Maine: 2000

Issued March 2003

Summary Social, Economic, and Housing Characteristics

PHC-2-21

2000 Census of Population and Housing

U S C E N S U S B U R E A U

Helping You Make Informed Decisions

U.S. Department of Commerce
Economics and Statistics Administration
U.S. CENSUS BUREAU

United States Census 2000

Maine: 2000

Issued March 2003

PHC-2-21

Summary Social, Economic, and Housing Characteristics

2000 Census of Population and Housing



U.S. Department of Commerce
Donald L. Evans,
Secretary

Samuel W. Bodman,
Deputy Secretary

Economics and Statistics Administration
Kathleen B. Cooper,
Under Secretary for
Economic Affairs

U.S. CENSUS BUREAU
Charles Louis Kincannon,
Director

SUGGESTED CITATION

U.S. Census Bureau,
2000 Census of
Population and Housing,
Summary Social, Economic,
and Housing Characteristics,
PHC-2-21, Maine
Washington, DC,
2003

ECONOMICS
AND STATISTICS
ADMINISTRATION

Economics and Statistics Administration

Kathleen B. Cooper,
Under Secretary
for Economic Affairs

U.S. CENSUS BUREAU

Charles Louis Kincannon,
Director

Hermann Habermann,
Deputy Director and
Chief Operating Officer

Nancy A. Potok,
Principal Associate Director
and Chief Financial Officer

Vacant,
Principal Associate
Director for Programs

Preston Jay Waite,
Associate Director
for Decennial Census

Nancy M. Gordon,
Associate Director
for Demographic Programs

Cynthia Z.F. Clark,
Associate Director
for Methodology and
Standards

Marvin D. Raines,
Associate Director
for Field Operations

Arnold A. Jackson,
Assistant Director
for Decennial Census

For sale by Superintendent of Documents, U.S. Government Printing Office
Internet: bookstore.gpo.gov; Phone: toll-free 1-866-512-1800; DC area 202-512-1800; Fax: 202-512-2250; Mail: Stop SSOP
Washington, DC 20402-0001

CONTENTS

List of Statistical Tables v
How to Use This Census Report I–1
Table Finding Guide II–1
User Notes III–1
Statistical Tables (For a detailed list of statistical tables, see page v) 1

Appendixes

A Geographic Terms and Concepts . . . . . *
B Definitions of Subject Characteristics . . . . . *
C Data Collection and Processing Procedures . . . . . *
D Questionnaire . . . . . *
E Data Products and User Assistance . . . . . *
F Maps F–1
G Accuracy of the Data G–1
H Acknowledgments . . . . . *

* Appendix may be found in the separate volume, PHC-2-A, *Summary Social, Economic, and Housing Characteristics, Selected Appendixes,* in print and on the Internet at http://www.census.gov/prod/cen2000/phc-2-a.pdf.

LIST OF STATISTICAL TABLES

Table no.	Title	Page
1.	**Place of Birth, Residence in 1995, and Language: 2000** . . . . State, County, County Subdivision, Place	1
2.	**Place of Birth, Residence in 1995, and Language: 2000** . . . . State, County, Place and County Subdivision	9
3.	**Education and Veteran Status: 2000** . . . . . State, County, County Subdivision, Place	17
4.	**Education and Veteran Status: 2000** . . . . . State, County, Place and County Subdivision	25
5.	**Disability Status: 2000** . . . . . State, County, County Subdivision, Place	33
6.	**Disability Status: 2000** . . . . . State, County, Place and County Subdivision	40
7.	**Employment Status and Journey to Work: 2000** . . . . . State, County, County Subdivision, Place	48
8.	**Employment Status and Journey to Work: 2000** . . . . . State, County, Place and County Subdivision	56
9.	**Work Status and Income in 1999: 2000** . . . . . State, County, County Subdivision, Place	65
10.	**Work Status and Income in 1999: 2000** . . . . . State, County, Place and County Subdivision	72
11.	**Earnings in 1999 of Full-Time, Year-Round Workers, by Sex: 2000** . . . . . State, County, County Subdivision, Place	80
12.	**Earnings in 1999 of Full-Time, Year-Round Workers, by Sex: 2000** . . . . . State, County, Place and County Subdivision	87
13.	**Household Income in 1999: 2000** . . . . . State, County, County Subdivision, Place	95
14.	**Household Income in 1999: 2000** . . . . . State, County, Place and County Subdivision	102
15.	**Poverty Status in 1999: 2000** . . . . . State, County, County Subdivision, Place	110
16.	**Poverty Status in 1999: 2000** . . . . . State, County, Place and County Subdivision	118
17.	**Units in Structure: 2000** . . . . . State, County, County Subdivision, Place	127
18.	**Units in Structure: 2000** . . . . . State, County, Place and County Subdivision	134
19.	**Physical Housing Characteristics: 2000** . . . . . State, County, County Subdivision, Place	142
20.	**Physical Housing Characteristics: 2000** . . . . . State, County, Place and County Subdivision	149

21. **Fuels and Equipment Characteristics: 2000** 157
State, County, County Subdivision, Place

22. **Fuels and Equipment Characteristics: 2000** 164
State, County, Place and County Subdivision

23. **Owner and Renter Household Characteristics: 2000** 172
State, County, County Subdivision, Place

24. **Owner and Renter Household Characteristics: 2000** 179
State, County, Place and County Subdivision

25. **Home Value: 2000** 187
State, County, County Subdivision, Place

26. **Home Value: 2000** 194
State, County, Place and County Subdivision

27. **Selected Monthly Owner Costs: 2000** 202
State, County, County Subdivision, Place

28. **Selected Monthly Owner Costs: 2000** 209
State, County, Place and County Subdivision

29. **Gross Rent: 2000** 217
State, County, County Subdivision, Place

30. **Gross Rent: 2000** 224
State, County, Place and County Subdivision

31. **Mortgage and Rental Cost Characteristics: 2000** 232
State, County, County Subdivision, Place

32. **Mortgage and Rental Cost Characteristics: 2000** 240
State, County, Place and County Subdivision

33. **Place of Birth, Residence in 1995, and Language for the American Indian and Alaska Native Population (One Race): 2000** 248
American Indian Area, County

34. **Education and Veteran Status for the American Indian and Alaska Native Population (One Race): 2000** 249
American Indian Area, County

35. **Disability Status for the American Indian and Alaska Native Population (One Race): 2000** 250
American Indian Area, County

36. **Employment Status and Journey to Work for the American Indian and Alaska Native Population (One Race): 2000** 251
American Indian Area, County

37. **Work Status and Income in 1999 for the American Indian and Alaska Native Population (One Race): 2000** 252
American Indian Area, County

38. **Earnings in 1999 of Full-Time, Year-Round Workers, by Sex for the American Indian and Alaska Native Population (One Race): 2000** 253
American Indian Area, County

39. **Income in 1999 of Households With an American Indian and Alaska Native Householder (One Race): 2000** 254
American Indian Area, County

40. **Poverty Status in 1999 for the American Indian and Alaska Native Population (One Race): 2000** 255
American Indian Area, County

41. **Units in Structure: 2000** 256
American Indian Area, County

42. **Physical Housing Characteristics: 2000** 257
American Indian Area, County

43. **Selected Equipment Characteristics of Housing Units With an American Indian and Alaska Native Householder (One Race): 2000** 258
American Indian Area, County

44. **Year Householder Moved Into Unit for Housing Units With an American Indian and Alaska Native Householder (One Race): 2000** 259
American Indian Area, County

45. **Home Value of Housing Units With an American Indian and Alaska Native Householder (One Race): 2000** 260
American Indian Area, County

46. **Selected Monthly Owner Costs of Housing Units With an American Indian and Alaska Native Householder (One Race): 2000** 261
American Indian Area, County

47. **Gross Rent of Housing Units With an American Indian and Alaska Native Householder (One Race): 2000** 262
American Indian Area, County

48. **Selected Mortgage and Rental Cost Characteristics of Housing Units With an American Indian and Alaska Native Householder (One Race): 2000** 263
American Indian Area, County

49. **Place of Birth, Residence in 1995, and Language for the Native Hawaiian and Other Pacific Islander Population (One Race): 2000** . . . . . *
Hawaiian Home Land, County

50. **Education and Veteran Status for the Native Hawaiian and Other Pacific Islander Population (One Race): 2000** . . . . . *
Hawaiian Home Land, County

51. **Disability Status for the Native Hawaiian and Other Pacific Islander Population (One Race): 2000** . . . . . *
Hawaiian Home Land, County

52. **Employment Status and Journey to Work for the Native Hawaiian and Other Pacific Islander Population (One Race): 2000** . . . . . *
Hawaiian Home Land, County

53. **Work Status and Income in 1999 for the Native Hawaiian and Other Pacific Islander Population (One Race): 2000** . . . . . *
Hawaiian Home Land, County

54. **Earnings in 1999 of Full-Time, Year-Round Workers, by Sex for the Native Hawaiian and Other Pacific Islander Population (One Race): 2000** . . . . . *
Hawaiian Home Land, County

55. **Income in 1999 of Households With a Native Hawaiian and Other Pacific Islander Householder (One Race): 2000** . . . . . *
Hawaiian Home Land, County

56. **Poverty Status in 1999 for the Native Hawaiian and Other Pacific Islander Population (One Race): 2000** . . . . . *
Hawaiian Home Land, County

57. **Units in Structure: 2000** . . . . . *
Hawaiian Home Land, County

58. **Physical Housing Characteristics: 2000** . . . . . *
Hawaiian Home Land, County

59. Selected Equipment Characteristics of Housing Units With a Native Hawaiian and Other Pacific Islander Householder (One Race): 2000 . . . . . *
Hawaiian Home Land, County

60. Year Householder Moved Into Unit for Housing Units With a Native Hawaiian and Other Pacific Islander Householder (One Race): 2000 . . . . . *
Hawaiian Home Land, County

61. Home Value of Housing Units With a Native Hawaiian and Other Pacific Islander Householder (One Race): 2000 . . . . . *
Hawaiian Home Land, County

62. Selected Monthly Owner Costs of Housing Units With a Native Hawaiian and Other Pacific Islander Householder (One Race): 2000 . . . . . *
Hawaiian Home Land, County

63. Gross Rent of Housing Units With a Native Hawaiian and Other Pacific Islander Householder (One Race): 2000 . . . . . *
Hawaiian Home Land, County

64. Selected Mortgage and Rental Cost Characteristics of Housing Units With a Native Hawaiian and Other Pacific Islander Householder (One Race): 2000 . . . . . *
Hawaiian Home Land, County

65. Percent of Population and Housing Units in Sample: 2000 . . **266**
State, County, County Subdivision, Place

66. Percent of Population and Housing Units in Sample: 2000 . . **270**
State, County, Place and County Subdivision

67. Percent of Population and Housing Units in Sample: 2000 . . **274**
American Indian Area, County

68. Percent of Population and Housing Units in Sample: 2000 . . *
Hawaiian Home Land, County

* Table was omitted because there were no qualifying geographic areas.

How to Use This Census Report

CONTENTS

	Page
Introduction	I–1
How to Find Geographic Areas and Subject Matter Data	I–2
How to Use the Statistical Tables	I–2
Graphics	I–4
User Notes	I–5
Appendixes	I–5

INTRODUCTION

Data from Census 2000 are presented in three printed report series:

1. PHC-1, *Summary Population and Housing Characteristics*
2. PHC-2, *Summary Social, Economic, and Housing Characteristics*
3. PHC-3, *Population and Housing Unit Counts*

The data from Census 2000 were derived from a limited number of basic questions asked of the entire population and about every housing unit (referred to as the 100-percent questions, found on the "short form"), and from additional questions asked of a sample of the population and housing units (referred to as the sample questions, found on the "long form").

The PHC-1, *Summary Population and Housing Characteristics,* report series provides data based on the 100-percent questions. The subjects are age, Hispanic or Latino origin, household relationship, race, sex, tenure (owner- or renter-occupied), and vacancy characteristics. Land area measurements and population density also are provided. This series is similar to the 1990 census CPH-1 series.

The PHC-2, *Summary Social, Economic, and Housing Characteristics,* report series provides sample data based on both the 100-percent and the sample questions. Sample subjects include place of birth; residence in 1995; language; educational attainment and school enrollment; veteran status; disability status; employment status; journey to work; work status, earnings, income, and poverty status in 1999; physical housing characteristics; units in structure; fuel and equipment characteristics; owner and renter household characteristics, such as year owner moved into unit; home value; contract and gross rent; and mortgage and rental cost characteristics. This series is similar to the 1990 census CPH-5 series.

The PHC-3, *Population and Housing Unit Counts,* report series provides Census 2000 and historical comparisons of the 100-percent population and housing unit counts. It provides land and water area measurements, and population density. The user notes section documents geographic changes over the past decade. This series is similar to the 1990 census CPH-2 series.

In each series, there is one report for each state, the District of Columbia, and Puerto Rico, plus a United States summary report. Many tables in the United States summary reports include data for Puerto Rico.

HOW TO FIND GEOGRAPHIC AREAS AND SUBJECT MATTER DATA

This report includes a table finding guide to assist the user in locating those statistical tables that contain the desired data. The table finding guide lists alphabetically, by geographic area, the subjects shown in this report. To determine which tables in this report show data for a particular topic, find the subject in the lefthand column of the table finding guide and then look across the columns using the headings at the top for the desired type of geographic area. Figure I–1 is an example of a table finding guide.

The table finding guide does not include cross-classifications of subject-matter items. Additional information to locate data within specific reports is provided in the headnote at the top of the table finding guide and in the footnotes at the bottom of the guide.

Figure I–1.

Table Finding Guide

SUBJECTS BY TYPE OF GEOGRAPHIC AREA AND TABLE NUMBER

Subjects covered in this guide are shown on the left side, and types of geographic areas are shown at the top. Table numbers shown in **bold** indicate that either all or part of the table is presented for the American Indian and Alaska Native population in American Indian and Alaska Native areas, or for the Native Hawaiian and Other Pacific Islander population in Hawaiian home lands. See PHC-2-A, *Summary Social, Economic, and Housing Characteristics, Selected Appendixes* for a description of area classifications (Appendix A) and for definitions and explanations of subject characteristics (Appendix B).

Subject	The state[1]	County[2]	Place		County subdivision		American Indian and Alaska Native area[4]	Hawaiian home land[5]
			By county and county subdivision	Alphabetically for the state	By county	Alphabetically for the state		
POPULATION CHARACTERISTICS								
Disability status	5,6	5,6	5	6	5	6	**35**	**51**
Earnings in 1999	11,12	11,12	11	12	11	12	**38**	**54**
Educational attainment	3,4	3,4	3	4	3	4	**34**	**50**
Employment status	7,8	7,8	7	8	7	8	**36**	**52**
Full-time, year-round workers in 1999	9,10,11,12	9,10,11,12	9,11	10,12	9,11	10,12	**37,38**	**53,54**
Household income in 1999	13,14	13,14	13	14	13	14	**39**	**55**
Income in 1999	9,10	9,10	9	10	9	10	**37**	**53**
Journey to work	7,8	7,8	7	8	7	8	**36**	**52**
Language spoken at home and ability to speak English	1,2	1,2	1	2	1	2	**33**	**49**
Nativity	1,2	1,2	1	2	1	2	**33**	**49**
Place of birth	1,2	1,2	1	2	1	2	**33**	**49**
Poverty status in 1999	15,16	15,16	15	16	15	16	**40**	**56**
Residence in 1995	1,2	1,2	1	2	1	2	**33**	**49**
School enrollment and type of school	3,4	3,4	3	4	3	4	**34**	**50**
Veteran status	3,4	3,4	3	4	3	4	**34**	**50**
Work status in 1999	9,10	9,10	9	10	9	10	**37**	**53**
HOUSING CHARACTERISTICS								
Bedrooms	19,20	19,20	19	20	19	20	42	58
Gross rent	29,30	29,30	29	30	29	30	**47**	**63**
House heating fuel	21,22	21,22	21	22	21	22	–	–
Kitchen facilities	19,20	19,20	19	20	19	20	42	58
Mortgage status	31,32	31,32	31	32	31	32	**48**	**64**
Occupancy characteristics	23,24	23,24	23	24	23	24	**44**	**60**
Owner cost characteristics	27,28,31,32	27,28,31,32	27,31	28,32	27,31	28,32	**46,48**	**62,64**
Plumbing facilities	19,20	19,20	19	20	19	20	42	58
Rental cost characteristics	31,32	31,32	31	32	31	32	**48**	**64**
Rooms	19,20	19,20	19	20	19	20	42	58
Telephone service available	21,22	21,22	21	22	21	22	**43**	**59**
Tenure	23,24	23,24	23	24	23	24	–	–
Units in structure	17,18,23,24	17,18,23,24	17,23	18,24	17,23	18,24	41	57
Value of home	25,26	25,26	25	26	25	26	**45**	**61**
Vehicles available	21,22	21,22	21	22	21	22	**43**	**59**
Year householder moved into unit	23,24	23,24	23	24	23	24	**44**	**60**
Year structure built	19,20	19,20	19	20	19	20	42	58

HOW TO USE THE STATISTICAL TABLES

Parts of a Statistical Table

The census data included in printed reports are arranged in tables. Each table includes four major parts: (1) heading, (2) boxhead, (3) stub, and (4) data field. A typical census report table is illustrated in Figure I–2.

The heading consists of the table number, title, and headnote. The table number indicates the position of the table within the report, while the title is a brief statement indicating the subjects and time reference of the data presented in the table. The headnote is enclosed in brackets and is located under the title. It contains statements that qualify, explain, or provide information pertaining to the entire table.

The boxhead is under the heading. This portion of the table, which contains the individual column heads or captions, describes the data in each vertical column. In the boxhead of many tables, a spanner appears across and above two or more column heads or across two or more lower spanners. The purpose of a spanner is to classify or qualify items below it or separate the table into identifiable blocks in terms of major aspects of the data.

Figure I–2.

PARTS OF A STATISTICAL TABLE



Table 6. **Population for Selected Categories of Race: 2000**

[For information on confidentiality protection, nonsampling error, and definitions, see text]

State County Place and [In Selected States] County Subdivision	Selected combinations of two races: White; Black or African American	White; American Indian and Alaska Native	White; Asian	Black or African American; American Indian and Alaska native	Race alone or in combination with one or more other races: White	Black or African American	American Indian and Alaska Native	Asian	Native Hawaiian and Other Pacific Islander	Some other race
The State	**6 356**	**17 566**	**4 772**	**2 326**	**3 199 953**	**1 168 998**	**44 449**	**39 458**	**4 288**	**38 201**
COUNTY										
Autauga County	41	188	77	13	35 589	7 549	410	297	32	223
Baldwin County	155	725	151	37	123 709	14 722	1 614	750	89	1 066
Barbour County	34	56	15	19	15 026	13 550	221	143	41	313
Bibb County	16	55	8	9	16 064	4 651	115	25	4	76
Blount County	34	273	41	10	49 993	664	560	132	24	1 194
Bullock County	10	27	-	11	3 008	8 613	84	40	16	56
Butler County	21	23	7	10	12 558	9 773	84	47	3	26
Calhoun County	195	410	131	40	89 475	21 142	939	655	151	867
Chambers County	38	75	15	25	22 433	14 030	161	101	16	77
Cherokee County	34	95	17	5	22 451	1 381	178	67	22	113
Chilton County	34	137	21	9	34 578	4 259	269	113	15	657
Choctaw County	19	23	2	3	8 832	7 066	53	11	7	28
Clarke County	28	38	9	21	15 685	12 065	128	62	14	65
Clay County	14	72	5	1	11 884	2 259	122	23	8	79
Cleburne County	11	65	10	-	13 485	536	111	33	-	67
Coffee County	108	255	126	45	24 238	9 213	472	535	100	528
Colbert County	62	233	26	25	43 236	9 374	474	165	42	258
Conecuh County	10	34	8	5	7 883	8 160	78	31	4	50
Coosa County	8	46	5	10	7 883	4 187	100	13	4	111
Covington County	27	129	26	5	32 656	4 688	323	95	12	99
Crenshaw County	25	47	4	2	10 169	3 424	105	24	5	39
Cullman County	60	442	55	1	75 743	829	809	224	51	671
Dale County	155	317	174	53	37 404	10 309	721	803	164	869
Dallas County	55	47	9	20	16 665	20 472	138	291	49	145
DeKalb County	48	635	35	7	60 633	1 154	1 208	178	59	2 282
Elmore County	102	286	84	36	51 338	13 814	693	362	52	413
Escambia County	48	255	32	19	25 143	11 922	1 441	140	25	219
Etowah County	172	396	86	33	86 588	15 464	826	569	94	966
Fayette County	20	41	6	2	16 160	2 237	83	37	3	74
Franklin County	39	129	14	-	28 270	1 368	233	64	46	1 551
Geneva County	13	113	15	6	22 611	2 772	316	53	16	186
Greene County	7	5	-	-	1 918	8 032	18	17	8	16
Hale County	21	16	1	13	6 910	10 193	65	47	24	72
Henry County	24	45	18	8	10 813	5 368	90	34	7	183
Houston County	145	296	82	54	65 558	22 119	724	689	63	525
Jackson County	79	254	34	18	50 591	2 125	1 635	178	28	267
Jefferson County	811	1 452	630	14	662 047	262 226	3 556	7 159	611	5 340
Lamar County	11	43	5	4	13 887	1 634	90	152	4	40
Lauderdale County	126	322	51	19	79 390	8 942	583	386	40	457
Lawrence County	53	931	18	25	28 102	4 736	2 839	61	6	146
Lee County	180	349	180	29	86 172	26 388	720	2 165	119	757
Limestone County	112	285	48	16	55 579	8 900	622	302	39	855
Lowndes County	9	4	5	11	3 516	9 929	42	31	13	19
Macon County	38	15	5	51	3 440	20 550	118	129	28	57
Madison County	756	1 978	745	324	200 733	64 636	4 668	6 292	494	2 550
Marengo County	18	34	4	19	10 733	11 712	79	53	15	72
Marion County	32	101	20	6	29 779	1 180	211	101	28	160
Marshall County	130	400	67	6	77 620	1 373	679	290	78	2 520
Mobile County	557	1 292	510	326	250 515	134 861	4 573	6 526	398	2 600
Monroe County	47	85	6	14	14 210	9 819	338	81	9	63
Montgomery County	367	375	411	158	110 684	109 558	1 226	2 931	331	1 243
Morgan County	226	665	73	37	95 698	12 813	1 543	646	118	1 703
Perry County	8	9	2	2	3 694	8 157	24	30	30	27
Pickens County	27	47	9	9	11 810	9 064	85	68	26	65
Pike County	41	162	21	68	18 287	10 988	450	155	34	140
Randolph County	29	66	7	2	17 223	5 017	117	64	6	100
Russell County	78	154	63	27	28 610	20 525	387	313	110	423
St. Clair County	127	361	217	49	64 630	5 394	668	177	20	327
Shelby County	17	94	-	15	126 635	2 328	846	1 757	67	1 342
Sumter County	18	38	4	22	5 673	10 897	45	39	13	54
Talladega County	149	188	48	31	54 317	25 578	427	247	69	324
Tallapoosa County	51	86	6	11	30 654	10 610	223	103	24	108
Tuscaloosa County	209	434	163	73	113 445	40 780	957	1 824	172	1 246
Walker County	73	239	47	10	65 756	4 467	462	206	28	438
Washington County	17	89	11	5	11 895	4 908	1 399	37	18	18
Wilcox County	4	8	1	6	3 639	9 494	34	22	6	16
Winston County	11	126	13	-	24 368	110	243	53	17	265
PLACE										
Abbeville city, Henry County	6	2	2	-	1 703	1 203	2	4	-	90
Adamsville city, Jefferson County	8	13	3	6	3 790	1 147	39	11	2	10
Addison town, Winston County	-	1	-	-	720	1	2	1	-	-
Akron town, Hale County	-	-	-	1	95	426	1	2	3	2
Alabaster city, Shelby County	25	62	31	2	19 983	2 287	141	187	12	177
Albertville city, Marshall County	31	64	9	2	15 040	406	143	62	45	1 793
Alexander City city, Tallapoosa County	14	17	3	1	10 637	4 285	39	61	16	50
Alexandria CDP, Calhoun County	9	5	5	-	3 284	371	17	28	5	11
Aliceville city, Pickens County	7	4	-	5	840	1 723	12	11	3	-
Allgood town, Blount County	-	2	-	-	548	2	5	-	-	94
Altoona town	-	9	1	-	949	25	10	1	-	9
Blount County (part)	-	-	-	-	15	-	-	-	-	-
Etowah County (part)	-	9	1	-	934	25	10	1	-	9

16 Alabama — Summary Population and Housing Characteristics, U.S. Census Bureau, Census 2000

The stub is located at the left edge of the table. It includes a listing of line or row captions or descriptions. At the top of the stub is the stubhead. The stubhead is considered to be an extension of the table title and usually shows generic geographic area designations and restrictions.

In the stub, several features are used to help the user better understand the contents of the table. Usually, a block of data lines is preceded by a sidehead. The sidehead, similar to a spanner, describes and classifies the stub entries following it. The use of indentation in a stub indicates the relationship of one data line to another. Indented data lines represent subcategories that, in most instances, sum to a total. Occasionally in tables, it is desirable to show one or more single-line subcategories that do not sum to the total.

The data field is that part of the statistical table that contains the data. It extends from the bottom of the boxhead to the bottom of the table and from the right of the stub to the right edge of the page.

Both geographic and subject-matter terms appear in tables. It is important to read the definitions of the terms used in the tables because census terms often are defined in special ways that reflect the manner in which the questions were asked and the data were tabulated. Definitions of geographic terms are provided in PHC-2-A, *Summary Social, Economic, and Housing Characteristics, Selected Appendixes,* Appendix A. Census tables often include derived measures such as medians, means, percentages, and ratios. These and other subject-matter terms are defined in Appendix B of the same report.

Symbols and Geographic Abbreviations

The following symbols are used in the tables and explanations of subjects covered in Census 2000 reports:

- A dash "-" represents zero or a derived measure that rounds to less than 0.1.
- (X) means not applicable. In the 1990 and earlier decennial census reports, three dots "..." meant not applicable.

- (NA) means not available.
- The superscript prefix "r" indicates that the count has been revised since the publication of the 1990 census reports, or that the area was erroneously omitted or not shown in the correct geographic relationship in the 1990 census reports. This symbol appears only in the Census 2000 PHC-3, *Population and Housing Unit Counts,* report series.
- A dagger "†" next to the name of a geographic area indicates that there has been a geographic change (for example, an annexation or detachment, a new incorporation, or a name change) since the information was published for the 1990 census for that area. This symbol appears only in the Census 2000 PHC-3, *Population and Housing Unit Counts*, report series. The geographic change information for the entities in a state is shown in the "User Notes" section of the Census 2000 PHC-3 report for that state.
- A plus sign "+" is appended to the lower bound of the highest interval when the median falls in the upper interval of an open-ended distribution. A minus sign "-" is appended to the upper bound of the lowest interval when the median falls in the lowest interval of an open-ended distribution. For more information on medians, see the section on "Derived Measures" in Appendix B.
- A minus sign "-" preceding a figure denotes decrease. The minus sign appears only in the Census 2000 PHC-3, *Population and Housing Unit Counts,* report series.

The following geographic abbreviations and terms may be used in the tables in this report:

- A "(part)" next to the name of a geographic area in a hierarchical presentation indicates that the geographic entity is located only partially in the superior geographic entity. For example, a "(part)" next to a place name in a county subdivision-place hierarchy indicates that the place is located in more than one county subdivision. (Places also may be "split" by county, congressional district, urban/rural, metropolitan area, voting district, and other geographic boundaries, depending on the presentation.) Other geographic entities also can be "split" by a higher level entity. The exception is a tabulation block, which is unique within all geographic entities in census products.
- ANVSA is Alaska Native village statistical area.
- ANRC is Alaska Native Regional Corporation.
- CCD is census county division.
- CDP is census designated place.
- CMSA is consolidated metropolitan statistical area.
- MA is metropolitan area.
- MSA is metropolitan statistical area.
- OTSA is Oklahoma tribal statistical area.
- PMSA is primary metropolitan statistical area.
- SDAISA is state designated American Indian statistical area.
- TDSA is tribal designated statistical area.
- UT is unorganized territory.

GRAPHICS

Charts, statistical maps, and other graphic summaries are included in some Census 2000 reports.

USER NOTES

User notes include corrections, errata, and related explanatory information. This section appears directly before the statistical tables in census reports. It presents information about unique characteristics of the report and changes or corrections made too late to be reflected in the text or tables themselves. However, sometimes this information becomes available too late to be reflected even in the user notes. Census 2000 user updates are available on the Census Bureau's Internet site at www.census.gov/main/www/cen2000.html. To receive notification of user notes, subscribe to the Census Product Update (http://www.census.gov/mp/www/cpu.html), a biweekly e-mail newsletter available from the Customer Services Center of the Marketing Services Office at the U.S. Census Bureau, or contact the Customer Services Center directly on 301-763-INFO (4636) or at webmaster@census.gov.

APPENDIXES

Appendixes A through E and Appendix H, described below, are found in the separate printed volume, PHC-2-A, *Summary Social, Economic, and Housing Characteristics, Selected Appendixes,* or on the Internet at http://www.census.gov/prod/cen2000/phc-2-a.pdf. Appendixes F and G are included in this report.

Appendix A, Geographic Terms and Concepts. Provides definitions of the types of geographic areas and related information used in census products.

Appendix B, Definitions of Subject Characteristics. Contains definitions for the subject-matter terms used in census products, including explanations of derived measures, limitations of the data, and comparability with previous censuses. The subjects are listed alphabetically. Population characteristics are defined first, followed by the definitions of the housing subjects.

Appendix C, Data Collection and Processing Procedures. Explains the enumeration and residence rules used in counting the population and housing units in the United States and Puerto Rico. It also describes the major components of the operational plan for Census 2000, and includes a glossary of terms.

Appendix D, Questionnaire. Presents a facsimile of the Census 2000 questionnaire used to collect the data in this report.

Appendix E, Data Products and User Assistance. Summarizes the Census 2000 data products by describing the information available in printed reports and through electronic media such as CD-ROM, DVD, and the Internet. It also describes Census 2000 maps and other geographic products, reference materials, and sources of assistance.

Appendix F, Maps. Contains maps depicting the geographic areas shown in this report.

Appendix G, Accuracy of the Data. Provides information on confidentiality of the data, imputation of housing unit status and population counts, sources of errors in the data, and editing of unacceptable data.

Appendix H, Acknowledgments. Lists many of the U.S. Census Bureau staff who participated in the various activities of Census 2000.

Table Finding Guide

SUBJECTS BY TYPE OF GEOGRAPHIC AREA AND TABLE NUMBER

Subjects covered in this guide are shown on the left side, and types of geographic areas are shown at the top. Table numbers shown in **bold** indicate that either all or part of the table is presented for the American Indian and Alaska Native population in American Indian and Alaska Native areas, or for the Native Hawaiian and Other Pacific Islander population in Hawaiian home lands. See PHC-2-A, *Summary Social, Economic, and Housing Characteristics, Selected Appendixes* for a description of area classifications (Appendix A) and for definitions and explanations of subject characteristics (Appendix B).

Subject	The state[1]	County[2]	Place		County subdivision		American Indian and Alaska Native area[4]	Hawaiian home land[5]
			By county and county subdivision	Alphabetically for the state	By county	Alphabetically for the state		
POPULATION CHARACTERISTICS								
Disability status	5,6	5,6	5	6	5	6	**35**	**51**
Earnings in 1999	11,12	11,12	11	12	11	12	**38**	**54**
Educational attainment	3,4	3,4	3	4	3	4	**34**	**50**
Employment status	7,8	7,8	7	8	7	8	**36**	**52**
Full-time, year-round workers in 1999	9,10,11,12	9,10,11,12	9,11	10,12	9,11	10,12	**37,38**	**53,54**
Household income in 1999	13,14	13,14	13	14	13	14	**39**	**55**
Income in 1999	9,10	9,10	9	10	9	10	**37**	**53**
Journey to work	7,8	7,8	7	8	7	8	**36**	**52**
Language spoken at home and ability to speak English	1,2	1,2	1	2	1	2	**33**	**49**
Nativity	1,2	1,2	1	2	1	2	**33**	**49**
Place of birth	1,2	1,2	1	2	1	2	**33**	**49**
Poverty status in 1999	15,16	15,16	15	16	15	16	**40**	**56**
Residence in 1995	1,2	1,2	1	2	1	2	**33**	**49**
School enrollment and type of school	3,4	3,4	3	4	3	4	**34**	**50**
Veteran status	3,4	3,4	3	4	3	4	**34**	**50**
Work status in 1999	9,10	9,10	9	10	9	10	**37**	**53**
HOUSING CHARACTERISTICS								
Bedrooms	19,20	19,20	19	20	19	20	42	58
Gross rent	29,30	29,30	29	30	29	30	**47**	**63**
House heating fuel	21,22	21,22	21	22	21	22	–	–
Kitchen facilities	19,20	19,20	19	20	19	20	42	58
Mortgage status	31,32	31,32	31	32	31	32	**48**	**64**
Occupancy characteristics	23,24	23,24	23	24	23	24	**44**	**60**
Owner cost characteristics	27,28,31,32	27,28,31,32	27,31	28,32	27,31	28,32	**46,48**	**62,64**
Plumbing facilities	19,20	19,20	19	20	19	20	42	58
Rental cost characteristics	31,32	31,32	31	32	31	32	**48**	**64**
Rooms	19,20	19,20	19	20	19	20	42	58
Telephone service available	21,22	21,22	21	22	21	22	**43**	**59**
Tenure	23,24	23,24	23	24	23	24	–	–
Units in structure	17,18,23,24	17,18,23,24	17,23	18,24	17,23	18,24	41	57
Value of home	25,26	25,26	25	26	25	26	**45**	**61**
Vehicles available	21,22	21,22	21	22	21	22	**43**	**59**
Year householder moved into unit	23,24	23,24	23	24	23	24	**44**	**60**
Year structure built	19,20	19,20	19	20	19	20	42	58

See footnotes on next page.

[1]State, District of Columbia, or Puerto Rico.

[2]Parish in Louisiana; city and borough, municipality, borough, or census area in Alaska; and municipio in Puerto Rico; in Maryland, Missouri, Nevada, and Virginia, one or more cities are independent of counties and are treated as statistical equivalents of counties; the entire District of Columbia, which has no counties, is treated as a county equivalent.

[3]County subdivisions within the state are shown alphabetically with places for the following 12 states: Connecticut, Maine, Massachusetts, Michigan, Minnesota, New Hampshire, New Jersey, New York, Pennsylvania, Rhode Island, Vermont, and Wisconsin.

[4]American Indian and Alaska Native areas include state and federal American Indian Reservations; Oklahoma tribal statistical areas (OTSAs); tribal designated statistical areas (TDSAs) (federal areas); state designated American Indian statistical areas (SDAISAs) (state areas); Alaska Native village statistical areas (ANVSAs); and Alaska Native Regional Corporations (ANRCs).

[5]Tables for these areas appear only in the report for Hawaii.

User Notes

Additional information concerning this Census 2000 product and its source file, Summary File 3, may become available after this report is published. This information, called Notes and Errata, is available in portable document format (PDF) on the U.S. Census Bureau's Internet site at http://www.census.gov/main/www/cen2000.html. To receive notification of user notes, subscribe to the Census Product Update (http://www.census.gov/mp/www/cpu.html), a biweekly e-mail newsletter available from the Customer Services Center of the Marketing Services Office at the U.S. Census Bureau, or contact the Customer Services Center directly on 301-763-INFO (4636) or at webmaster@census.gov.

ADDITIONAL DEFINITIONS AND EXPLANATIONS OF THE DATA

Data Note 1

The user should note that there are limitations to many of these data. Please refer to the text for further explanations on the limitations of the data. See Appendix G of this report and the text found in PHC-2-A, *Summary Social, Economic, and Housing Characteristics, Selected Appendixes.*

Data Note 2

The Census Bureau is aware there may be a problem in the Census 2000 employment status data for people enumerated in group quarters. The problem may cause the labor force data for places, particularly those with high concentrations of people in group quarters (such as college towns with large dormitory populations) to overstate the number in the labor force, the number unemployed, and the percent unemployed, and to understate the number of employed. For more information, see the Census 2000 Notes and Errata document at the following Census Bureau Internet site: http://www.census.gov/prod/cen2000/notes/errata.pdf.

Data Note 3

Estimated population and housing unit totals based on tabulations from only the sample questionnaires (sample tabulations) may differ from the official counts as tabulated from every census questionnaire (100-percent tabulations). Such differences result, in part, because the sample tabulations are based on information from a sample of households rather than from all households (sampling error). Differences also can occur because the interview situation (length of questionnaire, effect of the interviewer, etc.) and the processing rules differ between the 100-percent and sample tabulations. These types of differences are referred to as nonsampling error. (For more information, see Appendix G.)

The 100-percent data are the official counts and should be used as the source of information on population and housing items collected on the 100-percent questionnaire, such as age, race, Hispanic or Latino origin, and tenure. This is especially appropriate when the primary focus is on counts of the population or housing units for small areas. For estimates of the number of people and housing units by characteristics asked only on a sample basis (such as education, labor force status, income in 1999, or year structure built), the sample estimates should be used within the context of the error associated with them.

Additional information on comparing sample estimates with corresponding 100-percent values is available on the Census Bureau's Internet site at http://www.census.gov/Press-Release/www/2002/sf3compnote.html.

Data Note 4

Median incomes for nonfamily households by race were calculated from a 38-category income distribution rather than the standard 39-category income distribution. The 38-category distribution collapsed the two highest categories ($175,000 - $199,999 and $200,000 and over) into a single category of $175,000 and over.

Data Note 5

Users may find slight differences in the Occupants Per Room calculations between those found in this report and those found in the Census 2000 Demographic Profile. “Occupants per room” is obtained by dividing the number of people in each occupied housing unit by the number of rooms in the unit. This report, based on Summary File 3, correctly uses a topcode value of “10 rooms” for those occupied housing units with “9 or more rooms.” In the Demographic Profile, an incorrect topcode value of “9 rooms” was used.

Table 1. **Place of Birth, Residence in 1995, and Language: 2000**

[Data based on a sample (except Tables 65-68). For information on confidentiality protection, coverage, sampling error, and nonsampling error, see Appendix G.
For location of definitions, see "How to Use This Census Report"]

State County County Subdivision Place	Total population	Native population—Percent born in state of residence	Foreign-born population			Population 5 years and over		Speak a language other than English at home			
								Population 5 to 17 years		Population 18 years and over	
			Number	Percent of total population	Percent naturalized citizens	Number	Percent living in different house in 1995	Number	Percent who speak English less than "very well"	Number	Percent who speak English less than "very well"
The State	**1 274 923**	**69.3**	**36 691**	**2.9**	**55.2**	**1 204 164**	**40.4**	**9 630**	**26.0**	**84 336**	**25.6**
Androscoggin County	103 793	78.3	2 658	2.6	60.2	97 643	43.3	715	22.5	15 321	25.1
Auburn city	23 203	77.2	523	2.3	62.9	21 862	44.1	136	27.9	2 574	26.2
Durham town	3 381	70.2	60	1.8	41.7	3 165	37.2	11	36.4	133	23.3
Greene town	4 076	84.2	56	1.4	64.3	3 832	35.5	6	-	482	8.1
Leeds town	2 001	80.9	20	1.0	50.0	1 896	31.0	8	100.0	81	35.8
Lewiston city	35 690	78.8	1 338	3.7	62.2	33 751	50.0	330	12.1	9 171	24.6
Lisbon town	9 077	75.0	204	2.2	55.9	8 451	41.0	54	53.7	821	18.9
Lisbon Falls CDP	4 460	70.3	82	1.8	47.6	4 157	42.0	4	-	275	8.4
Livermore town	2 106	81.1	15	0.7	33.3	1 982	34.3	10	30.0	99	49.5
Livermore Falls town	3 227	85.7	56	1.7	35.7	3 012	42.8	4	-	238	31.9
Livermore Falls CDP	1 638	83.9	39	2.4	33.3	1 520	46.4	-	(X)	159	37.1
Mechanic Falls town	3 138	78.2	26	0.8	84.6	2 934	41.1	14	21.4	121	28.9
Mechanic Falls CDP	2 439	78.6	22	0.9	81.8	2 278	43.3	7	42.9	95	25.3
Minot town	2 248	81.8	28	1.2	78.6	2 114	32.2	18	38.9	158	17.7
Poland town	4 866	74.8	46	0.9	73.9	4 575	36.2	32	9.4	240	21.7
Sabattus town	4 486	83.2	140	3.1	66.4	4 199	34.2	11	100.0	709	33.1
Turner town	4 972	77.0	126	2.5	36.5	4 635	39.8	69	13.0	387	42.6
Wales town	1 322	80.9	20	1.5	65.0	1 235	31.6	12	50.0	107	21.5
Aroostook County	73 938	81.9	4 304	5.8	59.4	70 183	32.2	1 650	25.0	15 230	26.1
Allagash town	271	93.4	-	-	(X)	266	16.2	12	16.7	43	9.3
Amity town	197	64.8	4	2.0	50.0	188	35.1	-	(X)	2	-
Ashland town	1 505	86.3	47	3.1	61.7	1 431	27.8	17	23.5	201	18.9
Bancroft town	40	82.5	-	-	(X)	38	34.2	-	(X)	-	(X)
Blaine town	799	86.4	36	4.5	72.2	750	23.3	10	70.0	16	6.3
Mars Hill-Blaine CDP (part)	403	85.3	21	5.2	85.7	374	26.7	10	70.0	8	-
Bridgewater town	615	77.4	40	6.5	55.0	588	32.7	2	-	13	23.1
Caribou city	8 299	80.9	350	4.2	56.3	7 821	33.7	97	29.9	1 250	21.2
Cary plantation	199	70.3	7	3.5	71.4	193	18.7	-	(X)	-	(X)
Castle Hill town	433	86.5	2	0.5	100.0	411	21.7	4	-	19	31.6
Caswell town	293	87.0	16	5.5	43.8	274	24.1	2	-	104	10.6
Central Aroostook UT	101	89.2	8	7.9	25.0	98	24.5	-	(X)	10	40.0
Chapman town	471	81.7	18	3.8	55.6	430	28.1	4	-	47	57.4
Connor UT	423	78.5	18	4.3	44.4	402	36.1	8	-	107	14.0
Crystal town	280	75.2	2	0.7	-	266	24.1	-	(X)	-	(X)
Cyr plantation	121	68.7	6	5.0	50.0	115	43.5	8	-	58	36.2
Dyer Brook town	199	81.4	-	-	(X)	193	11.4	2	-	-	(X)
Eagle Lake town	813	84.2	26	3.2	57.7	789	38.8	29	-	365	22.5
Easton town	1 249	79.3	58	4.6	53.4	1 184	26.2	5	-	50	16.0
Fort Fairfield town	3 579	79.0	233	6.5	47.2	3 393	33.1	24	16.7	280	26.1
Fort Fairfield CDP	1 590	83.7	97	6.1	43.3	1 515	32.6	7	-	96	-
Fort Kent town	4 233	83.5	363	8.6	46.8	4 007	41.4	147	21.8	2 410	26.3
Fort Kent CDP	1 926	81.1	259	13.4	49.8	1 845	50.5	54	9.3	1 070	32.5
Frenchville town	1 222	83.1	136	11.1	80.1	1 154	25.0	100	38.0	819	29.3
Garfield plantation	73	93.2	-	-	(X)	67	10.4	-	(X)	3	-
Glenwood plantation	-	(X)	-	(X)	(X)	-	(X)	-	(X)	-	(X)
Grand Isle town	518	80.6	64	12.4	60.9	500	23.8	54	27.8	327	43.1
Hamlin town	277	80.1	31	11.2	61.3	273	17.9	3	100.0	152	31.6
Hammond town	91	90.8	4	4.4	-	89	25.8	-	(X)	-	(X)
Haynesville town	124	88.7	-	-	(X)	114	21.1	-	(X)	-	(X)
Hersey town	67	82.1	-	-	(X)	63	28.6	-	(X)	2	-
Hodgdon town	1 255	82.4	31	2.5	41.9	1 183	27.0	5	-	23	39.1
Houlton town	6 476	85.4	266	4.1	66.2	6 067	36.3	63	12.7	317	14.5
Houlton CDP	5 178	83.5	200	3.9	67.0	4 898	39.7	63	12.7	232	7.8
Island Falls town	798	85.4	8	1.0	75.0	756	22.8	-	(X)	15	-
Limestone town	2 374	56.4	234	9.9	50.4	2 274	54.9	65	44.6	306	32.4
Limestone CDP	1 421	57.2	130	9.1	33.1	1 378	59.9	65	44.6	212	35.4
Loring AFB CDP	160	25.2	17	10.6	100.0	155	71.0	-	(X)	12	66.7
Linneus town	885	81.7	13	1.5	15.4	836	26.4	10	60.0	31	29.0
Littleton town	955	81.5	50	5.2	70.0	908	23.9	7	-	19	15.8
Ludlow town	401	83.5	13	3.2	30.8	384	24.0	-	(X)	9	77.8
Macwahoc plantation	91	83.3	1	1.1	100.0	89	18.0	-	(X)	-	(X)
Madawaska town	4 534	78.4	834	18.4	73.0	4 340	26.6	472	25.8	3 148	31.0
Madawaska CDP	3 312	78.0	609	18.4	70.4	3 170	31.2	341	26.1	2 307	31.2
Mapleton town	1 904	88.0	55	2.9	52.7	1 811	28.9	4	-	91	24.2
Mars Hill town	1 488	89.5	82	5.5	65.9	1 412	30.7	10	70.0	42	23.8
Mars Hill-Blaine CDP (part)	1 023	89.6	62	6.1	59.7	969	33.1	5	40.0	34	23.5
Masardis town	272	84.8	2	0.7	100.0	263	25.9	4	-	19	-
Merrill town	250	81.7	10	4.0	50.0	243	17.7	6	-	11	45.5
Monticello town	786	79.4	29	3.7	55.2	752	24.7	5	-	16	12.5
Moro plantation	58	43.1	-	-	(X)	51	72.5	-	(X)	-	(X)
Nashville plantation	54	81.5	-	-	(X)	49	40.8	-	(X)	5	40.0
New Canada town	313	83.1	18	5.8	55.6	299	21.4	24	-	170	1.2
New Limerick town	528	88.9	24	4.5	37.5	499	20.4	-	(X)	27	7.4
New Sweden town	625	70.8	16	2.6	50.0	610	25.1	-	(X)	54	7.4
Northwest Aroostook UT	25	72.7	3	12.0	-	25	32.0	2	-	9	-
Oakfield town	734	83.8	11	1.5	36.4	709	28.5	-	(X)	16	-
Orient town	161	67.1	3	1.9	100.0	157	25.5	1	-	7	-
Oxbow plantation	51	64.7	-	-	(X)	49	30.6	-	(X)	2	-
Penobscot Indian Island Reservation	-	(X)	-	(X)	(X)	-	(X)	-	(X)	-	(X)
Perham town	434	78.6	18	4.1	72.2	414	29.7	9	100.0	9	66.7
Portage Lake town	356	81.8	21	5.9	90.5	348	23.0	2	-	65	26.2
Presque Isle city	9 511	82.4	521	5.5	44.5	8 991	42.2	80	27.5	828	25.4
Reed plantation	225	88.0	-	-	(X)	219	22.4	-	(X)	2	-
St. Agatha town	805	84.7	58	7.2	77.6	775	25.0	60	25.0	561	28.3
St. Francis town	584	92.5	14	2.4	64.3	561	13.7	18	55.6	324	21.6
St. John plantation	281	87.6	22	7.8	31.8	274	15.3	16	12.5	150	5.3
Sherman town	937	86.7	12	1.3	16.7	892	18.4	7	-	18	11.1
Smyrna town	423	67.4	9	2.1	44.4	407	31.7	11	-	20	-
South Aroostook UT	489	85.6	10	2.0	-	475	23.8	4	-	13	15.4
Square Lake UT	610	81.1	29	4.8	79.3	585	31.1	14	-	237	15.2

Table 1. **Place of Birth, Residence in 1995, and Language: 2000**—Con.

[Data based on a sample (except Tables 65-68). For information on confidentiality protection, coverage, sampling error, and nonsampling error, see Appendix G.
For location of definitions, see "How to Use This Census Report"]

State County County Subdivision Place	Total population	Native population—Percent born in state of residence	Foreign-born population			Population 5 years and over		Speak a language other than English at home			
								Population 5 to 17 years		Population 18 years and over	
			Number	Percent of total population	Percent naturalized citizens	Number	Percent living in different house in 1995	Number	Percent who speak English less than "very well"	Number	Percent who speak English less than "very well"
Aroostook County—Con.											
Stockholm town	281	84.1	5	1.8	40.0	262	14.5	-	(X)	40	5.0
Van Buren town	2 631	84.7	273	10.4	79.9	2 510	29.7	172	23.8	1 768	31.6
Van Buren CDP	2 325	87.2	236	10.2	76.7	2 217	31.8	144	17.4	1 605	32.5
Wade town	228	78.7	7	3.1	71.4	222	24.8	-	(X)	6	-
Wallagrass town	554	82.6	18	3.2	44.4	505	23.8	22	22.7	304	17.8
Washburn town	1 649	88.5	43	2.6	48.8	1 552	29.8	14	14.3	79	16.5
Westfield town	558	87.5	29	5.2	55.2	532	23.9	1	-	26	30.8
Westmanland town	72	59.7	-	-	(X)	72	12.5	10	-	11	-
Weston town	197	77.5	10	5.1	50.0	191	38.2	-	(X)	4	50.0
Winterville plantation	200	83.6	5	2.5	60.0	191	24.1	2	-	78	5.1
Woodland town	1 403	82.0	28	2.0	57.1	1 342	28.2	2	-	72	11.1
Cumberland County	265 612	65.1	10 116	3.8	48.7	250 237	45.8	2 264	25.0	12 624	29.4
Baldwin town	1 290	72.8	7	0.5	100.0	1 211	29.6	8	-	18	11.1
Bridgton town	4 883	59.0	90	1.8	48.9	4 639	42.3	12	-	130	32.3
Bridgton CDP	2 419	57.7	73	3.0	60.3	2 304	40.5	-	(X)	65	53.8
Brunswick town	21 172	51.0	754	3.6	50.8	19 903	52.6	70	8.6	1 569	19.3
Brunswick CDP	14 650	52.4	566	3.9	55.7	13 858	51.8	37	16.2	1 179	19.5
Brunswick Station CDP	1 467	17.0	100	6.8	14.0	1 279	86.9	-	(X)	120	30.8
Cape Elizabeth town	9 068	47.4	271	3.0	63.5	8 591	35.6	97	30.9	395	22.8
Casco town	3 469	74.0	33	1.0	72.7	3 263	37.4	13	-	96	12.5
Cumberland town	7 159	55.9	202	2.8	68.8	6 658	39.1	7	-	218	20.2
Cumberland Center CDP	2 599	57.2	45	1.7	40.0	2 350	40.1	-	(X)	107	18.7
Falmouth town	10 310	58.0	231	2.2	39.0	9 583	43.7	72	-	242	10.3
Falmouth Foreside CDP	1 939	62.4	44	2.3	81.8	1 838	39.9	9	-	44	11.4
Freeport town	7 800	62.5	274	3.5	62.0	7 331	38.4	15	-	260	26.5
Freeport CDP	1 716	64.0	95	5.5	46.3	1 622	49.4	-	(X)	113	37.2
Frye Island town	-	(X)	-	(X)	(X)	-	(X)	-	(X)	-	(X)
Gorham town	14 141	73.2	318	2.2	47.8	13 268	43.3	104	14.4	366	17.5
Gorham CDP	4 230	71.4	78	1.8	94.9	4 053	55.7	17	-	117	26.5
Little Falls-South Windham CDP (part)	634	64.8	17	2.7	-	605	42.0	-	(X)	21	71.4
Gray town	6 820	70.2	108	1.6	91.7	6 436	42.4	25	-	238	18.9
Harpswell town	5 239	56.6	218	4.2	68.3	4 989	36.8	14	100.0	332	27.4
Harrison town	2 315	62.8	35	1.5	77.1	2 176	33.1	19	31.6	65	26.2
Long Island town	201	66.0	7	3.5	57.1	195	36.4	-	(X)	2	-
Naples town	3 274	66.2	61	1.9	77.0	3 097	35.6	31	58.1	84	23.8
New Gloucester town	4 803	73.9	55	1.1	74.5	4 454	40.6	21	9.5	117	3.4
North Yarmouth town	3 210	61.9	173	5.4	67.1	2 981	30.3	48	-	147	12.2
Portland city	64 257	64.0	4 895	7.6	34.2	61 046	55.8	1 131	27.8	4 899	41.0
Pownal town	1 484	67.5	31	2.1	61.3	1 412	28.3	8	25.0	45	4.4
Raymond town	4 299	65.9	42	1.0	69.0	4 046	37.1	7	100.0	144	16.0
Scarborough town	16 970	62.7	479	2.8	55.5	15 807	45.4	99	51.5	468	27.6
Scarborough CDP	4 105	67.4	133	3.2	74.4	3 828	57.5	33	75.8	153	18.3
Sebago town	1 433	61.3	24	1.7	54.2	1 378	24.6	3	-	48	6.3
South Portland city	23 324	73.2	740	3.2	69.7	21 997	45.5	183	24.6	1 002	33.5
Standish town	9 285	73.8	147	1.6	87.8	8 702	41.9	51	-	293	6.5
Westbrook city	16 142	79.9	311	1.9	66.2	15 146	43.7	130	14.6	741	26.2
Windham town	14 904	77.6	391	2.6	72.1	13 977	40.6	62	54.8	480	22.5
Little Falls-South Windham CDP (part)	981	69.1	35	3.6	57.1	966	50.2	-	(X)	36	44.4
North Windham CDP	4 558	82.0	132	2.9	77.3	4 263	40.4	19	100.0	118	16.1
Yarmouth town	8 360	50.8	219	2.6	57.5	7 951	43.7	34	11.8	225	16.4
Yarmouth CDP	3 579	51.7	62	1.7	69.4	3 361	40.3	10	-	71	19.7
Franklin County	29 467	74.5	486	1.6	60.1	27 970	37.9	185	17.8	1 191	21.4
Avon town	492	81.6	3	0.6	33.3	468	25.9	8	-	6	-
Carrabassett Valley town	375	59.2	12	3.2	58.3	357	45.1	-	(X)	4	50.0
Carthage town	505	89.2	3	0.6	-	470	24.5	-	(X)	16	-
Chesterville town	1 170	74.0	19	1.6	52.6	1 094	32.7	5	60.0	32	21.9
Coplin plantation	177	66.9	5	2.8	100.0	169	29.6	-	(X)	16	-
Dallas plantation	247	50.2	2	0.8	100.0	233	29.6	-	(X)	4	-
East Central Franklin UT	515	72.4	7	1.4	100.0	496	36.9	3	-	6	-
Eustis town	673	61.9	33	4.9	48.5	641	42.3	5	-	68	14.7
Farmington town	7 410	72.1	104	1.4	76.0	7 121	54.6	51	23.5	293	26.3
Farmington CDP	4 198	67.2	50	1.2	68.0	4 078	65.4	40	30.0	218	21.1
Industry town	790	72.0	8	1.0	62.5	735	32.7	-	(X)	23	26.1
Jay town	4 985	85.0	71	1.4	57.7	4 703	32.2	15	40.0	425	21.9
Chisholm CDP	1 413	88.7	21	1.5	66.7	1 364	36.1	4	-	257	14.0
Kingfield town	1 116	71.1	32	2.9	31.3	1 032	35.4	-	(X)	23	17.4
Madrid town	145	66.2	-	-	(X)	145	31.7	4	-	10	30.0
New Sharon town	1 297	72.9	9	0.7	88.9	1 237	23.0	9	55.6	21	-
New Vineyard town	725	75.1	9	1.2	100.0	684	32.2	12	16.7	21	19.0
North Franklin UT	40	41.7	4	10.0	100.0	40	10.0	-	(X)	8	25.0
Phillips town	1 043	75.6	18	1.7	61.1	989	29.0	11	-	33	-
Rangeley town	1 048	65.0	25	2.4	36.0	991	35.3	8	25.0	33	27.3
Rangeley plantation	120	47.0	3	2.5	-	114	44.7	-	(X)	6	-
Sandy River plantation	78	62.8	-	-	(X)	78	28.2	4	-	-	(X)
South Franklin UT	74	73.0	-	-	(X)	72	34.7	-	(X)	-	(X)
Strong town	1 259	81.7	11	0.9	63.6	1 184	33.2	2	-	7	57.1
Temple town	584	77.6	9	1.5	77.8	552	27.4	-	(X)	14	14.3
Weld town	413	68.3	3	0.7	100.0	397	23.9	9	33.3	10	-
West Central Franklin UT	-	(X)	-	(X)	(X)	-	(X)	-	(X)	-	(X)
Wilton town	4 123	72.8	96	2.3	53.1	3 908	33.5	39	-	112	28.6
Wilton CDP	2 114	72.0	39	1.8	43.6	2 003	39.5	21	-	39	48.7
Wyman UT	63	41.3	-	-	(X)	60	48.3	-	(X)	-	(X)
Hancock County	51 791	63.9	1 178	2.3	50.8	49 291	38.3	310	25.5	1 457	23.4
Amherst town	222	70.6	4	1.8	25.0	213	29.6	-	(X)	5	-
Aurora town	110	71.8	-	-	(X)	99	45.5	6	83.3	4	50.0
Bar Harbor town	4 820	54.3	160	3.3	35.0	4 617	49.2	45	15.6	178	32.0
Bar Harbor CDP	2 659	51.1	89	3.3	29.2	2 595	52.2	33	21.2	119	33.6
Blue Hill town	2 390	51.9	55	2.3	34.5	2 315	34.6	18	22.2	75	34.7
Brooklin town	853	50.1	32	3.8	65.6	815	27.6	8	75.0	28	25.0

Table 1. **Place of Birth, Residence in 1995, and Language: 2000**—Con.

[Data based on a sample (except Tables 65-68). For information on confidentiality protection, coverage, sampling error, and nonsampling error, see Appendix G.
For location of definitions, see "How to Use This Census Report"]

State County County Subdivision Place	Total population	Native population—Percent born in state of residence	Foreign-born population			Population 5 years and over		Speak a language other than English at home			
								Population 5 to 17 years		Population 18 years and over	
			Number	Percent of total population	Percent naturalized citizens	Number	Percent living in different house in 1995	Number	Percent who speak English less than "very well"	Number	Percent who speak English less than "very well"
Hancock County—Con.											
Brooksville town	911	53.2	20	2.2	65.0	865	37.0	-	(X)	38	10.5
Bucksport town	4 908	77.0	86	1.8	64.0	4 627	39.7	26	19.2	126	21.4
Bucksport CDP	2 995	74.1	57	1.9	56.1	2 810	41.5	17	29.4	82	28.0
Castine town	1 343	37.3	87	6.5	28.7	1 305	64.2	9	-	66	42.4
Central Hancock UT	153	81.0	6	3.9	100.0	144	37.5	-	(X)	5	-
Cranberry Isles town	128	64.3	2	1.6	100.0	128	33.6	2	100.0	3	-
Dedham town	1 417	76.4	18	1.3	61.1	1 358	32.9	11	-	34	23.5
Deer Isle town	1 907	67.7	25	1.3	76.0	1 812	25.6	11	36.4	37	5.4
Eastbrook town	373	75.5	10	2.7	80.0	357	44.5	-	(X)	9	-
East Hancock UT	72	60.9	3	4.2	100.0	68	47.1	-	(X)	9	-
Ellsworth city	6 456	66.3	140	2.2	49.3	6 132	44.8	78	23.1	160	5.0
Franklin town	1 370	69.2	41	3.0	65.9	1 292	33.9	10	10.0	50	28.0
Frenchboro town	28	64.3	-	-	(X)	25	52.0	-	(X)	1	-
Gouldsboro town	1 977	61.9	32	1.6	59.4	1 879	36.3	9	-	67	25.4
Great Pond town	42	59.5	-	-	(X)	42	-	-	(X)	-	(X)
Hancock town	2 147	65.6	57	2.7	78.9	2 004	40.2	6	50.0	52	19.2
Lamoine town	1 495	60.7	46	3.1	52.2	1 421	33.2	10	20.0	35	11.4
Mariaville town	378	68.7	4	1.1	-	367	30.8	2	-	4	-
Mount Desert town	2 109	57.6	58	2.8	27.6	2 033	29.2	15	86.7	52	26.9
Northwest Hancock UT	-	(X)	-	(X)	(X)	-	(X)	-	(X)	-	(X)
Orland town	2 127	74.5	20	0.9	65.0	2 013	31.1	6	-	36	19.4
Osborn town	82	81.7	-	-	(X)	77	33.8	-	(X)	-	(X)
Otis town	548	70.0	14	2.6	57.1	519	35.3	-	(X)	22	50.0
Penobscot town	1 344	63.8	21	1.6	52.4	1 289	37.9	1	100.0	25	40.0
Sedgwick town	1 090	59.2	18	1.7	77.8	1 028	36.0	2	-	14	14.3
Sorrento town	284	56.6	3	1.1	100.0	275	27.6	-	(X)	2	-
Southwest Harbor town	1 966	58.2	24	1.2	29.2	1 888	37.2	-	(X)	40	52.5
Stonington town	1 121	81.0	23	2.1	78.3	1 080	27.3	5	-	30	10.0
Sullivan town	1 191	66.1	22	1.8	45.5	1 123	34.6	13	-	41	19.5
Surry town	1 361	60.8	38	2.8	52.6	1 295	35.8	4	50.0	44	6.8
Swans Island town	337	73.5	5	1.5	60.0	320	30.0	3	-	22	54.5
Tremont town	1 529	65.1	23	1.5	73.9	1 452	34.0	-	(X)	37	5.4
Trenton town	1 370	61.8	42	3.1	47.6	1 292	36.3	4	-	49	30.6
Verona town	540	79.3	23	4.3	47.8	528	31.3	-	(X)	9	22.2
Waltham town	340	79.4	-	-	(X)	318	32.4	-	(X)	2	-
Winter Harbor town	952	48.0	16	1.7	25.0	876	51.3	6	100.0	46	37.0
Kennebec County	117 114	76.7	2 590	2.2	60.9	110 706	39.2	751	27.8	7 904	26.3
Albion town	1 936	81.7	41	2.1	85.4	1 818	33.2	4	50.0	50	22.0
Augusta city	18 560	78.4	634	3.4	67.8	17 629	45.6	161	14.9	2 062	27.4
Belgrade town	2 978	75.6	54	1.8	59.3	2 841	31.4	3	100.0	139	33.8
Benton town	2 557	86.1	17	0.7	23.5	2 406	34.0	29	20.7	85	4.7
Chelsea town	2 552	86.5	34	1.3	52.9	2 416	31.4	16	25.0	148	29.1
China town	4 106	77.5	75	1.8	49.3	3 872	40.3	39	53.8	216	27.3
Clinton town	3 340	83.9	10	0.3	50.0	3 120	34.8	25	44.0	70	25.7
Clinton CDP	1 282	83.9	-	-	(X)	1 199	45.8	9	55.6	39	-
Farmingdale town	2 758	75.5	23	0.8	73.9	2 600	41.5	8	100.0	61	37.7
Farmingdale CDP	1 901	72.7	17	0.9	100.0	1 770	44.3	8	100.0	47	25.5
Fayette town	1 040	76.2	12	1.2	58.3	983	34.7	7	28.6	43	27.9
Gardiner city	6 203	77.1	91	1.5	78.0	5 849	39.4	24	-	255	24.7
Hallowell city	2 467	69.8	66	2.7	37.9	2 370	43.4	32	34.4	155	11.6
Litchfield town	3 110	79.6	31	1.0	64.5	2 926	32.9	23	60.9	137	19.7
Manchester town	2 465	70.8	50	2.0	58.0	2 332	36.3	7	28.6	95	23.2
Monmouth town	3 785	77.4	25	0.7	60.0	3 535	35.5	12	58.3	172	20.3
Mount Vernon town	1 524	65.8	25	1.6	80.0	1 456	31.5	10	60.0	65	6.2
Oakland town	5 959	80.5	102	1.7	62.7	5 598	35.6	18	-	261	19.2
Oakland CDP	2 848	83.1	34	1.2	41.2	2 665	31.5	8	-	106	18.9
Pittston town	2 503	82.8	43	1.7	34.9	2 384	32.8	19	47.4	58	25.9
Randolph town	1 963	80.9	58	3.0	75.9	1 847	38.0	7	42.9	49	8.2
Randolph CDP	1 963	80.9	58	3.0	75.9	1 847	38.0	7	42.9	49	8.2
Readfield town	2 360	63.3	19	0.8	47.4	2 210	38.2	12	33.3	66	3.0
Rome town	978	67.1	17	1.7	64.7	936	31.5	16	25.0	22	-
Sidney town	3 514	81.9	90	2.6	56.7	3 272	27.3	40	-	252	23.8
Unity UT	41	65.9	-	-	(X)	40	47.5	-	(X)	-	(X)
Vassalboro town	4 047	75.4	49	1.2	67.3	3 797	38.2	31	64.5	130	7.7
Vienna town	529	69.0	10	1.9	40.0	510	27.1	5	-	9	22.2
Waterville city	15 605	68.6	544	3.5	48.3	14 789	52.7	63	6.3	1 774	36.8
Wayne town	1 112	58.9	23	2.1	73.9	1 080	27.6	5	40.0	32	9.4
West Gardiner town	2 943	83.3	42	1.4	42.9	2 724	27.3	4	100.0	47	34.0
Windsor town	2 204	79.0	17	0.8	100.0	2 068	32.6	20	20.0	80	20.0
Winslow town	7 743	84.3	190	2.5	81.6	7 368	30.1	54	37.0	1 010	22.9
Winslow CDP	7 743	84.3	190	2.5	81.6	7 368	30.1	54	37.0	1 010	22.9
Winthrop town	6 232	72.4	198	3.2	56.1	5 930	42.6	57	24.6	361	19.4
Winthrop CDP	2 917	70.2	77	2.6	49.4	2 821	43.2	30	20.0	148	8.8
Knox County	39 618	65.7	813	2.1	46.4	37 552	40.5	206	16.0	1 088	16.1
Appleton town	1 271	60.2	29	2.3	24.1	1 184	38.3	5	-	14	14.3
Camden town	5 254	45.6	209	4.0	42.6	5 033	44.1	27	48.1	167	22.8
Camden CDP	4 071	44.2	163	4.0	36.8	3 932	46.3	22	36.4	121	9.9
Criehaven UT	-	(X)	-	(X)	(X)	-	(X)	-	(X)	-	(X)
Cushing town	1 322	70.6	10	0.8	50.0	1 243	35.2	9	-	29	6.9
Friendship town	1 204	70.6	14	1.2	57.1	1 151	32.1	-	(X)	22	18.2
Hope town	1 310	63.0	23	1.8	17.4	1 233	33.3	25	24.0	28	50.0
Isle au Haut town	81	74.1	-	-	(X)	79	32.9	-	(X)	-	(X)
Matinicus Isle plantation	51	73.5	2	3.9	-	51	13.7	-	(X)	3	-
North Haven town	388	75.5	4	1.0	-	363	21.8	-	(X)	3	-
Owls Head town	1 601	66.9	44	2.7	65.9	1 538	36.1	4	50.0	62	6.5
Rockland city	7 609	74.2	122	1.6	53.3	7 210	49.1	53	-	211	10.0
Rockport town	3 209	55.3	89	2.8	58.4	3 053	39.8	9	-	80	12.5
St. George town	2 580	63.0	40	1.6	35.0	2 452	33.2	7	42.9	54	24.1
South Thomaston town	1 416	68.7	29	2.0	93.1	1 340	34.9	12	33.3	49	36.7
Thomaston town	3 748	67.3	60	1.6	45.0	3 554	43.4	7	-	120	10.8

Table 1. **Place of Birth, Residence in 1995, and Language: 2000**—Con.

[Data based on a sample (except Tables 65-68). For information on confidentiality protection, coverage, sampling error, and nonsampling error, see Appendix G.
For location of definitions, see "How to Use This Census Report"]

State County County Subdivision Place	Total population	Native population—Percent born in state of residence	Foreign-born population			Population 5 years and over		Speak a language other than English at home			
								Population 5 to 17 years		Population 18 years and over	
			Number	Percent of total population	Percent naturalized citizens	Number	Percent living in different house in 1995	Number	Percent who speak English less than "very well"	Number	Percent who speak English less than "very well"
Knox County—Con.											
Thomaston town—Con.											
Thomaston CDP	2 847	63.3	39	1.4	51.3	2 711	46.2	7	-	116	7.8
Union town	2 209	69.0	48	2.2	39.6	2 087	35.9	15	33.3	36	25.0
Vinalhaven town	1 226	75.9	19	1.5	89.5	1 136	32.6	8	-	37	18.9
Warren town	3 794	75.9	65	1.7	15.4	3 571	45.7	25	-	161	11.2
Washington town	1 345	66.4	6	0.4	66.7	1 274	26.1	-	(X)	12	16.7
Lincoln County	33 616	63.0	678	2.0	69.0	31 979	35.1	159	32.1	747	18.1
Alna town	683	63.4	22	3.2	36.4	654	31.7	-	(X)	15	-
Boothbay town	2 960	60.3	49	1.7	77.6	2 824	33.4	23	21.7	90	18.9
Boothbay Harbor town	2 334	59.6	49	2.1	40.8	2 229	38.7	-	(X)	71	28.2
Boothbay Harbor CDP	1 374	59.2	22	1.6	27.3	1 299	46.1	-	(X)	32	-
Bremen town	784	45.6	36	4.6	88.9	750	33.2	-	(X)	12	-
Bristol town	2 642	58.8	62	2.3	69.4	2 535	31.4	22	18.2	59	16.9
Damariscotta town	2 041	59.1	63	3.1	61.9	1 971	41.8	7	42.9	50	-
Damariscotta-Newcastle CDP (part)	1 117	46.8	53	4.7	67.9	1 096	48.5	7	42.9	40	-
Dresden town	1 634	68.2	46	2.8	89.1	1 518	35.7	9	88.9	52	32.7
Edgecomb town	1 090	56.3	18	1.7	77.8	1 037	33.5	2	-	21	23.8
Hibberts gore	2	-	-	-	(X)	2	-	-	(X)	-	(X)
Jefferson town	2 369	67.0	64	2.7	62.5	2 237	38.9	8	50.0	50	14.0
Monhegan plantation	79	30.8	1	1.3	100.0	79	38.0	-	(X)	-	(X)
Newcastle town	1 740	52.9	53	3.0	66.0	1 672	37.6	4	100.0	26	15.4
Damariscotta-Newcastle CDP (part)	676	45.9	29	4.3	93.1	656	47.3	2	100.0	9	-
Nobleboro town	1 626	67.9	26	1.6	84.6	1 555	30.7	5	-	43	9.3
Somerville town	515	71.1	10	1.9	70.0	492	29.3	-	(X)	8	-
South Bristol town	900	54.0	21	2.3	66.7	875	33.3	11	18.2	33	15.2
Southport town	677	44.9	14	2.1	85.7	650	24.2	2	100.0	8	-
Waldoboro town	4 916	71.6	71	1.4	78.9	4 583	34.5	29	17.2	91	30.8
Waldoboro CDP	1 161	69.2	34	2.9	100.0	1 048	46.4	8	62.5	24	20.8
Westport town	736	57.5	23	3.1	65.2	715	31.6	3	66.7	12	16.7
Whitefield town	2 285	74.6	32	1.4	78.1	2 171	30.3	3	100.0	56	7.1
Wiscasset town	3 603	62.8	18	0.5	33.3	3 430	40.3	31	29.0	50	24.0
Wiscasset CDP	1 060	60.5	15	1.4	40.0	1 025	40.0	18	11.1	34	35.3
Oxford County	54 755	71.9	993	1.8	63.5	51 888	34.9	326	29.4	2 033	22.4
Andover town	849	74.6	18	2.1	38.9	811	28.7	6	33.3	28	21.4
Bethel town	2 423	64.9	41	1.7	39.0	2 294	43.8	4	100.0	68	29.4
Brownfield town	1 251	39.6	18	1.4	61.1	1 197	26.6	-	(X)	40	7.5
Buckfield town	1 723	77.3	19	1.1	63.2	1 617	28.3	13	61.5	55	36.4
Byron town	86	81.4	-	-	(X)	86	41.9	-	(X)	4	-
Canton town	1 121	80.9	15	1.3	26.7	1 064	31.2	10	-	55	21.8
Denmark town	1 004	46.5	22	2.2	59.1	964	35.3	9	-	63	19.0
Dixfield town	2 514	86.4	36	1.4	77.8	2 365	28.7	9	55.6	72	30.6
Dixfield CDP	1 207	88.2	18	1.5	100.0	1 131	23.9	5	100.0	28	64.3
Fryeburg town	3 083	39.1	115	3.7	55.7	2 973	42.2	14	-	131	21.4
Fryeburg CDP	1 479	36.5	47	3.2	66.0	1 424	40.0	9	-	60	-
Gilead town	167	54.9	3	1.8	100.0	153	38.6	-	(X)	6	33.3
Greenwood town	819	73.3	14	1.7	78.6	771	35.3	3	-	18	16.7
Hanover town	241	69.3	3	1.2	-	229	34.1	3	-	5	40.0
Hartford town	963	77.7	8	0.8	75.0	899	26.4	8	25.0	39	12.8
Hebron town	1 053	78.7	14	1.3	64.3	993	29.5	7	28.6	48	12.5
Hiram town	1 423	64.1	20	1.4	65.0	1 329	36.6	-	(X)	38	21.1
Lincoln plantation	34	35.3	-	-	(X)	34	-	-	(X)	-	(X)
Lovell town	994	35.8	20	2.0	90.0	951	32.5	23	13.0	37	10.8
Magalloway plantation	28	35.7	-	-	(X)	28	21.4	-	(X)	-	(X)
Mexico town	2 959	87.3	52	1.8	76.9	2 788	28.5	6	-	112	12.5
Mexico CDP (part)	1 761	86.0	23	1.3	100.0	1 676	31.0	-	(X)	76	18.4
Milton UT	121	90.9	-	-	(X)	114	23.7	2	100.0	4	50.0
Newry town	380	60.9	7	1.8	57.1	368	37.2	-	(X)	6	33.3
North Oxford UT	13	38.5	-	-	(X)	13	61.5	-	(X)	-	(X)
Norway town	4 611	75.5	31	0.7	100.0	4 397	40.5	30	23.3	99	16.2
Norway CDP	2 562	77.3	12	0.5	100.0	2 424	46.2	14	-	56	-
Otisfield town	1 560	65.0	21	1.3	47.6	1 468	41.5	2	50.0	31	38.7
Oxford town	3 960	79.4	91	2.3	59.3	3 722	32.8	65	43.1	189	28.0
Oxford CDP	1 379	71.6	47	3.4	68.1	1 283	31.7	46	39.1	56	12.5
Paris town	4 793	72.9	44	0.9	40.9	4 551	41.6	29	37.9	148	24.3
South Paris CDP	2 307	75.4	35	1.5	34.3	2 181	50.0	3	-	96	22.9
Peru town	1 518	85.5	17	1.1	64.7	1 446	22.1	8	50.0	35	45.7
Porter town	1 438	64.4	19	1.3	42.1	1 361	30.5	5	40.0	45	6.7
Roxbury town	419	82.4	4	1.0	100.0	407	16.7	2	100.0	12	-
Rumford town	6 472	84.6	230	3.6	78.3	6 121	37.2	46	28.3	451	24.8
Mexico CDP (part)	-	(X)	-	(X)	(X)	-	(X)	-	(X)	-	(X)
Rumford CDP	4 745	85.4	195	4.1	75.4	4 469	39.7	31	41.9	388	24.5
South Oxford UT	524	60.9	30	5.7	36.7	503	33.8	-	(X)	19	47.4
Stoneham town	271	63.8	3	1.1	-	255	35.3	-	(X)	10	20.0
Stow town	246	52.5	2	0.8	100.0	232	24.6	3	-	2	-
Sumner town	851	68.4	3	0.4	-	812	34.9	-	(X)	18	22.2
Sweden town	316	49.8	9	2.8	22.2	298	41.9	-	(X)	16	12.5
Upton town	55	39.6	2	3.6	100.0	55	32.7	-	(X)	7	-
Waterford town	1 443	72.1	17	1.2	94.1	1 362	27.8	5	-	32	15.6
West Paris town	1 722	76.7	28	1.6	46.4	1 611	39.9	11	-	57	8.8
Woodstock town	1 307	72.6	17	1.3	58.8	1 246	32.9	3	-	33	27.3
Penobscot County	144 919	77.1	3 646	2.5	51.3	137 190	41.6	791	28.2	5 461	27.1
Alton town	837	87.4	6	0.7	83.3	787	29.2	-	(X)	8	12.5
Argyle UT	232	79.4	4	1.7	-	219	46.1	-	(X)	9	44.4
Bangor city	31 473	72.0	1 062	3.4	52.7	29 712	52.9	196	25.5	1 412	27.1
Bradford town	1 186	67.8	47	4.0	53.2	1 112	41.6	3	33.3	40	22.5
Bradley town	1 242	86.8	16	1.3	56.3	1 175	35.6	8	50.0	25	4.0
Brewer city	8 951	77.5	228	2.5	76.8	8 512	45.6	29	-	347	15.3
Burlington town	384	79.9	5	1.3	100.0	354	18.6	-	(X)	2	-
Carmel town	2 416	82.7	29	1.2	51.7	2 292	33.0	3	-	63	30.2

Table 1. **Place of Birth, Residence in 1995, and Language: 2000**—Con.

[Data based on a sample (except Tables 65-68). For information on confidentiality protection, coverage, sampling error, and nonsampling error, see Appendix G.
For location of definitions, see "How to Use This Census Report"]

State County County Subdivision Place	Total population	Native population—Percent born in state of residence	Foreign-born population			Population 5 years and over		Speak a language other than English at home			
								Population 5 to 17 years		Population 18 years and over	
			Number	Percent of total population	Percent naturalized citizens	Number	Percent living in different house in 1995	Number	Percent who speak English less than "very well"	Number	Percent who speak English less than "very well"
Penobscot County—Con.											
Carroll plantation	127	70.1	-	-	(X)	125	21.6	-	(X)	-	(X)
Charleston town	1 397	74.1	36	2.6	25.0	1 335	49.5	12	25.0	44	47.7
Chester town	552	81.7	6	1.1	66.7	527	30.4	2	50.0	26	3.8
Clifton town	765	76.6	4	0.5	50.0	729	38.4	2	100.0	16	12.5
Corinna town	2 145	74.8	12	0.6	66.7	2 020	33.2	-	(X)	75	44.0
Corinth town	2 511	79.1	27	1.1	70.4	2 342	37.3	5	-	43	37.2
Dexter town	3 890	79.6	54	1.4	51.9	3 632	37.1	29	37.9	95	23.2
Dexter CDP	2 168	78.4	43	2.0	51.2	2 002	38.8	24	45.8	50	44.0
Dixmont town	1 065	67.7	15	1.4	60.0	997	34.1	1	-	42	26.2
Drew plantation	71	91.5	-	-	(X)	69	31.9	-	(X)	-	(X)
East Central Penobscot UT	295	64.2	13	4.4	23.1	278	30.2	2	-	19	10.5
East Millinocket town	1 828	87.5	60	3.3	73.3	1 756	30.6	10	40.0	89	49.4
East Millinocket CDP	1 701	87.2	54	3.2	70.4	1 640	30.2	10	40.0	81	54.3
Eddington town	2 030	81.8	35	1.7	48.6	1 933	36.6	27	55.6	54	16.7
Edinburg town	102	86.6	5	4.9	100.0	102	19.6	-	(X)	7	28.6
Enfield town	1 616	84.2	50	3.1	40.0	1 507	30.1	6	33.3	73	26.0
Etna town	1 012	78.9	14	1.4	50.0	940	28.2	7	57.1	19	42.1
Exeter town	997	76.5	12	1.2	25.0	941	30.8	8	25.0	15	20.0
Garland town	990	73.2	15	1.5	20.0	919	23.8	5	80.0	22	22.7
Glenburn town	3 964	79.8	55	1.4	23.6	3 750	34.3	49	42.9	85	31.8
Greenbush town	1 429	82.4	6	0.4	66.7	1 351	25.0	14	35.7	22	22.7
Hampden town	6 327	69.3	111	1.8	88.3	5 984	39.4	21	-	166	3.6
Hampden CDP	4 049	70.5	96	2.4	86.5	3 856	39.9	13	-	109	-
Hermon town	4 437	82.5	53	1.2	50.9	4 177	33.3	11	-	100	38.0
Holden town	2 827	75.5	48	1.7	87.5	2 673	31.2	17	52.9	95	22.1
Howland town	1 381	87.2	50	3.6	58.0	1 304	31.4	4	-	79	21.5
Howland CDP	1 215	86.6	48	4.0	56.3	1 145	33.7	2	-	75	22.7
Hudson town	1 393	79.8	22	1.6	36.4	1 297	36.2	4	50.0	38	21.1
Kenduskeag town	1 171	81.2	9	0.8	77.8	1 109	28.6	8	75.0	24	33.3
Kingman UT	187	87.7	-	-	(X)	178	19.1	6	-	4	-
Lagrange town	743	75.4	-	-	(X)	694	40.8	-	(X)	6	-
Lakeville town	57	73.7	-	-	(X)	57	36.8	-	(X)	-	(X)
Lee town	847	85.7	2	0.2	100.0	799	26.8	4	50.0	12	-
Levant town	2 171	80.9	20	0.9	20.0	2 028	38.0	22	31.8	62	9.7
Lincoln town	5 221	84.0	100	1.9	38.0	4 963	33.5	8	-	153	63.4
Lincoln CDP	2 811	83.5	46	1.6	47.8	2 712	38.2	-	(X)	92	59.8
Lowell town	285	79.1	7	2.5	71.4	273	25.6	-	(X)	7	42.9
Mattawamkeag town	835	89.3	11	1.3	45.5	797	26.1	-	(X)	15	80.0
Maxfield town	74	76.4	2	2.7	-	69	39.1	-	(X)	3	-
Medway town	1 495	92.5	22	1.5	68.2	1 412	18.2	5	-	61	29.5
Milford town	2 952	86.2	74	2.5	32.4	2 781	34.2	39	38.5	107	32.7
Milford CDP	2 188	84.9	74	3.4	32.4	2 066	37.8	27	40.7	75	34.7
Millinocket town	5 203	86.2	173	3.3	51.4	5 021	24.5	36	-	280	35.4
Millinocket CDP	5 178	86.3	173	3.3	51.4	4 996	24.6	36	-	280	35.4
Mount Chase town	248	69.4	-	-	(X)	242	26.9	-	(X)	2	-
Newburgh town	1 394	80.2	21	1.5	57.1	1 332	35.1	3	-	31	6.5
Newport town	3 017	78.5	60	2.0	51.7	2 835	38.6	24	37.5	50	16.0
Newport CDP	1 846	76.9	47	2.5	48.9	1 733	48.8	24	37.5	40	20.0
North Penobscot UT	463	86.7	3	0.6	33.3	458	31.2	4	50.0	18	16.7
Old Town city	8 133	78.2	212	2.6	37.7	7 723	48.2	19	57.9	408	27.9
Orono town	9 112	64.2	579	6.4	39.9	8 838	69.2	47	14.9	750	24.9
Orono CDP	8 276	63.8	541	6.5	35.7	8 052	71.1	34	20.6	697	23.8
Orrington town	3 560	78.6	81	2.3	53.1	3 326	39.0	16	50.0	84	48.8
Passadumkeag town	433	81.7	13	3.0	30.8	411	25.1	4	50.0	14	35.7
Patten town	1 111	82.4	16	1.4	56.3	1 054	28.7	10	-	31	6.5
Penobscot Indian Island Reservation	559	77.8	28	5.0	67.9	523	57.0	24	8.3	54	37.0
Plymouth town	1 257	81.4	15	1.2	73.3	1 166	27.3	8	25.0	17	29.4
Prentiss UT	243	82.4	4	1.6	-	222	33.3	-	(X)	6	-
Seboeis plantation	35	34.3	-	-	(X)	35	77.1	-	(X)	-	(X)
Springfield town	379	77.2	2	0.5	-	352	20.7	-	(X)	9	22.2
Stacyville town	384	81.0	16	4.2	68.8	351	20.2	6	16.7	27	18.5
Stetson town	981	72.4	21	2.1	19.0	919	41.3	6	33.3	14	-
Twombly UT	-	(X)	-	(X)	(X)	-	(X)	-	(X)	-	(X)
Veazie town	1 744	75.9	44	2.5	47.7	1 648	40.4	10	60.0	54	13.0
Webster plantation	78	80.3	2	2.6	-	76	6.6	-	(X)	4	100.0
Whitney UT	-	(X)	-	(X)	(X)	-	(X)	-	(X)	-	(X)
Winn town	422	86.1	6	1.4	66.7	405	25.9	1	100.0	16	56.3
Woodville town	253	85.2	3	1.2	100.0	242	23.6	6	-	8	-
Piscataquis County	17 235	73.7	326	1.9	52.8	16 408	32.9	64	37.5	502	19.3
Abbot town	628	74.9	6	1.0	66.7	606	18.8	-	(X)	14	7.1
Atkinson town	334	81.6	3	0.9	-	314	15.9	3	-	2	-
Beaver Cove town	91	9.1	3	3.3	100.0	91	41.8	-	(X)	-	(X)
Blanchard UT	78	73.1	-	-	(X)	78	17.9	-	(X)	2	-
Bowerbank town	107	65.4	-	-	(X)	107	35.5	-	(X)	4	-
Brownville town	1 273	74.5	49	3.8	42.9	1 214	25.7	1	-	53	26.4
Dover-Foxcroft town	4 211	70.1	78	1.9	59.0	4 028	34.1	16	81.3	115	17.4
Dover-Foxcroft CDP	2 448	70.5	51	2.1	68.6	2 407	35.0	7	100.0	85	17.6
Greenville town	1 633	78.8	50	3.1	50.0	1 548	37.9	2	-	69	23.2
Greenville CDP	1 333	80.8	40	3.0	42.5	1 264	37.2	2	-	59	23.7
Guilford town	1 531	80.6	16	1.0	68.8	1 445	39.2	3	-	38	28.9
Guilford CDP	952	85.3	14	1.5	64.3	901	41.4	3	-	30	36.7
Kingsbury plantation	-	(X)	-	(X)	(X)	-	(X)	-	(X)	-	(X)
Lake View plantation	29	62.1	-	-	(X)	29	34.5	-	(X)	-	(X)
Medford town	191	69.6	-	-	(X)	175	38.9	-	(X)	7	-
Milo town	2 423	78.8	48	2.0	45.8	2 294	33.4	19	31.6	57	8.8
Milo CDP	1 975	79.8	33	1.7	36.4	1 862	34.9	19	31.6	33	15.2
Monson town	656	68.7	5	0.8	40.0	614	42.8	-	(X)	14	28.6
Northeast Piscataquis UT	330	73.2	9	2.7	33.3	319	18.5	-	(X)	22	9.1
Northwest Piscataquis UT	160	79.1	12	7.5	25.0	155	35.5	2	100.0	16	18.8
Parkman town	838	65.0	13	1.6	53.8	791	34.4	-	(X)	14	-
Sangerville town	1 270	75.2	14	1.1	85.7	1 211	30.8	4	-	31	12.9

Table 1. **Place of Birth, Residence in 1995, and Language: 2000**—Con.

[Data based on a sample (except Tables 65-68). For information on confidentiality protection, coverage, sampling error, and nonsampling error, see Appendix G.
For location of definitions, see "How to Use This Census Report"]

State County County Subdivision Place	Total population	Native population—Percent born in state of residence	Foreign-born population			Population 5 years and over		Speak a language other than English at home			
								Population 5 to 17 years		Population 18 years and over	
			Number	Percent of total population	Percent naturalized citizens	Number	Percent living in different house in 1995	Number	Percent who speak English less than "very well"	Number	Percent who speak English less than "very well"
Piscataquis County—Con.											
Sebec town	616	69.0	7	1.1	42.9	581	36.8	9	33.3	23	47.8
Shirley town	216	75.0	-	-	(X)	197	32.5	3	-	6	-
Southeast Piscataquis UT	239	80.3	5	2.1	100.0	233	28.8	2	-	1	-
Wellington town	242	64.1	5	2.1	40.0	239	21.3	-	(X)	5	-
Willimantic town	139	60.3	3	2.2	100.0	139	25.9	-	(X)	9	66.7
Sagadahoc County	35 214	62.4	840	2.4	60.4	33 009	42.5	189	28.6	1 277	24.9
Arrowsic town	499	58.4	14	2.8	78.6	479	28.8	3	-	19	-
Bath city	9 266	60.3	333	3.6	54.1	8 668	53.9	40	12.5	352	23.6
Bowdoin town	2 712	74.7	38	1.4	57.9	2 520	31.5	15	33.3	81	32.1
Bowdoinham town	2 627	62.2	29	1.1	55.2	2 507	29.9	41	58.5	98	36.7
Georgetown town	998	56.7	24	2.4	83.3	946	36.0	9	44.4	27	29.6
Perkins UT	-	(X)	-	(X)	(X)	-	(X)	-	(X)	-	(X)
Phippsburg town	2 110	68.0	40	1.9	60.0	2 004	30.8	12	41.7	39	10.3
Richmond town	3 298	69.8	59	1.8	78.0	3 074	40.2	17	47.1	117	25.6
Richmond CDP	1 926	69.3	36	1.9	100.0	1 788	45.2	9	-	84	35.7
Topsham town	9 100	54.9	208	2.3	59.6	8 446	48.5	41	-	475	23.4
Topsham CDP	6 335	50.9	145	2.3	46.9	5 835	51.3	27	-	310	27.1
West Bath town	1 794	66.5	37	2.1	70.3	1 685	36.6	6	50.0	32	18.8
Woolwich town	2 810	69.6	58	2.1	65.5	2 680	29.1	5	-	37	37.8
Somerset County	50 888	77.8	879	1.7	59.7	47 991	34.3	282	28.4	1 798	23.1
Anson town	2 583	79.5	27	1.0	25.9	2 440	35.9	17	17.6	54	7.4
Anson CDP	827	77.1	9	1.1	-	781	39.4	-	(X)	37	10.8
Athens town	837	70.6	18	2.2	100.0	794	33.6	-	(X)	18	16.7
Bingham town	989	84.5	13	1.3	46.2	933	35.0	11	18.2	58	29.3
Bingham CDP	838	84.0	13	1.6	46.2	791	35.5	9	-	49	26.5
Brighton plantation	96	66.7	-	-	(X)	89	55.1	-	(X)	3	-
Cambridge town	547	69.5	3	0.5	100.0	510	32.2	4	-	6	-
Canaan town	2 017	73.3	13	0.6	53.8	1 897	38.3	10	40.0	39	25.6
Caratunk town	124	75.2	3	2.4	100.0	121	25.6	-	(X)	5	-
Central Somerset UT	321	74.7	5	1.6	100.0	311	30.2	-	(X)	20	30.0
Cornville town	1 208	71.3	18	1.5	77.8	1 138	24.8	2	-	33	33.3
Dennistown plantation	33	45.5	-	-	(X)	31	61.3	-	(X)	-	(X)
Detroit town	790	79.3	12	1.5	66.7	716	29.9	2	-	38	5.3
Embden town	900	81.3	8	0.9	25.0	862	32.5	-	(X)	27	25.9
Fairfield town	6 573	81.2	81	1.2	21.0	6 205	33.6	62	22.6	298	14.1
Fairfield CDP	2 474	79.4	54	2.2	9.3	2 338	38.0	28	50.0	120	14.2
Harmony town	954	71.1	12	1.3	91.7	903	34.6	6	-	15	-
Hartland town	1 816	84.4	21	1.2	76.2	1 719	35.3	10	50.0	51	7.8
Hartland CDP	858	87.9	13	1.5	61.5	800	44.5	7	71.4	30	13.3
Highland plantation	69	82.6	-	-	(X)	66	3.0	-	(X)	2	-
Jackman town	706	68.8	64	9.1	84.4	654	33.3	16	18.8	137	10.2
Madison town	4 523	79.2	90	2.0	88.9	4 256	33.3	21	66.7	157	44.6
Madison CDP (part)	2 736	82.5	47	1.7	78.7	2 587	36.4	21	66.7	73	54.8
Mercer town	713	69.5	9	1.3	55.6	682	27.9	4	50.0	20	20.0
Moose River town	246	78.2	7	2.8	85.7	233	21.0	-	(X)	17	5.9
Moscow town	571	88.3	24	4.2	50.0	527	27.9	2	-	30	23.3
New Portland town	781	66.2	24	3.1	66.7	730	32.2	5	-	46	23.9
Norridgewock town	3 294	84.8	31	0.9	19.4	3 067	25.3	24	-	65	18.5
Madison CDP (part)	-	(X)	-	(X)	(X)	-	(X)	-	(X)	-	(X)
Norridgewock CDP	1 550	84.3	8	0.5	-	1 438	28.0	9	-	53	22.6
Northeast Somerset UT	332	69.4	2	0.6	-	317	37.9	-	(X)	15	33.3
Northwest Somerset UT	18	50.0	-	-	(X)	16	31.3	-	(X)	-	(X)
Palmyra town	1 979	74.7	26	1.3	80.8	1 861	29.8	9	22.2	49	34.7
Pittsfield town	4 214	74.3	99	2.3	49.5	3 973	42.7	35	42.9	123	34.1
Pittsfield CDP	3 291	73.0	86	2.6	41.9	3 087	48.3	24	37.5	108	28.7
Pleasant Ridge plantation	89	75.3	-	-	(X)	89	14.6	-	(X)	3	-
Ripley town	397	80.3	2	0.5	100.0	383	26.9	-	(X)	2	-
St. Albans town	1 836	73.8	35	1.9	54.3	1 726	34.1	9	66.7	45	35.6
Seboomook Lake UT	18	13.3	3	16.7	-	18	72.2	-	(X)	3	100.0
Skowhegan town	8 824	80.7	192	2.2	57.8	8 368	39.3	21	28.6	365	27.1
Skowhegan CDP	6 713	81.4	154	2.3	55.2	6 348	39.4	10	-	263	25.5
Smithfield town	930	73.2	16	1.7	75.0	878	23.9	-	(X)	30	13.3
Solon town	940	68.2	13	1.4	69.2	894	37.0	8	25.0	10	30.0
Starks town	512	68.8	6	1.2	66.7	479	28.6	4	50.0	10	-
The Forks plantation	60	58.3	-	-	(X)	57	45.6	-	(X)	-	(X)
West Forks plantation	48	71.7	2	4.2	100.0	48	37.5	-	(X)	4	50.0
Waldo County	36 280	67.6	619	1.7	53.6	34 234	36.6	242	26.9	890	20.4
Belfast city	6 381	64.6	139	2.2	61.9	6 062	45.8	41	-	129	3.9
Belmont town	823	74.0	8	1.0	100.0	784	37.5	2	100.0	10	30.0
Brooks town	1 022	79.7	19	1.9	47.4	948	32.8	5	60.0	16	56.3
Burnham town	1 130	77.9	11	1.0	45.5	1 065	25.5	16	31.3	14	42.9
Frankfort town	1 041	80.6	11	1.1	63.6	966	26.2	-	(X)	22	22.7
Freedom town	650	64.7	9	1.4	66.7	614	23.3	2	-	19	36.8
Islesboro town	610	54.3	13	2.1	69.2	582	29.7	12	50.0	11	-
Jackson town	494	69.3	6	1.2	33.3	464	23.7	5	-	10	-
Knox town	751	75.7	7	0.9	57.1	712	22.9	-	(X)	12	50.0
Liberty town	927	62.9	8	0.9	50.0	845	37.3	7	42.9	14	28.6
Lincolnville town	2 042	57.9	37	1.8	27.0	1 939	37.0	23	8.7	64	14.1
Monroe town	894	63.7	17	1.9	58.8	843	26.9	3	-	29	10.3
Montville town	1 002	64.0	16	1.6	43.8	937	34.4	16	-	42	11.9
Morrill town	768	75.7	6	0.8	66.7	710	34.4	4	50.0	11	36.4
Northport town	1 324	57.3	51	3.9	54.9	1 252	38.5	7	-	47	12.8
Palermo town	1 215	74.4	18	1.5	66.7	1 146	29.8	2	100.0	30	23.3
Prospect town	637	69.5	4	0.6	50.0	598	32.3	3	100.0	8	-
Searsmont town	1 174	65.5	18	1.5	38.9	1 101	36.0	6	-	36	38.9
Searsport town	2 641	70.8	37	1.4	75.7	2 490	36.7	-	(X)	63	12.7
Searsport CDP	996	66.3	8	0.8	100.0	952	43.8	-	(X)	22	-
Stockton Springs town	1 486	64.5	24	1.6	25.0	1 418	33.3	6	-	33	9.1
Swanville town	1 344	73.2	9	0.7	33.3	1 274	34.8	20	45.0	27	25.9

Table 1. **Place of Birth, Residence in 1995, and Language: 2000**—Con.

[Data based on a sample (except Tables 65-68). For information on confidentiality protection, coverage, sampling error, and nonsampling error, see Appendix G.
For location of definitions, see "How to Use This Census Report"]

State County County Subdivision Place	Total population	Native population—Percent born in state of residence	Foreign-born population			Population 5 years and over		Speak a language other than English at home			
								Population 5 to 17 years		Population 18 years and over	
			Number	Percent of total population	Percent naturalized citizens	Number	Percent living in different house in 1995	Number	Percent who speak English less than "very well"	Number	Percent who speak English less than "very well"
Waldo County—Con.											
Thorndike town	718	70.6	8	1.1	37.5	682	32.7	3	100.0	21	38.1
Troy town	963	66.0	8	0.8	50.0	892	34.9	-	(X)	11	18.2
Unity town	1 895	58.3	25	1.3	84.0	1 811	45.8	9	66.7	71	26.8
Unity CDP	477	63.6	4	0.8	50.0	453	55.6	6	100.0	12	25.0
Waldo town	746	73.5	13	1.7	53.8	710	25.1	6	-	20	25.0
Winterport town	3 602	70.9	97	2.7	41.2	3 389	41.8	44	43.2	120	30.8
Winterport CDP	1 307	64.4	46	3.5	15.2	1 239	43.7	10	-	60	51.7
Washington County	33 941	73.7	1 386	4.1	52.8	32 232	33.3	291	14.8	1 440	22.4
Addison town	1 209	75.3	12	1.0	83.3	1 160	27.4	-	(X)	15	13.3
Alexander town	487	75.3	33	6.8	63.6	456	33.8	2	-	12	25.0
Baileyville town	1 686	77.0	147	8.7	63.9	1 604	23.4	14	21.4	41	29.3
Woodland CDP	1 056	75.0	108	10.2	66.7	989	25.1	8	-	29	27.6
Baring plantation	263	82.0	19	7.2	73.7	249	21.3	-	(X)	6	-
Beals town	604	87.5	2	0.3	100.0	581	20.1	-	(X)	30	40.0
Beddington town	15	100.0	-	-	(X)	15	-	-	(X)	-	(X)
Calais city	3 447	71.8	380	11.0	50.3	3 274	33.3	24	54.2	166	31.3
Centerville town	31	64.5	-	-	(X)	31	-	-	(X)	3	-
Charlotte town	327	72.9	17	5.2	52.9	309	20.7	-	(X)	9	33.3
Cherryfield town	1 157	64.7	28	2.4	60.7	1 107	34.8	4	-	20	5.0
Codyville plantation	19	84.2	-	-	(X)	19	10.5	-	(X)	-	(X)
Columbia town	475	67.4	-	-	(X)	446	36.3	2	-	6	-
Columbia Falls town	583	75.9	18	3.1	72.2	553	26.0	2	-	16	18.8
Cooper town	145	65.7	5	3.4	100.0	139	18.0	-	(X)	5	-
Crawford town	100	80.0	5	5.0	60.0	87	39.1	5	-	-	(X)
Cutler town	642	56.6	29	4.5	48.3	568	52.8	1	100.0	15	-
Danforth town	646	82.4	-	-	(X)	621	26.4	-	(X)	2	100.0
Deblois town	35	71.4	-	-	(X)	32	25.0	-	(X)	-	(X)
Dennysville town	326	76.2	7	2.1	-	299	24.7	-	(X)	5	-
East Central Washington UT	795	77.2	15	1.9	86.7	752	29.8	3	-	18	11.1
East Machias town	1 379	77.0	24	1.7	62.5	1 312	32.3	3	33.3	25	24.0
Eastport city	1 640	68.4	40	2.4	77.5	1 566	43.1	3	-	62	24.2
Grand Lake Stream plantation	180	62.8	-	-	(X)	180	15.6	-	(X)	-	(X)
Harrington town	882	69.1	19	2.2	63.2	844	37.9	7	-	37	2.7
Jonesboro town	557	79.4	3	0.5	-	519	30.6	3	-	5	-
Jonesport town	1 420	78.5	13	0.9	84.6	1 336	31.9	2	-	28	10.7
Lubec town	1 619	70.5	81	5.0	49.4	1 553	35.4	6	33.3	34	35.3
Machias town	2 355	71.0	94	4.0	25.5	2 251	50.4	6	66.7	96	33.3
Machias CDP	1 444	72.4	56	3.9	23.2	1 381	53.8	6	66.7	53	22.6
Machiasport town	1 079	70.8	12	1.1	50.0	1 039	39.6	6	-	9	33.3
Marshfield town	518	75.2	10	1.9	60.0	500	30.4	-	(X)	5	-
Meddybemps town	165	75.0	9	5.5	55.6	154	22.7	-	(X)	-	(X)
Milbridge town	1 279	70.6	87	6.8	24.1	1 227	38.6	19	-	100	46.0
Northfield town	131	64.3	2	1.5	100.0	124	44.4	-	(X)	-	(X)
North Washington UT	550	77.6	18	3.3	66.7	524	25.4	11	-	19	15.8
Passamaquoddy Indian Township Reservation	686	89.6	22	3.2	63.6	625	37.1	44	6.8	200	4.5
Passamaquoddy Pleasant Point Reservation	624	81.6	9	1.4	44.4	588	31.5	85	11.8	274	26.6
Pembroke town	879	78.9	10	1.1	70.0	835	23.1	5	-	19	5.3
Perry town	810	82.6	32	4.0	28.1	746	32.8	4	-	28	32.1
Princeton town	892	78.9	55	6.2	56.4	858	29.7	7	-	51	29.4
Robbinston town	578	68.9	44	7.6	59.1	556	26.6	7	42.9	14	-
Roque Bluffs town	298	69.6	15	5.0	60.0	288	26.0	-	(X)	11	-
Steuben town	1 126	63.2	19	1.7	73.7	1 063	35.4	9	-	14	14.3
Talmadge town	64	59.4	-	-	(X)	64	32.8	-	(X)	-	(X)
Topsfield town	232	83.8	3	1.3	-	215	38.6	-	(X)	4	-
Vanceboro town	152	65.9	20	13.2	60.0	136	23.5	-	(X)	2	-
Waite town	120	76.2	15	12.5	26.7	120	15.8	2	-	5	-
Wesley town	96	66.0	2	2.1	100.0	93	15.1	-	(X)	12	-
Whiting town	402	72.9	7	1.7	71.4	394	37.3	-	(X)	8	-
Whitneyville town	236	84.5	4	1.7	100.0	220	17.7	5	60.0	9	-
York County	186 742	54.1	5 179	2.8	59.7	175 651	42.0	1 205	31.0	15 373	24.5
Acton town	2 145	41.3	40	1.9	47.5	2 024	39.2	24	16.7	100	38.0
Alfred town	2 497	61.4	43	1.7	58.1	2 386	39.6	15	33.3	140	25.0
Arundel town	3 571	71.0	78	2.2	44.9	3 341	36.2	17	-	387	16.5
Berwick town	6 353	21.4	75	1.2	73.3	5 938	42.0	33	18.2	279	17.2
Berwick CDP	1 940	25.2	-	-	(X)	1 773	54.3	21	28.6	26	46.2
Biddeford city	20 942	75.2	882	4.2	61.3	19 626	48.9	255	31.0	4 961	27.7
Buxton town	7 452	79.1	163	2.2	63.2	7 005	33.2	62	12.9	192	21.4
Cornish town	1 269	72.4	15	1.2	93.3	1 198	29.8	3	-	29	20.7
Dayton town	1 805	79.7	38	2.1	36.8	1 634	35.3	22	45.5	167	21.6
Eliot town	5 954	21.1	107	1.8	71.0	5 608	40.1	53	81.1	216	42.1
South Eliot CDP	3 505	22.7	61	1.7	63.9	3 240	37.9	18	100.0	86	58.1
Hollis town	4 114	78.4	40	1.0	15.0	3 851	40.7	38	36.8	104	39.4
Kennebunk town	10 476	43.8	310	3.0	57.7	9 901	40.8	35	-	434	12.9
Kennebunk CDP	4 966	40.3	140	2.8	57.1	4 749	42.9	7	-	223	19.3
West Kennebunk CDP	880	59.5	9	1.0	100.0	765	43.0	-	(X)	17	-
Kennebunkport town	3 720	42.5	137	3.7	55.5	3 548	38.7	-	(X)	171	8.2
Kennebunkport CDP	1 368	30.8	93	6.8	41.9	1 322	39.6	-	(X)	51	15.7
Kittery town	9 543	23.2	232	2.4	44.0	8 967	49.2	65	12.3	430	21.2
Kittery CDP	4 771	22.4	82	1.7	26.8	4 486	54.0	31	-	249	15.3
Kittery Point CDP	1 118	20.2	38	3.4	44.7	1 070	30.9	8	100.0	51	-
Lebanon town	5 083	30.9	132	2.6	66.7	4 795	33.9	6	-	219	27.4
Limerick town	2 240	62.9	64	2.9	70.3	2 081	42.2	19	26.3	69	34.8
Lake Arrowhead CDP (part)	368	58.9	20	5.4	30.0	342	61.4	3	-	9	44.4
Limington town	3 403	76.7	42	1.2	92.9	3 194	40.1	-	(X)	108	28.7
Lyman town	3 795	73.5	128	3.4	50.0	3 577	33.3	14	100.0	366	11.2
Newfield town	1 328	49.5	28	2.1	28.6	1 254	42.3	2	-	39	25.6
North Berwick town	4 293	44.2	89	2.1	68.5	4 010	35.3	-	(X)	100	19.0
North Berwick CDP	1 616	40.6	19	1.2	100.0	1 494	42.4	-	(X)	38	-
Ogunquit town	1 226	29.6	71	5.8	87.3	1 205	40.4	10	70.0	76	10.5
Old Orchard Beach town	8 856	67.2	270	3.0	49.3	8 414	51.0	61	9.8	827	16.3

Table 1. **Place of Birth, Residence in 1995, and Language: 2000**—Con.

[Data based on a sample (except Tables 65-68). For information on confidentiality protection, coverage, sampling error, and nonsampling error, see Appendix G.
For location of definitions, see "How to Use This Census Report"]

State **County** **County Subdivision** **Place**	Total population	Native population—Percent born in state of residence	Foreign-born population			Population 5 years and over		Speak a language other than English at home			
								Population 5 to 17 years		Population 18 years and over	
			Number	Percent of total population	Percent naturalized citizens	Number	Percent living in different house in 1995	Number	Percent who speak English less than "very well"	Number	Percent who speak English less than "very well"
York County—Con.											
Old Orchard Beach town—Con.											
Old Orchard Beach CDP	8 856	67.2	270	3.0	49.3	8 414	51.0	61	9.8	827	16.3
Parsonsfield town	1 584	58.4	13	0.8	38.5	1 492	37.7	6	-	27	7.4
Saco city	16 822	71.9	485	2.9	46.0	15 760	47.1	110	30.9	2 078	24.5
Sanford town	20 806	66.5	820	3.9	66.7	19 512	43.7	164	30.5	2 308	26.8
Sanford CDP	10 418	70.2	409	3.9	76.3	9 691	45.9	85	18.8	1 347	27.0
South Sanford CDP	4 149	56.8	183	4.4	64.5	3 924	39.7	47	31.9	393	28.0
Springvale CDP	3 423	66.0	166	4.8	33.1	3 181	48.4	32	59.4	313	34.5
Shapleigh town	2 326	54.8	35	1.5	85.7	2 208	33.4	7	100.0	105	50.5
South Berwick town	6 671	19.5	135	2.0	67.4	6 216	35.8	29	17.2	140	27.9
Waterboro town	6 214	69.0	90	1.4	61.1	5 714	40.2	27	18.5	286	17.8
Lake Arrowhead CDP (part)	1 802	65.5	18	1.0	72.2	1 588	49.4	-	(X)	83	6.0
Wells town	9 400	37.2	273	2.9	75.5	8 972	39.0	60	58.3	529	13.8
York town	12 854	27.8	344	2.7	54.7	12 220	39.4	68	41.2	486	32.9
Cape Neddick CDP	2 827	23.0	43	1.5	90.7	2 733	48.2	13	-	122	43.4
York Harbor CDP	3 463	23.1	97	2.8	70.1	3 303	43.0	10	-	131	27.5

Table 2. **Place of Birth, Residence in 1995, and Language: 2000**

[Data based on a sample (except Tables 65-68). For information on confidentiality protection, coverage, sampling error, and nonsampling error, see Appendix G.
For location of definitions, see "How to Use This Census Report"]

State County Place and County Subdivision	Total population	Native population—Percent born in state of residence	Foreign-born population			Population 5 years and over		Speak a language other than English at home			
								Population 5 to 17 years		Population 18 years and over	
			Number	Percent of total population	Percent naturalized citizens	Number	Percent living in different house in 1995	Number	Percent who speak English less than "very well"	Number	Percent who speak English less than "very well"
The State	**1 274 923**	**69.3**	**36 691**	**2.9**	**55.2**	**1 204 164**	**40.4**	**9 630**	**26.0**	**84 336**	**25.6**
COUNTY											
Androscoggin County	103 793	78.3	2 658	2.6	60.2	97 643	43.3	715	22.5	15 321	25.1
Aroostook County	73 938	81.9	4 304	5.8	59.4	70 183	32.2	1 650	25.0	15 230	26.1
Cumberland County	265 612	65.1	10 116	3.8	48.7	250 237	45.8	2 264	25.0	12 624	29.4
Franklin County	29 467	74.5	486	1.6	60.1	27 970	37.9	185	17.8	1 191	21.4
Hancock County	51 791	63.9	1 178	2.3	50.8	49 291	38.3	310	25.5	1 457	23.4
Kennebec County	117 114	76.7	2 590	2.2	60.9	110 706	39.2	751	27.8	7 904	26.3
Knox County	39 618	65.7	813	2.1	46.4	37 552	40.5	206	16.0	1 088	16.1
Lincoln County	33 616	63.0	678	2.0	69.0	31 979	35.1	159	32.1	747	18.1
Oxford County	54 755	71.9	993	1.8	63.5	51 888	34.9	326	29.4	2 033	22.4
Penobscot County	144 919	77.1	3 646	2.5	51.3	137 190	41.6	791	28.2	5 461	27.1
Piscataquis County	17 235	73.7	326	1.9	52.8	16 408	32.9	64	37.5	502	19.3
Sagadahoc County	35 214	62.4	840	2.4	60.4	33 009	42.5	189	28.6	1 277	24.9
Somerset County	50 888	77.8	879	1.7	59.7	47 991	34.3	282	28.4	1 798	23.1
Waldo County	36 280	67.6	619	1.7	53.6	34 234	36.6	242	26.9	890	20.4
Washington County	33 941	73.7	1 386	4.1	52.8	32 232	33.3	291	14.8	1 440	22.4
York County	186 742	54.1	5 179	2.8	59.7	175 651	42.0	1 205	31.0	15 373	24.5
PLACE AND COUNTY SUBDIVISION											
Abbot town, Piscataquis County	628	74.9	6	1.0	66.7	606	18.8	-	(X)	14	7.1
Acton town, York County	2 145	41.3	40	1.9	47.5	2 024	39.2	24	16.7	100	38.0
Addison town, Washington County	1 209	75.3	12	1.0	83.3	1 160	27.4	-	(X)	15	13.3
Albion town, Kennebec County	1 936	81.7	41	2.1	85.4	1 818	33.2	4	50.0	50	22.0
Alexander town, Washington County	487	75.3	33	6.8	63.6	456	33.8	2	-	12	25.0
Alfred town, York County	2 497	61.4	43	1.7	58.1	2 386	39.6	15	33.3	140	25.0
Allagash town, Aroostook County	271	93.4	-	-	(X)	266	16.2	12	16.7	43	9.3
Alna town, Lincoln County	683	63.4	22	3.2	36.4	654	31.7	-	(X)	15	-
Alton town, Penobscot County	837	87.4	6	0.7	83.3	787	29.2	-	(X)	8	12.5
Amherst town, Hancock County	222	70.6	4	1.8	25.0	213	29.6	-	(X)	5	-
Amity town, Aroostook County	197	64.8	4	2.0	50.0	188	35.1	-	(X)	2	-
Andover town, Oxford County	849	74.6	18	2.1	38.9	811	28.7	6	33.3	28	21.4
Anson CDP, Somerset County	827	77.1	9	1.1	-	781	39.4	-	(X)	37	10.8
Anson town, Somerset County	2 583	79.5	27	1.0	25.9	2 440	35.9	17	17.6	54	7.4
Appleton town, Knox County	1 271	60.2	29	2.3	24.1	1 184	38.3	5	-	14	14.3
Argyle UT, Penobscot County	232	79.4	4	1.7	-	219	46.1	-	(X)	9	44.4
Arrowsic town, Sagadahoc County	499	58.4	14	2.8	78.6	479	28.8	3	-	19	-
Arundel town, York County	3 571	71.0	78	2.2	44.9	3 341	36.2	17	-	387	16.5
Ashland town, Aroostook County	1 505	86.3	47	3.1	61.7	1 431	27.8	17	23.5	201	18.9
Athens town, Somerset County	837	70.6	18	2.2	100.0	794	33.6	-	(X)	18	16.7
Atkinson town, Piscataquis County	334	81.6	3	0.9	-	314	15.9	3	-	2	-
Auburn city, Androscoggin County	23 203	77.2	523	2.3	62.9	21 862	44.1	136	27.9	2 574	26.2
Augusta city, Kennebec County	18 560	78.4	634	3.4	67.8	17 629	45.6	161	14.9	2 062	27.4
Aurora town, Hancock County	110	71.8	-	-	(X)	99	45.5	6	83.3	4	50.0
Avon town, Franklin County	492	81.6	3	0.6	33.3	468	25.9	8	-	6	-
Baileyville town, Washington County	1 686	77.0	147	8.7	63.9	1 604	23.4	14	21.4	41	29.3
Baldwin town, Cumberland County	1 290	72.8	7	0.5	100.0	1 211	29.6	8	-	18	11.1
Bancroft town, Aroostook County	40	82.5	-	-	(X)	38	34.2	-	(X)	-	(X)
Bangor city, Penobscot County	31 473	72.0	1 062	3.4	52.7	29 712	52.9	196	25.5	1 412	27.1
Bar Harbor CDP, Hancock County	2 659	51.1	89	3.3	29.2	2 595	52.2	33	21.2	119	33.6
Bar Harbor town, Hancock County	4 820	54.3	160	3.3	35.0	4 617	49.2	45	15.6	178	32.0
Baring plantation, Washington County	263	82.0	19	7.2	73.7	249	21.3	-	(X)	6	-
Bath city, Sagadahoc County	9 266	60.3	333	3.6	54.1	8 668	53.9	40	12.5	352	23.6
Beals town, Washington County	604	87.5	2	0.3	100.0	581	20.1	-	(X)	30	40.0
Beaver Cove town, Piscataquis County	91	9.1	3	3.3	100.0	91	41.8	-	(X)	-	(X)
Beddington town, Washington County	15	100.0	-	-	(X)	15	-	-	(X)	-	(X)
Belfast city, Waldo County	6 381	64.6	139	2.2	61.9	6 062	45.8	41	-	129	3.9
Belgrade town, Kennebec County	2 978	75.6	54	1.8	59.3	2 841	31.4	3	100.0	139	33.8
Belmont town, Waldo County	823	74.0	8	1.0	100.0	784	37.5	2	100.0	10	30.0
Benton town, Kennebec County	2 557	86.1	17	0.7	23.5	2 406	34.0	29	20.7	85	4.7
Berwick CDP, York County	1 940	25.2	-	-	(X)	1 773	54.3	21	28.6	26	46.2
Berwick town, York County	6 353	21.4	75	1.2	73.3	5 938	42.0	33	18.2	279	17.2
Bethel town, Oxford County	2 423	64.9	41	1.7	39.0	2 294	43.8	4	100.0	68	29.4
Biddeford city, York County	20 942	75.2	882	4.2	61.3	19 626	48.9	255	31.0	4 961	27.7
Bingham CDP, Somerset County	838	84.0	13	1.6	46.2	791	35.5	9	-	49	26.5
Bingham town, Somerset County	989	84.5	13	1.3	46.2	933	35.0	11	18.2	58	29.3
Blaine town, Aroostook County	799	86.4	36	4.5	72.2	750	23.3	10	70.0	16	6.3
Blanchard UT, Piscataquis County	78	73.1	-	-	(X)	78	17.9	-	(X)	2	-
Blue Hill town, Hancock County	2 390	51.9	55	2.3	34.5	2 315	34.6	18	22.2	75	34.7
Boothbay town, Lincoln County	2 960	60.3	49	1.7	77.6	2 824	33.4	23	21.7	90	18.9
Boothbay Harbor CDP, Lincoln County	1 374	59.2	22	1.6	27.3	1 299	46.1	-	(X)	32	-
Boothbay Harbor town, Lincoln County	2 334	59.6	49	2.1	40.8	2 229	38.7	-	(X)	71	28.2
Bowdoin town, Sagadahoc County	2 712	74.7	38	1.4	57.9	2 520	31.5	15	33.3	81	32.1
Bowdoinham town, Sagadahoc County	2 627	62.2	29	1.1	55.2	2 507	29.9	41	58.5	98	36.7
Bowerbank town, Piscataquis County	107	65.4	-	-	(X)	107	35.5	-	(X)	4	-
Bradford town, Penobscot County	1 186	67.8	47	4.0	53.2	1 112	41.6	3	33.3	40	22.5
Bradley town, Penobscot County	1 242	86.8	16	1.3	56.3	1 175	35.6	8	50.0	25	4.0
Bremen town, Lincoln County	784	45.6	36	4.6	88.9	750	33.2	-	(X)	12	-
Brewer city, Penobscot County	8 951	77.5	228	2.5	76.8	8 512	45.6	29	-	347	15.3
Bridgewater town, Aroostook County	615	77.4	40	6.5	55.0	588	32.7	2	-	13	23.1
Bridgton CDP, Cumberland County	2 419	57.7	73	3.0	60.3	2 304	40.5	-	(X)	65	53.8
Bridgton town, Cumberland County	4 883	59.0	90	1.8	48.9	4 639	42.3	12	-	130	32.3
Brighton plantation, Somerset County	96	66.7	-	-	(X)	89	55.1	-	(X)	3	-
Bristol town, Lincoln County	2 642	58.8	62	2.3	69.4	2 535	31.4	22	18.2	59	16.9

Table 2. **Place of Birth, Residence in 1995, and Language: 2000**—Con.

[Data based on a sample (except Tables 65-68). For information on confidentiality protection, coverage, sampling error, and nonsampling error, see Appendix G.
For location of definitions, see "How to Use This Census Report"]

State County Place and County Subdivision	Total population	Native population—Percent born in state of residence	Foreign-born population			Population 5 years and over		Speak a language other than English at home			
								Population 5 to 17 years		Population 18 years and over	
			Number	Percent of total population	Percent naturalized citizens	Number	Percent living in different house in 1995	Number	Percent who speak English less than "very well"	Number	Percent who speak English less than "very well"
PLACE AND COUNTY SUBDIVISION—Con.											
Brooklin town, Hancock County	853	50.1	32	3.8	65.6	815	27.6	8	75.0	28	25.0
Brooks town, Waldo County	1 022	79.7	19	1.9	47.4	948	32.8	5	60.0	16	56.3
Brooksville town, Hancock County	911	53.2	20	2.2	65.0	865	37.0	-	(X)	38	10.5
Brownfield town, Oxford County	1 251	39.6	18	1.4	61.1	1 197	26.6	-	(X)	40	7.5
Brownville town, Piscataquis County	1 273	74.5	49	3.8	42.9	1 214	25.7	1	-	53	26.4
Brunswick CDP, Cumberland County	14 650	52.4	566	3.9	55.7	13 858	51.8	37	16.2	1 179	19.5
Brunswick town, Cumberland County	21 172	51.0	754	3.6	50.8	19 903	52.6	70	8.6	1 569	19.3
Brunswick Station CDP, Cumberland County	1 467	17.0	100	6.8	14.0	1 279	86.9	-	(X)	120	30.8
Buckfield town, Oxford County	1 723	77.3	19	1.1	63.2	1 617	28.3	13	61.5	55	36.4
Bucksport CDP, Hancock County	2 995	74.1	57	1.9	56.1	2 810	41.5	17	29.4	82	28.0
Bucksport town, Hancock County	4 908	77.0	86	1.8	64.0	4 627	39.7	26	19.2	126	21.4
Burlington town, Penobscot County	384	79.9	5	1.3	100.0	354	18.6	-	(X)	2	-
Burnham town, Waldo County	1 130	77.9	11	1.0	45.5	1 065	25.5	16	31.3	14	42.9
Buxton town, York County	7 452	79.1	163	2.2	63.2	7 005	33.2	62	12.9	192	21.4
Byron town, Oxford County	86	81.4	-	-	(X)	86	41.9	-	(X)	4	-
Calais city, Washington County	3 447	71.8	380	11.0	50.3	3 274	33.3	24	54.2	166	31.3
Cambridge town, Somerset County	547	69.5	3	0.5	100.0	510	32.2	4	-	6	-
Camden CDP, Knox County	4 071	44.2	163	4.0	36.8	3 932	46.3	22	36.4	121	9.9
Camden town, Knox County	5 254	45.6	209	4.0	42.6	5 033	44.1	27	48.1	167	22.8
Canaan town, Somerset County	2 017	73.3	13	0.6	53.8	1 897	38.3	10	40.0	39	25.6
Canton town, Oxford County	1 121	80.9	15	1.3	26.7	1 064	31.2	10	-	55	21.8
Cape Elizabeth town, Cumberland County	9 068	47.4	271	3.0	63.5	8 591	35.6	97	30.9	395	22.8
Cape Neddick CDP, York County	2 827	23.0	43	1.5	90.7	2 733	48.2	13	-	122	43.4
Caratunk town, Somerset County	124	75.2	3	2.4	100.0	121	25.6	-	(X)	5	-
Caribou city, Aroostook County	8 299	80.9	350	4.2	56.3	7 821	33.7	97	29.9	1 250	21.2
Carmel town, Penobscot County	2 416	82.7	29	1.2	51.7	2 292	33.0	3	-	63	30.2
Carrabassett Valley town, Franklin County	375	59.2	12	3.2	58.3	357	45.1	-	(X)	4	50.0
Carroll plantation, Penobscot County	127	70.1	-	-	(X)	125	21.6	-	(X)	-	(X)
Carthage town, Franklin County	505	89.2	3	0.6	-	470	24.5	-	(X)	16	-
Cary plantation, Aroostook County	199	70.3	7	3.5	71.4	193	18.7	-	(X)	-	(X)
Casco town, Cumberland County	3 469	74.0	33	1.0	72.7	3 263	37.4	13	-	96	12.5
Castine town, Hancock County	1 343	37.3	87	6.5	28.7	1 305	64.2	9	-	66	42.4
Castle Hill town, Aroostook County	433	86.5	2	0.5	100.0	411	21.7	4	-	19	31.6
Caswell town, Aroostook County	293	87.0	16	5.5	43.8	274	24.1	2	-	104	10.6
Centerville town, Washington County	31	64.5	-	-	(X)	31	-	-	(X)	3	-
Central Aroostook UT, Aroostook County	101	89.2	8	7.9	25.0	98	24.5	-	(X)	10	40.0
Central Hancock UT, Hancock County	153	81.0	6	3.9	100.0	144	37.5	-	(X)	5	-
Central Somerset UT, Somerset County	321	74.7	5	1.6	100.0	311	30.2	-	(X)	20	30.0
Chapman town, Aroostook County	471	81.7	18	3.8	55.6	430	28.1	4	-	47	57.4
Charleston town, Penobscot County	1 397	74.1	36	2.6	25.0	1 335	49.5	12	25.0	44	47.7
Charlotte town, Washington County	327	72.9	17	5.2	52.9	309	20.7	-	(X)	9	33.3
Chelsea town, Kennebec County	2 552	86.5	34	1.3	52.9	2 416	31.4	16	25.0	148	29.1
Cherryfield town, Washington County	1 157	64.7	28	2.4	60.7	1 107	34.8	4	-	20	5.0
Chester town, Penobscot County	552	81.7	6	1.1	66.7	527	30.4	2	50.0	26	3.8
Chesterville town, Franklin County	1 170	74.0	19	1.6	52.6	1 094	32.7	5	60.0	32	21.9
China town, Kennebec County	4 106	77.5	75	1.8	49.3	3 872	40.3	39	53.8	216	27.3
Chisholm CDP, Franklin County	1 413	88.7	21	1.5	66.7	1 364	36.1	4	-	257	14.0
Clifton town, Penobscot County	765	76.6	4	0.5	50.0	729	38.4	2	100.0	16	12.5
Clinton CDP, Kennebec County	1 282	83.9	-	-	(X)	1 199	45.8	9	55.6	39	-
Clinton town, Kennebec County	3 340	83.9	10	0.3	50.0	3 120	34.8	25	44.0	70	25.7
Codyville plantation, Washington County	19	84.2	-	-	(X)	19	10.5	-	(X)	-	(X)
Columbia town, Washington County	475	67.4	-	-	(X)	446	36.3	2	-	6	-
Columbia Falls town, Washington County	583	75.9	18	3.1	72.2	553	26.0	2	-	16	18.8
Connor UT, Aroostook County	423	78.5	18	4.3	44.4	402	36.1	8	-	107	14.0
Cooper town, Washington County	145	65.7	5	3.4	100.0	139	18.0	-	(X)	5	-
Coplin plantation, Franklin County	177	66.9	5	2.8	100.0	169	29.6	-	(X)	16	-
Corinna town, Penobscot County	2 145	74.8	12	0.6	66.7	2 020	33.2	-	(X)	75	44.0
Corinth town, Penobscot County	2 511	79.1	27	1.1	70.4	2 342	37.3	5	-	43	37.2
Cornish town, York County	1 269	72.4	15	1.2	93.3	1 198	29.8	3	-	29	20.7
Cornville town, Somerset County	1 208	71.3	18	1.5	77.8	1 138	24.8	2	-	33	33.3
Cranberry Isles town, Hancock County	128	64.3	2	1.6	100.0	128	33.6	2	100.0	3	-
Crawford town, Washington County	100	80.0	5	5.0	60.0	87	39.1	5	-	-	(X)
Criehaven UT, Knox County	-	(X)	-	(X)	(X)	-	(X)	-	(X)	-	(X)
Crystal town, Aroostook County	280	75.2	2	0.7	-	266	24.1	-	(X)	-	(X)
Cumberland town, Cumberland County	7 159	55.9	202	2.8	68.8	6 658	39.1	7	-	218	20.2
Cumberland Center CDP, Cumberland County	2 599	57.2	45	1.7	40.0	2 350	40.1	-	(X)	107	18.7
Cushing town, Knox County	1 322	70.6	10	0.8	50.0	1 243	35.2	9	-	29	6.9
Cutler town, Washington County	642	56.6	29	4.5	48.3	568	52.8	1	100.0	15	-
Cyr plantation, Aroostook County	121	68.7	6	5.0	50.0	115	43.5	8	-	58	36.2
Dallas plantation, Franklin County	247	50.2	2	0.8	100.0	233	29.6	-	(X)	4	-
Damariscotta town, Lincoln County	2 041	59.1	63	3.1	61.9	1 971	41.8	7	42.9	50	-
Damariscotta-Newcastle CDP, Lincoln County	1 793	46.5	82	4.6	76.8	1 752	48.1	9	55.6	49	-
Danforth town, Washington County	646	82.4	-	-	(X)	621	26.4	-	(X)	2	100.0
Dayton town, York County	1 805	79.7	38	2.1	36.8	1 634	35.3	22	45.5	167	21.6
Deblois town, Washington County	35	71.4	-	-	(X)	32	25.0	-	(X)	-	(X)
Dedham town, Hancock County	1 417	76.4	18	1.3	61.1	1 358	32.9	11	-	34	23.5
Deer Isle town, Hancock County	1 907	67.7	25	1.3	76.0	1 812	25.6	11	36.4	37	5.4
Denmark town, Oxford County	1 004	46.5	22	2.2	59.1	964	35.3	9	-	63	19.0
Dennistown plantation, Somerset County	33	45.5	-	-	(X)	31	61.3	-	(X)	-	(X)
Dennysville town, Washington County	326	76.2	7	2.1	-	299	24.7	-	(X)	5	-
Detroit town, Somerset County	790	79.3	12	1.5	66.7	716	29.9	2	-	38	5.3
Dexter CDP, Penobscot County	2 168	78.4	43	2.0	51.2	2 002	38.8	24	45.8	50	44.0
Dexter town, Penobscot County	3 890	79.6	54	1.4	51.9	3 632	37.1	29	37.9	95	23.2
Dixfield CDP, Oxford County	1 207	88.2	18	1.5	100.0	1 131	23.9	5	100.0	28	64.3

Table 2. **Place of Birth, Residence in 1995, and Language: 2000**—Con.

[Data based on a sample (except Tables 65-68). For information on confidentiality protection, coverage, sampling error, and nonsampling error, see Appendix G.
For location of definitions, see "How to Use This Census Report"]

State County Place and County Subdivision	Total population	Native population—Percent born in state of residence	Foreign-born population			Population 5 years and over		Speak a language other than English at home			
								Population 5 to 17 years		Population 18 years and over	
			Number	Percent of total population	Percent naturalized citizens	Number	Percent living in different house in 1995	Number	Percent who speak English less than "very well"	Number	Percent who speak English less than "very well"
PLACE AND COUNTY SUBDIVISION—Con.											
Dixfield town, Oxford County	2 514	86.4	36	1.4	77.8	2 365	28.7	9	55.6	72	30.6
Dixmont town, Penobscot County	1 065	67.7	15	1.4	60.0	997	34.1	1	-	42	26.2
Dover-Foxcroft town, Piscataquis County	4 211	70.1	78	1.9	59.0	4 028	34.1	16	81.3	115	17.4
Dover-Foxcroft CDP, Piscataquis County	2 448	70.5	51	2.1	68.6	2 407	35.0	7	100.0	85	17.6
Dresden town, Lincoln County	1 634	68.2	46	2.8	89.1	1 518	35.7	9	88.9	52	32.7
Drew plantation, Penobscot County	71	91.5	-	-	(X)	69	31.9	-	(X)	-	(X)
Durham town, Androscoggin County	3 381	70.2	60	1.8	41.7	3 165	37.2	11	36.4	133	23.3
Dyer Brook town, Aroostook County	199	81.4	-	-	(X)	193	11.4	2	-	-	(X)
Eagle Lake town, Aroostook County	813	84.2	26	3.2	57.7	789	38.8	29	-	365	22.5
Eastbrook town, Hancock County	373	75.5	10	2.7	80.0	357	44.5	-	(X)	9	-
East Central Franklin UT, Franklin County	515	72.4	7	1.4	100.0	496	36.9	3	-	6	-
East Central Penobscot UT, Penobscot County	295	64.2	13	4.4	23.1	278	30.2	2	-	19	10.5
East Central Washington UT, Washington County	795	77.2	15	1.9	86.7	752	29.8	3	-	18	11.1
East Hancock UT, Hancock County	72	60.9	3	4.2	100.0	68	47.1	-	(X)	9	-
East Machias town, Washington County	1 379	77.0	24	1.7	62.5	1 312	32.3	3	33.3	25	24.0
East Millinocket town, Penobscot County	1 828	87.5	60	3.3	73.3	1 756	30.6	10	40.0	89	49.4
East Millinocket CDP, Penobscot County	1 701	87.2	54	3.2	70.4	1 640	30.2	10	40.0	81	54.3
Easton town, Aroostook County	1 249	79.3	58	4.6	53.4	1 184	26.2	5	-	50	16.0
Eastport city, Washington County	1 640	68.4	40	2.4	77.5	1 566	43.1	3	-	62	24.2
Eddington town, Penobscot County	2 030	81.8	35	1.7	48.6	1 933	36.6	27	55.6	54	16.7
Edgecomb town, Lincoln County	1 090	56.3	18	1.7	77.8	1 037	33.5	2	-	21	23.8
Edinburg town, Penobscot County	102	86.6	5	4.9	100.0	102	19.6	-	(X)	7	28.6
Eliot town, York County	5 954	21.1	107	1.8	71.0	5 608	40.1	53	81.1	216	42.1
Ellsworth city, Hancock County	6 456	66.3	140	2.2	49.3	6 132	44.8	78	23.1	160	5.0
Embden town, Somerset County	900	81.3	8	0.9	25.0	862	32.5	-	(X)	27	25.9
Enfield town, Penobscot County	1 616	84.2	50	3.1	40.0	1 507	30.1	6	33.3	73	26.0
Etna town, Penobscot County	1 012	78.9	14	1.4	50.0	940	28.2	7	57.1	19	42.1
Eustis town, Franklin County	673	61.9	33	4.9	48.5	641	42.3	5	-	68	14.7
Exeter town, Penobscot County	997	76.5	12	1.2	25.0	941	30.8	8	25.0	15	20.0
Fairfield CDP, Somerset County	2 474	79.4	54	2.2	9.3	2 338	38.0	28	50.0	120	14.2
Fairfield town, Somerset County	6 573	81.2	81	1.2	21.0	6 205	33.6	62	22.6	298	14.1
Falmouth town, Cumberland County	10 310	58.0	231	2.2	39.0	9 583	43.7	72	-	242	10.3
Falmouth Foreside CDP, Cumberland County	1 939	62.4	44	2.3	81.8	1 838	39.9	9	-	44	11.4
Farmingdale CDP, Kennebec County	1 901	72.7	17	0.9	100.0	1 770	44.3	8	100.0	47	25.5
Farmingdale town, Kennebec County	2 758	75.5	23	0.8	73.9	2 600	41.5	8	100.0	61	37.7
Farmington CDP, Franklin County	4 198	67.2	50	1.2	68.0	4 078	65.4	40	30.0	218	21.1
Farmington town, Franklin County	7 410	72.1	104	1.4	76.0	7 121	54.6	51	23.5	293	26.3
Fayette town, Kennebec County	1 040	76.2	12	1.2	58.3	983	34.7	7	28.6	43	27.9
Fort Fairfield CDP, Aroostook County	1 590	83.7	97	6.1	43.3	1 515	32.6	7	-	96	-
Fort Fairfield town, Aroostook County	3 579	79.0	233	6.5	47.2	3 393	33.1	24	16.7	280	26.1
Fort Kent CDP, Aroostook County	1 926	81.1	259	13.4	49.8	1 845	50.5	54	9.3	1 070	32.5
Fort Kent town, Aroostook County	4 233	83.5	363	8.6	46.8	4 007	41.4	147	21.8	2 410	26.3
Frankfort town, Waldo County	1 041	80.6	11	1.1	63.6	966	26.2	-	(X)	22	22.7
Franklin town, Hancock County	1 370	69.2	41	3.0	65.9	1 292	33.9	10	10.0	50	28.0
Freedom town, Waldo County	650	64.7	9	1.4	66.7	614	23.3	2	-	19	36.8
Freeport CDP, Cumberland County	1 716	64.0	95	5.5	46.3	1 622	49.4	-	(X)	113	37.2
Freeport town, Cumberland County	7 800	62.5	274	3.5	62.0	7 331	38.4	15	-	260	26.5
Frenchboro town, Hancock County	28	64.3	-	-	(X)	25	52.0	-	(X)	1	-
Frenchville town, Aroostook County	1 222	83.1	136	11.1	80.1	1 154	25.0	100	38.0	819	29.3
Friendship town, Knox County	1 204	70.6	14	1.2	57.1	1 151	32.1	-	(X)	22	18.2
Fryeburg CDP, Oxford County	1 479	36.5	47	3.2	66.0	1 424	40.0	9	-	60	-
Fryeburg town, Oxford County	3 083	39.1	115	3.7	55.7	2 973	42.2	14	-	131	21.4
Frye Island town, Cumberland County	-	(X)	-	(X)	(X)	-	(X)	-	(X)	-	(X)
Gardiner city, Kennebec County	6 203	77.1	91	1.5	78.0	5 849	39.4	24	-	255	24.7
Garfield plantation, Aroostook County	73	93.2	-	-	(X)	67	10.4	-	(X)	3	-
Garland town, Penobscot County	990	73.2	15	1.5	20.0	919	23.8	5	80.0	22	22.7
Georgetown town, Sagadahoc County	998	56.7	24	2.4	83.3	946	36.0	9	44.4	27	29.6
Gilead town, Oxford County	167	54.9	3	1.8	100.0	153	38.6	-	(X)	6	33.3
Glenburn town, Penobscot County	3 964	79.8	55	1.4	23.6	3 750	34.3	49	42.9	85	31.8
Glenwood plantation, Aroostook County	-	(X)	-	(X)	(X)	-	(X)	-	(X)	-	(X)
Gorham CDP, Cumberland County	4 230	71.4	78	1.8	94.9	4 053	55.7	17	-	117	26.5
Gorham town, Cumberland County	14 141	73.2	318	2.2	47.8	13 268	43.3	104	14.4	366	17.5
Gouldsboro town, Hancock County	1 977	61.9	32	1.6	59.4	1 879	36.3	9	-	67	25.4
Grand Isle town, Aroostook County	518	80.6	64	12.4	60.9	500	23.8	54	27.8	327	43.1
Grand Lake Stream plantation, Washington County	180	62.8	-	-	(X)	180	15.6	-	(X)	-	(X)
Gray town, Cumberland County	6 820	70.2	108	1.6	91.7	6 436	42.4	25	-	238	18.9
Great Pond town, Hancock County	42	59.5	-	-	(X)	42	-	-	(X)	-	(X)
Greenbush town, Penobscot County	1 429	82.4	6	0.4	66.7	1 351	25.0	14	35.7	22	22.7
Greene town, Androscoggin County	4 076	84.2	56	1.4	64.3	3 832	35.5	6	-	482	8.1
Greenville CDP, Piscataquis County	1 333	80.8	40	3.0	42.5	1 264	37.2	2	-	59	23.7
Greenville town, Piscataquis County	1 633	78.8	50	3.1	50.0	1 548	37.9	2	-	69	23.2
Greenwood town, Oxford County	819	73.3	14	1.7	78.6	771	35.3	3	-	18	16.7
Guilford CDP, Piscataquis County	952	85.3	14	1.5	64.3	901	41.4	3	-	30	36.7
Guilford town, Piscataquis County	1 531	80.6	16	1.0	68.8	1 445	39.2	3	-	38	28.9
Hallowell city, Kennebec County	2 467	69.8	66	2.7	37.9	2 370	43.4	32	34.4	155	11.6
Hamlin town, Aroostook County	277	80.1	31	11.2	61.3	273	17.9	3	100.0	152	31.6
Hammond town, Aroostook County	91	90.8	4	4.4	-	89	25.8	-	(X)	-	(X)
Hampden CDP, Penobscot County	4 049	70.5	96	2.4	86.5	3 856	39.9	13	-	109	-
Hampden town, Penobscot County	6 327	69.3	111	1.8	88.3	5 984	39.4	21	-	166	3.6
Hancock town, Hancock County	2 147	65.6	57	2.7	78.9	2 004	40.2	6	50.0	52	19.2
Hanover town, Oxford County	241	69.3	3	1.2	-	229	34.1	3	-	5	40.0
Harmony town, Somerset County	954	71.1	12	1.3	91.7	903	34.6	6	-	15	-

Table 2. **Place of Birth, Residence in 1995, and Language: 2000**—Con.

[Data based on a sample (except Tables 65-68). For information on confidentiality protection, coverage, sampling error, and nonsampling error, see Appendix G.
For location of definitions, see "How to Use This Census Report"]

State County Place and County Subdivision	Total population	Native population—Percent born in state of residence	Foreign-born population			Population 5 years and over		Speak a language other than English at home			
								Population 5 to 17 years		Population 18 years and over	
			Number	Percent of total population	Percent naturalized citizens	Number	Percent living in different house in 1995	Number	Percent who speak English less than "very well"	Number	Percent who speak English less than "very well"
PLACE AND COUNTY SUBDIVISION—Con.											
Harpswell town, Cumberland County	5 239	56.6	218	4.2	68.3	4 989	36.8	14	100.0	332	27.4
Harrington town, Washington County	882	69.1	19	2.2	63.2	844	37.9	7	-	37	2.7
Harrison town, Cumberland County	2 315	62.8	35	1.5	77.1	2 176	33.1	19	31.6	65	26.2
Hartford town, Oxford County	963	77.7	8	0.8	75.0	899	26.4	8	25.0	39	12.8
Hartland CDP, Somerset County	858	87.9	13	1.5	61.5	800	44.5	7	71.4	30	13.3
Hartland town, Somerset County	1 816	84.4	21	1.2	76.2	1 719	35.3	10	50.0	51	7.8
Haynesville town, Aroostook County	124	88.7	-	-	(X)	114	21.1	-	(X)	-	(X)
Hebron town, Oxford County	1 053	78.7	14	1.3	64.3	993	29.5	7	28.6	48	12.5
Hermon town, Penobscot County	4 437	82.5	53	1.2	50.9	4 177	33.3	11	-	100	38.0
Hersey town, Aroostook County	67	82.1	-	-	(X)	63	28.6	-	(X)	2	-
Hibberts gore, Lincoln County	2	-	-	-	(X)	2	-	-	(X)	-	(X)
Highland plantation, Somerset County	69	82.6	-	-	(X)	66	3.0	-	(X)	2	-
Hiram town, Oxford County	1 423	64.1	20	1.4	65.0	1 329	36.6	-	(X)	38	21.1
Hodgdon town, Aroostook County	1 255	82.4	31	2.5	41.9	1 183	27.0	5	-	23	39.1
Holden town, Penobscot County	2 827	75.5	48	1.7	87.5	2 673	31.2	17	52.9	95	22.1
Hollis town, York County	4 114	78.4	40	1.0	15.0	3 851	40.7	38	36.8	104	39.4
Hope town, Knox County	1 310	63.0	23	1.8	17.4	1 233	33.3	25	24.0	28	50.0
Houlton CDP, Aroostook County	5 178	83.5	200	3.9	67.0	4 898	39.7	63	12.7	232	7.8
Houlton town, Aroostook County	6 476	85.4	266	4.1	66.2	6 067	36.3	63	12.7	317	14.5
Howland town, Penobscot County	1 381	87.2	50	3.6	58.0	1 304	31.4	4	-	79	21.5
Howland CDP, Penobscot County	1 215	86.6	48	4.0	56.3	1 145	33.7	2	-	75	22.7
Hudson town, Penobscot County	1 393	79.8	22	1.6	36.4	1 297	36.2	4	50.0	38	21.1
Industry town, Franklin County	790	72.0	8	1.0	62.5	735	32.7	-	(X)	23	26.1
Island Falls town, Aroostook County	798	85.4	8	1.0	75.0	756	22.8	-	(X)	15	-
Isle au Haut town, Knox County	81	74.1	-	-	(X)	79	32.9	-	(X)	-	(X)
Islesboro town, Waldo County	610	54.3	13	2.1	69.2	582	29.7	12	50.0	11	-
Jackman town, Somerset County	706	68.8	64	9.1	84.4	654	33.3	16	18.8	137	10.2
Jackson town, Waldo County	494	69.3	6	1.2	33.3	464	23.7	5	-	10	-
Jay town, Franklin County	4 985	85.0	71	1.4	57.7	4 703	32.2	15	40.0	425	21.9
Jefferson town, Lincoln County	2 369	67.0	64	2.7	62.5	2 237	38.9	8	50.0	50	14.0
Jonesboro town, Washington County	557	79.4	3	0.5	-	519	30.6	3	-	5	-
Jonesport town, Washington County	1 420	78.5	13	0.9	84.6	1 336	31.9	2	-	28	10.7
Kenduskeag town, Penobscot County	1 171	81.2	9	0.8	77.8	1 109	28.6	8	75.0	24	33.3
Kennebunk CDP, York County	4 966	40.3	140	2.8	57.1	4 749	42.9	7	-	223	19.3
Kennebunk town, York County	10 476	43.8	310	3.0	57.7	9 901	40.8	35	-	434	12.9
Kennebunkport CDP, York County	1 368	30.8	93	6.8	41.9	1 322	39.6	-	(X)	51	15.7
Kennebunkport town, York County	3 720	42.5	137	3.7	55.5	3 548	38.7	-	(X)	171	8.2
Kingfield town, Franklin County	1 116	71.1	32	2.9	31.3	1 032	35.4	-	(X)	23	17.4
Kingman UT, Penobscot County	187	87.7	-	-	(X)	178	19.1	6	-	4	-
Kingsbury plantation, Piscataquis County	-	(X)	-	(X)	(X)	-	(X)	-	(X)	-	(X)
Kittery CDP, York County	4 771	22.4	82	1.7	26.8	4 486	54.0	31	-	249	15.3
Kittery town, York County	9 543	23.2	232	2.4	44.0	8 967	49.2	65	12.3	430	21.2
Kittery Point CDP, York County	1 118	20.2	38	3.4	44.7	1 070	30.9	8	100.0	51	-
Knox town, Waldo County	751	75.7	7	0.9	57.1	712	22.9	-	(X)	12	50.0
Lagrange town, Penobscot County	743	75.4	-	-	(X)	694	40.8	-	(X)	6	-
Lake Arrowhead CDP, York County	2 170	64.4	38	1.8	50.0	1 930	51.5	3	-	92	9.8
Lake View plantation, Piscataquis County	29	62.1	-	-	(X)	29	34.5	-	(X)	-	(X)
Lakeville town, Penobscot County	57	73.7	-	-	(X)	57	36.8	-	(X)	-	(X)
Lamoine town, Hancock County	1 495	60.7	46	3.1	52.2	1 421	33.2	10	20.0	35	11.4
Lebanon town, York County	5 083	30.9	132	2.6	66.7	4 795	33.9	6	-	219	27.4
Lee town, Penobscot County	847	85.7	2	0.2	100.0	799	26.8	4	50.0	12	-
Leeds town, Androscoggin County	2 001	80.9	20	1.0	50.0	1 896	31.0	8	100.0	81	35.8
Levant town, Penobscot County	2 171	80.9	20	0.9	20.0	2 028	38.0	22	31.8	62	9.7
Lewiston city, Androscoggin County	35 690	78.8	1 338	3.7	62.2	33 751	50.0	330	12.1	9 171	24.6
Liberty town, Waldo County	927	62.9	8	0.9	50.0	845	37.3	7	42.9	14	28.6
Limerick town, York County	2 240	62.9	64	2.9	70.3	2 081	42.2	19	26.3	69	34.8
Limestone CDP, Aroostook County	1 421	57.2	130	9.1	33.1	1 378	59.9	65	44.6	212	35.4
Limestone town, Aroostook County	2 374	56.4	234	9.9	50.4	2 274	54.9	65	44.6	306	32.4
Limington town, York County	3 403	76.7	42	1.2	92.9	3 194	40.1	-	(X)	108	28.7
Lincoln plantation, Oxford County	34	35.3	-	-	(X)	34	-	-	(X)	-	(X)
Lincoln CDP, Penobscot County	2 811	83.5	46	1.6	47.8	2 712	38.2	-	(X)	92	59.8
Lincoln town, Penobscot County	5 221	84.0	100	1.9	38.0	4 963	33.5	8	-	153	63.4
Lincolnville town, Waldo County	2 042	57.9	37	1.8	27.0	1 939	37.0	23	8.7	64	14.1
Linneus town, Aroostook County	885	81.7	13	1.5	15.4	836	26.4	10	60.0	31	29.0
Lisbon town, Androscoggin County	9 077	75.0	204	2.2	55.9	8 451	41.0	54	53.7	821	18.9
Lisbon Falls CDP, Androscoggin County	4 460	70.3	82	1.8	47.6	4 157	42.0	4	-	275	8.4
Litchfield town, Kennebec County	3 110	79.6	31	1.0	64.5	2 926	32.9	23	60.9	137	19.7
Little Falls-South Windham CDP, Cumberland County	1 615	67.4	52	3.2	38.5	1 571	47.0	-	(X)	57	54.4
Littleton town, Aroostook County	955	81.5	50	5.2	70.0	908	23.9	7	-	19	15.8
Livermore town, Androscoggin County	2 106	81.1	15	0.7	33.3	1 982	34.3	10	30.0	99	49.5
Livermore Falls CDP, Androscoggin County	1 638	83.9	39	2.4	33.3	1 520	46.4	-	(X)	159	37.1
Livermore Falls town, Androscoggin County	3 227	85.7	56	1.7	35.7	3 012	42.8	4	-	238	31.9
Long Island town, Cumberland County	201	66.0	7	3.5	57.1	195	36.4	-	(X)	2	-
Loring AFB CDP, Aroostook County	160	25.2	17	10.6	100.0	155	71.0	-	(X)	12	66.7
Lovell town, Oxford County	994	35.8	20	2.0	90.0	951	32.5	23	13.0	37	10.8
Lowell town, Penobscot County	285	79.1	7	2.5	71.4	273	25.6	-	(X)	7	42.9
Lubec town, Washington County	1 619	70.5	81	5.0	49.4	1 553	35.4	6	33.3	34	35.3
Ludlow town, Aroostook County	401	83.5	13	3.2	30.8	384	24.0	-	(X)	9	77.8
Lyman town, York County	3 795	73.5	128	3.4	50.0	3 577	33.3	14	100.0	366	11.2
Machias CDP, Washington County	1 444	72.4	56	3.9	23.2	1 381	53.8	6	66.7	53	22.6
Machias town, Washington County	2 355	71.0	94	4.0	25.5	2 251	50.4	6	66.7	96	33.3
Machiasport town, Washington County	1 079	70.8	12	1.1	50.0	1 039	39.6	6	-	9	33.3
Macwahoc plantation, Aroostook County	91	83.3	1	1.1	100.0	89	18.0	-	(X)	-	(X)

Table 2. **Place of Birth, Residence in 1995, and Language: 2000**—Con.

[Data based on a sample (except Tables 65-68). For information on confidentiality protection, coverage, sampling error, and nonsampling error, see Appendix G.
For location of definitions, see "How to Use This Census Report"]

State County Place and County Subdivision	Total population	Native population—Percent born in state of residence	Foreign-born population			Population 5 years and over		Speak a language other than English at home			
								Population 5 to 17 years		Population 18 years and over	
			Number	Percent of total population	Percent naturalized citizens	Number	Percent living in different house in 1995	Number	Percent who speak English less than "very well"	Number	Percent who speak English less than "very well"
PLACE AND COUNTY SUBDIVISION—Con.											
Madawaska CDP, Aroostook County	3 312	78.0	609	18.4	70.4	3 170	31.2	341	26.1	2 307	31.2
Madawaska town, Aroostook County	4 534	78.4	834	18.4	73.0	4 340	26.6	472	25.8	3 148	31.0
Madison CDP, Somerset County	2 736	82.5	47	1.7	78.7	2 587	36.4	21	66.7	73	54.8
Madison town, Somerset County	4 523	79.2	90	2.0	88.9	4 256	33.3	21	66.7	157	44.6
Madrid town, Franklin County	145	66.2	-	-	(X)	145	31.7	4	-	10	30.0
Magalloway plantation, Oxford County	28	35.7	-	-	(X)	28	21.4	-	(X)	-	(X)
Manchester town, Kennebec County	2 465	70.8	50	2.0	58.0	2 332	36.3	7	28.6	95	23.2
Mapleton town, Aroostook County	1 904	88.0	55	2.9	52.7	1 811	28.9	4	-	91	24.2
Mariaville town, Hancock County	378	68.7	4	1.1	-	367	30.8	2	-	4	-
Marshfield town, Washington County	518	75.2	10	1.9	60.0	500	30.4	-	(X)	5	-
Mars Hill town, Aroostook County	1 488	89.5	82	5.5	65.9	1 412	30.7	10	70.0	42	23.8
Mars Hill-Blaine CDP, Aroostook County	1 426	88.4	83	5.8	66.3	1 343	31.3	15	60.0	42	19.0
Masardis town, Aroostook County	272	84.8	2	0.7	100.0	263	25.9	4	-	19	-
Matinicus Isle plantation, Knox County	51	73.5	2	3.9	-	51	13.7	-	(X)	3	-
Mattawamkeag town, Penobscot County	835	89.3	11	1.3	45.5	797	26.1	-	(X)	15	80.0
Maxfield town, Penobscot County	74	76.4	2	2.7	-	69	39.1	-	(X)	3	-
Mechanic Falls town, Androscoggin County	3 138	78.2	26	0.8	84.6	2 934	41.1	14	21.4	121	28.9
Mechanic Falls CDP, Androscoggin County	2 439	78.6	22	0.9	81.8	2 278	43.3	7	42.9	95	25.3
Meddybemps town, Washington County	165	75.0	9	5.5	55.6	154	22.7	-	(X)	-	(X)
Medford town, Piscataquis County	191	69.6	-	-	(X)	175	38.9	-	(X)	7	-
Medway town, Penobscot County	1 495	92.5	22	1.5	68.2	1 412	18.2	5	-	61	29.5
Mercer town, Somerset County	713	69.5	9	1.3	55.6	682	27.9	4	50.0	20	20.0
Merrill town, Aroostook County	250	81.7	10	4.0	50.0	243	17.7	6	-	11	45.5
Mexico CDP, Oxford County	1 761	86.0	23	1.3	100.0	1 676	31.0	-	(X)	76	18.4
Mexico town, Oxford County	2 959	87.3	52	1.8	76.9	2 788	28.5	6	-	112	12.5
Milbridge town, Washington County	1 279	70.6	87	6.8	24.1	1 227	38.6	19	-	100	46.0
Milford CDP, Penobscot County	2 188	84.9	74	3.4	32.4	2 066	37.8	27	40.7	75	34.7
Milford town, Penobscot County	2 952	86.2	74	2.5	32.4	2 781	34.2	39	38.5	107	32.7
Millinocket town, Penobscot County	5 203	86.2	173	3.3	51.4	5 021	24.5	36	-	280	35.4
Millinocket CDP, Penobscot County	5 178	86.3	173	3.3	51.4	4 996	24.6	36	-	280	35.4
Milo CDP, Piscataquis County	1 975	79.8	33	1.7	36.4	1 862	34.9	19	31.6	33	15.2
Milo town, Piscataquis County	2 423	78.8	48	2.0	45.8	2 294	33.4	19	31.6	57	8.8
Milton UT, Oxford County	121	90.9	-	-	(X)	114	23.7	2	100.0	4	50.0
Minot town, Androscoggin County	2 248	81.8	28	1.2	78.6	2 114	32.2	18	38.9	158	17.7
Monhegan plantation, Lincoln County	79	30.8	1	1.3	100.0	79	38.0	-	(X)	-	(X)
Monmouth town, Kennebec County	3 785	77.4	25	0.7	60.0	3 535	35.5	12	58.3	172	20.3
Monroe town, Waldo County	894	63.7	17	1.9	58.8	843	26.9	3	-	29	10.3
Monson town, Piscataquis County	656	68.7	5	0.8	40.0	614	42.8	-	(X)	14	28.6
Monticello town, Aroostook County	786	79.4	29	3.7	55.2	752	24.7	5	-	16	12.5
Montville town, Waldo County	1 002	64.0	16	1.6	43.8	937	34.4	16	-	42	11.9
Moose River town, Somerset County	246	78.2	7	2.8	85.7	233	21.0	-	(X)	17	5.9
Moro plantation, Aroostook County	58	43.1	-	-	(X)	51	72.5	-	(X)	-	(X)
Morrill town, Waldo County	768	75.7	6	0.8	66.7	710	34.4	4	50.0	11	36.4
Moscow town, Somerset County	571	88.3	24	4.2	50.0	527	27.9	2	-	30	23.3
Mount Chase town, Penobscot County	248	69.4	-	-	(X)	242	26.9	-	(X)	2	-
Mount Desert town, Hancock County	2 109	57.6	58	2.8	27.6	2 033	29.2	15	86.7	52	26.9
Mount Vernon town, Kennebec County	1 524	65.8	25	1.6	80.0	1 456	31.5	10	60.0	65	6.2
Naples town, Cumberland County	3 274	66.2	61	1.9	77.0	3 097	35.6	31	58.1	84	23.8
Nashville plantation, Aroostook County	54	81.5	-	-	(X)	49	40.8	-	(X)	5	40.0
Newburgh town, Penobscot County	1 394	80.2	21	1.5	57.1	1 332	35.1	3	-	31	6.5
New Canada town, Aroostook County	313	83.1	18	5.8	55.6	299	21.4	24	-	170	1.2
Newcastle town, Lincoln County	1 740	52.9	53	3.0	66.0	1 672	37.6	4	100.0	26	15.4
Newfield town, York County	1 328	49.5	28	2.1	28.6	1 254	42.3	2	-	39	25.6
New Gloucester town, Cumberland County	4 803	73.9	55	1.1	74.5	4 454	40.6	21	9.5	117	3.4
New Limerick town, Aroostook County	528	88.9	24	4.5	37.5	499	20.4	-	(X)	27	7.4
Newport town, Penobscot County	3 017	78.5	60	2.0	51.7	2 835	38.6	24	37.5	50	16.0
Newport CDP, Penobscot County	1 846	76.9	47	2.5	48.9	1 733	48.8	24	37.5	40	20.0
New Portland town, Somerset County	781	66.2	24	3.1	66.7	730	32.2	5	-	46	23.9
Newry town, Oxford County	380	60.9	7	1.8	57.1	368	37.2	-	(X)	6	33.3
New Sharon town, Franklin County	1 297	72.9	9	0.7	88.9	1 237	23.0	9	55.6	21	-
New Sweden town, Aroostook County	625	70.8	16	2.6	50.0	610	25.1	-	(X)	54	7.4
New Vineyard town, Franklin County	725	75.1	9	1.2	100.0	684	32.2	12	16.7	21	19.0
Nobleboro town, Lincoln County	1 626	67.9	26	1.6	84.6	1 555	30.7	5	-	43	9.3
Norridgewock CDP, Somerset County	1 550	84.3	8	0.5	-	1 438	28.0	9	-	53	22.6
Norridgewock town, Somerset County	3 294	84.8	31	0.9	19.4	3 067	25.3	24	-	65	18.5
North Berwick CDP, York County	1 616	40.6	19	1.2	100.0	1 494	42.4	-	(X)	38	-
North Berwick town, York County	4 293	44.2	89	2.1	68.5	4 010	35.3	-	(X)	100	19.0
Northeast Piscataquis UT, Piscataquis County	330	73.2	9	2.7	33.3	319	18.5	-	(X)	22	9.1
Northeast Somerset UT, Somerset County	332	69.4	2	0.6	-	317	37.9	-	(X)	15	33.3
Northfield town, Washington County	131	64.3	2	1.5	100.0	124	44.4	-	(X)	-	(X)
North Franklin UT, Franklin County	40	41.7	4	10.0	100.0	40	10.0	-	(X)	8	25.0
North Haven town, Knox County	388	75.5	4	1.0	-	363	21.8	-	(X)	3	-
North Oxford UT, Oxford County	13	38.5	-	-	(X)	13	61.5	-	(X)	-	(X)
North Penobscot UT, Penobscot County	463	86.7	3	0.6	33.3	458	31.2	4	50.0	18	16.7
Northport town, Waldo County	1 324	57.3	51	3.9	54.9	1 252	38.5	7	-	47	12.8
North Washington UT, Washington County	550	77.6	18	3.3	66.7	524	25.4	11	-	19	15.8
Northwest Aroostook UT, Aroostook County	25	72.7	3	12.0	-	25	32.0	2	-	9	-
Northwest Hancock UT, Hancock County	-	(X)	-	(X)	(X)	-	(X)	-	(X)	-	(X)
Northwest Piscataquis UT, Piscataquis County	160	79.1	12	7.5	25.0	155	35.5	2	100.0	16	18.8
Northwest Somerset UT, Somerset County	18	50.0	-	-	(X)	16	31.3	-	(X)	-	(X)
North Windham CDP, Cumberland County	4 558	82.0	132	2.9	77.3	4 263	40.4	19	100.0	118	16.1
North Yarmouth town, Cumberland County	3 210	61.9	173	5.4	67.1	2 981	30.3	48	-	147	12.2
Norway CDP, Oxford County	2 562	77.3	12	0.5	100.0	2 424	46.2	14	-	56	-
Norway town, Oxford County	4 611	75.5	31	0.7	100.0	4 397	40.5	30	23.3	99	16.2

Table 2. **Place of Birth, Residence in 1995, and Language: 2000**—Con.

[Data based on a sample (except Tables 65-68). For information on confidentiality protection, coverage, sampling error, and nonsampling error, see Appendix G.
For location of definitions, see "How to Use This Census Report"]

State County Place and County Subdivision	Total population	Native population—Percent born in state of residence	Foreign-born population			Population 5 years and over		Speak a language other than English at home			
								Population 5 to 17 years		Population 18 years and over	
			Number	Percent of total population	Percent naturalized citizens	Number	Percent living in different house in 1995	Number	Percent who speak English less than "very well"	Number	Percent who speak English less than "very well"
PLACE AND COUNTY SUBDIVISION—Con.											
Oakfield town, Aroostook County	734	83.8	11	1.5	36.4	709	28.5	-	(X)	16	-
Oakland CDP, Kennebec County	2 848	83.1	34	1.2	41.2	2 665	31.5	8	-	106	18.9
Oakland town, Kennebec County	5 959	80.5	102	1.7	62.7	5 598	35.6	18	-	261	19.2
Ogunquit town, York County	1 226	29.6	71	5.8	87.3	1 205	40.4	10	70.0	76	10.5
Old Orchard Beach town, York County	8 856	67.2	270	3.0	49.3	8 414	51.0	61	9.8	827	16.3
Old Orchard Beach CDP, York County	8 856	67.2	270	3.0	49.3	8 414	51.0	61	9.8	827	16.3
Old Town city, Penobscot County	8 133	78.2	212	2.6	37.7	7 723	48.2	19	57.9	408	27.9
Orient town, Aroostook County	161	67.1	3	1.9	100.0	157	25.5	1	-	7	-
Orland town, Hancock County	2 127	74.5	20	0.9	65.0	2 013	31.1	6	-	36	19.4
Orono town, Penobscot County	9 112	64.2	579	6.4	39.9	8 838	69.2	47	14.9	750	24.9
Orono CDP, Penobscot County	8 276	63.8	541	6.5	35.7	8 052	71.1	34	20.6	697	23.8
Orrington town, Penobscot County	3 560	78.6	81	2.3	53.1	3 326	39.0	16	50.0	84	48.8
Osborn town, Hancock County	82	81.7	-	-	(X)	77	33.8	-	(X)	-	(X)
Otis town, Hancock County	548	70.0	14	2.6	57.1	519	35.3	-	(X)	22	50.0
Otisfield town, Oxford County	1 560	65.0	21	1.3	47.6	1 468	41.5	2	50.0	31	38.7
Owls Head town, Knox County	1 601	66.9	44	2.7	65.9	1 538	36.1	4	50.0	62	6.5
Oxbow plantation, Aroostook County	51	64.7	-	-	(X)	49	30.6	-	(X)	2	-
Oxford CDP, Oxford County	1 379	71.6	47	3.4	68.1	1 283	31.7	46	39.1	56	12.5
Oxford town, Oxford County	3 960	79.4	91	2.3	59.3	3 722	32.8	65	43.1	189	28.0
Palermo town, Waldo County	1 215	74.4	18	1.5	66.7	1 146	29.8	2	100.0	30	23.3
Palmyra town, Somerset County	1 979	74.7	26	1.3	80.8	1 861	29.8	9	22.2	49	34.7
Paris town, Oxford County	4 793	72.9	44	0.9	40.9	4 551	41.6	29	37.9	148	24.3
Parkman town, Piscataquis County	838	65.0	13	1.6	53.8	791	34.4	-	(X)	14	-
Parsonsfield town, York County	1 584	58.4	13	0.8	38.5	1 492	37.7	6	-	27	7.4
Passadumkeag town, Penobscot County	433	81.7	13	3.0	30.8	411	25.1	4	50.0	14	35.7
Passamaquoddy Indian Township Reservation, Washington County	686	89.6	22	3.2	63.6	625	37.1	44	6.8	200	4.5
Passamaquoddy Pleasant Point Reservation, Washington County	624	81.6	9	1.4	44.4	588	31.5	85	11.8	274	26.6
Patten town, Penobscot County	1 111	82.4	16	1.4	56.3	1 054	28.7	10	-	31	6.5
Pembroke town, Washington County	879	78.9	10	1.1	70.0	835	23.1	5	-	19	5.3
Penobscot town, Hancock County	1 344	63.8	21	1.6	52.4	1 289	37.9	1	100.0	25	40.0
Penobscot Indian Island Reservation, Aroostook County	-	(X)	-	(X)	(X)	-	(X)	-	(X)	-	(X)
Penobscot Indian Island Reservation, Penobscot County	559	77.8	28	5.0	67.9	523	57.0	24	8.3	54	37.0
Perham town, Aroostook County	434	78.6	18	4.1	72.2	414	29.7	9	100.0	9	66.7
Perkins UT, Sagadahoc County	-	(X)	-	(X)	(X)	-	(X)	-	(X)	-	(X)
Perry town, Washington County	810	82.6	32	4.0	28.1	746	32.8	4	-	28	32.1
Peru town, Oxford County	1 518	85.5	17	1.1	64.7	1 446	22.1	8	50.0	35	45.7
Phillips town, Franklin County	1 043	75.6	18	1.7	61.1	989	29.0	11	-	33	-
Phippsburg town, Sagadahoc County	2 110	68.0	40	1.9	60.0	2 004	30.8	12	41.7	39	10.3
Pittsfield CDP, Somerset County	3 291	73.0	86	2.6	41.9	3 087	48.3	24	37.5	108	28.7
Pittsfield town, Somerset County	4 214	74.3	99	2.3	49.5	3 973	42.7	35	42.9	123	34.1
Pittston town, Kennebec County	2 503	82.8	43	1.7	34.9	2 384	32.8	19	47.4	58	25.9
Pleasant Ridge plantation, Somerset County	89	75.3	-	-	(X)	89	14.6	-	(X)	3	-
Plymouth town, Penobscot County	1 257	81.4	15	1.2	73.3	1 166	27.3	8	25.0	17	29.4
Poland town, Androscoggin County	4 866	74.8	46	0.9	73.9	4 575	36.2	32	9.4	240	21.7
Portage Lake town, Aroostook County	356	81.8	21	5.9	90.5	348	23.0	2	-	65	26.2
Porter town, Oxford County	1 438	64.4	19	1.3	42.1	1 361	30.5	5	40.0	45	6.7
Portland city, Cumberland County	64 257	64.0	4 895	7.6	34.2	61 046	55.8	1 131	27.8	4 899	41.0
Pownal town, Cumberland County	1 484	67.5	31	2.1	61.3	1 412	28.3	8	25.0	45	4.4
Prentiss UT, Penobscot County	243	82.4	4	1.6	-	222	33.3	-	(X)	6	-
Presque Isle city, Aroostook County	9 511	82.4	521	5.5	44.5	8 991	42.2	80	27.5	828	25.4
Princeton town, Washington County	892	78.9	55	6.2	56.4	858	29.7	7	-	51	29.4
Prospect town, Waldo County	637	69.5	4	0.6	50.0	598	32.3	3	100.0	8	-
Randolph town, Kennebec County	1 963	80.9	58	3.0	75.9	1 847	38.0	7	42.9	49	8.2
Randolph CDP, Kennebec County	1 963	80.9	58	3.0	75.9	1 847	38.0	7	42.9	49	8.2
Rangeley town, Franklin County	1 048	65.0	25	2.4	36.0	991	35.3	8	25.0	33	27.3
Rangeley plantation, Franklin County	120	47.0	3	2.5	-	114	44.7	-	(X)	6	-
Raymond town, Cumberland County	4 299	65.9	42	1.0	69.0	4 046	37.1	7	100.0	144	16.0
Readfield town, Kennebec County	2 360	63.3	19	0.8	47.4	2 210	38.2	12	33.3	66	3.0
Reed plantation, Aroostook County	225	88.0	-	-	(X)	219	22.4	-	(X)	2	-
Richmond CDP, Sagadahoc County	1 926	69.3	36	1.9	100.0	1 788	45.2	9	-	84	35.7
Richmond town, Sagadahoc County	3 298	69.8	59	1.8	78.0	3 074	40.2	17	47.1	117	25.6
Ripley town, Somerset County	397	80.3	2	0.5	100.0	383	26.9	-	(X)	2	-
Robbinston town, Washington County	578	68.9	44	7.6	59.1	556	26.6	7	42.9	14	-
Rockland city, Knox County	7 609	74.2	122	1.6	53.3	7 210	49.1	53	-	211	10.0
Rockport town, Knox County	3 209	55.3	89	2.8	58.4	3 053	39.8	9	-	80	12.5
Rome town, Kennebec County	978	67.1	17	1.7	64.7	936	31.5	16	25.0	22	-
Roque Bluffs town, Washington County	298	69.6	15	5.0	60.0	288	26.0	-	(X)	11	-
Roxbury town, Oxford County	419	82.4	4	1.0	100.0	407	16.7	2	100.0	12	-
Rumford CDP, Oxford County	4 745	85.4	195	4.1	75.4	4 469	39.7	31	41.9	388	24.5
Rumford town, Oxford County	6 472	84.6	230	3.6	78.3	6 121	37.2	46	28.3	451	24.8
Sabattus town, Androscoggin County	4 486	83.2	140	3.1	66.4	4 199	34.2	11	100.0	709	33.1
Saco city, York County	16 822	71.9	485	2.9	46.0	15 760	47.1	110	30.9	2 078	24.5
St. Agatha town, Aroostook County	805	84.7	58	7.2	77.6	775	25.0	60	25.0	561	28.3
St. Albans town, Somerset County	1 836	73.8	35	1.9	54.3	1 726	34.1	9	66.7	45	35.6
St. Francis town, Aroostook County	584	92.5	14	2.4	64.3	561	13.7	18	55.6	324	21.6
St. George town, Knox County	2 580	63.0	40	1.6	35.0	2 452	33.2	7	42.9	54	24.1
St. John plantation, Aroostook County	281	87.6	22	7.8	31.8	274	15.3	16	12.5	150	5.3
Sandy River plantation, Franklin County	78	62.8	-	-	(X)	78	28.2	4	-	-	(X)
Sanford CDP, York County	10 418	70.2	409	3.9	76.3	9 691	45.9	85	18.8	1 347	27.0
Sanford town, York County	20 806	66.5	820	3.9	66.7	19 512	43.7	164	30.5	2 308	26.8

Table 2. **Place of Birth, Residence in 1995, and Language: 2000**—Con.

[Data based on a sample (except Tables 65-68). For information on confidentiality protection, coverage, sampling error, and nonsampling error, see Appendix G.
For location of definitions, see "How to Use This Census Report"]

State County Place and County Subdivision	Total population	Native population—Percent born in state of residence	Foreign-born population			Population 5 years and over		Speak a language other than English at home			
								Population 5 to 17 years		Population 18 years and over	
			Number	Percent of total population	Percent naturalized citizens	Number	Percent living in different house in 1995	Number	Percent who speak English less than "very well"	Number	Percent who speak English less than "very well"
PLACE AND COUNTY SUBDIVISION—Con.											
Sangerville town, Piscataquis County	1 270	75.2	14	1.1	85.7	1 211	30.8	4	-	31	12.9
Scarborough CDP, Cumberland County	4 105	67.4	133	3.2	74.4	3 828	57.5	33	75.8	153	18.3
Scarborough town, Cumberland County	16 970	62.7	479	2.8	55.5	15 807	45.4	99	51.5	468	27.6
Searsmont town, Waldo County	1 174	65.5	18	1.5	38.9	1 101	36.0	6	-	36	38.9
Searsport CDP, Waldo County	996	66.3	8	0.8	100.0	952	43.8	-	(X)	22	-
Searsport town, Waldo County	2 641	70.8	37	1.4	75.7	2 490	36.7	-	(X)	63	12.7
Sebago town, Cumberland County	1 433	61.3	24	1.7	54.2	1 378	24.6	3	-	48	6.3
Sebec town, Piscataquis County	616	69.0	7	1.1	42.9	581	36.8	9	33.3	23	47.8
Seboeis plantation, Penobscot County	35	34.3	-	-	(X)	35	77.1	-	(X)	-	(X)
Seboomook Lake UT, Somerset County	18	13.3	3	16.7	-	18	72.2	-	(X)	3	100.0
Sedgwick town, Hancock County	1 090	59.2	18	1.7	77.8	1 028	36.0	2	-	14	14.3
Shapleigh town, York County	2 326	54.8	35	1.5	85.7	2 208	33.4	7	100.0	105	50.5
Sherman town, Aroostook County	937	86.7	12	1.3	16.7	892	18.4	7	-	18	11.1
Shirley town, Piscataquis County	216	75.0	-	-	(X)	197	32.5	3	-	6	-
Sidney town, Kennebec County	3 514	81.9	90	2.6	56.7	3 272	27.3	40	-	252	23.8
Skowhegan CDP, Somerset County	6 713	81.4	154	2.3	55.2	6 348	39.4	10	-	263	25.5
Skowhegan town, Somerset County	8 824	80.7	192	2.2	57.8	8 368	39.3	21	28.6	365	27.1
Smithfield town, Somerset County	930	73.2	16	1.7	75.0	878	23.9	-	(X)	30	13.3
Smyrna town, Aroostook County	423	67.4	9	2.1	44.4	407	31.7	11	-	20	-
Solon town, Somerset County	940	68.2	13	1.4	69.2	894	37.0	8	25.0	10	30.0
Somerville town, Lincoln County	515	71.1	10	1.9	70.0	492	29.3	-	(X)	8	-
Sorrento town, Hancock County	284	56.6	3	1.1	100.0	275	27.6	-	(X)	2	-
South Aroostook UT, Aroostook County	489	85.6	10	2.0	-	475	23.8	4	-	13	15.4
South Berwick town, York County	6 671	19.5	135	2.0	67.4	6 216	35.8	29	17.2	140	27.9
South Bristol town, Lincoln County	900	54.0	21	2.3	66.7	875	33.3	11	18.2	33	15.2
Southeast Piscataquis UT, Piscataquis County	239	80.3	5	2.1	100.0	233	28.8	2	-	1	-
South Eliot CDP, York County	3 505	22.7	61	1.7	63.9	3 240	37.9	18	100.0	86	58.1
South Franklin UT, Franklin County	74	73.0	-	-	(X)	72	34.7	-	(X)	-	(X)
South Oxford UT, Oxford County	524	60.9	30	5.7	36.7	503	33.8	-	(X)	19	47.4
South Paris CDP, Oxford County	2 307	75.4	35	1.5	34.3	2 181	50.0	3	-	96	22.9
Southport town, Lincoln County	677	44.9	14	2.1	85.7	650	24.2	2	100.0	8	-
South Portland city, Cumberland County	23 324	73.2	740	3.2	69.7	21 997	45.5	183	24.6	1 002	33.5
South Sanford CDP, York County	4 149	56.8	183	4.4	64.5	3 924	39.7	47	31.9	393	28.0
South Thomaston town, Knox County	1 416	68.7	29	2.0	93.1	1 340	34.9	12	33.3	49	36.7
Southwest Harbor town, Hancock County	1 966	58.2	24	1.2	29.2	1 888	37.2	-	(X)	40	52.5
Springfield town, Penobscot County	379	77.2	2	0.5	-	352	20.7	-	(X)	9	22.2
Springvale CDP, York County	3 423	66.0	166	4.8	33.1	3 181	48.4	32	59.4	313	34.5
Square Lake UT, Aroostook County	610	81.1	29	4.8	79.3	585	31.1	14	-	237	15.2
Stacyville town, Penobscot County	384	81.0	16	4.2	68.8	351	20.2	6	16.7	27	18.5
Standish town, Cumberland County	9 285	73.8	147	1.6	87.8	8 702	41.9	51	-	293	6.5
Starks town, Somerset County	512	68.8	6	1.2	66.7	479	28.6	4	50.0	10	-
Stetson town, Penobscot County	981	72.4	21	2.1	19.0	919	41.3	6	33.3	14	-
Steuben town, Washington County	1 126	63.2	19	1.7	73.7	1 063	35.4	9	-	14	14.3
Stockholm town, Aroostook County	281	84.1	5	1.8	40.0	262	14.5	-	(X)	40	5.0
Stockton Springs town, Waldo County	1 486	64.5	24	1.6	25.0	1 418	33.3	6	-	33	9.1
Stoneham town, Oxford County	271	63.8	3	1.1	-	255	35.3	-	(X)	10	20.0
Stonington town, Hancock County	1 121	81.0	23	2.1	78.3	1 080	27.3	5	-	30	10.0
Stow town, Oxford County	246	52.5	2	0.8	100.0	232	24.6	3	-	2	-
Strong town, Franklin County	1 259	81.7	11	0.9	63.6	1 184	33.2	2	-	7	57.1
Sullivan town, Hancock County	1 191	66.1	22	1.8	45.5	1 123	34.6	13	-	41	19.5
Sumner town, Oxford County	851	68.4	3	0.4	-	812	34.9	-	(X)	18	22.2
Surry town, Hancock County	1 361	60.8	38	2.8	52.6	1 295	35.8	4	50.0	44	6.8
Swans Island town, Hancock County	337	73.5	5	1.5	60.0	320	30.0	3	-	22	54.5
Swanville town, Waldo County	1 344	73.2	9	0.7	33.3	1 274	34.8	20	45.0	27	25.9
Sweden town, Oxford County	316	49.8	9	2.8	22.2	298	41.9	-	(X)	16	12.5
Talmadge town, Washington County	64	59.4	-	-	(X)	64	32.8	-	(X)	-	(X)
Temple town, Franklin County	584	77.6	9	1.5	77.8	552	27.4	-	(X)	14	14.3
The Forks plantation, Somerset County	60	58.3	-	-	(X)	57	45.6	-	(X)	-	(X)
Thomaston CDP, Knox County	2 847	63.3	39	1.4	51.3	2 711	46.2	7	-	116	7.8
Thomaston town, Knox County	3 748	67.3	60	1.6	45.0	3 554	43.4	7	-	120	10.8
Thorndike town, Waldo County	718	70.6	8	1.1	37.5	682	32.7	3	100.0	21	38.1
Topsfield town, Washington County	232	83.8	3	1.3	-	215	38.6	-	(X)	4	-
Topsham CDP, Sagadahoc County	6 335	50.9	145	2.3	46.9	5 835	51.3	27	-	310	27.1
Topsham town, Sagadahoc County	9 100	54.9	208	2.3	59.6	8 446	48.5	41	-	475	23.4
Tremont town, Hancock County	1 529	65.1	23	1.5	73.9	1 452	34.0	-	(X)	37	5.4
Trenton town, Hancock County	1 370	61.8	42	3.1	47.6	1 292	36.3	4	-	49	30.6
Troy town, Waldo County	963	66.0	8	0.8	50.0	892	34.9	-	(X)	11	18.2
Turner town, Androscoggin County	4 972	77.0	126	2.5	36.5	4 635	39.8	69	13.0	387	42.6
Twombly UT, Penobscot County	-	(X)	-	(X)	(X)	-	(X)	-	(X)	-	(X)
Union town, Knox County	2 209	69.0	48	2.2	39.6	2 087	35.9	15	33.3	36	25.0
Unity UT, Kennebec County	41	65.9	-	-	(X)	40	47.5	-	(X)	-	(X)
Unity CDP, Waldo County	477	63.6	4	0.8	50.0	453	55.6	6	100.0	12	25.0
Unity town, Waldo County	1 895	58.3	25	1.3	84.0	1 811	45.8	9	66.7	71	26.8
Upton town, Oxford County	55	39.6	2	3.6	100.0	55	32.7	-	(X)	7	-
Van Buren CDP, Aroostook County	2 325	87.2	236	10.2	76.7	2 217	31.8	144	17.4	1 605	32.5
Van Buren town, Aroostook County	2 631	84.7	273	10.4	79.9	2 510	29.7	172	23.8	1 768	31.6
Vanceboro town, Washington County	152	65.9	20	13.2	60.0	136	23.5	-	(X)	2	-
Vassalboro town, Kennebec County	4 047	75.4	49	1.2	67.3	3 797	38.2	31	64.5	130	7.7
Veazie town, Penobscot County	1 744	75.9	44	2.5	47.7	1 648	40.4	10	60.0	54	13.0
Verona town, Hancock County	540	79.3	23	4.3	47.8	528	31.3	-	(X)	9	22.2
Vienna town, Kennebec County	529	69.0	10	1.9	40.0	510	27.1	5	-	9	22.2
Vinalhaven town, Knox County	1 226	75.9	19	1.5	89.5	1 136	32.6	8	-	37	18.9
Wade town, Aroostook County	228	78.7	7	3.1	71.4	222	24.8	-	(X)	6	-
Waite town, Washington County	120	76.2	15	12.5	26.7	120	15.8	2	-	5	-

Table 2. **Place of Birth, Residence in 1995, and Language: 2000**—Con.

[Data based on a sample (except Tables 65-68). For information on confidentiality protection, coverage, sampling error, and nonsampling error, see Appendix G.
For location of definitions, see "How to Use This Census Report"]

State County Place and County Subdivision	Total population	Native population—Percent born in state of residence	Foreign-born population			Population 5 years and over		Speak a language other than English at home			
								Population 5 to 17 years		Population 18 years and over	
			Number	Percent of total population	Percent naturalized citizens	Number	Percent living in different house in 1995	Number	Percent who speak English less than "very well"	Number	Percent who speak English less than "very well"
PLACE AND COUNTY SUBDIVISION—Con.											
Waldo town, Waldo County	746	73.5	13	1.7	53.8	710	25.1	6	-	20	25.0
Waldoboro CDP, Lincoln County	1 161	69.2	34	2.9	100.0	1 048	46.4	8	62.5	24	20.8
Waldoboro town, Lincoln County	4 916	71.6	71	1.4	78.9	4 583	34.5	29	17.2	91	30.8
Wales town, Androscoggin County	1 322	80.9	20	1.5	65.0	1 235	31.6	12	50.0	107	21.5
Wallagrass town, Aroostook County	554	82.6	18	3.2	44.4	505	23.8	22	22.7	304	17.8
Waltham town, Hancock County	340	79.4	-	-	(X)	318	32.4	-	(X)	2	-
Warren town, Knox County	3 794	75.9	65	1.7	15.4	3 571	45.7	25	-	161	11.2
Washburn town, Aroostook County	1 649	88.5	43	2.6	48.8	1 552	29.8	14	14.3	79	16.5
Washington town, Knox County	1 345	66.4	6	0.4	66.7	1 274	26.1	-	(X)	12	16.7
Waterboro town, York County	6 214	69.0	90	1.4	61.1	5 714	40.2	27	18.5	286	17.8
Waterford town, Oxford County	1 443	72.1	17	1.2	94.1	1 362	27.8	5	-	32	15.6
Waterville city, Kennebec County	15 605	68.6	544	3.5	48.3	14 789	52.7	63	6.3	1 774	36.8
Wayne town, Kennebec County	1 112	58.9	23	2.1	73.9	1 080	27.6	5	40.0	32	9.4
Webster plantation, Penobscot County	78	80.3	2	2.6	-	76	6.6	-	(X)	4	100.0
Weld town, Franklin County	413	68.3	3	0.7	100.0	397	23.9	9	33.3	10	-
Wellington town, Piscataquis County	242	64.1	5	2.1	40.0	239	21.3	-	(X)	5	-
Wells town, York County	9 400	37.2	273	2.9	75.5	8 972	39.0	60	58.3	529	13.8
Wesley town, Washington County	96	66.0	2	2.1	100.0	93	15.1	-	(X)	12	-
West Bath town, Sagadahoc County	1 794	66.5	37	2.1	70.3	1 685	36.6	6	50.0	32	18.8
Westbrook city, Cumberland County	16 142	79.9	311	1.9	66.2	15 146	43.7	130	14.6	741	26.2
West Central Franklin UT, Franklin County	-	(X)	-	(X)	(X)	-	(X)	-	(X)	-	(X)
Westfield town, Aroostook County	558	87.5	29	5.2	55.2	532	23.9	1	-	26	30.8
West Forks plantation, Somerset County	48	71.7	2	4.2	100.0	48	37.5	-	(X)	4	50.0
West Gardiner town, Kennebec County	2 943	83.3	42	1.4	42.9	2 724	27.3	4	100.0	47	34.0
West Kennebunk CDP, York County	880	59.5	9	1.0	100.0	765	43.0	-	(X)	17	-
Westmanland town, Aroostook County	72	59.7	-	-	(X)	72	12.5	10	-	11	-
Weston town, Aroostook County	197	77.5	10	5.1	50.0	191	38.2	-	(X)	4	50.0
West Paris town, Oxford County	1 722	76.7	28	1.6	46.4	1 611	39.9	11	-	57	8.8
Westport town, Lincoln County	736	57.5	23	3.1	65.2	715	31.6	3	66.7	12	16.7
Whitefield town, Lincoln County	2 285	74.6	32	1.4	78.1	2 171	30.3	3	100.0	56	7.1
Whiting town, Washington County	402	72.9	7	1.7	71.4	394	37.3	-	(X)	8	-
Whitney UT, Penobscot County	-	(X)	-	(X)	(X)	-	(X)	-	(X)	-	(X)
Whitneyville town, Washington County	236	84.5	4	1.7	100.0	220	17.7	5	60.0	9	-
Willimantic town, Piscataquis County	139	60.3	3	2.2	100.0	139	25.9	-	(X)	9	66.7
Wilton CDP, Franklin County	2 114	72.0	39	1.8	43.6	2 003	39.5	21	-	39	48.7
Wilton town, Franklin County	4 123	72.8	96	2.3	53.1	3 908	33.5	39	-	112	28.6
Windham town, Cumberland County	14 904	77.6	391	2.6	72.1	13 977	40.6	62	54.8	480	22.5
Windsor town, Kennebec County	2 204	79.0	17	0.8	100.0	2 068	32.6	20	20.0	80	20.0
Winn town, Penobscot County	422	86.1	6	1.4	66.7	405	25.9	1	100.0	16	56.3
Winslow CDP, Kennebec County	7 743	84.3	190	2.5	81.6	7 368	30.1	54	37.0	1 010	22.9
Winslow town, Kennebec County	7 743	84.3	190	2.5	81.6	7 368	30.1	54	37.0	1 010	22.9
Winter Harbor town, Hancock County	952	48.0	16	1.7	25.0	876	51.3	6	100.0	46	37.0
Winterport CDP, Waldo County	1 307	64.4	46	3.5	15.2	1 239	43.7	10	-	60	51.7
Winterport town, Waldo County	3 602	70.9	97	2.7	41.2	3 389	41.8	44	43.2	120	30.8
Winterville plantation, Aroostook County	200	83.6	5	2.5	60.0	191	24.1	2	-	78	5.1
Winthrop CDP, Kennebec County	2 917	70.2	77	2.6	49.4	2 821	43.2	30	20.0	148	8.8
Winthrop town, Kennebec County	6 232	72.4	198	3.2	56.1	5 930	42.6	57	24.6	361	19.4
Wiscasset CDP, Lincoln County	1 060	60.5	15	1.4	40.0	1 025	40.0	18	11.1	34	35.3
Wiscasset town, Lincoln County	3 603	62.8	18	0.5	33.3	3 430	40.3	31	29.0	50	24.0
Woodland town, Aroostook County	1 403	82.0	28	2.0	57.1	1 342	28.2	2	-	72	11.1
Woodland CDP, Washington County	1 056	75.0	108	10.2	66.7	989	25.1	8	-	29	27.6
Woodstock town, Oxford County	1 307	72.6	17	1.3	58.8	1 246	32.9	3	-	33	27.3
Woodville town, Penobscot County	253	85.2	3	1.2	100.0	242	23.6	6	-	8	-
Woolwich town, Sagadahoc County	2 810	69.6	58	2.1	65.5	2 680	29.1	5	-	37	37.8
Wyman UT, Franklin County	63	41.3	-	-	(X)	60	48.3	-	(X)	-	(X)
Yarmouth CDP, Cumberland County	3 579	51.7	62	1.7	69.4	3 361	40.3	10	-	71	19.7
Yarmouth town, Cumberland County	8 360	50.8	219	2.6	57.5	7 951	43.7	34	11.8	225	16.4
York town, York County	12 854	27.8	344	2.7	54.7	12 220	39.4	68	41.2	486	32.9
York Harbor CDP, York County	3 463	23.1	97	2.8	70.1	3 303	43.0	10	-	131	27.5

Table 3. **Education and Veteran Status: 2000**

[Data based on a sample (except Tables 65-68). For information on confidentiality protection, coverage, sampling error, and nonsampling error, see Appendix G.
For location of definitions, see "How to Use This Census Report"]

State County County Subdivision Place	Population 3 years and over enrolled in school				Population 16 to 19 years			Population 25 years and over			Civilian veterans 18 years and over	
		Elementary or high school				Not enrolled in school and not high school graduate						
	Pre-primary school	Number	Percent in private school	College or graduate school	Total	Number	Percent	Number	Percent high school graduate or higher	Percent with Bachelor's degree or higher	Total	65 years and over
The State	**33 040**	**220 785**	**7.6**	**67 216**	**69 770**	**4 311**	**6.2**	**869 893**	**85.4**	**22.9**	**154 590**	**55 434**
Androscoggin County	2 690	17 592	10.4	5 688	5 914	461	7.8	69 560	79.8	14.4	12 451	4 006
Auburn city	609	3 835	12.8	917	1 268	152	12.0	15 939	81.2	18.9	2 720	983
Durham town	88	649	17.7	135	201	10	5.0	2 298	90.7	24.0	349	54
Greene town	100	819	10.4	171	250	5	2.0	2 728	85.6	11.2	486	126
Leeds town	48	456	3.7	82	132	14	10.6	1 305	83.8	12.8	212	66
Lewiston city	919	5 059	12.0	3 195	2 199	161	7.3	23 794	72.3	12.6	4 576	1 680
Lisbon town	213	1 592	13.2	305	465	61	13.1	5 973	83.5	11.1	1 124	323
Lisbon Falls CDP	109	832	11.1	168	242	24	9.9	2 864	87.7	11.5	549	180
Livermore town	52	353	1.1	73	97	5	5.2	1 491	88.3	11.2	237	83
Livermore Falls town	105	665	2.1	147	159	4	2.5	2 075	81.8	6.1	343	100
Livermore Falls CDP	41	288	2.8	97	81	-	-	1 072	83.8	7.7	207	63
Mechanic Falls town	62	621	11.6	72	171	12	7.0	2 043	82.5	9.5	354	102
Mechanic Falls CDP	55	474	13.9	45	117	6	5.1	1 580	83.8	9.4	285	83
Minot town	55	478	10.7	94	129	-	-	1 485	87.9	16.2	219	55
Poland town	119	869	8.2	137	207	13	6.3	3 380	89.7	18.9	652	192
Sabattus town	147	797	7.8	184	238	16	6.7	3 021	77.4	8.4	547	105
Turner town	133	1 124	2.6	153	332	5	1.5	3 180	88.0	18.0	482	111
Wales town	40	275	3.6	23	66	3	4.5	848	85.4	12.6	150	26
Aroostook County	1 852	12 499	3.2	3 541	4 324	281	6.5	51 439	76.9	14.6	9 034	3 324
Allagash town	2	44	-	11	13	-	-	210	61.4	12.9	48	25
Amity town	8	39	15.4	5	8	-	-	138	77.5	9.4	14	4
Ashland town	24	309	-	36	91	-	-	1 041	73.9	10.7	169	61
Bancroft town	-	2	-	-	-	-	(X)	34	76.5	14.7	10	5
Blaine town	28	166	0.6	22	27	1	3.7	539	76.1	8.5	89	40
Mars Hill-Blaine CDP (part)	15	68	-	14	16	1	6.3	276	74.3	9.1	51	28
Bridgewater town	15	106	16.0	29	45	5	11.1	432	78.9	6.7	94	35
Caribou city	205	1 318	0.3	289	355	28	7.9	5 930	75.4	17.9	1 112	446
Cary plantation	2	19	10.5	10	5	-	-	155	80.0	7.1	36	13
Castle Hill town	11	60	-	10	25	5	20.0	319	73.7	8.2	65	28
Caswell town	2	33	-	3	11	-	-	229	59.8	3.9	32	13
Central Aroostook UT	-	10	-	4	10	-	-	79	65.8	7.6	24	10
Chapman town	11	80	-	13	23	-	-	328	71.3	9.5	45	12
Connor UT	15	87	-	8	10	-	-	290	73.4	3.8	44	12
Crystal town	4	39	2.6	5	11	-	-	204	76.0	11.3	37	13
Cyr plantation	3	33	-	5	9	-	-	77	63.6	10.4	5	2
Dyer Brook town	2	33	-	6	10	-	-	158	84.8	20.9	24	6
Eagle Lake town	7	126	-	48	35	-	-	605	68.1	10.4	111	32
Easton town	23	219	-	77	79	4	5.1	859	81.7	13.9	160	48
Fort Fairfield town	81	640	1.7	113	236	15	6.4	2 449	74.5	20.7	390	136
Fort Fairfield CDP	7	250	-	56	124	6	4.8	1 144	74.5	16.6	147	57
Fort Kent town	149	673	-	397	260	10	3.8	2 802	77.9	17.6	390	146
Fort Kent CDP	80	225	-	272	76	-	-	1 274	73.4	19.3	180	106
Frenchville town	39	200	3.0	25	54	-	-	868	76.6	7.8	149	54
Garfield plantation	5	6	-	-	2	-	-	51	62.7	7.8	15	6
Glenwood plantation	-	-	(X)	-	-	-	(X)	-	(X)	(X)	-	-
Grand Isle town	13	87	4.6	14	23	-	-	384	73.7	7.8	58	25
Hamlin town	2	65	-	3	21	-	-	197	66.0	9.1	37	10
Hammond town	-	24	-	2	6	-	-	60	70.0	3.3	8	3
Haynesville town	7	18	-	3	5	-	-	85	85.9	20.0	17	8
Hersey town	2	10	-	-	-	-	(X)	49	81.6	-	3	2
Hodgdon town	33	286	9.8	33	92	6	6.5	807	85.0	10.5	124	40
Houlton town	214	1 075	6.2	190	306	27	8.8	4 512	77.3	16.3	778	337
Houlton CDP	183	869	7.0	147	259	20	7.7	3 619	76.6	18.9	657	295
Island Falls town	15	118	5.9	6	43	-	-	573	83.1	11.7	101	42
Limestone town	50	486	-	294	440	43	9.8	1 282	76.1	18.2	312	58
Limestone CDP	22	326	-	254	350	36	10.3	627	75.6	22.5	155	28
Loring AFB CDP	10	18	-	8	17	-	-	118	85.6	15.3	24	-
Linneus town	21	174	14.9	26	71	13	18.3	567	71.3	6.5	100	21
Littleton town	20	176	11.4	22	68	-	-	650	80.2	12.0	131	47
Ludlow town	8	80	15.0	17	25	-	-	282	83.7	1.4	43	18
Macwahoc plantation	1	5	-	1	-	-	(X)	77	68.8	-	20	8
Madawaska town	122	680	1.9	143	179	-	-	3 371	78.6	12.3	556	199
Madawaska CDP	98	453	2.2	120	146	-	-	2 500	78.7	12.6	399	151
Mapleton town	64	333	5.4	97	113	13	11.5	1 312	85.0	16.2	228	60
Mars Hill town	46	268	4.9	61	90	-	-	1 023	74.6	10.0	155	75
Mars Hill-Blaine CDP (part)	23	155	-	39	59	-	-	733	73.0	8.9	117	57
Masardis town	3	50	8.0	10	7	-	-	200	70.5	9.0	57	18
Merrill town	-	69	-	2	24	2	8.3	160	75.6	8.8	35	15
Monticello town	17	140	14.3	28	42	-	-	565	69.7	10.3	107	43
Moro plantation	2	6	-	-	1	-	-	35	94.3	5.7	9	-
Nashville plantation	6	9	-	2	-	-	(X)	37	86.5	8.1	13	2
New Canada town	5	67	1.5	18	15	-	-	217	88.0	20.3	39	8
New Limerick town	10	81	23.5	9	19	1	5.3	388	80.4	12.1	72	36
New Sweden town	10	137	5.1	35	37	2	5.4	449	85.7	22.0	99	22
Northwest Aroostook UT	-	2	-	-	2	-	-	23	91.3	17.4	2	-
Oakfield town	12	124	2.4	23	26	-	-	541	78.6	8.3	104	62
Orient town	6	31	-	2	14	-	-	118	75.4	22.0	13	8
Oxbow plantation	-	2	-	-	2	-	-	45	84.4	13.3	12	8
Penobscot Indian Island Reservation	-	-	(X)	-	-	-	(X)	-	(X)	(X)	-	-
Perham town	5	76	5.3	10	21	3	14.3	302	78.1	11.3	59	31
Portage Lake town	5	26	-	12	5	-	-	306	72.9	14.1	56	19
Presque Isle city	232	1 491	0.3	979	634	46	7.3	6 292	81.4	21.0	1 037	428
Reed plantation	9	54	5.6	1	10	1	10.0	150	74.0	2.0	11	6
St. Agatha town	14	128	-	21	53	-	-	612	75.2	10.6	122	30
St. Francis town	15	104	-	24	41	6	14.6	419	64.7	9.1	92	36
St. John plantation	6	52	-	3	13	-	-	194	71.6	7.7	33	15
Sherman town	23	177	5.1	15	67	-	-	675	84.0	7.9	111	45
Smyrna town	13	87	18.4	15	29	12	41.4	265	78.5	11.7	41	10
South Aroostook UT	5	94	-	6	29	4	13.8	349	81.4	6.0	68	23
Square Lake UT	18	76	-	18	18	-	-	475	80.4	17.9	125	44
Stockholm town	10	47	4.3	17	18	3	16.7	208	78.4	19.2	39	17

Table 3. **Education and Veteran Status: 2000**—Con.

[Data based on a sample (except Tables 65-68). For information on confidentiality protection, coverage, sampling error, and nonsampling error, see Appendix G.
For location of definitions, see "How to Use This Census Report"]

State County County Subdivision Place	Population 3 years and over enrolled in school				Population 16 to 19 years			Population 25 years and over			Civilian veterans 18 years and over	
		Elementary or high school				Not enrolled in school and not high school graduate						
	Pre-primary school	Number	Percent in private school	College or graduate school	Total	Number	Percent	Number	Percent high school graduate or higher	Percent with Bachelor's degree or higher	Total	65 years and over
Aroostook County—Con.												
Van Buren town	48	408	-	75	132	8	6.1	1 962	63.7	9.4	320	109
Van Buren CDP	36	353	-	49	104	6	5.8	1 763	62.6	10.0	270	107
Wade town	5	48	4.2	10	15	-	-	166	80.7	15.1	31	6
Wallagrass town	19	91	11.0	27	37	7	18.9	361	75.1	17.5	61	21
Washburn town	35	236	0.8	63	81	9	11.1	1 165	80.1	15.8	203	69
Westfield town	8	89	-	18	43	2	4.7	420	75.0	10.7	64	24
Westmanland town	-	14	-	-	7	-	-	58	91.4	27.6	18	8
Weston town	3	30	40.0	2	4	-	-	145	79.3	12.4	31	4
Winterville plantation	2	33	-	13	3	-	-	152	75.7	15.1	51	21
Woodland town	52	293	6.5	55	74	5	6.8	957	73.1	12.6	165	36
Cumberland County	7 395	44 706	8.3	16 414	13 901	643	4.6	181 276	90.1	34.2	28 825	10 510
Baldwin town	33	224	4.5	36	72	6	8.3	912	80.2	15.9	170	66
Bridgton town	143	785	7.0	340	420	23	5.5	3 292	87.1	21.8	607	271
Bridgton CDP	72	334	3.0	254	289	11	3.8	1 603	85.5	22.3	244	97
Brunswick town	521	3 471	8.5	2 430	1 548	29	1.9	13 274	87.9	35.0	2 410	928
Brunswick CDP	302	2 242	7.4	2 035	1 234	15	1.2	9 132	86.7	33.6	1 645	690
Brunswick Station CDP	41	225	3.1	148	79	10	12.7	661	98.3	27.8	92	-
Cape Elizabeth town	309	1 861	8.2	505	467	-	-	6 315	96.8	58.7	1 051	495
Casco town	92	626	5.4	88	157	21	13.4	2 372	82.8	20.1	393	119
Cumberland town	232	1 647	9.4	187	325	-	-	4 676	95.5	50.3	726	232
Cumberland Center CDP	106	640	9.8	42	104	-	-	1 633	97.7	54.2	244	32
Falmouth town	435	2 034	6.7	312	380	12	3.2	7 102	95.5	53.2	989	465
Falmouth Foreside CDP	64	385	6.5	52	99	-	-	1 408	93.6	50.3	154	89
Freeport town	271	1 418	11.2	184	389	17	4.4	5 442	89.9	38.3	953	301
Freeport CDP	38	223	-	30	116	10	8.6	1 230	87.8	33.0	198	48
Frye Island town	-	-	(X)	-	-	-	(X)	-	(X)	(X)	-	-
Gorham town	371	2 741	7.2	1 643	1 290	31	2.4	8 503	91.5	31.5	1 370	460
Gorham CDP	96	527	5.1	1 235	677	-	-	2 230	89.3	35.1	387	236
Little Falls-South Windham CDP (part)	8	115	-	26	42	-	-	459	88.0	19.6	64	7
Gray town	173	1 229	13.2	279	327	-	-	4 705	91.2	28.0	791	154
Harpswell town	116	734	9.7	215	202	23	11.4	3 932	88.9	42.2	806	351
Harrison town	66	435	5.7	56	115	11	9.6	1 590	87.9	20.5	257	97
Long Island town	2	51	-	6	11	-	-	136	93.4	22.1	32	7
Naples town	100	646	4.0	43	189	13	6.9	2 282	87.4	16.0	401	136
New Gloucester town	90	952	11.0	187	187	18	9.6	3 145	89.5	21.9	499	98
North Yarmouth town	135	719	7.4	122	156	11	7.1	2 132	95.5	44.7	277	73
Portland city	1 556	8 595	11.2	4 795	2 776	176	6.3	45 297	88.3	36.4	6 139	2 463
Pownal town	37	246	13.8	54	57	3	5.3	1 089	89.5	33.9	183	71
Raymond town	104	900	9.3	131	200	-	-	2 940	89.4	33.5	539	147
Scarborough town	536	2 992	3.7	627	624	23	3.7	11 853	93.7	38.6	1 916	709
Scarborough CDP	86	605	-	207	92	8	8.7	2 968	92.4	30.8	453	220
Sebago town	23	274	3.3	63	50	4	8.0	1 040	92.1	22.2	205	68
South Portland city	642	3 740	9.2	1 384	1 252	85	6.8	16 301	89.7	28.0	2 485	915
Standish town	329	1 678	8.9	1 045	831	49	5.9	5 695	91.3	22.3	1 039	268
Westbrook city	366	2 720	3.2	642	787	49	6.2	11 158	87.1	18.5	1 940	726
Windham town	495	2 449	7.5	674	706	31	4.4	10 181	90.2	21.8	1 656	508
Little Falls-South Windham CDP (part)	6	86	-	73	19	7	36.8	747	84.9	7.2	101	31
North Windham CDP	187	786	10.4	207	178	-	-	3 066	92.0	20.2	584	222
Yarmouth town	218	1 539	8.1	366	383	8	2.1	5 912	94.6	57.2	991	382
Yarmouth CDP	115	707	16.3	191	136	-	-	2 434	93.5	58.0	409	122
Franklin County	679	5 352	5.6	2 382	2 046	121	5.9	19 260	85.2	20.9	3 543	1 272
Avon town	6	77	2.6	20	28	5	17.9	348	74.7	15.2	65	20
Carrabassett Valley town	15	50	12.0	7	10	-	-	273	94.1	45.8	43	10
Carthage town	7	101	9.9	9	17	2	11.8	348	74.7	4.3	61	25
Chesterville town	20	231	6.1	40	77	-	-	790	80.4	19.0	138	38
Coplin plantation	-	36	11.1	-	8	-	-	126	86.5	15.9	30	13
Dallas plantation	-	23	-	9	7	-	-	186	89.8	22.0	47	22
East Central Franklin UT	9	99	2.0	8	16	3	18.8	364	81.6	9.9	73	22
Eustis town	3	157	8.9	11	52	4	7.7	437	77.8	14.0	89	28
Farmington town	134	1 062	4.9	1 607	870	40	4.6	4 205	84.5	26.5	772	303
Farmington CDP	99	433	1.4	1 473	700	23	3.3	1 998	83.3	30.1	262	152
Industry town	22	128	-	41	29	1	3.4	529	81.3	22.1	77	33
Jay town	162	1 030	2.8	172	271	17	6.3	3 364	89.7	14.5	620	230
Chisholm CDP	18	269	3.0	34	52	6	11.5	1 051	88.5	14.0	219	121
Kingfield town	45	194	3.1	37	62	4	6.5	748	89.3	28.1	115	36
Madrid town	-	31	-	-	2	-	-	114	78.1	14.9	20	2
New Sharon town	29	253	4.7	57	87	1	1.1	886	88.9	21.7	184	62
New Vineyard town	12	159	22.0	4	49	4	8.2	474	82.9	17.5	94	25
North Franklin UT	-	11	18.2	-	-	-	(X)	31	74.2	12.9	10	8
Phillips town	26	185	2.2	27	55	2	3.6	738	80.4	14.1	116	37
Rangeley town	26	180	1.1	18	40	-	-	754	89.7	26.7	151	69
Rangeley plantation	3	5	-	4	-	-	(X)	109	79.8	15.6	22	11
Sandy River plantation	-	10	-	2	-	-	(X)	66	89.4	34.8	11	4
South Franklin UT	2	19	-	2	4	-	-	49	63.3	4.1	8	2
Strong town	18	259	1.5	62	65	-	-	831	83.4	15.8	160	46
Temple town	14	118	2.5	24	37	3	8.1	390	84.4	23.8	70	22
Weld town	5	85	-	19	22	-	-	309	92.2	23.9	64	24
West Central Franklin UT	-	-	(X)	-	-	-	(X)	-	(X)	(X)	-	-
Wilton town	121	847	11.9	200	236	35	14.8	2 749	84.9	22.8	503	180
Wilton CDP	58	360	1.9	122	121	20	16.5	1 452	85.5	21.9	252	99
Wyman UT	-	2	-	2	2	-	-	42	100.0	52.4	-	-
Hancock County	1 076	8 701	7.1	2 559	2 771	204	7.4	36 416	87.8	27.1	6 761	2 640
Amherst town	2	29	3.4	2	13	2	15.4	177	80.2	8.5	47	10
Aurora town	4	23	8.7	3	2	-	-	68	88.2	7.4	14	6
Bar Harbor town	69	756	7.9	390	290	32	11.0	3 441	92.0	42.1	550	253
Bar Harbor CDP	43	366	9.3	296	186	16	8.6	1 889	94.7	43.1	309	166
Blue Hill town	52	437	11.2	100	157	9	5.7	1 703	92.7	34.4	300	138
Brooklin town	15	151	18.5	27	47	4	8.5	630	90.8	39.5	105	60
Brooksville town	14	105	12.4	18	35	5	14.3	702	96.7	41.9	122	49
Bucksport town	105	915	3.2	103	266	41	15.4	3 314	84.9	16.2	559	187

Table 3. **Education and Veteran Status: 2000**—Con.

[Data based on a sample (except Tables 65-68). For information on confidentiality protection, coverage, sampling error, and nonsampling error, see Appendix G.
For location of definitions, see "How to Use This Census Report"]

State County County Subdivision Place	Population 3 years and over enrolled in school				Population 16 to 19 years			Population 25 years and over			Civilian veterans 18 years and over	
		Elementary or high school				Not enrolled in school and not high school graduate						
	Pre-primary school	Number	Percent in private school	College or graduate school	Total	Number	Percent	Number	Percent high school graduate or higher	Percent with Bachelor's degree or higher	Total	65 years and over
Hancock County—Con.												
Bucksport town—Con.												
Bucksport CDP	70	583	5.0	70	201	36	17.9	1 924	82.8	18.0	344	101
Castine town	26	73	5.5	629	179	-	-	642	98.0	57.8	147	57
Central Hancock UT	8	19	10.5	5	11	-	-	104	64.4	5.8	19	7
Cranberry Isles town	-	15	-	2	2	-	-	108	82.4	29.6	23	14
Dedham town	26	279	19.7	39	98	3	3.1	1 003	92.0	30.5	161	46
Deer Isle town	48	352	10.5	36	93	9	9.7	1 369	83.0	22.4	233	132
Eastbrook town	9	74	-	27	14	-	-	261	83.1	9.6	40	8
East Hancock UT	-	6	-	-	-	-	(X)	59	91.5	22.0	9	1
Ellsworth city	158	1 019	2.1	329	256	8	3.1	4 574	86.6	24.8	911	372
Franklin town	30	212	10.8	56	63	13	20.6	989	83.7	16.4	201	59
Frenchboro town	-	2	-	-	-	-	(X)	21	90.5	19.0	8	-
Gouldsboro town	15	336	11.3	78	115	8	7.0	1 356	88.6	22.3	315	116
Great Pond town	-	8	25.0	-	-	-	(X)	34	85.3	17.6	9	3
Hancock town	57	346	7.8	71	88	2	2.3	1 508	86.6	21.8	323	106
Lamoine town	47	263	3.8	63	84	4	4.8	1 069	89.9	27.9	219	90
Mariaville town	5	99	11.1	6	11	2	18.2	243	85.2	27.2	55	4
Mount Desert town	39	356	6.5	57	109	9	8.3	1 583	91.8	36.9	279	115
Northwest Hancock UT	-	-	(X)	-	-	-	(X)	-	(X)	(X)	-	-
Orland town	54	398	10.8	68	116	-	-	1 486	89.8	20.7	260	83
Osborn town	2	20	-	2	16	6	37.5	46	69.6	-	3	1
Otis town	6	100	3.0	37	27	4	14.8	386	87.8	25.9	92	29
Penobscot town	19	208	15.9	44	65	2	3.1	1 008	88.8	25.8	163	61
Sedgwick town	23	207	10.1	39	52	2	3.8	758	86.8	28.6	144	59
Sorrento town	5	35	2.9	6	8	-	-	229	95.2	39.3	33	14
Southwest Harbor town	38	322	1.9	45	101	9	8.9	1 412	82.8	32.6	267	116
Stonington town	20	191	6.3	23	66	4	6.1	806	76.7	15.6	134	67
Sullivan town	24	221	4.1	26	63	11	17.5	807	82.4	18.2	160	60
Surry town	37	232	10.3	59	59	5	8.5	985	87.1	30.7	190	66
Swans Island town	10	58	-	4	16	-	-	232	80.2	18.5	52	23
Tremont town	36	253	4.3	20	56	7	12.5	1 101	85.4	25.4	184	56
Trenton town	32	251	4.4	58	90	3	3.3	950	89.2	30.6	163	69
Verona town	7	86	1.2	28	23	-	-	401	82.5	18.5	66	36
Waltham town	7	87	-	9	20	-	-	202	84.7	10.4	38	9
Winter Harbor town	27	157	2.5	50	60	-	-	649	93.7	12.3	163	58
Kennebec County	2 988	20 871	6.6	6 428	6 528	323	4.9	79 362	85.2	20.7	14 315	5 036
Albion town	54	383	6.8	68	98	4	4.1	1 288	84.1	12.6	204	63
Augusta city	593	2 657	8.7	713	772	74	9.6	13 153	81.4	19.2	2 288	845
Belgrade town	72	565	7.6	171	151	5	3.3	2 054	89.7	21.8	366	115
Benton town	61	441	3.4	135	62	8	12.9	1 770	82.6	13.9	296	79
Chelsea town	60	453	12.1	66	128	14	10.9	1 727	78.6	10.0	373	135
China town	112	860	20.0	115	231	-	-	2 744	89.2	21.5	499	127
Clinton town	70	654	4.9	147	181	6	3.3	2 167	80.4	8.9	328	89
Clinton CDP	28	229	-	49	42	-	-	869	78.8	9.2	149	63
Farmingdale town	76	441	8.8	134	129	4	3.1	1 939	90.5	24.9	414	142
Farmingdale CDP	56	303	7.9	89	89	4	4.5	1 327	93.2	30.1	276	107
Fayette town	35	187	15.5	39	59	2	3.4	743	87.9	17.2	146	39
Gardiner city	171	1 115	3.4	292	372	30	8.1	4 197	83.9	17.9	752	237
Hallowell city	48	403	4.0	122	123	13	10.6	1 757	92.3	36.2	317	105
Litchfield town	68	623	2.1	115	137	6	4.4	2 104	86.4	20.6	419	116
Manchester town	71	473	7.4	87	154	8	5.2	1 728	91.8	36.7	307	98
Monmouth town	79	795	5.4	99	222	-	-	2 505	85.5	18.6	427	116
Mount Vernon town	35	309	2.3	47	91	-	-	1 043	88.0	27.8	180	47
Oakland town	189	1 188	1.8	300	321	5	1.6	3 927	89.2	17.4	732	227
Oakland CDP	101	500	1.2	142	151	5	3.3	1 866	89.3	19.2	387	116
Pittston town	33	451	2.9	68	161	13	8.1	1 754	85.5	14.9	356	99
Randolph town	39	355	1.4	42	93	4	4.3	1 351	84.3	11.7	347	136
Randolph CDP	39	355	1.4	42	93	4	4.3	1 351	84.3	11.7	347	136
Readfield town	75	535	5.6	144	136	13	9.6	1 543	92.0	40.8	298	100
Rome town	18	196	-	29	37	4	10.8	682	89.6	23.0	126	45
Sidney town	105	663	3.8	112	157	8	5.1	2 335	85.5	18.9	342	107
Unity UT	-	11	-	1	6	2	33.3	27	63.0	18.5	11	-
Vassalboro town	95	816	17.8	149	224	4	1.8	2 684	87.1	18.8	511	148
Vienna town	12	100	8.0	20	23	-	-	361	88.4	26.9	47	14
Waterville city	321	2 381	3.8	2 356	1 440	12	0.8	9 696	82.7	21.0	1 535	711
Wayne town	18	240	2.9	53	58	-	-	791	89.6	43.9	153	75
West Gardiner town	94	554	6.9	123	160	17	10.6	1 989	91.2	21.0	381	120
Windsor town	60	401	19.7	108	110	12	10.9	1 473	87.0	16.9	287	92
Winslow town	157	1 512	4.8	305	378	6	1.6	5 392	84.6	19.9	993	398
Winslow CDP	157	1 512	4.8	305	378	6	1.6	5 392	84.6	19.9	993	398
Winthrop town	167	1 109	3.7	268	314	49	15.6	4 438	85.0	26.7	880	411
Winthrop CDP	39	565	3.9	136	170	7	4.1	2 077	85.1	30.9	431	248
Knox County	1 059	6 341	9.0	1 146	1 781	150	8.4	28 303	87.5	26.2	5 323	2 237
Appleton town	50	257	14.4	16	65	3	4.6	836	90.0	23.6	157	45
Camden town	144	765	9.7	190	242	-	-	3 980	91.8	43.9	671	361
Camden CDP	114	571	11.6	178	200	-	-	3 103	91.6	42.5	478	255
Criehaven UT	-	-	(X)	-	-	-	(X)	-	(X)	(X)	-	-
Cushing town	27	192	3.1	41	54	6	11.1	924	90.3	20.7	170	69
Friendship town	25	184	4.3	34	70	12	17.1	868	82.0	22.8	154	69
Hope town	39	261	17.2	31	57	2	3.5	902	90.4	27.1	154	34
Isle au Haut town	-	19	-	-	6	-	-	57	94.7	26.3	5	-
Matinicus Isle plantation	-	9	44.4	-	-	-	(X)	42	85.7	31.0	8	2
North Haven town	8	77	-	8	19	-	-	263	95.8	21.3	47	11
Owls Head town	37	226	8.0	37	65	2	3.1	1 214	90.1	25.6	266	147
Rockland city	134	1 172	7.8	244	290	22	7.6	5 360	83.3	20.4	1 026	423
Rockport town	137	517	15.1	91	125	16	12.8	2 350	95.4	42.5	437	235
St. George town	70	425	7.8	69	90	-	-	1 919	89.8	30.0	363	189
South Thomaston town	21	230	7.4	32	81	11	13.6	1 009	87.9	20.6	178	76
Thomaston town	84	583	6.2	165	166	25	15.1	2 677	85.0	20.7	548	197
Thomaston CDP	53	442	5.2	146	135	12	8.9	2 039	84.5	22.0	415	148
Union town	58	397	10.1	73	105	7	6.7	1 540	88.8	20.7	242	91

Table 3. **Education and Veteran Status: 2000**—Con.

[Data based on a sample (except Tables 65-68). For information on confidentiality protection, coverage, sampling error, and nonsampling error, see Appendix G.
For location of definitions, see "How to Use This Census Report"]

State County County Subdivision Place	Population 3 years and over enrolled in school				Population 16 to 19 years			Population 25 years and over			Civilian veterans 18 years and over	
		Elementary or high school				Not enrolled in school and not high school graduate						
	Pre-primary school	Number	Percent in private school	College or graduate school	Total	Number	Percent	Number	Percent high school graduate or higher	Percent with Bachelor's degree or higher	Total	65 years and over
Knox County—Con.												
Vinalhaven town	52	177	1.1	10	46	6	13.0	858	80.2	20.4	169	76
Warren town	132	621	7.6	62	230	31	13.5	2 566	83.6	14.5	547	168
Washington town	41	229	14.8	43	70	7	10.0	938	81.3	16.3	181	44
Lincoln County	813	5 721	13.0	976	1 605	122	7.6	24 094	87.9	26.6	4 772	2 074
Alna town	19	126	17.5	25	43	3	7.0	476	86.8	30.0	62	22
Boothbay town	78	503	5.6	96	153	13	8.5	2 176	89.4	30.2	409	159
Boothbay Harbor town	42	292	8.2	72	100	-	-	1 796	89.6	30.3	401	184
Boothbay Harbor CDP	25	184	11.4	50	52	-	-	1 015	89.5	29.6	245	96
Bremen town	11	114	9.6	34	23	-	-	600	87.5	26.7	120	61
Bristol town	53	399	13.8	85	93	7	7.5	1 990	89.9	24.6	440	266
Damariscotta town	51	309	25.6	51	76	4	5.3	1 522	91.7	33.9	326	201
Damariscotta-Newcastle CDP (part)	10	141	14.9	35	24	-	-	894	92.6	36.7	215	139
Dresden town	46	265	11.7	72	72	9	12.5	1 133	84.0	21.5	241	65
Edgecomb town	34	190	11.6	48	49	-	-	784	94.1	37.6	162	58
Hibberts gore	-	-	(X)	-	-	-	(X)	2	100.0	100.0	-	-
Jefferson town	95	439	22.6	69	126	3	2.4	1 650	88.2	24.3	358	141
Monhegan plantation	-	9	22.2	-	5	-	-	59	100.0	22.0	7	1
Newcastle town	54	303	28.1	42	77	-	-	1 264	91.0	38.8	214	89
Damariscotta-Newcastle CDP (part)	19	103	20.4	10	16	-	-	505	92.9	44.6	77	39
Nobleboro town	48	311	20.6	50	92	6	6.5	1 138	90.4	29.7	184	76
Somerville town	13	118	30.5	21	33	6	18.2	346	82.9	20.2	73	25
South Bristol town	28	112	27.7	12	43	2	4.7	704	92.8	35.5	176	82
Southport town	12	59	3.4	9	13	-	-	566	92.6	38.5	142	99
Waldoboro town	94	858	4.9	107	266	44	16.5	3 327	82.8	18.6	527	251
Waldoboro CDP	15	99	8.1	9	45	7	15.6	832	82.2	19.6	199	123
Westport town	10	147	8.8	13	30	4	13.3	541	85.0	25.0	125	57
Whitefield town	50	413	7.7	70	115	21	18.3	1 575	81.5	19.6	329	73
Wiscasset town	75	754	8.8	100	196	-	-	2 445	88.4	21.3	476	164
Wiscasset CDP	14	213	-	8	56	-	-	789	88.7	24.6	150	63
Oxford County	1 392	9 995	8.9	1 405	2 969	239	8.0	37 929	82.4	15.7	7 026	2 754
Andover town	11	163	15.3	20	41	6	14.6	613	84.8	13.4	132	55
Bethel town	52	439	5.9	55	151	6	4.0	1 707	88.0	25.2	275	121
Brownfield town	23	231	17.7	35	69	6	8.7	880	87.4	17.5	191	79
Buckfield town	45	352	5.7	64	82	6	7.3	1 137	86.9	16.9	191	46
Byron town	2	14	-	4	8	-	-	66	89.4	18.2	10	-
Canton town	27	209	1.4	28	50	3	6.0	797	75.3	6.8	103	47
Denmark town	35	178	4.5	24	47	-	-	724	88.5	25.8	148	64
Dixfield town	64	516	5.0	64	140	14	10.0	1 716	82.2	12.2	308	115
Dixfield CDP	39	211	2.4	47	34	6	17.6	837	87.3	16.6	166	75
Fryeburg town	95	581	10.3	114	187	15	8.0	2 148	80.8	21.1	367	116
Fryeburg CDP	31	266	2.3	65	84	12	14.3	1 024	84.3	20.0	177	51
Gilead town	2	22	-	5	12	1	8.3	113	70.8	10.6	15	6
Greenwood town	28	138	3.6	24	35	3	8.6	574	84.1	18.8	101	46
Hanover town	6	41	17.1	14	12	-	-	173	95.4	24.3	22	10
Hartford town	18	208	6.7	26	56	-	-	645	82.5	11.2	113	31
Hebron town	13	217	19.8	29	57	4	7.0	692	88.7	23.1	100	19
Hiram town	47	280	3.9	28	66	6	9.1	942	82.2	16.1	191	54
Lincoln plantation	-	-	(X)	-	-	-	(X)	32	90.6	28.1	7	2
Lovell town	27	183	23.0	17	46	-	-	723	83.1	21.2	146	57
Magalloway plantation	-	2	-	1	3	-	-	25	64.0	8.0	8	3
Mexico town	67	558	4.8	86	131	16	12.2	2 058	80.8	10.5	374	204
Mexico CDP (part)	21	313	-	63	68	-	-	1 274	78.3	9.2	187	87
Milton UT	2	23	-	-	2	-	-	80	82.5	2.5	8	-
Newry town	6	92	15.2	13	33	-	-	252	83.3	33.3	32	12
North Oxford UT	-	-	(X)	-	-	-	(X)	13	69.2	15.4	7	3
Norway town	119	765	9.2	117	250	32	12.8	3 250	79.1	16.4	655	245
Norway CDP	59	403	8.4	23	179	32	17.9	1 761	75.8	14.1	348	143
Otisfield town	40	297	8.4	60	68	4	5.9	1 079	88.0	24.1	194	63
Oxford town	74	835	1.8	76	247	42	17.0	2 617	80.7	12.6	462	144
Oxford CDP	16	327	2.1	48	116	20	17.2	839	83.2	16.4	131	43
Paris town	134	731	12.3	82	256	10	3.9	3 378	80.4	14.9	636	277
South Paris CDP	78	329	14.9	50	134	-	-	1 589	81.1	16.3	299	133
Peru town	38	300	10.0	42	96	3	3.1	1 029	87.0	11.2	172	89
Porter town	49	273	4.0	23	93	11	11.8	950	80.0	11.8	168	60
Roxbury town	-	78	10.3	10	23	2	8.7	316	80.1	9.2	76	28
Rumford town	204	1 088	15.6	147	330	14	4.2	4 523	81.6	11.6	942	457
Mexico CDP (part)	-	-	(X)	-	-	-	(X)	-	(X)	(X)	-	-
Rumford CDP	178	733	13.0	95	208	14	6.7	3 333	78.6	11.2	702	358
South Oxford UT	8	113	9.7	15	35	2	5.7	365	87.9	26.6	61	14
Stoneham town	7	38	7.9	13	14	-	-	205	83.9	23.9	44	14
Stow town	5	45	11.1	8	7	-	-	175	75.4	17.7	40	12
Sumner town	14	170	17.6	37	55	5	9.1	580	82.4	19.0	112	24
Sweden town	8	62	-	-	14	-	-	213	86.4	24.4	50	16
Upton town	-	-	(X)	-	-	-	(X)	55	90.9	10.9	15	8
Waterford town	42	258	2.7	41	71	6	8.5	994	84.8	16.2	201	80
West Paris town	58	258	2.3	45	113	17	15.0	1 178	73.7	8.2	181	64
Woodstock town	22	237	13.5	38	69	5	7.2	912	84.2	17.7	168	69
Penobscot County	3 545	24 614	7.1	12 276	9 564	464	4.9	95 505	85.7	20.3	16 582	5 847
Alton town	12	172	2.9	39	48	3	6.3	535	83.0	10.1	85	30
Argyle UT	1	46	-	25	10	-	-	143	82.5	18.2	28	10
Bangor city	816	4 730	7.9	2 675	2 038	161	7.9	20 847	87.0	26.5	3 521	1 225
Bradford town	21	246	12.6	50	65	7	10.8	779	77.2	7.7	146	33
Bradley town	30	206	3.4	39	72	2	2.8	871	82.5	13.2	150	65
Brewer city	217	1 498	7.2	452	362	4	1.1	6 289	90.8	25.5	1 195	453
Burlington town	11	68	14.7	23	25	-	-	260	73.5	3.8	41	16
Carmel town	61	487	11.1	75	132	15	11.4	1 628	86.0	10.7	256	61
Carroll plantation	-	15	26.7	-	7	-	-	108	64.8	15.7	13	6
Charleston town	22	251	8.4	101	89	2	2.2	916	80.6	12.1	181	41
Chester town	11	129	2.3	21	39	-	-	354	78.5	8.5	43	5
Clifton town	16	160	5.0	35	32	2	6.3	519	85.7	13.3	87	21

Table 3. **Education and Veteran Status: 2000**—Con.

[Data based on a sample (except Tables 65-68). For information on confidentiality protection, coverage, sampling error, and nonsampling error, see Appendix G.
For location of definitions, see "How to Use This Census Report"]

State County County Subdivision Place	Population 3 years and over enrolled in school				Population 16 to 19 years			Population 25 years and over			Civilian veterans 18 years and over	
		Elementary or high school				Not enrolled in school and not high school graduate						
	Pre-primary school	Number	Percent in private school	College or graduate school	Total	Number	Percent	Number	Percent high school graduate or higher	Percent with Bachelor's degree or higher	Total	65 years and over
Penobscot County—Con.												
Corinna town	50	363	4.4	86	121	27	22.3	1 463	78.7	12.4	233	87
Corinth town	71	447	3.6	96	146	10	6.8	1 675	86.2	11.4	288	81
Dexter town	71	695	5.2	107	184	17	9.2	2 687	80.9	10.6	485	209
Dexter CDP	33	385	6.5	64	112	17	15.2	1 465	82.5	11.7	277	98
Dixmont town	21	172	14.0	41	60	11	18.3	753	81.7	16.6	128	32
Drew plantation	2	24	29.2	-	8	-	-	37	83.8	-	2	2
East Central Penobscot UT	9	50	-	21	17	6	35.3	201	79.1	15.9	19	4
East Millinocket town	61	352	2.0	53	124	5	4.0	1 302	87.1	14.5	270	131
East Millinocket CDP	53	328	2.1	51	119	5	4.2	1 214	86.6	14.0	257	128
Eddington town	34	323	16.1	91	114	16	14.0	1 471	88.3	19.8	324	108
Edinburg town	-	17	29.4	5	6	-	-	79	89.9	7.6	18	6
Enfield town	51	301	1.7	69	69	5	7.2	1 091	84.9	13.5	194	52
Etna town	22	170	7.6	44	55	2	3.6	687	77.9	10.5	135	37
Exeter town	17	155	14.8	37	47	5	10.6	707	74.4	10.6	136	52
Garland town	19	221	7.7	25	65	3	4.6	636	78.9	12.7	109	34
Glenburn town	116	842	16.9	113	201	2	1.0	2 667	89.0	12.8	451	107
Greenbush town	36	324	7.1	75	111	4	3.6	892	78.9	7.8	138	24
Hampden town	248	1 325	7.8	247	351	5	1.4	4 222	96.1	34.7	780	271
Hampden CDP	119	802	4.0	179	206	5	2.4	2 769	95.1	35.9	531	216
Hermon town	158	865	8.4	194	281	7	2.5	2 962	90.8	19.4	452	175
Holden town	69	510	17.6	111	137	9	6.6	1 976	93.0	28.2	353	105
Howland town	39	238	-	40	73	4	5.5	968	78.1	6.4	171	64
Howland CDP	35	186	-	35	62	4	6.5	864	77.5	6.0	155	61
Hudson town	32	255	11.4	50	78	7	9.0	909	80.0	13.5	142	38
Kenduskeag town	24	183	4.4	46	72	3	4.2	813	82.4	10.0	137	36
Kingman UT	4	23	-	2	8	-	-	150	67.3	4.7	21	10
Lagrange town	19	156	9.0	12	47	10	21.3	471	80.7	9.6	96	19
Lakeville town	-	3	-	-	-	-	(X)	54	79.6	13.0	13	10
Lee town	17	191	22.0	26	51	-	-	566	85.3	10.4	94	47
Levant town	90	441	11.8	93	101	6	5.9	1 394	84.0	14.0	253	64
Lincoln town	177	975	-	198	263	24	9.1	3 586	80.4	15.1	537	259
Lincoln CDP	62	494	-	155	160	24	15.0	1 949	80.5	17.0	282	171
Lowell town	1	45	-	9	28	3	10.7	204	85.8	14.7	38	5
Mattawamkeag town	14	173	5.8	9	50	2	4.0	587	73.3	4.8	81	28
Maxfield town	3	10	-	-	-	-	(X)	59	69.5	3.4	10	2
Medway town	39	283	1.8	54	95	5	5.3	1 041	78.6	6.8	169	48
Milford town	75	496	5.0	248	157	-	-	1 962	80.7	17.6	318	98
Milford CDP	44	337	3.6	206	115	-	-	1 483	80.8	18.2	239	90
Millinocket town	51	948	-	97	300	-	-	3 852	84.9	11.9	717	335
Millinocket CDP	51	948	-	97	300	-	-	3 827	85.2	11.8	711	329
Mount Chase town	-	36	-	1	28	-	-	185	74.1	13.0	43	19
Newburgh town	29	237	15.6	71	59	2	3.4	974	84.5	18.2	131	42
Newport town	58	597	7.4	71	146	-	-	2 044	81.9	14.7	356	118
Newport CDP	43	347	1.2	67	96	-	-	1 260	79.1	16.7	225	78
North Penobscot UT	8	77	-	20	30	-	-	359	83.8	10.6	70	25
Old Town city	192	1 245	2.0	1 333	580	21	3.6	5 008	87.2	23.2	842	343
Orono town	102	817	6.2	4 450	1 812	25	1.4	3 715	91.4	48.4	643	286
Orono CDP	95	704	6.1	4 387	1 782	25	1.4	3 132	92.4	50.4	490	225
Orrington town	69	630	5.6	149	167	-	-	2 497	89.0	20.5	446	110
Passadumkeag town	22	88	3.4	17	23	3	13.0	292	76.4	11.3	44	13
Patten town	40	161	1.9	17	46	7	15.2	808	76.9	7.2	131	52
Penobscot Indian Island Reservation	16	115	7.8	80	19	-	-	351	89.2	11.7	93	40
Plymouth town	33	239	0.8	55	73	4	5.5	802	80.8	12.0	155	42
Prentiss UT	7	45	-	4	11	-	-	149	62.4	3.4	34	16
Seboeis plantation	-	9	-	-	3	-	-	24	70.8	-	4	-
Springfield town	13	47	17.0	5	16	-	-	264	69.7	6.1	44	21
Stacyville town	6	74	-	8	26	-	-	267	70.4	11.6	49	28
Stetson town	26	175	5.7	33	53	2	3.8	652	80.4	13.0	124	29
Twombly UT	-	-	(X)	-	-	-	(X)	-	(X)	(X)	-	-
Veazie town	49	299	13.4	106	103	5	4.9	1 208	91.6	37.7	204	77
Webster plantation	-	16	12.5	2	3	-	-	59	59.3	-	15	6
Whitney UT	-	-	(X)	-	-	-	(X)	-	(X)	(X)	-	-
Winn town	15	69	23.2	11	22	-	-	306	73.5	8.2	60	29
Woodville town	2	54	-	9	5	1	20.0	168	81.5	2.4	36	5
Piscataquis County	425	3 035	6.9	432	971	54	5.6	12 240	80.3	13.3	2 494	950
Abbot town	22	103	3.9	23	32	1	3.1	469	81.7	11.5	104	30
Atkinson town	10	46	8.7	4	11	-	-	252	81.7	14.7	50	14
Beaver Cove town	-	3	-	-	-	-	(X)	84	89.3	34.5	25	9
Blanchard UT	-	15	-	-	-	-	(X)	63	46.0	15.9	17	7
Bowerbank town	2	21	-	4	-	-	(X)	85	81.2	27.1	29	19
Brownville town	36	190	-	25	82	-	-	925	79.1	7.2	193	75
Dover-Foxcroft town	127	789	13.1	93	274	12	4.4	2 897	83.3	17.1	601	216
Dover-Foxcroft CDP	39	450	14.2	64	159	-	-	1 799	84.2	21.4	357	118
Greenville town	32	297	0.7	27	83	5	6.0	1 173	82.3	16.4	243	90
Greenville CDP	28	245	-	20	71	5	7.0	953	82.3	16.7	197	76
Guilford town	22	266	3.0	40	81	-	-	1 055	80.2	13.6	181	79
Guilford CDP	20	159	1.9	33	51	-	-	640	79.4	8.1	113	47
Kingsbury plantation	-	-	(X)	-	-	-	(X)	-	(X)	(X)	-	-
Lake View plantation	-	-	(X)	2	-	-	(X)	29	69.0	6.9	12	4
Medford town	6	27	-	3	17	4	23.5	132	78.0	8.3	37	12
Milo town	62	468	2.4	85	134	5	3.7	1 677	76.8	10.3	325	150
Milo CDP	55	383	0.5	65	109	5	4.6	1 359	77.9	10.7	251	110
Monson town	17	117	12.8	14	41	7	17.1	467	76.7	11.6	111	34
Northeast Piscataquis UT	10	52	-	10	25	4	16.0	249	89.6	10.4	57	18
Northwest Piscataquis UT	4	22	22.7	7	3	-	-	122	85.2	18.9	23	11
Parkman town	13	158	9.5	18	46	4	8.7	579	74.3	12.1	93	37
Sangerville town	39	211	8.5	28	63	5	7.9	930	83.3	8.7	163	62
Sebec town	14	114	15.8	27	36	-	-	441	86.2	13.2	94	27
Shirley town	4	26	-	2	9	1	11.1	163	81.0	23.3	41	14
Southeast Piscataquis UT	-	52	5.8	4	10	-	-	155	66.5	5.2	37	13
Wellington town	5	35	8.6	12	8	-	-	189	65.6	11.1	33	21
Willimantic town	-	23	-	4	16	6	37.5	104	67.3	16.3	25	8

Table 3. **Education and Veteran Status: 2000**—Con.

[Data based on a sample (except Tables 65-68). For information on confidentiality protection, coverage, sampling error, and nonsampling error, see Appendix G.
For location of definitions, see "How to Use This Census Report"]

State County County Subdivision Place	Population 3 years and over enrolled in school				Population 16 to 19 years			Population 25 years and over			Civilian veterans 18 years and over	
		Elementary or high school				Not enrolled in school and not high school graduate						
	Pre-primary school	Number	Percent in private school	College or graduate school	Total	Number	Percent	Number	Percent high school graduate or higher	Percent with Bachelor's degree or higher	Total	65 years and over
Sagadahoc County	950	6 593	5.6	1 396	1 848	150	8.1	23 862	88.0	25.0	5 003	1 344
Arrowsic town	8	84	7.1	17	28	-	-	386	89.6	38.9	64	19
Bath city	251	1 685	7.1	330	519	70	13.5	6 230	88.2	22.4	1 383	333
Bowdoin town	83	532	2.8	71	158	17	10.8	1 785	82.3	12.3	349	86
Bowdoinham town	52	561	5.7	109	147	4	2.7	1 785	90.5	28.6	368	82
Georgetown town	30	180	5.6	22	64	4	6.3	694	90.9	37.8	118	56
Perkins UT	-	-	(X)	-	-	-	(X)	-	(X)	(X)	-	-
Phippsburg town	34	369	4.9	73	93	-	-	1 526	83.9	23.9	286	108
Richmond town	90	637	2.4	54	129	5	3.9	2 198	86.3	20.7	491	112
Richmond CDP	56	398	3.8	40	85	5	5.9	1 235	86.1	22.0	249	46
Topsham town	301	1 755	6.8	492	495	30	6.1	6 000	90.0	29.5	1 250	364
Topsham CDP	228	1 226	8.0	381	310	-	-	4 168	90.8	32.9	889	240
West Bath town	45	269	8.6	105	74	-	-	1 286	90.7	26.8	261	72
Woolwich town	56	521	1.9	123	141	20	14.2	1 972	85.5	24.9	433	112
Somerset County	1 192	9 305	6.4	1 445	2 737	196	7.2	34 750	80.8	11.8	6 135	2 172
Anson town	51	514	3.7	56	133	14	10.5	1 738	74.5	7.1	289	113
Anson CDP	30	159	-	32	25	4	16.0	545	72.5	9.7	102	33
Athens town	23	162	7.4	12	56	7	12.5	578	74.2	8.7	102	29
Bingham town	27	158	7.6	23	52	-	-	706	79.5	13.2	149	65
Bingham CDP	27	130	3.1	22	49	-	-	597	78.7	11.7	129	59
Brighton plantation	5	14	-	7	3	-	-	63	68.3	9.5	6	-
Cambridge town	18	109	3.7	16	38	1	2.6	367	81.2	4.9	82	39
Canaan town	45	401	9.5	77	115	13	11.3	1 330	79.6	13.2	219	65
Caratunk town	-	24	-	6	7	2	28.6	87	79.3	14.9	6	4
Central Somerset UT	4	43	4.7	9	18	3	16.7	248	80.6	7.7	51	10
Cornville town	23	230	10.0	39	61	5	8.2	819	83.2	13.4	154	45
Dennistown plantation	2	10	-	2	3	-	-	21	100.0	38.1	-	-
Detroit town	18	114	14.0	19	45	2	4.4	530	74.3	7.9	94	27
Embden town	24	149	3.4	13	48	2	4.2	637	80.8	9.6	113	40
Fairfield town	150	1 388	12.6	251	378	26	6.9	4 335	86.4	12.9	659	181
Fairfield CDP	43	502	4.0	110	78	-	-	1 645	88.5	14.4	309	93
Harmony town	25	134	1.5	18	37	1	2.7	704	75.7	4.7	140	63
Hartland town	42	329	10.6	38	115	8	7.0	1 231	75.3	6.9	250	86
Hartland CDP	21	125	13.6	12	57	6	10.5	570	71.4	5.3	114	44
Highland plantation	2	20	-	-	3	-	-	46	67.4	8.7	12	5
Jackman town	-	106	-	20	22	-	-	496	75.4	14.5	86	26
Madison town	95	717	-	65	182	8	4.4	3 274	82.1	9.7	598	267
Madison CDP (part)	50	444	-	48	145	8	5.5	1 979	82.0	7.5	374	175
Mercer town	4	158	7.0	30	46	4	8.7	478	84.5	14.2	113	33
Moose River town	5	68	-	8	30	-	-	153	85.0	17.0	40	7
Moscow town	13	102	2.9	11	28	-	-	372	70.7	3.2	66	16
New Portland town	18	126	2.4	23	41	2	4.9	560	88.0	14.6	123	46
Norridgewock town	92	581	3.8	85	150	17	11.3	2 221	85.5	12.4	338	110
Madison CDP (part)	-	-	(X)	-	-	-	(X)	-	(X)	(X)	-	-
Norridgewock CDP	25	298	2.0	32	89	5	5.6	1 009	87.3	8.7	182	53
Northeast Somerset UT	3	55	3.6	-	15	1	6.7	248	86.3	11.3	51	16
Northwest Somerset UT	1	-	(X)	-	-	-	(X)	15	100.0	-	7	3
Palmyra town	42	378	9.8	53	93	11	11.8	1 351	79.3	10.8	256	77
Pittsfield town	142	857	9.6	158	317	35	11.0	2 704	84.3	17.0	469	186
Pittsfield CDP	123	662	7.6	136	254	35	13.8	2 045	83.3	17.4	361	158
Pleasant Ridge plantation	-	17	5.9	5	3	-	-	65	67.7	-	7	3
Ripley town	2	59	3.4	17	18	1	5.6	309	86.1	12.9	61	14
St. Albans town	43	326	8.9	50	99	14	14.1	1 253	74.5	10.1	209	65
Seboomook Lake UT	-	-	(X)	-	-	-	(X)	18	83.3	33.3	3	-
Skowhegan town	211	1 540	2.2	270	449	15	3.3	6 030	78.1	12.6	1 042	422
Skowhegan CDP	143	1 087	3.1	179	318	8	2.5	4 636	76.3	12.4	835	361
Smithfield town	26	158	1.3	26	45	-	-	668	84.9	17.1	121	48
Solon town	22	161	13.7	22	72	4	5.6	665	83.8	14.4	135	39
Starks town	14	95	6.3	11	15	-	-	339	83.5	13.9	61	13
The Forks plantation	-	2	-	3	-	-	(X)	55	92.7	29.1	13	5
West Forks plantation	-	-	(X)	2	-	-	(X)	36	63.9	13.9	10	4
Waldo County	983	6 403	4.6	1 306	1 860	99	5.3	24 818	84.6	22.3	4 383	1 515
Belfast city	157	977	3.4	182	286	5	1.7	4 553	82.0	29.1	804	324
Belmont town	17	119	0.8	23	27	-	-	586	75.9	12.3	116	40
Brooks town	23	189	1.1	22	46	2	4.3	676	82.7	16.9	117	47
Burnham town	35	214	5.6	26	62	3	4.8	728	75.3	10.2	112	34
Frankfort town	21	195	4.6	58	55	3	5.5	686	82.7	14.9	122	33
Freedom town	14	119	1.7	31	35	-	-	453	87.4	22.7	69	27
Islesboro town	18	101	9.9	21	29	3	10.3	458	90.6	34.5	80	29
Jackson town	15	87	-	6	23	4	17.4	341	81.2	17.0	48	13
Knox town	13	181	2.2	15	36	-	-	484	84.5	14.3	77	31
Liberty town	23	163	10.4	20	48	2	4.2	604	87.9	19.0	121	46
Lincolnville town	61	344	7.6	39	91	6	6.6	1 487	92.9	30.9	272	114
Monroe town	22	181	8.3	28	53	5	9.4	607	88.0	24.1	114	37
Montville town	27	194	4.1	29	55	4	7.3	671	84.4	23.0	113	32
Morrill town	30	155	7.1	6	29	4	13.8	509	87.0	18.9	78	23
Northport town	26	199	7.0	25	50	2	4.0	982	87.3	29.7	204	80
Palermo town	42	211	16.6	38	49	6	12.2	862	86.5	17.2	151	56
Prospect town	30	103	3.9	14	21	4	19.0	440	86.1	14.8	87	16
Searsmont town	28	188	6.4	15	53	-	-	808	87.0	20.3	138	39
Searsport town	95	436	-	65	138	14	10.1	1 825	87.7	18.6	385	146
Searsport CDP	37	97	-	19	42	5	11.9	783	84.2	18.9	193	97
Stockton Springs town	38	278	2.9	36	75	2	2.7	1 050	89.2	22.5	187	65
Swanville town	35	303	7.3	23	83	4	4.8	878	84.3	13.6	137	37
Thorndike town	8	158	3.2	14	47	-	-	478	81.6	18.4	90	27
Troy town	32	181	5.0	33	57	4	7.0	655	85.3	14.2	123	41
Unity town	46	290	7.9	369	197	4	2.0	1 103	80.1	20.4	184	60
Unity CDP	9	95	4.2	44	17	-	-	315	79.7	16.8	55	28
Waldo town	18	159	3.1	16	34	3	8.8	485	78.8	14.0	91	29
Winterport town	109	678	0.9	152	181	15	8.3	2 409	83.5	27.5	363	89
Winterport CDP	48	244	-	64	58	15	25.9	895	81.1	29.4	140	46

Table 3. **Education and Veteran Status: 2000**—Con.

[Data based on a sample (except Tables 65-68). For information on confidentiality protection, coverage, sampling error, and nonsampling error, see Appendix G.
For location of definitions, see "How to Use This Census Report"]

State County County Subdivision Place	Population 3 years and over enrolled in school				Population 16 to 19 years			Population 25 years and over			Civilian veterans 18 years and over	
		Elementary or high school				Not enrolled in school and not high school graduate						
	Pre-primary school	Number	Percent in private school	College or graduate school	Total	Number	Percent	Number	Percent high school graduate or higher	Percent with Bachelor's degree or higher	Total	65 years and over
Washington County	803	5 698	6.1	1 543	1 912	174	9.1	23 488	79.9	14.7	4 790	1 800
Addison town	38	217	1.8	28	77	6	7.8	852	76.8	12.6	186	62
Alexander town	9	85	-	30	34	2	5.9	338	82.5	8.9	72	22
Baileyville town	57	293	4.4	73	76	4	5.3	1 186	85.9	13.0	243	86
Woodland CDP	42	201	6.5	47	34	-	-	717	87.9	14.9	141	57
Baring plantation	2	38	7.9	9	9	-	-	191	72.8	5.8	27	17
Beals town	19	100	-	16	28	3	10.7	433	76.2	15.7	59	23
Beddington town	-	-	(X)	-	-	-	(X)	15	86.7	-	11	4
Calais city	79	570	2.8	154	219	19	8.7	2 401	84.6	11.5	474	203
Centerville town	-	3	-	-	-	-	(X)	28	71.4	-	10	8
Charlotte town	11	44	-	20	12	-	-	227	77.5	14.5	44	16
Cherryfield town	26	189	14.8	19	66	5	7.6	840	76.2	12.7	180	71
Codyville plantation	-	-	(X)	-	3	-	-	14	78.6	-	-	-
Columbia town	8	103	3.9	23	30	-	-	303	82.8	14.5	67	21
Columbia Falls town	16	96	-	12	23	4	17.4	418	83.5	14.6	100	43
Cooper town	6	20	-	12	8	-	-	105	96.2	25.7	29	8
Crawford town	-	14	-	-	6	6	100.0	65	70.8	18.5	8	5
Cutler town	5	110	20.0	30	20	-	-	405	87.7	14.3	75	18
Danforth town	5	142	14.1	4	43	5	11.6	442	69.5	4.1	103	38
Deblois town	-	3	-	-	-	-	(X)	27	66.7	14.8	13	3
Dennysville town	8	50	10.0	8	11	-	-	219	86.8	18.3	36	12
East Central Washington UT	33	143	9.1	10	32	-	-	532	80.8	18.0	103	38
East Machias town	47	238	13.9	73	80	13	16.3	948	82.8	18.2	184	67
Eastport city	35	204	2.0	46	73	13	17.8	1 210	78.0	18.5	278	121
Grand Lake Stream plantation	-	35	-	11	19	-	-	133	91.0	17.3	40	12
Harrington town	23	138	-	22	44	2	4.5	628	81.2	13.4	137	42
Jonesboro town	11	118	4.2	13	26	-	-	384	87.2	17.2	77	16
Jonesport town	32	210	4.3	49	65	9	13.8	974	77.4	14.6	214	87
Lubec town	43	243	9.9	37	66	5	7.6	1 191	74.2	13.2	244	104
Machias town	59	295	6.4	412	222	5	2.3	1 436	81.9	23.5	324	126
Machias CDP	42	203	5.9	139	87	3	3.4	959	84.7	26.6	199	82
Machiasport town	22	170	17.1	52	47	7	14.9	784	79.3	14.9	175	41
Marshfield town	18	110	11.8	41	24	-	-	351	89.5	19.1	73	18
Meddybemps town	2	15	-	10	9	-	-	133	82.0	7.5	34	17
Milbridge town	5	190	-	22	57	6	10.5	948	77.0	14.3	173	85
Northfield town	-	16	-	6	7	-	-	100	95.0	29.0	26	14
North Washington UT	17	87	5.7	13	35	4	11.4	393	73.5	9.4	71	21
Passamaquoddy Indian Township Reservation	41	212	0.9	34	72	14	19.4	343	76.4	11.7	58	10
Passamaquoddy Pleasant Point Reservation	14	159	3.1	59	56	16	28.6	354	72.0	8.8	56	16
Pembroke town	25	144	15.3	35	41	-	-	635	77.3	13.7	129	58
Perry town	10	165	2.4	26	59	-	-	516	81.2	14.7	95	23
Princeton town	22	199	4.5	26	55	3	5.5	599	78.0	7.7	98	30
Robbinston town	15	120	4.2	24	32	5	15.6	397	78.1	16.1	86	38
Roque Bluffs town	8	23	30.4	18	5	-	-	251	74.5	29.1	49	29
Steuben town	18	189	6.3	30	59	9	15.3	780	77.2	21.0	117	49
Talmadge town	2	9	-	2	-	-	(X)	53	62.3	15.1	18	2
Topsfield town	3	29	13.8	3	2	-	-	166	74.1	8.4	26	13
Vanceboro town	2	7	-	-	-	-	(X)	125	70.4	5.6	13	7
Waite town	2	26	-	3	6	-	-	92	73.9	12.0	20	5
Wesley town	-	11	54.5	5	4	-	-	79	74.7	5.1	28	19
Whiting town	5	68	2.9	15	34	9	26.5	290	82.1	17.6	67	18
Whitneyville town	-	48	-	8	16	-	-	154	84.4	11.7	40	14
York County	5 198	33 359	8.4	8 279	9 039	630	7.0	127 591	86.5	22.9	23 153	7 953
Acton town	58	399	3.0	64	103	4	3.9	1 524	86.2	19.9	322	130
Alfred town	62	415	7.2	120	118	5	4.2	1 800	80.3	18.2	358	146
Arundel town	78	700	8.0	102	167	11	6.6	2 427	86.2	19.1	372	92
Berwick town	155	1 356	6.9	245	396	56	14.1	4 009	86.8	15.6	739	173
Berwick CDP	49	353	9.6	36	153	39	25.5	1 233	83.7	5.6	235	82
Biddeford city	652	3 047	14.4	1 572	1 096	149	13.6	13 946	78.0	16.7	2 436	823
Buxton town	201	1 296	4.0	349	366	16	4.4	5 066	87.2	17.3	932	210
Cornish town	31	223	2.2	20	58	3	5.2	892	86.2	15.9	164	56
Dayton town	76	318	12.6	62	68	1	1.5	1 189	90.4	17.6	153	35
Eliot town	107	1 177	11.6	205	300	34	11.3	4 071	94.2	31.0	738	230
South Eliot CDP	73	590	9.0	82	150	24	16.0	2 433	94.6	30.3	376	152
Hollis town	102	817	8.9	144	285	12	4.2	2 673	87.0	19.5	360	100
Kennebunk town	402	1 961	4.7	488	459	16	3.5	7 347	92.7	42.9	1 137	502
Kennebunk CDP	169	856	4.2	259	197	8	4.1	3 634	91.5	42.2	586	253
West Kennebunk CDP	77	151	-	35	44	-	-	561	86.1	23.4	115	41
Kennebunkport town	117	529	5.3	230	145	-	-	2 810	94.6	46.0	505	243
Kennebunkport CDP	45	171	11.1	61	50	-	-	1 092	94.0	52.7	214	126
Kittery town	277	1 341	13.3	431	275	25	9.1	6 760	90.3	28.4	1 329	501
Kittery CDP	167	592	6.8	231	70	-	-	3 323	89.9	24.9	664	246
Kittery Point CDP	31	134	35.1	44	32	-	-	893	89.1	36.1	154	92
Lebanon town	139	1 148	6.6	173	223	-	-	3 272	75.2	9.4	670	171
Limerick town	59	427	7.7	50	94	6	6.4	1 484	88.4	19.9	280	85
Lake Arrowhead CDP (part)	13	72	6.9	10	15	-	-	254	95.7	28.3	43	10
Limington town	73	734	6.5	93	246	22	8.9	2 181	82.5	15.5	380	101
Lyman town	99	765	3.9	185	227	9	4.0	2 543	88.4	14.0	459	116
Newfield town	44	240	5.8	28	82	9	11.0	891	84.1	15.5	174	62
North Berwick town	92	844	9.5	106	239	12	5.0	2 876	90.4	17.4	549	163
North Berwick CDP	45	266	13.5	43	100	4	4.0	1 059	89.6	15.7	246	90
Ogunquit town	11	107	4.7	55	27	-	-	1 055	94.2	37.3	235	141
Old Orchard Beach town	249	1 231	6.2	372	370	27	7.3	6 616	87.4	22.3	1 132	463
Old Orchard Beach CDP	249	1 231	6.2	372	370	27	7.3	6 616	87.4	22.3	1 132	463
Parsonsfield town	50	272	13.2	35	80	19	23.8	1 084	84.7	17.8	194	95
Saco city	589	2 912	10.7	793	708	55	7.8	11 479	86.9	23.3	1 904	674
Sanford town	473	4 116	8.4	896	1 177	69	5.9	13 551	77.7	11.7	2 762	944
Sanford CDP	218	2 196	9.2	384	557	26	4.7	6 615	75.8	9.8	1 308	486
South Sanford CDP	109	680	4.7	226	229	22	9.6	2 814	76.6	11.1	609	223
Springvale CDP	109	636	4.6	165	194	-	-	2 220	81.2	13.8	435	154
Shapleigh town	78	401	9.5	42	135	11	8.1	1 608	85.3	16.9	300	139
South Berwick town	191	1 472	7.0	279	333	-	-	4 297	91.4	25.3	894	188
Waterboro town	206	1 349	3.3	256	317	9	2.8	3 888	89.9	16.6	698	161

Table 3. **Education and Veteran Status: 2000**—Con.

[Data based on a sample (except Tables 65-68). For information on confidentiality protection, coverage, sampling error, and nonsampling error, see Appendix G.
For location of definitions, see "How to Use This Census Report"]

State **County** **County Subdivision** **Place**	Population 3 years and over enrolled in school				Population 16 to 19 years			Population 25 years and over			Civilian veterans 18 years and over	
		Elementary or high school				Not enrolled in school and not high school graduate						
	Pre-primary school	Number	Percent in private school	College or graduate school	Total	Number	Percent	Number	Percent high school graduate or higher	Percent with Bachelor's degree or higher	Total	65 years and over
York County—Con.												
Waterboro town—Con.												
Lake Arrowhead CDP (part)	58	441	4.3	93	83	-	-	978	95.9	19.0	163	13
Wells town	165	1 613	7.3	316	442	26	5.9	6 932	92.0	29.1	1 263	519
York town	362	2 149	9.8	568	503	24	4.8	9 320	93.1	37.6	1 714	690
Cape Neddick CDP	74	413	16.9	156	126	8	6.3	2 124	91.1	32.2	344	170
York Harbor CDP	125	490	1.8	99	84	8	9.5	2 601	91.5	41.8	481	198

Table 4. **Education and Veteran Status: 2000**

[Data based on a sample (except Tables 65-68). For information on confidentiality protection, coverage, sampling error, and nonsampling error, see Appendix G.
For location of definitions, see "How to Use This Census Report"]

State County Place and County Subdivision	Population 3 years and over enrolled in school				Population 16 to 19 years			Population 25 years and over			Civilian veterans 18 years and over	
		Elementary or high school				Not enrolled in school and not high school graduate						
	Pre-primary school	Number	Percent in private school	College or graduate school	Total	Number	Percent	Number	Percent high school graduate or higher	Percent with Bachelor's degree or higher	Total	65 years and over
The State	**33 040**	**220 785**	**7.6**	**67 216**	**69 770**	**4 311**	**6.2**	**869 893**	**85.4**	**22.9**	**154 590**	**55 434**
COUNTY												
Androscoggin County	2 690	17 592	10.4	5 688	5 914	461	7.8	69 560	79.8	14.4	12 451	4 006
Aroostook County	1 852	12 499	3.2	3 541	4 324	281	6.5	51 439	76.9	14.6	9 034	3 324
Cumberland County	7 395	44 706	8.3	16 414	13 901	643	4.6	181 276	90.1	34.2	28 825	10 510
Franklin County	679	5 352	5.6	2 382	2 046	121	5.9	19 260	85.2	20.9	3 543	1 272
Hancock County	1 076	8 701	7.1	2 559	2 771	204	7.4	36 416	87.8	27.1	6 761	2 640
Kennebec County	2 988	20 871	6.6	6 428	6 528	323	4.9	79 362	85.2	20.7	14 315	5 036
Knox County	1 059	6 341	9.0	1 146	1 781	150	8.4	28 303	87.5	26.2	5 323	2 237
Lincoln County	813	5 721	13.0	976	1 605	122	7.6	24 094	87.9	26.6	4 772	2 074
Oxford County	1 392	9 995	8.9	1 405	2 969	239	8.0	37 929	82.4	15.7	7 026	2 754
Penobscot County	3 545	24 614	7.1	12 276	9 564	464	4.9	95 505	85.7	20.3	16 582	5 847
Piscataquis County	425	3 035	6.9	432	971	54	5.6	12 240	80.3	13.3	2 494	950
Sagadahoc County	950	6 593	5.6	1 396	1 848	150	8.1	23 862	88.0	25.0	5 003	1 344
Somerset County	1 192	9 305	6.4	1 445	2 737	196	7.2	34 750	80.8	11.8	6 135	2 172
Waldo County	983	6 403	4.6	1 306	1 860	99	5.3	24 818	84.6	22.3	4 383	1 515
Washington County	803	5 698	6.1	1 543	1 912	174	9.1	23 488	79.9	14.7	4 790	1 800
York County	5 198	33 359	8.4	8 279	9 039	630	7.0	127 591	86.5	22.9	23 153	7 953
PLACE AND COUNTY SUBDIVISION												
Abbot town, Piscataquis County	22	103	3.9	23	32	1	3.1	469	81.7	11.5	104	30
Acton town, York County	58	399	3.0	64	103	4	3.9	1 524	86.2	19.9	322	130
Addison town, Washington County	38	217	1.8	28	77	6	7.8	852	76.8	12.6	186	62
Albion town, Kennebec County	54	383	6.8	68	98	4	4.1	1 288	84.1	12.6	204	63
Alexander town, Washington County	9	85	-	30	34	2	5.9	338	82.5	8.9	72	22
Alfred town, York County	62	415	7.2	120	118	5	4.2	1 800	80.3	18.2	358	146
Allagash town, Aroostook County	2	44	-	11	13	-	-	210	61.4	12.9	48	25
Alna town, Lincoln County	19	126	17.5	25	43	3	7.0	476	86.8	30.0	62	22
Alton town, Penobscot County	12	172	2.9	39	48	3	6.3	535	83.0	10.1	85	30
Amherst town, Hancock County	2	29	3.4	2	13	2	15.4	177	80.2	8.5	47	10
Amity town, Aroostook County	8	39	15.4	5	8	-	-	138	77.5	9.4	14	4
Andover town, Oxford County	11	163	15.3	20	41	6	14.6	613	84.8	13.4	132	55
Anson CDP, Somerset County	30	159	-	32	25	4	16.0	545	72.5	9.7	102	33
Anson town, Somerset County	51	514	3.7	56	133	14	10.5	1 738	74.5	7.1	289	113
Appleton town, Knox County	50	257	14.4	16	65	3	4.6	836	90.0	23.6	157	45
Argyle UT, Penobscot County	1	46	-	25	10	-	-	143	82.5	18.2	28	10
Arrowsic town, Sagadahoc County	8	84	7.1	17	28	-	-	386	89.6	38.9	64	19
Arundel town, York County	78	700	8.0	102	167	11	6.6	2 427	86.2	19.1	372	92
Ashland town, Aroostook County	24	309	-	36	91	-	-	1 041	73.9	10.7	169	61
Athens town, Somerset County	23	162	7.4	12	56	7	12.5	578	74.2	8.7	102	29
Atkinson town, Piscataquis County	10	46	8.7	4	11	-	-	252	81.7	14.7	50	14
Auburn city, Androscoggin County	609	3 835	12.8	917	1 268	152	12.0	15 939	81.2	18.9	2 720	983
Augusta city, Kennebec County	593	2 657	8.7	713	772	74	9.6	13 153	81.4	19.2	2 288	845
Aurora town, Hancock County	4	23	8.7	3	2	-	-	68	88.2	7.4	14	6
Avon town, Franklin County	6	77	2.6	20	28	5	17.9	348	74.7	15.2	65	20
Baileyville town, Washington County	57	293	4.4	73	76	4	5.3	1 186	85.9	13.0	243	86
Baldwin town, Cumberland County	33	224	4.5	36	72	6	8.3	912	80.2	15.9	170	66
Bancroft town, Aroostook County	-	2	-	-	-	-	(X)	34	76.5	14.7	10	5
Bangor city, Penobscot County	816	4 730	7.9	2 675	2 038	161	7.9	20 847	87.0	26.5	3 521	1 225
Bar Harbor CDP, Hancock County	43	366	9.3	296	186	16	8.6	1 889	94.7	43.1	309	166
Bar Harbor town, Hancock County	69	756	7.9	390	290	32	11.0	3 441	92.0	42.1	550	253
Baring plantation, Washington County	2	38	7.9	9	9	-	-	191	72.8	5.8	27	17
Bath city, Sagadahoc County	251	1 685	7.1	330	519	70	13.5	6 230	88.2	22.4	1 383	333
Beals town, Washington County	19	100	-	16	28	3	10.7	433	76.2	15.7	59	23
Beaver Cove town, Piscataquis County	-	3	-	-	-	-	(X)	84	89.3	34.5	25	9
Beddington town, Washington County	-	-	(X)	-	-	-	(X)	15	86.7	-	11	4
Belfast city, Waldo County	157	977	3.4	182	286	5	1.7	4 553	82.0	29.1	804	324
Belgrade town, Kennebec County	72	565	7.6	171	151	5	3.3	2 054	89.7	21.8	366	115
Belmont town, Waldo County	17	119	0.8	23	27	-	-	586	75.9	12.3	116	40
Benton town, Kennebec County	61	441	3.4	135	62	8	12.9	1 770	82.6	13.9	296	79
Berwick CDP, York County	49	353	9.6	36	153	39	25.5	1 233	83.7	5.6	235	82
Berwick town, York County	155	1 356	6.9	245	396	56	14.1	4 009	86.8	15.6	739	173
Bethel town, Oxford County	52	439	5.9	55	151	6	4.0	1 707	88.0	25.2	275	121
Biddeford city, York County	652	3 047	14.4	1 572	1 096	149	13.6	13 946	78.0	16.7	2 436	823
Bingham CDP, Somerset County	27	130	3.1	22	49	-	-	597	78.7	11.7	129	59
Bingham town, Somerset County	27	158	7.6	23	52	-	-	706	79.5	13.2	149	65
Blaine town, Aroostook County	28	166	0.6	22	27	1	3.7	539	76.1	8.5	89	40
Blanchard UT, Piscataquis County	-	15	-	-	-	-	(X)	63	46.0	15.9	17	7
Blue Hill town, Hancock County	52	437	11.2	100	157	9	5.7	1 703	92.7	34.4	300	138
Boothbay town, Lincoln County	78	503	5.6	96	153	13	8.5	2 176	89.4	30.2	409	159
Boothbay Harbor CDP, Lincoln County	25	184	11.4	50	52	-	-	1 015	89.5	29.6	245	96
Boothbay Harbor town, Lincoln County	42	292	8.2	72	100	-	-	1 796	89.6	30.3	401	184
Bowdoin town, Sagadahoc County	83	532	2.8	71	158	17	10.8	1 785	82.3	12.3	349	86
Bowdoinham town, Sagadahoc County	52	561	5.7	109	147	4	2.7	1 785	90.5	28.6	368	82
Bowerbank town, Piscataquis County	2	21	-	4	-	-	(X)	85	81.2	27.1	29	19
Bradford town, Penobscot County	21	246	12.6	50	65	7	10.8	779	77.2	7.7	146	33
Bradley town, Penobscot County	30	206	3.4	39	72	2	2.8	871	82.5	13.2	150	65
Bremen town, Lincoln County	11	114	9.6	34	23	-	-	600	87.5	26.7	120	61
Brewer city, Penobscot County	217	1 498	7.2	452	362	4	1.1	6 289	90.8	25.5	1 195	453
Bridgewater town, Aroostook County	15	106	16.0	29	45	5	11.1	432	78.9	6.7	94	35
Bridgton CDP, Cumberland County	72	334	3.0	254	289	11	3.8	1 603	85.5	22.3	244	97
Bridgton town, Cumberland County	143	785	7.0	340	420	23	5.5	3 292	87.1	21.8	607	271
Brighton plantation, Somerset County	5	14	-	7	3	-	-	63	68.3	9.5	6	-
Bristol town, Lincoln County	53	399	13.8	85	93	7	7.5	1 990	89.9	24.6	440	266
Brooklin town, Hancock County	15	151	18.5	27	47	4	8.5	630	90.8	39.5	105	60

Table 4. **Education and Veteran Status: 2000**—Con.

[Data based on a sample (except Tables 65-68). For information on confidentiality protection, coverage, sampling error, and nonsampling error, see Appendix G.
For location of definitions, see "How to Use This Census Report"]

State County Place and County Subdivision	Population 3 years and over enrolled in school				Population 16 to 19 years			Population 25 years and over			Civilian veterans 18 years and over	
		Elementary or high school				Not enrolled in school and not high school graduate						
	Pre-primary school	Number	Percent in private school	College or graduate school	Total	Number	Percent	Number	Percent high school graduate or higher	Percent with Bachelor's degree or higher	Total	65 years and over
PLACE AND COUNTY SUBDIVISION—Con.												
Brooks town, Waldo County	23	189	1.1	22	46	2	4.3	676	82.7	16.9	117	47
Brooksville town, Hancock County	14	105	12.4	18	35	5	14.3	702	96.7	41.9	122	49
Brownfield town, Oxford County	23	231	17.7	35	69	6	8.7	880	87.4	17.5	191	79
Brownville town, Piscataquis County	36	190	-	25	82	-	-	925	79.1	7.2	193	75
Brunswick CDP, Cumberland County	302	2 242	7.4	2 035	1 234	15	1.2	9 132	86.7	33.6	1 645	690
Brunswick town, Cumberland County	521	3 471	8.5	2 430	1 548	29	1.9	13 274	87.9	35.0	2 410	928
Brunswick Station CDP, Cumberland County	41	225	3.1	148	79	10	12.7	661	98.3	27.8	92	-
Buckfield town, Oxford County	45	352	5.7	64	82	6	7.3	1 137	86.9	16.9	191	46
Bucksport CDP, Hancock County	70	583	5.0	70	201	36	17.9	1 924	82.8	18.0	344	101
Bucksport town, Hancock County	105	915	3.2	103	266	41	15.4	3 314	84.9	16.2	559	187
Burlington town, Penobscot County	11	68	14.7	23	25	-	-	260	73.5	3.8	41	16
Burnham town, Waldo County	35	214	5.6	26	62	3	4.8	728	75.3	10.2	112	34
Buxton town, York County	201	1 296	4.0	349	366	16	4.4	5 066	87.2	17.3	932	210
Byron town, Oxford County	2	14	-	4	8	-	-	66	89.4	18.2	10	-
Calais city, Washington County	79	570	2.8	154	219	19	8.7	2 401	84.6	11.5	474	203
Cambridge town, Somerset County	18	109	3.7	16	38	1	2.6	367	81.2	4.9	82	39
Camden CDP, Knox County	114	571	11.6	178	200	-	-	3 103	91.6	42.5	478	255
Camden town, Knox County	144	765	9.7	190	242	-	-	3 980	91.8	43.9	671	361
Canaan town, Somerset County	45	401	9.5	77	115	13	11.3	1 330	79.6	13.2	219	65
Canton town, Oxford County	27	209	1.4	28	50	3	6.0	797	75.3	6.8	103	47
Cape Elizabeth town, Cumberland County	309	1 861	8.2	505	467	-	-	6 315	96.8	58.7	1 051	495
Cape Neddick CDP, York County	74	413	16.9	156	126	8	6.3	2 124	91.1	32.2	344	170
Caratunk town, Somerset County	-	24	-	6	7	2	28.6	87	79.3	14.9	6	4
Caribou city, Aroostook County	205	1 318	0.3	289	355	28	7.9	5 930	75.4	17.9	1 112	446
Carmel town, Penobscot County	61	487	11.1	75	132	15	11.4	1 628	86.0	10.7	256	61
Carrabassett Valley town, Franklin County	15	50	12.0	7	10	-	-	273	94.1	45.8	43	10
Carroll plantation, Penobscot County	-	15	26.7	-	7	-	-	108	64.8	15.7	13	6
Carthage town, Franklin County	7	101	9.9	9	17	2	11.8	348	74.7	4.3	61	25
Cary plantation, Aroostook County	2	19	10.5	10	5	-	-	155	80.0	7.1	36	13
Casco town, Cumberland County	92	626	5.4	88	157	21	13.4	2 372	82.8	20.1	393	119
Castine town, Hancock County	26	73	5.5	629	179	-	-	642	98.0	57.8	147	57
Castle Hill town, Aroostook County	11	60	-	10	25	5	20.0	319	73.7	8.2	65	28
Caswell town, Aroostook County	2	33	-	3	11	-	-	229	59.8	3.9	32	13
Centerville town, Washington County	-	3	-	-	-	-	(X)	28	71.4	-	10	8
Central Aroostook UT, Aroostook County	-	10	-	4	10	-	-	79	65.8	7.6	24	10
Central Hancock UT, Hancock County	8	19	10.5	5	11	-	-	104	64.4	5.8	19	7
Central Somerset UT, Somerset County	4	43	4.7	9	18	3	16.7	248	80.6	7.7	51	10
Chapman town, Aroostook County	11	80	-	13	23	-	-	328	71.3	9.5	45	12
Charleston town, Penobscot County	22	251	8.4	101	89	2	2.2	916	80.6	12.1	181	41
Charlotte town, Washington County	11	44	-	20	12	-	-	227	77.5	14.5	44	16
Chelsea town, Kennebec County	60	453	12.1	66	128	14	10.9	1 727	78.6	10.0	373	135
Cherryfield town, Washington County	26	189	14.8	19	66	5	7.6	840	76.2	12.7	180	71
Chester town, Penobscot County	11	129	2.3	21	39	-	-	354	78.5	8.5	43	5
Chesterville town, Franklin County	20	231	6.1	40	77	-	-	790	80.4	19.0	138	38
China town, Kennebec County	112	860	20.0	115	231	-	-	2 744	89.2	21.5	499	127
Chisholm CDP, Franklin County	18	269	3.0	34	52	6	11.5	1 051	88.5	14.0	219	121
Clifton town, Penobscot County	16	160	5.0	35	32	2	6.3	519	85.7	13.3	87	21
Clinton CDP, Kennebec County	28	229	-	49	42	-	-	869	78.8	9.2	149	63
Clinton town, Kennebec County	70	654	4.9	147	181	6	3.3	2 167	80.4	8.9	328	89
Codyville plantation, Washington County	-	-	(X)	-	3	-	-	14	78.6	-	-	-
Columbia town, Washington County	8	103	3.9	23	30	-	-	303	82.8	14.5	67	21
Columbia Falls town, Washington County	16	96	-	12	23	4	17.4	418	83.5	14.6	100	43
Connor UT, Aroostook County	15	87	-	8	10	-	-	290	73.4	3.8	44	12
Cooper town, Washington County	6	20	-	12	8	-	-	105	96.2	25.7	29	8
Coplin plantation, Franklin County	-	36	11.1	-	8	-	-	126	86.5	15.9	30	13
Corinna town, Penobscot County	50	363	4.4	86	121	27	22.3	1 463	78.7	12.4	233	87
Corinth town, Penobscot County	71	447	3.6	96	146	10	6.8	1 675	86.2	11.4	288	81
Cornish town, York County	31	223	2.2	20	58	3	5.2	892	86.2	15.9	164	56
Cornville town, Somerset County	23	230	10.0	39	61	5	8.2	819	83.2	13.4	154	45
Cranberry Isles town, Hancock County	-	15	-	2	2	-	-	108	82.4	29.6	23	14
Crawford town, Washington County	-	14	-	-	6	6	100.0	65	70.8	18.5	8	5
Criehaven UT, Knox County	-	-	(X)	-	-	-	(X)	-	(X)	(X)	-	-
Crystal town, Aroostook County	4	39	2.6	5	11	-	-	204	76.0	11.3	37	13
Cumberland town, Cumberland County	232	1 647	9.4	187	325	-	-	4 676	95.5	50.3	726	232
Cumberland Center CDP, Cumberland County	106	640	9.8	42	104	-	-	1 633	97.7	54.2	244	32
Cushing town, Knox County	27	192	3.1	41	54	6	11.1	924	90.3	20.7	170	69
Cutler town, Washington County	5	110	20.0	30	20	-	-	405	87.7	14.3	75	18
Cyr plantation, Aroostook County	3	33	-	5	9	-	-	77	63.6	10.4	5	2
Dallas plantation, Franklin County	-	23	-	9	7	-	-	186	89.8	22.0	47	22
Damariscotta town, Lincoln County	51	309	25.6	51	76	4	5.3	1 522	91.7	33.9	326	201
Damariscotta-Newcastle CDP, Lincoln County	29	244	17.2	45	40	-	-	1 399	92.7	39.5	292	178
Danforth town, Washington County	5	142	14.1	4	43	5	11.6	442	69.5	4.1	103	38
Dayton town, York County	76	318	12.6	62	68	1	1.5	1 189	90.4	17.6	153	35
Deblois town, Washington County	-	3	-	-	-	-	(X)	27	66.7	14.8	13	3
Dedham town, Hancock County	26	279	19.7	39	98	3	3.1	1 003	92.0	30.5	161	46
Deer Isle town, Hancock County	48	352	10.5	36	93	9	9.7	1 369	83.0	22.4	233	132
Denmark town, Oxford County	35	178	4.5	24	47	-	-	724	88.5	25.8	148	64
Dennistown plantation, Somerset County	2	10	-	2	3	-	-	21	100.0	38.1	-	-
Dennysville town, Washington County	8	50	10.0	8	11	-	-	219	86.8	18.3	36	12
Detroit town, Somerset County	18	114	14.0	19	45	2	4.4	530	74.3	7.9	94	27
Dexter CDP, Penobscot County	33	385	6.5	64	112	17	15.2	1 465	82.5	11.7	277	98
Dexter town, Penobscot County	71	695	5.2	107	184	17	9.2	2 687	80.9	10.6	485	209
Dixfield CDP, Oxford County	39	211	2.4	47	34	6	17.6	837	87.3	16.6	166	75
Dixfield town, Oxford County	64	516	5.0	64	140	14	10.0	1 716	82.2	12.2	308	115
Dixmont town, Penobscot County	21	172	14.0	41	60	11	18.3	753	81.7	16.6	128	32

Table 4. **Education and Veteran Status: 2000**—Con.

[Data based on a sample (except Tables 65-68). For information on confidentiality protection, coverage, sampling error, and nonsampling error, see Appendix G.
For location of definitions, see "How to Use This Census Report"]

State County Place and County Subdivision	Population 3 years and over enrolled in school				Population 16 to 19 years			Population 25 years and over			Civilian veterans 18 years and over	
		Elementary or high school				Not enrolled in school and not high school graduate						
	Pre-primary school	Number	Percent in private school	College or graduate school	Total	Number	Percent	Number	Percent high school graduate or higher	Percent with Bachelor's degree or higher	Total	65 years and over
PLACE AND COUNTY SUBDIVISION—Con.												
Dover-Foxcroft town, Piscataquis County	127	789	13.1	93	274	12	4.4	2 897	83.3	17.1	601	216
Dover-Foxcroft CDP, Piscataquis County	39	450	14.2	64	159	-	-	1 799	84.2	21.4	357	118
Dresden town, Lincoln County	46	265	11.7	72	72	9	12.5	1 133	84.0	21.5	241	65
Drew plantation, Penobscot County	2	24	29.2	-	8	-	-	37	83.8	-	2	2
Durham town, Androscoggin County	88	649	17.7	135	201	10	5.0	2 298	90.7	24.0	349	54
Dyer Brook town, Aroostook County	2	33	-	6	10	-	-	158	84.8	20.9	24	6
Eagle Lake town, Aroostook County	7	126	-	48	35	-	-	605	68.1	10.4	111	32
Eastbrook town, Hancock County	9	74	-	27	14	-	-	261	83.1	9.6	40	8
East Central Franklin UT, Franklin County	9	99	2.0	8	16	3	18.8	364	81.6	9.9	73	22
East Central Penobscot UT, Penobscot County	9	50	-	21	17	6	35.3	201	79.1	15.9	19	4
East Central Washington UT, Washington County	33	143	9.1	10	32	-	-	532	80.8	18.0	103	38
East Hancock UT, Hancock County	-	6	-	-	-	-	(X)	59	91.5	22.0	9	1
East Machias town, Washington County	47	238	13.9	73	80	13	16.3	948	82.8	18.2	184	67
East Millinocket town, Penobscot County	61	352	2.0	53	124	5	4.0	1 302	87.1	14.5	270	131
East Millinocket CDP, Penobscot County	53	328	2.1	51	119	5	4.2	1 214	86.6	14.0	257	128
Easton town, Aroostook County	23	219	-	77	79	4	5.1	859	81.7	13.9	160	48
Eastport city, Washington County	35	204	2.0	46	73	13	17.8	1 210	78.0	18.5	278	121
Eddington town, Penobscot County	34	323	16.1	91	114	16	14.0	1 471	88.3	19.8	324	108
Edgecomb town, Lincoln County	34	190	11.6	48	49	-	-	784	94.1	37.6	162	58
Edinburg town, Penobscot County	-	17	29.4	5	6	-	-	79	89.9	7.6	18	6
Eliot town, York County	107	1 177	11.6	205	300	34	11.3	4 071	94.2	31.0	738	230
Ellsworth city, Hancock County	158	1 019	2.1	329	256	8	3.1	4 574	86.6	24.8	911	372
Embden town, Somerset County	24	149	3.4	13	48	2	4.2	637	80.8	9.6	113	40
Enfield town, Penobscot County	51	301	1.7	69	69	5	7.2	1 091	84.9	13.5	194	52
Etna town, Penobscot County	22	170	7.6	44	55	2	3.6	687	77.9	10.5	135	37
Eustis town, Franklin County	3	157	8.9	11	52	4	7.7	437	77.8	14.0	89	28
Exeter town, Penobscot County	17	155	14.8	37	47	5	10.6	707	74.4	10.6	136	52
Fairfield CDP, Somerset County	43	502	4.0	110	78	-	-	1 645	88.5	14.4	309	93
Fairfield town, Somerset County	150	1 388	12.6	251	378	26	6.9	4 335	86.4	12.9	659	181
Falmouth town, Cumberland County	435	2 034	6.7	312	380	12	3.2	7 102	95.5	53.2	989	465
Falmouth Foreside CDP, Cumberland County	64	385	6.5	52	99	-	-	1 408	93.6	50.3	154	89
Farmingdale CDP, Kennebec County	56	303	7.9	89	89	4	4.5	1 327	93.2	30.1	276	107
Farmingdale town, Kennebec County	76	441	8.8	134	129	4	3.1	1 939	90.5	24.9	414	142
Farmington CDP, Franklin County	99	433	1.4	1 473	700	23	3.3	1 998	83.3	30.1	262	152
Farmington town, Franklin County	134	1 062	4.9	1 607	870	40	4.6	4 205	84.5	26.5	772	303
Fayette town, Kennebec County	35	187	15.5	39	59	2	3.4	743	87.9	17.2	146	39
Fort Fairfield CDP, Aroostook County	7	250	-	56	124	6	4.8	1 144	74.5	16.6	147	57
Fort Fairfield town, Aroostook County	81	640	1.7	113	236	15	6.4	2 449	74.5	20.7	390	136
Fort Kent CDP, Aroostook County	80	225	-	272	76	-	-	1 274	73.4	19.3	180	106
Fort Kent town, Aroostook County	149	673	-	397	260	10	3.8	2 802	77.9	17.6	390	146
Frankfort town, Waldo County	21	195	4.6	58	55	3	5.5	686	82.7	14.9	122	33
Franklin town, Hancock County	30	212	10.8	56	63	13	20.6	989	83.7	16.4	201	59
Freedom town, Waldo County	14	119	1.7	31	35	-	-	453	87.4	22.7	69	27
Freeport CDP, Cumberland County	38	223	-	30	116	10	8.6	1 230	87.8	33.0	198	48
Freeport town, Cumberland County	271	1 418	11.2	184	389	17	4.4	5 442	89.9	38.3	953	301
Frenchboro town, Hancock County	-	2	-	-	-	-	(X)	21	90.5	19.0	8	-
Frenchville town, Aroostook County	39	200	3.0	25	54	-	-	868	76.6	7.8	149	54
Friendship town, Knox County	25	184	4.3	34	70	12	17.1	868	82.0	22.8	154	69
Fryeburg CDP, Oxford County	31	266	2.3	65	84	12	14.3	1 024	84.3	20.0	177	51
Fryeburg town, Oxford County	95	581	10.3	114	187	15	8.0	2 148	80.8	21.1	367	116
Frye Island town, Cumberland County	-	-	(X)	-	-	-	(X)	-	(X)	(X)	-	-
Gardiner city, Kennebec County	171	1 115	3.4	292	372	30	8.1	4 197	83.9	17.9	752	237
Garfield plantation, Aroostook County	5	6	-	-	2	-	-	51	62.7	7.8	15	6
Garland town, Penobscot County	19	221	7.7	25	65	3	4.6	636	78.9	12.7	109	34
Georgetown town, Sagadahoc County	30	180	5.6	22	64	4	6.3	694	90.9	37.8	118	56
Gilead town, Oxford County	2	22	-	5	12	1	8.3	113	70.8	10.6	15	6
Glenburn town, Penobscot County	116	842	16.9	113	201	2	1.0	2 667	89.0	12.8	451	107
Glenwood plantation, Aroostook County	-	-	(X)	-	-	-	(X)	-	(X)	(X)	-	-
Gorham CDP, Cumberland County	96	527	5.1	1 235	677	-	-	2 230	89.3	35.1	387	236
Gorham town, Cumberland County	371	2 741	7.2	1 643	1 290	31	2.4	8 503	91.5	31.5	1 370	460
Gouldsboro town, Hancock County	15	336	11.3	78	115	8	7.0	1 356	88.6	22.3	315	116
Grand Isle town, Aroostook County	13	87	4.6	14	23	-	-	384	73.7	7.8	58	25
Grand Lake Stream plantation, Washington County	-	35	-	11	19	-	-	133	91.0	17.3	40	12
Gray town, Cumberland County	173	1 229	13.2	279	327	-	-	4 705	91.2	28.0	791	154
Great Pond town, Hancock County	-	8	25.0	-	-	-	(X)	34	85.3	17.6	9	3
Greenbush town, Penobscot County	36	324	7.1	75	111	4	3.6	892	78.9	7.8	138	24
Greene town, Androscoggin County	100	819	10.4	171	250	5	2.0	2 728	85.6	11.2	486	126
Greenville CDP, Piscataquis County	28	245	-	20	71	5	7.0	953	82.3	16.7	197	76
Greenville town, Piscataquis County	32	297	0.7	27	83	5	6.0	1 173	82.3	16.4	243	90
Greenwood town, Oxford County	28	138	3.6	24	35	3	8.6	574	84.1	18.8	101	46
Guilford CDP, Piscataquis County	20	159	1.9	33	51	-	-	640	79.4	8.1	113	47
Guilford town, Piscataquis County	22	266	3.0	40	81	-	-	1 055	80.2	13.6	181	79
Hallowell city, Kennebec County	48	403	4.0	122	123	13	10.6	1 757	92.3	36.2	317	105
Hamlin town, Aroostook County	2	65	-	3	21	-	-	197	66.0	9.1	37	10
Hammond town, Aroostook County	-	24	-	2	6	-	-	60	70.0	3.3	8	3
Hampden CDP, Penobscot County	119	802	4.0	179	206	5	2.4	2 769	95.1	35.9	531	216
Hampden town, Penobscot County	248	1 325	7.8	247	351	5	1.4	4 222	96.1	34.7	780	271
Hancock town, Hancock County	57	346	7.8	71	88	2	2.3	1 508	86.6	21.8	323	106
Hanover town, Oxford County	6	41	17.1	14	12	-	-	173	95.4	24.3	22	10
Harmony town, Somerset County	25	134	1.5	18	37	1	2.7	704	75.7	4.7	140	63
Harpswell town, Cumberland County	116	734	9.7	215	202	23	11.4	3 932	88.9	42.2	806	351
Harrington town, Washington County	23	138	-	22	44	2	4.5	628	81.2	13.4	137	42
Harrison town, Cumberland County	66	435	5.7	56	115	11	9.6	1 590	87.9	20.5	257	97

Table 4. **Education and Veteran Status: 2000**—Con.

[Data based on a sample (except Tables 65-68). For information on confidentiality protection, coverage, sampling error, and nonsampling error, see Appendix G.
For location of definitions, see "How to Use This Census Report"]

State County Place and County Subdivision	Population 3 years and over enrolled in school				Population 16 to 19 years			Population 25 years and over			Civilian veterans 18 years and over	
		Elementary or high school				Not enrolled in school and not high school graduate						
	Pre-primary school	Number	Percent in private school	College or graduate school	Total	Number	Percent	Number	Percent high school graduate or higher	Percent with Bachelor's degree or higher	Total	65 years and over
PLACE AND COUNTY SUBDIVISION—Con.												
Hartford town, Oxford County	18	208	6.7	26	56	-	-	645	82.5	11.2	113	31
Hartland CDP, Somerset County	21	125	13.6	12	57	6	10.5	570	71.4	5.3	114	44
Hartland town, Somerset County	42	329	10.6	38	115	8	7.0	1 231	75.3	6.9	250	86
Haynesville town, Aroostook County	7	18	-	3	5	-	-	85	85.9	20.0	17	8
Hebron town, Oxford County	13	217	19.8	29	57	4	7.0	692	88.7	23.1	100	19
Hermon town, Penobscot County	158	865	8.4	194	281	7	2.5	2 962	90.8	19.4	452	175
Hersey town, Aroostook County	2	10	-	-	-	-	(X)	49	81.6	-	3	2
Hibberts gore, Lincoln County	-	-	(X)	-	-	-	(X)	2	100.0	100.0	-	-
Highland plantation, Somerset County	2	20	-	-	3	-	-	46	67.4	8.7	12	5
Hiram town, Oxford County	47	280	3.9	28	66	6	9.1	942	82.2	16.1	191	54
Hodgdon town, Aroostook County	33	286	9.8	33	92	6	6.5	807	85.0	10.5	124	40
Holden town, Penobscot County	69	510	17.6	111	137	9	6.6	1 976	93.0	28.2	353	105
Hollis town, York County	102	817	8.9	144	285	12	4.2	2 673	87.0	19.5	360	100
Hope town, Knox County	39	261	17.2	31	57	2	3.5	902	90.4	27.1	154	34
Houlton CDP, Aroostook County	183	869	7.0	147	259	20	7.7	3 619	76.6	18.9	657	295
Houlton town, Aroostook County	214	1 075	6.2	190	306	27	8.8	4 512	77.3	16.3	778	337
Howland town, Penobscot County	39	238	-	40	73	4	5.5	968	78.1	6.4	171	64
Howland CDP, Penobscot County	35	186	-	35	62	4	6.5	864	77.5	6.0	155	61
Hudson town, Penobscot County	32	255	11.4	50	78	7	9.0	909	80.0	13.5	142	38
Industry town, Franklin County	22	128	-	41	29	1	3.4	529	81.3	22.1	77	33
Island Falls town, Aroostook County	15	118	5.9	6	43	-	-	573	83.1	11.7	101	42
Isle au Haut town, Knox County	-	19	-	-	6	-	-	57	94.7	26.3	5	-
Islesboro town, Waldo County	18	101	9.9	21	29	3	10.3	458	90.6	34.5	80	29
Jackman town, Somerset County	-	106	-	20	22	-	-	496	75.4	14.5	86	26
Jackson town, Waldo County	15	87	-	6	23	4	17.4	341	81.2	17.0	48	13
Jay town, Franklin County	162	1 030	2.8	172	271	17	6.3	3 364	89.7	14.5	620	230
Jefferson town, Lincoln County	95	439	22.6	69	126	3	2.4	1 650	88.2	24.3	358	141
Jonesboro town, Washington County	11	118	4.2	13	26	-	-	384	87.2	17.2	77	16
Jonesport town, Washington County	32	210	4.3	49	65	9	13.8	974	77.4	14.6	214	87
Kenduskeag town, Penobscot County	24	183	4.4	46	72	3	4.2	813	82.4	10.0	137	36
Kennebunk CDP, York County	169	856	4.2	259	197	8	4.1	3 634	91.5	42.2	586	253
Kennebunk town, York County	402	1 961	4.7	488	459	16	3.5	7 347	92.7	42.9	1 137	502
Kennebunkport CDP, York County	45	171	11.1	61	50	-	-	1 092	94.0	52.7	214	126
Kennebunkport town, York County	117	529	5.3	230	145	-	-	2 810	94.6	46.0	505	243
Kingfield town, Franklin County	45	194	3.1	37	62	4	6.5	748	89.3	28.1	115	36
Kingman UT, Penobscot County	4	23	-	2	8	-	-	150	67.3	4.7	21	10
Kingsbury plantation, Piscataquis County	-	-	(X)	-	-	-	(X)	-	(X)	(X)	-	-
Kittery CDP, York County	167	592	6.8	231	70	-	-	3 323	89.9	24.9	664	246
Kittery town, York County	277	1 341	13.3	431	275	25	9.1	6 760	90.3	28.4	1 329	501
Kittery Point CDP, York County	31	134	35.1	44	32	-	-	893	89.1	36.1	154	92
Knox town, Waldo County	13	181	2.2	15	36	-	-	484	84.5	14.3	77	31
Lagrange town, Penobscot County	19	156	9.0	12	47	10	21.3	471	80.7	9.6	96	19
Lake Arrowhead CDP, York County	71	513	4.7	103	98	-	-	1 232	95.9	20.9	206	23
Lake View plantation, Piscataquis County	-	-	(X)	2	-	-	(X)	29	69.0	6.9	12	4
Lakeville town, Penobscot County	-	3	-	-	-	-	(X)	54	79.6	13.0	13	10
Lamoine town, Hancock County	47	263	3.8	63	84	4	4.8	1 069	89.9	27.9	219	90
Lebanon town, York County	139	1 148	6.6	173	223	-	-	3 272	75.2	9.4	670	171
Lee town, Penobscot County	17	191	22.0	26	51	-	-	566	85.3	10.4	94	47
Leeds town, Androscoggin County	48	456	3.7	82	132	14	10.6	1 305	83.8	12.8	212	66
Levant town, Penobscot County	90	441	11.8	93	101	6	5.9	1 394	84.0	14.0	253	64
Lewiston city, Androscoggin County	919	5 059	12.0	3 195	2 199	161	7.3	23 794	72.3	12.6	4 576	1 680
Liberty town, Waldo County	23	163	10.4	20	48	2	4.2	604	87.9	19.0	121	46
Limerick town, York County	59	427	7.7	50	94	6	6.4	1 484	88.4	19.9	280	85
Limestone CDP, Aroostook County	22	326	-	254	350	36	10.3	627	75.6	22.5	155	28
Limestone town, Aroostook County	50	486	-	294	440	43	9.8	1 282	76.1	18.2	312	58
Limington town, York County	73	734	6.5	93	246	22	8.9	2 181	82.5	15.5	380	101
Lincoln plantation, Oxford County	-	-	(X)	-	-	-	(X)	32	90.6	28.1	7	2
Lincoln CDP, Penobscot County	62	494	-	155	160	24	15.0	1 949	80.5	17.0	282	171
Lincoln town, Penobscot County	177	975	-	198	263	24	9.1	3 586	80.4	15.1	537	259
Lincolnville town, Waldo County	61	344	7.6	39	91	6	6.6	1 487	92.9	30.9	272	114
Linneus town, Aroostook County	21	174	14.9	26	71	13	18.3	567	71.3	6.5	100	21
Lisbon town, Androscoggin County	213	1 592	13.2	305	465	61	13.1	5 973	83.5	11.1	1 124	323
Lisbon Falls CDP, Androscoggin County	109	832	11.1	168	242	24	9.9	2 864	87.7	11.5	549	180
Litchfield town, Kennebec County	68	623	2.1	115	137	6	4.4	2 104	86.4	20.6	419	116
Little Falls-South Windham CDP, Cumberland County	14	201	-	99	61	7	11.5	1 206	86.1	11.9	165	38
Littleton town, Aroostook County	20	176	11.4	22	68	-	-	650	80.2	12.0	131	47
Livermore town, Androscoggin County	52	353	1.1	73	97	5	5.2	1 491	88.3	11.2	237	83
Livermore Falls CDP, Androscoggin County	41	288	2.8	97	81	-	-	1 072	83.8	7.7	207	63
Livermore Falls town, Androscoggin County	105	665	2.1	147	159	4	2.5	2 075	81.8	6.1	343	100
Long Island town, Cumberland County	2	51	-	6	11	-	-	136	93.4	22.1	32	7
Loring AFB CDP, Aroostook County	10	18	-	8	17	-	-	118	85.6	15.3	24	-
Lovell town, Oxford County	27	183	23.0	17	46	-	-	723	83.1	21.2	146	57
Lowell town, Penobscot County	1	45	-	9	28	3	10.7	204	85.8	14.7	38	5
Lubec town, Washington County	43	243	9.9	37	66	5	7.6	1 191	74.2	13.2	244	104
Ludlow town, Aroostook County	8	80	15.0	17	25	-	-	282	83.7	1.4	43	18
Lyman town, York County	99	765	3.9	185	227	9	4.0	2 543	88.4	14.0	459	116
Machias CDP, Washington County	42	203	5.9	139	87	3	3.4	959	84.7	26.6	199	82
Machias town, Washington County	59	295	6.4	412	222	5	2.3	1 436	81.9	23.5	324	126
Machiasport town, Washington County	22	170	17.1	52	47	7	14.9	784	79.3	14.9	175	41
Macwahoc plantation, Aroostook County	1	5	-	1	-	-	(X)	77	68.8	-	20	8
Madawaska CDP, Aroostook County	98	453	2.2	120	146	-	-	2 500	78.7	12.6	399	151
Madawaska town, Aroostook County	122	680	1.9	143	179	-	-	3 371	78.6	12.3	556	199
Madison CDP, Somerset County	50	444	-	48	145	8	5.5	1 979	82.0	7.5	374	175
Madison town, Somerset County	95	717	-	65	182	8	4.4	3 274	82.1	9.7	598	267

Table 4. **Education and Veteran Status: 2000**—Con.

[Data based on a sample (except Tables 65-68). For information on confidentiality protection, coverage, sampling error, and nonsampling error, see Appendix G.
For location of definitions, see "How to Use This Census Report"]

State County Place and County Subdivision	Population 3 years and over enrolled in school				Population 16 to 19 years			Population 25 years and over			Civilian veterans 18 years and over	
		Elementary or high school				Not enrolled in school and not high school graduate						
	Pre-primary school	Number	Percent in private school	College or graduate school	Total	Number	Percent	Number	Percent high school graduate or higher	Percent with Bachelor's degree or higher	Total	65 years and over
PLACE AND COUNTY SUBDIVISION—Con.												
Madrid town, Franklin County	-	31	-	-	2	-	-	114	78.1	14.9	20	2
Magalloway plantation, Oxford County	-	2	-	1	3	-	-	25	64.0	8.0	8	3
Manchester town, Kennebec County	71	473	7.4	87	154	8	5.2	1 728	91.8	36.7	307	98
Mapleton town, Aroostook County	64	333	5.4	97	113	13	11.5	1 312	85.0	16.2	228	60
Mariaville town, Hancock County	5	99	11.1	6	11	2	18.2	243	85.2	27.2	55	4
Marshfield town, Washington County	18	110	11.8	41	24	-	-	351	89.5	19.1	73	18
Mars Hill town, Aroostook County	46	268	4.9	61	90	-	-	1 023	74.6	10.0	155	75
Mars Hill-Blaine CDP, Aroostook County	38	223	-	53	75	1	1.3	1 009	73.3	8.9	168	85
Masardis town, Aroostook County	3	50	8.0	10	7	-	-	200	70.5	9.0	57	18
Matinicus Isle plantation, Knox County	-	9	44.4	-	-	-	(X)	42	85.7	31.0	8	2
Mattawamkeag town, Penobscot County	14	173	5.8	9	50	2	4.0	587	73.3	4.8	81	28
Maxfield town, Penobscot County	3	10	-	-	-	-	(X)	59	69.5	3.4	10	2
Mechanic Falls town, Androscoggin County	62	621	11.6	72	171	12	7.0	2 043	82.5	9.5	354	102
Mechanic Falls CDP, Androscoggin County	55	474	13.9	45	117	6	5.1	1 580	83.8	9.4	285	83
Meddybemps town, Washington County	2	15	-	10	9	-	-	133	82.0	7.5	34	17
Medford town, Piscataquis County	6	27	-	3	17	4	23.5	132	78.0	8.3	37	12
Medway town, Penobscot County	39	283	1.8	54	95	5	5.3	1 041	78.6	6.8	169	48
Mercer town, Somerset County	4	158	7.0	30	46	4	8.7	478	84.5	14.2	113	33
Merrill town, Aroostook County	-	69	-	2	24	2	8.3	160	75.6	8.8	35	15
Mexico CDP, Oxford County	21	313	-	63	68	-	-	1 274	78.3	9.2	187	87
Mexico town, Oxford County	67	558	4.8	86	131	16	12.2	2 058	80.8	10.5	374	204
Milbridge town, Washington County	5	190	-	22	57	6	10.5	948	77.0	14.3	173	85
Milford CDP, Penobscot County	44	337	3.6	206	115	-	-	1 483	80.8	18.2	239	90
Milford town, Penobscot County	75	496	5.0	248	157	-	-	1 962	80.7	17.6	318	98
Millinocket town, Penobscot County	51	948	-	97	300	-	-	3 852	84.9	11.9	717	335
Millinocket CDP, Penobscot County	51	948	-	97	300	-	-	3 827	85.2	11.8	711	329
Milo CDP, Piscataquis County	55	383	0.5	65	109	5	4.6	1 359	77.9	10.7	251	110
Milo town, Piscataquis County	62	468	2.4	85	134	5	3.7	1 677	76.8	10.3	325	150
Milton UT, Oxford County	2	23	-	-	2	-	-	80	82.5	2.5	8	-
Minot town, Androscoggin County	55	478	10.7	94	129	-	-	1 485	87.9	16.2	219	55
Monhegan plantation, Lincoln County	-	9	22.2	-	5	-	-	59	100.0	22.0	7	1
Monmouth town, Kennebec County	79	795	5.4	99	222	-	-	2 505	85.5	18.6	427	116
Monroe town, Waldo County	22	181	8.3	28	53	5	9.4	607	88.0	24.1	114	37
Monson town, Piscataquis County	17	117	12.8	14	41	7	17.1	467	76.7	11.6	111	34
Monticello town, Aroostook County	17	140	14.3	28	42	-	-	565	69.7	10.3	107	43
Montville town, Waldo County	27	194	4.1	29	55	4	7.3	671	84.4	23.0	113	32
Moose River town, Somerset County	5	68	-	8	30	-	-	153	85.0	17.0	40	7
Moro plantation, Aroostook County	2	6	-	-	1	-	-	35	94.3	5.7	9	-
Morrill town, Waldo County	30	155	7.1	6	29	4	13.8	509	87.0	18.9	78	23
Moscow town, Somerset County	13	102	2.9	11	28	-	-	372	70.7	3.2	66	16
Mount Chase town, Penobscot County	-	36	-	1	28	-	-	185	74.1	13.0	43	19
Mount Desert town, Hancock County	39	356	6.5	57	109	9	8.3	1 583	91.8	36.9	279	115
Mount Vernon town, Kennebec County	35	309	2.3	47	91	-	-	1 043	88.0	27.8	180	47
Naples town, Cumberland County	100	646	4.0	43	189	13	6.9	2 282	87.4	16.0	401	136
Nashville plantation, Aroostook County	6	9	-	2	-	-	(X)	37	86.5	8.1	13	2
Newburgh town, Penobscot County	29	237	15.6	71	59	2	3.4	974	84.5	18.2	131	42
New Canada town, Aroostook County	5	67	1.5	18	15	-	-	217	88.0	20.3	39	8
Newcastle town, Lincoln County	54	303	28.1	42	77	-	-	1 264	91.0	38.8	214	89
Newfield town, York County	44	240	5.8	28	82	9	11.0	891	84.1	15.5	174	62
New Gloucester town, Cumberland County	90	952	11.0	187	187	18	9.6	3 145	89.5	21.9	499	98
New Limerick town, Aroostook County	10	81	23.5	9	19	1	5.3	388	80.4	12.1	72	36
Newport town, Penobscot County	58	597	7.4	71	146	-	-	2 044	81.9	14.7	356	118
Newport CDP, Penobscot County	43	347	1.2	67	96	-	-	1 260	79.1	16.7	225	78
New Portland town, Somerset County	18	126	2.4	23	41	2	4.9	560	88.0	14.6	123	46
Newry town, Oxford County	6	92	15.2	13	33	-	-	252	83.3	33.3	32	12
New Sharon town, Franklin County	29	253	4.7	57	87	1	1.1	886	88.9	21.7	184	62
New Sweden town, Aroostook County	10	137	5.1	35	37	2	5.4	449	85.7	22.0	99	22
New Vineyard town, Franklin County	12	159	22.0	4	49	4	8.2	474	82.9	17.5	94	25
Nobleboro town, Lincoln County	48	311	20.6	50	92	6	6.5	1 138	90.4	29.7	184	76
Norridgewock CDP, Somerset County	25	298	2.0	32	89	5	5.6	1 009	87.3	8.7	182	53
Norridgewock town, Somerset County	92	581	3.8	85	150	17	11.3	2 221	85.5	12.4	338	110
North Berwick CDP, York County	45	266	13.5	43	100	4	4.0	1 059	89.6	15.7	246	90
North Berwick town, York County	92	844	9.5	106	239	12	5.0	2 876	90.4	17.4	549	163
Northeast Piscataquis UT, Piscataquis County	10	52	-	10	25	4	16.0	249	89.6	10.4	57	18
Northeast Somerset UT, Somerset County	3	55	3.6	-	15	1	6.7	248	86.3	11.3	51	16
Northfield town, Washington County	-	16	-	6	7	-	-	100	95.0	29.0	26	14
North Franklin UT, Franklin County	-	11	18.2	-	-	-	(X)	31	74.2	12.9	10	8
North Haven town, Knox County	8	77	-	8	19	-	-	263	95.8	21.3	47	11
North Oxford UT, Oxford County	-	-	(X)	-	-	-	(X)	13	69.2	15.4	7	3
North Penobscot UT, Penobscot County	8	77	-	20	30	-	-	359	83.8	10.6	70	25
Northport town, Waldo County	26	199	7.0	25	50	2	4.0	982	87.3	29.7	204	80
North Washington UT, Washington County	17	87	5.7	13	35	4	11.4	393	73.5	9.4	71	21
Northwest Aroostook UT, Aroostook County	-	2	-	-	2	-	-	23	91.3	17.4	2	-
Northwest Hancock UT, Hancock County	-	-	(X)	-	-	-	(X)	-	(X)	(X)	-	-
Northwest Piscataquis UT, Piscataquis County	4	22	22.7	7	3	-	-	122	85.2	18.9	23	11
Northwest Somerset UT, Somerset County	1	-	(X)	-	-	-	(X)	15	100.0	-	7	3
North Windham CDP, Cumberland County	187	786	10.4	207	178	-	-	3 066	92.0	20.2	584	222
North Yarmouth town, Cumberland County	135	719	7.4	122	156	11	7.1	2 132	95.5	44.7	277	73
Norway CDP, Oxford County	59	403	8.4	23	179	32	17.9	1 761	75.8	14.1	348	143
Norway town, Oxford County	119	765	9.2	117	250	32	12.8	3 250	79.1	16.4	655	245
Oakfield town, Aroostook County	12	124	2.4	23	26	-	-	541	78.6	8.3	104	62
Oakland CDP, Kennebec County	101	500	1.2	142	151	5	3.3	1 866	89.3	19.2	387	116
Oakland town, Kennebec County	189	1 188	1.8	300	321	5	1.6	3 927	89.2	17.4	732	227
Ogunquit town, York County	11	107	4.7	55	27	-	-	1 055	94.2	37.3	235	141
Old Orchard Beach town, York County	249	1 231	6.2	372	370	27	7.3	6 616	87.4	22.3	1 132	463

Table 4. **Education and Veteran Status: 2000**—Con.

[Data based on a sample (except Tables 65-68). For information on confidentiality protection, coverage, sampling error, and nonsampling error, see Appendix G.
For location of definitions, see "How to Use This Census Report"]

State County Place and County Subdivision	Population 3 years and over enrolled in school				Population 16 to 19 years			Population 25 years and over			Civilian veterans 18 years and over	
		Elementary or high school				Not enrolled in school and not high school graduate						
	Pre-primary school	Number	Percent in private school	College or graduate school	Total	Number	Percent	Number	Percent high school graduate or higher	Percent with Bachelor's degree or higher	Total	65 years and over
PLACE AND COUNTY SUBDIVISION—Con.												
Old Orchard Beach CDP, York County	249	1 231	6.2	372	370	27	7.3	6 616	87.4	22.3	1 132	463
Old Town city, Penobscot County	192	1 245	2.0	1 333	580	21	3.6	5 008	87.2	23.2	842	343
Orient town, Aroostook County	6	31	-	2	14	-	-	118	75.4	22.0	13	8
Orland town, Hancock County	54	398	10.8	68	116	-	-	1 486	89.8	20.7	260	83
Orono town, Penobscot County	102	817	6.2	4 450	1 812	25	1.4	3 715	91.4	48.4	643	286
Orono CDP, Penobscot County	95	704	6.1	4 387	1 782	25	1.4	3 132	92.4	50.4	490	225
Orrington town, Penobscot County	69	630	5.6	149	167	-	-	2 497	89.0	20.5	446	110
Osborn town, Hancock County	2	20	-	2	16	6	37.5	46	69.6	-	3	1
Otis town, Hancock County	6	100	3.0	37	27	4	14.8	386	87.8	25.9	92	29
Otisfield town, Oxford County	40	297	8.4	60	68	4	5.9	1 079	88.0	24.1	194	63
Owls Head town, Knox County	37	226	8.0	37	65	2	3.1	1 214	90.1	25.6	266	147
Oxbow plantation, Aroostook County	-	2	-	-	2	-	-	45	84.4	13.3	12	8
Oxford CDP, Oxford County	16	327	2.1	48	116	20	17.2	839	83.2	16.4	131	43
Oxford town, Oxford County	74	835	1.8	76	247	42	17.0	2 617	80.7	12.6	462	144
Palermo town, Waldo County	42	211	16.6	38	49	6	12.2	862	86.5	17.2	151	56
Palmyra town, Somerset County	42	378	9.8	53	93	11	11.8	1 351	79.3	10.8	256	77
Paris town, Oxford County	134	731	12.3	82	256	10	3.9	3 378	80.4	14.9	636	277
Parkman town, Piscataquis County	13	158	9.5	18	46	4	8.7	579	74.3	12.1	93	37
Parsonsfield town, York County	50	272	13.2	35	80	19	23.8	1 084	84.7	17.8	194	95
Passadumkeag town, Penobscot County	22	88	3.4	17	23	3	13.0	292	76.4	11.3	44	13
Passamaquoddy Indian Township Reservation, Washington County	41	212	0.9	34	72	14	19.4	343	76.4	11.7	58	10
Passamaquoddy Pleasant Point Reservation, Washington County	14	159	3.1	59	56	16	28.6	354	72.0	8.8	56	16
Patten town, Penobscot County	40	161	1.9	17	46	7	15.2	808	76.9	7.2	131	52
Pembroke town, Washington County	25	144	15.3	35	41	-	-	635	77.3	13.7	129	58
Penobscot town, Hancock County	19	208	15.9	44	65	2	3.1	1 008	88.8	25.8	163	61
Penobscot Indian Island Reservation, Aroostook County	-	-	(X)	-	-	-	(X)	-	(X)	(X)	-	-
Penobscot Indian Island Reservation, Penobscot County	16	115	7.8	80	19	-	-	351	89.2	11.7	93	40
Perham town, Aroostook County	5	76	5.3	10	21	3	14.3	302	78.1	11.3	59	31
Perkins UT, Sagadahoc County	-	-	(X)	-	-	-	(X)	-	(X)	(X)	-	-
Perry town, Washington County	10	165	2.4	26	59	-	-	516	81.2	14.7	95	23
Peru town, Oxford County	38	300	10.0	42	96	3	3.1	1 029	87.0	11.2	172	89
Phillips town, Franklin County	26	185	2.2	27	55	2	3.6	738	80.4	14.1	116	37
Phippsburg town, Sagadahoc County	34	369	4.9	73	93	-	-	1 526	83.9	23.9	286	108
Pittsfield CDP, Somerset County	123	662	7.6	136	254	35	13.8	2 045	83.3	17.4	361	158
Pittsfield town, Somerset County	142	857	9.6	158	317	35	11.0	2 704	84.3	17.0	469	186
Pittston town, Kennebec County	33	451	2.9	68	161	13	8.1	1 754	85.5	14.9	356	99
Pleasant Ridge plantation, Somerset County	-	17	5.9	5	3	-	-	65	67.7	-	7	3
Plymouth town, Penobscot County	33	239	0.8	55	73	4	5.5	802	80.8	12.0	155	42
Poland town, Androscoggin County	119	869	8.2	137	207	13	6.3	3 380	89.7	18.9	652	192
Portage Lake town, Aroostook County	5	26	-	12	5	-	-	306	72.9	14.1	56	19
Porter town, Oxford County	49	273	4.0	23	93	11	11.8	950	80.0	11.8	168	60
Portland city, Cumberland County	1 556	8 595	11.2	4 795	2 776	176	6.3	45 297	88.3	36.4	6 139	2 463
Pownal town, Cumberland County	37	246	13.8	54	57	3	5.3	1 089	89.5	33.9	183	71
Prentiss UT, Penobscot County	7	45	-	4	11	-	-	149	62.4	3.4	34	16
Presque Isle city, Aroostook County	232	1 491	0.3	979	634	46	7.3	6 292	81.4	21.0	1 037	428
Princeton town, Washington County	22	199	4.5	26	55	3	5.5	599	78.0	7.7	98	30
Prospect town, Waldo County	30	103	3.9	14	21	4	19.0	440	86.1	14.8	87	16
Randolph town, Kennebec County	39	355	1.4	42	93	4	4.3	1 351	84.3	11.7	347	136
Randolph CDP, Kennebec County	39	355	1.4	42	93	4	4.3	1 351	84.3	11.7	347	136
Rangeley town, Franklin County	26	180	1.1	18	40	-	-	754	89.7	26.7	151	69
Rangeley plantation, Franklin County	3	5	-	4	-	-	(X)	109	79.8	15.6	22	11
Raymond town, Cumberland County	104	900	9.3	131	200	-	-	2 940	89.4	33.5	539	147
Readfield town, Kennebec County	75	535	5.6	144	136	13	9.6	1 543	92.0	40.8	298	100
Reed plantation, Aroostook County	9	54	5.6	1	10	1	10.0	150	74.0	2.0	11	6
Richmond CDP, Sagadahoc County	56	398	3.8	40	85	5	5.9	1 235	86.1	22.0	249	46
Richmond town, Sagadahoc County	90	637	2.4	54	129	5	3.9	2 198	86.3	20.7	491	112
Ripley town, Somerset County	2	59	3.4	17	18	1	5.6	309	86.1	12.9	61	14
Robbinston town, Washington County	15	120	4.2	24	32	5	15.6	397	78.1	16.1	86	38
Rockland city, Knox County	134	1 172	7.8	244	290	22	7.6	5 360	83.3	20.4	1 026	423
Rockport town, Knox County	137	517	15.1	91	125	16	12.8	2 350	95.4	42.5	437	235
Rome town, Kennebec County	18	196	-	29	37	4	10.8	682	89.6	23.0	126	45
Roque Bluffs town, Washington County	8	23	30.4	18	5	-	-	251	74.5	29.1	49	29
Roxbury town, Oxford County	-	78	10.3	10	23	2	8.7	316	80.1	9.2	76	28
Rumford CDP, Oxford County	178	733	13.0	95	208	14	6.7	3 333	78.6	11.2	702	358
Rumford town, Oxford County	204	1 088	15.6	147	330	14	4.2	4 523	81.6	11.6	942	457
Sabattus town, Androscoggin County	147	797	7.8	184	238	16	6.7	3 021	77.4	8.4	547	105
Saco city, York County	589	2 912	10.7	793	708	55	7.8	11 479	86.9	23.3	1 904	674
St. Agatha town, Aroostook County	14	128	-	21	53	-	-	612	75.2	10.6	122	30
St. Albans town, Somerset County	43	326	8.9	50	99	14	14.1	1 253	74.5	10.1	209	65
St. Francis town, Aroostook County	15	104	-	24	41	6	14.6	419	64.7	9.1	92	36
St. George town, Knox County	70	425	7.8	69	90	-	-	1 919	89.8	30.0	363	189
St. John plantation, Aroostook County	6	52	-	3	13	-	-	194	71.6	7.7	33	15
Sandy River plantation, Franklin County	-	10	-	2	-	-	(X)	66	89.4	34.8	11	4
Sanford CDP, York County	218	2 196	9.2	384	557	26	4.7	6 615	75.8	9.8	1 308	486
Sanford town, York County	473	4 116	8.4	896	1 177	69	5.9	13 551	77.7	11.7	2 762	944
Sangerville town, Piscataquis County	39	211	8.5	28	63	5	7.9	930	83.3	8.7	163	62
Scarborough CDP, Cumberland County	86	605	-	207	92	8	8.7	2 968	92.4	30.8	453	220
Scarborough town, Cumberland County	536	2 992	3.7	627	624	23	3.7	11 853	93.7	38.6	1 916	709
Searsmont town, Waldo County	28	188	6.4	15	53	-	-	808	87.0	20.3	138	39
Searsport CDP, Waldo County	37	97	-	19	42	5	11.9	783	84.2	18.9	193	97
Searsport town, Waldo County	95	436	-	65	138	14	10.1	1 825	87.7	18.6	385	146

Table 4. **Education and Veteran Status: 2000**—Con.

[Data based on a sample (except Tables 65-68). For information on confidentiality protection, coverage, sampling error, and nonsampling error, see Appendix G.
For location of definitions, see "How to Use This Census Report"]

State County Place and County Subdivision	Population 3 years and over enrolled in school				Population 16 to 19 years			Population 25 years and over			Civilian veterans 18 years and over	
		Elementary or high school				Not enrolled in school and not high school graduate						
	Pre-primary school	Number	Percent in private school	College or graduate school	Total	Number	Percent	Number	Percent high school graduate or higher	Percent with Bachelor's degree or higher	Total	65 years and over
PLACE AND COUNTY SUBDIVISION—Con.												
Sebago town, Cumberland County	23	274	3.3	63	50	4	8.0	1 040	92.1	22.2	205	68
Sebec town, Piscataquis County	14	114	15.8	27	36	-	-	441	86.2	13.2	94	27
Seboeis plantation, Penobscot County	-	9	-	-	3	-	-	24	70.8	-	4	-
Seboomook Lake UT, Somerset County	-	-	(X)	-	-	-	(X)	18	83.3	33.3	3	-
Sedgwick town, Hancock County	23	207	10.1	39	52	2	3.8	758	86.8	28.6	144	59
Shapleigh town, York County	78	401	9.5	42	135	11	8.1	1 608	85.3	16.9	300	139
Sherman town, Aroostook County	23	177	5.1	15	67	-	-	675	84.0	7.9	111	45
Shirley town, Piscataquis County	4	26	-	2	9	1	11.1	163	81.0	23.3	41	14
Sidney town, Kennebec County	105	663	3.8	112	157	8	5.1	2 335	85.5	18.9	342	107
Skowhegan CDP, Somerset County	143	1 087	3.1	179	318	8	2.5	4 636	76.3	12.4	835	361
Skowhegan town, Somerset County	211	1 540	2.2	270	449	15	3.3	6 030	78.1	12.6	1 042	422
Smithfield town, Somerset County	26	158	1.3	26	45	-	-	668	84.9	17.1	121	48
Smyrna town, Aroostook County	13	87	18.4	15	29	12	41.4	265	78.5	11.7	41	10
Solon town, Somerset County	22	161	13.7	22	72	4	5.6	665	83.8	14.4	135	39
Somerville town, Lincoln County	13	118	30.5	21	33	6	18.2	346	82.9	20.2	73	25
Sorrento town, Hancock County	5	35	2.9	6	8	-	-	229	95.2	39.3	33	14
South Aroostook UT, Aroostook County	5	94	-	6	29	4	13.8	349	81.4	6.0	68	23
South Berwick town, York County	191	1 472	7.0	279	333	-	-	4 297	91.4	25.3	894	188
South Bristol town, Lincoln County	28	112	27.7	12	43	2	4.7	704	92.8	35.5	176	82
Southeast Piscataquis UT, Piscataquis County	-	52	5.8	4	10	-	-	155	66.5	5.2	37	13
South Eliot CDP, York County	73	590	9.0	82	150	24	16.0	2 433	94.6	30.3	376	152
South Franklin UT, Franklin County	2	19	-	2	4	-	-	49	63.3	4.1	8	2
South Oxford UT, Oxford County	8	113	9.7	15	35	2	5.7	365	87.9	26.6	61	14
South Paris CDP, Oxford County	78	329	14.9	50	134	-	-	1 589	81.1	16.3	299	133
Southport town, Lincoln County	12	59	3.4	9	13	-	-	566	92.6	38.5	142	99
South Portland city, Cumberland County	642	3 740	9.2	1 384	1 252	85	6.8	16 301	89.7	28.0	2 485	915
South Sanford CDP, York County	109	680	4.7	226	229	22	9.6	2 814	76.6	11.1	609	223
South Thomaston town, Knox County	21	230	7.4	32	81	11	13.6	1 009	87.9	20.6	178	76
Southwest Harbor town, Hancock County	38	322	1.9	45	101	9	8.9	1 412	82.8	32.6	267	116
Springfield town, Penobscot County	13	47	17.0	5	16	-	-	264	69.7	6.1	44	21
Springvale CDP, York County	109	636	4.6	165	194	-	-	2 220	81.2	13.8	435	154
Square Lake UT, Aroostook County	18	76	-	18	18	-	-	475	80.4	17.9	125	44
Stacyville town, Penobscot County	6	74	-	8	26	-	-	267	70.4	11.6	49	28
Standish town, Cumberland County	329	1 678	8.9	1 045	831	49	5.9	5 695	91.3	22.3	1 039	268
Starks town, Somerset County	14	95	6.3	11	15	-	-	339	83.5	13.9	61	13
Stetson town, Penobscot County	26	175	5.7	33	53	2	3.8	652	80.4	13.0	124	29
Steuben town, Washington County	18	189	6.3	30	59	9	15.3	780	77.2	21.0	117	49
Stockholm town, Aroostook County	10	47	4.3	17	18	3	16.7	208	78.4	19.2	39	17
Stockton Springs town, Waldo County	38	278	2.9	36	75	2	2.7	1 050	89.2	22.5	187	65
Stoneham town, Oxford County	7	38	7.9	13	14	-	-	205	83.9	23.9	44	14
Stonington town, Hancock County	20	191	6.3	23	66	4	6.1	806	76.7	15.6	134	67
Stow town, Oxford County	5	45	11.1	8	7	-	-	175	75.4	17.7	40	12
Strong town, Franklin County	18	259	1.5	62	65	-	-	831	83.4	15.8	160	46
Sullivan town, Hancock County	24	221	4.1	26	63	11	17.5	807	82.4	18.2	160	60
Sumner town, Oxford County	14	170	17.6	37	55	5	9.1	580	82.4	19.0	112	24
Surry town, Hancock County	37	232	10.3	59	59	5	8.5	985	87.1	30.7	190	66
Swans Island town, Hancock County	10	58	-	4	16	-	-	232	80.2	18.5	52	23
Swanville town, Waldo County	35	303	7.3	23	83	4	4.8	878	84.3	13.6	137	37
Sweden town, Oxford County	8	62	-	-	14	-	-	213	86.4	24.4	50	16
Talmadge town, Washington County	2	9	-	2	-	-	(X)	53	62.3	15.1	18	2
Temple town, Franklin County	14	118	2.5	24	37	3	8.1	390	84.4	23.8	70	22
The Forks plantation, Somerset County	-	2	-	3	-	-	(X)	55	92.7	29.1	13	5
Thomaston CDP, Knox County	53	442	5.2	146	135	12	8.9	2 039	84.5	22.0	415	148
Thomaston town, Knox County	84	583	6.2	165	166	25	15.1	2 677	85.0	20.7	548	197
Thorndike town, Waldo County	8	158	3.2	14	47	-	-	478	81.6	18.4	90	27
Topsfield town, Washington County	3	29	13.8	3	2	-	-	166	74.1	8.4	26	13
Topsham CDP, Sagadahoc County	228	1 226	8.0	381	310	-	-	4 168	90.8	32.9	889	240
Topsham town, Sagadahoc County	301	1 755	6.8	492	495	30	6.1	6 000	90.0	29.5	1 250	364
Tremont town, Hancock County	36	253	4.3	20	56	7	12.5	1 101	85.4	25.4	184	56
Trenton town, Hancock County	32	251	4.4	58	90	3	3.3	950	89.2	30.6	163	69
Troy town, Waldo County	32	181	5.0	33	57	4	7.0	655	85.3	14.2	123	41
Turner town, Androscoggin County	133	1 124	2.6	153	332	5	1.5	3 180	88.0	18.0	482	111
Twombly UT, Penobscot County	-	-	(X)	-	-	-	(X)	-	(X)	(X)	-	-
Union town, Knox County	58	397	10.1	73	105	7	6.7	1 540	88.8	20.7	242	91
Unity UT, Kennebec County	-	11	-	1	6	2	33.3	27	63.0	18.5	11	-
Unity CDP, Waldo County	9	95	4.2	44	17	-	-	315	79.7	16.8	55	28
Unity town, Waldo County	46	290	7.9	369	197	4	2.0	1 103	80.1	20.4	184	60
Upton town, Oxford County	-	-	(X)	-	-	-	(X)	55	90.9	10.9	15	8
Van Buren CDP, Aroostook County	36	353	-	49	104	6	5.8	1 763	62.6	10.0	270	107
Van Buren town, Aroostook County	48	408	-	75	132	8	6.1	1 962	63.7	9.4	320	109
Vanceboro town, Washington County	2	7	-	-	-	-	(X)	125	70.4	5.6	13	7
Vassalboro town, Kennebec County	95	816	17.8	149	224	4	1.8	2 684	87.1	18.8	511	148
Veazie town, Penobscot County	49	299	13.4	106	103	5	4.9	1 208	91.6	37.7	204	77
Verona town, Hancock County	7	86	1.2	28	23	-	-	401	82.5	18.5	66	36
Vienna town, Kennebec County	12	100	8.0	20	23	-	-	361	88.4	26.9	47	14
Vinalhaven town, Knox County	52	177	1.1	10	46	6	13.0	858	80.2	20.4	169	76
Wade town, Aroostook County	5	48	4.2	10	15	-	-	166	80.7	15.1	31	6
Waite town, Washington County	2	26	-	3	6	-	-	92	73.9	12.0	20	5
Waldo town, Waldo County	18	159	3.1	16	34	3	8.8	485	78.8	14.0	91	29
Waldoboro CDP, Lincoln County	15	99	8.1	9	45	7	15.6	832	82.2	19.6	199	123
Waldoboro town, Lincoln County	94	858	4.9	107	266	44	16.5	3 327	82.8	18.6	527	251
Wales town, Androscoggin County	40	275	3.6	23	66	3	4.5	848	85.4	12.6	150	26
Wallagrass town, Aroostook County	19	91	11.0	27	37	7	18.9	361	75.1	17.5	61	21
Waltham town, Hancock County	7	87	-	9	20	-	-	202	84.7	10.4	38	9
Warren town, Knox County	132	621	7.6	62	230	31	13.5	2 566	83.6	14.5	547	168

Table 4. **Education and Veteran Status: 2000**—Con.

[Data based on a sample (except Tables 65-68). For information on confidentiality protection, coverage, sampling error, and nonsampling error, see Appendix G.
For location of definitions, see "How to Use This Census Report"]

State County Place and County Subdivision	Population 3 years and over enrolled in school				Population 16 to 19 years			Population 25 years and over			Civilian veterans 18 years and over	
		Elementary or high school				Not enrolled in school and not high school graduate						
	Pre-primary school	Number	Percent in private school	College or graduate school	Total	Number	Percent	Number	Percent high school graduate or higher	Percent with Bachelor's degree or higher	Total	65 years and over
PLACE AND COUNTY SUBDIVISION—Con.												
Washburn town, Aroostook County	35	236	0.8	63	81	9	11.1	1 165	80.1	15.8	203	69
Washington town, Knox County	41	229	14.8	43	70	7	10.0	938	81.3	16.3	181	44
Waterboro town, York County	206	1 349	3.3	256	317	9	2.8	3 888	89.9	16.6	698	161
Waterford town, Oxford County	42	258	2.7	41	71	6	8.5	994	84.8	16.2	201	80
Waterville city, Kennebec County	321	2 381	3.8	2 356	1 440	12	0.8	9 696	82.7	21.0	1 535	711
Wayne town, Kennebec County	18	240	2.9	53	58	-	-	791	89.6	43.9	153	75
Webster plantation, Penobscot County	-	16	12.5	2	3	-	-	59	59.3	-	15	6
Weld town, Franklin County	5	85	-	19	22	-	-	309	92.2	23.9	64	24
Wellington town, Piscataquis County	5	35	8.6	12	8	-	-	189	65.6	11.1	33	21
Wells town, York County	165	1 613	7.3	316	442	26	5.9	6 932	92.0	29.1	1 263	519
Wesley town, Washington County	-	11	54.5	5	4	-	-	79	74.7	5.1	28	19
West Bath town, Sagadahoc County	45	269	8.6	105	74	-	-	1 286	90.7	26.8	261	72
Westbrook city, Cumberland County	366	2 720	3.2	642	787	49	6.2	11 158	87.1	18.5	1 940	726
West Central Franklin UT, Franklin County	-	-	(X)	-	-	-	(X)	-	(X)	(X)	-	-
Westfield town, Aroostook County	8	89	-	18	43	2	4.7	420	75.0	10.7	64	24
West Forks plantation, Somerset County	-	-	(X)	2	-	-	(X)	36	63.9	13.9	10	4
West Gardiner town, Kennebec County	94	554	6.9	123	160	17	10.6	1 989	91.2	21.0	381	120
West Kennebunk CDP, York County	77	151	-	35	44	-	-	561	86.1	23.4	115	41
Westmanland town, Aroostook County	-	14	-	-	7	-	-	58	91.4	27.6	18	8
Weston town, Aroostook County	3	30	40.0	2	4	-	-	145	79.3	12.4	31	4
West Paris town, Oxford County	58	258	2.3	45	113	17	15.0	1 178	73.7	8.2	181	64
Westport town, Lincoln County	10	147	8.8	13	30	4	13.3	541	85.0	25.0	125	57
Whitefield town, Lincoln County	50	413	7.7	70	115	21	18.3	1 575	81.5	19.6	329	73
Whiting town, Washington County	5	68	2.9	15	34	9	26.5	290	82.1	17.6	67	18
Whitney UT, Penobscot County	-	-	(X)	-	-	-	(X)	-	(X)	(X)	-	-
Whitneyville town, Washington County	-	48	-	8	16	-	-	154	84.4	11.7	40	14
Willimantic town, Piscataquis County	-	23	-	4	16	6	37.5	104	67.3	16.3	25	8
Wilton CDP, Franklin County	58	360	1.9	122	121	20	16.5	1 452	85.5	21.9	252	99
Wilton town, Franklin County	121	847	11.9	200	236	35	14.8	2 749	84.9	22.8	503	180
Windham town, Cumberland County	495	2 449	7.5	674	706	31	4.4	10 181	90.2	21.8	1 656	508
Windsor town, Kennebec County	60	401	19.7	108	110	12	10.9	1 473	87.0	16.9	287	92
Winn town, Penobscot County	15	69	23.2	11	22	-	-	306	73.5	8.2	60	29
Winslow CDP, Kennebec County	157	1 512	4.8	305	378	6	1.6	5 392	84.6	19.9	993	398
Winslow town, Kennebec County	157	1 512	4.8	305	378	6	1.6	5 392	84.6	19.9	993	398
Winter Harbor town, Hancock County	27	157	2.5	50	60	-	-	649	93.7	12.3	163	58
Winterport CDP, Waldo County	48	244	-	64	58	15	25.9	895	81.1	29.4	140	46
Winterport town, Waldo County	109	678	0.9	152	181	15	8.3	2 409	83.5	27.5	363	89
Winterville plantation, Aroostook County	2	33	-	13	3	-	-	152	75.7	15.1	51	21
Winthrop CDP, Kennebec County	39	565	3.9	136	170	7	4.1	2 077	85.1	30.9	431	248
Winthrop town, Kennebec County	167	1 109	3.7	268	314	49	15.6	4 438	85.0	26.7	880	411
Wiscasset CDP, Lincoln County	14	213	-	8	56	-	-	789	88.7	24.6	150	63
Wiscasset town, Lincoln County	75	754	8.8	100	196	-	-	2 445	88.4	21.3	476	164
Woodland town, Aroostook County	52	293	6.5	55	74	5	6.8	957	73.1	12.6	165	36
Woodland CDP, Washington County	42	201	6.5	47	34	-	-	717	87.9	14.9	141	57
Woodstock town, Oxford County	22	237	13.5	38	69	5	7.2	912	84.2	17.7	168	69
Woodville town, Penobscot County	2	54	-	9	5	1	20.0	168	81.5	2.4	36	5
Woolwich town, Sagadahoc County	56	521	1.9	123	141	20	14.2	1 972	85.5	24.9	433	112
Wyman UT, Franklin County	-	2	-	2	2	-	-	42	100.0	52.4	-	-
Yarmouth CDP, Cumberland County	115	707	16.3	191	136	-	-	2 434	93.5	58.0	409	122
Yarmouth town, Cumberland County	218	1 539	8.1	366	383	8	2.1	5 912	94.6	57.2	991	382
York town, York County	362	2 149	9.8	568	503	24	4.8	9 320	93.1	37.6	1 714	690
York Harbor CDP, York County	125	490	1.8	99	84	8	9.5	2 601	91.5	41.8	481	198

Table 5. **Disability Status: 2000**

[Data based on a sample (except Tables 65-68). For information on confidentiality protection, coverage, sampling error, and nonsampling error, see Appendix G.
For location of definitions, see "How to Use This Census Report"]

State County County Subdivision Place	Civilian noninstitutionalized population with a disability			Percent of civilian noninstitutionalized population with specified disability							Percent employed of civilian noninstitutionalized population 21 to 64 years		
				5 years and over					16 years and over, going outside the home	16 to 64 years, employment disability		Disability status	
	5 years and over	16 to 64 years	65 years and over	Any disability	Sensory	Physical	Mental	Self-care			Total	With a disability	No disability
The State	**237 910**	**151 738**	**71 901**	**20.0**	**4.4**	**9.5**	**5.8**	**2.5**	**6.5**	**11.7**	**76.4**	**54.7**	**81.6**
Androscoggin County	21 484	13 559	6 399	22.4	4.6	10.6	7.1	2.8	7.8	12.3	77.4	53.3	83.9
Auburn city	5 064	3 069	1 674	23.9	5.2	10.6	7.9	2.5	9.1	13.4	80.1	56.4	86.5
Durham town	402	279	99	12.7	3.3	6.3	4.4	2.8	4.2	6.7	82.9	58.5	86.2
Greene town	588	431	132	15.3	2.9	8.3	4.0	1.7	5.2	8.6	85.9	59.8	90.8
Leeds town	376	273	83	19.8	3.6	10.4	5.2	3.7	6.9	10.9	76.0	50.8	82.8
Lewiston city	8 842	5 388	2 701	26.6	5.5	12.7	9.1	3.6	8.9	14.4	72.5	47.8	80.9
Lisbon town	1 673	1 010	535	20.4	4.6	9.9	6.4	2.7	7.0	9.9	78.9	55.7	84.0
Lisbon Falls CDP	826	507	232	20.5	5.5	9.4	5.9	3.1	5.7	10.3	80.1	63.8	84.0
Livermore town	380	240	115	19.2	3.4	9.8	4.1	1.6	8.1	8.5	73.2	62.7	75.5
Livermore Falls town	814	573	185	27.6	6.0	10.9	9.1	2.8	9.5	17.5	65.4	46.6	73.7
Livermore Falls CDP	508	336	129	33.4	7.3	11.9	11.1	2.8	8.8	21.5	64.2	54.2	69.2
Mechanic Falls town	651	429	197	22.5	4.5	10.0	5.4	3.6	7.6	14.5	79.5	66.7	83.2
Mechanic Falls CDP	513	320	168	22.9	4.9	10.3	6.2	4.4	8.8	14.5	79.0	66.2	82.6
Minot town	288	195	82	13.7	2.7	7.2	3.5	2.0	5.6	8.0	82.9	62.5	86.1
Poland town	756	549	186	16.5	2.5	9.0	4.4	2.4	6.4	9.5	79.6	51.7	85.7
Sabattus town	750	515	171	17.9	3.8	8.6	4.8	1.7	5.6	10.1	81.8	59.6	86.7
Turner town	727	483	199	15.7	2.9	6.9	4.4	1.5	4.9	9.7	83.5	66.2	86.7
Wales town	173	125	40	14.0	1.9	8.8	2.6	2.4	4.9	7.4	81.0	52.1	86.2
Aroostook County	17 438	11 618	5 133	25.2	5.1	12.2	6.8	3.3	8.0	16.7	69.3	48.0	76.9
Allagash town	108	79	29	41.7	12.0	14.7	3.9	5.4	12.6	28.2	46.0	57.9	33.8
Amity town	45	42	3	23.9	9.0	12.2	6.9	3.2	5.3	16.5	45.0	10.0	60.4
Ashland town	308	192	107	21.6	5.5	11.1	4.7	1.6	4.8	14.4	73.2	53.6	78.7
Bancroft town	11	5	6	28.9	10.5	18.4	13.2	-	5.9	12.5	37.5	-	47.4
Blaine town	207	139	60	27.6	2.9	12.0	6.5	3.5	6.7	22.3	73.6	63.4	78.1
Mars Hill-Blaine CDP (part)	124	77	40	33.2	2.4	14.4	9.1	5.3	6.6	23.1	76.2	59.7	84.5
Bridgewater town	111	64	41	18.9	6.0	10.1	5.8	2.6	4.0	9.4	75.8	50.9	80.8
Caribou city	2 153	1 497	590	28.1	4.8	13.0	8.1	2.7	9.0	20.6	70.3	53.1	77.8
Cary plantation	78	60	18	40.4	10.4	18.7	8.3	6.2	11.9	33.1	62.6	55.0	69.0
Castle Hill town	113	77	34	27.5	7.1	13.1	5.4	3.9	6.4	21.3	66.3	56.8	70.1
Caswell town	108	71	35	39.4	4.4	16.4	7.7	0.7	6.8	26.3	65.9	72.1	62.0
Central Aroostook UT	43	29	14	43.9	13.3	16.3	15.3	4.1	6.5	31.1	78.1	72.4	82.9
Chapman town	153	134	17	35.6	4.0	9.1	3.5	2.3	6.9	34.4	75.9	80.5	72.2
Connor UT	93	59	23	23.3	6.3	16.8	7.8	3.3	8.3	15.1	64.4	22.0	76.7
Crystal town	91	69	14	34.2	7.5	11.7	7.1	0.8	2.6	29.0	67.5	72.5	64.0
Cyr plantation	26	17	9	22.6	6.1	13.0	7.8	3.5	12.5	13.3	65.2	64.7	65.3
Dyer Brook town	66	56	10	34.2	5.7	7.8	3.6	4.7	8.3	33.6	78.0	71.4	83.1
Eagle Lake town	249	174	75	33.0	7.0	19.6	11.8	8.9	14.7	26.4	59.3	22.1	80.1
Easton town	313	213	90	26.5	4.2	10.2	5.5	2.4	9.2	19.0	73.6	67.4	75.8
Fort Fairfield town	900	496	297	26.5	4.7	13.4	8.4	4.6	10.4	16.3	67.8	28.6	79.0
Fort Fairfield CDP	405	189	190	26.7	5.6	19.3	6.3	5.1	9.8	14.0	67.1	23.2	76.9
Fort Kent town	791	532	231	19.9	3.4	10.1	6.2	2.0	7.3	11.7	68.2	44.2	74.4
Fort Kent CDP	474	284	178	26.2	5.5	12.4	9.6	3.7	9.1	16.0	60.5	44.6	66.8
Frenchville town	179	112	63	16.1	2.4	5.7	4.4	2.3	10.2	8.6	73.6	41.7	79.6
Garfield plantation	37	25	12	55.2	11.9	16.4	3.0	13.4	12.1	56.1	82.1	91.3	68.8
Glenwood plantation	-	-	-	(X)	(X)	(X)	(X)	(X)	(X)	(X)	(X)	(X)	(X)
Grand Isle town	153	108	41	30.6	5.0	14.2	9.4	4.2	14.1	15.9	53.9	35.0	62.9
Hamlin town	56	48	8	20.5	3.7	12.8	2.6	0.7	3.5	16.6	65.1	45.8	72.9
Hammond town	9	8	1	10.1	4.5	2.2	3.4	1.1	1.4	6.7	75.0	33.3	80.4
Haynesville town	53	46	7	46.5	1.8	2.6	2.6	-	-	66.2	67.2	93.0	5.6
Hersey town	17	15	2	27.0	7.9	9.5	3.2	-	4.1	28.9	68.9	66.7	70.0
Hodgdon town	240	176	49	20.5	4.8	8.5	6.2	1.5	8.2	13.3	71.7	44.2	80.1
Houlton town	1 322	807	437	22.8	5.8	12.4	7.6	3.3	8.4	13.8	68.1	41.2	76.4
Houlton CDP	1 063	602	403	22.9	6.5	12.4	7.8	3.3	8.6	13.5	68.1	40.3	76.3
Island Falls town	246	153	91	32.5	9.7	14.6	6.2	4.1	7.1	22.4	72.0	69.9	73.1
Limestone town	550	422	93	25.3	2.8	9.5	8.7	2.2	6.8	14.3	66.7	52.0	72.8
Limestone CDP	243	186	36	18.3	1.9	7.2	7.5	1.6	6.4	7.2	60.4	40.4	66.1
Loring AFB CDP	25	25	-	21.6	-	3.4	4.3	-	-	16.7	92.4	76.0	100.0
Linneus town	223	185	35	26.7	3.8	16.6	5.1	2.2	4.2	22.5	60.2	33.5	72.6
Littleton town	220	143	68	24.2	4.5	10.9	4.0	2.5	3.1	16.9	78.8	79.0	78.7
Ludlow town	93	75	16	24.2	4.7	15.9	6.5	2.9	8.5	15.4	72.9	37.0	87.9
Macwahoc plantation	13	9	4	14.6	4.5	4.5	2.2	-	6.0	9.6	58.6	11.1	65.6
Madawaska town	949	588	341	22.3	4.6	10.9	5.3	3.6	11.8	12.5	66.4	34.5	75.4
Madawaska CDP	698	414	270	22.6	4.9	11.9	6.1	4.0	11.8	12.2	67.0	31.8	77.2
Mapleton town	289	192	89	16.0	3.6	6.7	4.0	2.1	5.9	10.0	79.7	57.5	83.8
Mars Hill town	371	221	140	27.0	5.2	11.6	5.7	2.7	7.6	18.0	76.3	64.1	81.1
Mars Hill-Blaine CDP (part)	302	170	126	32.4	6.1	15.0	6.4	3.0	8.5	21.4	75.3	66.5	79.3
Masardis town	115	93	16	43.7	8.0	12.5	3.4	0.8	4.1	38.5	64.4	79.3	49.4
Merrill town	36	19	11	14.8	5.3	9.5	6.2	5.3	4.6	8.2	69.5	29.4	75.4
Monticello town	222	130	82	29.5	6.9	17.0	7.6	6.4	9.0	19.3	74.3	49.6	84.2
Moro plantation	5	5	-	9.8	-	2.0	2.0	-	-	12.5	64.1	80.0	61.8
Nashville plantation	6	6	-	12.2	4.1	6.1	-	-	-	13.3	60.0	66.7	58.3
New Canada town	56	36	16	18.7	6.4	8.4	3.7	2.0	6.4	13.6	78.3	58.8	82.7
New Limerick town	98	54	38	19.6	7.0	8.8	5.6	3.8	2.4	11.0	78.0	44.9	84.6
New Sweden town	200	155	39	32.9	6.8	13.3	4.8	3.0	5.2	25.8	65.6	59.5	69.6
Northwest Aroostook UT	8	8	-	32.0	-	8.0	-	-	-	40.0	94.4	100.0	90.0
Oakfield town	182	107	68	25.8	6.1	14.2	4.8	4.1	4.7	18.9	68.5	40.4	78.4
Orient town	42	29	11	26.8	3.2	8.9	7.6	5.7	6.0	15.5	55.1	51.7	56.7
Oxbow plantation	4	-	4	8.2	4.1	4.1	4.1	-	-	-	45.5	(X)	45.5
Penobscot Indian Island Reservation	-	-	-	(X)	(X)	(X)	(X)	(X)	(X)	(X)	(X)	(X)	(X)
Perham town	164	112	44	39.6	7.7	17.9	6.0	3.9	6.5	30.2	64.7	58.5	70.3
Portage Lake town	68	45	23	19.5	9.8	8.9	7.2	4.6	7.1	12.9	68.5	28.9	77.6
Presque Isle city	2 120	1 382	675	23.8	4.7	11.6	6.9	3.8	7.2	14.5	74.4	44.8	83.5
Reed plantation	99	84	11	45.2	11.4	14.2	7.8	1.4	1.8	48.2	62.0	66.3	55.1
St. Agatha town	190	127	58	24.5	5.7	9.9	6.5	3.4	5.5	14.5	64.9	45.6	70.5
St. Francis town	184	128	56	32.8	6.6	17.1	6.2	5.0	9.3	20.4	68.2	56.6	74.4
St. John plantation	42	22	18	15.3	4.0	9.9	1.5	1.8	4.6	5.7	63.7	22.7	70.4
Sherman town	209	138	64	23.4	7.1	12.1	6.3	4.5	6.4	18.7	61.9	47.6	66.3
Smyrna town	70	46	22	17.2	2.2	11.8	3.7	1.5	3.4	11.8	62.9	34.9	69.6
South Aroostook UT	103	61	40	21.7	6.1	14.9	6.3	1.1	5.1	12.5	64.5	42.6	70.3
Square Lake UT	148	95	46	25.3	8.4	11.5	6.3	3.4	5.6	17.1	67.1	53.3	71.8
Stockholm town	53	23	26	20.2	5.7	11.8	11.5	1.5	5.8	10.5	77.1	50.0	81.7
Van Buren town	879	556	276	36.8	6.3	21.4	13.8	6.7	15.3	23.1	57.4	32.7	72.9

Table 5. **Disability Status: 2000**—Con.

[Data based on a sample (except Tables 65-68). For information on confidentiality protection, coverage, sampling error, and nonsampling error, see Appendix G.
For location of definitions, see "How to Use This Census Report"]

State County County Subdivision Place	Civilian noninstitutionalized population with a disability			Percent of civilian noninstitutionalized population with specified disability							Percent employed of civilian noninstitutionalized population 21 to 64 years		
				5 years and over					16 years and over, going outside the home	16 to 64 years, employment disability		Disability status	
	5 years and over	16 to 64 years	65 years and over	Any disability	Sensory	Physical	Mental	Self-care			Total	With a disability	No disability
Aroostook County—Con.													
Van Buren town—Con.													
Van Buren CDP	807	500	263	38.5	6.4	21.8	14.4	6.2	15.7	23.8	58.2	35.2	73.4
Wade town	49	31	13	22.1	4.1	9.0	5.9	1.4	3.3	13.5	68.1	60.7	70.0
Wallagrass town	89	43	43	17.6	7.9	11.1	4.6	3.4	5.0	9.3	69.1	30.2	75.5
Washburn town	383	265	109	24.7	5.9	11.6	5.4	2.7	9.8	13.8	73.5	55.3	79.7
Westfield town	137	105	30	27.4	6.6	11.8	6.2	1.8	3.2	16.4	77.4	68.3	81.5
Westmanland town	25	21	4	34.7	5.6	15.3	2.8	2.8	3.1	34.7	59.5	52.4	66.7
Weston town	53	44	9	27.7	5.8	15.2	7.3	2.1	5.7	13.9	50.4	38.6	56.2
Winterville plantation	78	55	20	41.9	11.3	17.2	3.8	-	3.2	27.0	66.1	53.8	76.7
Woodland town	334	255	61	24.9	3.7	13.0	5.2	2.7	8.0	20.3	65.9	34.3	78.2
Cumberland County	42 102	26 572	13 154	17.1	3.5	7.8	5.1	2.2	5.6	9.8	80.4	59.6	84.3
Baldwin town	308	199	98	25.4	7.8	11.7	5.0	3.9	8.3	13.3	72.4	51.6	79.3
Bridgton town	931	579	289	20.3	4.1	9.6	6.0	3.3	6.8	11.3	73.5	56.0	78.0
Bridgton CDP	514	329	165	22.3	4.2	12.6	7.4	4.7	8.2	13.5	73.1	47.4	81.4
Brunswick town	3 411	1 942	1 270	18.1	3.3	9.2	5.6	2.8	5.4	9.7	76.0	58.7	79.4
Brunswick CDP	2 646	1 422	1 091	19.6	4.0	9.9	6.0	3.3	6.2	10.6	75.3	61.5	78.2
Brunswick Station CDP	113	99	-	16.4	3.5	3.5	7.1	2.0	-	12.3	57.0	46.1	59.4
Cape Elizabeth town	932	456	386	11.0	2.8	5.1	3.6	1.3	4.2	5.0	80.0	70.7	80.9
Casco town	817	589	154	25.3	2.9	10.1	6.8	2.8	6.8	18.8	79.0	70.0	82.3
Cumberland town	873	578	219	13.1	2.7	5.1	4.0	1.7	4.6	7.8	76.5	58.4	79.3
Cumberland Center CDP	300	225	57	12.8	3.1	4.6	2.8	1.1	5.2	9.5	77.0	72.9	77.8
Falmouth town	865	334	476	9.2	2.9	4.5	2.0	1.2	3.2	2.7	78.6	60.5	79.7
Falmouth Foreside CDP	130	69	54	7.9	1.5	3.5	2.2	-	2.3	3.9	77.8	83.3	77.4
Freeport town	915	525	267	12.7	2.5	6.0	3.9	1.7	4.2	5.2	83.0	61.2	85.7
Freeport CDP	191	127	48	12.3	0.8	4.6	2.3	1.0	3.0	8.3	84.6	64.6	87.4
Frye Island town	-	-	-	(X)	(X)	(X)	(X)	(X)	(X)	(X)	(X)	(X)	(X)
Gorham town	1 885	1 199	591	14.3	2.7	6.5	3.8	1.8	5.1	8.5	82.3	59.4	85.9
Gorham CDP	666	323	324	16.7	1.9	8.0	4.6	2.6	7.3	7.9	76.9	43.8	81.7
Little Falls-South Windham CDP (part)	123	79	44	20.6	4.5	10.7	4.9	3.2	7.9	12.9	77.8	62.0	81.9
Gray town	1 153	763	286	18.0	3.5	5.9	3.5	1.1	4.6	11.5	82.5	77.9	83.5
Harpswell town	1 005	623	329	20.3	3.2	9.2	5.1	1.9	6.7	12.1	72.1	65.3	73.5
Harrison town	442	289	122	20.3	4.3	10.3	6.2	2.9	4.6	12.5	77.6	60.9	81.9
Long Island town	20	12	8	10.3	2.1	4.6	6.2	-	4.6	6.1	71.2	25.0	77.2
Naples town	674	431	203	21.8	4.3	12.5	6.5	3.4	5.0	14.0	76.3	56.0	82.0
New Gloucester town	668	466	168	15.1	2.6	5.7	3.7	1.1	5.1	10.6	84.7	64.7	88.0
North Yarmouth town	295	218	65	9.9	1.6	4.0	2.2	0.5	3.6	6.6	84.4	75.6	85.4
Portland city	12 254	8 034	3 776	20.4	4.2	9.5	6.5	2.7	7.3	11.7	79.5	53.5	85.5
Pownal town	197	98	81	14.0	4.1	7.6	3.5	2.7	3.8	5.2	81.0	59.3	83.4
Raymond town	627	409	166	15.5	3.3	5.8	4.2	1.9	3.3	10.2	84.1	75.2	85.7
Scarborough town	1 918	1 149	630	12.3	2.7	5.8	3.9	1.9	4.5	6.6	81.6	53.1	85.0
Scarborough CDP	605	339	237	15.8	3.7	8.9	6.0	3.5	6.5	9.7	81.8	61.3	84.9
Sebago town	293	180	90	21.3	4.4	8.2	6.0	2.3	7.6	11.9	76.9	55.6	82.1
South Portland city	4 082	2 575	1 317	18.9	3.6	8.0	5.4	2.2	5.6	11.3	83.0	62.0	87.4
Standish town	1 477	1 158	238	17.0	2.1	7.4	4.5	1.7	5.3	12.6	82.0	73.2	84.1
Westbrook city	3 045	1 843	1 015	20.3	5.1	9.5	6.1	2.5	6.7	10.7	81.3	52.8	87.5
Windham town	2 158	1 416	587	16.2	3.7	7.2	5.0	2.1	5.5	8.5	83.1	64.6	86.4
Little Falls-South Windham CDP (part)	104	80	16	24.6	3.1	8.8	9.2	3.6	4.3	17.4	87.3	82.5	89.1
North Windham CDP	646	401	184	15.2	3.9	8.0	6.1	3.0	5.2	6.2	81.7	55.4	85.9
Yarmouth town	857	507	323	10.9	2.3	4.6	3.9	0.9	2.4	5.4	83.6	70.9	85.0
Yarmouth CDP	298	143	134	9.1	2.1	3.9	3.3	0.6	1.5	5.2	86.8	86.1	86.8
Franklin County	5 501	3 577	1 583	19.8	5.2	10.2	5.3	2.6	6.7	11.6	72.8	49.5	78.6
Avon town	136	93	33	29.1	7.1	14.3	2.8	2.8	2.5	21.4	53.5	47.8	56.2
Carrabassett Valley town	58	52	6	16.2	2.5	4.2	0.8	-	1.7	14.5	76.7	65.4	79.6
Carthage town	97	53	36	20.6	8.3	11.1	4.9	1.5	3.1	7.6	64.0	40.0	69.1
Chesterville town	219	152	52	20.0	3.4	9.6	3.9	2.6	6.5	12.6	71.3	45.2	78.2
Coplin plantation	23	12	11	13.6	5.9	6.5	1.2	1.2	1.4	6.3	79.8	75.0	80.4
Dallas plantation	17	12	5	7.3	0.9	5.2	2.1	3.0	3.3	5.6	77.5	83.3	77.0
East Central Franklin UT	143	110	27	28.8	3.8	11.5	6.5	2.4	6.0	24.3	77.0	68.5	81.4
Eustis town	128	78	44	20.0	7.5	11.2	4.5	2.5	5.5	13.0	77.5	58.3	81.9
Farmington town	1 242	792	361	17.9	5.0	9.8	7.5	3.8	7.5	9.6	70.9	46.2	76.2
Farmington CDP	678	397	244	17.3	4.9	10.0	6.6	4.6	9.0	9.4	70.8	43.2	75.7
Industry town	152	92	48	20.7	6.1	11.2	6.3	2.3	6.7	8.0	70.9	50.6	75.3
Jay town	978	611	306	20.8	5.0	10.4	4.2	1.7	9.1	12.2	79.3	52.1	86.3
Chisholm CDP	330	168	140	24.3	4.0	13.9	4.9	2.9	10.1	16.6	75.2	44.8	83.5
Kingfield town	241	168	62	23.4	5.7	6.1	3.4	1.5	4.9	19.6	81.2	75.0	83.3
Madrid town	25	21	4	17.2	5.5	12.4	-	3.4	1.7	9.1	63.9	33.3	72.4
New Sharon town	206	132	58	16.7	4.0	10.9	4.2	2.3	4.5	8.1	78.4	52.0	83.4
New Vineyard town	117	69	45	17.1	3.8	11.4	4.8	1.9	5.8	7.1	70.7	32.8	78.0
North Franklin UT	4	4	-	10.0	5.0	10.0	-	-	6.5	10.5	52.6	-	66.7
Phillips town	242	186	45	24.5	5.6	9.6	4.6	1.9	4.9	19.6	63.2	52.0	67.4
Rangeley town	182	100	72	18.4	4.9	10.1	3.3	1.6	3.6	9.5	77.1	49.5	82.6
Rangeley plantation	29	20	9	25.4	1.8	13.2	-	-	1.8	24.0	66.7	60.0	69.1
Sandy River plantation	9	5	4	11.5	6.4	5.1	5.1	2.6	5.9	-	80.4	60.0	82.6
South Franklin UT	29	22	2	40.3	6.9	11.1	15.3	4.2	17.0	36.7	37.8	36.4	39.1
Strong town	283	167	97	23.9	6.4	12.8	6.5	4.2	6.9	12.6	67.2	44.7	73.3
Temple town	61	43	18	11.1	2.2	8.2	3.3	2.2	3.6	6.9	78.9	46.5	83.4
Weld town	73	60	8	18.4	4.0	9.3	4.3	1.0	3.6	15.2	74.5	71.7	75.4
West Central Franklin UT	-	-	-	(X)	(X)	(X)	(X)	(X)	(X)	(X)	(X)	(X)	(X)
Wilton town	803	521	228	20.5	6.7	10.9	6.0	2.4	8.3	10.8	69.0	37.2	77.4
Wilton CDP	418	272	131	20.9	7.5	12.3	5.2	2.4	7.2	10.2	69.4	41.7	76.8
Wyman UT	4	2	2	6.7	3.3	6.7	-	3.3	-	-	100.0	100.0	100.0
Hancock County	9 287	5 745	3 004	19.1	4.4	9.3	5.0	2.3	5.7	10.7	75.7	57.2	79.7
Amherst town	45	27	13	21.3	6.6	10.9	7.6	2.4	5.7	10.2	57.9	7.4	68.8
Aurora town	21	16	3	21.2	9.1	9.1	5.1	2.0	2.7	17.7	81.7	56.3	90.9
Bar Harbor town	688	449	203	15.2	4.3	6.3	4.1	2.9	5.9	7.8	76.5	54.9	80.0
Bar Harbor CDP	435	263	152	17.4	4.9	7.9	4.2	3.9	6.1	8.3	73.3	53.4	76.9
Blue Hill town	356	149	185	15.4	4.5	6.8	4.5	3.2	6.7	6.3	80.2	47.8	83.8
Brooklin town	100	54	38	12.3	4.0	6.5	3.7	2.0	3.5	5.7	77.6	52.1	80.4
Brooksville town	121	55	63	14.0	4.7	7.3	2.5	1.8	3.0	5.3	72.1	56.6	73.7
Bucksport town	1 099	783	246	23.9	3.1	9.3	5.0	2.1	4.2	18.3	74.0	65.5	76.9
Bucksport CDP	734	501	183	26.3	3.4	10.1	6.2	2.4	5.0	19.7	73.3	60.2	78.1

Table 5. **Disability Status: 2000**—Con.

[Data based on a sample (except Tables 65-68). For information on confidentiality protection, coverage, sampling error, and nonsampling error, see Appendix G.
For location of definitions, see "How to Use This Census Report"]

State County County Subdivision Place	Civilian noninstitutionalized population with a disability			Percent of civilian noninstitutionalized population with specified disability							Percent employed of civilian noninstitutionalized population 21 to 64 years		
				5 years and over					16 years and over, going outside the home	16 to 64 years, employment disability		Disability status	
	5 years and over	16 to 64 years	65 years and over	Any disability	Sensory	Physical	Mental	Self-care			Total	With a disability	No disability
Hancock County—Con.													
Castine town	159	106	53	12.3	1.9	4.3	4.9	2.1	5.7	5.6	64.1	57.9	64.9
Central Hancock UT	29	13	10	20.1	6.9	6.9	6.3	-	1.6	2.9	66.7	70.0	66.3
Cranberry Isles town	22	7	13	17.2	8.6	11.7	3.1	1.6	6.1	1.3	79.2	57.1	81.5
Dedham town	181	117	52	13.4	2.7	6.3	2.4	2.2	4.7	5.4	83.4	63.3	86.2
Deer Isle town	375	190	161	21.4	5.8	11.2	6.7	2.1	5.7	10.8	72.7	55.1	76.5
Eastbrook town	82	55	18	23.0	3.1	16.5	6.2	3.4	3.8	9.6	73.3	58.2	78.0
East Hancock UT	17	15	2	25.0	-	7.4	-	-	9.7	19.1	42.6	40.0	43.8
Ellsworth city	1 474	914	493	24.9	6.4	13.3	6.9	2.8	9.2	12.5	76.7	52.7	84.1
Franklin town	355	259	81	27.8	5.1	13.3	6.6	3.3	7.3	19.0	71.8	54.1	79.3
Frenchboro town	3	3	-	12.0	8.0	4.0	-	-	-	5.3	68.4	33.3	75.0
Gouldsboro town	280	139	120	15.8	4.2	8.5	3.9	2.0	5.9	5.4	71.1	50.8	73.9
Great Pond town	5	-	5	11.9	9.5	2.4	-	-	-	-	72.4	(X)	72.4
Hancock town	386	251	113	19.3	4.7	9.7	4.8	1.9	5.8	11.5	77.7	51.9	83.6
Lamoine town	205	112	75	14.5	3.0	6.9	4.3	1.6	3.0	6.4	77.9	54.3	81.1
Mariaville town	48	36	8	13.2	5.5	9.1	3.6	1.4	3.8	8.9	74.1	36.1	81.1
Mount Desert town	325	204	99	16.0	3.2	6.3	3.1	1.2	3.7	9.0	78.1	60.4	81.3
Northwest Hancock UT	-	-	-	(X)	(X)	(X)	(X)	(X)	(X)	(X)	(X)	(X)	(X)
Orland town	403	277	91	20.0	3.3	9.7	6.1	1.9	4.9	14.6	74.2	54.8	79.1
Osborn town	9	7	2	11.7	2.6	9.1	6.5	-	3.2	3.7	73.7	50.0	76.5
Otis town	82	52	22	15.8	1.9	8.1	3.3	2.1	3.9	10.1	72.9	67.3	73.9
Penobscot town	229	142	80	19.1	3.8	7.1	4.8	2.4	7.9	11.3	75.2	62.5	77.9
Sedgwick town	196	92	79	19.1	4.4	11.5	5.8	2.2	6.0	7.4	73.3	49.4	77.1
Sorrento town	53	30	23	19.6	4.4	12.2	2.6	4.8	7.5	9.8	78.5	57.7	82.5
Southwest Harbor town	334	166	147	18.1	4.4	9.7	3.2	1.2	5.3	8.1	77.7	62.6	80.2
Stonington town	264	142	105	24.4	9.2	13.9	8.2	3.2	6.0	8.9	61.8	45.0	66.1
Sullivan town	230	134	87	20.6	5.7	11.6	6.4	2.7	7.8	11.3	74.2	50.8	79.5
Surry town	186	130	44	14.4	2.2	7.0	4.8	1.4	3.8	8.9	78.1	54.5	82.2
Swans Island town	96	68	28	30.0	6.6	8.8	4.4	0.9	4.8	29.2	77.6	82.0	75.4
Tremont town	271	188	74	18.7	3.7	9.1	5.5	1.7	5.0	11.5	80.6	70.7	82.9
Trenton town	245	182	50	19.0	4.2	7.9	3.9	1.7	3.2	15.3	81.0	74.1	83.0
Verona town	103	57	46	19.5	5.3	10.8	3.8	3.4	7.7	13.3	81.2	78.6	81.7
Waltham town	47	40	7	14.8	2.5	8.2	5.0	1.3	1.6	7.7	72.0	32.5	81.4
Winter Harbor town	163	84	65	20.3	3.4	13.8	5.2	3.2	7.7	10.1	81.5	59.2	85.9
Kennebec County	22 923	14 780	6 838	21.0	5.0	10.2	6.5	2.9	6.8	12.4	76.8	53.3	82.8
Albion town	346	223	99	19.0	5.2	9.4	5.7	2.5	7.2	10.8	74.0	52.1	79.3
Augusta city	4 144	2 815	1 198	24.2	5.6	11.3	7.8	3.0	7.1	15.0	74.8	50.1	82.8
Belgrade town	457	299	124	16.1	2.9	7.5	6.3	2.0	5.8	10.2	79.4	51.9	84.1
Benton town	631	459	140	26.3	6.2	11.9	6.8	2.9	6.2	20.1	73.7	57.6	79.8
Chelsea town	491	368	87	21.2	5.4	13.0	8.6	3.1	5.7	11.2	74.2	43.7	83.7
China town	774	553	158	20.0	3.7	7.4	4.5	2.3	5.5	15.6	78.1	68.0	80.7
Clinton town	612	470	108	19.6	3.9	8.8	7.5	4.1	6.9	13.9	69.9	51.4	75.4
Clinton CDP	211	144	52	17.6	2.4	9.4	9.0	3.2	7.1	11.8	65.0	39.3	71.0
Farmingdale town	575	341	209	22.2	5.3	11.7	7.5	4.4	8.4	12.4	77.3	52.3	83.7
Farmingdale CDP	419	247	156	23.8	4.5	12.8	8.0	5.1	9.0	12.9	75.9	50.0	83.3
Fayette town	194	123	45	19.8	3.9	9.9	6.2	1.6	6.6	8.2	76.2	57.9	80.5
Gardiner city	1 333	870	376	23.2	5.3	10.6	6.5	3.0	6.0	13.6	76.2	55.8	82.1
Hallowell city	416	269	131	18.3	4.6	8.5	5.9	2.5	4.0	9.8	80.9	56.3	86.2
Litchfield town	479	344	129	16.5	3.1	8.7	3.8	2.2	5.1	10.4	78.6	54.6	83.6
Manchester town	331	153	155	14.2	3.0	6.9	3.7	1.4	5.4	5.1	80.4	58.3	82.9
Monmouth town	751	415	263	21.3	5.9	9.0	5.5	1.8	8.5	11.2	81.3	57.9	86.1
Mount Vernon town	233	157	64	16.0	4.6	8.3	4.3	1.4	3.8	7.7	79.6	52.3	84.9
Oakland town	1 272	891	334	22.8	3.3	9.9	4.1	2.9	7.9	17.1	73.9	55.0	80.0
Oakland CDP	667	460	172	25.0	3.9	10.2	5.6	2.1	9.8	17.8	75.6	60.0	81.2
Pittston town	390	239	121	16.5	3.6	8.6	5.5	2.6	4.0	6.6	79.6	50.9	84.3
Randolph town	363	204	136	19.7	5.6	11.6	4.6	2.2	6.1	12.5	79.2	54.0	84.9
Randolph CDP	363	204	136	19.7	5.6	11.6	4.6	2.2	6.1	12.5	79.2	54.0	84.9
Readfield town	340	239	89	15.4	4.6	5.5	3.6	1.6	3.8	11.3	83.1	78.2	84.0
Rome town	164	114	30	17.5	3.8	6.3	6.7	2.9	4.9	11.6	71.9	50.9	76.5
Sidney town	534	382	117	16.4	4.4	6.6	3.9	2.0	6.7	10.6	82.0	65.0	85.2
Unity UT	10	6	4	25.0	-	10.0	10.0	5.0	18.2	14.8	57.1	66.7	53.3
Vassalboro town	806	569	162	21.3	4.5	10.6	8.2	2.2	7.7	15.2	74.4	45.9	81.9
Vienna town	142	112	26	27.8	6.5	10.8	4.3	4.1	5.5	24.7	72.8	71.4	73.5
Waterville city	3 470	1 985	1 323	23.9	7.1	12.9	9.2	4.0	9.4	11.5	72.6	48.2	79.7
Wayne town	157	74	61	14.5	2.3	6.4	3.9	1.9	4.7	5.9	83.5	56.9	86.6
West Gardiner town	472	293	143	17.3	4.0	8.7	5.2	2.7	6.3	8.3	79.6	55.0	84.2
Windsor town	429	290	104	20.7	5.8	10.8	6.6	3.0	6.8	13.1	75.6	39.9	84.7
Winslow town	1 458	786	577	19.9	5.6	9.9	6.0	3.5	6.4	10.0	81.0	55.8	86.0
Winslow CDP	1 458	786	577	19.9	5.6	9.9	6.0	3.5	6.4	10.0	81.0	55.8	86.0
Winthrop town	1 149	737	325	19.9	4.7	11.2	6.1	2.4	4.6	10.7	81.9	53.4	88.9
Winthrop CDP	411	219	175	15.2	5.2	9.1	3.7	2.2	3.8	8.2	88.0	52.1	93.6
Knox County	6 329	3 540	2 379	17.4	4.3	8.7	5.0	2.1	5.5	9.0	77.4	56.2	81.2
Appleton town	151	116	29	12.8	1.4	6.0	2.9	0.9	3.7	8.8	77.7	60.4	80.8
Camden town	651	241	345	13.5	4.5	6.1	4.2	1.4	5.6	4.8	79.7	62.0	81.1
Camden CDP	477	173	259	12.8	5.3	5.6	4.1	1.5	5.6	4.1	78.1	53.8	80.0
Criehaven UT	-	-	-	(X)	(X)	(X)	(X)	(X)	(X)	(X)	(X)	(X)	(X)
Cushing town	227	110	104	18.3	3.7	10.9	3.3	3.4	7.0	8.0	82.3	52.8	87.1
Friendship town	219	120	93	19.0	5.8	10.8	5.0	4.3	7.9	9.4	70.7	42.0	76.5
Hope town	184	126	34	15.0	2.1	6.3	6.3	1.7	4.9	8.2	79.9	50.8	85.2
Isle au Haut town	8	8	-	10.1	-	3.8	7.6	-	4.8	12.7	66.7	-	73.1
Matinicus Isle plantation	14	14	-	27.5	-	-	-	-	-	41.2	50.0	85.7	25.0
North Haven town	40	16	19	11.0	6.6	2.5	2.5	1.1	2.0	3.0	75.0	38.5	77.1
Owls Head town	303	162	133	19.7	5.7	8.4	5.3	4.0	9.3	11.8	78.4	66.7	81.1
Rockland city	1 576	921	586	22.6	4.9	13.2	7.1	2.8	7.2	11.3	76.2	52.5	82.5
Rockport town	481	290	154	15.8	5.2	6.9	4.2	1.4	3.4	9.1	82.1	64.4	85.2
St. George town	376	169	171	15.3	3.8	9.0	3.4	2.0	3.7	7.3	74.6	49.1	77.9
South Thomaston town	193	116	69	14.5	2.8	7.8	3.1	2.0	3.1	9.4	76.4	54.5	79.9
Thomaston town	587	325	222	18.8	4.5	8.3	5.0	2.3	6.4	10.1	69.7	56.5	72.3
Thomaston CDP	429	201	207	18.8	4.9	9.3	5.2	2.6	6.6	8.2	66.1	48.5	69.1
Union town	317	194	102	15.2	3.7	8.2	5.6	1.6	5.8	6.5	77.1	40.3	83.1
Vinalhaven town	188	76	97	16.5	5.5	8.8	4.9	3.2	5.7	6.0	68.9	41.4	72.2
Warren town	557	358	153	16.9	3.9	7.0	4.4	1.1	2.7	10.4	86.3	77.7	87.8
Washington town	257	178	68	20.7	4.4	8.9	6.7	1.9	6.6	13.0	74.1	50.3	80.3

Table 5. **Disability Status: 2000**—Con.

[Data based on a sample (except Tables 65-68). For information on confidentiality protection, coverage, sampling error, and nonsampling error, see Appendix G.
For location of definitions, see "How to Use This Census Report"]

State County County Subdivision Place	Civilian noninstitutionalized population with a disability			Percent of civilian noninstitutionalized population with specified disability							Percent employed of civilian noninstitutionalized population 21 to 64 years		
				5 years and over					16 years and over, going outside the home	16 to 64 years, employment disability		Disability status	
	5 years and over	16 to 64 years	65 years and over	Any disability	Sensory	Physical	Mental	Self-care			Total	With a disability	No disability
Lincoln County	6 296	3 504	2 418	19.8	4.7	9.5	5.3	2.8	6.4	10.7	76.9	62.2	80.0
Alna town	141	80	54	21.6	7.1	11.2	4.6	2.8	7.1	9.0	73.3	52.6	78.4
Boothbay town	520	309	197	18.4	3.4	9.0	3.9	1.7	4.0	10.7	75.7	64.9	77.9
Boothbay Harbor town	369	172	188	16.8	5.4	11.0	3.1	2.6	5.5	7.3	73.3	51.5	76.7
Boothbay Harbor CDP	279	139	131	21.5	7.2	14.8	3.6	3.7	6.2	10.7	67.7	51.5	71.5
Bremen town	145	73	58	19.3	3.9	11.1	7.5	4.3	7.6	8.8	68.2	38.6	73.7
Bristol town	536	262	244	21.1	5.0	9.0	4.7	2.1	7.5	9.6	73.3	57.3	76.6
Damariscotta town	524	160	340	26.6	6.4	18.7	8.5	6.6	12.2	10.7	75.1	47.4	80.4
Damariscotta-Newcastle CDP (part)	410	98	296	37.4	10.2	27.6	13.0	10.3	17.9	15.1	71.2	57.4	74.9
Dresden town	273	170	76	18.2	4.1	7.2	6.8	1.5	5.7	9.4	79.7	64.1	82.6
Edgecomb town	173	103	67	16.7	2.6	7.1	4.3	1.9	5.8	10.7	78.5	72.6	79.6
Hibberts gore	2	2	-	100.0	-	-	100.0	-	-	100.0	100.0	100.0	(X)
Jefferson town	392	261	120	17.5	3.2	7.7	5.0	2.0	5.2	11.1	79.5	59.3	83.7
Monhegan plantation	11	8	3	13.9	2.5	5.1	6.3	-	-	-	93.4	75.0	96.2
Newcastle town	285	157	128	17.0	4.5	6.8	3.8	1.9	5.6	9.0	82.6	68.3	85.1
Damariscotta-Newcastle CDP (part)	123	55	68	18.8	4.0	8.2	3.8	2.0	8.1	7.7	80.9	61.8	84.1
Nobleboro town	241	143	84	15.5	3.4	7.8	3.9	2.9	6.7	7.8	81.9	76.3	82.9
Somerville town	95	59	22	19.3	2.6	10.2	7.7	3.7	8.0	6.9	72.1	40.0	78.0
South Bristol town	138	71	63	15.8	4.3	8.5	2.9	2.1	5.2	9.2	69.8	50.0	72.7
Southport town	109	23	86	16.8	7.2	10.8	2.2	1.8	5.2	2.8	63.9	39.1	65.7
Waldoboro town	1 018	602	319	22.5	5.2	9.3	6.7	3.4	5.7	13.4	75.7	61.1	79.4
Waldoboro CDP	240	89	136	24.3	9.7	12.8	4.8	3.3	6.1	8.3	72.2	55.3	75.2
Westport town	115	59	50	16.2	5.9	8.2	3.1	1.3	4.0	4.3	74.8	50.9	78.7
Whitefield town	607	430	132	28.7	4.4	12.0	7.6	2.9	11.1	22.6	76.5	71.4	78.7
Wiscasset town	602	360	187	17.6	5.4	7.7	5.1	3.1	4.8	8.7	83.9	72.5	85.8
Wiscasset CDP	219	106	106	21.4	8.4	10.4	4.7	4.0	5.3	13.3	82.7	67.0	86.2
Oxford County	11 158	7 017	3 450	21.8	5.0	10.6	6.3	2.8	7.6	12.5	74.4	52.1	80.5
Andover town	244	178	57	30.2	5.8	10.5	4.2	3.0	4.5	26.6	73.8	84.1	68.3
Bethel town	401	205	169	17.5	3.8	9.3	4.1	3.1	5.1	6.9	79.4	50.0	84.0
Brownfield town	233	167	62	19.5	4.7	9.7	3.4	2.0	8.2	11.8	73.5	40.6	82.3
Buckfield town	278	198	58	17.2	3.3	7.5	6.1	1.4	4.2	11.1	81.0	59.0	85.9
Byron town	5	1	4	5.8	2.3	4.7	-	-	1.3	-	69.6	100.0	69.1
Canton town	194	131	56	20.2	5.1	12.0	6.9	2.9	7.4	11.0	68.7	43.0	75.8
Denmark town	115	52	57	11.9	3.4	6.5	2.8	1.9	3.2	4.3	81.1	58.3	83.0
Dixfield town	356	219	123	15.1	3.5	10.1	4.4	2.7	6.7	8.4	73.0	38.2	79.0
Dixfield CDP	140	78	62	12.4	3.4	9.0	1.7	1.1	4.5	4.5	73.6	35.1	78.6
Fryeburg town	576	372	159	19.8	3.9	9.8	7.5	3.1	7.9	9.9	74.1	50.0	80.0
Fryeburg CDP	245	149	69	18.1	4.4	9.7	7.3	3.0	6.3	8.4	76.3	45.0	83.4
Gilead town	39	31	8	25.5	10.5	12.4	2.0	1.3	3.6	12.6	66.4	58.1	69.7
Greenwood town	166	108	50	21.5	6.7	9.7	5.7	3.6	6.6	13.3	77.9	54.7	84.5
Hanover town	33	20	12	14.4	3.5	5.7	3.9	2.2	1.0	6.4	87.8	100.0	85.7
Hartford town	217	170	33	24.1	3.7	9.5	6.6	3.3	7.0	20.5	77.3	67.1	81.7
Hebron town	147	99	31	14.8	1.5	7.4	3.5	1.7	3.7	10.2	85.5	50.5	91.5
Hiram town	313	233	58	23.6	5.3	9.5	7.8	1.7	9.0	17.0	73.5	56.3	79.4
Lincoln plantation	2	2	-	5.9	-	-	-	-	-	10.0	61.1	100.0	56.3
Lovell town	272	174	91	28.6	5.9	11.7	4.6	3.3	11.7	18.6	71.1	60.1	75.2
Magalloway plantation	17	12	5	60.7	25.0	17.9	10.7	-	7.1	52.6	75.0	83.3	50.0
Mexico town	783	459	272	28.1	6.2	14.1	11.5	4.3	11.8	16.3	64.3	26.5	79.1
Mexico CDP (part)	458	266	156	27.3	6.8	14.7	11.9	4.1	9.5	16.2	63.7	25.2	77.3
Milton UT	22	13	6	19.3	3.5	9.6	9.6	7.0	6.6	4.9	68.8	46.2	73.4
Newry town	52	38	11	14.1	3.0	6.8	4.1	1.9	3.3	7.7	80.8	62.9	83.9
North Oxford UT	-	-	-	-	-	-	-	-	-	-	50.0	(X)	50.0
Norway town	897	541	307	20.8	6.1	9.6	7.0	1.9	7.8	8.9	75.8	57.3	80.5
Norway CDP	540	327	185	23.1	6.1	10.7	8.0	1.9	9.2	10.8	74.8	58.3	79.9
Otisfield town	263	169	74	17.9	6.1	8.4	6.0	2.8	6.7	9.6	74.5	56.1	78.2
Oxford town	725	495	170	19.5	5.7	10.4	5.3	2.1	7.0	9.6	79.8	56.9	85.3
Oxford CDP	321	213	77	25.0	10.0	14.1	7.4	3.0	7.7	7.5	81.9	56.2	89.4
Paris town	1 053	642	361	24.2	4.6	12.8	5.7	3.0	9.3	13.8	77.5	56.7	83.7
South Paris CDP	592	342	209	28.4	5.7	13.7	7.0	3.5	12.0	16.6	77.4	63.9	82.5
Peru town	256	149	96	17.7	3.6	8.6	4.1	2.1	5.2	9.3	73.7	49.3	78.8
Porter town	270	165	86	19.9	5.1	9.6	8.2	2.6	8.2	10.9	78.1	36.5	87.3
Roxbury town	125	106	19	30.7	4.9	7.4	1.2	2.0	3.7	35.5	77.6	87.5	70.9
Rumford town	1 582	812	617	26.3	5.9	12.4	8.2	3.2	8.9	13.9	66.9	43.5	74.1
Mexico CDP (part)	-	-	-	(X)	(X)	(X)	(X)	(X)	(X)	(X)	(X)	(X)	(X)
Rumford CDP	1 285	663	511	29.4	6.5	14.2	9.4	4.1	10.6	17.3	63.3	40.3	72.0
South Oxford UT	144	103	31	28.6	6.6	9.1	5.6	6.0	7.7	19.8	74.2	61.7	78.4
Stoneham town	80	58	22	31.4	8.6	15.7	6.3	4.7	8.4	24.4	69.0	53.4	78.0
Stow town	43	27	16	18.5	6.0	4.7	1.7	1.7	8.9	13.7	81.3	70.4	83.8
Sumner town	162	117	40	20.0	3.2	9.7	4.6	2.6	7.2	14.6	72.9	58.8	76.9
Sweden town	49	28	19	16.4	5.4	7.4	6.7	1.0	8.4	8.6	65.8	48.0	68.6
Upton town	16	6	10	29.1	14.5	29.1	14.5	-	3.6	5.7	42.9	33.3	44.8
Waterford town	303	212	80	22.2	4.2	10.7	4.8	3.2	6.9	13.2	74.6	55.5	80.8
West Paris town	448	319	104	29.8	5.6	14.8	7.7	4.7	12.1	20.8	71.8	53.3	80.8
Woodstock town	277	186	76	22.3	5.4	10.8	6.5	2.4	6.4	13.3	73.3	48.3	80.8
Penobscot County	26 450	17 306	7 615	19.5	4.2	9.5	6.2	2.6	6.6	11.1	73.8	48.6	79.7
Alton town	172	131	28	21.9	2.8	9.8	4.7	1.3	6.3	19.1	76.2	50.8	84.6
Argyle UT	41	33	8	18.7	4.6	7.3	0.9	-	1.1	16.5	73.6	65.5	75.7
Bangor city	6 517	4 511	1 619	22.6	4.4	10.0	8.3	2.9	7.6	13.4	75.7	49.7	83.0
Bradford town	289	176	81	26.1	4.0	13.2	9.6	4.1	9.6	18.0	69.0	50.6	74.5
Bradley town	208	129	64	17.7	2.8	9.2	6.4	2.7	8.0	10.9	78.3	49.6	84.1
Brewer city	1 762	1 062	633	21.0	4.1	9.0	5.1	2.4	5.7	13.0	78.3	60.6	82.6
Burlington town	66	43	21	18.6	2.8	12.7	5.9	4.2	4.6	9.5	57.7	16.3	68.5
Carmel town	340	207	104	14.8	2.2	7.9	4.6	2.0	6.4	8.0	79.1	51.9	82.9
Carroll plantation	36	18	18	28.8	9.6	17.6	13.6	10.4	18.8	21.3	58.8	35.7	64.8
Charleston town	192	126	47	16.6	5.0	8.6	5.1	1.8	5.0	8.1	71.0	40.7	76.6
Chester town	127	105	20	24.1	6.1	8.7	5.1	3.8	9.5	17.5	63.4	54.0	67.4
Clifton town	115	83	21	15.8	4.7	8.4	3.9	1.2	5.0	8.1	77.7	37.3	86.1
Corinna town	552	322	215	27.3	9.2	14.9	6.7	2.6	7.1	13.2	68.9	51.4	74.5
Corinth town	481	309	145	20.6	4.1	13.7	5.0	2.9	6.2	11.7	73.9	30.6	84.3
Dexter town	1 148	812	271	32.1	6.3	12.6	7.5	4.9	9.8	25.9	70.0	57.3	76.8
Dexter CDP	680	469	181	34.0	6.5	13.3	7.0	3.9	9.7	26.8	69.7	58.9	76.5
Dixmont town	178	114	50	17.9	4.6	9.7	8.6	3.1	6.3	8.7	71.0	29.1	79.2
Drew plantation	10	4	6	14.5	2.9	11.6	-	-	4.4	10.8	58.6	50.0	60.0

Table 5. **Disability Status: 2000**—Con.

[Data based on a sample (except Tables 65-68). For information on confidentiality protection, coverage, sampling error, and nonsampling error, see Appendix G.
For location of definitions, see "How to Use This Census Report"]

State County County Subdivision Place	Civilian noninstitutionalized population with a disability			Percent of civilian noninstitutionalized population with specified disability							Percent employed of civilian noninstitutionalized population 21 to 64 years		
				5 years and over					16 years and over, going outside the home	16 to 64 years, employment disability		Disability status	
	5 years and over	16 to 64 years	65 years and over	Any disability	Sensory	Physical	Mental	Self-care			Total	With a disability	No disability
Penobscot County—Con.													
East Central Penobscot UT	56	43	8	20.2	2.2	10.8	5.4	0.7	5.3	11.2	74.1	58.1	78.9
East Millinocket town	311	142	151	17.7	5.5	10.4	5.8	3.6	8.1	7.7	66.8	43.6	70.8
East Millinocket CDP	302	137	151	18.4	5.9	10.9	5.9	3.7	8.5	8.1	65.9	43.0	70.2
Eddington town	339	217	110	17.6	3.7	9.1	5.4	2.9	5.9	9.1	80.8	55.3	85.5
Edinburg town	19	13	3	18.6	5.9	2.9	2.9	5.9	3.4	12.8	80.6	76.9	81.4
Enfield town	260	164	78	17.3	4.1	8.9	4.9	2.7	5.5	8.8	72.4	41.7	78.5
Etna town	230	163	45	24.5	4.6	9.8	5.8	1.4	5.9	15.2	70.3	67.5	71.3
Exeter town	220	143	58	23.4	3.9	15.0	8.7	4.3	8.0	14.2	66.1	35.0	75.4
Garland town	168	106	40	18.3	4.1	9.5	7.4	1.2	6.1	10.4	71.1	34.8	78.3
Glenburn town	502	357	113	13.4	1.5	6.4	3.3	0.4	5.6	7.9	81.4	55.4	85.4
Greenbush town	250	183	41	18.5	3.9	10.1	5.0	2.1	6.1	10.9	69.2	35.5	77.2
Hampden town	755	416	268	12.7	3.2	4.3	3.5	1.9	3.7	6.5	80.5	71.9	81.6
Hampden CDP	555	272	229	14.4	3.9	5.0	4.3	2.7	4.3	6.8	80.9	68.1	82.4
Hermon town	545	352	140	13.0	3.5	6.1	3.8	1.6	3.9	7.0	84.3	63.4	87.0
Holden town	391	250	130	14.7	3.4	9.1	3.2	2.1	5.8	6.8	76.8	39.7	82.7
Howland town	330	227	88	26.2	5.3	10.3	4.4	2.0	7.5	17.8	72.3	62.4	76.0
Howland CDP	303	200	88	27.5	5.9	11.2	4.8	1.8	7.9	18.1	70.9	60.8	74.7
Hudson town	216	148	56	16.9	5.0	9.2	5.6	3.0	6.0	7.8	74.4	42.6	80.7
Kenduskeag town	212	136	65	19.3	4.6	10.3	5.4	1.8	7.6	10.3	76.3	42.7	83.2
Kingman UT	54	36	17	30.3	5.1	16.9	2.8	2.2	5.0	21.7	48.6	38.9	53.5
Lagrange town	142	97	33	20.5	6.1	11.1	7.3	2.7	4.3	10.4	73.3	40.2	82.2
Lakeville town	11	9	2	19.3	-	5.3	3.5	-	3.7	15.4	48.7	66.7	43.3
Lee town	138	83	53	17.3	6.0	8.9	4.0	3.5	5.3	12.8	71.7	60.5	74.2
Levant town	341	227	68	17.0	3.0	8.5	6.3	2.7	4.9	7.9	80.1	50.7	85.7
Lincoln town	987	565	377	20.2	5.0	10.3	7.2	4.1	9.1	11.1	63.1	32.0	70.8
Lincoln CDP	590	307	244	22.4	5.5	11.6	7.9	3.4	7.9	9.3	61.5	38.8	67.7
Lowell town	46	34	12	16.8	4.8	9.9	2.2	2.6	4.4	5.7	64.1	34.4	69.9
Mattawamkeag town	184	105	71	23.1	6.7	15.8	6.4	2.5	6.3	11.9	59.4	25.7	68.8
Maxfield town	26	12	12	37.7	8.7	18.8	20.3	10.1	20.3	8.9	66.7	66.7	66.7
Medway town	372	275	77	26.3	5.7	13.2	6.9	3.1	6.4	18.4	63.9	50.8	69.2
Milford town	499	343	117	17.9	3.7	8.6	5.8	1.5	7.3	11.7	75.6	48.1	81.4
Milford CDP	402	285	86	19.5	3.5	9.3	6.6	1.4	6.9	12.5	76.8	53.8	82.2
Millinocket town	1 172	719	383	23.6	5.9	12.6	9.0	4.4	7.4	13.3	64.9	40.2	72.2
Millinocket CDP	1 172	719	383	23.7	5.9	12.7	9.0	4.4	7.5	13.3	65.1	40.2	72.5
Mount Chase town	65	54	11	26.9	9.1	21.1	9.9	3.7	8.0	17.7	66.5	28.3	82.1
Newburgh town	203	134	61	15.3	5.0	7.8	4.4	1.6	5.9	8.3	80.0	50.4	85.1
Newport town	548	350	178	19.4	6.6	9.9	4.9	1.5	6.0	10.7	66.5	46.7	71.2
Newport CDP	423	268	135	24.5	7.4	12.7	6.2	2.4	8.4	14.4	63.5	48.0	68.5
North Penobscot UT	81	59	20	17.7	3.1	11.4	5.2	1.7	3.5	13.1	69.6	27.1	79.6
Old Town city	1 371	753	563	17.8	4.3	8.9	6.4	2.7	7.8	7.4	73.3	36.6	79.7
Orono town	1 221	973	217	14.0	2.1	5.5	5.7	1.1	4.5	7.0	68.2	47.3	72.0
Orono CDP	1 053	836	186	13.3	1.8	5.1	5.9	1.3	4.5	6.4	67.7	45.9	71.3
Orrington town	424	282	109	12.8	1.7	7.0	4.4	1.8	3.9	5.5	83.0	62.5	85.8
Passadumkeag town	93	56	32	22.6	8.3	14.1	6.6	2.7	6.4	13.5	68.6	32.7	79.3
Patten town	257	137	106	24.9	8.6	15.7	6.1	3.8	6.5	13.9	71.1	48.5	77.1
Penobscot Indian Island Reservation	113	68	34	21.6	7.3	16.4	5.5	3.1	7.4	7.1	58.7	33.8	65.2
Plymouth town	229	167	51	19.7	1.4	12.3	6.2	3.1	8.8	13.0	74.6	45.9	82.2
Prentiss UT	43	25	14	19.5	5.9	15.9	3.2	3.2	5.0	5.9	45.0	8.0	53.0
Seboeis plantation	4	2	-	11.4	5.7	-	5.7	-	-	-	60.9	100.0	57.1
Springfield town	67	38	26	19.0	5.4	13.6	5.1	4.0	7.7	7.5	58.3	27.0	64.5
Stacyville town	70	31	39	20.1	5.4	14.3	8.6	5.2	6.1	10.0	53.6	25.8	59.0
Stetson town	172	119	42	19.0	3.9	9.2	7.1	4.3	9.4	12.8	72.0	37.6	80.3
Twombly UT	-	-	-	(X)	(X)	(X)	(X)	(X)	(X)	(X)	(X)	(X)	(X)
Veazie town	282	164	100	17.1	3.6	8.7	5.9	3.5	5.8	9.1	78.9	62.1	81.7
Webster plantation	23	20	-	30.3	7.9	17.1	3.9	5.3	2.9	37.0	37.3	35.0	38.7
Whitney UT	-	-	-	(X)	(X)	(X)	(X)	(X)	(X)	(X)	(X)	(X)	(X)
Winn town	101	54	42	24.9	9.9	14.3	6.9	1.0	9.1	12.4	63.2	37.5	70.3
Woodville town	73	70	3	30.2	2.1	9.9	7.0	4.1	10.6	29.3	66.1	64.2	67.3
Piscataquis County	4 271	2 786	1 304	26.3	6.1	12.4	5.8	2.6	6.2	18.6	68.8	56.5	73.4
Abbot town	127	84	41	21.0	5.4	13.9	3.8	2.8	5.0	11.0	73.6	48.8	79.9
Atkinson town	75	50	23	23.9	8.0	10.8	3.2	2.2	1.9	16.8	69.4	57.4	72.7
Beaver Cove town	10	2	8	11.0	-	8.8	3.3	-	2.3	3.2	35.5	-	36.7
Blanchard UT	30	20	6	38.5	9.0	16.7	12.8	-	4.8	24.4	51.1	55.0	48.0
Bowerbank town	24	14	10	22.4	4.7	11.2	2.8	0.9	4.6	9.6	48.1	57.1	44.7
Brownville town	351	196	136	28.9	7.6	17.0	7.1	3.7	5.8	15.3	66.2	47.9	72.7
Dover-Foxcroft town	1 000	617	302	25.7	4.8	10.5	6.1	1.9	4.2	19.5	73.0	70.0	74.1
Dover-Foxcroft CDP	672	349	258	28.3	7.0	14.0	8.6	2.7	5.2	17.3	75.1	65.7	78.3
Greenville town	350	235	110	23.0	4.3	10.4	3.2	1.7	5.6	18.3	73.9	57.6	79.5
Greenville CDP	305	199	103	24.6	4.6	11.1	3.7	1.8	5.4	20.1	75.8	58.0	82.3
Guilford town	336	205	116	23.3	6.7	13.1	6.6	2.7	6.1	12.7	71.8	53.0	77.0
Guilford CDP	223	128	85	24.8	6.4	13.8	7.9	2.8	6.8	14.1	73.7	49.5	80.2
Kingsbury plantation	-	-	-	(X)	(X)	(X)	(X)	(X)	(X)	(X)	(X)	(X)	(X)
Lake View plantation	8	6	2	27.6	-	20.7	-	-	-	10.0	30.0	-	42.9
Medford town	48	37	7	27.7	6.4	12.7	7.5	2.9	3.3	15.8	64.0	54.1	68.9
Milo town	579	370	192	25.2	7.2	12.6	6.2	3.2	6.3	17.8	65.6	45.1	73.1
Milo CDP	460	288	155	24.7	7.0	12.9	6.8	3.0	6.4	16.3	65.5	38.7	74.6
Monson town	169	123	46	27.5	6.0	13.7	5.7	3.3	14.0	21.8	58.2	39.5	66.8
Northeast Piscataquis UT	103	71	30	32.3	7.8	14.4	4.4	6.9	5.7	26.7	60.9	58.5	62.0
Northwest Piscataquis UT	28	12	16	18.1	2.6	4.5	5.2	1.3	8.3	7.0	91.8	83.3	92.9
Parkman town	196	148	36	24.8	5.4	11.6	7.6	2.1	5.9	19.3	63.4	45.7	70.6
Sangerville town	334	213	110	27.6	6.9	13.4	5.5	2.6	5.7	19.3	72.3	60.0	76.9
Sebec town	243	201	42	41.8	6.2	9.0	4.6	2.4	14.2	37.6	68.2	75.4	60.0
Shirley town	53	42	11	26.9	4.1	9.6	3.0	1.0	8.6	27.0	65.9	52.6	71.3
Southeast Piscataquis UT	59	46	11	25.3	6.4	20.2	8.2	5.2	8.1	23.7	56.8	30.4	69.0
Wellington town	105	66	39	43.9	13.4	18.8	10.0	4.2	16.4	17.8	62.2	50.0	70.5
Willimantic town	43	28	10	30.9	14.4	20.1	7.2	-	5.8	16.0	57.8	39.3	66.1
Sagadahoc County	5 884	3 666	1 740	18.3	4.1	8.2	5.8	2.3	6.0	9.5	79.2	59.6	83.1
Arrowsic town	81	54	21	16.9	3.8	5.0	2.5	1.3	3.8	9.7	83.8	71.2	86.2
Bath city	1 628	937	537	19.4	4.8	8.5	5.8	2.4	6.2	9.7	78.3	59.6	82.2
Bowdoin town	476	353	74	19.1	4.1	9.0	6.6	2.2	4.6	11.6	79.0	53.0	85.7
Bowdoinham town	488	333	89	19.6	3.1	9.7	8.1	2.3	5.0	10.0	81.6	59.3	87.4
Georgetown town	117	71	40	12.4	3.4	7.0	3.0	1.5	2.3	5.6	78.6	53.5	82.2

Table 5. **Disability Status: 2000**—Con.

[Data based on a sample (except Tables 65-68). For information on confidentiality protection, coverage, sampling error, and nonsampling error, see Appendix G.
For location of definitions, see "How to Use This Census Report"]

State County County Subdivision Place	Civilian noninstitutionalized population with a disability			Percent of civilian noninstitutionalized population with specified disability							Percent employed of civilian noninstitutionalized population 21 to 64 years		
				5 years and over					16 years and over, going outside the home	16 to 64 years, employment disability		Disability status	
	5 years and over	16 to 64 years	65 years and over	Any disability	Sensory	Physical	Mental	Self-care			Total	With a disability	No disability
Sagadahoc County—Con.													
Perkins UT	-	-	-	(X)	(X)	(X)	(X)	(X)	(X)	(X)	(X)	(X)	(X)
Phippsburg town	306	179	108	15.4	3.3	8.6	5.6	1.4	4.5	6.4	76.8	56.5	79.8
Richmond town	603	401	174	19.6	4.3	9.4	6.0	2.0	6.9	12.4	79.4	60.8	83.6
Richmond CDP	354	239	105	19.9	5.0	8.2	5.8	1.9	5.1	12.3	77.6	58.6	82.1
Topsham town	1 375	790	476	17.1	3.7	6.6	5.1	2.8	6.8	8.4	81.4	66.0	84.0
Topsham CDP	1 029	548	378	18.7	3.9	7.5	5.6	2.9	8.1	9.1	80.1	64.2	82.7
West Bath town	251	172	64	15.1	2.6	6.6	4.7	2.2	5.0	8.3	78.1	69.1	79.8
Woolwich town	559	376	157	20.9	5.2	10.0	7.3	2.4	7.9	10.8	74.8	48.4	81.1
Somerset County	10 590	7 029	2 928	22.3	4.6	11.7	6.8	2.7	7.6	13.2	72.2	47.3	79.4
Anson town	635	418	156	26.0	4.2	12.8	8.4	2.7	6.9	17.2	65.4	44.1	73.5
Anson CDP	237	150	61	30.3	5.2	12.2	9.5	3.8	7.0	21.5	67.0	54.0	72.6
Athens town	228	180	46	28.7	4.0	12.7	7.2	4.5	11.0	24.2	62.0	50.3	68.2
Bingham town	217	133	76	23.8	5.7	13.6	7.2	2.7	6.9	13.2	71.1	42.5	80.3
Bingham CDP	202	124	70	26.2	5.7	15.2	8.1	3.0	7.6	15.2	70.2	43.2	80.2
Brighton plantation	25	11	6	28.1	10.1	11.2	9.0	2.2	5.5	9.2	74.2	36.4	82.4
Cambridge town	116	81	35	22.7	3.7	15.3	5.3	2.9	6.7	13.4	67.5	37.8	77.2
Canaan town	431	324	81	22.7	4.0	12.5	6.9	3.2	8.0	17.0	68.5	48.0	75.8
Caratunk town	18	7	11	14.9	4.1	9.9	4.1	1.7	10.8	8.5	77.5	71.4	78.1
Central Somerset UT	73	37	31	23.5	6.1	15.4	8.0	3.9	5.0	8.4	57.5	24.3	65.0
Cornville town	281	210	59	24.8	4.3	12.5	4.9	3.4	7.3	18.2	73.3	60.7	78.3
Dennistown plantation	5	5	-	16.1	-	-	-	-	12.5	8.3	100.0	100.0	100.0
Detroit town	168	128	33	23.5	2.9	13.2	6.6	3.5	6.6	14.4	71.2	43.5	79.7
Embden town	204	130	67	23.8	5.0	13.4	7.7	2.3	8.4	15.0	62.9	33.3	71.2
Fairfield town	1 286	862	335	20.9	4.3	10.0	5.8	1.7	7.7	10.7	78.7	50.9	86.0
Fairfield CDP	552	324	167	23.6	4.4	12.8	4.5	1.7	7.8	12.2	77.6	46.5	86.7
Harmony town	221	120	81	24.5	3.5	15.1	6.5	6.0	11.6	14.3	63.8	26.4	73.1
Hartland town	474	339	97	28.1	6.2	13.0	9.3	2.1	8.5	18.3	70.2	50.2	79.0
Hartland CDP	218	161	46	28.4	6.8	14.5	10.7	2.9	8.4	16.7	69.8	53.5	77.0
Highland plantation	11	4	7	16.7	-	16.7	-	6.1	-	-	43.3	-	50.0
Jackman town	145	96	40	23.0	4.4	9.4	5.2	2.7	4.4	16.2	80.4	78.5	80.9
Madison town	962	591	304	23.1	4.6	12.9	7.4	3.2	9.5	14.1	69.0	42.3	76.9
Madison CDP (part)	627	355	234	25.2	4.4	15.6	9.0	3.7	10.3	12.7	68.2	44.3	75.9
Mercer town	151	98	39	22.1	4.8	12.0	10.3	4.0	7.6	11.6	75.3	47.9	83.0
Moose River town	36	22	14	15.5	9.0	9.0	1.3	2.1	3.7	4.4	76.2	50.0	80.9
Moscow town	122	99	20	23.1	3.0	12.0	4.0	3.6	5.3	15.1	68.3	53.8	73.7
New Portland town	150	104	44	20.5	4.7	12.7	6.0	1.5	7.9	11.2	73.2	38.4	83.0
Norridgewock town	597	406	151	19.5	4.8	10.3	6.0	2.2	5.8	11.7	77.7	47.5	84.9
Madison CDP (part)	-	-	-	(X)	(X)	(X)	(X)	(X)	(X)	(X)	(X)	(X)	(X)
Norridgewock CDP	300	218	73	20.9	4.9	12.8	6.1	3.3	5.8	9.9	79.3	53.6	86.7
Northeast Somerset UT	76	58	18	24.0	4.7	16.1	6.3	4.4	6.3	11.8	60.3	37.9	68.6
Northwest Somerset UT	5	2	3	31.3	18.8	18.8	-	-	-	16.7	100.0	100.0	100.0
Palmyra town	429	263	134	23.1	5.9	10.5	6.7	1.9	6.3	11.0	73.7	54.3	79.1
Pittsfield town	716	436	231	18.2	3.9	11.4	7.9	3.2	6.7	9.4	77.9	38.8	86.3
Pittsfield CDP	538	330	171	17.7	4.0	11.0	8.1	2.8	6.0	8.8	77.2	32.4	86.3
Pleasant Ridge plantation	10	7	2	11.2	3.4	10.1	1.1	-	2.7	6.9	57.7	42.9	60.0
Ripley town	78	50	26	20.4	6.8	9.4	6.5	2.6	6.7	11.3	74.8	42.0	82.3
St. Albans town	356	247	94	20.7	4.1	11.4	7.5	2.1	7.1	10.7	68.9	46.3	75.1
Seboomook Lake UT	5	5	-	27.8	16.7	11.1	-	-	-	-	50.0	-	69.2
Skowhegan town	1 890	1 238	559	23.0	5.0	11.7	6.6	2.6	8.2	14.0	71.5	51.3	77.6
Skowhegan CDP	1 462	905	464	23.6	5.4	12.1	6.9	2.9	8.8	12.7	70.5	50.1	76.6
Smithfield town	144	92	46	16.4	3.3	7.6	5.4	1.3	2.9	8.9	75.6	57.8	79.0
Solon town	166	109	49	18.6	4.5	10.9	6.6	3.6	7.2	11.3	68.8	31.7	76.9
Starks town	131	99	23	27.3	5.0	14.8	14.0	5.4	10.5	16.0	62.7	37.2	73.2
The Forks plantation	18	13	5	31.6	10.5	17.5	5.3	-	9.1	13.3	84.4	76.9	87.5
West Forks plantation	10	5	5	20.8	16.7	8.3	-	-	4.2	-	94.1	100.0	93.1
Waldo County	6 741	4 385	1 929	19.8	4.8	9.9	5.5	2.7	6.6	10.8	74.2	50.3	80.0
Belfast city	1 366	824	438	23.2	5.7	12.3	5.5	3.0	7.6	11.7	75.9	57.3	81.1
Belmont town	212	152	53	27.0	3.4	13.9	6.9	4.3	7.7	13.2	72.9	57.2	79.1
Brooks town	202	109	85	21.4	7.0	13.9	4.8	4.0	7.6	7.3	75.6	36.2	84.4
Burnham town	248	182	50	23.4	4.0	11.9	5.7	3.4	7.3	14.1	69.1	52.4	74.6
Frankfort town	152	108	34	15.7	4.7	10.7	5.3	2.8	6.1	8.3	67.6	26.7	75.7
Freedom town	149	103	36	24.3	7.8	12.4	8.5	3.6	11.8	14.1	70.6	52.0	76.5
Islesboro town	101	71	27	17.4	5.5	7.7	4.1	1.7	7.0	11.2	69.6	48.4	74.4
Jackson town	78	54	21	16.8	1.9	9.7	3.7	2.4	5.2	10.4	75.1	28.8	84.2
Knox town	137	81	48	19.2	6.0	11.0	4.6	4.8	7.9	9.3	72.7	50.6	78.0
Liberty town	175	119	48	20.9	5.4	8.7	5.6	2.0	4.3	13.6	73.7	64.3	76.3
Lincolnville town	259	166	83	13.4	3.3	6.4	2.3	1.0	3.8	7.9	78.4	51.6	82.4
Monroe town	112	70	31	13.3	3.6	6.0	3.5	2.1	2.3	7.5	72.6	51.5	75.6
Montville town	179	127	35	19.1	5.1	9.2	4.1	2.2	3.9	13.5	77.4	51.3	83.6
Morrill town	154	103	41	21.7	5.4	9.0	4.4	0.7	3.9	13.8	78.6	61.5	83.2
Northport town	240	156	78	19.2	4.3	11.1	5.8	3.8	7.1	13.7	71.7	45.0	77.8
Palermo town	200	143	45	17.5	6.1	8.7	4.4	1.7	5.1	9.8	69.9	47.8	75.0
Prospect town	84	41	28	14.0	2.7	5.7	3.7	2.0	5.5	8.1	81.6	61.0	83.9
Searsmont town	250	179	57	22.8	6.2	10.0	5.8	2.1	5.9	17.8	77.3	64.9	81.0
Searsport town	497	314	157	20.0	5.4	10.6	7.1	4.1	7.5	9.3	73.3	33.6	83.0
Searsport CDP	231	124	103	24.3	7.6	13.9	7.6	4.1	8.2	9.8	71.3	29.8	82.3
Stockton Springs town	219	141	71	15.5	4.0	8.1	4.6	2.7	5.9	7.9	72.7	46.1	77.3
Swanville town	273	193	53	21.5	4.2	9.9	6.7	2.1	8.4	13.1	74.5	53.5	80.8
Thorndike town	144	90	45	21.1	5.9	11.1	7.8	2.3	7.5	9.2	68.1	52.4	71.8
Troy town	180	124	37	20.3	3.3	9.3	6.4	4.2	6.9	14.2	71.3	46.3	78.4
Unity town	384	241	120	21.2	4.6	10.4	8.6	2.8	6.7	8.8	71.1	45.3	78.1
Unity CDP	129	60	58	28.5	6.2	14.8	8.8	4.2	10.5	10.1	71.5	48.3	79.0
Waldo town	179	98	58	25.2	6.6	11.7	8.2	5.4	7.3	15.9	72.5	45.7	80.1
Winterport town	567	396	150	16.8	3.6	6.9	4.5	1.7	6.7	7.7	77.7	51.1	83.0
Winterport CDP	219	160	52	17.7	5.2	7.3	7.0	2.3	7.7	6.0	73.1	35.9	81.6
Washington County	8 543	5 548	2 600	27.0	6.9	13.6	6.1	3.0	6.5	17.4	67.2	54.6	72.1
Addison town	287	192	76	24.9	5.1	12.5	6.9	2.8	4.2	14.7	68.3	48.0	75.0
Alexander town	206	180	26	45.2	10.7	8.6	5.5	4.6	8.3	45.9	69.4	84.8	51.1
Baileyville town	301	180	101	18.8	4.7	10.6	2.9	1.5	3.4	11.6	72.5	52.0	77.1
Woodland CDP	171	90	68	17.3	4.1	8.0	2.9	0.8	3.3	11.2	76.2	57.5	79.6
Baring plantation	45	18	25	18.2	5.7	15.4	4.0	3.6	5.5	6.1	74.3	43.8	77.5

Table 5. **Disability Status: 2000**—Con.

[Data based on a sample (except Tables 65-68). For information on confidentiality protection, coverage, sampling error, and nonsampling error, see Appendix G.
For location of definitions, see "How to Use This Census Report"]

State County County Subdivision Place	Civilian noninstitutionalized population with a disability			Percent of civilian noninstitutionalized population with specified disability							Percent employed of civilian noninstitutionalized population 21 to 64 years		
				5 years and over					16 years and over, going outside the home	16 to 64 years, employment disability		Disability status	
	5 years and over	16 to 64 years	65 years and over	Any disability	Sensory	Physical	Mental	Self-care			Total	With a disability	No disability
Washington County—Con.													
Beals town	120	61	55	20.7	3.8	10.3	3.1	1.0	3.9	10.9	74.0	72.4	74.3
Beddington town	10	6	4	66.7	13.3	40.0	13.3	-	-	36.4	63.6	33.3	100.0
Calais city	1 082	693	318	34.1	6.3	16.3	7.9	3.1	11.4	23.4	69.4	47.4	80.6
Centerville town	11	9	2	35.5	6.5	35.5	6.5	-	7.1	20.0	35.0	22.2	45.5
Charlotte town	59	32	22	19.1	4.5	10.0	7.1	1.9	4.9	11.4	72.8	34.4	80.5
Cherryfield town	464	314	136	42.0	11.4	19.0	9.0	4.5	11.5	33.8	61.3	57.5	64.9
Codyville plantation	6	6	-	31.6	-	31.6	-	-	-	-	64.3	50.0	75.0
Columbia town	134	100	29	30.0	6.3	14.6	6.1	2.9	4.4	21.3	74.2	67.7	77.5
Columbia Falls town	219	149	57	39.8	7.6	15.3	7.6	2.0	6.8	27.7	67.7	73.0	64.3
Cooper town	36	30	6	25.9	2.9	7.9	-	-	-	22.1	67.8	80.0	61.4
Crawford town	17	7	10	19.5	8.0	17.2	8.0	5.7	7.0	11.4	50.0	-	61.3
Cutler town	113	83	27	22.5	4.8	10.3	2.6	3.8	4.2	20.6	65.7	69.2	64.4
Danforth town	177	103	66	29.2	10.4	21.4	8.7	6.6	7.9	15.4	63.0	22.8	80.0
Deblois town	9	4	5	28.1	21.9	28.1	15.6	21.9	13.8	18.2	22.7	-	27.8
Dennysville town	83	55	25	27.8	6.7	9.0	8.0	2.0	7.5	23.0	66.7	52.7	73.0
East Central Washington UT	113	73	33	15.0	3.2	8.2	4.1	2.3	4.2	8.2	74.5	61.8	76.6
East Machias town	249	126	97	19.0	6.4	8.9	5.3	1.9	3.3	8.2	73.2	51.8	76.8
Eastport city	582	377	186	37.8	11.8	22.0	9.8	4.7	10.4	24.3	63.5	52.1	70.7
Grand Lake Stream plantation	21	14	7	11.7	3.9	5.6	2.2	4.4	4.9	7.6	59.1	71.4	57.3
Harrington town	259	184	67	30.8	5.7	14.3	6.7	1.3	5.7	21.9	68.5	63.6	70.9
Jonesboro town	149	110	36	28.7	7.9	16.4	6.0	3.5	6.4	18.3	80.8	72.7	85.1
Jonesport town	329	190	127	25.3	7.4	13.6	5.2	3.0	6.8	13.7	64.9	46.3	70.9
Lubec town	442	296	137	29.2	7.5	16.4	5.7	4.4	9.1	21.4	62.1	49.5	68.3
Machias town	472	247	189	22.1	6.6	11.5	7.7	3.6	6.7	8.8	66.9	48.4	71.2
Machias CDP	315	134	150	24.8	9.2	15.0	8.4	5.1	9.1	9.9	67.2	39.5	73.5
Machiasport town	153	82	67	17.1	6.9	8.8	2.3	1.6	3.6	6.8	73.9	38.7	79.4
Marshfield town	79	53	20	15.8	4.8	9.0	4.2	1.4	3.3	6.9	78.5	50.0	84.5
Meddybemps town	32	18	14	20.8	7.8	16.2	3.2	6.5	1.4	6.4	71.1	44.4	77.2
Milbridge town	369	258	102	31.4	6.6	11.8	3.8	3.5	5.7	26.1	65.0	69.8	62.4
Northfield town	13	6	7	10.5	4.8	8.1	1.6	-	-	-	88.1	100.0	87.2
North Washington UT	148	110	33	28.2	6.9	10.3	7.3	1.9	5.1	20.4	61.7	53.5	65.0
Passamaquoddy Indian Township Reservation	139	109	22	22.2	7.5	11.7	4.3	2.9	4.3	13.3	59.3	55.1	61.3
Passamaquoddy Pleasant Point Reservation	209	165	28	35.5	9.4	19.2	10.4	3.6	8.0	19.9	52.0	45.6	57.4
Pembroke town	194	106	88	23.2	9.2	12.9	8.3	2.0	5.9	12.1	62.1	41.2	67.6
Perry town	196	136	45	26.3	6.2	9.7	6.0	2.7	3.0	19.9	62.4	67.9	60.2
Princeton town	208	136	60	24.2	4.8	13.6	5.2	1.5	6.0	17.2	68.8	45.5	77.1
Robbinston town	131	80	50	23.6	8.8	13.5	2.5	2.3	5.5	13.2	71.8	46.5	79.8
Roque Bluffs town	61	28	33	21.2	9.0	17.7	3.8	1.7	4.5	10.2	50.0	17.9	56.3
Steuben town	298	225	66	28.2	5.0	11.2	5.1	2.7	4.4	21.8	65.0	66.7	64.2
Talmadge town	25	17	4	39.1	10.9	12.5	7.8	4.7	7.5	17.5	50.0	41.2	56.5
Topsfield town	50	25	16	23.3	3.7	16.3	3.7	3.3	7.1	6.3	70.2	52.0	74.1
Vanceboro town	43	31	12	31.6	11.8	25.0	7.4	9.6	15.0	24.2	46.5	9.7	63.2
Waite town	32	20	12	26.7	12.5	15.8	10.0	5.0	4.1	11.1	80.3	65.0	87.0
Wesley town	33	17	16	35.5	12.9	23.7	7.5	-	2.4	25.5	44.4	47.1	42.9
Whiting town	84	56	18	21.3	3.8	12.4	7.1	1.3	3.0	10.1	64.3	49.0	68.7
Whitneyville town	51	31	18	23.2	6.4	12.3	1.8	3.6	6.2	12.1	77.7	78.6	77.4
York County	32 913	21 106	9 427	18.9	4.0	8.2	5.1	2.3	6.1	11.4	79.0	61.4	82.9
Acton town	407	281	109	20.1	3.3	8.7	4.4	2.3	5.0	14.5	71.5	64.8	73.3
Alfred town	330	159	166	14.4	4.5	9.7	2.2	2.3	5.5	5.3	78.3	41.5	83.4
Arundel town	514	375	91	15.5	2.6	6.2	4.9	1.5	4.4	12.5	79.7	62.6	82.8
Berwick town	972	672	258	16.4	4.2	7.3	4.6	2.5	5.1	11.6	83.4	69.2	86.3
Berwick CDP	450	328	122	25.6	5.5	11.6	6.0	3.7	8.6	21.2	70.7	60.3	75.1
Biddeford city	4 866	3 483	1 114	25.3	4.7	8.5	5.4	2.5	8.6	18.9	77.4	69.2	80.4
Buxton town	1 141	698	340	16.3	4.8	8.2	3.9	1.7	3.6	5.9	84.1	61.8	87.8
Cornish town	249	145	87	20.8	5.6	13.7	6.5	3.8	6.8	7.8	77.9	48.9	85.0
Dayton town	221	143	61	13.6	2.6	7.3	3.4	1.8	4.9	7.9	85.7	59.0	89.7
Eliot town	765	419	307	13.7	3.9	6.8	3.3	1.8	3.5	5.8	79.5	67.6	80.9
South Eliot CDP	468	214	215	14.4	3.9	8.1	4.4	2.9	4.1	5.1	77.9	62.4	79.6
Hollis town	476	318	121	12.4	2.6	5.9	3.8	1.7	4.1	7.0	85.0	54.3	88.9
Kennebunk town	1 313	627	560	13.5	3.7	7.0	3.7	2.1	4.5	5.2	80.5	59.3	82.9
Kennebunk CDP	704	311	345	15.3	5.3	8.2	3.6	3.1	6.4	5.4	81.9	63.2	84.1
West Kennebunk CDP	133	86	39	17.4	4.3	8.4	8.0	1.0	7.0	11.7	76.0	43.0	83.3
Kennebunkport town	586	353	200	16.5	4.7	8.2	3.6	1.9	4.1	7.0	72.9	55.9	75.9
Kennebunkport CDP	129	66	54	9.8	1.8	7.0	2.1	1.3	3.5	4.0	71.9	48.5	74.2
Kittery town	1 414	890	387	16.5	3.3	6.5	4.3	2.1	6.8	9.8	77.8	60.8	80.9
Kittery CDP	766	465	263	18.5	3.2	8.9	4.7	2.2	7.9	10.7	76.4	59.4	80.2
Kittery Point CDP	189	128	61	17.8	3.2	3.9	1.5	0.8	9.9	16.8	80.4	80.7	80.3
Lebanon town	1 024	656	210	21.4	4.4	12.2	6.9	2.0	5.3	13.0	76.7	58.7	81.4
Limerick town	451	301	122	21.8	3.4	10.0	6.5	2.8	6.7	14.7	76.2	60.9	80.5
Lake Arrowhead CDP (part)	33	27	6	9.7	2.4	3.8	2.4	1.8	5.9	6.3	83.5	73.1	84.8
Limington town	576	403	102	18.8	4.6	8.6	7.1	2.6	5.9	9.3	78.2	58.4	82.9
Lyman town	613	410	155	17.2	2.5	9.5	4.7	3.2	5.1	11.1	79.5	36.7	88.2
Newfield town	265	191	57	21.1	4.1	8.5	5.3	1.5	5.1	14.3	71.3	50.3	77.5
North Berwick town	771	518	184	19.5	3.0	6.3	4.4	1.4	5.2	14.1	79.9	64.7	83.4
North Berwick CDP	290	201	89	20.1	1.9	7.1	3.0	-	4.2	16.6	77.1	67.0	79.7
Ogunquit town	173	109	64	14.4	3.2	5.1	2.4	1.5	3.8	9.6	71.0	50.5	74.8
Old Orchard Beach town	1 884	1 403	402	22.5	3.3	8.8	6.5	1.6	7.0	16.2	80.9	57.5	88.3
Old Orchard Beach CDP	1 884	1 403	402	22.5	3.3	8.8	6.5	1.6	7.0	16.2	80.9	57.5	88.3
Parsonsfield town	340	251	75	22.9	4.3	9.7	6.5	2.4	7.8	18.5	69.9	52.6	75.8
Saco city	2 974	1 852	918	19.0	4.1	8.1	5.3	2.3	6.2	10.6	83.1	62.0	87.4
Sanford town	4 539	2 862	1 396	23.6	4.3	11.0	6.9	3.2	8.8	13.9	74.6	55.5	80.3
Sanford CDP	2 185	1 352	698	23.0	4.5	11.6	7.5	3.4	9.3	13.1	71.5	50.6	77.8
South Sanford CDP	970	666	261	24.8	5.3	8.8	5.2	2.5	7.8	16.1	72.9	65.0	75.5
Springvale CDP	847	563	234	26.7	2.3	13.1	7.6	3.9	8.3	16.6	73.7	51.8	81.8
Shapleigh town	411	244	142	18.6	3.3	7.4	4.0	0.2	4.7	11.2	80.5	69.4	82.6
South Berwick town	932	552	271	15.0	4.3	4.8	4.3	1.0	4.7	6.8	82.7	74.4	83.9
Waterboro town	983	623	207	17.3	2.7	7.7	6.3	2.4	4.4	8.8	75.9	46.7	81.3
Lake Arrowhead CDP (part)	244	135	30	15.5	1.6	7.1	9.6	2.9	4.4	8.0	72.7	17.3	80.3
Wells town	1 750	1 139	528	19.5	4.1	8.2	4.7	2.9	6.6	13.2	78.4	66.2	81.4
York town	1 973	1 029	793	16.3	4.4	6.5	4.4	2.2	5.1	8.3	79.1	70.5	80.4
Cape Neddick CDP	531	207	299	19.5	6.4	9.9	4.4	2.9	6.3	6.6	74.8	73.3	75.0
York Harbor CDP	518	301	173	16.3	3.6	6.7	2.9	2.7	4.2	8.9	76.3	64.2	78.4

Table 6. **Disability Status: 2000**

[Data based on a sample (except Tables 65-68). For information on confidentiality protection, coverage, sampling error, and nonsampling error, see Appendix G.
For location of definitions, see "How to Use This Census Report"]

State County Place and County Subdivision	Civilian noninstitutionalized population with a disability			Percent of civilian noninstitutionalized population with specified disability							Percent employed of civilian noninstitutionalized population 21 to 64 years		
				5 years and over					16 years and over, going outside the home	16 to 64 years, employment disability		Disability status	
	5 years and over	16 to 64 years	65 years and over	Any disability	Sensory	Physical	Mental	Self-care			Total	With a disability	No disability
The State	**237 910**	**151 738**	**71 901**	**20.0**	**4.4**	**9.5**	**5.8**	**2.5**	**6.5**	**11.7**	**76.4**	**54.7**	**81.6**
COUNTY													
Androscoggin County	21 484	13 559	6 399	22.4	4.6	10.6	7.1	2.8	7.8	12.3	77.4	53.3	83.9
Aroostook County	17 438	11 618	5 133	25.2	5.1	12.2	6.8	3.3	8.0	16.7	69.3	48.0	76.9
Cumberland County	42 102	26 572	13 154	17.1	3.5	7.8	5.1	2.2	5.6	9.8	80.4	59.6	84.3
Franklin County	5 501	3 577	1 583	19.8	5.2	10.2	5.3	2.6	6.7	11.6	72.8	49.5	78.6
Hancock County	9 287	5 745	3 004	19.1	4.4	9.3	5.0	2.3	5.7	10.7	75.7	57.2	79.7
Kennebec County	22 923	14 780	6 838	21.0	5.0	10.2	6.5	2.9	6.8	12.4	76.8	53.3	82.8
Knox County	6 329	3 540	2 379	17.4	4.3	8.7	5.0	2.1	5.5	9.0	77.4	56.2	81.2
Lincoln County	6 296	3 504	2 418	19.8	4.7	9.5	5.3	2.8	6.4	10.7	76.9	62.2	80.0
Oxford County	11 158	7 017	3 450	21.8	5.0	10.6	6.3	2.8	7.6	12.5	74.4	52.1	80.5
Penobscot County	26 450	17 306	7 615	19.5	4.2	9.5	6.2	2.6	6.6	11.1	73.8	48.6	79.7
Piscataquis County	4 271	2 786	1 304	26.3	6.1	12.4	5.8	2.6	6.2	18.6	68.8	56.5	73.4
Sagadahoc County	5 884	3 666	1 740	18.3	4.1	8.2	5.8	2.3	6.0	9.5	79.2	59.6	83.1
Somerset County	10 590	7 029	2 928	22.3	4.6	11.7	6.8	2.7	7.6	13.2	72.2	47.3	79.4
Waldo County	6 741	4 385	1 929	19.8	4.8	9.9	5.5	2.7	6.6	10.8	74.2	50.3	80.0
Washington County	8 543	5 548	2 600	27.0	6.9	13.6	6.1	3.0	6.5	17.4	67.2	54.6	72.1
York County	32 913	21 106	9 427	18.9	4.0	8.2	5.1	2.3	6.1	11.4	79.0	61.4	82.9
PLACE AND COUNTY SUBDIVISION													
Abbot town, Piscataquis County	127	84	41	21.0	5.4	13.9	3.8	2.8	5.0	11.0	73.6	48.8	79.9
Acton town, York County	407	281	109	20.1	3.3	8.7	4.4	2.3	5.0	14.5	71.5	64.8	73.3
Addison town, Washington County	287	192	76	24.9	5.1	12.5	6.9	2.8	4.2	14.7	68.3	48.0	75.0
Albion town, Kennebec County	346	223	99	19.0	5.2	9.4	5.7	2.5	7.2	10.8	74.0	52.1	79.3
Alexander town, Washington County	206	180	26	45.2	10.7	8.6	5.5	4.6	8.3	45.9	69.4	84.8	51.1
Alfred town, York County	330	159	166	14.4	4.5	9.7	2.2	2.3	5.5	5.3	78.3	41.5	83.4
Allagash town, Aroostook County	108	79	29	41.7	12.0	14.7	3.9	5.4	12.6	28.2	46.0	57.9	33.8
Alna town, Lincoln County	141	80	54	21.6	7.1	11.2	4.6	2.8	7.1	9.0	73.3	52.6	78.4
Alton town, Penobscot County	172	131	28	21.9	2.8	9.8	4.7	1.3	6.3	19.1	76.2	50.8	84.6
Amherst town, Hancock County	45	27	13	21.3	6.6	10.9	7.6	2.4	5.7	10.2	57.9	7.4	68.8
Amity town, Aroostook County	45	42	3	23.9	9.0	12.2	6.9	3.2	5.3	16.5	45.0	10.0	60.4
Andover town, Oxford County	244	178	57	30.2	5.8	10.5	4.2	3.0	4.5	26.6	73.8	84.1	68.3
Anson CDP, Somerset County	237	150	61	30.3	5.2	12.2	9.5	3.8	7.0	21.5	67.0	54.0	72.6
Anson town, Somerset County	635	418	156	26.0	4.2	12.8	8.4	2.7	6.9	17.2	65.4	44.1	73.5
Appleton town, Knox County	151	116	29	12.8	1.4	6.0	2.9	0.9	3.7	8.8	77.7	60.4	80.8
Argyle UT, Penobscot County	41	33	8	18.7	4.6	7.3	0.9	-	1.1	16.5	73.6	65.5	75.7
Arrowsic town, Sagadahoc County	81	54	21	16.9	3.8	5.0	2.5	1.3	3.8	9.7	83.8	71.2	86.2
Arundel town, York County	514	375	91	15.5	2.6	6.2	4.9	1.5	4.4	12.5	79.7	62.6	82.8
Ashland town, Aroostook County	308	192	107	21.6	5.5	11.1	4.7	1.6	4.8	14.4	73.2	53.6	78.7
Athens town, Somerset County	228	180	46	28.7	4.0	12.7	7.2	4.5	11.0	24.2	62.0	50.3	68.2
Atkinson town, Piscataquis County	75	50	23	23.9	8.0	10.8	3.2	2.2	1.9	16.8	69.4	57.4	72.7
Auburn city, Androscoggin County	5 064	3 069	1 674	23.9	5.2	10.6	7.9	2.5	9.1	13.4	80.1	56.4	86.5
Augusta city, Kennebec County	4 144	2 815	1 198	24.2	5.6	11.3	7.8	3.0	7.1	15.0	74.8	50.1	82.8
Aurora town, Hancock County	21	16	3	21.2	9.1	9.1	5.1	2.0	2.7	17.7	81.7	56.3	90.9
Avon town, Franklin County	136	93	33	29.1	7.1	14.3	2.8	2.8	2.5	21.4	53.5	47.8	56.2
Baileyville town, Washington County	301	180	101	18.8	4.7	10.6	2.9	1.5	3.4	11.6	72.5	52.0	77.1
Baldwin town, Cumberland County	308	199	98	25.4	7.8	11.7	5.0	3.9	8.3	13.3	72.4	51.6	79.3
Bancroft town, Aroostook County	11	5	6	28.9	10.5	18.4	13.2	-	5.9	12.5	37.5	-	47.4
Bangor city, Penobscot County	6 517	4 511	1 619	22.6	4.4	10.0	8.3	2.9	7.6	13.4	75.7	49.7	83.0
Bar Harbor CDP, Hancock County	435	263	152	17.4	4.9	7.9	4.2	3.9	6.1	8.3	73.3	53.4	76.9
Bar Harbor town, Hancock County	688	449	203	15.2	4.3	6.3	4.1	2.9	5.9	7.8	76.5	54.9	80.0
Baring plantation, Washington County	45	18	25	18.2	5.7	15.4	4.0	3.6	5.5	6.1	74.3	43.8	77.5
Bath city, Sagadahoc County	1 628	937	537	19.4	4.8	8.5	5.8	2.4	6.2	9.7	78.3	59.6	82.2
Beals town, Washington County	120	61	55	20.7	3.8	10.3	3.1	1.0	3.9	10.9	74.0	72.4	74.3
Beaver Cove town, Piscataquis County	10	2	8	11.0	-	8.8	3.3	-	2.3	3.2	35.5	-	36.7
Beddington town, Washington County	10	6	4	66.7	13.3	40.0	13.3	-	-	36.4	63.6	33.3	100.0
Belfast city, Waldo County	1 366	824	438	23.2	5.7	12.3	5.5	3.0	7.6	11.7	75.9	57.3	81.1
Belgrade town, Kennebec County	457	299	124	16.1	2.9	7.5	6.3	2.0	5.8	10.2	79.4	51.9	84.1
Belmont town, Waldo County	212	152	53	27.0	3.4	13.9	6.9	4.3	7.7	13.2	72.9	57.2	79.1
Benton town, Kennebec County	631	459	140	26.3	6.2	11.9	6.8	2.9	6.2	20.1	73.7	57.6	79.8
Berwick CDP, York County	450	328	122	25.6	5.5	11.6	6.0	3.7	8.6	21.2	70.7	60.3	75.1
Berwick town, York County	972	672	258	16.4	4.2	7.3	4.6	2.5	5.1	11.6	83.4	69.2	86.3
Bethel town, Oxford County	401	205	169	17.5	3.8	9.3	4.1	3.1	5.1	6.9	79.4	50.0	84.0
Biddeford city, York County	4 866	3 483	1 114	25.3	4.7	8.5	5.4	2.5	8.6	18.9	77.4	69.2	80.4
Bingham CDP, Somerset County	202	124	70	26.2	5.7	15.2	8.1	3.0	7.6	15.2	70.2	43.2	80.2
Bingham town, Somerset County	217	133	76	23.8	5.7	13.6	7.2	2.7	6.9	13.2	71.1	42.5	80.3
Blaine town, Aroostook County	207	139	60	27.6	2.9	12.0	6.5	3.5	6.7	22.3	73.6	63.4	78.1
Blanchard UT, Piscataquis County	30	20	6	38.5	9.0	16.7	12.8	-	4.8	24.4	51.1	55.0	48.0
Blue Hill town, Hancock County	356	149	185	15.4	4.5	6.8	4.5	3.2	6.7	6.3	80.2	47.8	83.8
Boothbay town, Lincoln County	520	309	197	18.4	3.4	9.0	3.9	1.7	4.0	10.7	75.7	64.9	77.9
Boothbay Harbor CDP, Lincoln County	279	139	131	21.5	7.2	14.8	3.6	3.7	6.2	10.7	67.7	51.5	71.5
Boothbay Harbor town, Lincoln County	369	172	188	16.8	5.4	11.0	3.1	2.6	5.5	7.3	73.3	51.5	76.7
Bowdoin town, Sagadahoc County	476	353	74	19.1	4.1	9.0	6.6	2.2	4.6	11.6	79.0	53.0	85.7
Bowdoinham town, Sagadahoc County	488	333	89	19.6	3.1	9.7	8.1	2.3	5.0	10.0	81.6	59.3	87.4
Bowerbank town, Piscataquis County	24	14	10	22.4	4.7	11.2	2.8	0.9	4.6	9.6	48.1	57.1	44.7
Bradford town, Penobscot County	289	176	81	26.1	4.0	13.2	9.6	4.1	9.6	18.0	69.0	50.6	74.5
Bradley town, Penobscot County	208	129	64	17.7	2.8	9.2	6.4	2.7	8.0	10.9	78.3	49.6	84.1
Bremen town, Lincoln County	145	73	58	19.3	3.9	11.1	7.5	4.3	7.6	8.8	68.2	38.6	73.7
Brewer city, Penobscot County	1 762	1 062	633	21.0	4.1	9.0	5.1	2.4	5.7	13.0	78.3	60.6	82.6
Bridgewater town, Aroostook County	111	64	41	18.9	6.0	10.1	5.8	2.6	4.0	9.4	75.8	50.9	80.8
Bridgton CDP, Cumberland County	514	329	165	22.3	4.2	12.6	7.4	4.7	8.2	13.5	73.1	47.4	81.4
Bridgton town, Cumberland County	931	579	289	20.3	4.1	9.6	6.0	3.3	6.8	11.3	73.5	56.0	78.0
Brighton plantation, Somerset County	25	11	6	28.1	10.1	11.2	9.0	2.2	5.5	9.2	74.2	36.4	82.4
Bristol town, Lincoln County	536	262	244	21.1	5.0	9.0	4.7	2.1	7.5	9.6	73.3	57.3	76.6
Brooklin town, Hancock County	100	54	38	12.3	4.0	6.5	3.7	2.0	3.5	5.7	77.6	52.1	80.4
Brooks town, Waldo County	202	109	85	21.4	7.0	13.9	4.8	4.0	7.6	7.3	75.6	36.2	84.4

Table 6. **Disability Status: 2000**—Con.

[Data based on a sample (except Tables 65-68). For information on confidentiality protection, coverage, sampling error, and nonsampling error, see Appendix G.
For location of definitions, see "How to Use This Census Report"]

State County Place and County Subdivision	Civilian noninstitutionalized population with a disability			Percent of civilian noninstitutionalized population with specified disability							Percent employed of civilian noninstitutionalized population 21 to 64 years		
				5 years and over					16 years and over, going outside the home	16 to 64 years, employment disability		Disability status	
	5 years and over	16 to 64 years	65 years and over	Any disability	Sensory	Physical	Mental	Self-care			Total	With a disability	No disability
PLACE AND COUNTY SUBDIVISION—Con.													
Brooksville town, Hancock County	121	55	63	14.0	4.7	7.3	2.5	1.8	3.0	5.3	72.1	56.6	73.7
Brownfield town, Oxford County	233	167	62	19.5	4.7	9.7	3.4	2.0	8.2	11.8	73.5	40.6	82.3
Brownville town, Piscataquis County	351	196	136	28.9	7.6	17.0	7.1	3.7	5.8	15.3	66.2	47.9	72.7
Brunswick CDP, Cumberland County	2 646	1 422	1 091	19.6	4.0	9.9	6.0	3.3	6.2	10.6	75.3	61.5	78.2
Brunswick town, Cumberland County	3 411	1 942	1 270	18.1	3.3	9.2	5.6	2.8	5.4	9.7	76.0	58.7	79.4
Brunswick Station CDP, Cumberland County	113	99	-	16.4	3.5	3.5	7.1	2.0	-	12.3	57.0	46.1	59.4
Buckfield town, Oxford County	278	198	58	17.2	3.3	7.5	6.1	1.4	4.2	11.1	81.0	59.0	85.9
Bucksport CDP, Hancock County	734	501	183	26.3	3.4	10.1	6.2	2.4	5.0	19.7	73.3	60.2	78.1
Bucksport town, Hancock County	1 099	783	246	23.9	3.1	9.3	5.0	2.1	4.2	18.3	74.0	65.5	76.9
Burlington town, Penobscot County	66	43	21	18.6	2.8	12.7	5.9	4.2	4.6	9.5	57.7	16.3	68.5
Burnham town, Waldo County	248	182	50	23.4	4.0	11.9	5.7	3.4	7.3	14.1	69.1	52.4	74.6
Buxton town, York County	1 141	698	340	16.3	4.8	8.2	3.9	1.7	3.6	5.9	84.1	61.8	87.8
Byron town, Oxford County	5	1	4	5.8	2.3	4.7	-	-	1.3	-	69.6	100.0	69.1
Calais city, Washington County	1 082	693	318	34.1	6.3	16.3	7.9	3.1	11.4	23.4	69.4	47.4	80.6
Cambridge town, Somerset County	116	81	35	22.7	3.7	15.3	5.3	2.9	6.7	13.4	67.5	37.8	77.2
Camden CDP, Knox County	477	173	259	12.8	5.3	5.6	4.1	1.5	5.6	4.1	78.1	53.8	80.0
Camden town, Knox County	651	241	345	13.5	4.5	6.1	4.2	1.4	5.6	4.8	79.7	62.0	81.1
Canaan town, Somerset County	431	324	81	22.7	4.0	12.5	6.9	3.2	8.0	17.0	68.5	48.0	75.8
Canton town, Oxford County	194	131	56	20.2	5.1	12.0	6.9	2.9	7.4	11.0	68.7	43.0	75.8
Cape Elizabeth town, Cumberland County	932	456	386	11.0	2.8	5.1	3.6	1.3	4.2	5.0	80.0	70.7	80.9
Cape Neddick CDP, York County	531	207	299	19.5	6.4	9.9	4.4	2.9	6.3	6.6	74.8	73.3	75.0
Caratunk town, Somerset County	18	7	11	14.9	4.1	9.9	4.1	1.7	10.8	8.5	77.5	71.4	78.1
Caribou city, Aroostook County	2 153	1 497	590	28.1	4.8	13.0	8.1	2.7	9.0	20.6	70.3	53.1	77.8
Carmel town, Penobscot County	340	207	104	14.8	2.2	7.9	4.6	2.0	6.4	8.0	79.1	51.9	82.9
Carrabassett Valley town, Franklin County	58	52	6	16.2	2.5	4.2	0.8	-	1.7	14.5	76.7	65.4	79.6
Carroll plantation, Penobscot County	36	18	18	28.8	9.6	17.6	13.6	10.4	18.8	21.3	58.8	35.7	64.8
Carthage town, Franklin County	97	53	36	20.6	8.3	11.1	4.9	1.5	3.1	7.6	64.0	40.0	69.1
Cary plantation, Aroostook County	78	60	18	40.4	10.4	18.7	8.3	6.2	11.9	33.1	62.6	55.0	69.0
Casco town, Cumberland County	817	589	154	25.3	2.9	10.1	6.8	2.8	6.8	18.8	79.0	70.0	82.3
Castine town, Hancock County	159	106	53	12.3	1.9	4.3	4.9	2.1	5.7	5.6	64.1	57.9	64.9
Castle Hill town, Aroostook County	113	77	34	27.5	7.1	13.1	5.4	3.9	6.4	21.3	66.3	56.8	70.1
Caswell town, Aroostook County	108	71	35	39.4	4.4	16.4	7.7	0.7	6.8	26.3	65.9	72.1	62.0
Centerville town, Washington County	11	9	2	35.5	6.5	35.5	6.5	-	7.1	20.0	35.0	22.2	45.5
Central Aroostook UT, Aroostook County	43	29	14	43.9	13.3	16.3	15.3	4.1	6.5	31.1	78.1	72.4	82.9
Central Hancock UT, Hancock County	29	13	10	20.1	6.9	6.9	6.3	-	1.6	2.9	66.7	70.0	66.3
Central Somerset UT, Somerset County	73	37	31	23.5	6.1	15.4	8.0	3.9	5.0	8.4	57.5	24.3	65.0
Chapman town, Aroostook County	153	134	17	35.6	4.0	9.1	3.5	2.3	6.9	34.4	75.9	80.5	72.2
Charleston town, Penobscot County	192	126	47	16.6	5.0	8.6	5.1	1.8	5.0	8.1	71.0	40.7	76.6
Charlotte town, Washington County	59	32	22	19.1	4.5	10.0	7.1	1.9	4.9	11.4	72.8	34.4	80.5
Chelsea town, Kennebec County	491	368	87	21.2	5.4	13.0	8.6	3.1	5.7	11.2	74.2	43.7	83.7
Cherryfield town, Washington County	464	314	136	42.0	11.4	19.0	9.0	4.5	11.5	33.8	61.3	57.5	64.9
Chester town, Penobscot County	127	105	20	24.1	6.1	8.7	5.1	3.8	9.5	17.5	63.4	54.0	67.4
Chesterville town, Franklin County	219	152	52	20.0	3.4	9.6	3.9	2.6	6.5	12.6	71.3	45.2	78.2
China town, Kennebec County	774	553	158	20.0	3.7	7.4	4.5	2.3	5.5	15.6	78.1	68.0	80.7
Chisholm CDP, Franklin County	330	168	140	24.3	4.0	13.9	4.9	2.9	10.1	16.6	75.2	44.8	83.5
Clifton town, Penobscot County	115	83	21	15.8	4.7	8.4	3.9	1.2	5.0	8.1	77.7	37.3	86.1
Clinton CDP, Kennebec County	211	144	52	17.6	2.4	9.4	9.0	3.2	7.1	11.8	65.0	39.3	71.0
Clinton town, Kennebec County	612	470	108	19.6	3.9	8.8	7.5	4.1	6.9	13.9	69.9	51.4	75.4
Codyville plantation, Washington County	6	6	-	31.6	-	31.6	-	-	-	-	64.3	50.0	75.0
Columbia town, Washington County	134	100	29	30.0	6.3	14.6	6.1	2.9	4.4	21.3	74.2	67.7	77.5
Columbia Falls town, Washington County	219	149	57	39.8	7.6	15.3	7.6	2.0	6.8	27.7	67.7	73.0	64.3
Connor UT, Aroostook County	93	59	23	23.3	6.3	16.8	7.8	3.3	8.3	15.1	64.4	22.0	76.7
Cooper town, Washington County	36	30	6	25.9	2.9	7.9	-	-	-	22.1	67.8	80.0	61.4
Coplin plantation, Franklin County	23	12	11	13.6	5.9	6.5	1.2	1.2	1.4	6.3	79.8	75.0	80.4
Corinna town, Penobscot County	552	322	215	27.3	9.2	14.9	6.7	2.6	7.1	13.2	68.9	51.4	74.5
Corinth town, Penobscot County	481	309	145	20.6	4.1	13.7	5.0	2.9	6.2	11.7	73.9	30.6	84.3
Cornish town, York County	249	145	87	20.8	5.6	13.7	6.5	3.8	6.8	7.8	77.9	48.9	85.0
Cornville town, Somerset County	281	210	59	24.8	4.3	12.5	4.9	3.4	7.3	18.2	73.3	60.7	78.3
Cranberry Isles town, Hancock County	22	7	13	17.2	8.6	11.7	3.1	1.6	6.1	1.3	79.2	57.1	81.5
Crawford town, Washington County	17	7	10	19.5	8.0	17.2	8.0	5.7	7.0	11.4	50.0	-	61.3
Criehaven UT, Knox County	-	-	-	(X)	(X)	(X)	(X)	(X)	(X)	(X)	(X)	(X)	(X)
Crystal town, Aroostook County	91	69	14	34.2	7.5	11.7	7.1	0.8	2.6	29.0	67.5	72.5	64.0
Cumberland town, Cumberland County	873	578	219	13.1	2.7	5.1	4.0	1.7	4.6	7.8	76.5	58.4	79.3
Cumberland Center CDP, Cumberland County	300	225	57	12.8	3.1	4.6	2.8	1.1	5.2	9.5	77.0	72.9	77.8
Cushing town, Knox County	227	110	104	18.3	3.7	10.9	3.3	3.4	7.0	8.0	82.3	52.8	87.1
Cutler town, Washington County	113	83	27	22.5	4.8	10.3	2.6	3.8	4.2	20.6	65.7	69.2	64.4
Cyr plantation, Aroostook County	26	17	9	22.6	6.1	13.0	7.8	3.5	12.5	13.3	65.2	64.7	65.3
Dallas plantation, Franklin County	17	12	5	7.3	0.9	5.2	2.1	3.0	3.3	5.6	77.5	83.3	77.0
Damariscotta town, Lincoln County	524	160	340	26.6	6.4	18.7	8.5	6.6	12.2	10.7	75.1	47.4	80.4
Damariscotta-Newcastle CDP, Lincoln County	533	153	364	30.4	7.9	20.3	9.5	7.2	14.4	11.8	75.6	59.1	79.3
Danforth town, Washington County	177	103	66	29.2	10.4	21.4	8.7	6.6	7.9	15.4	63.0	22.8	80.0
Dayton town, York County	221	143	61	13.6	2.6	7.3	3.4	1.8	4.9	7.9	85.7	59.0	89.7
Deblois town, Washington County	9	4	5	28.1	21.9	28.1	15.6	21.9	13.8	18.2	22.7	-	27.8
Dedham town, Hancock County	181	117	52	13.4	2.7	6.3	2.4	2.2	4.7	5.4	83.4	63.3	86.2
Deer Isle town, Hancock County	375	190	161	21.4	5.8	11.2	6.7	2.1	5.7	10.8	72.7	55.1	76.5
Denmark town, Oxford County	115	52	57	11.9	3.4	6.5	2.8	1.9	3.2	4.3	81.1	58.3	83.0
Dennistown plantation, Somerset County	5	5	-	16.1	-	-	-	-	12.5	8.3	100.0	100.0	100.0
Dennysville town, Washington County	83	55	25	27.8	6.7	9.0	8.0	2.0	7.5	23.0	66.7	52.7	73.0
Detroit town, Somerset County	168	128	33	23.5	2.9	13.2	6.6	3.5	6.6	14.4	71.2	43.5	79.7
Dexter CDP, Penobscot County	680	469	181	34.0	6.5	13.3	7.0	3.9	9.7	26.8	69.7	58.9	76.5
Dexter town, Penobscot County	1 148	812	271	32.1	6.3	12.6	7.5	4.9	9.8	25.9	70.0	57.3	76.8
Dixfield CDP, Oxford County	140	78	62	12.4	3.4	9.0	1.7	1.1	4.5	4.5	73.6	35.1	78.6
Dixfield town, Oxford County	356	219	123	15.1	3.5	10.1	4.4	2.7	6.7	8.4	73.0	38.2	79.0
Dixmont town, Penobscot County	178	114	50	17.9	4.6	9.7	8.6	3.1	6.3	8.7	71.0	29.1	79.2
Dover-Foxcroft town, Piscataquis County	1 000	617	302	25.7	4.8	10.5	6.1	1.9	4.2	19.5	73.0	70.0	74.1
Dover-Foxcroft CDP, Piscataquis County	672	349	258	28.3	7.0	14.0	8.6	2.7	5.2	17.3	75.1	65.7	78.3

Table 6. **Disability Status: 2000**—Con.

[Data based on a sample (except Tables 65-68). For information on confidentiality protection, coverage, sampling error, and nonsampling error, see Appendix G.
For location of definitions, see "How to Use This Census Report"]

State County Place and County Subdivision	Civilian noninstitutionalized population with a disability			Percent of civilian noninstitutionalized population with specified disability							Percent employed of civilian noninstitutionalized population 21 to 64 years		
				5 years and over					16 years and over, going outside the home	16 to 64 years, employment disability		Disability status	
	5 years and over	16 to 64 years	65 years and over	Any disability	Sensory	Physical	Mental	Self-care			Total	With a disability	No disability
PLACE AND COUNTY SUBDIVISION—Con.													
Dresden town, Lincoln County	273	170	76	18.2	4.1	7.2	6.8	1.5	5.7	9.4	79.7	64.1	82.6
Drew plantation, Penobscot County	10	4	6	14.5	2.9	11.6	-	-	4.4	10.8	58.6	50.0	60.0
Durham town, Androscoggin County	402	279	99	12.7	3.3	6.3	4.4	2.8	4.2	6.7	82.9	58.5	86.2
Dyer Brook town, Aroostook County	66	56	10	34.2	5.7	7.8	3.6	4.7	8.3	33.6	78.0	71.4	83.1
Eagle Lake town, Aroostook County	249	174	75	33.0	7.0	19.6	11.8	8.9	14.7	26.4	59.3	22.1	80.1
Eastbrook town, Hancock County	82	55	18	23.0	3.1	16.5	6.2	3.4	3.8	9.6	73.3	58.2	78.0
East Central Franklin UT, Franklin County	143	110	27	28.8	3.8	11.5	6.5	2.4	6.0	24.3	77.0	68.5	81.4
East Central Penobscot UT, Penobscot County	56	43	8	20.2	2.2	10.8	5.4	0.7	5.3	11.2	74.1	58.1	78.9
East Central Washington UT, Washington County	113	73	33	15.0	3.2	8.2	4.1	2.3	4.2	8.2	74.5	61.8	76.6
East Hancock UT, Hancock County	17	15	2	25.0	-	7.4	-	-	9.7	19.1	42.6	40.0	43.8
East Machias town, Washington County	249	126	97	19.0	6.4	8.9	5.3	1.9	3.3	8.2	73.2	51.8	76.8
East Millinocket town, Penobscot County	311	142	151	17.7	5.5	10.4	5.8	3.6	8.1	7.7	66.8	43.6	70.8
East Millinocket CDP, Penobscot County	302	137	151	18.4	5.9	10.9	5.9	3.7	8.5	8.1	65.9	43.0	70.2
Easton town, Aroostook County	313	213	90	26.5	4.2	10.2	5.5	2.4	9.2	19.0	73.6	67.4	75.8
Eastport city, Washington County	582	377	186	37.8	11.8	22.0	9.8	4.7	10.4	24.3	63.5	52.1	70.7
Eddington town, Penobscot County	339	217	110	17.6	3.7	9.1	5.4	2.9	5.9	9.1	80.8	55.3	85.5
Edgecomb town, Lincoln County	173	103	67	16.7	2.6	7.1	4.3	1.9	5.8	10.7	78.5	72.6	79.6
Edinburg town, Penobscot County	19	13	3	18.6	5.9	2.9	2.9	5.9	3.4	12.8	80.6	76.9	81.4
Eliot town, York County	765	419	307	13.7	3.9	6.8	3.3	1.8	3.5	5.8	79.5	67.6	80.9
Ellsworth city, Hancock County	1 474	914	493	24.9	6.4	13.3	6.9	2.8	9.2	12.5	76.7	52.7	84.1
Embden town, Somerset County	204	130	67	23.8	5.0	13.4	7.7	2.3	8.4	15.0	62.9	33.3	71.2
Enfield town, Penobscot County	260	164	78	17.3	4.1	8.9	4.9	2.7	5.5	8.8	72.4	41.7	78.5
Etna town, Penobscot County	230	163	45	24.5	4.6	9.8	5.8	1.4	5.9	15.2	70.3	67.5	71.3
Eustis town, Franklin County	128	78	44	20.0	7.5	11.2	4.5	2.5	5.5	13.0	77.5	58.3	81.9
Exeter town, Penobscot County	220	143	58	23.4	3.9	15.0	8.7	4.3	8.0	14.2	66.1	35.0	75.4
Fairfield CDP, Somerset County	552	324	167	23.6	4.4	12.8	4.5	1.7	7.8	12.2	77.6	46.5	86.7
Fairfield town, Somerset County	1 286	862	335	20.9	4.3	10.0	5.8	1.7	7.7	10.7	78.7	50.9	86.0
Falmouth town, Cumberland County	865	334	476	9.2	2.9	4.5	2.0	1.2	3.2	2.7	78.6	60.5	79.7
Falmouth Foreside CDP, Cumberland County	130	69	54	7.9	1.5	3.5	2.2	-	2.3	3.9	77.8	83.3	77.4
Farmingdale CDP, Kennebec County	419	247	156	23.8	4.5	12.8	8.0	5.1	9.0	12.9	75.9	50.0	83.3
Farmingdale town, Kennebec County	575	341	209	22.2	5.3	11.7	7.5	4.4	8.4	12.4	77.3	52.3	83.7
Farmington CDP, Franklin County	678	397	244	17.3	4.9	10.0	6.6	4.6	9.0	9.4	70.8	43.2	75.7
Farmington town, Franklin County	1 242	792	361	17.9	5.0	9.8	7.5	3.8	7.5	9.6	70.9	46.2	76.2
Fayette town, Kennebec County	194	123	45	19.8	3.9	9.9	6.2	1.6	6.6	8.2	76.2	57.9	80.5
Fort Fairfield CDP, Aroostook County	405	189	190	26.7	5.6	19.3	6.3	5.1	9.8	14.0	67.1	23.2	76.9
Fort Fairfield town, Aroostook County	900	496	297	26.5	4.7	13.4	8.4	4.6	10.4	16.3	67.8	28.6	79.0
Fort Kent CDP, Aroostook County	474	284	178	26.2	5.5	12.4	9.6	3.7	9.1	16.0	60.5	44.6	66.8
Fort Kent town, Aroostook County	791	532	231	19.9	3.4	10.1	6.2	2.0	7.3	11.7	68.2	44.2	74.4
Frankfort town, Waldo County	152	108	34	15.7	4.7	10.7	5.3	2.8	6.1	8.3	67.6	26.7	75.7
Franklin town, Hancock County	355	259	81	27.8	5.1	13.3	6.6	3.3	7.3	19.0	71.8	54.1	79.3
Freedom town, Waldo County	149	103	36	24.3	7.8	12.4	8.5	3.6	11.8	14.1	70.6	52.0	76.5
Freeport CDP, Cumberland County	191	127	48	12.3	0.8	4.6	2.3	1.0	3.0	8.3	84.6	64.6	87.4
Freeport town, Cumberland County	915	525	267	12.7	2.5	6.0	3.9	1.7	4.2	5.2	83.0	61.2	85.7
Frenchboro town, Hancock County	3	3	-	12.0	8.0	4.0	-	-	-	5.3	68.4	33.3	75.0
Frenchville town, Aroostook County	179	112	63	16.1	2.4	5.7	4.4	2.3	10.2	8.6	73.6	41.7	79.6
Friendship town, Knox County	219	120	93	19.0	5.8	10.8	5.0	4.3	7.9	9.4	70.7	42.0	76.5
Fryeburg CDP, Oxford County	245	149	69	18.1	4.4	9.7	7.3	3.0	6.3	8.4	76.3	45.0	83.4
Fryeburg town, Oxford County	576	372	159	19.8	3.9	9.8	7.5	3.1	7.9	9.9	74.1	50.0	80.0
Frye Island town, Cumberland County	-	-	-	(X)	(X)	(X)	(X)	(X)	(X)	(X)	(X)	(X)	(X)
Gardiner city, Kennebec County	1 333	870	376	23.2	5.3	10.6	6.5	3.0	6.0	13.6	76.2	55.8	82.1
Garfield plantation, Aroostook County	37	25	12	55.2	11.9	16.4	3.0	13.4	12.1	56.1	82.1	91.3	68.8
Garland town, Penobscot County	168	106	40	18.3	4.1	9.5	7.4	1.2	6.1	10.4	71.1	34.8	78.3
Georgetown town, Sagadahoc County	117	71	40	12.4	3.4	7.0	3.0	1.5	2.3	5.6	78.6	53.5	82.2
Gilead town, Oxford County	39	31	8	25.5	10.5	12.4	2.0	1.3	3.6	12.6	66.4	58.1	69.7
Glenburn town, Penobscot County	502	357	113	13.4	1.5	6.4	3.3	0.4	5.6	7.9	81.4	55.4	85.4
Glenwood plantation, Aroostook County	-	-	-	(X)	(X)	(X)	(X)	(X)	(X)	(X)	(X)	(X)	(X)
Gorham CDP, Cumberland County	666	323	324	16.7	1.9	8.0	4.6	2.6	7.3	7.9	76.9	43.8	81.7
Gorham town, Cumberland County	1 885	1 199	591	14.3	2.7	6.5	3.8	1.8	5.1	8.5	82.3	59.4	85.9
Gouldsboro town, Hancock County	280	139	120	15.8	4.2	8.5	3.9	2.0	5.9	5.4	71.1	50.8	73.9
Grand Isle town, Aroostook County	153	108	41	30.6	5.0	14.2	9.4	4.2	14.1	15.9	53.9	35.0	62.9
Grand Lake Stream plantation, Washington County	21	14	7	11.7	3.9	5.6	2.2	4.4	4.9	7.6	59.1	71.4	57.3
Gray town, Cumberland County	1 153	763	286	18.0	3.5	5.9	3.5	1.1	4.6	11.5	82.5	77.9	83.5
Great Pond town, Hancock County	5	-	5	11.9	9.5	2.4	-	-	-	-	72.4	(X)	72.4
Greenbush town, Penobscot County	250	183	41	18.5	3.9	10.1	5.0	2.1	6.1	10.9	69.2	35.5	77.2
Greene town, Androscoggin County	588	431	132	15.3	2.9	8.3	4.0	1.7	5.2	8.6	85.9	59.8	90.8
Greenville CDP, Piscataquis County	305	199	103	24.6	4.6	11.1	3.7	1.8	5.4	20.1	75.8	58.0	82.3
Greenville town, Piscataquis County	350	235	110	23.0	4.3	10.4	3.2	1.7	5.6	18.3	73.9	57.6	79.5
Greenwood town, Oxford County	166	108	50	21.5	6.7	9.7	5.7	3.6	6.6	13.3	77.9	54.7	84.5
Guilford CDP, Piscataquis County	223	128	85	24.8	6.4	13.8	7.9	2.8	6.8	14.1	73.7	49.5	80.2
Guilford town, Piscataquis County	336	205	116	23.3	6.7	13.1	6.6	2.7	6.1	12.7	71.8	53.0	77.0
Hallowell city, Kennebec County	416	269	131	18.3	4.6	8.5	5.9	2.5	4.0	9.8	80.9	56.3	86.2
Hamlin town, Aroostook County	56	48	8	20.5	3.7	12.8	2.6	0.7	3.5	16.6	65.1	45.8	72.9
Hammond town, Aroostook County	9	8	1	10.1	4.5	2.2	3.4	1.1	1.4	6.7	75.0	33.3	80.4
Hampden CDP, Penobscot County	555	272	229	14.4	3.9	5.0	4.3	2.7	4.3	6.8	80.9	68.1	82.4
Hampden town, Penobscot County	755	416	268	12.7	3.2	4.3	3.5	1.9	3.7	6.5	80.5	71.9	81.6
Hancock town, Hancock County	386	251	113	19.3	4.7	9.7	4.8	1.9	5.8	11.5	77.7	51.9	83.6
Hanover town, Oxford County	33	20	12	14.4	3.5	5.7	3.9	2.2	1.0	6.4	87.8	100.0	85.7
Harmony town, Somerset County	221	120	81	24.5	3.5	15.1	6.5	6.0	11.6	14.3	63.8	26.4	73.1
Harpswell town, Cumberland County	1 005	623	329	20.3	3.2	9.2	5.1	1.9	6.7	12.1	72.1	65.3	73.5
Harrington town, Washington County	259	184	67	30.8	5.7	14.3	6.7	1.3	5.7	21.9	68.5	63.6	70.9
Harrison town, Cumberland County	442	289	122	20.3	4.3	10.3	6.2	2.9	4.6	12.5	77.6	60.9	81.9
Hartford town, Oxford County	217	170	33	24.1	3.7	9.5	6.6	3.3	7.0	20.5	77.3	67.1	81.7
Hartland CDP, Somerset County	218	161	46	28.4	6.8	14.5	10.7	2.9	8.4	16.7	69.8	53.5	77.0
Hartland town, Somerset County	474	339	97	28.1	6.2	13.0	9.3	2.1	8.5	18.3	70.2	50.2	79.0

Table 6. **Disability Status: 2000**—Con.

[Data based on a sample (except Tables 65-68). For information on confidentiality protection, coverage, sampling error, and nonsampling error, see Appendix G.
For location of definitions, see "How to Use This Census Report"]

State County Place and County Subdivision	Civilian noninstitutionalized population with a disability			Percent of civilian noninstitutionalized population with specified disability							Percent employed of civilian noninstitutionalized population 21 to 64 years		
				5 years and over					16 years and over, going outside the home	16 to 64 years, employment disability		Disability status	
	5 years and over	16 to 64 years	65 years and over	Any disability	Sensory	Physical	Mental	Self-care			Total	With a disability	No disability
PLACE AND COUNTY SUBDIVISION—Con.													
Haynesville town, Aroostook County	53	46	7	46.5	1.8	2.6	2.6	-	-	66.2	67.2	93.0	5.6
Hebron town, Oxford County	147	99	31	14.8	1.5	7.4	3.5	1.7	3.7	10.2	85.5	50.5	91.5
Hermon town, Penobscot County	545	352	140	13.0	3.5	6.1	3.8	1.6	3.9	7.0	84.3	63.4	87.0
Hersey town, Aroostook County	17	15	2	27.0	7.9	9.5	3.2	-	4.1	28.9	68.9	66.7	70.0
Hibberts gore, Lincoln County	2	2	-	100.0	-	-	100.0	-	-	100.0	100.0	100.0	(X)
Highland plantation, Somerset County	11	4	7	16.7	-	16.7	-	6.1	-	-	43.3	-	50.0
Hiram town, Oxford County	313	233	58	23.6	5.3	9.5	7.8	1.7	9.0	17.0	73.5	56.3	79.4
Hodgdon town, Aroostook County	240	176	49	20.5	4.8	8.5	6.2	1.5	8.2	13.3	71.7	44.2	80.1
Holden town, Penobscot County	391	250	130	14.7	3.4	9.1	3.2	2.1	5.8	6.8	76.8	39.7	82.7
Hollis town, York County	476	318	121	12.4	2.6	5.9	3.8	1.7	4.1	7.0	85.0	54.3	88.9
Hope town, Knox County	184	126	34	15.0	2.1	6.3	6.3	1.7	4.9	8.2	79.9	50.8	85.2
Houlton CDP, Aroostook County	1 063	602	403	22.9	6.5	12.4	7.8	3.3	8.6	13.5	68.1	40.3	76.3
Houlton town, Aroostook County	1 322	807	437	22.8	5.8	12.4	7.6	3.3	8.4	13.8	68.1	41.2	76.4
Howland town, Penobscot County	330	227	88	26.2	5.3	10.3	4.4	2.0	7.5	17.8	72.3	62.4	76.0
Howland CDP, Penobscot County	303	200	88	27.5	5.9	11.2	4.8	1.8	7.9	18.1	70.9	60.8	74.7
Hudson town, Penobscot County	216	148	56	16.9	5.0	9.2	5.6	3.0	6.0	7.8	74.4	42.6	80.7
Industry town, Franklin County	152	92	48	20.7	6.1	11.2	6.3	2.3	6.7	8.0	70.9	50.6	75.3
Island Falls town, Aroostook County	246	153	91	32.5	9.7	14.6	6.2	4.1	7.1	22.4	72.0	69.9	73.1
Isle au Haut town, Knox County	8	8	-	10.1	-	3.8	7.6	-	4.8	12.7	66.7	-	73.1
Islesboro town, Waldo County	101	71	27	17.4	5.5	7.7	4.1	1.7	7.0	11.2	69.6	48.4	74.4
Jackman town, Somerset County	145	96	40	23.0	4.4	9.4	5.2	2.7	4.4	16.2	80.4	78.5	80.9
Jackson town, Waldo County	78	54	21	16.8	1.9	9.7	3.7	2.4	5.2	10.4	75.1	28.8	84.2
Jay town, Franklin County	978	611	306	20.8	5.0	10.4	4.2	1.7	9.1	12.2	79.3	52.1	86.3
Jefferson town, Lincoln County	392	261	120	17.5	3.2	7.7	5.0	2.0	5.2	11.1	79.5	59.3	83.7
Jonesboro town, Washington County	149	110	36	28.7	7.9	16.4	6.0	3.5	6.4	18.3	80.8	72.7	85.1
Jonesport town, Washington County	329	190	127	25.3	7.4	13.6	5.2	3.0	6.8	13.7	64.9	46.3	70.9
Kenduskeag town, Penobscot County	212	136	65	19.3	4.6	10.3	5.4	1.8	7.6	10.3	76.3	42.7	83.2
Kennebunk CDP, York County	704	311	345	15.3	5.3	8.2	3.6	3.1	6.4	5.4	81.9	63.2	84.1
Kennebunk town, York County	1 313	627	560	13.5	3.7	7.0	3.7	2.1	4.5	5.2	80.5	59.3	82.9
Kennebunkport CDP, York County	129	66	54	9.8	1.8	7.0	2.1	1.3	3.5	4.0	71.9	48.5	74.2
Kennebunkport town, York County	586	353	200	16.5	4.7	8.2	3.6	1.9	4.1	7.0	72.9	55.9	75.9
Kingfield town, Franklin County	241	168	62	23.4	5.7	6.1	3.4	1.5	4.9	19.6	81.2	75.0	83.3
Kingman UT, Penobscot County	54	36	17	30.3	5.1	16.9	2.8	2.2	5.0	21.7	48.6	38.9	53.5
Kingsbury plantation, Piscataquis County	-	-	-	(X)	(X)	(X)	(X)	(X)	(X)	(X)	(X)	(X)	(X)
Kittery CDP, York County	766	465	263	18.5	3.2	8.9	4.7	2.2	7.9	10.7	76.4	59.4	80.2
Kittery town, York County	1 414	890	387	16.5	3.3	6.5	4.3	2.1	6.8	9.8	77.8	60.8	80.9
Kittery Point CDP, York County	189	128	61	17.8	3.2	3.9	1.5	0.8	9.9	16.8	80.4	80.7	80.3
Knox town, Waldo County	137	81	48	19.2	6.0	11.0	4.6	4.8	7.9	9.3	72.7	50.6	78.0
Lagrange town, Penobscot County	142	97	33	20.5	6.1	11.1	7.3	2.7	4.3	10.4	73.3	40.2	82.2
Lake Arrowhead CDP, York County	277	162	36	14.5	1.7	6.5	8.3	2.7	4.7	7.7	74.7	26.8	81.1
Lake View plantation, Piscataquis County	8	6	2	27.6	-	20.7	-	-	-	10.0	30.0	-	42.9
Lakeville town, Penobscot County	11	9	2	19.3	-	5.3	3.5	-	3.7	15.4	48.7	66.7	43.3
Lamoine town, Hancock County	205	112	75	14.5	3.0	6.9	4.3	1.6	3.0	6.4	77.9	54.3	81.1
Lebanon town, York County	1 024	656	210	21.4	4.4	12.2	6.9	2.0	5.3	13.0	76.7	58.7	81.4
Lee town, Penobscot County	138	83	53	17.3	6.0	8.9	4.0	3.5	5.3	12.8	71.7	60.5	74.2
Leeds town, Androscoggin County	376	273	83	19.8	3.6	10.4	5.2	3.7	6.9	10.9	76.0	50.8	82.8
Levant town, Penobscot County	341	227	68	17.0	3.0	8.5	6.3	2.7	4.9	7.9	80.1	50.7	85.7
Lewiston city, Androscoggin County	8 842	5 388	2 701	26.6	5.5	12.7	9.1	3.6	8.9	14.4	72.5	47.8	80.9
Liberty town, Waldo County	175	119	48	20.9	5.4	8.7	5.6	2.0	4.3	13.6	73.7	64.3	76.3
Limerick town, York County	451	301	122	21.8	3.4	10.0	6.5	2.8	6.7	14.7	76.2	60.9	80.5
Limestone CDP, Aroostook County	243	186	36	18.3	1.9	7.2	7.5	1.6	6.4	7.2	60.4	40.4	66.1
Limestone town, Aroostook County	550	422	93	25.3	2.8	9.5	8.7	2.2	6.8	14.3	66.7	52.0	72.8
Limington town, York County	576	403	102	18.8	4.6	8.6	7.1	2.6	5.9	9.3	78.2	58.4	82.9
Lincoln plantation, Oxford County	2	2	-	5.9	-	-	-	-	-	10.0	61.1	100.0	56.3
Lincoln CDP, Penobscot County	590	307	244	22.4	5.5	11.6	7.9	3.4	7.9	9.3	61.5	38.8	67.7
Lincoln town, Penobscot County	987	565	377	20.2	5.0	10.3	7.2	4.1	9.1	11.1	63.1	32.0	70.8
Lincolnville town, Waldo County	259	166	83	13.4	3.3	6.4	2.3	1.0	3.8	7.9	78.4	51.6	82.4
Linneus town, Aroostook County	223	185	35	26.7	3.8	16.6	5.1	2.2	4.2	22.5	60.2	33.5	72.6
Lisbon town, Androscoggin County	1 673	1 010	535	20.4	4.6	9.9	6.4	2.7	7.0	9.9	78.9	55.7	84.0
Lisbon Falls CDP, Androscoggin County	826	507	232	20.5	5.5	9.4	5.9	3.1	5.7	10.3	80.1	63.8	84.0
Litchfield town, Kennebec County	479	344	129	16.5	3.1	8.7	3.8	2.2	5.1	10.4	78.6	54.6	83.6
Little Falls-South Windham CDP, Cumberland County	227	159	60	22.3	3.9	9.9	6.7	3.3	6.4	14.8	82.0	72.3	84.9
Littleton town, Aroostook County	220	143	68	24.2	4.5	10.9	4.0	2.5	3.1	16.9	78.8	79.0	78.7
Livermore town, Androscoggin County	380	240	115	19.2	3.4	9.8	4.1	1.6	8.1	8.5	73.2	62.7	75.5
Livermore Falls CDP, Androscoggin County	508	336	129	33.4	7.3	11.9	11.1	2.8	8.8	21.5	64.2	54.2	69.2
Livermore Falls town, Androscoggin County	814	573	185	27.6	6.0	10.9	9.1	2.8	9.5	17.5	65.4	46.6	73.7
Long Island town, Cumberland County	20	12	8	10.3	2.1	4.6	6.2	-	4.6	6.1	71.2	25.0	77.2
Loring AFB CDP, Aroostook County	25	25	-	21.6	-	3.4	4.3	-	-	16.7	92.4	76.0	100.0
Lovell town, Oxford County	272	174	91	28.6	5.9	11.7	4.6	3.3	11.7	18.6	71.1	60.1	75.2
Lowell town, Penobscot County	46	34	12	16.8	4.8	9.9	2.2	2.6	4.4	5.7	64.1	34.4	69.9
Lubec town, Washington County	442	296	137	29.2	7.5	16.4	5.7	4.4	9.1	21.4	62.1	49.5	68.3
Ludlow town, Aroostook County	93	75	16	24.2	4.7	15.9	6.5	2.9	8.5	15.4	72.9	37.0	87.9
Lyman town, York County	613	410	155	17.2	2.5	9.5	4.7	3.2	5.1	11.1	79.5	36.7	88.2
Machias CDP, Washington County	315	134	150	24.8	9.2	15.0	8.4	5.1	9.1	9.9	67.2	39.5	73.5
Machias town, Washington County	472	247	189	22.1	6.6	11.5	7.7	3.6	6.7	8.8	66.9	48.4	71.2
Machiasport town, Washington County	153	82	67	17.1	6.9	8.8	2.3	1.6	3.6	6.8	73.9	38.7	79.4
Macwahoc plantation, Aroostook County	13	9	4	14.6	4.5	4.5	2.2	-	6.0	9.6	58.6	11.1	65.6
Madawaska CDP, Aroostook County	698	414	270	22.6	4.9	11.9	6.1	4.0	11.8	12.2	67.0	31.8	77.2
Madawaska town, Aroostook County	949	588	341	22.3	4.6	10.9	5.3	3.6	11.8	12.5	66.4	34.5	75.4
Madison CDP, Somerset County	627	355	234	25.2	4.4	15.6	9.0	3.7	10.3	12.7	68.2	44.3	75.9
Madison town, Somerset County	962	591	304	23.1	4.6	12.9	7.4	3.2	9.5	14.1	69.0	42.3	76.9
Madrid town, Franklin County	25	21	4	17.2	5.5	12.4	-	3.4	1.7	9.1	63.9	33.3	72.4
Magalloway plantation, Oxford County	17	12	5	60.7	25.0	17.9	10.7	-	7.1	52.6	75.0	83.3	50.0
Manchester town, Kennebec County	331	153	155	14.2	3.0	6.9	3.7	1.4	5.4	5.1	80.4	58.3	82.9
Mapleton town, Aroostook County	289	192	89	16.0	3.6	6.7	4.0	2.1	5.9	10.0	79.7	57.5	83.8

Table 6. **Disability Status: 2000**—Con.

[Data based on a sample (except Tables 65-68). For information on confidentiality protection, coverage, sampling error, and nonsampling error, see Appendix G.
For location of definitions, see "How to Use This Census Report"]

State County Place and County Subdivision	Civilian noninstitutionalized population with a disability			Percent of civilian noninstitutionalized population with specified disability							Percent employed of civilian noninstitutionalized population 21 to 64 years		
				5 years and over					16 years and over, going outside the home	16 to 64 years, employment disability		Disability status	
	5 years and over	16 to 64 years	65 years and over	Any disability	Sensory	Physical	Mental	Self-care			Total	With a disability	No disability
PLACE AND COUNTY SUBDIVISION—Con.													
Mariaville town, Hancock County	48	36	8	13.2	5.5	9.1	3.6	1.4	3.8	8.9	74.1	36.1	81.1
Marshfield town, Washington County	79	53	20	15.8	4.8	9.0	4.2	1.4	3.3	6.9	78.5	50.0	84.5
Mars Hill town, Aroostook County	371	221	140	27.0	5.2	11.6	5.7	2.7	7.6	18.0	76.3	64.1	81.1
Mars Hill-Blaine CDP, Aroostook County	426	247	166	32.6	5.1	14.9	7.2	3.7	8.0	21.9	75.6	64.3	80.8
Masardis town, Aroostook County	115	93	16	43.7	8.0	12.5	3.4	0.8	4.1	38.5	64.4	79.3	49.4
Matinicus Isle plantation, Knox County	14	14	-	27.5	-	-	-	-	-	41.2	50.0	85.7	25.0
Mattawamkeag town, Penobscot County	184	105	71	23.1	6.7	15.8	6.4	2.5	6.3	11.9	59.4	25.7	68.8
Maxfield town, Penobscot County	26	12	12	37.7	8.7	18.8	20.3	10.1	20.3	8.9	66.7	66.7	66.7
Mechanic Falls town, Androscoggin County	651	429	197	22.5	4.5	10.0	5.4	3.6	7.6	14.5	79.5	66.7	83.2
Mechanic Falls CDP, Androscoggin County	513	320	168	22.9	4.9	10.3	6.2	4.4	8.8	14.5	79.0	66.2	82.6
Meddybemps town, Washington County	32	18	14	20.8	7.8	16.2	3.2	6.5	1.4	6.4	71.1	44.4	77.2
Medford town, Piscataquis County	48	37	7	27.7	6.4	12.7	7.5	2.9	3.3	15.8	64.0	54.1	68.9
Medway town, Penobscot County	372	275	77	26.3	5.7	13.2	6.9	3.1	6.4	18.4	63.9	50.8	69.2
Mercer town, Somerset County	151	98	39	22.1	4.8	12.0	10.3	4.0	7.6	11.6	75.3	47.9	83.0
Merrill town, Aroostook County	36	19	11	14.8	5.3	9.5	6.2	5.3	4.6	8.2	69.5	29.4	75.4
Mexico CDP, Oxford County	458	266	156	27.3	6.8	14.7	11.9	4.1	9.5	16.2	63.7	25.2	77.3
Mexico town, Oxford County	783	459	272	28.1	6.2	14.1	11.5	4.3	11.8	16.3	64.3	26.5	79.1
Milbridge town, Washington County	369	258	102	31.4	6.6	11.8	3.8	3.5	5.7	26.1	65.0	69.8	62.4
Milford CDP, Penobscot County	402	285	86	19.5	3.5	9.3	6.6	1.4	6.9	12.5	76.8	53.8	82.2
Milford town, Penobscot County	499	343	117	17.9	3.7	8.6	5.8	1.5	7.3	11.7	75.6	48.1	81.4
Millinocket town, Penobscot County	1 172	719	383	23.6	5.9	12.6	9.0	4.4	7.4	13.3	64.9	40.2	72.2
Millinocket CDP, Penobscot County	1 172	719	383	23.7	5.9	12.7	9.0	4.4	7.5	13.3	65.1	40.2	72.5
Milo CDP, Piscataquis County	460	288	155	24.7	7.0	12.9	6.8	3.0	6.4	16.3	65.5	38.7	74.6
Milo town, Piscataquis County	579	370	192	25.2	7.2	12.6	6.2	3.2	6.3	17.8	65.6	45.1	73.1
Milton UT, Oxford County	22	13	6	19.3	3.5	9.6	9.6	7.0	6.6	4.9	68.8	46.2	73.4
Minot town, Androscoggin County	288	195	82	13.7	2.7	7.2	3.5	2.0	5.6	8.0	82.9	62.5	86.1
Monhegan plantation, Lincoln County	11	8	3	13.9	2.5	5.1	6.3	-	-	-	93.4	75.0	96.2
Monmouth town, Kennebec County	751	415	263	21.3	5.9	9.0	5.5	1.8	8.5	11.2	81.3	57.9	86.1
Monroe town, Waldo County	112	70	31	13.3	3.6	6.0	3.5	2.1	2.3	7.5	72.6	51.5	75.6
Monson town, Piscataquis County	169	123	46	27.5	6.0	13.7	5.7	3.3	14.0	21.8	58.2	39.5	66.8
Monticello town, Aroostook County	222	130	82	29.5	6.9	17.0	7.6	6.4	9.0	19.3	74.3	49.6	84.2
Montville town, Waldo County	179	127	35	19.1	5.1	9.2	4.1	2.2	3.9	13.5	77.4	51.3	83.6
Moose River town, Somerset County	36	22	14	15.5	9.0	9.0	1.3	2.1	3.7	4.4	76.2	50.0	80.9
Moro plantation, Aroostook County	5	5	-	9.8	-	2.0	2.0	-	-	12.5	64.1	80.0	61.8
Morrill town, Waldo County	154	103	41	21.7	5.4	9.0	4.4	0.7	3.9	13.8	78.6	61.5	83.2
Moscow town, Somerset County	122	99	20	23.1	3.0	12.0	4.0	3.6	5.3	15.1	68.3	53.8	73.7
Mount Chase town, Penobscot County	65	54	11	26.9	9.1	21.1	9.9	3.7	8.0	17.7	66.5	28.3	82.1
Mount Desert town, Hancock County	325	204	99	16.0	3.2	6.3	3.1	1.2	3.7	9.0	78.1	60.4	81.3
Mount Vernon town, Kennebec County	233	157	64	16.0	4.6	8.3	4.3	1.4	3.8	7.7	79.6	52.3	84.9
Naples town, Cumberland County	674	431	203	21.8	4.3	12.5	6.5	3.4	5.0	14.0	76.3	56.0	82.0
Nashville plantation, Aroostook County	6	6	-	12.2	4.1	6.1	-	-	-	13.3	60.0	66.7	58.3
Newburgh town, Penobscot County	203	134	61	15.3	5.0	7.8	4.4	1.6	5.9	8.3	80.0	50.4	85.1
New Canada town, Aroostook County	56	36	16	18.7	6.4	8.4	3.7	2.0	6.4	13.6	78.3	58.8	82.7
Newcastle town, Lincoln County	285	157	128	17.0	4.5	6.8	3.8	1.9	5.6	9.0	82.6	68.3	85.1
Newfield town, York County	265	191	57	21.1	4.1	8.5	5.3	1.5	5.1	14.3	71.3	50.3	77.5
New Gloucester town, Cumberland County	668	466	168	15.1	2.6	5.7	3.7	1.1	5.1	10.6	84.7	64.7	88.0
New Limerick town, Aroostook County	98	54	38	19.6	7.0	8.8	5.6	3.8	2.4	11.0	78.0	44.9	84.6
Newport town, Penobscot County	548	350	178	19.4	6.6	9.9	4.9	1.5	6.0	10.7	66.5	46.7	71.2
Newport CDP, Penobscot County	423	268	135	24.5	7.4	12.7	6.2	2.4	8.4	14.4	63.5	48.0	68.5
New Portland town, Somerset County	150	104	44	20.5	4.7	12.7	6.0	1.5	7.9	11.2	73.2	38.4	83.0
Newry town, Oxford County	52	38	11	14.1	3.0	6.8	4.1	1.9	3.3	7.7	80.8	62.9	83.9
New Sharon town, Franklin County	206	132	58	16.7	4.0	10.9	4.2	2.3	4.5	8.1	78.4	52.0	83.4
New Sweden town, Aroostook County	200	155	39	32.9	6.8	13.3	4.8	3.0	5.2	25.8	65.6	59.5	69.6
New Vineyard town, Franklin County	117	69	45	17.1	3.8	11.4	4.8	1.9	5.8	7.1	70.7	32.8	78.0
Nobleboro town, Lincoln County	241	143	84	15.5	3.4	7.8	3.9	2.9	6.7	7.8	81.9	76.3	82.9
Norridgewock CDP, Somerset County	300	218	73	20.9	4.9	12.8	6.1	3.3	5.8	9.9	79.3	53.6	86.7
Norridgewock town, Somerset County	597	406	151	19.5	4.8	10.3	6.0	2.2	5.8	11.7	77.7	47.5	84.9
North Berwick CDP, York County	290	201	89	20.1	1.9	7.1	3.0	-	4.2	16.6	77.1	67.0	79.7
North Berwick town, York County	771	518	184	19.5	3.0	6.3	4.4	1.4	5.2	14.1	79.9	64.7	83.4
Northeast Piscataquis UT, Piscataquis County	103	71	30	32.3	7.8	14.4	4.4	6.9	5.7	26.7	60.9	58.5	62.0
Northeast Somerset UT, Somerset County	76	58	18	24.0	4.7	16.1	6.3	4.4	6.3	11.8	60.3	37.9	68.6
Northfield town, Washington County	13	6	7	10.5	4.8	8.1	1.6	-	-	-	88.1	100.0	87.2
North Franklin UT, Franklin County	4	4	-	10.0	5.0	10.0	-	-	6.5	10.5	52.6	-	66.7
North Haven town, Knox County	40	16	19	11.0	6.6	2.5	2.5	1.1	2.0	3.0	75.0	38.5	77.1
North Oxford UT, Oxford County	-	-	-	-	-	-	-	-	-	-	50.0	(X)	50.0
North Penobscot UT, Penobscot County	81	59	20	17.7	3.1	11.4	5.2	1.7	3.5	13.1	69.6	27.1	79.6
Northport town, Waldo County	240	156	78	19.2	4.3	11.1	5.8	3.8	7.1	13.7	71.7	45.0	77.8
North Washington UT, Washington County	148	110	33	28.2	6.9	10.3	7.3	1.9	5.1	20.4	61.7	53.5	65.0
Northwest Aroostook UT, Aroostook County	8	8	-	32.0	-	8.0	-	-	-	40.0	94.4	100.0	90.0
Northwest Hancock UT, Hancock County	-	-	-	(X)	(X)	(X)	(X)	(X)	(X)	(X)	(X)	(X)	(X)
Northwest Piscataquis UT, Piscataquis County	28	12	16	18.1	2.6	4.5	5.2	1.3	8.3	7.0	91.8	83.3	92.9
Northwest Somerset UT, Somerset County	5	2	3	31.3	18.8	18.8	-	-	-	16.7	100.0	100.0	100.0
North Windham CDP, Cumberland County	646	401	184	15.2	3.9	8.0	6.1	3.0	5.2	6.2	81.7	55.4	85.9
North Yarmouth town, Cumberland County	295	218	65	9.9	1.6	4.0	2.2	0.5	3.6	6.6	84.4	75.6	85.4
Norway CDP, Oxford County	540	327	185	23.1	6.1	10.7	8.0	1.9	9.2	10.8	74.8	58.3	79.9
Norway town, Oxford County	897	541	307	20.8	6.1	9.6	7.0	1.9	7.8	8.9	75.8	57.3	80.5
Oakfield town, Aroostook County	182	107	68	25.8	6.1	14.2	4.8	4.1	4.7	18.9	68.5	40.4	78.4
Oakland CDP, Kennebec County	667	460	172	25.0	3.9	10.2	5.6	2.1	9.8	17.8	75.6	60.0	81.2
Oakland town, Kennebec County	1 272	891	334	22.8	3.3	9.9	4.1	2.9	7.9	17.1	73.9	55.0	80.0
Ogunquit town, York County	173	109	64	14.4	3.2	5.1	2.4	1.5	3.8	9.6	71.0	50.5	74.8
Old Orchard Beach town, York County	1 884	1 403	402	22.5	3.3	8.8	6.5	1.6	7.0	16.2	80.9	57.5	88.3
Old Orchard Beach CDP, York County	1 884	1 403	402	22.5	3.3	8.8	6.5	1.6	7.0	16.2	80.9	57.5	88.3
Old Town city, Penobscot County	1 371	753	563	17.8	4.3	8.9	6.4	2.7	7.8	7.4	73.3	36.6	79.7
Orient town, Aroostook County	42	29	11	26.8	3.2	8.9	7.6	5.7	6.0	15.5	55.1	51.7	56.7
Orland town, Hancock County	403	277	91	20.0	3.3	9.7	6.1	1.9	4.9	14.6	74.2	54.8	79.1
Orono town, Penobscot County	1 221	973	217	14.0	2.1	5.5	5.7	1.1	4.5	7.0	68.2	47.3	72.0

Table 6. **Disability Status: 2000**—Con.

[Data based on a sample (except Tables 65-68). For information on confidentiality protection, coverage, sampling error, and nonsampling error, see Appendix G.
For location of definitions, see "How to Use This Census Report"]

State County Place and County Subdivision	Civilian noninstitutionalized population with a disability			Percent of civilian noninstitutionalized population with specified disability							Percent employed of civilian noninstitutionalized population 21 to 64 years		
				5 years and over					16 years and over, going outside the home	16 to 64 years, employment disability		Disability status	
	5 years and over	16 to 64 years	65 years and over	Any disability	Sensory	Physical	Mental	Self-care			Total	With a disability	No disability
PLACE AND COUNTY SUBDIVISION—Con.													
Orono CDP, Penobscot County	1 053	836	186	13.3	1.8	5.1	5.9	1.3	4.5	6.4	67.7	45.9	71.3
Orrington town, Penobscot County	424	282	109	12.8	1.7	7.0	4.4	1.8	3.9	5.5	83.0	62.5	85.8
Osborn town, Hancock County	9	7	2	11.7	2.6	9.1	6.5	-	3.2	3.7	73.7	50.0	76.5
Otis town, Hancock County	82	52	22	15.8	1.9	8.1	3.3	2.1	3.9	10.1	72.9	67.3	73.9
Otisfield town, Oxford County	263	169	74	17.9	6.1	8.4	6.0	2.8	6.7	9.6	74.5	56.1	78.2
Owls Head town, Knox County	303	162	133	19.7	5.7	8.4	5.3	4.0	9.3	11.8	78.4	66.7	81.1
Oxbow plantation, Aroostook County	4	-	4	8.2	4.1	4.1	4.1	-	-	-	45.5	(X)	45.5
Oxford CDP, Oxford County	321	213	77	25.0	10.0	14.1	7.4	3.0	7.7	7.5	81.9	56.2	89.4
Oxford town, Oxford County	725	495	170	19.5	5.7	10.4	5.3	2.1	7.0	9.6	79.8	56.9	85.3
Palermo town, Waldo County	200	143	45	17.5	6.1	8.7	4.4	1.7	5.1	9.8	69.9	47.8	75.0
Palmyra town, Somerset County	429	263	134	23.1	5.9	10.5	6.7	1.9	6.3	11.0	73.7	54.3	79.1
Paris town, Oxford County	1 053	642	361	24.2	4.6	12.8	5.7	3.0	9.3	13.8	77.5	56.7	83.7
Parkman town, Piscataquis County	196	148	36	24.8	5.4	11.6	7.6	2.1	5.9	19.3	63.4	45.7	70.6
Parsonsfield town, York County	340	251	75	22.9	4.3	9.7	6.5	2.4	7.8	18.5	69.9	52.6	75.8
Passadumkeag town, Penobscot County	93	56	32	22.6	8.3	14.1	6.6	2.7	6.4	13.5	68.6	32.7	79.3
Passamaquoddy Indian Township Reservation, Washington County	139	109	22	22.2	7.5	11.7	4.3	2.9	4.3	13.3	59.3	55.1	61.3
Passamaquoddy Pleasant Point Reservation, Washington County	209	165	28	35.5	9.4	19.2	10.4	3.6	8.0	19.9	52.0	45.6	57.4
Patten town, Penobscot County	257	137	106	24.9	8.6	15.7	6.1	3.8	6.5	13.9	71.1	48.5	77.1
Pembroke town, Washington County	194	106	88	23.2	9.2	12.9	8.3	2.0	5.9	12.1	62.1	41.2	67.6
Penobscot town, Hancock County	229	142	80	19.1	3.8	7.1	4.8	2.4	7.9	11.3	75.2	62.5	77.9
Penobscot Indian Island Reservation, Aroostook County	-	-	-	(X)	(X)	(X)	(X)	(X)	(X)	(X)	(X)	(X)	(X)
Penobscot Indian Island Reservation, Penobscot County	113	68	34	21.6	7.3	16.4	5.5	3.1	7.4	7.1	58.7	33.8	65.2
Perham town, Aroostook County	164	112	44	39.6	7.7	17.9	6.0	3.9	6.5	30.2	64.7	58.5	70.3
Perkins UT, Sagadahoc County	-	-	-	(X)	(X)	(X)	(X)	(X)	(X)	(X)	(X)	(X)	(X)
Perry town, Washington County	196	136	45	26.3	6.2	9.7	6.0	2.7	3.0	19.9	62.4	67.9	60.2
Peru town, Oxford County	256	149	96	17.7	3.6	8.6	4.1	2.1	5.2	9.3	73.7	49.3	78.8
Phillips town, Franklin County	242	186	45	24.5	5.6	9.6	4.6	1.9	4.9	19.6	63.2	52.0	67.4
Phippsburg town, Sagadahoc County	306	179	108	15.4	3.3	8.6	5.6	1.4	4.5	6.4	76.8	56.5	79.8
Pittsfield CDP, Somerset County	538	330	171	17.7	4.0	11.0	8.1	2.8	6.0	8.8	77.2	32.4	86.3
Pittsfield town, Somerset County	716	436	231	18.2	3.9	11.4	7.9	3.2	6.7	9.4	77.9	38.8	86.3
Pittston town, Kennebec County	390	239	121	16.5	3.6	8.6	5.5	2.6	4.0	6.6	79.6	50.9	84.3
Pleasant Ridge plantation, Somerset County	10	7	2	11.2	3.4	10.1	1.1	-	2.7	6.9	57.7	42.9	60.0
Plymouth town, Penobscot County	229	167	51	19.7	1.4	12.3	6.2	3.1	8.8	13.0	74.6	45.9	82.2
Poland town, Androscoggin County	756	549	186	16.5	2.5	9.0	4.4	2.4	6.4	9.5	79.6	51.7	85.7
Portage Lake town, Aroostook County	68	45	23	19.5	9.8	8.9	7.2	4.6	7.1	12.9	68.5	28.9	77.6
Porter town, Oxford County	270	165	86	19.9	5.1	9.6	8.2	2.6	8.2	10.9	78.1	36.5	87.3
Portland city, Cumberland County	12 254	8 034	3 776	20.4	4.2	9.5	6.5	2.7	7.3	11.7	79.5	53.5	85.5
Pownal town, Cumberland County	197	98	81	14.0	4.1	7.6	3.5	2.7	3.8	5.2	81.0	59.3	83.4
Prentiss UT, Penobscot County	43	25	14	19.5	5.9	15.9	3.2	3.2	5.0	5.9	45.0	8.0	53.0
Presque Isle city, Aroostook County	2 120	1 382	675	23.8	4.7	11.6	6.9	3.8	7.2	14.5	74.4	44.8	83.5
Princeton town, Washington County	208	136	60	24.2	4.8	13.6	5.2	1.5	6.0	17.2	68.8	45.5	77.1
Prospect town, Waldo County	84	41	28	14.0	2.7	5.7	3.7	2.0	5.5	8.1	81.6	61.0	83.9
Randolph town, Kennebec County	363	204	136	19.7	5.6	11.6	4.6	2.2	6.1	12.5	79.2	54.0	84.9
Randolph CDP, Kennebec County	363	204	136	19.7	5.6	11.6	4.6	2.2	6.1	12.5	79.2	54.0	84.9
Rangeley town, Franklin County	182	100	72	18.4	4.9	10.1	3.3	1.6	3.6	9.5	77.1	49.5	82.6
Rangeley plantation, Franklin County	29	20	9	25.4	1.8	13.2	-	-	1.8	24.0	66.7	60.0	69.1
Raymond town, Cumberland County	627	409	166	15.5	3.3	5.8	4.2	1.9	3.3	10.2	84.1	75.2	85.7
Readfield town, Kennebec County	340	239	89	15.4	4.6	5.5	3.6	1.6	3.8	11.3	83.1	78.2	84.0
Reed plantation, Aroostook County	99	84	11	45.2	11.4	14.2	7.8	1.4	1.8	48.2	62.0	66.3	55.1
Richmond CDP, Sagadahoc County	354	239	105	19.9	5.0	8.2	5.8	1.9	5.1	12.3	77.6	58.6	82.1
Richmond town, Sagadahoc County	603	401	174	19.6	4.3	9.4	6.0	2.0	6.9	12.4	79.4	60.8	83.6
Ripley town, Somerset County	78	50	26	20.4	6.8	9.4	6.5	2.6	6.7	11.3	74.8	42.0	82.3
Robbinston town, Washington County	131	80	50	23.6	8.8	13.5	2.5	2.3	5.5	13.2	71.8	46.5	79.8
Rockland city, Knox County	1 576	921	586	22.6	4.9	13.2	7.1	2.8	7.2	11.3	76.2	52.5	82.5
Rockport town, Knox County	481	290	154	15.8	5.2	6.9	4.2	1.4	3.4	9.1	82.1	64.4	85.2
Rome town, Kennebec County	164	114	30	17.5	3.8	6.3	6.7	2.9	4.9	11.6	71.9	50.9	76.5
Roque Bluffs town, Washington County	61	28	33	21.2	9.0	17.7	3.8	1.7	4.5	10.2	50.0	17.9	56.3
Roxbury town, Oxford County	125	106	19	30.7	4.9	7.4	1.2	2.0	3.7	35.5	77.6	87.5	70.9
Rumford CDP, Oxford County	1 285	663	511	29.4	6.5	14.2	9.4	4.1	10.6	17.3	63.3	40.3	72.0
Rumford town, Oxford County	1 582	812	617	26.3	5.9	12.4	8.2	3.2	8.9	13.9	66.9	43.5	74.1
Sabattus town, Androscoggin County	750	515	171	17.9	3.8	8.6	4.8	1.7	5.6	10.1	81.8	59.6	86.7
Saco city, York County	2 974	1 852	918	19.0	4.1	8.1	5.3	2.3	6.2	10.6	83.1	62.0	87.4
St. Agatha town, Aroostook County	190	127	58	24.5	5.7	9.9	6.5	3.4	5.5	14.5	64.9	45.6	70.5
St. Albans town, Somerset County	356	247	94	20.7	4.1	11.4	7.5	2.1	7.1	10.7	68.9	46.3	75.1
St. Francis town, Aroostook County	184	128	56	32.8	6.6	17.1	6.2	5.0	9.3	20.4	68.2	56.6	74.4
St. George town, Knox County	376	169	171	15.3	3.8	9.0	3.4	2.0	3.7	7.3	74.6	49.1	77.9
St. John plantation, Aroostook County	42	22	18	15.3	4.0	9.9	1.5	1.8	4.6	5.7	63.7	22.7	70.4
Sandy River plantation, Franklin County	9	5	4	11.5	6.4	5.1	5.1	2.6	5.9	-	80.4	60.0	82.6
Sanford CDP, York County	2 185	1 352	698	23.0	4.5	11.6	7.5	3.4	9.3	13.1	71.5	50.6	77.8
Sanford town, York County	4 539	2 862	1 396	23.6	4.3	11.0	6.9	3.2	8.8	13.9	74.6	55.5	80.3
Sangerville town, Piscataquis County	334	213	110	27.6	6.9	13.4	5.5	2.6	5.7	19.3	72.3	60.0	76.9
Scarborough CDP, Cumberland County	605	339	237	15.8	3.7	8.9	6.0	3.5	6.5	9.7	81.8	61.3	84.9
Scarborough town, Cumberland County	1 918	1 149	630	12.3	2.7	5.8	3.9	1.9	4.5	6.6	81.6	53.1	85.0
Searsmont town, Waldo County	250	179	57	22.8	6.2	10.0	5.8	2.1	5.9	17.8	77.3	64.9	81.0
Searsport CDP, Waldo County	231	124	103	24.3	7.6	13.9	7.6	4.1	8.2	9.8	71.3	29.8	82.3
Searsport town, Waldo County	497	314	157	20.0	5.4	10.6	7.1	4.1	7.5	9.3	73.3	33.6	83.0
Sebago town, Cumberland County	293	180	90	21.3	4.4	8.2	6.0	2.3	7.6	11.9	76.9	55.6	82.1
Sebec town, Piscataquis County	243	201	42	41.8	6.2	9.0	4.6	2.4	14.2	37.6	68.2	75.4	60.0
Seboeis plantation, Penobscot County	4	2	-	11.4	5.7	-	5.7	-	-	-	60.9	100.0	57.1
Seboomook Lake UT, Somerset County	5	5	-	27.8	16.7	11.1	-	-	-	-	50.0	-	69.2
Sedgwick town, Hancock County	196	92	79	19.1	4.4	11.5	5.8	2.2	6.0	7.4	73.3	49.4	77.1
Shapleigh town, York County	411	244	142	18.6	3.3	7.4	4.0	0.2	4.7	11.2	80.5	69.4	82.6

Table 6. **Disability Status: 2000**—Con.

[Data based on a sample (except Tables 65-68). For information on confidentiality protection, coverage, sampling error, and nonsampling error, see Appendix G.
For location of definitions, see "How to Use This Census Report"]

State County Place and County Subdivision	Civilian noninstitutionalized population with a disability			Percent of civilian noninstitutionalized population with specified disability							Percent employed of civilian noninstitutionalized population 21 to 64 years		
				5 years and over					16 years and over, going outside the home	16 to 64 years, employment disability		Disability status	
	5 years and over	16 to 64 years	65 years and over	Any disability	Sensory	Physical	Mental	Self-care			Total	With a disability	No disability
PLACE AND COUNTY SUBDIVISION—Con.													
Sherman town, Aroostook County	209	138	64	23.4	7.1	12.1	6.3	4.5	6.4	18.7	61.9	47.6	66.3
Shirley town, Piscataquis County	53	42	11	26.9	4.1	9.6	3.0	1.0	8.6	27.0	65.9	52.6	71.3
Sidney town, Kennebec County	534	382	117	16.4	4.4	6.6	3.9	2.0	6.7	10.6	82.0	65.0	85.2
Skowhegan CDP, Somerset County	1 462	905	464	23.6	5.4	12.1	6.9	2.9	8.8	12.7	70.5	50.1	76.6
Skowhegan town, Somerset County	1 890	1 238	559	23.0	5.0	11.7	6.6	2.6	8.2	14.0	71.5	51.3	77.6
Smithfield town, Somerset County	144	92	46	16.4	3.3	7.6	5.4	1.3	2.9	8.9	75.6	57.8	79.0
Smyrna town, Aroostook County	70	46	22	17.2	2.2	11.8	3.7	1.5	3.4	11.8	62.9	34.9	69.6
Solon town, Somerset County	166	109	49	18.6	4.5	10.9	6.6	3.6	7.2	11.3	68.8	31.7	76.9
Somerville town, Lincoln County	95	59	22	19.3	2.6	10.2	7.7	3.7	8.0	6.9	72.1	40.0	78.0
Sorrento town, Hancock County	53	30	23	19.6	4.4	12.2	2.6	4.8	7.5	9.8	78.5	57.7	82.5
South Aroostook UT, Aroostook County	103	61	40	21.7	6.1	14.9	6.3	1.1	5.1	12.5	64.5	42.6	70.3
South Berwick town, York County	932	552	271	15.0	4.3	4.8	4.3	1.0	4.7	6.8	82.7	74.4	83.9
South Bristol town, Lincoln County	138	71	63	15.8	4.3	8.5	2.9	2.1	5.2	9.2	69.8	50.0	72.7
Southeast Piscataquis UT, Piscataquis County	59	46	11	25.3	6.4	20.2	8.2	5.2	8.1	23.7	56.8	30.4	69.0
South Eliot CDP, York County	468	214	215	14.4	3.9	8.1	4.4	2.9	4.1	5.1	77.9	62.4	79.6
South Franklin UT, Franklin County	29	22	2	40.3	6.9	11.1	15.3	4.2	17.0	36.7	37.8	36.4	39.1
South Oxford UT, Oxford County	144	103	31	28.6	6.6	9.1	5.6	6.0	7.7	19.8	74.2	61.7	78.4
South Paris CDP, Oxford County	592	342	209	28.4	5.7	13.7	7.0	3.5	12.0	16.6	77.4	63.9	82.5
Southport town, Lincoln County	109	23	86	16.8	7.2	10.8	2.2	1.8	5.2	2.8	63.9	39.1	65.7
South Portland city, Cumberland County	4 082	2 575	1 317	18.9	3.6	8.0	5.4	2.2	5.6	11.3	83.0	62.0	87.4
South Sanford CDP, York County	970	666	261	24.8	5.3	8.8	5.2	2.5	7.8	16.1	72.9	65.0	75.5
South Thomaston town, Knox County	193	116	69	14.5	2.8	7.8	3.1	2.0	3.1	9.4	76.4	54.5	79.9
Southwest Harbor town, Hancock County	334	166	147	18.1	4.4	9.7	3.2	1.2	5.3	8.1	77.7	62.6	80.2
Springfield town, Penobscot County	67	38	26	19.0	5.4	13.6	5.1	4.0	7.7	7.5	58.3	27.0	64.5
Springvale CDP, York County	847	563	234	26.7	2.3	13.1	7.6	3.9	8.3	16.6	73.7	51.8	81.8
Square Lake UT, Aroostook County	148	95	46	25.3	8.4	11.5	6.3	3.4	5.6	17.1	67.1	53.3	71.8
Stacyville town, Penobscot County	70	31	39	20.1	5.4	14.3	8.6	5.2	6.1	10.0	53.6	25.8	59.0
Standish town, Cumberland County	1 477	1 158	238	17.0	2.1	7.4	4.5	1.7	5.3	12.6	82.0	73.2	84.1
Starks town, Somerset County	131	99	23	27.3	5.0	14.8	14.0	5.4	10.5	16.0	62.7	37.2	73.2
Stetson town, Penobscot County	172	119	42	19.0	3.9	9.2	7.1	4.3	9.4	12.8	72.0	37.6	80.3
Steuben town, Washington County	298	225	66	28.2	5.0	11.2	5.1	2.7	4.4	21.8	65.0	66.7	64.2
Stockholm town, Aroostook County	53	23	26	20.2	5.7	11.8	11.5	1.5	5.8	10.5	77.1	50.0	81.7
Stockton Springs town, Waldo County	219	141	71	15.5	4.0	8.1	4.6	2.7	5.9	7.9	72.7	46.1	77.3
Stoneham town, Oxford County	80	58	22	31.4	8.6	15.7	6.3	4.7	8.4	24.4	69.0	53.4	78.0
Stonington town, Hancock County	264	142	105	24.4	9.2	13.9	8.2	3.2	6.0	8.9	61.8	45.0	66.1
Stow town, Oxford County	43	27	16	18.5	6.0	4.7	1.7	1.7	8.9	13.7	81.3	70.4	83.8
Strong town, Franklin County	283	167	97	23.9	6.4	12.8	6.5	4.2	6.9	12.6	67.2	44.7	73.3
Sullivan town, Hancock County	230	134	87	20.6	5.7	11.6	6.4	2.7	7.8	11.3	74.2	50.8	79.5
Sumner town, Oxford County	162	117	40	20.0	3.2	9.7	4.6	2.6	7.2	14.6	72.9	58.8	76.9
Surry town, Hancock County	186	130	44	14.4	2.2	7.0	4.8	1.4	3.8	8.9	78.1	54.5	82.2
Swans Island town, Hancock County	96	68	28	30.0	6.6	8.8	4.4	0.9	4.8	29.2	77.6	82.0	75.4
Swanville town, Waldo County	273	193	53	21.5	4.2	9.9	6.7	2.1	8.4	13.1	74.5	53.5	80.8
Sweden town, Oxford County	49	28	19	16.4	5.4	7.4	6.7	1.0	8.4	8.6	65.8	48.0	68.6
Talmadge town, Washington County	25	17	4	39.1	10.9	12.5	7.8	4.7	7.5	17.5	50.0	41.2	56.5
Temple town, Franklin County	61	43	18	11.1	2.2	8.2	3.3	2.2	3.6	6.9	78.9	46.5	83.4
The Forks plantation, Somerset County	18	13	5	31.6	10.5	17.5	5.3	-	9.1	13.3	84.4	76.9	87.5
Thomaston CDP, Knox County	429	201	207	18.8	4.9	9.3	5.2	2.6	6.6	8.2	66.1	48.5	69.1
Thomaston town, Knox County	587	325	222	18.8	4.5	8.3	5.0	2.3	6.4	10.1	69.7	56.5	72.3
Thorndike town, Waldo County	144	90	45	21.1	5.9	11.1	7.8	2.3	7.5	9.2	68.1	52.4	71.8
Topsfield town, Washington County	50	25	16	23.3	3.7	16.3	3.7	3.3	7.1	6.3	70.2	52.0	74.1
Topsham CDP, Sagadahoc County	1 029	548	378	18.7	3.9	7.5	5.6	2.9	8.1	9.1	80.1	64.2	82.7
Topsham town, Sagadahoc County	1 375	790	476	17.1	3.7	6.6	5.1	2.8	6.8	8.4	81.4	66.0	84.0
Tremont town, Hancock County	271	188	74	18.7	3.7	9.1	5.5	1.7	5.0	11.5	80.6	70.7	82.9
Trenton town, Hancock County	245	182	50	19.0	4.2	7.9	3.9	1.7	3.2	15.3	81.0	74.1	83.0
Troy town, Waldo County	180	124	37	20.3	3.3	9.3	6.4	4.2	6.9	14.2	71.3	46.3	78.4
Turner town, Androscoggin County	727	483	199	15.7	2.9	6.9	4.4	1.5	4.9	9.7	83.5	66.2	86.7
Twombly UT, Penobscot County	-	-	-	(X)	(X)	(X)	(X)	(X)	(X)	(X)	(X)	(X)	(X)
Union town, Knox County	317	194	102	15.2	3.7	8.2	5.6	1.6	5.8	6.5	77.1	40.3	83.1
Unity UT, Kennebec County	10	6	4	25.0	-	10.0	10.0	5.0	18.2	14.8	57.1	66.7	53.3
Unity CDP, Waldo County	129	60	58	28.5	6.2	14.8	8.8	4.2	10.5	10.1	71.5	48.3	79.0
Unity town, Waldo County	384	241	120	21.2	4.6	10.4	8.6	2.8	6.7	8.8	71.1	45.3	78.1
Upton town, Oxford County	16	6	10	29.1	14.5	29.1	14.5	-	3.6	5.7	42.9	33.3	44.8
Van Buren CDP, Aroostook County	807	500	263	38.5	6.4	21.8	14.4	6.2	15.7	23.8	58.2	35.2	73.4
Van Buren town, Aroostook County	879	556	276	36.8	6.3	21.4	13.8	6.7	15.3	23.1	57.4	32.7	72.9
Vanceboro town, Washington County	43	31	12	31.6	11.8	25.0	7.4	9.6	15.0	24.2	46.5	9.7	63.2
Vassalboro town, Kennebec County	806	569	162	21.3	4.5	10.6	8.2	2.2	7.7	15.2	74.4	45.9	81.9
Veazie town, Penobscot County	282	164	100	17.1	3.6	8.7	5.9	3.5	5.8	9.1	78.9	62.1	81.7
Verona town, Hancock County	103	57	46	19.5	5.3	10.8	3.8	3.4	7.7	13.3	81.2	78.6	81.7
Vienna town, Kennebec County	142	112	26	27.8	6.5	10.8	4.3	4.1	5.5	24.7	72.8	71.4	73.5
Vinalhaven town, Knox County	188	76	97	16.5	5.5	8.8	4.9	3.2	5.7	6.0	68.9	41.4	72.2
Wade town, Aroostook County	49	31	13	22.1	4.1	9.0	5.9	1.4	3.3	13.5	68.1	60.7	70.0
Waite town, Washington County	32	20	12	26.7	12.5	15.8	10.0	5.0	4.1	11.1	80.3	65.0	87.0
Waldo town, Waldo County	179	98	58	25.2	6.6	11.7	8.2	5.4	7.3	15.9	72.5	45.7	80.1
Waldoboro CDP, Lincoln County	240	89	136	24.3	9.7	12.8	4.8	3.3	6.1	8.3	72.2	55.3	75.2
Waldoboro town, Lincoln County	1 018	602	319	22.5	5.2	9.3	6.7	3.4	5.7	13.4	75.7	61.1	79.4
Wales town, Androscoggin County	173	125	40	14.0	1.9	8.8	2.6	2.4	4.9	7.4	81.0	52.1	86.2
Wallagrass town, Aroostook County	89	43	43	17.6	7.9	11.1	4.6	3.4	5.0	9.3	69.1	30.2	75.5
Waltham town, Hancock County	47	40	7	14.8	2.5	8.2	5.0	1.3	1.6	7.7	72.0	32.5	81.4
Warren town, Knox County	557	358	153	16.9	3.9	7.0	4.4	1.1	2.7	10.4	86.3	77.7	87.8
Washburn town, Aroostook County	383	265	109	24.7	5.9	11.6	5.4	2.7	9.8	13.8	73.5	55.3	79.7
Washington town, Knox County	257	178	68	20.7	4.4	8.9	6.7	1.9	6.6	13.0	74.1	50.3	80.3
Waterboro town, York County	983	623	207	17.3	2.7	7.7	6.3	2.4	4.4	8.8	75.9	46.7	81.3
Waterford town, Oxford County	303	212	80	22.2	4.2	10.7	4.8	3.2	6.9	13.2	74.6	55.5	80.8
Waterville city, Kennebec County	3 470	1 985	1 323	23.9	7.1	12.9	9.2	4.0	9.4	11.5	72.6	48.2	79.7
Wayne town, Kennebec County	157	74	61	14.5	2.3	6.4	3.9	1.9	4.7	5.9	83.5	56.9	86.6
Webster plantation, Penobscot County	23	20	-	30.3	7.9	17.1	3.9	5.3	2.9	37.0	37.3	35.0	38.7

Table 6. **Disability Status: 2000**—Con.

[Data based on a sample (except Tables 65-68). For information on confidentiality protection, coverage, sampling error, and nonsampling error, see Appendix G.
For location of definitions, see "How to Use This Census Report"]

State County Place and County Subdivision	Civilian noninstitutionalized population with a disability			Percent of civilian noninstitutionalized population with specified disability							Percent employed of civilian noninstitutionalized population 21 to 64 years		
				5 years and over					16 years and over, going outside the home	16 to 64 years, employment disability		Disability status	
	5 years and over	16 to 64 years	65 years and over	Any disability	Sensory	Physical	Mental	Self-care			Total	With a disability	No disability
PLACE AND COUNTY SUBDIVISION—Con.													
Weld town, Franklin County	73	60	8	18.4	4.0	9.3	4.3	1.0	3.6	15.2	74.5	71.7	75.4
Wellington town, Piscataquis County	105	66	39	43.9	13.4	18.8	10.0	4.2	16.4	17.8	62.2	50.0	70.5
Wells town, York County	1 750	1 139	528	19.5	4.1	8.2	4.7	2.9	6.6	13.2	78.4	66.2	81.4
Wesley town, Washington County	33	17	16	35.5	12.9	23.7	7.5	-	2.4	25.5	44.4	47.1	42.9
West Bath town, Sagadahoc County	251	172	64	15.1	2.6	6.6	4.7	2.2	5.0	8.3	78.1	69.1	79.8
Westbrook city, Cumberland County	3 045	1 843	1 015	20.3	5.1	9.5	6.1	2.5	6.7	10.7	81.3	52.8	87.5
West Central Franklin UT, Franklin County	-	-	-	(X)	(X)	(X)	(X)	(X)	(X)	(X)	(X)	(X)	(X)
Westfield town, Aroostook County	137	105	30	27.4	6.6	11.8	6.2	1.8	3.2	16.4	77.4	68.3	81.5
West Forks plantation, Somerset County	10	5	5	20.8	16.7	8.3	-	-	4.2	-	94.1	100.0	93.1
West Gardiner town, Kennebec County	472	293	143	17.3	4.0	8.7	5.2	2.7	6.3	8.3	79.6	55.0	84.2
West Kennebunk CDP, York County	133	86	39	17.4	4.3	8.4	8.0	1.0	7.0	11.7	76.0	43.0	83.3
Westmanland town, Aroostook County	25	21	4	34.7	5.6	15.3	2.8	2.8	3.1	34.7	59.5	52.4	66.7
Weston town, Aroostook County	53	44	9	27.7	5.8	15.2	7.3	2.1	5.7	13.9	50.4	38.6	56.2
West Paris town, Oxford County	448	319	104	29.8	5.6	14.8	7.7	4.7	12.1	20.8	71.8	53.3	80.8
Westport town, Lincoln County	115	59	50	16.2	5.9	8.2	3.1	1.3	4.0	4.3	74.8	50.9	78.7
Whitefield town, Lincoln County	607	430	132	28.7	4.4	12.0	7.6	2.9	11.1	22.6	76.5	71.4	78.7
Whiting town, Washington County	84	56	18	21.3	3.8	12.4	7.1	1.3	3.0	10.1	64.3	49.0	68.7
Whitney UT, Penobscot County	-	-	-	(X)	(X)	(X)	(X)	(X)	(X)	(X)	(X)	(X)	(X)
Whitneyville town, Washington County	51	31	18	23.2	6.4	12.3	1.8	3.6	6.2	12.1	77.7	78.6	77.4
Willimantic town, Piscataquis County	43	28	10	30.9	14.4	20.1	7.2	-	5.8	16.0	57.8	39.3	66.1
Wilton CDP, Franklin County	418	272	131	20.9	7.5	12.3	5.2	2.4	7.2	10.2	69.4	41.7	76.8
Wilton town, Franklin County	803	521	228	20.5	6.7	10.9	6.0	2.4	8.3	10.8	69.0	37.2	77.4
Windham town, Cumberland County	2 158	1 416	587	16.2	3.7	7.2	5.0	2.1	5.5	8.5	83.1	64.6	86.4
Windsor town, Kennebec County	429	290	104	20.7	5.8	10.8	6.6	3.0	6.8	13.1	75.6	39.9	84.7
Winn town, Penobscot County	101	54	42	24.9	9.9	14.3	6.9	1.0	9.1	12.4	63.2	37.5	70.3
Winslow CDP, Kennebec County	1 458	786	577	19.9	5.6	9.9	6.0	3.5	6.4	10.0	81.0	55.8	86.0
Winslow town, Kennebec County	1 458	786	577	19.9	5.6	9.9	6.0	3.5	6.4	10.0	81.0	55.8	86.0
Winter Harbor town, Hancock County	163	84	65	20.3	3.4	13.8	5.2	3.2	7.7	10.1	81.5	59.2	85.9
Winterport CDP, Waldo County	219	160	52	17.7	5.2	7.3	7.0	2.3	7.7	6.0	73.1	35.9	81.6
Winterport town, Waldo County	567	396	150	16.8	3.6	6.9	4.5	1.7	6.7	7.7	77.7	51.1	83.0
Winterville plantation, Aroostook County	78	55	20	41.9	11.3	17.2	3.8	-	3.2	27.0	66.1	53.8	76.7
Winthrop CDP, Kennebec County	411	219	175	15.2	5.2	9.1	3.7	2.2	3.8	8.2	88.0	52.1	93.6
Winthrop town, Kennebec County	1 149	737	325	19.9	4.7	11.2	6.1	2.4	4.6	10.7	81.9	53.4	88.9
Wiscasset CDP, Lincoln County	219	106	106	21.4	8.4	10.4	4.7	4.0	5.3	13.3	82.7	67.0	86.2
Wiscasset town, Lincoln County	602	360	187	17.6	5.4	7.7	5.1	3.1	4.8	8.7	83.9	72.5	85.8
Woodland town, Aroostook County	334	255	61	24.9	3.7	13.0	5.2	2.7	8.0	20.3	65.9	34.3	78.2
Woodland CDP, Washington County	171	90	68	17.3	4.1	8.0	2.9	0.8	3.3	11.2	76.2	57.5	79.6
Woodstock town, Oxford County	277	186	76	22.3	5.4	10.8	6.5	2.4	6.4	13.3	73.3	48.3	80.8
Woodville town, Penobscot County	73	70	3	30.2	2.1	9.9	7.0	4.1	10.6	29.3	66.1	64.2	67.3
Woolwich town, Sagadahoc County	559	376	157	20.9	5.2	10.0	7.3	2.4	7.9	10.8	74.8	48.4	81.1
Wyman UT, Franklin County	4	2	2	6.7	3.3	6.7	-	3.3	-	-	100.0	100.0	100.0
Yarmouth CDP, Cumberland County	298	143	134	9.1	2.1	3.9	3.3	0.6	1.5	5.2	86.8	86.1	86.8
Yarmouth town, Cumberland County	857	507	323	10.9	2.3	4.6	3.9	0.9	2.4	5.4	83.6	70.9	85.0
York town, York County	1 973	1 029	793	16.3	4.4	6.5	4.4	2.2	5.1	8.3	79.1	70.5	80.4
York Harbor CDP, York County	518	301	173	16.3	3.6	6.7	2.9	2.7	4.2	8.9	76.3	64.2	78.4

Table 7. **Employment Status and Journey to Work: 2000**

[Data based on a sample (except Tables 65-68). For information on confidentiality protection, coverage, sampling error, and nonsampling error, see Appendix G.
For location of definitions, see "How to Use This Census Report"]

State County County Subdivision Place	Population 16 years and over												Own children under 6 years, all parents in family in labor force
			Labor force								Females with own children under 6 years		
			Percent in labor force		Civilian labor force		Workers						
								Means of transportation to work					
	Total	Female	Total	Female	Number	Percent un-employed	Number	Percent using car, truck, or van	Percent in carpools	Percent using public trans-portation	Number	Percent in labor force	
The State	**1 010 318**	**525 690**	**65.3**	**59.8**	**655 176**	**4.8**	**615 144**	**89.8**	**11.3**	**0.8**	**58 977**	**68.3**	**54 286**
Androscoggin County	81 987	42 753	66.5	60.5	54 266	5.1	50 869	91.4	13.4	0.9	4 993	75.3	5 149
Auburn city	18 523	9 886	65.9	59.2	12 184	4.8	11 445	93.3	14.3	0.9	1 062	81.1	1 207
Durham town	2 588	1 304	76.7	71.2	1 979	2.8	1 907	93.0	12.6	1.2	174	74.1	185
Greene town	3 153	1 570	76.6	72.5	2 414	3.4	2 279	97.1	12.8	-	168	85.1	238
Leeds town	1 526	768	68.0	66.3	1 037	3.8	989	91.1	17.1	1.0	74	71.6	74
Lewiston city	29 116	15 419	61.1	55.2	17 774	6.8	16 314	85.5	13.1	1.9	1 680	74.8	1 688
Lisbon town	6 997	3 637	70.7	64.9	4 745	3.9	4 667	95.8	15.9	0.1	433	77.4	501
Lisbon Falls CDP	3 400	1 781	73.3	68.7	2 359	3.6	2 361	95.8	15.9	0.3	213	75.6	222
Livermore town	1 676	824	64.7	51.6	1 084	4.9	1 020	95.8	9.5	0.4	109	47.7	55
Livermore Falls town	2 431	1 287	57.0	51.7	1 385	9.0	1 250	94.6	12.6	-	187	58.8	135
Livermore Falls CDP	1 269	652	55.5	47.1	704	11.8	621	94.2	13.7	-	79	51.9	63
Mechanic Falls town	2 379	1 221	69.1	64.1	1 639	5.2	1 528	91.5	13.6	0.5	157	69.4	145
Mechanic Falls CDP	1 843	969	66.5	60.0	1 222	5.0	1 141	89.7	11.5	0.6	125	64.8	116
Minot town	1 700	853	76.6	71.7	1 297	3.7	1 224	92.5	9.0	0.2	115	80.0	118
Poland town	3 757	1 865	72.9	67.5	2 738	4.6	2 537	95.2	10.1	0.2	276	77.5	272
Sabattus town	3 458	1 769	73.8	70.8	2 553	3.1	2 459	95.1	15.7	-	235	80.0	236
Turner town	3 693	1 881	73.4	66.8	2 710	2.1	2 560	94.4	10.6	0.2	248	64.5	206
Wales town	990	469	73.6	67.2	727	3.7	690	94.2	13.9	-	75	78.7	89
Aroostook County	59 545	30 782	58.6	52.2	34 718	6.5	31 957	91.1	11.4	0.5	3 171	67.0	2 766
Allagash town	238	110	41.2	41.8	91	9.9	89	86.5	21.3	-	4	-	-
Amity town	150	75	46.7	38.7	70	12.9	61	96.7	26.2	-	4	25.0	1
Ashland town	1 180	584	62.6	54.8	736	4.6	695	95.0	11.1	-	57	61.4	49
Bancroft town	34	20	50.0	45.0	17	5.9	16	75.0	12.5	-	1	100.0	2
Blaine town	596	313	64.9	61.0	387	4.7	359	91.9	8.6	0.6	40	72.5	40
Mars Hill-Blaine CDP (part)	316	167	63.3	60.5	200	4.5	185	91.4	11.9	1.1	20	80.0	24
Bridgewater town	505	250	63.8	59.6	320	7.5	296	96.6	8.4	-	28	64.3	17
Caribou city	6 693	3 541	58.8	52.8	3 907	5.2	3 663	92.7	15.0	0.7	396	72.2	388
Cary plantation	176	85	53.4	52.9	94	6.4	88	97.7	9.1	-	4	25.0	2
Castle Hill town	360	172	57.5	50.6	207	10.6	176	93.8	16.5	-	19	52.6	20
Caswell town	250	121	58.0	60.3	145	15.9	120	92.5	7.5	-	13	100.0	15
Central Aroostook UT	93	46	58.1	54.3	54	3.7	52	96.2	30.8	-	2	-	-
Chapman town	364	185	69.8	67.0	254	5.9	237	94.9	13.9	-	25	56.0	25
Connor UT	316	161	61.7	57.1	193	5.7	182	95.6	7.1	-	9	66.7	17
Crystal town	229	118	62.9	60.2	144	12.5	116	94.8	6.9	-	10	100.0	13
Cyr plantation	88	52	64.8	59.6	57	17.5	43	95.3	4.7	-	4	100.0	6
Dyer Brook town	168	83	62.5	61.4	105	1.9	103	94.2	12.6	1.9	4	100.0	6
Eagle Lake town	689	355	48.6	45.6	335	7.2	302	90.1	10.3	0.7	30	70.0	18
Easton town	1 004	529	63.5	55.0	636	4.1	598	92.5	12.9	-	40	67.5	44
Fort Fairfield town	2 835	1 486	57.5	52.6	1 631	5.9	1 513	88.6	8.3	1.2	128	71.1	129
Fort Fairfield CDP	1 329	775	54.4	43.6	723	4.3	678	86.7	9.7	-	52	57.7	27
Fort Kent town	3 399	1 753	58.5	52.9	1 990	4.4	1 870	87.8	12.4	-	167	50.9	141
Fort Kent CDP	1 566	850	49.0	46.8	767	7.4	696	80.2	12.9	-	76	57.9	63
Frenchville town	964	489	60.6	55.6	584	4.5	535	91.8	5.2	-	55	74.5	55
Garfield plantation	58	27	62.1	51.9	36	-	36	88.9	-	-	6	50.0	3
Glenwood plantation	-	-	(X)	(X)	-	(X)	-	(X)	(X)	(X)	-	(X)	-
Grand Isle town	427	207	47.1	34.3	201	6.5	181	92.8	5.5	-	20	35.0	9
Hamlin town	227	118	52.9	48.3	120	5.0	109	93.6	3.7	-	2	100.0	4
Hammond town	71	36	69.0	58.3	49	8.2	45	100.0	8.9	-	-	(X)	2
Haynesville town	96	55	57.3	54.5	55	3.6	49	100.0	4.1	-	6	66.7	8
Hersey town	49	25	63.3	56.0	31	-	26	92.3	15.4	-	8	-	-
Hodgdon town	944	480	63.7	58.5	599	5.0	563	92.4	13.1	-	53	58.5	38
Houlton town	5 136	2 783	54.1	47.9	2 773	8.1	2 533	92.9	8.9	0.2	343	75.2	309
Houlton CDP	4 155	2 271	52.3	46.4	2 169	8.8	1 972	93.0	8.5	-	253	70.0	214
Island Falls town	665	341	60.5	52.2	402	10.9	356	89.3	10.4	-	33	63.6	31
Limestone town	1 969	909	55.5	46.2	1 033	14.8	933	95.6	13.3	-	65	58.5	74
Limestone CDP	1 184	548	49.4	41.4	570	23.0	454	92.7	16.7	-	31	32.3	16
Loring AFB CDP	135	58	95.6	100.0	90	8.9	121	100.0	36.4	-	13	100.0	15
Linneus town	697	336	59.1	53.0	412	10.9	353	92.1	13.6	-	44	54.5	28
Littleton town	769	383	65.4	56.9	503	8.0	453	89.2	8.8	-	47	68.1	39
Ludlow town	318	150	67.0	67.3	213	6.6	199	92.5	12.6	-	12	66.7	14
Macwahoc plantation	83	37	56.6	51.4	47	4.3	45	97.8	17.8	-	2	-	-
Madawaska town	3 697	1 971	53.5	43.1	1 971	5.1	1 791	85.7	4.9	-	215	60.0	139
Madawaska CDP	2 733	1 492	51.7	41.0	1 406	4.7	1 280	81.7	5.2	-	157	56.1	91
Mapleton town	1 504	754	70.0	66.8	1 053	3.9	986	92.1	8.9	0.5	94	84.0	92
Mars Hill town	1 188	649	57.2	50.5	679	3.5	651	89.1	11.8	-	62	82.3	65
Mars Hill-Blaine CDP (part)	849	479	54.2	47.0	460	2.8	443	89.2	11.3	-	41	82.9	39
Masardis town	222	98	64.4	65.3	143	14.0	119	95.8	11.8	1.7	4	-	-
Merrill town	194	98	61.3	56.1	119	10.9	100	96.0	11.0	2.0	6	100.0	5
Monticello town	634	327	62.0	55.7	393	7.4	358	93.9	13.4	-	41	68.3	24
Moro plantation	43	18	67.4	44.4	29	10.3	26	92.3	15.4	-	4	75.0	2
Nashville plantation	37	18	56.8	50.0	21	-	21	85.7	-	-	5	-	-
New Canada town	236	118	67.4	64.4	159	3.8	150	90.7	18.0	-	16	68.8	13
New Limerick town	416	206	62.7	57.8	261	0.8	257	95.7	10.5	-	25	80.0	23
New Sweden town	502	257	61.0	52.1	303	9.9	268	93.3	9.3	-	19	47.4	10
Northwest Aroostook UT	25	12	80.0	58.3	20	-	20	65.0	-	-	-	(X)	-
Oakfield town	600	313	54.7	47.6	325	6.8	305	93.4	13.4	-	26	65.4	14
Orient town	134	65	40.3	30.8	54	3.7	48	89.6	12.5	2.1	6	66.7	6
Oxbow plantation	47	25	46.8	56.0	22	22.7	17	64.7	-	-	2	-	-
Penobscot Indian Island Reservation	-	-	(X)	(X)	-	(X)	-	(X)	(X)	(X)	-	(X)	-
Perham town	340	165	51.5	52.1	175	6.9	150	93.3	10.0	-	13	61.5	8
Portage Lake town	324	162	56.5	48.1	183	6.0	170	89.4	2.9	-	8	25.0	4
Presque Isle city	7 706	4 095	64.3	58.5	4 938	5.9	4 610	88.9	12.2	1.3	464	74.6	450
Reed plantation	166	87	54.8	49.4	91	5.5	86	95.3	15.1	2.3	12	25.0	1
St. Agatha town	687	335	55.5	45.4	381	6.3	351	94.6	8.0	-	21	47.6	17
St. Francis town	486	238	61.5	53.4	299	10.4	264	94.3	17.0	0.4	15	60.0	11

Table 7. **Employment Status and Journey to Work: 2000**—Con.

[Data based on a sample (except Tables 65-68). For information on confidentiality protection, coverage, sampling error, and nonsampling error, see Appendix G.
For location of definitions, see "How to Use This Census Report"]

State County County Subdivision Place	Population 16 years and over												Own children under 6 years, all parents in family in labor force
			Labor force								Females with own children under 6 years		
			Percent in labor force		Civilian labor force		Workers						
								Means of transportation to work					
	Total	Female	Total	Female	Number	Percent un-employed	Number	Percent using car, truck, or van	Percent in carpools	Percent using public trans-portation	Number	Percent in labor force	
Aroostook County—Con.													
St. John plantation	218	118	56.4	52.5	123	9.8	110	92.7	17.3	-	11	27.3	3
Sherman town	765	389	52.4	42.2	401	8.7	360	87.5	15.6	1.4	31	45.2	24
Smyrna town	322	177	53.4	43.5	172	11.0	153	88.9	7.8	-	11	36.4	8
South Aroostook UT	396	189	55.1	45.5	218	6.0	200	94.0	19.5	1.0	15	46.7	7
Square Lake UT	517	261	56.7	48.7	293	8.2	263	93.5	17.9	-	18	50.0	19
Stockholm town	226	102	63.3	55.9	143	8.4	120	92.5	22.5	-	16	56.3	13
Van Buren town	2 179	1 164	44.3	38.7	965	7.4	863	84.1	10.9	0.6	111	63.1	72
Van Buren CDP	1 942	1 049	44.0	38.5	855	7.7	765	83.1	10.8	0.7	99	62.6	64
Wade town	184	94	62.0	52.1	114	11.4	99	97.0	7.1	-	3	-	5
Wallagrass town	419	213	59.9	53.1	251	6.0	230	94.3	18.3	0.9	38	63.2	29
Washburn town	1 355	701	62.7	54.9	847	4.6	775	91.5	12.0	0.8	89	76.4	78
Westfield town	472	239	61.7	57.7	291	4.8	272	92.6	8.8	0.7	19	68.4	14
Westmanland town	65	29	47.7	48.3	31	19.4	25	84.0	8.0	-	-	(X)	-
Weston town	157	71	51.6	50.7	81	12.3	71	95.8	11.3	-	7	14.3	-
Winterville plantation	157	68	49.0	51.5	77	1.3	73	91.8	20.5	4.1	6	33.3	-
Woodland town	1 085	541	60.9	51.9	661	8.9	600	94.3	14.2	1.2	57	73.7	63
Cumberland County	210 662	110 364	69.0	63.7	143 908	3.7	137 256	88.4	9.5	1.6	13 034	68.5	11 814
Baldwin town	1 017	522	62.9	54.4	640	6.9	589	90.3	15.3	-	62	54.8	55
Bridgton town	3 927	1 963	58.8	58.3	2 303	4.7	2 153	89.4	11.4	0.4	220	69.1	195
Bridgton CDP	2 023	995	54.3	56.2	1 099	2.4	1 058	86.4	11.8	-	87	60.9	76
Brunswick town	16 839	8 868	63.5	57.3	9 681	3.8	10 067	83.1	10.7	0.9	995	56.4	814
Brunswick CDP	11 913	6 328	60.5	54.2	6 859	4.4	6 745	81.8	11.6	1.0	607	54.9	523
Brunswick Station CDP	1 068	464	81.5	72.2	281	2.8	816	74.5	11.0	1.2	124	51.6	78
Cape Elizabeth town	6 992	3 755	65.9	59.2	4 603	3.3	4 375	88.3	6.4	0.2	365	50.1	281
Casco town	2 686	1 368	70.3	64.6	1 889	3.8	1 769	93.3	15.7	0.2	122	82.8	170
Cumberland town	5 195	2 687	68.4	59.8	3 551	3.3	3 342	90.3	5.0	0.8	370	47.6	261
Cumberland Center CDP	1 766	942	70.9	57.6	1 252	2.7	1 208	93.6	5.2	-	167	37.1	98
Falmouth town	7 732	4 134	63.9	54.2	4 938	2.6	4 694	89.9	5.9	0.4	638	62.4	456
Falmouth Foreside CDP	1 531	881	55.7	47.9	853	4.0	795	86.8	3.9	-	108	80.6	86
Freeport town	6 093	3 135	71.6	66.6	4 354	2.8	4 076	89.2	10.5	1.2	491	71.7	464
Freeport CDP	1 455	804	77.0	74.8	1 110	4.3	1 042	82.2	8.6	1.6	86	76.7	111
Frye Island town	-	-	(X)	(X)	-	(X)	-	(X)	(X)	(X)	-	(X)	-
Gorham town	10 879	5 726	74.1	69.4	8 047	6.2	7 470	89.3	8.2	0.6	717	78.9	761
Gorham CDP	3 569	1 928	63.7	60.4	2 272	13.9	1 932	83.0	9.4	1.4	149	88.6	191
Little Falls-South Windham CDP (part)	516	265	68.0	60.4	342	5.8	331	96.1	2.1	-	36	63.9	27
Gray town	5 363	2 673	73.3	67.9	3 921	1.7	3 776	95.0	9.0	0.4	320	56.3	255
Harpswell town	4 342	2 247	59.5	53.3	2 547	2.2	2 484	89.7	13.1	0.8	188	60.6	137
Harrison town	1 796	926	66.0	59.6	1 184	3.4	1 107	89.6	11.4	0.1	111	59.5	87
Long Island town	151	89	58.9	55.1	89	4.5	85	52.9	5.9	21.2	7	42.9	4
Naples town	2 571	1 274	65.0	59.2	1 670	2.5	1 585	94.8	12.3	0.4	167	73.7	146
New Gloucester town	3 557	1 817	79.1	73.0	2 801	3.8	2 687	92.4	11.3	0.3	310	80.3	288
North Yarmouth town	2 344	1 176	78.8	74.6	1 847	3.7	1 746	90.3	7.1	1.3	162	73.5	161
Portland city	53 543	28 349	69.1	64.5	36 931	4.8	34 626	81.5	10.8	4.4	2 871	67.2	2 475
Pownal town	1 187	615	70.7	66.2	839	4.2	785	87.8	4.3	1.1	67	85.1	67
Raymond town	3 274	1 656	75.7	71.1	2 473	3.8	2 323	94.6	8.4	-	231	71.4	218
Scarborough town	12 975	6 739	69.8	64.0	9 040	1.9	8 724	91.9	7.9	0.3	883	72.6	915
Scarborough CDP	3 243	1 691	69.9	62.9	2 260	2.9	2 131	91.7	9.2	0.8	213	70.4	219
Sebago town	1 133	577	67.5	64.5	765	3.0	715	91.2	6.3	-	55	67.3	55
South Portland city	18 756	10 092	70.4	64.9	13 108	3.3	12 565	91.8	9.6	1.1	1 223	76.0	1 135
Standish town	7 275	3 852	74.2	69.5	5 372	4.2	5 058	92.9	10.1	-	465	71.8	503
Westbrook city	12 756	6 868	67.3	62.5	8 585	2.4	8 224	91.8	7.7	1.6	865	80.1	857
Windham town	11 712	5 785	70.5	69.4	8 217	2.5	7 912	94.6	10.0	-	766	66.1	680
Little Falls-South Windham CDP (part)	895	199	31.6	70.9	283	5.7	258	94.6	15.5	-	17	52.9	6
North Windham CDP	3 487	1 854	71.0	68.2	2 477	2.3	2 396	94.5	7.7	-	257	67.3	211
Yarmouth town	6 567	3 471	69.0	62.0	4 513	2.7	4 319	93.3	7.0	0.2	363	71.1	374
Yarmouth CDP	2 680	1 437	70.1	61.0	1 878	2.0	1 813	92.7	7.9	-	187	80.7	234
Franklin County	23 382	12 289	63.4	58.0	14 813	7.3	13 379	89.3	12.4	0.3	1 166	64.2	1 133
Avon town	393	198	47.8	48.5	188	13.3	154	92.2	6.5	-	17	52.9	14
Carrabassett Valley town	302	152	73.8	73.0	223	8.1	197	90.4	6.6	0.5	21	52.4	16
Carthage town	384	176	56.0	46.6	215	11.2	183	92.3	12.6	-	25	20.0	11
Chesterville town	921	471	65.5	58.6	603	4.5	554	91.9	13.9	-	59	62.7	59
Coplin plantation	139	66	66.2	71.2	92	2.2	86	95.3	2.3	-	8	75.0	7
Dallas plantation	212	102	66.5	60.8	141	10.6	122	86.1	11.5	-	4	-	7
East Central Franklin UT	401	198	64.8	60.1	260	0.8	254	90.9	7.5	-	14	85.7	17
Eustis town	524	244	66.4	58.6	348	2.6	320	85.6	14.4	-	17	47.1	16
Farmington town	6 197	3 493	62.2	58.1	3 852	12.7	3 236	82.0	14.9	0.6	249	56.2	198
Farmington CDP	3 644	2 227	60.9	57.0	2 218	15.8	1 783	71.3	12.8	1.0	123	48.8	56
Industry town	599	294	62.1	53.7	372	5.6	341	94.1	9.7	1.2	42	57.1	31
Jay town	3 847	1 995	65.9	58.9	2 532	3.4	2 405	95.5	11.7	-	220	79.5	258
Chisholm CDP	1 158	652	56.9	47.2	654	4.0	612	93.8	6.4	-	35	62.9	42
Kingfield town	852	464	67.6	62.1	576	3.8	550	89.8	9.1	0.9	57	66.7	69
Madrid town	116	58	60.3	60.3	70	8.6	64	90.6	20.3	3.1	-	(X)	-
New Sharon town	1 033	522	68.0	64.8	700	4.0	671	89.6	10.4	-	50	84.0	63
New Vineyard town	548	279	62.6	57.7	343	7.3	311	88.4	16.7	-	34	88.2	38
North Franklin UT	31	13	51.6	30.8	16	-	16	62.5	-	-	-	(X)	-
Phillips town	831	435	56.4	51.5	469	6.6	430	89.5	7.4	-	43	55.8	34
Rangeley town	827	408	63.2	56.9	523	4.8	474	81.9	7.8	-	36	77.8	55
Rangeley plantation	109	56	51.4	39.3	56	3.6	52	88.5	21.2	3.8	4	100.0	6
Sandy River plantation	68	34	72.1	76.5	49	4.1	47	87.2	6.4	-	-	(X)	-
South Franklin UT	53	25	47.2	52.0	25	24.0	19	100.0	26.3	-	2	-	-
Strong town	971	519	58.1	53.0	563	5.9	519	91.1	14.1	-	52	63.5	56
Temple town	449	227	71.5	64.8	321	5.0	301	87.4	9.3	-	32	78.1	35
Weld town	331	169	67.7	61.5	224	5.8	208	89.9	16.8	2.9	13	61.5	8
West Central Franklin UT	-	-	(X)	(X)	-	(X)	-	(X)	(X)	(X)	-	(X)	-

Table 7. **Employment Status and Journey to Work: 2000**—Con.

[Data based on a sample (except Tables 65-68). For information on confidentiality protection, coverage, sampling error, and nonsampling error, see Appendix G.
For location of definitions, see "How to Use This Census Report"]

State County County Subdivision Place	Population 16 years and over												Own children under 6 years, all parents in family in labor force
			Labor force								Females with own children under 6 years		
			Percent in labor force		Civilian labor force		Workers						
								Means of transportation to work					
	Total	Female	Total	Female	Number	Percent un-employed	Number	Percent using car, truck, or van	Percent in carpools	Percent using public trans-portation	Number	Percent in labor force	
Franklin County—Con.													
Wilton town	3 184	1 672	62.7	56.4	1 996	7.6	1 809	93.4	13.9	0.3	165	53.3	132
Wilton CDP	1 697	926	63.9	58.3	1 085	11.0	945	91.9	16.4	0.6	68	35.3	53
Wyman UT	60	19	93.3	89.5	56	-	56	94.6	-	-	2	100.0	3
Hancock County	41 733	21 663	64.3	58.8	26 450	5.4	24 782	85.7	11.2	0.5	2 037	67.0	1 816
Amherst town	194	87	54.6	54.0	104	12.5	86	86.0	17.4	1.2	7	42.9	5
Aurora town	74	39	77.0	79.5	57	7.0	51	82.4	11.8	-	6	66.7	9
Bar Harbor town	3 982	2 142	66.9	61.8	2 662	8.4	2 376	74.9	9.7	1.3	117	61.5	108
Bar Harbor CDP	2 284	1 323	63.4	58.8	1 448	11.0	1 250	64.3	7.0	1.0	40	30.0	22
Blue Hill town	1 955	1 050	62.1	58.8	1 215	4.5	1 142	83.5	4.6	-	81	79.0	67
Brooklin town	692	367	62.9	58.0	435	3.7	411	80.8	9.7	-	25	64.0	24
Brooksville town	771	401	62.8	56.1	484	4.5	456	75.9	10.5	2.2	36	55.6	29
Bucksport town	3 841	2 073	65.2	58.3	2 485	8.2	2 228	93.1	9.5	0.2	228	61.4	207
Bucksport CDP	2 320	1 266	63.9	58.4	1 463	9.2	1 317	90.8	10.1	0.3	149	60.4	148
Castine town	1 219	402	57.7	57.7	686	1.5	663	57.2	10.7	0.2	40	47.5	23
Central Hancock UT	125	60	63.2	61.7	79	15.2	63	100.0	19.0	-	4	-	2
Cranberry Isles town	114	54	56.1	53.7	64	3.1	61	50.8	11.5	13.1	-	(X)	-
Dedham town	1 140	569	72.3	67.3	821	3.2	771	93.8	10.5	-	40	72.5	54
Deer Isle town	1 511	798	57.5	51.3	869	6.3	787	83.7	15.0	0.4	76	73.7	77
Eastbrook town	286	152	69.6	65.1	199	6.0	180	89.4	18.9	2.2	10	70.0	12
East Hancock UT	62	29	48.4	31.0	30	20.0	21	90.5	-	-	3	-	-
Ellsworth city	5 187	2 761	65.1	58.6	3 332	3.8	3 196	86.9	12.9	-	311	65.3	242
Franklin town	1 103	566	63.8	60.2	687	7.7	629	89.5	13.0	0.8	59	62.7	50
Frenchboro town	21	7	61.9	28.6	13	-	10	60.0	-	-	-	(X)	-
Gouldsboro town	1 598	810	60.5	51.9	857	3.9	921	86.9	16.2	0.2	74	55.4	57
Great Pond town	34	16	67.6	50.0	23	-	23	82.6	17.4	-	-	(X)	-
Hancock town	1 695	894	67.1	61.6	1 129	5.8	1 047	91.2	10.3	0.8	104	70.2	105
Lamoine town	1 188	614	65.7	61.7	777	3.6	727	90.4	11.6	0.3	52	69.2	47
Mariaville town	268	127	71.3	71.7	188	4.3	177	100.0	9.6	-	12	58.3	6
Mount Desert town	1 734	931	63.3	59.5	1 092	3.5	1 037	83.4	6.8	1.0	68	86.8	59
Northwest Hancock UT	-	-	(X)	(X)	-	(X)	-	(X)	(X)	(X)	-	(X)	-
Orland town	1 681	864	64.9	57.4	1 091	5.5	1 000	92.2	10.2	0.5	98	75.5	101
Osborn town	63	30	65.1	43.3	41	9.8	37	91.9	5.4	-	5	80.0	5
Otis town	437	209	65.0	67.0	284	6.0	261	93.5	13.4	0.8	19	94.7	26
Penobscot town	1 106	587	57.6	49.7	634	5.8	588	87.4	13.1	1.4	51	76.5	55
Sedgwick town	846	430	61.8	54.9	523	4.4	495	87.1	9.9	-	48	62.5	29
Sorrento town	244	125	59.0	59.2	140	5.7	136	77.9	5.1	-	4	25.0	1
Southwest Harbor town	1 603	857	63.4	56.1	976	5.4	948	81.6	8.9	-	74	63.5	57
Stonington town	928	470	52.4	48.5	486	6.6	430	78.4	15.3	-	51	64.7	30
Sullivan town	931	485	65.6	59.2	604	4.6	575	91.1	15.5	-	60	53.3	48
Surry town	1 077	579	66.7	62.0	715	4.1	679	91.5	13.8	0.3	74	67.6	62
Swans Island town	271	129	61.6	51.9	167	1.2	153	79.1	15.0	-	10	60.0	9
Tremont town	1 220	643	69.1	63.6	838	2.9	800	87.1	14.3	1.3	61	70.5	55
Trenton town	1 084	558	70.1	65.2	755	6.2	696	90.8	11.6	0.7	57	70.2	51
Verona town	452	235	65.0	55.3	294	4.4	277	87.4	10.5	1.8	16	100.0	15
Waltham town	247	126	73.3	77.8	181	7.2	160	91.3	10.0	3.8	12	66.7	15
Winter Harbor town	749	387	67.7	61.2	433	3.2	484	89.0	11.0	-	44	84.1	74
Kennebec County	92 545	48 498	64.8	60.5	59 848	4.7	56 351	90.6	11.4	0.8	5 196	73.1	5 280
Albion town	1 470	761	65.0	59.7	956	5.8	886	88.3	10.8	-	103	61.2	85
Augusta city	15 173	8 125	60.8	56.5	9 221	4.8	8 617	90.9	13.8	1.2	748	68.7	762
Belgrade town	2 315	1 216	68.0	62.9	1 574	2.9	1 473	91.8	11.6	0.2	143	86.0	155
Benton town	1 948	966	64.9	61.6	1 257	4.5	1 192	92.5	6.0	1.3	149	79.2	151
Chelsea town	1 986	942	65.3	68.4	1 289	3.0	1 227	93.2	13.9	2.0	110	88.2	121
China town	3 110	1 589	70.0	63.7	2 168	3.8	2 056	93.4	10.2	0.2	150	60.7	141
Clinton town	2 555	1 265	63.6	58.3	1 625	8.2	1 444	92.1	6.2	-	158	72.2	184
Clinton CDP	966	522	59.7	55.6	577	13.2	487	87.7	9.7	-	65	78.5	72
Farmingdale town	2 204	1 194	67.7	62.8	1 484	5.3	1 399	91.0	10.9	0.4	161	74.5	145
Farmingdale CDP	1 493	835	66.3	61.4	981	6.6	913	89.7	9.4	0.5	123	79.7	119
Fayette town	823	417	67.3	59.5	552	4.2	516	92.6	9.1	-	45	73.3	35
Gardiner city	4 899	2 607	66.3	59.7	3 250	5.3	3 052	92.2	11.7	0.7	305	71.8	317
Hallowell city	2 021	1 081	64.9	64.8	1 303	4.5	1 244	90.8	8.1	0.3	99	71.7	70
Litchfield town	2 371	1 198	71.2	66.0	1 668	5.0	1 586	93.6	10.4	0.3	177	75.7	153
Manchester town	1 938	1 006	68.3	62.7	1 320	4.8	1 240	92.2	7.7	0.3	100	69.0	104
Monmouth town	2 881	1 526	70.9	68.0	2 027	3.7	1 943	92.9	9.1	-	166	74.1	183
Mount Vernon town	1 197	591	69.1	68.5	825	3.2	789	92.3	8.6	-	59	81.4	61
Oakland town	4 589	2 353	64.8	58.6	2 963	5.6	2 794	93.8	10.3	0.2	264	70.8	273
Oakland CDP	2 251	1 171	65.3	58.5	1 470	4.5	1 404	92.3	9.9	0.4	117	72.6	130
Pittston town	2 015	1 020	70.3	64.9	1 402	3.9	1 338	92.8	11.2	0.3	95	73.7	112
Randolph town	1 536	849	64.0	61.7	979	3.2	952	90.3	15.0	1.8	116	86.2	106
Randolph CDP	1 536	849	64.0	61.7	979	3.2	952	90.3	15.0	1.8	116	86.2	106
Readfield town	1 755	882	71.3	64.7	1 252	4.4	1 171	86.2	6.3	-	136	76.5	150
Rome town	759	390	66.8	60.3	507	6.9	469	91.7	10.2	1.3	41	68.3	37
Sidney town	2 663	1 342	74.9	68.7	1 995	3.4	1 892	94.0	11.2	0.2	193	79.3	209
Unity UT	33	16	48.5	31.3	16	25.0	12	66.7	-	-	2	100.0	1
Vassalboro town	3 088	1 560	67.0	62.1	2 053	3.9	1 957	91.6	12.9	-	226	72.1	197
Vienna town	417	203	63.1	55.2	263	3.0	249	92.0	18.5	-	14	78.6	17
Waterville city	12 916	7 073	56.7	53.6	7 304	6.0	6 792	80.0	13.9	2.3	553	63.8	548
Wayne town	885	449	65.2	63.3	577	2.9	557	91.6	8.4	-	34	64.7	23
West Gardiner town	2 229	1 135	71.0	67.6	1 579	3.3	1 484	93.3	10.2	0.5	188	72.3	172
Windsor town	1 688	884	68.8	65.2	1 161	4.2	1 093	92.9	13.9	-	111	79.3	125
Winslow town	6 087	3 248	64.6	59.5	3 917	4.1	3 729	93.7	9.0	1.0	286	85.7	394
Winslow CDP	6 087	3 248	64.6	59.5	3 917	4.1	3 729	93.7	9.0	1.0	286	85.7	394
Winthrop town	4 994	2 610	67.3	65.5	3 361	4.3	3 198	91.2	13.5	-	264	75.4	249
Winthrop CDP	2 380	1 242	67.4	68.2	1 605	3.9	1 536	90.8	14.6	-	78	79.5	86

Table 7. **Employment Status and Journey to Work: 2000**—Con.

[Data based on a sample (except Tables 65-68). For information on confidentiality protection, coverage, sampling error, and nonsampling error, see Appendix G.
For location of definitions, see "How to Use This Census Report"]

State County County Subdivision Place	Population 16 years and over												Own children under 6 years, all parents in family in labor force
			Labor force								Females with own children under 6 years		
			Percent in labor force		Civilian labor force		Workers						
								Means of transportation to work					
	Total	Female	Total	Female	Number	Percent un-employed	Number	Percent using car, truck, or van	Percent in carpools	Percent using public trans-portation	Number	Percent in labor force	
Knox County	31 782	16 418	63.0	57.5	19 939	3.4	18 829	85.7	11.1	0.4	1 799	65.1	1 540
Appleton town	940	486	70.3	65.4	661	5.1	613	91.4	11.7	0.8	67	58.2	46
Camden town	4 374	2 401	60.9	50.6	2 665	1.8	2 594	78.8	8.8	0.3	216	52.3	176
Camden CDP	3 449	1 956	59.3	48.7	2 046	2.4	1 975	77.4	9.1	-	159	54.1	112
Criehaven UT	-	-	(X)	(X)	-	(X)	-	(X)	(X)	(X)	-	(X)	-
Cushing town	1 054	524	69.3	64.3	730	2.1	686	85.7	12.4	0.6	57	80.7	75
Friendship town	991	502	56.6	47.8	561	2.7	524	85.7	15.6	-	44	65.9	47
Hope town	989	520	73.2	66.0	718	1.7	695	90.8	7.5	0.3	72	70.8	66
Isle au Haut town	63	30	65.1	66.7	41	7.3	38	42.1	-	-	3	100.0	2
Matinicus Isle plantation	42	20	45.2	25.0	19	-	14	57.1	28.6	-	-	(X)	-
North Haven town	295	145	65.8	57.9	194	2.6	167	86.8	15.0	-	23	65.2	18
Owls Head town	1 328	697	59.9	56.0	794	1.6	757	88.0	11.2	-	53	77.4	66
Rockland city	6 154	3 358	63.0	55.5	3 814	4.9	3 612	83.1	13.2	1.0	335	61.5	257
Rockport town	2 526	1 336	68.3	63.5	1 725	2.8	1 602	81.6	6.9	-	157	79.6	122
St. George town	2 066	1 046	60.6	53.9	1 252	3.1	1 153	85.0	6.2	0.2	126	66.7	88
South Thomaston town	1 138	605	62.7	59.3	705	2.6	672	90.0	7.7	0.3	58	55.2	36
Thomaston town	3 081	1 432	52.3	54.2	1 608	5.7	1 494	90.0	8.2	0.8	159	67.3	126
Thomaston CDP	2 377	1 061	46.7	49.9	1 105	7.7	1 006	88.3	7.7	0.9	95	55.8	70
Union town	1 732	901	67.7	62.8	1 170	4.5	1 098	88.7	10.8	0.4	96	68.8	110
Vinalhaven town	971	506	53.9	44.3	523	3.6	472	81.8	17.6	1.7	78	66.7	66
Warren town	2 976	1 376	69.4	69.0	2 066	1.9	1 993	92.9	18.3	-	201	64.2	191
Washington town	1 062	533	65.3	62.9	693	5.1	645	89.8	9.6	-	54	61.1	48
Lincoln County	26 954	13 999	63.0	57.4	16 918	4.3	15 869	88.8	12.3	0.2	1 321	70.7	1 303
Alna town	536	275	64.0	57.1	341	3.2	326	91.4	11.0	-	29	62.1	22
Boothbay town	2 405	1 255	63.3	55.7	1 519	5.6	1 399	91.7	12.4	0.2	122	59.8	95
Boothbay Harbor town	1 972	1 057	59.0	52.5	1 147	9.1	1 039	83.2	13.3	0.8	66	80.3	93
Boothbay Harbor CDP	1 132	623	56.8	51.2	643	12.8	556	82.2	14.0	-	46	84.8	67
Bremen town	648	344	54.2	46.5	351	3.7	330	86.1	10.0	-	28	64.3	21
Bristol town	2 196	1 108	57.4	54.4	1 261	3.5	1 192	87.7	9.9	-	88	78.4	87
Damariscotta town	1 673	941	52.4	42.5	877	3.9	821	87.6	13.6	-	100	75.0	69
Damariscotta-Newcastle CDP (part)	959	573	41.9	34.2	402	3.5	372	79.0	9.4	-	35	57.1	24
Dresden town	1 268	636	70.8	62.4	884	4.2	829	93.0	13.1	0.2	84	78.6	95
Edgecomb town	860	451	66.0	60.3	567	3.7	538	88.5	10.6	0.7	48	79.2	58
Hibberts gore	2	2	100.0	100.0	2	-	2	100.0	-	-	-	(X)	-
Jefferson town	1 855	934	66.5	62.8	1 234	4.6	1 155	90.0	10.5	-	104	63.5	90
Monhegan plantation	71	34	91.5	94.1	65	-	65	9.2	-	-	2	100.0	1
Newcastle town	1 399	743	65.1	60.4	911	2.2	876	83.6	8.3	-	77	71.4	62
Damariscotta-Newcastle CDP (part)	546	304	60.8	56.3	332	0.9	318	75.5	9.7	-	26	76.9	19
Nobleboro town	1 277	679	65.4	61.0	835	1.0	808	94.6	15.6	-	72	81.9	68
Somerville town	389	194	61.4	61.3	239	4.2	227	96.0	13.7	1.3	24	41.7	12
South Bristol town	773	385	55.2	47.8	427	1.9	401	81.5	14.0	0.7	27	48.1	20
Southport town	591	300	43.1	31.0	255	3.9	241	80.5	9.1	2.9	17	35.3	11
Waldoboro town	3 840	2 006	61.7	56.3	2 362	3.7	2 202	89.9	13.0	-	176	70.5	260
Waldoboro CDP	974	552	51.8	43.3	499	0.8	501	85.8	8.0	-	54	66.7	82
Westport town	584	290	62.0	59.0	359	7.2	333	86.2	13.2	-	13	38.5	5
Whitefield town	1 786	918	67.6	64.4	1 201	5.8	1 111	92.2	16.4	0.8	104	75.0	102
Wiscasset town	2 829	1 447	74.1	70.4	2 081	3.7	1 974	89.8	11.4	-	140	75.7	132
Wiscasset CDP	870	449	65.2	60.1	567	3.4	542	91.7	3.1	-	27	66.7	32
Oxford County	43 285	22 352	62.7	56.8	27 124	5.3	25 090	90.6	14.0	0.5	2 383	66.8	2 159
Andover town	668	326	64.2	59.8	426	4.2	405	90.9	15.3	1.7	28	50.0	24
Bethel town	1 949	998	68.3	61.5	1 331	4.1	1 267	87.5	12.4	0.2	97	73.2	105
Brownfield town	999	501	64.2	64.5	641	6.2	595	94.1	13.1	0.8	57	70.2	43
Buckfield town	1 313	663	74.1	66.1	968	2.6	927	91.9	16.4	0.3	67	68.7	66
Byron town	76	38	64.5	60.5	49	4.1	45	95.6	8.9	-	2	100.0	2
Canton town	877	446	52.3	44.4	459	5.7	404	90.8	13.6	-	45	35.6	25
Denmark town	803	421	66.3	61.5	532	3.0	505	93.1	15.8	-	32	78.1	35
Dixfield town	1 919	996	60.4	51.3	1 159	5.3	1 063	89.1	10.7	0.5	93	68.8	87
Dixfield CDP	912	470	60.1	50.4	548	4.2	514	89.7	14.2	-	54	77.8	56
Fryeburg town	2 476	1 308	63.6	59.0	1 575	5.7	1 454	88.0	14.0	-	141	68.8	105
Fryeburg CDP	1 194	665	62.9	58.5	751	4.3	701	86.4	14.3	-	57	57.9	48
Gilead town	140	69	59.3	58.0	83	8.4	76	100.0	7.9	-	7	28.6	6
Greenwood town	641	332	66.8	61.7	428	4.0	404	90.6	9.4	-	40	57.5	33
Hanover town	196	103	69.4	63.1	136	1.5	133	91.7	6.8	-	6	66.7	6
Hartford town	726	340	67.5	61.2	490	4.9	453	96.5	8.8	-	42	71.4	59
Hebron town	804	389	79.5	73.3	639	3.0	613	84.2	12.4	-	41	75.6	52
Hiram town	1 062	550	68.1	64.7	723	8.7	641	90.6	13.6	-	79	75.9	88
Lincoln plantation	34	23	38.2	26.1	13	-	13	76.9	-	-	-	(X)	-
Lovell town	793	391	60.5	54.0	480	5.8	435	92.9	6.0	-	42	45.2	18
Magalloway plantation	28	14	53.6	57.1	15	6.7	12	100.0	-	-	-	(X)	-
Mexico town	2 313	1 226	53.2	50.8	1 230	7.4	1 108	93.3	19.8	0.5	142	65.5	96
Mexico CDP (part)	1 424	763	54.7	51.6	779	9.4	706	91.9	22.8	-	55	89.1	55
Milton UT	91	39	62.6	43.6	57	-	57	100.0	7.0	-	7	14.3	3
Newry town	305	135	70.8	71.1	216	2.8	210	82.9	10.5	0.5	10	60.0	7
North Oxford UT	13	6	30.8	33.3	4	-	4	100.0	-	-	-	(X)	-
Norway town	3 724	2 000	60.6	53.1	2 255	5.5	2 058	90.7	16.3	0.4	228	61.0	178
Norway CDP	2 099	1 154	57.4	50.6	1 205	8.9	1 047	87.9	22.0	0.8	131	51.9	103
Otisfield town	1 203	600	67.5	61.3	812	6.2	744	96.6	12.4	0.5	75	64.0	62
Oxford town	3 049	1 572	69.7	67.2	2 125	4.1	1 956	89.0	14.7	-	149	71.8	173
Oxford CDP	1 037	522	69.6	69.3	722	3.0	677	92.8	17.3	-	61	80.3	86
Paris town	3 894	2 055	61.9	56.4	2 412	4.2	2 290	90.3	13.7	0.3	228	70.6	192
South Paris CDP	1 886	1 031	58.1	50.5	1 095	2.5	1 057	88.6	13.2	0.6	114	58.8	86
Peru town	1 189	592	62.4	56.1	742	5.0	693	91.9	10.2	-	57	61.4	56
Porter town	1 128	575	67.8	61.0	762	3.9	723	90.2	16.7	0.3	74	60.8	51
Roxbury town	350	165	61.7	55.8	216	1.4	213	92.5	13.1	-	5	40.0	8
Rumford town	5 179	2 736	53.8	46.2	2 786	7.8	2 494	90.0	18.2	2.0	285	66.7	294
Mexico CDP (part)	-	-	(X)	(X)	-	(X)	-	(X)	(X)	(X)	-	(X)	-

Table 7. **Employment Status and Journey to Work: 2000**—Con.

[Data based on a sample (except Tables 65-68). For information on confidentiality protection, coverage, sampling error, and nonsampling error, see Appendix G.
For location of definitions, see "How to Use This Census Report"]

State County County Subdivision Place	Population 16 years and over												Own children under 6 years, all parents in family in labor force
			Labor force								Females with own children under 6 years		
			Percent in labor force		Civilian labor force		Workers						
								Means of transportation to work					
	Total	Female	Total	Female	Number	Percent un-employed	Number	Percent using car, truck, or van	Percent in carpools	Percent using public trans-portation	Number	Percent in labor force	
Oxford County—Con.													
Rumford town—Con.													
Rumford CDP	3 800	2 041	49.2	41.7	1 870	8.9	1 633	87.9	18.8	2.1	225	66.2	237
South Oxford UT	415	208	65.1	61.1	270	5.9	248	98.4	15.3	-	21	85.7	22
Stoneham town	225	116	61.3	56.9	138	8.0	118	96.6	13.6	3.4	14	57.1	10
Stow town	191	96	70.7	58.3	135	1.5	133	97.7	18.8	2.3	11	63.6	12
Sumner town	668	341	66.9	61.6	447	5.4	406	93.1	14.5	-	24	58.3	21
Sweden town	238	115	62.2	57.4	148	13.5	126	96.8	12.7	-	18	50.0	7
Upton town	55	28	27.3	25.0	15	-	15	66.7	13.3	-	-	(X)	-
Waterford town	1 138	577	64.5	58.4	734	3.7	696	89.8	10.6	0.6	71	64.8	61
West Paris town	1 374	734	58.2	54.5	799	5.5	737	88.3	10.7	0.7	92	87.0	104
Woodstock town	1 039	528	65.1	56.3	674	7.7	616	88.0	11.2	0.8	53	73.6	48
Penobscot County	116 139	60 312	64.0	58.6	74 022	5.6	68 652	89.9	10.7	0.9	6 479	62.9	5 299
Alton town	637	334	70.2	65.9	447	5.4	416	91.3	10.8	-	47	61.7	27
Argyle UT	181	77	69.6	66.2	126	3.2	122	98.4	4.1	-	14	50.0	5
Bangor city	25 732	13 816	64.2	59.2	16 506	5.5	15 334	86.7	10.2	2.3	1 494	62.7	1 128
Bradford town	892	437	60.7	51.7	538	6.5	503	92.4	13.1	-	55	54.5	49
Bradley town	1 005	512	67.9	62.5	680	4.7	640	95.8	11.7	-	58	81.0	60
Brewer city	7 179	3 843	64.2	58.4	4 588	3.8	4 344	94.7	9.6	0.6	402	64.7	336
Burlington town	306	147	48.7	39.5	149	8.7	132	93.2	9.8	-	16	12.5	5
Carmel town	1 864	947	71.0	62.4	1 323	4.2	1 242	93.9	9.1	-	112	59.8	104
Carroll plantation	117	59	53.0	49.2	62	6.5	56	91.1	14.3	-	2	100.0	2
Charleston town	1 110	501	55.3	57.7	610	6.4	567	89.1	8.5	0.4	52	63.5	31
Chester town	423	228	59.8	50.9	253	5.5	229	95.2	12.2	-	25	64.0	15
Clifton town	587	289	73.3	65.7	428	4.9	406	93.3	15.5	-	32	75.0	26
Corinna town	1 677	840	60.9	54.0	1 021	10.6	900	88.6	9.8	-	105	50.5	79
Corinth town	1 946	1 020	67.1	59.2	1 299	5.7	1 208	88.6	10.6	0.2	136	54.4	103
Dexter town	3 072	1 671	56.6	47.3	1 731	3.4	1 659	89.9	15.6	0.4	173	54.9	164
Dexter CDP	1 699	940	55.4	45.1	942	4.5	900	89.3	15.1	-	96	45.8	98
Dixmont town	848	430	65.4	59.8	550	6.4	511	92.8	14.7	1.0	60	55.0	43
Drew plantation	45	27	37.8	18.5	17	-	17	88.2	-	-	3	-	-
East Central Penobscot UT	228	119	71.1	67.2	161	8.7	139	91.4	11.5	-	19	63.2	12
East Millinocket town	1 474	784	51.2	48.3	755	5.4	696	86.1	4.9	-	65	55.4	30
East Millinocket CDP	1 381	737	50.2	48.2	693	5.6	636	85.1	5.0	-	53	58.5	27
Eddington town	1 652	842	71.2	70.3	1 173	4.8	1 097	94.3	13.1	-	73	79.5	93
Edinburg town	89	43	69.7	72.1	62	-	62	96.8	21.0	3.2	-	(X)	-
Enfield town	1 228	614	62.9	55.0	770	4.8	729	93.6	13.6	0.3	81	66.7	75
Etna town	793	412	66.8	60.0	528	9.1	471	88.7	17.4	-	54	50.0	31
Exeter town	791	387	60.2	52.7	476	6.7	430	88.8	13.0	-	55	49.1	38
Garland town	742	371	62.7	58.0	465	4.9	432	89.1	12.3	-	38	60.5	48
Glenburn town	3 009	1 559	74.6	68.2	2 231	4.0	2 136	94.6	9.5	0.5	179	68.7	153
Greenbush town	1 083	539	67.7	62.5	732	7.1	674	96.3	14.8	0.6	51	64.7	46
Hampden town	4 823	2 538	73.0	67.8	3 514	4.8	3 288	93.6	9.9	0.2	299	63.2	240
Hampden CDP	3 153	1 667	70.2	65.0	2 205	3.6	2 107	93.1	10.5	0.4	146	76.0	160
Hermon town	3 420	1 795	76.3	70.5	2 610	4.1	2 473	93.7	6.2	0.4	284	80.3	275
Holden town	2 240	1 130	67.0	61.4	1 495	3.1	1 426	94.0	9.3	-	106	67.9	99
Howland town	1 099	573	58.3	49.9	639	7.0	587	93.2	13.3	0.3	64	59.4	61
Howland CDP	982	518	56.3	47.5	551	8.0	502	93.0	14.5	0.4	56	57.1	57
Hudson town	1 070	520	70.8	63.8	740	7.4	692	94.5	16.3	0.3	78	64.1	71
Kenduskeag town	950	497	70.0	65.0	655	7.2	597	95.1	9.0	-	45	91.1	64
Kingman UT	159	86	35.2	27.9	56	3.6	52	94.2	3.8	-	4	-	-
Lagrange town	561	282	64.9	60.6	364	6.0	335	95.5	15.2	1.2	35	48.6	27
Lakeville town	54	25	35.2	28.0	19	-	19	100.0	36.8	-	-	(X)	-
Lee town	646	308	58.4	50.6	374	6.1	350	90.3	9.7	1.7	37	54.1	27
Levant town	1 599	791	73.9	70.0	1 161	3.7	1 124	91.5	12.9	0.5	126	73.8	123
Lincoln town	4 083	2 159	53.1	45.1	2 168	7.6	1 953	89.6	8.8	-	164	57.9	161
Lincoln CDP	2 279	1 295	49.6	43.5	1 131	10.3	983	82.0	10.7	-	56	53.6	64
Lowell town	250	113	60.8	50.4	152	7.2	139	100.0	6.5	-	8	25.0	6
Mattawamkeag town	657	339	52.8	46.6	345	10.7	302	94.7	12.6	-	40	50.0	25
Maxfield town	59	34	55.9	55.9	33	9.1	30	80.0	10.0	6.7	6	66.7	3
Medway town	1 174	561	54.9	45.3	644	5.6	585	95.7	6.3	-	63	63.5	63
Milford town	2 359	1 223	69.1	67.8	1 629	5.2	1 522	96.3	11.5	-	125	64.8	99
Milford CDP	1 793	925	70.2	69.4	1 258	5.6	1 176	96.3	9.6	-	76	64.5	72
Millinocket town	4 299	2 264	50.6	45.7	2 166	5.9	1 976	91.5	9.8	-	199	58.8	113
Millinocket CDP	4 274	2 250	50.8	46.0	2 161	5.9	1 971	91.5	9.8	-	199	58.8	113
Mount Chase town	225	104	56.4	54.8	127	9.4	106	86.8	9.4	-	7	100.0	6
Newburgh town	1 112	577	72.1	65.9	797	2.0	767	88.7	10.2	-	54	59.3	45
Newport town	2 361	1 242	60.6	51.1	1 417	8.9	1 285	93.0	12.4	-	163	57.1	122
Newport CDP	1 473	777	56.6	44.5	829	10.3	742	91.6	15.4	-	116	64.7	86
North Penobscot UT	403	195	58.1	47.2	234	1.3	230	91.7	7.4	-	9	55.6	4
Old Town city	6 707	3 517	63.1	58.7	4 202	5.7	3 862	89.7	11.6	1.8	358	69.6	293
Orono town	8 191	4 081	62.2	61.3	5 070	9.8	4 414	71.0	11.2	1.2	240	44.2	137
Orono CDP	7 490	3 743	62.3	62.4	4 639	10.3	4 006	68.6	11.0	1.1	198	48.5	110
Orrington town	2 791	1 387	73.4	68.9	2 043	3.3	1 941	96.9	10.4	-	186	81.2	231
Passadumkeag town	326	159	52.5	43.4	171	5.3	157	94.9	8.3	-	18	55.6	13
Patten town	901	467	57.0	49.5	514	2.5	489	88.1	14.7	0.4	46	63.0	42
Penobscot Indian Island Reservation	417	225	57.8	50.2	241	10.8	212	87.3	17.0	3.3	43	60.5	24
Plymouth town	941	474	69.8	64.6	652	6.0	612	94.0	12.7	-	60	65.0	73
Prentiss UT	181	76	44.8	34.2	79	16.5	65	92.3	16.9	-	14	42.9	10
Seboeis plantation	29	18	62.1	50.0	18	22.2	14	57.1	35.7	-	-	(X)	-
Springfield town	299	138	50.2	37.7	150	5.3	136	94.1	11.8	-	24	50.0	13
Stacyville town	295	156	54.2	42.3	158	13.3	130	82.3	18.5	-	21	38.1	13
Stetson town	762	379	66.1	58.8	489	5.3	470	91.7	16.4	0.6	43	58.1	30
Twombly UT	-	-	(X)	(X)	-	(X)	-	(X)	(X)	(X)	-	(X)	-
Veazie town	1 387	739	65.6	62.8	908	2.3	872	93.3	6.3	1.1	80	62.5	63
Webster plantation	68	33	38.2	21.2	26	15.4	22	90.9	22.7	-	3	-	-

Table 7. **Employment Status and Journey to Work: 2000**—Con.

[Data based on a sample (except Tables 65-68). For information on confidentiality protection, coverage, sampling error, and nonsampling error, see Appendix G.
For location of definitions, see "How to Use This Census Report"]

State County County Subdivision Place	Population 16 years and over												Own children under 6 years, all parents in family in labor force
			Labor force								Females with own children under 6 years		
			Percent in labor force		Civilian labor force		Workers						
								Means of transportation to work					
	Total	Female	Total	Female	Number	Percent un-employed	Number	Percent using car, truck, or van	Percent in carpools	Percent using public trans-portation	Number	Percent in labor force	
Penobscot County—Con.													
Whitney UT	-	-	(X)	(X)	-	(X)	-	(X)	(X)	(X)	-	(X)	-
Winn town	342	174	47.7	40.2	163	3.7	154	93.5	9.7	-	19	57.9	12
Woodville town	189	85	62.4	56.5	118	1.7	112	95.5	4.5	-	7	85.7	8
Piscataquis County	13 811	7 058	57.4	51.2	7 914	8.0	7 115	88.8	11.8	0.1	654	62.1	581
Abbot town	515	253	66.2	64.0	341	6.2	320	95.3	13.4	0.9	17	94.1	32
Atkinson town	270	137	61.1	51.1	165	3.0	153	84.3	3.3	-	19	57.9	11
Beaver Cove town	88	41	29.5	14.6	26	15.4	22	100.0	27.3	-	-	(X)	-
Blanchard UT	63	29	47.6	44.8	30	16.7	22	90.9	22.7	-	-	(X)	-
Bowerbank town	87	41	39.1	31.7	34	8.8	31	100.0	-	-	1	-	-
Brownville town	1 054	549	52.2	46.1	550	8.2	492	89.8	19.7	-	59	61.0	47
Dover-Foxcroft town	3 324	1 726	60.2	53.3	1 994	9.4	1 772	86.3	7.7	-	152	60.5	142
Dover-Foxcroft CDP	2 041	1 071	60.2	53.8	1 222	8.0	1 124	83.6	8.5	-	42	57.1	37
Greenville town	1 295	687	59.0	56.8	764	6.2	712	87.5	9.7	0.4	74	68.9	58
Greenville CDP	1 057	572	59.3	57.0	627	6.4	584	88.0	10.6	0.5	63	71.4	50
Guilford town	1 233	664	60.0	51.8	740	7.0	672	87.5	17.1	-	73	67.1	59
Guilford CDP	763	431	62.9	54.1	480	8.1	431	82.8	18.3	-	47	85.1	49
Kingsbury plantation	-	-	(X)	(X)	-	(X)	-	(X)	(X)	(X)	-	(X)	-
Lake View plantation	29	10	20.7	60.0	6	-	6	100.0	33.3	-	-	(X)	-
Medford town	154	62	67.5	58.1	102	18.6	83	94.0	24.1	-	6	66.7	5
Milo town	1 916	1 011	52.0	46.2	997	7.7	893	93.1	14.7	0.2	92	58.7	76
Milo CDP	1 550	830	53.1	46.0	823	8.6	725	92.7	15.3	0.3	79	58.2	70
Monson town	523	254	49.7	42.9	260	8.8	231	89.2	13.0	-	27	70.4	35
Northeast Piscataquis UT	279	122	58.8	63.1	164	14.6	134	88.8	17.2	-	9	55.6	6
Northwest Piscataquis UT	132	60	73.5	58.3	97	-	88	81.8	2.3	-	7	71.4	4
Parkman town	643	311	55.7	47.3	358	8.1	324	96.9	11.1	0.6	36	58.3	30
Sangerville town	1 026	524	60.5	51.1	621	6.4	566	91.7	11.3	-	42	59.5	48
Sebec town	492	255	63.8	55.3	314	8.6	277	80.9	7.6	-	22	50.0	15
Shirley town	175	93	57.1	52.7	100	5.0	89	86.5	3.4	-	9	22.2	5
Southeast Piscataquis UT	186	84	48.9	50.0	91	8.8	81	76.5	16.0	-	5	60.0	5
Wellington town	207	93	47.3	43.0	98	5.1	93	81.7	16.1	-	4	50.0	3
Willimantic town	120	52	51.7	46.2	62	12.9	54	85.2	11.1	-	-	(X)	-
Sagadahoc County	27 216	14 136	69.6	63.8	18 349	3.3	17 864	89.6	11.6	0.5	1 876	69.3	1 665
Arrowsic town	421	232	71.0	64.2	299	3.0	278	81.3	4.7	1.1	14	85.7	20
Bath city	7 239	3 906	67.7	63.6	4 730	3.2	4 647	82.5	12.7	1.0	476	70.2	434
Bowdoin town	2 055	1 062	72.7	67.8	1 471	2.6	1 428	90.4	13.8	0.6	137	73.0	137
Bowdoinham town	2 021	989	76.0	72.3	1 514	5.2	1 431	90.7	11.2	0.5	103	70.9	72
Georgetown town	803	390	65.3	59.5	521	1.5	495	87.9	8.9	0.4	39	69.2	44
Perkins UT	-	-	(X)	(X)	-	(X)	-	(X)	(X)	(X)	-	(X)	-
Phippsburg town	1 689	836	66.3	60.2	1 102	3.4	1 057	89.0	10.8	0.4	101	68.3	80
Richmond town	2 499	1 265	72.1	65.3	1 798	5.6	1 622	94.9	16.0	-	207	61.8	159
Richmond CDP	1 429	741	70.7	63.4	1 006	6.6	917	95.0	14.2	-	122	54.9	91
Topsham town	6 839	3 625	70.1	63.2	4 456	2.8	4 559	93.0	8.9	0.4	612	70.9	510
Topsham CDP	4 694	2 540	69.1	61.8	2 973	3.3	3 099	93.5	9.5	0.3	467	69.2	373
West Bath town	1 432	727	68.5	62.3	962	3.6	904	95.2	13.8	-	80	63.8	88
Woolwich town	2 218	1 104	67.7	58.2	1 496	1.6	1 443	92.9	11.0	0.2	107	67.3	121
Somerset County	39 982	20 582	62.0	56.4	24 753	6.3	22 767	90.4	13.1	0.2	2 399	66.6	2 232
Anson town	2 002	1 013	58.0	50.5	1 161	9.8	1 039	95.7	12.2	-	120	83.3	139
Anson CDP	614	315	61.9	56.2	380	11.8	335	95.2	10.1	-	55	87.3	52
Athens town	662	333	54.1	46.5	358	7.8	320	93.1	16.6	0.9	36	61.1	31
Bingham town	793	413	54.0	47.9	428	3.0	402	87.1	17.4	-	53	67.9	42
Bingham CDP	678	355	53.2	47.6	361	3.3	336	86.6	18.2	-	47	66.0	34
Brighton plantation	73	37	72.6	62.2	53	9.4	48	91.7	29.2	-	3	100.0	10
Cambridge town	418	215	58.6	50.2	245	6.5	219	95.9	11.9	-	27	25.9	17
Canaan town	1 536	781	64.6	58.8	990	8.1	887	89.5	13.2	0.5	102	61.8	102
Caratunk town	102	49	73.5	65.3	75	12.0	66	77.3	15.2	-	4	50.0	2
Central Somerset UT	280	136	54.3	41.9	152	11.2	133	91.0	10.5	-	9	-	-
Cornville town	935	472	64.4	55.5	598	4.0	557	94.3	13.5	-	49	42.9	41
Dennistown plantation	24	9	100.0	100.0	24	12.5	21	100.0	-	-	2	100.0	2
Detroit town	624	307	66.0	59.6	410	4.4	381	88.7	11.5	-	54	51.9	41
Embden town	730	342	54.7	50.9	399	9.3	351	91.2	12.3	0.6	29	51.7	24
Fairfield town	5 020	2 616	67.6	62.8	3 384	5.6	3 163	91.3	10.7	0.4	257	60.3	236
Fairfield CDP	1 843	1 013	63.4	57.2	1 169	3.2	1 124	90.3	10.8	1.1	71	50.7	54
Harmony town	784	406	55.6	53.9	436	10.1	378	86.8	16.9	-	43	55.8	35
Hartland town	1 438	750	61.9	56.9	888	6.6	810	90.0	19.5	-	84	66.7	81
Hartland CDP	688	371	59.9	56.6	410	5.9	378	83.1	22.8	-	46	63.0	44
Highland plantation	49	29	38.8	37.9	19	21.1	15	100.0	13.3	-	2	100.0	2
Jackman town	549	284	64.5	58.1	354	2.8	338	85.2	4.7	0.9	38	81.6	47
Madison town	3 647	1 953	54.5	46.9	1 986	5.2	1 855	90.7	12.3	-	203	71.4	210
Madison CDP (part)	2 239	1 253	52.7	42.9	1 179	7.5	1 081	88.8	15.4	-	90	76.7	124
Mercer town	554	273	64.4	59.3	357	2.8	341	93.8	11.7	-	26	88.5	30
Moose River town	189	81	65.6	67.9	124	4.0	119	87.4	10.1	-	12	83.3	13
Moscow town	433	205	62.4	51.7	270	7.8	243	92.2	9.9	-	41	56.1	24
New Portland town	633	342	63.7	59.1	403	5.5	374	89.3	16.3	-	39	66.7	33
Norridgewock town	2 535	1 302	68.3	63.4	1 732	4.2	1 636	92.4	17.4	-	184	85.9	238
Madison CDP (part)	-	-	(X)	(X)	-	(X)	-	(X)	(X)	(X)	-	(X)	-
Norridgewock CDP	1 195	627	70.6	67.5	844	5.7	786	94.3	24.9	-	67	82.1	78
Northeast Somerset UT	271	118	57.9	61.0	157	12.7	132	69.7	9.8	-	8	50.0	9
Northwest Somerset UT	15	6	80.0	100.0	12	-	12	100.0	-	-	-	(X)	-
Palmyra town	1 531	790	64.0	58.0	980	7.3	890	88.3	13.6	0.2	99	62.6	79
Pittsfield town	3 237	1 694	65.1	60.3	2 108	5.2	1 958	88.4	13.6	-	202	61.4	156
Pittsfield CDP	2 504	1 307	65.3	61.2	1 634	6.1	1 501	88.1	16.9	-	164	65.2	139
Pleasant Ridge plantation	73	42	60.3	57.1	44	15.9	37	100.0	29.7	-	3	100.0	2
Ripley town	342	169	63.2	56.8	216	3.7	208	93.8	5.8	-	13	100.0	12
St. Albans town	1 447	715	63.0	55.7	908	7.0	824	92.6	14.2	0.2	94	66.0	83

Table 7. **Employment Status and Journey to Work: 2000**—Con.

[Data based on a sample (except Tables 65-68). For information on confidentiality protection, coverage, sampling error, and nonsampling error, see Appendix G.
For location of definitions, see "How to Use This Census Report"]

State County County Subdivision Place	Population 16 years and over												Own children under 6 years, all parents in family in labor force
			Labor force								Females with own children under 6 years		
			Percent in labor force		Civilian labor force		Workers						
								Means of transportation to work					
	Total	Female	Total	Female	Number	Percent un-employed	Number	Percent using car, truck, or van	Percent in carpools	Percent using public trans-portation	Number	Percent in labor force	
Somerset County—Con.													
Seboomook Lake UT	18	4	50.0	-	9	-	9	33.3	-	-	-	(X)	-
Skowhegan town	7 035	3 726	59.9	55.1	4 211	6.8	3 828	89.9	12.7	0.2	452	69.2	411
Skowhegan CDP	5 424	2 934	56.9	52.3	3 085	6.8	2 813	89.5	12.3	0.3	334	68.6	320
Smithfield town	736	367	63.9	60.2	470	4.5	447	90.6	5.1	-	44	56.8	31
Solon town	775	369	61.8	59.9	479	7.5	437	86.0	14.0	-	38	52.6	23
Starks town	389	187	60.2	58.8	234	7.3	215	89.8	23.3	-	26	61.5	23
The Forks plantation	55	27	69.1	74.1	38	-	35	100.0	-	-	3	100.0	3
West Forks plantation	48	20	85.4	80.0	41	4.9	39	59.0	5.1	5.1	-	(X)	-
Waldo County	28 551	14 723	64.5	59.5	18 355	5.7	16 861	90.1	13.2	0.2	1 695	66.8	1 591
Belfast city	5 201	2 850	61.3	57.9	3 176	6.2	2 884	88.0	10.2	0.2	252	63.9	271
Belmont town	676	350	63.5	58.9	429	6.3	386	97.7	15.0	-	33	78.8	28
Brooks town	776	412	69.1	63.6	532	8.5	487	85.6	11.5	0.8	43	67.4	59
Burnham town	863	428	65.5	62.4	561	7.1	522	92.3	14.9	0.4	55	58.2	50
Frankfort town	806	421	63.5	56.1	512	6.8	468	94.0	10.3	-	58	43.1	28
Freedom town	517	245	64.8	62.0	335	7.5	298	94.3	15.1	1.0	21	81.0	28
Islesboro town	497	265	56.7	43.0	282	5.7	258	76.4	10.1	1.2	27	48.1	17
Jackson town	384	187	71.6	72.2	275	7.3	247	87.9	11.7	1.2	26	100.0	29
Knox town	547	264	63.3	54.9	346	7.2	313	86.3	11.2	-	37	54.1	20
Liberty town	702	368	62.5	59.5	433	6.0	394	90.1	14.7	0.5	74	68.9	57
Lincolnville town	1 635	805	68.4	63.9	1 114	2.5	1 048	89.2	14.9	-	104	62.5	68
Monroe town	690	348	67.2	62.6	460	7.8	417	86.1	7.0	-	34	67.6	37
Montville town	771	386	68.6	64.2	529	4.5	485	88.7	10.9	-	58	72.4	56
Morrill town	563	303	70.3	67.3	396	1.8	387	92.8	19.6	-	55	67.3	49
Northport town	1 078	538	60.9	59.1	655	4.1	615	89.4	11.9	1.1	64	87.5	72
Palermo town	943	466	64.4	54.5	607	6.9	552	91.1	14.7	-	56	58.9	49
Prospect town	488	235	73.4	66.4	358	3.4	337	92.0	10.1	0.6	42	85.7	51
Searsmont town	914	448	69.7	63.6	634	6.2	585	93.7	14.2	-	56	66.1	61
Searsport town	2 106	1 117	62.0	57.4	1 306	6.2	1 215	92.1	16.7	-	86	65.1	122
Searsport CDP	876	482	56.2	55.2	492	8.3	451	87.8	15.7	-	26	73.1	17
Stockton Springs town	1 181	614	64.3	57.7	757	5.3	706	90.5	12.5	0.3	58	63.8	46
Swanville town	1 019	516	68.9	64.5	700	6.0	642	96.9	17.9	-	55	74.5	52
Thorndike town	563	288	60.0	48.3	338	4.1	309	87.1	9.4	0.6	29	55.2	18
Troy town	738	372	62.3	59.9	456	7.2	411	93.9	13.4	-	67	70.1	53
Unity town	1 560	792	62.1	56.1	969	6.9	858	79.0	13.9	-	72	59.7	55
Unity CDP	382	230	53.7	49.1	205	9.3	184	85.3	15.8	-	21	71.4	17
Waldo town	559	275	63.9	62.5	357	8.1	322	94.1	18.0	-	37	89.2	37
Winterport town	2 774	1 430	66.5	60.8	1 838	3.4	1 715	93.3	14.0	-	196	66.3	178
Winterport CDP	1 010	518	62.3	51.9	629	6.7	575	93.2	11.3	-	67	55.2	42
Washington County	27 214	14 037	57.0	52.5	15 354	8.5	13 743	88.1	12.1	0.5	1 366	64.1	1 248
Addison town	974	489	58.9	56.2	572	6.6	528	91.5	13.3	-	38	44.7	32
Alexander town	399	175	66.2	62.9	264	13.6	215	94.9	7.9	-	19	89.5	31
Baileyville town	1 338	682	62.1	55.9	831	7.6	748	88.2	8.0	-	59	71.2	72
Woodland CDP	795	411	61.1	53.8	486	4.7	460	85.7	5.2	-	47	63.8	52
Baring plantation	221	105	61.1	60.0	133	6.8	122	93.4	18.9	-	14	42.9	6
Beals town	485	241	61.2	53.1	297	4.0	269	71.4	13.0	-	15	60.0	23
Beddington town	15	2	46.7	100.0	7	-	7	28.6	-	71.4	-	(X)	-
Calais city	2 791	1 520	56.5	49.4	1 547	7.8	1 417	90.5	8.1	0.7	131	59.5	112
Centerville town	28	12	35.7	25.0	10	-	10	100.0	30.0	-	-	(X)	-
Charlotte town	267	139	59.2	58.3	158	2.5	148	90.5	2.7	-	10	70.0	10
Cherryfield town	938	498	51.0	41.8	476	10.3	425	87.8	11.3	0.2	52	50.0	31
Codyville plantation	19	7	84.2	57.1	16	12.5	14	100.0	14.3	-	-	(X)	-
Columbia town	366	179	68.3	68.7	250	8.4	224	87.5	21.9	-	25	64.0	17
Columbia Falls town	461	233	62.5	55.4	285	14.7	241	92.1	12.0	-	29	65.5	24
Cooper town	116	59	56.0	61.0	65	7.7	60	96.7	5.0	3.3	3	100.0	-
Crawford town	71	35	43.7	37.1	31	9.7	22	100.0	36.4	-	6	50.0	9
Cutler town	469	227	59.7	44.5	215	2.3	272	83.1	9.2	-	38	47.4	43
Danforth town	507	263	47.9	42.2	243	5.3	230	90.9	16.1	0.9	17	52.9	15
Deblois town	29	14	17.2	-	5	-	5	100.0	-	-	-	(X)	3
Dennysville town	252	132	53.6	39.4	135	4.4	128	86.7	11.7	-	21	61.9	14
East Central Washington UT	599	307	65.8	64.5	394	7.1	359	92.5	20.9	1.4	47	70.2	40
East Machias town	1 090	575	62.8	59.0	682	6.6	616	90.9	11.9	-	62	77.4	49
Eastport city	1 367	725	56.7	52.8	769	15.3	647	81.8	11.4	0.5	58	74.1	68
Grand Lake Stream plantation	164	83	45.7	31.3	75	-	75	70.7	8.0	-	-	(X)	-
Harrington town	724	381	58.8	49.9	424	6.6	391	89.3	16.9	-	40	50.0	24
Jonesboro town	419	213	67.8	63.8	284	2.1	266	92.5	7.1	1.1	24	66.7	27
Jonesport town	1 143	593	52.0	45.4	583	6.9	529	83.2	14.6	-	85	63.5	58
Lubec town	1 329	698	48.9	47.3	647	7.0	579	82.6	10.9	0.7	57	73.7	58
Machias town	1 984	1 086	54.9	56.3	1 084	9.7	910	83.8	10.1	0.2	110	71.8	97
Machias CDP	1 196	676	53.9	51.3	639	12.8	540	80.7	10.7	0.4	70	68.6	51
Machiasport town	899	378	50.5	54.8	453	1.5	440	92.0	12.7	-	37	54.1	21
Marshfield town	397	212	66.8	68.4	265	4.5	243	90.1	6.2	-	27	88.9	28
Meddybemps town	148	76	67.6	60.5	100	11.0	86	80.2	19.8	-	11	90.9	10
Milbridge town	1 072	561	51.9	43.5	554	9.4	482	79.5	16.8	-	28	50.0	24
Northfield town	112	50	68.8	68.0	77	-	77	94.8	-	-	2	-	-
North Washington UT	451	236	59.4	57.6	268	12.3	221	89.1	15.8	1.4	23	52.2	18
Passamaquoddy Indian Township Reservation	442	215	62.4	62.3	276	21.0	204	86.3	16.7	-	33	100.0	57
Passamaquoddy Pleasant Point Reservation	451	243	55.4	51.9	250	21.2	192	80.2	18.2	-	24	45.8	22
Pembroke town	711	377	53.2	48.3	378	11.4	319	95.0	16.6	-	38	71.1	38
Perry town	610	322	60.5	53.7	369	14.1	315	91.1	8.9	-	45	57.8	43
Princeton town	686	353	62.7	57.8	430	10.5	380	92.6	8.4	-	27	66.7	28
Robbinston town	454	224	59.7	57.1	271	10.0	236	94.5	8.9	-	20	80.0	21
Roque Bluffs town	264	135	40.9	33.3	108	4.6	103	97.1	12.6	-	12	33.3	4
Steuben town	892	454	57.1	53.5	501	4.0	475	88.6	18.3	2.1	47	46.8	28
Talmadge town	53	30	52.8	60.0	28	28.6	20	100.0	-	-	-	(X)	-
Topsfield town	182	95	59.3	48.4	108	5.6	102	97.1	20.6	2.9	6	66.7	17

Table 7. **Employment Status and Journey to Work: 2000**—Con.

[Data based on a sample (except Tables 65-68). For information on confidentiality protection, coverage, sampling error, and nonsampling error, see Appendix G.
For location of definitions, see "How to Use This Census Report"]

State County County Subdivision Place	Population 16 years and over												Own children under 6 years, all parents in family in labor force
			Labor force								Females with own children under 6 years		
			Percent in labor force		Civilian labor force		Workers						
								Means of transportation to work					
	Total	Female	Total	Female	Number	Percent un-employed	Number	Percent using car, truck, or van	Percent in carpools	Percent using public trans-portation	Number	Percent in labor force	
Washington County—Con.													
Vanceboro town	127	62	48.0	41.9	61	24.6	42	88.1	-	-	11	45.5	4
Waite town	98	45	58.2	53.3	57	7.0	53	100.0	11.3	-	-	(X)	-
Wesley town	85	35	25.9	25.7	22	9.1	17	100.0	29.4	-	-	(X)	-
Whiting town	337	165	54.9	52.7	185	3.2	179	86.0	11.7	6.1	6	100.0	8
Whitneyville town	178	96	62.4	55.2	111	8.1	100	92.0	9.0	-	9	66.7	14
York County	145 530	75 724	68.1	62.2	98 445	3.5	93 760	92.2	10.9	0.8	9 408	68.8	8 710
Acton town	1 668	847	62.2	55.8	1 037	5.9	942	95.4	11.9	-	114	57.0	59
Alfred town	2 024	974	59.7	56.6	1 203	3.1	1 161	93.7	13.0	0.8	106	50.0	76
Arundel town	2 729	1 364	74.3	70.5	2 011	2.6	1 919	94.7	10.1	0.5	153	55.6	121
Berwick town	4 731	2 423	75.2	70.0	3 541	2.7	3 409	93.5	11.4	1.5	432	66.2	286
Berwick CDP	1 449	782	64.7	55.5	919	5.9	863	93.3	11.2	1.9	161	46.6	80
Biddeford city	16 756	9 075	65.6	60.1	10 996	4.7	10 209	91.0	12.4	1.4	1 171	74.4	1 101
Buxton town	5 784	2 900	75.0	68.6	4 330	2.0	4 205	96.1	9.4	0.2	371	79.2	437
Cornish town	990	505	65.2	57.0	645	1.9	622	90.8	16.9	0.6	67	68.7	54
Dayton town	1 300	659	78.5	72.2	1 016	2.2	977	94.0	11.0	0.7	141	85.8	164
Eliot town	4 612	2 417	68.4	60.6	3 146	0.9	3 034	91.7	11.0	0.7	251	53.4	205
South Eliot CDP	2 738	1 466	65.2	58.5	1 785	1.1	1 704	91.1	12.4	1.3	187	47.6	145
Hollis town	3 163	1 630	77.2	72.3	2 429	2.9	2 327	93.4	9.9	0.5	222	72.1	241
Kennebunk town	8 069	4 422	65.3	57.7	5 245	4.1	4 943	90.1	5.7	0.9	440	75.5	484
Kennebunk CDP	3 942	2 169	63.6	54.4	2 488	3.4	2 373	90.7	4.9	1.2	176	74.4	186
West Kennebunk CDP	614	323	69.4	54.2	426	1.9	399	92.5	11.8	2.5	57	63.2	79
Kennebunkport town	3 050	1 657	59.0	53.5	1 798	3.8	1 699	85.2	8.7	-	148	66.2	130
Kennebunkport CDP	1 155	658	53.1	50.2	613	6.0	552	87.3	9.6	-	58	53.4	29
Kittery town	7 598	3 927	68.2	60.2	4 845	4.0	4 918	89.6	10.9	0.5	573	67.7	474
Kittery CDP	3 778	1 872	68.1	57.3	2 243	3.8	2 423	84.0	13.1	0.4	311	65.3	255
Kittery Point CDP	942	504	62.5	56.2	580	-	581	91.7	10.5	1.5	52	71.2	39
Lebanon town	3 723	1 859	69.3	63.3	2 580	3.3	2 465	92.3	14.9	1.0	245	79.2	271
Limerick town	1 675	849	68.5	60.2	1 139	4.6	1 069	92.6	11.6	-	123	71.5	124
Lake Arrowhead CDP (part)	276	134	80.4	75.4	219	3.2	205	95.1	2.4	-	20	75.0	21
Limington town	2 598	1 321	69.1	62.1	1 794	4.1	1 686	93.7	16.8	0.5	189	76.2	177
Lyman town	2 899	1 469	73.5	69.4	2 126	2.4	2 033	94.3	10.6	-	220	70.9	145
Newfield town	1 033	497	63.2	55.9	653	4.4	606	90.4	12.2	0.5	63	55.6	49
North Berwick town	3 288	1 672	70.4	65.1	2 314	3.8	2 193	94.0	14.2	0.3	203	53.2	135
North Berwick CDP	1 251	645	65.3	60.5	817	2.9	776	88.9	15.7	0.9	106	33.0	42
Ogunquit town	1 110	537	54.4	50.5	604	4.1	561	78.8	8.9	0.9	12	58.3	9
Old Orchard Beach town	7 373	3 792	70.5	66.7	5 177	3.7	4 925	93.8	10.5	2.0	356	75.6	353
Old Orchard Beach CDP	7 373	3 792	70.5	66.7	5 177	3.7	4 925	93.8	10.5	2.0	356	75.6	353
Parsonsfield town	1 233	616	61.5	53.6	758	3.2	715	91.0	14.7	0.4	60	51.7	67
Saco city	13 060	6 918	70.7	66.4	9 227	2.2	8 870	92.7	10.4	0.6	899	77.8	973
Sanford town	15 971	8 372	63.4	57.2	10 089	4.3	9 529	92.9	15.4	0.9	946	61.7	954
Sanford CDP	7 788	4 163	60.5	54.5	4 709	6.4	4 287	91.0	16.0	1.4	492	62.4	517
South Sanford CDP	3 335	1 720	64.1	55.8	2 131	3.2	2 049	94.0	15.9	0.7	232	52.2	158
Springvale CDP	2 649	1 394	61.0	54.7	1 604	3.6	1 558	94.1	13.2	0.6	132	59.1	178
Shapleigh town	1 827	899	71.4	67.1	1 305	4.7	1 219	93.2	15.3	-	108	63.0	87
South Berwick town	4 856	2 501	74.3	68.6	3 602	2.3	3 508	92.1	4.3	1.2	418	62.7	320
Waterboro town	4 494	2 228	69.7	64.4	3 117	4.2	2 953	95.3	13.9	0.2	380	66.6	388
Lake Arrowhead CDP (part)	1 186	616	72.0	67.2	837	5.9	794	97.9	15.2	-	158	63.3	138
Wells town	7 681	3 967	65.7	63.1	5 047	4.6	4 686	90.7	9.2	0.2	335	74.0	335
York town	10 235	5 427	65.5	57.3	6 671	3.2	6 377	91.1	5.5	0.2	662	59.4	491
Cape Neddick CDP	2 328	1 302	60.7	52.3	1 400	6.4	1 291	96.2	9.5	-	150	40.7	72
York Harbor CDP	2 805	1 506	62.7	55.6	1 742	2.0	1 694	83.6	5.5	0.3	172	63.4	128

Table 8. **Employment Status and Journey to Work: 2000**

[Data based on a sample (except Tables 65-68). For information on confidentiality protection, coverage, sampling error, and nonsampling error, see Appendix G.
For location of definitions, see "How to Use This Census Report"]

State County Place and County Subdivision	Population 16 years and over												Own children under 6 years, all parents in family in labor force
			Labor force								Females with own children under 6 years		
			Percent in labor force		Civilian labor force		Workers						
								Means of transportation to work					
	Total	Female	Total	Female	Number	Percent un-employed	Number	Percent using car, truck, or van	Percent in carpools	Percent using public trans-portation	Number	Percent in labor force	
The State	**1 010 318**	**525 690**	**65.3**	**59.8**	**655 176**	**4.8**	**615 144**	**89.8**	**11.3**	**0.8**	**58 977**	**68.3**	**54 286**
COUNTY													
Androscoggin County	81 987	42 753	66.5	60.5	54 266	5.1	50 869	91.4	13.4	0.9	4 993	75.3	5 149
Aroostook County	59 545	30 782	58.6	52.2	34 718	6.5	31 957	91.1	11.4	0.5	3 171	67.0	2 766
Cumberland County	210 662	110 364	69.0	63.7	143 908	3.7	137 256	88.4	9.5	1.6	13 034	68.5	11 814
Franklin County	23 382	12 289	63.4	58.0	14 813	7.3	13 379	89.3	12.4	0.3	1 166	64.2	1 133
Hancock County	41 733	21 663	64.3	58.8	26 450	5.4	24 782	85.7	11.2	0.5	2 037	67.0	1 816
Kennebec County	92 545	48 498	64.8	60.5	59 848	4.7	56 351	90.6	11.4	0.8	5 196	73.1	5 280
Knox County	31 782	16 418	63.0	57.5	19 939	3.4	18 829	85.7	11.1	0.4	1 799	65.1	1 540
Lincoln County	26 954	13 999	63.0	57.4	16 918	4.3	15 869	88.8	12.3	0.2	1 321	70.7	1 303
Oxford County	43 285	22 352	62.7	56.8	27 124	5.3	25 090	90.6	14.0	0.5	2 383	66.8	2 159
Penobscot County	116 139	60 312	64.0	58.6	74 022	5.6	68 652	89.9	10.7	0.9	6 479	62.9	5 299
Piscataquis County	13 811	7 058	57.4	51.2	7 914	8.0	7 115	88.8	11.8	0.1	654	62.1	581
Sagadahoc County	27 216	14 136	69.6	63.8	18 349	3.3	17 864	89.6	11.6	0.5	1 876	69.3	1 665
Somerset County	39 982	20 582	62.0	56.4	24 753	6.3	22 767	90.4	13.1	0.2	2 399	66.6	2 232
Waldo County	28 551	14 723	64.5	59.5	18 355	5.7	16 861	90.1	13.2	0.2	1 695	66.8	1 591
Washington County	27 214	14 037	57.0	52.5	15 354	8.5	13 743	88.1	12.1	0.5	1 366	64.1	1 248
York County	145 530	75 724	68.1	62.2	98 445	3.5	93 760	92.2	10.9	0.8	9 408	68.8	8 710
PLACE AND COUNTY SUBDIVISION													
Abbot town, Piscataquis County	515	253	66.2	64.0	341	6.2	320	95.3	13.4	0.9	17	94.1	32
Acton town, York County	1 668	847	62.2	55.8	1 037	5.9	942	95.4	11.9	-	114	57.0	59
Addison town, Washington County	974	489	58.9	56.2	572	6.6	528	91.5	13.3	-	38	44.7	32
Albion town, Kennebec County	1 470	761	65.0	59.7	956	5.8	886	88.3	10.8	-	103	61.2	85
Alexander town, Washington County	399	175	66.2	62.9	264	13.6	215	94.9	7.9	-	19	89.5	31
Alfred town, York County	2 024	974	59.7	56.6	1 203	3.1	1 161	93.7	13.0	0.8	106	50.0	76
Allagash town, Aroostook County	238	110	41.2	41.8	91	9.9	89	86.5	21.3	-	4	-	-
Alna town, Lincoln County	536	275	64.0	57.1	341	3.2	326	91.4	11.0	-	29	62.1	22
Alton town, Penobscot County	637	334	70.2	65.9	447	5.4	416	91.3	10.8	-	47	61.7	27
Amherst town, Hancock County	194	87	54.6	54.0	104	12.5	86	86.0	17.4	1.2	7	42.9	5
Amity town, Aroostook County	150	75	46.7	38.7	70	12.9	61	96.7	26.2	-	4	25.0	1
Andover town, Oxford County	668	326	64.2	59.8	426	4.2	405	90.9	15.3	1.7	28	50.0	24
Anson CDP, Somerset County	614	315	61.9	56.2	380	11.8	335	95.2	10.1	-	55	87.3	52
Anson town, Somerset County	2 002	1 013	58.0	50.5	1 161	9.8	1 039	95.7	12.2	-	120	83.3	139
Appleton town, Knox County	940	486	70.3	65.4	661	5.1	613	91.4	11.7	0.8	67	58.2	46
Argyle UT, Penobscot County	181	77	69.6	66.2	126	3.2	122	98.4	4.1	-	14	50.0	5
Arrowsic town, Sagadahoc County	421	232	71.0	64.2	299	3.0	278	81.3	4.7	1.1	14	85.7	20
Arundel town, York County	2 729	1 364	74.3	70.5	2 011	2.6	1 919	94.7	10.1	0.5	153	55.6	121
Ashland town, Aroostook County	1 180	584	62.6	54.8	736	4.6	695	95.0	11.1	-	57	61.4	49
Athens town, Somerset County	662	333	54.1	46.5	358	7.8	320	93.1	16.6	0.9	36	61.1	31
Atkinson town, Piscataquis County	270	137	61.1	51.1	165	3.0	153	84.3	3.3	-	19	57.9	11
Auburn city, Androscoggin County	18 523	9 886	65.9	59.2	12 184	4.8	11 445	93.3	14.3	0.9	1 062	81.1	1 207
Augusta city, Kennebec County	15 173	8 125	60.8	56.5	9 221	4.8	8 617	90.9	13.8	1.2	748	68.7	762
Aurora town, Hancock County	74	39	77.0	79.5	57	7.0	51	82.4	11.8	-	6	66.7	9
Avon town, Franklin County	393	198	47.8	48.5	188	13.3	154	92.2	6.5	-	17	52.9	14
Baileyville town, Washington County	1 338	682	62.1	55.9	831	7.6	748	88.2	8.0	-	59	71.2	72
Baldwin town, Cumberland County	1 017	522	62.9	54.4	640	6.9	589	90.3	15.3	-	62	54.8	55
Bancroft town, Aroostook County	34	20	50.0	45.0	17	5.9	16	75.0	12.5	-	1	100.0	2
Bangor city, Penobscot County	25 732	13 816	64.2	59.2	16 506	5.5	15 334	86.7	10.2	2.3	1 494	62.7	1 128
Bar Harbor CDP, Hancock County	2 284	1 323	63.4	58.8	1 448	11.0	1 250	64.3	7.0	1.0	40	30.0	22
Bar Harbor town, Hancock County	3 982	2 142	66.9	61.8	2 662	8.4	2 376	74.9	9.7	1.3	117	61.5	108
Baring plantation, Washington County	221	105	61.1	60.0	133	6.8	122	93.4	18.9	-	14	42.9	6
Bath city, Sagadahoc County	7 239	3 906	67.7	63.6	4 730	3.2	4 647	82.5	12.7	1.0	476	70.2	434
Beals town, Washington County	485	241	61.2	53.1	297	4.0	269	71.4	13.0	-	15	60.0	23
Beaver Cove town, Piscataquis County	88	41	29.5	14.6	26	15.4	22	100.0	27.3	-	-	(X)	-
Beddington town, Washington County	15	2	46.7	100.0	7	-	7	28.6	-	71.4	-	(X)	-
Belfast city, Waldo County	5 201	2 850	61.3	57.9	3 176	6.2	2 884	88.0	10.2	0.2	252	63.9	271
Belgrade town, Kennebec County	2 315	1 216	68.0	62.9	1 574	2.9	1 473	91.8	11.6	0.2	143	86.0	155
Belmont town, Waldo County	676	350	63.5	58.9	429	6.3	386	97.7	15.0	-	33	78.8	28
Benton town, Kennebec County	1 948	966	64.9	61.6	1 257	4.5	1 192	92.5	6.0	1.3	149	79.2	151
Berwick CDP, York County	1 449	782	64.7	55.5	919	5.9	863	93.3	11.2	1.9	161	46.6	80
Berwick town, York County	4 731	2 423	75.2	70.0	3 541	2.7	3 409	93.5	11.4	1.5	432	66.2	286
Bethel town, Oxford County	1 949	998	68.3	61.5	1 331	4.1	1 267	87.5	12.4	0.2	97	73.2	105
Biddeford city, York County	16 756	9 075	65.6	60.1	10 996	4.7	10 209	91.0	12.4	1.4	1 171	74.4	1 101
Bingham CDP, Somerset County	678	355	53.2	47.6	361	3.3	336	86.6	18.2	-	47	66.0	34
Bingham town, Somerset County	793	413	54.0	47.9	428	3.0	402	87.1	17.4	-	53	67.9	42
Blaine town, Aroostook County	596	313	64.9	61.0	387	4.7	359	91.9	8.6	0.6	40	72.5	40
Blanchard UT, Piscataquis County	63	29	47.6	44.8	30	16.7	22	90.9	22.7	-	-	(X)	-
Blue Hill town, Hancock County	1 955	1 050	62.1	58.8	1 215	4.5	1 142	83.5	4.6	-	81	79.0	67
Boothbay town, Lincoln County	2 405	1 255	63.3	55.7	1 519	5.6	1 399	91.7	12.4	0.2	122	59.8	95
Boothbay Harbor CDP, Lincoln County	1 132	623	56.8	51.2	643	12.8	556	82.2	14.0	-	46	84.8	67
Boothbay Harbor town, Lincoln County	1 972	1 057	59.0	52.5	1 147	9.1	1 039	83.2	13.3	0.8	66	80.3	93
Bowdoin town, Sagadahoc County	2 055	1 062	72.7	67.8	1 471	2.6	1 428	90.4	13.8	0.6	137	73.0	137
Bowdoinham town, Sagadahoc County	2 021	989	76.0	72.3	1 514	5.2	1 431	90.7	11.2	0.5	103	70.9	72
Bowerbank town, Piscataquis County	87	41	39.1	31.7	34	8.8	31	100.0	-	-	1	-	-
Bradford town, Penobscot County	892	437	60.7	51.7	538	6.5	503	92.4	13.1	-	55	54.5	49
Bradley town, Penobscot County	1 005	512	67.9	62.5	680	4.7	640	95.8	11.7	-	58	81.0	60
Bremen town, Lincoln County	648	344	54.2	46.5	351	3.7	330	86.1	10.0	-	28	64.3	21
Brewer city, Penobscot County	7 179	3 843	64.2	58.4	4 588	3.8	4 344	94.7	9.6	0.6	402	64.7	336

Table 8. **Employment Status and Journey to Work: 2000**—Con.

[Data based on a sample (except Tables 65-68). For information on confidentiality protection, coverage, sampling error, and nonsampling error, see Appendix G.
For location of definitions, see "How to Use This Census Report"]

State County Place and County Subdivision	Population 16 years and over												Own children under 6 years, all parents in family in labor force
			Labor force								Females with own children under 6 years		
			Percent in labor force		Civilian labor force		Workers						
								Means of transportation to work					
	Total	Female	Total	Female	Number	Percent un-employed	Number	Percent using car, truck, or van	Percent in carpools	Percent using public trans-portation	Number	Percent in labor force	
PLACE AND COUNTY SUBDIVISION—Con.													
Bridgewater town, Aroostook County	505	250	63.8	59.6	320	7.5	296	96.6	8.4	-	28	64.3	17
Bridgton CDP, Cumberland County	2 023	995	54.3	56.2	1 099	2.4	1 058	86.4	11.8	-	87	60.9	76
Bridgton town, Cumberland County	3 927	1 963	58.8	58.3	2 303	4.7	2 153	89.4	11.4	0.4	220	69.1	195
Brighton plantation, Somerset County	73	37	72.6	62.2	53	9.4	48	91.7	29.2	-	3	100.0	10
Bristol town, Lincoln County	2 196	1 108	57.4	54.4	1 261	3.5	1 192	87.7	9.9	-	88	78.4	87
Brooklin town, Hancock County	692	367	62.9	58.0	435	3.7	411	80.8	9.7	-	25	64.0	24
Brooks town, Waldo County	776	412	69.1	63.6	532	8.5	487	85.6	11.5	0.8	43	67.4	59
Brooksville town, Hancock County	771	401	62.8	56.1	484	4.5	456	75.9	10.5	2.2	36	55.6	29
Brownfield town, Oxford County	999	501	64.2	64.5	641	6.2	595	94.1	13.1	0.8	57	70.2	43
Brownville town, Piscataquis County	1 054	549	52.2	46.1	550	8.2	492	89.8	19.7	-	59	61.0	47
Brunswick CDP, Cumberland County	11 913	6 328	60.5	54.2	6 859	4.4	6 745	81.8	11.6	1.0	607	54.9	523
Brunswick town, Cumberland County	16 839	8 868	63.5	57.3	9 681	3.8	10 067	83.1	10.7	0.9	995	56.4	814
Brunswick Station CDP, Cumberland County	1 068	464	81.5	72.2	281	2.8	816	74.5	11.0	1.2	124	51.6	78
Buckfield town, Oxford County	1 313	663	74.1	66.1	968	2.6	927	91.9	16.4	0.3	67	68.7	66
Bucksport CDP, Hancock County	2 320	1 266	63.9	58.4	1 463	9.2	1 317	90.8	10.1	0.3	149	60.4	148
Bucksport town, Hancock County	3 841	2 073	65.2	58.3	2 485	8.2	2 228	93.1	9.5	0.2	228	61.4	207
Burlington town, Penobscot County	306	147	48.7	39.5	149	8.7	132	93.2	9.8	-	16	12.5	5
Burnham town, Waldo County	863	428	65.5	62.4	561	7.1	522	92.3	14.9	0.4	55	58.2	50
Buxton town, York County	5 784	2 900	75.0	68.6	4 330	2.0	4 205	96.1	9.4	0.2	371	79.2	437
Byron town, Oxford County	76	38	64.5	60.5	49	4.1	45	95.6	8.9	-	2	100.0	2
Calais city, Washington County	2 791	1 520	56.5	49.4	1 547	7.8	1 417	90.5	8.1	0.7	131	59.5	112
Cambridge town, Somerset County	418	215	58.6	50.2	245	6.5	219	95.9	11.9	-	27	25.9	17
Camden CDP, Knox County	3 449	1 956	59.3	48.7	2 046	2.4	1 975	77.4	9.1	-	159	54.1	112
Camden town, Knox County	4 374	2 401	60.9	50.6	2 665	1.8	2 594	78.8	8.8	0.3	216	52.3	176
Canaan town, Somerset County	1 536	781	64.6	58.8	990	8.1	887	89.5	13.2	0.5	102	61.8	102
Canton town, Oxford County	877	446	52.3	44.4	459	5.7	404	90.8	13.6	-	45	35.6	25
Cape Elizabeth town, Cumberland County	6 992	3 755	65.9	59.2	4 603	3.3	4 375	88.3	6.4	0.2	365	50.1	281
Cape Neddick CDP, York County	2 328	1 302	60.7	52.3	1 400	6.4	1 291	96.2	9.5	-	150	40.7	72
Caratunk town, Somerset County	102	49	73.5	65.3	75	12.0	66	77.3	15.2	-	4	50.0	2
Caribou city, Aroostook County	6 693	3 541	58.8	52.8	3 907	5.2	3 663	92.7	15.0	0.7	396	72.2	388
Carmel town, Penobscot County	1 864	947	71.0	62.4	1 323	4.2	1 242	93.9	9.1	-	112	59.8	104
Carrabassett Valley town, Franklin County	302	152	73.8	73.0	223	8.1	197	90.4	6.6	0.5	21	52.4	16
Carroll plantation, Penobscot County	117	59	53.0	49.2	62	6.5	56	91.1	14.3	-	2	100.0	2
Carthage town, Franklin County	384	176	56.0	46.6	215	11.2	183	92.3	12.6	-	25	20.0	11
Cary plantation, Aroostook County	176	85	53.4	52.9	94	6.4	88	97.7	9.1	-	4	25.0	2
Casco town, Cumberland County	2 686	1 368	70.3	64.6	1 889	3.8	1 769	93.3	15.7	0.2	122	82.8	170
Castine town, Hancock County	1 219	402	57.7	57.7	686	1.5	663	57.2	10.7	0.2	40	47.5	23
Castle Hill town, Aroostook County	360	172	57.5	50.6	207	10.6	176	93.8	16.5	-	19	52.6	20
Caswell town, Aroostook County	250	121	58.0	60.3	145	15.9	120	92.5	7.5	-	13	100.0	15
Centerville town, Washington County	28	12	35.7	25.0	10	-	10	100.0	30.0	-	-	(X)	-
Central Aroostook UT, Aroostook County	93	46	58.1	54.3	54	3.7	52	96.2	30.8	-	2	-	-
Central Hancock UT, Hancock County	125	60	63.2	61.7	79	15.2	63	100.0	19.0	-	4	-	2
Central Somerset UT, Somerset County	280	136	54.3	41.9	152	11.2	133	91.0	10.5	-	9	-	-
Chapman town, Aroostook County	364	185	69.8	67.0	254	5.9	237	94.9	13.9	-	25	56.0	25
Charleston town, Penobscot County	1 110	501	55.3	57.7	610	6.4	567	89.1	8.5	0.4	52	63.5	31
Charlotte town, Washington County	267	139	59.2	58.3	158	2.5	148	90.5	2.7	-	10	70.0	10
Chelsea town, Kennebec County	1 986	942	65.3	68.4	1 289	3.0	1 227	93.2	13.9	2.0	110	88.2	121
Cherryfield town, Washington County	938	498	51.0	41.8	476	10.3	425	87.8	11.3	0.2	52	50.0	31
Chester town, Penobscot County	423	228	59.8	50.9	253	5.5	229	95.2	12.2	-	25	64.0	15
Chesterville town, Franklin County	921	471	65.5	58.6	603	4.5	554	91.9	13.9	-	59	62.7	59
China town, Kennebec County	3 110	1 589	70.0	63.7	2 168	3.8	2 056	93.4	10.2	0.2	150	60.7	141
Chisholm CDP, Franklin County	1 158	652	56.9	47.2	654	4.0	612	93.8	6.4	-	35	62.9	42
Clifton town, Penobscot County	587	289	73.3	65.7	428	4.9	406	93.3	15.5	-	32	75.0	26
Clinton CDP, Kennebec County	966	522	59.7	55.6	577	13.2	487	87.7	9.7	-	65	78.5	72
Clinton town, Kennebec County	2 555	1 265	63.6	58.3	1 625	8.2	1 444	92.1	6.2	-	158	72.2	184
Codyville plantation, Washington County	19	7	84.2	57.1	16	12.5	14	100.0	14.3	-	-	(X)	-
Columbia town, Washington County	366	179	68.3	68.7	250	8.4	224	87.5	21.9	-	25	64.0	17
Columbia Falls town, Washington County	461	233	62.5	55.4	285	14.7	241	92.1	12.0	-	29	65.5	24
Connor UT, Aroostook County	316	161	61.7	57.1	193	5.7	182	95.6	7.1	-	9	66.7	17
Cooper town, Washington County	116	59	56.0	61.0	65	7.7	60	96.7	5.0	3.3	3	100.0	-
Coplin plantation, Franklin County	139	66	66.2	71.2	92	2.2	86	95.3	2.3	-	8	75.0	7
Corinna town, Penobscot County	1 677	840	60.9	54.0	1 021	10.6	900	88.6	9.8	-	105	50.5	79
Corinth town, Penobscot County	1 946	1 020	67.1	59.2	1 299	5.7	1 208	88.6	10.6	0.2	136	54.4	103
Cornish town, York County	990	505	65.2	57.0	645	1.9	622	90.8	16.9	0.6	67	68.7	54
Cornville town, Somerset County	935	472	64.4	55.5	598	4.0	557	94.3	13.5	-	49	42.9	41
Cranberry Isles town, Hancock County	114	54	56.1	53.7	64	3.1	61	50.8	11.5	13.1	-	(X)	-
Crawford town, Washington County	71	35	43.7	37.1	31	9.7	22	100.0	36.4	-	6	50.0	9
Criehaven UT, Knox County	-	-	(X)	(X)	-	(X)	-	(X)	(X)	(X)	-	(X)	-
Crystal town, Aroostook County	229	118	62.9	60.2	144	12.5	116	94.8	6.9	-	10	100.0	13
Cumberland town, Cumberland County	5 195	2 687	68.4	59.8	3 551	3.3	3 342	90.3	5.0	0.8	370	47.6	261
Cumberland Center CDP, Cumberland County	1 766	942	70.9	57.6	1 252	2.7	1 208	93.6	5.2	-	167	37.1	98
Cushing town, Knox County	1 054	524	69.3	64.3	730	2.1	686	85.7	12.4	0.6	57	80.7	75
Cutler town, Washington County	469	227	59.7	44.5	215	2.3	272	83.1	9.2	-	38	47.4	43
Cyr plantation, Aroostook County	88	52	64.8	59.6	57	17.5	43	95.3	4.7	-	4	100.0	6
Dallas plantation, Franklin County	212	102	66.5	60.8	141	10.6	122	86.1	11.5	-	4	-	7
Damariscotta town, Lincoln County	1 673	941	52.4	42.5	877	3.9	821	87.6	13.6	-	100	75.0	69
Damariscotta-Newcastle CDP, Lincoln County	1 505	877	48.8	41.8	734	2.3	690	77.4	9.6	-	61	65.6	43
Danforth town, Washington County	507	263	47.9	42.2	243	5.3	230	90.9	16.1	0.9	17	52.9	15
Dayton town, York County	1 300	659	78.5	72.2	1 016	2.2	977	94.0	11.0	0.7	141	85.8	164

Table 8. **Employment Status and Journey to Work: 2000**—Con.

[Data based on a sample (except Tables 65-68). For information on confidentiality protection, coverage, sampling error, and nonsampling error, see Appendix G.
For location of definitions, see "How to Use This Census Report"]

State County Place and County Subdivision	Population 16 years and over												Own children under 6 years, all parents in family in labor force
			Labor force								Females with own children under 6 years		
			Percent in labor force		Civilian labor force		Workers						
								Means of transportation to work					
	Total	Female	Total	Female	Number	Percent un-employed	Number	Percent using car, truck, or van	Percent in carpools	Percent using public trans-portation	Number	Percent in labor force	
PLACE AND COUNTY SUBDIVISION—Con.													
Deblois town, Washington County	29	14	17.2	-	5	-	5	100.0	-	-	-	(X)	3
Dedham town, Hancock County	1 140	569	72.3	67.3	821	3.2	771	93.8	10.5	-	40	72.5	54
Deer Isle town, Hancock County	1 511	798	57.5	51.3	869	6.3	787	83.7	15.0	0.4	76	73.7	77
Denmark town, Oxford County	803	421	66.3	61.5	532	3.0	505	93.1	15.8	-	32	78.1	35
Dennistown plantation, Somerset County	24	9	100.0	100.0	24	12.5	21	100.0	-	-	2	100.0	2
Dennysville town, Washington County	252	132	53.6	39.4	135	4.4	128	86.7	11.7	-	21	61.9	14
Detroit town, Somerset County	624	307	66.0	59.6	410	4.4	381	88.7	11.5	-	54	51.9	41
Dexter CDP, Penobscot County	1 699	940	55.4	45.1	942	4.5	900	89.3	15.1	-	96	45.8	98
Dexter town, Penobscot County	3 072	1 671	56.6	47.3	1 731	3.4	1 659	89.9	15.6	0.4	173	54.9	164
Dixfield CDP, Oxford County	912	470	60.1	50.4	548	4.2	514	89.7	14.2	-	54	77.8	56
Dixfield town, Oxford County	1 919	996	60.4	51.3	1 159	5.3	1 063	89.1	10.7	0.5	93	68.8	87
Dixmont town, Penobscot County	848	430	65.4	59.8	550	6.4	511	92.8	14.7	1.0	60	55.0	43
Dover-Foxcroft town, Piscataquis County	3 324	1 726	60.2	53.3	1 994	9.4	1 772	86.3	7.7	-	152	60.5	142
Dover-Foxcroft CDP, Piscataquis County	2 041	1 071	60.2	53.8	1 222	8.0	1 124	83.6	8.5	-	42	57.1	37
Dresden town, Lincoln County	1 268	636	70.8	62.4	884	4.2	829	93.0	13.1	0.2	84	78.6	95
Drew plantation, Penobscot County	45	27	37.8	18.5	17	-	17	88.2	-	-	3	-	-
Durham town, Androscoggin County	2 588	1 304	76.7	71.2	1 979	2.8	1 907	93.0	12.6	1.2	174	74.1	185
Dyer Brook town, Aroostook County	168	83	62.5	61.4	105	1.9	103	94.2	12.6	1.9	4	100.0	6
Eagle Lake town, Aroostook County	689	355	48.6	45.6	335	7.2	302	90.1	10.3	0.7	30	70.0	18
Eastbrook town, Hancock County	286	152	69.6	65.1	199	6.0	180	89.4	18.9	2.2	10	70.0	12
East Central Franklin UT, Franklin County	401	198	64.8	60.1	260	0.8	254	90.9	7.5	-	14	85.7	17
East Central Penobscot UT, Penobscot County	228	119	71.1	67.2	161	8.7	139	91.4	11.5	-	19	63.2	12
East Central Washington UT, Washington County	599	307	65.8	64.5	394	7.1	359	92.5	20.9	1.4	47	70.2	40
East Hancock UT, Hancock County	62	29	48.4	31.0	30	20.0	21	90.5	-	-	3	-	-
East Machias town, Washington County	1 090	575	62.8	59.0	682	6.6	616	90.9	11.9	-	62	77.4	49
East Millinocket town, Penobscot County	1 474	784	51.2	48.3	755	5.4	696	86.1	4.9	-	65	55.4	30
East Millinocket CDP, Penobscot County	1 381	737	50.2	48.2	693	5.6	636	85.1	5.0	-	53	58.5	27
Easton town, Aroostook County	1 004	529	63.5	55.0	636	4.1	598	92.5	12.9	-	40	67.5	44
Eastport city, Washington County	1 367	725	56.7	52.8	769	15.3	647	81.8	11.4	0.5	58	74.1	68
Eddington town, Penobscot County	1 652	842	71.2	70.3	1 173	4.8	1 097	94.3	13.1	-	73	79.5	93
Edgecomb town, Lincoln County	860	451	66.0	60.3	567	3.7	538	88.5	10.6	0.7	48	79.2	58
Edinburg town, Penobscot County	89	43	69.7	72.1	62	-	62	96.8	21.0	3.2	-	(X)	-
Eliot town, York County	4 612	2 417	68.4	60.6	3 146	0.9	3 034	91.7	11.0	0.7	251	53.4	205
Ellsworth city, Hancock County	5 187	2 761	65.1	58.6	3 332	3.8	3 196	86.9	12.9	-	311	65.3	242
Embden town, Somerset County	730	342	54.7	50.9	399	9.3	351	91.2	12.3	0.6	29	51.7	24
Enfield town, Penobscot County	1 228	614	62.9	55.0	770	4.8	729	93.6	13.6	0.3	81	66.7	75
Etna town, Penobscot County	793	412	66.8	60.0	528	9.1	471	88.7	17.4	-	54	50.0	31
Eustis town, Franklin County	524	244	66.4	58.6	348	2.6	320	85.6	14.4	-	17	47.1	16
Exeter town, Penobscot County	791	387	60.2	52.7	476	6.7	430	88.8	13.0	-	55	49.1	38
Fairfield CDP, Somerset County	1 843	1 013	63.4	57.2	1 169	3.2	1 124	90.3	10.8	1.1	71	50.7	54
Fairfield town, Somerset County	5 020	2 616	67.6	62.8	3 384	5.6	3 163	91.3	10.7	0.4	257	60.3	236
Falmouth town, Cumberland County	7 732	4 134	63.9	54.2	4 938	2.6	4 694	89.9	5.9	0.4	638	62.4	456
Falmouth Foreside CDP, Cumberland County	1 531	881	55.7	47.9	853	4.0	795	86.8	3.9	-	108	80.6	86
Farmingdale CDP, Kennebec County	1 493	835	66.3	61.4	981	6.6	913	89.7	9.4	0.5	123	79.7	119
Farmingdale town, Kennebec County	2 204	1 194	67.7	62.8	1 484	5.3	1 399	91.0	10.9	0.4	161	74.5	145
Farmington CDP, Franklin County	3 644	2 227	60.9	57.0	2 218	15.8	1 783	71.3	12.8	1.0	123	48.8	56
Farmington town, Franklin County	6 197	3 493	62.2	58.1	3 852	12.7	3 236	82.0	14.9	0.6	249	56.2	198
Fayette town, Kennebec County	823	417	67.3	59.5	552	4.2	516	92.6	9.1	-	45	73.3	35
Fort Fairfield CDP, Aroostook County	1 329	775	54.4	43.6	723	4.3	678	86.7	9.7	-	52	57.7	27
Fort Fairfield town, Aroostook County	2 835	1 486	57.5	52.6	1 631	5.9	1 513	88.6	8.3	1.2	128	71.1	129
Fort Kent CDP, Aroostook County	1 566	850	49.0	46.8	767	7.4	696	80.2	12.9	-	76	57.9	63
Fort Kent town, Aroostook County	3 399	1 753	58.5	52.9	1 990	4.4	1 870	87.8	12.4	-	167	50.9	141
Frankfort town, Waldo County	806	421	63.5	56.1	512	6.8	468	94.0	10.3	-	58	43.1	28
Franklin town, Hancock County	1 103	566	63.8	60.2	687	7.7	629	89.5	13.0	0.8	59	62.7	50
Freedom town, Waldo County	517	245	64.8	62.0	335	7.5	298	94.3	15.1	1.0	21	81.0	28
Freeport CDP, Cumberland County	1 455	804	77.0	74.8	1 110	4.3	1 042	82.2	8.6	1.6	86	76.7	111
Freeport town, Cumberland County	6 093	3 135	71.6	66.6	4 354	2.8	4 076	89.2	10.5	1.2	491	71.7	464
Frenchboro town, Hancock County	21	7	61.9	28.6	13	-	10	60.0	-	-	-	(X)	-
Frenchville town, Aroostook County	964	489	60.6	55.6	584	4.5	535	91.8	5.2	-	55	74.5	55
Friendship town, Knox County	991	502	56.6	47.8	561	2.7	524	85.7	15.6	-	44	65.9	47
Fryeburg CDP, Oxford County	1 194	665	62.9	58.5	751	4.3	701	86.4	14.3	-	57	57.9	48
Fryeburg town, Oxford County	2 476	1 308	63.6	59.0	1 575	5.7	1 454	88.0	14.0	-	141	68.8	105
Frye Island town, Cumberland County	-	-	(X)	(X)	-	(X)	-	(X)	(X)	(X)	-	(X)	-
Gardiner city, Kennebec County	4 899	2 607	66.3	59.7	3 250	5.3	3 052	92.2	11.7	0.7	305	71.8	317
Garfield plantation, Aroostook County	58	27	62.1	51.9	36	-	36	88.9	-	-	6	50.0	3
Garland town, Penobscot County	742	371	62.7	58.0	465	4.9	432	89.1	12.3	-	38	60.5	48
Georgetown town, Sagadahoc County	803	390	65.3	59.5	521	1.5	495	87.9	8.9	0.4	39	69.2	44
Gilead town, Oxford County	140	69	59.3	58.0	83	8.4	76	100.0	7.9	-	7	28.6	6
Glenburn town, Penobscot County	3 009	1 559	74.6	68.2	2 231	4.0	2 136	94.6	9.5	0.5	179	68.7	153
Glenwood plantation, Aroostook County	-	-	(X)	(X)	-	(X)	-	(X)	(X)	(X)	-	(X)	-
Gorham CDP, Cumberland County	3 569	1 928	63.7	60.4	2 272	13.9	1 932	83.0	9.4	1.4	149	88.6	191
Gorham town, Cumberland County	10 879	5 726	74.1	69.4	8 047	6.2	7 470	89.3	8.2	0.6	717	78.9	761
Gouldsboro town, Hancock County	1 598	810	60.5	51.9	857	3.9	921	86.9	16.2	0.2	74	55.4	57
Grand Isle town, Aroostook County	427	207	47.1	34.3	201	6.5	181	92.8	5.5	-	20	35.0	9
Grand Lake Stream plantation, Washington County	164	83	45.7	31.3	75	-	75	70.7	8.0	-	-	(X)	-
Gray town, Cumberland County	5 363	2 673	73.3	67.9	3 921	1.7	3 776	95.0	9.0	0.4	320	56.3	255
Great Pond town, Hancock County	34	16	67.6	50.0	23	-	23	82.6	17.4	-	-	(X)	-
Greenbush town, Penobscot County	1 083	539	67.7	62.5	732	7.1	674	96.3	14.8	0.6	51	64.7	46

Table 8. **Employment Status and Journey to Work: 2000**—Con.

[Data based on a sample (except Tables 65-68). For information on confidentiality protection, coverage, sampling error, and nonsampling error, see Appendix G.
For location of definitions, see "How to Use This Census Report"]

State County Place and County Subdivision	Population 16 years and over												Own children under 6 years, all parents in family in labor force
			Labor force								Females with own children under 6 years		
			Percent in labor force		Civilian labor force		Workers						
								Means of transportation to work					
	Total	Female	Total	Female	Number	Percent un-employed	Number	Percent using car, truck, or van	Percent in carpools	Percent using public trans-portation	Number	Percent in labor force	
PLACE AND COUNTY SUBDIVISION—Con.													
Greene town, Androscoggin County	3 153	1 570	76.6	72.5	2 414	3.4	2 279	97.1	12.8	-	168	85.1	238
Greenville CDP, Piscataquis County	1 057	572	59.3	57.0	627	6.4	584	88.0	10.6	0.5	63	71.4	50
Greenville town, Piscataquis County	1 295	687	59.0	56.8	764	6.2	712	87.5	9.7	0.4	74	68.9	58
Greenwood town, Oxford County	641	332	66.8	61.7	428	4.0	404	90.6	9.4	-	40	57.5	33
Guilford CDP, Piscataquis County	763	431	62.9	54.1	480	8.1	431	82.8	18.3	-	47	85.1	49
Guilford town, Piscataquis County	1 233	664	60.0	51.8	740	7.0	672	87.5	17.1	-	73	67.1	59
Hallowell city, Kennebec County	2 021	1 081	64.9	64.8	1 303	4.5	1 244	90.8	8.1	0.3	99	71.7	70
Hamlin town, Aroostook County	227	118	52.9	48.3	120	5.0	109	93.6	3.7	-	2	100.0	4
Hammond town, Aroostook County	71	36	69.0	58.3	49	8.2	45	100.0	8.9	-	-	(X)	2
Hampden CDP, Penobscot County	3 153	1 667	70.2	65.0	2 205	3.6	2 107	93.1	10.5	0.4	146	76.0	160
Hampden town, Penobscot County	4 823	2 538	73.0	67.8	3 514	4.8	3 288	93.6	9.9	0.2	299	63.2	240
Hancock town, Hancock County	1 695	894	67.1	61.6	1 129	5.8	1 047	91.2	10.3	0.8	104	70.2	105
Hanover town, Oxford County	196	103	69.4	63.1	136	1.5	133	91.7	6.8	-	6	66.7	6
Harmony town, Somerset County	784	406	55.6	53.9	436	10.1	378	86.8	16.9	-	43	55.8	35
Harpswell town, Cumberland County	4 342	2 247	59.5	53.3	2 547	2.2	2 484	89.7	13.1	0.8	188	60.6	137
Harrington town, Washington County	724	381	58.8	49.9	424	6.6	391	89.3	16.9	-	40	50.0	24
Harrison town, Cumberland County	1 796	926	66.0	59.6	1 184	3.4	1 107	89.6	11.4	0.1	111	59.5	87
Hartford town, Oxford County	726	340	67.5	61.2	490	4.9	453	96.5	8.8	-	42	71.4	59
Hartland CDP, Somerset County	688	371	59.9	56.6	410	5.9	378	83.1	22.8	-	46	63.0	44
Hartland town, Somerset County	1 438	750	61.9	56.9	888	6.6	810	90.0	19.5	-	84	66.7	81
Haynesville town, Aroostook County	96	55	57.3	54.5	55	3.6	49	100.0	4.1	-	6	66.7	8
Hebron town, Oxford County	804	389	79.5	73.3	639	3.0	613	84.2	12.4	-	41	75.6	52
Hermon town, Penobscot County	3 420	1 795	76.3	70.5	2 610	4.1	2 473	93.7	6.2	0.4	284	80.3	275
Hersey town, Aroostook County	49	25	63.3	56.0	31	-	26	92.3	15.4	-	8	-	-
Hibberts gore, Lincoln County	2	2	100.0	100.0	2	-	2	100.0	-	-	-	(X)	-
Highland plantation, Somerset County	49	29	38.8	37.9	19	21.1	15	100.0	13.3	-	2	100.0	2
Hiram town, Oxford County	1 062	550	68.1	64.7	723	8.7	641	90.6	13.6	-	79	75.9	88
Hodgdon town, Aroostook County	944	480	63.7	58.5	599	5.0	563	92.4	13.1	-	53	58.5	38
Holden town, Penobscot County	2 240	1 130	67.0	61.4	1 495	3.1	1 426	94.0	9.3	-	106	67.9	99
Hollis town, York County	3 163	1 630	77.2	72.3	2 429	2.9	2 327	93.4	9.9	0.5	222	72.1	241
Hope town, Knox County	989	520	73.2	66.0	718	1.7	695	90.8	7.5	0.3	72	70.8	66
Houlton CDP, Aroostook County	4 155	2 271	52.3	46.4	2 169	8.8	1 972	93.0	8.5	-	253	70.0	214
Houlton town, Aroostook County	5 136	2 783	54.1	47.9	2 773	8.1	2 533	92.9	8.9	0.2	343	75.2	309
Howland town, Penobscot County	1 099	573	58.3	49.9	639	7.0	587	93.2	13.3	0.3	64	59.4	61
Howland CDP, Penobscot County	982	518	56.3	47.5	551	8.0	502	93.0	14.5	0.4	56	57.1	57
Hudson town, Penobscot County	1 070	520	70.8	63.8	740	7.4	692	94.5	16.3	0.3	78	64.1	71
Industry town, Franklin County	599	294	62.1	53.7	372	5.6	341	94.1	9.7	1.2	42	57.1	31
Island Falls town, Aroostook County	665	341	60.5	52.2	402	10.9	356	89.3	10.4	-	33	63.6	31
Isle au Haut town, Knox County	63	30	65.1	66.7	41	7.3	38	42.1	-	-	3	100.0	2
Islesboro town, Waldo County	497	265	56.7	43.0	282	5.7	258	76.4	10.1	1.2	27	48.1	17
Jackman town, Somerset County	549	284	64.5	58.1	354	2.8	338	85.2	4.7	0.9	38	81.6	47
Jackson town, Waldo County	384	187	71.6	72.2	275	7.3	247	87.9	11.7	1.2	26	100.0	29
Jay town, Franklin County	3 847	1 995	65.9	58.9	2 532	3.4	2 405	95.5	11.7	-	220	79.5	258
Jefferson town, Lincoln County	1 855	934	66.5	62.8	1 234	4.6	1 155	90.0	10.5	-	104	63.5	90
Jonesboro town, Washington County	419	213	67.8	63.8	284	2.1	266	92.5	7.1	1.1	24	66.7	27
Jonesport town, Washington County	1 143	593	52.0	45.4	583	6.9	529	83.2	14.6	-	85	63.5	58
Kenduskeag town, Penobscot County	950	497	70.0	65.0	655	7.2	597	95.1	9.0	-	45	91.1	64
Kennebunk CDP, York County	3 942	2 169	63.6	54.4	2 488	3.4	2 373	90.7	4.9	1.2	176	74.4	186
Kennebunk town, York County	8 069	4 422	65.3	57.7	5 245	4.1	4 943	90.1	5.7	0.9	440	75.5	484
Kennebunkport CDP, York County	1 155	658	53.1	50.2	613	6.0	552	87.3	9.6	-	58	53.4	29
Kennebunkport town, York County	3 050	1 657	59.0	53.5	1 798	3.8	1 699	85.2	8.7	-	148	66.2	130
Kingfield town, Franklin County	852	464	67.6	62.1	576	3.8	550	89.8	9.1	0.9	57	66.7	69
Kingman UT, Penobscot County	159	86	35.2	27.9	56	3.6	52	94.2	3.8	-	4	-	-
Kingsbury plantation, Piscataquis County	-	-	(X)	(X)	-	(X)	-	(X)	(X)	(X)	-	(X)	-
Kittery CDP, York County	3 778	1 872	68.1	57.3	2 243	3.8	2 423	84.0	13.1	0.4	311	65.3	255
Kittery town, York County	7 598	3 927	68.2	60.2	4 845	4.0	4 918	89.6	10.9	0.5	573	67.7	474
Kittery Point CDP, York County	942	504	62.5	56.2	580	-	581	91.7	10.5	1.5	52	71.2	39
Knox town, Waldo County	547	264	63.3	54.9	346	7.2	313	86.3	11.2	-	37	54.1	20
Lagrange town, Penobscot County	561	282	64.9	60.6	364	6.0	335	95.5	15.2	1.2	35	48.6	27
Lake Arrowhead CDP, York County	1 462	750	73.6	68.7	1 056	5.3	999	97.3	12.6	-	178	64.6	159
Lake View plantation, Piscataquis County	29	10	20.7	60.0	6	-	6	100.0	33.3	-	-	(X)	-
Lakeville town, Penobscot County	54	25	35.2	28.0	19	-	19	100.0	36.8	-	-	(X)	-
Lamoine town, Hancock County	1 188	614	65.7	61.7	777	3.6	727	90.4	11.6	0.3	52	69.2	47
Lebanon town, York County	3 723	1 859	69.3	63.3	2 580	3.3	2 465	92.3	14.9	1.0	245	79.2	271
Lee town, Penobscot County	646	308	58.4	50.6	374	6.1	350	90.3	9.7	1.7	37	54.1	27
Leeds town, Androscoggin County	1 526	768	68.0	66.3	1 037	3.8	989	91.1	17.1	1.0	74	71.6	74
Levant town, Penobscot County	1 599	791	73.9	70.0	1 161	3.7	1 124	91.5	12.9	0.5	126	73.8	123
Lewiston city, Androscoggin County	29 116	15 419	61.1	55.2	17 774	6.8	16 314	85.5	13.1	1.9	1 680	74.8	1 688
Liberty town, Waldo County	702	368	62.5	59.5	433	6.0	394	90.1	14.7	0.5	74	68.9	57
Limerick town, York County	1 675	849	68.5	60.2	1 139	4.6	1 069	92.6	11.6	-	123	71.5	124
Limestone CDP, Aroostook County	1 184	548	49.4	41.4	570	23.0	454	92.7	16.7	-	31	32.3	16
Limestone town, Aroostook County	1 969	909	55.5	46.2	1 033	14.8	933	95.6	13.3	-	65	58.5	74
Limington town, York County	2 598	1 321	69.1	62.1	1 794	4.1	1 686	93.7	16.8	0.5	189	76.2	177
Lincoln plantation, Oxford County	34	23	38.2	26.1	13	-	13	76.9	-	-	-	(X)	-
Lincoln CDP, Penobscot County	2 279	1 295	49.6	43.5	1 131	10.3	983	82.0	10.7	-	56	53.6	64
Lincoln town, Penobscot County	4 083	2 159	53.1	45.1	2 168	7.6	1 953	89.6	8.8	-	164	57.9	161
Lincolnville town, Waldo County	1 635	805	68.4	63.9	1 114	2.5	1 048	89.2	14.9	-	104	62.5	68
Linneus town, Aroostook County	697	336	59.1	53.0	412	10.9	353	92.1	13.6	-	44	54.5	28
Lisbon town, Androscoggin County	6 997	3 637	70.7	64.9	4 745	3.9	4 667	95.8	15.9	0.1	433	77.4	501

Table 8. **Employment Status and Journey to Work: 2000**—Con.

[Data based on a sample (except Tables 65-68). For information on confidentiality protection, coverage, sampling error, and nonsampling error, see Appendix G.
For location of definitions, see "How to Use This Census Report"]

State County Place and County Subdivision	Population 16 years and over												Own children under 6 years, all parents in family in labor force
			Labor force								Females with own children under 6 years		
			Percent in labor force		Civilian labor force		Workers						
								Means of transportation to work					
	Total	Female	Total	Female	Number	Percent un-employed	Number	Percent using car, truck, or van	Percent in carpools	Percent using public trans-portation	Number	Percent in labor force	
PLACE AND COUNTY SUBDIVISION—Con.													
Lisbon Falls CDP, Androscoggin County	3 400	1 781	73.3	68.7	2 359	3.6	2 361	95.8	15.9	0.3	213	75.6	222
Litchfield town, Kennebec County	2 371	1 198	71.2	66.0	1 668	5.0	1 586	93.6	10.4	0.3	177	75.7	153
Little Falls-South Windham CDP, Cumberland County	1 411	464	44.9	64.9	625	5.8	589	95.4	8.0	-	53	60.4	33
Littleton town, Aroostook County	769	383	65.4	56.9	503	8.0	453	89.2	8.8	-	47	68.1	39
Livermore town, Androscoggin County	1 676	824	64.7	51.6	1 084	4.9	1 020	95.8	9.5	0.4	109	47.7	55
Livermore Falls CDP, Androscoggin County	1 269	652	55.5	47.1	704	11.8	621	94.2	13.7	-	79	51.9	63
Livermore Falls town, Androscoggin County	2 431	1 287	57.0	51.7	1 385	9.0	1 250	94.6	12.6	-	187	58.8	135
Long Island town, Cumberland County	151	89	58.9	55.1	89	4.5	85	52.9	5.9	21.2	7	42.9	4
Loring AFB CDP, Aroostook County	135	58	95.6	100.0	90	8.9	121	100.0	36.4	-	13	100.0	15
Lovell town, Oxford County	793	391	60.5	54.0	480	5.8	435	92.9	6.0	-	42	45.2	18
Lowell town, Penobscot County	250	113	60.8	50.4	152	7.2	139	100.0	6.5	-	8	25.0	6
Lubec town, Washington County	1 329	698	48.9	47.3	647	7.0	579	82.6	10.9	0.7	57	73.7	58
Ludlow town, Aroostook County	318	150	67.0	67.3	213	6.6	199	92.5	12.6	-	12	66.7	14
Lyman town, York County	2 899	1 469	73.5	69.4	2 126	2.4	2 033	94.3	10.6	-	220	70.9	145
Machias CDP, Washington County	1 196	676	53.9	51.3	639	12.8	540	80.7	10.7	0.4	70	68.6	51
Machias town, Washington County	1 984	1 086	54.9	56.3	1 084	9.7	910	83.8	10.1	0.2	110	71.8	97
Machiasport town, Washington County	899	378	50.5	54.8	453	1.5	440	92.0	12.7	-	37	54.1	21
Macwahoc plantation, Aroostook County	83	37	56.6	51.4	47	4.3	45	97.8	17.8	-	2	-	-
Madawaska CDP, Aroostook County	2 733	1 492	51.7	41.0	1 406	4.7	1 280	81.7	5.2	-	157	56.1	91
Madawaska town, Aroostook County	3 697	1 971	53.5	43.1	1 971	5.1	1 791	85.7	4.9	-	215	60.0	139
Madison CDP, Somerset County	2 239	1 253	52.7	42.9	1 179	7.5	1 081	88.8	15.4	-	90	76.7	124
Madison town, Somerset County	3 647	1 953	54.5	46.9	1 986	5.2	1 855	90.7	12.3	-	203	71.4	210
Madrid town, Franklin County	116	58	60.3	60.3	70	8.6	64	90.6	20.3	3.1	-	(X)	-
Magalloway plantation, Oxford County	28	14	53.6	57.1	15	6.7	12	100.0	-	-	-	(X)	-
Manchester town, Kennebec County	1 938	1 006	68.3	62.7	1 320	4.8	1 240	92.2	7.7	0.3	100	69.0	104
Mapleton town, Aroostook County	1 504	754	70.0	66.8	1 053	3.9	986	92.1	8.9	0.5	94	84.0	92
Mariaville town, Hancock County	268	127	71.3	71.7	188	4.3	177	100.0	9.6	-	12	58.3	6
Marshfield town, Washington County	397	212	66.8	68.4	265	4.5	243	90.1	6.2	-	27	88.9	28
Mars Hill town, Aroostook County	1 188	649	57.2	50.5	679	3.5	651	89.1	11.8	-	62	82.3	65
Mars Hill-Blaine CDP, Aroostook County	1 165	646	56.7	50.5	660	3.3	628	89.8	11.5	0.3	61	82.0	63
Masardis town, Aroostook County	222	98	64.4	65.3	143	14.0	119	95.8	11.8	1.7	4	-	-
Matinicus Isle plantation, Knox County	42	20	45.2	25.0	19	-	14	57.1	28.6	-	-	(X)	-
Mattawamkeag town, Penobscot County	657	339	52.8	46.6	345	10.7	302	94.7	12.6	-	40	50.0	25
Maxfield town, Penobscot County	59	34	55.9	55.9	33	9.1	30	80.0	10.0	6.7	6	66.7	3
Mechanic Falls town, Androscoggin County	2 379	1 221	69.1	64.1	1 639	5.2	1 528	91.5	13.6	0.5	157	69.4	145
Mechanic Falls CDP, Androscoggin County	1 843	969	66.5	60.0	1 222	5.0	1 141	89.7	11.5	0.6	125	64.8	116
Meddybemps town, Washington County	148	76	67.6	60.5	100	11.0	86	80.2	19.8	-	11	90.9	10
Medford town, Piscataquis County	154	62	67.5	58.1	102	18.6	83	94.0	24.1	-	6	66.7	5
Medway town, Penobscot County	1 174	561	54.9	45.3	644	5.6	585	95.7	6.3	-	63	63.5	63
Mercer town, Somerset County	554	273	64.4	59.3	357	2.8	341	93.8	11.7	-	26	88.5	30
Merrill town, Aroostook County	194	98	61.3	56.1	119	10.9	100	96.0	11.0	2.0	6	100.0	5
Mexico CDP, Oxford County	1 424	763	54.7	51.6	779	9.4	706	91.9	22.8	-	55	89.1	55
Mexico town, Oxford County	2 313	1 226	53.2	50.8	1 230	7.4	1 108	93.3	19.8	0.5	142	65.5	96
Milbridge town, Washington County	1 072	561	51.9	43.5	554	9.4	482	79.5	16.8	-	28	50.0	24
Milford CDP, Penobscot County	1 793	925	70.2	69.4	1 258	5.6	1 176	96.3	9.6	-	76	64.5	72
Milford town, Penobscot County	2 359	1 223	69.1	67.8	1 629	5.2	1 522	96.3	11.5	-	125	64.8	99
Millinocket town, Penobscot County	4 299	2 264	50.6	45.7	2 166	5.9	1 976	91.5	9.8	-	199	58.8	113
Millinocket CDP, Penobscot County	4 274	2 250	50.8	46.0	2 161	5.9	1 971	91.5	9.8	-	199	58.8	113
Milo CDP, Piscataquis County	1 550	830	53.1	46.0	823	8.6	725	92.7	15.3	0.3	79	58.2	70
Milo town, Piscataquis County	1 916	1 011	52.0	46.2	997	7.7	893	93.1	14.7	0.2	92	58.7	76
Milton UT, Oxford County	91	39	62.6	43.6	57	-	57	100.0	7.0	-	7	14.3	3
Minot town, Androscoggin County	1 700	853	76.6	71.7	1 297	3.7	1 224	92.5	9.0	0.2	115	80.0	118
Monhegan plantation, Lincoln County	71	34	91.5	94.1	65	-	65	9.2	-	-	2	100.0	1
Monmouth town, Kennebec County	2 881	1 526	70.9	68.0	2 027	3.7	1 943	92.9	9.1	-	166	74.1	183
Monroe town, Waldo County	690	348	67.2	62.6	460	7.8	417	86.1	7.0	-	34	67.6	37
Monson town, Piscataquis County	523	254	49.7	42.9	260	8.8	231	89.2	13.0	-	27	70.4	35
Monticello town, Aroostook County	634	327	62.0	55.7	393	7.4	358	93.9	13.4	-	41	68.3	24
Montville town, Waldo County	771	386	68.6	64.2	529	4.5	485	88.7	10.9	-	58	72.4	56
Moose River town, Somerset County	189	81	65.6	67.9	124	4.0	119	87.4	10.1	-	12	83.3	13
Moro plantation, Aroostook County	43	18	67.4	44.4	29	10.3	26	92.3	15.4	-	4	75.0	2
Morrill town, Waldo County	563	303	70.3	67.3	396	1.8	387	92.8	19.6	-	55	67.3	49
Moscow town, Somerset County	433	205	62.4	51.7	270	7.8	243	92.2	9.9	-	41	56.1	24
Mount Chase town, Penobscot County	225	104	56.4	54.8	127	9.4	106	86.8	9.4	-	7	100.0	6
Mount Desert town, Hancock County	1 734	931	63.3	59.5	1 092	3.5	1 037	83.4	6.8	1.0	68	86.8	59
Mount Vernon town, Kennebec County	1 197	591	69.1	68.5	825	3.2	789	92.3	8.6	-	59	81.4	61
Naples town, Cumberland County	2 571	1 274	65.0	59.2	1 670	2.5	1 585	94.8	12.3	0.4	167	73.7	146
Nashville plantation, Aroostook County	37	18	56.8	50.0	21	-	21	85.7	-	-	5	-	-
Newburgh town, Penobscot County	1 112	577	72.1	65.9	797	2.0	767	88.7	10.2	-	54	59.3	45
New Canada town, Aroostook County	236	118	67.4	64.4	159	3.8	150	90.7	18.0	-	16	68.8	13
Newcastle town, Lincoln County	1 399	743	65.1	60.4	911	2.2	876	83.6	8.3	-	77	71.4	62
Newfield town, York County	1 033	497	63.2	55.9	653	4.4	606	90.4	12.2	0.5	63	55.6	49
New Gloucester town, Cumberland County	3 557	1 817	79.1	73.0	2 801	3.8	2 687	92.4	11.3	0.3	310	80.3	288
New Limerick town, Aroostook County	416	206	62.7	57.8	261	0.8	257	95.7	10.5	-	25	80.0	23
Newport town, Penobscot County	2 361	1 242	60.6	51.1	1 417	8.9	1 285	93.0	12.4	-	163	57.1	122
Newport CDP, Penobscot County	1 473	777	56.6	44.5	829	10.3	742	91.6	15.4	-	116	64.7	86
New Portland town, Somerset County	633	342	63.7	59.1	403	5.5	374	89.3	16.3	-	39	66.7	33
Newry town, Oxford County	305	135	70.8	71.1	216	2.8	210	82.9	10.5	0.5	10	60.0	7
New Sharon town, Franklin County	1 033	522	68.0	64.8	700	4.0	671	89.6	10.4	-	50	84.0	63
New Sweden town, Aroostook County	502	257	61.0	52.1	303	9.9	268	93.3	9.3	-	19	47.4	10

Table 8. **Employment Status and Journey to Work: 2000**—Con.

[Data based on a sample (except Tables 65-68). For information on confidentiality protection, coverage, sampling error, and nonsampling error, see Appendix G.
For location of definitions, see "How to Use This Census Report"]

State County Place and County Subdivision	Population 16 years and over												Own children under 6 years, all parents in family in labor force
			Labor force								Females with own children under 6 years		
			Percent in labor force		Civilian labor force		Workers						
								Means of transportation to work					
	Total	Female	Total	Female	Number	Percent un-employed	Number	Percent using car, truck, or van	Percent in carpools	Percent using public trans-portation	Number	Percent in labor force	
PLACE AND COUNTY SUBDIVISION—Con.													
New Vineyard town, Franklin County	548	279	62.6	57.7	343	7.3	311	88.4	16.7	-	34	88.2	38
Nobleboro town, Lincoln County	1 277	679	65.4	61.0	835	1.0	808	94.6	15.6	-	72	81.9	68
Norridgewock CDP, Somerset County	1 195	627	70.6	67.5	844	5.7	786	94.3	24.9	-	67	82.1	78
Norridgewock town, Somerset County	2 535	1 302	68.3	63.4	1 732	4.2	1 636	92.4	17.4	-	184	85.9	238
North Berwick CDP, York County	1 251	645	65.3	60.5	817	2.9	776	88.9	15.7	0.9	106	33.0	42
North Berwick town, York County	3 288	1 672	70.4	65.1	2 314	3.8	2 193	94.0	14.2	0.3	203	53.2	135
Northeast Piscataquis UT, Piscataquis County	279	122	58.8	63.1	164	14.6	134	88.8	17.2	-	9	55.6	6
Northeast Somerset UT, Somerset County	271	118	57.9	61.0	157	12.7	132	69.7	9.8	-	8	50.0	9
Northfield town, Washington County	112	50	68.8	68.0	77	-	77	94.8	-	-	2	-	-
North Franklin UT, Franklin County	31	13	51.6	30.8	16	-	16	62.5	-	-	-	(X)	-
North Haven town, Knox County	295	145	65.8	57.9	194	2.6	167	86.8	15.0	-	23	65.2	18
North Oxford UT, Oxford County	13	6	30.8	33.3	4	-	4	100.0	-	-	-	(X)	-
North Penobscot UT, Penobscot County	403	195	58.1	47.2	234	1.3	230	91.7	7.4	-	9	55.6	4
Northport town, Waldo County	1 078	538	60.9	59.1	655	4.1	615	89.4	11.9	1.1	64	87.5	72
North Washington UT, Washington County	451	236	59.4	57.6	268	12.3	221	89.1	15.8	1.4	23	52.2	18
Northwest Aroostook UT, Aroostook County	25	12	80.0	58.3	20	-	20	65.0	-	-	-	(X)	-
Northwest Hancock UT, Hancock County	-	-	(X)	(X)	-	(X)	-	(X)	(X)	(X)	-	(X)	-
Northwest Piscataquis UT, Piscataquis County	132	60	73.5	58.3	97	-	88	81.8	2.3	-	7	71.4	4
Northwest Somerset UT, Somerset County	15	6	80.0	100.0	12	-	12	100.0	-	-	-	(X)	-
North Windham CDP, Cumberland County	3 487	1 854	71.0	68.2	2 477	2.3	2 396	94.5	7.7	-	257	67.3	211
North Yarmouth town, Cumberland County	2 344	1 176	78.8	74.6	1 847	3.7	1 746	90.3	7.1	1.3	162	73.5	161
Norway CDP, Oxford County	2 099	1 154	57.4	50.6	1 205	8.9	1 047	87.9	22.0	0.8	131	51.9	103
Norway town, Oxford County	3 724	2 000	60.6	53.1	2 255	5.5	2 058	90.7	16.3	0.4	228	61.0	178
Oakfield town, Aroostook County	600	313	54.7	47.6	325	6.8	305	93.4	13.4	-	26	65.4	14
Oakland CDP, Kennebec County	2 251	1 171	65.3	58.5	1 470	4.5	1 404	92.3	9.9	0.4	117	72.6	130
Oakland town, Kennebec County	4 589	2 353	64.8	58.6	2 963	5.6	2 794	93.8	10.3	0.2	264	70.8	273
Ogunquit town, York County	1 110	537	54.4	50.5	604	4.1	561	78.8	8.9	0.9	12	58.3	9
Old Orchard Beach town, York County	7 373	3 792	70.5	66.7	5 177	3.7	4 925	93.8	10.5	2.0	356	75.6	353
Old Orchard Beach CDP, York County	7 373	3 792	70.5	66.7	5 177	3.7	4 925	93.8	10.5	2.0	356	75.6	353
Old Town city, Penobscot County	6 707	3 517	63.1	58.7	4 202	5.7	3 862	89.7	11.6	1.8	358	69.6	293
Orient town, Aroostook County	134	65	40.3	30.8	54	3.7	48	89.6	12.5	2.1	6	66.7	6
Orland town, Hancock County	1 681	864	64.9	57.4	1 091	5.5	1 000	92.2	10.2	0.5	98	75.5	101
Orono town, Penobscot County	8 191	4 081	62.2	61.3	5 070	9.8	4 414	71.0	11.2	1.2	240	44.2	137
Orono CDP, Penobscot County	7 490	3 743	62.3	62.4	4 639	10.3	4 006	68.6	11.0	1.1	198	48.5	110
Orrington town, Penobscot County	2 791	1 387	73.4	68.9	2 043	3.3	1 941	96.9	10.4	-	186	81.2	231
Osborn town, Hancock County	63	30	65.1	43.3	41	9.8	37	91.9	5.4	-	5	80.0	5
Otis town, Hancock County	437	209	65.0	67.0	284	6.0	261	93.5	13.4	0.8	19	94.7	26
Otisfield town, Oxford County	1 203	600	67.5	61.3	812	6.2	744	96.6	12.4	0.5	75	64.0	62
Owls Head town, Knox County	1 328	697	59.9	56.0	794	1.6	757	88.0	11.2	-	53	77.4	66
Oxbow plantation, Aroostook County	47	25	46.8	56.0	22	22.7	17	64.7	-	-	2	-	-
Oxford CDP, Oxford County	1 037	522	69.6	69.3	722	3.0	677	92.8	17.3	-	61	80.3	86
Oxford town, Oxford County	3 049	1 572	69.7	67.2	2 125	4.1	1 956	89.0	14.7	-	149	71.8	173
Palermo town, Waldo County	943	466	64.4	54.5	607	6.9	552	91.1	14.7	-	56	58.9	49
Palmyra town, Somerset County	1 531	790	64.0	58.0	980	7.3	890	88.3	13.6	0.2	99	62.6	79
Paris town, Oxford County	3 894	2 055	61.9	56.4	2 412	4.2	2 290	90.3	13.7	0.3	228	70.6	192
Parkman town, Piscataquis County	643	311	55.7	47.3	358	8.1	324	96.9	11.1	0.6	36	58.3	30
Parsonsfield town, York County	1 233	616	61.5	53.6	758	3.2	715	91.0	14.7	0.4	60	51.7	67
Passadumkeag town, Penobscot County	326	159	52.5	43.4	171	5.3	157	94.9	8.3	-	18	55.6	13
Passamaquoddy Indian Township Reservation, Washington County	442	215	62.4	62.3	276	21.0	204	86.3	16.7	-	33	100.0	57
Passamaquoddy Pleasant Point Reservation, Washington County	451	243	55.4	51.9	250	21.2	192	80.2	18.2	-	24	45.8	22
Patten town, Penobscot County	901	467	57.0	49.5	514	2.5	489	88.1	14.7	0.4	46	63.0	42
Pembroke town, Washington County	711	377	53.2	48.3	378	11.4	319	95.0	16.6	-	38	71.1	38
Penobscot town, Hancock County	1 106	587	57.6	49.7	634	5.8	588	87.4	13.1	1.4	51	76.5	55
Penobscot Indian Island Reservation, Aroostook County	-	-	(X)	(X)	-	(X)	-	(X)	(X)	(X)	-	(X)	-
Penobscot Indian Island Reservation, Penobscot County	417	225	57.8	50.2	241	10.8	212	87.3	17.0	3.3	43	60.5	24
Perham town, Aroostook County	340	165	51.5	52.1	175	6.9	150	93.3	10.0	-	13	61.5	8
Perkins UT, Sagadahoc County	-	-	(X)	(X)	-	(X)	-	(X)	(X)	(X)	-	(X)	-
Perry town, Washington County	610	322	60.5	53.7	369	14.1	315	91.1	8.9	-	45	57.8	43
Peru town, Oxford County	1 189	592	62.4	56.1	742	5.0	693	91.9	10.2	-	57	61.4	56
Phillips town, Franklin County	831	435	56.4	51.5	469	6.6	430	89.5	7.4	-	43	55.8	34
Phippsburg town, Sagadahoc County	1 689	836	66.3	60.2	1 102	3.4	1 057	89.0	10.8	0.4	101	68.3	80
Pittsfield CDP, Somerset County	2 504	1 307	65.3	61.2	1 634	6.1	1 501	88.1	16.9	-	164	65.2	139
Pittsfield town, Somerset County	3 237	1 694	65.1	60.3	2 108	5.2	1 958	88.4	13.6	-	202	61.4	156
Pittston town, Kennebec County	2 015	1 020	70.3	64.9	1 402	3.9	1 338	92.8	11.2	0.3	95	73.7	112
Pleasant Ridge plantation, Somerset County	73	42	60.3	57.1	44	15.9	37	100.0	29.7	-	3	100.0	2
Plymouth town, Penobscot County	941	474	69.8	64.6	652	6.0	612	94.0	12.7	-	60	65.0	73
Poland town, Androscoggin County	3 757	1 865	72.9	67.5	2 738	4.6	2 537	95.2	10.1	0.2	276	77.5	272
Portage Lake town, Aroostook County	324	162	56.5	48.1	183	6.0	170	89.4	2.9	-	8	25.0	4
Porter town, Oxford County	1 128	575	67.8	61.0	762	3.9	723	90.2	16.7	0.3	74	60.8	51
Portland city, Cumberland County	53 543	28 349	69.1	64.5	36 931	4.8	34 626	81.5	10.8	4.4	2 871	67.2	2 475
Pownal town, Cumberland County	1 187	615	70.7	66.2	839	4.2	785	87.8	4.3	1.1	67	85.1	67
Prentiss UT, Penobscot County	181	76	44.8	34.2	79	16.5	65	92.3	16.9	-	14	42.9	10
Presque Isle city, Aroostook County	7 706	4 095	64.3	58.5	4 938	5.9	4 610	88.9	12.2	1.3	464	74.6	450
Princeton town, Washington County	686	353	62.7	57.8	430	10.5	380	92.6	8.4	-	27	66.7	28
Prospect town, Waldo County	488	235	73.4	66.4	358	3.4	337	92.0	10.1	0.6	42	85.7	51
Randolph town, Kennebec County	1 536	849	64.0	61.7	979	3.2	952	90.3	15.0	1.8	116	86.2	106

Table 8. **Employment Status and Journey to Work: 2000**—Con.

[Data based on a sample (except Tables 65-68). For information on confidentiality protection, coverage, sampling error, and nonsampling error, see Appendix G.
For location of definitions, see "How to Use This Census Report"]

State County Place and County Subdivision	Population 16 years and over												Own children under 6 years, all parents in family in labor force
			Labor force								Females with own children under 6 years		
			Percent in labor force		Civilian labor force		Workers						
								Means of transportation to work					
	Total	Female	Total	Female	Number	Percent un-employed	Number	Percent using car, truck, or van	Percent in carpools	Percent using public trans-portation	Number	Percent in labor force	
PLACE AND COUNTY SUBDIVISION—Con.													
Randolph CDP, Kennebec County	1 536	849	64.0	61.7	979	3.2	952	90.3	15.0	1.8	116	86.2	106
Rangeley town, Franklin County	827	408	63.2	56.9	523	4.8	474	81.9	7.8	-	36	77.8	55
Rangeley plantation, Franklin County	109	56	51.4	39.3	56	3.6	52	88.5	21.2	3.8	4	100.0	6
Raymond town, Cumberland County	3 274	1 656	75.7	71.1	2 473	3.8	2 323	94.6	8.4	-	231	71.4	218
Readfield town, Kennebec County	1 755	882	71.3	64.7	1 252	4.4	1 171	86.2	6.3	-	136	76.5	150
Reed plantation, Aroostook County	166	87	54.8	49.4	91	5.5	86	95.3	15.1	2.3	12	25.0	1
Richmond CDP, Sagadahoc County	1 429	741	70.7	63.4	1 006	6.6	917	95.0	14.2	-	122	54.9	91
Richmond town, Sagadahoc County	2 499	1 265	72.1	65.3	1 798	5.6	1 622	94.9	16.0	-	207	61.8	159
Ripley town, Somerset County	342	169	63.2	56.8	216	3.7	208	93.8	5.8	-	13	100.0	12
Robbinston town, Washington County	454	224	59.7	57.1	271	10.0	236	94.5	8.9	-	20	80.0	21
Rockland city, Knox County	6 154	3 358	63.0	55.5	3 814	4.9	3 612	83.1	13.2	1.0	335	61.5	257
Rockport town, Knox County	2 526	1 336	68.3	63.5	1 725	2.8	1 602	81.6	6.9	-	157	79.6	122
Rome town, Kennebec County	759	390	66.8	60.3	507	6.9	469	91.7	10.2	1.3	41	68.3	37
Roque Bluffs town, Washington County	264	135	40.9	33.3	108	4.6	103	97.1	12.6	-	12	33.3	4
Roxbury town, Oxford County	350	165	61.7	55.8	216	1.4	213	92.5	13.1	-	5	40.0	8
Rumford CDP, Oxford County	3 800	2 041	49.2	41.7	1 870	8.9	1 633	87.9	18.8	2.1	225	66.2	237
Rumford town, Oxford County	5 179	2 736	53.8	46.2	2 786	7.8	2 494	90.0	18.2	2.0	285	66.7	294
Sabattus town, Androscoggin County	3 458	1 769	73.8	70.8	2 553	3.1	2 459	95.1	15.7	-	235	80.0	236
Saco city, York County	13 060	6 918	70.7	66.4	9 227	2.2	8 870	92.7	10.4	0.6	899	77.8	973
St. Agatha town, Aroostook County	687	335	55.5	45.4	381	6.3	351	94.6	8.0	-	21	47.6	17
St. Albans town, Somerset County	1 447	715	63.0	55.7	908	7.0	824	92.6	14.2	0.2	94	66.0	83
St. Francis town, Aroostook County	486	238	61.5	53.4	299	10.4	264	94.3	17.0	0.4	15	60.0	11
St. George town, Knox County	2 066	1 046	60.6	53.9	1 252	3.1	1 153	85.0	6.2	0.2	126	66.7	88
St. John plantation, Aroostook County	218	118	56.4	52.5	123	9.8	110	92.7	17.3	-	11	27.3	3
Sandy River plantation, Franklin County	68	34	72.1	76.5	49	4.1	47	87.2	6.4	-	-	(X)	-
Sanford CDP, York County	7 788	4 163	60.5	54.5	4 709	6.4	4 287	91.0	16.0	1.4	492	62.4	517
Sanford town, York County	15 971	8 372	63.4	57.2	10 089	4.3	9 529	92.9	15.4	0.9	946	61.7	954
Sangerville town, Piscataquis County	1 026	524	60.5	51.1	621	6.4	566	91.7	11.3	-	42	59.5	48
Scarborough CDP, Cumberland County	3 243	1 691	69.9	62.9	2 260	2.9	2 131	91.7	9.2	0.8	213	70.4	219
Scarborough town, Cumberland County	12 975	6 739	69.8	64.0	9 040	1.9	8 724	91.9	7.9	0.3	883	72.6	915
Searsmont town, Waldo County	914	448	69.7	63.6	634	6.2	585	93.7	14.2	-	56	66.1	61
Searsport CDP, Waldo County	876	482	56.2	55.2	492	8.3	451	87.8	15.7	-	26	73.1	17
Searsport town, Waldo County	2 106	1 117	62.0	57.4	1 306	6.2	1 215	92.1	16.7	-	86	65.1	122
Sebago town, Cumberland County	1 133	577	67.5	64.5	765	3.0	715	91.2	6.3	-	55	67.3	55
Sebec town, Piscataquis County	492	255	63.8	55.3	314	8.6	277	80.9	7.6	-	22	50.0	15
Seboeis plantation, Penobscot County	29	18	62.1	50.0	18	22.2	14	57.1	35.7	-	-	(X)	-
Seboomook Lake UT, Somerset County	18	4	50.0	-	9	-	9	33.3	-	-	-	(X)	-
Sedgwick town, Hancock County	846	430	61.8	54.9	523	4.4	495	87.1	9.9	-	48	62.5	29
Shapleigh town, York County	1 827	899	71.4	67.1	1 305	4.7	1 219	93.2	15.3	-	108	63.0	87
Sherman town, Aroostook County	765	389	52.4	42.2	401	8.7	360	87.5	15.6	1.4	31	45.2	24
Shirley town, Piscataquis County	175	93	57.1	52.7	100	5.0	89	86.5	3.4	-	9	22.2	5
Sidney town, Kennebec County	2 663	1 342	74.9	68.7	1 995	3.4	1 892	94.0	11.2	0.2	193	79.3	209
Skowhegan CDP, Somerset County	5 424	2 934	56.9	52.3	3 085	6.8	2 813	89.5	12.3	0.3	334	68.6	320
Skowhegan town, Somerset County	7 035	3 726	59.9	55.1	4 211	6.8	3 828	89.9	12.7	0.2	452	69.2	411
Smithfield town, Somerset County	736	367	63.9	60.2	470	4.5	447	90.6	5.1	-	44	56.8	31
Smyrna town, Aroostook County	322	177	53.4	43.5	172	11.0	153	88.9	7.8	-	11	36.4	8
Solon town, Somerset County	775	369	61.8	59.9	479	7.5	437	86.0	14.0	-	38	52.6	23
Somerville town, Lincoln County	389	194	61.4	61.3	239	4.2	227	96.0	13.7	1.3	24	41.7	12
Sorrento town, Hancock County	244	125	59.0	59.2	140	5.7	136	77.9	5.1	-	4	25.0	1
South Aroostook UT, Aroostook County	396	189	55.1	45.5	218	6.0	200	94.0	19.5	1.0	15	46.7	7
South Berwick town, York County	4 856	2 501	74.3	68.6	3 602	2.3	3 508	92.1	4.3	1.2	418	62.7	320
South Bristol town, Lincoln County	773	385	55.2	47.8	427	1.9	401	81.5	14.0	0.7	27	48.1	20
Southeast Piscataquis UT, Piscataquis County	186	84	48.9	50.0	91	8.8	81	76.5	16.0	-	5	60.0	5
South Eliot CDP, York County	2 738	1 466	65.2	58.5	1 785	1.1	1 704	91.1	12.4	1.3	187	47.6	145
South Franklin UT, Franklin County	53	25	47.2	52.0	25	24.0	19	100.0	26.3	-	2	-	-
South Oxford UT, Oxford County	415	208	65.1	61.1	270	5.9	248	98.4	15.3	-	21	85.7	22
South Paris CDP, Oxford County	1 886	1 031	58.1	50.5	1 095	2.5	1 057	88.6	13.2	0.6	114	58.8	86
Southport town, Lincoln County	591	300	43.1	31.0	255	3.9	241	80.5	9.1	2.9	17	35.3	11
South Portland city, Cumberland County	18 756	10 092	70.4	64.9	13 108	3.3	12 565	91.8	9.6	1.1	1 223	76.0	1 135
South Sanford CDP, York County	3 335	1 720	64.1	55.8	2 131	3.2	2 049	94.0	15.9	0.7	232	52.2	158
South Thomaston town, Knox County	1 138	605	62.7	59.3	705	2.6	672	90.0	7.7	0.3	58	55.2	36
Southwest Harbor town, Hancock County	1 603	857	63.4	56.1	976	5.4	948	81.6	8.9	-	74	63.5	57
Springfield town, Penobscot County	299	138	50.2	37.7	150	5.3	136	94.1	11.8	-	24	50.0	13
Springvale CDP, York County	2 649	1 394	61.0	54.7	1 604	3.6	1 558	94.1	13.2	0.6	132	59.1	178
Square Lake UT, Aroostook County	517	261	56.7	48.7	293	8.2	263	93.5	17.9	-	18	50.0	19
Stacyville town, Penobscot County	295	156	54.2	42.3	158	13.3	130	82.3	18.5	-	21	38.1	13
Standish town, Cumberland County	7 275	3 852	74.2	69.5	5 372	4.2	5 058	92.9	10.1	-	465	71.8	503
Starks town, Somerset County	389	187	60.2	58.8	234	7.3	215	89.8	23.3	-	26	61.5	23
Stetson town, Penobscot County	762	379	66.1	58.8	489	5.3	470	91.7	16.4	0.6	43	58.1	30
Steuben town, Washington County	892	454	57.1	53.5	501	4.0	475	88.6	18.3	2.1	47	46.8	28
Stockholm town, Aroostook County	226	102	63.3	55.9	143	8.4	120	92.5	22.5	-	16	56.3	13
Stockton Springs town, Waldo County	1 181	614	64.3	57.7	757	5.3	706	90.5	12.5	0.3	58	63.8	46
Stoneham town, Oxford County	225	116	61.3	56.9	138	8.0	118	96.6	13.6	3.4	14	57.1	10
Stonington town, Hancock County	928	470	52.4	48.5	486	6.6	430	78.4	15.3	-	51	64.7	30
Stow town, Oxford County	191	96	70.7	58.3	135	1.5	133	97.7	18.8	2.3	11	63.6	12
Strong town, Franklin County	971	519	58.1	53.0	563	5.9	519	91.1	14.1	-	52	63.5	56
Sullivan town, Hancock County	931	485	65.6	59.2	604	4.6	575	91.1	15.5	-	60	53.3	48
Sumner town, Oxford County	668	341	66.9	61.6	447	5.4	406	93.1	14.5	-	24	58.3	21
Surry town, Hancock County	1 077	579	66.7	62.0	715	4.1	679	91.5	13.8	0.3	74	67.6	62

Table 8. **Employment Status and Journey to Work: 2000**—Con.

[Data based on a sample (except Tables 65-68). For information on confidentiality protection, coverage, sampling error, and nonsampling error, see Appendix G.
For location of definitions, see "How to Use This Census Report"]

State County Place and County Subdivision	Population 16 years and over												Own children under 6 years, all parents in family in labor force
			Labor force								Females with own children under 6 years		
			Percent in labor force		Civilian labor force		Workers						
								Means of transportation to work					
	Total	Female	Total	Female	Number	Percent un-employed	Number	Percent using car, truck, or van	Percent in carpools	Percent using public trans-portation	Number	Percent in labor force	
PLACE AND COUNTY SUBDIVISION—Con.													
Swans Island town, Hancock County	271	129	61.6	51.9	167	1.2	153	79.1	15.0	-	10	60.0	9
Swanville town, Waldo County	1 019	516	68.9	64.5	700	6.0	642	96.9	17.9	-	55	74.5	52
Sweden town, Oxford County	238	115	62.2	57.4	148	13.5	126	96.8	12.7	-	18	50.0	7
Talmadge town, Washington County	53	30	52.8	60.0	28	28.6	20	100.0	-	-	-	(X)	-
Temple town, Franklin County	449	227	71.5	64.8	321	5.0	301	87.4	9.3	-	32	78.1	35
The Forks plantation, Somerset County	55	27	69.1	74.1	38	-	35	100.0	-	-	3	100.0	3
Thomaston CDP, Knox County	2 377	1 061	46.7	49.9	1 105	7.7	1 006	88.3	7.7	0.9	95	55.8	70
Thomaston town, Knox County	3 081	1 432	52.3	54.2	1 608	5.7	1 494	90.0	8.2	0.8	159	67.3	126
Thorndike town, Waldo County	563	288	60.0	48.3	338	4.1	309	87.1	9.4	0.6	29	55.2	18
Topsfield town, Washington County	182	95	59.3	48.4	108	5.6	102	97.1	20.6	2.9	6	66.7	17
Topsham CDP, Sagadahoc County	4 694	2 540	69.1	61.8	2 973	3.3	3 099	93.5	9.5	0.3	467	69.2	373
Topsham town, Sagadahoc County	6 839	3 625	70.1	63.2	4 456	2.8	4 559	93.0	8.9	0.4	612	70.9	510
Tremont town, Hancock County	1 220	643	69.1	63.6	838	2.9	800	87.1	14.3	1.3	61	70.5	55
Trenton town, Hancock County	1 084	558	70.1	65.2	755	6.2	696	90.8	11.6	0.7	57	70.2	51
Troy town, Waldo County	738	372	62.3	59.9	456	7.2	411	93.9	13.4	-	67	70.1	53
Turner town, Androscoggin County	3 693	1 881	73.4	66.8	2 710	2.1	2 560	94.4	10.6	0.2	248	64.5	206
Twombly UT, Penobscot County	-	-	(X)	(X)	-	(X)	-	(X)	(X)	(X)	-	(X)	-
Union town, Knox County	1 732	901	67.7	62.8	1 170	4.5	1 098	88.7	10.8	0.4	96	68.8	110
Unity UT, Kennebec County	33	16	48.5	31.3	16	25.0	12	66.7	-	-	2	100.0	1
Unity CDP, Waldo County	382	230	53.7	49.1	205	9.3	184	85.3	15.8	-	21	71.4	17
Unity town, Waldo County	1 560	792	62.1	56.1	969	6.9	858	79.0	13.9	-	72	59.7	55
Upton town, Oxford County	55	28	27.3	25.0	15	-	15	66.7	13.3	-	-	(X)	-
Van Buren CDP, Aroostook County	1 942	1 049	44.0	38.5	855	7.7	765	83.1	10.8	0.7	99	62.6	64
Van Buren town, Aroostook County	2 179	1 164	44.3	38.7	965	7.4	863	84.1	10.9	0.6	111	63.1	72
Vanceboro town, Washington County	127	62	48.0	41.9	61	24.6	42	88.1	-	-	11	45.5	4
Vassalboro town, Kennebec County	3 088	1 560	67.0	62.1	2 053	3.9	1 957	91.6	12.9	-	226	72.1	197
Veazie town, Penobscot County	1 387	739	65.6	62.8	908	2.3	872	93.3	6.3	1.1	80	62.5	63
Verona town, Hancock County	452	235	65.0	55.3	294	4.4	277	87.4	10.5	1.8	16	100.0	15
Vienna town, Kennebec County	417	203	63.1	55.2	263	3.0	249	92.0	18.5	-	14	78.6	17
Vinalhaven town, Knox County	971	506	53.9	44.3	523	3.6	472	81.8	17.6	1.7	78	66.7	66
Wade town, Aroostook County	184	94	62.0	52.1	114	11.4	99	97.0	7.1	-	3	-	5
Waite town, Washington County	98	45	58.2	53.3	57	7.0	53	100.0	11.3	-	-	(X)	-
Waldo town, Waldo County	559	275	63.9	62.5	357	8.1	322	94.1	18.0	-	37	89.2	37
Waldoboro CDP, Lincoln County	974	552	51.8	43.3	499	0.8	501	85.8	8.0	-	54	66.7	82
Waldoboro town, Lincoln County	3 840	2 006	61.7	56.3	2 362	3.7	2 202	89.9	13.0	-	176	70.5	260
Wales town, Androscoggin County	990	469	73.6	67.2	727	3.7	690	94.2	13.9	-	75	78.7	89
Wallagrass town, Aroostook County	419	213	59.9	53.1	251	6.0	230	94.3	18.3	0.9	38	63.2	29
Waltham town, Hancock County	247	126	73.3	77.8	181	7.2	160	91.3	10.0	3.8	12	66.7	15
Warren town, Knox County	2 976	1 376	69.4	69.0	2 066	1.9	1 993	92.9	18.3	-	201	64.2	191
Washburn town, Aroostook County	1 355	701	62.7	54.9	847	4.6	775	91.5	12.0	0.8	89	76.4	78
Washington town, Knox County	1 062	533	65.3	62.9	693	5.1	645	89.8	9.6	-	54	61.1	48
Waterboro town, York County	4 494	2 228	69.7	64.4	3 117	4.2	2 953	95.3	13.9	0.2	380	66.6	388
Waterford town, Oxford County	1 138	577	64.5	58.4	734	3.7	696	89.8	10.6	0.6	71	64.8	61
Waterville city, Kennebec County	12 916	7 073	56.7	53.6	7 304	6.0	6 792	80.0	13.9	2.3	553	63.8	548
Wayne town, Kennebec County	885	449	65.2	63.3	577	2.9	557	91.6	8.4	-	34	64.7	23
Webster plantation, Penobscot County	68	33	38.2	21.2	26	15.4	22	90.9	22.7	-	3	-	-
Weld town, Franklin County	331	169	67.7	61.5	224	5.8	208	89.9	16.8	2.9	13	61.5	8
Wellington town, Piscataquis County	207	93	47.3	43.0	98	5.1	93	81.7	16.1	-	4	50.0	3
Wells town, York County	7 681	3 967	65.7	63.1	5 047	4.6	4 686	90.7	9.2	0.2	335	74.0	335
Wesley town, Washington County	85	35	25.9	25.7	22	9.1	17	100.0	29.4	-	-	(X)	-
West Bath town, Sagadahoc County	1 432	727	68.5	62.3	962	3.6	904	95.2	13.8	-	80	63.8	88
Westbrook city, Cumberland County	12 756	6 868	67.3	62.5	8 585	2.4	8 224	91.8	7.7	1.6	865	80.1	857
West Central Franklin UT, Franklin County	-	-	(X)	(X)	-	(X)	-	(X)	(X)	(X)	-	(X)	-
Westfield town, Aroostook County	472	239	61.7	57.7	291	4.8	272	92.6	8.8	0.7	19	68.4	14
West Forks plantation, Somerset County	48	20	85.4	80.0	41	4.9	39	59.0	5.1	5.1	-	(X)	-
West Gardiner town, Kennebec County	2 229	1 135	71.0	67.6	1 579	3.3	1 484	93.3	10.2	0.5	188	72.3	172
West Kennebunk CDP, York County	614	323	69.4	54.2	426	1.9	399	92.5	11.8	2.5	57	63.2	79
Westmanland town, Aroostook County	65	29	47.7	48.3	31	19.4	25	84.0	8.0	-	-	(X)	-
Weston town, Aroostook County	157	71	51.6	50.7	81	12.3	71	95.8	11.3	-	7	14.3	-
West Paris town, Oxford County	1 374	734	58.2	54.5	799	5.5	737	88.3	10.7	0.7	92	87.0	104
Westport town, Lincoln County	584	290	62.0	59.0	359	7.2	333	86.2	13.2	-	13	38.5	5
Whitefield town, Lincoln County	1 786	918	67.6	64.4	1 201	5.8	1 111	92.2	16.4	0.8	104	75.0	102
Whiting town, Washington County	337	165	54.9	52.7	185	3.2	179	86.0	11.7	6.1	6	100.0	8
Whitney UT, Penobscot County	-	-	(X)	(X)	-	(X)	-	(X)	(X)	(X)	-	(X)	-
Whitneyville town, Washington County	178	96	62.4	55.2	111	8.1	100	92.0	9.0	-	9	66.7	14
Willimantic town, Piscataquis County	120	52	51.7	46.2	62	12.9	54	85.2	11.1	-	-	(X)	-
Wilton CDP, Franklin County	1 697	926	63.9	58.3	1 085	11.0	945	91.9	16.4	0.6	68	35.3	53
Wilton town, Franklin County	3 184	1 672	62.7	56.4	1 996	7.6	1 809	93.4	13.9	0.3	165	53.3	132
Windham town, Cumberland County	11 712	5 785	70.5	69.4	8 217	2.5	7 912	94.6	10.0	-	766	66.1	680
Windsor town, Kennebec County	1 688	884	68.8	65.2	1 161	4.2	1 093	92.9	13.9	-	111	79.3	125
Winn town, Penobscot County	342	174	47.7	40.2	163	3.7	154	93.5	9.7	-	19	57.9	12
Winslow CDP, Kennebec County	6 087	3 248	64.6	59.5	3 917	4.1	3 729	93.7	9.0	1.0	286	85.7	394
Winslow town, Kennebec County	6 087	3 248	64.6	59.5	3 917	4.1	3 729	93.7	9.0	1.0	286	85.7	394
Winter Harbor town, Hancock County	749	387	67.7	61.2	433	3.2	484	89.0	11.0	-	44	84.1	74
Winterport CDP, Waldo County	1 010	518	62.3	51.9	629	6.7	575	93.2	11.3	-	67	55.2	42
Winterport town, Waldo County	2 774	1 430	66.5	60.8	1 838	3.4	1 715	93.3	14.0	-	196	66.3	178
Winterville plantation, Aroostook County	157	68	49.0	51.5	77	1.3	73	91.8	20.5	4.1	6	33.3	-
Winthrop CDP, Kennebec County	2 380	1 242	67.4	68.2	1 605	3.9	1 536	90.8	14.6	-	78	79.5	86
Winthrop town, Kennebec County	4 994	2 610	67.3	65.5	3 361	4.3	3 198	91.2	13.5	-	264	75.4	249

Table 8. **Employment Status and Journey to Work: 2000**—Con.

[Data based on a sample (except Tables 65-68). For information on confidentiality protection, coverage, sampling error, and nonsampling error, see Appendix G.
For location of definitions, see "How to Use This Census Report"]

State County Place and County Subdivision	Population 16 years and over												Own children under 6 years, all parents in family in labor force
			Labor force								Females with own children under 6 years		
			Percent in labor force		Civilian labor force		Workers						
								Means of transportation to work					
	Total	Female	Total	Female	Number	Percent un-employed	Number	Percent using car, truck, or van	Percent in carpools	Percent using public trans-portation	Number	Percent in labor force	
PLACE AND COUNTY SUBDIVISION—Con.													
Wiscasset CDP, Lincoln County	870	449	65.2	60.1	567	3.4	542	91.7	3.1	-	27	66.7	32
Wiscasset town, Lincoln County	2 829	1 447	74.1	70.4	2 081	3.7	1 974	89.8	11.4	-	140	75.7	132
Woodland town, Aroostook County	1 085	541	60.9	51.9	661	8.9	600	94.3	14.2	1.2	57	73.7	63
Woodland CDP, Washington County	795	411	61.1	53.8	486	4.7	460	85.7	5.2	-	47	63.8	52
Woodstock town, Oxford County	1 039	528	65.1	56.3	674	7.7	616	88.0	11.2	0.8	53	73.6	48
Woodville town, Penobscot County	189	85	62.4	56.5	118	1.7	112	95.5	4.5	-	7	85.7	8
Woolwich town, Sagadahoc County	2 218	1 104	67.7	58.2	1 496	1.6	1 443	92.9	11.0	0.2	107	67.3	121
Wyman UT, Franklin County	60	19	93.3	89.5	56	-	56	94.6	-	-	2	100.0	3
Yarmouth CDP, Cumberland County	2 680	1 437	70.1	61.0	1 878	2.0	1 813	92.7	7.9	-	187	80.7	234
Yarmouth town, Cumberland County	6 567	3 471	69.0	62.0	4 513	2.7	4 319	93.3	7.0	0.2	363	71.1	374
York town, York County	10 235	5 427	65.5	57.3	6 671	3.2	6 377	91.1	5.5	0.2	662	59.4	491
York Harbor CDP, York County	2 805	1 506	62.7	55.6	1 742	2.0	1 694	83.6	5.5	0.3	172	63.4	128

Table 9. **Work Status and Income in 1999: 2000**

[Data based on a sample (except Tables 65-68). For information on confidentiality protection, coverage, sampling error, and nonsampling error, see Appendix G.
For location of definitions, see "How to Use This Census Report"]

State County County Subdivision Place	Population 16 years and over, worked in 1999						Median income in 1999 (dollars)			Per capita income in 1999 (dollars)
	Total		Worked 40 or more weeks							
			Total		Full-time, year-round					
	Male	Female	Male	Female	Male	Female	Households	Families	Nonfamily households	
The State	**373 985**	**344 693**	**301 109**	**261 037**	**244 176**	**166 205**	**37 240**	**45 179**	**21 715**	**19 533**
Androscoggin County	30 613	28 076	25 142	21 764	20 694	14 681	35 793	44 082	20 146	18 734
Auburn city	6 705	6 298	5 492	4 820	4 571	3 316	35 652	44 012	21 657	19 942
Durham town	1 105	992	965	772	805	491	53 846	55 028	33 750	20 883
Greene town	1 344	1 170	1 106	1 007	981	722	48 017	52 857	26 250	19 452
Leeds town	594	544	486	422	377	277	37 993	42 557	21 818	15 602
Lewiston city	10 134	9 417	7 949	7 026	6 224	4 713	29 191	40 061	16 848	17 905
Lisbon town	2 706	2 533	2 421	2 004	2 004	1 311	38 115	42 614	22 854	17 263
Lisbon Falls CDP	1 316	1 295	1 148	1 025	947	669	39 224	42 476	23 346	16 838
Livermore town	690	509	559	430	435	222	38 850	44 904	20 556	17 706
Livermore Falls town	846	810	567	533	478	336	30 102	33 354	17 778	15 935
Livermore Falls CDP	456	382	298	258	252	168	27 759	32 350	14 697	14 963
Mechanic Falls town	891	827	779	643	651	422	34 864	41 188	18 259	15 383
Mechanic Falls CDP	667	615	581	481	504	307	33 807	40 063	18 690	14 774
Minot town	710	639	590	531	506	343	47 557	49 926	26 875	18 668
Poland town	1 557	1 348	1 351	1 132	1 167	823	47 824	55 427	22 216	22 346
Sabattus town	1 391	1 326	1 214	1 131	1 045	791	41 897	45 984	24 219	17 451
Turner town	1 506	1 324	1 286	1 044	1 134	716	46 207	52 241	20 208	23 439
Wales town	434	339	377	269	316	198	44 444	47 880	29 107	16 963
Aroostook County	20 568	17 758	15 601	12 654	12 453	7 683	28 837	36 044	14 110	15 033
Allagash town	55	58	38	36	31	23	18 125	26 250	11 146	11 968
Amity town	52	31	40	18	29	11	26 667	26 667	26 667	13 484
Ashland town	442	338	377	242	332	167	33 472	40 185	15 536	15 328
Bancroft town	8	10	6	3	4	1	16 250	21 250	8 333	9 760
Blaine town	217	198	176	167	138	91	28 693	33 056	13 125	12 980
Mars Hill-Blaine CDP (part)	120	103	94	89	70	48	30 000	38 958	12 083	14 026
Bridgewater town	189	163	130	117	92	72	27 679	33 125	12 222	15 534
Caribou city	2 232	2 122	1 793	1 560	1 454	1 076	29 485	38 378	15 608	16 061
Cary plantation	49	46	40	40	34	32	29 500	40 000	12 500	15 172
Castle Hill town	130	106	97	80	80	50	31 071	35 625	22 917	14 645
Caswell town	81	76	45	58	36	41	20 625	23 000	11 875	13 118
Central Aroostook UT	26	23	22	20	13	10	20 313	22 188	9 500	14 680
Chapman town	147	132	120	113	99	68	37 500	43 542	20 750	16 008
Connor UT	116	100	89	88	65	56	25 417	26 818	18 125	12 748
Crystal town	75	79	49	58	36	25	28 472	28 750	21 944	14 338
Cyr plantation	26	33	20	23	16	17	32 500	31 429	11 250	10 836
Dyer Brook town	62	54	42	37	36	17	46 429	46 429	46 250	18 658
Eagle Lake town	192	165	147	125	111	80	22 159	34 375	9 286	14 315
Easton town	377	314	275	250	228	160	29 922	36 500	14 844	15 227
Fort Fairfield town	999	837	678	591	586	373	28 563	33 446	11 722	14 757
Fort Fairfield CDP	409	373	275	255	225	167	23 942	38 103	11 436	13 903
Fort Kent town	1 245	985	870	738	647	382	29 547	41 616	14 000	16 403
Fort Kent CDP	474	432	266	296	184	137	20 914	36 250	11 544	13 882
Frenchville town	337	296	269	207	242	102	33 214	39 643	16 250	17 127
Garfield plantation	24	12	18	5	16	-	31 250	33 750	11 875	15 455
Glenwood plantation	-	-	-	-	-	-	-	-	-	-
Grand Isle town	155	93	99	60	76	30	28 125	34 875	12 344	13 346
Hamlin town	77	62	56	37	46	25	32 625	34 125	15 000	13 600
Hammond town	32	26	20	21	13	7	31 000	30 750	9 688	11 957
Haynesville town	27	30	18	22	15	18	23 542	23 333	11 250	11 200
Hersey town	17	14	15	9	11	4	22 500	28 750	8 750	9 425
Hodgdon town	342	293	289	221	223	126	30 188	36 607	9 931	14 573
Houlton town	1 620	1 434	1 247	1 034	984	628	26 212	34 812	12 400	14 007
Houlton CDP	1 284	1 126	974	803	776	488	25 162	33 864	12 222	13 875
Island Falls town	228	183	172	127	140	87	27 083	35 375	16 484	15 132
Limestone town	780	614	490	366	387	254	35 313	39 135	20 156	13 502
Limestone CDP	432	388	224	210	160	134	33 600	34 250	12 639	11 160
Loring AFB CDP	77	58	62	53	54	53	36 667	39 844	29 519	19 888
Linneus town	253	199	185	138	136	84	29 808	35 625	12 396	12 535
Littleton town	297	232	243	181	198	110	31 172	35 759	10 357	13 579
Ludlow town	115	105	105	80	69	41	23 594	25 750	14 375	12 130
Macwahoc plantation	25	23	24	18	13	4	23 750	25 313	3 750	10 787
Madawaska town	1 193	979	979	617	852	281	30 994	42 269	16 108	18 552
Madawaska CDP	841	675	681	453	576	243	30 605	43 287	14 769	17 657
Mapleton town	603	534	500	403	424	246	36 188	41 719	23 750	17 276
Mars Hill town	380	335	280	242	220	143	24 083	33 333	10 547	13 630
Mars Hill-Blaine CDP (part)	255	225	181	171	146	104	22 422	34 000	10 039	14 358
Masardis town	90	72	64	48	49	34	30 625	32 083	23 750	14 716
Merrill town	68	62	52	37	44	18	26 806	31 667	12 031	11 532
Monticello town	221	185	149	133	107	101	23 566	30 000	11 382	12 489
Moro plantation	21	12	19	6	14	-	41 875	41 563	9 375	15 010
Nashville plantation	15	9	15	4	6	4	36 875	41 750	8 333	21 917
New Canada town	96	79	73	56	54	32	38 000	39 500	13 333	15 415
New Limerick town	151	139	130	109	118	69	29 286	36 250	12 143	14 940
New Sweden town	182	145	114	107	90	68	29 625	42 563	12 500	14 534
Northwest Aroostook UT	13	7	10	5	10	5	22 250	21 750	28 750	16 872
Oakfield town	181	160	154	112	107	72	25 859	30 556	11 927	12 951
Orient town	37	26	30	18	25	7	19 750	26 250	10 250	12 131
Oxbow plantation	14	17	5	10	5	3	33 333	35 000	22 500	15 247
Penobscot Indian Island Reservation	-	-	-	-	-	-	-	-	-	-
Perham town	101	107	65	74	55	40	25 962	31 250	20 000	11 721
Portage Lake town	119	92	100	59	75	31	32 232	40 000	28 750	17 983
Presque Isle city	2 750	2 639	2 059	1 902	1 611	1 125	29 325	37 090	15 998	15 712
Reed plantation	48	53	37	35	18	11	21 979	24 375	11 667	10 155
St. Agatha town	239	179	192	118	172	78	30 833	36 691	11 875	15 535
St. Francis town	185	137	125	101	83	61	25 125	35 333	9 205	13 496
St. John plantation	61	60	55	50	50	31	27 250	37 500	9 250	13 212
Sherman town	253	179	198	105	143	55	27 574	32 500	11 250	14 524
Smyrna town	101	87	78	65	61	43	25 625	27 917	11 500	11 751
South Aroostook UT	148	100	112	62	88	27	28 750	34 167	16 125	13 718
Square Lake UT	180	142	123	96	102	65	27 692	31 250	17 250	17 595
Stockholm town	85	60	60	43	44	25	31 563	36 750	17 143	15 246
Van Buren town	587	504	436	322	332	184	20 038	29 458	9 429	12 651
Van Buren CDP	511	438	385	291	290	171	19 441	30 870	9 468	13 225
Wade town	70	58	47	29	38	24	34 375	38 125	28 750	14 501

Table 9. **Work Status and Income in 1999: 2000**—Con.

[Data based on a sample (except Tables 65-68). For information on confidentiality protection, coverage, sampling error, and nonsampling error, see Appendix G.
For location of definitions, see "How to Use This Census Report"]

State County County Subdivision Place	Population 16 years and over, worked in 1999						Median income in 1999 (dollars)			Per capita income in 1999 (dollars)
	Total		Worked 40 or more weeks							
			Total		Full-time, year-round					
	Male	Female	Male	Female	Male	Female	Households	Families	Nonfamily households	
Aroostook County—Con.										
Wallagrass town	146	128	123	81	90	51	29 464	35 000	17 188	13 802
Washburn town	507	425	398	296	320	204	30 338	34 122	15 000	15 018
Westfield town	157	146	130	117	106	64	27 083	33 409	13 750	13 533
Westmanland town	14	17	14	14	9	14	30 750	33 750	9 583	13 551
Weston town	59	36	37	26	19	17	21 429	25 000	15 000	11 493
Winterville plantation	46	35	41	31	34	24	27 917	33 250	13 000	14 376
Woodland town	398	327	293	231	242	154	28 929	35 250	16 125	14 034
Cumberland County	80 991	76 508	66 691	59 843	54 604	37 873	44 048	54 485	27 149	23 949
Baldwin town	370	302	313	212	250	141	36 500	38 750	20 982	15 689
Bridgton town	1 282	1 244	1 015	944	793	502	36 722	42 392	20 833	17 352
Bridgton CDP	601	597	465	449	346	226	31 115	40 134	18 100	16 494
Brunswick town	6 225	5 842	4 868	4 087	3 983	2 437	40 402	49 088	25 861	20 322
Brunswick CDP	4 280	3 991	3 184	2 664	2 555	1 614	38 036	47 134	23 060	19 494
Brunswick Station CDP	549	360	501	322	444	232	35 000	35 066	24 861	14 681
Cape Elizabeth town	2 593	2 449	2 132	1 797	1 789	998	72 359	86 126	33 531	37 983
Casco town	1 078	945	878	702	748	448	41 629	49 500	22 857	19 306
Cumberland town	2 114	1 828	1 729	1 424	1 480	788	67 556	76 571	30 809	33 644
Cumberland Center CDP	762	633	675	490	625	297	66 950	72 632	32 656	32 043
Falmouth town	3 021	2 507	2 522	1 903	2 114	1 202	66 855	87 304	35 254	36 716
Falmouth Foreside CDP	482	480	426	315	348	210	67 750	87 382	30 750	36 602
Freeport town	2 431	2 285	1 994	1 862	1 603	1 203	52 023	58 134	24 403	27 724
Freeport CDP	535	636	440	532	329	320	34 591	51 406	21 750	22 805
Frye Island town	-	-	-	-	-	-	-	-	-	-
Gorham town	4 372	4 257	3 514	3 093	2 908	1 808	50 316	55 434	27 037	21 174
Gorham CDP	1 294	1 319	850	775	582	422	40 368	53 456	23 375	17 844
Little Falls-South Windham CDP (part)	215	170	160	142	141	92	44 444	50 278	35 417	18 386
Gray town	2 280	2 016	1 959	1 746	1 747	1 161	50 107	55 806	35 181	22 050
Harpswell town	1 518	1 419	1 111	1 001	882	566	40 611	45 119	25 709	30 433
Harrison town	675	635	535	458	436	266	35 478	42 159	24 609	17 898
Long Island town	44	60	31	38	19	27	35 833	43 214	29 375	15 278
Naples town	983	821	784	614	651	383	38 141	40 825	26 298	18 176
New Gloucester town	1 566	1 436	1 323	1 146	1 164	747	49 599	57 727	25 750	19 527
North Yarmouth town	967	916	833	752	690	463	60 850	65 000	25 398	25 180
Portland city	20 194	19 466	16 425	15 825	12 520	10 322	35 650	48 763	27 035	22 698
Pownal town	465	432	385	352	336	205	54 219	60 000	29 167	26 691
Raymond town	1 364	1 260	1 107	944	966	539	52 224	56 118	38 750	25 193
Scarborough town	5 248	4 692	4 373	3 657	3 736	2 417	56 491	65 138	29 671	26 321
Scarborough CDP	1 272	1 129	1 039	900	909	648	46 705	60 037	24 800	24 013
Sebago town	423	418	346	320	271	209	40 391	43 512	27 083	18 995
South Portland city	7 091	7 089	6 068	5 939	5 033	3 953	42 770	52 833	28 156	22 781
Standish town	2 909	2 971	2 403	2 118	1 958	1 268	50 278	53 461	26 985	19 504
Westbrook city	4 575	4 551	3 806	3 618	3 128	2 466	37 873	47 120	24 051	19 501
Windham town	4 675	4 313	4 087	3 444	3 485	2 235	46 526	52 218	27 018	19 890
Little Falls-South Windham CDP (part)	365	149	263	116	165	70	39 549	50 833	36 607	11 786
North Windham CDP	1 263	1 354	1 104	1 154	1 011	825	44 395	51 111	27 917	19 566
Yarmouth town	2 528	2 354	2 150	1 847	1 914	1 119	58 030	73 234	32 813	34 317
Yarmouth CDP	1 036	940	873	793	807	497	51 271	69 766	23 661	29 599
Franklin County	8 355	8 103	6 490	5 705	5 030	3 259	31 459	37 863	18 021	15 796
Avon town	124	121	93	94	76	73	29 722	32 250	22 813	15 573
Carrabassett Valley town	128	115	90	89	68	44	45 357	55 938	31 250	25 608
Carthage town	126	88	104	61	70	41	29 773	32 917	16 719	12 169
Chesterville town	345	319	278	243	226	141	31 563	35 938	17 946	15 376
Coplin plantation	53	54	37	45	20	13	27 500	29 063	20 938	13 490
Dallas plantation	75	76	61	44	46	31	36 875	39 000	29 500	17 370
East Central Franklin UT	150	128	119	101	96	60	33 529	37 500	24 286	15 403
Eustis town	222	163	163	103	111	38	28 000	35 000	16 667	13 274
Farmington town	2 019	2 321	1 369	1 401	1 009	675	26 814	33 656	17 282	13 982
Farmington CDP	1 090	1 503	619	771	392	314	22 130	31 471	15 625	12 455
Industry town	231	185	172	139	135	89	32 292	36 875	15 000	14 403
Jay town	1 405	1 296	1 241	934	1 049	543	36 746	43 365	16 968	17 123
Chisholm CDP	338	397	298	246	256	120	35 500	39 148	18 375	19 251
Kingfield town	322	305	258	236	222	175	29 250	37 614	19 038	15 954
Madrid town	38	37	20	22	15	18	22 292	29 063	7 500	12 192
New Sharon town	397	377	321	249	250	159	33 083	37 171	19 875	15 690
New Vineyard town	195	176	159	141	113	90	29 688	33 646	21 477	15 268
North Franklin UT	14	6	10	4	8	2	26 250	28 750	11 875	15 670
Phillips town	304	263	223	202	170	126	30 579	32 284	13 056	13 840
Rangeley town	309	281	254	202	169	121	33 382	43 250	19 196	19 052
Rangeley plantation	41	35	30	13	23	10	34 167	37 679	25 625	18 370
Sandy River plantation	23	26	18	21	15	11	31 875	39 688	26 875	17 874
South Franklin UT	17	13	11	9	5	2	24 167	30 625	23 750	16 453
Strong town	326	336	270	268	190	180	30 568	36 250	13 472	14 232
Temple town	174	161	145	120	113	67	33 750	34 931	21 250	16 905
Weld town	121	108	97	93	85	48	37 250	41 250	22 500	17 796
West Central Franklin UT	-	-	-	-	-	-	-	-	-	-
Wilton town	1 155	1 094	915	859	721	494	34 563	42 679	17 887	17 702
Wilton CDP	603	633	493	514	383	284	31 161	40 000	18 203	17 804
Wyman UT	41	19	32	12	25	8	26 875	41 250	23 250	19 059
Hancock County	15 959	14 328	12 041	10 156	9 478	6 449	35 811	43 216	20 966	19 809
Amherst town	79	61	52	39	42	19	26 042	30 833	20 750	16 548
Aurora town	27	32	17	28	13	17	26 250	27 083	21 250	11 794
Bar Harbor town	1 530	1 539	1 146	1 050	864	687	37 481	51 989	22 460	24 103
Bar Harbor CDP	800	932	584	622	428	407	33 609	50 729	19 570	23 730
Blue Hill town	674	701	522	496	370	247	31 484	41 688	20 938	19 189
Brooklin town	259	234	180	169	153	83	36 786	46 591	22 222	21 704
Brooksville town	304	261	220	167	164	83	36 458	41 875	23 929	23 565
Bucksport town	1 391	1 288	1 151	943	934	657	34 812	41 818	20 024	17 587
Bucksport CDP	813	769	659	567	518	364	34 402	46 435	20 438	18 179
Castine town	691	254	228	137	121	73	46 250	65 500	30 682	20 078
Central Hancock UT	48	43	35	26	24	18	25 750	33 958	15 000	12 286
Cranberry Isles town	43	35	37	23	25	11	39 063	49 688	26 250	23 873
Dedham town	471	406	383	322	327	225	47 917	52 917	33 854	22 975
Deer Isle town	565	478	405	316	313	168	32 826	40 714	15 769	16 875

Table 9. **Work Status and Income in 1999: 2000**—Con.

[Data based on a sample (except Tables 65-68). For information on confidentiality protection, coverage, sampling error, and nonsampling error, see Appendix G.
For location of definitions, see "How to Use This Census Report"]

State County County Subdivision Place	Population 16 years and over, worked in 1999						Median income in 1999 (dollars)			Per capita income in 1999 (dollars)
	Total		Worked 40 or more weeks							
			Total		Full-time, year-round					
	Male	Female	Male	Female	Male	Female	Households	Families	Nonfamily households	
Hancock County—Con.										
Eastbrook town	110	105	88	71	64	45	31 667	37 813	15 625	13 988
East Hancock UT	29	15	11	7	11	5	31 875	42 500	16 875	18 156
Ellsworth city	1 929	1 812	1 426	1 378	1 157	980	35 938	41 884	18 182	21 049
Franklin town	395	383	308	255	248	154	32 070	38 594	17 708	17 188
Frenchboro town	13	2	11	2	7	-	38 125	45 000	23 125	21 050
Gouldsboro town	625	514	506	358	398	245	36 542	43 864	21 295	18 203
Great Pond town	16	11	15	8	9	-	32 083	32 083	25 000	16 207
Hancock town	613	606	509	434	414	279	32 778	36 855	22 083	17 339
Lamoine town	436	439	353	310	281	204	39 783	45 050	24 063	19 712
Mariaville town	111	93	100	57	80	30	31 250	40 417	24 167	13 931
Mount Desert town	639	672	487	487	398	313	41 321	54 375	24 635	25 709
Northwest Hancock UT	-	-	-	-	-	-	-	-	-	-
Orland town	662	551	533	410	435	238	39 345	45 875	23 125	19 551
Osborn town	30	21	17	13	15	10	33 750	34 500	7 083	12 173
Otis town	183	150	135	120	113	70	36 250	47 917	16 477	20 375
Penobscot town	394	318	295	232	240	121	37 232	42 368	22 500	20 035
Sedgwick town	320	278	255	167	191	82	35 000	40 547	22 250	19 772
Sorrento town	80	73	66	57	48	34	42 125	47 083	31 750	23 791
Southwest Harbor town	599	547	478	373	364	269	36 555	50 000	20 625	21 509
Stonington town	365	275	247	167	192	76	28 894	34 375	13 846	15 634
Sullivan town	338	310	267	223	208	144	31 509	34 113	16 042	14 814
Surry town	393	388	308	281	261	174	36 932	41 324	23 182	19 199
Swans Island town	119	75	88	48	61	20	28 438	32 083	15 000	14 515
Tremont town	484	457	381	331	286	219	36 750	43 472	22 679	19 420
Trenton town	441	392	328	294	263	222	34 808	45 859	20 250	21 140
Verona town	178	135	147	101	127	49	41 827	47 778	23 125	20 714
Waltham town	92	103	77	71	57	49	39 167	40 313	30 833	13 467
Winter Harbor town	283	271	229	185	200	129	28 571	32 750	16 667	15 438
Kennebec County	33 278	31 732	26 878	24 420	22 208	16 289	36 498	43 814	21 075	18 520
Albion town	549	507	438	382	368	256	35 357	37 574	19 417	15 285
Augusta city	5 114	5 056	4 277	3 996	3 414	2 732	29 921	42 230	18 117	19 145
Belgrade town	858	808	709	655	600	445	39 053	42 321	21 964	20 407
Benton town	741	598	597	527	502	349	38 613	41 597	19 135	18 464
Chelsea town	685	678	557	557	465	417	40 905	44 688	20 962	17 591
China town	1 232	1 069	1 023	790	860	511	41 250	42 768	26 563	19 262
Clinton town	919	824	794	649	680	428	32 419	37 652	20 787	15 052
Clinton CDP	305	303	255	228	221	150	27 105	32 500	19 500	15 089
Farmingdale town	740	812	626	586	502	414	37 236	40 862	24 653	18 494
Farmingdale CDP	471	551	376	390	288	285	35 240	39 750	22 569	18 948
Fayette town	326	265	264	204	225	125	40 000	46 500	21 944	17 903
Gardiner city	1 788	1 677	1 434	1 318	1 193	886	35 103	42 750	21 250	18 033
Hallowell city	677	745	578	630	467	439	36 058	50 643	23 125	20 457
Litchfield town	962	867	803	680	662	487	41 096	42 220	29 063	17 835
Manchester town	768	678	598	528	486	367	52 500	59 048	34 688	28 043
Monmouth town	1 087	1 107	945	852	828	564	43 906	47 616	19 881	17 551
Mount Vernon town	459	440	367	361	286	268	39 779	44 605	24 063	19 668
Oakland town	1 763	1 439	1 420	1 140	1 166	702	34 934	43 654	20 702	19 406
Oakland CDP	830	719	679	544	574	332	32 700	40 292	21 326	20 741
Pittston town	791	692	659	551	576	358	39 609	45 769	26 131	19 059
Randolph town	469	544	405	411	330	310	31 046	38 920	20 948	15 742
Randolph CDP	469	544	405	411	330	310	31 046	38 920	20 948	15 742
Readfield town	730	644	613	501	555	317	48 893	51 890	31 295	20 707
Rome town	294	277	223	196	187	120	42 344	46 635	20 000	21 355
Sidney town	1 091	969	944	789	827	559	42 500	47 281	28 813	18 530
Unity UT	11	7	9	5	9	4	17 917	25 000	17 917	9 500
Vassalboro town	1 144	1 072	964	839	755	562	37 923	40 192	25 250	16 281
Vienna town	173	128	141	91	117	52	36 985	41 146	12 500	15 987
Waterville city	4 206	4 283	2 740	2 768	2 142	1 620	26 816	38 052	17 952	16 430
Wayne town	330	301	278	219	225	131	45 625	54 632	26 250	26 015
West Gardiner town	884	796	726	675	630	468	45 434	48 056	25 078	19 832
Windsor town	613	615	511	450	416	336	40 039	43 792	26 667	16 746
Winslow town	2 102	2 062	1 751	1 602	1 525	1 062	39 580	46 725	20 459	18 501
Winslow CDP	2 102	2 062	1 751	1 602	1 525	1 062	39 580	46 725	20 459	18 501
Winthrop town	1 772	1 772	1 484	1 468	1 210	1 000	41 733	47 533	25 875	19 447
Winthrop CDP	811	856	663	706	529	499	38 403	47 875	26 375	19 075
Knox County	11 845	10 588	9 362	8 044	7 199	4 702	36 774	43 819	22 325	19 981
Appleton town	375	337	293	257	234	158	36 615	41 731	25 313	16 484
Camden town	1 549	1 423	1 168	1 068	876	567	39 877	56 439	24 107	26 126
Camden CDP	1 160	1 142	895	853	644	474	39 891	57 554	22 768	25 880
Criehaven UT	-	-	-	-	-	-	-	-	-	-
Cushing town	416	346	332	282	232	157	40 598	43 929	30 781	20 264
Friendship town	363	288	274	205	218	106	39 348	41 648	27 344	20 409
Hope town	409	383	331	311	260	185	42 273	45 781	29 659	24 385
Isle au Haut town	28	27	22	16	12	9	25 000	34 167	6 667	11 723
Matinicus Isle plantation	20	9	13	5	4	3	32 500	41 250	21 250	15 537
North Haven town	129	102	99	50	88	26	40 446	42 361	23 333	17 112
Owls Head town	459	443	379	339	279	178	40 107	49 231	25 795	22 660
Rockland city	2 162	2 062	1 744	1 644	1 292	1 032	30 209	37 083	17 033	16 659
Rockport town	966	938	837	740	664	402	47 155	56 068	34 659	25 498
St. George town	758	618	573	488	432	268	41 211	48 162	21 058	23 272
South Thomaston town	423	417	319	317	224	196	43 594	50 294	24 196	21 303
Thomaston town	1 152	916	889	716	666	430	33 306	42 319	20 536	17 199
Thomaston CDP	895	642	667	499	455	283	30 549	41 058	19 013	16 564
Union town	653	598	539	459	439	284	37 679	41 050	26 000	16 240
Vinalhaven town	389	315	280	150	195	66	34 087	42 917	24 464	21 287
Warren town	1 197	992	951	738	835	475	35 662	41 086	23 750	15 655
Washington town	397	374	319	259	249	160	35 492	40 486	22 045	15 488
Lincoln County	9 815	8 979	7 920	6 648	6 190	4 112	38 686	45 427	22 634	20 760
Alna town	205	179	176	142	140	85	43 125	48 611	28 000	17 340
Boothbay town	922	798	698	543	578	356	41 406	45 761	26 938	22 036
Boothbay Harbor town	664	674	522	473	397	249	35 000	45 625	22 708	21 146
Boothbay Harbor CDP	347	395	281	265	190	130	31 201	38 125	20 000	18 133
Bremen town	219	174	178	131	148	77	36 167	41 579	25 000	29 869

Table 9. **Work Status and Income in 1999: 2000**—Con.

[Data based on a sample (except Tables 65-68). For information on confidentiality protection, coverage, sampling error, and nonsampling error, see Appendix G.
For location of definitions, see "How to Use This Census Report"]

State County County Subdivision Place	Population 16 years and over, worked in 1999						Median income in 1999 (dollars)			Per capita income in 1999 (dollars)
	Total		Worked 40 or more weeks							
			Total		Full-time, year-round					
	Male	Female	Male	Female	Male	Female	Households	Families	Nonfamily households	
Lincoln County—Con.										
Bristol town	768	699	659	490	479	278	38 400	45 184	22 875	21 821
Damariscotta town	504	495	406	373	319	245	36 188	47 105	21 366	23 146
Damariscotta-Newcastle CDP (part)	225	246	190	171	153	109	32 059	49 417	20 050	22 965
Dresden town	526	453	449	331	352	213	41 719	44 762	29 219	18 886
Edgecomb town	319	322	260	230	184	140	43 833	49 861	23 977	23 788
Hibberts gore	-	2	-	2	-	-	6 250	-	6 250	5 000
Jefferson town	697	588	562	459	442	341	42 311	45 694	25 625	20 298
Monhegan plantation	37	34	27	28	19	14	26 250	53 125	17 396	20 568
Newcastle town	505	504	411	381	336	227	43 000	51 250	24 667	24 289
Damariscotta-Newcastle CDP (part)	181	190	152	136	123	65	41 250	56 875	24 861	24 905
Nobleboro town	468	500	373	361	297	224	39 805	46 838	24 750	21 373
Somerville town	143	129	112	94	86	76	37 125	40 455	26 964	15 906
South Bristol town	289	223	206	148	159	104	38 636	46 765	18 750	28 233
Southport town	194	129	138	88	100	61	38 125	52 750	28 393	33 481
Waldoboro town	1 333	1 215	1 116	940	823	498	34 830	41 042	18 792	17 117
Waldoboro CDP	267	293	237	208	162	117	25 682	36 645	16 776	20 249
Westport town	212	198	171	151	149	94	39 010	42 625	28 438	21 623
Whitefield town	666	622	545	517	439	362	38 477	41 994	25 119	16 456
Wiscasset town	1 144	1 041	911	766	743	468	37 378	46 799	20 740	18 233
Wiscasset CDP	313	265	273	203	232	108	30 341	46 250	19 630	20 043
Oxford County	15 416	13 804	12 450	10 192	10 009	6 383	33 435	39 794	19 754	16 945
Andover town	264	208	216	148	173	90	36 058	40 855	19 583	20 253
Bethel town	768	675	626	473	431	261	33 803	38 669	20 096	17 458
Brownfield town	356	345	280	259	232	150	33 304	39 886	19 821	16 037
Buckfield town	556	476	468	382	393	268	36 821	40 078	25 833	17 503
Byron town	33	26	26	20	21	8	34 375	34 375	47 500	20 334
Canton town	287	214	216	162	165	105	32 625	40 469	11 667	14 065
Denmark town	307	296	238	222	189	132	40 000	47 969	21 771	21 227
Dixfield town	672	573	537	421	460	269	36 563	41 979	19 444	15 684
Dixfield CDP	307	263	238	199	198	121	36 629	44 792	19 875	16 304
Fryeburg town	875	869	702	631	549	386	34 333	40 128	17 426	18 658
Fryeburg CDP	393	450	308	327	243	203	33 125	41 579	22 125	18 950
Gilead town	55	51	40	36	31	25	25 000	34 250	13 036	13 489
Greenwood town	235	220	202	156	171	98	38 750	41 458	26 250	22 143
Hanover town	76	73	59	45	41	36	35 000	50 938	17 250	21 458
Hartford town	291	226	223	166	191	103	36 488	41 000	27 188	16 326
Hebron town	371	309	322	245	281	190	45 417	47 292	25 938	19 086
Hiram town	387	364	307	292	241	158	34 167	36 964	21 964	16 293
Lincoln plantation	7	8	7	8	7	8	26 750	31 563	16 250	17 376
Lovell town	302	239	240	174	202	115	33 365	40 833	22 917	17 089
Magalloway plantation	9	8	5	4	-	4	33 750	39 167	10 000	16 546
Mexico town	695	643	543	443	438	286	27 406	33 776	18 679	16 322
Mexico CDP (part)	445	392	328	259	257	160	26 413	31 635	18 793	15 221
Milton UT	47	23	40	16	31	8	33 750	33 750	19 375	16 450
Newry town	142	103	113	68	84	41	42 321	51 250	36 000	21 982
North Oxford UT	2	2	2	2	2	-	45 625	45 625	-	38 462
Norway town	1 216	1 182	1 028	858	857	556	28 497	34 464	19 482	17 020
Norway CDP	636	618	561	465	473	296	24 781	30 128	19 127	17 161
Otisfield town	480	396	395	291	330	174	43 304	46 652	29 028	19 142
Oxford town	1 119	1 147	896	939	737	636	36 670	38 438	18 875	15 480
Oxford CDP	399	387	313	301	240	218	38 000	40 592	14 044	14 567
Paris town	1 344	1 250	1 107	907	902	618	33 625	43 166	17 067	16 441
South Paris CDP	616	566	508	404	399	243	27 569	42 105	15 149	15 486
Peru town	437	371	361	283	300	143	38 083	43 047	20 536	16 383
Porter town	434	391	345	291	261	172	33 802	37 552	21 111	15 271
Roxbury town	126	96	109	80	99	44	41 750	45 000	13 750	18 615
Rumford town	1 583	1 319	1 284	906	1 019	522	27 639	33 878	18 884	16 701
Mexico CDP (part)	-	-	-	-	-	-	-	-	-	-
Rumford CDP	1 046	915	844	635	673	353	24 938	30 024	15 259	15 199
South Oxford UT	159	137	133	106	105	75	40 750	50 000	17 625	19 425
Stoneham town	88	73	68	60	48	41	38 611	40 625	31 250	18 038
Stow town	84	62	63	54	49	27	27 125	35 417	16 875	15 122
Sumner town	264	238	213	174	165	108	39 196	41 786	28 125	17 370
Sweden town	75	71	64	59	50	33	30 781	40 625	11 667	14 991
Upton town	10	7	6	7	2	-	35 000	55 625	12 083	24 320
Waterford town	412	358	318	264	245	147	31 458	35 000	18 250	16 416
West Paris town	458	426	329	305	253	202	30 000	35 714	15 577	14 093
Woodstock town	390	329	319	235	254	144	35 642	38 750	24 423	16 698
Penobscot County	42 094	38 787	33 498	28 670	26 566	17 405	34 274	42 206	19 982	17 801
Alton town	238	237	191	182	163	139	35 263	35 809	21 875	14 204
Argyle UT	86	56	67	42	54	30	35 714	43 750	16 389	14 359
Bangor city	8 866	8 855	7 099	6 676	5 653	4 315	29 740	42 047	20 824	19 295
Bradford town	341	272	276	184	219	112	35 216	36 786	25 795	13 853
Bradley town	376	336	301	260	263	189	37 163	41 417	20 469	18 009
Brewer city	2 431	2 462	2 185	1 838	1 702	1 016	36 949	46 632	22 097	20 158
Burlington town	97	65	79	46	58	23	28 438	29 375	16 786	11 573
Carmel town	768	659	638	536	550	320	37 645	41 474	24 625	15 597
Carroll plantation	27	31	18	17	11	15	21 786	22 500	6 667	14 294
Charleston town	400	340	270	245	203	156	36 053	39 625	12 917	14 832
Chester town	158	128	132	89	84	51	36 250	40 938	12 159	14 600
Clifton town	244	206	211	158	169	111	36 333	39 000	22 857	16 380
Corinna town	598	482	452	338	366	230	32 115	37 900	14 231	17 345
Corinth town	730	646	606	486	505	257	37 318	41 016	22 689	16 460
Dexter town	956	846	862	625	731	449	26 000	31 204	15 000	14 197
Dexter CDP	526	460	468	333	411	236	23 779	31 019	11 552	13 397
Dixmont town	319	282	237	219	199	150	33 654	36 607	26 875	15 826
Drew plantation	12	8	12	5	12	2	26 667	43 125	15 625	15 249
East Central Penobscot UT	90	82	73	53	64	40	39 375	40 313	16 750	16 916
East Millinocket town	416	385	342	242	293	154	33 542	42 857	14 208	19 343
East Millinocket CDP	375	360	306	221	260	144	31 767	39 286	14 125	18 975
Eddington town	612	607	513	505	444	347	40 250	45 966	24 766	19 113
Edinburg town	35	33	31	24	22	15	52 083	56 875	33 750	24 526
Enfield town	469	357	382	262	290	143	36 458	42 788	18 889	15 799
Etna town	291	265	236	202	175	145	33 681	37 750	16 000	14 633

Table 9. **Work Status and Income in 1999: 2000**—Con.

[Data based on a sample (except Tables 65-68). For information on confidentiality protection, coverage, sampling error, and nonsampling error, see Appendix G.
For location of definitions, see "How to Use This Census Report"]

State County County Subdivision Place	Population 16 years and over, worked in 1999						Median income in 1999 (dollars)			Per capita income in 1999 (dollars)
	Total		Worked 40 or more weeks							
			Total		Full-time, year-round					
	Male	Female	Male	Female	Male	Female	Households	Families	Nonfamily households	
Penobscot County—Con.										
Exeter town	293	233	231	166	186	108	33 929	35 662	21 406	14 772
Garland town	272	242	214	182	185	120	27 500	31 534	19 408	12 624
Glenburn town	1 177	1 171	1 116	909	866	504	41 885	44 335	27 064	17 544
Greenbush town	416	352	325	269	280	163	31 736	35 962	22 115	13 592
Hampden town	1 964	1 851	1 626	1 441	1 234	1 003	53 377	61 321	31 771	26 498
Hampden CDP	1 263	1 184	1 033	950	775	669	53 333	63 417	31 429	24 976
Hermon town	1 398	1 331	1 193	1 115	1 003	741	47 206	50 500	27 500	19 714
Holden town	877	782	744	642	645	454	51 394	62 208	22 436	25 047
Howland town	379	301	314	212	252	130	29 213	36 302	13 043	15 466
Howland CDP	329	257	276	179	216	107	28 261	36 250	13 152	15 875
Hudson town	435	336	358	272	283	198	38 594	40 982	27 500	15 850
Kenduskeag town	355	328	309	246	274	166	34 632	36 779	20 625	15 815
Kingman UT	36	30	34	14	25	8	21 875	28 611	9 250	11 490
Lagrange town	194	187	161	156	141	113	33 295	42 159	10 417	13 743
Lakeville town	14	11	12	9	6	2	15 625	16 250	14 583	14 723
Lee town	234	173	197	131	162	62	34 519	35 813	20 833	16 857
Levant town	654	584	541	471	444	312	41 290	45 368	25 694	18 671
Lincoln town	1 298	1 056	1 097	786	885	353	30 823	35 295	15 200	14 730
Lincoln CDP	636	587	498	435	368	161	25 728	32 333	15 000	13 443
Lowell town	110	63	90	46	60	29	31 500	45 750	25 469	19 137
Mattawamkeag town	211	169	175	118	134	68	23 403	32 000	12 292	12 573
Maxfield town	15	14	8	12	4	5	15 000	15 625	11 250	11 573
Medway town	427	291	349	195	302	91	33 646	40 063	19 038	15 264
Milford town	919	887	709	682	565	440	39 500	46 542	26 696	17 649
Milford CDP	689	679	548	509	416	346	36 250	42 315	26 250	17 624
Millinocket town	1 158	1 113	924	859	811	444	29 318	40 893	15 050	17 130
Millinocket CDP	1 153	1 113	919	859	806	444	29 337	40 918	15 050	17 139
Mount Chase town	74	70	47	46	28	27	26 705	27 031	11 250	12 930
Newburgh town	437	414	387	338	314	211	39 850	44 167	30 156	19 000
Newport town	857	709	671	510	553	356	30 056	37 104	12 286	15 312
Newport CDP	519	390	409	253	349	154	26 793	36 146	11 487	15 102
North Penobscot UT	154	108	127	79	93	57	37 917	45 000	28 214	20 657
Old Town city	2 401	2 354	1 802	1 680	1 372	832	29 886	40 589	15 842	16 100
Orono town	3 447	3 109	1 781	1 718	943	691	30 619	52 714	18 764	14 813
Orono CDP	3 162	2 903	1 544	1 567	776	605	30 262	51 613	18 994	14 252
Orrington town	1 139	1 011	984	796	845	530	44 327	47 803	21 066	19 290
Passadumkeag town	109	84	83	60	71	39	35 250	40 625	17 292	15 812
Patten town	307	251	251	200	203	87	26 900	35 000	13 750	14 384
Penobscot Indian Island Reservation	142	131	102	77	70	41	24 653	24 000	15 250	13 704
Plymouth town	378	315	304	228	263	151	32 768	35 417	20 375	15 533
Prentiss UT	56	32	47	14	35	6	15 938	21 250	2 500-	8 809
Seboeis plantation	11	9	11	6	9	2	38 750	46 250	31 250	14 703
Springfield town	103	68	85	47	71	18	26 875	28 125	15 833	12 082
Stacyville town	98	73	70	38	53	23	26 667	30 982	12 188	11 951
Stetson town	281	247	230	179	187	115	30 606	32 337	17 917	13 626
Twombly UT	-	-	-	-	-	-	-	-	-	-
Veazie town	498	519	410	394	341	251	44 519	54 583	24 500	24 723
Webster plantation	20	9	13	7	9	4	19 583	23 438	10 000	8 385
Whitney UT	-	-	-	-	-	-	-	-	-	-
Winn town	109	83	84	57	66	24	28 409	33 393	19 167	14 792
Woodville town	77	46	69	29	63	17	35 625	38 125	20 000	15 491
Piscataquis County	4 680	3 934	3 663	2 882	2 857	1 952	28 250	34 852	14 880	14 374
Abbot town	197	161	160	148	126	112	33 229	36 827	21 250	16 001
Atkinson town	100	81	83	57	65	42	29 821	32 083	21 250	14 755
Beaver Cove town	11	9	6	9	3	3	23 500	25 417	20 417	11 751
Blanchard UT	20	18	13	8	13	4	13 250	45 625	8 611	12 571
Bowerbank town	26	16	21	13	19	5	27 917	31 875	5 000	20 946
Brownville town	330	286	262	191	215	120	28 167	35 446	15 250	14 774
Dover-Foxcroft town	1 153	930	842	689	652	499	30 164	36 287	17 127	14 544
Dover-Foxcroft CDP	703	598	498	446	373	326	28 929	39 554	17 350	16 692
Greenville town	418	433	327	343	262	214	30 365	36 694	18 021	16 638
Greenville CDP	340	352	263	282	215	179	27 656	36 950	14 732	16 354
Guilford town	420	392	346	267	282	176	27 500	32 311	13 068	14 303
Guilford CDP	265	257	213	183	164	114	27 596	34 125	13 409	14 071
Kingsbury plantation	-	-	-	-	-	-	-	-	-	-
Lake View plantation	6	8	6	8	2	2	18 125	19 375	12 500	19 403
Medford town	71	40	48	24	30	20	28 750	30 000	16 563	12 609
Milo town	590	509	476	363	377	235	24 432	31 875	11 875	12 732
Milo CDP	468	419	377	297	306	187	23 870	32 094	11 850	12 752
Monson town	168	128	135	85	104	74	26 964	34 271	15 592	14 044
Northeast Piscataquis UT	96	85	71	49	64	26	31 250	37 813	17 250	15 643
Northwest Piscataquis UT	62	35	53	32	33	14	37 500	53 750	18 500	27 332
Parkman town	232	159	186	114	154	78	28 355	32 000	11 607	11 965
Sangerville town	371	300	304	242	232	169	28 036	35 809	13 077	13 984
Sebec town	193	165	151	115	92	73	33 125	38 125	15 417	13 495
Shirley town	53	64	42	43	33	34	27 708	32 083	13 571	14 487
Southeast Piscataquis UT	54	44	43	32	32	22	28 036	33 958	21 250	11 940
Wellington town	66	43	58	30	45	21	17 083	21 667	12 083	11 216
Willimantic town	43	28	30	20	22	9	26 250	29 375	15 000	14 206
Sagadahoc County	10 671	9 886	8 961	7 732	7 490	5 063	41 908	49 714	25 788	20 378
Arrowsic town	150	157	121	134	101	87	53 250	61 875	32 083	29 597
Bath city	2 644	2 681	2 208	2 099	1 757	1 451	36 372	45 830	23 596	19 112
Bowdoin town	813	772	702	619	605	423	42 688	46 094	31 635	17 260
Bowdoinham town	865	786	722	590	599	394	44 779	52 372	17 426	21 118
Georgetown town	328	266	263	198	203	127	47 813	58 438	25 938	24 709
Perkins UT	-	-	-	-	-	-	-	-	-	-
Phippsburg town	676	568	527	432	418	262	46 739	53 631	21 302	22 205
Richmond town	1 019	891	862	640	747	393	36 654	48 125	24 350	17 896
Richmond CDP	559	507	469	337	396	193	33 750	45 114	22 266	15 867
Topsham town	2 705	2 524	2 320	2 058	2 019	1 372	47 682	52 134	32 028	21 135
Topsham CDP	1 811	1 743	1 588	1 404	1 398	947	45 634	53 077	32 000	19 995
West Bath town	571	508	479	386	388	211	45 326	52 986	27 656	23 022
Woolwich town	900	733	757	576	653	343	41 741	47 984	24 167	21 097

Table 9. **Work Status and Income in 1999: 2000**—Con.

[Data based on a sample (except Tables 65-68). For information on confidentiality protection, coverage, sampling error, and nonsampling error, see Appendix G.
For location of definitions, see "How to Use This Census Report"]

State County County Subdivision Place	Population 16 years and over, worked in 1999						Median income in 1999 (dollars)			Per capita income in 1999 (dollars)
	Total		Worked 40 or more weeks							
			Total		Full-time, year-round					
	Male	Female	Male	Female	Male	Female	Households	Families	Nonfamily households	
Somerset County	14 102	12 454	11 479	9 442	9 348	6 083	30 731	36 464	17 796	15 474
Anson town	685	558	557	403	449	236	26 088	30 888	11 774	12 691
Anson CDP	210	200	180	141	153	92	26 875	36 250	11 613	12 910
Athens town	213	177	161	123	134	81	24 813	32 841	14 444	13 786
Bingham town	254	211	201	160	155	95	28 200	31 538	15 250	19 724
Bingham CDP	209	182	160	136	126	78	26 500	29 950	14 028	13 849
Brighton plantation	32	23	25	18	22	13	27 083	28 438	11 250	14 281
Cambridge town	144	125	113	99	99	71	28 516	28 942	23 750	12 624
Canaan town	569	513	447	389	358	239	29 397	31 818	21 429	13 870
Caratunk town	46	36	30	21	20	13	36 591	36 875	35 833	17 321
Central Somerset UT	98	61	78	46	53	18	26 250	29 886	16 875	13 605
Cornville town	365	288	312	185	270	102	38 015	41 875	20 417	16 184
Dennistown plantation	15	9	12	9	12	2	85 889	85 889	-	28 085
Detroit town	233	200	190	147	145	100	29 938	34 167	16 250	13 937
Embden town	240	185	189	124	135	71	31 397	35 833	18 194	14 588
Fairfield town	1 896	1 719	1 589	1 436	1 408	901	36 462	43 533	19 263	16 335
Fairfield CDP	587	653	505	568	469	338	31 303	41 458	12 485	15 070
Harmony town	240	220	191	156	160	110	23 843	26 131	10 893	12 360
Hartland town	476	447	388	326	322	195	29 573	35 400	16 667	13 629
Hartland CDP	208	227	164	166	139	100	28 587	33 229	19 271	13 393
Highland plantation	11	14	9	9	4	7	27 917	27 917	6 875	10 038
Jackman town	196	169	162	136	143	82	29 615	33 182	17 000	15 763
Madison town	1 186	1 053	995	745	782	505	30 528	36 750	16 016	16 698
Madison CDP (part)	674	622	571	430	440	298	27 250	36 389	15 592	16 526
Mercer town	216	175	164	144	133	103	37 500	41 250	28 750	18 068
Moose River town	76	60	58	40	45	22	31 042	43 214	21 250	13 644
Moscow town	172	126	149	86	118	45	26 467	32 500	21 705	13 099
New Portland town	210	207	179	171	135	115	30 521	35 284	17 679	14 596
Norridgewock town	948	859	775	666	614	471	35 679	41 536	18 696	17 325
Madison CDP (part)	-	-	-	-	-	-	-	-	-	-
Norridgewock CDP	440	426	356	328	294	245	31 458	36 161	18 438	16 577
Northeast Somerset UT	106	76	79	58	62	31	20 917	31 250	12 411	14 520
Northwest Somerset UT	6	6	4	6	4	4	31 875	35 000	17 083	15 161
Palmyra town	537	478	438	358	342	235	31 287	35 150	18 750	13 717
Pittsfield town	1 148	1 071	928	787	793	504	32 868	40 612	21 960	16 065
Pittsfield CDP	900	862	697	626	590	394	32 941	40 561	22 188	16 236
Pleasant Ridge plantation	27	33	17	10	8	9	19 464	25 625	18 750	13 878
Ripley town	128	108	114	79	89	54	35 250	40 000	14 107	17 224
St. Albans town	544	447	435	316	345	219	28 306	30 880	15 521	13 238
Seboomook Lake UT	9	-	9	-	9	-	49 167	61 250	24 167	32 578
Skowhegan town	2 355	2 167	1 914	1 724	1 529	1 153	28 390	35 880	17 795	15 543
Skowhegan CDP	1 707	1 609	1 388	1 289	1 094	874	26 726	33 081	15 325	14 742
Smithfield town	265	242	210	181	180	121	37 045	41 339	20 156	21 492
Solon town	267	231	215	178	159	96	27 266	32 500	18 167	13 777
Starks town	144	124	103	79	81	44	30 313	33 462	12 708	13 764
The Forks plantation	20	20	20	17	12	10	37 083	41 667	10 417	29 362
West Forks plantation	25	16	19	10	19	6	39 167	61 250	35 000	20 042
Waldo County	10 519	9 785	8 241	7 302	6 571	4 743	33 986	40 402	20 441	17 438
Belfast city	1 716	1 756	1 376	1 378	1 092	969	32 400	43 253	21 210	19 276
Belmont town	232	225	186	169	153	97	29 013	36 875	15 417	14 942
Brooks town	306	278	238	213	204	129	30 104	38 393	14 792	14 446
Burnham town	320	284	245	204	195	132	31 071	33 580	22 813	14 030
Frankfort town	314	269	244	189	188	116	33 333	35 924	22 375	14 524
Freedom town	202	166	149	116	132	71	33 125	35 750	21 500	15 492
Islesboro town	189	172	154	99	106	58	39 643	48 750	26 023	25 653
Jackson town	135	136	113	99	89	62	26 705	38 571	15 625	15 525
Knox town	214	173	165	120	149	87	33 333	39 107	17 188	14 468
Liberty town	227	257	182	178	132	128	34 583	37 969	20 500	16 201
Lincolnville town	660	575	511	442	431	252	42 273	48 500	23 750	21 621
Monroe town	281	227	208	162	167	95	32 250	39 375	17 031	15 200
Montville town	296	277	219	210	173	139	32 434	37 917	18 125	14 112
Morrill town	205	215	178	155	155	101	34 583	36 250	21 250	15 596
Northport town	377	353	283	272	219	159	39 435	45 000	22 000	21 438
Palermo town	375	285	273	198	208	141	34 375	37 431	23 333	17 827
Prospect town	212	170	177	127	148	84	36 607	41 406	21 500	20 243
Searsmont town	378	319	295	232	236	151	36 708	40 000	24 250	18 118
Searsport town	718	738	581	513	439	331	31 288	38 333	19 891	18 883
Searsport CDP	241	300	208	214	155	140	27 222	35 357	16 786	24 177
Stockton Springs town	429	384	346	289	279	169	37 050	42 847	23 125	18 370
Swanville town	409	365	307	298	239	199	31 417	35 833	17 500	14 483
Thorndike town	211	169	161	127	135	83	26 786	29 479	22 188	13 090
Troy town	266	252	213	184	173	109	30 052	34 375	15 156	14 027
Unity town	602	519	388	346	249	193	26 927	36 696	16 111	15 086
Unity CDP	98	129	68	87	47	46	18 333	30 417	11 167	15 043
Waldo town	200	199	175	147	139	97	29 063	38 125	15 972	14 030
Winterport town	1 045	1 022	874	835	741	591	40 776	50 041	21 094	18 235
Winterport CDP	374	321	304	254	272	185	35 000	47 981	21 750	17 372
Washington County	9 085	8 214	6 589	5 549	5 097	3 397	25 869	31 657	13 233	14 119
Addison town	351	338	259	209	196	141	26 083	30 000	16 908	15 951
Alexander town	169	121	101	73	86	36	29 306	33 125	10 357	14 943
Baileyville town	475	406	374	300	314	207	31 658	37 292	18 333	17 087
Woodland CDP	279	247	218	177	184	125	32 179	38 571	17 604	17 220
Baring plantation	76	73	51	56	45	25	30 536	35 000	7 361	14 083
Beals town	199	151	122	74	102	34	29 375	31 458	17 813	13 133
Beddington town	5	2	5	2	2	2	24 375	33 750	16 250	20 180
Calais city	847	799	725	585	575	348	24 623	39 118	12 028	16 135
Centerville town	10	9	7	6	2	6	26 458	27 500	25 417	19 958
Charlotte town	83	89	73	66	66	44	30 391	32 411	13 750	13 283
Cherryfield town	316	252	227	161	187	100	21 486	31 016	10 592	13 111
Codyville plantation	12	7	5	4	5	3	68 750	85 139	26 250	21 295
Columbia town	149	137	103	78	73	44	28 125	31 818	16 750	14 537
Columbia Falls town	176	150	113	98	97	53	28 864	40 208	11 477	14 723
Cooper town	33	37	29	32	17	17	33 125	41 042	11 875	14 353
Crawford town	20	13	12	10	12	7	43 125	27 083	43 750	13 864
Cutler town	201	111	169	81	143	51	30 625	35 313	12 250	13 170

Table 9. **Work Status and Income in 1999: 2000**—Con.

[Data based on a sample (except Tables 65-68). For information on confidentiality protection, coverage, sampling error, and nonsampling error, see Appendix G.
For location of definitions, see "How to Use This Census Report"]

State County County Subdivision Place	Population 16 years and over, worked in 1999						Median income in 1999 (dollars)			Per capita income in 1999 (dollars)
	Total		Worked 40 or more weeks							
			Total		Full-time, year-round					
	Male	Female	Male	Female	Male	Female	Households	Families	Nonfamily households	
Washington County—Con.										
Danforth town	136	126	89	83	37	44	20 769	25 341	10 156	11 079
Deblois town	8	4	5	-	5	-	18 750	16 875	22 500	11 814
Dennysville town	91	57	63	34	45	18	20 000	28 750	10 250	13 336
East Central Washington UT	211	200	159	149	116	80	25 125	27 500	12 019	12 882
East Machias town	373	365	303	270	232	172	28 073	32 065	14 911	13 254
Eastport city	418	404	294	281	221	180	23 488	31 328	13 693	14 864
Grand Lake Stream plantation	54	34	39	24	29	16	28 750	28 750	28 750	17 502
Harrington town	254	231	179	129	138	80	26 579	29 211	15 833	13 224
Jonesboro town	161	152	112	96	100	67	27 639	36 458	12 083	14 418
Jonesport town	404	315	276	204	221	98	23 224	30 474	11 786	14 135
Lubec town	372	360	247	260	189	150	20 565	26 098	11 611	13 081
Machias town	616	670	404	408	305	234	24 318	36 705	14 073	13 902
Machias CDP	349	373	265	253	182	147	21 250	40 000	12 366	14 780
Machiasport town	300	240	211	187	164	122	29 531	32 279	21 818	13 727
Marshfield town	133	154	109	120	84	77	36 458	40 455	17 083	15 969
Meddybemps town	55	44	40	30	38	21	35 625	36 250	24 000	17 840
Milbridge town	347	272	248	208	169	123	22 371	27 120	11 310	11 996
Northfield town	43	34	33	31	24	17	36 250	51 875	22 500	23 048
North Washington UT	148	156	109	100	71	51	29 135	30 375	23 750	15 687
Passamaquoddy Indian Township Reservation	155	157	88	103	67	83	23 125	28 654	8 393	10 808
Passamaquoddy Pleasant Point Reservation	135	125	78	69	62	62	15 956	22 500	9 583	9 096
Pembroke town	213	207	142	134	107	89	23 365	27 875	13 750	12 382
Perry town	204	195	164	114	131	77	27 788	35 104	12 500	14 285
Princeton town	246	222	185	150	149	91	28 603	39 464	10 809	14 449
Robbinston town	154	129	120	99	90	56	33 250	36 346	15 208	14 801
Roque Bluffs town	57	70	39	30	20	25	21 500	29 286	15 833	15 610
Steuben town	323	297	237	203	182	123	25 208	28 400	10 987	12 162
Talmadge town	17	20	5	12	-	12	29 583	29 583	28 750	16 816
Topsfield town	62	60	51	33	44	20	26 250	31 875	18 750	14 456
Vanceboro town	44	26	34	23	18	11	17 386	24 063	13 750	13 580
Waite town	36	26	26	19	19	11	35 417	31 667	50 000	17 618
Wesley town	16	9	7	4	7	2	21 667	20 833	21 667	11 314
Whiting town	115	101	69	63	49	48	28 304	35 673	17 500	13 771
Whitneyville town	62	57	49	44	42	19	30 000	48 750	15 313	13 115
York County	55 994	51 757	46 103	40 034	38 382	26 131	43 630	51 419	25 286	21 225
Acton town	612	540	510	382	402	232	39 036	45 353	25 238	19 447
Alfred town	725	590	592	483	498	329	40 583	47 625	21 078	19 337
Arundel town	1 105	1 075	940	842	762	531	49 484	50 709	36 016	20 538
Berwick town	1 915	1 773	1 639	1 385	1 341	898	44 629	53 776	22 679	18 988
Berwick CDP	497	437	439	348	340	239	30 294	41 985	20 038	16 822
Biddeford city	6 089	6 088	4 802	4 591	3 936	3 001	34 976	44 109	20 929	18 214
Buxton town	2 456	2 183	2 055	1 846	1 798	1 243	48 958	52 845	24 607	20 179
Cornish town	380	316	316	225	261	147	38 125	46 477	20 469	17 494
Dayton town	569	509	503	405	441	297	53 056	57 692	31 923	20 629
Eliot town	1 809	1 672	1 564	1 259	1 305	693	52 606	63 598	27 188	24 403
South Eliot CDP	1 029	975	872	773	754	399	50 711	64 402	25 278	25 431
Hollis town	1 308	1 278	1 143	1 033	996	712	48 846	53 621	30 789	19 065
Kennebunk town	2 931	2 879	2 424	2 278	1 993	1 473	50 914	59 712	30 611	26 181
Kennebunk CDP	1 459	1 364	1 157	1 121	978	714	49 015	60 885	31 576	26 562
West Kennebunk CDP	261	203	227	138	157	93	42 125	47 333	30 189	17 922
Kennebunkport town	1 103	1 025	843	757	714	449	54 219	66 505	28 681	36 707
Kennebunkport CDP	343	369	240	250	204	174	54 167	66 477	30 298	45 640
Kittery town	2 993	2 735	2 542	2 160	2 047	1 305	45 822	53 343	30 118	24 153
Kittery CDP	1 551	1 314	1 307	1 009	1 091	631	40 510	52 532	28 095	22 451
Kittery Point CDP	314	342	252	309	181	194	47 500	53 839	34 097	30 119
Lebanon town	1 493	1 289	1 171	971	971	685	40 021	41 713	18 516	15 503
Limerick town	679	559	574	416	481	279	40 845	44 917	26 071	18 844
Lake Arrowhead CDP (part)	129	106	112	84	101	61	47 500	47 083	45 417	21 068
Limington town	1 022	851	826	658	667	437	42 023	46 571	17 857	17 097
Lyman town	1 166	1 145	920	907	813	562	47 860	53 140	29 313	20 203
Newfield town	389	303	324	235	266	163	38 654	41 563	26 389	16 280
North Berwick town	1 334	1 177	1 128	868	954	578	46 883	51 753	23 375	19 558
North Berwick CDP	496	420	385	325	326	210	39 931	46 964	21 042	17 992
Ogunquit town	423	330	279	222	217	129	47 727	56 731	32 500	34 289
Old Orchard Beach town	2 838	2 751	2 343	2 240	1 853	1 490	36 568	47 952	24 253	20 929
Old Orchard Beach CDP	2 838	2 751	2 343	2 240	1 853	1 490	36 568	47 952	24 253	20 929
Parsonsfield town	451	361	355	248	281	141	32 214	36 016	23 958	16 968
Saco city	5 023	4 801	4 177	4 007	3 605	2 833	45 105	52 724	25 348	20 444
Sanford town	5 761	5 294	4 734	3 859	3 964	2 497	34 668	43 021	21 112	16 951
Sanford CDP	2 658	2 563	2 118	1 748	1 732	1 123	29 881	36 278	20 605	16 002
South Sanford CDP	1 240	1 072	1 030	803	840	512	40 901	45 484	23 750	17 515
Springvale CDP	943	827	773	637	668	458	35 396	43 393	21 086	16 930
Shapleigh town	785	658	601	549	468	356	42 026	45 591	31 759	19 331
South Berwick town	2 043	1 795	1 719	1 440	1 500	955	53 201	59 330	26 715	21 118
Waterboro town	1 891	1 615	1 619	1 263	1 414	860	43 234	46 667	25 966	17 813
Lake Arrowhead CDP (part)	493	476	428	376	364	238	46 563	46 442	39 821	15 673
Wells town	2 753	2 664	2 284	1 881	1 757	1 255	46 314	53 644	29 464	23 130
York town	3 948	3 501	3 176	2 624	2 677	1 601	56 171	65 082	30 483	30 895
Cape Neddick CDP	834	820	639	591	564	350	45 500	52 796	29 531	33 788
York Harbor CDP	980	914	833	689	673	463	53 969	71 164	25 000	29 016

Table 10. **Work Status and Income in 1999: 2000**

[Data based on a sample (except Tables 65-68). For information on confidentiality protection, coverage, sampling error, and nonsampling error, see Appendix G.
For location of definitions, see "How to Use This Census Report"]

State County Place and County Subdivision	Population 16 years and over, worked in 1999						Median income in 1999 (dollars)			Per capita income in 1999 (dollars)
	Total		Worked 40 or more weeks							
			Total		Full-time, year-round					
	Male	Female	Male	Female	Male	Female	Households	Families	Nonfamily households	
The State	**373 985**	**344 693**	**301 109**	**261 037**	**244 176**	**166 205**	**37 240**	**45 179**	**21 715**	**19 533**
COUNTY										
Androscoggin County	30 613	28 076	25 142	21 764	20 694	14 681	35 793	44 082	20 146	18 734
Aroostook County	20 568	17 758	15 601	12 654	12 453	7 683	28 837	36 044	14 110	15 033
Cumberland County	80 991	76 508	66 691	59 843	54 604	37 873	44 048	54 485	27 149	23 949
Franklin County	8 355	8 103	6 490	5 705	5 030	3 259	31 459	37 863	18 021	15 796
Hancock County	15 959	14 328	12 041	10 156	9 478	6 449	35 811	43 216	20 966	19 809
Kennebec County	33 278	31 732	26 878	24 420	22 208	16 289	36 498	43 814	21 075	18 520
Knox County	11 845	10 588	9 362	8 044	7 199	4 702	36 774	43 819	22 325	19 981
Lincoln County	9 815	8 979	7 920	6 648	6 190	4 112	38 686	45 427	22 634	20 760
Oxford County	15 416	13 804	12 450	10 192	10 009	6 383	33 435	39 794	19 754	16 945
Penobscot County	42 094	38 787	33 498	28 670	26 566	17 405	34 274	42 206	19 982	17 801
Piscataquis County	4 680	3 934	3 663	2 882	2 857	1 952	28 250	34 852	14 880	14 374
Sagadahoc County	10 671	9 886	8 961	7 732	7 490	5 063	41 908	49 714	25 788	20 378
Somerset County	14 102	12 454	11 479	9 442	9 348	6 083	30 731	36 464	17 796	15 474
Waldo County	10 519	9 785	8 241	7 302	6 571	4 743	33 986	40 402	20 441	17 438
Washington County	9 085	8 214	6 589	5 549	5 097	3 397	25 869	31 657	13 233	14 119
York County	55 994	51 757	46 103	40 034	38 382	26 131	43 630	51 419	25 286	21 225
PLACE AND COUNTY SUBDIVISION										
Abbot town, Piscataquis County	197	161	160	148	126	112	33 229	36 827	21 250	16 001
Acton town, York County	612	540	510	382	402	232	39 036	45 353	25 238	19 447
Addison town, Washington County	351	338	259	209	196	141	26 083	30 000	16 908	15 951
Albion town, Kennebec County	549	507	438	382	368	256	35 357	37 574	19 417	15 285
Alexander town, Washington County	169	121	101	73	86	36	29 306	33 125	10 357	14 943
Alfred town, York County	725	590	592	483	498	329	40 583	47 625	21 078	19 337
Allagash town, Aroostook County	55	58	38	36	31	23	18 125	26 250	11 146	11 968
Alna town, Lincoln County	205	179	176	142	140	85	43 125	48 611	28 000	17 340
Alton town, Penobscot County	238	237	191	182	163	139	35 263	35 809	21 875	14 204
Amherst town, Hancock County	79	61	52	39	42	19	26 042	30 833	20 750	16 548
Amity town, Aroostook County	52	31	40	18	29	11	26 667	26 667	26 667	13 484
Andover town, Oxford County	264	208	216	148	173	90	36 058	40 855	19 583	20 253
Anson CDP, Somerset County	210	200	180	141	153	92	26 875	36 250	11 613	12 910
Anson town, Somerset County	685	558	557	403	449	236	26 088	30 888	11 774	12 691
Appleton town, Knox County	375	337	293	257	234	158	36 615	41 731	25 313	16 484
Argyle UT, Penobscot County	86	56	67	42	54	30	35 714	43 750	16 389	14 359
Arrowsic town, Sagadahoc County	150	157	121	134	101	87	53 250	61 875	32 083	29 597
Arundel town, York County	1 105	1 075	940	842	762	531	49 484	50 709	36 016	20 538
Ashland town, Aroostook County	442	338	377	242	332	167	33 472	40 185	15 536	15 328
Athens town, Somerset County	213	177	161	123	134	81	24 813	32 841	14 444	13 786
Atkinson town, Piscataquis County	100	81	83	57	65	42	29 821	32 083	21 250	14 755
Auburn city, Androscoggin County	6 705	6 298	5 492	4 820	4 571	3 316	35 652	44 012	21 657	19 942
Augusta city, Kennebec County	5 114	5 056	4 277	3 996	3 414	2 732	29 921	42 230	18 117	19 145
Aurora town, Hancock County	27	32	17	28	13	17	26 250	27 083	21 250	11 794
Avon town, Franklin County	124	121	93	94	76	73	29 722	32 250	22 813	15 573
Baileyville town, Washington County	475	406	374	300	314	207	31 658	37 292	18 333	17 087
Baldwin town, Cumberland County	370	302	313	212	250	141	36 500	38 750	20 982	15 689
Bancroft town, Aroostook County	8	10	6	3	4	1	16 250	21 250	8 333	9 760
Bangor city, Penobscot County	8 866	8 855	7 099	6 676	5 653	4 315	29 740	42 047	20 824	19 295
Bar Harbor CDP, Hancock County	800	932	584	622	428	407	33 609	50 729	19 570	23 730
Bar Harbor town, Hancock County	1 530	1 539	1 146	1 050	864	687	37 481	51 989	22 460	24 103
Baring plantation, Washington County	76	73	51	56	45	25	30 536	35 000	7 361	14 083
Bath city, Sagadahoc County	2 644	2 681	2 208	2 099	1 757	1 451	36 372	45 830	23 596	19 112
Beals town, Washington County	199	151	122	74	102	34	29 375	31 458	17 813	13 133
Beaver Cove town, Piscataquis County	11	9	6	9	3	3	23 500	25 417	20 417	11 751
Beddington town, Washington County	5	2	5	2	2	2	24 375	33 750	16 250	20 180
Belfast city, Waldo County	1 716	1 756	1 376	1 378	1 092	969	32 400	43 253	21 210	19 276
Belgrade town, Kennebec County	858	808	709	655	600	445	39 053	42 321	21 964	20 407
Belmont town, Waldo County	232	225	186	169	153	97	29 013	36 875	15 417	14 942
Benton town, Kennebec County	741	598	597	527	502	349	38 613	41 597	19 135	18 464
Berwick CDP, York County	497	437	439	348	340	239	30 294	41 985	20 038	16 822
Berwick town, York County	1 915	1 773	1 639	1 385	1 341	898	44 629	53 776	22 679	18 988
Bethel town, Oxford County	768	675	626	473	431	261	33 803	38 669	20 096	17 458
Biddeford city, York County	6 089	6 088	4 802	4 591	3 936	3 001	34 976	44 109	20 929	18 214
Bingham CDP, Somerset County	209	182	160	136	126	78	26 500	29 950	14 028	13 849
Bingham town, Somerset County	254	211	201	160	155	95	28 200	31 538	15 250	19 724
Blaine town, Aroostook County	217	198	176	167	138	91	28 693	33 056	13 125	12 980
Blanchard UT, Piscataquis County	20	18	13	8	13	4	13 250	45 625	8 611	12 571
Blue Hill town, Hancock County	674	701	522	496	370	247	31 484	41 688	20 938	19 189
Boothbay town, Lincoln County	922	798	698	543	578	356	41 406	45 761	26 938	22 036
Boothbay Harbor CDP, Lincoln County	347	395	281	265	190	130	31 201	38 125	20 000	18 133
Boothbay Harbor town, Lincoln County	664	674	522	473	397	249	35 000	45 625	22 708	21 146
Bowdoin town, Sagadahoc County	813	772	702	619	605	423	42 688	46 094	31 635	17 260
Bowdoinham town, Sagadahoc County	865	786	722	590	599	394	44 779	52 372	17 426	21 118
Bowerbank town, Piscataquis County	26	16	21	13	19	5	27 917	31 875	5 000	20 946
Bradford town, Penobscot County	341	272	276	184	219	112	35 216	36 786	25 795	13 853
Bradley town, Penobscot County	376	336	301	260	263	189	37 163	41 417	20 469	18 009
Bremen town, Lincoln County	219	174	178	131	148	77	36 167	41 579	25 000	29 869
Brewer city, Penobscot County	2 431	2 462	2 185	1 838	1 702	1 016	36 949	46 632	22 097	20 158
Bridgewater town, Aroostook County	189	163	130	117	92	72	27 679	33 125	12 222	15 534
Bridgton CDP, Cumberland County	601	597	465	449	346	226	31 115	40 134	18 100	16 494
Bridgton town, Cumberland County	1 282	1 244	1 015	944	793	502	36 722	42 392	20 833	17 352
Brighton plantation, Somerset County	32	23	25	18	22	13	27 083	28 438	11 250	14 281
Bristol town, Lincoln County	768	699	659	490	479	278	38 400	45 184	22 875	21 821
Brooklin town, Hancock County	259	234	180	169	153	83	36 786	46 591	22 222	21 704
Brooks town, Waldo County	306	278	238	213	204	129	30 104	38 393	14 792	14 446
Brooksville town, Hancock County	304	261	220	167	164	83	36 458	41 875	23 929	23 565
Brownfield town, Oxford County	356	345	280	259	232	150	33 304	39 886	19 821	16 037

Table 10. **Work Status and Income in 1999: 2000**—Con.

[Data based on a sample (except Tables 65-68). For information on confidentiality protection, coverage, sampling error, and nonsampling error, see Appendix G.
For location of definitions, see "How to Use This Census Report"]

State County Place and County Subdivision	Population 16 years and over, worked in 1999						Median income in 1999 (dollars)			Per capita income in 1999 (dollars)
	Total		Worked 40 or more weeks							
			Total		Full-time, year-round					
	Male	Female	Male	Female	Male	Female	Households	Families	Nonfamily households	
PLACE AND COUNTY SUBDIVISION—Con.										
Brownville town, Piscataquis County	330	286	262	191	215	120	28 167	35 446	15 250	14 774
Brunswick CDP, Cumberland County	4 280	3 991	3 184	2 664	2 555	1 614	38 036	47 134	23 060	19 494
Brunswick town, Cumberland County	6 225	5 842	4 868	4 087	3 983	2 437	40 402	49 088	25 861	20 322
Brunswick Station CDP, Cumberland County	549	360	501	322	444	232	35 000	35 066	24 861	14 681
Buckfield town, Oxford County	556	476	468	382	393	268	36 821	40 078	25 833	17 503
Bucksport CDP, Hancock County	813	769	659	567	518	364	34 402	46 435	20 438	18 179
Bucksport town, Hancock County	1 391	1 288	1 151	943	934	657	34 812	41 818	20 024	17 587
Burlington town, Penobscot County	97	65	79	46	58	23	28 438	29 375	16 786	11 573
Burnham town, Waldo County	320	284	245	204	195	132	31 071	33 580	22 813	14 030
Buxton town, York County	2 456	2 183	2 055	1 846	1 798	1 243	48 958	52 845	24 607	20 179
Byron town, Oxford County	33	26	26	20	21	8	34 375	34 375	47 500	20 334
Calais city, Washington County	847	799	725	585	575	348	24 623	39 118	12 028	16 135
Cambridge town, Somerset County	144	125	113	99	99	71	28 516	28 942	23 750	12 624
Camden CDP, Knox County	1 160	1 142	895	853	644	474	39 891	57 554	22 768	25 880
Camden town, Knox County	1 549	1 423	1 168	1 068	876	567	39 877	56 439	24 107	26 126
Canaan town, Somerset County	569	513	447	389	358	239	29 397	31 818	21 429	13 870
Canton town, Oxford County	287	214	216	162	165	105	32 625	40 469	11 667	14 065
Cape Elizabeth town, Cumberland County	2 593	2 449	2 132	1 797	1 789	998	72 359	86 126	33 531	37 983
Cape Neddick CDP, York County	834	820	639	591	564	350	45 500	52 796	29 531	33 788
Caratunk town, Somerset County	46	36	30	21	20	13	36 591	36 875	35 833	17 321
Caribou city, Aroostook County	2 232	2 122	1 793	1 560	1 454	1 076	29 485	38 378	15 608	16 061
Carmel town, Penobscot County	768	659	638	536	550	320	37 645	41 474	24 625	15 597
Carrabassett Valley town, Franklin County	128	115	90	89	68	44	45 357	55 938	31 250	25 608
Carroll plantation, Penobscot County	27	31	18	17	11	15	21 786	22 500	6 667	14 294
Carthage town, Franklin County	126	88	104	61	70	41	29 773	32 917	16 719	12 169
Cary plantation, Aroostook County	49	46	40	40	34	32	29 500	40 000	12 500	15 172
Casco town, Cumberland County	1 078	945	878	702	748	448	41 629	49 500	22 857	19 306
Castine town, Hancock County	691	254	228	137	121	73	46 250	65 500	30 682	20 078
Castle Hill town, Aroostook County	130	106	97	80	80	50	31 071	35 625	22 917	14 645
Caswell town, Aroostook County	81	76	45	58	36	41	20 625	23 000	11 875	13 118
Centerville town, Washington County	10	9	7	6	2	6	26 458	27 500	25 417	19 958
Central Aroostook UT, Aroostook County	26	23	22	20	13	10	20 313	22 188	9 500	14 680
Central Hancock UT, Hancock County	48	43	35	26	24	18	25 750	33 958	15 000	12 286
Central Somerset UT, Somerset County	98	61	78	46	53	18	26 250	29 886	16 875	13 605
Chapman town, Aroostook County	147	132	120	113	99	68	37 500	43 542	20 750	16 008
Charleston town, Penobscot County	400	340	270	245	203	156	36 053	39 625	12 917	14 832
Charlotte town, Washington County	83	89	73	66	66	44	30 391	32 411	13 750	13 283
Chelsea town, Kennebec County	685	678	557	557	465	417	40 905	44 688	20 962	17 591
Cherryfield town, Washington County	316	252	227	161	187	100	21 486	31 016	10 592	13 111
Chester town, Penobscot County	158	128	132	89	84	51	36 250	40 938	12 159	14 600
Chesterville town, Franklin County	345	319	278	243	226	141	31 563	35 938	17 946	15 376
China town, Kennebec County	1 232	1 069	1 023	790	860	511	41 250	42 768	26 563	19 262
Chisholm CDP, Franklin County	338	397	298	246	256	120	35 500	39 148	18 375	19 251
Clifton town, Penobscot County	244	206	211	158	169	111	36 333	39 000	22 857	16 380
Clinton CDP, Kennebec County	305	303	255	228	221	150	27 105	32 500	19 500	15 089
Clinton town, Kennebec County	919	824	794	649	680	428	32 419	37 652	20 787	15 052
Codyville plantation, Washington County	12	7	5	4	5	3	68 750	85 139	26 250	21 295
Columbia town, Washington County	149	137	103	78	73	44	28 125	31 818	16 750	14 537
Columbia Falls town, Washington County	176	150	113	98	97	53	28 864	40 208	11 477	14 723
Connor UT, Aroostook County	116	100	89	88	65	56	25 417	26 818	18 125	12 748
Cooper town, Washington County	33	37	29	32	17	17	33 125	41 042	11 875	14 353
Coplin plantation, Franklin County	53	54	37	45	20	13	27 500	29 063	20 938	13 490
Corinna town, Penobscot County	598	482	452	338	366	230	32 115	37 900	14 231	17 345
Corinth town, Penobscot County	730	646	606	486	505	257	37 318	41 016	22 689	16 460
Cornish town, York County	380	316	316	225	261	147	38 125	46 477	20 469	17 494
Cornville town, Somerset County	365	288	312	185	270	102	38 015	41 875	20 417	16 184
Cranberry Isles town, Hancock County	43	35	37	23	25	11	39 063	49 688	26 250	23 873
Crawford town, Washington County	20	13	12	10	12	7	43 125	27 083	43 750	13 864
Criehaven UT, Knox County	-	-	-	-	-	-	-	-	-	-
Crystal town, Aroostook County	75	79	49	58	36	25	28 472	28 750	21 944	14 338
Cumberland town, Cumberland County	2 114	1 828	1 729	1 424	1 480	788	67 556	76 571	30 809	33 644
Cumberland Center CDP, Cumberland County	762	633	675	490	625	297	66 950	72 632	32 656	32 043
Cushing town, Knox County	416	346	332	282	232	157	40 598	43 929	30 781	20 264
Cutler town, Washington County	201	111	169	81	143	51	30 625	35 313	12 250	13 170
Cyr plantation, Aroostook County	26	33	20	23	16	17	32 500	31 429	11 250	10 836
Dallas plantation, Franklin County	75	76	61	44	46	31	36 875	39 000	29 500	17 370
Damariscotta town, Lincoln County	504	495	406	373	319	245	36 188	47 105	21 366	23 146
Damariscotta-Newcastle CDP, Lincoln County	406	436	342	307	276	174	35 921	51 250	21 288	23 697
Danforth town, Washington County	136	126	89	83	37	44	20 769	25 341	10 156	11 079
Dayton town, York County	569	509	503	405	441	297	53 056	57 692	31 923	20 629
Deblois town, Washington County	8	4	5	-	5	-	18 750	16 875	22 500	11 814
Dedham town, Hancock County	471	406	383	322	327	225	47 917	52 917	33 854	22 975
Deer Isle town, Hancock County	565	478	405	316	313	168	32 826	40 714	15 769	16 875
Denmark town, Oxford County	307	296	238	222	189	132	40 000	47 969	21 771	21 227
Dennistown plantation, Somerset County	15	9	12	9	12	2	85 889	85 889	-	28 085
Dennysville town, Washington County	91	57	63	34	45	18	20 000	28 750	10 250	13 336
Detroit town, Somerset County	233	200	190	147	145	100	29 938	34 167	16 250	13 937
Dexter CDP, Penobscot County	526	460	468	333	411	236	23 779	31 019	11 552	13 397
Dexter town, Penobscot County	956	846	862	625	731	449	26 000	31 204	15 000	14 197
Dixfield CDP, Oxford County	307	263	238	199	198	121	36 629	44 792	19 875	16 304
Dixfield town, Oxford County	672	573	537	421	460	269	36 563	41 979	19 444	15 684
Dixmont town, Penobscot County	319	282	237	219	199	150	33 654	36 607	26 875	15 826
Dover-Foxcroft town, Piscataquis County	1 153	930	842	689	652	499	30 164	36 287	17 127	14 544
Dover-Foxcroft CDP, Piscataquis County	703	598	498	446	373	326	28 929	39 554	17 350	16 692
Dresden town, Lincoln County	526	453	449	331	352	213	41 719	44 762	29 219	18 886
Drew plantation, Penobscot County	12	8	12	5	12	2	26 667	43 125	15 625	15 249
Durham town, Androscoggin County	1 105	992	965	772	805	491	53 846	55 028	33 750	20 883
Dyer Brook town, Aroostook County	62	54	42	37	36	17	46 429	46 429	46 250	18 658

Table 10. **Work Status and Income in 1999: 2000**—Con.

[Data based on a sample (except Tables 65-68). For information on confidentiality protection, coverage, sampling error, and nonsampling error, see Appendix G.
For location of definitions, see "How to Use This Census Report"]

State County Place and County Subdivision	Population 16 years and over, worked in 1999						Median income in 1999 (dollars)			Per capita income in 1999 (dollars)
	Total		Worked 40 or more weeks							
			Total		Full-time, year-round					
	Male	Female	Male	Female	Male	Female	Households	Families	Nonfamily households	
PLACE AND COUNTY SUBDIVISION—Con.										
Eagle Lake town, Aroostook County	192	165	147	125	111	80	22 159	34 375	9 286	14 315
Eastbrook town, Hancock County	110	105	88	71	64	45	31 667	37 813	15 625	13 988
East Central Franklin UT, Franklin County	150	128	119	101	96	60	33 529	37 500	24 286	15 403
East Central Penobscot UT, Penobscot County	90	82	73	53	64	40	39 375	40 313	16 750	16 916
East Central Washington UT, Washington County	211	200	159	149	116	80	25 125	27 500	12 019	12 882
East Hancock UT, Hancock County	29	15	11	7	11	5	31 875	42 500	16 875	18 156
East Machias town, Washington County	373	365	303	270	232	172	28 073	32 065	14 911	13 254
East Millinocket town, Penobscot County	416	385	342	242	293	154	33 542	42 857	14 208	19 343
East Millinocket CDP, Penobscot County	375	360	306	221	260	144	31 767	39 286	14 125	18 975
Easton town, Aroostook County	377	314	275	250	228	160	29 922	36 500	14 844	15 227
Eastport city, Washington County	418	404	294	281	221	180	23 488	31 328	13 693	14 864
Eddington town, Penobscot County	612	607	513	505	444	347	40 250	45 966	24 766	19 113
Edgecomb town, Lincoln County	319	322	260	230	184	140	43 833	49 861	23 977	23 788
Edinburg town, Penobscot County	35	33	31	24	22	15	52 083	56 875	33 750	24 526
Eliot town, York County	1 809	1 672	1 564	1 259	1 305	693	52 606	63 598	27 188	24 403
Ellsworth city, Hancock County	1 929	1 812	1 426	1 378	1 157	980	35 938	41 884	18 182	21 049
Embden town, Somerset County	240	185	189	124	135	71	31 397	35 833	18 194	14 588
Enfield town, Penobscot County	469	357	382	262	290	143	36 458	42 788	18 889	15 799
Etna town, Penobscot County	291	265	236	202	175	145	33 681	37 750	16 000	14 633
Eustis town, Franklin County	222	163	163	103	111	38	28 000	35 000	16 667	13 274
Exeter town, Penobscot County	293	233	231	166	186	108	33 929	35 662	21 406	14 772
Fairfield CDP, Somerset County	587	653	505	568	469	338	31 303	41 458	12 485	15 070
Fairfield town, Somerset County	1 896	1 719	1 589	1 436	1 408	901	36 462	43 533	19 263	16 335
Falmouth town, Cumberland County	3 021	2 507	2 522	1 903	2 114	1 202	66 855	87 304	35 254	36 716
Falmouth Foreside CDP, Cumberland County	482	480	426	315	348	210	67 750	87 382	30 750	36 602
Farmingdale CDP, Kennebec County	471	551	376	390	288	285	35 240	39 750	22 569	18 948
Farmingdale town, Kennebec County	740	812	626	586	502	414	37 236	40 862	24 653	18 494
Farmington CDP, Franklin County	1 090	1 503	619	771	392	314	22 130	31 471	15 625	12 455
Farmington town, Franklin County	2 019	2 321	1 369	1 401	1 009	675	26 814	33 656	17 282	13 982
Fayette town, Kennebec County	326	265	264	204	225	125	40 000	46 500	21 944	17 903
Fort Fairfield CDP, Aroostook County	409	373	275	255	225	167	23 942	38 103	11 436	13 903
Fort Fairfield town, Aroostook County	999	837	678	591	586	373	28 563	33 446	11 722	14 757
Fort Kent CDP, Aroostook County	474	432	266	296	184	137	20 914	36 250	11 544	13 882
Fort Kent town, Aroostook County	1 245	985	870	738	647	382	29 547	41 616	14 000	16 403
Frankfort town, Waldo County	314	269	244	189	188	116	33 333	35 924	22 375	14 524
Franklin town, Hancock County	395	383	308	255	248	154	32 070	38 594	17 708	17 188
Freedom town, Waldo County	202	166	149	116	132	71	33 125	35 750	21 500	15 492
Freeport CDP, Cumberland County	535	636	440	532	329	320	34 591	51 406	21 750	22 805
Freeport town, Cumberland County	2 431	2 285	1 994	1 862	1 603	1 203	52 023	58 134	24 403	27 724
Frenchboro town, Hancock County	13	2	11	2	7	-	38 125	45 000	23 125	21 050
Frenchville town, Aroostook County	337	296	269	207	242	102	33 214	39 643	16 250	17 127
Friendship town, Knox County	363	288	274	205	218	106	39 348	41 648	27 344	20 409
Fryeburg CDP, Oxford County	393	450	308	327	243	203	33 125	41 579	22 125	18 950
Fryeburg town, Oxford County	875	869	702	631	549	386	34 333	40 128	17 426	18 658
Frye Island town, Cumberland County	-	-	-	-	-	-	-	-	-	-
Gardiner city, Kennebec County	1 788	1 677	1 434	1 318	1 193	886	35 103	42 750	21 250	18 033
Garfield plantation, Aroostook County	24	12	18	5	16	-	31 250	33 750	11 875	15 455
Garland town, Penobscot County	272	242	214	182	185	120	27 500	31 534	19 408	12 624
Georgetown town, Sagadahoc County	328	266	263	198	203	127	47 813	58 438	25 938	24 709
Gilead town, Oxford County	55	51	40	36	31	25	25 000	34 250	13 036	13 489
Glenburn town, Penobscot County	1 177	1 171	1 116	909	866	504	41 885	44 335	27 064	17 544
Glenwood plantation, Aroostook County	-	-	-	-	-	-	-	-	-	-
Gorham CDP, Cumberland County	1 294	1 319	850	775	582	422	40 368	53 456	23 375	17 844
Gorham town, Cumberland County	4 372	4 257	3 514	3 093	2 908	1 808	50 316	55 434	27 037	21 174
Gouldsboro town, Hancock County	625	514	506	358	398	245	36 542	43 864	21 295	18 203
Grand Isle town, Aroostook County	155	93	99	60	76	30	28 125	34 875	12 344	13 346
Grand Lake Stream plantation, Washington County	54	34	39	24	29	16	28 750	28 750	28 750	17 502
Gray town, Cumberland County	2 280	2 016	1 959	1 746	1 747	1 161	50 107	55 806	35 181	22 050
Great Pond town, Hancock County	16	11	15	8	9	-	32 083	32 083	25 000	16 207
Greenbush town, Penobscot County	416	352	325	269	280	163	31 736	35 962	22 115	13 592
Greene town, Androscoggin County	1 344	1 170	1 106	1 007	981	722	48 017	52 857	26 250	19 452
Greenville CDP, Piscataquis County	340	352	263	282	215	179	27 656	36 950	14 732	16 354
Greenville town, Piscataquis County	418	433	327	343	262	214	30 365	36 694	18 021	16 638
Greenwood town, Oxford County	235	220	202	156	171	98	38 750	41 458	26 250	22 143
Guilford CDP, Piscataquis County	265	257	213	183	164	114	27 596	34 125	13 409	14 071
Guilford town, Piscataquis County	420	392	346	267	282	176	27 500	32 311	13 068	14 303
Hallowell city, Kennebec County	677	745	578	630	467	439	36 058	50 643	23 125	20 457
Hamlin town, Aroostook County	77	62	56	37	46	25	32 625	34 125	15 000	13 600
Hammond town, Aroostook County	32	26	20	21	13	7	31 000	30 750	9 688	11 957
Hampden CDP, Penobscot County	1 263	1 184	1 033	950	775	669	53 333	63 417	31 429	24 976
Hampden town, Penobscot County	1 964	1 851	1 626	1 441	1 234	1 003	53 377	61 321	31 771	26 498
Hancock town, Hancock County	613	606	509	434	414	279	32 778	36 855	22 083	17 339
Hanover town, Oxford County	76	73	59	45	41	36	35 000	50 938	17 250	21 458
Harmony town, Somerset County	240	220	191	156	160	110	23 843	26 131	10 893	12 360
Harpswell town, Cumberland County	1 518	1 419	1 111	1 001	882	566	40 611	45 119	25 709	30 433
Harrington town, Washington County	254	231	179	129	138	80	26 579	29 211	15 833	13 224
Harrison town, Cumberland County	675	635	535	458	436	266	35 478	42 159	24 609	17 898
Hartford town, Oxford County	291	226	223	166	191	103	36 488	41 000	27 188	16 326
Hartland CDP, Somerset County	208	227	164	166	139	100	28 587	33 229	19 271	13 393
Hartland town, Somerset County	476	447	388	326	322	195	29 573	35 400	16 667	13 629
Haynesville town, Aroostook County	27	30	18	22	15	18	23 542	23 333	11 250	11 200
Hebron town, Oxford County	371	309	322	245	281	190	45 417	47 292	25 938	19 086
Hermon town, Penobscot County	1 398	1 331	1 193	1 115	1 003	741	47 206	50 500	27 500	19 714
Hersey town, Aroostook County	17	14	15	9	11	4	22 500	28 750	8 750	9 425
Hibberts gore, Lincoln County	-	2	-	2	-	-	6 250	-	6 250	5 000
Highland plantation, Somerset County	11	14	9	9	4	7	27 917	27 917	6 875	10 038

Table 10. **Work Status and Income in 1999: 2000**—Con.

[Data based on a sample (except Tables 65-68). For information on confidentiality protection, coverage, sampling error, and nonsampling error, see Appendix G.
For location of definitions, see "How to Use This Census Report"]

State County Place and County Subdivision	Population 16 years and over, worked in 1999						Median income in 1999 (dollars)			Per capita income in 1999 (dollars)
	Total		Worked 40 or more weeks							
			Total		Full-time, year-round					
	Male	Female	Male	Female	Male	Female	Households	Families	Nonfamily households	
PLACE AND COUNTY SUBDIVISION—Con.										
Hiram town, Oxford County	387	364	307	292	241	158	34 167	36 964	21 964	16 293
Hodgdon town, Aroostook County	342	293	289	221	223	126	30 188	36 607	9 931	14 573
Holden town, Penobscot County	877	782	744	642	645	454	51 394	62 208	22 436	25 047
Hollis town, York County	1 308	1 278	1 143	1 033	996	712	48 846	53 621	30 789	19 065
Hope town, Knox County	409	383	331	311	260	185	42 273	45 781	29 659	24 385
Houlton CDP, Aroostook County	1 284	1 126	974	803	776	488	25 162	33 864	12 222	13 875
Houlton town, Aroostook County	1 620	1 434	1 247	1 034	984	628	26 212	34 812	12 400	14 007
Howland town, Penobscot County	379	301	314	212	252	130	29 213	36 302	13 043	15 466
Howland CDP, Penobscot County	329	257	276	179	216	107	28 261	36 250	13 152	15 875
Hudson town, Penobscot County	435	336	358	272	283	198	38 594	40 982	27 500	15 850
Industry town, Franklin County	231	185	172	139	135	89	32 292	36 875	15 000	14 403
Island Falls town, Aroostook County	228	183	172	127	140	87	27 083	35 375	16 484	15 132
Isle au Haut town, Knox County	28	27	22	16	12	9	25 000	34 167	6 667	11 723
Islesboro town, Waldo County	189	172	154	99	106	58	39 643	48 750	26 023	25 653
Jackman town, Somerset County	196	169	162	136	143	82	29 615	33 182	17 000	15 763
Jackson town, Waldo County	135	136	113	99	89	62	26 705	38 571	15 625	15 525
Jay town, Franklin County	1 405	1 296	1 241	934	1 049	543	36 746	43 365	16 968	17 123
Jefferson town, Lincoln County	697	588	562	459	442	341	42 311	45 694	25 625	20 298
Jonesboro town, Washington County	161	152	112	96	100	67	27 639	36 458	12 083	14 418
Jonesport town, Washington County	404	315	276	204	221	98	23 224	30 474	11 786	14 135
Kenduskeag town, Penobscot County	355	328	309	246	274	166	34 632	36 779	20 625	15 815
Kennebunk CDP, York County	1 459	1 364	1 157	1 121	978	714	49 015	60 885	31 576	26 562
Kennebunk town, York County	2 931	2 879	2 424	2 278	1 993	1 473	50 914	59 712	30 611	26 181
Kennebunkport CDP, York County	343	369	240	250	204	174	54 167	66 477	30 298	45 640
Kennebunkport town, York County	1 103	1 025	843	757	714	449	54 219	66 505	28 681	36 707
Kingfield town, Franklin County	322	305	258	236	222	175	29 250	37 614	19 038	15 954
Kingman UT, Penobscot County	36	30	34	14	25	8	21 875	28 611	9 250	11 490
Kingsbury plantation, Piscataquis County	-	-	-	-	-	-	-	-	-	-
Kittery CDP, York County	1 551	1 314	1 307	1 009	1 091	631	40 510	52 532	28 095	22 451
Kittery town, York County	2 993	2 735	2 542	2 160	2 047	1 305	45 822	53 343	30 118	24 153
Kittery Point CDP, York County	314	342	252	309	181	194	47 500	53 839	34 097	30 119
Knox town, Waldo County	214	173	165	120	149	87	33 333	39 107	17 188	14 468
Lagrange town, Penobscot County	194	187	161	156	141	113	33 295	42 159	10 417	13 743
Lake Arrowhead CDP, York County	622	582	540	460	465	299	46 818	46 509	40 368	16 588
Lake View plantation, Piscataquis County	6	8	6	8	2	2	18 125	19 375	12 500	19 403
Lakeville town, Penobscot County	14	11	12	9	6	2	15 625	16 250	14 583	14 723
Lamoine town, Hancock County	436	439	353	310	281	204	39 783	45 050	24 063	19 712
Lebanon town, York County	1 493	1 289	1 171	971	971	685	40 021	41 713	18 516	15 503
Lee town, Penobscot County	234	173	197	131	162	62	34 519	35 813	20 833	16 857
Leeds town, Androscoggin County	594	544	486	422	377	277	37 993	42 557	21 818	15 602
Levant town, Penobscot County	654	584	541	471	444	312	41 290	45 368	25 694	18 671
Lewiston city, Androscoggin County	10 134	9 417	7 949	7 026	6 224	4 713	29 191	40 061	16 848	17 905
Liberty town, Waldo County	227	257	182	178	132	128	34 583	37 969	20 500	16 201
Limerick town, York County	679	559	574	416	481	279	40 845	44 917	26 071	18 844
Limestone CDP, Aroostook County	432	388	224	210	160	134	33 600	34 250	12 639	11 160
Limestone town, Aroostook County	780	614	490	366	387	254	35 313	39 135	20 156	13 502
Limington town, York County	1 022	851	826	658	667	437	42 023	46 571	17 857	17 097
Lincoln plantation, Oxford County	7	8	7	8	7	8	26 750	31 563	16 250	17 376
Lincoln CDP, Penobscot County	636	587	498	435	368	161	25 728	32 333	15 000	13 443
Lincoln town, Penobscot County	1 298	1 056	1 097	786	885	353	30 823	35 295	15 200	14 730
Lincolnville town, Waldo County	660	575	511	442	431	252	42 273	48 500	23 750	21 621
Linneus town, Aroostook County	253	199	185	138	136	84	29 808	35 625	12 396	12 535
Lisbon town, Androscoggin County	2 706	2 533	2 421	2 004	2 004	1 311	38 115	42 614	22 854	17 263
Lisbon Falls CDP, Androscoggin County	1 316	1 295	1 148	1 025	947	669	39 224	42 476	23 346	16 838
Litchfield town, Kennebec County	962	867	803	680	662	487	41 096	42 220	29 063	17 835
Little Falls-South Windham CDP, Cumberland County	580	319	423	258	306	162	42 639	50 500	35 855	14 377
Littleton town, Aroostook County	297	232	243	181	198	110	31 172	35 759	10 357	13 579
Livermore town, Androscoggin County	690	509	559	430	435	222	38 850	44 904	20 556	17 706
Livermore Falls CDP, Androscoggin County	456	382	298	258	252	168	27 759	32 350	14 697	14 963
Livermore Falls town, Androscoggin County	846	810	567	533	478	336	30 102	33 354	17 778	15 935
Long Island town, Cumberland County	44	60	31	38	19	27	35 833	43 214	29 375	15 278
Loring AFB CDP, Aroostook County	77	58	62	53	54	53	36 667	39 844	29 519	19 888
Lovell town, Oxford County	302	239	240	174	202	115	33 365	40 833	22 917	17 089
Lowell town, Penobscot County	110	63	90	46	60	29	31 500	45 750	25 469	19 137
Lubec town, Washington County	372	360	247	260	189	150	20 565	26 098	11 611	13 081
Ludlow town, Aroostook County	115	105	105	80	69	41	23 594	25 750	14 375	12 130
Lyman town, York County	1 166	1 145	920	907	813	562	47 860	53 140	29 313	20 203
Machias CDP, Washington County	349	373	265	253	182	147	21 250	40 000	12 366	14 780
Machias town, Washington County	616	670	404	408	305	234	24 318	36 705	14 073	13 902
Machiasport town, Washington County	300	240	211	187	164	122	29 531	32 279	21 818	13 727
Macwahoc plantation, Aroostook County	25	23	24	18	13	4	23 750	25 313	3 750	10 787
Madawaska CDP, Aroostook County	841	675	681	453	576	243	30 605	43 287	14 769	17 657
Madawaska town, Aroostook County	1 193	979	979	617	852	281	30 994	42 269	16 108	18 552
Madison CDP, Somerset County	674	622	571	430	440	298	27 250	36 389	15 592	16 526
Madison town, Somerset County	1 186	1 053	995	745	782	505	30 528	36 750	16 016	16 698
Madrid town, Franklin County	38	37	20	22	15	18	22 292	29 063	7 500	12 192
Magalloway plantation, Oxford County	9	8	5	4	-	4	33 750	39 167	10 000	16 546
Manchester town, Kennebec County	768	678	598	528	486	367	52 500	59 048	34 688	28 043
Mapleton town, Aroostook County	603	534	500	403	424	246	36 188	41 719	23 750	17 276
Mariaville town, Hancock County	111	93	100	57	80	30	31 250	40 417	24 167	13 931
Marshfield town, Washington County	133	154	109	120	84	77	36 458	40 455	17 083	15 969
Mars Hill town, Aroostook County	380	335	280	242	220	143	24 083	33 333	10 547	13 630
Mars Hill-Blaine CDP, Aroostook County	375	328	275	260	216	152	23 933	34 934	10 214	14 264
Masardis town, Aroostook County	90	72	64	48	49	34	30 625	32 083	23 750	14 716
Matinicus Isle plantation, Knox County	20	9	13	5	4	3	32 500	41 250	21 250	15 537
Mattawamkeag town, Penobscot County	211	169	175	118	134	68	23 403	32 000	12 292	12 573
Maxfield town, Penobscot County	15	14	8	12	4	5	15 000	15 625	11 250	11 573

Table 10. **Work Status and Income in 1999: 2000**—Con.

[Data based on a sample (except Tables 65-68). For information on confidentiality protection, coverage, sampling error, and nonsampling error, see Appendix G.
For location of definitions, see "How to Use This Census Report"]

State County Place and County Subdivision	Population 16 years and over, worked in 1999						Median income in 1999 (dollars)			Per capita income in 1999 (dollars)
	Total		Worked 40 or more weeks							
			Total		Full-time, year-round					
	Male	Female	Male	Female	Male	Female	Households	Families	Nonfamily households	
PLACE AND COUNTY SUBDIVISION—Con.										
Mechanic Falls town, Androscoggin County	891	827	779	643	651	422	34 864	41 188	18 259	15 383
Mechanic Falls CDP, Androscoggin County	667	615	581	481	504	307	33 807	40 063	18 690	14 774
Meddybemps town, Washington County	55	44	40	30	38	21	35 625	36 250	24 000	17 840
Medford town, Piscataquis County	71	40	48	24	30	20	28 750	30 000	16 563	12 609
Medway town, Penobscot County	427	291	349	195	302	91	33 646	40 063	19 038	15 264
Mercer town, Somerset County	216	175	164	144	133	103	37 500	41 250	28 750	18 068
Merrill town, Aroostook County	68	62	52	37	44	18	26 806	31 667	12 031	11 532
Mexico CDP, Oxford County	445	392	328	259	257	160	26 413	31 635	18 793	15 221
Mexico town, Oxford County	695	643	543	443	438	286	27 406	33 776	18 679	16 322
Milbridge town, Washington County	347	272	248	208	169	123	22 371	27 120	11 310	11 996
Milford CDP, Penobscot County	689	679	548	509	416	346	36 250	42 315	26 250	17 624
Milford town, Penobscot County	919	887	709	682	565	440	39 500	46 542	26 696	17 649
Millinocket town, Penobscot County	1 158	1 113	924	859	811	444	29 318	40 893	15 050	17 130
Millinocket CDP, Penobscot County	1 153	1 113	919	859	806	444	29 337	40 918	15 050	17 139
Milo CDP, Piscataquis County	468	419	377	297	306	187	23 870	32 094	11 850	12 752
Milo town, Piscataquis County	590	509	476	363	377	235	24 432	31 875	11 875	12 732
Milton UT, Oxford County	47	23	40	16	31	8	33 750	33 750	19 375	16 450
Minot town, Androscoggin County	710	639	590	531	506	343	47 557	49 926	26 875	18 668
Monhegan plantation, Lincoln County	37	34	27	28	19	14	26 250	53 125	17 396	20 568
Monmouth town, Kennebec County	1 087	1 107	945	852	828	564	43 906	47 616	19 881	17 551
Monroe town, Waldo County	281	227	208	162	167	95	32 250	39 375	17 031	15 200
Monson town, Piscataquis County	168	128	135	85	104	74	26 964	34 271	15 592	14 044
Monticello town, Aroostook County	221	185	149	133	107	101	23 566	30 000	11 382	12 489
Montville town, Waldo County	296	277	219	210	173	139	32 434	37 917	18 125	14 112
Moose River town, Somerset County	76	60	58	40	45	22	31 042	43 214	21 250	13 644
Moro plantation, Aroostook County	21	12	19	6	14	-	41 875	41 563	9 375	15 010
Morrill town, Waldo County	205	215	178	155	155	101	34 583	36 250	21 250	15 596
Moscow town, Somerset County	172	126	149	86	118	45	26 467	32 500	21 705	13 099
Mount Chase town, Penobscot County	74	70	47	46	28	27	26 705	27 031	11 250	12 930
Mount Desert town, Hancock County	639	672	487	487	398	313	41 321	54 375	24 635	25 709
Mount Vernon town, Kennebec County	459	440	367	361	286	268	39 779	44 605	24 063	19 668
Naples town, Cumberland County	983	821	784	614	651	383	38 141	40 825	26 298	18 176
Nashville plantation, Aroostook County	15	9	15	4	6	4	36 875	41 750	8 333	21 917
Newburgh town, Penobscot County	437	414	387	338	314	211	39 850	44 167	30 156	19 000
New Canada town, Aroostook County	96	79	73	56	54	32	38 000	39 500	13 333	15 415
Newcastle town, Lincoln County	505	504	411	381	336	227	43 000	51 250	24 667	24 289
Newfield town, York County	389	303	324	235	266	163	38 654	41 563	26 389	16 280
New Gloucester town, Cumberland County	1 566	1 436	1 323	1 146	1 164	747	49 599	57 727	25 750	19 527
New Limerick town, Aroostook County	151	139	130	109	118	69	29 286	36 250	12 143	14 940
Newport town, Penobscot County	857	709	671	510	553	356	30 056	37 104	12 286	15 312
Newport CDP, Penobscot County	519	390	409	253	349	154	26 793	36 146	11 487	15 102
New Portland town, Somerset County	210	207	179	171	135	115	30 521	35 284	17 679	14 596
Newry town, Oxford County	142	103	113	68	84	41	42 321	51 250	36 000	21 982
New Sharon town, Franklin County	397	377	321	249	250	159	33 083	37 171	19 875	15 690
New Sweden town, Aroostook County	182	145	114	107	90	68	29 625	42 563	12 500	14 534
New Vineyard town, Franklin County	195	176	159	141	113	90	29 688	33 646	21 477	15 268
Nobleboro town, Lincoln County	468	500	373	361	297	224	39 805	46 838	24 750	21 373
Norridgewock CDP, Somerset County	440	426	356	328	294	245	31 458	36 161	18 438	16 577
Norridgewock town, Somerset County	948	859	775	666	614	471	35 679	41 536	18 696	17 325
North Berwick CDP, York County	496	420	385	325	326	210	39 931	46 964	21 042	17 992
North Berwick town, York County	1 334	1 177	1 128	868	954	578	46 883	51 753	23 375	19 558
Northeast Piscataquis UT, Piscataquis County	96	85	71	49	64	26	31 250	37 813	17 250	15 643
Northeast Somerset UT, Somerset County	106	76	79	58	62	31	20 917	31 250	12 411	14 520
Northfield town, Washington County	43	34	33	31	24	17	36 250	51 875	22 500	23 048
North Franklin UT, Franklin County	14	6	10	4	8	2	26 250	28 750	11 875	15 670
North Haven town, Knox County	129	102	99	50	88	26	40 446	42 361	23 333	17 112
North Oxford UT, Oxford County	2	2	2	2	2	-	45 625	45 625	-	38 462
North Penobscot UT, Penobscot County	154	108	127	79	93	57	37 917	45 000	28 214	20 657
Northport town, Waldo County	377	353	283	272	219	159	39 435	45 000	22 000	21 438
North Washington UT, Washington County	148	156	109	100	71	51	29 135	30 375	23 750	15 687
Northwest Aroostook UT, Aroostook County	13	7	10	5	10	5	22 250	21 750	28 750	16 872
Northwest Hancock UT, Hancock County	-	-	-	-	-	-	-	-	-	-
Northwest Piscataquis UT, Piscataquis County	62	35	53	32	33	14	37 500	53 750	18 500	27 332
Northwest Somerset UT, Somerset County	6	6	4	6	4	4	31 875	35 000	17 083	15 161
North Windham CDP, Cumberland County	1 263	1 354	1 104	1 154	1 011	825	44 395	51 111	27 917	19 566
North Yarmouth town, Cumberland County	967	916	833	752	690	463	60 850	65 000	25 398	25 180
Norway CDP, Oxford County	636	618	561	465	473	296	24 781	30 128	19 127	17 161
Norway town, Oxford County	1 216	1 182	1 028	858	857	556	28 497	34 464	19 482	17 020
Oakfield town, Aroostook County	181	160	154	112	107	72	25 859	30 556	11 927	12 951
Oakland CDP, Kennebec County	830	719	679	544	574	332	32 700	40 292	21 326	20 741
Oakland town, Kennebec County	1 763	1 439	1 420	1 140	1 166	702	34 934	43 654	20 702	19 406
Ogunquit town, York County	423	330	279	222	217	129	47 727	56 731	32 500	34 289
Old Orchard Beach town, York County	2 838	2 751	2 343	2 240	1 853	1 490	36 568	47 952	24 253	20 929
Old Orchard Beach CDP, York County	2 838	2 751	2 343	2 240	1 853	1 490	36 568	47 952	24 253	20 929
Old Town city, Penobscot County	2 401	2 354	1 802	1 680	1 372	832	29 886	40 589	15 842	16 100
Orient town, Aroostook County	37	26	30	18	25	7	19 750	26 250	10 250	12 131
Orland town, Hancock County	662	551	533	410	435	238	39 345	45 875	23 125	19 551
Orono town, Penobscot County	3 447	3 109	1 781	1 718	943	691	30 619	52 714	18 764	14 813
Orono CDP, Penobscot County	3 162	2 903	1 544	1 567	776	605	30 262	51 613	18 994	14 252
Orrington town, Penobscot County	1 139	1 011	984	796	845	530	44 327	47 803	21 066	19 290
Osborn town, Hancock County	30	21	17	13	15	10	33 750	34 500	7 083	12 173
Otis town, Hancock County	183	150	135	120	113	70	36 250	47 917	16 477	20 375
Otisfield town, Oxford County	480	396	395	291	330	174	43 304	46 652	29 028	19 142
Owls Head town, Knox County	459	443	379	339	279	178	40 107	49 231	25 795	22 660
Oxbow plantation, Aroostook County	14	17	5	10	5	3	33 333	35 000	22 500	15 247
Oxford CDP, Oxford County	399	387	313	301	240	218	38 000	40 592	14 044	14 567
Oxford town, Oxford County	1 119	1 147	896	939	737	636	36 670	38 438	18 875	15 480
Palermo town, Waldo County	375	285	273	198	208	141	34 375	37 431	23 333	17 827

Table 10. **Work Status and Income in 1999: 2000**—Con.

[Data based on a sample (except Tables 65-68). For information on confidentiality protection, coverage, sampling error, and nonsampling error, see Appendix G.
For location of definitions, see "How to Use This Census Report"]

State County Place and County Subdivision	Population 16 years and over, worked in 1999						Median income in 1999 (dollars)			Per capita income in 1999 (dollars)
	Total		Worked 40 or more weeks							
			Total		Full-time, year-round					
	Male	Female	Male	Female	Male	Female	Households	Families	Nonfamily households	
PLACE AND COUNTY SUBDIVISION—Con.										
Palmyra town, Somerset County	537	478	438	358	342	235	31 287	35 150	18 750	13 717
Paris town, Oxford County	1 344	1 250	1 107	907	902	618	33 625	43 166	17 067	16 441
Parkman town, Piscataquis County	232	159	186	114	154	78	28 355	32 000	11 607	11 965
Parsonsfield town, York County	451	361	355	248	281	141	32 214	36 016	23 958	16 968
Passadumkeag town, Penobscot County	109	84	83	60	71	39	35 250	40 625	17 292	15 812
Passamaquoddy Indian Township Reservation, Washington County	155	157	88	103	67	83	23 125	28 654	8 393	10 808
Passamaquoddy Pleasant Point Reservation, Washington County	135	125	78	69	62	62	15 956	22 500	9 583	9 096
Patten town, Penobscot County	307	251	251	200	203	87	26 900	35 000	13 750	14 384
Pembroke town, Washington County	213	207	142	134	107	89	23 365	27 875	13 750	12 382
Penobscot town, Hancock County	394	318	295	232	240	121	37 232	42 368	22 500	20 035
Penobscot Indian Island Reservation, Aroostook County	-	-	-	-	-	-	-	-	-	-
Penobscot Indian Island Reservation, Penobscot County	142	131	102	77	70	41	24 653	24 000	15 250	13 704
Perham town, Aroostook County	101	107	65	74	55	40	25 962	31 250	20 000	11 721
Perkins UT, Sagadahoc County	-	-	-	-	-	-	-	-	-	-
Perry town, Washington County	204	195	164	114	131	77	27 788	35 104	12 500	14 285
Peru town, Oxford County	437	371	361	283	300	143	38 083	43 047	20 536	16 383
Phillips town, Franklin County	304	263	223	202	170	126	30 579	32 284	13 056	13 840
Phippsburg town, Sagadahoc County	676	568	527	432	418	262	46 739	53 631	21 302	22 205
Pittsfield CDP, Somerset County	900	862	697	626	590	394	32 941	40 561	22 188	16 236
Pittsfield town, Somerset County	1 148	1 071	928	787	793	504	32 868	40 612	21 960	16 065
Pittston town, Kennebec County	791	692	659	551	576	358	39 609	45 769	26 131	19 059
Pleasant Ridge plantation, Somerset County	27	33	17	10	8	9	19 464	25 625	18 750	13 878
Plymouth town, Penobscot County	378	315	304	228	263	151	32 768	35 417	20 375	15 533
Poland town, Androscoggin County	1 557	1 348	1 351	1 132	1 167	823	47 824	55 427	22 216	22 346
Portage Lake town, Aroostook County	119	92	100	59	75	31	32 232	40 000	28 750	17 983
Porter town, Oxford County	434	391	345	291	261	172	33 802	37 552	21 111	15 271
Portland city, Cumberland County	20 194	19 466	16 425	15 825	12 520	10 322	35 650	48 763	27 035	22 698
Pownal town, Cumberland County	465	432	385	352	336	205	54 219	60 000	29 167	26 691
Prentiss UT, Penobscot County	56	32	47	14	35	6	15 938	21 250	2 500-	8 809
Presque Isle city, Aroostook County	2 750	2 639	2 059	1 902	1 611	1 125	29 325	37 090	15 998	15 712
Princeton town, Washington County	246	222	185	150	149	91	28 603	39 464	10 809	14 449
Prospect town, Waldo County	212	170	177	127	148	84	36 607	41 406	21 500	20 243
Randolph town, Kennebec County	469	544	405	411	330	310	31 046	38 920	20 948	15 742
Randolph CDP, Kennebec County	469	544	405	411	330	310	31 046	38 920	20 948	15 742
Rangeley town, Franklin County	309	281	254	202	169	121	33 382	43 250	19 196	19 052
Rangeley plantation, Franklin County	41	35	30	13	23	10	34 167	37 679	25 625	18 370
Raymond town, Cumberland County	1 364	1 260	1 107	944	966	539	52 224	56 118	38 750	25 193
Readfield town, Kennebec County	730	644	613	501	555	317	48 893	51 890	31 295	20 707
Reed plantation, Aroostook County	48	53	37	35	18	11	21 979	24 375	11 667	10 155
Richmond CDP, Sagadahoc County	559	507	469	337	396	193	33 750	45 114	22 266	15 867
Richmond town, Sagadahoc County	1 019	891	862	640	747	393	36 654	48 125	24 350	17 896
Ripley town, Somerset County	128	108	114	79	89	54	35 250	40 000	14 107	17 224
Robbinston town, Washington County	154	129	120	99	90	56	33 250	36 346	15 208	14 801
Rockland city, Knox County	2 162	2 062	1 744	1 644	1 292	1 032	30 209	37 083	17 033	16 659
Rockport town, Knox County	966	938	837	740	664	402	47 155	56 068	34 659	25 498
Rome town, Kennebec County	294	277	223	196	187	120	42 344	46 635	20 000	21 355
Roque Bluffs town, Washington County	57	70	39	30	20	25	21 500	29 286	15 833	15 610
Roxbury town, Oxford County	126	96	109	80	99	44	41 750	45 000	13 750	18 615
Rumford CDP, Oxford County	1 046	915	844	635	673	353	24 938	30 024	15 259	15 199
Rumford town, Oxford County	1 583	1 319	1 284	906	1 019	522	27 639	33 878	18 884	16 701
Sabattus town, Androscoggin County	1 391	1 326	1 214	1 131	1 045	791	41 897	45 984	24 219	17 451
Saco city, York County	5 023	4 801	4 177	4 007	3 605	2 833	45 105	52 724	25 348	20 444
St. Agatha town, Aroostook County	239	179	192	118	172	78	30 833	36 691	11 875	15 535
St. Albans town, Somerset County	544	447	435	316	345	219	28 306	30 880	15 521	13 238
St. Francis town, Aroostook County	185	137	125	101	83	61	25 125	35 333	9 205	13 496
St. George town, Knox County	758	618	573	488	432	268	41 211	48 162	21 058	23 272
St. John plantation, Aroostook County	61	60	55	50	50	31	27 250	37 500	9 250	13 212
Sandy River plantation, Franklin County	23	26	18	21	15	11	31 875	39 688	26 875	17 874
Sanford CDP, York County	2 658	2 563	2 118	1 748	1 732	1 123	29 881	36 278	20 605	16 002
Sanford town, York County	5 761	5 294	4 734	3 859	3 964	2 497	34 668	43 021	21 112	16 951
Sangerville town, Piscataquis County	371	300	304	242	232	169	28 036	35 809	13 077	13 984
Scarborough CDP, Cumberland County	1 272	1 129	1 039	900	909	648	46 705	60 037	24 800	24 013
Scarborough town, Cumberland County	5 248	4 692	4 373	3 657	3 736	2 417	56 491	65 138	29 671	26 321
Searsmont town, Waldo County	378	319	295	232	236	151	36 708	40 000	24 250	18 118
Searsport CDP, Waldo County	241	300	208	214	155	140	27 222	35 357	16 786	24 177
Searsport town, Waldo County	718	738	581	513	439	331	31 288	38 333	19 891	18 883
Sebago town, Cumberland County	423	418	346	320	271	209	40 391	43 512	27 083	18 995
Sebec town, Piscataquis County	193	165	151	115	92	73	33 125	38 125	15 417	13 495
Seboeis plantation, Penobscot County	11	9	11	6	9	2	38 750	46 250	31 250	14 703
Seboomook Lake UT, Somerset County	9	-	9	-	9	-	49 167	61 250	24 167	32 578
Sedgwick town, Hancock County	320	278	255	167	191	82	35 000	40 547	22 250	19 772
Shapleigh town, York County	785	658	601	549	468	356	42 026	45 591	31 759	19 331
Sherman town, Aroostook County	253	179	198	105	143	55	27 574	32 500	11 250	14 524
Shirley town, Piscataquis County	53	64	42	43	33	34	27 708	32 083	13 571	14 487
Sidney town, Kennebec County	1 091	969	944	789	827	559	42 500	47 281	28 813	18 530
Skowhegan CDP, Somerset County	1 707	1 609	1 388	1 289	1 094	874	26 726	33 081	15 325	14 742
Skowhegan town, Somerset County	2 355	2 167	1 914	1 724	1 529	1 153	28 390	35 880	17 795	15 543
Smithfield town, Somerset County	265	242	210	181	180	121	37 045	41 339	20 156	21 492
Smyrna town, Aroostook County	101	87	78	65	61	43	25 625	27 917	11 500	11 751
Solon town, Somerset County	267	231	215	178	159	96	27 266	32 500	18 167	13 777
Somerville town, Lincoln County	143	129	112	94	86	76	37 125	40 455	26 964	15 906
Sorrento town, Hancock County	80	73	66	57	48	34	42 125	47 083	31 750	23 791
South Aroostook UT, Aroostook County	148	100	112	62	88	27	28 750	34 167	16 125	13 718
South Berwick town, York County	2 043	1 795	1 719	1 440	1 500	955	53 201	59 330	26 715	21 118

Table 10. **Work Status and Income in 1999: 2000**—Con.

[Data based on a sample (except Tables 65-68). For information on confidentiality protection, coverage, sampling error, and nonsampling error, see Appendix G.
For location of definitions, see "How to Use This Census Report"]

State County Place and County Subdivision	Population 16 years and over, worked in 1999						Median income in 1999 (dollars)			Per capita income in 1999 (dollars)
	Total		Worked 40 or more weeks							
			Total		Full-time, year-round					
	Male	Female	Male	Female	Male	Female	Households	Families	Nonfamily households	
PLACE AND COUNTY SUBDIVISION—Con.										
South Bristol town, Lincoln County	289	223	206	148	159	104	38 636	46 765	18 750	28 233
Southeast Piscataquis UT, Piscataquis County	54	44	43	32	32	22	28 036	33 958	21 250	11 940
South Eliot CDP, York County	1 029	975	872	773	754	399	50 711	64 402	25 278	25 431
South Franklin UT, Franklin County	17	13	11	9	5	2	24 167	30 625	23 750	16 453
South Oxford UT, Oxford County	159	137	133	106	105	75	40 750	50 000	17 625	19 425
South Paris CDP, Oxford County	616	566	508	404	399	243	27 569	42 105	15 149	15 486
Southport town, Lincoln County	194	129	138	88	100	61	38 125	52 750	28 393	33 481
South Portland city, Cumberland County	7 091	7 089	6 068	5 939	5 033	3 953	42 770	52 833	28 156	22 781
South Sanford CDP, York County	1 240	1 072	1 030	803	840	512	40 901	45 484	23 750	17 515
South Thomaston town, Knox County	423	417	319	317	224	196	43 594	50 294	24 196	21 303
Southwest Harbor town, Hancock County	599	547	478	373	364	269	36 555	50 000	20 625	21 509
Springfield town, Penobscot County	103	68	85	47	71	18	26 875	28 125	15 833	12 082
Springvale CDP, York County	943	827	773	637	668	458	35 396	43 393	21 086	16 930
Square Lake UT, Aroostook County	180	142	123	96	102	65	27 692	31 250	17 250	17 595
Stacyville town, Penobscot County	98	73	70	38	53	23	26 667	30 982	12 188	11 951
Standish town, Cumberland County	2 909	2 971	2 403	2 118	1 958	1 268	50 278	53 461	26 985	19 504
Starks town, Somerset County	144	124	103	79	81	44	30 313	33 462	12 708	13 764
Stetson town, Penobscot County	281	247	230	179	187	115	30 606	32 337	17 917	13 626
Steuben town, Washington County	323	297	237	203	182	123	25 208	28 400	10 987	12 162
Stockholm town, Aroostook County	85	60	60	43	44	25	31 563	36 750	17 143	15 246
Stockton Springs town, Waldo County	429	384	346	289	279	169	37 050	42 847	23 125	18 370
Stoneham town, Oxford County	88	73	68	60	48	41	38 611	40 625	31 250	18 038
Stonington town, Hancock County	365	275	247	167	192	76	28 894	34 375	13 846	15 634
Stow town, Oxford County	84	62	63	54	49	27	27 125	35 417	16 875	15 122
Strong town, Franklin County	326	336	270	268	190	180	30 568	36 250	13 472	14 232
Sullivan town, Hancock County	338	310	267	223	208	144	31 509	34 113	16 042	14 814
Sumner town, Oxford County	264	238	213	174	165	108	39 196	41 786	28 125	17 370
Surry town, Hancock County	393	388	308	281	261	174	36 932	41 324	23 182	19 199
Swans Island town, Hancock County	119	75	88	48	61	20	28 438	32 083	15 000	14 515
Swanville town, Waldo County	409	365	307	298	239	199	31 417	35 833	17 500	14 483
Sweden town, Oxford County	75	71	64	59	50	33	30 781	40 625	11 667	14 991
Talmadge town, Washington County	17	20	5	12	-	12	29 583	29 583	28 750	16 816
Temple town, Franklin County	174	161	145	120	113	67	33 750	34 931	21 250	16 905
The Forks plantation, Somerset County	20	20	20	17	12	10	37 083	41 667	10 417	29 362
Thomaston CDP, Knox County	895	642	667	499	455	283	30 549	41 058	19 013	16 564
Thomaston town, Knox County	1 152	916	889	716	666	430	33 306	42 319	20 536	17 199
Thorndike town, Waldo County	211	169	161	127	135	83	26 786	29 479	22 188	13 090
Topsfield town, Washington County	62	60	51	33	44	20	26 250	31 875	18 750	14 456
Topsham CDP, Sagadahoc County	1 811	1 743	1 588	1 404	1 398	947	45 634	53 077	32 000	19 995
Topsham town, Sagadahoc County	2 705	2 524	2 320	2 058	2 019	1 372	47 682	52 134	32 028	21 135
Tremont town, Hancock County	484	457	381	331	286	219	36 750	43 472	22 679	19 420
Trenton town, Hancock County	441	392	328	294	263	222	34 808	45 859	20 250	21 140
Troy town, Waldo County	266	252	213	184	173	109	30 052	34 375	15 156	14 027
Turner town, Androscoggin County	1 506	1 324	1 286	1 044	1 134	716	46 207	52 241	20 208	23 439
Twombly UT, Penobscot County	-	-	-	-	-	-	-	-	-	-
Union town, Knox County	653	598	539	459	439	284	37 679	41 050	26 000	16 240
Unity UT, Kennebec County	11	7	9	5	9	4	17 917	25 000	17 917	9 500
Unity CDP, Waldo County	98	129	68	87	47	46	18 333	30 417	11 167	15 043
Unity town, Waldo County	602	519	388	346	249	193	26 927	36 696	16 111	15 086
Upton town, Oxford County	10	7	6	7	2	-	35 000	55 625	12 083	24 320
Van Buren CDP, Aroostook County	511	438	385	291	290	171	19 441	30 870	9 468	13 225
Van Buren town, Aroostook County	587	504	436	322	332	184	20 038	29 458	9 429	12 651
Vanceboro town, Washington County	44	26	34	23	18	11	17 386	24 063	13 750	13 580
Vassalboro town, Kennebec County	1 144	1 072	964	839	755	562	37 923	40 192	25 250	16 281
Veazie town, Penobscot County	498	519	410	394	341	251	44 519	54 583	24 500	24 723
Verona town, Hancock County	178	135	147	101	127	49	41 827	47 778	23 125	20 714
Vienna town, Kennebec County	173	128	141	91	117	52	36 985	41 146	12 500	15 987
Vinalhaven town, Knox County	389	315	280	150	195	66	34 087	42 917	24 464	21 287
Wade town, Aroostook County	70	58	47	29	38	24	34 375	38 125	28 750	14 501
Waite town, Washington County	36	26	26	19	19	11	35 417	31 667	50 000	17 618
Waldo town, Waldo County	200	199	175	147	139	97	29 063	38 125	15 972	14 030
Waldoboro CDP, Lincoln County	267	293	237	208	162	117	25 682	36 645	16 776	20 249
Waldoboro town, Lincoln County	1 333	1 215	1 116	940	823	498	34 830	41 042	18 792	17 117
Wales town, Androscoggin County	434	339	377	269	316	198	44 444	47 880	29 107	16 963
Wallagrass town, Aroostook County	146	128	123	81	90	51	29 464	35 000	17 188	13 802
Waltham town, Hancock County	92	103	77	71	57	49	39 167	40 313	30 833	13 467
Warren town, Knox County	1 197	992	951	738	835	475	35 662	41 086	23 750	15 655
Washburn town, Aroostook County	507	425	398	296	320	204	30 338	34 122	15 000	15 018
Washington town, Knox County	397	374	319	259	249	160	35 492	40 486	22 045	15 488
Waterboro town, York County	1 891	1 615	1 619	1 263	1 414	860	43 234	46 667	25 966	17 813
Waterford town, Oxford County	412	358	318	264	245	147	31 458	35 000	18 250	16 416
Waterville city, Kennebec County	4 206	4 283	2 740	2 768	2 142	1 620	26 816	38 052	17 952	16 430
Wayne town, Kennebec County	330	301	278	219	225	131	45 625	54 632	26 250	26 015
Webster plantation, Penobscot County	20	9	13	7	9	4	19 583	23 438	10 000	8 385
Weld town, Franklin County	121	108	97	93	85	48	37 250	41 250	22 500	17 796
Wellington town, Piscataquis County	66	43	58	30	45	21	17 083	21 667	12 083	11 216
Wells town, York County	2 753	2 664	2 284	1 881	1 757	1 255	46 314	53 644	29 464	23 130
Wesley town, Washington County	16	9	7	4	7	2	21 667	20 833	21 667	11 314
West Bath town, Sagadahoc County	571	508	479	386	388	211	45 326	52 986	27 656	23 022
Westbrook city, Cumberland County	4 575	4 551	3 806	3 618	3 128	2 466	37 873	47 120	24 051	19 501
West Central Franklin UT, Franklin County	-	-	-	-	-	-	-	-	-	-
Westfield town, Aroostook County	157	146	130	117	106	64	27 083	33 409	13 750	13 533
West Forks plantation, Somerset County	25	16	19	10	19	6	39 167	61 250	35 000	20 042
West Gardiner town, Kennebec County	884	796	726	675	630	468	45 434	48 056	25 078	19 832
West Kennebunk CDP, York County	261	203	227	138	157	93	42 125	47 333	30 189	17 922
Westmanland town, Aroostook County	14	17	14	14	9	14	30 750	33 750	9 583	13 551
Weston town, Aroostook County	59	36	37	26	19	17	21 429	25 000	15 000	11 493
West Paris town, Oxford County	458	426	329	305	253	202	30 000	35 714	15 577	14 093

Table 10. **Work Status and Income in 1999: 2000**—Con.

[Data based on a sample (except Tables 65-68). For information on confidentiality protection, coverage, sampling error, and nonsampling error, see Appendix G.
For location of definitions, see "How to Use This Census Report"]

State County Place and County Subdivision	Population 16 years and over, worked in 1999						Median income in 1999 (dollars)			Per capita income in 1999 (dollars)
	Total		Worked 40 or more weeks							
			Total		Full-time, year-round					
	Male	Female	Male	Female	Male	Female	Households	Families	Nonfamily households	
PLACE AND COUNTY SUBDIVISION—Con.										
Westport town, Lincoln County	212	198	171	151	149	94	39 010	42 625	28 438	21 623
Whitefield town, Lincoln County	666	622	545	517	439	362	38 477	41 994	25 119	16 456
Whiting town, Washington County	115	101	69	63	49	48	28 304	35 673	17 500	13 771
Whitney UT, Penobscot County	-	-	-	-	-	-	-	-	-	-
Whitneyville town, Washington County	62	57	49	44	42	19	30 000	48 750	15 313	13 115
Willimantic town, Piscataquis County	43	28	30	20	22	9	26 250	29 375	15 000	14 206
Wilton CDP, Franklin County	603	633	493	514	383	284	31 161	40 000	18 203	17 804
Wilton town, Franklin County	1 155	1 094	915	859	721	494	34 563	42 679	17 887	17 702
Windham town, Cumberland County	4 675	4 313	4 087	3 444	3 485	2 235	46 526	52 218	27 018	19 890
Windsor town, Kennebec County	613	615	511	450	416	336	40 039	43 792	26 667	16 746
Winn town, Penobscot County	109	83	84	57	66	24	28 409	33 393	19 167	14 792
Winslow CDP, Kennebec County	2 102	2 062	1 751	1 602	1 525	1 062	39 580	46 725	20 459	18 501
Winslow town, Kennebec County	2 102	2 062	1 751	1 602	1 525	1 062	39 580	46 725	20 459	18 501
Winter Harbor town, Hancock County	283	271	229	185	200	129	28 571	32 750	16 667	15 438
Winterport CDP, Waldo County	374	321	304	254	272	185	35 000	47 981	21 750	17 372
Winterport town, Waldo County	1 045	1 022	874	835	741	591	40 776	50 041	21 094	18 235
Winterville plantation, Aroostook County	46	35	41	31	34	24	27 917	33 250	13 000	14 376
Winthrop CDP, Kennebec County	811	856	663	706	529	499	38 403	47 875	26 375	19 075
Winthrop town, Kennebec County	1 772	1 772	1 484	1 468	1 210	1 000	41 733	47 533	25 875	19 447
Wiscasset CDP, Lincoln County	313	265	273	203	232	108	30 341	46 250	19 630	20 043
Wiscasset town, Lincoln County	1 144	1 041	911	766	743	468	37 378	46 799	20 740	18 233
Woodland town, Aroostook County	398	327	293	231	242	154	28 929	35 250	16 125	14 034
Woodland CDP, Washington County	279	247	218	177	184	125	32 179	38 571	17 604	17 220
Woodstock town, Oxford County	390	329	319	235	254	144	35 642	38 750	24 423	16 698
Woodville town, Penobscot County	77	46	69	29	63	17	35 625	38 125	20 000	15 491
Woolwich town, Sagadahoc County	900	733	757	576	653	343	41 741	47 984	24 167	21 097
Wyman UT, Franklin County	41	19	32	12	25	8	26 875	41 250	23 250	19 059
Yarmouth CDP, Cumberland County	1 036	940	873	793	807	497	51 271	69 766	23 661	29 599
Yarmouth town, Cumberland County	2 528	2 354	2 150	1 847	1 914	1 119	58 030	73 234	32 813	34 317
York town, York County	3 948	3 501	3 176	2 624	2 677	1 601	56 171	65 082	30 483	30 895
York Harbor CDP, York County	980	914	833	689	673	463	53 969	71 164	25 000	29 016

Table 11. **Earnings in 1999 of Full-Time, Year-Round Workers, by Sex: 2000**

[Data based on a sample (except Tables 65-68). For information on confidentiality protection, coverage, sampling error, and nonsampling error, see Appendix G.
For location of definitions, see "How to Use This Census Report"]

State County County Subdivision Place	Male						Female					
			Earnings in 1999						Earnings in 1999			
	Workers with earnings	Median earnings in 1999 (dollars)	$1 to $24,999 or loss	$25,000 to $49,999	$50,000 to $99,999	$100,000 or more	Workers with earnings	Median earnings in 1999 (dollars)	$1 to $24,999 or loss	$25,000 to $49,999	$50,000 to $99,999	$100,000 or more
The State	**244 090**	**32 372**	**71 510**	**118 137**	**43 894**	**10 549**	**166 029**	**24 251**	**86 566**	**66 405**	**11 492**	**1 566**
Androscoggin County	20 694	31 622	6 344	10 636	3 019	695	14 674	22 366	8 522	5 395	620	137
Auburn city	4 571	32 088	1 306	2 296	777	192	3 316	22 349	1 879	1 219	166	52
Durham town	805	35 174	200	387	189	29	491	28 342	198	241	44	8
Greene town	981	33 894	225	597	140	19	722	23 006	432	272	18	-
Leeds town	377	30 245	137	193	40	7	277	24 250	143	121	8	5
Lewiston city	6 224	30 095	2 314	2 967	759	184	4 713	21 810	2 826	1 723	152	12
Lisbon town	2 004	32 107	574	1 188	213	29	1 311	21 099	836	431	44	-
Lisbon Falls CDP	947	31 735	251	582	102	12	669	20 688	411	244	14	-
Livermore town	435	32 898	132	214	83	6	217	25 208	106	106	5	-
Livermore Falls town	478	30 139	180	242	50	6	336	22 381	193	112	25	6
Livermore Falls CDP	252	25 667	118	104	30	-	168	20 500	114	42	12	-
Mechanic Falls town	651	30 479	213	347	75	16	422	22 391	244	171	-	7
Mechanic Falls CDP	504	29 432	186	248	64	6	307	23 565	169	131	-	7
Minot town	506	34 459	106	305	82	13	341	25 417	163	155	23	-
Poland town	1 167	33 284	296	571	246	54	823	23 926	442	319	38	24
Sabattus town	1 045	33 105	254	613	153	25	791	20 219	590	172	23	6
Turner town	1 134	34 917	310	524	192	108	716	24 975	359	282	58	17
Wales town	316	29 297	97	192	20	7	198	24 000	111	71	16	-
Aroostook County	12 447	29 747	4 574	5 916	1 693	264	7 670	20 300	5 127	2 307	226	10
Allagash town	31	26 875	14	15	2	-	23	17 813	18	5	-	-
Amity town	29	26 458	11	16	-	2	11	16 250	11	-	-	-
Ashland town	332	32 768	91	199	38	4	167	21 027	127	33	7	-
Bancroft town	4	17 500	2	2	-	-	1	18 750	1	-	-	-
Blaine town	138	25 333	67	63	6	2	91	20 078	68	23	-	-
Mars Hill-Blaine CDP (part)	70	24 500	38	30	-	2	48	22 250	28	20	-	-
Bridgewater town	92	24 167	49	39	4	-	72	21 190	53	8	11	-
Caribou city	1 454	29 202	573	677	152	52	1 076	20 737	726	324	26	-
Cary plantation	34	26 563	12	18	4	-	32	19 375	23	9	-	-
Castle Hill town	80	30 313	27	43	8	2	50	20 833	33	14	3	-
Caswell town	36	27 500	14	17	5	-	41	21 406	24	17	-	-
Central Aroostook UT	13	21 875	7	2	4	-	10	19 375	6	4	-	-
Chapman town	99	28 375	33	62	3	1	68	25 000	34	33	1	-
Connor UT	65	22 917	35	26	1	3	56	18 182	52	4	-	-
Crystal town	36	30 417	11	21	2	2	25	19 063	16	9	-	-
Cyr plantation	16	23 333	10	6	-	-	17	21 563	15	2	-	-
Dyer Brook town	36	40 000	6	24	4	2	17	20 625	10	7	-	-
Eagle Lake town	111	30 956	37	62	9	3	80	17 917	65	12	3	-
Easton town	228	27 917	96	107	25	-	160	20 735	105	47	4	4
Fort Fairfield town	586	28 448	258	259	69	-	366	25 000	183	173	10	-
Fort Fairfield CDP	225	30 575	89	113	23	-	167	25 398	80	77	10	-
Fort Kent town	647	35 325	181	331	106	29	382	19 146	287	85	10	-
Fort Kent CDP	184	38 333	28	99	42	15	137	18 092	98	35	4	-
Frenchville town	242	39 423	66	105	70	1	102	20 625	70	30	2	-
Garfield plantation	16	28 750	5	9	-	2	-	-	-	-	-	-
Glenwood plantation	-	-	-	-	-	-	-	-	-	-	-	-
Grand Isle town	76	40 000	20	41	15	-	30	30 938	7	23	-	-
Hamlin town	46	33 125	11	22	8	5	25	14 688	20	5	-	-
Hammond town	13	27 083	4	9	-	-	7	23 125	5	2	-	-
Haynesville town	15	22 250	8	7	-	-	18	20 417	14	4	-	-
Hersey town	11	29 688	2	9	-	-	4	15 000	4	-	-	-
Hodgdon town	220	28 600	75	112	29	4	124	19 688	84	31	7	2
Houlton town	984	27 623	387	490	107	-	628	20 991	393	209	26	-
Houlton CDP	776	27 534	301	399	76	-	488	21 778	296	171	21	-
Island Falls town	140	32 019	27	83	24	6	87	19 028	65	20	2	-
Limestone town	387	30 579	139	203	45	-	254	18 400	172	82	-	-
Limestone CDP	160	30 278	64	84	12	-	134	15 948	104	30	-	-
Loring AFB CDP	54	33 125	13	32	9	-	53	25 724	21	32	-	-
Linneus town	135	30 208	50	74	9	2	84	16 389	58	24	2	-
Littleton town	198	24 167	104	76	14	4	110	20 000	72	37	1	-
Ludlow town	69	21 625	38	31	-	-	41	17 708	32	9	-	-
Macwahoc plantation	13	24 750	7	6	-	-	4	13 750	4	-	-	-
Madawaska town	852	46 117	124	346	365	17	281	22 361	170	111	-	-
Madawaska CDP	576	47 429	61	241	257	17	243	23 233	142	101	-	-
Mapleton town	424	30 143	158	201	54	11	246	22 875	140	91	15	-
Mars Hill town	220	27 054	87	118	14	1	142	19 500	97	43	2	-
Mars Hill-Blaine CDP (part)	146	27 000	57	83	5	1	103	21 250	68	33	2	-
Masardis town	49	32 321	10	33	6	-	34	17 000	29	5	-	-
Merrill town	44	26 944	15	27	2	-	18	21 250	9	9	-	-
Monticello town	107	21 688	62	37	6	2	99	17 431	74	23	2	-
Moro plantation	14	46 250	2	6	4	2	-	-	-	-	-	-
Nashville plantation	6	51 250	-	3	3	-	4	60 833	1	-	3	-
New Canada town	54	30 962	20	28	6	-	32	13 750	24	6	2	-
New Limerick town	118	30 588	50	52	16	-	69	19 875	56	13	-	-
New Sweden town	90	30 625	35	45	10	-	68	22 500	38	26	2	2
Northwest Aroostook UT	10	13 750	8	2	-	-	5	27 083	-	5	-	-
Oakfield town	107	24 028	57	43	5	2	72	17 500	52	20	-	-
Orient town	25	36 250	9	5	11	-	7	20 625	5	2	-	-
Oxbow plantation	5	37 917	1	4	-	-	3	28 750	-	3	-	-
Penobscot Indian Island Reservation	-	-	-	-	-	-	-	-	-	-	-	-
Perham town	55	25 341	26	25	4	-	40	17 917	30	10	-	-
Portage Lake town	75	35 104	19	49	5	2	31	18 542	22	9	-	-
Presque Isle city	1 611	27 510	663	660	214	74	1 125	19 785	741	341	43	-
Reed plantation	18	38 500	7	7	-	4	11	15 313	11	-	-	-
St. Agatha town	172	29 808	68	61	39	4	78	19 167	58	16	4	-
St. Francis town	83	24 688	42	31	6	4	61	20 469	42	16	3	-
St. John plantation	50	29 375	20	29	-	1	31	13 750	26	5	-	-
Sherman town	143	34 821	23	96	22	2	55	20 694	43	12	-	-
Smyrna town	61	23 625	36	17	8	-	43	20 313	28	15	-	-
South Aroostook UT	88	32 222	19	52	17	-	27	28 125	13	14	-	-
Square Lake UT	100	33 333	34	41	21	4	64	22 500	34	25	3	2
Stockholm town	44	25 357	21	18	5	-	25	23 958	15	10	-	-
Van Buren town	332	27 411	139	176	13	4	184	19 583	137	33	14	-
Van Buren CDP	290	27 917	119	154	13	4	171	19 958	126	31	14	-
Wade town	38	31 250	10	23	5	-	24	22 500	15	3	6	-

Table 11. **Earnings in 1999 of Full-Time, Year-Round Workers, by Sex: 2000**—Con.

[Data based on a sample (except Tables 65-68). For information on confidentiality protection, coverage, sampling error, and nonsampling error, see Appendix G. For location of definitions, see "How to Use This Census Report"]

State County County Subdivision Place	Male						Female					
			Earnings in 1999						Earnings in 1999			
	Workers with earnings	Median earnings in 1999 (dollars)	$1 to $24,999 or loss	$25,000 to $49,999	$50,000 to $99,999	$100,000 or more	Workers with earnings	Median earnings in 1999 (dollars)	$1 to $24,999 or loss	$25,000 to $49,999	$50,000 to $99,999	$100,000 or more
Aroostook County—Con.												
Wallagrass town	90	28 125	36	45	7	2	51	20 625	36	15	-	-
Washburn town	320	28 203	124	167	29	-	204	19 783	146	54	4	-
Westfield town	106	25 556	51	47	8	-	64	17 250	50	14	-	-
Westmanland town	9	22 917	7	2	-	-	14	23 750	8	6	-	-
Weston town	19	24 583	10	9	-	-	17	15 625	13	4	-	-
Winterville plantation	34	29 167	15	17	2	-	24	23 750	12	11	1	-
Woodland town	242	27 750	89	128	23	2	154	21 500	95	52	7	-
Cumberland County	54 593	35 850	13 820	24 908	11 645	4 220	37 843	27 935	15 103	17 863	4 289	588
Baldwin town	250	31 667	82	129	30	9	141	21 563	83	58	-	-
Bridgton town	793	29 614	284	382	110	17	502	21 548	334	148	7	13
Bridgton CDP	346	26 447	162	145	27	12	226	21 429	140	81	-	5
Brunswick town	3 983	32 141	1 152	1 862	767	202	2 437	24 927	1 224	983	206	24
Brunswick CDP	2 555	32 088	746	1 180	525	104	1 614	25 762	768	691	147	8
Brunswick Station CDP	444	20 806	255	162	27	-	232	19 706	172	53	7	-
Cape Elizabeth town	1 789	61 128	208	554	437	590	998	32 500	267	487	210	34
Casco town	748	31 679	249	366	91	42	448	25 306	218	197	33	-
Cumberland town	1 480	49 538	204	548	423	305	781	37 367	127	449	158	47
Cumberland Center CDP	625	47 975	82	271	170	102	297	40 125	46	157	63	31
Falmouth town	2 114	54 545	304	611	673	526	1 202	35 258	250	633	248	71
Falmouth Foreside CDP	348	50 441	64	107	96	81	210	37 708	47	104	59	-
Freeport town	1 592	41 703	377	610	438	167	1 203	27 490	474	519	165	45
Freeport CDP	329	36 728	112	122	75	20	320	27 813	127	131	48	14
Frye Island town	-	-	-	-	-	-	-	-	-	-	-	-
Gorham town	2 908	37 828	637	1 374	686	211	1 808	30 394	632	974	180	22
Gorham CDP	582	38 810	121	264	144	53	422	31 875	143	232	40	7
Little Falls-South Windham CDP (part)	141	32 614	45	68	28	-	92	21 875	62	30	-	-
Gray town	1 747	36 342	373	942	366	66	1 161	26 433	518	534	98	11
Harpswell town	882	34 167	228	359	169	126	566	30 000	203	286	58	19
Harrison town	436	30 726	153	209	65	9	263	22 311	148	100	15	-
Long Island town	19	28 125	9	10	-	-	27	28 750	11	11	5	-
Naples town	651	31 458	172	364	105	10	383	24 596	197	136	50	-
New Gloucester town	1 164	35 699	194	637	315	18	727	26 358	332	311	84	-
North Yarmouth town	690	42 986	54	350	206	80	463	29 179	166	197	84	16
Portland city	12 520	31 828	4 055	5 785	2 102	578	10 322	27 173	4 344	4 814	1 037	127
Pownal town	336	38 000	61	162	94	19	205	26 188	93	86	26	-
Raymond town	966	35 962	243	451	211	61	539	30 662	163	285	91	-
Scarborough town	3 736	41 148	649	1 624	1 073	390	2 417	31 372	758	1 244	399	16
Scarborough CDP	909	37 891	204	412	228	65	648	27 407	272	293	83	-
Sebago town	271	33 083	70	149	48	4	209	25 139	104	88	17	-
South Portland city	5 033	32 256	1 308	2 648	874	203	3 953	28 630	1 461	1 991	464	37
Standish town	1 958	36 235	470	950	476	62	1 268	26 204	582	560	126	-
Westbrook city	3 128	32 412	882	1 555	635	56	2 466	25 769	1 181	1 123	133	29
Windham town	3 485	32 441	1 086	1 594	675	130	2 235	26 157	975	1 091	162	7
Little Falls-South Windham CDP (part)	165	31 750	66	59	32	8	70	22 024	54	16	-	-
North Windham CDP	1 011	32 417	310	529	141	31	825	25 635	382	393	50	-
Yarmouth town	1 914	48 456	316	683	576	339	1 119	34 075	258	558	233	70
Yarmouth CDP	807	48 272	192	235	230	150	497	34 732	105	260	112	20
Franklin County	5 030	30 475	1 825	2 295	797	113	3 257	20 442	2 195	950	91	21
Avon town	76	28 125	33	36	5	2	73	16 696	45	22	6	-
Carrabassett Valley town	68	32 500	21	25	14	8	44	28 750	16	23	-	5
Carthage town	70	30 625	21	39	10	-	41	16 964	32	9	-	-
Chesterville town	226	29 615	83	115	20	8	141	20 592	94	42	3	2
Coplin plantation	20	36 250	4	10	6	-	13	17 321	7	6	-	-
Dallas plantation	46	25 000	23	18	5	-	31	17 813	27	4	-	-
East Central Franklin UT	96	31 250	24	59	13	-	60	20 000	39	21	-	-
Eustis town	111	27 614	45	49	17	-	38	21 111	26	10	2	-
Farmington town	1 009	27 569	400	452	119	38	675	21 101	496	179	-	-
Farmington CDP	392	31 296	168	149	69	6	314	20 385	230	84	-	-
Industry town	135	29 375	54	62	16	3	89	18 875	62	23	4	-
Jay town	1 049	35 405	298	543	195	13	543	20 897	337	174	32	-
Chisholm CDP	256	40 161	48	159	49	-	120	23 438	65	42	13	-
Kingfield town	222	27 059	97	95	20	10	175	20 547	105	63	7	-
Madrid town	15	16 563	11	4	-	-	18	16 429	14	4	-	-
New Sharon town	250	29 118	94	121	31	4	159	21 927	90	65	4	-
New Vineyard town	113	26 776	43	51	19	-	90	18 250	62	28	-	-
North Franklin UT	8	46 250	-	6	2	-	-	-	-	-	-	-
Phillips town	170	26 413	72	84	14	-	126	19 250	96	24	6	-
Rangeley town	169	32 426	59	77	30	3	121	19 519	83	27	3	8
Rangeley plantation	23	30 250	11	9	3	-	10	14 167	8	2	-	-
Sandy River plantation	15	25 625	7	8	-	-	11	19 464	7	4	-	-
South Franklin UT	5	52 917	2	-	3	-	2	21 250	2	-	-	-
Strong town	190	26 111	91	69	28	2	180	18 636	129	41	10	-
Temple town	113	29 844	43	51	17	2	67	24 688	34	30	3	-
Weld town	85	27 708	35	30	18	2	48	21 875	28	20	-	-
West Central Franklin UT	-	-	-	-	-	-	-	-	-	-	-	-
Wilton town	721	32 175	236	275	192	18	494	20 300	351	126	11	6
Wilton CDP	383	32 383	148	118	104	13	284	20 714	206	73	5	-
Wyman UT	25	22 250	18	7	-	-	8	16 250	5	3	-	-
Hancock County	9 478	30 461	3 192	4 352	1 597	337	6 445	22 647	3 662	2 415	327	41
Amherst town	42	27 917	20	18	2	2	19	21 750	13	4	2	-
Aurora town	13	36 875	5	6	2	-	17	17 083	13	4	-	-
Bar Harbor town	864	31 085	257	430	120	57	687	25 417	329	330	28	-
Bar Harbor CDP	428	30 688	146	175	66	41	407	24 844	207	177	23	-
Blue Hill town	370	28 200	132	154	66	18	247	23 616	139	102	3	3
Brooklin town	153	30 250	44	70	27	12	80	23 750	46	29	5	-
Brooksville town	164	26 923	72	69	16	7	83	24 750	42	30	9	2
Bucksport town	934	35 067	250	476	197	11	657	22 739	390	237	30	-
Bucksport CDP	518	35 739	138	250	119	11	364	24 541	191	156	17	-
Castine town	121	36 250	47	34	31	9	73	30 893	22	38	10	3
Central Hancock UT	24	26 429	8	13	3	-	18	21 591	13	5	-	-
Cranberry Isles town	25	29 688	5	16	4	-	11	30 625	5	6	-	-
Dedham town	327	35 052	75	157	68	27	225	29 028	100	89	32	4
Deer Isle town	313	27 008	130	127	45	11	168	19 052	115	48	5	-

Table 11. **Earnings in 1999 of Full-Time, Year-Round Workers, by Sex: 2000**—Con.

[Data based on a sample (except Tables 65-68). For information on confidentiality protection, coverage, sampling error, and nonsampling error, see Appendix G.
For location of definitions, see "How to Use This Census Report"]

State County County Subdivision Place	Male						Female					
			Earnings in 1999						Earnings in 1999			
	Workers with earnings	Median earnings in 1999 (dollars)	$1 to $24,999 or loss	$25,000 to $49,999	$50,000 to $99,999	$100,000 or more	Workers with earnings	Median earnings in 1999 (dollars)	$1 to $24,999 or loss	$25,000 to $49,999	$50,000 to $99,999	$100,000 or more
Hancock County—Con.												
Eastbrook town	64	25 000	32	28	4	-	45	20 096	38	5	-	2
East Hancock UT	11	32 083	3	5	3	-	5	12 083	5	-	-	-
Ellsworth city	1 157	31 455	295	560	260	42	980	22 188	566	366	35	13
Franklin town	248	28 214	99	111	29	9	154	19 900	108	38	8	-
Frenchboro town	7	25 625	3	4	-	-	-	-	-	-	-	-
Gouldsboro town	398	25 076	198	147	35	18	245	19 563	181	55	9	-
Great Pond town	9	32 250	-	7	2	-	-	-	-	-	-	-
Hancock town	414	27 448	160	183	58	13	279	21 031	177	95	7	-
Lamoine town	281	28 365	112	142	22	5	204	22 300	115	81	8	-
Mariaville town	80	29 545	27	41	12	-	30	17 500	19	11	-	-
Mount Desert town	398	35 189	94	207	88	9	313	27 358	115	172	26	-
Northwest Hancock UT	-	-	-	-	-	-	-	-	-	-	-	-
Orland town	435	36 435	100	212	111	12	238	23 571	123	104	11	-
Osborn town	15	26 875	6	9	-	-	10	23 750	5	5	-	-
Otis town	113	36 979	35	36	34	8	70	22 500	44	15	11	-
Penobscot town	240	30 921	84	99	51	6	121	22 417	64	47	9	1
Sedgwick town	191	26 607	82	93	8	8	82	21 944	53	23	6	-
Sorrento town	48	24 167	25	12	4	7	34	27 500	14	16	4	-
Southwest Harbor town	364	29 792	141	132	82	9	269	24 044	141	103	21	4
Stonington town	192	27 500	82	76	30	4	76	19 063	50	24	2	-
Sullivan town	208	25 370	100	85	17	6	144	17 500	106	32	3	3
Surry town	261	30 871	84	148	26	3	174	22 100	103	59	8	4
Swans Island town	61	29 028	18	26	15	2	20	18 750	16	4	-	-
Tremont town	286	28 026	102	135	40	9	219	21 835	134	73	10	2
Trenton town	263	30 847	85	141	26	11	221	25 197	109	98	14	-
Verona town	127	35 125	43	47	35	2	49	31 563	20	24	5	-
Waltham town	57	23 438	31	21	5	-	49	20 625	31	18	-	-
Winter Harbor town	200	24 063	106	75	19	-	129	17 448	98	25	6	-
Kennebec County	22 191	32 279	6 356	11 143	3 970	722	16 258	24 032	8 648	6 563	941	106
Albion town	365	30 868	117	196	45	7	256	20 385	171	72	13	-
Augusta city	3 414	31 209	1 091	1 710	494	119	2 716	22 548	1 615	956	139	6
Belgrade town	600	32 226	143	338	91	28	437	24 962	219	200	18	-
Benton town	502	35 882	130	254	118	-	349	23 856	196	136	10	7
Chelsea town	465	30 793	142	255	60	8	417	23 781	228	160	20	9
China town	860	31 802	266	385	167	42	511	23 371	277	189	39	6
Clinton town	680	28 667	259	329	79	13	428	21 051	291	123	14	-
Clinton CDP	221	24 276	116	78	19	8	150	22 167	96	47	7	-
Farmingdale town	502	34 327	132	257	99	14	414	24 839	211	193	10	-
Farmingdale CDP	288	36 548	73	120	85	10	285	24 973	143	132	10	-
Fayette town	225	37 321	61	112	48	4	125	23 750	64	53	8	-
Gardiner city	1 193	33 069	322	574	251	46	886	25 399	420	413	42	11
Hallowell city	467	32 199	125	220	99	23	439	26 531	195	211	33	-
Litchfield town	662	33 000	173	380	92	17	487	25 225	238	205	39	5
Manchester town	486	43 269	80	204	160	42	367	27 450	159	170	28	10
Monmouth town	828	32 034	176	521	114	17	564	22 885	326	220	12	6
Mount Vernon town	286	31 250	105	127	42	12	268	25 795	127	114	23	4
Oakland town	1 166	33 382	367	496	270	33	702	24 286	353	308	35	6
Oakland CDP	574	33 281	170	252	146	6	332	25 326	160	157	9	6
Pittston town	576	35 507	137	335	86	18	354	25 317	169	165	20	-
Randolph town	330	31 196	108	169	53	-	310	20 313	190	95	25	-
Randolph CDP	330	31 196	108	169	53	-	310	20 313	190	95	25	-
Readfield town	552	37 981	141	237	149	25	314	27 971	131	162	21	-
Rome town	187	32 153	52	84	38	13	120	26 042	55	56	9	-
Sidney town	827	31 788	255	408	137	27	559	22 861	318	189	47	5
Unity UT	9	18 750	7	2	-	-	4	13 750	4	-	-	-
Vassalboro town	755	31 859	180	438	121	16	562	21 299	347	190	25	-
Vienna town	117	30 469	44	53	18	2	52	21 818	31	13	8	-
Waterville city	2 142	30 086	783	948	326	85	1 620	22 037	953	541	113	13
Wayne town	225	40 625	66	90	48	21	131	29 659	43	68	18	2
West Gardiner town	630	30 806	195	307	110	18	468	26 357	196	240	26	6
Windsor town	416	31 146	143	214	51	8	336	24 194	178	134	14	10
Winslow town	1 525	37 116	306	858	340	21	1 062	25 429	519	484	59	-
Winslow CDP	1 525	37 116	306	858	340	21	1 062	25 429	519	484	59	-
Winthrop town	1 199	33 156	250	642	264	43	1 000	26 667	424	503	73	-
Winthrop CDP	529	33 826	115	303	87	24	499	26 732	210	245	44	-
Knox County	7 195	30 704	2 417	3 347	1 108	323	4 693	22 382	2 672	1 687	280	54
Appleton town	234	27 065	79	127	20	8	158	25 385	77	67	14	-
Camden town	876	33 500	249	377	157	93	567	26 645	246	218	79	24
Camden CDP	644	32 273	185	297	101	61	474	26 702	205	175	70	24
Criehaven UT	-	-	-	-	-	-	-	-	-	-	-	-
Cushing town	230	28 553	86	102	33	9	157	22 455	85	62	10	-
Friendship town	216	29 605	74	88	40	14	106	19 000	68	31	5	2
Hope town	260	33 125	81	123	52	4	185	26 850	74	100	11	-
Isle au Haut town	12	23 750	7	5	-	-	9	16 563	9	-	-	-
Matinicus Isle plantation	4	40 000	-	4	-	-	3	41 250	-	3	-	-
North Haven town	88	31 071	31	39	15	3	26	16 000	18	8	-	-
Owls Head town	279	31 685	85	128	45	21	178	21 970	108	63	7	-
Rockland city	1 292	27 212	531	564	146	51	1 032	20 708	692	311	20	9
Rockport town	664	35 865	183	275	162	44	396	25 542	185	164	40	7
St. George town	432	33 929	128	210	75	19	265	25 439	126	119	20	-
South Thomaston town	224	35 208	62	99	52	11	196	25 213	94	98	4	-
Thomaston town	666	29 894	216	344	94	12	430	21 295	261	149	17	3
Thomaston CDP	455	29 375	160	218	68	9	283	22 067	158	114	8	3
Union town	439	30 984	153	225	58	3	284	23 438	157	111	16	-
Vinalhaven town	195	36 094	43	87	45	20	66	17 750	53	13	-	-
Warren town	835	30 109	310	432	86	7	475	20 638	317	118	31	9
Washington town	249	29 375	99	118	28	4	160	21 136	102	52	6	-
Lincoln County	6 184	31 209	1 973	3 123	927	161	4 110	23 161	2 300	1 511	270	29
Alna town	140	34 375	36	80	24	-	85	23 977	47	32	6	-
Boothbay town	578	30 500	181	305	65	27	356	28 370	146	153	53	4
Boothbay Harbor town	397	30 507	128	199	60	10	249	21 065	156	67	22	4
Boothbay Harbor CDP	190	27 000	71	105	11	3	130	15 658	95	31	4	-
Bremen town	148	31 618	37	67	38	6	75	24 688	38	31	4	2

Table 11. **Earnings in 1999 of Full-Time, Year-Round Workers, by Sex: 2000**—Con.

[Data based on a sample (except Tables 65-68). For information on confidentiality protection, coverage, sampling error, and nonsampling error, see Appendix G. For location of definitions, see "How to Use This Census Report"]

State County County Subdivision Place	Male						Female					
			Earnings in 1999						Earnings in 1999			
	Workers with earnings	Median earnings in 1999 (dollars)	$1 to $24,999 or loss	$25,000 to $49,999	$50,000 to $99,999	$100,000 or more	Workers with earnings	Median earnings in 1999 (dollars)	$1 to $24,999 or loss	$25,000 to $49,999	$50,000 to $99,999	$100,000 or more
Lincoln County—Con.												
Bristol town	479	31 627	122	259	79	19	278	19 800	183	87	8	-
Damariscotta town	319	31 953	115	141	52	11	245	23 064	162	75	8	-
Damariscotta-Newcastle CDP (part)	153	30 156	68	44	35	6	109	22 850	76	33	-	-
Dresden town	352	31 488	108	202	36	6	213	20 750	131	71	11	-
Edgecomb town	184	32 321	59	77	42	6	140	24 474	74	57	9	-
Hibberts gore	-	-	-	-	-	-	-	-	-	-	-	-
Jefferson town	438	30 865	147	197	78	16	341	25 430	165	149	20	7
Monhegan plantation	19	36 563	7	8	4	-	14	13 333	12	2	-	-
Newcastle town	336	33 750	82	172	66	16	227	28 466	94	109	24	-
Damariscotta-Newcastle CDP (part)	123	36 250	27	57	28	11	65	29 688	20	39	6	-
Nobleboro town	295	32 104	87	142	54	12	224	24 107	117	93	14	-
Somerville town	86	26 818	35	45	6	-	76	24 500	40	26	10	-
South Bristol town	159	31 696	44	80	29	6	104	21 563	64	30	6	4
Southport town	100	35 500	20	53	17	10	61	24 583	31	25	5	-
Waldoboro town	823	30 788	320	415	88	-	498	22 462	300	162	31	5
Waldoboro CDP	162	27 500	81	58	23	-	117	21 979	67	40	5	5
Westport town	149	32 426	44	66	30	9	94	27 647	43	43	5	3
Whitefield town	439	27 917	166	220	53	-	362	21 750	222	121	19	-
Wiscasset town	743	31 365	235	395	106	7	468	21 831	275	178	15	-
Wiscasset CDP	232	26 827	78	132	22	-	108	25 081	53	55	-	-
Oxford County	10 009	30 641	3 527	4 668	1 589	225	6 367	21 233	4 092	1 945	286	44
Andover town	173	32 031	57	71	37	8	90	20 000	64	23	3	-
Bethel town	431	31 569	132	207	85	7	261	18 859	182	56	23	-
Brownfield town	232	30 893	72	131	20	9	150	22 778	99	51	-	-
Buckfield town	393	28 472	140	208	41	4	268	22 262	168	88	12	-
Byron town	21	41 875	3	8	10	-	8	16 250	8	-	-	-
Canton town	165	31 607	65	79	19	2	105	21 094	59	36	10	-
Denmark town	189	32 443	61	78	40	10	132	19 250	85	34	13	-
Dixfield town	460	36 413	156	211	89	4	266	21 563	170	93	3	-
Dixfield CDP	198	36 250	56	97	45	-	118	25 208	58	57	3	-
Fryeburg town	549	26 469	251	225	52	21	386	20 486	271	110	2	3
Fryeburg CDP	243	30 664	82	134	22	5	203	19 750	149	51	-	3
Gilead town	31	17 188	25	4	2	-	25	15 208	25	-	-	-
Greenwood town	171	34 554	43	85	35	8	98	23 750	50	43	5	-
Hanover town	41	31 250	15	16	8	2	36	24 167	19	15	-	2
Hartford town	191	35 865	37	125	29	-	100	23 750	53	42	5	-
Hebron town	281	30 529	79	163	34	5	190	22 900	116	59	15	-
Hiram town	241	27 784	94	118	22	7	158	22 500	86	60	7	5
Lincoln plantation	7	36 250	-	7	-	-	8	12 500	8	-	-	-
Lovell town	202	29 375	66	90	43	3	115	22 279	64	45	6	-
Magalloway plantation	-	-	-	-	-	-	4	25 833	1	3	-	-
Mexico town	438	38 214	109	192	130	7	286	23 298	175	75	31	5
Mexico CDP (part)	257	32 070	78	115	57	7	160	24 048	88	58	14	-
Milton UT	31	26 607	11	18	2	-	8	21 250	5	3	-	-
Newry town	84	37 500	14	49	17	4	41	19 625	28	9	4	-
North Oxford UT	2	36 250	-	2	-	-	-	-	-	-	-	-
Norway town	857	26 612	355	333	138	31	556	20 417	385	157	10	4
Norway CDP	473	26 338	206	181	59	27	296	19 868	193	98	5	-
Otisfield town	330	32 167	83	196	40	11	174	26 250	82	78	8	6
Oxford town	737	27 957	316	335	74	12	629	20 392	469	129	25	6
Oxford CDP	240	30 203	94	111	26	9	218	20 409	170	48	-	-
Paris town	902	28 235	350	422	117	13	618	20 764	386	197	30	5
South Paris CDP	399	28 906	143	195	61	-	243	19 960	149	74	15	5
Peru town	300	32 171	79	169	50	2	140	23 214	80	52	8	-
Porter town	261	25 739	124	109	22	6	172	23 000	110	56	6	-
Roxbury town	99	35 625	32	50	17	-	44	21 346	28	12	4	-
Rumford town	1 019	39 917	310	383	290	36	522	20 632	350	153	15	4
Mexico CDP (part)	-	-	-	-	-	-	-	-	-	-	-	-
Rumford CDP	673	37 617	231	247	180	15	353	20 734	251	88	10	4
South Oxford UT	105	30 250	32	60	8	5	75	19 297	48	24	3	-
Stoneham town	48	26 071	21	21	6	-	41	22 250	23	18	-	-
Stow town	49	28 750	19	23	5	2	27	18 750	18	9	-	-
Sumner town	165	31 806	55	78	32	-	108	23 500	60	46	-	2
Sweden town	50	30 000	11	27	10	2	33	24 375	17	16	-	-
Upton town	2	26 250	-	2	-	-	-	-	-	-	-	-
Waterford town	245	25 560	116	104	25	-	147	22 188	84	55	6	2
West Paris town	253	28 958	98	138	17	-	202	21 250	128	54	20	-
Woodstock town	254	28 889	96	131	23	4	144	22 273	88	44	12	-
Penobscot County	26 561	32 824	7 730	13 178	4 664	989	17 385	23 346	9 544	6 558	1 179	104
Alton town	163	31 250	56	98	9	-	139	22 868	84	51	4	-
Argyle UT	54	27 250	18	36	-	-	30	28 750	12	18	-	-
Bangor city	5 653	32 314	1 765	2 522	1 042	324	4 315	23 759	2 292	1 656	341	26
Bradford town	219	28 427	75	122	20	2	112	23 000	68	39	5	-
Bradley town	263	30 647	93	129	38	3	189	21 359	119	64	6	-
Brewer city	1 702	35 016	423	893	282	104	1 016	26 850	414	476	126	-
Burlington town	58	36 250	15	39	4	-	23	21 563	16	7	-	-
Carmel town	550	31 354	163	316	66	5	320	21 176	202	100	18	-
Carroll plantation	11	23 125	7	4	-	-	15	29 375	4	8	3	-
Charleston town	203	31 250	73	105	19	6	156	20 735	101	49	6	-
Chester town	84	42 222	24	34	23	3	51	17 679	37	12	2	-
Clifton town	169	31 065	59	86	24	-	111	22 019	67	39	5	-
Corinna town	366	28 707	136	172	54	4	230	17 500	179	51	-	-
Corinth town	505	31 715	152	280	66	7	254	25 071	126	119	9	-
Dexter town	731	27 130	305	367	45	14	449	18 805	334	103	12	-
Dexter CDP	411	27 031	173	220	12	6	236	17 670	193	37	6	-
Dixmont town	199	29 844	72	94	33	-	150	26 000	69	69	12	-
Drew plantation	12	32 500	-	8	2	2	2	100 000+	-	-	-	2
East Central Penobscot UT	64	32 000	15	41	5	3	40	21 000	25	9	3	3
East Millinocket town	293	46 645	42	125	122	4	154	23 500	80	62	12	-
East Millinocket CDP	260	46 184	41	113	102	4	144	23 333	74	58	12	-
Eddington town	444	31 105	147	226	60	11	347	22 445	217	94	34	2
Edinburg town	22	35 000	2	14	6	-	15	21 250	13	-	-	2
Enfield town	290	32 500	85	161	38	6	143	22 614	82	57	4	-
Etna town	175	30 057	56	100	19	-	145	21 250	92	43	8	2

Table 11. **Earnings in 1999 of Full-Time, Year-Round Workers, by Sex: 2000**—Con.

[Data based on a sample (except Tables 65-68). For information on confidentiality protection, coverage, sampling error, and nonsampling error, see Appendix G.
For location of definitions, see "How to Use This Census Report"]

State County County Subdivision Place	Male						Female					
			Earnings in 1999						Earnings in 1999			
	Workers with earnings	Median earnings in 1999 (dollars)	$1 to $24,999 or loss	$25,000 to $49,999	$50,000 to $99,999	$100,000 or more	Workers with earnings	Median earnings in 1999 (dollars)	$1 to $24,999 or loss	$25,000 to $49,999	$50,000 to $99,999	$100,000 or more
Penobscot County—Con.												
Exeter town	186	30 000	67	88	29	2	108	21 000	65	35	6	2
Garland town	185	30 057	54	122	9	-	114	16 959	89	23	2	-
Glenburn town	866	31 458	217	526	109	14	504	22 656	297	173	20	14
Greenbush town	280	32 095	72	165	42	1	163	20 365	113	46	4	-
Hampden town	1 234	45 775	172	552	362	148	1 003	29 183	369	515	119	-
Hampden CDP	775	46 230	104	360	191	120	669	28 728	246	344	79	-
Hermon town	1 003	34 620	282	471	220	30	741	23 958	408	276	57	-
Holden town	645	39 427	130	317	167	31	454	26 410	205	167	69	13
Howland town	252	32 000	80	140	30	2	130	17 386	91	38	1	-
Howland CDP	216	32 333	67	121	26	2	107	19 792	68	38	1	-
Hudson town	283	32 188	87	156	40	-	196	21 146	129	62	5	-
Kenduskeag town	274	27 404	112	131	23	8	166	20 556	113	47	6	-
Kingman UT	25	28 750	6	17	-	2	8	22 500	4	4	-	-
Lagrange town	141	31 193	48	79	14	-	113	20 489	79	34	-	-
Lakeville town	6	23 750	3	1	2	-	2	26 250	-	2	-	-
Lee town	162	33 214	50	92	20	-	62	23 462	39	23	-	-
Levant town	444	32 214	132	235	67	10	312	22 431	184	118	8	2
Lincoln town	885	33 179	268	480	126	11	353	21 286	218	123	6	6
Lincoln CDP	368	36 167	107	202	59	-	161	28 967	55	100	-	6
Lowell town	60	35 714	13	31	13	3	29	19 750	20	9	-	-
Mattawamkeag town	134	27 857	61	58	15	-	68	19 063	50	18	-	-
Maxfield town	4	31 250	2	2	-	-	5	17 083	5	-	-	-
Medway town	302	42 353	58	133	106	5	91	18 917	68	21	2	-
Milford town	565	33 359	168	308	74	15	440	25 758	210	218	9	3
Milford CDP	416	31 453	140	215	46	15	346	25 227	170	167	9	-
Millinocket town	811	41 218	152	369	275	15	444	23 289	235	193	16	-
Millinocket CDP	806	41 136	152	369	270	15	444	23 289	235	193	16	-
Mount Chase town	28	26 563	9	18	1	-	27	16 458	16	11	-	-
Newburgh town	314	31 964	104	152	46	12	211	23 672	114	86	11	-
Newport town	553	28 719	219	260	63	11	356	19 500	243	105	8	-
Newport CDP	349	27 708	154	153	36	6	154	17 258	95	56	3	-
North Penobscot UT	93	48 438	11	38	44	-	57	21 563	32	25	-	-
Old Town city	1 372	32 961	376	750	202	44	832	23 723	464	339	29	-
Orono town	943	35 923	298	396	186	63	686	24 943	344	252	69	21
Orono CDP	776	34 500	250	306	162	58	600	24 602	307	221	56	16
Orrington town	840	35 250	194	461	179	6	530	27 381	245	219	66	-
Passadumkeag town	71	38 194	16	41	10	4	39	22 083	25	14	-	-
Patten town	203	27 656	77	95	26	5	85	15 987	68	14	3	-
Penobscot Indian Island Reservation	70	34 500	16	33	18	3	41	23 194	27	12	2	-
Plymouth town	263	30 625	110	115	29	9	151	20 655	102	43	6	-
Prentiss UT	35	28 750	14	17	2	2	6	18 750	4	2	-	-
Seboeis plantation	9	45 625	2	4	3	-	2	2 500-	2	-	-	-
Springfield town	71	29 063	31	38	2	-	18	27 500	9	9	-	-
Stacyville town	53	30 972	23	23	7	-	23	15 417	20	-	3	-
Stetson town	187	24 583	96	82	5	4	115	20 724	77	26	10	2
Twombly UT	-	-	-	-	-	-	-	-	-	-	-	-
Veazie town	341	38 456	75	149	92	25	251	29 432	102	115	30	4
Webster plantation	9	21 250	6	3	-	-	4	11 667	3	1	-	-
Whitney UT	-	-	-	-	-	-	-	-	-	-	-	-
Winn town	66	27 500	26	27	7	6	24	25 000	12	10	2	-
Woodville town	63	41 250	10	31	22	-	15	19 375	11	4	-	-
Piscataquis County	2 853	28 149	1 139	1 340	326	48	1 949	20 241	1 297	614	32	6
Abbot town	126	29 000	50	50	24	2	112	22 955	65	41	6	-
Atkinson town	65	30 469	26	28	11	-	42	25 313	20	22	-	-
Beaver Cove town	3	16 250	3	-	-	-	3	11 250	3	-	-	-
Blanchard UT	13	25 625	6	5	2	-	4	27 500	2	2	-	-
Bowerbank town	19	36 250	8	6	-	5	5	19 583	3	2	-	-
Brownville town	215	31 141	60	114	39	2	120	18 382	84	36	-	-
Dover-Foxcroft town	650	30 000	247	301	80	22	499	20 613	320	179	-	-
Dover-Foxcroft CDP	371	28 315	157	150	42	22	326	21 641	197	129	-	-
Greenville town	262	27 955	112	113	34	3	214	19 712	142	62	4	6
Greenville CDP	215	27 132	93	93	26	3	179	18 750	127	42	4	6
Guilford town	282	26 176	125	125	30	2	176	20 000	126	44	6	-
Guilford CDP	164	25 833	76	75	11	2	114	18 929	89	22	3	-
Kingsbury plantation	-	-	-	-	-	-	-	-	-	-	-	-
Lake View plantation	2	26 250	-	2	-	-	2	13 750	2	-	-	-
Medford town	30	21 667	20	8	2	-	20	26 250	8	12	-	-
Milo town	377	27 393	155	190	28	4	235	19 952	155	72	8	-
Milo CDP	306	29 833	115	162	27	2	187	19 554	122	57	8	-
Monson town	104	26 667	44	42	13	5	74	20 962	55	17	2	-
Northeast Piscataquis UT	62	31 364	23	26	13	-	26	16 250	20	6	-	-
Northwest Piscataquis UT	33	26 875	15	11	4	3	11	16 875	11	-	-	-
Parkman town	154	26 207	63	81	10	-	78	20 313	53	23	2	-
Sangerville town	232	26 518	99	116	17	-	169	19 353	126	39	4	-
Sebec town	92	32 000	31	53	8	-	73	17 422	52	21	-	-
Shirley town	33	36 250	14	17	2	-	34	23 333	19	15	-	-
Southeast Piscataquis UT	32	26 250	12	16	4	-	22	23 750	12	10	-	-
Wellington town	45	20 625	26	19	-	-	21	16 875	18	3	-	-
Willimantic town	22	40 000	-	17	5	-	9	33 125	1	8	-	-
Sagadahoc County	7 490	34 039	1 826	4 195	1 259	210	5 063	24 689	2 573	2 061	375	54
Arrowsic town	101	36 023	25	50	14	12	87	31 458	30	44	10	3
Bath city	1 757	35 064	514	898	293	52	1 451	22 439	852	522	71	6
Bowdoin town	605	32 975	115	396	94	-	423	22 025	251	153	15	4
Bowdoinham town	599	33 322	145	349	81	24	394	28 810	147	184	48	15
Georgetown town	203	39 028	37	104	51	11	127	24 792	64	54	9	-
Perkins UT	-	-	-	-	-	-	-	-	-	-	-	-
Phippsburg town	418	33 214	102	235	59	22	262	26 250	117	122	21	2
Richmond town	747	30 557	236	444	67	-	393	25 844	183	172	38	-
Richmond CDP	396	30 362	157	215	24	-	193	26 161	90	80	23	-
Topsham town	2 019	35 943	422	1 132	424	41	1 372	25 581	666	564	123	19
Topsham CDP	1 398	36 011	288	789	291	30	947	30 198	423	407	98	19
West Bath town	388	34 375	68	246	47	27	211	27 448	82	112	15	2
Woolwich town	653	34 673	162	341	129	21	343	22 625	181	134	25	3

Table 11. **Earnings in 1999 of Full-Time, Year-Round Workers, by Sex: 2000**—Con.

[Data based on a sample (except Tables 65-68). For information on confidentiality protection, coverage, sampling error, and nonsampling error, see Appendix G.
For location of definitions, see "How to Use This Census Report"]

State County County Subdivision Place	Male						Female					
			Earnings in 1999						Earnings in 1999			
	Workers with earnings	Median earnings in 1999 (dollars)	$1 to $24,999 or loss	$25,000 to $49,999	$50,000 to $99,999	$100,000 or more	Workers with earnings	Median earnings in 1999 (dollars)	$1 to $24,999 or loss	$25,000 to $49,999	$50,000 to $99,999	$100,000 or more
Somerset County	9 342	29 032	3 584	4 286	1 305	167	6 074	20 745	4 050	1 789	190	45
Anson town	449	24 335	237	170	42	-	236	18 194	170	54	12	-
Anson CDP	153	25 875	73	65	15	-	92	21 500	55	34	3	-
Athens town	134	24 545	69	45	20	-	81	20 139	52	24	4	1
Bingham town	155	25 990	68	61	25	1	95	16 750	82	11	2	-
Bingham CDP	126	25 795	56	52	17	1	78	17 083	67	11	-	-
Brighton plantation	22	28 750	8	14	-	-	13	16 875	11	-	2	-
Cambridge town	99	28 438	40	50	9	-	71	20 521	55	16	-	-
Canaan town	356	27 000	154	131	65	6	232	19 018	164	53	15	-
Caratunk town	20	32 083	3	11	6	-	13	18 125	8	5	-	-
Central Somerset UT	53	26 250	23	20	10	-	18	20 833	11	7	-	-
Cornville town	270	30 543	92	129	46	3	102	22 083	61	33	5	3
Dennistown plantation	12	56 250	-	4	8	-	2	38 750	-	2	-	-
Detroit town	145	27 303	55	71	14	5	100	20 119	74	24	2	-
Embden town	135	28 281	57	45	33	-	71	20 781	43	26	2	-
Fairfield town	1 408	31 227	445	772	174	17	901	22 930	501	350	43	7
Fairfield CDP	469	30 018	159	271	39	-	338	25 395	166	149	16	7
Harmony town	160	23 036	91	61	4	4	110	18 056	84	24	-	2
Hartland town	322	26 522	147	131	42	2	195	21 273	131	62	2	-
Hartland CDP	139	27 159	60	63	14	2	100	21 087	70	28	2	-
Highland plantation	4	14 167	3	1	-	-	7	21 250	5	2	-	-
Jackman town	143	29 135	47	82	14	-	82	21 310	57	20	5	-
Madison town	782	30 179	304	316	133	29	505	20 827	322	162	12	9
Madison CDP (part)	440	30 000	183	151	89	17	298	20 183	204	85	-	9
Mercer town	133	34 028	41	54	33	5	103	21 295	72	26	2	3
Moose River town	45	27 159	13	28	4	-	22	20 833	15	7	-	-
Moscow town	118	28 750	35	64	19	-	45	13 393	35	10	-	-
New Portland town	135	26 354	61	52	22	-	115	17 014	86	29	-	-
Norridgewock town	614	31 800	184	307	87	36	471	20 508	332	113	26	-
Madison CDP (part)	-	-	-	-	-	-	-	-	-	-	-	-
Norridgewock CDP	294	30 976	82	148	48	16	245	19 957	176	62	7	-
Northeast Somerset UT	59	26 806	23	22	10	4	29	17 750	19	10	-	-
Northwest Somerset UT	4	26 250	2	2	-	-	4	16 250	4	-	-	-
Palmyra town	342	27 500	133	176	29	4	235	19 402	164	67	4	-
Pittsfield town	793	31 673	241	411	122	19	504	22 283	320	153	25	6
Pittsfield CDP	590	31 856	164	319	94	13	394	23 050	236	127	25	6
Pleasant Ridge plantation	8	53 750	2	2	4	-	9	19 375	5	4	-	-
Ripley town	89	27 411	31	56	-	2	54	22 917	32	20	2	-
St. Albans town	345	25 707	166	157	20	2	219	19 531	163	50	4	2
Seboomook Lake UT	9	46 250	3	3	3	-	-	-	-	-	-	-
Skowhegan town	1 529	27 982	633	646	228	22	1 153	21 011	780	350	14	9
Skowhegan CDP	1 094	26 484	509	417	168	-	874	20 714	605	246	14	9
Smithfield town	179	31 417	57	71	47	4	121	22 596	73	43	5	-
Solon town	159	25 724	74	72	13	-	96	16 574	77	14	2	3
Starks town	81	30 208	32	35	14	-	44	20 357	35	9	-	-
The Forks plantation	12	31 250	2	5	3	2	10	28 750	3	7	-	-
West Forks plantation	19	25 750	8	9	2	-	6	13 750	4	2	-	-
Waldo County	6 566	29 644	2 497	2 944	966	159	4 736	23 816	2 511	1 917	285	23
Belfast city	1 092	30 514	445	457	155	35	969	27 518	443	460	66	-
Belmont town	153	25 197	75	70	8	-	97	24 327	52	43	2	-
Brooks town	204	25 833	95	78	28	3	129	18 977	85	39	2	3
Burnham town	195	23 828	105	79	9	2	132	21 053	80	50	2	-
Frankfort town	188	29 342	72	74	38	4	116	19 375	77	34	5	-
Freedom town	132	33 750	38	72	22	-	71	24 688	36	31	4	-
Islesboro town	106	35 000	31	43	25	7	58	24 750	30	21	7	-
Jackson town	89	27 159	35	37	15	2	62	20 000	52	8	2	-
Knox town	149	26 179	58	81	10	-	85	22 386	50	29	4	2
Liberty town	132	29 063	52	67	13	-	128	24 286	66	48	14	-
Lincolnville town	429	32 006	129	208	76	16	252	28 077	107	122	21	2
Monroe town	164	27 500	75	70	18	1	95	22 212	51	42	2	-
Montville town	173	25 391	84	74	15	-	139	23 583	78	57	4	-
Morrill town	155	29 750	60	72	21	2	101	25 096	50	45	6	-
Northport town	219	31 193	72	96	43	8	159	26 875	75	71	11	2
Palermo town	208	29 464	79	84	38	7	141	23 365	79	58	2	2
Prospect town	148	32 292	51	62	32	3	84	24 750	43	34	7	-
Searsmont town	236	28 088	87	122	23	4	151	24 750	77	60	14	-
Searsport town	439	31 629	154	200	76	9	331	23 221	184	143	4	-
Searsport CDP	155	31 677	36	101	13	5	140	21 190	84	52	4	-
Stockton Springs town	279	34 886	76	131	67	5	169	23 750	92	62	15	-
Swanville town	239	28 083	106	91	35	7	196	19 861	126	67	3	-
Thorndike town	135	24 375	70	57	7	1	83	24 018	47	29	7	-
Troy town	173	26 250	83	76	12	2	107	21 438	66	37	4	-
Unity town	249	29 398	71	141	28	9	193	22 708	113	66	12	2
Unity CDP	47	29 250	11	31	3	2	46	23 182	31	15	-	-
Waldo town	139	25 341	68	54	17	-	97	21 771	56	41	-	-
Winterport town	741	31 473	226	348	135	32	591	24 978	296	220	65	10
Winterport CDP	272	29 231	122	85	54	11	185	24 934	93	75	12	5
Washington County	5 092	28 347	2 034	2 161	757	140	3 390	20 074	2 235	1 023	106	26
Addison town	196	22 432	107	69	10	10	141	18 194	88	35	15	3
Alexander town	86	37 500	28	33	22	3	36	25 000	18	18	-	-
Baileyville town	314	38 269	65	158	85	6	205	19 531	134	65	6	-
Woodland CDP	184	38 750	32	98	50	4	123	21 354	73	46	4	-
Baring plantation	45	32 344	14	19	12	-	25	19 531	14	9	2	-
Beals town	102	28 125	46	34	20	2	34	24 167	18	16	-	-
Beddington town	2	51 250	-	-	2	-	2	21 250	2	-	-	-
Calais city	575	37 684	180	193	160	42	348	20 058	222	109	12	5
Centerville town	2	16 250	2	-	-	-	6	18 750	3	3	-	-
Charlotte town	66	26 250	32	24	10	-	44	20 750	29	15	-	-
Cherryfield town	187	26 058	88	83	12	4	100	20 000	59	36	5	-
Codyville plantation	5	55 417	-	2	3	-	3	21 250	3	-	-	-
Columbia town	70	28 750	29	28	9	4	44	22 000	24	18	-	2
Columbia Falls town	97	28 021	37	53	5	2	53	19 625	32	19	2	-
Cooper town	17	26 563	6	9	2	-	17	30 417	6	11	-	-
Crawford town	12	46 250	4	8	-	-	7	25 625	3	4	-	-
Cutler town	143	26 490	56	63	20	4	51	15 625	29	20	2	-

Table 11. **Earnings in 1999 of Full-Time, Year-Round Workers, by Sex: 2000**—Con.

[Data based on a sample (except Tables 65-68). For information on confidentiality protection, coverage, sampling error, and nonsampling error, see Appendix G.
For location of definitions, see "How to Use This Census Report"]

State County County Subdivision Place	Male						Female					
			Earnings in 1999						Earnings in 1999			
	Workers with earnings	Median earnings in 1999 (dollars)	$1 to $24,999 or loss	$25,000 to $49,999	$50,000 to $99,999	$100,000 or more	Workers with earnings	Median earnings in 1999 (dollars)	$1 to $24,999 or loss	$25,000 to $49,999	$50,000 to $99,999	$100,000 or more
Washington County—Con.												
Danforth town	37	32 083	15	15	7	-	44	17 083	41	3	-	-
Deblois town	5	17 083	3	2	-	-	-	-	-	-	-	-
Dennysville town	45	27 292	17	16	9	3	18	13 750	18	-	-	-
East Central Washington UT	116	28 571	50	54	12	-	80	20 000	56	22	2	-
East Machias town	232	26 364	98	117	10	7	172	19 118	131	41	-	-
Eastport city	221	22 875	119	85	15	2	180	17 917	134	36	10	-
Grand Lake Stream plantation	29	34 375	7	12	7	3	16	23 333	12	4	-	-
Harrington town	138	24 038	74	54	10	-	80	16 447	63	17	-	-
Jonesboro town	100	31 389	37	49	11	3	67	20 956	47	17	3	-
Jonesport town	221	22 917	118	68	30	5	95	15 917	70	21	-	4
Lubec town	189	25 170	93	68	28	-	150	19 375	105	37	4	4
Machias town	303	29 107	102	161	27	13	232	21 538	135	87	10	-
Machias CDP	180	30 417	55	103	10	12	145	21 705	84	56	5	-
Machiasport town	164	29 643	64	69	24	7	122	20 500	90	30	2	-
Marshfield town	84	35 000	25	47	9	3	77	20 481	51	26	-	-
Meddybemps town	38	34 167	10	23	5	-	21	21 563	12	9	-	-
Milbridge town	169	25 850	76	80	9	4	123	17 356	102	17	4	-
Northfield town	24	28 750	12	1	11	-	17	33 625	4	10	3	-
North Washington UT	71	38 375	17	36	18	-	51	16 705	40	9	-	2
Passamaquoddy Indian Township Reservation	67	21 696	38	25	4	-	83	24 271	45	38	-	-
Passamaquoddy Pleasant Point Reservation	62	23 333	35	27	-	-	62	22 500	35	22	5	-
Pembroke town	107	35 972	32	54	21	-	89	21 544	55	32	2	-
Perry town	131	31 442	45	60	20	6	77	22 292	47	24	-	6
Princeton town	149	40 139	44	67	38	-	91	24 688	46	37	8	-
Robbinston town	90	31 389	28	47	13	2	56	26 250	22	34	-	-
Roque Bluffs town	20	31 250	5	15	-	-	25	25 417	12	8	5	-
Steuben town	182	21 806	104	59	14	5	123	16 583	95	24	4	-
Talmadge town	-	-	-	-	-	-	12	21 667	7	5	-	-
Topsfield town	44	30 833	15	19	10	-	20	13 929	20	-	-	-
Vanceboro town	18	23 750	11	2	5	-	11	15 625	9	2	-	-
Waite town	19	48 438	2	10	7	-	11	37 917	5	6	-	-
Wesley town	7	21 750	5	2	-	-	2	23 750	2	-	-	-
Whiting town	49	25 625	24	18	7	-	48	18 750	33	15	-	-
Whitneyville town	42	26 667	15	23	4	-	19	30 250	7	12	-	-
York County	38 365	36 317	8 672	19 645	8 272	1 776	26 115	26 016	12 035	11 807	1 995	278
Acton town	402	32 500	94	232	59	17	232	24 643	118	106	5	3
Alfred town	498	36 957	121	253	107	17	329	25 026	164	151	8	6
Arundel town	762	35 517	145	462	144	11	531	25 684	251	230	43	7
Berwick town	1 341	36 329	247	728	306	60	898	24 911	452	419	27	-
Berwick CDP	340	38 050	37	217	53	33	239	23 450	135	104	-	-
Biddeford city	3 936	32 008	1 190	2 047	595	104	3 001	24 715	1 525	1 274	184	18
Buxton town	1 798	35 628	478	966	252	102	1 243	27 400	513	623	107	-
Cornish town	261	31 853	74	136	51	-	147	25 625	70	68	8	1
Dayton town	441	38 150	84	247	95	15	297	25 956	142	134	21	-
Eliot town	1 305	44 205	216	538	484	67	693	30 530	235	339	109	10
South Eliot CDP	754	41 513	134	307	261	52	399	27 708	162	200	37	-
Hollis town	996	35 064	274	619	82	21	712	25 510	346	321	39	6
Kennebunk town	1 993	42 417	329	834	581	249	1 473	25 788	687	555	198	33
Kennebunk CDP	978	42 206	141	438	281	118	714	25 556	345	243	99	27
West Kennebunk CDP	157	30 972	52	59	39	7	93	25 625	45	48	-	-
Kennebunkport town	714	43 125	157	275	193	89	449	34 028	105	209	115	20
Kennebunkport CDP	204	42 500	39	76	68	21	174	36 071	14	116	33	11
Kittery town	2 047	37 096	399	1 100	458	90	1 305	29 850	454	683	153	15
Kittery CDP	1 091	35 850	268	615	178	30	631	27 198	261	313	57	-
Kittery Point CDP	181	40 417	31	89	43	18	194	29 808	70	94	22	8
Lebanon town	971	33 551	256	553	147	15	685	22 292	431	249	5	-
Limerick town	481	32 829	129	251	83	18	279	24 036	153	107	19	-
Lake Arrowhead CDP (part)	101	36 250	11	67	21	2	61	24 583	32	18	11	-
Limington town	667	31 049	206	357	89	15	437	23 966	240	180	17	-
Lyman town	813	37 917	119	500	174	20	562	25 192	278	269	15	-
Newfield town	266	30 403	79	154	26	7	163	24 688	82	69	11	1
North Berwick town	954	35 938	170	579	186	19	568	26 007	257	278	21	12
North Berwick CDP	326	34 000	57	200	62	7	210	20 662	137	59	14	-
Ogunquit town	217	44 583	38	81	62	36	129	31 528	34	79	9	7
Old Orchard Beach town	1 853	36 089	465	938	390	60	1 490	26 429	689	711	83	7
Old Orchard Beach CDP	1 853	36 089	465	938	390	60	1 490	26 429	689	711	83	7
Parsonsfield town	281	30 815	89	151	34	7	141	20 917	87	54	-	-
Saco city	3 605	35 446	840	1 933	687	145	2 827	25 585	1 359	1 304	154	10
Sanford town	3 964	33 115	998	2 159	741	66	2 497	24 264	1 308	1 015	150	24
Sanford CDP	1 732	32 917	410	1 014	274	34	1 123	24 141	589	446	79	9
South Sanford CDP	840	35 270	190	491	153	6	512	25 114	253	241	11	7
Springvale CDP	668	31 554	199	323	139	7	458	22 177	256	192	10	-
Shapleigh town	468	34 519	90	289	73	16	356	26 739	162	161	26	7
South Berwick town	1 500	40 107	227	768	461	44	955	25 729	446	426	64	19
Waterboro town	1 414	33 583	359	805	226	24	860	21 904	503	328	15	14
Lake Arrowhead CDP (part)	364	40 000	58	225	81	-	238	23 333	123	105	10	-
Wells town	1 757	39 682	370	767	554	66	1 255	28 463	507	573	145	30
York town	2 660	49 415	429	923	932	376	1 601	31 743	437	892	244	28
Cape Neddick CDP	564	42 386	108	221	174	61	350	30 800	131	173	46	-
York Harbor CDP	656	49 706	106	224	213	113	463	30 850	116	271	67	9

Table 12. **Earnings in 1999 of Full-Time, Year-Round Workers, by Sex: 2000**

[Data based on a sample (except Tables 65-68). For information on confidentiality protection, coverage, sampling error, and nonsampling error, see Appendix G.
For location of definitions, see "How to Use This Census Report"]

State County Place and County Subdivision	Male						Female					
			Earnings in 1999						Earnings in 1999			
	Workers with earnings	Median earnings in 1999 (dollars)	$1 to $24,999 or loss	$25,000 to $49,999	$50,000 to $99,999	$100,000 or more	Workers with earnings	Median earnings in 1999 (dollars)	$1 to $24,999 or loss	$25,000 to $49,999	$50,000 to $99,999	$100,000 or more
The State	**244 090**	**32 372**	**71 510**	**118 137**	**43 894**	**10 549**	**166 029**	**24 251**	**86 566**	**66 405**	**11 492**	**1 566**
COUNTY												
Androscoggin County	20 694	31 622	6 344	10 636	3 019	695	14 674	22 366	8 522	5 395	620	137
Aroostook County	12 447	29 747	4 574	5 916	1 693	264	7 670	20 300	5 127	2 307	226	10
Cumberland County	54 593	35 850	13 820	24 908	11 645	4 220	37 843	27 935	15 103	17 863	4 289	588
Franklin County	5 030	30 475	1 825	2 295	797	113	3 257	20 442	2 195	950	91	21
Hancock County	9 478	30 461	3 192	4 352	1 597	337	6 445	22 647	3 662	2 415	327	41
Kennebec County	22 191	32 279	6 356	11 143	3 970	722	16 258	24 032	8 648	6 563	941	106
Knox County	7 195	30 704	2 417	3 347	1 108	323	4 693	22 382	2 672	1 687	280	54
Lincoln County	6 184	31 209	1 973	3 123	927	161	4 110	23 161	2 300	1 511	270	29
Oxford County	10 009	30 641	3 527	4 668	1 589	225	6 367	21 233	4 092	1 945	286	44
Penobscot County	26 561	32 824	7 730	13 178	4 664	989	17 385	23 346	9 544	6 558	1 179	104
Piscataquis County	2 853	28 149	1 139	1 340	326	48	1 949	20 241	1 297	614	32	6
Sagadahoc County	7 490	34 039	1 826	4 195	1 259	210	5 063	24 689	2 573	2 061	375	54
Somerset County	9 342	29 032	3 584	4 286	1 305	167	6 074	20 745	4 050	1 789	190	45
Waldo County	6 566	29 644	2 497	2 944	966	159	4 736	23 816	2 511	1 917	285	23
Washington County	5 092	28 347	2 034	2 161	757	140	3 390	20 074	2 235	1 023	106	26
York County	38 365	36 317	8 672	19 645	8 272	1 776	26 115	26 016	12 035	11 807	1 995	278
PLACE AND COUNTY SUBDIVISION												
Abbot town, Piscataquis County	126	29 000	50	50	24	2	112	22 955	65	41	6	-
Acton town, York County	402	32 500	94	232	59	17	232	24 643	118	106	5	3
Addison town, Washington County	196	22 432	107	69	10	10	141	18 194	88	35	15	3
Albion town, Kennebec County	365	30 868	117	196	45	7	256	20 385	171	72	13	-
Alexander town, Washington County	86	37 500	28	33	22	3	36	25 000	18	18	-	-
Alfred town, York County	498	36 957	121	253	107	17	329	25 026	164	151	8	6
Allagash town, Aroostook County	31	26 875	14	15	2	-	23	17 813	18	5	-	-
Alna town, Lincoln County	140	34 375	36	80	24	-	85	23 977	47	32	6	-
Alton town, Penobscot County	163	31 250	56	98	9	-	139	22 868	84	51	4	-
Amherst town, Hancock County	42	27 917	20	18	2	2	19	21 750	13	4	2	-
Amity town, Aroostook County	29	26 458	11	16	-	2	11	16 250	11	-	-	-
Andover town, Oxford County	173	32 031	57	71	37	8	90	20 000	64	23	3	-
Anson CDP, Somerset County	153	25 875	73	65	15	-	92	21 500	55	34	3	-
Anson town, Somerset County	449	24 335	237	170	42	-	236	18 194	170	54	12	-
Appleton town, Knox County	234	27 065	79	127	20	8	158	25 385	77	67	14	-
Argyle UT, Penobscot County	54	27 250	18	36	-	-	30	28 750	12	18	-	-
Arrowsic town, Sagadahoc County	101	36 023	25	50	14	12	87	31 458	30	44	10	3
Arundel town, York County	762	35 517	145	462	144	11	531	25 684	251	230	43	7
Ashland town, Aroostook County	332	32 768	91	199	38	4	167	21 027	127	33	7	-
Athens town, Somerset County	134	24 545	69	45	20	-	81	20 139	52	24	4	1
Atkinson town, Piscataquis County	65	30 469	26	28	11	-	42	25 313	20	22	-	-
Auburn city, Androscoggin County	4 571	32 088	1 306	2 296	777	192	3 316	22 349	1 879	1 219	166	52
Augusta city, Kennebec County	3 414	31 209	1 091	1 710	494	119	2 716	22 548	1 615	956	139	6
Aurora town, Hancock County	13	36 875	5	6	2	-	17	17 083	13	4	-	-
Avon town, Franklin County	76	28 125	33	36	5	2	73	16 696	45	22	6	-
Baileyville town, Washington County	314	38 269	65	158	85	6	205	19 531	134	65	6	-
Baldwin town, Cumberland County	250	31 667	82	129	30	9	141	21 563	83	58	-	-
Bancroft town, Aroostook County	4	17 500	2	2	-	-	1	18 750	1	-	-	-
Bangor city, Penobscot County	5 653	32 314	1 765	2 522	1 042	324	4 315	23 759	2 292	1 656	341	26
Bar Harbor CDP, Hancock County	428	30 688	146	175	66	41	407	24 844	207	177	23	-
Bar Harbor town, Hancock County	864	31 085	257	430	120	57	687	25 417	329	330	28	-
Baring plantation, Washington County	45	32 344	14	19	12	-	25	19 531	14	9	2	-
Bath city, Sagadahoc County	1 757	35 064	514	898	293	52	1 451	22 439	852	522	71	6
Beals town, Washington County	102	28 125	46	34	20	2	34	24 167	18	16	-	-
Beaver Cove town, Piscataquis County	3	16 250	3	-	-	-	3	11 250	3	-	-	-
Beddington town, Washington County	2	51 250	-	-	2	-	2	21 250	2	-	-	-
Belfast city, Waldo County	1 092	30 514	445	457	155	35	969	27 518	443	460	66	-
Belgrade town, Kennebec County	600	32 226	143	338	91	28	437	24 962	219	200	18	-
Belmont town, Waldo County	153	25 197	75	70	8	-	97	24 327	52	43	2	-
Benton town, Kennebec County	502	35 882	130	254	118	-	349	23 856	196	136	10	7
Berwick CDP, York County	340	38 050	37	217	53	33	239	23 450	135	104	-	-
Berwick town, York County	1 341	36 329	247	728	306	60	898	24 911	452	419	27	-
Bethel town, Oxford County	431	31 569	132	207	85	7	261	18 859	182	56	23	-
Biddeford city, York County	3 936	32 008	1 190	2 047	595	104	3 001	24 715	1 525	1 274	184	18
Bingham CDP, Somerset County	126	25 795	56	52	17	1	78	17 083	67	11	-	-
Bingham town, Somerset County	155	25 990	68	61	25	1	95	16 750	82	11	2	-
Blaine town, Aroostook County	138	25 333	67	63	6	2	91	20 078	68	23	-	-
Blanchard UT, Piscataquis County	13	25 625	6	5	2	-	4	27 500	2	2	-	-
Blue Hill town, Hancock County	370	28 200	132	154	66	18	247	23 616	139	102	3	3
Boothbay town, Lincoln County	578	30 500	181	305	65	27	356	28 370	146	153	53	4
Boothbay Harbor CDP, Lincoln County	190	27 000	71	105	11	3	130	15 658	95	31	4	-
Boothbay Harbor town, Lincoln County	397	30 507	128	199	60	10	249	21 065	156	67	22	4
Bowdoin town, Sagadahoc County	605	32 975	115	396	94	-	423	22 025	251	153	15	4
Bowdoinham town, Sagadahoc County	599	33 322	145	349	81	24	394	28 810	147	184	48	15
Bowerbank town, Piscataquis County	19	36 250	8	6	-	5	5	19 583	3	2	-	-
Bradford town, Penobscot County	219	28 427	75	122	20	2	112	23 000	68	39	5	-
Bradley town, Penobscot County	263	30 647	93	129	38	3	189	21 359	119	64	6	-
Bremen town, Lincoln County	148	31 618	37	67	38	6	75	24 688	38	31	4	2
Brewer city, Penobscot County	1 702	35 016	423	893	282	104	1 016	26 850	414	476	126	-
Bridgewater town, Aroostook County	92	24 167	49	39	4	-	72	21 190	53	8	11	-
Bridgton CDP, Cumberland County	346	26 447	162	145	27	12	226	21 429	140	81	-	5
Bridgton town, Cumberland County	793	29 614	284	382	110	17	502	21 548	334	148	7	13
Brighton plantation, Somerset County	22	28 750	8	14	-	-	13	16 875	11	-	2	-
Bristol town, Lincoln County	479	31 627	122	259	79	19	278	19 800	183	87	8	-
Brooklin town, Hancock County	153	30 250	44	70	27	12	80	23 750	46	29	5	-
Brooks town, Waldo County	204	25 833	95	78	28	3	129	18 977	85	39	2	3
Brooksville town, Hancock County	164	26 923	72	69	16	7	83	24 750	42	30	9	2
Brownfield town, Oxford County	232	30 893	72	131	20	9	150	22 778	99	51	-	-

Table 12. **Earnings in 1999 of Full-Time, Year-Round Workers, by Sex: 2000**—Con.

[Data based on a sample (except Tables 65-68). For information on confidentiality protection, coverage, sampling error, and nonsampling error, see Appendix G.
For location of definitions, see "How to Use This Census Report"]

State County Place and County Subdivision	Male						Female					
			Earnings in 1999						Earnings in 1999			
	Workers with earnings	Median earnings in 1999 (dollars)	$1 to $24,999 or loss	$25,000 to $49,999	$50,000 to $99,999	$100,000 or more	Workers with earnings	Median earnings in 1999 (dollars)	$1 to $24,999 or loss	$25,000 to $49,999	$50,000 to $99,999	$100,000 or more
PLACE AND COUNTY SUBDIVISION—Con.												
Brownville town, Piscataquis County	215	31 141	60	114	39	2	120	18 382	84	36	-	-
Brunswick CDP, Cumberland County	2 555	32 088	746	1 180	525	104	1 614	25 762	768	691	147	8
Brunswick town, Cumberland County	3 983	32 141	1 152	1 862	767	202	2 437	24 927	1 224	983	206	24
Brunswick Station CDP, Cumberland County	444	20 806	255	162	27	-	232	19 706	172	53	7	-
Buckfield town, Oxford County	393	28 472	140	208	41	4	268	22 262	168	88	12	-
Bucksport CDP, Hancock County	518	35 739	138	250	119	11	364	24 541	191	156	17	-
Bucksport town, Hancock County	934	35 067	250	476	197	11	657	22 739	390	237	30	-
Burlington town, Penobscot County	58	36 250	15	39	4	-	23	21 563	16	7	-	-
Burnham town, Waldo County	195	23 828	105	79	9	2	132	21 053	80	50	2	-
Buxton town, York County	1 798	35 628	478	966	252	102	1 243	27 400	513	623	107	-
Byron town, Oxford County	21	41 875	3	8	10	-	8	16 250	8	-	-	-
Calais city, Washington County	575	37 684	180	193	160	42	348	20 058	222	109	12	5
Cambridge town, Somerset County	99	28 438	40	50	9	-	71	20 521	55	16	-	-
Camden CDP, Knox County	644	32 273	185	297	101	61	474	26 702	205	175	70	24
Camden town, Knox County	876	33 500	249	377	157	93	567	26 645	246	218	79	24
Canaan town, Somerset County	356	27 000	154	131	65	6	232	19 018	164	53	15	-
Canton town, Oxford County	165	31 607	65	79	19	2	105	21 094	59	36	10	-
Cape Elizabeth town, Cumberland County	1 789	61 128	208	554	437	590	998	32 500	267	487	210	34
Cape Neddick CDP, York County	564	42 386	108	221	174	61	350	30 800	131	173	46	-
Caratunk town, Somerset County	20	32 083	3	11	6	-	13	18 125	8	5	-	-
Caribou city, Aroostook County	1 454	29 202	573	677	152	52	1 076	20 737	726	324	26	-
Carmel town, Penobscot County	550	31 354	163	316	66	5	320	21 176	202	100	18	-
Carrabassett Valley town, Franklin County	68	32 500	21	25	14	8	44	28 750	16	23	-	5
Carroll plantation, Penobscot County	11	23 125	7	4	-	-	15	29 375	4	8	3	-
Carthage town, Franklin County	70	30 625	21	39	10	-	41	16 964	32	9	-	-
Cary plantation, Aroostook County	34	26 563	12	18	4	-	32	19 375	23	9	-	-
Casco town, Cumberland County	748	31 679	249	366	91	42	448	25 306	218	197	33	-
Castine town, Hancock County	121	36 250	47	34	31	9	73	30 893	22	38	10	3
Castle Hill town, Aroostook County	80	30 313	27	43	8	2	50	20 833	33	14	3	-
Caswell town, Aroostook County	36	27 500	14	17	5	-	41	21 406	24	17	-	-
Centerville town, Washington County	2	16 250	2	-	-	-	6	18 750	3	3	-	-
Central Aroostook UT, Aroostook County	13	21 875	7	2	4	-	10	19 375	6	4	-	-
Central Hancock UT, Hancock County	24	26 429	8	13	3	-	18	21 591	13	5	-	-
Central Somerset UT, Somerset County	53	26 250	23	20	10	-	18	20 833	11	7	-	-
Chapman town, Aroostook County	99	28 375	33	62	3	1	68	25 000	34	33	1	-
Charleston town, Penobscot County	203	31 250	73	105	19	6	156	20 735	101	49	6	-
Charlotte town, Washington County	66	26 250	32	24	10	-	44	20 750	29	15	-	-
Chelsea town, Kennebec County	465	30 793	142	255	60	8	417	23 781	228	160	20	9
Cherryfield town, Washington County	187	26 058	88	83	12	4	100	20 000	59	36	5	-
Chester town, Penobscot County	84	42 222	24	34	23	3	51	17 679	37	12	2	-
Chesterville town, Franklin County	226	29 615	83	115	20	8	141	20 592	94	42	3	2
China town, Kennebec County	860	31 802	266	385	167	42	511	23 371	277	189	39	6
Chisholm CDP, Franklin County	256	40 161	48	159	49	-	120	23 438	65	42	13	-
Clifton town, Penobscot County	169	31 065	59	86	24	-	111	22 019	67	39	5	-
Clinton CDP, Kennebec County	221	24 276	116	78	19	8	150	22 167	96	47	7	-
Clinton town, Kennebec County	680	28 667	259	329	79	13	428	21 051	291	123	14	-
Codyville plantation, Washington County	5	55 417	-	2	3	-	3	21 250	3	-	-	-
Columbia town, Washington County	70	28 750	29	28	9	4	44	22 000	24	18	-	2
Columbia Falls town, Washington County	97	28 021	37	53	5	2	53	19 625	32	19	2	-
Connor UT, Aroostook County	65	22 917	35	26	1	3	56	18 182	52	4	-	-
Cooper town, Washington County	17	26 563	6	9	2	-	17	30 417	6	11	-	-
Coplin plantation, Franklin County	20	36 250	4	10	6	-	13	17 321	7	6	-	-
Corinna town, Penobscot County	366	28 707	136	172	54	4	230	17 500	179	51	-	-
Corinth town, Penobscot County	505	31 715	152	280	66	7	254	25 071	126	119	9	-
Cornish town, York County	261	31 853	74	136	51	-	147	25 625	70	68	8	1
Cornville town, Somerset County	270	30 543	92	129	46	3	102	22 083	61	33	5	3
Cranberry Isles town, Hancock County	25	29 688	5	16	4	-	11	30 625	5	6	-	-
Crawford town, Washington County	12	46 250	4	8	-	-	7	25 625	3	4	-	-
Criehaven UT, Knox County	-	-	-	-	-	-	-	-	-	-	-	-
Crystal town, Aroostook County	36	30 417	11	21	2	2	25	19 063	16	9	-	-
Cumberland town, Cumberland County	1 480	49 538	204	548	423	305	781	37 367	127	449	158	47
Cumberland Center CDP, Cumberland County	625	47 975	82	271	170	102	297	40 125	46	157	63	31
Cushing town, Knox County	230	28 553	86	102	33	9	157	22 455	85	62	10	-
Cutler town, Washington County	143	26 490	56	63	20	4	51	15 625	29	20	2	-
Cyr plantation, Aroostook County	16	23 333	10	6	-	-	17	21 563	15	2	-	-
Dallas plantation, Franklin County	46	25 000	23	18	5	-	31	17 813	27	4	-	-
Damariscotta town, Lincoln County	319	31 953	115	141	52	11	245	23 064	162	75	8	-
Damariscotta-Newcastle CDP, Lincoln County	276	32 375	95	101	63	17	174	24 224	96	72	6	-
Danforth town, Washington County	37	32 083	15	15	7	-	44	17 083	41	3	-	-
Dayton town, York County	441	38 150	84	247	95	15	297	25 956	142	134	21	-
Deblois town, Washington County	5	17 083	3	2	-	-	-	-	-	-	-	-
Dedham town, Hancock County	327	35 052	75	157	68	27	225	29 028	100	89	32	4
Deer Isle town, Hancock County	313	27 008	130	127	45	11	168	19 052	115	48	5	-
Denmark town, Oxford County	189	32 443	61	78	40	10	132	19 250	85	34	13	-
Dennistown plantation, Somerset County	12	56 250	-	4	8	-	2	38 750	-	2	-	-
Dennysville town, Washington County	45	27 292	17	16	9	3	18	13 750	18	-	-	-
Detroit town, Somerset County	145	27 303	55	71	14	5	100	20 119	74	24	2	-
Dexter CDP, Penobscot County	411	27 031	173	220	12	6	236	17 670	193	37	6	-
Dexter town, Penobscot County	731	27 130	305	367	45	14	449	18 805	334	103	12	-
Dixfield CDP, Oxford County	198	36 250	56	97	45	-	118	25 208	58	57	3	-
Dixfield town, Oxford County	460	36 413	156	211	89	4	266	21 563	170	93	3	-
Dixmont town, Penobscot County	199	29 844	72	94	33	-	150	26 000	69	69	12	-
Dover-Foxcroft town, Piscataquis County	650	30 000	247	301	80	22	499	20 613	320	179	-	-
Dover-Foxcroft CDP, Piscataquis County	371	28 315	157	150	42	22	326	21 641	197	129	-	-
Dresden town, Lincoln County	352	31 488	108	202	36	6	213	20 750	131	71	11	-
Drew plantation, Penobscot County	12	32 500	-	8	2	2	2	100 000+	-	-	-	2
Durham town, Androscoggin County	805	35 174	200	387	189	29	491	28 342	198	241	44	8
Dyer Brook town, Aroostook County	36	40 000	6	24	4	2	17	20 625	10	7	-	-

Table 12. **Earnings in 1999 of Full-Time, Year-Round Workers, by Sex: 2000**—Con.

[Data based on a sample (except Tables 65-68). For information on confidentiality protection, coverage, sampling error, and nonsampling error, see Appendix G. For location of definitions, see "How to Use This Census Report"]

State County Place and County Subdivision	Male						Female					
			Earnings in 1999						Earnings in 1999			
	Workers with earnings	Median earnings in 1999 (dollars)	$1 to $24,999 or loss	$25,000 to $49,999	$50,000 to $99,999	$100,000 or more	Workers with earnings	Median earnings in 1999 (dollars)	$1 to $24,999 or loss	$25,000 to $49,999	$50,000 to $99,999	$100,000 or more
PLACE AND COUNTY SUBDIVISION—Con.												
Eagle Lake town, Aroostook County	111	30 956	37	62	9	3	80	17 917	65	12	3	-
Eastbrook town, Hancock County	64	25 000	32	28	4	-	45	20 096	38	5	-	2
East Central Franklin UT, Franklin County	96	31 250	24	59	13	-	60	20 000	39	21	-	-
East Central Penobscot UT, Penobscot County	64	32 000	15	41	5	3	40	21 000	25	9	3	3
East Central Washington UT, Washington County	116	28 571	50	54	12	-	80	20 000	56	22	2	-
East Hancock UT, Hancock County	11	32 083	3	5	3	-	5	12 083	5	-	-	-
East Machias town, Washington County	232	26 364	98	117	10	7	172	19 118	131	41	-	-
East Millinocket town, Penobscot County	293	46 645	42	125	122	4	154	23 500	80	62	12	-
East Millinocket CDP, Penobscot County	260	46 184	41	113	102	4	144	23 333	74	58	12	-
Easton town, Aroostook County	228	27 917	96	107	25	-	160	20 735	105	47	4	4
Eastport city, Washington County	221	22 875	119	85	15	2	180	17 917	134	36	10	-
Eddington town, Penobscot County	444	31 105	147	226	60	11	347	22 445	217	94	34	2
Edgecomb town, Lincoln County	184	32 321	59	77	42	6	140	24 474	74	57	9	-
Edinburg town, Penobscot County	22	35 000	2	14	6	-	15	21 250	13	-	-	2
Eliot town, York County	1 305	44 205	216	538	484	67	693	30 530	235	339	109	10
Ellsworth city, Hancock County	1 157	31 455	295	560	260	42	980	22 188	566	366	35	13
Embden town, Somerset County	135	28 281	57	45	33	-	71	20 781	43	26	2	-
Enfield town, Penobscot County	290	32 500	85	161	38	6	143	22 614	82	57	4	-
Etna town, Penobscot County	175	30 057	56	100	19	-	145	21 250	92	43	8	2
Eustis town, Franklin County	111	27 614	45	49	17	-	38	21 111	26	10	2	-
Exeter town, Penobscot County	186	30 000	67	88	29	2	108	21 000	65	35	6	2
Fairfield CDP, Somerset County	469	30 018	159	271	39	-	338	25 395	166	149	16	7
Fairfield town, Somerset County	1 408	31 227	445	772	174	17	901	22 930	501	350	43	7
Falmouth town, Cumberland County	2 114	54 545	304	611	673	526	1 202	35 258	250	633	248	71
Falmouth Foreside CDP, Cumberland County	348	50 441	64	107	96	81	210	37 708	47	104	59	-
Farmingdale CDP, Kennebec County	288	36 548	73	120	85	10	285	24 973	143	132	10	-
Farmingdale town, Kennebec County	502	34 327	132	257	99	14	414	24 839	211	193	10	-
Farmington CDP, Franklin County	392	31 296	168	149	69	6	314	20 385	230	84	-	-
Farmington town, Franklin County	1 009	27 569	400	452	119	38	675	21 101	496	179	-	-
Fayette town, Kennebec County	225	37 321	61	112	48	4	125	23 750	64	53	8	-
Fort Fairfield CDP, Aroostook County	225	30 575	89	113	23	-	167	25 398	80	77	10	-
Fort Fairfield town, Aroostook County	586	28 448	258	259	69	-	366	25 000	183	173	10	-
Fort Kent CDP, Aroostook County	184	38 333	28	99	42	15	137	18 092	98	35	4	-
Fort Kent town, Aroostook County	647	35 325	181	331	106	29	382	19 146	287	85	10	-
Frankfort town, Waldo County	188	29 342	72	74	38	4	116	19 375	77	34	5	-
Franklin town, Hancock County	248	28 214	99	111	29	9	154	19 900	108	38	8	-
Freedom town, Waldo County	132	33 750	38	72	22	-	71	24 688	36	31	4	-
Freeport CDP, Cumberland County	329	36 728	112	122	75	20	320	27 813	127	131	48	14
Freeport town, Cumberland County	1 592	41 703	377	610	438	167	1 203	27 490	474	519	165	45
Frenchboro town, Hancock County	7	25 625	3	4	-	-	-	-	-	-	-	-
Frenchville town, Aroostook County	242	39 423	66	105	70	1	102	20 625	70	30	2	-
Friendship town, Knox County	216	29 605	74	88	40	14	106	19 000	68	31	5	2
Fryeburg CDP, Oxford County	243	30 664	82	134	22	5	203	19 750	149	51	-	3
Fryeburg town, Oxford County	549	26 469	251	225	52	21	386	20 486	271	110	2	3
Frye Island town, Cumberland County	-	-	-	-	-	-	-	-	-	-	-	-
Gardiner city, Kennebec County	1 193	33 069	322	574	251	46	886	25 399	420	413	42	11
Garfield plantation, Aroostook County	16	28 750	5	9	-	2	-	-	-	-	-	-
Garland town, Penobscot County	185	30 057	54	122	9	-	114	16 959	89	23	2	-
Georgetown town, Sagadahoc County	203	39 028	37	104	51	11	127	24 792	64	54	9	-
Gilead town, Oxford County	31	17 188	25	4	2	-	25	15 208	25	-	-	-
Glenburn town, Penobscot County	866	31 458	217	526	109	14	504	22 656	297	173	20	14
Glenwood plantation, Aroostook County	-	-	-	-	-	-	-	-	-	-	-	-
Gorham CDP, Cumberland County	582	38 810	121	264	144	53	422	31 875	143	232	40	7
Gorham town, Cumberland County	2 908	37 828	637	1 374	686	211	1 808	30 394	632	974	180	22
Gouldsboro town, Hancock County	398	25 076	198	147	35	18	245	19 563	181	55	9	-
Grand Isle town, Aroostook County	76	40 000	20	41	15	-	30	30 938	7	23	-	-
Grand Lake Stream plantation, Washington County	29	34 375	7	12	7	3	16	23 333	12	4	-	-
Gray town, Cumberland County	1 747	36 342	373	942	366	66	1 161	26 433	518	534	98	11
Great Pond town, Hancock County	9	32 250	-	7	2	-	-	-	-	-	-	-
Greenbush town, Penobscot County	280	32 095	72	165	42	1	163	20 365	113	46	4	-
Greene town, Androscoggin County	981	33 894	225	597	140	19	722	23 006	432	272	18	-
Greenville CDP, Piscataquis County	215	27 132	93	93	26	3	179	18 750	127	42	4	6
Greenville town, Piscataquis County	262	27 955	112	113	34	3	214	19 712	142	62	4	6
Greenwood town, Oxford County	171	34 554	43	85	35	8	98	23 750	50	43	5	-
Guilford CDP, Piscataquis County	164	25 833	76	75	11	2	114	18 929	89	22	3	-
Guilford town, Piscataquis County	282	26 176	125	125	30	2	176	20 000	126	44	6	-
Hallowell city, Kennebec County	467	32 199	125	220	99	23	439	26 531	195	211	33	-
Hamlin town, Aroostook County	46	33 125	11	22	8	5	25	14 688	20	5	-	-
Hammond town, Aroostook County	13	27 083	4	9	-	-	7	23 125	5	2	-	-
Hampden CDP, Penobscot County	775	46 230	104	360	191	120	669	28 728	246	344	79	-
Hampden town, Penobscot County	1 234	45 775	172	552	362	148	1 003	29 183	369	515	119	-
Hancock town, Hancock County	414	27 448	160	183	58	13	279	21 031	177	95	7	-
Hanover town, Oxford County	41	31 250	15	16	8	2	36	24 167	19	15	-	2
Harmony town, Somerset County	160	23 036	91	61	4	4	110	18 056	84	24	-	2
Harpswell town, Cumberland County	882	34 167	228	359	169	126	566	30 000	203	286	58	19
Harrington town, Washington County	138	24 038	74	54	10	-	80	16 447	63	17	-	-
Harrison town, Cumberland County	436	30 726	153	209	65	9	263	22 311	148	100	15	-
Hartford town, Oxford County	191	35 865	37	125	29	-	100	23 750	53	42	5	-
Hartland CDP, Somerset County	139	27 159	60	63	14	2	100	21 087	70	28	2	-
Hartland town, Somerset County	322	26 522	147	131	42	2	195	21 273	131	62	2	-
Haynesville town, Aroostook County	15	22 250	8	7	-	-	18	20 417	14	4	-	-
Hebron town, Oxford County	281	30 529	79	163	34	5	190	22 900	116	59	15	-
Hermon town, Penobscot County	1 003	34 620	282	471	220	30	741	23 958	408	276	57	-
Hersey town, Aroostook County	11	29 688	2	9	-	-	4	15 000	4	-	-	-
Hibberts gore, Lincoln County	-	-	-	-	-	-	-	-	-	-	-	-
Highland plantation, Somerset County	4	14 167	3	1	-	-	7	21 250	5	2	-	-

Table 12. **Earnings in 1999 of Full-Time, Year-Round Workers, by Sex: 2000**—Con.

[Data based on a sample (except Tables 65-68). For information on confidentiality protection, coverage, sampling error, and nonsampling error, see Appendix G.
For location of definitions, see "How to Use This Census Report"]

State County Place and County Subdivision	Male						Female					
			Earnings in 1999						Earnings in 1999			
	Workers with earnings	Median earnings in 1999 (dollars)	$1 to $24,999 or loss	$25,000 to $49,999	$50,000 to $99,999	$100,000 or more	Workers with earnings	Median earnings in 1999 (dollars)	$1 to $24,999 or loss	$25,000 to $49,999	$50,000 to $99,999	$100,000 or more
PLACE AND COUNTY SUBDIVISION—Con.												
Hiram town, Oxford County	241	27 784	94	118	22	7	158	22 500	86	60	7	5
Hodgdon town, Aroostook County	220	28 600	75	112	29	4	124	19 688	84	31	7	2
Holden town, Penobscot County	645	39 427	130	317	167	31	454	26 410	205	167	69	13
Hollis town, York County	996	35 064	274	619	82	21	712	25 510	346	321	39	6
Hope town, Knox County	260	33 125	81	123	52	4	185	26 850	74	100	11	-
Houlton CDP, Aroostook County	776	27 534	301	399	76	-	488	21 778	296	171	21	-
Houlton town, Aroostook County	984	27 623	387	490	107	-	628	20 991	393	209	26	-
Howland town, Penobscot County	252	32 000	80	140	30	2	130	17 386	91	38	1	-
Howland CDP, Penobscot County	216	32 333	67	121	26	2	107	19 792	68	38	1	-
Hudson town, Penobscot County	283	32 188	87	156	40	-	196	21 146	129	62	5	-
Industry town, Franklin County	135	29 375	54	62	16	3	89	18 875	62	23	4	-
Island Falls town, Aroostook County	140	32 019	27	83	24	6	87	19 028	65	20	2	-
Isle au Haut town, Knox County	12	23 750	7	5	-	-	9	16 563	9	-	-	-
Islesboro town, Waldo County	106	35 000	31	43	25	7	58	24 750	30	21	7	-
Jackman town, Somerset County	143	29 135	47	82	14	-	82	21 310	57	20	5	-
Jackson town, Waldo County	89	27 159	35	37	15	2	62	20 000	52	8	2	-
Jay town, Franklin County	1 049	35 405	298	543	195	13	543	20 897	337	174	32	-
Jefferson town, Lincoln County	438	30 865	147	197	78	16	341	25 430	165	149	20	7
Jonesboro town, Washington County	100	31 389	37	49	11	3	67	20 956	47	17	3	-
Jonesport town, Washington County	221	22 917	118	68	30	5	95	15 917	70	21	-	4
Kenduskeag town, Penobscot County	274	27 404	112	131	23	8	166	20 556	113	47	6	-
Kennebunk CDP, York County	978	42 206	141	438	281	118	714	25 556	345	243	99	27
Kennebunk town, York County	1 993	42 417	329	834	581	249	1 473	25 788	687	555	198	33
Kennebunkport CDP, York County	204	42 500	39	76	68	21	174	36 071	14	116	33	11
Kennebunkport town, York County	714	43 125	157	275	193	89	449	34 028	105	209	115	20
Kingfield town, Franklin County	222	27 059	97	95	20	10	175	20 547	105	63	7	-
Kingman UT, Penobscot County	25	28 750	6	17	-	2	8	22 500	4	4	-	-
Kingsbury plantation, Piscataquis County	-	-	-	-	-	-	-	-	-	-	-	-
Kittery CDP, York County	1 091	35 850	268	615	178	30	631	27 198	261	313	57	-
Kittery town, York County	2 047	37 096	399	1 100	458	90	1 305	29 850	454	683	153	15
Kittery Point CDP, York County	181	40 417	31	89	43	18	194	29 808	70	94	22	8
Knox town, Waldo County	149	26 179	58	81	10	-	85	22 386	50	29	4	2
Lagrange town, Penobscot County	141	31 193	48	79	14	-	113	20 489	79	34	-	-
Lake Arrowhead CDP, York County	465	39 205	69	292	102	2	299	24 083	155	123	21	-
Lake View plantation, Piscataquis County	2	26 250	-	2	-	-	2	13 750	2	-	-	-
Lakeville town, Penobscot County	6	23 750	3	1	2	-	2	26 250	-	2	-	-
Lamoine town, Hancock County	281	28 365	112	142	22	5	204	22 300	115	81	8	-
Lebanon town, York County	971	33 551	256	553	147	15	685	22 292	431	249	5	-
Lee town, Penobscot County	162	33 214	50	92	20	-	62	23 462	39	23	-	-
Leeds town, Androscoggin County	377	30 245	137	193	40	7	277	24 250	143	121	8	5
Levant town, Penobscot County	444	32 214	132	235	67	10	312	22 431	184	118	8	2
Lewiston city, Androscoggin County	6 224	30 095	2 314	2 967	759	184	4 713	21 810	2 826	1 723	152	12
Liberty town, Waldo County	132	29 063	52	67	13	-	128	24 286	66	48	14	-
Limerick town, York County	481	32 829	129	251	83	18	279	24 036	153	107	19	-
Limestone CDP, Aroostook County	160	30 278	64	84	12	-	134	15 948	104	30	-	-
Limestone town, Aroostook County	387	30 579	139	203	45	-	254	18 400	172	82	-	-
Limington town, York County	667	31 049	206	357	89	15	437	23 966	240	180	17	-
Lincoln plantation, Oxford County	7	36 250	-	7	-	-	8	12 500	8	-	-	-
Lincoln CDP, Penobscot County	368	36 167	107	202	59	-	161	28 967	55	100	-	6
Lincoln town, Penobscot County	885	33 179	268	480	126	11	353	21 286	218	123	6	6
Lincolnville town, Waldo County	429	32 006	129	208	76	16	252	28 077	107	122	21	2
Linneus town, Aroostook County	135	30 208	50	74	9	2	84	16 389	58	24	2	-
Lisbon town, Androscoggin County	2 004	32 107	574	1 188	213	29	1 311	21 099	836	431	44	-
Lisbon Falls CDP, Androscoggin County	947	31 735	251	582	102	12	669	20 688	411	244	14	-
Litchfield town, Kennebec County	662	33 000	173	380	92	17	487	25 225	238	205	39	5
Little Falls-South Windham CDP, Cumberland County	306	32 000	111	127	60	8	162	21 983	116	46	-	-
Littleton town, Aroostook County	198	24 167	104	76	14	4	110	20 000	72	37	1	-
Livermore town, Androscoggin County	435	32 898	132	214	83	6	217	25 208	106	106	5	-
Livermore Falls CDP, Androscoggin County	252	25 667	118	104	30	-	168	20 500	114	42	12	-
Livermore Falls town, Androscoggin County	478	30 139	180	242	50	6	336	22 381	193	112	25	6
Long Island town, Cumberland County	19	28 125	9	10	-	-	27	28 750	11	11	5	-
Loring AFB CDP, Aroostook County	54	33 125	13	32	9	-	53	25 724	21	32	-	-
Lovell town, Oxford County	202	29 375	66	90	43	3	115	22 279	64	45	6	-
Lowell town, Penobscot County	60	35 714	13	31	13	3	29	19 750	20	9	-	-
Lubec town, Washington County	189	25 170	93	68	28	-	150	19 375	105	37	4	4
Ludlow town, Aroostook County	69	21 625	38	31	-	-	41	17 708	32	9	-	-
Lyman town, York County	813	37 917	119	500	174	20	562	25 192	278	269	15	-
Machias CDP, Washington County	180	30 417	55	103	10	12	145	21 705	84	56	5	-
Machias town, Washington County	303	29 107	102	161	27	13	232	21 538	135	87	10	-
Machiasport town, Washington County	164	29 643	64	69	24	7	122	20 500	90	30	2	-
Macwahoc plantation, Aroostook County	13	24 750	7	6	-	-	4	13 750	4	-	-	-
Madawaska CDP, Aroostook County	576	47 429	61	241	257	17	243	23 233	142	101	-	-
Madawaska town, Aroostook County	852	46 117	124	346	365	17	281	22 361	170	111	-	-
Madison CDP, Somerset County	440	30 000	183	151	89	17	298	20 183	204	85	-	9
Madison town, Somerset County	782	30 179	304	316	133	29	505	20 827	322	162	12	9
Madrid town, Franklin County	15	16 563	11	4	-	-	18	16 429	14	4	-	-
Magalloway plantation, Oxford County	-	-	-	-	-	-	4	25 833	1	3	-	-
Manchester town, Kennebec County	486	43 269	80	204	160	42	367	27 450	159	170	28	10
Mapleton town, Aroostook County	424	30 143	158	201	54	11	246	22 875	140	91	15	-
Mariaville town, Hancock County	80	29 545	27	41	12	-	30	17 500	19	11	-	-
Marshfield town, Washington County	84	35 000	25	47	9	3	77	20 481	51	26	-	-
Mars Hill town, Aroostook County	220	27 054	87	118	14	1	142	19 500	97	43	2	-
Mars Hill-Blaine CDP, Aroostook County	216	26 413	95	113	5	3	151	21 776	96	53	2	-
Masardis town, Aroostook County	49	32 321	10	33	6	-	34	17 000	29	5	-	-
Matinicus Isle plantation, Knox County	4	40 000	-	4	-	-	3	41 250	-	3	-	-
Mattawamkeag town, Penobscot County	134	27 857	61	58	15	-	68	19 063	50	18	-	-
Maxfield town, Penobscot County	4	31 250	2	2	-	-	5	17 083	5	-	-	-

Table 12. **Earnings in 1999 of Full-Time, Year-Round Workers, by Sex: 2000**—Con.

[Data based on a sample (except Tables 65-68). For information on confidentiality protection, coverage, sampling error, and nonsampling error, see Appendix G. For location of definitions, see "How to Use This Census Report"]

State County Place and County Subdivision	Male						Female					
	Workers with earnings	Median earnings in 1999 (dollars)	Earnings in 1999				Workers with earnings	Median earnings in 1999 (dollars)	Earnings in 1999			
			$1 to $24,999 or loss	$25,000 to $49,999	$50,000 to $99,999	$100,000 or more			$1 to $24,999 or loss	$25,000 to $49,999	$50,000 to $99,999	$100,000 or more
PLACE AND COUNTY SUBDIVISION—Con.												
Mechanic Falls town, Androscoggin County	651	30 479	213	347	75	16	422	22 391	244	171	-	7
Mechanic Falls CDP, Androscoggin County	504	29 432	186	248	64	6	307	23 565	169	131	-	7
Meddybemps town, Washington County	38	34 167	10	23	5	-	21	21 563	12	9	-	-
Medford town, Piscataquis County	30	21 667	20	8	2	-	20	26 250	8	12	-	-
Medway town, Penobscot County	302	42 353	58	133	106	5	91	18 917	68	21	2	-
Mercer town, Somerset County	133	34 028	41	54	33	5	103	21 295	72	26	2	3
Merrill town, Aroostook County	44	26 944	15	27	2	-	18	21 250	9	9	-	-
Mexico CDP, Oxford County	257	32 070	78	115	57	7	160	24 048	88	58	14	-
Mexico town, Oxford County	438	38 214	109	192	130	7	286	23 298	175	75	31	5
Milbridge town, Washington County	169	25 850	76	80	9	4	123	17 356	102	17	4	-
Milford CDP, Penobscot County	416	31 453	140	215	46	15	346	25 227	170	167	9	-
Milford town, Penobscot County	565	33 359	168	308	74	15	440	25 758	210	218	9	3
Millinocket town, Penobscot County	811	41 218	152	369	275	15	444	23 289	235	193	16	-
Millinocket CDP, Penobscot County	806	41 136	152	369	270	15	444	23 289	235	193	16	-
Milo CDP, Piscataquis County	306	29 833	115	162	27	2	187	19 554	122	57	8	-
Milo town, Piscataquis County	377	27 393	155	190	28	4	235	19 952	155	72	8	-
Milton UT, Oxford County	31	26 607	11	18	2	-	8	21 250	5	3	-	-
Minot town, Androscoggin County	506	34 459	106	305	82	13	341	25 417	163	155	23	-
Monhegan plantation, Lincoln County	19	36 563	7	8	4	-	14	13 333	12	2	-	-
Monmouth town, Kennebec County	828	32 034	176	521	114	17	564	22 885	326	220	12	6
Monroe town, Waldo County	164	27 500	75	70	18	1	95	22 212	51	42	2	-
Monson town, Piscataquis County	104	26 667	44	42	13	5	74	20 962	55	17	2	-
Monticello town, Aroostook County	107	21 688	62	37	6	2	99	17 431	74	23	2	-
Montville town, Waldo County	173	25 391	84	74	15	-	139	23 583	78	57	4	-
Moose River town, Somerset County	45	27 159	13	28	4	-	22	20 833	15	7	-	-
Moro plantation, Aroostook County	14	46 250	2	6	4	2	-	-	-	-	-	-
Morrill town, Waldo County	155	29 750	60	72	21	2	101	25 096	50	45	6	-
Moscow town, Somerset County	118	28 750	35	64	19	-	45	13 393	35	10	-	-
Mount Chase town, Penobscot County	28	26 563	9	18	1	-	27	16 458	16	11	-	-
Mount Desert town, Hancock County	398	35 189	94	207	88	9	313	27 358	115	172	26	-
Mount Vernon town, Kennebec County	286	31 250	105	127	42	12	268	25 795	127	114	23	4
Naples town, Cumberland County	651	31 458	172	364	105	10	383	24 596	197	136	50	-
Nashville plantation, Aroostook County	6	51 250	-	3	3	-	4	60 833	1	-	3	-
Newburgh town, Penobscot County	314	31 964	104	152	46	12	211	23 672	114	86	11	-
New Canada town, Aroostook County	54	30 962	20	28	6	-	32	13 750	24	6	2	-
Newcastle town, Lincoln County	336	33 750	82	172	66	16	227	28 466	94	109	24	-
Newfield town, York County	266	30 403	79	154	26	7	163	24 688	82	69	11	1
New Gloucester town, Cumberland County	1 164	35 699	194	637	315	18	727	26 358	332	311	84	-
New Limerick town, Aroostook County	118	30 588	50	52	16	-	69	19 875	56	13	-	-
Newport town, Penobscot County	553	28 719	219	260	63	11	356	19 500	243	105	8	-
Newport CDP, Penobscot County	349	27 708	154	153	36	6	154	17 258	95	56	3	-
New Portland town, Somerset County	135	26 354	61	52	22	-	115	17 014	86	29	-	-
Newry town, Oxford County	84	37 500	14	49	17	4	41	19 625	28	9	4	-
New Sharon town, Franklin County	250	29 118	94	121	31	4	159	21 927	90	65	4	-
New Sweden town, Aroostook County	90	30 625	35	45	10	-	68	22 500	38	26	2	2
New Vineyard town, Franklin County	113	26 776	43	51	19	-	90	18 250	62	28	-	-
Nobleboro town, Lincoln County	295	32 104	87	142	54	12	224	24 107	117	93	14	-
Norridgewock CDP, Somerset County	294	30 976	82	148	48	16	245	19 957	176	62	7	-
Norridgewock town, Somerset County	614	31 800	184	307	87	36	471	20 508	332	113	26	-
North Berwick CDP, York County	326	34 000	57	200	62	7	210	20 662	137	59	14	-
North Berwick town, York County	954	35 938	170	579	186	19	568	26 007	257	278	21	12
Northeast Piscataquis UT, Piscataquis County	62	31 364	23	26	13	-	26	16 250	20	6	-	-
Northeast Somerset UT, Somerset County	59	26 806	23	22	10	4	29	17 750	19	10	-	-
Northfield town, Washington County	24	28 750	12	1	11	-	17	33 625	4	10	3	-
North Franklin UT, Franklin County	8	46 250	-	6	2	-	-	-	-	-	-	-
North Haven town, Knox County	88	31 071	31	39	15	3	26	16 000	18	8	-	-
North Oxford UT, Oxford County	2	36 250	-	2	-	-	-	-	-	-	-	-
North Penobscot UT, Penobscot County	93	48 438	11	38	44	-	57	21 563	32	25	-	-
Northport town, Waldo County	219	31 193	72	96	43	8	159	26 875	75	71	11	2
North Washington UT, Washington County	71	38 375	17	36	18	-	51	16 705	40	9	-	2
Northwest Aroostook UT, Aroostook County	10	13 750	8	2	-	-	5	27 083	-	5	-	-
Northwest Hancock UT, Hancock County	-	-	-	-	-	-	-	-	-	-	-	-
Northwest Piscataquis UT, Piscataquis County	33	26 875	15	11	4	3	11	16 875	11	-	-	-
Northwest Somerset UT, Somerset County	4	26 250	2	2	-	-	4	16 250	4	-	-	-
North Windham CDP, Cumberland County	1 011	32 417	310	529	141	31	825	25 635	382	393	50	-
North Yarmouth town, Cumberland County	690	42 986	54	350	206	80	463	29 179	166	197	84	16
Norway CDP, Oxford County	473	26 338	206	181	59	27	296	19 868	193	98	5	-
Norway town, Oxford County	857	26 612	355	333	138	31	556	20 417	385	157	10	4
Oakfield town, Aroostook County	107	24 028	57	43	5	2	72	17 500	52	20	-	-
Oakland CDP, Kennebec County	574	33 281	170	252	146	6	332	25 326	160	157	9	6
Oakland town, Kennebec County	1 166	33 382	367	496	270	33	702	24 286	353	308	35	6
Ogunquit town, York County	217	44 583	38	81	62	36	129	31 528	34	79	9	7
Old Orchard Beach town, York County	1 853	36 089	465	938	390	60	1 490	26 429	689	711	83	7
Old Orchard Beach CDP, York County	1 853	36 089	465	938	390	60	1 490	26 429	689	711	83	7
Old Town city, Penobscot County	1 372	32 961	376	750	202	44	832	23 723	464	339	29	-
Orient town, Aroostook County	25	36 250	9	5	11	-	7	20 625	5	2	-	-
Orland town, Hancock County	435	36 435	100	212	111	12	238	23 571	123	104	11	-
Orono town, Penobscot County	943	35 923	298	396	186	63	686	24 943	344	252	69	21
Orono CDP, Penobscot County	776	34 500	250	306	162	58	600	24 602	307	221	56	16
Orrington town, Penobscot County	840	35 250	194	461	179	6	530	27 381	245	219	66	-
Osborn town, Hancock County	15	26 875	6	9	-	-	10	23 750	5	5	-	-
Otis town, Hancock County	113	36 979	35	36	34	8	70	22 500	44	15	11	-
Otisfield town, Oxford County	330	32 167	83	196	40	11	174	26 250	82	78	8	6
Owls Head town, Knox County	279	31 685	85	128	45	21	178	21 970	108	63	7	-
Oxbow plantation, Aroostook County	5	37 917	1	4	-	-	3	28 750	-	3	-	-
Oxford CDP, Oxford County	240	30 203	94	111	26	9	218	20 409	170	48	-	-
Oxford town, Oxford County	737	27 957	316	335	74	12	629	20 392	469	129	25	6
Palermo town, Waldo County	208	29 464	79	84	38	7	141	23 365	79	58	2	2

Table 12. **Earnings in 1999 of Full-Time, Year-Round Workers, by Sex: 2000**—Con.

[Data based on a sample (except Tables 65-68). For information on confidentiality protection, coverage, sampling error, and nonsampling error, see Appendix G.
For location of definitions, see "How to Use This Census Report"]

State County Place and County Subdivision	Male						Female					
			Earnings in 1999						Earnings in 1999			
	Workers with earnings	Median earnings in 1999 (dollars)	$1 to $24,999 or loss	$25,000 to $49,999	$50,000 to $99,999	$100,000 or more	Workers with earnings	Median earnings in 1999 (dollars)	$1 to $24,999 or loss	$25,000 to $49,999	$50,000 to $99,999	$100,000 or more
PLACE AND COUNTY SUBDIVISION—Con.												
Palmyra town, Somerset County	342	27 500	133	176	29	4	235	19 402	164	67	4	-
Paris town, Oxford County	902	28 235	350	422	117	13	618	20 764	386	197	30	5
Parkman town, Piscataquis County	154	26 207	63	81	10	-	78	20 313	53	23	2	-
Parsonsfield town, York County	281	30 815	89	151	34	7	141	20 917	87	54	-	-
Passadumkeag town, Penobscot County	71	38 194	16	41	10	4	39	22 083	25	14	-	-
Passamaquoddy Indian Township Reservation, Washington County	67	21 696	38	25	4	-	83	24 271	45	38	-	-
Passamaquoddy Pleasant Point Reservation, Washington County	62	23 333	35	27	-	-	62	22 500	35	22	5	-
Patten town, Penobscot County	203	27 656	77	95	26	5	85	15 987	68	14	3	-
Pembroke town, Washington County	107	35 972	32	54	21	-	89	21 544	55	32	2	-
Penobscot town, Hancock County	240	30 921	84	99	51	6	121	22 417	64	47	9	1
Penobscot Indian Island Reservation, Aroostook County	-	-	-	-	-	-	-	-	-	-	-	-
Penobscot Indian Island Reservation, Penobscot County	70	34 500	16	33	18	3	41	23 194	27	12	2	-
Perham town, Aroostook County	55	25 341	26	25	4	-	40	17 917	30	10	-	-
Perkins UT, Sagadahoc County	-	-	-	-	-	-	-	-	-	-	-	-
Perry town, Washington County	131	31 442	45	60	20	6	77	22 292	47	24	-	6
Peru town, Oxford County	300	32 171	79	169	50	2	140	23 214	80	52	8	-
Phillips town, Franklin County	170	26 413	72	84	14	-	126	19 250	96	24	6	-
Phippsburg town, Sagadahoc County	418	33 214	102	235	59	22	262	26 250	117	122	21	2
Pittsfield CDP, Somerset County	590	31 856	164	319	94	13	394	23 050	236	127	25	6
Pittsfield town, Somerset County	793	31 673	241	411	122	19	504	22 283	320	153	25	6
Pittston town, Kennebec County	576	35 507	137	335	86	18	354	25 317	169	165	20	-
Pleasant Ridge plantation, Somerset County	8	53 750	2	2	4	-	9	19 375	5	4	-	-
Plymouth town, Penobscot County	263	30 625	110	115	29	9	151	20 655	102	43	6	-
Poland town, Androscoggin County	1 167	33 284	296	571	246	54	823	23 926	442	319	38	24
Portage Lake town, Aroostook County	75	35 104	19	49	5	2	31	18 542	22	9	-	-
Porter town, Oxford County	261	25 739	124	109	22	6	172	23 000	110	56	6	-
Portland city, Cumberland County	12 520	31 828	4 055	5 785	2 102	578	10 322	27 173	4 344	4 814	1 037	127
Pownal town, Cumberland County	336	38 000	61	162	94	19	205	26 188	93	86	26	-
Prentiss UT, Penobscot County	35	28 750	14	17	2	2	6	18 750	4	2	-	-
Presque Isle city, Aroostook County	1 611	27 510	663	660	214	74	1 125	19 785	741	341	43	-
Princeton town, Washington County	149	40 139	44	67	38	-	91	24 688	46	37	8	-
Prospect town, Waldo County	148	32 292	51	62	32	3	84	24 750	43	34	7	-
Randolph town, Kennebec County	330	31 196	108	169	53	-	310	20 313	190	95	25	-
Randolph CDP, Kennebec County	330	31 196	108	169	53	-	310	20 313	190	95	25	-
Rangeley town, Franklin County	169	32 426	59	77	30	3	121	19 519	83	27	3	8
Rangeley plantation, Franklin County	23	30 250	11	9	3	-	10	14 167	8	2	-	-
Raymond town, Cumberland County	966	35 962	243	451	211	61	539	30 662	163	285	91	-
Readfield town, Kennebec County	552	37 981	141	237	149	25	314	27 971	131	162	21	-
Reed plantation, Aroostook County	18	38 500	7	7	-	4	11	15 313	11	-	-	-
Richmond CDP, Sagadahoc County	396	30 362	157	215	24	-	193	26 161	90	80	23	-
Richmond town, Sagadahoc County	747	30 557	236	444	67	-	393	25 844	183	172	38	-
Ripley town, Somerset County	89	27 411	31	56	-	2	54	22 917	32	20	2	-
Robbinston town, Washington County	90	31 389	28	47	13	2	56	26 250	22	34	-	-
Rockland city, Knox County	1 292	27 212	531	564	146	51	1 032	20 708	692	311	20	9
Rockport town, Knox County	664	35 865	183	275	162	44	396	25 542	185	164	40	7
Rome town, Kennebec County	187	32 153	52	84	38	13	120	26 042	55	56	9	-
Roque Bluffs town, Washington County	20	31 250	5	15	-	-	25	25 417	12	8	5	-
Roxbury town, Oxford County	99	35 625	32	50	17	-	44	21 346	28	12	4	-
Rumford CDP, Oxford County	673	37 617	231	247	180	15	353	20 734	251	88	10	4
Rumford town, Oxford County	1 019	39 917	310	383	290	36	522	20 632	350	153	15	4
Sabattus town, Androscoggin County	1 045	33 105	254	613	153	25	791	20 219	590	172	23	6
Saco city, York County	3 605	35 446	840	1 933	687	145	2 827	25 585	1 359	1 304	154	10
St. Agatha town, Aroostook County	172	29 808	68	61	39	4	78	19 167	58	16	4	-
St. Albans town, Somerset County	345	25 707	166	157	20	2	219	19 531	163	50	4	2
St. Francis town, Aroostook County	83	24 688	42	31	6	4	61	20 469	42	16	3	-
St. George town, Knox County	432	33 929	128	210	75	19	265	25 439	126	119	20	-
St. John plantation, Aroostook County	50	29 375	20	29	-	1	31	13 750	26	5	-	-
Sandy River plantation, Franklin County	15	25 625	7	8	-	-	11	19 464	7	4	-	-
Sanford CDP, York County	1 732	32 917	410	1 014	274	34	1 123	24 141	589	446	79	9
Sanford town, York County	3 964	33 115	998	2 159	741	66	2 497	24 264	1 308	1 015	150	24
Sangerville town, Piscataquis County	232	26 518	99	116	17	-	169	19 353	126	39	4	-
Scarborough CDP, Cumberland County	909	37 891	204	412	228	65	648	27 407	272	293	83	-
Scarborough town, Cumberland County	3 736	41 148	649	1 624	1 073	390	2 417	31 372	758	1 244	399	16
Searsmont town, Waldo County	236	28 088	87	122	23	4	151	24 750	77	60	14	-
Searsport CDP, Waldo County	155	31 677	36	101	13	5	140	21 190	84	52	4	-
Searsport town, Waldo County	439	31 629	154	200	76	9	331	23 221	184	143	4	-
Sebago town, Cumberland County	271	33 083	70	149	48	4	209	25 139	104	88	17	-
Sebec town, Piscataquis County	92	32 000	31	53	8	-	73	17 422	52	21	-	-
Seboeis plantation, Penobscot County	9	45 625	2	4	3	-	2	2 500-	2	-	-	-
Seboomook Lake UT, Somerset County	9	46 250	3	3	3	-	-	-	-	-	-	-
Sedgwick town, Hancock County	191	26 607	82	93	8	8	82	21 944	53	23	6	-
Shapleigh town, York County	468	34 519	90	289	73	16	356	26 739	162	161	26	7
Sherman town, Aroostook County	143	34 821	23	96	22	2	55	20 694	43	12	-	-
Shirley town, Piscataquis County	33	36 250	14	17	2	-	34	23 333	19	15	-	-
Sidney town, Kennebec County	827	31 788	255	408	137	27	559	22 861	318	189	47	5
Skowhegan CDP, Somerset County	1 094	26 484	509	417	168	-	874	20 714	605	246	14	9
Skowhegan town, Somerset County	1 529	27 982	633	646	228	22	1 153	21 011	780	350	14	9
Smithfield town, Somerset County	179	31 417	57	71	47	4	121	22 596	73	43	5	-
Smyrna town, Aroostook County	61	23 625	36	17	8	-	43	20 313	28	15	-	-
Solon town, Somerset County	159	25 724	74	72	13	-	96	16 574	77	14	2	3
Somerville town, Lincoln County	86	26 818	35	45	6	-	76	24 500	40	26	10	-
Sorrento town, Hancock County	48	24 167	25	12	4	7	34	27 500	14	16	4	-
South Aroostook UT, Aroostook County	88	32 222	19	52	17	-	27	28 125	13	14	-	-
South Berwick town, York County	1 500	40 107	227	768	461	44	955	25 729	446	426	64	19

Table 12. **Earnings in 1999 of Full-Time, Year-Round Workers, by Sex: 2000**—Con.

[Data based on a sample (except Tables 65-68). For information on confidentiality protection, coverage, sampling error, and nonsampling error, see Appendix G.
For location of definitions, see "How to Use This Census Report"]

State County Place and County Subdivision	Male						Female					
			Earnings in 1999						Earnings in 1999			
	Workers with earnings	Median earnings in 1999 (dollars)	$1 to $24,999 or loss	$25,000 to $49,999	$50,000 to $99,999	$100,000 or more	Workers with earnings	Median earnings in 1999 (dollars)	$1 to $24,999 or loss	$25,000 to $49,999	$50,000 to $99,999	$100,000 or more
PLACE AND COUNTY SUBDIVISION—Con.												
South Bristol town, Lincoln County	159	31 696	44	80	29	6	104	21 563	64	30	6	4
Southeast Piscataquis UT, Piscataquis County	32	26 250	12	16	4	-	22	23 750	12	10	-	-
South Eliot CDP, York County	754	41 513	134	307	261	52	399	27 708	162	200	37	-
South Franklin UT, Franklin County	5	52 917	2	-	3	-	2	21 250	2	-	-	-
South Oxford UT, Oxford County	105	30 250	32	60	8	5	75	19 297	48	24	3	-
South Paris CDP, Oxford County	399	28 906	143	195	61	-	243	19 960	149	74	15	5
Southport town, Lincoln County	100	35 500	20	53	17	10	61	24 583	31	25	5	-
South Portland city, Cumberland County	5 033	32 256	1 308	2 648	874	203	3 953	28 630	1 461	1 991	464	37
South Sanford CDP, York County	840	35 270	190	491	153	6	512	25 114	253	241	11	7
South Thomaston town, Knox County	224	35 208	62	99	52	11	196	25 213	94	98	4	-
Southwest Harbor town, Hancock County	364	29 792	141	132	82	9	269	24 044	141	103	21	4
Springfield town, Penobscot County	71	29 063	31	38	2	-	18	27 500	9	9	-	-
Springvale CDP, York County	668	31 554	199	323	139	7	458	22 177	256	192	10	-
Square Lake UT, Aroostook County	100	33 333	34	41	21	4	64	22 500	34	25	3	2
Stacyville town, Penobscot County	53	30 972	23	23	7	-	23	15 417	20	-	3	-
Standish town, Cumberland County	1 958	36 235	470	950	476	62	1 268	26 204	582	560	126	-
Starks town, Somerset County	81	30 208	32	35	14	-	44	20 357	35	9	-	-
Stetson town, Penobscot County	187	24 583	96	82	5	4	115	20 724	77	26	10	2
Steuben town, Washington County	182	21 806	104	59	14	5	123	16 583	95	24	4	-
Stockholm town, Aroostook County	44	25 357	21	18	5	-	25	23 958	15	10	-	-
Stockton Springs town, Waldo County	279	34 886	76	131	67	5	169	23 750	92	62	15	-
Stoneham town, Oxford County	48	26 071	21	21	6	-	41	22 250	23	18	-	-
Stonington town, Hancock County	192	27 500	82	76	30	4	76	19 063	50	24	2	-
Stow town, Oxford County	49	28 750	19	23	5	2	27	18 750	18	9	-	-
Strong town, Franklin County	190	26 111	91	69	28	2	180	18 636	129	41	10	-
Sullivan town, Hancock County	208	25 370	100	85	17	6	144	17 500	106	32	3	3
Sumner town, Oxford County	165	31 806	55	78	32	-	108	23 500	60	46	-	2
Surry town, Hancock County	261	30 871	84	148	26	3	174	22 100	103	59	8	4
Swans Island town, Hancock County	61	29 028	18	26	15	2	20	18 750	16	4	-	-
Swanville town, Waldo County	239	28 083	106	91	35	7	196	19 861	126	67	3	-
Sweden town, Oxford County	50	30 000	11	27	10	2	33	24 375	17	16	-	-
Talmadge town, Washington County	-	-	-	-	-	-	12	21 667	7	5	-	-
Temple town, Franklin County	113	29 844	43	51	17	2	67	24 688	34	30	3	-
The Forks plantation, Somerset County	12	31 250	2	5	3	2	10	28 750	3	7	-	-
Thomaston CDP, Knox County	455	29 375	160	218	68	9	283	22 067	158	114	8	3
Thomaston town, Knox County	666	29 894	216	344	94	12	430	21 295	261	149	17	3
Thorndike town, Waldo County	135	24 375	70	57	7	1	83	24 018	47	29	7	-
Topsfield town, Washington County	44	30 833	15	19	10	-	20	13 929	20	-	-	-
Topsham CDP, Sagadahoc County	1 398	36 011	288	789	291	30	947	30 198	423	407	98	19
Topsham town, Sagadahoc County	2 019	35 943	422	1 132	424	41	1 372	25 581	666	564	123	19
Tremont town, Hancock County	286	28 026	102	135	40	9	219	21 835	134	73	10	2
Trenton town, Hancock County	263	30 847	85	141	26	11	221	25 197	109	98	14	-
Troy town, Waldo County	173	26 250	83	76	12	2	107	21 438	66	37	4	-
Turner town, Androscoggin County	1 134	34 917	310	524	192	108	716	24 975	359	282	58	17
Twombly UT, Penobscot County	-	-	-	-	-	-	-	-	-	-	-	-
Union town, Knox County	439	30 984	153	225	58	3	284	23 438	157	111	16	-
Unity UT, Kennebec County	9	18 750	7	2	-	-	4	13 750	4	-	-	-
Unity CDP, Waldo County	47	29 250	11	31	3	2	46	23 182	31	15	-	-
Unity town, Waldo County	249	29 398	71	141	28	9	193	22 708	113	66	12	2
Upton town, Oxford County	2	26 250	-	2	-	-	-	-	-	-	-	-
Van Buren CDP, Aroostook County	290	27 917	119	154	13	4	171	19 958	126	31	14	-
Van Buren town, Aroostook County	332	27 411	139	176	13	4	184	19 583	137	33	14	-
Vanceboro town, Washington County	18	23 750	11	2	5	-	11	15 625	9	2	-	-
Vassalboro town, Kennebec County	755	31 859	180	438	121	16	562	21 299	347	190	25	-
Veazie town, Penobscot County	341	38 456	75	149	92	25	251	29 432	102	115	30	4
Verona town, Hancock County	127	35 125	43	47	35	2	49	31 563	20	24	5	-
Vienna town, Kennebec County	117	30 469	44	53	18	2	52	21 818	31	13	8	-
Vinalhaven town, Knox County	195	36 094	43	87	45	20	66	17 750	53	13	-	-
Wade town, Aroostook County	38	31 250	10	23	5	-	24	22 500	15	3	6	-
Waite town, Washington County	19	48 438	2	10	7	-	11	37 917	5	6	-	-
Waldo town, Waldo County	139	25 341	68	54	17	-	97	21 771	56	41	-	-
Waldoboro CDP, Lincoln County	162	27 500	81	58	23	-	117	21 979	67	40	5	5
Waldoboro town, Lincoln County	823	30 788	320	415	88	-	498	22 462	300	162	31	5
Wales town, Androscoggin County	316	29 297	97	192	20	7	198	24 000	111	71	16	-
Wallagrass town, Aroostook County	90	28 125	36	45	7	2	51	20 625	36	15	-	-
Waltham town, Hancock County	57	23 438	31	21	5	-	49	20 625	31	18	-	-
Warren town, Knox County	835	30 109	310	432	86	7	475	20 638	317	118	31	9
Washburn town, Aroostook County	320	28 203	124	167	29	-	204	19 783	146	54	4	-
Washington town, Knox County	249	29 375	99	118	28	4	160	21 136	102	52	6	-
Waterboro town, York County	1 414	33 583	359	805	226	24	860	21 904	503	328	15	14
Waterford town, Oxford County	245	25 560	116	104	25	-	147	22 188	84	55	6	2
Waterville city, Kennebec County	2 142	30 086	783	948	326	85	1 620	22 037	953	541	113	13
Wayne town, Kennebec County	225	40 625	66	90	48	21	131	29 659	43	68	18	2
Webster plantation, Penobscot County	9	21 250	6	3	-	-	4	11 667	3	1	-	-
Weld town, Franklin County	85	27 708	35	30	18	2	48	21 875	28	20	-	-
Wellington town, Piscataquis County	45	20 625	26	19	-	-	21	16 875	18	3	-	-
Wells town, York County	1 757	39 682	370	767	554	66	1 255	28 463	507	573	145	30
Wesley town, Washington County	7	21 750	5	2	-	-	2	23 750	2	-	-	-
West Bath town, Sagadahoc County	388	34 375	68	246	47	27	211	27 448	82	112	15	2
Westbrook city, Cumberland County	3 128	32 412	882	1 555	635	56	2 466	25 769	1 181	1 123	133	29
West Central Franklin UT, Franklin County	-	-	-	-	-	-	-	-	-	-	-	-
Westfield town, Aroostook County	106	25 556	51	47	8	-	64	17 250	50	14	-	-
West Forks plantation, Somerset County	19	25 750	8	9	2	-	6	13 750	4	2	-	-
West Gardiner town, Kennebec County	630	30 806	195	307	110	18	468	26 357	196	240	26	6
West Kennebunk CDP, York County	157	30 972	52	59	39	7	93	25 625	45	48	-	-
Westmanland town, Aroostook County	9	22 917	7	2	-	-	14	23 750	8	6	-	-
Weston town, Aroostook County	19	24 583	10	9	-	-	17	15 625	13	4	-	-
West Paris town, Oxford County	253	28 958	98	138	17	-	202	21 250	128	54	20	-

Table 12. **Earnings in 1999 of Full-Time, Year-Round Workers, by Sex: 2000**—Con.

[Data based on a sample (except Tables 65-68). For information on confidentiality protection, coverage, sampling error, and nonsampling error, see Appendix G.
For location of definitions, see "How to Use This Census Report"]

State County Place and County Subdivision	Male						Female					
			Earnings in 1999						Earnings in 1999			
	Workers with earnings	Median earnings in 1999 (dollars)	$1 to $24,999 or loss	$25,000 to $49,999	$50,000 to $99,999	$100,000 or more	Workers with earnings	Median earnings in 1999 (dollars)	$1 to $24,999 or loss	$25,000 to $49,999	$50,000 to $99,999	$100,000 or more
PLACE AND COUNTY SUBDIVISION—Con.												
Westport town, Lincoln County	149	32 426	44	66	30	9	94	27 647	43	43	5	3
Whitefield town, Lincoln County	439	27 917	166	220	53	-	362	21 750	222	121	19	-
Whiting town, Washington County	49	25 625	24	18	7	-	48	18 750	33	15	-	-
Whitney UT, Penobscot County	-	-	-	-	-	-	-	-	-	-	-	-
Whitneyville town, Washington County	42	26 667	15	23	4	-	19	30 250	7	12	-	-
Willimantic town, Piscataquis County	22	40 000	-	17	5	-	9	33 125	1	8	-	-
Wilton CDP, Franklin County	383	32 383	148	118	104	13	284	20 714	206	73	5	-
Wilton town, Franklin County	721	32 175	236	275	192	18	494	20 300	351	126	11	6
Windham town, Cumberland County	3 485	32 441	1 086	1 594	675	130	2 235	26 157	975	1 091	162	7
Windsor town, Kennebec County	416	31 146	143	214	51	8	336	24 194	178	134	14	10
Winn town, Penobscot County	66	27 500	26	27	7	6	24	25 000	12	10	2	-
Winslow CDP, Kennebec County	1 525	37 116	306	858	340	21	1 062	25 429	519	484	59	-
Winslow town, Kennebec County	1 525	37 116	306	858	340	21	1 062	25 429	519	484	59	-
Winter Harbor town, Hancock County	200	24 063	106	75	19	-	129	17 448	98	25	6	-
Winterport CDP, Waldo County	272	29 231	122	85	54	11	185	24 934	93	75	12	5
Winterport town, Waldo County	741	31 473	226	348	135	32	591	24 978	296	220	65	10
Winterville plantation, Aroostook County	34	29 167	15	17	2	-	24	23 750	12	11	1	-
Winthrop CDP, Kennebec County	529	33 826	115	303	87	24	499	26 732	210	245	44	-
Winthrop town, Kennebec County	1 199	33 156	250	642	264	43	1 000	26 667	424	503	73	-
Wiscasset CDP, Lincoln County	232	26 827	78	132	22	-	108	25 081	53	55	-	-
Wiscasset town, Lincoln County	743	31 365	235	395	106	7	468	21 831	275	178	15	-
Woodland town, Aroostook County	242	27 750	89	128	23	2	154	21 500	95	52	7	-
Woodland CDP, Washington County	184	38 750	32	98	50	4	123	21 354	73	46	4	-
Woodstock town, Oxford County	254	28 889	96	131	23	4	144	22 273	88	44	12	-
Woodville town, Penobscot County	63	41 250	10	31	22	-	15	19 375	11	4	-	-
Woolwich town, Sagadahoc County	653	34 673	162	341	129	21	343	22 625	181	134	25	3
Wyman UT, Franklin County	25	22 250	18	7	-	-	8	16 250	5	3	-	-
Yarmouth CDP, Cumberland County	807	48 272	192	235	230	150	497	34 732	105	260	112	20
Yarmouth town, Cumberland County	1 914	48 456	316	683	576	339	1 119	34 075	258	558	233	70
York town, York County	2 660	49 415	429	923	932	376	1 601	31 743	437	892	244	28
York Harbor CDP, York County	656	49 706	106	224	213	113	463	30 850	116	271	67	9

Table 13. **Household Income in 1999: 2000**

[Data based on a sample (except Tables 65-68). For information on confidentiality protection, coverage, sampling error, and nonsampling error, see Appendix G.
For location of definitions, see "How to Use This Census Report"]

State County County Subdivision Place	Total households	Median income in 1999 (dollars)	Household income in 1999: Less than $10,000	$10,000 to $24,999	$25,000 to $49,999	$50,000 to $74,999	$75,000 to $99,999	$100,000 to $149,999	$150,000 to $199,999	$200,000 or more	Percent of households with income in 1999 of $100,000 or more
The State	**518 372**	**37 240**	**53 259**	**115 864**	**168 462**	**100 423**	**43 341**	**24 348**	**5 866**	**6 809**	**7.1**
Androscoggin County	42 095	35 793	4 703	9 805	13 739	8 351	3 228	1 467	324	478	5.4
Auburn city	9 794	35 652	1 112	2 352	3 089	1 849	799	376	99	118	6.1
Durham town	1 232	53 846	48	145	365	380	202	52	22	18	7.5
Greene town	1 496	48 017	50	191	553	455	157	73	10	7	6.0
Leeds town	729	37 993	47	166	284	150	43	33	5	1	5.3
Lewiston city	15 291	29 191	2 552	4 180	4 575	2 441	902	403	59	179	4.2
Lisbon town	3 614	38 115	208	857	1 413	781	199	127	18	11	4.3
Lisbon Falls CDP	1 715	39 224	79	398	649	412	98	73	6	-	4.6
Livermore town	841	38 850	60	185	303	185	80	20	4	4	3.3
Livermore Falls town	1 328	30 102	178	349	508	178	61	36	12	6	4.1
Livermore Falls CDP	729	27 759	124	195	275	91	18	20	6	-	3.6
Mechanic Falls town	1 168	34 864	141	226	442	261	56	29	8	5	3.6
Mechanic Falls CDP	912	33 807	119	182	343	198	45	18	5	2	2.7
Minot town	801	47 557	34	102	286	243	68	52	10	6	8.5
Poland town	1 848	47 824	89	303	579	432	242	123	44	36	11.0
Sabattus town	1 713	41 897	59	380	605	458	150	54	7	-	3.6
Turner town	1 764	46 207	103	304	535	419	218	77	21	87	10.5
Wales town	476	44 444	22	65	202	119	51	12	5	-	3.6
Aroostook County	30 317	28 837	4 751	8 479	10 068	4 645	1 442	606	163	163	3.1
Allagash town	128	18 125	29	52	35	2	10	-	-	-	-
Amity town	74	26 667	5	26	30	7	-	6	-	-	8.1
Ashland town	629	33 472	102	164	206	115	25	11	-	6	2.7
Bancroft town	22	16 250	8	9	5	-	-	-	-	-	-
Blaine town	303	28 693	38	87	123	38	13	4	-	-	1.3
Mars Hill-Blaine CDP (part)	148	30 000	19	43	50	24	10	2	-	-	1.4
Bridgewater town	251	27 679	31	76	85	40	6	9	-	4	5.2
Caribou city	3 535	29 485	474	1 058	1 102	558	219	66	34	24	3.5
Cary plantation	90	29 500	10	23	40	9	8	-	-	-	-
Castle Hill town	166	31 071	22	36	72	19	10	7	-	-	4.2
Caswell town	139	20 625	33	52	30	18	6	-	-	-	-
Central Aroostook UT	45	20 313	9	19	9	2	2	2	2	-	8.9
Chapman town	172	37 500	15	41	49	47	16	3	-	1	2.3
Connor UT	152	25 417	10	65	60	9	5	1	-	2	2.0
Crystal town	115	28 472	6	41	52	12	-	2	2	-	3.5
Cyr plantation	38	32 500	6	6	19	5	2	-	-	-	-
Dyer Brook town	76	46 429	-	19	24	21	10	2	-	-	2.6
Eagle Lake town	336	22 159	89	89	96	39	11	9	3	-	3.6
Easton town	515	29 922	75	134	179	84	23	14	2	4	3.9
Fort Fairfield town	1 527	28 563	278	394	488	205	93	61	8	-	4.5
Fort Fairfield CDP	726	23 942	155	219	191	110	42	9	-	-	1.2
Fort Kent town	1 711	29 547	294	448	525	314	62	31	17	20	4.0
Fort Kent CDP	861	20 914	219	292	170	124	34	13	5	4	2.6
Frenchville town	484	33 214	50	134	155	105	28	8	-	4	2.5
Garfield plantation	31	31 250	3	9	15	2	-	2	-	-	6.5
Glenwood plantation	-	-	-	-	-	-	-	-	-	-	(X)
Grand Isle town	214	28 125	30	71	66	35	12	-	-	-	-
Hamlin town	105	32 625	10	31	38	15	6	5	-	-	4.8
Hammond town	34	31 000	6	4	18	5	1	-	-	-	-
Haynesville town	51	23 542	6	23	18	2	2	-	-	-	-
Hersey town	26	22 500	6	7	13	-	-	-	-	-	-
Hodgdon town	455	30 188	89	88	157	86	20	8	3	4	3.3
Houlton town	2 676	26 212	545	730	887	333	108	54	8	11	2.7
Houlton CDP	2 170	25 162	465	613	686	257	85	54	4	6	2.9
Island Falls town	358	27 083	48	116	119	49	17	9	-	-	2.5
Limestone town	777	35 313	106	159	307	149	21	35	-	-	4.5
Limestone CDP	366	33 600	50	95	142	40	18	21	-	-	5.7
Loring AFB CDP	84	36 667	8	7	48	21	-	-	-	-	-
Linneus town	322	29 808	42	101	103	56	10	8	2	-	3.1
Littleton town	373	31 172	60	96	139	51	19	8	-	-	2.1
Ludlow town	146	23 594	20	62	45	15	-	2	-	2	2.7
Macwahoc plantation	45	23 750	11	14	18	2	-	-	-	-	-
Madawaska town	2 000	30 994	267	525	566	466	128	28	-	20	2.4
Madawaska CDP	1 494	30 605	227	374	421	348	84	28	-	12	2.7
Mapleton town	750	36 188	53	184	299	139	47	14	3	11	3.7
Mars Hill town	608	24 083	131	184	185	89	11	5	1	2	1.3
Mars Hill-Blaine CDP (part)	449	22 422	115	139	123	63	3	3	1	2	1.3
Masardis town	116	30 625	10	32	53	12	7	2	-	-	1.7
Merrill town	99	26 806	11	32	40	12	4	-	-	-	-
Monticello town	325	23 566	47	135	103	30	4	2	2	2	1.8
Moro plantation	18	41 875	2	4	4	6	-	2	-	-	11.1
Nashville plantation	23	36 875	8	2	7	3	-	-	-	3	13.0
New Canada town	118	38 000	7	25	56	15	6	6	3	-	7.6
New Limerick town	232	29 286	40	57	79	47	7	2	-	-	0.9
New Sweden town	251	29 625	29	79	83	37	19	3	1	-	1.6
Northwest Aroostook UT	13	22 250	-	7	6	-	-	-	-	-	-
Oakfield town	313	25 859	42	109	103	49	6	2	2	-	1.3
Orient town	65	19 750	14	22	17	11	-	-	1	-	1.5
Oxbow plantation	30	33 333	6	4	17	3	-	-	-	-	-
Penobscot Indian Island Reservation	-	-	-	-	-	-	-	-	-	-	(X)
Perham town	162	25 962	24	52	65	14	3	4	-	-	2.5
Portage Lake town	181	32 232	19	46	71	36	5	2	2	-	2.2
Presque Isle city	3 959	29 325	671	1 010	1 380	543	211	67	42	35	3.6
Reed plantation	73	21 979	10	32	15	12	-	4	-	-	5.5
St. Agatha town	346	30 833	47	99	111	53	27	9	-	-	2.6
St. Francis town	247	25 125	39	84	73	34	10	7	-	-	2.8
St. John plantation	107	27 250	22	27	38	16	-	1	3	-	3.7
Sherman town	373	27 574	59	102	128	45	25	9	3	2	3.8
Smyrna town	154	25 625	31	45	42	22	13	1	-	-	0.6
South Aroostook UT	199	28 750	19	62	63	51	4	-	-	-	-
Square Lake UT	274	27 692	31	94	75	41	25	2	4	2	2.9
Stockholm town	111	31 563	7	35	34	26	6	3	-	-	2.7
Van Buren town	1 107	20 038	276	350	327	94	21	34	5	-	3.5
Van Buren CDP	1 005	19 441	257	312	289	87	21	34	5	-	3.9
Wade town	87	34 375	7	22	34	12	10	2	-	-	2.3
Wallagrass town	207	29 464	19	56	89	26	10	7	-	-	3.4

Table 13. **Household Income in 1999: 2000**—Con.

[Data based on a sample (except Tables 65-68). For information on confidentiality protection, coverage, sampling error, and nonsampling error, see Appendix G.
For location of definitions, see "How to Use This Census Report"]

State County County Subdivision Place	Total households	Median income in 1999 (dollars)	Household income in 1999: Less than $10,000	$10,000 to $24,999	$25,000 to $49,999	$50,000 to $74,999	$75,000 to $99,999	$100,000 to $149,999	$150,000 to $199,999	$200,000 or more	Percent of households with income in 1999 of $100,000 or more
Aroostook County—Con.											
Washburn town	700	30 338	93	206	245	116	25	7	6	2	2.1
Westfield town	222	27 083	29	67	82	32	10	2	-	-	0.9
Westmanland town	35	30 750	12	4	15	2	2	-	-	-	-
Weston town	84	21 429	18	29	25	11	1	-	-	-	-
Winterville plantation	85	27 917	10	29	26	12	4	2	2	-	4.7
Woodland town	522	28 929	75	143	185	79	26	10	2	2	2.7
Cumberland County	108 037	44 048	8 011	19 656	33 020	22 944	11 726	7 665	2 213	2 802	11.7
Baldwin town	494	36 500	31	145	175	98	30	12	-	3	3.0
Bridgton town	1 929	36 722	227	435	645	405	102	59	38	18	6.0
Bridgton CDP	969	31 115	139	250	312	161	57	21	15	14	5.2
Brunswick town	8 158	40 402	723	1 589	2 741	1 483	814	565	138	105	9.9
Brunswick CDP	5 849	38 036	630	1 241	1 941	954	561	384	99	39	8.9
Brunswick Station CDP	370	35 000	16	106	155	78	6	9	-	-	2.4
Cape Elizabeth town	3 501	72 359	152	285	772	602	506	562	285	337	33.8
Casco town	1 324	41 629	100	243	446	278	149	64	26	18	8.2
Cumberland town	2 560	67 556	79	246	545	550	362	386	181	211	30.4
Cumberland Center CDP	903	66 950	25	89	183	236	136	102	54	78	25.9
Falmouth town	3 956	66 855	142	431	811	789	484	640	266	393	32.8
Falmouth Foreside CDP	723	67 750	37	86	130	140	113	113	36	68	30.0
Freeport town	3 082	52 023	184	528	740	746	363	248	152	121	16.9
Freeport CDP	815	34 591	107	213	173	166	94	21	35	6	7.6
Frye Island town	-	-	-	-	-	-	-	-	-	-	(X)
Gorham town	4 868	50 316	265	787	1 360	1 189	659	402	121	85	12.5
Gorham CDP	1 330	40 368	118	265	386	257	184	72	19	29	9.0
Little Falls-South Windham CDP (part)	266	44 444	4	61	92	82	27	-	-	-	-
Gray town	2 633	50 107	59	326	926	714	342	195	29	42	10.1
Harpswell town	2 335	40 611	160	480	752	395	226	166	88	68	13.8
Harrison town	909	35 478	69	216	317	184	69	28	12	14	5.9
Long Island town	86	35 833	12	18	27	27	-	2	-	-	2.3
Naples town	1 292	38 141	90	330	498	211	93	57	8	5	5.4
New Gloucester town	1 769	49 599	60	298	535	489	266	105	16	-	6.8
North Yarmouth town	1 121	60 850	28	86	334	250	222	146	14	41	17.9
Portland city	29 722	35 650	3 582	6 537	9 591	5 382	2 553	1 258	324	495	7.0
Pownal town	584	54 219	16	88	149	153	78	70	10	20	17.1
Raymond town	1 603	52 224	61	157	515	452	171	129	44	74	15.4
Scarborough town	6 471	56 491	252	935	1 773	1 249	1 214	687	151	210	16.2
Scarborough CDP	1 675	46 705	116	245	535	256	277	187	51	8	14.7
Sebago town	584	40 391	30	108	234	129	48	27	5	3	6.0
South Portland city	10 042	42 770	695	1 838	3 315	2 442	962	569	88	133	7.9
Standish town	3 178	50 278	46	560	963	1 012	331	182	38	46	8.4
Westbrook city	6 855	37 873	554	1 565	2 233	1 517	613	271	76	26	5.4
Windham town	5 543	46 526	208	934	1 865	1 453	602	385	21	75	8.7
Little Falls-South Windham CDP (part)	183	39 549	-	32	77	67	7	-	-	-	-
North Windham CDP	1 796	44 395	74	268	677	472	193	91	-	21	6.2
Yarmouth town	3 438	58 030	186	491	758	745	467	450	82	259	23.0
Yarmouth CDP	1 444	51 271	90	264	338	278	163	148	54	109	21.5
Franklin County	11 772	31 459	1 384	3 270	4 092	1 853	728	278	84	83	3.8
Avon town	202	29 722	29	54	76	18	13	10	-	2	5.9
Carrabassett Valley town	164	45 357	13	19	58	33	14	14	5	8	16.5
Carthage town	198	29 773	22	57	94	23	2	-	-	-	-
Chesterville town	466	31 563	61	126	168	67	21	11	6	6	4.9
Coplin plantation	72	27 500	4	30	26	5	7	-	-	-	-
Dallas plantation	106	36 875	5	19	53	20	7	2	-	-	1.9
East Central Franklin UT	220	33 529	23	44	93	44	16	-	-	-	-
Eustis town	278	28 000	40	82	100	46	10	-	-	-	-
Farmington town	2 810	26 814	453	870	1 038	271	113	19	13	33	2.3
Farmington CDP	1 560	22 130	349	496	509	107	80	5	-	14	1.2
Industry town	302	32 292	43	69	107	58	18	4	3	-	2.3
Jay town	2 014	36 746	196	488	637	449	145	73	20	6	4.9
Chisholm CDP	626	35 500	68	161	201	95	51	30	20	-	8.0
Kingfield town	457	29 250	36	143	164	64	33	6	8	3	3.7
Madrid town	63	22 292	10	22	27	4	-	-	-	-	-
New Sharon town	521	33 083	50	149	168	97	39	14	4	-	3.5
New Vineyard town	280	29 688	34	71	109	41	18	3	-	4	2.5
North Franklin UT	20	26 250	4	4	8	2	2	-	-	-	-
Phillips town	439	30 579	70	111	168	74	12	1	3	-	0.9
Rangeley town	442	33 382	54	120	142	65	35	17	5	4	5.9
Rangeley plantation	56	34 167	4	9	33	5	2	3	-	-	5.4
Sandy River plantation	38	31 875	-	11	18	9	-	-	-	-	-
South Franklin UT	26	24 167	-	14	6	3	1	2	-	-	7.7
Strong town	492	30 568	67	140	159	84	31	7	2	2	2.2
Temple town	231	33 750	19	50	98	38	17	5	2	2	3.9
Weld town	177	37 250	24	42	54	33	14	8	2	-	5.6
West Central Franklin UT	-	-	-	-	-	-	-	-	-	-	(X)
Wilton town	1 665	34 563	123	511	476	294	158	79	11	13	6.2
Wilton CDP	910	31 161	73	313	240	153	89	24	11	7	4.6
Wyman UT	33	26 875	-	15	12	6	-	-	-	-	-
Hancock County	21 859	35 811	2 195	5 124	7 399	3 945	1 664	1 066	248	218	7.0
Amherst town	103	26 042	12	37	38	10	4	-	-	2	1.9
Aurora town	43	26 250	9	10	16	8	-	-	-	-	-
Bar Harbor town	2 137	37 481	251	471	597	417	190	129	33	49	9.9
Bar Harbor CDP	1 263	33 609	177	313	368	178	92	72	26	37	10.7
Blue Hill town	1 069	31 484	113	301	343	156	66	62	22	6	8.4
Brooklin town	372	36 786	37	81	112	77	33	20	3	9	8.6
Brooksville town	416	36 458	26	95	156	74	24	21	13	7	9.9
Bucksport town	2 049	34 812	222	499	659	423	173	66	-	7	3.6
Bucksport CDP	1 253	34 402	174	301	348	270	98	55	-	7	4.9
Castine town	374	46 250	39	42	126	60	42	49	5	11	17.4
Central Hancock UT	65	25 750	11	20	23	7	4	-	-	-	-
Cranberry Isles town	69	39 063	7	19	18	15	7	1	2	-	4.3
Dedham town	550	47 917	27	86	172	123	72	51	8	11	12.7
Deer Isle town	784	32 826	79	238	273	104	35	38	12	5	7.0
Eastbrook town	158	31 667	17	40	72	27	-	2	-	-	1.3
East Hancock UT	35	31 875	2	9	13	8	3	-	-	-	-

Table 13. **Household Income in 1999: 2000**—Con.

[Data based on a sample (except Tables 65-68). For information on confidentiality protection, coverage, sampling error, and nonsampling error, see Appendix G.
For location of definitions, see "How to Use This Census Report"]

State County County Subdivision Place	Total households	Median income in 1999 (dollars)	Household income in 1999: Less than $10,000	$10,000 to $24,999	$25,000 to $49,999	$50,000 to $74,999	$75,000 to $99,999	$100,000 to $149,999	$150,000 to $199,999	$200,000 or more	Percent of households with income in 1999 of $100,000 or more
Hancock County—Con.											
Ellsworth city	2 767	35 938	282	703	885	462	212	172	32	19	8.1
Franklin town	585	32 070	84	143	202	91	37	10	12	6	4.8
Frenchboro town	13	38 125	2	3	3	2	3	-	-	-	-
Gouldsboro town	773	36 542	57	186	260	172	56	25	10	7	5.4
Great Pond town	19	32 083	2	3	9	5	-	-	-	-	-
Hancock town	934	32 778	78	241	368	160	46	32	2	7	4.4
Lamoine town	604	39 783	29	121	241	139	42	24	2	6	5.3
Mariaville town	148	31 250	16	33	69	22	3	5	-	-	3.4
Mount Desert town	955	41 321	65	185	302	217	92	58	20	16	9.8
Northwest Hancock UT	-	-	-	-	-	-	-	-	-	-	(X)
Orland town	867	39 345	63	189	304	163	97	42	6	3	5.9
Osborn town	27	33 750	3	7	12	5	-	-	-	-	-
Otis town	234	36 250	27	47	64	54	22	14	6	-	8.5
Penobscot town	530	37 232	47	97	226	99	31	21	2	7	5.7
Sedgwick town	464	35 000	46	106	175	79	33	18	-	7	5.4
Sorrento town	121	42 125	7	15	49	21	14	10	2	3	12.4
Southwest Harbor town	901	36 555	130	195	249	147	104	55	12	9	8.4
Stonington town	509	28 894	84	133	184	74	14	14	6	-	3.9
Sullivan town	477	31 509	63	123	196	64	11	11	3	6	4.2
Surry town	550	36 932	55	121	199	109	22	19	19	6	8.0
Swans Island town	143	28 438	25	43	43	22	4	6	-	-	4.2
Tremont town	659	36 750	57	137	243	118	60	37	2	5	6.7
Trenton town	572	34 808	47	136	190	107	50	28	10	4	7.3
Verona town	233	41 827	20	37	86	39	34	15	2	-	7.3
Waltham town	124	39 167	13	23	55	26	7	-	-	-	-
Winter Harbor town	426	28 571	41	149	167	39	17	11	2	-	3.1
Kennebec County	47 738	36 498	5 073	10 976	16 103	9 240	3 579	1 936	378	453	5.8
Albion town	710	35 357	60	185	263	126	41	29	4	2	4.9
Augusta city	8 591	29 921	1 312	2 310	2 654	1 431	510	247	37	90	4.4
Belgrade town	1 183	39 053	104	266	381	249	96	55	17	15	7.4
Benton town	1 023	38 613	107	235	335	164	129	32	15	6	5.2
Chelsea town	944	40 905	122	206	274	237	60	35	4	6	4.8
China town	1 538	41 250	87	270	546	386	148	60	13	28	6.6
Clinton town	1 286	32 419	100	388	479	214	55	25	9	16	3.9
Clinton CDP	528	27 105	51	197	181	69	14	-	-	16	3.0
Farmingdale town	1 215	37 236	114	283	456	241	72	41	-	8	4.0
Farmingdale CDP	865	35 240	94	222	290	174	46	31	-	8	4.5
Fayette town	416	40 000	35	86	163	72	33	25	-	2	6.5
Gardiner city	2 502	35 103	264	575	792	505	187	98	49	32	7.2
Hallowell city	1 146	36 058	96	270	412	196	104	60	8	-	5.9
Litchfield town	1 190	41 096	77	160	485	320	77	54	17	-	6.0
Manchester town	980	52 500	8	137	285	273	113	92	30	42	16.7
Monmouth town	1 439	43 906	139	211	529	375	110	63	-	12	5.2
Mount Vernon town	595	39 779	37	120	238	106	52	27	4	11	7.1
Oakland town	2 356	34 934	219	573	727	509	147	155	11	15	7.7
Oakland CDP	1 110	32 700	77	349	323	213	69	64	-	15	7.1
Pittston town	1 019	39 609	37	230	400	212	87	32	12	9	5.2
Randolph town	857	31 046	101	231	314	165	17	29	-	-	3.4
Randolph CDP	857	31 046	101	231	314	165	17	29	-	-	3.4
Readfield town	865	48 893	39	120	289	223	101	57	21	15	10.8
Rome town	389	42 344	31	87	111	90	30	20	8	12	10.3
Sidney town	1 304	42 500	71	193	533	291	124	81	8	3	7.1
Unity UT	17	17 917	4	7	4	2	-	-	-	-	-
Vassalboro town	1 541	37 923	128	330	590	316	116	41	13	7	4.0
Vienna town	215	36 985	34	38	74	45	16	4	4	-	3.7
Waterville city	6 236	26 816	1 076	1 835	1 966	704	319	205	55	76	5.4
Wayne town	468	45 625	23	82	157	94	49	34	14	15	13.5
West Gardiner town	1 109	45 434	55	196	402	260	113	63	6	14	7.5
Windsor town	839	40 039	52	176	340	187	42	32	5	5	5.0
Winslow town	3 261	39 580	277	765	1 045	750	290	126	-	8	4.1
Winslow CDP	3 261	39 580	277	765	1 045	750	290	126	-	8	4.1
Winthrop town	2 504	41 733	264	411	859	497	341	114	14	4	5.3
Winthrop CDP	1 179	38 403	102	240	386	236	156	59	-	-	5.0
Knox County	16 608	36 774	1 567	3 770	5 670	3 141	1 230	778	232	220	7.4
Appleton town	483	36 615	29	116	166	122	27	17	6	-	4.8
Camden town	2 386	39 877	228	525	608	466	268	169	34	88	12.2
Camden CDP	1 858	39 891	218	375	457	378	215	128	22	65	11.6
Criehaven UT	-	-	-	-	-	-	-	-	-	-	(X)
Cushing town	539	40 598	42	92	195	119	35	45	9	2	10.4
Friendship town	504	39 348	50	97	183	70	51	39	7	7	10.5
Hope town	512	42 273	32	97	177	125	44	17	8	12	7.2
Isle au Haut town	34	25 000	8	9	12	3	2	-	-	-	-
Matinicus Isle plantation	26	32 500	6	7	12	1	-	-	-	-	-
North Haven town	161	40 446	11	43	58	29	12	5	3	-	5.0
Owls Head town	731	40 107	38	144	269	143	63	46	20	8	10.1
Rockland city	3 444	30 209	461	1 079	1 157	473	146	106	13	9	3.7
Rockport town	1 382	47 155	83	213	414	315	167	102	55	33	13.7
St. George town	1 123	41 211	94	238	341	254	90	60	14	32	9.4
South Thomaston town	585	43 594	30	122	186	145	60	29	5	8	7.2
Thomaston town	1 428	33 306	202	319	527	226	65	62	19	8	6.2
Thomaston CDP	1 044	30 549	182	238	361	148	48	45	14	8	6.4
Union town	861	37 679	67	160	350	207	56	20	1	-	2.4
Vinalhaven town	557	34 087	52	139	166	106	44	25	19	6	9.0
Warren town	1 347	35 662	92	259	625	250	68	33	13	7	3.9
Washington town	505	35 492	42	111	224	87	32	3	6	-	1.8
Lincoln County	14 170	38 686	1 174	3 132	5 003	2 602	1 155	759	150	195	7.8
Alna town	262	43 125	18	58	84	65	29	8	-	-	3.1
Boothbay town	1 255	41 406	73	263	455	207	118	94	25	20	11.1
Boothbay Harbor town	1 108	35 000	110	277	383	164	80	85	6	3	8.5
Boothbay Harbor CDP	641	31 201	72	184	226	73	50	33	3	-	5.6
Bremen town	352	36 167	38	65	130	50	21	24	11	13	13.6
Bristol town	1 178	38 400	80	268	435	210	111	46	16	12	6.3
Damariscotta town	943	36 188	93	264	302	167	37	54	17	9	8.5
Damariscotta-Newcastle CDP (part)	536	32 059	59	166	140	79	28	43	17	4	11.9

Table 13. **Household Income in 1999: 2000**—Con.

[Data based on a sample (except Tables 65-68). For information on confidentiality protection, coverage, sampling error, and nonsampling error, see Appendix G.
For location of definitions, see "How to Use This Census Report"]

State County County Subdivision Place	Total households	Median income in 1999 (dollars)	Household income in 1999: Less than $10,000	$10,000 to $24,999	$25,000 to $49,999	$50,000 to $74,999	$75,000 to $99,999	$100,000 to $149,999	$150,000 to $199,999	$200,000 or more	Percent of households with income in 1999 of $100,000 or more
Lincoln County—Con.											
Dresden town	647	41 719	61	107	256	141	55	16	-	11	4.2
Edgecomb town	462	43 833	21	98	150	87	53	29	14	10	11.5
Hibberts gore	2	6 250	2	-	-	-	-	-	-	-	-
Jefferson town	919	42 311	86	131	327	205	102	43	14	11	7.4
Monhegan plantation	46	26 250	4	19	11	10	-	2	-	-	4.3
Newcastle town	726	43 000	58	126	241	147	67	61	6	20	12.0
Damariscotta-Newcastle CDP (part)	290	41 250	29	51	96	42	27	30	6	9	15.5
Nobleboro town	683	39 805	42	140	248	137	64	24	12	16	7.6
Somerville town	203	37 125	22	43	77	42	13	6	-	-	3.0
South Bristol town	408	38 636	41	81	132	70	45	19	4	16	9.6
Southport town	337	38 125	15	71	124	49	14	35	12	17	19.0
Waldoboro town	1 987	34 830	234	481	682	385	112	67	-	26	4.7
Waldoboro CDP	572	25 682	114	169	182	61	15	21	-	10	5.4
Westport town	317	39 010	10	73	124	60	25	16	6	3	7.9
Whitefield town	859	38 477	56	204	346	149	55	41	-	8	5.7
Wiscasset town	1 476	37 378	110	363	496	257	154	89	7	-	6.5
Wiscasset CDP	512	30 341	61	149	144	56	73	29	-	-	5.7
Oxford County	22 321	33 435	2 436	5 681	7 732	3 972	1 563	651	131	155	4.2
Andover town	349	36 058	36	90	111	63	24	16	2	7	7.2
Bethel town	1 045	33 803	95	272	366	200	78	15	19	-	3.3
Brownfield town	506	33 304	62	116	202	73	26	24	3	-	5.3
Buckfield town	667	36 821	42	123	278	140	55	19	2	8	4.3
Byron town	39	34 375	1	15	4	13	3	3	-	-	7.7
Canton town	393	32 625	68	105	120	75	14	11	-	-	2.8
Denmark town	416	40 000	32	100	123	82	45	24	-	10	8.2
Dixfield town	1 000	36 563	107	243	354	196	77	23	-	-	2.3
Dixfield CDP	501	36 629	53	121	179	98	43	7	-	-	1.4
Fryeburg town	1 240	34 333	134	304	451	196	109	19	-	27	3.7
Fryeburg CDP	625	33 125	66	149	229	105	58	6	-	12	2.9
Gilead town	74	25 000	8	29	29	2	3	3	-	-	4.1
Greenwood town	334	38 750	18	81	116	65	30	12	-	12	7.2
Hanover town	102	35 000	14	17	33	26	7	-	1	4	4.9
Hartford town	373	36 488	39	54	154	86	27	11	-	2	3.5
Hebron town	391	45 417	12	65	141	106	46	18	-	3	5.4
Hiram town	530	34 167	46	147	194	92	26	14	5	6	4.7
Lincoln plantation	21	26 750	-	7	11	3	-	-	-	-	-
Lovell town	403	33 365	44	99	126	82	38	11	-	3	3.5
Magalloway plantation	14	33 750	2	3	7	2	-	-	-	-	-
Mexico town	1 314	27 406	163	417	417	195	80	31	6	5	3.2
Mexico CDP (part)	812	26 413	108	272	294	81	37	14	6	-	2.5
Milton UT	44	33 750	3	12	17	5	4	-	-	3	6.8
Newry town	156	42 321	9	38	45	39	6	10	9	-	12.2
North Oxford UT	7	45 625	-	3	2	-	-	-	2	-	28.6
Norway town	1 985	28 497	255	575	656	267	139	57	21	15	4.7
Norway CDP	1 186	24 781	197	403	351	122	46	35	17	15	5.6
Otisfield town	596	43 304	25	112	237	133	51	28	7	3	6.4
Oxford town	1 467	36 670	124	293	556	324	114	53	3	-	3.8
Oxford CDP	468	38 000	22	107	155	126	44	14	-	-	3.0
Paris town	1 989	33 625	207	615	642	331	126	43	18	7	3.4
South Paris CDP	1 001	27 569	162	316	310	128	42	38	5	-	4.3
Peru town	598	38 083	44	132	227	139	42	12	-	2	2.3
Porter town	567	33 802	66	137	212	107	30	6	7	2	2.6
Roxbury town	171	41 750	18	25	57	45	17	7	2	-	5.3
Rumford town	2 875	27 639	477	794	883	411	190	90	8	22	4.2
Mexico CDP (part)	-	-	-	-	-	-	-	-	-	-	(X)
Rumford CDP	2 201	24 938	426	678	658	235	136	63	5	-	3.1
South Oxford UT	209	40 750	27	52	47	52	13	14	-	4	8.6
Stoneham town	108	38 611	11	20	43	17	11	4	2	-	5.6
Stow town	103	27 125	6	37	33	19	3	2	3	-	4.9
Sumner town	317	39 196	19	64	124	55	39	14	-	2	5.0
Sweden town	123	30 781	15	39	32	24	4	9	-	-	7.3
Upton town	30	35 000	6	9	-	8	2	5	-	-	16.7
Waterford town	590	31 458	62	153	220	106	27	16	4	2	3.7
West Paris town	646	30 000	93	177	225	104	32	13	-	2	2.3
Woodstock town	529	35 642	46	107	237	89	25	14	7	4	4.7
Penobscot County	58 135	34 274	7 260	13 896	18 950	10 376	4 261	2 346	485	561	5.8
Alton town	312	35 263	32	71	117	70	17	5	-	-	1.6
Argyle UT	94	35 714	1	32	43	14	2	2	-	-	2.1
Bangor city	13 738	29 740	2 239	3 500	4 207	1 925	848	669	163	187	7.4
Bradford town	441	35 216	41	99	203	52	42	2	2	-	0.9
Bradley town	511	37 163	39	119	199	106	36	5	2	5	2.3
Brewer city	3 879	36 949	462	763	1 341	722	354	172	30	35	6.1
Burlington town	143	28 438	15	45	62	16	5	-	-	-	-
Carmel town	933	37 645	87	181	411	160	78	16	-	-	1.7
Carroll plantation	58	21 786	12	20	7	10	9	-	-	-	-
Charleston town	436	36 053	40	114	157	87	26	7	-	5	2.8
Chester town	206	36 250	25	56	53	52	13	7	-	-	3.4
Clifton town	300	36 333	20	78	108	62	23	9	-	-	3.0
Corinna town	846	32 115	111	244	305	131	20	22	-	13	4.1
Corinth town	951	37 318	63	210	384	184	83	3	10	14	2.8
Dexter town	1 618	26 000	239	548	520	215	51	32	6	7	2.8
Dexter CDP	958	23 779	171	329	297	126	16	13	6	-	2.0
Dixmont town	414	33 654	50	91	131	92	28	20	2	-	5.3
Drew plantation	20	26 667	4	4	8	2	-	-	-	2	10.0
East Central Penobscot UT	118	39 375	17	23	35	28	9	3	3	-	5.1
East Millinocket town	783	33 542	115	192	195	184	62	29	-	6	4.5
East Millinocket CDP	739	31 767	112	192	186	163	56	25	-	5	4.1
Eddington town	836	40 250	38	179	322	189	51	48	2	7	6.8
Edinburg town	45	52 083	-	7	13	17	4	-	4	-	8.9
Enfield town	615	36 458	88	116	209	133	33	25	7	4	5.9
Etna town	385	33 681	42	91	149	77	18	4	-	4	2.1
Exeter town	386	33 929	46	88	155	70	23	-	2	2	1.0
Garland town	376	27 500	39	133	132	46	24	-	2	-	0.5
Glenburn town	1 472	41 885	159	193	629	267	130	69	15	10	6.4
Greenbush town	522	31 736	56	119	214	80	41	11	-	1	2.3

Table 13. **Household Income in 1999: 2000**—Con.

[Data based on a sample (except Tables 65-68). For information on confidentiality protection, coverage, sampling error, and nonsampling error, see Appendix G.
For location of definitions, see "How to Use This Census Report"]

State County County Subdivision Place	Total households	Median income in 1999 (dollars)	Household income in 1999: Less than $10,000	$10,000 to $24,999	$25,000 to $49,999	$50,000 to $74,999	$75,000 to $99,999	$100,000 to $149,999	$150,000 to $199,999	$200,000 or more	Percent of households with income in 1999 of $100,000 or more
Penobscot County—Con.											
Hampden town	2 438	53 377	95	325	692	641	330	236	52	67	14.6
Hampden CDP	1 620	53 333	68	183	501	415	203	177	42	31	15.4
Hermon town	1 666	47 206	107	232	567	448	197	68	31	16	6.9
Holden town	1 137	51 394	74	226	254	277	139	111	17	39	14.7
Howland town	563	29 213	76	159	188	100	31	6	2	1	1.6
Howland CDP	508	28 261	74	145	165	86	29	6	2	1	1.8
Hudson town	507	38 594	33	119	180	125	36	7	4	3	2.8
Kenduskeag town	471	34 632	45	109	188	89	22	10	5	3	3.8
Kingman UT	85	21 875	15	33	31	4	-	2	-	-	2.4
Lagrange town	291	33 295	61	49	106	46	27	2	-	-	0.7
Lakeville town	33	15 625	8	13	6	4	2	-	-	-	-
Lee town	301	34 519	34	53	132	60	14	5	-	3	2.7
Levant town	788	41 290	71	143	272	217	41	28	2	14	5.6
Lincoln town	2 105	30 823	245	614	790	294	117	20	14	11	2.1
Lincoln CDP	1 202	25 728	176	402	385	168	57	6	8	-	1.2
Lowell town	118	31 500	7	29	42	26	4	5	5	-	8.5
Mattawamkeag town	339	23 403	50	131	95	50	11	-	-	2	0.6
Maxfield town	34	15 000	9	12	9	4	-	-	-	-	-
Medway town	601	33 646	67	155	179	160	27	13	-	-	2.2
Milford town	1 138	39 500	104	241	373	274	95	37	7	7	4.5
Milford CDP	874	36 250	85	186	303	208	62	20	3	7	3.4
Millinocket town	2 306	29 318	325	708	641	347	211	54	3	17	3.2
Millinocket CDP	2 295	29 337	325	702	641	342	211	54	3	17	3.2
Mount Chase town	107	26 705	25	21	43	13	5	-	-	-	-
Newburgh town	551	39 850	51	80	215	137	35	20	10	3	6.0
Newport town	1 269	30 056	194	339	394	265	46	25	-	6	2.4
Newport CDP	810	26 793	138	234	244	156	17	15	-	6	2.6
North Penobscot UT	208	37 917	7	51	78	33	24	15	-	-	7.2
Old Town city	3 397	29 886	579	904	970	553	202	150	26	13	5.6
Orono town	2 698	30 619	434	752	628	428	231	177	25	23	8.3
Orono CDP	2 346	30 262	396	635	589	359	184	141	19	23	7.8
Orrington town	1 405	44 327	99	215	500	304	219	61	7	-	4.8
Passadumkeag town	166	35 250	13	43	65	32	5	2	2	4	4.8
Patten town	462	26 900	66	146	150	75	16	2	5	2	1.9
Penobscot Indian Island Reservation	235	24 653	42	78	73	21	15	3	3	-	2.6
Plymouth town	476	32 768	50	112	183	78	22	29	-	2	6.5
Prentiss UT	87	15 938	27	26	22	8	2	2	-	-	2.3
Seboeis plantation	14	38 750	1	4	4	5	-	-	-	-	-
Springfield town	150	26 875	18	51	55	21	5	-	-	-	-
Stacyville town	154	26 667	23	52	59	6	7	7	-	-	4.5
Stetson town	384	30 606	49	106	170	38	11	3	4	3	2.6
Twombly UT	-	-	-	-	-	-	-	-	-	-	(X)
Veazie town	721	44 519	62	136	193	156	72	73	9	20	14.1
Webster plantation	29	19 583	2	17	8	2	-	-	-	-	-
Whitney UT	-	-	-	-	-	-	-	-	-	-	(X)
Winn town	168	28 409	10	63	61	18	4	10	2	-	7.1
Woodville town	95	35 625	2	33	25	26	6	3	-	-	3.2
Piscataquis County	7 272	28 250	1 076	2 188	2 447	1 050	333	134	34	10	2.4
Abbot town	259	33 229	27	53	104	48	17	7	3	-	3.9
Atkinson town	143	29 821	16	49	50	21	6	-	1	-	0.7
Beaver Cove town	50	23 500	12	16	19	3	-	-	-	-	-
Blanchard UT	47	13 250	19	13	7	8	-	-	-	-	-
Bowerbank town	49	27 917	9	10	18	3	2	3	2	2	14.3
Brownville town	558	28 167	93	170	190	76	17	8	4	-	2.2
Dover-Foxcroft town	1 668	30 164	217	501	516	273	111	42	8	-	3.0
Dover-Foxcroft CDP	1 094	28 929	138	354	331	142	79	42	8	-	4.6
Greenville town	730	30 365	98	220	244	105	26	25	6	6	5.1
Greenville CDP	596	27 656	93	186	195	74	17	19	6	6	5.2
Guilford town	660	27 500	106	198	218	93	27	16	2	-	2.7
Guilford CDP	413	27 596	66	119	148	62	6	10	2	-	2.9
Kingsbury plantation	-	-	-	-	-	-	-	-	-	-	(X)
Lake View plantation	18	18 125	2	10	2	2	-	2	-	-	11.1
Medford town	79	28 750	2	24	47	4	2	-	-	-	-
Milo town	1 032	24 432	178	353	298	159	38	4	2	-	0.6
Milo CDP	851	23 870	160	289	227	140	31	2	2	-	0.5
Monson town	280	26 964	46	83	105	24	11	8	3	-	3.9
Northeast Piscataquis UT	145	31 250	12	46	54	22	8	3	-	-	2.1
Northwest Piscataquis UT	78	37 500	14	16	22	7	6	8	3	2	16.7
Parkman town	335	28 355	59	91	126	52	7	-	-	-	-
Sangerville town	547	28 036	83	151	211	75	21	6	-	-	1.1
Sebec town	242	33 125	23	75	94	35	15	-	-	-	-
Shirley town	91	27 708	9	29	34	11	8	-	-	-	-
Southeast Piscataquis UT	87	28 036	16	14	41	9	5	2	-	-	2.3
Wellington town	113	17 083	24	48	25	16	-	-	-	-	-
Willimantic town	61	26 250	11	18	22	4	6	-	-	-	-
Sagadahoc County	14 159	41 908	971	2 670	4 756	3 298	1 402	755	143	164	7.5
Arrowsic town	213	53 250	9	24	62	58	25	16	11	8	16.4
Bath city	4 047	36 372	379	1 014	1 369	740	342	155	11	37	5.0
Bowdoin town	982	42 688	54	123	414	289	51	43	4	4	5.2
Bowdoinham town	1 043	44 779	106	135	335	236	114	73	32	12	11.2
Georgetown town	429	47 813	28	71	126	97	61	26	9	11	10.7
Perkins UT	-	-	-	-	-	-	-	-	-	-	(X)
Phippsburg town	850	46 739	77	148	235	206	95	56	20	13	10.5
Richmond town	1 290	36 654	110	288	397	329	108	40	-	18	4.5
Richmond CDP	731	33 750	87	160	242	160	48	26	-	8	4.7
Topsham town	3 445	47 682	121	568	1 129	938	404	232	26	27	8.3
Topsham CDP	2 412	45 634	101	410	786	620	303	161	15	16	8.0
West Bath town	746	45 326	37	97	288	169	82	44	10	19	9.8
Woolwich town	1 114	41 741	50	202	401	236	120	70	20	15	9.4
Somerset County	20 519	30 731	2 643	5 508	7 167	3 170	1 272	574	83	102	3.7
Anson town	1 029	26 088	174	317	327	138	62	8	-	3	1.1
Anson CDP	327	26 875	49	101	99	51	23	4	-	-	1.2
Athens town	325	24 813	53	111	77	60	16	4	2	2	2.5
Bingham town	422	28 200	73	105	169	43	19	7	-	6	3.1

Table 13. **Household Income in 1999: 2000**—Con.

[Data based on a sample (except Tables 65-68). For information on confidentiality protection, coverage, sampling error, and nonsampling error, see Appendix G.
For location of definitions, see "How to Use This Census Report"]

State County County Subdivision Place	Total households	Median income in 1999 (dollars)	Household income in 1999: Less than $10,000	$10,000 to $24,999	$25,000 to $49,999	$50,000 to $74,999	$75,000 to $99,999	$100,000 to $149,999	$150,000 to $199,999	$200,000 or more	Percent of households with income in 1999 of $100,000 or more
Somerset County—Con.											
Bingham town—Con.											
Bingham CDP	362	26 500	73	96	138	34	11	7	-	3	2.8
Brighton plantation	41	27 083	7	6	16	10	-	2	-	-	4.9
Cambridge town	207	28 516	18	73	85	20	4	7	-	-	3.4
Canaan town	778	29 397	109	224	256	110	53	24	-	2	3.3
Caratunk town	46	36 591	2	3	26	7	6	2	-	-	4.3
Central Somerset UT	143	26 250	20	46	56	13	8	-	-	-	-
Cornville town	439	38 015	23	113	149	84	44	26	-	-	5.9
Dennistown plantation	12	85 889	-	-	-	2	7	3	-	-	25.0
Detroit town	323	29 938	43	84	125	40	18	11	2	-	4.0
Embden town	373	31 397	46	107	127	69	23	1	-	-	0.3
Fairfield town	2 593	36 462	310	468	991	527	212	70	8	7	3.3
Fairfield CDP	1 079	31 303	146	244	432	194	50	13	-	-	1.2
Harmony town	399	23 843	69	143	121	44	9	10	-	3	3.3
Hartland town	700	29 573	110	184	251	105	33	15	-	2	2.4
Hartland CDP	332	28 587	42	100	138	32	11	7	-	2	2.7
Highland plantation	23	27 917	4	7	11	-	1	-	-	-	-
Jackman town	312	29 615	43	80	118	40	19	12	-	-	3.8
Madison town	1 893	30 528	254	529	638	259	102	66	17	28	5.9
Madison CDP (part)	1 143	27 250	165	348	351	139	66	48	5	21	6.5
Mercer town	280	37 500	24	54	106	52	23	10	6	5	7.5
Moose River town	96	31 042	12	22	40	17	5	-	-	-	-
Moscow town	217	26 467	24	71	68	41	13	-	-	-	-
New Portland town	329	30 521	28	108	124	49	10	9	-	1	3.0
Norridgewock town	1 295	35 679	172	275	403	270	95	60	10	10	6.2
Madison CDP (part)	-	-	-	-	-	-	-	-	-	-	(X)
Norridgewock CDP	631	31 458	87	165	191	130	29	19	5	5	4.6
Northeast Somerset UT	157	20 917	32	59	39	14	8	5	-	-	3.2
Northwest Somerset UT	9	31 875	-	3	6	-	-	-	-	-	-
Palmyra town	775	31 287	110	206	298	115	28	18	-	-	2.3
Pittsfield town	1 621	32 868	123	476	554	273	125	64	6	-	4.3
Pittsfield CDP	1 254	32 941	96	383	412	186	113	64	-	-	5.1
Pleasant Ridge plantation	37	19 464	2	18	7	8	-	2	-	-	5.4
Ripley town	163	35 250	16	35	64	28	14	6	-	-	3.7
St. Albans town	723	28 306	94	232	268	75	41	10	3	-	1.8
Seboomook Lake UT	14	49 167	2	3	3	6	-	-	-	-	-
Skowhegan town	3 725	28 390	546	1 052	1 281	497	218	90	23	18	3.5
Skowhegan CDP	2 889	26 726	480	872	939	403	131	48	11	5	2.2
Smithfield town	372	37 045	27	97	119	68	28	15	5	13	8.9
Solon town	396	27 266	39	130	159	52	6	9	1	-	2.5
Starks town	203	30 313	30	59	68	27	11	8	-	-	3.9
The Forks plantation	29	37 083	4	5	9	2	7	-	-	2	6.9
West Forks plantation	20	39 167	-	3	8	5	4	-	-	-	-
Waldo County	14 724	33 986	1 683	3 699	4 820	2 605	1 160	556	117	84	5.1
Belfast city	2 767	32 400	318	735	877	437	248	100	32	20	5.5
Belmont town	355	29 013	45	96	126	64	15	9	-	-	2.5
Brooks town	407	30 104	80	98	139	52	23	10	3	2	3.7
Burnham town	422	31 071	46	133	153	61	16	9	-	4	3.1
Frankfort town	396	33 333	37	102	146	81	23	4	3	-	1.8
Freedom town	260	33 125	34	63	95	48	8	12	-	-	4.6
Islesboro town	278	39 643	23	52	110	34	29	17	7	6	10.8
Jackson town	207	26 705	38	58	62	22	14	8	5	-	6.3
Knox town	278	33 333	29	78	93	49	14	13	2	-	5.4
Liberty town	357	34 583	48	95	106	66	22	11	7	2	5.6
Lincolnville town	850	42 273	82	131	278	182	101	62	5	9	8.9
Monroe town	344	32 250	48	89	112	50	26	18	1	-	5.5
Montville town	393	32 434	43	99	141	86	14	10	-	-	2.5
Morrill town	285	34 583	21	66	114	48	23	10	3	-	4.6
Northport town	566	39 435	59	123	160	101	64	38	16	5	10.4
Palermo town	497	34 375	56	130	185	75	26	16	2	7	5.0
Prospect town	259	36 607	16	60	84	62	26	8	-	3	4.2
Searsmont town	483	36 708	42	115	186	87	35	12	-	6	3.7
Searsport town	1 136	31 288	145	302	355	219	72	26	5	12	3.8
Searsport CDP	518	27 222	79	164	135	97	22	12	-	9	4.1
Stockton Springs town	629	37 050	48	129	220	154	54	17	7	-	3.8
Swanville town	522	31 417	46	158	189	79	37	11	2	-	2.5
Thorndike town	268	26 786	24	100	80	47	12	4	1	-	1.9
Troy town	367	30 052	37	116	139	45	28	-	-	2	0.5
Unity town	729	26 927	154	192	205	102	32	35	3	6	6.0
Unity CDP	248	18 333	79	73	50	32	8	4	-	2	2.4
Waldo town	291	29 063	42	85	90	53	12	7	2	-	3.1
Winterport town	1 378	40 776	122	294	375	301	186	89	11	-	7.3
Winterport CDP	540	35 000	54	143	172	98	34	28	11	-	7.2
Washington County	14 119	25 869	2 515	4 324	4 341	1 833	668	318	74	46	3.1
Addison town	489	26 083	64	174	145	73	13	6	9	5	4.1
Alexander town	193	29 306	32	56	49	27	22	6	1	-	3.6
Baileyville town	723	31 658	65	205	254	116	55	24	2	2	3.9
Woodland CDP	449	32 179	41	128	165	67	28	16	2	2	4.5
Baring plantation	109	30 536	20	20	48	13	4	4	-	-	3.7
Beals town	229	29 375	30	68	81	37	9	4	-	-	1.7
Beddington town	11	24 375	4	2	3	2	-	-	-	-	-
Calais city	1 490	24 623	265	488	316	206	122	57	20	16	6.2
Centerville town	17	26 458	-	5	9	-	3	-	-	-	-
Charlotte town	127	30 391	11	40	49	18	9	-	-	-	-
Cherryfield town	504	21 486	112	167	148	49	14	12	2	-	2.8
Codyville plantation	6	68 750	-	-	1	2	3	-	-	-	-
Columbia town	185	28 125	31	53	52	28	15	2	-	4	3.2
Columbia Falls town	248	28 864	47	58	87	41	7	8	-	-	3.2
Cooper town	58	33 125	11	10	21	14	2	-	-	-	-
Crawford town	37	43 125	2	8	18	9	-	-	-	-	-
Cutler town	240	30 625	37	60	95	27	12	9	-	-	3.8
Danforth town	250	20 769	62	89	58	32	4	5	-	-	2.0
Deblois town	19	18 750	-	11	8	-	-	-	-	-	-
Dennysville town	150	20 000	37	52	32	11	15	3	-	-	2.0
East Central Washington UT	297	25 125	52	96	82	53	5	9	-	-	3.0

Table 13. **Household Income in 1999: 2000**—Con.

[Data based on a sample (except Tables 65-68). For information on confidentiality protection, coverage, sampling error, and nonsampling error, see Appendix G.
For location of definitions, see "How to Use This Census Report"]

State County County Subdivision Place	Total households	Median income in 1999 (dollars)	Household income in 1999: Less than $10,000	$10,000 to $24,999	$25,000 to $49,999	$50,000 to $74,999	$75,000 to $99,999	$100,000 to $149,999	$150,000 to $199,999	$200,000 or more	Percent of households with income in 1999 of $100,000 or more
Washington County—Con.											
East Machias town	567	28 073	83	160	229	70	19	4	2	-	1.1
Eastport city	754	23 488	129	274	221	89	23	16	-	2	2.4
Grand Lake Stream plantation	81	28 750	8	26	32	8	5	-	-	2	2.5
Harrington town	376	26 579	60	116	130	59	2	9	-	-	2.4
Jonesboro town	233	27 639	31	77	65	41	14	5	-	-	2.1
Jonesport town	607	23 224	119	198	175	59	27	18	11	-	4.8
Lubec town	757	20 565	183	262	214	60	22	9	7	-	2.1
Machias town	934	24 318	217	259	269	118	37	26	6	2	3.6
Machias CDP	637	21 250	175	166	169	75	22	25	5	-	4.7
Machiasport town	383	29 531	45	111	147	51	17	5	2	5	3.1
Marshfield town	199	36 458	17	43	83	43	5	5	2	1	4.0
Meddybemps town	78	35 625	6	20	32	19	-	1	-	-	1.3
Milbridge town	541	22 371	123	179	169	47	14	9	-	-	1.7
Northfield town	69	36 250	7	17	19	10	13	3	-	-	4.3
North Washington UT	217	29 135	37	54	74	26	19	5	-	2	3.2
Passamaquoddy Indian Township Reservation	236	23 125	59	68	65	23	14	2	2	3	3.0
Passamaquoddy Pleasant Point Reservation	217	15 956	64	68	60	14	8	3	-	-	1.4
Pembroke town	378	23 365	71	135	97	54	18	3	-	-	0.8
Perry town	321	27 788	51	86	105	50	12	12	3	2	5.3
Princeton town	375	28 603	77	91	113	68	18	8	-	-	2.1
Robbinston town	225	33 250	26	58	81	37	17	6	-	-	2.7
Roque Bluffs town	144	21 500	40	41	33	13	5	12	-	-	8.3
Steuben town	467	25 208	93	138	169	42	17	5	3	-	1.7
Talmadge town	31	29 583	7	6	10	3	5	-	-	-	-
Topsfield town	103	26 250	8	39	44	4	8	-	-	-	-
Vanceboro town	73	17 386	17	31	16	4	3	-	2	-	2.7
Waite town	52	35 417	5	9	20	16	2	-	-	-	-
Wesley town	52	21 667	14	16	20	-	2	-	-	-	-
Whiting town	169	28 304	23	51	64	26	2	3	-	-	1.8
Whitneyville town	98	30 000	13	29	29	21	6	-	-	-	-
York County	74 527	43 630	5 817	13 686	23 155	17 398	7 930	4 459	1 007	1 075	8.8
Acton town	855	39 036	63	152	350	173	49	55	4	9	8.0
Alfred town	997	40 583	56	231	351	211	83	44	7	14	6.5
Arundel town	1 357	49 484	66	185	444	396	140	85	34	7	9.3
Berwick town	2 317	44 629	203	398	654	665	234	122	20	21	7.0
Berwick CDP	772	30 294	106	193	263	153	9	22	20	6	6.2
Biddeford city	8 616	34 976	1 150	1 947	2 655	1 633	755	360	75	41	5.5
Buxton town	2 811	48 958	187	384	867	798	329	188	32	26	8.8
Cornish town	524	38 125	66	100	168	125	50	13	2	-	2.9
Dayton town	632	53 056	18	77	187	207	87	49	1	6	8.9
Eliot town	2 314	52 606	100	362	618	546	348	244	54	42	14.7
South Eliot CDP	1 427	50 711	63	282	352	323	200	151	14	42	14.5
Hollis town	1 506	48 846	58	196	523	481	156	75	6	11	6.1
Kennebunk town	4 211	50 914	177	658	1 216	927	571	401	150	111	15.7
Kennebunk CDP	2 144	49 015	114	394	577	485	270	175	76	53	14.2
West Kennebunk CDP	325	42 125	19	50	125	84	21	19	7	-	8.0
Kennebunkport town	1 620	54 219	68	221	421	315	280	174	57	84	19.4
Kennebunkport CDP	658	54 167	25	104	173	125	111	64	28	28	18.2
Kittery town	4 074	45 822	289	600	1 394	920	481	293	39	58	9.6
Kittery CDP	2 096	40 510	136	363	810	476	163	119	17	12	7.1
Kittery Point CDP	498	47 500	46	62	155	130	52	29	8	16	10.6
Lebanon town	1 834	40 021	197	363	616	388	206	49	15	-	3.5
Limerick town	851	40 845	55	170	295	202	71	41	13	4	6.8
Lake Arrowhead CDP (part)	146	47 500	-	15	63	37	22	7	2	-	6.2
Limington town	1 137	42 023	98	209	396	273	101	34	20	6	5.3
Lyman town	1 381	47 860	104	177	460	406	141	65	9	19	6.7
Newfield town	494	38 654	38	101	179	119	44	6	2	5	2.6
North Berwick town	1 587	46 883	56	278	508	473	175	65	6	26	6.1
North Berwick CDP	592	39 931	21	133	209	142	59	20	-	8	4.7
Ogunquit town	668	47 727	31	129	194	138	70	58	23	25	15.9
Old Orchard Beach town	4 289	36 568	455	995	1 397	980	271	123	41	27	4.5
Old Orchard Beach CDP	4 289	36 568	455	995	1 397	980	271	123	41	27	4.5
Parsonsfield town	632	32 214	59	153	272	72	53	14	-	9	3.6
Saco city	6 773	45 105	532	1 374	1 874	1 782	683	390	79	59	7.8
Sanford town	8 262	34 668	956	1 989	2 552	1 728	633	298	46	60	4.9
Sanford CDP	4 176	29 881	541	1 170	1 274	771	259	105	16	40	3.9
South Sanford CDP	1 627	40 901	123	375	535	325	207	51	5	6	3.8
Springvale CDP	1 435	35 396	236	287	427	335	67	70	13	-	5.8
Shapleigh town	918	42 026	50	147	386	190	82	55	3	5	6.9
South Berwick town	2 410	53 201	80	332	662	709	382	203	17	25	10.2
Waterboro town	2 229	43 234	99	415	830	586	156	100	12	31	6.4
Lake Arrowhead CDP (part)	570	46 563	4	95	232	177	56	-	-	6	1.1
Wells town	3 995	46 314	265	653	1 291	857	501	288	97	43	10.7
York town	5 233	56 171	241	690	1 395	1 098	798	567	143	301	19.3
Cape Neddick CDP	1 264	45 500	84	200	429	251	141	83	21	55	12.6
York Harbor CDP	1 399	53 969	80	243	331	236	262	104	52	91	17.7

Table 14. **Household Income in 1999: 2000**

[Data based on a sample (except Tables 65-68). For information on confidentiality protection, coverage, sampling error, and nonsampling error, see Appendix G.
For location of definitions, see "How to Use This Census Report"]

State County Place and County Subdivision	Total households	Median income in 1999 (dollars)	Household income in 1999: Less than $10,000	$10,000 to $24,999	$25,000 to $49,999	$50,000 to $74,999	$75,000 to $99,999	$100,000 to $149,999	$150,000 to $199,999	$200,000 or more	Percent of households with income in 1999 of $100,000 or more
The State	**518 372**	**37 240**	**53 259**	**115 864**	**168 462**	**100 423**	**43 341**	**24 348**	**5 866**	**6 809**	**7.1**
COUNTY											
Androscoggin County	42 095	35 793	4 703	9 805	13 739	8 351	3 228	1 467	324	478	5.4
Aroostook County	30 317	28 837	4 751	8 479	10 068	4 645	1 442	606	163	163	3.1
Cumberland County	108 037	44 048	8 011	19 656	33 020	22 944	11 726	7 665	2 213	2 802	11.7
Franklin County	11 772	31 459	1 384	3 270	4 092	1 853	728	278	84	83	3.8
Hancock County	21 859	35 811	2 195	5 124	7 399	3 945	1 664	1 066	248	218	7.0
Kennebec County	47 738	36 498	5 073	10 976	16 103	9 240	3 579	1 936	378	453	5.8
Knox County	16 608	36 774	1 567	3 770	5 670	3 141	1 230	778	232	220	7.4
Lincoln County	14 170	38 686	1 174	3 132	5 003	2 602	1 155	759	150	195	7.8
Oxford County	22 321	33 435	2 436	5 681	7 732	3 972	1 563	651	131	155	4.2
Penobscot County	58 135	34 274	7 260	13 896	18 950	10 376	4 261	2 346	485	561	5.8
Piscataquis County	7 272	28 250	1 076	2 188	2 447	1 050	333	134	34	10	2.4
Sagadahoc County	14 159	41 908	971	2 670	4 756	3 298	1 402	755	143	164	7.5
Somerset County	20 519	30 731	2 643	5 508	7 167	3 170	1 272	574	83	102	3.7
Waldo County	14 724	33 986	1 683	3 699	4 820	2 605	1 160	556	117	84	5.1
Washington County	14 119	25 869	2 515	4 324	4 341	1 833	668	318	74	46	3.1
York County	74 527	43 630	5 817	13 686	23 155	17 398	7 930	4 459	1 007	1 075	8.8
PLACE AND COUNTY SUBDIVISION											
Abbot town, Piscataquis County	259	33 229	27	53	104	48	17	7	3	-	3.9
Acton town, York County	855	39 036	63	152	350	173	49	55	4	9	8.0
Addison town, Washington County	489	26 083	64	174	145	73	13	6	9	5	4.1
Albion town, Kennebec County	710	35 357	60	185	263	126	41	29	4	2	4.9
Alexander town, Washington County	193	29 306	32	56	49	27	22	6	1	-	3.6
Alfred town, York County	997	40 583	56	231	351	211	83	44	7	14	6.5
Allagash town, Aroostook County	128	18 125	29	52	35	2	10	-	-	-	-
Alna town, Lincoln County	262	43 125	18	58	84	65	29	8	-	-	3.1
Alton town, Penobscot County	312	35 263	32	71	117	70	17	5	-	-	1.6
Amherst town, Hancock County	103	26 042	12	37	38	10	4	-	-	2	1.9
Amity town, Aroostook County	74	26 667	5	26	30	7	-	6	-	-	8.1
Andover town, Oxford County	349	36 058	36	90	111	63	24	16	2	7	7.2
Anson CDP, Somerset County	327	26 875	49	101	99	51	23	4	-	-	1.2
Anson town, Somerset County	1 029	26 088	174	317	327	138	62	8	-	3	1.1
Appleton town, Knox County	483	36 615	29	116	166	122	27	17	6	-	4.8
Argyle UT, Penobscot County	94	35 714	1	32	43	14	2	2	-	-	2.1
Arrowsic town, Sagadahoc County	213	53 250	9	24	62	58	25	16	11	8	16.4
Arundel town, York County	1 357	49 484	66	185	444	396	140	85	34	7	9.3
Ashland town, Aroostook County	629	33 472	102	164	206	115	25	11	-	6	2.7
Athens town, Somerset County	325	24 813	53	111	77	60	16	4	2	2	2.5
Atkinson town, Piscataquis County	143	29 821	16	49	50	21	6	-	1	-	0.7
Auburn city, Androscoggin County	9 794	35 652	1 112	2 352	3 089	1 849	799	376	99	118	6.1
Augusta city, Kennebec County	8 591	29 921	1 312	2 310	2 654	1 431	510	247	37	90	4.4
Aurora town, Hancock County	43	26 250	9	10	16	8	-	-	-	-	-
Avon town, Franklin County	202	29 722	29	54	76	18	13	10	-	2	5.9
Baileyville town, Washington County	723	31 658	65	205	254	116	55	24	2	2	3.9
Baldwin town, Cumberland County	494	36 500	31	145	175	98	30	12	-	3	3.0
Bancroft town, Aroostook County	22	16 250	8	9	5	-	-	-	-	-	-
Bangor city, Penobscot County	13 738	29 740	2 239	3 500	4 207	1 925	848	669	163	187	7.4
Bar Harbor CDP, Hancock County	1 263	33 609	177	313	368	178	92	72	26	37	10.7
Bar Harbor town, Hancock County	2 137	37 481	251	471	597	417	190	129	33	49	9.9
Baring plantation, Washington County	109	30 536	20	20	48	13	4	4	-	-	3.7
Bath city, Sagadahoc County	4 047	36 372	379	1 014	1 369	740	342	155	11	37	5.0
Beals town, Washington County	229	29 375	30	68	81	37	9	4	-	-	1.7
Beaver Cove town, Piscataquis County	50	23 500	12	16	19	3	-	-	-	-	-
Beddington town, Washington County	11	24 375	4	2	3	2	-	-	-	-	-
Belfast city, Waldo County	2 767	32 400	318	735	877	437	248	100	32	20	5.5
Belgrade town, Kennebec County	1 183	39 053	104	266	381	249	96	55	17	15	7.4
Belmont town, Waldo County	355	29 013	45	96	126	64	15	9	-	-	2.5
Benton town, Kennebec County	1 023	38 613	107	235	335	164	129	32	15	6	5.2
Berwick CDP, York County	772	30 294	106	193	263	153	9	22	20	6	6.2
Berwick town, York County	2 317	44 629	203	398	654	665	234	122	20	21	7.0
Bethel town, Oxford County	1 045	33 803	95	272	366	200	78	15	19	-	3.3
Biddeford city, York County	8 616	34 976	1 150	1 947	2 655	1 633	755	360	75	41	5.5
Bingham CDP, Somerset County	362	26 500	73	96	138	34	11	7	-	3	2.8
Bingham town, Somerset County	422	28 200	73	105	169	43	19	7	-	6	3.1
Blaine town, Aroostook County	303	28 693	38	87	123	38	13	4	-	-	1.3
Blanchard UT, Piscataquis County	47	13 250	19	13	7	8	-	-	-	-	-
Blue Hill town, Hancock County	1 069	31 484	113	301	343	156	66	62	22	6	8.4
Boothbay town, Lincoln County	1 255	41 406	73	263	455	207	118	94	25	20	11.1
Boothbay Harbor CDP, Lincoln County	641	31 201	72	184	226	73	50	33	3	-	5.6
Boothbay Harbor town, Lincoln County	1 108	35 000	110	277	383	164	80	85	6	3	8.5
Bowdoin town, Sagadahoc County	982	42 688	54	123	414	289	51	43	4	4	5.2
Bowdoinham town, Sagadahoc County	1 043	44 779	106	135	335	236	114	73	32	12	11.2
Bowerbank town, Piscataquis County	49	27 917	9	10	18	3	2	3	2	2	14.3
Bradford town, Penobscot County	441	35 216	41	99	203	52	42	2	2	-	0.9
Bradley town, Penobscot County	511	37 163	39	119	199	106	36	5	2	5	2.3
Bremen town, Lincoln County	352	36 167	38	65	130	50	21	24	11	13	13.6
Brewer city, Penobscot County	3 879	36 949	462	763	1 341	722	354	172	30	35	6.1
Bridgewater town, Aroostook County	251	27 679	31	76	85	40	6	9	-	4	5.2
Bridgton CDP, Cumberland County	969	31 115	139	250	312	161	57	21	15	14	5.2
Bridgton town, Cumberland County	1 929	36 722	227	435	645	405	102	59	38	18	6.0
Brighton plantation, Somerset County	41	27 083	7	6	16	10	-	2	-	-	4.9
Bristol town, Lincoln County	1 178	38 400	80	268	435	210	111	46	16	12	6.3
Brooklin town, Hancock County	372	36 786	37	81	112	77	33	20	3	9	8.6
Brooks town, Waldo County	407	30 104	80	98	139	52	23	10	3	2	3.7
Brooksville town, Hancock County	416	36 458	26	95	156	74	24	21	13	7	9.9
Brownfield town, Oxford County	506	33 304	62	116	202	73	26	24	3	-	5.3
Brownville town, Piscataquis County	558	28 167	93	170	190	76	17	8	4	-	2.2

Table 14. **Household Income in 1999: 2000**—Con.

[Data based on a sample (except Tables 65-68). For information on confidentiality protection, coverage, sampling error, and nonsampling error, see Appendix G.
For location of definitions, see "How to Use This Census Report"]

State County Place and County Subdivision	Total households	Median income in 1999 (dollars)	Household income in 1999: Less than $10,000	$10,000 to $24,999	$25,000 to $49,999	$50,000 to $74,999	$75,000 to $99,999	$100,000 to $149,999	$150,000 to $199,999	$200,000 or more	Percent of households with income in 1999 of $100,000 or more
PLACE AND COUNTY SUBDIVISION—Con.											
Brunswick CDP, Cumberland County	5 849	38 036	630	1 241	1 941	954	561	384	99	39	8.9
Brunswick town, Cumberland County	8 158	40 402	723	1 589	2 741	1 483	814	565	138	105	9.9
Brunswick Station CDP, Cumberland County	370	35 000	16	106	155	78	6	9	-	-	2.4
Buckfield town, Oxford County	667	36 821	42	123	278	140	55	19	2	8	4.3
Bucksport CDP, Hancock County	1 253	34 402	174	301	348	270	98	55	-	7	4.9
Bucksport town, Hancock County	2 049	34 812	222	499	659	423	173	66	-	7	3.6
Burlington town, Penobscot County	143	28 438	15	45	62	16	5	-	-	-	-
Burnham town, Waldo County	422	31 071	46	133	153	61	16	9	-	4	3.1
Buxton town, York County	2 811	48 958	187	384	867	798	329	188	32	26	8.8
Byron town, Oxford County	39	34 375	1	15	4	13	3	3	-	-	7.7
Calais city, Washington County	1 490	24 623	265	488	316	206	122	57	20	16	6.2
Cambridge town, Somerset County	207	28 516	18	73	85	20	4	7	-	-	3.4
Camden CDP, Knox County	1 858	39 891	218	375	457	378	215	128	22	65	11.6
Camden town, Knox County	2 386	39 877	228	525	608	466	268	169	34	88	12.2
Canaan town, Somerset County	778	29 397	109	224	256	110	53	24	-	2	3.3
Canton town, Oxford County	393	32 625	68	105	120	75	14	11	-	-	2.8
Cape Elizabeth town, Cumberland County	3 501	72 359	152	285	772	602	506	562	285	337	33.8
Cape Neddick CDP, York County	1 264	45 500	84	200	429	251	141	83	21	55	12.6
Caratunk town, Somerset County	46	36 591	2	3	26	7	6	2	-	-	4.3
Caribou city, Aroostook County	3 535	29 485	474	1 058	1 102	558	219	66	34	24	3.5
Carmel town, Penobscot County	933	37 645	87	181	411	160	78	16	-	-	1.7
Carrabassett Valley town, Franklin County	164	45 357	13	19	58	33	14	14	5	8	16.5
Carroll plantation, Penobscot County	58	21 786	12	20	7	10	9	-	-	-	-
Carthage town, Franklin County	198	29 773	22	57	94	23	2	-	-	-	-
Cary plantation, Aroostook County	90	29 500	10	23	40	9	8	-	-	-	-
Casco town, Cumberland County	1 324	41 629	100	243	446	278	149	64	26	18	8.2
Castine town, Hancock County	374	46 250	39	42	126	60	42	49	5	11	17.4
Castle Hill town, Aroostook County	166	31 071	22	36	72	19	10	7	-	-	4.2
Caswell town, Aroostook County	139	20 625	33	52	30	18	6	-	-	-	-
Centerville town, Washington County	17	26 458	-	5	9	-	3	-	-	-	-
Central Aroostook UT, Aroostook County	45	20 313	9	19	9	2	2	2	2	-	8.9
Central Hancock UT, Hancock County	65	25 750	11	20	23	7	4	-	-	-	-
Central Somerset UT, Somerset County	143	26 250	20	46	56	13	8	-	-	-	-
Chapman town, Aroostook County	172	37 500	15	41	49	47	16	3	-	1	2.3
Charleston town, Penobscot County	436	36 053	40	114	157	87	26	7	-	5	2.8
Charlotte town, Washington County	127	30 391	11	40	49	18	9	-	-	-	-
Chelsea town, Kennebec County	944	40 905	122	206	274	237	60	35	4	6	4.8
Cherryfield town, Washington County	504	21 486	112	167	148	49	14	12	2	-	2.8
Chester town, Penobscot County	206	36 250	25	56	53	52	13	7	-	-	3.4
Chesterville town, Franklin County	466	31 563	61	126	168	67	21	11	6	6	4.9
China town, Kennebec County	1 538	41 250	87	270	546	386	148	60	13	28	6.6
Chisholm CDP, Franklin County	626	35 500	68	161	201	95	51	30	20	-	8.0
Clifton town, Penobscot County	300	36 333	20	78	108	62	23	9	-	-	3.0
Clinton CDP, Kennebec County	528	27 105	51	197	181	69	14	-	-	16	3.0
Clinton town, Kennebec County	1 286	32 419	100	388	479	214	55	25	9	16	3.9
Codyville plantation, Washington County	6	68 750	-	-	1	2	3	-	-	-	-
Columbia town, Washington County	185	28 125	31	53	52	28	15	2	-	4	3.2
Columbia Falls town, Washington County	248	28 864	47	58	87	41	7	8	-	-	3.2
Connor UT, Aroostook County	152	25 417	10	65	60	9	5	1	-	2	2.0
Cooper town, Washington County	58	33 125	11	10	21	14	2	-	-	-	-
Coplin plantation, Franklin County	72	27 500	4	30	26	5	7	-	-	-	-
Corinna town, Penobscot County	846	32 115	111	244	305	131	20	22	-	13	4.1
Corinth town, Penobscot County	951	37 318	63	210	384	184	83	3	10	14	2.8
Cornish town, York County	524	38 125	66	100	168	125	50	13	2	-	2.9
Cornville town, Somerset County	439	38 015	23	113	149	84	44	26	-	-	5.9
Cranberry Isles town, Hancock County	69	39 063	7	19	18	15	7	1	2	-	4.3
Crawford town, Washington County	37	43 125	2	8	18	9	-	-	-	-	-
Criehaven UT, Knox County	-	-	-	-	-	-	-	-	-	-	(X)
Crystal town, Aroostook County	115	28 472	6	41	52	12	-	2	2	-	3.5
Cumberland town, Cumberland County	2 560	67 556	79	246	545	550	362	386	181	211	30.4
Cumberland Center CDP, Cumberland County	903	66 950	25	89	183	236	136	102	54	78	25.9
Cushing town, Knox County	539	40 598	42	92	195	119	35	45	9	2	10.4
Cutler town, Washington County	240	30 625	37	60	95	27	12	9	-	-	3.8
Cyr plantation, Aroostook County	38	32 500	6	6	19	5	2	-	-	-	-
Dallas plantation, Franklin County	106	36 875	5	19	53	20	7	2	-	-	1.9
Damariscotta town, Lincoln County	943	36 188	93	264	302	167	37	54	17	9	8.5
Damariscotta-Newcastle CDP, Lincoln County	826	35 921	88	217	236	121	55	73	23	13	13.2
Danforth town, Washington County	250	20 769	62	89	58	32	4	5	-	-	2.0
Dayton town, York County	632	53 056	18	77	187	207	87	49	1	6	8.9
Deblois town, Washington County	19	18 750	-	11	8	-	-	-	-	-	-
Dedham town, Hancock County	550	47 917	27	86	172	123	72	51	8	11	12.7
Deer Isle town, Hancock County	784	32 826	79	238	273	104	35	38	12	5	7.0
Denmark town, Oxford County	416	40 000	32	100	123	82	45	24	-	10	8.2
Dennistown plantation, Somerset County	12	85 889	-	-	-	2	7	3	-	-	25.0
Dennysville town, Washington County	150	20 000	37	52	32	11	15	3	-	-	2.0
Detroit town, Somerset County	323	29 938	43	84	125	40	18	11	2	-	4.0
Dexter CDP, Penobscot County	958	23 779	171	329	297	126	16	13	6	-	2.0
Dexter town, Penobscot County	1 618	26 000	239	548	520	215	51	32	6	7	2.8
Dixfield CDP, Oxford County	501	36 629	53	121	179	98	43	7	-	-	1.4
Dixfield town, Oxford County	1 000	36 563	107	243	354	196	77	23	-	-	2.3
Dixmont town, Penobscot County	414	33 654	50	91	131	92	28	20	2	-	5.3
Dover-Foxcroft town, Piscataquis County	1 668	30 164	217	501	516	273	111	42	8	-	3.0
Dover-Foxcroft CDP, Piscataquis County	1 094	28 929	138	354	331	142	79	42	8	-	4.6
Dresden town, Lincoln County	647	41 719	61	107	256	141	55	16	-	11	4.2
Drew plantation, Penobscot County	20	26 667	4	4	8	2	-	-	-	2	10.0
Durham town, Androscoggin County	1 232	53 846	48	145	365	380	202	52	22	18	7.5
Dyer Brook town, Aroostook County	76	46 429	-	19	24	21	10	2	-	-	2.6
Eagle Lake town, Aroostook County	336	22 159	89	89	96	39	11	9	3	-	3.6
Eastbrook town, Hancock County	158	31 667	17	40	72	27	-	2	-	-	1.3

Table 14. **Household Income in 1999: 2000**—Con.

[Data based on a sample (except Tables 65-68). For information on confidentiality protection, coverage, sampling error, and nonsampling error, see Appendix G.
For location of definitions, see "How to Use This Census Report"]

State County Place and County Subdivision	Total households	Median income in 1999 (dollars)	Household income in 1999: Less than $10,000	$10,000 to $24,999	$25,000 to $49,999	$50,000 to $74,999	$75,000 to $99,999	$100,000 to $149,999	$150,000 to $199,999	$200,000 or more	Percent of households with income in 1999 of $100,000 or more
PLACE AND COUNTY SUBDIVISION—Con.											
East Central Franklin UT, Franklin County	220	33 529	23	44	93	44	16	-	-	-	-
East Central Penobscot UT, Penobscot County	118	39 375	17	23	35	28	9	3	3	-	5.1
East Central Washington UT, Washington County	297	25 125	52	96	82	53	5	9	-	-	3.0
East Hancock UT, Hancock County	35	31 875	2	9	13	8	3	-	-	-	-
East Machias town, Washington County	567	28 073	83	160	229	70	19	4	2	-	1.1
East Millinocket town, Penobscot County	783	33 542	115	192	195	184	62	29	-	6	4.5
East Millinocket CDP, Penobscot County	739	31 767	112	192	186	163	56	25	-	5	4.1
Easton town, Aroostook County	515	29 922	75	134	179	84	23	14	2	4	3.9
Eastport city, Washington County	754	23 488	129	274	221	89	23	16	-	2	2.4
Eddington town, Penobscot County	836	40 250	38	179	322	189	51	48	2	7	6.8
Edgecomb town, Lincoln County	462	43 833	21	98	150	87	53	29	14	10	11.5
Edinburg town, Penobscot County	45	52 083	-	7	13	17	4	-	4	-	8.9
Eliot town, York County	2 314	52 606	100	362	618	546	348	244	54	42	14.7
Ellsworth city, Hancock County	2 767	35 938	282	703	885	462	212	172	32	19	8.1
Embden town, Somerset County	373	31 397	46	107	127	69	23	1	-	-	0.3
Enfield town, Penobscot County	615	36 458	88	116	209	133	33	25	7	4	5.9
Etna town, Penobscot County	385	33 681	42	91	149	77	18	4	-	4	2.1
Eustis town, Franklin County	278	28 000	40	82	100	46	10	-	-	-	-
Exeter town, Penobscot County	386	33 929	46	88	155	70	23	-	2	2	1.0
Fairfield CDP, Somerset County	1 079	31 303	146	244	432	194	50	13	-	-	1.2
Fairfield town, Somerset County	2 593	36 462	310	468	991	527	212	70	8	7	3.3
Falmouth town, Cumberland County	3 956	66 855	142	431	811	789	484	640	266	393	32.8
Falmouth Foreside CDP, Cumberland County	723	67 750	37	86	130	140	113	113	36	68	30.0
Farmingdale CDP, Kennebec County	865	35 240	94	222	290	174	46	31	-	8	4.5
Farmingdale town, Kennebec County	1 215	37 236	114	283	456	241	72	41	-	8	4.0
Farmington CDP, Franklin County	1 560	22 130	349	496	509	107	80	5	-	14	1.2
Farmington town, Franklin County	2 810	26 814	453	870	1 038	271	113	19	13	33	2.3
Fayette town, Kennebec County	416	40 000	35	86	163	72	33	25	-	2	6.5
Fort Fairfield CDP, Aroostook County	726	23 942	155	219	191	110	42	9	-	-	1.2
Fort Fairfield town, Aroostook County	1 527	28 563	278	394	488	205	93	61	8	-	4.5
Fort Kent CDP, Aroostook County	861	20 914	219	292	170	124	34	13	5	4	2.6
Fort Kent town, Aroostook County	1 711	29 547	294	448	525	314	62	31	17	20	4.0
Frankfort town, Waldo County	396	33 333	37	102	146	81	23	4	3	-	1.8
Franklin town, Hancock County	585	32 070	84	143	202	91	37	10	12	6	4.8
Freedom town, Waldo County	260	33 125	34	63	95	48	8	12	-	-	4.6
Freeport CDP, Cumberland County	815	34 591	107	213	173	166	94	21	35	6	7.6
Freeport town, Cumberland County	3 082	52 023	184	528	740	746	363	248	152	121	16.9
Frenchboro town, Hancock County	13	38 125	2	3	3	2	3	-	-	-	-
Frenchville town, Aroostook County	484	33 214	50	134	155	105	28	8	-	4	2.5
Friendship town, Knox County	504	39 348	50	97	183	70	51	39	7	7	10.5
Fryeburg CDP, Oxford County	625	33 125	66	149	229	105	58	6	-	12	2.9
Fryeburg town, Oxford County	1 240	34 333	134	304	451	196	109	19	-	27	3.7
Frye Island town, Cumberland County	-	-	-	-	-	-	-	-	-	-	(X)
Gardiner city, Kennebec County	2 502	35 103	264	575	792	505	187	98	49	32	7.2
Garfield plantation, Aroostook County	31	31 250	3	9	15	2	-	2	-	-	6.5
Garland town, Penobscot County	376	27 500	39	133	132	46	24	-	2	-	0.5
Georgetown town, Sagadahoc County	429	47 813	28	71	126	97	61	26	9	11	10.7
Gilead town, Oxford County	74	25 000	8	29	29	2	3	3	-	-	4.1
Glenburn town, Penobscot County	1 472	41 885	159	193	629	267	130	69	15	10	6.4
Glenwood plantation, Aroostook County	-	-	-	-	-	-	-	-	-	-	(X)
Gorham CDP, Cumberland County	1 330	40 368	118	265	386	257	184	72	19	29	9.0
Gorham town, Cumberland County	4 868	50 316	265	787	1 360	1 189	659	402	121	85	12.5
Gouldsboro town, Hancock County	773	36 542	57	186	260	172	56	25	10	7	5.4
Grand Isle town, Aroostook County	214	28 125	30	71	66	35	12	-	-	-	-
Grand Lake Stream plantation, Washington County	81	28 750	8	26	32	8	5	-	-	2	2.5
Gray town, Cumberland County	2 633	50 107	59	326	926	714	342	195	29	42	10.1
Great Pond town, Hancock County	19	32 083	2	3	9	5	-	-	-	-	-
Greenbush town, Penobscot County	522	31 736	56	119	214	80	41	11	-	1	2.3
Greene town, Androscoggin County	1 496	48 017	50	191	553	455	157	73	10	7	6.0
Greenville CDP, Piscataquis County	596	27 656	93	186	195	74	17	19	6	6	5.2
Greenville town, Piscataquis County	730	30 365	98	220	244	105	26	25	6	6	5.1
Greenwood town, Oxford County	334	38 750	18	81	116	65	30	12	-	12	7.2
Guilford CDP, Piscataquis County	413	27 596	66	119	148	62	6	10	2	-	2.9
Guilford town, Piscataquis County	660	27 500	106	198	218	93	27	16	2	-	2.7
Hallowell city, Kennebec County	1 146	36 058	96	270	412	196	104	60	8	-	5.9
Hamlin town, Aroostook County	105	32 625	10	31	38	15	6	5	-	-	4.8
Hammond town, Aroostook County	34	31 000	6	4	18	5	1	-	-	-	-
Hampden CDP, Penobscot County	1 620	53 333	68	183	501	415	203	177	42	31	15.4
Hampden town, Penobscot County	2 438	53 377	95	325	692	641	330	236	52	67	14.6
Hancock town, Hancock County	934	32 778	78	241	368	160	46	32	2	7	4.4
Hanover town, Oxford County	102	35 000	14	17	33	26	7	-	1	4	4.9
Harmony town, Somerset County	399	23 843	69	143	121	44	9	10	-	3	3.3
Harpswell town, Cumberland County	2 335	40 611	160	480	752	395	226	166	88	68	13.8
Harrington town, Washington County	376	26 579	60	116	130	59	2	9	-	-	2.4
Harrison town, Cumberland County	909	35 478	69	216	317	184	69	28	12	14	5.9
Hartford town, Oxford County	373	36 488	39	54	154	86	27	11	-	2	3.5
Hartland CDP, Somerset County	332	28 587	42	100	138	32	11	7	-	2	2.7
Hartland town, Somerset County	700	29 573	110	184	251	105	33	15	-	2	2.4
Haynesville town, Aroostook County	51	23 542	6	23	18	2	2	-	-	-	-
Hebron town, Oxford County	391	45 417	12	65	141	106	46	18	-	3	5.4
Hermon town, Penobscot County	1 666	47 206	107	232	567	448	197	68	31	16	6.9
Hersey town, Aroostook County	26	22 500	6	7	13	-	-	-	-	-	-
Hibberts gore, Lincoln County	2	6 250	2	-	-	-	-	-	-	-	-
Highland plantation, Somerset County	23	27 917	4	7	11	-	1	-	-	-	-
Hiram town, Oxford County	530	34 167	46	147	194	92	26	14	5	6	4.7
Hodgdon town, Aroostook County	455	30 188	89	88	157	86	20	8	3	4	3.3
Holden town, Penobscot County	1 137	51 394	74	226	254	277	139	111	17	39	14.7

Table 14. **Household Income in 1999: 2000**—Con.

[Data based on a sample (except Tables 65-68). For information on confidentiality protection, coverage, sampling error, and nonsampling error, see Appendix G.
For location of definitions, see "How to Use This Census Report"]

State County Place and County Subdivision	Total households	Median income in 1999 (dollars)	Household income in 1999: Less than $10,000	$10,000 to $24,999	$25,000 to $49,999	$50,000 to $74,999	$75,000 to $99,999	$100,000 to $149,999	$150,000 to $199,999	$200,000 or more	Percent of households with income in 1999 of $100,000 or more
PLACE AND COUNTY SUBDIVISION—Con.											
Hollis town, York County	1 506	48 846	58	196	523	481	156	75	6	11	6.1
Hope town, Knox County	512	42 273	32	97	177	125	44	17	8	12	7.2
Houlton CDP, Aroostook County	2 170	25 162	465	613	686	257	85	54	4	6	2.9
Houlton town, Aroostook County	2 676	26 212	545	730	887	333	108	54	8	11	2.7
Howland town, Penobscot County	563	29 213	76	159	188	100	31	6	2	1	1.6
Howland CDP, Penobscot County	508	28 261	74	145	165	86	29	6	2	1	1.8
Hudson town, Penobscot County	507	38 594	33	119	180	125	36	7	4	3	2.8
Industry town, Franklin County	302	32 292	43	69	107	58	18	4	3	-	2.3
Island Falls town, Aroostook County	358	27 083	48	116	119	49	17	9	-	-	2.5
Isle au Haut town, Knox County	34	25 000	8	9	12	3	2	-	-	-	-
Islesboro town, Waldo County	278	39 643	23	52	110	34	29	17	7	6	10.8
Jackman town, Somerset County	312	29 615	43	80	118	40	19	12	-	-	3.8
Jackson town, Waldo County	207	26 705	38	58	62	22	14	8	5	-	6.3
Jay town, Franklin County	2 014	36 746	196	488	637	449	145	73	20	6	4.9
Jefferson town, Lincoln County	919	42 311	86	131	327	205	102	43	14	11	7.4
Jonesboro town, Washington County	233	27 639	31	77	65	41	14	5	-	-	2.1
Jonesport town, Washington County	607	23 224	119	198	175	59	27	18	11	-	4.8
Kenduskeag town, Penobscot County	471	34 632	45	109	188	89	22	10	5	3	3.8
Kennebunk CDP, York County	2 144	49 015	114	394	577	485	270	175	76	53	14.2
Kennebunk town, York County	4 211	50 914	177	658	1 216	927	571	401	150	111	15.7
Kennebunkport CDP, York County	658	54 167	25	104	173	125	111	64	28	28	18.2
Kennebunkport town, York County	1 620	54 219	68	221	421	315	280	174	57	84	19.4
Kingfield town, Franklin County	457	29 250	36	143	164	64	33	6	8	3	3.7
Kingman UT, Penobscot County	85	21 875	15	33	31	4	-	2	-	-	2.4
Kingsbury plantation, Piscataquis County	-	-	-	-	-	-	-	-	-	-	(X)
Kittery CDP, York County	2 096	40 510	136	363	810	476	163	119	17	12	7.1
Kittery town, York County	4 074	45 822	289	600	1 394	920	481	293	39	58	9.6
Kittery Point CDP, York County	498	47 500	46	62	155	130	52	29	8	16	10.6
Knox town, Waldo County	278	33 333	29	78	93	49	14	13	2	-	5.4
Lagrange town, Penobscot County	291	33 295	61	49	106	46	27	2	-	-	0.7
Lake Arrowhead CDP, York County	716	46 818	4	110	295	214	78	7	2	6	2.1
Lake View plantation, Piscataquis County	18	18 125	2	10	2	2	-	2	-	-	11.1
Lakeville town, Penobscot County	33	15 625	8	13	6	4	2	-	-	-	-
Lamoine town, Hancock County	604	39 783	29	121	241	139	42	24	2	6	5.3
Lebanon town, York County	1 834	40 021	197	363	616	388	206	49	15	-	3.5
Lee town, Penobscot County	301	34 519	34	53	132	60	14	5	-	3	2.7
Leeds town, Androscoggin County	729	37 993	47	166	284	150	43	33	5	1	5.3
Levant town, Penobscot County	788	41 290	71	143	272	217	41	28	2	14	5.6
Lewiston city, Androscoggin County	15 291	29 191	2 552	4 180	4 575	2 441	902	403	59	179	4.2
Liberty town, Waldo County	357	34 583	48	95	106	66	22	11	7	2	5.6
Limerick town, York County	851	40 845	55	170	295	202	71	41	13	4	6.8
Limestone CDP, Aroostook County	366	33 600	50	95	142	40	18	21	-	-	5.7
Limestone town, Aroostook County	777	35 313	106	159	307	149	21	35	-	-	4.5
Limington town, York County	1 137	42 023	98	209	396	273	101	34	20	6	5.3
Lincoln plantation, Oxford County	21	26 750	-	7	11	3	-	-	-	-	-
Lincoln CDP, Penobscot County	1 202	25 728	176	402	385	168	57	6	8	-	1.2
Lincoln town, Penobscot County	2 105	30 823	245	614	790	294	117	20	14	11	2.1
Lincolnville town, Waldo County	850	42 273	82	131	278	182	101	62	5	9	8.9
Linneus town, Aroostook County	322	29 808	42	101	103	56	10	8	2	-	3.1
Lisbon town, Androscoggin County	3 614	38 115	208	857	1 413	781	199	127	18	11	4.3
Lisbon Falls CDP, Androscoggin County	1 715	39 224	79	398	649	412	98	73	6	-	4.6
Litchfield town, Kennebec County	1 190	41 096	77	160	485	320	77	54	17	-	6.0
Little Falls-South Windham CDP, Cumberland County	449	42 639	4	93	169	149	34	-	-	-	-
Littleton town, Aroostook County	373	31 172	60	96	139	51	19	8	-	-	2.1
Livermore town, Androscoggin County	841	38 850	60	185	303	185	80	20	4	4	3.3
Livermore Falls CDP, Androscoggin County	729	27 759	124	195	275	91	18	20	6	-	3.6
Livermore Falls town, Androscoggin County	1 328	30 102	178	349	508	178	61	36	12	6	4.1
Long Island town, Cumberland County	86	35 833	12	18	27	27	-	2	-	-	2.3
Loring AFB CDP, Aroostook County	84	36 667	8	7	48	21	-	-	-	-	-
Lovell town, Oxford County	403	33 365	44	99	126	82	38	11	-	3	3.5
Lowell town, Penobscot County	118	31 500	7	29	42	26	4	5	5	-	8.5
Lubec town, Washington County	757	20 565	183	262	214	60	22	9	7	-	2.1
Ludlow town, Aroostook County	146	23 594	20	62	45	15	-	2	-	2	2.7
Lyman town, York County	1 381	47 860	104	177	460	406	141	65	9	19	6.7
Machias CDP, Washington County	637	21 250	175	166	169	75	22	25	5	-	4.7
Machias town, Washington County	934	24 318	217	259	269	118	37	26	6	2	3.6
Machiasport town, Washington County	383	29 531	45	111	147	51	17	5	2	5	3.1
Macwahoc plantation, Aroostook County	45	23 750	11	14	18	2	-	-	-	-	-
Madawaska CDP, Aroostook County	1 494	30 605	227	374	421	348	84	28	-	12	2.7
Madawaska town, Aroostook County	2 000	30 994	267	525	566	466	128	28	-	20	2.4
Madison CDP, Somerset County	1 143	27 250	165	348	351	139	66	48	5	21	6.5
Madison town, Somerset County	1 893	30 528	254	529	638	259	102	66	17	28	5.9
Madrid town, Franklin County	63	22 292	10	22	27	4	-	-	-	-	-
Magalloway plantation, Oxford County	14	33 750	2	3	7	2	-	-	-	-	-
Manchester town, Kennebec County	980	52 500	8	137	285	273	113	92	30	42	16.7
Mapleton town, Aroostook County	750	36 188	53	184	299	139	47	14	3	11	3.7
Mariaville town, Hancock County	148	31 250	16	33	69	22	3	5	-	-	3.4
Marshfield town, Washington County	199	36 458	17	43	83	43	5	5	2	1	4.0
Mars Hill town, Aroostook County	608	24 083	131	184	185	89	11	5	1	2	1.3
Mars Hill-Blaine CDP, Aroostook County	597	23 933	134	182	173	87	13	5	1	2	1.3
Masardis town, Aroostook County	116	30 625	10	32	53	12	7	2	-	-	1.7
Matinicus Isle plantation, Knox County	26	32 500	6	7	12	1	-	-	-	-	-
Mattawamkeag town, Penobscot County	339	23 403	50	131	95	50	11	-	-	2	0.6
Maxfield town, Penobscot County	34	15 000	9	12	9	4	-	-	-	-	-
Mechanic Falls town, Androscoggin County	1 168	34 864	141	226	442	261	56	29	8	5	3.6
Mechanic Falls CDP, Androscoggin County	912	33 807	119	182	343	198	45	18	5	2	2.7
Meddybemps town, Washington County	78	35 625	6	20	32	19	-	1	-	-	1.3
Medford town, Piscataquis County	79	28 750	2	24	47	4	2	-	-	-	-

Table 14. **Household Income in 1999: 2000**—Con.

[Data based on a sample (except Tables 65-68). For information on confidentiality protection, coverage, sampling error, and nonsampling error, see Appendix G.
For location of definitions, see "How to Use This Census Report"]

State County Place and County Subdivision	Total households	Median income in 1999 (dollars)	Household income in 1999: Less than $10,000	$10,000 to $24,999	$25,000 to $49,999	$50,000 to $74,999	$75,000 to $99,999	$100,000 to $149,999	$150,000 to $199,999	$200,000 or more	Percent of households with income in 1999 of $100,000 or more
PLACE AND COUNTY SUBDIVISION—Con.											
Medway town, Penobscot County	601	33 646	67	155	179	160	27	13	-	-	2.2
Mercer town, Somerset County	280	37 500	24	54	106	52	23	10	6	5	7.5
Merrill town, Aroostook County	99	26 806	11	32	40	12	4	-	-	-	-
Mexico CDP, Oxford County	812	26 413	108	272	294	81	37	14	6	-	2.5
Mexico town, Oxford County	1 314	27 406	163	417	417	195	80	31	6	5	3.2
Milbridge town, Washington County	541	22 371	123	179	169	47	14	9	-	-	1.7
Milford CDP, Penobscot County	874	36 250	85	186	303	208	62	20	3	7	3.4
Milford town, Penobscot County	1 138	39 500	104	241	373	274	95	37	7	7	4.5
Millinocket town, Penobscot County	2 306	29 318	325	708	641	347	211	54	3	17	3.2
Millinocket CDP, Penobscot County	2 295	29 337	325	702	641	342	211	54	3	17	3.2
Milo CDP, Piscataquis County	851	23 870	160	289	227	140	31	2	2	-	0.5
Milo town, Piscataquis County	1 032	24 432	178	353	298	159	38	4	2	-	0.6
Milton UT, Oxford County	44	33 750	3	12	17	5	4	-	-	3	6.8
Minot town, Androscoggin County	801	47 557	34	102	286	243	68	52	10	6	8.5
Monhegan plantation, Lincoln County	46	26 250	4	19	11	10	-	2	-	-	4.3
Monmouth town, Kennebec County	1 439	43 906	139	211	529	375	110	63	-	12	5.2
Monroe town, Waldo County	344	32 250	48	89	112	50	26	18	1	-	5.5
Monson town, Piscataquis County	280	26 964	46	83	105	24	11	8	3	-	3.9
Monticello town, Aroostook County	325	23 566	47	135	103	30	4	2	2	2	1.8
Montville town, Waldo County	393	32 434	43	99	141	86	14	10	-	-	2.5
Moose River town, Somerset County	96	31 042	12	22	40	17	5	-	-	-	-
Moro plantation, Aroostook County	18	41 875	2	4	4	6	-	2	-	-	11.1
Morrill town, Waldo County	285	34 583	21	66	114	48	23	10	3	-	4.6
Moscow town, Somerset County	217	26 467	24	71	68	41	13	-	-	-	-
Mount Chase town, Penobscot County	107	26 705	25	21	43	13	5	-	-	-	-
Mount Desert town, Hancock County	955	41 321	65	185	302	217	92	58	20	16	9.8
Mount Vernon town, Kennebec County	595	39 779	37	120	238	106	52	27	4	11	7.1
Naples town, Cumberland County	1 292	38 141	90	330	498	211	93	57	8	5	5.4
Nashville plantation, Aroostook County	23	36 875	8	2	7	3	-	-	-	3	13.0
Newburgh town, Penobscot County	551	39 850	51	80	215	137	35	20	10	3	6.0
New Canada town, Aroostook County	118	38 000	7	25	56	15	6	6	3	-	7.6
Newcastle town, Lincoln County	726	43 000	58	126	241	147	67	61	6	20	12.0
Newfield town, York County	494	38 654	38	101	179	119	44	6	2	5	2.6
New Gloucester town, Cumberland County	1 769	49 599	60	298	535	489	266	105	16	-	6.8
New Limerick town, Aroostook County	232	29 286	40	57	79	47	7	2	-	-	0.9
Newport town, Penobscot County	1 269	30 056	194	339	394	265	46	25	-	6	2.4
Newport CDP, Penobscot County	810	26 793	138	234	244	156	17	15	-	6	2.6
New Portland town, Somerset County	329	30 521	28	108	124	49	10	9	-	1	3.0
Newry town, Oxford County	156	42 321	9	38	45	39	6	10	9	-	12.2
New Sharon town, Franklin County	521	33 083	50	149	168	97	39	14	4	-	3.5
New Sweden town, Aroostook County	251	29 625	29	79	83	37	19	3	1	-	1.6
New Vineyard town, Franklin County	280	29 688	34	71	109	41	18	3	-	4	2.5
Nobleboro town, Lincoln County	683	39 805	42	140	248	137	64	24	12	16	7.6
Norridgewock CDP, Somerset County	631	31 458	87	165	191	130	29	19	5	5	4.6
Norridgewock town, Somerset County	1 295	35 679	172	275	403	270	95	60	10	10	6.2
North Berwick CDP, York County	592	39 931	21	133	209	142	59	20	-	8	4.7
North Berwick town, York County	1 587	46 883	56	278	508	473	175	65	6	26	6.1
Northeast Piscataquis UT, Piscataquis County	145	31 250	12	46	54	22	8	3	-	-	2.1
Northeast Somerset UT, Somerset County	157	20 917	32	59	39	14	8	5	-	-	3.2
Northfield town, Washington County	69	36 250	7	17	19	10	13	3	-	-	4.3
North Franklin UT, Franklin County	20	26 250	4	4	8	2	2	-	-	-	-
North Haven town, Knox County	161	40 446	11	43	58	29	12	5	3	-	5.0
North Oxford UT, Oxford County	7	45 625	-	3	2	-	-	-	2	-	28.6
North Penobscot UT, Penobscot County	208	37 917	7	51	78	33	24	15	-	-	7.2
Northport town, Waldo County	566	39 435	59	123	160	101	64	38	16	5	10.4
North Washington UT, Washington County	217	29 135	37	54	74	26	19	5	-	2	3.2
Northwest Aroostook UT, Aroostook County	13	22 250	-	7	6	-	-	-	-	-	-
Northwest Hancock UT, Hancock County	-	-	-	-	-	-	-	-	-	-	(X)
Northwest Piscataquis UT, Piscataquis County	78	37 500	14	16	22	7	6	8	3	2	16.7
Northwest Somerset UT, Somerset County	9	31 875	-	3	6	-	-	-	-	-	-
North Windham CDP, Cumberland County	1 796	44 395	74	268	677	472	193	91	-	21	6.2
North Yarmouth town, Cumberland County	1 121	60 850	28	86	334	250	222	146	14	41	17.9
Norway CDP, Oxford County	1 186	24 781	197	403	351	122	46	35	17	15	5.6
Norway town, Oxford County	1 985	28 497	255	575	656	267	139	57	21	15	4.7
Oakfield town, Aroostook County	313	25 859	42	109	103	49	6	2	2	-	1.3
Oakland CDP, Kennebec County	1 110	32 700	77	349	323	213	69	64	-	15	7.1
Oakland town, Kennebec County	2 356	34 934	219	573	727	509	147	155	11	15	7.7
Ogunquit town, York County	668	47 727	31	129	194	138	70	58	23	25	15.9
Old Orchard Beach town, York County	4 289	36 568	455	995	1 397	980	271	123	41	27	4.5
Old Orchard Beach CDP, York County	4 289	36 568	455	995	1 397	980	271	123	41	27	4.5
Old Town city, Penobscot County	3 397	29 886	579	904	970	553	202	150	26	13	5.6
Orient town, Aroostook County	65	19 750	14	22	17	11	-	-	1	-	1.5
Orland town, Hancock County	867	39 345	63	189	304	163	97	42	6	3	5.9
Orono town, Penobscot County	2 698	30 619	434	752	628	428	231	177	25	23	8.3
Orono CDP, Penobscot County	2 346	30 262	396	635	589	359	184	141	19	23	7.8
Orrington town, Penobscot County	1 405	44 327	99	215	500	304	219	61	7	-	4.8
Osborn town, Hancock County	27	33 750	3	7	12	5	-	-	-	-	-
Otis town, Hancock County	234	36 250	27	47	64	54	22	14	6	-	8.5
Otisfield town, Oxford County	596	43 304	25	112	237	133	51	28	7	3	6.4
Owls Head town, Knox County	731	40 107	38	144	269	143	63	46	20	8	10.1
Oxbow plantation, Aroostook County	30	33 333	6	4	17	3	-	-	-	-	-
Oxford CDP, Oxford County	468	38 000	22	107	155	126	44	14	-	-	3.0
Oxford town, Oxford County	1 467	36 670	124	293	556	324	114	53	3	-	3.8
Palermo town, Waldo County	497	34 375	56	130	185	75	26	16	2	7	5.0
Palmyra town, Somerset County	775	31 287	110	206	298	115	28	18	-	-	2.3
Paris town, Oxford County	1 989	33 625	207	615	642	331	126	43	18	7	3.4
Parkman town, Piscataquis County	335	28 355	59	91	126	52	7	-	-	-	-
Parsonsfield town, York County	632	32 214	59	153	272	72	53	14	-	9	3.6
Passadumkeag town, Penobscot County	166	35 250	13	43	65	32	5	2	2	4	4.8

Table 14. **Household Income in 1999: 2000**—Con.

[Data based on a sample (except Tables 65-68). For information on confidentiality protection, coverage, sampling error, and nonsampling error, see Appendix G.
For location of definitions, see "How to Use This Census Report"]

State County Place and County Subdivision	Total households	Median income in 1999 (dollars)	Household income in 1999: Less than $10,000	$10,000 to $24,999	$25,000 to $49,999	$50,000 to $74,999	$75,000 to $99,999	$100,000 to $149,999	$150,000 to $199,999	$200,000 or more	Percent of households with income in 1999 of $100,000 or more
PLACE AND COUNTY SUBDIVISION—Con.											
Passamaquoddy Indian Township Reservation, Washington County	236	23 125	59	68	65	23	14	2	2	3	3.0
Passamaquoddy Pleasant Point Reservation, Washington County	217	15 956	64	68	60	14	8	3	-	-	1.4
Patten town, Penobscot County	462	26 900	66	146	150	75	16	2	5	2	1.9
Pembroke town, Washington County	378	23 365	71	135	97	54	18	3	-	-	0.8
Penobscot town, Hancock County	530	37 232	47	97	226	99	31	21	2	7	5.7
Penobscot Indian Island Reservation, Aroostook County	-	-	-	-	-	-	-	-	-	-	(X)
Penobscot Indian Island Reservation, Penobscot County	235	24 653	42	78	73	21	15	3	3	-	2.6
Perham town, Aroostook County	162	25 962	24	52	65	14	3	4	-	-	2.5
Perkins UT, Sagadahoc County	-	-	-	-	-	-	-	-	-	-	(X)
Perry town, Washington County	321	27 788	51	86	105	50	12	12	3	2	5.3
Peru town, Oxford County	598	38 083	44	132	227	139	42	12	-	2	2.3
Phillips town, Franklin County	439	30 579	70	111	168	74	12	1	3	-	0.9
Phippsburg town, Sagadahoc County	850	46 739	77	148	235	206	95	56	20	13	10.5
Pittsfield CDP, Somerset County	1 254	32 941	96	383	412	186	113	64	-	-	5.1
Pittsfield town, Somerset County	1 621	32 868	123	476	554	273	125	64	6	-	4.3
Pittston town, Kennebec County	1 019	39 609	37	230	400	212	87	32	12	9	5.2
Pleasant Ridge plantation, Somerset County	37	19 464	2	18	7	8	-	2	-	-	5.4
Plymouth town, Penobscot County	476	32 768	50	112	183	78	22	29	-	2	6.5
Poland town, Androscoggin County	1 848	47 824	89	303	579	432	242	123	44	36	11.0
Portage Lake town, Aroostook County	181	32 232	19	46	71	36	5	2	2	-	2.2
Porter town, Oxford County	567	33 802	66	137	212	107	30	6	7	2	2.6
Portland city, Cumberland County	29 722	35 650	3 582	6 537	9 591	5 382	2 553	1 258	324	495	7.0
Pownal town, Cumberland County	584	54 219	16	88	149	153	78	70	10	20	17.1
Prentiss UT, Penobscot County	87	15 938	27	26	22	8	2	2	-	-	2.3
Presque Isle city, Aroostook County	3 959	29 325	671	1 010	1 380	543	211	67	42	35	3.6
Princeton town, Washington County	375	28 603	77	91	113	68	18	8	-	-	2.1
Prospect town, Waldo County	259	36 607	16	60	84	62	26	8	-	3	4.2
Randolph town, Kennebec County	857	31 046	101	231	314	165	17	29	-	-	3.4
Randolph CDP, Kennebec County	857	31 046	101	231	314	165	17	29	-	-	3.4
Rangeley town, Franklin County	442	33 382	54	120	142	65	35	17	5	4	5.9
Rangeley plantation, Franklin County	56	34 167	4	9	33	5	2	3	-	-	5.4
Raymond town, Cumberland County	1 603	52 224	61	157	515	452	171	129	44	74	15.4
Readfield town, Kennebec County	865	48 893	39	120	289	223	101	57	21	15	10.8
Reed plantation, Aroostook County	73	21 979	10	32	15	12	-	4	-	-	5.5
Richmond CDP, Sagadahoc County	731	33 750	87	160	242	160	48	26	-	8	4.7
Richmond town, Sagadahoc County	1 290	36 654	110	288	397	329	108	40	-	18	4.5
Ripley town, Somerset County	163	35 250	16	35	64	28	14	6	-	-	3.7
Robbinston town, Washington County	225	33 250	26	58	81	37	17	6	-	-	2.7
Rockland city, Knox County	3 444	30 209	461	1 079	1 157	473	146	106	13	9	3.7
Rockport town, Knox County	1 382	47 155	83	213	414	315	167	102	55	33	13.7
Rome town, Kennebec County	389	42 344	31	87	111	90	30	20	8	12	10.3
Roque Bluffs town, Washington County	144	21 500	40	41	33	13	5	12	-	-	8.3
Roxbury town, Oxford County	171	41 750	18	25	57	45	17	7	2	-	5.3
Rumford CDP, Oxford County	2 201	24 938	426	678	658	235	136	63	5	-	3.1
Rumford town, Oxford County	2 875	27 639	477	794	883	411	190	90	8	22	4.2
Sabattus town, Androscoggin County	1 713	41 897	59	380	605	458	150	54	7	-	3.6
Saco city, York County	6 773	45 105	532	1 374	1 874	1 782	683	390	79	59	7.8
St. Agatha town, Aroostook County	346	30 833	47	99	111	53	27	9	-	-	2.6
St. Albans town, Somerset County	723	28 306	94	232	268	75	41	10	3	-	1.8
St. Francis town, Aroostook County	247	25 125	39	84	73	34	10	7	-	-	2.8
St. George town, Knox County	1 123	41 211	94	238	341	254	90	60	14	32	9.4
St. John plantation, Aroostook County	107	27 250	22	27	38	16	-	1	3	-	3.7
Sandy River plantation, Franklin County	38	31 875	-	11	18	9	-	-	-	-	-
Sanford CDP, York County	4 176	29 881	541	1 170	1 274	771	259	105	16	40	3.9
Sanford town, York County	8 262	34 668	956	1 989	2 552	1 728	633	298	46	60	4.9
Sangerville town, Piscataquis County	547	28 036	83	151	211	75	21	6	-	-	1.1
Scarborough CDP, Cumberland County	1 675	46 705	116	245	535	256	277	187	51	8	14.7
Scarborough town, Cumberland County	6 471	56 491	252	935	1 773	1 249	1 214	687	151	210	16.2
Searsmont town, Waldo County	483	36 708	42	115	186	87	35	12	-	6	3.7
Searsport CDP, Waldo County	518	27 222	79	164	135	97	22	12	-	9	4.1
Searsport town, Waldo County	1 136	31 288	145	302	355	219	72	26	5	12	3.8
Sebago town, Cumberland County	584	40 391	30	108	234	129	48	27	5	3	6.0
Sebec town, Piscataquis County	242	33 125	23	75	94	35	15	-	-	-	-
Seboeis plantation, Penobscot County	14	38 750	1	4	4	5	-	-	-	-	-
Seboomook Lake UT, Somerset County	14	49 167	2	3	3	6	-	-	-	-	-
Sedgwick town, Hancock County	464	35 000	46	106	175	79	33	18	-	7	5.4
Shapleigh town, York County	918	42 026	50	147	386	190	82	55	3	5	6.9
Sherman town, Aroostook County	373	27 574	59	102	128	45	25	9	3	2	3.8
Shirley town, Piscataquis County	91	27 708	9	29	34	11	8	-	-	-	-
Sidney town, Kennebec County	1 304	42 500	71	193	533	291	124	81	8	3	7.1
Skowhegan CDP, Somerset County	2 889	26 726	480	872	939	403	131	48	11	5	2.2
Skowhegan town, Somerset County	3 725	28 390	546	1 052	1 281	497	218	90	23	18	3.5
Smithfield town, Somerset County	372	37 045	27	97	119	68	28	15	5	13	8.9
Smyrna town, Aroostook County	154	25 625	31	45	42	22	13	1	-	-	0.6
Solon town, Somerset County	396	27 266	39	130	159	52	6	9	1	-	2.5
Somerville town, Lincoln County	203	37 125	22	43	77	42	13	6	-	-	3.0
Sorrento town, Hancock County	121	42 125	7	15	49	21	14	10	2	3	12.4
South Aroostook UT, Aroostook County	199	28 750	19	62	63	51	4	-	-	-	-
South Berwick town, York County	2 410	53 201	80	332	662	709	382	203	17	25	10.2
South Bristol town, Lincoln County	408	38 636	41	81	132	70	45	19	4	16	9.6
Southeast Piscataquis UT, Piscataquis County	87	28 036	16	14	41	9	5	2	-	-	2.3
South Eliot CDP, York County	1 427	50 711	63	282	352	323	200	151	14	42	14.5
South Franklin UT, Franklin County	26	24 167	-	14	6	3	1	2	-	-	7.7
South Oxford UT, Oxford County	209	40 750	27	52	47	52	13	14	-	4	8.6
South Paris CDP, Oxford County	1 001	27 569	162	316	310	128	42	38	5	-	4.3

Table 14. **Household Income in 1999: 2000**—Con.

[Data based on a sample (except Tables 65-68). For information on confidentiality protection, coverage, sampling error, and nonsampling error, see Appendix G.
For location of definitions, see "How to Use This Census Report"]

State County Place and County Subdivision	Total households	Median income in 1999 (dollars)	Household income in 1999: Less than $10,000	$10,000 to $24,999	$25,000 to $49,999	$50,000 to $74,999	$75,000 to $99,999	$100,000 to $149,999	$150,000 to $199,999	$200,000 or more	Percent of households with income in 1999 of $100,000 or more
PLACE AND COUNTY SUBDIVISION—Con.											
Southport town, Lincoln County	337	38 125	15	71	124	49	14	35	12	17	19.0
South Portland city, Cumberland County	10 042	42 770	695	1 838	3 315	2 442	962	569	88	133	7.9
South Sanford CDP, York County	1 627	40 901	123	375	535	325	207	51	5	6	3.8
South Thomaston town, Knox County	585	43 594	30	122	186	145	60	29	5	8	7.2
Southwest Harbor town, Hancock County	901	36 555	130	195	249	147	104	55	12	9	8.4
Springfield town, Penobscot County	150	26 875	18	51	55	21	5	-	-	-	-
Springvale CDP, York County	1 435	35 396	236	287	427	335	67	70	13	-	5.8
Square Lake UT, Aroostook County	274	27 692	31	94	75	41	25	2	4	2	2.9
Stacyville town, Penobscot County	154	26 667	23	52	59	6	7	7	-	-	4.5
Standish town, Cumberland County	3 178	50 278	46	560	963	1 012	331	182	38	46	8.4
Starks town, Somerset County	203	30 313	30	59	68	27	11	8	-	-	3.9
Stetson town, Penobscot County	384	30 606	49	106	170	38	11	3	4	3	2.6
Steuben town, Washington County	467	25 208	93	138	169	42	17	5	3	-	1.7
Stockholm town, Aroostook County	111	31 563	7	35	34	26	6	3	-	-	2.7
Stockton Springs town, Waldo County	629	37 050	48	129	220	154	54	17	7	-	3.8
Stoneham town, Oxford County	108	38 611	11	20	43	17	11	4	2	-	5.6
Stonington town, Hancock County	509	28 894	84	133	184	74	14	14	6	-	3.9
Stow town, Oxford County	103	27 125	6	37	33	19	3	2	3	-	4.9
Strong town, Franklin County	492	30 568	67	140	159	84	31	7	2	2	2.2
Sullivan town, Hancock County	477	31 509	63	123	196	64	11	11	3	6	4.2
Sumner town, Oxford County	317	39 196	19	64	124	55	39	14	-	2	5.0
Surry town, Hancock County	550	36 932	55	121	199	109	22	19	19	6	8.0
Swans Island town, Hancock County	143	28 438	25	43	43	22	4	6	-	-	4.2
Swanville town, Waldo County	522	31 417	46	158	189	79	37	11	2	-	2.5
Sweden town, Oxford County	123	30 781	15	39	32	24	4	9	-	-	7.3
Talmadge town, Washington County	31	29 583	7	6	10	3	5	-	-	-	-
Temple town, Franklin County	231	33 750	19	50	98	38	17	5	2	2	3.9
The Forks plantation, Somerset County	29	37 083	4	5	9	2	7	-	-	2	6.9
Thomaston CDP, Knox County	1 044	30 549	182	238	361	148	48	45	14	8	6.4
Thomaston town, Knox County	1 428	33 306	202	319	527	226	65	62	19	8	6.2
Thorndike town, Waldo County	268	26 786	24	100	80	47	12	4	1	-	1.9
Topsfield town, Washington County	103	26 250	8	39	44	4	8	-	-	-	-
Topsham CDP, Sagadahoc County	2 412	45 634	101	410	786	620	303	161	15	16	8.0
Topsham town, Sagadahoc County	3 445	47 682	121	568	1 129	938	404	232	26	27	8.3
Tremont town, Hancock County	659	36 750	57	137	243	118	60	37	2	5	6.7
Trenton town, Hancock County	572	34 808	47	136	190	107	50	28	10	4	7.3
Troy town, Waldo County	367	30 052	37	116	139	45	28	-	-	2	0.5
Turner town, Androscoggin County	1 764	46 207	103	304	535	419	218	77	21	87	10.5
Twombly UT, Penobscot County	-	-	-	-	-	-	-	-	-	-	(X)
Union town, Knox County	861	37 679	67	160	350	207	56	20	1	-	2.4
Unity UT, Kennebec County	17	17 917	4	7	4	2	-	-	-	-	-
Unity CDP, Waldo County	248	18 333	79	73	50	32	8	4	-	2	2.4
Unity town, Waldo County	729	26 927	154	192	205	102	32	35	3	6	6.0
Upton town, Oxford County	30	35 000	6	9	-	8	2	5	-	-	16.7
Van Buren CDP, Aroostook County	1 005	19 441	257	312	289	87	21	34	5	-	3.9
Van Buren town, Aroostook County	1 107	20 038	276	350	327	94	21	34	5	-	3.5
Vanceboro town, Washington County	73	17 386	17	31	16	4	3	-	2	-	2.7
Vassalboro town, Kennebec County	1 541	37 923	128	330	590	316	116	41	13	7	4.0
Veazie town, Penobscot County	721	44 519	62	136	193	156	72	73	9	20	14.1
Verona town, Hancock County	233	41 827	20	37	86	39	34	15	2	-	7.3
Vienna town, Kennebec County	215	36 985	34	38	74	45	16	4	4	-	3.7
Vinalhaven town, Knox County	557	34 087	52	139	166	106	44	25	19	6	9.0
Wade town, Aroostook County	87	34 375	7	22	34	12	10	2	-	-	2.3
Waite town, Washington County	52	35 417	5	9	20	16	2	-	-	-	-
Waldo town, Waldo County	291	29 063	42	85	90	53	12	7	2	-	3.1
Waldoboro CDP, Lincoln County	572	25 682	114	169	182	61	15	21	-	10	5.4
Waldoboro town, Lincoln County	1 987	34 830	234	481	682	385	112	67	-	26	4.7
Wales town, Androscoggin County	476	44 444	22	65	202	119	51	12	5	-	3.6
Wallagrass town, Aroostook County	207	29 464	19	56	89	26	10	7	-	-	3.4
Waltham town, Hancock County	124	39 167	13	23	55	26	7	-	-	-	-
Warren town, Knox County	1 347	35 662	92	259	625	250	68	33	13	7	3.9
Washburn town, Aroostook County	700	30 338	93	206	245	116	25	7	6	2	2.1
Washington town, Knox County	505	35 492	42	111	224	87	32	3	6	-	1.8
Waterboro town, York County	2 229	43 234	99	415	830	586	156	100	12	31	6.4
Waterford town, Oxford County	590	31 458	62	153	220	106	27	16	4	2	3.7
Waterville city, Kennebec County	6 236	26 816	1 076	1 835	1 966	704	319	205	55	76	5.4
Wayne town, Kennebec County	468	45 625	23	82	157	94	49	34	14	15	13.5
Webster plantation, Penobscot County	29	19 583	2	17	8	2	-	-	-	-	-
Weld town, Franklin County	177	37 250	24	42	54	33	14	8	2	-	5.6
Wellington town, Piscataquis County	113	17 083	24	48	25	16	-	-	-	-	-
Wells town, York County	3 995	46 314	265	653	1 291	857	501	288	97	43	10.7
Wesley town, Washington County	52	21 667	14	16	20	-	2	-	-	-	-
West Bath town, Sagadahoc County	746	45 326	37	97	288	169	82	44	10	19	9.8
Westbrook city, Cumberland County	6 855	37 873	554	1 565	2 233	1 517	613	271	76	26	5.4
West Central Franklin UT, Franklin County	-	-	-	-	-	-	-	-	-	-	(X)
Westfield town, Aroostook County	222	27 083	29	67	82	32	10	2	-	-	0.9
West Forks plantation, Somerset County	20	39 167	-	3	8	5	4	-	-	-	-
West Gardiner town, Kennebec County	1 109	45 434	55	196	402	260	113	63	6	14	7.5
West Kennebunk CDP, York County	325	42 125	19	50	125	84	21	19	7	-	8.0
Westmanland town, Aroostook County	35	30 750	12	4	15	2	2	-	-	-	-
Weston town, Aroostook County	84	21 429	18	29	25	11	1	-	-	-	-
West Paris town, Oxford County	646	30 000	93	177	225	104	32	13	-	2	2.3
Westport town, Lincoln County	317	39 010	10	73	124	60	25	16	6	3	7.9
Whitefield town, Lincoln County	859	38 477	56	204	346	149	55	41	-	8	5.7
Whiting town, Washington County	169	28 304	23	51	64	26	2	3	-	-	1.8
Whitney UT, Penobscot County	-	-	-	-	-	-	-	-	-	-	(X)
Whitneyville town, Washington County	98	30 000	13	29	29	21	6	-	-	-	-
Willimantic town, Piscataquis County	61	26 250	11	18	22	4	6	-	-	-	-
Wilton CDP, Franklin County	910	31 161	73	313	240	153	89	24	11	7	4.6

Table 14. **Household Income in 1999: 2000**—Con.

[Data based on a sample (except Tables 65-68). For information on confidentiality protection, coverage, sampling error, and nonsampling error, see Appendix G.
For location of definitions, see "How to Use This Census Report"]

State County Place and County Subdivision	Total households	Median income in 1999 (dollars)	Household income in 1999								Percent of households with income in 1999 of $100,000 or more
			Less than $10,000	$10,000 to $24,999	$25,000 to $49,999	$50,000 to $74,999	$75,000 to $99,999	$100,000 to $149,999	$150,000 to $199,999	$200,000 or more	
PLACE AND COUNTY SUBDIVISION—Con.											
Wilton town, Franklin County	1 665	34 563	123	511	476	294	158	79	11	13	6.2
Windham town, Cumberland County	5 543	46 526	208	934	1 865	1 453	602	385	21	75	8.7
Windsor town, Kennebec County	839	40 039	52	176	340	187	42	32	5	5	5.0
Winn town, Penobscot County	168	28 409	10	63	61	18	4	10	2	-	7.1
Winslow CDP, Kennebec County	3 261	39 580	277	765	1 045	750	290	126	-	8	4.1
Winslow town, Kennebec County	3 261	39 580	277	765	1 045	750	290	126	-	8	4.1
Winter Harbor town, Hancock County	426	28 571	41	149	167	39	17	11	2	-	3.1
Winterport CDP, Waldo County	540	35 000	54	143	172	98	34	28	11	-	7.2
Winterport town, Waldo County	1 378	40 776	122	294	375	301	186	89	11	-	7.3
Winterville plantation, Aroostook County	85	27 917	10	29	26	12	4	2	2	-	4.7
Winthrop CDP, Kennebec County	1 179	38 403	102	240	386	236	156	59	-	-	5.0
Winthrop town, Kennebec County	2 504	41 733	264	411	859	497	341	114	14	4	5.3
Wiscasset CDP, Lincoln County	512	30 341	61	149	144	56	73	29	-	-	5.7
Wiscasset town, Lincoln County	1 476	37 378	110	363	496	257	154	89	7	-	6.5
Woodland town, Aroostook County	522	28 929	75	143	185	79	26	10	2	2	2.7
Woodland CDP, Washington County	449	32 179	41	128	165	67	28	16	2	2	4.5
Woodstock town, Oxford County	529	35 642	46	107	237	89	25	14	7	4	4.7
Woodville town, Penobscot County	95	35 625	2	33	25	26	6	3	-	-	3.2
Woolwich town, Sagadahoc County	1 114	41 741	50	202	401	236	120	70	20	15	9.4
Wyman UT, Franklin County	33	26 875	-	15	12	6	-	-	-	-	-
Yarmouth CDP, Cumberland County	1 444	51 271	90	264	338	278	163	148	54	109	21.5
Yarmouth town, Cumberland County	3 438	58 030	186	491	758	745	467	450	82	259	23.0
York town, York County	5 233	56 171	241	690	1 395	1 098	798	567	143	301	19.3
York Harbor CDP, York County	1 399	53 969	80	243	331	236	262	104	52	91	17.7

Table 15. **Poverty Status in 1999: 2000**

[Data based on a sample (except Tables 65-68). For information on confidentiality protection, coverage, sampling error, and nonsampling error, see Appendix G.
For location of definitions, see "How to Use This Census Report"]

State County County Subdivision Place	Population for whom poverty status is determined									Families with income in 1999 below poverty level			
		Income in 1999 below poverty level								All families		Families with female householder, no husband present, with related children under 18 years	
		All ages		Related children				Population 65 years and over					
				Under 18 years		5 to 17 years							
	Total	Number	Percent	Number	Percent	Number	Percent	Number	Percent	Number	Percent	Number	Percent
The State	**1 240 893**	**135 501**	**10.9**	**37 952**	**13.0**	**26 734**	**12.0**	**17 879**	**10.2**	**26 611**	**7.8**	**12 183**	**36.4**
Androscoggin County	100 164	11 115	11.1	3 294	13.8	2 134	11.9	1 532	11.0	2 067	7.5	1 132	36.0
Auburn city	22 347	2 688	12.0	855	16.6	547	14.3	406	11.8	536	9.0	293	36.8
Durham town	3 373	221	6.6	74	8.2	39	5.7	22	9.8	59	5.9	9	20.5
Greene town	4 046	265	6.5	72	6.9	41	5.0	20	5.5	59	5.0	17	23.9
Leeds town	1 993	196	9.8	53	9.7	44	9.9	18	9.7	33	5.9	9	30.0
Lewiston city	33 344	5 159	15.5	1 486	20.9	963	18.6	737	12.5	872	10.0	543	43.5
Lisbon town	8 994	758	8.4	246	10.6	163	9.5	86	8.3	167	6.7	81	29.8
Lisbon Falls CDP	4 412	451	10.2	170	14.6	112	12.7	22	4.6	104	8.5	47	28.8
Livermore town	2 100	108	5.1	21	4.3	13	3.6	8	2.8	12	2.0	4	12.9
Livermore Falls town	3 142	493	15.7	151	17.7	95	14.8	58	13.2	113	13.2	76	54.3
Livermore Falls CDP	1 638	318	19.4	85	20.5	44	14.9	34	13.4	66	14.9	35	62.5
Mechanic Falls town	3 067	423	13.8	145	18.0	114	18.8	67	18.7	88	10.4	48	43.6
Mechanic Falls CDP	2 368	375	15.8	137	22.1	106	22.9	67	21.8	72	11.3	44	45.4
Minot town	2 228	137	6.1	31	5.2	19	4.0	25	13.5	24	3.7	9	28.1
Poland town	4 825	165	3.4	24	2.0	-	-	23	4.7	26	1.8	13	15.7
Sabattus town	4 440	126	2.8	22	2.0	13	1.5	14	3.2	21	1.5	13	8.1
Turner town	4 966	272	5.5	80	5.5	55	5.0	32	7.1	36	2.6	12	13.0
Wales town	1 299	104	8.0	34	9.7	28	10.6	16	14.3	21	5.6	5	14.7
Aroostook County	71 993	10 313	14.3	2 603	16.2	1 831	14.7	1 891	16.0	2 015	9.8	725	43.2
Allagash town	271	51	18.8	12	27.3	10	25.6	16	23.5	11	15.1	7	100.0
Amity town	193	29	15.0	14	27.5	5	11.9	-	-	8	13.3	1	100.0
Ashland town	1 500	145	9.7	27	7.4	15	5.2	35	15.2	25	6.1	11	47.8
Bancroft town	40	7	17.5	2	33.3	2	50.0	-	-	1	8.3	1	100.0
Blaine town	792	82	10.4	17	7.9	9	5.2	21	16.8	17	7.5	4	44.4
Mars Hill-Blaine CDP (part)	399	45	11.3	6	6.5	-	-	16	19.5	11	9.7	2	100.0
Bridgewater town	614	108	17.6	32	23.7	28	25.9	18	16.5	23	12.7	3	60.0
Caribou city	8 167	1 013	12.4	248	13.7	168	12.6	163	11.9	195	8.4	51	23.9
Cary plantation	199	28	14.1	5	20.0	4	21.1	7	17.5	6	9.1	2	100.0
Castle Hill town	432	51	11.8	8	9.3	5	7.8	16	21.9	10	8.1	2	50.0
Caswell town	293	58	19.8	4	8.9	-	-	23	38.3	16	16.3	-	-
Central Aroostook UT	101	39	38.6	6	75.0	3	60.0	2	10.5	10	30.3	-	(X)
Chapman town	468	41	8.8	13	11.3	7	9.1	6	11.3	7	5.0	-	-
Connor UT	416	49	11.8	13	11.8	13	14.0	10	23.3	7	5.9	-	-
Crystal town	280	24	8.6	9	15.8	9	20.9	2	4.3	5	6.0	5	71.4
Cyr plantation	121	12	9.9	2	5.0	2	5.9	-	-	4	12.5	-	(X)
Dyer Brook town	199	11	5.5	6	15.4	6	18.2	-	-	2	2.9	-	(X)
Eagle Lake town	778	170	21.9	25	17.4	21	17.5	60	40.5	23	11.4	15	46.9
Easton town	1 243	155	12.5	53	18.8	47	21.3	25	13.5	26	7.4	9	36.0
Fort Fairfield town	3 579	599	16.7	186	22.0	97	14.7	152	25.0	102	9.8	47	40.9
Fort Fairfield CDP	1 590	276	17.4	73	22.6	26	10.5	80	22.5	34	8.3	25	49.0
Fort Kent town	4 055	589	14.5	126	13.7	95	13.7	113	18.2	103	9.5	34	82.9
Fort Kent CDP	1 753	398	22.7	89	25.0	58	21.1	84	20.2	56	12.8	25	100.0
Frenchville town	1 181	116	9.8	33	11.3	30	13.3	22	12.4	28	7.9	2	20.0
Garfield plantation	73	14	19.2	8	47.1	5	45.5	1	5.9	3	13.6	3	100.0
Glenwood plantation	-	-	(X)	-	(X)	-	(X)	-	(X)	-	(X)	-	(X)
Grand Isle town	516	90	17.4	34	32.1	25	28.4	8	9.2	21	12.7	8	57.1
Hamlin town	270	27	10.0	8	15.1	8	16.3	8	20.0	8	9.9	4	57.1
Hammond town	91	4	4.4	-	-	-	-	4	36.4	-	-	-	-
Haynesville town	124	12	9.7	2	6.5	-	-	3	10.7	2	5.6	-	-
Hersey town	67	7	10.4	-	-	-	-	-	-	2	10.0	-	(X)
Hodgdon town	1 236	215	17.4	68	20.2	55	20.2	39	26.9	56	15.6	16	66.7
Houlton town	6 162	1 091	17.7	307	21.0	197	18.4	192	15.8	227	13.5	112	48.7
Houlton CDP	4 869	859	17.6	228	20.3	159	18.6	168	16.0	169	13.1	88	45.6
Island Falls town	798	113	14.2	30	19.1	16	13.9	19	11.6	25	10.5	11	68.8
Limestone town	2 169	437	20.1	75	15.9	37	9.9	27	12.4	42	7.7	25	38.5
Limestone CDP	1 224	328	26.8	39	15.4	28	13.1	-	-	18	6.8	8	25.0
Loring AFB CDP	160	8	5.0	-	-	-	-	-	(X)	-	-	-	(X)
Linneus town	885	155	17.5	32	14.2	17	9.7	12	18.2	35	14.3	12	60.0
Littleton town	951	126	13.2	25	11.6	25	14.9	40	25.0	22	7.9	-	-
Ludlow town	401	88	21.9	36	36.0	27	32.5	4	8.9	25	21.0	12	66.7
Macwahoc plantation	91	15	16.5	1	12.5	1	16.7	6	60.0	5	12.8	1	50.0
Madawaska town	4 427	507	11.5	124	13.9	100	14.3	93	11.8	98	7.5	55	59.1
Madawaska CDP	3 205	291	9.1	48	7.8	37	7.8	85	12.6	40	4.4	35	47.9
Mapleton town	1 897	117	6.2	28	6.2	22	6.0	14	6.2	20	3.7	10	31.3
Mars Hill town	1 444	239	16.6	66	19.3	39	14.6	59	19.9	57	13.4	17	56.7
Mars Hill-Blaine CDP (part)	982	191	19.5	51	25.2	28	18.9	49	21.5	42	14.5	14	56.0
Masardis town	270	19	7.0	-	-	-	-	2	5.7	-	-	-	(X)
Merrill town	250	41	16.4	16	22.9	14	22.2	8	22.9	11	14.9	2	33.3
Monticello town	783	95	12.1	12	6.8	9	6.3	38	22.6	15	6.8	-	-
Moro plantation	57	2	3.5	-	-	-	-	-	-	-	-	-	(X)
Nashville plantation	54	10	18.5	2	11.8	2	16.7	3	42.9	2	13.3	2	100.0
New Canada town	313	30	9.6	14	16.1	14	19.2	-	-	8	8.2	2	100.0
New Limerick town	528	55	10.4	6	5.0	6	6.5	22	22.7	16	10.3	2	25.0
New Sweden town	619	89	14.4	33	24.4	31	25.8	10	11.8	19	10.4	2	50.0
Northwest Aroostook UT	25	-	-	-	-	-	-	-	-	-	-	-	(X)
Oakfield town	734	108	14.7	33	21.4	27	20.9	28	17.2	23	10.7	7	41.2
Orient town	159	47	29.6	11	29.7	11	33.3	2	6.5	8	18.2	4	100.0
Oxbow plantation	51	11	21.6	2	50.0	-	-	-	-	4	18.2	-	-
Penobscot Indian Island Reservation	-	-	(X)	-	(X)	-	(X)	-	(X)	-	(X)	-	(X)
Perham town	430	48	11.2	17	17.2	17	20.5	6	6.5	9	7.8	2	22.2
Portage Lake town	356	35	9.8	-	-	-	-	17	22.4	9	8.2	-	-
Presque Isle city	8 947	1 295	14.5	321	16.1	184	12.3	218	15.2	226	9.2	109	34.6
Reed plantation	225	38	16.9	10	14.7	7	11.3	3	11.1	10	16.4	1	20.0
St. Agatha town	801	80	10.0	9	6.4	4	3.5	29	22.5	16	6.6	4	100.0
St. Francis town	584	45	7.7	-	-	-	-	17	16.3	7	3.8	-	-
St. John plantation	273	22	8.1	2	3.2	2	3.6	9	20.9	5	6.6	-	(X)

Table 15. **Poverty Status in 1999: 2000**—Con.

[Data based on a sample (except Tables 65-68). For information on confidentiality protection, coverage, sampling error, and nonsampling error, see Appendix G.
For location of definitions, see "How to Use This Census Report"]

State County County Subdivision Place	Population for whom poverty status is determined									Families with income in 1999 below poverty level			
		Income in 1999 below poverty level								All families		Families with female householder, no husband present, with related children under 18 years	
		All ages		Related children				Population 65 years and over					
				Under 18 years		5 to 17 years							
	Total	Number	Percent	Number	Percent	Number	Percent	Number	Percent	Number	Percent	Number	Percent
Aroostook County—Con.													
Sherman town	934	126	13.5	35	16.3	35	20.2	23	14.2	32	11.2	5	38.5
Smyrna town	423	86	20.3	28	24.1	28	28.0	16	26.7	18	16.4	4	40.0
South Aroostook UT	486	71	14.6	16	15.0	13	14.0	16	21.3	13	9.6	2	50.0
Square Lake UT	610	99	16.2	29	27.9	19	24.1	18	13.7	20	10.3	4	50.0
Stockholm town	281	24	8.5	8	12.5	4	8.9	2	3.6	7	8.4	7	100.0
Van Buren town	2 470	546	22.1	121	25.9	88	25.1	72	14.5	106	15.2	36	51.4
Van Buren CDP	2 167	503	23.2	121	31.0	88	30.8	60	12.7	99	16.1	36	51.4
Wade town	228	22	9.6	7	13.7	5	11.1	4	14.3	4	6.2	1	100.0
Wallagrass town	549	63	11.5	12	8.5	7	7.5	18	23.7	15	9.5	3	42.9
Washburn town	1 644	218	13.3	63	18.7	51	21.0	29	10.2	47	9.5	21	45.7
Westfield town	526	79	15.0	25	21.9	21	23.9	19	28.4	14	8.8	5	55.6
Westmanland town	72	6	8.3	-	-	-	-	6	37.5	3	15.0	-	(X)
Weston town	197	68	34.5	22	50.0	20	52.6	5	25.0	19	29.7	-	(X)
Winterville plantation	195	16	8.2	2	5.3	2	6.9	-	-	7	10.1	4	100.0
Woodland town	1 395	185	13.3	62	17.5	60	20.4	31	19.6	45	11.6	16	57.1
Cumberland County	257 982	20 352	7.9	5 484	9.1	3 887	8.6	2 499	7.4	3 527	5.2	2 047	30.6
Baldwin town	1 285	144	11.2	43	13.9	20	8.7	18	9.5	32	8.2	10	40.0
Bridgton town	4 780	750	15.7	127	12.6	86	11.1	35	4.8	122	9.3	60	48.8
Bridgton CDP	2 408	511	21.2	65	14.7	30	9.0	30	7.2	66	10.7	36	46.2
Brunswick town	19 301	1 549	8.0	409	8.6	296	8.5	267	8.1	259	5.0	195	34.7
Brunswick CDP	13 205	1 280	9.7	297	9.9	193	8.7	253	9.6	193	5.7	135	36.8
Brunswick Station CDP	1 103	55	5.0	21	5.1	21	9.3	-	(X)	8	2.5	8	21.1
Cape Elizabeth town	8 927	280	3.1	36	1.5	36	1.9	110	8.1	33	1.3	22	15.4
Casco town	3 388	276	8.1	68	8.5	45	7.5	36	9.8	51	5.3	17	17.5
Cumberland town	7 159	217	3.0	18	0.8	18	1.1	49	6.2	49	2.4	8	5.9
Cumberland Center CDP	2 599	52	2.0	18	2.0	18	2.7	8	4.2	17	2.3	8	7.8
Falmouth town	10 083	375	3.7	88	3.2	83	4.0	70	4.7	50	1.8	12	9.8
Falmouth Foreside CDP	1 751	42	2.4	16	3.4	11	3.0	6	2.0	6	1.2	6	15.8
Freeport town	7 648	451	5.9	135	7.0	61	4.2	91	10.4	88	4.0	43	20.5
Freeport CDP	1 658	267	16.1	105	31.5	42	17.6	38	18.9	44	11.1	36	39.1
Frye Island town	-	-	(X)	-	(X)	-	(X)	-	(X)	-	(X)	-	(X)
Gorham town	13 007	957	7.4	351	9.7	265	9.7	89	6.7	182	5.1	103	28.3
Gorham CDP	3 109	291	9.4	60	8.4	53	9.8	56	8.6	33	4.2	33	41.3
Little Falls-South Windham CDP (part)	634	31	4.9	10	6.9	-	-	-	-	8	4.5	-	-
Gray town	6 776	175	2.6	39	2.3	24	1.9	-	-	24	1.3	24	28.9
Harpswell town	5 219	290	5.6	68	6.8	63	8.4	38	3.8	50	3.3	36	32.4
Harrison town	2 281	211	9.3	54	9.8	43	10.4	18	5.9	45	6.9	17	26.2
Long Island town	201	20	10.0	5	8.6	5	9.6	4	11.1	6	10.0	4	30.8
Naples town	3 267	249	7.6	84	10.4	46	7.3	11	2.3	67	6.9	36	36.0
New Gloucester town	4 745	254	5.4	101	7.6	73	7.5	33	9.3	54	4.0	18	19.6
North Yarmouth town	3 175	72	2.3	11	1.2	11	1.6	8	3.3	6	0.6	-	-
Portland city	62 878	8 844	14.1	2 370	20.0	1 684	19.3	1 000	11.9	1 331	9.7	868	40.1
Pownal town	1 484	64	4.3	23	7.0	20	7.8	3	1.5	12	2.6	-	-
Raymond town	4 277	173	4.0	42	3.8	35	4.1	18	4.0	42	3.4	12	19.7
Scarborough town	16 724	677	4.0	115	2.7	85	2.7	62	3.0	141	3.0	58	19.5
Scarborough CDP	4 105	315	7.7	59	6.4	59	9.1	20	3.0	59	5.2	33	30.6
Sebago town	1 432	83	5.8	25	7.6	25	9.2	7	3.3	17	4.0	6	18.8
South Portland city	22 825	1 523	6.7	369	7.5	243	6.8	239	7.2	296	4.9	170	28.4
Standish town	8 651	310	3.6	88	3.8	54	3.1	-	-	47	1.9	32	17.6
Westbrook city	15 958	1 329	8.3	506	13.7	347	12.9	135	5.7	289	6.7	207	37.2
Windham town	14 267	714	5.0	204	5.7	136	5.1	109	7.5	142	3.5	43	14.5
Little Falls-South Windham CDP (part)	437	25	5.7	-	-	-	-	-	-	-	-	-	-
North Windham CDP	4 533	247	5.4	80	6.9	55	6.2	50	9.8	58	4.4	15	13.2
Yarmouth town	8 244	365	4.4	105	5.2	83	5.1	49	4.3	92	4.0	46	23.1
Yarmouth CDP	3 475	155	4.5	59	6.0	37	4.8	37	8.7	34	3.5	34	30.6
Franklin County	28 268	4 121	14.6	1 208	17.9	923	17.5	382	9.5	833	10.7	352	46.4
Avon town	490	98	20.0	29	24.4	21	22.1	21	25.0	27	18.4	11	50.0
Carrabassett Valley town	373	26	7.0	3	3.9	3	5.2	2	6.1	2	1.9	2	50.0
Carthage town	491	63	12.8	20	17.4	12	15.0	-	-	12	8.2	2	25.0
Chesterville town	1 170	149	12.7	32	10.7	21	9.5	19	15.2	33	10.0	-	-
Coplin plantation	177	24	13.6	11	23.9	8	21.1	2	7.4	9	15.8	2	50.0
Dallas plantation	245	28	11.4	5	13.5	-	-	2	3.8	5	6.4	-	-
East Central Franklin UT	508	70	13.8	29	26.1	24	24.7	6	9.0	20	12.8	13	68.4
Eustis town	671	96	14.3	18	10.8	10	7.4	8	9.4	12	7.7	4	22.2
Farmington town	6 345	1 431	22.6	419	30.6	332	30.8	55	5.4	286	18.0	143	78.1
Farmington CDP	3 159	1 056	33.4	279	46.6	192	40.1	27	4.6	215	31.3	129	84.3
Industry town	773	140	18.1	39	20.6	20	14.7	18	18.0	28	13.1	3	60.0
Jay town	4 979	517	10.4	168	12.8	141	13.6	56	7.9	127	8.7	80	45.2
Chisholm CDP	1 413	156	11.0	49	17.4	31	13.3	15	4.6	33	7.2	25	39.7
Kingfield town	1 116	106	9.5	28	9.3	17	7.8	22	14.9	15	5.1	7	25.0
Madrid town	145	8	5.5	-	-	-	-	5	29.4	-	-	-	-
New Sharon town	1 290	201	15.6	97	31.2	82	32.7	9	5.5	45	12.3	15	46.9
New Vineyard town	723	101	14.0	24	12.2	16	10.3	18	21.4	23	11.4	4	26.7
North Franklin UT	40	4	10.0	-	-	-	-	-	-	2	20.0	-	(X)
Phillips town	1 028	172	16.7	47	20.6	38	21.6	26	20.5	27	9.3	11	39.3
Rangeley town	1 046	122	11.7	37	15.0	21	11.1	21	10.1	26	9.3	13	48.1
Rangeley plantation	120	8	6.7	-	-	-	-	-	-	2	4.9	-	(X)
Sandy River plantation	78	-	-	-	-	-	-	-	-	-	-	-	(X)
South Franklin UT	74	25	33.8	12	52.2	12	57.1	-	-	5	26.3	5	100.0
Strong town	1 248	191	15.3	54	17.3	46	19.3	18	10.7	31	9.0	13	31.7
Temple town	576	58	10.1	15	10.1	6	5.1	13	22.8	13	7.6	4	28.6
Weld town	413	58	14.0	20	20.8	18	22.5	7	13.0	19	14.1	8	80.0
West Central Franklin UT	-	-	(X)	-	(X)	-	(X)	-	(X)	-	(X)	-	(X)
Wilton town	4 086	423	10.4	101	10.2	75	9.6	54	9.8	64	5.6	12	11.2
Wilton CDP	2 082	303	14.6	87	20.7	61	19.7	37	12.8	40	7.4	12	16.9
Wyman UT	63	2	3.2	-	-	-	(X)	-	-	-	-	-	(X)

Table 15. **Poverty Status in 1999: 2000**—Con.

[Data based on a sample (except Tables 65-68). For information on confidentiality protection, coverage, sampling error, and nonsampling error, see Appendix G.
For location of definitions, see "How to Use This Census Report"]

State County County Subdivision Place	Population for whom poverty status is determined									Families with income in 1999 below poverty level			
		Income in 1999 below poverty level								All families		Families with female householder, no husband present, with related children under 18 years	
		All ages		Related children				Population 65 years and over					
				Under 18 years		5 to 17 years							
	Total	Number	Percent	Number	Percent	Number	Percent	Number	Percent	Number	Percent	Number	Percent
Hancock County	50 394	5 159	10.2	1 327	11.9	990	11.3	755	9.5	997	7.0	381	31.1
Amherst town	222	33	14.9	4	10.5	4	13.8	1	4.0	5	8.1	2	100.0
Aurora town	107	15	14.0	5	14.3	5	20.8	1	8.3	6	22.2	4	57.1
Bar Harbor town	4 617	413	8.9	62	6.7	62	8.4	57	8.3	56	4.9	14	16.1
Bar Harbor CDP	2 467	253	10.3	26	6.1	26	7.1	33	7.5	25	4.4	14	22.6
Blue Hill town	2 375	321	13.5	85	17.4	64	15.3	58	12.8	63	9.3	22	31.4
Brooklin town	851	108	12.7	40	21.3	26	17.3	15	9.3	17	6.9	8	47.1
Brooksville town	906	88	9.7	21	13.5	17	15.2	4	2.2	21	7.6	10	58.8
Bucksport town	4 884	526	10.8	153	12.8	121	13.1	61	9.1	129	9.4	66	43.4
Bucksport CDP	2 984	353	11.8	94	11.8	75	12.2	33	7.8	89	11.2	60	53.6
Castine town	815	98	12.0	14	10.9	10	11.0	9	4.7	7	3.2	4	57.1
Central Hancock UT	150	31	20.7	4	14.3	4	21.1	7	33.3	5	15.2	5	62.5
Cranberry Isles town	128	17	13.3	-	-	-	-	11	28.2	2	5.7	-	-
Dedham town	1 414	74	5.2	18	5.4	12	4.3	12	9.1	14	3.4	10	32.3
Deer Isle town	1 838	161	8.8	26	5.8	24	6.9	42	11.8	31	5.9	11	29.7
Eastbrook town	369	56	15.2	27	29.7	22	29.3	1	2.7	10	9.5	6	54.5
East Hancock UT	72	2	2.8	-	-	-	-	2	13.3	-	-	-	-
Ellsworth city	6 273	580	9.2	130	9.4	101	9.5	83	8.3	103	5.7	27	13.6
Franklin town	1 361	217	15.9	45	15.8	30	14.3	46	23.4	42	10.7	15	60.0
Frenchboro town	28	2	7.1	-	-	-	-	-	-	-	-	-	(X)
Gouldsboro town	1 870	194	10.4	60	14.9	34	11.0	26	8.5	38	7.0	12	44.4
Great Pond town	42	2	4.8	-	-	-	-	2	40.0	-	-	-	(X)
Hancock town	2 124	211	9.9	60	12.3	41	11.8	31	8.9	42	6.9	18	25.7
Lamoine town	1 488	131	8.8	47	13.8	33	12.1	12	5.4	23	5.3	7	20.0
Mariaville town	378	47	12.4	18	15.1	18	16.7	9	47.4	12	12.5	-	-
Mount Desert town	2 099	108	5.1	18	4.2	9	2.5	34	9.3	19	3.2	11	22.9
Northwest Hancock UT	-	-	(X)	-	(X)	-	(X)	-	(X)	-	(X)	-	(X)
Orland town	2 120	238	11.2	94	18.3	64	16.0	11	4.2	52	8.5	22	44.9
Osborn town	82	9	11.0	-	-	-	-	3	33.3	-	-	-	-
Otis town	548	52	9.5	13	10.3	9	9.3	9	14.5	14	8.4	9	56.3
Penobscot town	1 252	100	8.0	34	12.5	23	10.6	21	10.5	15	4.0	8	28.6
Sedgwick town	1 085	92	8.5	25	9.7	11	5.5	8	4.7	21	6.9	6	27.3
Sorrento town	282	16	5.7	8	17.4	8	21.6	2	3.0	3	3.4	3	75.0
Southwest Harbor town	1 929	231	12.0	70	17.3	57	17.5	24	6.3	49	8.8	18	50.0
Stonington town	1 113	141	12.7	24	10.6	22	11.9	36	16.5	31	9.6	14	50.0
Sullivan town	1 178	160	13.6	35	12.4	26	12.0	27	16.8	27	8.0	2	8.0
Surry town	1 353	197	14.6	70	22.5	52	21.2	17	9.5	45	11.4	18	52.9
Swans Island town	337	54	16.0	11	15.1	9	16.1	15	21.7	11	11.3	3	100.0
Tremont town	1 527	113	7.4	30	8.7	23	8.6	18	8.0	22	5.0	11	27.5
Trenton town	1 362	136	10.0	38	11.5	32	12.5	17	8.5	24	6.2	4	11.4
Verona town	536	35	6.5	2	2.1	-	-	12	10.6	10	5.7	3	33.3
Waltham town	330	46	13.9	12	12.8	10	13.9	2	14.3	13	15.1	6	100.0
Winter Harbor town	949	104	11.0	24	10.3	7	4.5	9	6.1	15	5.5	2	6.3
Kennebec County	113 534	12 637	11.1	3 592	13.2	2 482	11.9	1 624	10.2	2 655	8.5	1 274	35.5
Albion town	1 910	229	12.0	78	16.1	56	14.9	9	3.4	48	8.9	18	51.4
Augusta city	17 978	2 696	15.0	709	19.2	473	16.9	305	9.8	532	11.4	272	40.4
Belgrade town	2 953	283	9.6	82	11.3	66	11.1	33	9.8	74	8.4	34	37.8
Benton town	2 549	261	10.2	73	11.6	29	6.0	2	0.7	47	6.1	10	18.2
Chelsea town	2 417	364	15.1	95	16.0	75	16.3	47	21.7	96	13.6	18	23.4
China town	4 068	151	3.7	17	1.5	17	1.9	27	7.0	25	2.1	7	5.6
Clinton town	3 334	435	13.0	141	16.3	86	13.4	21	6.6	97	10.1	35	33.0
Clinton CDP	1 282	267	20.8	97	29.9	59	24.5	11	6.6	61	15.7	28	38.4
Farmingdale town	2 747	261	9.5	81	13.5	30	6.7	27	6.2	67	8.6	45	42.1
Farmingdale CDP	1 898	220	11.6	77	17.3	26	8.2	12	3.8	60	11.2	42	41.6
Fayette town	1 039	98	9.4	36	14.3	27	13.8	9	8.1	16	5.4	7	46.7
Gardiner city	6 085	821	13.5	251	17.2	176	15.8	112	14.9	183	11.4	109	58.9
Hallowell city	2 369	189	8.0	33	6.6	16	4.0	14	4.0	23	3.8	10	12.7
Litchfield town	3 098	252	8.1	66	8.2	52	8.4	17	5.5	51	5.7	9	17.3
Manchester town	2 461	61	2.5	15	2.5	15	3.2	8	2.2	13	1.8	7	13.7
Monmouth town	3 765	347	9.2	118	11.5	85	10.9	65	17.0	103	9.6	53	56.4
Mount Vernon town	1 512	108	7.1	25	6.7	18	5.7	8	5.5	18	4.1	7	20.6
Oakland town	5 928	600	10.1	177	11.4	120	10.1	32	4.9	150	9.0	95	43.2
Oakland CDP	2 829	344	12.2	103	15.4	73	15.0	19	5.6	84	10.5	45	37.8
Pittston town	2 481	181	7.3	36	6.6	19	4.4	37	12.6	38	5.4	11	31.4
Randolph town	1 963	205	10.4	64	13.2	37	10.1	43	12.2	51	9.1	38	38.4
Randolph CDP	1 963	205	10.4	64	13.2	37	10.1	43	12.2	51	9.1	38	38.4
Readfield town	2 360	122	5.2	24	3.5	24	4.5	17	6.7	31	4.6	5	8.3
Rome town	975	107	11.0	34	14.5	30	15.5	15	13.3	20	7.0	5	21.7
Sidney town	3 469	258	7.4	62	6.6	30	4.3	17	5.9	45	4.6	12	15.2
Unity UT	41	13	31.7	4	33.3	4	36.4	-	-	2	16.7	-	-
Vassalboro town	4 014	426	10.6	110	10.4	67	8.1	49	10.6	95	8.3	31	31.0
Vienna town	529	49	9.3	6	4.6	6	5.4	13	22.8	9	5.7	-	(X)
Waterville city	13 535	2 594	19.2	883	29.7	639	29.5	385	14.7	514	15.1	292	45.4
Wayne town	1 110	65	5.9	12	4.7	11	5.0	16	8.3	13	3.9	2	10.0
West Gardiner town	2 933	155	5.3	21	2.7	10	1.8	9	3.0	28	3.4	16	21.9
Windsor town	2 189	207	9.5	77	13.3	55	12.4	26	11.2	34	5.5	9	18.4
Winslow town	7 679	535	7.0	129	7.1	114	7.8	135	9.9	80	3.7	42	19.6
Winslow CDP	7 679	535	7.0	129	7.1	114	7.8	135	9.9	80	3.7	42	19.6
Winthrop town	6 043	564	9.3	133	9.6	95	8.7	126	14.0	152	8.7	75	38.1
Winthrop CDP	2 768	265	9.6	74	12.4	50	9.8	50	10.8	54	7.2	32	38.6
Knox County	38 292	3 865	10.1	1 029	11.9	717	10.8	525	8.0	695	6.4	269	24.9
Appleton town	1 270	100	7.9	31	8.4	20	7.1	13	9.8	16	4.6	3	10.0
Camden town	5 022	403	8.0	65	6.5	57	7.3	75	7.2	79	5.5	27	18.1
Camden CDP	3 856	385	10.0	65	9.0	57	9.8	75	9.7	69	6.2	27	21.1
Criehaven UT	-	-	(X)	-	(X)	-	(X)	-	(X)	-	(X)	-	(X)
Cushing town	1 316	169	12.8	59	20.6	46	21.9	13	5.9	29	7.6	10	37.0
Friendship town	1 194	131	11.0	40	16.7	22	11.8	26	11.0	29	8.3	6	75.0

Table 15. **Poverty Status in 1999: 2000**—Con.

[Data based on a sample (except Tables 65-68). For information on confidentiality protection, coverage, sampling error, and nonsampling error, see Appendix G.
For location of definitions, see "How to Use This Census Report"]

State County County Subdivision Place	Population for whom poverty status is determined									Families with income in 1999 below poverty level			
		Income in 1999 below poverty level								All families		Families with female householder, no husband present, with related children under 18 years	
		All ages		Related children				Population 65 years and over					
				Under 18 years		5 to 17 years							
	Total	Number	Percent	Number	Percent	Number	Percent	Number	Percent	Number	Percent	Number	Percent
Knox County—Con.													
Hope town	1 308	85	6.5	23	6.6	16	5.9	10	8.4	18	4.7	12	31.6
Isle au Haut town	81	14	17.3	-	-	-	-	-	(X)	-	-	-	(X)
Matinicus Isle plantation	51	6	11.8	-	-	-	-	4	50.0	-	-	-	(X)
North Haven town	388	28	7.2	3	2.8	3	3.7	2	6.3	5	4.4	-	-
Owls Head town	1 598	130	8.1	33	11.0	30	12.6	26	6.7	20	4.2	8	29.6
Rockland city	7 379	1 085	14.7	353	22.2	230	19.2	114	8.2	205	10.4	122	32.2
Rockport town	3 192	228	7.1	74	10.2	59	10.4	41	7.3	50	5.4	15	15.2
St. George town	2 564	221	8.6	65	11.7	54	12.5	42	7.7	29	3.8	4	7.7
South Thomaston town	1 409	112	7.9	44	14.2	25	10.5	4	1.7	21	5.0	8	29.6
Thomaston town	3 305	424	12.8	90	12.1	61	11.1	88	15.9	72	8.1	13	15.1
Thomaston CDP	2 410	352	14.6	74	13.5	50	12.1	82	17.9	50	8.1	9	12.5
Union town	2 195	210	9.6	43	8.3	28	7.0	16	5.5	39	6.1	19	35.2
Vinalhaven town	1 220	110	9.0	19	7.1	12	6.6	22	8.6	20	5.7	10	58.8
Warren town	3 486	233	6.7	35	3.8	23	3.3	17	4.5	32	3.3	7	11.9
Washington town	1 314	176	13.4	52	16.2	31	12.4	12	9.0	31	8.8	5	26.3
Lincoln County	33 269	3 375	10.1	930	12.8	678	11.9	564	9.5	636	6.6	207	27.1
Alna town	679	43	6.3	9	5.7	7	5.3	9	10.1	13	6.7	2	15.4
Boothbay town	2 949	203	6.9	49	8.0	38	7.9	27	5.2	48	5.5	14	26.9
Boothbay Harbor town	2 292	246	10.7	67	16.7	53	17.8	51	8.7	38	5.9	20	28.2
Boothbay Harbor CDP	1 371	188	13.7	58	22.4	48	26.1	39	10.6	31	8.5	17	40.5
Bremen town	784	82	10.5	24	16.6	22	19.8	13	7.6	21	8.3	14	77.8
Bristol town	2 627	158	6.0	29	5.9	25	6.5	42	6.8	26	3.3	6	17.1
Damariscotta town	2 041	238	11.7	65	16.4	57	17.4	36	5.7	37	6.7	14	29.2
Damariscotta-Newcastle CDP (part)	1 117	148	13.2	50	30.1	47	32.4	28	5.9	23	7.6	9	29.0
Dresden town	1 620	203	12.5	76	19.5	57	20.6	19	10.3	44	9.5	12	27.9
Edgecomb town	1 086	47	4.3	5	2.0	5	2.5	8	4.5	9	2.8	5	29.4
Hibberts gore	2	2	100.0	-	(X)	-	(X)	-	(X)	-	(X)	-	(X)
Jefferson town	2 339	287	12.3	97	17.4	57	13.3	40	11.4	50	7.3	10	14.3
Monhegan plantation	79	3	3.8	1	10.0	1	10.0	-	-	2	10.5	2	100.0
Newcastle town	1 739	122	7.0	24	6.1	18	5.6	31	9.5	21	4.2	13	28.3
Damariscotta-Newcastle CDP (part)	676	56	8.3	7	5.0	7	5.8	15	9.7	7	3.7	5	26.3
Nobleboro town	1 617	124	7.7	36	9.2	32	10.0	22	9.2	25	5.4	8	19.0
Somerville town	512	111	21.7	41	30.4	30	26.8	10	17.2	22	16.4	8	50.0
South Bristol town	899	67	7.5	9	6.0	7	5.6	30	15.0	10	3.5	2	16.7
Southport town	677	46	6.8	10	11.2	7	11.3	8	3.3	9	4.2	-	-
Waldoboro town	4 794	618	12.9	157	13.6	97	11.7	95	12.6	130	9.7	47	35.1
Waldoboro CDP	1 107	191	17.3	48	23.0	21	21.9	44	15.4	40	13.3	13	27.1
Westport town	732	48	6.6	13	7.6	11	7.3	10	7.5	12	5.2	4	23.5
Whitefield town	2 211	277	12.5	78	14.6	70	16.7	43	19.9	51	8.2	14	33.3
Wiscasset town	3 590	450	12.5	140	16.2	84	12.0	70	14.9	68	6.9	12	14.3
Wiscasset CDP	1 060	164	15.5	48	24.9	19	12.0	36	16.1	35	11.7	7	29.2
Oxford County	53 734	6 353	11.8	1 884	14.8	1 341	13.5	831	10.1	1 270	8.3	567	41.8
Andover town	843	103	12.2	37	18.3	28	17.1	16	13.3	22	9.0	10	66.7
Bethel town	2 418	247	10.2	61	11.2	42	10.1	22	5.7	56	8.0	30	50.8
Brownfield town	1 238	107	8.6	21	7.5	8	3.5	14	8.0	17	4.9	8	32.0
Buckfield town	1 706	142	8.3	42	9.5	28	8.3	17	9.9	27	5.6	11	26.2
Byron town	86	8	9.3	2	14.3	2	14.3	-	-	4	12.1	3	100.0
Canton town	1 012	196	19.4	64	23.9	55	25.8	27	22.5	38	14.0	13	61.9
Denmark town	1 000	111	11.1	36	15.5	29	14.9	13	8.7	21	7.4	9	27.3
Dixfield town	2 507	294	11.7	96	14.6	70	13.7	70	18.6	57	8.0	22	37.3
Dixfield CDP	1 207	127	10.5	49	15.8	28	11.9	32	14.4	18	5.1	8	42.1
Fryeburg town	3 014	350	11.6	83	11.6	77	12.7	50	11.9	82	9.7	35	49.3
Fryeburg CDP	1 410	154	10.9	41	11.9	35	12.1	26	12.5	39	10.5	18	39.1
Gilead town	167	19	11.4	4	13.3	2	12.5	2	9.5	5	9.4	-	-
Greenwood town	813	59	7.3	16	8.2	13	8.8	4	3.3	10	4.3	5	35.7
Hanover town	240	22	9.2	3	6.3	3	8.3	6	15.4	4	5.5	2	40.0
Hartford town	963	122	12.7	53	19.6	32	15.5	12	10.3	25	9.1	13	54.2
Hebron town	1 051	48	4.6	20	7.1	10	4.5	2	2.9	9	3.0	5	27.8
Hiram town	1 403	197	14.0	70	18.8	46	16.5	6	3.9	46	12.0	24	63.2
Lincoln plantation	34	-	-	-	(X)	-	(X)	-	-	-	-	-	(X)
Lovell town	994	123	12.4	30	13.1	28	15.1	15	9.8	25	8.7	2	15.4
Magalloway plantation	28	-	-	-	-	-	-	-	-	-	-	-	(X)
Mexico town	2 944	467	15.9	152	22.0	87	16.5	30	5.1	88	10.9	54	51.9
Mexico CDP (part)	1 746	314	18.0	86	23.7	63	22.0	17	4.7	55	12.4	26	47.3
Milton UT	121	19	15.7	8	25.0	4	16.0	-	-	5	15.6	2	100.0
Newry town	380	19	5.0	2	2.2	2	2.6	4	12.5	4	3.8	2	33.3
North Oxford UT	13	-	-	-	(X)	-	(X)	-	-	-	-	-	(X)
Norway town	4 488	570	12.7	154	16.1	106	14.3	78	10.1	125	9.8	71	49.7
Norway CDP	2 456	433	17.6	133	26.1	85	22.8	65	13.1	99	14.9	65	63.7
Otisfield town	1 551	141	9.1	54	13.7	45	14.9	5	2.7	30	6.7	12	44.4
Oxford town	3 895	278	7.1	44	4.6	44	5.9	58	12.0	30	2.8	8	11.1
Oxford CDP	1 352	77	5.7	16	4.2	16	5.7	15	10.8	8	2.1	-	-
Paris town	4 577	465	10.2	107	10.7	65	8.5	84	10.8	62	4.9	21	16.9
South Paris CDP	2 187	249	11.4	40	8.7	27	7.9	63	15.2	23	4.4	9	15.5
Peru town	1 502	90	6.0	14	3.8	10	3.4	17	7.0	15	3.4	10	34.5
Porter town	1 428	211	14.8	71	20.3	51	18.3	21	11.0	54	12.9	27	52.9
Roxbury town	415	38	9.2	6	7.0	4	5.4	7	9.9	8	5.7	2	50.0
Rumford town	6 338	1 023	16.1	318	21.9	211	19.1	150	11.3	218	12.4	94	48.5
Mexico CDP (part)	-	-	(X)	-	(X)	-	(X)	-	(X)	-	(X)	-	(X)
Rumford CDP	4 613	902	19.6	287	28.1	186	24.7	131	12.1	194	15.1	72	46.2
South Oxford UT	517	80	15.5	23	19.3	19	19.4	9	17.6	12	9.1	2	22.2
Stoneham town	271	45	16.6	17	32.7	11	30.6	10	18.9	10	11.8	3	42.9
Stow town	246	15	6.1	5	8.5	5	11.1	6	15.8	2	2.8	2	100.0
Sumner town	844	93	11.0	54	26.1	38	22.6	2	2.4	19	7.7	9	47.4
Sweden town	313	61	19.5	21	25.6	17	26.6	14	35.0	12	12.9	2	25.0
Upton town	55	15	27.3	-	(X)	-	(X)	-	-	4	19.0	-	(X)

Table 15. **Poverty Status in 1999: 2000**—Con.

[Data based on a sample (except Tables 65-68). For information on confidentiality protection, coverage, sampling error, and nonsampling error, see Appendix G.
For location of definitions, see "How to Use This Census Report"]

State County County Subdivision Place	Population for whom poverty status is determined									Families with income in 1999 below poverty level			
		Income in 1999 below poverty level								All families		Families with female householder, no husband present, with related children under 18 years	
		All ages		Related children				Population 65 years and over					
				Under 18 years		5 to 17 years							
	Total	Number	Percent	Number	Percent	Number	Percent	Number	Percent	Number	Percent	Number	Percent
Oxford County—Con.													
Waterford town	1 432	192	13.4	66	20.0	52	20.9	16	7.3	41	9.5	17	47.2
West Paris town	1 605	264	16.4	88	21.6	58	19.2	32	15.0	62	13.4	25	43.9
Woodstock town	1 282	119	9.3	42	14.3	39	16.3	12	5.9	21	5.5	12	54.5
Penobscot County	138 605	18 956	13.7	4 737	15.0	3 310	13.7	1 996	11.1	3 712	9.7	1 735	44.1
Alton town	835	107	12.8	38	16.9	26	14.9	12	14.6	31	12.4	13	72.2
Argyle UT	222	18	8.1	2	4.3	2	5.6	5	29.4	3	5.0	-	(X)
Bangor city	29 759	4 950	16.6	1 029	16.9	648	14.4	511	13.1	868	11.9	496	44.7
Bradford town	1 163	170	14.6	54	17.7	44	18.8	16	11.7	38	11.6	20	57.1
Bradley town	1 242	115	9.3	32	11.4	18	8.5	14	7.9	21	5.8	9	69.2
Brewer city	8 817	923	10.5	259	13.3	212	14.1	135	9.2	206	8.6	112	42.7
Burlington town	377	41	10.9	2	2.3	2	3.3	2	3.1	7	6.5	-	(X)
Carmel town	2 408	274	11.4	85	13.8	66	13.3	37	16.2	71	9.8	22	40.7
Carroll plantation	127	30	23.6	5	38.5	5	45.5	8	19.0	8	17.4	-	(X)
Charleston town	1 125	118	10.5	40	14.8	27	12.7	4	4.0	23	6.7	5	18.5
Chester town	552	92	16.7	26	17.7	21	17.2	3	7.3	19	12.4	7	41.2
Clifton town	761	68	8.9	26	13.5	22	13.9	2	3.0	15	7.0	10	45.5
Corinna town	2 113	413	19.5	128	26.4	80	22.0	28	8.5	88	14.1	26	47.3
Corinth town	2 459	196	8.0	30	5.2	17	4.0	24	8.5	26	3.7	12	26.7
Dexter town	3 826	681	17.8	259	28.7	179	27.6	62	9.7	172	15.4	100	67.1
Dexter CDP	2 168	440	20.3	163	30.7	119	32.6	51	12.4	99	15.6	44	60.3
Dixmont town	1 061	171	16.1	68	27.5	46	25.7	17	16.0	44	14.1	15	60.0
Drew plantation	65	2	3.1	-	-	-	-	-	-	-	-	-	(X)
East Central Penobscot UT	292	45	15.4	9	12.3	4	6.8	2	9.1	5	6.5	-	-
East Millinocket town	1 817	245	13.5	92	22.2	69	19.9	23	5.9	65	11.5	28	56.0
East Millinocket CDP	1 694	235	13.9	91	24.0	69	21.4	23	6.1	62	11.8	28	56.0
Eddington town	2 021	136	6.7	23	5.5	8	2.5	12	4.6	19	3.2	11	24.4
Edinburg town	102	3	2.9	-	-	-	-	-	-	-	-	-	-
Enfield town	1 600	216	13.5	51	12.7	38	12.5	37	18.7	47	10.1	12	42.9
Etna town	1 005	182	18.1	62	26.7	45	27.3	15	14.9	39	13.5	8	47.1
Exeter town	995	142	14.3	35	16.1	29	18.0	18	14.0	28	9.5	3	30.0
Garland town	983	197	20.0	87	31.6	69	33.0	15	13.9	41	15.1	9	37.5
Glenburn town	3 953	434	11.0	132	12.6	122	14.5	50	16.1	106	9.3	62	39.0
Greenbush town	1 424	192	13.5	66	16.7	50	15.7	14	17.7	38	9.7	10	34.5
Hampden town	6 242	218	3.5	55	3.3	55	4.2	27	4.0	54	3.0	20	16.1
Hampden CDP	4 017	156	3.9	46	4.6	46	5.5	27	4.9	28	2.4	20	29.4
Hermon town	4 436	293	6.6	71	6.1	61	6.7	24	5.4	58	4.4	23	19.3
Holden town	2 785	181	6.5	32	5.0	32	6.3	29	9.2	35	4.4	14	24.6
Howland town	1 334	153	11.5	34	10.8	23	9.7	50	25.3	26	6.9	18	52.9
Howland CDP	1 170	135	11.5	25	9.7	14	7.4	50	25.6	20	6.1	12	42.9
Hudson town	1 379	179	13.0	61	17.1	41	15.6	6	5.8	44	11.2	12	57.1
Kenduskeag town	1 162	103	8.9	29	12.1	27	15.1	11	8.7	30	9.1	12	32.4
Kingman UT	182	30	16.5	7	24.1	3	12.0	9	20.5	6	10.3	2	100.0
Lagrange town	735	125	17.0	45	22.3	29	18.6	25	34.7	24	11.9	10	52.6
Lakeville town	57	23	40.4	3	100.0	3	100.0	7	46.7	4	28.6	-	(X)
Lee town	843	105	12.5	33	14.3	25	13.7	28	21.7	22	8.8	3	20.0
Levant town	2 147	227	10.6	72	12.0	51	11.1	22	14.4	55	9.0	14	46.7
Lincoln town	5 132	873	17.0	349	28.1	313	31.8	36	4.4	203	13.6	105	62.1
Lincoln CDP	2 722	538	19.8	250	42.9	223	46.1	14	2.5	141	17.7	72	58.5
Lowell town	285	43	15.1	4	7.7	2	5.0	-	-	8	9.9	-	-
Mattawamkeag town	829	107	12.9	25	12.3	19	11.3	15	12.0	18	7.8	8	80.0
Maxfield town	74	23	31.1	10	66.7	5	50.0	-	-	6	23.1	4	57.1
Medway town	1 490	171	11.5	46	12.4	37	12.9	18	11.2	39	8.6	16	50.0
Milford town	2 931	317	10.8	64	9.6	25	4.9	44	13.8	80	9.7	19	20.4
Milford CDP	2 171	265	12.2	46	10.3	21	6.3	32	12.1	68	11.0	15	19.5
Millinocket town	5 130	758	14.8	213	20.4	160	18.3	120	12.4	185	11.8	118	66.3
Millinocket CDP	5 105	758	14.8	213	20.4	160	18.3	120	12.5	185	11.9	118	66.3
Mount Chase town	248	68	27.4	5	15.2	5	18.5	17	43.6	21	27.3	-	(X)
Newburgh town	1 387	82	5.9	10	3.3	7	2.8	24	15.4	7	1.8	3	17.6
Newport town	3 013	382	12.7	80	11.0	71	13.0	58	13.8	77	9.1	20	27.8
Newport CDP	1 842	281	15.3	38	8.9	38	12.1	58	19.0	40	7.9	4	9.3
North Penobscot UT	462	25	5.4	1	1.3	1	1.4	2	3.4	3	2.0	-	-
Old Town city	7 866	1 462	18.6	236	14.6	84	6.9	168	14.6	238	11.8	115	50.2
Orono town	6 039	1 511	25.0	230	21.8	133	17.0	46	6.2	136	10.3	91	46.0
Orono CDP	5 203	1 431	27.5	222	24.5	125	18.4	40	6.6	114	10.8	82	50.3
Orrington town	3 544	153	4.3	31	3.6	16	2.6	21	5.8	26	2.4	12	21.1
Passadumkeag town	430	50	11.6	16	13.9	16	17.2	6	8.1	11	8.8	2	50.0
Patten town	1 059	190	17.9	48	23.1	27	17.6	33	16.4	37	12.4	10	71.4
Penobscot Indian Island Reservation	559	127	22.7	45	28.3	22	17.9	4	6.1	40	23.5	33	70.2
Plymouth town	1 237	201	16.2	70	21.0	49	19.8	9	8.7	52	14.7	17	53.1
Prentiss UT	243	80	32.9	19	27.9	11	23.4	12	46.2	21	30.0	-	(X)
Seboeis plantation	35	7	20.0	4	66.7	4	66.7	-	-	1	8.3	1	33.3
Springfield town	379	64	16.9	12	13.8	11	18.3	4	6.9	16	14.3	2	33.3
Stacyville town	384	68	17.7	23	22.8	15	22.1	7	9.6	15	12.8	5	100.0
Stetson town	954	167	17.5	63	27.8	49	29.2	15	16.3	35	12.7	12	75.0
Twombly UT	-	-	(X)	-	(X)	-	(X)	-	(X)	-	(X)	-	(X)
Veazie town	1 741	133	7.6	32	7.9	16	5.1	17	6.7	25	5.1	19	30.2
Webster plantation	78	24	30.8	2	15.4	-	-	2	14.3	4	16.0	-	(X)
Whitney UT	-	-	(X)	-	(X)	-	(X)	-	(X)	-	(X)	-	(X)
Winn town	422	54	12.8	13	14.6	9	12.5	14	15.1	16	12.3	3	60.0
Woodville town	248	18	7.3	4	6.6	4	8.0	-	-	6	8.7	2	50.0
Piscataquis County	17 011	2 522	14.8	699	17.8	552	17.8	397	13.9	543	11.2	178	39.6
Abbot town	626	64	10.2	15	10.8	11	9.4	16	20.5	12	6.4	1	11.1
Atkinson town	330	59	17.9	26	39.4	18	39.1	2	5.3	9	8.9	-	(X)
Beaver Cove town	91	30	33.0	-	-	-	-	12	46.2	11	35.5	-	(X)
Blanchard UT	78	26	33.3	4	26.7	4	26.7	4	22.2	3	15.8	-	(X)
Bowerbank town	107	16	15.0	-	-	-	-	9	25.7	6	14.6	-	-

Table 15. **Poverty Status in 1999: 2000**—Con.

[Data based on a sample (except Tables 65-68). For information on confidentiality protection, coverage, sampling error, and nonsampling error, see Appendix G.
For location of definitions, see "How to Use This Census Report"]

State County County Subdivision Place	Population for whom poverty status is determined									Families with income in 1999 below poverty level			
		Income in 1999 below poverty level								All families		Families with female householder, no husband present, with related children under 18 years	
		All ages		Related children				Population 65 years and over					
				Under 18 years		5 to 17 years							
	Total	Number	Percent	Number	Percent	Number	Percent	Number	Percent	Number	Percent	Number	Percent
Piscataquis County—Con.													
Brownville town	1 273	173	13.6	33	12.5	24	11.7	31	12.3	44	12.1	6	22.2
Dover-Foxcroft town	4 069	644	15.8	221	21.3	183	21.5	57	8.8	156	13.6	59	49.6
Dover-Foxcroft CDP	2 414	323	13.4	116	22.8	104	22.2	22	4.6	66	9.5	41	48.8
Greenville town	1 608	207	12.9	60	14.9	39	12.3	45	15.8	39	8.9	23	35.4
Greenville CDP	1 308	184	14.1	56	17.1	35	13.5	42	17.2	35	10.0	21	40.4
Guilford town	1 514	249	16.4	72	22.6	55	23.1	32	11.9	50	11.2	26	41.3
Guilford CDP	945	141	14.9	42	20.6	36	23.1	13	7.5	29	10.8	16	36.4
Kingsbury plantation	-	-	(X)	-	(X)	-	(X)	-	(X)	-	(X)	-	(X)
Lake View plantation	29	2	6.9	-	(X)	-	(X)	2	22.2	-	-	-	(X)
Medford town	187	28	15.0	13	31.7	6	22.2	-	-	6	10.0	2	100.0
Milo town	2 403	401	16.7	120	21.7	101	23.8	60	12.7	86	12.8	41	44.1
Milo CDP	1 960	338	17.2	101	22.1	82	23.6	53	14.2	71	13.4	39	48.8
Monson town	656	103	15.7	19	12.4	15	13.5	18	17.8	17	9.8	2	20.0
Northeast Piscataquis UT	330	36	10.9	9	14.3	4	7.7	3	7.7	8	7.7	-	-
Northwest Piscataquis UT	160	13	8.1	-	-	-	-	3	9.4	-	-	-	-
Parkman town	835	129	15.4	26	11.8	19	10.9	24	21.8	20	8.5	-	-
Sangerville town	1 265	146	11.5	34	12.5	26	12.0	38	17.2	31	8.7	16	40.0
Sebec town	616	46	7.5	11	7.1	11	9.1	10	12.5	11	6.4	-	-
Shirley town	216	7	3.2	-	-	-	-	6	17.6	2	3.0	-	(X)
Southeast Piscataquis UT	237	65	27.4	23	41.1	23	46.0	4	13.3	10	15.9	-	(X)
Wellington town	242	41	16.9	2	5.3	2	5.7	13	26.0	13	17.1	-	-
Willimantic town	139	37	26.6	11	39.3	11	39.3	8	57.1	9	20.0	2	100.0
Sagadahoc County	34 909	3 014	8.6	1 083	12.2	711	10.6	268	6.4	673	6.9	413	41.2
Arrowsic town	499	6	1.2	-	-	-	-	-	-	-	-	-	(X)
Bath city	9 122	1 073	11.8	398	17.5	241	14.1	118	9.6	218	9.3	175	39.8
Bowdoin town	2 674	231	8.6	64	9.2	30	6.0	7	3.1	61	7.9	13	29.5
Bowdoinham town	2 627	337	12.8	148	21.3	109	19.0	39	16.7	76	10.0	46	86.8
Georgetown town	994	68	6.8	11	5.0	5	2.9	8	5.2	11	3.9	6	60.0
Perkins UT	-	-	(X)	-	(X)	-	(X)	-	(X)	-	(X)	-	(X)
Phippsburg town	2 093	192	9.2	40	8.8	26	7.5	46	14.4	36	5.8	10	35.7
Richmond town	3 298	448	13.6	201	22.7	137	20.7	21	6.1	127	14.0	79	64.8
Richmond CDP	1 926	310	16.1	133	24.3	96	23.4	6	3.2	89	18.1	54	67.5
Topsham town	9 004	371	4.1	143	5.8	99	5.4	-	-	76	3.0	53	23.6
Topsham CDP	6 252	218	3.5	64	3.6	47	3.6	-	-	39	2.3	31	17.8
West Bath town	1 793	118	6.6	36	9.0	28	9.6	10	4.4	21	4.0	10	32.3
Woolwich town	2 805	170	6.1	42	6.5	36	6.9	19	6.1	47	5.6	21	42.9
Somerset County	49 980	7 471	14.9	2 326	19.4	1 662	18.2	879	12.5	1 570	11.1	584	43.4
Anson town	2 574	521	20.2	143	22.5	113	23.0	64	16.8	84	12.1	18	28.6
Anson CDP	827	167	20.2	43	19.5	34	19.5	24	19.7	24	11.8	7	38.9
Athens town	831	190	22.9	59	28.9	44	27.0	12	12.0	39	17.0	2	13.3
Bingham town	964	186	19.3	67	30.5	53	32.1	16	8.6	42	15.6	17	50.0
Bingham CDP	813	182	22.4	67	36.8	53	39.0	16	9.9	42	18.8	17	54.8
Brighton plantation	96	14	14.6	-	-	-	-	2	25.0	2	6.9	-	(X)
Cambridge town	540	74	13.7	27	20.1	15	14.9	2	2.7	14	8.9	2	22.2
Canaan town	1 999	357	17.9	112	21.7	78	19.7	29	16.7	94	16.4	27	45.0
Caratunk town	124	6	4.8	-	-	-	-	2	10.0	-	-	-	(X)
Central Somerset UT	319	47	14.7	4	8.0	3	7.5	8	14.5	8	8.6	1	16.7
Cornville town	1 196	138	11.5	51	17.5	35	15.4	16	11.3	29	8.4	10	52.6
Dennistown plantation	33	-	-	-	-	-	-	-	(X)	-	-	-	(X)
Detroit town	788	113	14.3	29	16.0	14	13.1	8	9.9	21	9.4	11	64.7
Embden town	877	135	15.4	28	15.7	19	13.3	18	13.8	26	10.2	13	61.9
Fairfield town	6 430	669	10.4	158	9.8	120	9.5	95	12.4	112	6.3	74	43.5
Fairfield CDP	2 457	260	10.6	61	9.4	61	11.6	61	17.1	28	4.2	23	26.7
Harmony town	945	192	20.3	46	25.1	33	24.6	26	14.4	50	16.1	9	36.0
Hartland town	1 780	302	17.0	86	20.0	65	19.3	44	17.7	57	11.7	25	53.2
Hartland CDP	824	146	17.7	48	24.9	32	23.2	6	4.7	22	10.4	16	55.2
Highland plantation	69	24	34.8	13	56.5	12	60.0	4	25.0	4	23.5	-	(X)
Jackman town	671	64	9.5	25	16.0	18	17.3	14	13.2	7	3.7	4	16.7
Madison town	4 428	607	13.7	209	20.9	153	20.9	90	11.1	118	9.3	38	34.5
Madison CDP (part)	2 641	389	14.7	139	23.4	96	21.6	58	11.2	65	9.1	38	41.8
Mercer town	706	89	12.6	22	12.1	22	14.6	11	15.1	15	7.2	-	-
Moose River town	246	18	7.3	-	-	-	-	8	27.6	5	7.1	-	-
Moscow town	571	71	12.4	23	14.8	17	15.3	18	32.1	22	13.9	13	48.1
New Portland town	775	90	11.6	37	22.2	21	17.8	3	2.3	19	8.3	9	37.5
Norridgewock town	3 282	535	16.3	207	24.4	134	21.6	46	12.2	146	15.1	48	70.6
Madison CDP (part)	-	-	(X)	-	(X)	-	(X)	-	(X)	-	(X)	-	(X)
Norridgewock CDP	1 538	332	21.6	135	33.8	85	29.6	25	14.1	90	18.9	30	60.0
Northeast Somerset UT	326	72	22.1	15	22.7	11	21.6	8	19.0	19	22.1	-	-
Northwest Somerset UT	15	-	-	-	(X)	-	(X)	-	-	-	-	-	(X)
Palmyra town	1 970	328	16.6	108	21.8	89	23.4	48	16.1	70	12.8	18	41.9
Pittsfield town	4 018	507	12.6	182	17.0	109	13.1	41	7.6	115	10.0	46	35.7
Pittsfield CDP	3 100	395	12.7	138	16.1	80	12.3	19	4.5	97	11.1	46	38.3
Pleasant Ridge plantation	87	16	18.4	5	29.4	5	29.4	2	13.3	3	13.0	-	(X)
Ripley town	394	26	6.6	1	1.5	1	1.9	5	10.0	5	4.0	-	-
St. Albans town	1 828	357	19.5	133	31.1	113	35.3	22	10.3	75	14.1	24	52.2
Seboomook Lake UT	18	2	11.1	-	(X)	-	(X)	-	(X)	-	-	-	(X)
Skowhegan town	8 616	1 396	16.2	439	22.0	283	18.4	182	13.4	307	13.0	152	45.9
Skowhegan CDP	6 521	1 135	17.4	335	23.3	213	19.8	145	12.4	252	13.9	129	48.5
Smithfield town	927	72	7.8	33	14.9	29	17.1	7	5.3	15	5.2	8	40.0
Solon town	931	168	18.0	42	21.9	33	22.4	20	15.3	31	12.1	12	60.0
Starks town	498	83	16.7	22	19.1	20	24.4	8	17.4	16	12.1	3	50.0
The Forks plantation	60	-	-	-	-	-	-	-	-	-	-	-	(X)
West Forks plantation	48	2	4.2	-	(X)	-	(X)	-	-	-	-	-	(X)

Table 15. **Poverty Status in 1999: 2000**—Con.

[Data based on a sample (except Tables 65-68). For information on confidentiality protection, coverage, sampling error, and nonsampling error, see Appendix G.
For location of definitions, see "How to Use This Census Report"]

State County County Subdivision Place	Population for whom poverty status is determined									Families with income in 1999 below poverty level			
		Income in 1999 below poverty level								All families		Families with female householder, no husband present, with related children under 18 years	
		All ages		Related children				Population 65 years and over					
				Under 18 years		5 to 17 years							
	Total	Number	Percent	Number	Percent	Number	Percent	Number	Percent	Number	Percent	Number	Percent
Waldo County	35 704	4 973	13.9	1 603	18.6	1 202	18.3	583	12.2	1 100	10.9	424	44.6
Belfast city	6 195	816	13.2	259	19.5	173	17.1	103	9.1	172	10.0	109	44.9
Belmont town	819	84	10.3	16	10.3	13	10.9	18	13.7	16	6.3	9	50.0
Brooks town	1 012	197	19.5	64	24.9	39	20.7	40	27.8	38	14.2	13	61.9
Burnham town	1 128	181	16.0	71	23.3	56	23.3	8	7.8	44	13.8	11	47.8
Frankfort town	1 041	139	13.4	51	19.2	41	21.6	12	12.5	40	13.6	15	71.4
Freedom town	644	99	15.4	27	17.5	21	17.4	8	10.4	22	11.6	5	55.6
Islesboro town	610	44	7.2	11	8.3	4	3.8	11	9.7	9	5.5	-	-
Jackson town	490	103	21.0	22	19.0	16	18.6	7	18.4	20	15.2	5	45.5
Knox town	751	99	13.2	26	11.6	22	11.9	21	21.9	21	10.7	6	42.9
Liberty town	919	157	17.1	57	23.8	31	19.6	17	13.2	39	15.4	17	53.1
Lincolnville town	2 036	185	9.1	45	9.8	34	9.5	27	9.5	43	7.0	14	35.0
Monroe town	891	156	17.5	44	18.9	34	18.7	12	12.2	37	15.6	13	65.0
Montville town	1 002	145	14.5	48	18.0	35	17.4	12	12.2	28	9.9	4	33.3
Morrill town	765	100	13.1	42	19.2	32	19.5	13	16.7	29	13.0	13	59.1
Northport town	1 313	151	11.5	45	17.0	39	19.8	15	6.9	23	6.0	2	11.8
Palermo town	1 206	220	18.2	75	26.0	57	25.9	12	7.9	57	15.6	14	41.2
Prospect town	637	66	10.4	28	17.2	25	20.2	5	8.9	14	7.6	3	20.0
Searsmont town	1 167	98	8.4	11	3.9	10	4.8	18	14.5	23	7.0	6	16.7
Searsport town	2 638	354	13.4	114	19.0	71	15.8	44	11.0	83	11.3	37	52.9
Searsport CDP	996	185	18.6	69	48.9	37	38.1	25	10.2	33	12.0	19	70.4
Stockton Springs town	1 484	180	12.1	65	18.8	57	20.5	14	6.5	38	8.5	17	50.0
Swanville town	1 335	195	14.6	69	18.8	63	21.2	9	7.7	40	10.5	18	34.0
Thorndike town	718	125	17.4	42	22.6	40	26.7	20	26.3	29	14.9	7	41.2
Troy town	961	132	13.7	55	21.7	42	23.0	9	7.9	23	8.3	8	36.4
Unity town	1 616	352	21.8	94	26.3	70	25.6	42	16.1	79	18.6	39	66.1
Unity CDP	477	158	33.1	36	32.4	23	26.4	29	25.2	34	29.3	18	56.3
Waldo town	744	125	16.8	36	17.2	29	16.8	16	18.4	25	12.4	8	34.8
Winterport town	3 582	470	13.1	186	20.0	148	20.6	70	20.2	108	10.4	31	39.2
Winterport CDP	1 307	290	22.2	139	41.6	107	40.2	28	16.3	66	17.6	25	56.8
Washington County	32 985	6 272	19.0	1 679	22.4	1 256	21.5	1 076	19.2	1 319	14.2	450	50.8
Addison town	1 196	244	20.4	76	27.9	69	30.9	28	16.6	51	14.7	11	64.7
Alexander town	485	97	20.0	29	27.1	21	27.6	6	10.2	22	14.6	5	45.5
Baileyville town	1 673	169	10.1	46	12.5	32	11.1	25	8.9	44	9.1	24	60.0
Woodland CDP	1 049	100	9.5	37	13.5	24	11.5	16	8.2	23	8.0	17	63.0
Baring plantation	263	53	20.2	16	33.3	9	26.5	10	25.0	10	12.5	5	71.4
Beals town	598	100	16.7	27	20.8	17	15.9	12	11.9	20	10.6	8	57.1
Beddington town	15	-	-	-	(X)	-	(X)	-	-	-	-	-	(X)
Calais city	3 324	559	16.8	140	18.5	86	14.7	123	19.6	100	11.1	44	50.6
Centerville town	31	-	-	-	-	-	-	-	-	-	-	-	(X)
Charlotte town	327	42	12.8	10	14.5	5	9.8	2	3.5	9	9.3	-	-
Cherryfield town	1 144	251	21.9	60	24.6	46	23.7	68	27.5	51	15.8	21	67.7
Codyville plantation	19	-	-	-	(X)	-	(X)	-	(X)	-	-	-	(X)
Columbia town	473	103	21.8	44	35.5	42	44.2	8	17.4	22	18.3	16	59.3
Columbia Falls town	583	111	19.0	35	26.1	30	28.8	25	29.1	21	12.9	5	38.5
Cooper town	137	12	8.8	-	-	-	-	2	9.5	2	5.4	-	(X)
Crawford town	100	24	24.0	10	31.3	3	15.8	7	25.9	7	24.1	3	100.0
Cutler town	622	72	11.6	19	10.6	10	9.1	17	21.8	21	11.2	5	62.5
Danforth town	632	148	23.4	47	27.2	42	28.4	19	18.4	37	21.6	13	86.7
Deblois town	35	7	20.0	-	-	-	-	3	42.9	3	20.0	-	(X)
Dennysville town	326	77	23.6	13	15.9	8	14.5	18	29.5	21	20.8	5	35.7
East Central Washington UT	788	150	19.0	40	18.8	36	21.2	16	16.2	30	13.9	3	12.5
East Machias town	1 379	236	17.1	72	22.2	56	21.8	45	20.4	47	12.2	15	40.5
Eastport city	1 619	279	17.2	83	27.7	52	23.0	41	12.3	50	11.2	27	51.9
Grand Lake Stream plantation	180	44	24.4	10	34.5	10	34.5	3	9.4	12	25.0	4	100.0
Harrington town	875	168	19.2	58	31.9	47	32.6	13	9.1	40	14.9	15	60.0
Jonesboro town	554	89	16.1	27	17.6	22	18.6	9	12.0	16	9.6	-	-
Jonesport town	1 381	274	19.8	68	22.4	53	24.2	67	22.6	60	14.7	16	53.3
Lubec town	1 565	450	28.8	136	46.3	110	48.2	69	20.6	84	20.3	29	59.2
Machias town	2 017	474	23.5	101	24.5	62	20.1	91	23.6	77	15.6	44	51.2
Machias CDP	1 326	315	23.8	57	21.1	30	14.5	65	23.8	47	15.4	32	50.0
Machiasport town	929	113	12.2	27	12.9	24	14.2	23	15.3	32	11.8	10	43.5
Marshfield town	518	51	9.8	16	11.4	16	13.1	11	16.7	10	6.6	4	20.0
Meddybemps town	165	4	2.4	-	-	-	-	-	-	-	-	-	-
Milbridge town	1 228	254	20.7	58	24.6	50	27.2	59	23.0	52	14.9	9	45.0
Northfield town	127	9	7.1	-	-	-	-	2	9.5	-	-	-	-
North Washington UT	548	119	21.7	28	24.3	19	21.3	16	21.6	30	18.9	3	100.0
Passamaquoddy Indian Township Reservation	675	166	24.6	61	22.5	40	19.0	10	27.8	40	23.0	22	44.0
Passamaquoddy Pleasant Point Reservation	621	238	38.3	83	40.5	61	35.5	12	31.6	55	36.7	30	68.2
Pembroke town	874	181	20.7	46	24.2	40	26.8	53	30.1	39	14.6	8	36.4
Perry town	794	139	17.5	37	17.2	21	13.5	25	32.5	36	15.9	13	68.4
Princeton town	884	159	18.0	32	13.9	19	9.7	34	27.9	30	12.3	8	33.3
Robbinston town	576	71	12.3	23	16.0	21	17.2	16	13.3	11	6.4	4	66.7
Roque Bluffs town	298	81	27.2	-	-	-	-	19	21.8	25	27.2	-	-
Steuben town	1 121	219	19.5	51	19.8	38	19.4	27	17.5	45	13.9	14	60.9
Talmadge town	59	13	22.0	-	-	-	-	4	30.8	5	23.8	-	-
Topsfield town	230	31	13.5	8	16.0	3	9.1	8	20.5	8	10.4	2	100.0
Vanceboro town	152	28	18.4	2	8.0	2	22.2	4	14.3	8	19.5	1	33.3
Waite town	120	14	11.7	3	10.7	3	10.7	5	19.2	6	15.8	-	(X)
Wesley town	96	37	38.5	7	46.7	7	58.3	8	23.5	11	34.4	-	(X)
Whiting town	396	88	22.2	26	36.6	20	31.7	8	11.4	17	15.3	4	66.7
Whitneyville town	233	24	10.3	4	6.3	4	8.3	5	13.5	2	3.5	-	-
York County	184 069	15 003	8.2	4 474	9.9	3 058	9.0	2 077	8.5	2 999	5.9	1 445	31.4
Acton town	2 130	224	10.5	84	16.1	62	15.4	11	3.2	44	7.0	15	38.5
Alfred town	2 398	133	5.5	30	5.8	22	5.5	43	9.0	29	4.2	14	56.0
Arundel town	3 545	190	5.4	88	9.6	77	11.2	13	4.5	51	5.0	38	52.1
Berwick town	6 311	522	8.3	161	9.0	94	6.8	95	15.9	118	6.9	72	40.9

Table 15. **Poverty Status in 1999: 2000**—Con.

[Data based on a sample (except Tables 65-68). For information on confidentiality protection, coverage, sampling error, and nonsampling error, see Appendix G.
For location of definitions, see "How to Use This Census Report"]

State County County Subdivision Place	Population for whom poverty status is determined									Families with income in 1999 below poverty level			
		Income in 1999 below poverty level								All families		Families with female householder, no husband present, with related children under 18 years	
		All ages		Related children				Population 65 years and over					
				Under 18 years		5 to 17 years							
	Total	Number	Percent	Number	Percent	Number	Percent	Number	Percent	Number	Percent	Number	Percent
York County—Con.													
Berwick town—Con.													
Berwick CDP	1 927	338	17.5	126	23.2	67	17.9	43	16.9	80	17.4	72	70.6
Biddeford city	20 114	2 783	13.8	907	19.8	587	17.9	303	10.3	456	8.6	302	35.5
Buxton town	7 415	442	6.0	92	5.1	92	6.7	116	16.5	66	3.2	15	11.6
Cornish town	1 253	172	13.7	48	15.8	32	13.5	38	18.4	32	9.3	11	26.8
Dayton town	1 800	63	3.5	24	4.5	12	3.3	11	8.1	15	2.9	9	31.0
Eliot town	5 930	344	5.8	107	7.1	54	4.7	25	3.5	89	5.2	9	11.3
South Eliot CDP	3 505	240	6.8	72	8.5	19	3.3	17	3.3	61	6.1	-	-
Hollis town	4 098	272	6.6	101	9.3	95	11.4	33	10.6	53	4.6	34	35.8
Kennebunk town	10 335	433	4.2	88	3.3	88	4.3	60	3.5	84	2.9	29	11.8
Kennebunk CDP	4 842	263	5.4	53	4.7	53	5.8	53	6.3	49	3.6	17	12.9
West Kennebunk CDP	873	48	5.5	23	8.1	23	13.7	-	-	5	2.3	-	-
Kennebunkport town	3 715	164	4.4	33	4.4	-	-	10	1.4	19	1.7	4	6.7
Kennebunkport CDP	1 368	50	3.7	-	-	-	-	-	-	-	-	-	-
Kittery town	9 321	710	7.6	244	11.9	171	11.4	92	6.6	144	5.7	76	39.0
Kittery CDP	4 603	288	6.3	65	6.6	36	5.1	59	7.5	52	4.4	17	21.0
Kittery Point CDP	1 118	65	5.8	27	13.0	9	5.6	9	4.4	15	4.7	15	100.0
Lebanon town	5 000	521	10.4	174	12.9	152	14.2	36	7.1	126	8.8	66	54.5
Limerick town	2 205	209	9.5	74	12.8	45	10.7	11	4.3	45	7.5	22	33.8
Lake Arrowhead CDP (part)	365	21	5.8	13	13.3	13	18.1	-	-	4	3.7	-	-
Limington town	3 244	419	12.9	153	17.0	111	15.9	15	5.9	85	9.5	21	30.4
Lyman town	3 779	164	4.3	24	2.4	16	2.1	18	5.7	54	4.8	14	21.2
Newfield town	1 308	136	10.4	32	10.0	27	10.8	18	11.8	29	8.0	3	25.0
North Berwick town	4 218	226	5.4	102	9.2	70	8.3	4	1.0	49	4.2	30	31.6
North Berwick CDP	1 553	84	5.4	40	10.3	30	10.7	-	-	19	4.5	13	38.2
Ogunquit town	1 226	52	4.2	6	4.6	6	5.5	14	3.7	4	1.2	2	14.3
Old Orchard Beach town	8 825	975	11.0	246	14.7	205	16.4	201	15.1	174	7.7	93	38.4
Old Orchard Beach CDP	8 825	975	11.0	246	14.7	205	16.4	201	15.1	174	7.7	93	38.4
Parsonsfield town	1 557	189	12.1	52	14.0	44	15.7	22	9.4	46	10.5	18	36.7
Saco city	16 662	1 372	8.2	383	9.4	206	6.9	243	10.8	322	7.1	176	37.8
Sanford town	20 480	2 628	12.8	912	17.0	548	13.4	318	11.2	601	11.1	331	41.6
Sanford CDP	10 127	1 804	17.8	692	24.2	392	18.4	158	10.8	426	16.4	241	49.7
South Sanford CDP	4 138	370	8.9	83	8.8	59	8.2	60	11.1	88	7.7	29	24.6
Springvale CDP	3 407	377	11.1	137	15.6	97	14.9	79	14.8	80	8.9	61	48.8
Shapleigh town	2 286	103	4.5	22	4.3	19	4.7	24	7.3	20	2.9	12	30.0
South Berwick town	6 639	194	2.9	25	1.3	25	1.6	40	7.1	51	2.8	-	-
Waterboro town	6 151	378	6.1	136	7.4	99	7.4	34	7.8	59	3.4	10	7.9
Lake Arrowhead CDP (part)	1 778	122	6.9	65	10.1	57	13.2	-	-	25	5.2	-	-
Wells town	9 400	505	5.4	74	3.8	56	3.7	89	5.6	84	3.1	-	-
York town	12 724	480	3.8	52	1.8	43	1.9	140	6.7	50	1.3	19	11.1
Cape Neddick CDP	2 827	157	5.6	26	4.6	26	5.5	31	5.2	18	2.2	9	14.5
York Harbor CDP	3 348	177	5.3	17	2.4	17	3.1	74	11.9	10	1.0	10	21.7

Table 16. **Poverty Status in 1999: 2000**

[Data based on a sample (except Tables 65-68). For information on confidentiality protection, coverage, sampling error, and nonsampling error, see Appendix G.
For location of definitions, see "How to Use This Census Report"]

State County Place and County Subdivision	Population for whom poverty status is determined									Families with income in 1999 below poverty level			
		Income in 1999 below poverty level								All families		Families with female householder, no husband present, with related children under 18 years	
		All ages		Related children				Population 65 years and over					
				Under 18 years		5 to 17 years							
	Total	Number	Percent	Number	Percent	Number	Percent	Number	Percent	Number	Percent	Number	Percent
The State	**1 240 893**	**135 501**	**10.9**	**37 952**	**13.0**	**26 734**	**12.0**	**17 879**	**10.2**	**26 611**	**7.8**	**12 183**	**36.4**
COUNTY													
Androscoggin County	100 164	11 115	11.1	3 294	13.8	2 134	11.9	1 532	11.0	2 067	7.5	1 132	36.0
Aroostook County	71 993	10 313	14.3	2 603	16.2	1 831	14.7	1 891	16.0	2 015	9.8	725	43.2
Cumberland County	257 982	20 352	7.9	5 484	9.1	3 887	8.6	2 499	7.4	3 527	5.2	2 047	30.6
Franklin County	28 268	4 121	14.6	1 208	17.9	923	17.5	382	9.5	833	10.7	352	46.4
Hancock County	50 394	5 159	10.2	1 327	11.9	990	11.3	755	9.5	997	7.0	381	31.1
Kennebec County	113 534	12 637	11.1	3 592	13.2	2 482	11.9	1 624	10.2	2 655	8.5	1 274	35.5
Knox County	38 292	3 865	10.1	1 029	11.9	717	10.8	525	8.0	695	6.4	269	24.9
Lincoln County	33 269	3 375	10.1	930	12.8	678	11.9	564	9.5	636	6.6	207	27.1
Oxford County	53 734	6 353	11.8	1 884	14.8	1 341	13.5	831	10.1	1 270	8.3	567	41.8
Penobscot County	138 605	18 956	13.7	4 737	15.0	3 310	13.7	1 996	11.1	3 712	9.7	1 735	44.1
Piscataquis County	17 011	2 522	14.8	699	17.8	552	17.8	397	13.9	543	11.2	178	39.6
Sagadahoc County	34 909	3 014	8.6	1 083	12.2	711	10.6	268	6.4	673	6.9	413	41.2
Somerset County	49 980	7 471	14.9	2 326	19.4	1 662	18.2	879	12.5	1 570	11.1	584	43.4
Waldo County	35 704	4 973	13.9	1 603	18.6	1 202	18.3	583	12.2	1 100	10.9	424	44.6
Washington County	32 985	6 272	19.0	1 679	22.4	1 256	21.5	1 076	19.2	1 319	14.2	450	50.8
York County	184 069	15 003	8.2	4 474	9.9	3 058	9.0	2 077	8.5	2 999	5.9	1 445	31.4
PLACE AND COUNTY SUBDIVISION													
Abbot town, Piscataquis County	626	64	10.2	15	10.8	11	9.4	16	20.5	12	6.4	1	11.1
Acton town, York County	2 130	224	10.5	84	16.1	62	15.4	11	3.2	44	7.0	15	38.5
Addison town, Washington County	1 196	244	20.4	76	27.9	69	30.9	28	16.6	51	14.7	11	64.7
Albion town, Kennebec County	1 910	229	12.0	78	16.1	56	14.9	9	3.4	48	8.9	18	51.4
Alexander town, Washington County	485	97	20.0	29	27.1	21	27.6	6	10.2	22	14.6	5	45.5
Alfred town, York County	2 398	133	5.5	30	5.8	22	5.5	43	9.0	29	4.2	14	56.0
Allagash town, Aroostook County	271	51	18.8	12	27.3	10	25.6	16	23.5	11	15.1	7	100.0
Alna town, Lincoln County	679	43	6.3	9	5.7	7	5.3	9	10.1	13	6.7	2	15.4
Alton town, Penobscot County	835	107	12.8	38	16.9	26	14.9	12	14.6	31	12.4	13	72.2
Amherst town, Hancock County	222	33	14.9	4	10.5	4	13.8	1	4.0	5	8.1	2	100.0
Amity town, Aroostook County	193	29	15.0	14	27.5	5	11.9	-	-	8	13.3	1	100.0
Andover town, Oxford County	843	103	12.2	37	18.3	28	17.1	16	13.3	22	9.0	10	66.7
Anson CDP, Somerset County	827	167	20.2	43	19.5	34	19.5	24	19.7	24	11.8	7	38.9
Anson town, Somerset County	2 574	521	20.2	143	22.5	113	23.0	64	16.8	84	12.1	18	28.6
Appleton town, Knox County	1 270	100	7.9	31	8.4	20	7.1	13	9.8	16	4.6	3	10.0
Argyle UT, Penobscot County	222	18	8.1	2	4.3	2	5.6	5	29.4	3	5.0	-	(X)
Arrowsic town, Sagadahoc County	499	6	1.2	-	-	-	-	-	-	-	-	-	(X)
Arundel town, York County	3 545	190	5.4	88	9.6	77	11.2	13	4.5	51	5.0	38	52.1
Ashland town, Aroostook County	1 500	145	9.7	27	7.4	15	5.2	35	15.2	25	6.1	11	47.8
Athens town, Somerset County	831	190	22.9	59	28.9	44	27.0	12	12.0	39	17.0	2	13.3
Atkinson town, Piscataquis County	330	59	17.9	26	39.4	18	39.1	2	5.3	9	8.9	-	(X)
Auburn city, Androscoggin County	22 347	2 688	12.0	855	16.6	547	14.3	406	11.8	536	9.0	293	36.8
Augusta city, Kennebec County	17 978	2 696	15.0	709	19.2	473	16.9	305	9.8	532	11.4	272	40.4
Aurora town, Hancock County	107	15	14.0	5	14.3	5	20.8	1	8.3	6	22.2	4	57.1
Avon town, Franklin County	490	98	20.0	29	24.4	21	22.1	21	25.0	27	18.4	11	50.0
Baileyville town, Washington County	1 673	169	10.1	46	12.5	32	11.1	25	8.9	44	9.1	24	60.0
Baldwin town, Cumberland County	1 285	144	11.2	43	13.9	20	8.7	18	9.5	32	8.2	10	40.0
Bancroft town, Aroostook County	40	7	17.5	2	33.3	2	50.0	-	-	1	8.3	1	100.0
Bangor city, Penobscot County	29 759	4 950	16.6	1 029	16.9	648	14.4	511	13.1	868	11.9	496	44.7
Bar Harbor CDP, Hancock County	2 467	253	10.3	26	6.1	26	7.1	33	7.5	25	4.4	14	22.6
Bar Harbor town, Hancock County	4 617	413	8.9	62	6.7	62	8.4	57	8.3	56	4.9	14	16.1
Baring plantation, Washington County	263	53	20.2	16	33.3	9	26.5	10	25.0	10	12.5	5	71.4
Bath city, Sagadahoc County	9 122	1 073	11.8	398	17.5	241	14.1	118	9.6	218	9.3	175	39.8
Beals town, Washington County	598	100	16.7	27	20.8	17	15.9	12	11.9	20	10.6	8	57.1
Beaver Cove town, Piscataquis County	91	30	33.0	-	-	-	-	12	46.2	11	35.5	-	(X)
Beddington town, Washington County	15	-	-	-	(X)	-	(X)	-	-	-	-	-	(X)
Belfast city, Waldo County	6 195	816	13.2	259	19.5	173	17.1	103	9.1	172	10.0	109	44.9
Belgrade town, Kennebec County	2 953	283	9.6	82	11.3	66	11.1	33	9.8	74	8.4	34	37.8
Belmont town, Waldo County	819	84	10.3	16	10.3	13	10.9	18	13.7	16	6.3	9	50.0
Benton town, Kennebec County	2 549	261	10.2	73	11.6	29	6.0	2	0.7	47	6.1	10	18.2
Berwick CDP, York County	1 927	338	17.5	126	23.2	67	17.9	43	16.9	80	17.4	72	70.6
Berwick town, York County	6 311	522	8.3	161	9.0	94	6.8	95	15.9	118	6.9	72	40.9
Bethel town, Oxford County	2 418	247	10.2	61	11.2	42	10.1	22	5.7	56	8.0	30	50.8
Biddeford city, York County	20 114	2 783	13.8	907	19.8	587	17.9	303	10.3	456	8.6	302	35.5
Bingham CDP, Somerset County	813	182	22.4	67	36.8	53	39.0	16	9.9	42	18.8	17	54.8
Bingham town, Somerset County	964	186	19.3	67	30.5	53	32.1	16	8.6	42	15.6	17	50.0
Blaine town, Aroostook County	792	82	10.4	17	7.9	9	5.2	21	16.8	17	7.5	4	44.4
Blanchard UT, Piscataquis County	78	26	33.3	4	26.7	4	26.7	4	22.2	3	15.8	-	(X)
Blue Hill town, Hancock County	2 375	321	13.5	85	17.4	64	15.3	58	12.8	63	9.3	22	31.4
Boothbay town, Lincoln County	2 949	203	6.9	49	8.0	38	7.9	27	5.2	48	5.5	14	26.9
Boothbay Harbor CDP, Lincoln County	1 371	188	13.7	58	22.4	48	26.1	39	10.6	31	8.5	17	40.5
Boothbay Harbor town, Lincoln County	2 292	246	10.7	67	16.7	53	17.8	51	8.7	38	5.9	20	28.2
Bowdoin town, Sagadahoc County	2 674	231	8.6	64	9.2	30	6.0	7	3.1	61	7.9	13	29.5
Bowdoinham town, Sagadahoc County	2 627	337	12.8	148	21.3	109	19.0	39	16.7	76	10.0	46	86.8
Bowerbank town, Piscataquis County	107	16	15.0	-	-	-	-	9	25.7	6	14.6	-	-
Bradford town, Penobscot County	1 163	170	14.6	54	17.7	44	18.8	16	11.7	38	11.6	20	57.1
Bradley town, Penobscot County	1 242	115	9.3	32	11.4	18	8.5	14	7.9	21	5.8	9	69.2
Bremen town, Lincoln County	784	82	10.5	24	16.6	22	19.8	13	7.6	21	8.3	14	77.8
Brewer city, Penobscot County	8 817	923	10.5	259	13.3	212	14.1	135	9.2	206	8.6	112	42.7
Bridgewater town, Aroostook County	614	108	17.6	32	23.7	28	25.9	18	16.5	23	12.7	3	60.0

Table 16. **Poverty Status in 1999: 2000**—Con.

[Data based on a sample (except Tables 65-68). For information on confidentiality protection, coverage, sampling error, and nonsampling error, see Appendix G.
For location of definitions, see "How to Use This Census Report"]

State County Place and County Subdivision	Population for whom poverty status is determined									Families with income in 1999 below poverty level			
		Income in 1999 below poverty level								All families		Families with female householder, no husband present, with related children under 18 years	
		All ages		Related children				Population 65 years and over					
				Under 18 years		5 to 17 years							
	Total	Number	Percent	Number	Percent	Number	Percent	Number	Percent	Number	Percent	Number	Percent
PLACE AND COUNTY SUBDIVISION—Con.													
Bridgton CDP, Cumberland County	2 408	511	21.2	65	14.7	30	9.0	30	7.2	66	10.7	36	46.2
Bridgton town, Cumberland County	4 780	750	15.7	127	12.6	86	11.1	35	4.8	122	9.3	60	48.8
Brighton plantation, Somerset County	96	14	14.6	-	-	-	-	2	25.0	2	6.9	-	(X)
Bristol town, Lincoln County	2 627	158	6.0	29	5.9	25	6.5	42	6.8	26	3.3	6	17.1
Brooklin town, Hancock County	851	108	12.7	40	21.3	26	17.3	15	9.3	17	6.9	8	47.1
Brooks town, Waldo County	1 012	197	19.5	64	24.9	39	20.7	40	27.8	38	14.2	13	61.9
Brooksville town, Hancock County	906	88	9.7	21	13.5	17	15.2	4	2.2	21	7.6	10	58.8
Brownfield town, Oxford County	1 238	107	8.6	21	7.5	8	3.5	14	8.0	17	4.9	8	32.0
Brownville town, Piscataquis County	1 273	173	13.6	33	12.5	24	11.7	31	12.3	44	12.1	6	22.2
Brunswick CDP, Cumberland County	13 205	1 280	9.7	297	9.9	193	8.7	253	9.6	193	5.7	135	36.8
Brunswick town, Cumberland County	19 301	1 549	8.0	409	8.6	296	8.5	267	8.1	259	5.0	195	34.7
Brunswick Station CDP, Cumberland County	1 103	55	5.0	21	5.1	21	9.3	-	(X)	8	2.5	8	21.1
Buckfield town, Oxford County	1 706	142	8.3	42	9.5	28	8.3	17	9.9	27	5.6	11	26.2
Bucksport CDP, Hancock County	2 984	353	11.8	94	11.8	75	12.2	33	7.8	89	11.2	60	53.6
Bucksport town, Hancock County	4 884	526	10.8	153	12.8	121	13.1	61	9.1	129	9.4	66	43.4
Burlington town, Penobscot County	377	41	10.9	2	2.3	2	3.3	2	3.1	7	6.5	-	(X)
Burnham town, Waldo County	1 128	181	16.0	71	23.3	56	23.3	8	7.8	44	13.8	11	47.8
Buxton town, York County	7 415	442	6.0	92	5.1	92	6.7	116	16.5	66	3.2	15	11.6
Byron town, Oxford County	86	8	9.3	2	14.3	2	14.3	-	-	4	12.1	3	100.0
Calais city, Washington County	3 324	559	16.8	140	18.5	86	14.7	123	19.6	100	11.1	44	50.6
Cambridge town, Somerset County	540	74	13.7	27	20.1	15	14.9	2	2.7	14	8.9	2	22.2
Camden CDP, Knox County	3 856	385	10.0	65	9.0	57	9.8	75	9.7	69	6.2	27	21.1
Camden town, Knox County	5 022	403	8.0	65	6.5	57	7.3	75	7.2	79	5.5	27	18.1
Canaan town, Somerset County	1 999	357	17.9	112	21.7	78	19.7	29	16.7	94	16.4	27	45.0
Canton town, Oxford County	1 012	196	19.4	64	23.9	55	25.8	27	22.5	38	14.0	13	61.9
Cape Elizabeth town, Cumberland County	8 927	280	3.1	36	1.5	36	1.9	110	8.1	33	1.3	22	15.4
Cape Neddick CDP, York County	2 827	157	5.6	26	4.6	26	5.5	31	5.2	18	2.2	9	14.5
Caratunk town, Somerset County	124	6	4.8	-	-	-	-	2	10.0	-	-	-	(X)
Caribou city, Aroostook County	8 167	1 013	12.4	248	13.7	168	12.6	163	11.9	195	8.4	51	23.9
Carmel town, Penobscot County	2 408	274	11.4	85	13.8	66	13.3	37	16.2	71	9.8	22	40.7
Carrabassett Valley town, Franklin County	373	26	7.0	3	3.9	3	5.2	2	6.1	2	1.9	2	50.0
Carroll plantation, Penobscot County	127	30	23.6	5	38.5	5	45.5	8	19.0	8	17.4	-	(X)
Carthage town, Franklin County	491	63	12.8	20	17.4	12	15.0	-	-	12	8.2	2	25.0
Cary plantation, Aroostook County	199	28	14.1	5	20.0	4	21.1	7	17.5	6	9.1	2	100.0
Casco town, Cumberland County	3 388	276	8.1	68	8.5	45	7.5	36	9.8	51	5.3	17	17.5
Castine town, Hancock County	815	98	12.0	14	10.9	10	11.0	9	4.7	7	3.2	4	57.1
Castle Hill town, Aroostook County	432	51	11.8	8	9.3	5	7.8	16	21.9	10	8.1	2	50.0
Caswell town, Aroostook County	293	58	19.8	4	8.9	-	-	23	38.3	16	16.3	-	-
Centerville town, Washington County	31	-	-	-	-	-	-	-	-	-	-	-	(X)
Central Aroostook UT, Aroostook County	101	39	38.6	6	75.0	3	60.0	2	10.5	10	30.3	-	(X)
Central Hancock UT, Hancock County	150	31	20.7	4	14.3	4	21.1	7	33.3	5	15.2	5	62.5
Central Somerset UT, Somerset County	319	47	14.7	4	8.0	3	7.5	8	14.5	8	8.6	1	16.7
Chapman town, Aroostook County	468	41	8.8	13	11.3	7	9.1	6	11.3	7	5.0	-	-
Charleston town, Penobscot County	1 125	118	10.5	40	14.8	27	12.7	4	4.0	23	6.7	5	18.5
Charlotte town, Washington County	327	42	12.8	10	14.5	5	9.8	2	3.5	9	9.3	-	-
Chelsea town, Kennebec County	2 417	364	15.1	95	16.0	75	16.3	47	21.7	96	13.6	18	23.4
Cherryfield town, Washington County	1 144	251	21.9	60	24.6	46	23.7	68	27.5	51	15.8	21	67.7
Chester town, Penobscot County	552	92	16.7	26	17.7	21	17.2	3	7.3	19	12.4	7	41.2
Chesterville town, Franklin County	1 170	149	12.7	32	10.7	21	9.5	19	15.2	33	10.0	-	-
China town, Kennebec County	4 068	151	3.7	17	1.5	17	1.9	27	7.0	25	2.1	7	5.6
Chisholm CDP, Franklin County	1 413	156	11.0	49	17.4	31	13.3	15	4.6	33	7.2	25	39.7
Clifton town, Penobscot County	761	68	8.9	26	13.5	22	13.9	2	3.0	15	7.0	10	45.5
Clinton CDP, Kennebec County	1 282	267	20.8	97	29.9	59	24.5	11	6.6	61	15.7	28	38.4
Clinton town, Kennebec County	3 334	435	13.0	141	16.3	86	13.4	21	6.6	97	10.1	35	33.0
Codyville plantation, Washington County	19	-	-	-	(X)	-	(X)	-	(X)	-	-	-	(X)
Columbia town, Washington County	473	103	21.8	44	35.5	42	44.2	8	17.4	22	18.3	16	59.3
Columbia Falls town, Washington County	583	111	19.0	35	26.1	30	28.8	25	29.1	21	12.9	5	38.5
Connor UT, Aroostook County	416	49	11.8	13	11.8	13	14.0	10	23.3	7	5.9	-	-
Cooper town, Washington County	137	12	8.8	-	-	-	-	2	9.5	2	5.4	-	(X)
Coplin plantation, Franklin County	177	24	13.6	11	23.9	8	21.1	2	7.4	9	15.8	2	50.0
Corinna town, Penobscot County	2 113	413	19.5	128	26.4	80	22.0	28	8.5	88	14.1	26	47.3
Corinth town, Penobscot County	2 459	196	8.0	30	5.2	17	4.0	24	8.5	26	3.7	12	26.7
Cornish town, York County	1 253	172	13.7	48	15.8	32	13.5	38	18.4	32	9.3	11	26.8
Cornville town, Somerset County	1 196	138	11.5	51	17.5	35	15.4	16	11.3	29	8.4	10	52.6
Cranberry Isles town, Hancock County	128	17	13.3	-	-	-	-	11	28.2	2	5.7	-	-
Crawford town, Washington County	100	24	24.0	10	31.3	3	15.8	7	25.9	7	24.1	3	100.0
Criehaven UT, Knox County	-	-	(X)	-	(X)	-	(X)	-	(X)	-	(X)	-	(X)
Crystal town, Aroostook County	280	24	8.6	9	15.8	9	20.9	2	4.3	5	6.0	5	71.4
Cumberland town, Cumberland County	7 159	217	3.0	18	0.8	18	1.1	49	6.2	49	2.4	8	5.9
Cumberland Center CDP, Cumberland County	2 599	52	2.0	18	2.0	18	2.7	8	4.2	17	2.3	8	7.8
Cushing town, Knox County	1 316	169	12.8	59	20.6	46	21.9	13	5.9	29	7.6	10	37.0
Cutler town, Washington County	622	72	11.6	19	10.6	10	9.1	17	21.8	21	11.2	5	62.5
Cyr plantation, Aroostook County	121	12	9.9	2	5.0	2	5.9	-	-	4	12.5	-	(X)
Dallas plantation, Franklin County	245	28	11.4	5	13.5	-	-	2	3.8	5	6.4	-	-
Damariscotta town, Lincoln County	2 041	238	11.7	65	16.4	57	17.4	36	5.7	37	6.7	14	29.2
Damariscotta-Newcastle CDP, Lincoln County	1 793	204	11.4	57	18.6	54	20.4	43	6.8	30	6.1	14	28.0
Danforth town, Washington County	632	148	23.4	47	27.2	42	28.4	19	18.4	37	21.6	13	86.7
Dayton town, York County	1 800	63	3.5	24	4.5	12	3.3	11	8.1	15	2.9	9	31.0
Deblois town, Washington County	35	7	20.0	-	-	-	-	3	42.9	3	20.0	-	(X)
Dedham town, Hancock County	1 414	74	5.2	18	5.4	12	4.3	12	9.1	14	3.4	10	32.3

Table 16. **Poverty Status in 1999: 2000**—Con.

[Data based on a sample (except Tables 65-68). For information on confidentiality protection, coverage, sampling error, and nonsampling error, see Appendix G.
For location of definitions, see "How to Use This Census Report"]

State County Place and County Subdivision	Population for whom poverty status is determined									Families with income in 1999 below poverty level			
		Income in 1999 below poverty level								All families		Families with female householder, no husband present, with related children under 18 years	
		All ages		Related children				Population 65 years and over					
				Under 18 years		5 to 17 years							
	Total	Number	Percent	Number	Percent	Number	Percent	Number	Percent	Number	Percent	Number	Percent
PLACE AND COUNTY SUBDIVISION—Con.													
Deer Isle town, Hancock County	1 838	161	8.8	26	5.8	24	6.9	42	11.8	31	5.9	11	29.7
Denmark town, Oxford County	1 000	111	11.1	36	15.5	29	14.9	13	8.7	21	7.4	9	27.3
Dennistown plantation, Somerset County	33	-	-	-	-	-	-	-	(X)	-	-	-	(X)
Dennysville town, Washington County	326	77	23.6	13	15.9	8	14.5	18	29.5	21	20.8	5	35.7
Detroit town, Somerset County	788	113	14.3	29	16.0	14	13.1	8	9.9	21	9.4	11	64.7
Dexter CDP, Penobscot County	2 168	440	20.3	163	30.7	119	32.6	51	12.4	99	15.6	44	60.3
Dexter town, Penobscot County	3 826	681	17.8	259	28.7	179	27.6	62	9.7	172	15.4	100	67.1
Dixfield CDP, Oxford County	1 207	127	10.5	49	15.8	28	11.9	32	14.4	18	5.1	8	42.1
Dixfield town, Oxford County	2 507	294	11.7	96	14.6	70	13.7	70	18.6	57	8.0	22	37.3
Dixmont town, Penobscot County	1 061	171	16.1	68	27.5	46	25.7	17	16.0	44	14.1	15	60.0
Dover-Foxcroft town, Piscataquis County	4 069	644	15.8	221	21.3	183	21.5	57	8.8	156	13.6	59	49.6
Dover-Foxcroft CDP, Piscataquis County	2 414	323	13.4	116	22.8	104	22.2	22	4.6	66	9.5	41	48.8
Dresden town, Lincoln County	1 620	203	12.5	76	19.5	57	20.6	19	10.3	44	9.5	12	27.9
Drew plantation, Penobscot County	65	2	3.1	-	-	-	-	-	-	-	-	-	(X)
Durham town, Androscoggin County	3 373	221	6.6	74	8.2	39	5.7	22	9.8	59	5.9	9	20.5
Dyer Brook town, Aroostook County	199	11	5.5	6	15.4	6	18.2	-	-	2	2.9	-	(X)
Eagle Lake town, Aroostook County	778	170	21.9	25	17.4	21	17.5	60	40.5	23	11.4	15	46.9
Eastbrook town, Hancock County	369	56	15.2	27	29.7	22	29.3	1	2.7	10	9.5	6	54.5
East Central Franklin UT, Franklin County	508	70	13.8	29	26.1	24	24.7	6	9.0	20	12.8	13	68.4
East Central Penobscot UT, Penobscot County	292	45	15.4	9	12.3	4	6.8	2	9.1	5	6.5	-	-
East Central Washington UT, Washington County	788	150	19.0	40	18.8	36	21.2	16	16.2	30	13.9	3	12.5
East Hancock UT, Hancock County	72	2	2.8	-	-	-	-	2	13.3	-	-	-	-
East Machias town, Washington County	1 379	236	17.1	72	22.2	56	21.8	45	20.4	47	12.2	15	40.5
East Millinocket town, Penobscot County	1 817	245	13.5	92	22.2	69	19.9	23	5.9	65	11.5	28	56.0
East Millinocket CDP, Penobscot County	1 694	235	13.9	91	24.0	69	21.4	23	6.1	62	11.8	28	56.0
Easton town, Aroostook County	1 243	155	12.5	53	18.8	47	21.3	25	13.5	26	7.4	9	36.0
Eastport city, Washington County	1 619	279	17.2	83	27.7	52	23.0	41	12.3	50	11.2	27	51.9
Eddington town, Penobscot County	2 021	136	6.7	23	5.5	8	2.5	12	4.6	19	3.2	11	24.4
Edgecomb town, Lincoln County	1 086	47	4.3	5	2.0	5	2.5	8	4.5	9	2.8	5	29.4
Edinburg town, Penobscot County	102	3	2.9	-	-	-	-	-	-	-	-	-	-
Eliot town, York County	5 930	344	5.8	107	7.1	54	4.7	25	3.5	89	5.2	9	11.3
Ellsworth city, Hancock County	6 273	580	9.2	130	9.4	101	9.5	83	8.3	103	5.7	27	13.6
Embden town, Somerset County	877	135	15.4	28	15.7	19	13.3	18	13.8	26	10.2	13	61.9
Enfield town, Penobscot County	1 600	216	13.5	51	12.7	38	12.5	37	18.7	47	10.1	12	42.9
Etna town, Penobscot County	1 005	182	18.1	62	26.7	45	27.3	15	14.9	39	13.5	8	47.1
Eustis town, Franklin County	671	96	14.3	18	10.8	10	7.4	8	9.4	12	7.7	4	22.2
Exeter town, Penobscot County	995	142	14.3	35	16.1	29	18.0	18	14.0	28	9.5	3	30.0
Fairfield CDP, Somerset County	2 457	260	10.6	61	9.4	61	11.6	61	17.1	28	4.2	23	26.7
Fairfield town, Somerset County	6 430	669	10.4	158	9.8	120	9.5	95	12.4	112	6.3	74	43.5
Falmouth town, Cumberland County	10 083	375	3.7	88	3.2	83	4.0	70	4.7	50	1.8	12	9.8
Falmouth Foreside CDP, Cumberland County	1 751	42	2.4	16	3.4	11	3.0	6	2.0	6	1.2	6	15.8
Farmingdale CDP, Kennebec County	1 898	220	11.6	77	17.3	26	8.2	12	3.8	60	11.2	42	41.6
Farmingdale town, Kennebec County	2 747	261	9.5	81	13.5	30	6.7	27	6.2	67	8.6	45	42.1
Farmington CDP, Franklin County	3 159	1 056	33.4	279	46.6	192	40.1	27	4.6	215	31.3	129	84.3
Farmington town, Franklin County	6 345	1 431	22.6	419	30.6	332	30.8	55	5.4	286	18.0	143	78.1
Fayette town, Kennebec County	1 039	98	9.4	36	14.3	27	13.8	9	8.1	16	5.4	7	46.7
Fort Fairfield CDP, Aroostook County	1 590	276	17.4	73	22.6	26	10.5	80	22.5	34	8.3	25	49.0
Fort Fairfield town, Aroostook County	3 579	599	16.7	186	22.0	97	14.7	152	25.0	102	9.8	47	40.9
Fort Kent CDP, Aroostook County	1 753	398	22.7	89	25.0	58	21.1	84	20.2	56	12.8	25	100.0
Fort Kent town, Aroostook County	4 055	589	14.5	126	13.7	95	13.7	113	18.2	103	9.5	34	82.9
Frankfort town, Waldo County	1 041	139	13.4	51	19.2	41	21.6	12	12.5	40	13.6	15	71.4
Franklin town, Hancock County	1 361	217	15.9	45	15.8	30	14.3	46	23.4	42	10.7	15	60.0
Freedom town, Waldo County	644	99	15.4	27	17.5	21	17.4	8	10.4	22	11.6	5	55.6
Freeport CDP, Cumberland County	1 658	267	16.1	105	31.5	42	17.6	38	18.9	44	11.1	36	39.1
Freeport town, Cumberland County	7 648	451	5.9	135	7.0	61	4.2	91	10.4	88	4.0	43	20.5
Frenchboro town, Hancock County	28	2	7.1	-	-	-	-	-	-	-	-	-	(X)
Frenchville town, Aroostook County	1 181	116	9.8	33	11.3	30	13.3	22	12.4	28	7.9	2	20.0
Friendship town, Knox County	1 194	131	11.0	40	16.7	22	11.8	26	11.0	29	8.3	6	75.0
Fryeburg CDP, Oxford County	1 410	154	10.9	41	11.9	35	12.1	26	12.5	39	10.5	18	39.1
Fryeburg town, Oxford County	3 014	350	11.6	83	11.6	77	12.7	50	11.9	82	9.7	35	49.3
Frye Island town, Cumberland County	-	-	(X)	-	(X)	-	(X)	-	(X)	-	(X)	-	(X)
Gardiner city, Kennebec County	6 085	821	13.5	251	17.2	176	15.8	112	14.9	183	11.4	109	58.9
Garfield plantation, Aroostook County	73	14	19.2	8	47.1	5	45.5	1	5.9	3	13.6	3	100.0
Garland town, Penobscot County	983	197	20.0	87	31.6	69	33.0	15	13.9	41	15.1	9	37.5
Georgetown town, Sagadahoc County	994	68	6.8	11	5.0	5	2.9	8	5.2	11	3.9	6	60.0
Gilead town, Oxford County	167	19	11.4	4	13.3	2	12.5	2	9.5	5	9.4	-	-
Glenburn town, Penobscot County	3 953	434	11.0	132	12.6	122	14.5	50	16.1	106	9.3	62	39.0
Glenwood plantation, Aroostook County	-	-	(X)	-	(X)	-	(X)	-	(X)	-	(X)	-	(X)
Gorham CDP, Cumberland County	3 109	291	9.4	60	8.4	53	9.8	56	8.6	33	4.2	33	41.3
Gorham town, Cumberland County	13 007	957	7.4	351	9.7	265	9.7	89	6.7	182	5.1	103	28.3
Gouldsboro town, Hancock County	1 870	194	10.4	60	14.9	34	11.0	26	8.5	38	7.0	12	44.4
Grand Isle town, Aroostook County	516	90	17.4	34	32.1	25	28.4	8	9.2	21	12.7	8	57.1
Grand Lake Stream plantation, Washington County	180	44	24.4	10	34.5	10	34.5	3	9.4	12	25.0	4	100.0
Gray town, Cumberland County	6 776	175	2.6	39	2.3	24	1.9	-	-	24	1.3	24	28.9
Great Pond town, Hancock County	42	2	4.8	-	-	-	-	2	40.0	-	-	-	(X)
Greenbush town, Penobscot County	1 424	192	13.5	66	16.7	50	15.7	14	17.7	38	9.7	10	34.5
Greene town, Androscoggin County	4 046	265	6.5	72	6.9	41	5.0	20	5.5	59	5.0	17	23.9
Greenville CDP, Piscataquis County	1 308	184	14.1	56	17.1	35	13.5	42	17.2	35	10.0	21	40.4
Greenville town, Piscataquis County	1 608	207	12.9	60	14.9	39	12.3	45	15.8	39	8.9	23	35.4

Table 16. **Poverty Status in 1999: 2000**—Con.

[Data based on a sample (except Tables 65-68). For information on confidentiality protection, coverage, sampling error, and nonsampling error, see Appendix G.
For location of definitions, see "How to Use This Census Report"]

State County Place and County Subdivision	Population for whom poverty status is determined									Families with income in 1999 below poverty level			
		Income in 1999 below poverty level								All families		Families with female householder, no husband present, with related children under 18 years	
		All ages		Related children				Population 65 years and over					
				Under 18 years		5 to 17 years							
	Total	Number	Percent	Number	Percent	Number	Percent	Number	Percent	Number	Percent	Number	Percent
PLACE AND COUNTY SUBDIVISION—Con.													
Greenwood town, Oxford County	813	59	7.3	16	8.2	13	8.8	4	3.3	10	4.3	5	35.7
Guilford CDP, Piscataquis County	945	141	14.9	42	20.6	36	23.1	13	7.5	29	10.8	16	36.4
Guilford town, Piscataquis County	1 514	249	16.4	72	22.6	55	23.1	32	11.9	50	11.2	26	41.3
Hallowell city, Kennebec County	2 369	189	8.0	33	6.6	16	4.0	14	4.0	23	3.8	10	12.7
Hamlin town, Aroostook County	270	27	10.0	8	15.1	8	16.3	8	20.0	8	9.9	4	57.1
Hammond town, Aroostook County	91	4	4.4	-	-	-	-	4	36.4	-	-	-	-
Hampden CDP, Penobscot County	4 017	156	3.9	46	4.6	46	5.5	27	4.9	28	2.4	20	29.4
Hampden town, Penobscot County	6 242	218	3.5	55	3.3	55	4.2	27	4.0	54	3.0	20	16.1
Hancock town, Hancock County	2 124	211	9.9	60	12.3	41	11.8	31	8.9	42	6.9	18	25.7
Hanover town, Oxford County	240	22	9.2	3	6.3	3	8.3	6	15.4	4	5.5	2	40.0
Harmony town, Somerset County	945	192	20.3	46	25.1	33	24.6	26	14.4	50	16.1	9	36.0
Harpswell town, Cumberland County	5 219	290	5.6	68	6.8	63	8.4	38	3.8	50	3.3	36	32.4
Harrington town, Washington County	875	168	19.2	58	31.9	47	32.6	13	9.1	40	14.9	15	60.0
Harrison town, Cumberland County	2 281	211	9.3	54	9.8	43	10.4	18	5.9	45	6.9	17	26.2
Hartford town, Oxford County	963	122	12.7	53	19.6	32	15.5	12	10.3	25	9.1	13	54.2
Hartland CDP, Somerset County	824	146	17.7	48	24.9	32	23.2	6	4.7	22	10.4	16	55.2
Hartland town, Somerset County	1 780	302	17.0	86	20.0	65	19.3	44	17.7	57	11.7	25	53.2
Haynesville town, Aroostook County	124	12	9.7	2	6.5	-	-	3	10.7	2	5.6	-	-
Hebron town, Oxford County	1 051	48	4.6	20	7.1	10	4.5	2	2.9	9	3.0	5	27.8
Hermon town, Penobscot County	4 436	293	6.6	71	6.1	61	6.7	24	5.4	58	4.4	23	19.3
Hersey town, Aroostook County	67	7	10.4	-	-	-	-	-	-	2	10.0	-	(X)
Hibberts gore, Lincoln County	2	2	100.0	-	(X)	-	(X)	-	(X)	-	(X)	-	(X)
Highland plantation, Somerset County	69	24	34.8	13	56.5	12	60.0	4	25.0	4	23.5	-	(X)
Hiram town, Oxford County	1 403	197	14.0	70	18.8	46	16.5	6	3.9	46	12.0	24	63.2
Hodgdon town, Aroostook County	1 236	215	17.4	68	20.2	55	20.2	39	26.9	56	15.6	16	66.7
Holden town, Penobscot County	2 785	181	6.5	32	5.0	32	6.3	29	9.2	35	4.4	14	24.6
Hollis town, York County	4 098	272	6.6	101	9.3	95	11.4	33	10.6	53	4.6	34	35.8
Hope town, Knox County	1 308	85	6.5	23	6.6	16	5.9	10	8.4	18	4.7	12	31.6
Houlton CDP, Aroostook County	4 869	859	17.6	228	20.3	159	18.6	168	16.0	169	13.1	88	45.6
Houlton town, Aroostook County	6 162	1 091	17.7	307	21.0	197	18.4	192	15.8	227	13.5	112	48.7
Howland town, Penobscot County	1 334	153	11.5	34	10.8	23	9.7	50	25.3	26	6.9	18	52.9
Howland CDP, Penobscot County	1 170	135	11.5	25	9.7	14	7.4	50	25.6	20	6.1	12	42.9
Hudson town, Penobscot County	1 379	179	13.0	61	17.1	41	15.6	6	5.8	44	11.2	12	57.1
Industry town, Franklin County	773	140	18.1	39	20.6	20	14.7	18	18.0	28	13.1	3	60.0
Island Falls town, Aroostook County	798	113	14.2	30	19.1	16	13.9	19	11.6	25	10.5	11	68.8
Isle au Haut town, Knox County	81	14	17.3	-	-	-	-	-	(X)	-	-	-	(X)
Islesboro town, Waldo County	610	44	7.2	11	8.3	4	3.8	11	9.7	9	5.5	-	-
Jackman town, Somerset County	671	64	9.5	25	16.0	18	17.3	14	13.2	7	3.7	4	16.7
Jackson town, Waldo County	490	103	21.0	22	19.0	16	18.6	7	18.4	20	15.2	5	45.5
Jay town, Franklin County	4 979	517	10.4	168	12.8	141	13.6	56	7.9	127	8.7	80	45.2
Jefferson town, Lincoln County	2 339	287	12.3	97	17.4	57	13.3	40	11.4	50	7.3	10	14.3
Jonesboro town, Washington County	554	89	16.1	27	17.6	22	18.6	9	12.0	16	9.6	-	-
Jonesport town, Washington County	1 381	274	19.8	68	22.4	53	24.2	67	22.6	60	14.7	16	53.3
Kenduskeag town, Penobscot County	1 162	103	8.9	29	12.1	27	15.1	11	8.7	30	9.1	12	32.4
Kennebunk CDP, York County	4 842	263	5.4	53	4.7	53	5.8	53	6.3	49	3.6	17	12.9
Kennebunk town, York County	10 335	433	4.2	88	3.3	88	4.3	60	3.5	84	2.9	29	11.8
Kennebunkport CDP, York County	1 368	50	3.7	-	-	-	-	-	-	-	-	-	-
Kennebunkport town, York County	3 715	164	4.4	33	4.4	-	-	10	1.4	19	1.7	4	6.7
Kingfield town, Franklin County	1 116	106	9.5	28	9.3	17	7.8	22	14.9	15	5.1	7	25.0
Kingman UT, Penobscot County	182	30	16.5	7	24.1	3	12.0	9	20.5	6	10.3	2	100.0
Kingsbury plantation, Piscataquis County	-	-	(X)	-	(X)	-	(X)	-	(X)	-	(X)	-	(X)
Kittery CDP, York County	4 603	288	6.3	65	6.6	36	5.1	59	7.5	52	4.4	17	21.0
Kittery town, York County	9 321	710	7.6	244	11.9	171	11.4	92	6.6	144	5.7	76	39.0
Kittery Point CDP, York County	1 118	65	5.8	27	13.0	9	5.6	9	4.4	15	4.7	15	100.0
Knox town, Waldo County	751	99	13.2	26	11.6	22	11.9	21	21.9	21	10.7	6	42.9
Lagrange town, Penobscot County	735	125	17.0	45	22.3	29	18.6	25	34.7	24	11.9	10	52.6
Lake Arrowhead CDP, York County	2 143	143	6.7	78	10.5	70	13.9	-	-	29	4.9	-	-
Lake View plantation, Piscataquis County	29	2	6.9	-	(X)	-	(X)	2	22.2	-	-	-	(X)
Lakeville town, Penobscot County	57	23	40.4	3	100.0	3	100.0	7	46.7	4	28.6	-	(X)
Lamoine town, Hancock County	1 488	131	8.8	47	13.8	33	12.1	12	5.4	23	5.3	7	20.0
Lebanon town, York County	5 000	521	10.4	174	12.9	152	14.2	36	7.1	126	8.8	66	54.5
Lee town, Penobscot County	843	105	12.5	33	14.3	25	13.7	28	21.7	22	8.8	3	20.0
Leeds town, Androscoggin County	1 993	196	9.8	53	9.7	44	9.9	18	9.7	33	5.9	9	30.0
Levant town, Penobscot County	2 147	227	10.6	72	12.0	51	11.1	22	14.4	55	9.0	14	46.7
Lewiston city, Androscoggin County	33 344	5 159	15.5	1 486	20.9	963	18.6	737	12.5	872	10.0	543	43.5
Liberty town, Waldo County	919	157	17.1	57	23.8	31	19.6	17	13.2	39	15.4	17	53.1
Limerick town, York County	2 205	209	9.5	74	12.8	45	10.7	11	4.3	45	7.5	22	33.8
Limestone CDP, Aroostook County	1 224	328	26.8	39	15.4	28	13.1	-	-	18	6.8	8	25.0
Limestone town, Aroostook County	2 169	437	20.1	75	15.9	37	9.9	27	12.4	42	7.7	25	38.5
Limington town, York County	3 244	419	12.9	153	17.0	111	15.9	15	5.9	85	9.5	21	30.4
Lincoln plantation, Oxford County	34	-	-	-	(X)	-	(X)	-	-	-	-	-	(X)
Lincoln CDP, Penobscot County	2 722	538	19.8	250	42.9	223	46.1	14	2.5	141	17.7	72	58.5
Lincoln town, Penobscot County	5 132	873	17.0	349	28.1	313	31.8	36	4.4	203	13.6	105	62.1
Lincolnville town, Waldo County	2 036	185	9.1	45	9.8	34	9.5	27	9.5	43	7.0	14	35.0
Linneus town, Aroostook County	885	155	17.5	32	14.2	17	9.7	12	18.2	35	14.3	12	60.0
Lisbon town, Androscoggin County	8 994	758	8.4	246	10.6	163	9.5	86	8.3	167	6.7	81	29.8
Lisbon Falls CDP, Androscoggin County	4 412	451	10.2	170	14.6	112	12.7	22	4.6	104	8.5	47	28.8
Litchfield town, Kennebec County	3 098	252	8.1	66	8.2	52	8.4	17	5.5	51	5.7	9	17.3
Little Falls-South Windham CDP, Cumberland County	1 071	56	5.2	10	4.3	-	-	-	-	8	2.6	-	-

Table 16. **Poverty Status in 1999: 2000**—Con.

[Data based on a sample (except Tables 65-68). For information on confidentiality protection, coverage, sampling error, and nonsampling error, see Appendix G.
For location of definitions, see "How to Use This Census Report"]

State County Place and County Subdivision	Population for whom poverty status is determined									Families with income in 1999 below poverty level			
		Income in 1999 below poverty level								All families		Families with female householder, no husband present, with related children under 18 years	
		All ages		Related children				Population 65 years and over					
				Under 18 years		5 to 17 years							
	Total	Number	Percent	Number	Percent	Number	Percent	Number	Percent	Number	Percent	Number	Percent
PLACE AND COUNTY SUBDIVISION—Con.													
Littleton town, Aroostook County	951	126	13.2	25	11.6	25	14.9	40	25.0	22	7.9	-	-
Livermore town, Androscoggin County	2 100	108	5.1	21	4.3	13	3.6	8	2.8	12	2.0	4	12.9
Livermore Falls CDP, Androscoggin County	1 638	318	19.4	85	20.5	44	14.9	34	13.4	66	14.9	35	62.5
Livermore Falls town, Androscoggin County	3 142	493	15.7	151	17.7	95	14.8	58	13.2	113	13.2	76	54.3
Long Island town, Cumberland County	201	20	10.0	5	8.6	5	9.6	4	11.1	6	10.0	4	30.8
Loring AFB CDP, Aroostook County	160	8	5.0	-	-	-	-	-	(X)	-	-	-	(X)
Lovell town, Oxford County	994	123	12.4	30	13.1	28	15.1	15	9.8	25	8.7	2	15.4
Lowell town, Penobscot County	285	43	15.1	4	7.7	2	5.0	-	-	8	9.9	-	-
Lubec town, Washington County	1 565	450	28.8	136	46.3	110	48.2	69	20.6	84	20.3	29	59.2
Ludlow town, Aroostook County	401	88	21.9	36	36.0	27	32.5	4	8.9	25	21.0	12	66.7
Lyman town, York County	3 779	164	4.3	24	2.4	16	2.1	18	5.7	54	4.8	14	21.2
Machias CDP, Washington County	1 326	315	23.8	57	21.1	30	14.5	65	23.8	47	15.4	32	50.0
Machias town, Washington County	2 017	474	23.5	101	24.5	62	20.1	91	23.6	77	15.6	44	51.2
Machiasport town, Washington County	929	113	12.2	27	12.9	24	14.2	23	15.3	32	11.8	10	43.5
Macwahoc plantation, Aroostook County	91	15	16.5	1	12.5	1	16.7	6	60.0	5	12.8	1	50.0
Madawaska CDP, Aroostook County	3 205	291	9.1	48	7.8	37	7.8	85	12.6	40	4.4	35	47.9
Madawaska town, Aroostook County	4 427	507	11.5	124	13.9	100	14.3	93	11.8	98	7.5	55	59.1
Madison CDP, Somerset County	2 641	389	14.7	139	23.4	96	21.6	58	11.2	65	9.1	38	41.8
Madison town, Somerset County	4 428	607	13.7	209	20.9	153	20.9	90	11.1	118	9.3	38	34.5
Madrid town, Franklin County	145	8	5.5	-	-	-	-	5	29.4	-	-	-	-
Magalloway plantation, Oxford County	28	-	-	-	-	-	-	-	-	-	-	-	(X)
Manchester town, Kennebec County	2 461	61	2.5	15	2.5	15	3.2	8	2.2	13	1.8	7	13.7
Mapleton town, Aroostook County	1 897	117	6.2	28	6.2	22	6.0	14	6.2	20	3.7	10	31.3
Mariaville town, Hancock County	378	47	12.4	18	15.1	18	16.7	9	47.4	12	12.5	-	-
Marshfield town, Washington County	518	51	9.8	16	11.4	16	13.1	11	16.7	10	6.6	4	20.0
Mars Hill town, Aroostook County	1 444	239	16.6	66	19.3	39	14.6	59	19.9	57	13.4	17	56.7
Mars Hill-Blaine CDP, Aroostook County	1 381	236	17.1	57	19.4	28	13.0	65	21.0	53	13.2	16	59.3
Masardis town, Aroostook County	270	19	7.0	-	-	-	-	2	5.7	-	-	-	(X)
Matinicus Isle plantation, Knox County	51	6	11.8	-	-	-	-	4	50.0	-	-	-	(X)
Mattawamkeag town, Penobscot County	829	107	12.9	25	12.3	19	11.3	15	12.0	18	7.8	8	80.0
Maxfield town, Penobscot County	74	23	31.1	10	66.7	5	50.0	-	-	6	23.1	4	57.1
Mechanic Falls town, Androscoggin County	3 067	423	13.8	145	18.0	114	18.8	67	18.7	88	10.4	48	43.6
Mechanic Falls CDP, Androscoggin County	2 368	375	15.8	137	22.1	106	22.9	67	21.8	72	11.3	44	45.4
Meddybemps town, Washington County	165	4	2.4	-	-	-	-	-	-	-	-	-	-
Medford town, Piscataquis County	187	28	15.0	13	31.7	6	22.2	-	-	6	10.0	2	100.0
Medway town, Penobscot County	1 490	171	11.5	46	12.4	37	12.9	18	11.2	39	8.6	16	50.0
Mercer town, Somerset County	706	89	12.6	22	12.1	22	14.6	11	15.1	15	7.2	-	-
Merrill town, Aroostook County	250	41	16.4	16	22.9	14	22.2	8	22.9	11	14.9	2	33.3
Mexico CDP, Oxford County	1 746	314	18.0	86	23.7	63	22.0	17	4.7	55	12.4	26	47.3
Mexico town, Oxford County	2 944	467	15.9	152	22.0	87	16.5	30	5.1	88	10.9	54	51.9
Milbridge town, Washington County	1 228	254	20.7	58	24.6	50	27.2	59	23.0	52	14.9	9	45.0
Milford CDP, Penobscot County	2 171	265	12.2	46	10.3	21	6.3	32	12.1	68	11.0	15	19.5
Milford town, Penobscot County	2 931	317	10.8	64	9.6	25	4.9	44	13.8	80	9.7	19	20.4
Millinocket town, Penobscot County	5 130	758	14.8	213	20.4	160	18.3	120	12.4	185	11.8	118	66.3
Millinocket CDP, Penobscot County	5 105	758	14.8	213	20.4	160	18.3	120	12.5	185	11.9	118	66.3
Milo CDP, Piscataquis County	1 960	338	17.2	101	22.1	82	23.6	53	14.2	71	13.4	39	48.8
Milo town, Piscataquis County	2 403	401	16.7	120	21.7	101	23.8	60	12.7	86	12.8	41	44.1
Milton UT, Oxford County	121	19	15.7	8	25.0	4	16.0	-	-	5	15.6	2	100.0
Minot town, Androscoggin County	2 228	137	6.1	31	5.2	19	4.0	25	13.5	24	3.7	9	28.1
Monhegan plantation, Lincoln County	79	3	3.8	1	10.0	1	10.0	-	-	2	10.5	2	100.0
Monmouth town, Kennebec County	3 765	347	9.2	118	11.5	85	10.9	65	17.0	103	9.6	53	56.4
Monroe town, Waldo County	891	156	17.5	44	18.9	34	18.7	12	12.2	37	15.6	13	65.0
Monson town, Piscataquis County	656	103	15.7	19	12.4	15	13.5	18	17.8	17	9.8	2	20.0
Monticello town, Aroostook County	783	95	12.1	12	6.8	9	6.3	38	22.6	15	6.8	-	-
Montville town, Waldo County	1 002	145	14.5	48	18.0	35	17.4	12	12.2	28	9.9	4	33.3
Moose River town, Somerset County	246	18	7.3	-	-	-	-	8	27.6	5	7.1	-	-
Moro plantation, Aroostook County	57	2	3.5	-	-	-	-	-	-	-	-	-	(X)
Morrill town, Waldo County	765	100	13.1	42	19.2	32	19.5	13	16.7	29	13.0	13	59.1
Moscow town, Somerset County	571	71	12.4	23	14.8	17	15.3	18	32.1	22	13.9	13	48.1
Mount Chase town, Penobscot County	248	68	27.4	5	15.2	5	18.5	17	43.6	21	27.3	-	(X)
Mount Desert town, Hancock County	2 099	108	5.1	18	4.2	9	2.5	34	9.3	19	3.2	11	22.9
Mount Vernon town, Kennebec County	1 512	108	7.1	25	6.7	18	5.7	8	5.5	18	4.1	7	20.6
Naples town, Cumberland County	3 267	249	7.6	84	10.4	46	7.3	11	2.3	67	6.9	36	36.0
Nashville plantation, Aroostook County	54	10	18.5	2	11.8	2	16.7	3	42.9	2	13.3	2	100.0
Newburgh town, Penobscot County	1 387	82	5.9	10	3.3	7	2.8	24	15.4	7	1.8	3	17.6
New Canada town, Aroostook County	313	30	9.6	14	16.1	14	19.2	-	-	8	8.2	2	100.0
Newcastle town, Lincoln County	1 739	122	7.0	24	6.1	18	5.6	31	9.5	21	4.2	13	28.3
Newfield town, York County	1 308	136	10.4	32	10.0	27	10.8	18	11.8	29	8.0	3	25.0
New Gloucester town, Cumberland County	4 745	254	5.4	101	7.6	73	7.5	33	9.3	54	4.0	18	19.6
New Limerick town, Aroostook County	528	55	10.4	6	5.0	6	6.5	22	22.7	16	10.3	2	25.0
Newport town, Penobscot County	3 013	382	12.7	80	11.0	71	13.0	58	13.8	77	9.1	20	27.8
Newport CDP, Penobscot County	1 842	281	15.3	38	8.9	38	12.1	58	19.0	40	7.9	4	9.3
New Portland town, Somerset County	775	90	11.6	37	22.2	21	17.8	3	2.3	19	8.3	9	37.5
Newry town, Oxford County	380	19	5.0	2	2.2	2	2.6	4	12.5	4	3.8	2	33.3
New Sharon town, Franklin County	1 290	201	15.6	97	31.2	82	32.7	9	5.5	45	12.3	15	46.9
New Sweden town, Aroostook County	619	89	14.4	33	24.4	31	25.8	10	11.8	19	10.4	2	50.0
New Vineyard town, Franklin County	723	101	14.0	24	12.2	16	10.3	18	21.4	23	11.4	4	26.7
Nobleboro town, Lincoln County	1 617	124	7.7	36	9.2	32	10.0	22	9.2	25	5.4	8	19.0
Norridgewock CDP, Somerset County	1 538	332	21.6	135	33.8	85	29.6	25	14.1	90	18.9	30	60.0
Norridgewock town, Somerset County	3 282	535	16.3	207	24.4	134	21.6	46	12.2	146	15.1	48	70.6

Table 16. **Poverty Status in 1999: 2000**—Con.

[Data based on a sample (except Tables 65-68). For information on confidentiality protection, coverage, sampling error, and nonsampling error, see Appendix G.
For location of definitions, see "How to Use This Census Report"]

State County Place and County Subdivision	Population for whom poverty status is determined									Families with income in 1999 below poverty level			
		Income in 1999 below poverty level								All families		Families with female householder, no husband present, with related children under 18 years	
		All ages		Related children				Population 65 years and over					
				Under 18 years		5 to 17 years							
	Total	Number	Percent	Number	Percent	Number	Percent	Number	Percent	Number	Percent	Number	Percent
PLACE AND COUNTY SUBDIVISION—Con.													
North Berwick CDP, York County	1 553	84	5.4	40	10.3	30	10.7	-	-	19	4.5	13	38.2
North Berwick town, York County	4 218	226	5.4	102	9.2	70	8.3	4	1.0	49	4.2	30	31.6
Northeast Piscataquis UT, Piscataquis County	330	36	10.9	9	14.3	4	7.7	3	7.7	8	7.7	-	-
Northeast Somerset UT, Somerset County	326	72	22.1	15	22.7	11	21.6	8	19.0	19	22.1	-	-
Northfield town, Washington County	127	9	7.1	-	-	-	-	2	9.5	-	-	-	-
North Franklin UT, Franklin County	40	4	10.0	-	-	-	-	-	-	2	20.0	-	(X)
North Haven town, Knox County	388	28	7.2	3	2.8	3	3.7	2	6.3	5	4.4	-	-
North Oxford UT, Oxford County	13	-	-	-	(X)	-	(X)	-	-	-	-	-	(X)
North Penobscot UT, Penobscot County	462	25	5.4	1	1.3	1	1.4	2	3.4	3	2.0	-	-
Northport town, Waldo County	1 313	151	11.5	45	17.0	39	19.8	15	6.9	23	6.0	2	11.8
North Washington UT, Washington County	548	119	21.7	28	24.3	19	21.3	16	21.6	30	18.9	3	100.0
Northwest Aroostook UT, Aroostook County	25	-	-	-	-	-	-	-	-	-	-	-	(X)
Northwest Hancock UT, Hancock County	-	-	(X)	-	(X)	-	(X)	-	(X)	-	(X)	-	(X)
Northwest Piscataquis UT, Piscataquis County	160	13	8.1	-	-	-	-	3	9.4	-	-	-	-
Northwest Somerset UT, Somerset County	15	-	-	-	(X)	-	(X)	-	-	-	-	-	(X)
North Windham CDP, Cumberland County	4 533	247	5.4	80	6.9	55	6.2	50	9.8	58	4.4	15	13.2
North Yarmouth town, Cumberland County	3 175	72	2.3	11	1.2	11	1.6	8	3.3	6	0.6	-	-
Norway CDP, Oxford County	2 456	433	17.6	133	26.1	85	22.8	65	13.1	99	14.9	65	63.7
Norway town, Oxford County	4 488	570	12.7	154	16.1	106	14.3	78	10.1	125	9.8	71	49.7
Oakfield town, Aroostook County	734	108	14.7	33	21.4	27	20.9	28	17.2	23	10.7	7	41.2
Oakland CDP, Kennebec County	2 829	344	12.2	103	15.4	73	15.0	19	5.6	84	10.5	45	37.8
Oakland town, Kennebec County	5 928	600	10.1	177	11.4	120	10.1	32	4.9	150	9.0	95	43.2
Ogunquit town, York County	1 226	52	4.2	6	4.6	6	5.5	14	3.7	4	1.2	2	14.3
Old Orchard Beach town, York County	8 825	975	11.0	246	14.7	205	16.4	201	15.1	174	7.7	93	38.4
Old Orchard Beach CDP, York County	8 825	975	11.0	246	14.7	205	16.4	201	15.1	174	7.7	93	38.4
Old Town city, Penobscot County	7 866	1 462	18.6	236	14.6	84	6.9	168	14.6	238	11.8	115	50.2
Orient town, Aroostook County	159	47	29.6	11	29.7	11	33.3	2	6.5	8	18.2	4	100.0
Orland town, Hancock County	2 120	238	11.2	94	18.3	64	16.0	11	4.2	52	8.5	22	44.9
Orono town, Penobscot County	6 039	1 511	25.0	230	21.8	133	17.0	46	6.2	136	10.3	91	46.0
Orono CDP, Penobscot County	5 203	1 431	27.5	222	24.5	125	18.4	40	6.6	114	10.8	82	50.3
Orrington town, Penobscot County	3 544	153	4.3	31	3.6	16	2.6	21	5.8	26	2.4	12	21.1
Osborn town, Hancock County	82	9	11.0	-	-	-	-	3	33.3	-	-	-	-
Otis town, Hancock County	548	52	9.5	13	10.3	9	9.3	9	14.5	14	8.4	9	56.3
Otisfield town, Oxford County	1 551	141	9.1	54	13.7	45	14.9	5	2.7	30	6.7	12	44.4
Owls Head town, Knox County	1 598	130	8.1	33	11.0	30	12.6	26	6.7	20	4.2	8	29.6
Oxbow plantation, Aroostook County	51	11	21.6	2	50.0	-	-	-	-	4	18.2	-	-
Oxford CDP, Oxford County	1 352	77	5.7	16	4.2	16	5.7	15	10.8	8	2.1	-	-
Oxford town, Oxford County	3 895	278	7.1	44	4.6	44	5.9	58	12.0	30	2.8	8	11.1
Palermo town, Waldo County	1 206	220	18.2	75	26.0	57	25.9	12	7.9	57	15.6	14	41.2
Palmyra town, Somerset County	1 970	328	16.6	108	21.8	89	23.4	48	16.1	70	12.8	18	41.9
Paris town, Oxford County	4 577	465	10.2	107	10.7	65	8.5	84	10.8	62	4.9	21	16.9
Parkman town, Piscataquis County	835	129	15.4	26	11.8	19	10.9	24	21.8	20	8.5	-	-
Parsonsfield town, York County	1 557	189	12.1	52	14.0	44	15.7	22	9.4	46	10.5	18	36.7
Passadumkeag town, Penobscot County	430	50	11.6	16	13.9	16	17.2	6	8.1	11	8.8	2	50.0
Passamaquoddy Indian Township Reservation, Washington County	675	166	24.6	61	22.5	40	19.0	10	27.8	40	23.0	22	44.0
Passamaquoddy Pleasant Point Reservation, Washington County	621	238	38.3	83	40.5	61	35.5	12	31.6	55	36.7	30	68.2
Patten town, Penobscot County	1 059	190	17.9	48	23.1	27	17.6	33	16.4	37	12.4	10	71.4
Pembroke town, Washington County	874	181	20.7	46	24.2	40	26.8	53	30.1	39	14.6	8	36.4
Penobscot town, Hancock County	1 252	100	8.0	34	12.5	23	10.6	21	10.5	15	4.0	8	28.6
Penobscot Indian Island Reservation, Aroostook County	-	-	(X)	-	(X)	-	(X)	-	(X)	-	(X)	-	(X)
Penobscot Indian Island Reservation, Penobscot County	559	127	22.7	45	28.3	22	17.9	4	6.1	40	23.5	33	70.2
Perham town, Aroostook County	430	48	11.2	17	17.2	17	20.5	6	6.5	9	7.8	2	22.2
Perkins UT, Sagadahoc County	-	-	(X)	-	(X)	-	(X)	-	(X)	-	(X)	-	(X)
Perry town, Washington County	794	139	17.5	37	17.2	21	13.5	25	32.5	36	15.9	13	68.4
Peru town, Oxford County	1 502	90	6.0	14	3.8	10	3.4	17	7.0	15	3.4	10	34.5
Phillips town, Franklin County	1 028	172	16.7	47	20.6	38	21.6	26	20.5	27	9.3	11	39.3
Phippsburg town, Sagadahoc County	2 093	192	9.2	40	8.8	26	7.5	46	14.4	36	5.8	10	35.7
Pittsfield CDP, Somerset County	3 100	395	12.7	138	16.1	80	12.3	19	4.5	97	11.1	46	38.3
Pittsfield town, Somerset County	4 018	507	12.6	182	17.0	109	13.1	41	7.6	115	10.0	46	35.7
Pittston town, Kennebec County	2 481	181	7.3	36	6.6	19	4.4	37	12.6	38	5.4	11	31.4
Pleasant Ridge plantation, Somerset County	87	16	18.4	5	29.4	5	29.4	2	13.3	3	13.0	-	(X)
Plymouth town, Penobscot County	1 237	201	16.2	70	21.0	49	19.8	9	8.7	52	14.7	17	53.1
Poland town, Androscoggin County	4 825	165	3.4	24	2.0	-	-	23	4.7	26	1.8	13	15.7
Portage Lake town, Aroostook County	356	35	9.8	-	-	-	-	17	22.4	9	8.2	-	-
Porter town, Oxford County	1 428	211	14.8	71	20.3	51	18.3	21	11.0	54	12.9	27	52.9
Portland city, Cumberland County	62 878	8 844	14.1	2 370	20.0	1 684	19.3	1 000	11.9	1 331	9.7	868	40.1
Pownal town, Cumberland County	1 484	64	4.3	23	7.0	20	7.8	3	1.5	12	2.6	-	-
Prentiss UT, Penobscot County	243	80	32.9	19	27.9	11	23.4	12	46.2	21	30.0	-	(X)
Presque Isle city, Aroostook County	8 947	1 295	14.5	321	16.1	184	12.3	218	15.2	226	9.2	109	34.6
Princeton town, Washington County	884	159	18.0	32	13.9	19	9.7	34	27.9	30	12.3	8	33.3
Prospect town, Waldo County	637	66	10.4	28	17.2	25	20.2	5	8.9	14	7.6	3	20.0
Randolph town, Kennebec County	1 963	205	10.4	64	13.2	37	10.1	43	12.2	51	9.1	38	38.4
Randolph CDP, Kennebec County	1 963	205	10.4	64	13.2	37	10.1	43	12.2	51	9.1	38	38.4
Rangeley town, Franklin County	1 046	122	11.7	37	15.0	21	11.1	21	10.1	26	9.3	13	48.1
Rangeley plantation, Franklin County	120	8	6.7	-	-	-	-	-	-	2	4.9	-	(X)
Raymond town, Cumberland County	4 277	173	4.0	42	3.8	35	4.1	18	4.0	42	3.4	12	19.7
Readfield town, Kennebec County	2 360	122	5.2	24	3.5	24	4.5	17	6.7	31	4.6	5	8.3

Table 16. **Poverty Status in 1999: 2000**—Con.

[Data based on a sample (except Tables 65-68). For information on confidentiality protection, coverage, sampling error, and nonsampling error, see Appendix G.
For location of definitions, see "How to Use This Census Report"]

State County Place and County Subdivision	Population for whom poverty status is determined									Families with income in 1999 below poverty level			
		Income in 1999 below poverty level								All families		Families with female householder, no husband present, with related children under 18 years	
		All ages		Related children				Population 65 years and over					
				Under 18 years		5 to 17 years							
	Total	Number	Percent	Number	Percent	Number	Percent	Number	Percent	Number	Percent	Number	Percent
PLACE AND COUNTY SUBDIVISION—Con.													
Reed plantation, Aroostook County	225	38	16.9	10	14.7	7	11.3	3	11.1	10	16.4	1	20.0
Richmond CDP, Sagadahoc County	1 926	310	16.1	133	24.3	96	23.4	6	3.2	89	18.1	54	67.5
Richmond town, Sagadahoc County	3 298	448	13.6	201	22.7	137	20.7	21	6.1	127	14.0	79	64.8
Ripley town, Somerset County	394	26	6.6	1	1.5	1	1.9	5	10.0	5	4.0	-	-
Robbinston town, Washington County	576	71	12.3	23	16.0	21	17.2	16	13.3	11	6.4	4	66.7
Rockland city, Knox County	7 379	1 085	14.7	353	22.2	230	19.2	114	8.2	205	10.4	122	32.2
Rockport town, Knox County	3 192	228	7.1	74	10.2	59	10.4	41	7.3	50	5.4	15	15.2
Rome town, Kennebec County	975	107	11.0	34	14.5	30	15.5	15	13.3	20	7.0	5	21.7
Roque Bluffs town, Washington County	298	81	27.2	-	-	-	-	19	21.8	25	27.2	-	-
Roxbury town, Oxford County	415	38	9.2	6	7.0	4	5.4	7	9.9	8	5.7	2	50.0
Rumford CDP, Oxford County	4 613	902	19.6	287	28.1	186	24.7	131	12.1	194	15.1	72	46.2
Rumford town, Oxford County	6 338	1 023	16.1	318	21.9	211	19.1	150	11.3	218	12.4	94	48.5
Sabattus town, Androscoggin County	4 440	126	2.8	22	2.0	13	1.5	14	3.2	21	1.5	13	8.1
Saco city, York County	16 662	1 372	8.2	383	9.4	206	6.9	243	10.8	322	7.1	176	37.8
St. Agatha town, Aroostook County	801	80	10.0	9	6.4	4	3.5	29	22.5	16	6.6	4	100.0
St. Albans town, Somerset County	1 828	357	19.5	133	31.1	113	35.3	22	10.3	75	14.1	24	52.2
St. Francis town, Aroostook County	584	45	7.7	-	-	-	-	17	16.3	7	3.8	-	-
St. George town, Knox County	2 564	221	8.6	65	11.7	54	12.5	42	7.7	29	3.8	4	7.7
St. John plantation, Aroostook County	273	22	8.1	2	3.2	2	3.6	9	20.9	5	6.6	-	(X)
Sandy River plantation, Franklin County	78	-	-	-	-	-	-	-	-	-	-	-	(X)
Sanford CDP, York County	10 127	1 804	17.8	692	24.2	392	18.4	158	10.8	426	16.4	241	49.7
Sanford town, York County	20 480	2 628	12.8	912	17.0	548	13.4	318	11.2	601	11.1	331	41.6
Sangerville town, Piscataquis County	1 265	146	11.5	34	12.5	26	12.0	38	17.2	31	8.7	16	40.0
Scarborough CDP, Cumberland County	4 105	315	7.7	59	6.4	59	9.1	20	3.0	59	5.2	33	30.6
Scarborough town, Cumberland County	16 724	677	4.0	115	2.7	85	2.7	62	3.0	141	3.0	58	19.5
Searsmont town, Waldo County	1 167	98	8.4	11	3.9	10	4.8	18	14.5	23	7.0	6	16.7
Searsport CDP, Waldo County	996	185	18.6	69	48.9	37	38.1	25	10.2	33	12.0	19	70.4
Searsport town, Waldo County	2 638	354	13.4	114	19.0	71	15.8	44	11.0	83	11.3	37	52.9
Sebago town, Cumberland County	1 432	83	5.8	25	7.6	25	9.2	7	3.3	17	4.0	6	18.8
Sebec town, Piscataquis County	616	46	7.5	11	7.1	11	9.1	10	12.5	11	6.4	-	-
Seboeis plantation, Penobscot County	35	7	20.0	4	66.7	4	66.7	-	-	1	8.3	1	33.3
Seboomook Lake UT, Somerset County	18	2	11.1	-	(X)	-	(X)	-	(X)	-	-	-	(X)
Sedgwick town, Hancock County	1 085	92	8.5	25	9.7	11	5.5	8	4.7	21	6.9	6	27.3
Shapleigh town, York County	2 286	103	4.5	22	4.3	19	4.7	24	7.3	20	2.9	12	30.0
Sherman town, Aroostook County	934	126	13.5	35	16.3	35	20.2	23	14.2	32	11.2	5	38.5
Shirley town, Piscataquis County	216	7	3.2	-	-	-	-	6	17.6	2	3.0	-	(X)
Sidney town, Kennebec County	3 469	258	7.4	62	6.6	30	4.3	17	5.9	45	4.6	12	15.2
Skowhegan CDP, Somerset County	6 521	1 135	17.4	335	23.3	213	19.8	145	12.4	252	13.9	129	48.5
Skowhegan town, Somerset County	8 616	1 396	16.2	439	22.0	283	18.4	182	13.4	307	13.0	152	45.9
Smithfield town, Somerset County	927	72	7.8	33	14.9	29	17.1	7	5.3	15	5.2	8	40.0
Smyrna town, Aroostook County	423	86	20.3	28	24.1	28	28.0	16	26.7	18	16.4	4	40.0
Solon town, Somerset County	931	168	18.0	42	21.9	33	22.4	20	15.3	31	12.1	12	60.0
Somerville town, Lincoln County	512	111	21.7	41	30.4	30	26.8	10	17.2	22	16.4	8	50.0
Sorrento town, Hancock County	282	16	5.7	8	17.4	8	21.6	2	3.0	3	3.4	3	75.0
South Aroostook UT, Aroostook County	486	71	14.6	16	15.0	13	14.0	16	21.3	13	9.6	2	50.0
South Berwick town, York County	6 639	194	2.9	25	1.3	25	1.6	40	7.1	51	2.8	-	-
South Bristol town, Lincoln County	899	67	7.5	9	6.0	7	5.6	30	15.0	10	3.5	2	16.7
Southeast Piscataquis UT, Piscataquis County	237	65	27.4	23	41.1	23	46.0	4	13.3	10	15.9	-	(X)
South Eliot CDP, York County	3 505	240	6.8	72	8.5	19	3.3	17	3.3	61	6.1	-	-
South Franklin UT, Franklin County	74	25	33.8	12	52.2	12	57.1	-	-	5	26.3	5	100.0
South Oxford UT, Oxford County	517	80	15.5	23	19.3	19	19.4	9	17.6	12	9.1	2	22.2
South Paris CDP, Oxford County	2 187	249	11.4	40	8.7	27	7.9	63	15.2	23	4.4	9	15.5
Southport town, Lincoln County	677	46	6.8	10	11.2	7	11.3	8	3.3	9	4.2	-	-
South Portland city, Cumberland County	22 825	1 523	6.7	369	7.5	243	6.8	239	7.2	296	4.9	170	28.4
South Sanford CDP, York County	4 138	370	8.9	83	8.8	59	8.2	60	11.1	88	7.7	29	24.6
South Thomaston town, Knox County	1 409	112	7.9	44	14.2	25	10.5	4	1.7	21	5.0	8	29.6
Southwest Harbor town, Hancock County	1 929	231	12.0	70	17.3	57	17.5	24	6.3	49	8.8	18	50.0
Springfield town, Penobscot County	379	64	16.9	12	13.8	11	18.3	4	6.9	16	14.3	2	33.3
Springvale CDP, York County	3 407	377	11.1	137	15.6	97	14.9	79	14.8	80	8.9	61	48.8
Square Lake UT, Aroostook County	610	99	16.2	29	27.9	19	24.1	18	13.7	20	10.3	4	50.0
Stacyville town, Penobscot County	384	68	17.7	23	22.8	15	22.1	7	9.6	15	12.8	5	100.0
Standish town, Cumberland County	8 651	310	3.6	88	3.8	54	3.1	-	-	47	1.9	32	17.6
Starks town, Somerset County	498	83	16.7	22	19.1	20	24.4	8	17.4	16	12.1	3	50.0
Stetson town, Penobscot County	954	167	17.5	63	27.8	49	29.2	15	16.3	35	12.7	12	75.0
Steuben town, Washington County	1 121	219	19.5	51	19.8	38	19.4	27	17.5	45	13.9	14	60.9
Stockholm town, Aroostook County	281	24	8.5	8	12.5	4	8.9	2	3.6	7	8.4	7	100.0
Stockton Springs town, Waldo County	1 484	180	12.1	65	18.8	57	20.5	14	6.5	38	8.5	17	50.0
Stoneham town, Oxford County	271	45	16.6	17	32.7	11	30.6	10	18.9	10	11.8	3	42.9
Stonington town, Hancock County	1 113	141	12.7	24	10.6	22	11.9	36	16.5	31	9.6	14	50.0
Stow town, Oxford County	246	15	6.1	5	8.5	5	11.1	6	15.8	2	2.8	2	100.0
Strong town, Franklin County	1 248	191	15.3	54	17.3	46	19.3	18	10.7	31	9.0	13	31.7
Sullivan town, Hancock County	1 178	160	13.6	35	12.4	26	12.0	27	16.8	27	8.0	2	8.0
Sumner town, Oxford County	844	93	11.0	54	26.1	38	22.6	2	2.4	19	7.7	9	47.4
Surry town, Hancock County	1 353	197	14.6	70	22.5	52	21.2	17	9.5	45	11.4	18	52.9
Swans Island town, Hancock County	337	54	16.0	11	15.1	9	16.1	15	21.7	11	11.3	3	100.0
Swanville town, Waldo County	1 335	195	14.6	69	18.8	63	21.2	9	7.7	40	10.5	18	34.0
Sweden town, Oxford County	313	61	19.5	21	25.6	17	26.6	14	35.0	12	12.9	2	25.0
Talmadge town, Washington County	59	13	22.0	-	-	-	-	4	30.8	5	23.8	-	-
Temple town, Franklin County	576	58	10.1	15	10.1	6	5.1	13	22.8	13	7.6	4	28.6
The Forks plantation, Somerset County	60	-	-	-	-	-	-	-	-	-	-	-	(X)

Table 16. **Poverty Status in 1999: 2000**—Con.

[Data based on a sample (except Tables 65-68). For information on confidentiality protection, coverage, sampling error, and nonsampling error, see Appendix G.
For location of definitions, see "How to Use This Census Report"]

State County Place and County Subdivision	Population for whom poverty status is determined									Families with income in 1999 below poverty level			
		Income in 1999 below poverty level								All families		Families with female householder, no husband present, with related children under 18 years	
		All ages		Related children				Population 65 years and over					
				Under 18 years		5 to 17 years							
	Total	Number	Percent	Number	Percent	Number	Percent	Number	Percent	Number	Percent	Number	Percent
PLACE AND COUNTY SUBDIVISION—Con.													
Thomaston CDP, Knox County	2 410	352	14.6	74	13.5	50	12.1	82	17.9	50	8.1	9	12.5
Thomaston town, Knox County	3 305	424	12.8	90	12.1	61	11.1	88	15.9	72	8.1	13	15.1
Thorndike town, Waldo County	718	125	17.4	42	22.6	40	26.7	20	26.3	29	14.9	7	41.2
Topsfield town, Washington County	230	31	13.5	8	16.0	3	9.1	8	20.5	8	10.4	2	100.0
Topsham CDP, Sagadahoc County	6 252	218	3.5	64	3.6	47	3.6	-	-	39	2.3	31	17.8
Topsham town, Sagadahoc County	9 004	371	4.1	143	5.8	99	5.4	-	-	76	3.0	53	23.6
Tremont town, Hancock County	1 527	113	7.4	30	8.7	23	8.6	18	8.0	22	5.0	11	27.5
Trenton town, Hancock County	1 362	136	10.0	38	11.5	32	12.5	17	8.5	24	6.2	4	11.4
Troy town, Waldo County	961	132	13.7	55	21.7	42	23.0	9	7.9	23	8.3	8	36.4
Turner town, Androscoggin County	4 966	272	5.5	80	5.5	55	5.0	32	7.1	36	2.6	12	13.0
Twombly UT, Penobscot County	-	-	(X)	-	(X)	-	(X)	-	(X)	-	(X)	-	(X)
Union town, Knox County	2 195	210	9.6	43	8.3	28	7.0	16	5.5	39	6.1	19	35.2
Unity UT, Kennebec County	41	13	31.7	4	33.3	4	36.4	-	-	2	16.7	-	-
Unity CDP, Waldo County	477	158	33.1	36	32.4	23	26.4	29	25.2	34	29.3	18	56.3
Unity town, Waldo County	1 616	352	21.8	94	26.3	70	25.6	42	16.1	79	18.6	39	66.1
Upton town, Oxford County	55	15	27.3	-	(X)	-	(X)	-	-	4	19.0	-	(X)
Van Buren CDP, Aroostook County	2 167	503	23.2	121	31.0	88	30.8	60	12.7	99	16.1	36	51.4
Van Buren town, Aroostook County	2 470	546	22.1	121	25.9	88	25.1	72	14.5	106	15.2	36	51.4
Vanceboro town, Washington County	152	28	18.4	2	8.0	2	22.2	4	14.3	8	19.5	1	33.3
Vassalboro town, Kennebec County	4 014	426	10.6	110	10.4	67	8.1	49	10.6	95	8.3	31	31.0
Veazie town, Penobscot County	1 741	133	7.6	32	7.9	16	5.1	17	6.7	25	5.1	19	30.2
Verona town, Hancock County	536	35	6.5	2	2.1	-	-	12	10.6	10	5.7	3	33.3
Vienna town, Kennebec County	529	49	9.3	6	4.6	6	5.4	13	22.8	9	5.7	-	(X)
Vinalhaven town, Knox County	1 220	110	9.0	19	7.1	12	6.6	22	8.6	20	5.7	10	58.8
Wade town, Aroostook County	228	22	9.6	7	13.7	5	11.1	4	14.3	4	6.2	1	100.0
Waite town, Washington County	120	14	11.7	3	10.7	3	10.7	5	19.2	6	15.8	-	(X)
Waldo town, Waldo County	744	125	16.8	36	17.2	29	16.8	16	18.4	25	12.4	8	34.8
Waldoboro CDP, Lincoln County	1 107	191	17.3	48	23.0	21	21.9	44	15.4	40	13.3	13	27.1
Waldoboro town, Lincoln County	4 794	618	12.9	157	13.6	97	11.7	95	12.6	130	9.7	47	35.1
Wales town, Androscoggin County	1 299	104	8.0	34	9.7	28	10.6	16	14.3	21	5.6	5	14.7
Wallagrass town, Aroostook County	549	63	11.5	12	8.5	7	7.5	18	23.7	15	9.5	3	42.9
Waltham town, Hancock County	330	46	13.9	12	12.8	10	13.9	2	14.3	13	15.1	6	100.0
Warren town, Knox County	3 486	233	6.7	35	3.8	23	3.3	17	4.5	32	3.3	7	11.9
Washburn town, Aroostook County	1 644	218	13.3	63	18.7	51	21.0	29	10.2	47	9.5	21	45.7
Washington town, Knox County	1 314	176	13.4	52	16.2	31	12.4	12	9.0	31	8.8	5	26.3
Waterboro town, York County	6 151	378	6.1	136	7.4	99	7.4	34	7.8	59	3.4	10	7.9
Waterford town, Oxford County	1 432	192	13.4	66	20.0	52	20.9	16	7.3	41	9.5	17	47.2
Waterville city, Kennebec County	13 535	2 594	19.2	883	29.7	639	29.5	385	14.7	514	15.1	292	45.4
Wayne town, Kennebec County	1 110	65	5.9	12	4.7	11	5.0	16	8.3	13	3.9	2	10.0
Webster plantation, Penobscot County	78	24	30.8	2	15.4	-	-	2	14.3	4	16.0	-	(X)
Weld town, Franklin County	413	58	14.0	20	20.8	18	22.5	7	13.0	19	14.1	8	80.0
Wellington town, Piscataquis County	242	41	16.9	2	5.3	2	5.7	13	26.0	13	17.1	-	-
Wells town, York County	9 400	505	5.4	74	3.8	56	3.7	89	5.6	84	3.1	-	-
Wesley town, Washington County	96	37	38.5	7	46.7	7	58.3	8	23.5	11	34.4	-	(X)
West Bath town, Sagadahoc County	1 793	118	6.6	36	9.0	28	9.6	10	4.4	21	4.0	10	32.3
Westbrook city, Cumberland County	15 958	1 329	8.3	506	13.7	347	12.9	135	5.7	289	6.7	207	37.2
West Central Franklin UT, Franklin County	-	-	(X)	-	(X)	-	(X)	-	(X)	-	(X)	-	(X)
Westfield town, Aroostook County	526	79	15.0	25	21.9	21	23.9	19	28.4	14	8.8	5	55.6
West Forks plantation, Somerset County	48	2	4.2	-	(X)	-	(X)	-	-	-	-	-	(X)
West Gardiner town, Kennebec County	2 933	155	5.3	21	2.7	10	1.8	9	3.0	28	3.4	16	21.9
West Kennebunk CDP, York County	873	48	5.5	23	8.1	23	13.7	-	-	5	2.3	-	-
Westmanland town, Aroostook County	72	6	8.3	-	-	-	-	6	37.5	3	15.0	-	(X)
Weston town, Aroostook County	197	68	34.5	22	50.0	20	52.6	5	25.0	19	29.7	-	(X)
West Paris town, Oxford County	1 605	264	16.4	88	21.6	58	19.2	32	15.0	62	13.4	25	43.9
Westport town, Lincoln County	732	48	6.6	13	7.6	11	7.3	10	7.5	12	5.2	4	23.5
Whitefield town, Lincoln County	2 211	277	12.5	78	14.6	70	16.7	43	19.9	51	8.2	14	33.3
Whiting town, Washington County	396	88	22.2	26	36.6	20	31.7	8	11.4	17	15.3	4	66.7
Whitney UT, Penobscot County	-	-	(X)	-	(X)	-	(X)	-	(X)	-	(X)	-	(X)
Whitneyville town, Washington County	233	24	10.3	4	6.3	4	8.3	5	13.5	2	3.5	-	-
Willimantic town, Piscataquis County	139	37	26.6	11	39.3	11	39.3	8	57.1	9	20.0	2	100.0
Wilton CDP, Franklin County	2 082	303	14.6	87	20.7	61	19.7	37	12.8	40	7.4	12	16.9
Wilton town, Franklin County	4 086	423	10.4	101	10.2	75	9.6	54	9.8	64	5.6	12	11.2
Windham town, Cumberland County	14 267	714	5.0	204	5.7	136	5.1	109	7.5	142	3.5	43	14.5
Windsor town, Kennebec County	2 189	207	9.5	77	13.3	55	12.4	26	11.2	34	5.5	9	18.4
Winn town, Penobscot County	422	54	12.8	13	14.6	9	12.5	14	15.1	16	12.3	3	60.0
Winslow CDP, Kennebec County	7 679	535	7.0	129	7.1	114	7.8	135	9.9	80	3.7	42	19.6
Winslow town, Kennebec County	7 679	535	7.0	129	7.1	114	7.8	135	9.9	80	3.7	42	19.6
Winter Harbor town, Hancock County	949	104	11.0	24	10.3	7	4.5	9	6.1	15	5.5	2	6.3
Winterport CDP, Waldo County	1 307	290	22.2	139	41.6	107	40.2	28	16.3	66	17.6	25	56.8
Winterport town, Waldo County	3 582	470	13.1	186	20.0	148	20.6	70	20.2	108	10.4	31	39.2
Winterville plantation, Aroostook County	195	16	8.2	2	5.3	2	6.9	-	-	7	10.1	4	100.0
Winthrop CDP, Kennebec County	2 768	265	9.6	74	12.4	50	9.8	50	10.8	54	7.2	32	38.6
Winthrop town, Kennebec County	6 043	564	9.3	133	9.6	95	8.7	126	14.0	152	8.7	75	38.1
Wiscasset CDP, Lincoln County	1 060	164	15.5	48	24.9	19	12.0	36	16.1	35	11.7	7	29.2
Wiscasset town, Lincoln County	3 590	450	12.5	140	16.2	84	12.0	70	14.9	68	6.9	12	14.3
Woodland town, Aroostook County	1 395	185	13.3	62	17.5	60	20.4	31	19.6	45	11.6	16	57.1
Woodland CDP, Washington County	1 049	100	9.5	37	13.5	24	11.5	16	8.2	23	8.0	17	63.0
Woodstock town, Oxford County	1 282	119	9.3	42	14.3	39	16.3	12	5.9	21	5.5	12	54.5
Woodville town, Penobscot County	248	18	7.3	4	6.6	4	8.0	-	-	6	8.7	2	50.0
Woolwich town, Sagadahoc County	2 805	170	6.1	42	6.5	36	6.9	19	6.1	47	5.6	21	42.9

Table 16. **Poverty Status in 1999: 2000**—Con.

[Data based on a sample (except Tables 65-68). For information on confidentiality protection, coverage, sampling error, and nonsampling error, see Appendix G.
For location of definitions, see "How to Use This Census Report"]

State County Place and County Subdivision	Population for whom poverty status is determined									Families with income in 1999 below poverty level			
		Income in 1999 below poverty level								All families		Families with female householder, no husband present, with related children under 18 years	
		All ages		Related children				Population 65 years and over					
				Under 18 years		5 to 17 years							
	Total	Number	Percent	Number	Percent	Number	Percent	Number	Percent	Number	Percent	Number	Percent
PLACE AND COUNTY SUBDIVISION—Con.													
Wyman UT, Franklin County	63	2	3.2	-	-	-	(X)	-	-	-	-	-	(X)
Yarmouth CDP, Cumberland County	3 475	155	4.5	59	6.0	37	4.8	37	8.7	34	3.5	34	30.6
Yarmouth town, Cumberland County	8 244	365	4.4	105	5.2	83	5.1	49	4.3	92	4.0	46	23.1
York town, York County	12 724	480	3.8	52	1.8	43	1.9	140	6.7	50	1.3	19	11.1
York Harbor CDP, York County	3 348	177	5.3	17	2.4	17	3.1	74	11.9	10	1.0	10	21.7

Table 17. **Units in Structure: 2000**

[Data based on a sample (except Tables 65-68). For information on confidentiality protection, coverage, sampling error, and nonsampling error, see Appendix G.
For location of definitions, see "How to Use This Census Report"]

State County County Subdivision Place	Total housing units	Units in structure								
		1 unit, detached	1 unit, attached	2 to 4 units	5 to 9 units	10 to 19 units	20 to 49 units	50 or more units	Mobile home	Boat, RV, van, etc.
The State	**651 901**	**439 459**	**14 387**	**74 682**	**27 835**	**11 087**	**10 518**	**8 220**	**63 902**	**1 811**
Androscoggin County	45 960	24 011	666	8 329	4 516	1 386	1 092	1 037	4 888	35
Auburn city	10 608	5 145	303	2 468	871	474	434	596	317	-
Durham town	1 257	1 089	12	42	-	-	-	-	114	-
Greene town	1 680	1 285	14	44	31	27	-	-	279	-
Leeds town	856	630	-	21	8	6	16	-	175	-
Lewiston city	16 470	6 292	183	4 434	3 307	792	486	371	605	-
Lisbon town	3 789	2 161	31	551	117	30	55	70	774	-
Lisbon Falls CDP	1 803	1 165	10	329	43	30	16	11	199	-
Livermore town	1 066	816	16	24	17	11	-	-	177	5
Livermore Falls town	1 502	726	16	245	90	20	36	-	369	-
Livermore Falls CDP	835	431	9	204	85	20	36	-	50	-
Mechanic Falls town	1 242	690	4	209	40	14	28	-	257	-
Mechanic Falls CDP	970	492	-	189	40	14	28	-	207	-
Minot town	824	658	15	19	-	-	-	-	132	-
Poland town	2 316	1 785	-	51	11	12	-	-	446	11
Sabattus town	1 843	916	46	102	9	-	14	-	744	12
Turner town	1 977	1 424	15	106	15	-	23	-	387	7
Wales town	530	394	11	13	-	-	-	-	112	-
Aroostook County	38 719	27 038	403	4 004	1 540	635	736	151	4 120	92
Allagash town	305	234	3	13	-	-	-	-	51	4
Amity town	131	107	-	-	-	-	-	-	22	2
Ashland town	771	516	4	79	18	-	25	-	129	-
Bancroft town	85	71	-	-	-	-	-	-	14	-
Blaine town	339	243	2	11	-	-	-	-	79	4
Mars Hill-Blaine CDP (part)	160	110	2	11	-	-	-	-	35	2
Bridgewater town	311	256	-	2	4	19	-	-	30	-
Caribou city	3 831	2 384	33	533	269	113	92	-	407	-
Cary plantation	125	102	-	-	-	-	-	-	23	-
Castle Hill town	198	163	-	-	-	-	-	-	35	-
Caswell town	160	132	-	9	-	-	-	-	16	3
Central Aroostook UT	350	340	-	-	-	-	-	-	8	2
Chapman town	187	143	-	-	-	-	-	-	44	-
Connor UT	198	149	3	2	-	-	-	-	44	-
Crystal town	132	102	-	2	-	-	-	-	28	-
Cyr plantation	54	48	-	2	-	-	-	-	4	-
Dyer Brook town	119	104	2	2	-	-	-	-	9	2
Eagle Lake town	579	452	2	47	13	21	-	-	40	4
Easton town	566	374	-	45	16	4	4	-	121	2
Fort Fairfield town	1 654	1 140	13	183	57	36	73	-	152	-
Fort Fairfield CDP	804	454	13	128	39	36	73	-	61	-
Fort Kent town	1 824	1 158	22	259	111	30	53	12	172	7
Fort Kent CDP	918	492	7	204	90	30	53	12	30	-
Frenchville town	511	383	9	66	2	5	2	-	42	2
Garfield plantation	77	71	4	-	-	-	-	-	2	-
Glenwood plantation	30	26	-	-	-	-	-	-	4	-
Grand Isle town	268	202	-	24	-	16	-	-	26	-
Hamlin town	119	118	-	1	-	-	-	-	-	-
Hammond town	65	54	2	3	-	-	-	-	6	-
Haynesville town	92	72	-	-	-	-	-	-	20	-
Hersey town	50	38	-	-	-	-	-	-	12	-
Hodgdon town	487	367	-	37	-	2	-	-	79	2
Houlton town	2 994	1 878	35	634	139	86	70	-	152	-
Houlton CDP	2 458	1 495	35	591	134	86	70	-	47	-
Island Falls town	633	517	6	57	17	-	-	-	33	3
Limestone town	1 196	535	7	274	218	19	29	-	114	-
Limestone CDP	454	293	-	85	22	19	7	-	28	-
Loring AFB CDP	397	15	-	175	180	-	-	-	27	-
Linneus town	469	347	2	16	2	-	-	-	102	-
Littleton town	447	365	3	21	-	-	-	-	58	-
Ludlow town	198	118	4	-	-	-	-	-	76	-
Macwahoc plantation	74	60	-	-	-	-	-	-	14	-
Madawaska town	2 362	1 555	6	331	106	61	60	62	171	10
Madawaska CDP	1 645	961	6	286	106	61	60	62	103	-
Mapleton town	798	600	7	40	13	13	23	-	99	3
Mars Hill town	706	430	12	79	104	2	4	-	71	4
Mars Hill-Blaine CDP (part)	521	286	12	78	104	2	4	-	33	2
Masardis town	162	145	-	2	-	-	-	-	15	-
Merrill town	142	110	2	2	-	-	-	-	24	4
Monticello town	416	305	2	41	-	-	-	-	68	-
Moro plantation	87	78	-	-	-	-	-	-	9	-
Nashville plantation	23	21	-	-	-	-	-	-	2	-
New Canada town	121	110	-	-	-	-	2	-	9	-
New Limerick town	385	325	9	11	-	4	-	-	36	-
New Sweden town	319	252	-	4	-	-	28	-	35	-
Northwest Aroostook UT	314	302	3	-	-	-	-	-	9	-
Oakfield town	500	372	-	47	-	-	-	-	81	-
Orient town	281	247	5	5	-	-	-	-	24	-
Oxbow plantation	89	87	-	-	-	-	-	-	2	-
Penobscot Indian Island Reservation	-	-	-	-	-	-	-	-	-	-
Perham town	183	155	-	5	-	-	-	-	23	-
Portage Lake town	473	430	2	4	-	-	-	-	34	3
Presque Isle city	4 405	2 430	143	588	355	159	213	71	443	3
Reed plantation	105	90	-	-	-	-	-	-	15	-
St. Agatha town	461	305	6	49	-	2	12	6	81	-
St. Francis town	338	256	7	35	2	-	8	-	30	-
St. John plantation	144	113	-	-	-	13	-	-	18	-
Sherman town	449	371	2	17	-	-	-	-	57	2
Smyrna town	201	164	-	5	-	-	-	-	32	-
South Aroostook UT	474	420	3	-	-	-	-	-	48	3
Square Lake UT	1 086	1 031	6	8	-	-	2	-	34	5
Stockholm town	135	123	-	8	-	-	-	-	4	-
Van Buren town	1 232	729	8	300	62	28	8	-	97	-
Van Buren CDP	1 115	627	8	300	62	28	8	-	82	-
Wade town	111	93	-	-	-	-	-	-	14	4
Wallagrass town	308	252	3	11	6	-	-	-	34	2
Washburn town	767	551	5	64	26	2	28	-	89	2

Table 17. **Units in Structure: 2000**—Con.

[Data based on a sample (except Tables 65-68). For information on confidentiality protection, coverage, sampling error, and nonsampling error, see Appendix G.
For location of definitions, see "How to Use This Census Report"]

State County County Subdivision Place	Total housing units	Units in structure								
		1 unit, detached	1 unit, attached	2 to 4 units	5 to 9 units	10 to 19 units	20 to 49 units	50 or more units	Mobile home	Boat, RV, van, etc.
Aroostook County—Con.										
Westfield town	240	184	-	4	-	-	-	-	52	-
Westmanland town	123	116	2	-	-	-	-	-	3	2
Weston town	293	245	6	6	-	-	-	-	28	8
Winterville plantation	280	255	-	-	-	-	-	-	25	-
Woodland town	577	417	8	16	-	-	-	-	136	-
Cumberland County	122 600	77 307	5 071	17 963	6 406	3 377	2 429	4 369	5 636	42
Baldwin town	577	473	5	11	-	-	-	-	88	-
Bridgton town	3 063	2 371	147	217	61	21	29	9	194	14
Bridgton CDP	1 332	954	70	136	49	21	23	-	65	14
Brunswick town	8 720	4 246	698	1 317	514	117	202	242	1 384	-
Brunswick CDP	6 190	2 710	454	1 142	448	100	202	235	899	-
Brunswick Station CDP	372	66	98	117	49	17	-	-	25	-
Cape Elizabeth town	3 724	3 190	236	122	114	8	12	37	5	-
Casco town	1 958	1 608	29	50	24	5	-	-	242	-
Cumberland town	2 945	2 783	39	91	9	-	-	-	23	-
Cumberland Center CDP	914	831	15	68	-	-	-	-	-	-
Falmouth town	4 169	3 383	225	270	65	35	104	70	17	-
Falmouth Foreside CDP	795	621	90	61	-	6	10	-	7	-
Freeport town	3 276	2 333	85	231	160	52	13	16	378	8
Freeport CDP	861	383	49	174	160	52	13	8	22	-
Frye Island town	366	366	-	-	-	-	-	-	-	-
Gorham town	5 051	3 686	147	441	101	76	129	50	421	-
Gorham CDP	1 402	773	105	154	57	58	119	50	86	-
Little Falls-South Windham CDP (part)	258	216	-	32	-	-	-	-	10	-
Gray town	3 202	2 520	42	254	41	13	43	-	289	-
Harpswell town	3 701	3 247	32	89	34	17	9	7	266	-
Harrison town	1 430	1 224	8	34	2	-	-	3	157	2
Long Island town	346	335	4	5	-	-	-	-	2	-
Naples town	2 381	1 977	73	39	24	-	-	-	262	6
New Gloucester town	1 889	1 362	54	73	-	-	-	-	400	-
North Yarmouth town	1 142	1 016	19	89	-	-	-	-	18	-
Portland city	31 864	11 169	1 508	8 935	3 650	2 192	1 564	2 770	76	-
Pownal town	572	533	16	18	-	-	-	-	5	-
Raymond town	2 534	2 361	28	76	28	7	-	-	34	-
Scarborough town	7 233	5 644	435	500	323	59	9	-	263	-
Scarborough CDP	1 784	941	316	116	231	20	9	-	151	-
Sebago town	1 240	1 127	11	15	2	-	-	-	79	6
South Portland city	10 349	6 096	427	2 069	401	496	149	695	10	6
Standish town	3 987	3 345	22	136	22	-	-	-	462	-
Westbrook city	7 089	3 532	316	1 857	520	134	84	355	291	-
Windham town	6 088	4 881	184	574	134	27	12	22	254	-
Little Falls-South Windham CDP (part)	206	145	-	21	34	-	-	-	6	-
North Windham CDP	1 885	1 411	100	292	47	-	-	16	19	-
Yarmouth town	3 704	2 499	281	450	177	118	70	93	16	-
Yarmouth CDP	1 413	984	31	224	125	33	-	-	16	-
Franklin County	19 159	13 776	236	1 376	681	486	300	9	2 136	159
Avon town	299	222	5	8	-	-	-	-	58	6
Carrabassett Valley town	1 648	759	24	256	200	298	109	2	-	-
Carthage town	295	232	-	2	-	-	-	-	61	-
Chesterville town	684	507	-	10	-	-	-	-	167	-
Coplin plantation	169	154	2	8	-	-	-	-	5	-
Dallas plantation	373	340	8	5	-	-	-	-	20	-
East Central Franklin UT	355	319	-	4	-	-	-	-	32	-
Eustis town	754	623	2	43	30	16	2	-	36	2
Farmington town	3 048	1 627	29	324	281	144	148	-	489	6
Farmington CDP	1 724	619	21	267	281	144	148	-	244	-
Industry town	487	423	2	4	-	-	-	-	58	-
Jay town	2 155	1 497	35	200	41	24	6	7	345	-
Chisholm CDP	702	447	8	131	41	24	-	7	44	-
Kingfield town	677	504	14	76	18	2	-	-	61	2
Madrid town	221	186	-	8	-	-	-	-	19	8
New Sharon town	598	493	11	11	-	-	-	-	81	2
New Vineyard town	432	373	4	9	-	-	-	-	46	-
North Franklin UT	272	233	-	-	-	-	-	-	37	2
Phillips town	644	531	4	22	6	-	-	-	79	2
Rangeley town	1 553	1 387	26	80	23	-	24	-	11	2
Rangeley plantation	500	473	2	-	-	-	-	-	17	8
Sandy River plantation	265	203	24	22	-	-	-	-	14	2
South Franklin UT	42	35	-	-	-	-	-	-	7	-
Strong town	614	461	-	26	15	2	5	-	103	2
Temple town	319	272	2	2	-	-	-	-	43	-
Weld town	686	511	6	13	-	-	-	-	41	115
West Central Franklin UT	30	28	-	-	-	-	-	-	2	-
Wilton town	1 882	1 252	34	231	63	-	6	-	296	-
Wilton CDP	1 044	622	26	196	63	-	6	-	131	-
Wyman UT	157	131	2	12	4	-	-	-	8	-
Hancock County	33 945	27 272	485	1 716	535	221	291	194	3 125	106
Amherst town	148	130	2	-	-	-	-	-	16	-
Aurora town	124	118	-	-	-	-	-	-	6	-
Bar Harbor town	2 805	1 946	62	410	98	27	44	116	102	-
Bar Harbor CDP	1 529	841	49	344	92	27	44	116	16	-
Blue Hill town	1 486	1 178	43	66	34	12	44	5	96	8
Brooklin town	702	650	-	15	-	-	-	-	33	4
Brooksville town	791	727	7	10	-	-	-	-	47	-
Bucksport town	2 282	1 649	27	128	81	44	102	-	251	-
Bucksport CDP	1 370	907	27	118	81	44	102	-	91	-
Castine town	649	555	9	39	13	5	-	-	27	1
Central Hancock UT	108	75	2	3	-	-	-	-	26	2
Cranberry Isles town	351	333	10	2	-	-	-	-	4	2
Dedham town	1 053	958	10	6	-	-	-	-	69	10
Deer Isle town	1 573	1 352	8	26	28	-	2	-	149	8
Eastbrook town	419	370	4	4	-	-	-	-	41	-
East Hancock UT	580	567	2	-	-	-	-	-	8	3
Ellsworth city	3 442	2 405	47	352	147	27	48	57	359	-
Franklin town	902	672	6	26	19	6	-	-	167	6

Table 17. **Units in Structure: 2000**—Con.

[Data based on a sample (except Tables 65-68). For information on confidentiality protection, coverage, sampling error, and nonsampling error, see Appendix G.
For location of definitions, see "How to Use This Census Report"]

State County County Subdivision Place	Total housing units	Units in structure								
		1 unit, detached	1 unit, attached	2 to 4 units	5 to 9 units	10 to 19 units	20 to 49 units	50 or more units	Mobile home	Boat, RV, van, etc.
Hancock County—Con.										
Frenchboro town	58	56	2	-	-	-	-	-	-	-
Gouldsboro town	1 329	1 099	13	30	7	-	3	-	166	11
Great Pond town	69	67	2	-	-	-	-	-	-	-
Hancock town	1 200	799	9	42	12	-	-	-	336	2
Lamoine town	803	680	19	8	-	-	-	-	95	1
Mariaville town	312	272	4	4	-	-	-	-	26	6
Mount Desert town	1 900	1 742	17	84	3	20	-	-	34	-
Northwest Hancock UT	20	20	-	-	-	-	-	-	-	-
Orland town	1 256	1 064	13	36	-	2	-	-	131	10
Osborn town	110	104	-	-	-	-	-	-	6	-
Otis town	680	621	12	6	-	-	-	-	37	4
Penobscot town	723	634	6	14	-	-	-	-	69	-
Sedgwick town	666	540	11	8	3	14	-	-	90	-
Sorrento town	287	260	4	3	-	-	-	-	20	-
Southwest Harbor town	1 281	926	17	122	19	44	42	16	95	-
Stonington town	911	738	9	54	13	-	-	-	95	2
Sullivan town	704	545	6	24	2	2	-	-	115	10
Surry town	913	774	19	18	-	-	3	-	95	4
Swans Island town	422	391	-	3	10	-	-	-	18	-
Tremont town	1 075	885	13	53	19	-	-	-	105	-
Trenton town	816	635	22	41	15	16	-	-	81	6
Verona town	259	215	2	10	-	-	-	-	32	-
Waltham town	179	137	5	6	-	-	-	-	31	-
Winter Harbor town	557	383	41	63	12	2	3	-	47	6
Kennebec County	56 364	36 247	789	7 576	3 062	1 037	1 012	320	6 250	71
Albion town	805	615	8	15	3	-	-	-	157	7
Augusta city	9 480	4 367	85	2 151	1 021	522	487	194	653	-
Belgrade town	2 007	1 766	16	53	30	-	-	-	142	-
Benton town	1 069	749	33	46	6	-	-	-	225	10
Chelsea town	1 005	725	18	30	7	-	-	-	225	-
China town	2 029	1 654	15	93	11	-	-	-	243	13
Clinton town	1 409	885	13	72	17	12	-	-	405	5
Clinton CDP	587	334	13	41	6	12	-	-	181	-
Farmingdale town	1 278	739	27	154	136	49	9	-	164	-
Farmingdale CDP	920	505	27	142	117	49	9	-	71	-
Fayette town	690	582	8	6	2	-	-	-	90	2
Gardiner city	2 691	1 546	43	529	223	51	69	-	230	-
Hallowell city	1 243	620	34	310	113	68	38	51	9	-
Litchfield town	1 595	1 226	14	30	-	-	-	-	313	12
Manchester town	1 181	972	8	37	75	-	2	-	87	-
Monmouth town	1 801	1 367	20	85	21	30	-	-	278	-
Mount Vernon town	956	810	-	16	9	-	-	-	121	-
Oakland town	2 847	1 838	37	358	86	27	47	-	454	-
Oakland CDP	1 327	696	20	274	76	27	24	-	210	-
Pittston town	1 066	784	17	26	-	-	-	-	239	-
Randolph town	898	494	5	152	74	27	3	6	137	-
Randolph CDP	898	494	5	152	74	27	3	6	137	-
Readfield town	1 148	1 030	14	49	-	-	-	-	55	-
Rome town	946	820	4	11	7	-	-	-	98	6
Sidney town	1 518	1 138	9	45	37	-	-	-	289	-
Unity UT	20	11	-	-	-	-	-	-	9	-
Vassalboro town	1 838	1 324	25	110	20	22	7	-	330	-
Vienna town	362	329	-	3	-	-	-	-	30	-
Waterville city	6 819	2 865	154	2 332	690	202	312	60	204	-
Wayne town	753	688	18	8	3	-	-	-	36	-
West Gardiner town	1 314	1 058	11	65	8	-	-	-	160	12
Windsor town	952	631	16	27	7	-	-	-	267	4
Winslow town	3 591	2 389	55	581	261	-	38	9	258	-
Winslow CDP	3 591	2 389	55	581	261	-	38	9	258	-
Winthrop town	3 053	2 225	82	182	195	27	-	-	342	-
Winthrop CDP	1 359	918	41	151	184	-	-	-	65	-
Knox County	21 612	16 310	489	2 003	474	191	320	70	1 709	46
Appleton town	547	442	2	8	-	-	-	-	89	6
Camden town	2 883	1 992	105	409	105	32	78	9	144	9
Camden CDP	2 103	1 337	82	389	105	32	78	9	71	-
Criehaven UT	34	34	-	-	-	-	-	-	-	-
Cushing town	778	644	4	5	-	-	-	-	121	4
Friendship town	849	733	17	18	2	-	2	-	77	-
Hope town	687	603	5	12	-	-	-	-	67	-
Isle au Haut town	165	165	-	-	-	-	-	-	-	-
Matinicus Isle plantation	136	124	2	6	-	-	-	-	-	4
North Haven town	491	448	14	14	-	-	-	-	8	7
Owls Head town	992	867	20	43	-	3	-	-	56	3
Rockland city	3 752	1 977	115	926	234	84	171	61	184	-
Rockport town	1 677	1 353	107	84	13	6	-	-	114	-
St. George town	1 777	1 593	27	33	-	-	-	-	124	-
South Thomaston town	804	688	6	25	-	-	-	-	81	4
Thomaston town	1 535	1 024	11	223	81	41	69	-	86	-
Thomaston CDP	1 132	725	7	200	81	36	69	-	14	-
Union town	1 052	863	6	35	39	-	-	-	105	4
Vinalhaven town	1 225	1 098	28	39	-	25	-	-	32	3
Warren town	1 534	1 093	16	113	-	-	-	-	312	-
Washington town	694	569	4	10	-	-	-	-	109	2
Lincoln County	20 849	16 868	240	915	254	107	165	8	2 251	41
Alna town	319	283	5	6	-	-	-	-	25	-
Boothbay town	2 046	1 811	32	55	13	-	-	-	135	-
Boothbay Harbor town	1 993	1 487	48	220	94	25	31	-	84	4
Boothbay Harbor CDP	840	524	12	168	85	-	11	-	36	4
Bremen town	600	551	11	9	-	-	-	-	29	-
Bristol town	2 288	2 009	37	62	11	-	-	-	164	5
Damariscotta town	1 151	735	11	109	33	37	92	-	130	4
Damariscotta-Newcastle CDP (part)	601	334	11	71	33	37	92	-	19	4
Dresden town	739	548	5	4	-	-	-	-	180	2
Edgecomb town	572	506	3	15	-	-	-	-	48	-
Hibberts gore	4	4	-	-	-	-	-	-	-	-

Table 17. **Units in Structure: 2000**—Con.

[Data based on a sample (except Tables 65-68). For information on confidentiality protection, coverage, sampling error, and nonsampling error, see Appendix G.
For location of definitions, see "How to Use This Census Report"]

State County County Subdivision Place	Total housing units	Units in structure								
		1 unit, detached	1 unit, attached	2 to 4 units	5 to 9 units	10 to 19 units	20 to 49 units	50 or more units	Mobile home	Boat, RV, van, etc.
Lincoln County—Con.										
Jefferson town	1 416	1 218	10	29	-	-	-	-	155	4
Monhegan plantation	179	158	2	6	11	-	-	-	2	-
Newcastle town	876	751	10	37	16	-	-	-	60	2
Damariscotta-Newcastle CDP (part)	323	260	6	33	16	-	-	-	6	2
Nobleboro town	1 092	966	9	26	6	-	-	2	81	2
Somerville town	292	229	4	4	-	-	-	-	52	3
South Bristol town	929	884	10	15	-	-	-	-	20	-
Southport town	913	883	6	8	-	-	-	-	14	2
Waldoboro town	2 360	1 611	10	158	21	30	42	6	477	5
Waldoboro CDP	668	339	4	126	21	30	42	6	100	-
Westport town	510	440	6	3	-	-	-	-	53	8
Whitefield town	958	709	8	24	-	-	-	-	217	-
Wiscasset town	1 612	1 085	13	125	49	15	-	-	325	-
Wiscasset CDP	560	407	-	48	42	15	-	-	48	-
Oxford County	32 295	22 914	567	2 357	970	355	473	533	4 009	117
Andover town	545	448	13	18	-	3	-	-	63	-
Bethel town	1 447	1 000	42	95	30	102	50	-	128	-
Brownfield town	788	639	14	23	-	-	-	-	103	9
Buckfield town	715	505	7	28	8	-	13	-	152	2
Byron town	195	190	-	-	-	-	-	-	5	-
Canton town	476	302	7	38	7	-	-	-	122	-
Denmark town	969	868	17	19	6	-	-	-	59	-
Dixfield town	1 118	808	13	82	31	30	-	-	154	-
Dixfield CDP	573	400	4	76	14	30	-	-	49	-
Fryeburg town	1 648	1 237	4	125	64	17	5	-	191	5
Fryeburg CDP	754	498	-	111	56	17	5	-	67	-
Gilead town	127	87	2	2	10	-	-	-	26	-
Greenwood town	687	571	6	10	24	14	-	-	62	-
Hanover town	210	167	2	8	-	-	14	-	17	2
Hartford town	583	453	-	2	-	-	-	-	117	11
Hebron town	410	315	15	4	7	-	4	-	65	-
Hiram town	769	622	5	18	-	2	-	-	112	10
Lincoln plantation	107	91	-	-	-	-	-	-	16	-
Lovell town	1 229	1 136	27	11	9	2	-	-	38	6
Magalloway plantation	107	104	-	-	-	-	-	-	3	-
Mexico town	1 422	839	-	306	78	-	16	-	183	-
Mexico CDP (part)	928	497	-	275	53	-	-	-	103	-
Milton UT	59	42	2	-	-	-	-	-	15	-
Newry town	1 101	282	160	4	33	33	162	417	10	-
North Oxford UT	254	252	2	-	-	-	-	-	-	-
Norway town	2 551	1 604	27	297	150	33	7	5	418	10
Norway CDP	1 326	550	7	289	150	33	7	5	285	-
Otisfield town	1 017	868	13	8	-	-	-	-	124	4
Oxford town	1 920	1 262	12	45	14	7	27	15	507	31
Oxford CDP	641	383	12	23	-	-	-	-	204	19
Paris town	2 142	1 247	21	278	132	30	80	-	343	11
South Paris CDP	1 042	495	16	237	98	30	74	-	92	-
Peru town	855	697	11	20	-	-	-	-	127	-
Porter town	742	590	6	31	-	2	-	-	108	5
Roxbury town	487	454	6	3	-	-	-	-	24	-
Rumford town	3 280	1 718	106	729	341	54	88	96	148	-
Mexico CDP (part)	-	-	-	-	-	-	-	-	-	-
Rumford CDP	2 532	1 100	75	719	341	54	88	96	59	-
South Oxford UT	460	391	12	2	-	-	-	-	55	-
Stoneham town	349	306	2	22	-	-	-	-	19	-
Stow town	169	131	-	-	-	-	-	-	38	-
Sumner town	482	415	5	4	-	-	-	-	55	3
Sweden town	255	223	2	4	-	3	-	-	19	4
Upton town	163	159	-	-	-	-	-	-	4	-
Waterford town	895	701	2	21	2	18	-	-	151	-
West Paris town	720	502	-	71	24	-	2	-	121	-
Woodstock town	842	688	4	29	-	5	5	-	107	4
Penobscot County	66 847	41 000	1 260	9 384	3 230	1 186	864	526	9 239	158
Alton town	353	192	6	-	-	-	-	-	155	-
Argyle UT	118	86	2	-	-	-	-	-	30	-
Bangor city	14 587	5 713	627	4 132	1 801	590	383	325	1 011	5
Bradford town	502	333	13	20	-	7	-	-	125	4
Bradley town	614	381	10	88	7	-	-	-	126	2
Brewer city	4 059	2 339	59	1 140	186	87	67	49	132	-
Burlington town	309	270	-	-	-	-	-	-	39	-
Carmel town	995	676	8	40	-	-	-	-	271	-
Carroll plantation	94	82	-	-	-	-	-	-	12	-
Charleston town	470	307	10	20	12	-	-	-	118	3
Chester town	224	146	5	7	2	-	-	-	62	2
Clifton town	425	335	2	4	2	-	-	-	77	5
Corinna town	981	692	9	57	14	-	3	-	191	15
Corinth town	1 040	597	5	51	18	4	-	-	365	-
Dexter town	2 054	1 309	33	317	75	5	14	-	301	-
Dexter CDP	1 186	676	20	292	57	5	14	-	122	-
Dixmont town	474	355	6	-	-	-	-	-	113	-
Drew plantation	35	33	-	-	-	-	-	-	2	-
East Central Penobscot UT	293	244	4	-	-	-	-	-	45	-
East Millinocket town	877	631	4	195	8	11	-	-	28	-
East Millinocket CDP	831	601	4	195	8	11	-	-	12	-
Eddington town	911	645	17	47	20	3	-	2	177	-
Edinburg town	50	37	-	-	-	-	-	-	13	-
Enfield town	888	682	10	26	-	4	-	-	164	2
Etna town	427	260	5	9	-	-	-	-	140	13
Exeter town	452	345	2	5	-	-	-	-	100	-
Garland town	497	333	4	5	7	-	-	-	135	13
Glenburn town	1 683	1 108	6	48	-	-	34	-	487	-
Greenbush town	600	381	-	13	-	-	-	-	206	-
Hampden town	2 545	1 986	31	282	123	-	19	12	92	-
Hampden CDP	1 714	1 245	31	218	123	-	12	12	73	-
Hermon town	1 748	1 268	6	106	32	-	5	-	331	-
Holden town	1 320	940	22	33	17	-	24	-	280	4

Table 17. **Units in Structure: 2000**—Con.

[Data based on a sample (except Tables 65-68). For information on confidentiality protection, coverage, sampling error, and nonsampling error, see Appendix G.
For location of definitions, see "How to Use This Census Report"]

State County County Subdivision Place	Total housing units	Units in structure								
		1 unit, detached	1 unit, attached	2 to 4 units	5 to 9 units	10 to 19 units	20 to 49 units	50 or more units	Mobile home	Boat, RV, van, etc.
Penobscot County—Con.										
Howland town	621	414	5	84	24	4	-	-	90	-
Howland CDP	541	342	4	84	24	4	-	-	83	-
Hudson town	677	498	7	1	-	-	-	-	171	-
Kenduskeag town	509	298	2	12	-	-	-	-	195	2
Kingman UT	113	86	-	2	-	-	-	-	25	-
Lagrange town	353	199	7	5	-	-	24	-	112	6
Lakeville town	368	338	-	-	-	-	-	-	7	23
Lee town	468	379	6	9	-	-	-	-	74	-
Levant town	829	538	6	34	7	-	-	-	244	-
Lincoln town	2 661	2 030	15	143	65	55	15	-	317	21
Lincoln CDP	1 307	925	-	132	65	55	15	-	109	6
Lowell town	231	194	-	-	-	-	-	-	37	-
Mattawamkeag town	390	281	3	23	12	1	7	-	63	-
Maxfield town	42	31	2	-	-	-	-	-	9	-
Medway town	651	393	7	18	14	-	-	-	219	-
Milford town	1 247	704	15	108	23	17	-	-	375	5
Milford CDP	954	522	15	99	23	17	-	-	273	5
Millinocket town	2 679	1 748	33	428	142	24	8	7	289	-
Millinocket CDP	2 668	1 737	33	428	142	24	8	7	289	-
Mount Chase town	236	216	3	-	-	-	-	-	13	4
Newburgh town	602	453	9	34	-	-	18	-	88	-
Newport town	1 574	971	19	172	58	7	31	-	304	12
Newport CDP	889	441	19	162	58	7	31	-	164	7
North Penobscot UT	1 045	992	7	2	-	-	-	-	44	-
Old Town city	3 680	2 067	36	694	247	120	48	113	355	-
Orono town	2 899	1 382	119	702	259	168	136	16	117	-
Orono CDP	2 486	1 055	119	702	259	168	136	16	31	-
Orrington town	1 495	1 286	30	67	5	17	5	-	85	-
Passadumkeag town	203	154	4	-	11	2	-	-	32	-
Patten town	553	391	2	71	12	10	-	-	67	-
Penobscot Indian Island Reservation	269	208	-	12	9	13	3	2	21	1
Plymouth town	562	403	2	6	-	-	-	-	146	5
Prentiss UT	118	81	-	-	-	-	-	-	37	-
Seboeis plantation	63	56	-	-	-	-	-	-	4	3
Springfield town	187	150	2	-	-	-	-	-	33	2
Stacyville town	220	170	-	9	-	-	-	-	41	-
Stetson town	513	369	2	17	2	-	-	-	121	2
Twombly UT	6	6	-	-	-	-	-	-	-	-
Veazie town	767	506	4	82	16	37	20	-	102	-
Webster plantation	43	35	-	-	-	-	-	-	8	-
Whitney UT	31	28	-	-	-	-	-	-	3	-
Winn town	193	152	2	4	-	-	-	-	35	-
Woodville town	124	87	5	-	-	-	-	-	28	4
Piscataquis County	13 783	11 396	94	695	177	39	230	2	1 072	78
Abbot town	464	404	-	6	7	-	-	-	47	-
Atkinson town	215	185	-	2	-	-	-	-	28	-
Beaver Cove town	152	134	13	-	-	-	-	-	3	2
Blanchard UT	150	141	-	2	-	-	-	-	7	-
Bowerbank town	314	303	-	-	-	-	-	-	11	-
Brownville town	717	612	2	38	-	2	2	-	61	-
Dover-Foxcroft town	2 200	1 616	19	277	23	-	-	-	256	9
Dover-Foxcroft CDP	1 235	793	6	271	23	-	-	-	142	-
Greenville town	1 371	1 066	13	105	62	8	33	2	82	-
Greenville CDP	922	642	11	102	62	5	33	2	65	-
Guilford town	857	570	6	72	60	11	56	-	82	-
Guilford CDP	500	275	2	70	60	-	56	-	37	-
Kingsbury plantation	142	140	-	-	-	-	-	-	-	2
Lake View plantation	434	432	-	-	-	-	-	-	-	2
Medford town	130	104	-	5	-	-	-	-	21	-
Milo town	1 220	874	8	70	13	2	75	-	174	4
Milo CDP	984	686	8	70	13	2	75	-	128	2
Monson town	561	477	8	12	-	-	26	-	29	9
Northeast Piscataquis UT	1 281	1 231	6	-	-	-	-	-	36	8
Northwest Piscataquis UT	1 008	929	7	8	2	16	38	-	8	-
Parkman town	493	414	3	2	-	-	-	-	56	18
Sangerville town	787	619	3	87	-	-	-	-	61	17
Sebec town	359	318	3	-	7	-	-	-	31	-
Shirley town	211	175	-	4	-	-	-	-	27	5
Southeast Piscataquis UT	302	274	3	-	-	-	-	-	25	-
Wellington town	212	191	-	2	-	-	-	-	17	2
Willimantic town	203	187	-	3	3	-	-	-	10	-
Sagadahoc County	16 489	11 267	513	1 780	695	110	266	137	1 672	49
Arrowsic town	253	228	-	-	-	-	-	-	25	-
Bath city	4 383	2 363	186	982	479	80	135	66	92	-
Bowdoin town	1 026	646	18	22	4	-	3	4	329	-
Bowdoinham town	1 116	798	22	41	11	4	36	-	196	8
Georgetown town	916	849	19	5	7	-	-	-	33	3
Perkins UT	-	-	-	-	-	-	-	-	-	-
Phippsburg town	1 552	1 330	16	25	4	-	-	-	175	2
Richmond town	1 475	987	13	122	57	7	28	-	225	36
Richmond CDP	859	522	13	122	57	7	28	-	110	-
Topsham town	3 573	2 289	202	541	131	11	20	65	314	-
Topsham CDP	2 500	1 521	179	507	113	-	20	65	95	-
West Bath town	985	813	12	24	2	4	44	2	84	-
Woolwich town	1 210	964	25	18	-	4	-	-	199	-
Somerset County	28 222	19 830	210	2 217	624	133	201	9	4 781	217
Anson town	1 193	788	15	71	6	5	28	-	280	-
Anson CDP	361	260	6	23	6	-	28	-	38	-
Athens town	487	369	15	5	-	-	-	-	93	5
Bingham town	619	458	7	71	33	-	-	-	45	5
Bingham CDP	478	329	7	68	33	-	-	-	41	-
Brighton plantation	73	62	-	-	-	-	-	-	4	7
Cambridge town	237	193	-	-	-	-	-	-	44	-
Canaan town	979	646	12	22	-	-	-	-	297	2
Caratunk town	190	187	-	-	-	-	-	-	3	-

Table 17. **Units in Structure: 2000**—Con.

[Data based on a sample (except Tables 65-68). For information on confidentiality protection, coverage, sampling error, and nonsampling error, see Appendix G.
For location of definitions, see "How to Use This Census Report"]

State County County Subdivision Place	Total housing units	Units in structure								
		1 unit, detached	1 unit, attached	2 to 4 units	5 to 9 units	10 to 19 units	20 to 49 units	50 or more units	Mobile home	Boat, RV, van, etc.
Somerset County—Con.										
Central Somerset UT	335	299	3	-	-	-	-	-	33	-
Cornville town	515	395	5	2	-	-	-	-	110	3
Dennistown plantation	32	32	-	-	-	-	-	-	-	-
Detroit town	360	233	-	6	9	-	-	-	111	1
Embden town	912	801	3	17	3	-	-	-	86	2
Fairfield town	2 801	1 776	8	432	79	19	16	-	471	-
Fairfield CDP	1 224	679	8	355	44	-	16	-	122	-
Harmony town	522	407	-	9	4	-	-	-	94	8
Hartland town	1 077	753	11	52	17	2	19	-	201	22
Hartland CDP	380	226	3	50	15	-	-	-	86	-
Highland plantation	63	57	-	-	-	-	-	-	6	-
Jackman town	578	413	-	59	4	6	-	-	87	9
Madison town	2 308	1 530	5	269	81	7	55	-	361	-
Madison CDP (part)	1 226	608	5	247	81	7	55	-	223	-
Mercer town	379	311	4	4	7	-	-	-	45	8
Moose River town	124	106	6	-	-	-	-	-	10	2
Moscow town	347	261	-	4	-	-	-	-	59	23
New Portland town	553	469	2	11	-	-	-	-	69	2
Norridgewock town	1 389	915	12	46	60	4	-	-	335	17
Madison CDP (part)	-	-	-	-	-	-	-	-	-	-
Norridgewock CDP	669	446	-	46	31	4	-	-	142	-
Northeast Somerset UT	937	835	12	14	8	-	-	-	63	5
Northwest Somerset UT	522	475	-	2	-	-	-	-	27	18
Palmyra town	853	531	8	21	-	-	-	-	291	2
Pittsfield town	1 808	1 114	31	234	78	-	29	-	310	12
Pittsfield CDP	1 348	791	26	234	78	-	29	-	190	-
Pleasant Ridge plantation	113	107	-	-	-	-	-	-	6	-
Ripley town	254	230	-	-	-	-	-	-	20	4
St. Albans town	1 100	819	2	28	-	-	-	-	231	20
Seboomook Lake UT	444	411	-	2	-	-	-	-	8	23
Skowhegan town	4 165	2 294	31	781	222	51	54	9	723	-
Skowhegan CDP	3 163	1 583	31	696	222	42	54	-	535	-
Smithfield town	608	526	1	6	-	-	-	-	73	2
Solon town	581	434	6	27	1	-	-	-	105	8
Starks town	308	232	2	6	-	-	-	-	66	2
The Forks plantation	353	272	3	12	12	39	-	-	12	3
West Forks plantation	103	89	6	4	-	-	-	-	2	2
Waldo County	18 904	13 740	200	950	366	144	147	-	3 240	117
Belfast city	3 121	1 715	80	496	193	60	70	-	483	24
Belmont town	393	259	2	7	-	-	-	-	125	-
Brooks town	522	351	6	26	2	5	20	-	107	5
Burnham town	643	479	2	5	-	-	2	-	153	2
Frankfort town	469	345	3	7	-	-	-	-	112	2
Freedom town	318	261	-	7	-	-	-	-	47	3
Islesboro town	744	705	2	5	-	-	-	-	28	4
Jackson town	241	174	4	-	3	-	-	-	58	2
Knox town	321	218	6	2	-	-	-	-	91	4
Liberty town	674	551	6	5	4	15	-	-	82	11
Lincolnville town	1 272	1 103	21	47	14	-	2	-	83	2
Monroe town	421	338	2	-	-	-	-	-	76	5
Montville town	483	376	4	8	-	-	-	-	91	4
Morrill town	334	259	2	2	-	-	-	-	68	3
Northport town	940	792	7	23	6	-	-	-	110	2
Palermo town	792	691	2	9	-	-	-	-	90	-
Prospect town	286	227	2	3	-	-	-	-	54	-
Searsmont town	617	503	9	1	3	-	-	-	101	-
Searsport town	1 370	881	5	72	54	-	39	-	291	28
Searsport CDP	590	380	-	63	54	-	39	-	54	-
Stockton Springs town	750	591	4	21	3	1	-	-	130	-
Swanville town	729	548	2	4	-	-	-	-	173	2
Thorndike town	332	230	2	12	7	2	-	-	77	2
Troy town	420	286	2	2	-	-	-	-	123	7
Unity town	937	563	7	62	65	45	14	-	176	5
Unity CDP	311	109	5	41	62	31	14	-	47	2
Waldo town	314	238	4	7	-	-	-	-	65	-
Winterport town	1 461	1 056	14	117	12	16	-	-	246	-
Winterport CDP	575	371	14	88	12	16	-	-	74	-
Washington County	21 919	16 847	233	1 146	350	160	272	3	2 786	122
Addison town	723	569	1	18	9	-	-	-	121	5
Alexander town	361	288	8	3	-	-	-	-	60	2
Baileyville town	927	665	12	82	7	-	27	-	132	2
Woodland CDP	547	371	8	74	7	-	27	-	58	2
Baring plantation	136	94	-	-	2	-	-	-	38	2
Beals town	365	298	7	-	-	-	-	-	55	5
Beddington town	272	251	-	-	-	-	-	-	16	5
Calais city	1 921	1 227	37	271	108	24	62	-	192	-
Centerville town	32	29	-	-	-	-	-	-	3	-
Charlotte town	247	212	-	-	-	-	-	-	35	-
Cherryfield town	644	449	7	74	-	19	-	-	95	-
Codyville plantation	25	25	-	-	-	-	-	-	-	-
Columbia town	268	199	-	3	-	-	-	-	64	2
Columbia Falls town	309	218	-	24	-	-	-	-	67	-
Cooper town	165	147	2	-	-	-	-	-	14	2
Crawford town	97	90	-	-	-	-	-	-	7	-
Cutler town	352	241	11	61	-	-	-	-	39	-
Danforth town	544	444	-	20	7	-	27	-	34	12
Deblois town	62	42	-	-	-	-	-	-	20	-
Dennysville town	213	137	4	-	11	33	-	-	28	-
East Central Washington UT	620	549	6	-	-	-	-	-	65	-
East Machias town	793	651	-	16	-	19	-	-	105	2
Eastport city	1 061	779	5	119	45	-	52	-	61	-
Grand Lake Stream plantation	218	211	-	2	-	-	-	-	5	-
Harrington town	563	445	5	19	2	-	-	-	88	4
Jonesboro town	285	217	-	21	-	-	-	-	47	-
Jonesport town	881	727	19	37	-	16	-	-	82	-
Lubec town	1 063	834	36	35	2	-	28	-	123	5

Table 17. **Units in Structure: 2000**—Con.

[Data based on a sample (except Tables 65-68). For information on confidentiality protection, coverage, sampling error, and nonsampling error, see Appendix G.
For location of definitions, see "How to Use This Census Report"]

State County County Subdivision Place	Total housing units	Units in structure								
		1 unit, detached	1 unit, attached	2 to 4 units	5 to 9 units	10 to 19 units	20 to 49 units	50 or more units	Mobile home	Boat, RV, van, etc.
Washington County—Con.										
Machias town	1 125	603	27	188	121	14	21	3	144	4
Machias CDP	749	360	17	180	115	14	21	-	42	-
Machiasport town	559	459	12	2	-	-	-	-	86	-
Marshfield town	242	206	-	4	-	-	-	-	32	-
Meddybemps town	182	166	4	-	-	-	-	-	12	-
Milbridge town	866	648	6	42	5	-	30	-	127	8
Northfield town	243	226	-	-	-	-	-	-	5	12
North Washington UT	1 018	882	5	-	-	-	-	-	105	26
Passamaquoddy Indian Township Reservation	274	226	-	20	10	-	-	-	15	3
Passamaquoddy Pleasant Point Reservation	253	178	-	18	21	18	-	-	18	-
Pembroke town	539	431	1	8	-	17	-	-	82	-
Perry town	520	437	-	4	-	-	-	-	75	4
Princeton town	485	313	4	17	-	-	25	-	126	-
Robbinston town	341	276	2	14	-	-	-	-	47	2
Roque Bluffs town	259	224	2	-	-	-	-	-	33	-
Steuben town	775	617	4	10	-	-	-	-	133	11
Talmadge town	54	39	2	5	-	-	-	-	8	-
Topsfield town	188	152	-	-	-	-	-	-	36	-
Vanceboro town	155	140	4	2	-	-	-	-	9	-
Waite town	89	74	-	-	-	-	-	-	15	-
Wesley town	140	136	-	-	-	-	-	-	4	-
Whiting town	325	283	-	2	-	-	-	-	40	-
Whitneyville town	140	93	-	5	-	-	-	-	38	4
York County	94 234	63 636	2 931	12 271	3 955	1 520	1 720	852	6 988	361
Acton town	1 910	1 806	15	4	-	3	-	-	82	-
Alfred town	1 103	739	26	95	4	4	-	-	235	-
Arundel town	1 415	1 047	39	56	-	-	-	-	273	-
Berwick town	2 414	1 575	50	264	128	19	-	7	371	-
Berwick CDP	779	353	17	220	121	19	-	7	42	-
Biddeford city	9 631	4 347	243	3 028	1 221	287	272	136	91	6
Buxton town	2 930	2 321	6	146	-	9	19	-	429	-
Cornish town	588	434	14	35	8	2	22	-	72	1
Dayton town	663	564	7	23	5	-	-	-	64	-
Eliot town	2 418	1 946	34	180	64	-	27	-	161	6
South Eliot CDP	1 475	1 207	8	154	55	-	27	-	24	-
Hollis town	1 592	1 223	28	77	5	17	-	-	242	-
Kennebunk town	4 985	3 622	389	587	119	25	82	58	103	-
Kennebunk CDP	2 313	1 394	292	454	38	8	48	58	21	-
West Kennebunk CDP	343	304	-	31	-	-	-	-	8	-
Kennebunkport town	2 555	2 213	56	139	54	25	20	-	48	-
Kennebunkport CDP	952	759	31	73	29	25	20	-	15	-
Kittery town	4 375	2 822	182	744	216	35	61	8	307	-
Kittery CDP	2 225	1 168	148	641	173	35	44	8	8	-
Kittery Point CDP	600	565	17	18	-	-	-	-	-	-
Lebanon town	2 090	1 506	6	62	-	-	-	-	509	7
Limerick town	1 279	1 105	23	58	10	2	-	1	67	13
Lake Arrowhead CDP (part)	253	249	-	4	-	-	-	-	-	-
Limington town	1 354	1 049	17	32	-	-	-	-	252	4
Lyman town	1 749	1 503	-	18	-	-	-	-	219	9
Newfield town	939	870	17	7	-	-	-	-	43	2
North Berwick town	1 705	1 369	25	158	28	12	20	-	93	-
North Berwick CDP	610	419	-	116	28	-	20	-	27	-
Ogunquit town	2 114	1 443	162	173	82	28	142	64	20	-
Old Orchard Beach town	6 222	2 667	444	1 060	628	381	522	80	440	-
Old Orchard Beach CDP	6 222	2 667	444	1 060	628	381	522	80	440	-
Parsonsfield town	996	787	13	50	2	-	-	-	138	6
Saco city	7 424	4 296	256	1 420	607	135	174	113	416	7
Sanford town	8 807	5 150	165	1 976	405	229	134	122	620	6
Sanford CDP	4 359	2 305	58	1 453	265	95	98	67	18	-
South Sanford CDP	1 897	1 277	9	79	27	65	-	28	406	6
Springvale CDP	1 477	779	77	397	83	64	36	27	14	-
Shapleigh town	1 813	1 669	17	9	11	-	-	-	104	3
South Berwick town	2 488	1 814	118	333	41	19	31	-	125	7
Waterboro town	2 828	2 476	27	95	31	-	-	-	199	-
Lake Arrowhead CDP (part)	729	725	-	4	-	-	-	-	-	-
Wells town	7 794	4 753	181	848	149	186	194	207	1 010	266
York town	8 053	6 520	371	594	137	102	-	56	255	18
Cape Neddick CDP	3 400	2 571	178	356	33	75	-	56	131	-
York Harbor CDP	1 626	1 233	127	160	79	27	-	-	-	-

Table 18. **Units in Structure: 2000**

[Data based on a sample (except Tables 65-68). For information on confidentiality protection, coverage, sampling error, and nonsampling error, see Appendix G.
For location of definitions, see "How to Use This Census Report"]

State County Place and County Subdivision	Total housing units	Units in structure								
		1 unit, detached	1 unit, attached	2 to 4 units	5 to 9 units	10 to 19 units	20 to 49 units	50 or more units	Mobile home	Boat, RV, van, etc.
The State	**651 901**	**439 459**	**14 387**	**74 682**	**27 835**	**11 087**	**10 518**	**8 220**	**63 902**	**1 811**
COUNTY										
Androscoggin County	45 960	24 011	666	8 329	4 516	1 386	1 092	1 037	4 888	35
Aroostook County	38 719	27 038	403	4 004	1 540	635	736	151	4 120	92
Cumberland County	122 600	77 307	5 071	17 963	6 406	3 377	2 429	4 369	5 636	42
Franklin County	19 159	13 776	236	1 376	681	486	300	9	2 136	159
Hancock County	33 945	27 272	485	1 716	535	221	291	194	3 125	106
Kennebec County	56 364	36 247	789	7 576	3 062	1 037	1 012	320	6 250	71
Knox County	21 612	16 310	489	2 003	474	191	320	70	1 709	46
Lincoln County	20 849	16 868	240	915	254	107	165	8	2 251	41
Oxford County	32 295	22 914	567	2 357	970	355	473	533	4 009	117
Penobscot County	66 847	41 000	1 260	9 384	3 230	1 186	864	526	9 239	158
Piscataquis County	13 783	11 396	94	695	177	39	230	2	1 072	78
Sagadahoc County	16 489	11 267	513	1 780	695	110	266	137	1 672	49
Somerset County	28 222	19 830	210	2 217	624	133	201	9	4 781	217
Waldo County	18 904	13 740	200	950	366	144	147	-	3 240	117
Washington County	21 919	16 847	233	1 146	350	160	272	3	2 786	122
York County	94 234	63 636	2 931	12 271	3 955	1 520	1 720	852	6 988	361
PLACE AND COUNTY SUBDIVISION										
Abbot town, Piscataquis County	464	404	-	6	7	-	-	-	47	-
Acton town, York County	1 910	1 806	15	4	-	3	-	-	82	-
Addison town, Washington County	723	569	1	18	9	-	-	-	121	5
Albion town, Kennebec County	805	615	8	15	3	-	-	-	157	7
Alexander town, Washington County	361	288	8	3	-	-	-	-	60	2
Alfred town, York County	1 103	739	26	95	4	4	-	-	235	-
Allagash town, Aroostook County	305	234	3	13	-	-	-	-	51	4
Alna town, Lincoln County	319	283	5	6	-	-	-	-	25	-
Alton town, Penobscot County	353	192	6	-	-	-	-	-	155	-
Amherst town, Hancock County	148	130	2	-	-	-	-	-	16	-
Amity town, Aroostook County	131	107	-	-	-	-	-	-	22	2
Andover town, Oxford County	545	448	13	18	-	3	-	-	63	-
Anson CDP, Somerset County	361	260	6	23	6	-	28	-	38	-
Anson town, Somerset County	1 193	788	15	71	6	5	28	-	280	-
Appleton town, Knox County	547	442	2	8	-	-	-	-	89	6
Argyle UT, Penobscot County	118	86	2	-	-	-	-	-	30	-
Arrowsic town, Sagadahoc County	253	228	-	-	-	-	-	-	25	-
Arundel town, York County	1 415	1 047	39	56	-	-	-	-	273	-
Ashland town, Aroostook County	771	516	4	79	18	-	25	-	129	-
Athens town, Somerset County	487	369	15	5	-	-	-	-	93	5
Atkinson town, Piscataquis County	215	185	-	2	-	-	-	-	28	-
Auburn city, Androscoggin County	10 608	5 145	303	2 468	871	474	434	596	317	-
Augusta city, Kennebec County	9 480	4 367	85	2 151	1 021	522	487	194	653	-
Aurora town, Hancock County	124	118	-	-	-	-	-	-	6	-
Avon town, Franklin County	299	222	5	8	-	-	-	-	58	6
Baileyville town, Washington County	927	665	12	82	7	-	27	-	132	2
Baldwin town, Cumberland County	577	473	5	11	-	-	-	-	88	-
Bancroft town, Aroostook County	85	71	-	-	-	-	-	-	14	-
Bangor city, Penobscot County	14 587	5 713	627	4 132	1 801	590	383	325	1 011	5
Bar Harbor CDP, Hancock County	1 529	841	49	344	92	27	44	116	16	-
Bar Harbor town, Hancock County	2 805	1 946	62	410	98	27	44	116	102	-
Baring plantation, Washington County	136	94	-	-	2	-	-	-	38	2
Bath city, Sagadahoc County	4 383	2 363	186	982	479	80	135	66	92	-
Beals town, Washington County	365	298	7	-	-	-	-	-	55	5
Beaver Cove town, Piscataquis County	152	134	13	-	-	-	-	-	3	2
Beddington town, Washington County	272	251	-	-	-	-	-	-	16	5
Belfast city, Waldo County	3 121	1 715	80	496	193	60	70	-	483	24
Belgrade town, Kennebec County	2 007	1 766	16	53	30	-	-	-	142	-
Belmont town, Waldo County	393	259	2	7	-	-	-	-	125	-
Benton town, Kennebec County	1 069	749	33	46	6	-	-	-	225	10
Berwick CDP, York County	779	353	17	220	121	19	-	7	42	-
Berwick town, York County	2 414	1 575	50	264	128	19	-	7	371	-
Bethel town, Oxford County	1 447	1 000	42	95	30	102	50	-	128	-
Biddeford city, York County	9 631	4 347	243	3 028	1 221	287	272	136	91	6
Bingham CDP, Somerset County	478	329	7	68	33	-	-	-	41	-
Bingham town, Somerset County	619	458	7	71	33	-	-	-	45	5
Blaine town, Aroostook County	339	243	2	11	-	-	-	-	79	4
Blanchard UT, Piscataquis County	150	141	-	2	-	-	-	-	7	-
Blue Hill town, Hancock County	1 486	1 178	43	66	34	12	44	5	96	8
Boothbay town, Lincoln County	2 046	1 811	32	55	13	-	-	-	135	-
Boothbay Harbor CDP, Lincoln County	840	524	12	168	85	-	11	-	36	4
Boothbay Harbor town, Lincoln County	1 993	1 487	48	220	94	25	31	-	84	4
Bowdoin town, Sagadahoc County	1 026	646	18	22	4	-	3	4	329	-
Bowdoinham town, Sagadahoc County	1 116	798	22	41	11	4	36	-	196	8
Bowerbank town, Piscataquis County	314	303	-	-	-	-	-	-	11	-
Bradford town, Penobscot County	502	333	13	20	-	7	-	-	125	4
Bradley town, Penobscot County	614	381	10	88	7	-	-	-	126	2
Bremen town, Lincoln County	600	551	11	9	-	-	-	-	29	-
Brewer city, Penobscot County	4 059	2 339	59	1 140	186	87	67	49	132	-
Bridgewater town, Aroostook County	311	256	-	2	4	19	-	-	30	-
Bridgton CDP, Cumberland County	1 332	954	70	136	49	21	23	-	65	14
Bridgton town, Cumberland County	3 063	2 371	147	217	61	21	29	9	194	14
Brighton plantation, Somerset County	73	62	-	-	-	-	-	-	4	7
Bristol town, Lincoln County	2 288	2 009	37	62	11	-	-	-	164	5
Brooklin town, Hancock County	702	650	-	15	-	-	-	-	33	4
Brooks town, Waldo County	522	351	6	26	2	5	20	-	107	5
Brooksville town, Hancock County	791	727	7	10	-	-	-	-	47	-
Brownfield town, Oxford County	788	639	14	23	-	-	-	-	103	9
Brownville town, Piscataquis County	717	612	2	38	-	2	2	-	61	-

Table 18. **Units in Structure: 2000**—Con.

[Data based on a sample (except Tables 65-68). For information on confidentiality protection, coverage, sampling error, and nonsampling error, see Appendix G.
For location of definitions, see "How to Use This Census Report"]

State County Place and County Subdivision	Total housing units	Units in structure								
		1 unit, detached	1 unit, attached	2 to 4 units	5 to 9 units	10 to 19 units	20 to 49 units	50 or more units	Mobile home	Boat, RV, van, etc.
PLACE AND COUNTY SUBDIVISION—Con.										
Brunswick CDP, Cumberland County	6 190	2 710	454	1 142	448	100	202	235	899	-
Brunswick town, Cumberland County	8 720	4 246	698	1 317	514	117	202	242	1 384	-
Brunswick Station CDP, Cumberland County	372	66	98	117	49	17	-	-	25	-
Buckfield town, Oxford County	715	505	7	28	8	-	13	-	152	2
Bucksport CDP, Hancock County	1 370	907	27	118	81	44	102	-	91	-
Bucksport town, Hancock County	2 282	1 649	27	128	81	44	102	-	251	-
Burlington town, Penobscot County	309	270	-	-	-	-	-	-	39	-
Burnham town, Waldo County	643	479	2	5	-	-	2	-	153	2
Buxton town, York County	2 930	2 321	6	146	-	9	19	-	429	-
Byron town, Oxford County	195	190	-	-	-	-	-	-	5	-
Calais city, Washington County	1 921	1 227	37	271	108	24	62	-	192	-
Cambridge town, Somerset County	237	193	-	-	-	-	-	-	44	-
Camden CDP, Knox County	2 103	1 337	82	389	105	32	78	9	71	-
Camden town, Knox County	2 883	1 992	105	409	105	32	78	9	144	9
Canaan town, Somerset County	979	646	12	22	-	-	-	-	297	2
Canton town, Oxford County	476	302	7	38	7	-	-	-	122	-
Cape Elizabeth town, Cumberland County	3 724	3 190	236	122	114	8	12	37	5	-
Cape Neddick CDP, York County	3 400	2 571	178	356	33	75	-	56	131	-
Caratunk town, Somerset County	190	187	-	-	-	-	-	-	3	-
Caribou city, Aroostook County	3 831	2 384	33	533	269	113	92	-	407	-
Carmel town, Penobscot County	995	676	8	40	-	-	-	-	271	-
Carrabassett Valley town, Franklin County	1 648	759	24	256	200	298	109	2	-	-
Carroll plantation, Penobscot County	94	82	-	-	-	-	-	-	12	-
Carthage town, Franklin County	295	232	-	2	-	-	-	-	61	-
Cary plantation, Aroostook County	125	102	-	-	-	-	-	-	23	-
Casco town, Cumberland County	1 958	1 608	29	50	24	5	-	-	242	-
Castine town, Hancock County	649	555	9	39	13	5	-	-	27	1
Castle Hill town, Aroostook County	198	163	-	-	-	-	-	-	35	-
Caswell town, Aroostook County	160	132	-	9	-	-	-	-	16	3
Centerville town, Washington County	32	29	-	-	-	-	-	-	3	-
Central Aroostook UT, Aroostook County	350	340	-	-	-	-	-	-	8	2
Central Hancock UT, Hancock County	108	75	2	3	-	-	-	-	26	2
Central Somerset UT, Somerset County	335	299	3	-	-	-	-	-	33	-
Chapman town, Aroostook County	187	143	-	-	-	-	-	-	44	-
Charleston town, Penobscot County	470	307	10	20	12	-	-	-	118	3
Charlotte town, Washington County	247	212	-	-	-	-	-	-	35	-
Chelsea town, Kennebec County	1 005	725	18	30	7	-	-	-	225	-
Cherryfield town, Washington County	644	449	7	74	-	19	-	-	95	-
Chester town, Penobscot County	224	146	5	7	2	-	-	-	62	2
Chesterville town, Franklin County	684	507	-	10	-	-	-	-	167	-
China town, Kennebec County	2 029	1 654	15	93	11	-	-	-	243	13
Chisholm CDP, Franklin County	702	447	8	131	41	24	-	7	44	-
Clifton town, Penobscot County	425	335	2	4	2	-	-	-	77	5
Clinton CDP, Kennebec County	587	334	13	41	6	12	-	-	181	-
Clinton town, Kennebec County	1 409	885	13	72	17	12	-	-	405	5
Codyville plantation, Washington County	25	25	-	-	-	-	-	-	-	-
Columbia town, Washington County	268	199	-	3	-	-	-	-	64	2
Columbia Falls town, Washington County	309	218	-	24	-	-	-	-	67	-
Connor UT, Aroostook County	198	149	3	2	-	-	-	-	44	-
Cooper town, Washington County	165	147	2	-	-	-	-	-	14	2
Coplin plantation, Franklin County	169	154	2	8	-	-	-	-	5	-
Corinna town, Penobscot County	981	692	9	57	14	-	3	-	191	15
Corinth town, Penobscot County	1 040	597	5	51	18	4	-	-	365	-
Cornish town, York County	588	434	14	35	8	2	22	-	72	1
Cornville town, Somerset County	515	395	5	2	-	-	-	-	110	3
Cranberry Isles town, Hancock County	351	333	10	2	-	-	-	-	4	2
Crawford town, Washington County	97	90	-	-	-	-	-	-	7	-
Criehaven UT, Knox County	34	34	-	-	-	-	-	-	-	-
Crystal town, Aroostook County	132	102	-	2	-	-	-	-	28	-
Cumberland town, Cumberland County	2 945	2 783	39	91	9	-	-	-	23	-
Cumberland Center CDP, Cumberland County	914	831	15	68	-	-	-	-	-	-
Cushing town, Knox County	778	644	4	5	-	-	-	-	121	4
Cutler town, Washington County	352	241	11	61	-	-	-	-	39	-
Cyr plantation, Aroostook County	54	48	-	2	-	-	-	-	4	-
Dallas plantation, Franklin County	373	340	8	5	-	-	-	-	20	-
Damariscotta town, Lincoln County	1 151	735	11	109	33	37	92	-	130	4
Damariscotta-Newcastle CDP, Lincoln County	924	594	17	104	49	37	92	-	25	6
Danforth town, Washington County	544	444	-	20	7	-	27	-	34	12
Dayton town, York County	663	564	7	23	5	-	-	-	64	-
Deblois town, Washington County	62	42	-	-	-	-	-	-	20	-
Dedham town, Hancock County	1 053	958	10	6	-	-	-	-	69	10
Deer Isle town, Hancock County	1 573	1 352	8	26	28	-	2	-	149	8
Denmark town, Oxford County	969	868	17	19	6	-	-	-	59	-
Dennistown plantation, Somerset County	32	32	-	-	-	-	-	-	-	-
Dennysville town, Washington County	213	137	4	-	11	33	-	-	28	-
Detroit town, Somerset County	360	233	-	6	9	-	-	-	111	1
Dexter CDP, Penobscot County	1 186	676	20	292	57	5	14	-	122	-
Dexter town, Penobscot County	2 054	1 309	33	317	75	5	14	-	301	-
Dixfield CDP, Oxford County	573	400	4	76	14	30	-	-	49	-
Dixfield town, Oxford County	1 118	808	13	82	31	30	-	-	154	-
Dixmont town, Penobscot County	474	355	6	-	-	-	-	-	113	-
Dover-Foxcroft town, Piscataquis County	2 200	1 616	19	277	23	-	-	-	256	9
Dover-Foxcroft CDP, Piscataquis County	1 235	793	6	271	23	-	-	-	142	-
Dresden town, Lincoln County	739	548	5	4	-	-	-	-	180	2
Drew plantation, Penobscot County	35	33	-	-	-	-	-	-	2	-
Durham town, Androscoggin County	1 257	1 089	12	42	-	-	-	-	114	-
Dyer Brook town, Aroostook County	119	104	2	2	-	-	-	-	9	2
Eagle Lake town, Aroostook County	579	452	2	47	13	21	-	-	40	4
Eastbrook town, Hancock County	419	370	4	4	-	-	-	-	41	-

Table 18. **Units in Structure: 2000**—Con.

[Data based on a sample (except Tables 65-68). For information on confidentiality protection, coverage, sampling error, and nonsampling error, see Appendix G.
For location of definitions, see "How to Use This Census Report"]

State County Place and County Subdivision	Total housing units	Units in structure								
		1 unit, detached	1 unit, attached	2 to 4 units	5 to 9 units	10 to 19 units	20 to 49 units	50 or more units	Mobile home	Boat, RV, van, etc.
PLACE AND COUNTY SUBDIVISION—Con.										
East Central Franklin UT, Franklin County	355	319	-	4	-	-	-	-	32	-
East Central Penobscot UT, Penobscot County	293	244	4	-	-	-	-	-	45	-
East Central Washington UT, Washington County	620	549	6	-	-	-	-	-	65	-
East Hancock UT, Hancock County	580	567	2	-	-	-	-	-	8	3
East Machias town, Washington County	793	651	-	16	-	19	-	-	105	2
East Millinocket town, Penobscot County	877	631	4	195	8	11	-	-	28	-
East Millinocket CDP, Penobscot County	831	601	4	195	8	11	-	-	12	-
Easton town, Aroostook County	566	374	-	45	16	4	4	-	121	2
Eastport city, Washington County	1 061	779	5	119	45	-	52	-	61	-
Eddington town, Penobscot County	911	645	17	47	20	3	-	2	177	-
Edgecomb town, Lincoln County	572	506	3	15	-	-	-	-	48	-
Edinburg town, Penobscot County	50	37	-	-	-	-	-	-	13	-
Eliot town, York County	2 418	1 946	34	180	64	-	27	-	161	6
Ellsworth city, Hancock County	3 442	2 405	47	352	147	27	48	57	359	-
Embden town, Somerset County	912	801	3	17	3	-	-	-	86	2
Enfield town, Penobscot County	888	682	10	26	-	4	-	-	164	2
Etna town, Penobscot County	427	260	5	9	-	-	-	-	140	13
Eustis town, Franklin County	754	623	2	43	30	16	2	-	36	2
Exeter town, Penobscot County	452	345	2	5	-	-	-	-	100	-
Fairfield CDP, Somerset County	1 224	679	8	355	44	-	16	-	122	-
Fairfield town, Somerset County	2 801	1 776	8	432	79	19	16	-	471	-
Falmouth town, Cumberland County	4 169	3 383	225	270	65	35	104	70	17	-
Falmouth Foreside CDP, Cumberland County	795	621	90	61	-	6	10	-	7	-
Farmingdale CDP, Kennebec County	920	505	27	142	117	49	9	-	71	-
Farmingdale town, Kennebec County	1 278	739	27	154	136	49	9	-	164	-
Farmington CDP, Franklin County	1 724	619	21	267	281	144	148	-	244	-
Farmington town, Franklin County	3 048	1 627	29	324	281	144	148	-	489	6
Fayette town, Kennebec County	690	582	8	6	2	-	-	-	90	2
Fort Fairfield CDP, Aroostook County	804	454	13	128	39	36	73	-	61	-
Fort Fairfield town, Aroostook County	1 654	1 140	13	183	57	36	73	-	152	-
Fort Kent CDP, Aroostook County	918	492	7	204	90	30	53	12	30	-
Fort Kent town, Aroostook County	1 824	1 158	22	259	111	30	53	12	172	7
Frankfort town, Waldo County	469	345	3	7	-	-	-	-	112	2
Franklin town, Hancock County	902	672	6	26	19	6	-	-	167	6
Freedom town, Waldo County	318	261	-	7	-	-	-	-	47	3
Freeport CDP, Cumberland County	861	383	49	174	160	52	13	8	22	-
Freeport town, Cumberland County	3 276	2 333	85	231	160	52	13	16	378	8
Frenchboro town, Hancock County	58	56	2	-	-	-	-	-	-	-
Frenchville town, Aroostook County	511	383	9	66	2	5	2	-	42	2
Friendship town, Knox County	849	733	17	18	2	-	2	-	77	-
Fryeburg CDP, Oxford County	754	498	-	111	56	17	5	-	67	-
Fryeburg town, Oxford County	1 648	1 237	4	125	64	17	5	-	191	5
Frye Island town, Cumberland County	366	366	-	-	-	-	-	-	-	-
Gardiner city, Kennebec County	2 691	1 546	43	529	223	51	69	-	230	-
Garfield plantation, Aroostook County	77	71	4	-	-	-	-	-	2	-
Garland town, Penobscot County	497	333	4	5	7	-	-	-	135	13
Georgetown town, Sagadahoc County	916	849	19	5	7	-	-	-	33	3
Gilead town, Oxford County	127	87	2	2	10	-	-	-	26	-
Glenburn town, Penobscot County	1 683	1 108	6	48	-	-	34	-	487	-
Glenwood plantation, Aroostook County	30	26	-	-	-	-	-	-	4	-
Gorham CDP, Cumberland County	1 402	773	105	154	57	58	119	50	86	-
Gorham town, Cumberland County	5 051	3 686	147	441	101	76	129	50	421	-
Gouldsboro town, Hancock County	1 329	1 099	13	30	7	-	3	-	166	11
Grand Isle town, Aroostook County	268	202	-	24	-	16	-	-	26	-
Grand Lake Stream plantation, Washington County	218	211	-	2	-	-	-	-	5	-
Gray town, Cumberland County	3 202	2 520	42	254	41	13	43	-	289	-
Great Pond town, Hancock County	69	67	2	-	-	-	-	-	-	-
Greenbush town, Penobscot County	600	381	-	13	-	-	-	-	206	-
Greene town, Androscoggin County	1 680	1 285	14	44	31	27	-	-	279	-
Greenville CDP, Piscataquis County	922	642	11	102	62	5	33	2	65	-
Greenville town, Piscataquis County	1 371	1 066	13	105	62	8	33	2	82	-
Greenwood town, Oxford County	687	571	6	10	24	14	-	-	62	-
Guilford CDP, Piscataquis County	500	275	2	70	60	-	56	-	37	-
Guilford town, Piscataquis County	857	570	6	72	60	11	56	-	82	-
Hallowell city, Kennebec County	1 243	620	34	310	113	68	38	51	9	-
Hamlin town, Aroostook County	119	118	-	1	-	-	-	-	-	-
Hammond town, Aroostook County	65	54	2	3	-	-	-	-	6	-
Hampden CDP, Penobscot County	1 714	1 245	31	218	123	-	12	12	73	-
Hampden town, Penobscot County	2 545	1 986	31	282	123	-	19	12	92	-
Hancock town, Hancock County	1 200	799	9	42	12	-	-	-	336	2
Hanover town, Oxford County	210	167	2	8	-	-	14	-	17	2
Harmony town, Somerset County	522	407	-	9	4	-	-	-	94	8
Harpswell town, Cumberland County	3 701	3 247	32	89	34	17	9	7	266	-
Harrington town, Washington County	563	445	5	19	2	-	-	-	88	4
Harrison town, Cumberland County	1 430	1 224	8	34	2	-	-	3	157	2
Hartford town, Oxford County	583	453	-	2	-	-	-	-	117	11
Hartland CDP, Somerset County	380	226	3	50	15	-	-	-	86	-
Hartland town, Somerset County	1 077	753	11	52	17	2	19	-	201	22
Haynesville town, Aroostook County	92	72	-	-	-	-	-	-	20	-
Hebron town, Oxford County	410	315	15	4	7	-	4	-	65	-
Hermon town, Penobscot County	1 748	1 268	6	106	32	-	5	-	331	-
Hersey town, Aroostook County	50	38	-	-	-	-	-	-	12	-
Hibberts gore, Lincoln County	4	4	-	-	-	-	-	-	-	-
Highland plantation, Somerset County	63	57	-	-	-	-	-	-	6	-
Hiram town, Oxford County	769	622	5	18	-	2	-	-	112	10
Hodgdon town, Aroostook County	487	367	-	37	-	2	-	-	79	2
Holden town, Penobscot County	1 320	940	22	33	17	-	24	-	280	4
Hollis town, York County	1 592	1 223	28	77	5	17	-	-	242	-

Table 18. **Units in Structure: 2000**—Con.

[Data based on a sample (except Tables 65-68). For information on confidentiality protection, coverage, sampling error, and nonsampling error, see Appendix G.
For location of definitions, see "How to Use This Census Report"]

State County Place and County Subdivision	Total housing units	Units in structure								
		1 unit, detached	1 unit, attached	2 to 4 units	5 to 9 units	10 to 19 units	20 to 49 units	50 or more units	Mobile home	Boat, RV, van, etc.
PLACE AND COUNTY SUBDIVISION—Con.										
Hope town, Knox County	687	603	5	12	-	-	-	-	67	-
Houlton CDP, Aroostook County	2 458	1 495	35	591	134	86	70	-	47	-
Houlton town, Aroostook County	2 994	1 878	35	634	139	86	70	-	152	-
Howland town, Penobscot County	621	414	5	84	24	4	-	-	90	-
Howland CDP, Penobscot County	541	342	4	84	24	4	-	-	83	-
Hudson town, Penobscot County	677	498	7	1	-	-	-	-	171	-
Industry town, Franklin County	487	423	2	4	-	-	-	-	58	-
Island Falls town, Aroostook County	633	517	6	57	17	-	-	-	33	3
Isle au Haut town, Knox County	165	165	-	-	-	-	-	-	-	-
Islesboro town, Waldo County	744	705	2	5	-	-	-	-	28	4
Jackman town, Somerset County	578	413	-	59	4	6	-	-	87	9
Jackson town, Waldo County	241	174	4	-	3	-	-	-	58	2
Jay town, Franklin County	2 155	1 497	35	200	41	24	6	7	345	-
Jefferson town, Lincoln County	1 416	1 218	10	29	-	-	-	-	155	4
Jonesboro town, Washington County	285	217	-	21	-	-	-	-	47	-
Jonesport town, Washington County	881	727	19	37	-	16	-	-	82	-
Kenduskeag town, Penobscot County	509	298	2	12	-	-	-	-	195	2
Kennebunk CDP, York County	2 313	1 394	292	454	38	8	48	58	21	-
Kennebunk town, York County	4 985	3 622	389	587	119	25	82	58	103	-
Kennebunkport CDP, York County	952	759	31	73	29	25	20	-	15	-
Kennebunkport town, York County	2 555	2 213	56	139	54	25	20	-	48	-
Kingfield town, Franklin County	677	504	14	76	18	2	-	-	61	2
Kingman UT, Penobscot County	113	86	-	2	-	-	-	-	25	-
Kingsbury plantation, Piscataquis County	142	140	-	-	-	-	-	-	-	2
Kittery CDP, York County	2 225	1 168	148	641	173	35	44	8	8	-
Kittery town, York County	4 375	2 822	182	744	216	35	61	8	307	-
Kittery Point CDP, York County	600	565	17	18	-	-	-	-	-	-
Knox town, Waldo County	321	218	6	2	-	-	-	-	91	4
Lagrange town, Penobscot County	353	199	7	5	-	-	24	-	112	6
Lake Arrowhead CDP, York County	982	974	-	8	-	-	-	-	-	-
Lake View plantation, Piscataquis County	434	432	-	-	-	-	-	-	-	2
Lakeville town, Penobscot County	368	338	-	-	-	-	-	-	7	23
Lamoine town, Hancock County	803	680	19	8	-	-	-	-	95	1
Lebanon town, York County	2 090	1 506	6	62	-	-	-	-	509	7
Lee town, Penobscot County	468	379	6	9	-	-	-	-	74	-
Leeds town, Androscoggin County	856	630	-	21	8	6	16	-	175	-
Levant town, Penobscot County	829	538	6	34	7	-	-	-	244	-
Lewiston city, Androscoggin County	16 470	6 292	183	4 434	3 307	792	486	371	605	-
Liberty town, Waldo County	674	551	6	5	4	15	-	-	82	11
Limerick town, York County	1 279	1 105	23	58	10	2	-	1	67	13
Limestone CDP, Aroostook County	454	293	-	85	22	19	7	-	28	-
Limestone town, Aroostook County	1 196	535	7	274	218	19	29	-	114	-
Limington town, York County	1 354	1 049	17	32	-	-	-	-	252	4
Lincoln plantation, Oxford County	107	91	-	-	-	-	-	-	16	-
Lincoln CDP, Penobscot County	1 307	925	-	132	65	55	15	-	109	6
Lincoln town, Penobscot County	2 661	2 030	15	143	65	55	15	-	317	21
Lincolnville town, Waldo County	1 272	1 103	21	47	14	-	2	-	83	2
Linneus town, Aroostook County	469	347	2	16	2	-	-	-	102	-
Lisbon town, Androscoggin County	3 789	2 161	31	551	117	30	55	70	774	-
Lisbon Falls CDP, Androscoggin County	1 803	1 165	10	329	43	30	16	11	199	-
Litchfield town, Kennebec County	1 595	1 226	14	30	-	-	-	-	313	12
Little Falls-South Windham CDP, Cumberland County	464	361	-	53	34	-	-	-	16	-
Littleton town, Aroostook County	447	365	3	21	-	-	-	-	58	-
Livermore town, Androscoggin County	1 066	816	16	24	17	11	-	-	177	5
Livermore Falls CDP, Androscoggin County	835	431	9	204	85	20	36	-	50	-
Livermore Falls town, Androscoggin County	1 502	726	16	245	90	20	36	-	369	-
Long Island town, Cumberland County	346	335	4	5	-	-	-	-	2	-
Loring AFB CDP, Aroostook County	397	15	-	175	180	-	-	-	27	-
Lovell town, Oxford County	1 229	1 136	27	11	9	2	-	-	38	6
Lowell town, Penobscot County	231	194	-	-	-	-	-	-	37	-
Lubec town, Washington County	1 063	834	36	35	2	-	28	-	123	5
Ludlow town, Aroostook County	198	118	4	-	-	-	-	-	76	-
Lyman town, York County	1 749	1 503	-	18	-	-	-	-	219	9
Machias CDP, Washington County	749	360	17	180	115	14	21	-	42	-
Machias town, Washington County	1 125	603	27	188	121	14	21	3	144	4
Machiasport town, Washington County	559	459	12	2	-	-	-	-	86	-
Macwahoc plantation, Aroostook County	74	60	-	-	-	-	-	-	14	-
Madawaska CDP, Aroostook County	1 645	961	6	286	106	61	60	62	103	-
Madawaska town, Aroostook County	2 362	1 555	6	331	106	61	60	62	171	10
Madison CDP, Somerset County	1 226	608	5	247	81	7	55	-	223	-
Madison town, Somerset County	2 308	1 530	5	269	81	7	55	-	361	-
Madrid town, Franklin County	221	186	-	8	-	-	-	-	19	8
Magalloway plantation, Oxford County	107	104	-	-	-	-	-	-	3	-
Manchester town, Kennebec County	1 181	972	8	37	75	-	2	-	87	-
Mapleton town, Aroostook County	798	600	7	40	13	13	23	-	99	3
Mariaville town, Hancock County	312	272	4	4	-	-	-	-	26	6
Marshfield town, Washington County	242	206	-	4	-	-	-	-	32	-
Mars Hill town, Aroostook County	706	430	12	79	104	2	4	-	71	4
Mars Hill-Blaine CDP, Aroostook County	681	396	14	89	104	2	4	-	68	4
Masardis town, Aroostook County	162	145	-	2	-	-	-	-	15	-
Matinicus Isle plantation, Knox County	136	124	2	6	-	-	-	-	-	4
Mattawamkeag town, Penobscot County	390	281	3	23	12	1	7	-	63	-
Maxfield town, Penobscot County	42	31	2	-	-	-	-	-	9	-
Mechanic Falls town, Androscoggin County	1 242	690	4	209	40	14	28	-	257	-
Mechanic Falls CDP, Androscoggin County	970	492	-	189	40	14	28	-	207	-
Meddybemps town, Washington County	182	166	4	-	-	-	-	-	12	-
Medford town, Piscataquis County	130	104	-	5	-	-	-	-	21	-
Medway town, Penobscot County	651	393	7	18	14	-	-	-	219	-
Mercer town, Somerset County	379	311	4	4	7	-	-	-	45	8

Table 18. **Units in Structure: 2000**—Con.

[Data based on a sample (except Tables 65-68). For information on confidentiality protection, coverage, sampling error, and nonsampling error, see Appendix G.
For location of definitions, see "How to Use This Census Report"]

State County Place and County Subdivision	Total housing units	Units in structure								
		1 unit, detached	1 unit, attached	2 to 4 units	5 to 9 units	10 to 19 units	20 to 49 units	50 or more units	Mobile home	Boat, RV, van, etc.
PLACE AND COUNTY SUBDIVISION—Con.										
Merrill town, Aroostook County	142	110	2	2	-	-	-	-	24	4
Mexico CDP, Oxford County	928	497	-	275	53	-	-	-	103	-
Mexico town, Oxford County	1 422	839	-	306	78	-	16	-	183	-
Milbridge town, Washington County	866	648	6	42	5	-	30	-	127	8
Milford CDP, Penobscot County	954	522	15	99	23	17	-	-	273	5
Milford town, Penobscot County	1 247	704	15	108	23	17	-	-	375	5
Millinocket town, Penobscot County	2 679	1 748	33	428	142	24	8	7	289	-
Millinocket CDP, Penobscot County	2 668	1 737	33	428	142	24	8	7	289	-
Milo CDP, Piscataquis County	984	686	8	70	13	2	75	-	128	2
Milo town, Piscataquis County	1 220	874	8	70	13	2	75	-	174	4
Milton UT, Oxford County	59	42	2	-	-	-	-	-	15	-
Minot town, Androscoggin County	824	658	15	19	-	-	-	-	132	-
Monhegan plantation, Lincoln County	179	158	2	6	11	-	-	-	2	-
Monmouth town, Kennebec County	1 801	1 367	20	85	21	30	-	-	278	-
Monroe town, Waldo County	421	338	2	-	-	-	-	-	76	5
Monson town, Piscataquis County	561	477	8	12	-	-	26	-	29	9
Monticello town, Aroostook County	416	305	2	41	-	-	-	-	68	-
Montville town, Waldo County	483	376	4	8	-	-	-	-	91	4
Moose River town, Somerset County	124	106	6	-	-	-	-	-	10	2
Moro plantation, Aroostook County	87	78	-	-	-	-	-	-	9	-
Morrill town, Waldo County	334	259	2	2	-	-	-	-	68	3
Moscow town, Somerset County	347	261	-	4	-	-	-	-	59	23
Mount Chase town, Penobscot County	236	216	3	-	-	-	-	-	13	4
Mount Desert town, Hancock County	1 900	1 742	17	84	3	20	-	-	34	-
Mount Vernon town, Kennebec County	956	810	-	16	9	-	-	-	121	-
Naples town, Cumberland County	2 381	1 977	73	39	24	-	-	-	262	6
Nashville plantation, Aroostook County	23	21	-	-	-	-	-	-	2	-
Newburgh town, Penobscot County	602	453	9	34	-	-	18	-	88	-
New Canada town, Aroostook County	121	110	-	-	-	-	2	-	9	-
Newcastle town, Lincoln County	876	751	10	37	16	-	-	-	60	2
Newfield town, York County	939	870	17	7	-	-	-	-	43	2
New Gloucester town, Cumberland County	1 889	1 362	54	73	-	-	-	-	400	-
New Limerick town, Aroostook County	385	325	9	11	-	4	-	-	36	-
Newport town, Penobscot County	1 574	971	19	172	58	7	31	-	304	12
Newport CDP, Penobscot County	889	441	19	162	58	7	31	-	164	7
New Portland town, Somerset County	553	469	2	11	-	-	-	-	69	2
Newry town, Oxford County	1 101	282	160	4	33	33	162	417	10	-
New Sharon town, Franklin County	598	493	11	11	-	-	-	-	81	2
New Sweden town, Aroostook County	319	252	-	4	-	-	28	-	35	-
New Vineyard town, Franklin County	432	373	4	9	-	-	-	-	46	-
Nobleboro town, Lincoln County	1 092	966	9	26	6	-	-	2	81	2
Norridgewock CDP, Somerset County	669	446	-	46	31	4	-	-	142	-
Norridgewock town, Somerset County	1 389	915	12	46	60	4	-	-	335	17
North Berwick CDP, York County	610	419	-	116	28	-	20	-	27	-
North Berwick town, York County	1 705	1 369	25	158	28	12	20	-	93	-
Northeast Piscataquis UT, Piscataquis County	1 281	1 231	6	-	-	-	-	-	36	8
Northeast Somerset UT, Somerset County	937	835	12	14	8	-	-	-	63	5
Northfield town, Washington County	243	226	-	-	-	-	-	-	5	12
North Franklin UT, Franklin County	272	233	-	-	-	-	-	-	37	2
North Haven town, Knox County	491	448	14	14	-	-	-	-	8	7
North Oxford UT, Oxford County	254	252	2	-	-	-	-	-	-	-
North Penobscot UT, Penobscot County	1 045	992	7	2	-	-	-	-	44	-
Northport town, Waldo County	940	792	7	23	6	-	-	-	110	2
North Washington UT, Washington County	1 018	882	5	-	-	-	-	-	105	26
Northwest Aroostook UT, Aroostook County	314	302	3	-	-	-	-	-	9	-
Northwest Hancock UT, Hancock County	20	20	-	-	-	-	-	-	-	-
Northwest Piscataquis UT, Piscataquis County	1 008	929	7	8	2	16	38	-	8	-
Northwest Somerset UT, Somerset County	522	475	-	2	-	-	-	-	27	18
North Windham CDP, Cumberland County	1 885	1 411	100	292	47	-	-	16	19	-
North Yarmouth town, Cumberland County	1 142	1 016	19	89	-	-	-	-	18	-
Norway CDP, Oxford County	1 326	550	7	289	150	33	7	5	285	-
Norway town, Oxford County	2 551	1 604	27	297	150	33	7	5	418	10
Oakfield town, Aroostook County	500	372	-	47	-	-	-	-	81	-
Oakland CDP, Kennebec County	1 327	696	20	274	76	27	24	-	210	-
Oakland town, Kennebec County	2 847	1 838	37	358	86	27	47	-	454	-
Ogunquit town, York County	2 114	1 443	162	173	82	28	142	64	20	-
Old Orchard Beach town, York County	6 222	2 667	444	1 060	628	381	522	80	440	-
Old Orchard Beach CDP, York County	6 222	2 667	444	1 060	628	381	522	80	440	-
Old Town city, Penobscot County	3 680	2 067	36	694	247	120	48	113	355	-
Orient town, Aroostook County	281	247	5	5	-	-	-	-	24	-
Orland town, Hancock County	1 256	1 064	13	36	-	2	-	-	131	10
Orono town, Penobscot County	2 899	1 382	119	702	259	168	136	16	117	-
Orono CDP, Penobscot County	2 486	1 055	119	702	259	168	136	16	31	-
Orrington town, Penobscot County	1 495	1 286	30	67	5	17	5	-	85	-
Osborn town, Hancock County	110	104	-	-	-	-	-	-	6	-
Otis town, Hancock County	680	621	12	6	-	-	-	-	37	4
Otisfield town, Oxford County	1 017	868	13	8	-	-	-	-	124	4
Owls Head town, Knox County	992	867	20	43	-	3	-	-	56	3
Oxbow plantation, Aroostook County	89	87	-	-	-	-	-	-	2	-
Oxford CDP, Oxford County	641	383	12	23	-	-	-	-	204	19
Oxford town, Oxford County	1 920	1 262	12	45	14	7	27	15	507	31
Palermo town, Waldo County	792	691	2	9	-	-	-	-	90	-
Palmyra town, Somerset County	853	531	8	21	-	-	-	-	291	2
Paris town, Oxford County	2 142	1 247	21	278	132	30	80	-	343	11
Parkman town, Piscataquis County	493	414	3	2	-	-	-	-	56	18
Parsonsfield town, York County	996	787	13	50	2	-	-	-	138	6
Passadumkeag town, Penobscot County	203	154	4	-	11	2	-	-	32	-
Passamaquoddy Indian Township Reservation, Washington County	274	226	-	20	10	-	-	-	15	3

Table 18. **Units in Structure: 2000**—Con.

[Data based on a sample (except Tables 65-68). For information on confidentiality protection, coverage, sampling error, and nonsampling error, see Appendix G.
For location of definitions, see "How to Use This Census Report"]

State County Place and County Subdivision	Total housing units	Units in structure								
		1 unit, detached	1 unit, attached	2 to 4 units	5 to 9 units	10 to 19 units	20 to 49 units	50 or more units	Mobile home	Boat, RV, van, etc.
PLACE AND COUNTY SUBDIVISION—Con.										
Passamaquoddy Pleasant Point Reservation, Washington County	253	178	-	18	21	18	-	-	18	-
Patten town, Penobscot County	553	391	2	71	12	10	-	-	67	-
Pembroke town, Washington County	539	431	1	8	-	17	-	-	82	-
Penobscot town, Hancock County	723	634	6	14	-	-	-	-	69	-
Penobscot Indian Island Reservation, Aroostook County	-	-	-	-	-	-	-	-	-	-
Penobscot Indian Island Reservation, Penobscot County	269	208	-	12	9	13	3	2	21	1
Perham town, Aroostook County	183	155	-	5	-	-	-	-	23	-
Perkins UT, Sagadahoc County	-	-	-	-	-	-	-	-	-	-
Perry town, Washington County	520	437	-	4	-	-	-	-	75	4
Peru town, Oxford County	855	697	11	20	-	-	-	-	127	-
Phillips town, Franklin County	644	531	4	22	6	-	-	-	79	2
Phippsburg town, Sagadahoc County	1 552	1 330	16	25	4	-	-	-	175	2
Pittsfield CDP, Somerset County	1 348	791	26	234	78	-	29	-	190	-
Pittsfield town, Somerset County	1 808	1 114	31	234	78	-	29	-	310	12
Pittston town, Kennebec County	1 066	784	17	26	-	-	-	-	239	-
Pleasant Ridge plantation, Somerset County	113	107	-	-	-	-	-	-	6	-
Plymouth town, Penobscot County	562	403	2	6	-	-	-	-	146	5
Poland town, Androscoggin County	2 316	1 785	-	51	11	12	-	-	446	11
Portage Lake town, Aroostook County	473	430	2	4	-	-	-	-	34	3
Porter town, Oxford County	742	590	6	31	-	2	-	-	108	5
Portland city, Cumberland County	31 864	11 169	1 508	8 935	3 650	2 192	1 564	2 770	76	-
Pownal town, Cumberland County	572	533	16	18	-	-	-	-	5	-
Prentiss UT, Penobscot County	118	81	-	-	-	-	-	-	37	-
Presque Isle city, Aroostook County	4 405	2 430	143	588	355	159	213	71	443	3
Princeton town, Washington County	485	313	4	17	-	-	25	-	126	-
Prospect town, Waldo County	286	227	2	3	-	-	-	-	54	-
Randolph town, Kennebec County	898	494	5	152	74	27	3	6	137	-
Randolph CDP, Kennebec County	898	494	5	152	74	27	3	6	137	-
Rangeley town, Franklin County	1 553	1 387	26	80	23	-	24	-	11	2
Rangeley plantation, Franklin County	500	473	2	-	-	-	-	-	17	8
Raymond town, Cumberland County	2 534	2 361	28	76	28	7	-	-	34	-
Readfield town, Kennebec County	1 148	1 030	14	49	-	-	-	-	55	-
Reed plantation, Aroostook County	105	90	-	-	-	-	-	-	15	-
Richmond CDP, Sagadahoc County	859	522	13	122	57	7	28	-	110	-
Richmond town, Sagadahoc County	1 475	987	13	122	57	7	28	-	225	36
Ripley town, Somerset County	254	230	-	-	-	-	-	-	20	4
Robbinston town, Washington County	341	276	2	14	-	-	-	-	47	2
Rockland city, Knox County	3 752	1 977	115	926	234	84	171	61	184	-
Rockport town, Knox County	1 677	1 353	107	84	13	6	-	-	114	-
Rome town, Kennebec County	946	820	4	11	7	-	-	-	98	6
Roque Bluffs town, Washington County	259	224	2	-	-	-	-	-	33	-
Roxbury town, Oxford County	487	454	6	3	-	-	-	-	24	-
Rumford CDP, Oxford County	2 532	1 100	75	719	341	54	88	96	59	-
Rumford town, Oxford County	3 280	1 718	106	729	341	54	88	96	148	-
Sabattus town, Androscoggin County	1 843	916	46	102	9	-	14	-	744	12
Saco city, York County	7 424	4 296	256	1 420	607	135	174	113	416	7
St. Agatha town, Aroostook County	461	305	6	49	-	2	12	6	81	-
St. Albans town, Somerset County	1 100	819	2	28	-	-	-	-	231	20
St. Francis town, Aroostook County	338	256	7	35	2	-	8	-	30	-
St. George town, Knox County	1 777	1 593	27	33	-	-	-	-	124	-
St. John plantation, Aroostook County	144	113	-	-	-	13	-	-	18	-
Sandy River plantation, Franklin County	265	203	24	22	-	-	-	-	14	2
Sanford CDP, York County	4 359	2 305	58	1 453	265	95	98	67	18	-
Sanford town, York County	8 807	5 150	165	1 976	405	229	134	122	620	6
Sangerville town, Piscataquis County	787	619	3	87	-	-	-	-	61	17
Scarborough CDP, Cumberland County	1 784	941	316	116	231	20	9	-	151	-
Scarborough town, Cumberland County	7 233	5 644	435	500	323	59	9	-	263	-
Searsmont town, Waldo County	617	503	9	1	3	-	-	-	101	-
Searsport CDP, Waldo County	590	380	-	63	54	-	39	-	54	-
Searsport town, Waldo County	1 370	881	5	72	54	-	39	-	291	28
Sebago town, Cumberland County	1 240	1 127	11	15	2	-	-	-	79	6
Sebec town, Piscataquis County	359	318	3	-	7	-	-	-	31	-
Seboeis plantation, Penobscot County	63	56	-	-	-	-	-	-	4	3
Seboomook Lake UT, Somerset County	444	411	-	2	-	-	-	-	8	23
Sedgwick town, Hancock County	666	540	11	8	3	14	-	-	90	-
Shapleigh town, York County	1 813	1 669	17	9	11	-	-	-	104	3
Sherman town, Aroostook County	449	371	2	17	-	-	-	-	57	2
Shirley town, Piscataquis County	211	175	-	4	-	-	-	-	27	5
Sidney town, Kennebec County	1 518	1 138	9	45	37	-	-	-	289	-
Skowhegan CDP, Somerset County	3 163	1 583	31	696	222	42	54	-	535	-
Skowhegan town, Somerset County	4 165	2 294	31	781	222	51	54	9	723	-
Smithfield town, Somerset County	608	526	1	6	-	-	-	-	73	2
Smyrna town, Aroostook County	201	164	-	5	-	-	-	-	32	-
Solon town, Somerset County	581	434	6	27	1	-	-	-	105	8
Somerville town, Lincoln County	292	229	4	4	-	-	-	-	52	3
Sorrento town, Hancock County	287	260	4	3	-	-	-	-	20	-
South Aroostook UT, Aroostook County	474	420	3	-	-	-	-	-	48	3
South Berwick town, York County	2 488	1 814	118	333	41	19	31	-	125	7
South Bristol town, Lincoln County	929	884	10	15	-	-	-	-	20	-
Southeast Piscataquis UT, Piscataquis County	302	274	3	-	-	-	-	-	25	-
South Eliot CDP, York County	1 475	1 207	8	154	55	-	27	-	24	-
South Franklin UT, Franklin County	42	35	-	-	-	-	-	-	7	-
South Oxford UT, Oxford County	460	391	12	2	-	-	-	-	55	-
South Paris CDP, Oxford County	1 042	495	16	237	98	30	74	-	92	-
Southport town, Lincoln County	913	883	6	8	-	-	-	-	14	2
South Portland city, Cumberland County	10 349	6 096	427	2 069	401	496	149	695	10	6
South Sanford CDP, York County	1 897	1 277	9	79	27	65	-	28	406	6

Table 18. **Units in Structure: 2000**—Con.

[Data based on a sample (except Tables 65-68). For information on confidentiality protection, coverage, sampling error, and nonsampling error, see Appendix G.
For location of definitions, see "How to Use This Census Report"]

State County Place and County Subdivision	Total housing units	Units in structure								
		1 unit, detached	1 unit, attached	2 to 4 units	5 to 9 units	10 to 19 units	20 to 49 units	50 or more units	Mobile home	Boat, RV, van, etc.
PLACE AND COUNTY SUBDIVISION—Con.										
South Thomaston town, Knox County	804	688	6	25	-	-	-	-	81	4
Southwest Harbor town, Hancock County	1 281	926	17	122	19	44	42	16	95	-
Springfield town, Penobscot County	187	150	2	-	-	-	-	-	33	2
Springvale CDP, York County	1 477	779	77	397	83	64	36	27	14	-
Square Lake UT, Aroostook County	1 086	1 031	6	8	-	-	2	-	34	5
Stacyville town, Penobscot County	220	170	-	9	-	-	-	-	41	-
Standish town, Cumberland County	3 987	3 345	22	136	22	-	-	-	462	-
Starks town, Somerset County	308	232	2	6	-	-	-	-	66	2
Stetson town, Penobscot County	513	369	2	17	2	-	-	-	121	2
Steuben town, Washington County	775	617	4	10	-	-	-	-	133	11
Stockholm town, Aroostook County	135	123	-	8	-	-	-	-	4	-
Stockton Springs town, Waldo County	750	591	4	21	3	1	-	-	130	-
Stoneham town, Oxford County	349	306	2	22	-	-	-	-	19	-
Stonington town, Hancock County	911	738	9	54	13	-	-	-	95	2
Stow town, Oxford County	169	131	-	-	-	-	-	-	38	-
Strong town, Franklin County	614	461	-	26	15	2	5	-	103	2
Sullivan town, Hancock County	704	545	6	24	2	2	-	-	115	10
Sumner town, Oxford County	482	415	5	4	-	-	-	-	55	3
Surry town, Hancock County	913	774	19	18	-	-	3	-	95	4
Swans Island town, Hancock County	422	391	-	3	10	-	-	-	18	-
Swanville town, Waldo County	729	548	2	4	-	-	-	-	173	2
Sweden town, Oxford County	255	223	2	4	-	3	-	-	19	4
Talmadge town, Washington County	54	39	2	5	-	-	-	-	8	-
Temple town, Franklin County	319	272	2	2	-	-	-	-	43	-
The Forks plantation, Somerset County	353	272	3	12	12	39	-	-	12	3
Thomaston CDP, Knox County	1 132	725	7	200	81	36	69	-	14	-
Thomaston town, Knox County	1 535	1 024	11	223	81	41	69	-	86	-
Thorndike town, Waldo County	332	230	2	12	7	2	-	-	77	2
Topsfield town, Washington County	188	152	-	-	-	-	-	-	36	-
Topsham CDP, Sagadahoc County	2 500	1 521	179	507	113	-	20	65	95	-
Topsham town, Sagadahoc County	3 573	2 289	202	541	131	11	20	65	314	-
Tremont town, Hancock County	1 075	885	13	53	19	-	-	-	105	-
Trenton town, Hancock County	816	635	22	41	15	16	-	-	81	6
Troy town, Waldo County	420	286	2	2	-	-	-	-	123	7
Turner town, Androscoggin County	1 977	1 424	15	106	15	-	23	-	387	7
Twombly UT, Penobscot County	6	6	-	-	-	-	-	-	-	-
Union town, Knox County	1 052	863	6	35	39	-	-	-	105	4
Unity UT, Kennebec County	20	11	-	-	-	-	-	-	9	-
Unity CDP, Waldo County	311	109	5	41	62	31	14	-	47	2
Unity town, Waldo County	937	563	7	62	65	45	14	-	176	5
Upton town, Oxford County	163	159	-	-	-	-	-	-	4	-
Van Buren CDP, Aroostook County	1 115	627	8	300	62	28	8	-	82	-
Van Buren town, Aroostook County	1 232	729	8	300	62	28	8	-	97	-
Vanceboro town, Washington County	155	140	4	2	-	-	-	-	9	-
Vassalboro town, Kennebec County	1 838	1 324	25	110	20	22	7	-	330	-
Veazie town, Penobscot County	767	506	4	82	16	37	20	-	102	-
Verona town, Hancock County	259	215	2	10	-	-	-	-	32	-
Vienna town, Kennebec County	362	329	-	3	-	-	-	-	30	-
Vinalhaven town, Knox County	1 225	1 098	28	39	-	25	-	-	32	3
Wade town, Aroostook County	111	93	-	-	-	-	-	-	14	4
Waite town, Washington County	89	74	-	-	-	-	-	-	15	-
Waldo town, Waldo County	314	238	4	7	-	-	-	-	65	-
Waldoboro CDP, Lincoln County	668	339	4	126	21	30	42	6	100	-
Waldoboro town, Lincoln County	2 360	1 611	10	158	21	30	42	6	477	5
Wales town, Androscoggin County	530	394	11	13	-	-	-	-	112	-
Wallagrass town, Aroostook County	308	252	3	11	6	-	-	-	34	2
Waltham town, Hancock County	179	137	5	6	-	-	-	-	31	-
Warren town, Knox County	1 534	1 093	16	113	-	-	-	-	312	-
Washburn town, Aroostook County	767	551	5	64	26	2	28	-	89	2
Washington town, Knox County	694	569	4	10	-	-	-	-	109	2
Waterboro town, York County	2 828	2 476	27	95	31	-	-	-	199	-
Waterford town, Oxford County	895	701	2	21	2	18	-	-	151	-
Waterville city, Kennebec County	6 819	2 865	154	2 332	690	202	312	60	204	-
Wayne town, Kennebec County	753	688	18	8	3	-	-	-	36	-
Webster plantation, Penobscot County	43	35	-	-	-	-	-	-	8	-
Weld town, Franklin County	686	511	6	13	-	-	-	-	41	115
Wellington town, Piscataquis County	212	191	-	2	-	-	-	-	17	2
Wells town, York County	7 794	4 753	181	848	149	186	194	207	1 010	266
Wesley town, Washington County	140	136	-	-	-	-	-	-	4	-
West Bath town, Sagadahoc County	985	813	12	24	2	4	44	2	84	-
Westbrook city, Cumberland County	7 089	3 532	316	1 857	520	134	84	355	291	-
West Central Franklin UT, Franklin County	30	28	-	-	-	-	-	-	2	-
Westfield town, Aroostook County	240	184	-	4	-	-	-	-	52	-
West Forks plantation, Somerset County	103	89	6	4	-	-	-	-	2	2
West Gardiner town, Kennebec County	1 314	1 058	11	65	8	-	-	-	160	12
West Kennebunk CDP, York County	343	304	-	31	-	-	-	-	8	-
Westmanland town, Aroostook County	123	116	2	-	-	-	-	-	3	2
Weston town, Aroostook County	293	245	6	6	-	-	-	-	28	8
West Paris town, Oxford County	720	502	-	71	24	-	2	-	121	-
Westport town, Lincoln County	510	440	6	3	-	-	-	-	53	8
Whitefield town, Lincoln County	958	709	8	24	-	-	-	-	217	-
Whiting town, Washington County	325	283	-	2	-	-	-	-	40	-
Whitney UT, Penobscot County	31	28	-	-	-	-	-	-	3	-
Whitneyville town, Washington County	140	93	-	5	-	-	-	-	38	4
Willimantic town, Piscataquis County	203	187	-	3	3	-	-	-	10	-
Wilton CDP, Franklin County	1 044	622	26	196	63	-	6	-	131	-
Wilton town, Franklin County	1 882	1 252	34	231	63	-	6	-	296	-
Windham town, Cumberland County	6 088	4 881	184	574	134	27	12	22	254	-
Windsor town, Kennebec County	952	631	16	27	7	-	-	-	267	4

Table 18. **Units in Structure: 2000**—Con.

[Data based on a sample (except Tables 65-68). For information on confidentiality protection, coverage, sampling error, and nonsampling error, see Appendix G.
For location of definitions, see "How to Use This Census Report"]

State County Place and County Subdivision	Total housing units	Units in structure								
		1 unit, detached	1 unit, attached	2 to 4 units	5 to 9 units	10 to 19 units	20 to 49 units	50 or more units	Mobile home	Boat, RV, van, etc.
PLACE AND COUNTY SUBDIVISION—Con.										
Winn town, Penobscot County	193	152	2	4	-	-	-	-	35	-
Winslow CDP, Kennebec County	3 591	2 389	55	581	261	-	38	9	258	-
Winslow town, Kennebec County	3 591	2 389	55	581	261	-	38	9	258	-
Winter Harbor town, Hancock County	557	383	41	63	12	2	3	-	47	6
Winterport CDP, Waldo County	575	371	14	88	12	16	-	-	74	-
Winterport town, Waldo County	1 461	1 056	14	117	12	16	-	-	246	-
Winterville plantation, Aroostook County	280	255	-	-	-	-	-	-	25	-
Winthrop CDP, Kennebec County	1 359	918	41	151	184	-	-	-	65	-
Winthrop town, Kennebec County	3 053	2 225	82	182	195	27	-	-	342	-
Wiscasset CDP, Lincoln County	560	407	-	48	42	15	-	-	48	-
Wiscasset town, Lincoln County	1 612	1 085	13	125	49	15	-	-	325	-
Woodland town, Aroostook County	577	417	8	16	-	-	-	-	136	-
Woodland CDP, Washington County	547	371	8	74	7	-	27	-	58	2
Woodstock town, Oxford County	842	688	4	29	-	5	5	-	107	4
Woodville town, Penobscot County	124	87	5	-	-	-	-	-	28	4
Woolwich town, Sagadahoc County	1 210	964	25	18	-	4	-	-	199	-
Wyman UT, Franklin County	157	131	2	12	4	-	-	-	8	-
Yarmouth CDP, Cumberland County	1 413	984	31	224	125	33	-	-	16	-
Yarmouth town, Cumberland County	3 704	2 499	281	450	177	118	70	93	16	-
York town, York County	8 053	6 520	371	594	137	102	-	56	255	18
York Harbor CDP, York County	1 626	1 233	127	160	79	27	-	-	-	-

Table 19. **Physical Housing Characteristics: 2000**

[Data based on a sample (except Tables 65-68). For information on confidentiality protection, coverage, sampling error, and nonsampling error, see Appendix G.
For location of definitions, see "How to Use This Census Report"]

State County County Subdivision Place	Total housing units	Year structure built			Rooms			No bedrooms or 1 bedroom	Lacking complete plumbing facilities	Lacking complete kitchen facilities
		1995 to March 2000	1939 or earlier	Median	1 or 2	6 or more	Median			
The State	**651 901**	**48 868**	**189 859**	**1 966**	**34 215**	**293 075**	**5.3**	**95 350**	**28 478**	**24 013**
Androscoggin County	45 960	2 489	15 606	1 959	2 048	18 916	5.1	6 748	539	630
Auburn city	10 608	241	4 643	1 947	672	4 472	5.2	1 867	59	131
Durham town	1 257	194	172	1 981	11	753	6.0	50	-	4
Greene town	1 680	169	165	1 977	49	872	5.6	128	59	45
Leeds town	856	78	184	1 975	31	429	5.5	77	28	11
Lewiston city	16 470	318	6 774	1 948	952	5 264	4.8	3 359	131	264
Lisbon town	3 789	205	1 040	1 968	62	1 700	5.3	362	13	12
Lisbon Falls CDP	1 803	12	569	1 964	25	915	5.5	159	-	7
Livermore town	1 066	80	238	1 971	58	520	5.4	117	45	35
Livermore Falls town	1 502	60	564	1 957	39	591	5.1	230	27	25
Livermore Falls CDP	835	5	479	1940-	32	385	5.3	176	16	22
Mechanic Falls town	1 242	122	517	1 960	35	582	5.4	102	10	-
Mechanic Falls CDP	970	93	460	1 948	31	454	5.4	94	6	-
Minot town	824	134	148	1 980	10	490	6.0	29	9	6
Poland town	2 316	363	486	1 977	41	1 152	5.5	143	32	20
Sabattus town	1 843	186	166	1 981	46	651	5.1	120	48	53
Turner town	1 977	285	415	1 978	31	1 171	6.0	132	55	13
Wales town	530	54	94	1 978	11	269	5.5	32	23	11
Aroostook County	38 719	2 332	11 594	1 959	2 329	15 595	5.1	6 077	2 623	2 267
Allagash town	305	101	21	1 990	42	81	4.6	65	81	76
Amity town	131	27	33	1 977	18	42	4.5	42	36	28
Ashland town	771	28	205	1 962	33	295	5.1	126	49	39
Bancroft town	85	19	12	1 984	21	8	3.7	29	28	30
Blaine town	339	23	105	1 961	4	187	5.7	16	7	3
Mars Hill-Blaine CDP (part)	160	9	54	1 958	-	90	5.7	7	-	-
Bridgewater town	311	11	132	1 947	16	157	5.5	32	13	15
Caribou city	3 831	159	1 142	1 956	158	1 658	5.2	578	25	12
Cary plantation	125	4	39	1 967	10	44	4.9	21	21	22
Castle Hill town	198	24	77	1 964	16	88	5.2	25	28	13
Caswell town	160	2	46	1 958	5	71	5.3	16	1	4
Central Aroostook UT	350	24	54	1 971	175	28	2.5	234	269	250
Chapman town	187	12	57	1 973	2	99	5.6	4	2	2
Connor UT	198	20	57	1 970	-	93	5.4	15	10	4
Crystal town	132	6	33	1 971	8	41	4.9	14	14	14
Cyr plantation	54	-	23	1 946	-	44	6.2	2	4	2
Dyer Brook town	119	9	33	1 977	10	69	5.8	10	12	12
Eagle Lake town	579	55	120	1 966	11	238	5.1	75	4	8
Easton town	566	53	169	1 968	8	266	5.4	47	13	11
Fort Fairfield town	1 654	94	642	1 948	60	856	5.6	262	32	8
Fort Fairfield CDP	804	35	379	1 943	44	353	5.1	197	6	-
Fort Kent town	1 824	111	559	1 961	149	739	5.0	285	21	4
Fort Kent CDP	918	41	360	1 948	108	321	4.7	211	17	-
Frenchville town	511	32	130	1 965	22	239	5.4	49	13	17
Garfield plantation	77	8	18	1 975	33	22	3.6	38	40	38
Glenwood plantation	30	2	-	1 977	8	-	2.9	8	28	28
Grand Isle town	268	10	99	1 954	6	124	5.4	44	10	-
Hamlin town	119	6	32	1 971	5	79	6.1	6	11	6
Hammond town	65	4	13	1 976	16	19	4.7	22	30	30
Haynesville town	92	16	12	1 974	21	23	4.0	23	27	27
Hersey town	50	8	18	1 981	6	18	4.5	8	21	14
Hodgdon town	487	33	140	1 972	12	279	5.8	41	6	4
Houlton town	2 994	83	1 320	1 945	105	1 406	5.4	442	35	29
Houlton CDP	2 458	39	1 179	1 941	95	1 218	5.5	403	22	16
Island Falls town	633	27	284	1 951	37	225	4.7	97	128	101
Limestone town	1 196	46	279	1 955	13	429	4.9	89	28	84
Limestone CDP	454	20	176	1 946	13	200	5.1	43	22	22
Loring AFB CDP	397	-	5	1 956	-	68	4.4	18	-	60
Linneus town	469	40	109	1 973	9	171	5.0	57	42	42
Littleton town	447	21	129	1 970	17	215	5.4	50	21	19
Ludlow town	198	16	25	1 976	20	44	4.7	40	24	20
Macwahoc plantation	74	5	17	1 966	15	18	4.7	17	17	15
Madawaska town	2 362	182	531	1 961	149	865	5.0	331	17	28
Madawaska CDP	1 645	63	374	1 959	133	560	4.8	298	7	18
Mapleton town	798	49	207	1 971	9	358	5.3	67	8	5
Mars Hill town	706	28	259	1 953	20	314	5.3	111	13	16
Mars Hill-Blaine CDP (part)	521	11	204	1 948	18	210	5.1	101	4	4
Masardis town	162	8	62	1 961	15	64	5.1	35	29	20
Merrill town	142	10	38	1 973	17	41	4.9	21	28	28
Monticello town	416	24	170	1 958	14	176	5.2	48	27	26
Moro plantation	87	3	26	1 962	48	12	2.3	48	50	44
Nashville plantation	23	5	5	1 973	2	13	6.0	2	-	-
New Canada town	121	14	42	1 974	-	71	5.8	4	2	2
New Limerick town	385	25	91	1 962	27	136	4.7	52	25	10
New Sweden town	319	13	155	1 943	16	176	5.8	43	17	4
Northwest Aroostook UT	314	65	42	1 977	204	39	2.1	225	258	260
Oakfield town	500	36	154	1 966	22	155	4.9	72	100	86
Orient town	281	55	84	1 966	11	135	5.4	26	93	45
Oxbow plantation	89	6	10	1 975	7	11	4.0	33	52	50
Penobscot Indian Island Reservation	-	-	-	-	-	-	-	-	-	-
Perham town	183	13	66	1 967	4	89	5.5	17	6	-
Portage Lake town	473	44	112	1 970	28	131	4.7	100	43	42
Presque Isle city	4 405	166	1 405	1 955	257	1 607	5.0	912	26	27
Reed plantation	105	6	41	1 968	8	38	5.1	10	12	11
St. Agatha town	461	40	143	1 967	27	145	4.9	80	12	8
St. Francis town	338	4	121	1 955	29	118	4.9	71	24	13
St. John plantation	144	10	37	1 970	15	52	4.9	32	14	13
Sherman town	449	35	146	1 972	20	220	5.5	53	37	35
Smyrna town	201	28	53	1 972	12	95	5.4	23	36	36
South Aroostook UT	474	58	75	1 969	113	137	4.3	133	240	222
Square Lake UT	1 086	52	160	1 963	69	393	4.8	130	103	59
Stockholm town	135	4	79	1940-	3	72	5.6	6	1	1
Van Buren town	1 232	23	368	1 955	21	401	4.9	159	18	9
Van Buren CDP	1 115	19	333	1 955	20	346	4.9	151	13	4
Wade town	111	14	33	1 974	2	67	5.8	10	2	2
Wallagrass town	308	18	90	1 961	17	143	5.4	38	19	19
Washburn town	767	19	249	1 956	6	359	5.4	82	14	10

Table 19. **Physical Housing Characteristics: 2000**—Con.

[Data based on a sample (except Tables 65-68). For information on confidentiality protection, coverage, sampling error, and nonsampling error, see Appendix G.
For location of definitions, see "How to Use This Census Report"]

State County County Subdivision Place	Total housing units	Year structure built			Rooms			No bedrooms or 1 bedroom	Lacking complete plumbing facilities	Lacking complete kitchen facilities
		1995 to March 2000	1939 or earlier	Median	1 or 2	6 or more	Median			
Aroostook County—Con.										
Westfield town	240	17	73	1 965	5	106	5.3	16	11	5
Westmanland town	123	-	17	1 960	-	57	5.4	-	23	2
Weston town	293	24	51	1 975	20	61	3.9	91	71	66
Winterville plantation	280	61	69	1 961	12	85	4.7	30	27	29
Woodland town	577	34	146	1 968	9	238	5.3	37	14	3
Cumberland County	122 600	8 895	35 511	1 964	5 899	60 369	5.5	18 859	1 062	1 259
Baldwin town	577	47	166	1 971	11	343	5.9	38	55	43
Bridgton town	3 063	321	802	1 971	93	1 427	5.3	275	45	58
Bridgton CDP	1 332	85	522	1 955	54	669	5.5	137	14	27
Brunswick town	8 720	683	2 176	1 970	417	3 791	5.2	1 378	-	16
Brunswick CDP	6 190	330	1 782	1 964	342	2 487	5.0	1 222	-	16
Brunswick Station CDP	372	16	33	1 959	8	129	5.0	8	-	-
Cape Elizabeth town	3 724	131	733	1 963	49	2 891	7.0	145	-	33
Casco town	1 958	152	278	1 975	57	817	5.1	207	59	37
Cumberland town	2 945	330	679	1 971	58	2 150	6.9	173	54	45
Cumberland Center CDP	914	59	85	1 968	-	674	6.8	36	-	-
Falmouth town	4 169	507	1 040	1 962	83	2 929	6.6	348	31	43
Falmouth Foreside CDP	795	7	316	1 948	6	544	6.4	66	-	-
Freeport town	3 276	396	709	1 977	46	1 690	5.6	331	15	-
Freeport CDP	861	91	225	1 966	22	259	4.8	239	-	-
Frye Island town	366	114	52	1 969	-	276	6.5	-	-	-
Gorham town	5 051	561	961	1 975	119	2 836	5.8	496	47	58
Gorham CDP	1 402	171	321	1 970	102	653	5.3	296	13	28
Little Falls-South Windham CDP (part)	258	26	109	1 951	-	136	5.7	16	-	-
Gray town	3 202	298	436	1 974	27	1 770	5.7	223	12	8
Harpswell town	3 701	442	1 027	1 969	210	1 847	5.5	540	81	78
Harrison town	1 430	118	252	1 975	60	682	5.4	126	29	27
Long Island town	346	16	274	1940-	13	151	5.2	52	79	28
Naples town	2 381	112	268	1 975	58	1 132	5.4	237	76	76
New Gloucester town	1 889	309	269	1 980	24	970	5.6	94	7	-
North Yarmouth town	1 142	172	157	1 980	8	751	6.3	33	16	16
Portland city	31 864	841	15 621	1 941	3 378	11 616	4.8	9 364	140	415
Pownal town	572	69	174	1 974	2	377	6.2	37	10	10
Raymond town	2 534	214	239	1 975	60	1 394	5.8	237	33	33
Scarborough town	7 233	1 031	1 161	1 978	66	4 554	6.1	339	45	7
Scarborough CDP	1 784	449	108	1 985	10	801	5.3	58	-	-
Sebago town	1 240	55	237	1 965	24	543	5.3	98	23	12
South Portland city	10 349	374	3 251	1 952	441	4 996	5.4	1 460	17	29
Standish town	3 987	526	601	1 975	48	2 127	5.7	227	99	68
Westbrook city	7 089	327	2 423	1 955	293	3 042	5.2	1 231	-	19
Windham town	6 088	513	703	1 975	145	3 073	5.5	666	89	57
Little Falls-South Windham CDP (part)	206	11	77	1 957	-	100	5.4	14	5	5
North Windham CDP	1 885	142	111	1 976	63	885	5.4	222	-	-
Yarmouth town	3 704	236	822	1 971	109	2 194	6.0	504	-	43
Yarmouth CDP	1 413	42	502	1 963	23	809	6.0	205	-	-
Franklin County	19 159	1 529	5 304	1 971	1 490	7 964	5.1	3 097	1 607	1 436
Avon town	299	20	92	1 971	18	134	5.2	34	26	26
Carrabassett Valley town	1 648	132	421	1 976	371	448	4.2	500	159	147
Carthage town	295	16	73	1 970	34	94	4.9	57	75	70
Chesterville town	684	135	120	1 980	49	306	5.3	81	122	92
Coplin plantation	169	38	10	1 977	12	57	4.9	32	6	2
Dallas plantation	373	40	82	1 982	8	183	5.5	18	30	24
East Central Franklin UT	355	33	79	1 975	23	156	5.1	68	50	27
Eustis town	754	101	140	1 978	38	207	4.3	165	48	47
Farmington town	3 048	194	1 015	1 968	172	1 184	4.9	618	37	32
Farmington CDP	1 724	88	724	1 953	146	518	4.3	531	8	2
Industry town	487	37	173	1 964	26	196	5.2	64	57	38
Jay town	2 155	116	515	1 971	61	1 121	5.6	169	27	16
Chisholm CDP	702	8	209	1 958	28	346	5.5	73	-	-
Kingfield town	677	26	282	1 954	45	282	5.1	84	49	49
Madrid town	221	23	32	1 972	56	46	3.7	89	60	64
New Sharon town	598	47	179	1 973	12	327	5.8	45	45	18
New Vineyard town	432	66	123	1 971	16	216	5.5	25	33	51
North Franklin UT	272	27	22	1 977	71	44	3.8	115	167	181
Phillips town	644	42	280	1 964	66	318	5.5	103	108	103
Rangeley town	1 553	80	426	1 964	38	766	5.5	159	113	109
Rangeley plantation	500	72	75	1 972	40	96	4.4	50	59	43
Sandy River plantation	265	34	82	1 977	22	139	5.6	24	22	26
South Franklin UT	42	2	12	1 976	10	2	4.8	16	16	16
Strong town	614	36	212	1 961	24	297	5.4	74	33	31
Temple town	319	23	107	1 971	11	158	5.5	34	66	62
Weld town	686	53	138	1 961	185	169	4.1	251	120	100
West Central Franklin UT	30	22	-	1 997	2	8	5.0	2	22	16
Wilton town	1 882	64	609	1 961	63	959	5.6	201	43	36
Wilton CDP	1 044	7	386	1 951	32	543	5.6	150	21	14
Wyman UT	157	50	5	1 979	17	51	4.7	19	14	10
Hancock County	33 945	3 400	10 221	1 970	2 284	15 098	5.2	5 329	2 782	2 132
Amherst town	148	17	42	1 974	23	48	4.7	35	25	19
Aurora town	124	16	29	1 959	49	42	4.3	61	57	52
Bar Harbor town	2 805	363	905	1 969	191	1 231	5.2	563	29	35
Bar Harbor CDP	1 529	36	700	1 944	145	626	5.0	432	-	6
Blue Hill town	1 486	150	503	1 973	98	805	5.7	207	65	61
Brooklin town	702	77	296	1 954	48	340	5.4	74	35	20
Brooksville town	791	94	352	1 952	57	448	5.8	89	58	47
Bucksport town	2 282	165	742	1 968	31	1 114	5.5	282	138	118
Bucksport CDP	1 370	82	569	1 960	24	697	5.5	203	26	20
Castine town	649	54	300	1 953	14	439	6.4	40	6	11
Central Hancock UT	108	18	16	1 971	12	10	4.2	30	19	15
Cranberry Isles town	351	8	211	1940-	28	194	5.8	57	34	23
Dedham town	1 053	96	224	1 967	46	408	5.1	112	42	35
Deer Isle town	1 573	112	684	1 957	118	702	5.3	288	156	95
Eastbrook town	419	47	57	1 973	58	96	4.3	98	117	80
East Hancock UT	580	31	71	1 964	189	75	3.3	295	510	415
Ellsworth city	3 442	430	874	1 972	281	1 383	5.1	609	105	86
Franklin town	902	77	230	1 971	69	309	4.9	172	104	77

Table 19. **Physical Housing Characteristics: 2000**—Con.

[Data based on a sample (except Tables 65-68). For information on confidentiality protection, coverage, sampling error, and nonsampling error, see Appendix G. For location of definitions, see "How to Use This Census Report"]

State County County Subdivision Place	Total housing units	Year structure built			Rooms			No bedrooms or 1 bedroom	Lacking complete plumbing facilities	Lacking complete kitchen facilities
		1995 to March 2000	1939 or earlier	Median	1 or 2	6 or more	Median			
Hancock County—Con.										
Frenchboro town	58	5	13	1 959	2	20	5.1	13	4	4
Gouldsboro town	1 329	89	384	1 971	85	586	5.2	169	85	66
Great Pond town	69	12	11	1 972	24	11	3.3	37	43	36
Hancock town	1 200	154	237	1 978	39	512	5.2	105	47	38
Lamoine town	803	93	181	1 976	40	396	5.5	90	14	7
Mariaville town	312	96	48	1 987	16	119	4.7	46	92	80
Mount Desert town	1 900	119	741	1 961	97	1 062	5.8	225	44	35
Northwest Hancock UT	20	-	-	1 980	13	-	1.8	13	20	20
Orland town	1 256	176	259	1 975	88	576	5.3	183	115	81
Osborn town	110	11	18	1 980	38	24	3.1	71	76	72
Otis town	680	73	85	1 970	48	195	4.3	172	201	124
Penobscot town	723	83	245	1 974	50	374	5.6	106	64	37
Sedgwick town	666	81	275	1 965	31	347	5.6	107	40	35
Sorrento town	287	26	106	1 966	7	143	5.5	7	5	-
Southwest Harbor town	1 281	73	386	1 966	52	584	5.3	179	32	17
Stonington town	911	69	392	1 953	49	394	5.2	131	34	14
Sullivan town	704	68	206	1 974	58	315	5.3	111	76	39
Surry town	913	90	186	1 973	48	406	5.2	125	105	87
Swans Island town	422	24	165	1 967	31	221	5.6	64	46	34
Tremont town	1 075	153	302	1 977	46	456	5.1	127	38	36
Trenton town	816	86	114	1 977	53	293	5.0	110	28	24
Verona town	259	24	76	1 964	5	112	5.3	21	19	17
Waltham town	179	23	35	1 980	13	72	4.9	31	46	37
Winter Harbor town	557	17	220	1 958	39	236	5.2	74	8	3
Kennebec County	56 364	3 584	16 048	1 965	2 266	23 718	5.2	7 549	1 437	1 005
Albion town	805	62	175	1 975	13	343	5.2	61	44	32
Augusta city	9 480	204	3 061	1 954	512	3 361	4.9	1 956	41	45
Belgrade town	2 007	268	398	1 976	57	797	5.1	150	23	31
Benton town	1 069	95	242	1 976	10	483	5.3	56	18	10
Chelsea town	1 005	129	158	1 977	42	512	5.5	79	19	3
China town	2 029	210	384	1 975	66	1 016	5.5	145	99	55
Clinton town	1 409	155	258	1 977	54	510	5.1	103	50	26
Clinton CDP	587	55	158	1 970	21	225	5.1	64	23	16
Farmingdale town	1 278	77	266	1 967	23	576	5.2	173	5	4
Farmingdale CDP	920	32	202	1 965	23	397	5.1	147	5	-
Fayette town	690	64	109	1 976	60	236	4.6	108	63	45
Gardiner city	2 691	46	1 477	1940-	89	1 255	5.3	391	32	13
Hallowell city	1 243	23	812	1940-	78	531	5.0	352	9	9
Litchfield town	1 595	136	255	1 978	73	668	5.2	198	106	61
Manchester town	1 181	95	232	1 973	36	645	5.8	131	47	22
Monmouth town	1 801	159	393	1 974	48	811	5.3	141	55	49
Mount Vernon town	956	72	258	1 973	40	394	5.1	127	70	54
Oakland town	2 847	199	681	1 970	149	1 115	5.0	371	89	39
Oakland CDP	1 327	17	448	1 960	126	578	5.2	251	20	20
Pittston town	1 066	91	306	1 972	5	548	5.6	38	21	12
Randolph town	898	52	283	1 958	35	321	5.0	131	8	-
Randolph CDP	898	52	283	1 958	35	321	5.0	131	8	-
Readfield town	1 148	104	286	1 971	12	643	5.8	125	40	22
Rome town	946	83	231	1 972	46	307	4.7	99	71	54
Sidney town	1 518	249	205	1 979	22	634	5.2	56	21	5
Unity UT	20	-	3	1 968	-	9	5.4	6	2	2
Vassalboro town	1 838	174	582	1 967	38	859	5.4	114	65	34
Vienna town	362	29	89	1 972	18	181	5.5	53	61	61
Waterville city	6 819	118	2 845	1 947	320	2 751	5.0	1 407	58	66
Wayne town	753	36	218	1 962	28	376	5.5	75	49	32
West Gardiner town	1 314	143	224	1 976	63	595	5.3	161	80	49
Windsor town	952	130	201	1 979	18	434	5.3	50	27	12
Winslow town	3 591	225	683	1 966	157	1 504	5.2	319	59	86
Winslow CDP	3 591	225	683	1 966	157	1 504	5.2	319	59	86
Winthrop town	3 053	156	733	1 967	154	1 303	5.2	373	105	72
Winthrop CDP	1 359	22	386	1 961	36	659	5.4	147	20	17
Knox County	21 612	1 782	8 623	1 960	1 164	10 685	5.5	3 126	921	761
Appleton town	547	67	146	1 976	13	263	5.4	50	39	23
Camden town	2 883	195	1 109	1 957	147	1 590	5.8	494	12	55
Camden CDP	2 103	116	963	1 945	138	1 095	5.6	399	-	18
Criehaven UT	34	-	34	1940-	2	11	4.8	2	32	32
Cushing town	778	74	186	1 973	40	363	5.3	83	29	8
Friendship town	849	77	351	1 954	30	463	5.8	61	36	16
Hope town	687	83	148	1 979	47	309	5.3	97	51	35
Isle au Haut town	165	17	66	1 958	34	50	4.3	46	49	51
Matinicus Isle plantation	136	2	87	1940-	26	60	4.8	38	56	36
North Haven town	491	25	264	1940-	55	245	5.5	90	43	42
Owls Head town	992	55	355	1 962	12	593	5.9	50	16	10
Rockland city	3 752	174	1 916	1940-	276	1 555	5.1	869	37	64
Rockport town	1 677	206	603	1 971	46	1 010	5.9	158	11	-
St. George town	1 777	187	693	1 958	27	986	5.8	116	33	14
South Thomaston town	804	83	244	1 973	22	401	5.5	81	38	22
Thomaston town	1 535	41	821	1940-	86	785	5.6	267	10	3
Thomaston CDP	1 132	10	750	1940-	79	588	5.6	244	7	-
Union town	1 052	87	337	1 972	35	553	5.7	106	52	41
Vinalhaven town	1 225	126	683	1940-	161	488	5.0	246	241	209
Warren town	1 534	205	405	1 978	54	621	5.2	178	61	50
Washington town	694	78	175	1 975	51	339	5.4	94	75	50
Lincoln County	20 849	1 810	6 983	1 969	959	10 742	5.6	2 334	646	453
Alna town	319	14	150	1 951	4	186	5.9	25	-	1
Boothbay town	2 046	201	695	1 966	91	1 125	5.7	213	33	25
Boothbay Harbor town	1 993	67	966	1 942	128	937	5.4	311	15	15
Boothbay Harbor CDP	840	18	477	1940-	64	388	5.3	152	-	7
Bremen town	600	61	161	1 974	21	282	5.4	83	41	15
Bristol town	2 288	90	724	1 965	70	1 304	5.8	157	69	53
Damariscotta town	1 151	141	308	1 975	123	478	5.1	281	20	40
Damariscotta-Newcastle CDP (part)	601	79	251	1 956	87	259	5.0	200	8	23
Dresden town	739	100	221	1 976	36	393	5.7	62	34	34
Edgecomb town	572	36	204	1 967	40	314	5.7	58	16	16
Hibberts gore	4	-	4	1940-	2	-	3.0	2	4	4

Table 19. **Physical Housing Characteristics: 2000**—Con.

[Data based on a sample (except Tables 65-68). For information on confidentiality protection, coverage, sampling error, and nonsampling error, see Appendix G.
For location of definitions, see "How to Use This Census Report"]

State County County Subdivision Place	Total housing units	Year structure built			Rooms			No bedrooms or 1 bedroom	Lacking complete plumbing facilities	Lacking complete kitchen facilities
		1995 to March 2000	1939 or earlier	Median	1 or 2	6 or more	Median			
Lincoln County—Con.										
Jefferson town	1 416	131	293	1 972	48	610	5.2	70	77	24
Monhegan plantation	179	6	121	1940-	36	77	5.1	49	18	9
Newcastle town	876	80	329	1 961	39	518	6.0	88	50	24
Damariscotta-Newcastle CDP (part)	323	12	175	1940-	9	212	6.4	29	1	1
Nobleboro town	1 092	80	214	1 974	33	504	5.4	105	29	17
Somerville town	292	23	65	1 976	28	107	5.0	70	41	46
South Bristol town	929	70	452	1 943	18	592	6.0	66	18	8
Southport town	913	53	521	1940-	31	562	6.3	68	14	12
Waldoboro town	2 360	218	712	1 974	115	1 181	5.5	297	73	46
Waldoboro CDP	668	52	264	1 964	57	320	5.3	164	9	9
Westport town	510	39	126	1 976	23	284	5.7	58	40	28
Whitefield town	958	145	247	1 979	25	477	5.5	84	31	14
Wiscasset town	1 612	255	470	1 977	48	811	5.5	187	23	22
Wiscasset CDP	560	22	296	1940-	37	308	5.8	94	6	6
Oxford County	32 295	2 735	9 839	1 967	1 594	14 473	5.3	4 358	2 146	1 877
Andover town	545	54	173	1 971	20	291	5.7	75	87	79
Bethel town	1 447	128	474	1 965	20	782	5.7	181	61	62
Brownfield town	788	76	101	1 976	93	298	5.0	135	98	68
Buckfield town	715	90	202	1 975	27	338	5.4	67	18	13
Byron town	195	20	40	1 967	44	44	4.0	65	107	98
Canton town	476	30	155	1 968	11	208	5.3	57	32	27
Denmark town	969	124	210	1 974	23	406	5.2	101	59	41
Dixfield town	1 118	36	393	1 959	8	562	5.5	102	16	15
Dixfield CDP	573	8	257	1 946	8	306	5.6	77	3	8
Fryeburg town	1 648	114	520	1 968	50	807	5.5	161	46	28
Fryeburg CDP	754	12	290	1 960	32	346	5.3	105	14	4
Gilead town	127	12	31	1 977	6	42	4.5	11	9	10
Greenwood town	687	58	164	1 973	35	313	5.3	82	44	30
Hanover town	210	16	50	1 968	6	105	5.5	22	8	-
Hartford town	583	69	80	1 974	32	276	5.4	53	76	63
Hebron town	410	66	116	1 978	15	225	5.7	26	2	4
Hiram town	769	47	300	1 966	37	374	5.4	86	47	43
Lincoln plantation	107	20	15	1 976	2	59	5.8	12	87	84
Lovell town	1 229	285	462	1 966	104	581	5.3	203	83	145
Magalloway plantation	107	26	4	1 977	4	64	5.7	4	90	90
Mexico town	1 422	29	602	1 946	19	592	5.2	129	9	20
Mexico CDP (part)	928	23	484	1940-	16	369	5.1	86	9	14
Milton UT	59	7	16	1 980	6	24	5.0	9	13	10
Newry town	1 101	38	25	1 985	485	257	2.8	532	13	13
North Oxford UT	254	6	126	1 950	27	58	4.5	55	82	76
Norway town	2 551	110	813	1 964	56	1 013	5.1	358	71	57
Norway CDP	1 326	25	596	1 950	44	468	4.8	296	21	26
Otisfield town	1 017	201	173	1 981	17	563	5.7	73	156	123
Oxford town	1 920	174	279	1 974	65	750	5.1	173	74	89
Oxford CDP	641	40	134	1 970	12	293	5.4	26	23	31
Paris town	2 142	202	642	1 969	34	870	5.2	391	29	24
South Paris CDP	1 042	48	423	1 950	23	440	5.1	282	-	-
Peru town	855	43	265	1 959	13	397	5.3	89	37	17
Porter town	742	41	270	1 962	22	397	5.7	64	46	36
Roxbury town	487	22	179	1 954	64	173	4.7	161	77	61
Rumford town	3 280	33	1 627	1 940	114	1 620	5.5	375	48	90
Mexico CDP (part)	-	-	-	-	-	-	-	-	-	-
Rumford CDP	2 532	-	1 364	1940-	112	1 135	5.3	319	36	76
South Oxford UT	460	66	112	1 963	17	181	5.1	57	141	93
Stoneham town	349	107	101	1 974	32	140	5.1	61	68	13
Stow town	169	16	46	1 977	3	68	5.2	11	11	9
Sumner town	482	33	188	1 963	11	214	5.3	63	37	20
Sweden town	255	23	86	1 979	2	114	5.3	30	24	20
Upton town	163	36	36	1 959	25	29	3.9	43	80	80
Waterford town	895	68	281	1 964	22	489	5.7	87	31	21
West Paris town	720	48	224	1 971	19	354	5.5	93	20	10
Woodstock town	842	161	258	1 973	4	395	5.4	61	109	95
Penobscot County	66 847	4 258	18 913	1 966	3 658	28 012	5.2	10 568	3 222	2 754
Alton town	353	48	42	1 982	7	119	5.1	20	21	21
Argyle UT	118	9	18	1 972	14	25	4.7	30	8	10
Bangor city	14 587	321	6 561	1 948	1 007	5 487	4.9	3 604	79	98
Bradford town	502	23	118	1 976	21	211	5.2	49	42	33
Bradley town	614	61	143	1 972	42	216	5.0	89	37	30
Brewer city	4 059	274	1 403	1 956	205	1 875	5.3	701	31	27
Burlington town	309	44	42	1 972	71	101	4.7	117	146	127
Carmel town	995	141	190	1 980	11	436	5.3	49	27	19
Carroll plantation	94	2	29	1 973	20	39	4.6	30	36	28
Charleston town	470	45	106	1 976	15	221	5.4	44	16	16
Chester town	224	24	22	1 979	16	97	5.2	29	16	17
Clifton town	425	48	48	1 977	22	145	5.0	56	44	37
Corinna town	981	111	273	1 972	31	446	5.3	122	42	30
Corinth town	1 040	118	189	1 980	25	406	5.1	66	44	38
Dexter town	2 054	45	802	1 955	22	919	5.3	286	44	50
Dexter CDP	1 186	6	632	1940-	-	545	5.3	220	7	13
Dixmont town	474	48	93	1 977	9	218	5.3	34	26	20
Drew plantation	35	4	11	1 966	11	11	4.3	11	15	13
East Central Penobscot UT	293	86	23	1 983	56	74	4.3	86	123	113
East Millinocket town	877	11	238	1 953	-	495	5.7	93	-	3
East Millinocket CDP	831	6	238	1 952	-	475	5.8	93	-	3
Eddington town	911	96	184	1 974	18	388	5.3	74	13	11
Edinburg town	50	5	6	1 974	-	15	5.1	-	-	-
Enfield town	888	66	155	1 970	19	344	5.1	98	73	22
Etna town	427	63	51	1 981	19	194	5.3	52	20	17
Exeter town	452	44	125	1 975	16	233	5.6	43	27	27
Garland town	497	35	112	1 976	30	204	5.2	84	96	94
Glenburn town	1 683	186	70	1 980	43	730	5.2	112	81	21
Greenbush town	600	53	59	1 978	29	199	5.0	64	67	58
Hampden town	2 545	138	547	1 965	116	1 460	5.9	226	19	42
Hampden CDP	1 714	58	469	1 958	111	962	5.9	192	7	30
Hermon town	1 748	254	257	1 981	16	945	5.7	116	12	5
Holden town	1 320	138	133	1 977	40	674	5.6	105	36	17

Table 19. **Physical Housing Characteristics: 2000**—Con.

[Data based on a sample (except Tables 65-68). For information on confidentiality protection, coverage, sampling error, and nonsampling error, see Appendix G.
For location of definitions, see "How to Use This Census Report"]

State County County Subdivision Place	Total housing units	Year structure built			Rooms			No bedrooms or 1 bedroom	Lacking complete plumbing facilities	Lacking complete kitchen facilities
		1995 to March 2000	1939 or earlier	Median	1 or 2	6 or more	Median			
Penobscot County—Con.										
Howland town	621	26	192	1 964	21	268	5.2	95	11	13
Howland CDP	541	20	185	1 958	11	231	5.2	82	4	6
Hudson town	677	77	43	1 977	45	212	4.8	118	105	85
Kenduskeag town	509	39	77	1 977	18	212	5.2	49	17	17
Kingman UT	113	5	34	1 959	9	41	5.1	14	16	10
Lagrange town	353	49	86	1 979	20	127	4.9	55	32	29
Lakeville town	368	75	70	1 976	131	30	3.0	234	183	175
Lee town	468	57	107	1 975	31	203	5.2	61	69	65
Levant town	829	127	123	1 985	26	372	5.3	42	16	12
Lincoln town	2 661	151	659	1 962	101	1 064	5.1	309	176	157
Lincoln CDP	1 307	47	432	1 954	58	595	5.3	139	27	27
Lowell town	231	22	32	1 976	12	76	4.8	27	77	61
Mattawamkeag town	390	25	117	1 967	20	165	5.2	63	33	31
Maxfield town	42	4	4	1 975	7	17	5.1	9	10	8
Medway town	651	35	51	1 974	12	256	5.2	37	15	10
Milford town	1 247	144	212	1 977	26	523	5.2	108	17	17
Milford CDP	954	92	198	1 974	18	406	5.2	89	9	9
Millinocket town	2 679	13	890	1 953	94	1 199	5.3	273	10	-
Millinocket CDP	2 668	13	887	1 953	94	1 196	5.3	273	10	-
Mount Chase town	236	43	23	1 979	54	79	4.8	68	66	70
Newburgh town	602	61	117	1 977	34	296	5.5	65	20	20
Newport town	1 574	110	442	1 969	53	611	5.0	248	36	25
Newport CDP	889	65	310	1 960	28	329	5.0	156	7	7
North Penobscot UT	1 045	92	126	1 967	250	192	3.8	318	618	502
Old Town city	3 680	96	1 411	1 953	232	1 532	5.1	624	32	25
Orono town	2 899	53	845	1 958	280	1 238	5.0	660	42	47
Orono CDP	2 486	21	790	1 956	268	1 039	4.9	622	15	27
Orrington town	1 495	126	319	1 970	21	815	5.7	94	38	19
Passadumkeag town	203	14	52	1 972	9	93	5.4	22	25	20
Patten town	553	35	221	1 959	21	224	5.1	74	12	17
Penobscot Indian Island Reservation	269	25	60	1 976	36	89	4.9	80	43	45
Plymouth town	562	40	79	1 977	29	214	5.1	57	33	31
Prentiss UT	118	8	28	1 977	5	33	4.9	14	22	15
Seboeis plantation	63	-	25	1 959	2	20	5.0	7	24	24
Springfield town	187	11	74	1 967	18	74	5.1	29	25	24
Stacyville town	220	14	54	1 962	7	83	5.1	23	18	13
Stetson town	513	56	58	1 980	18	188	5.0	70	72	64
Twombly UT	6	2	2	1 955	6	-	2.0	6	6	6
Veazie town	767	41	141	1 969	16	410	5.7	58	4	2
Webster plantation	43	3	9	1 974	4	14	4.8	8	12	7
Whitney UT	31	8	2	1 991	27	-	1.5	29	27	29
Winn town	193	6	64	1 955	2	76	5.0	13	8	4
Woodville town	124	24	14	1 978	10	39	5.1	17	11	11
Piscataquis County	13 783	1 189	4 250	1 966	1 180	5 178	4.9	2 532	2 883	2 214
Abbot town	464	66	165	1 968	29	190	5.0	64	38	26
Atkinson town	215	16	45	1 977	40	56	4.5	61	53	49
Beaver Cove town	152	49	-	1 988	-	58	4.8	17	40	41
Blanchard UT	150	37	48	1 968	24	66	5.3	37	68	66
Bowerbank town	314	9	9	1 963	19	103	4.3	79	21	15
Brownville town	717	34	339	1 944	21	340	5.4	78	59	36
Dover-Foxcroft town	2 200	183	891	1 960	49	1 088	5.5	238	186	167
Dover-Foxcroft CDP	1 235	27	674	1940-	18	584	5.4	147	30	26
Greenville town	1 371	78	426	1 966	75	545	5.1	245	93	25
Greenville CDP	922	30	343	1 957	46	392	5.1	183	21	20
Guilford town	857	31	364	1 951	23	385	5.3	138	65	73
Guilford CDP	500	13	261	1940-	10	197	5.0	116	6	12
Kingsbury plantation	142	37	69	1 961	38	64	5.3	42	105	105
Lake View plantation	434	27	4	1 970	182	19	2.9	203	215	156
Medford town	130	24	25	1 978	25	39	4.4	42	26	22
Milo town	1 220	30	576	1 947	29	578	5.4	147	43	44
Milo CDP	984	12	507	1940-	12	505	5.6	116	16	19
Monson town	561	80	237	1 965	30	303	5.8	77	105	87
Northeast Piscataquis UT	1 281	93	190	1 965	257	183	3.7	384	665	475
Northwest Piscataquis UT	1 008	77	228	1 974	117	266	4.4	208	484	372
Parkman town	493	77	83	1 979	58	162	4.7	95	112	101
Sangerville town	787	80	249	1 968	44	295	4.9	133	103	55
Sebec town	359	23	98	1 972	16	165	5.4	46	26	23
Shirley town	211	75	33	1 985	12	79	5.2	33	57	21
Southeast Piscataquis UT	302	9	94	1 956	72	75	4.0	103	182	132
Wellington town	212	45	47	1 978	18	88	5.1	43	87	76
Willimantic town	203	9	30	1 972	2	31	4.4	19	50	47
Sagadahoc County	16 489	1 313	4 876	1 969	643	8 203	5.5	1 922	343	277
Arrowsic town	253	25	51	1 979	10	132	5.7	22	8	8
Bath city	4 383	176	2 127	1 941	205	2 138	5.4	710	12	-
Bowdoin town	1 026	149	89	1 982	29	482	5.4	49	25	22
Bowdoinham town	1 116	113	298	1 976	36	595	5.7	103	31	23
Georgetown town	916	107	277	1 971	51	459	5.5	115	52	32
Perkins UT	-	-	-	-	-	-	-	-	-	-
Phippsburg town	1 552	110	424	1 969	97	694	5.3	190	58	62
Richmond town	1 475	107	604	1 963	51	668	5.3	250	56	56
Richmond CDP	859	32	492	1940-	37	435	5.5	168	11	11
Topsham town	3 573	334	556	1 975	77	1 896	5.7	287	25	9
Topsham CDP	2 500	192	435	1 971	48	1 282	5.6	250	19	9
West Bath town	985	55	182	1 974	42	460	5.4	105	42	36
Woolwich town	1 210	137	268	1 974	45	679	5.8	91	34	29
Somerset County	28 222	2 262	7 846	1 969	2 307	11 218	5.0	5 042	3 217	2 566
Anson town	1 193	81	383	1 965	20	525	5.2	174	59	44
Anson CDP	361	23	177	1 941	11	173	5.4	64	8	-
Athens town	487	76	126	1 973	45	213	5.2	89	104	78
Bingham town	619	53	282	1 946	32	278	5.3	106	37	36
Bingham CDP	478	6	268	1940-	24	238	5.5	73	9	12
Brighton plantation	73	10	18	1 959	18	22	3.8	26	36	30
Cambridge town	237	17	62	1 975	3	119	5.5	18	8	4
Canaan town	979	109	217	1 977	55	397	5.1	125	93	75
Caratunk town	190	26	51	1 957	54	82	4.8	54	28	23

Table 19. **Physical Housing Characteristics: 2000**—Con.

[Data based on a sample (except Tables 65-68). For information on confidentiality protection, coverage, sampling error, and nonsampling error, see Appendix G.
For location of definitions, see "How to Use This Census Report"]

State County County Subdivision Place	Total housing units	Year structure built			Rooms			No bedrooms or 1 bedroom	Lacking complete plumbing facilities	Lacking complete kitchen facilities
		1995 to March 2000	1939 or earlier	Median	1 or 2	6 or more	Median			
Somerset County—Con.										
Central Somerset UT	335	40	59	1 974	61	72	4.2	92	118	109
Cornville town	515	60	130	1 977	21	272	5.6	41	30	24
Dennistown plantation	32	7	19	1940-	9	16	4.5	9	15	15
Detroit town	360	24	76	1 975	7	144	5.1	15	8	5
Embden town	912	93	118	1 975	38	297	4.7	115	137	116
Fairfield town	2 801	74	959	1 960	61	1 390	5.5	334	7	7
Fairfield CDP	1 224	15	629	1940-	61	653	5.7	238	7	7
Harmony town	522	63	122	1 975	53	213	5.1	99	67	51
Hartland town	1 077	112	237	1 972	59	389	4.8	170	127	94
Hartland CDP	380	14	175	1 945	1	169	5.3	36	3	3
Highland plantation	63	4	9	1 971	17	25	4.3	20	21	18
Jackman town	578	59	170	1 970	57	206	4.8	146	26	16
Madison town	2 308	158	726	1 960	105	1 063	5.3	331	56	60
Madison CDP (part)	1 226	71	530	1 947	21	532	5.2	154	-	4
Mercer town	379	19	87	1 974	8	178	5.4	32	36	26
Moose River town	124	6	55	1 946	-	72	5.8	7	10	4
Moscow town	347	27	72	1 970	43	133	4.7	82	61	57
New Portland town	553	60	204	1 969	60	233	5.1	129	116	109
Norridgewock town	1 389	84	332	1 976	48	692	5.5	128	34	39
Madison CDP (part)	-	-	-	-	-	-	-	-	-	-
Norridgewock CDP	669	17	188	1 972	24	341	5.5	73	4	15
Northeast Somerset UT	937	61	179	1 959	251	190	3.9	304	441	231
Northwest Somerset UT	522	100	134	1 976	243	51	2.7	324	437	341
Palmyra town	853	93	166	1 978	15	346	5.1	68	41	30
Pittsfield town	1 808	114	662	1 957	61	815	5.3	194	48	32
Pittsfield CDP	1 348	76	579	1 948	27	601	5.3	155	7	7
Pleasant Ridge plantation	113	12	39	1 959	26	27	3.8	48	61	45
Ripley town	254	8	72	1 969	10	121	5.4	28	45	23
St. Albans town	1 100	94	196	1 974	72	371	4.9	162	119	108
Seboomook Lake UT	444	41	76	1 966	308	25	1.9	366	388	364
Skowhegan town	4 165	237	1 394	1 958	115	1 650	5.0	725	70	40
Skowhegan CDP	3 163	123	1 271	1 948	76	1 221	5.0	546	17	7
Smithfield town	608	37	133	1 970	26	216	5.0	73	37	12
Solon town	581	55	161	1 975	45	209	5.0	95	50	41
Starks town	308	45	67	1 977	30	115	4.9	64	53	42
The Forks plantation	353	95	36	1 978	198	30	2.3	208	161	196
West Forks plantation	103	8	17	1 970	33	21	3.8	41	32	21
Waldo County	18 904	1 977	5 393	1 972	1 020	8 640	5.3	2 574	1 060	817
Belfast city	3 121	303	1 306	1 955	193	1 323	5.2	564	37	38
Belmont town	393	56	69	1 981	12	156	5.0	48	20	10
Brooks town	522	38	122	1 972	45	232	5.2	84	55	37
Burnham town	643	42	117	1 974	39	252	5.0	79	28	17
Frankfort town	469	50	87	1 977	20	198	5.2	55	22	22
Freedom town	318	31	91	1 972	16	161	5.5	43	35	23
Islesboro town	744	48	359	1 943	14	475	6.1	44	15	8
Jackson town	241	26	41	1 978	12	95	5.1	33	30	23
Knox town	321	31	59	1 975	15	179	5.8	35	21	20
Liberty town	674	57	125	1 972	23	277	5.1	111	91	83
Lincolnville town	1 272	133	378	1 972	97	645	5.5	158	92	55
Monroe town	421	36	132	1 974	24	209	5.5	47	46	42
Montville town	483	57	157	1 973	38	197	5.1	70	87	62
Morrill town	334	55	88	1 977	13	154	5.4	26	17	18
Northport town	940	110	363	1 964	28	452	5.4	84	25	17
Palermo town	792	108	107	1 978	28	303	5.1	94	81	81
Prospect town	286	36	91	1 974	12	151	5.6	18	14	12
Searsmont town	617	66	164	1 974	36	275	5.3	87	68	33
Searsport town	1 370	103	365	1 972	90	663	5.4	219	70	40
Searsport CDP	590	20	256	1 949	31	317	5.7	127	11	7
Stockton Springs town	750	77	301	1 959	12	406	5.7	43	18	23
Swanville town	729	66	114	1 974	71	226	4.8	142	70	40
Thorndike town	332	38	68	1 978	22	164	5.5	58	21	21
Troy town	420	49	96	1 976	12	185	5.3	36	29	31
Unity town	937	80	166	1 973	88	343	4.9	183	40	33
Unity CDP	311	51	72	1 976	37	99	4.5	92	6	9
Waldo town	314	36	65	1 977	26	104	4.9	58	22	18
Winterport town	1 461	245	362	1 977	34	815	5.8	155	6	10
Winterport CDP	575	61	249	1 958	9	294	5.6	78	-	-
Washington County	21 919	1 541	7 174	1 967	1 971	8 545	5.0	4 087	3 092	2 713
Addison town	723	73	218	1 973	101	266	5.0	123	119	105
Alexander town	361	54	40	1 978	70	89	4.1	104	40	31
Baileyville town	927	38	278	1 964	35	430	5.4	91	38	22
Woodland CDP	547	14	222	1 954	9	287	5.6	42	2	2
Baring plantation	136	4	33	1 970	13	52	5.2	15	15	21
Beals town	365	24	134	1 962	18	152	5.1	48	46	29
Beddington town	272	45	21	1 984	112	50	3.0	127	173	103
Calais city	1 921	58	926	1 944	160	785	5.1	391	126	133
Centerville town	32	2	7	1 973	4	6	4.7	6	13	11
Charlotte town	247	4	37	1 973	19	100	5.1	38	31	34
Cherryfield town	644	35	208	1 972	27	256	4.9	125	72	72
Codyville plantation	25	2	6	1 971	4	11	4.8	6	8	8
Columbia town	268	27	52	1 976	49	79	4.7	64	70	64
Columbia Falls town	309	9	110	1 969	21	146	5.4	48	15	10
Cooper town	165	15	30	1 971	16	52	4.5	34	44	39
Crawford town	97	13	11	1 972	-	28	4.8	17	16	14
Cutler town	352	20	74	1 967	13	132	5.1	45	19	14
Danforth town	544	22	177	1 979	32	256	5.4	81	228	223
Deblois town	62	9	14	1 975	22	13	3.8	26	29	27
Dennysville town	213	8	86	1 971	9	98	5.3	58	6	10
East Central Washington UT	620	63	137	1 969	118	185	4.7	177	172	158
East Machias town	793	73	298	1 965	60	306	4.9	154	87	80
Eastport city	1 061	14	704	1940-	26	564	5.7	144	37	43
Grand Lake Stream plantation	218	5	38	1 965	27	61	4.8	39	39	35
Harrington town	563	62	225	1 962	32	240	5.2	74	65	53
Jonesboro town	285	31	96	1 973	19	129	5.3	47	22	22
Jonesport town	881	49	402	1 947	61	358	5.2	128	111	64
Lubec town	1 063	63	482	1 947	56	458	5.2	189	53	50

Table 19. **Physical Housing Characteristics: 2000**—Con.

[Data based on a sample (except Tables 65-68). For information on confidentiality protection, coverage, sampling error, and nonsampling error, see Appendix G.
For location of definitions, see "How to Use This Census Report"]

State County County Subdivision Place	Total housing units	Year structure built			Rooms			No bedrooms or 1 bedroom	Lacking complete plumbing facilities	Lacking complete kitchen facilities
		1995 to March 2000	1939 or earlier	Median	1 or 2	6 or more	Median			
Washington County—Con.										
Machias town	1 125	57	438	1 965	67	417	4.8	265	21	22
Machias CDP	749	37	345	1 952	55	270	4.5	234	1	4
Machiasport town	559	39	216	1 963	25	271	5.4	51	41	34
Marshfield town	242	27	38	1 975	12	119	5.5	24	22	22
Meddybemps town	182	8	24	1 972	35	55	4.5	43	31	39
Milbridge town	866	95	244	1 969	47	351	5.2	144	50	50
Northfield town	243	7	50	1 970	49	54	4.0	86	102	71
North Washington UT	1 018	74	167	1 970	240	134	3.8	410	603	552
Passamaquoddy Indian Township Reservation	274	34	16	1 983	23	107	5.1	35	9	14
Passamaquoddy Pleasant Point Reservation	253	41	13	1 979	14	123	5.4	31	3	3
Pembroke town	539	22	221	1 958	15	257	5.4	70	37	32
Perry town	520	70	131	1 971	30	243	5.3	77	60	50
Princeton town	485	31	135	1 972	8	203	5.2	58	6	8
Robbinston town	341	14	108	1 965	24	152	5.3	32	31	26
Roque Bluffs town	259	25	62	1 974	25	57	4.5	30	18	14
Steuben town	775	123	173	1 974	70	307	5.0	110	84	66
Talmadge town	54	-	14	1 975	13	10	4.1	15	16	12
Topsfield town	188	10	33	1 971	13	38	4.4	16	45	36
Vanceboro town	155	5	75	1 941	8	97	6.2	8	50	48
Waite town	89	11	20	1 974	10	26	4.7	24	25	25
Wesley town	140	6	23	1 975	56	29	3.2	70	94	64
Whiting town	325	14	84	1 968	44	134	4.7	58	32	28
Whitneyville town	140	6	45	1 970	19	59	5.0	31	18	22
York County	94 234	7 772	21 678	1 972	3 403	45 719	5.4	11 148	898	852
Acton town	1 910	143	226	1 969	59	975	5.6	201	20	22
Alfred town	1 103	139	233	1 977	13	551	5.5	100	19	16
Arundel town	1 415	197	146	1 979	12	720	5.5	60	10	5
Berwick town	2 414	233	482	1 977	63	1 233	5.6	211	7	19
Berwick CDP	779	9	283	1 951	42	326	5.0	157	-	-
Biddeford city	9 631	327	3 838	1 949	290	4 212	5.2	1 587	26	46
Buxton town	2 930	356	399	1 977	85	1 521	5.6	187	30	25
Cornish town	588	37	226	1 969	26	320	5.7	81	16	10
Dayton town	663	116	122	1 982	4	422	6.1	28	-	-
Eliot town	2 418	289	523	1 971	63	1 506	6.0	185	6	6
South Eliot CDP	1 475	136	406	1 960	57	910	6.0	127	-	-
Hollis town	1 592	268	324	1 976	24	953	5.9	72	17	-
Kennebunk town	4 985	528	1 126	1 974	177	3 084	6.1	430	8	15
Kennebunk CDP	2 313	215	651	1 969	122	1 236	5.7	274	8	8
West Kennebunk CDP	343	61	69	1 969	8	195	5.8	24	-	-
Kennebunkport town	2 555	206	646	1 969	95	1 650	6.2	158	10	10
Kennebunkport CDP	952	62	363	1 956	59	617	6.6	96	-	-
Kittery town	4 375	289	1 277	1 955	123	2 135	5.4	450	17	10
Kittery CDP	2 225	51	784	1 947	99	969	5.1	328	-	10
Kittery Point CDP	600	8	281	1 942	24	306	5.6	48	-	-
Lebanon town	2 090	131	417	1 977	34	982	5.4	99	23	27
Limerick town	1 279	129	322	1 971	54	652	5.5	115	89	72
Lake Arrowhead CDP (part)	253	41	44	1 983	5	148	5.7	5	3	3
Limington town	1 354	181	252	1 976	22	645	5.4	144	42	32
Lyman town	1 749	199	112	1 977	75	798	5.3	186	73	32
Newfield town	939	51	146	1 974	27	390	5.1	88	29	23
North Berwick town	1 705	162	490	1 971	55	907	5.7	136	26	17
North Berwick CDP	610	-	341	1940-	41	337	5.8	67	4	4
Ogunquit town	2 114	121	328	1 963	125	877	5.1	344	23	21
Old Orchard Beach town	6 222	403	1 205	1 974	291	1 914	4.5	1 179	23	53
Old Orchard Beach CDP	6 222	403	1 205	1 974	291	1 914	4.5	1 179	23	53
Parsonsfield town	996	127	265	1 972	75	445	5.3	167	77	42
Saco city	7 424	521	2 154	1 967	154	3 502	5.4	855	44	31
Sanford town	8 807	293	2 554	1 964	261	3 854	5.2	1 095	27	42
Sanford CDP	4 359	67	1 864	1 947	166	1 793	5.1	714	7	-
South Sanford CDP	1 897	105	113	1 978	40	814	5.2	153	11	16
Springvale CDP	1 477	32	469	1 958	35	661	5.2	188	-	6
Shapleigh town	1 813	162	279	1 973	48	698	5.1	177	44	41
South Berwick town	2 488	204	657	1 980	45	1 537	6.0	250	62	43
Waterboro town	2 828	333	254	1 981	29	1 429	5.5	152	53	42
Lake Arrowhead CDP (part)	729	145	13	1 991	5	407	5.7	12	5	5
Wells town	7 794	746	1 178	1 977	853	3 189	5.0	1 703	52	124
York town	8 053	881	1 497	1 975	221	4 618	5.9	708	25	26
Cape Neddick CDP	3 400	370	475	1 975	129	1 487	5.2	385	16	7
York Harbor CDP	1 626	132	550	1 969	26	1 109	6.5	138	-	-

Table 20. **Physical Housing Characteristics: 2000**

[Data based on a sample (except Tables 65-68). For information on confidentiality protection, coverage, sampling error, and nonsampling error, see Appendix G.
For location of definitions, see "How to Use This Census Report"]

State County Place and County Subdivision	Total housing units	Year structure built			Rooms			No bedrooms or 1 bedroom	Lacking complete plumbing facilities	Lacking complete kitchen facilities
		1995 to March 2000	1939 or earlier	Median	1 or 2	6 or more	Median			
The State	**651 901**	**48 868**	**189 859**	**1 966**	**34 215**	**293 075**	**5.3**	**95 350**	**28 478**	**24 013**
COUNTY										
Androscoggin County	45 960	2 489	15 606	1 959	2 048	18 916	5.1	6 748	539	630
Aroostook County	38 719	2 332	11 594	1 959	2 329	15 595	5.1	6 077	2 623	2 267
Cumberland County	122 600	8 895	35 511	1 964	5 899	60 369	5.5	18 859	1 062	1 259
Franklin County	19 159	1 529	5 304	1 971	1 490	7 964	5.1	3 097	1 607	1 436
Hancock County	33 945	3 400	10 221	1 970	2 284	15 098	5.2	5 329	2 782	2 132
Kennebec County	56 364	3 584	16 048	1 965	2 266	23 718	5.2	7 549	1 437	1 005
Knox County	21 612	1 782	8 623	1 960	1 164	10 685	5.5	3 126	921	761
Lincoln County	20 849	1 810	6 983	1 969	959	10 742	5.6	2 334	646	453
Oxford County	32 295	2 735	9 839	1 967	1 594	14 473	5.3	4 358	2 146	1 877
Penobscot County	66 847	4 258	18 913	1 966	3 658	28 012	5.2	10 568	3 222	2 754
Piscataquis County	13 783	1 189	4 250	1 966	1 180	5 178	4.9	2 532	2 883	2 214
Sagadahoc County	16 489	1 313	4 876	1 969	643	8 203	5.5	1 922	343	277
Somerset County	28 222	2 262	7 846	1 969	2 307	11 218	5.0	5 042	3 217	2 566
Waldo County	18 904	1 977	5 393	1 972	1 020	8 640	5.3	2 574	1 060	817
Washington County	21 919	1 541	7 174	1 967	1 971	8 545	5.0	4 087	3 092	2 713
York County	94 234	7 772	21 678	1 972	3 403	45 719	5.4	11 148	898	852
PLACE AND COUNTY SUBDIVISION										
Abbot town, Piscataquis County	464	66	165	1 968	29	190	5.0	64	38	26
Acton town, York County	1 910	143	226	1 969	59	975	5.6	201	20	22
Addison town, Washington County	723	73	218	1 973	101	266	5.0	123	119	105
Albion town, Kennebec County	805	62	175	1 975	13	343	5.2	61	44	32
Alexander town, Washington County	361	54	40	1 978	70	89	4.1	104	40	31
Alfred town, York County	1 103	139	233	1 977	13	551	5.5	100	19	16
Allagash town, Aroostook County	305	101	21	1 990	42	81	4.6	65	81	76
Alna town, Lincoln County	319	14	150	1 951	4	186	5.9	25	-	1
Alton town, Penobscot County	353	48	42	1 982	7	119	5.1	20	21	21
Amherst town, Hancock County	148	17	42	1 974	23	48	4.7	35	25	19
Amity town, Aroostook County	131	27	33	1 977	18	42	4.5	42	36	28
Andover town, Oxford County	545	54	173	1 971	20	291	5.7	75	87	79
Anson CDP, Somerset County	361	23	177	1 941	11	173	5.4	64	8	-
Anson town, Somerset County	1 193	81	383	1 965	20	525	5.2	174	59	44
Appleton town, Knox County	547	67	146	1 976	13	263	5.4	50	39	23
Argyle UT, Penobscot County	118	9	18	1 972	14	25	4.7	30	8	10
Arrowsic town, Sagadahoc County	253	25	51	1 979	10	132	5.7	22	8	8
Arundel town, York County	1 415	197	146	1 979	12	720	5.5	60	10	5
Ashland town, Aroostook County	771	28	205	1 962	33	295	5.1	126	49	39
Athens town, Somerset County	487	76	126	1 973	45	213	5.2	89	104	78
Atkinson town, Piscataquis County	215	16	45	1 977	40	56	4.5	61	53	49
Auburn city, Androscoggin County	10 608	241	4 643	1 947	672	4 472	5.2	1 867	59	131
Augusta city, Kennebec County	9 480	204	3 061	1 954	512	3 361	4.9	1 956	41	45
Aurora town, Hancock County	124	16	29	1 959	49	42	4.3	61	57	52
Avon town, Franklin County	299	20	92	1 971	18	134	5.2	34	26	26
Baileyville town, Washington County	927	38	278	1 964	35	430	5.4	91	38	22
Baldwin town, Cumberland County	577	47	166	1 971	11	343	5.9	38	55	43
Bancroft town, Aroostook County	85	19	12	1 984	21	8	3.7	29	28	30
Bangor city, Penobscot County	14 587	321	6 561	1 948	1 007	5 487	4.9	3 604	79	98
Bar Harbor CDP, Hancock County	1 529	36	700	1 944	145	626	5.0	432	-	6
Bar Harbor town, Hancock County	2 805	363	905	1 969	191	1 231	5.2	563	29	35
Baring plantation, Washington County	136	4	33	1 970	13	52	5.2	15	15	21
Bath city, Sagadahoc County	4 383	176	2 127	1 941	205	2 138	5.4	710	12	-
Beals town, Washington County	365	24	134	1 962	18	152	5.1	48	46	29
Beaver Cove town, Piscataquis County	152	49	-	1 988	-	58	4.8	17	40	41
Beddington town, Washington County	272	45	21	1 984	112	50	3.0	127	173	103
Belfast city, Waldo County	3 121	303	1 306	1 955	193	1 323	5.2	564	37	38
Belgrade town, Kennebec County	2 007	268	398	1 976	57	797	5.1	150	23	31
Belmont town, Waldo County	393	56	69	1 981	12	156	5.0	48	20	10
Benton town, Kennebec County	1 069	95	242	1 976	10	483	5.3	56	18	10
Berwick CDP, York County	779	9	283	1 951	42	326	5.0	157	-	-
Berwick town, York County	2 414	233	482	1 977	63	1 233	5.6	211	7	19
Bethel town, Oxford County	1 447	128	474	1 965	20	782	5.7	181	61	62
Biddeford city, York County	9 631	327	3 838	1 949	290	4 212	5.2	1 587	26	46
Bingham CDP, Somerset County	478	6	268	1940-	24	238	5.5	73	9	12
Bingham town, Somerset County	619	53	282	1 946	32	278	5.3	106	37	36
Blaine town, Aroostook County	339	23	105	1 961	4	187	5.7	16	7	3
Blanchard UT, Piscataquis County	150	37	48	1 968	24	66	5.3	37	68	66
Blue Hill town, Hancock County	1 486	150	503	1 973	98	805	5.7	207	65	61
Boothbay town, Lincoln County	2 046	201	695	1 966	91	1 125	5.7	213	33	25
Boothbay Harbor CDP, Lincoln County	840	18	477	1940-	64	388	5.3	152	-	7
Boothbay Harbor town, Lincoln County	1 993	67	966	1 942	128	937	5.4	311	15	15
Bowdoin town, Sagadahoc County	1 026	149	89	1 982	29	482	5.4	49	25	22
Bowdoinham town, Sagadahoc County	1 116	113	298	1 976	36	595	5.7	103	31	23
Bowerbank town, Piscataquis County	314	9	9	1 963	19	103	4.3	79	21	15
Bradford town, Penobscot County	502	23	118	1 976	21	211	5.2	49	42	33
Bradley town, Penobscot County	614	61	143	1 972	42	216	5.0	89	37	30
Bremen town, Lincoln County	600	61	161	1 974	21	282	5.4	83	41	15
Brewer city, Penobscot County	4 059	274	1 403	1 956	205	1 875	5.3	701	31	27
Bridgewater town, Aroostook County	311	11	132	1 947	16	157	5.5	32	13	15
Bridgton CDP, Cumberland County	1 332	85	522	1 955	54	669	5.5	137	14	27
Bridgton town, Cumberland County	3 063	321	802	1 971	93	1 427	5.3	275	45	58
Brighton plantation, Somerset County	73	10	18	1 959	18	22	3.8	26	36	30
Bristol town, Lincoln County	2 288	90	724	1 965	70	1 304	5.8	157	69	53
Brooklin town, Hancock County	702	77	296	1 954	48	340	5.4	74	35	20
Brooks town, Waldo County	522	38	122	1 972	45	232	5.2	84	55	37
Brooksville town, Hancock County	791	94	352	1 952	57	448	5.8	89	58	47
Brownfield town, Oxford County	788	76	101	1 976	93	298	5.0	135	98	68
Brownville town, Piscataquis County	717	34	339	1 944	21	340	5.4	78	59	36

Table 20. **Physical Housing Characteristics: 2000**—Con.

[Data based on a sample (except Tables 65-68). For information on confidentiality protection, coverage, sampling error, and nonsampling error, see Appendix G. For location of definitions, see "How to Use This Census Report"]

State County Place and County Subdivision	Total housing units	Year structure built			Rooms			No bedrooms or 1 bedroom	Lacking complete plumbing facilities	Lacking complete kitchen facilities
		1995 to March 2000	1939 or earlier	Median	1 or 2	6 or more	Median			
PLACE AND COUNTY SUBDIVISION—Con.										
Brunswick CDP, Cumberland County	6 190	330	1 782	1 964	342	2 487	5.0	1 222	-	16
Brunswick town, Cumberland County	8 720	683	2 176	1 970	417	3 791	5.2	1 378	-	16
Brunswick Station CDP, Cumberland County	372	16	33	1 959	8	129	5.0	8	-	-
Buckfield town, Oxford County	715	90	202	1 975	27	338	5.4	67	18	13
Bucksport CDP, Hancock County	1 370	82	569	1 960	24	697	5.5	203	26	20
Bucksport town, Hancock County	2 282	165	742	1 968	31	1 114	5.5	282	138	118
Burlington town, Penobscot County	309	44	42	1 972	71	101	4.7	117	146	127
Burnham town, Waldo County	643	42	117	1 974	39	252	5.0	79	28	17
Buxton town, York County	2 930	356	399	1 977	85	1 521	5.6	187	30	25
Byron town, Oxford County	195	20	40	1 967	44	44	4.0	65	107	98
Calais city, Washington County	1 921	58	926	1 944	160	785	5.1	391	126	133
Cambridge town, Somerset County	237	17	62	1 975	3	119	5.5	18	8	4
Camden CDP, Knox County	2 103	116	963	1 945	138	1 095	5.6	399	-	18
Camden town, Knox County	2 883	195	1 109	1 957	147	1 590	5.8	494	12	55
Canaan town, Somerset County	979	109	217	1 977	55	397	5.1	125	93	75
Canton town, Oxford County	476	30	155	1 968	11	208	5.3	57	32	27
Cape Elizabeth town, Cumberland County	3 724	131	733	1 963	49	2 891	7.0	145	-	33
Cape Neddick CDP, York County	3 400	370	475	1 975	129	1 487	5.2	385	16	7
Caratunk town, Somerset County	190	26	51	1 957	54	82	4.8	54	28	23
Caribou city, Aroostook County	3 831	159	1 142	1 956	158	1 658	5.2	578	25	12
Carmel town, Penobscot County	995	141	190	1 980	11	436	5.3	49	27	19
Carrabassett Valley town, Franklin County	1 648	132	421	1 976	371	448	4.2	500	159	147
Carroll plantation, Penobscot County	94	2	29	1 973	20	39	4.6	30	36	28
Carthage town, Franklin County	295	16	73	1 970	34	94	4.9	57	75	70
Cary plantation, Aroostook County	125	4	39	1 967	10	44	4.9	21	21	22
Casco town, Cumberland County	1 958	152	278	1 975	57	817	5.1	207	59	37
Castine town, Hancock County	649	54	300	1 953	14	439	6.4	40	6	11
Castle Hill town, Aroostook County	198	24	77	1 964	16	88	5.2	25	28	13
Caswell town, Aroostook County	160	2	46	1 958	5	71	5.3	16	1	4
Centerville town, Washington County	32	2	7	1 973	4	6	4.7	6	13	11
Central Aroostook UT, Aroostook County	350	24	54	1 971	175	28	2.5	234	269	250
Central Hancock UT, Hancock County	108	18	16	1 971	12	10	4.2	30	19	15
Central Somerset UT, Somerset County	335	40	59	1 974	61	72	4.2	92	118	109
Chapman town, Aroostook County	187	12	57	1 973	2	99	5.6	4	2	2
Charleston town, Penobscot County	470	45	106	1 976	15	221	5.4	44	16	16
Charlotte town, Washington County	247	4	37	1 973	19	100	5.1	38	31	34
Chelsea town, Kennebec County	1 005	129	158	1 977	42	512	5.5	79	19	3
Cherryfield town, Washington County	644	35	208	1 972	27	256	4.9	125	72	72
Chester town, Penobscot County	224	24	22	1 979	16	97	5.2	29	16	17
Chesterville town, Franklin County	684	135	120	1 980	49	306	5.3	81	122	92
China town, Kennebec County	2 029	210	384	1 975	66	1 016	5.5	145	99	55
Chisholm CDP, Franklin County	702	8	209	1 958	28	346	5.5	73	-	-
Clifton town, Penobscot County	425	48	48	1 977	22	145	5.0	56	44	37
Clinton CDP, Kennebec County	587	55	158	1 970	21	225	5.1	64	23	16
Clinton town, Kennebec County	1 409	155	258	1 977	54	510	5.1	103	50	26
Codyville plantation, Washington County	25	2	6	1 971	4	11	4.8	6	8	8
Columbia town, Washington County	268	27	52	1 976	49	79	4.7	64	70	64
Columbia Falls town, Washington County	309	9	110	1 969	21	146	5.4	48	15	10
Connor UT, Aroostook County	198	20	57	1 970	-	93	5.4	15	10	4
Cooper town, Washington County	165	15	30	1 971	16	52	4.5	34	44	39
Coplin plantation, Franklin County	169	38	10	1 977	12	57	4.9	32	6	2
Corinna town, Penobscot County	981	111	273	1 972	31	446	5.3	122	42	30
Corinth town, Penobscot County	1 040	118	189	1 980	25	406	5.1	66	44	38
Cornish town, York County	588	37	226	1 969	26	320	5.7	81	16	10
Cornville town, Somerset County	515	60	130	1 977	21	272	5.6	41	30	24
Cranberry Isles town, Hancock County	351	8	211	1940-	28	194	5.8	57	34	23
Crawford town, Washington County	97	13	11	1 972	-	28	4.8	17	16	14
Criehaven UT, Knox County	34	-	34	1940-	2	11	4.8	2	32	32
Crystal town, Aroostook County	132	6	33	1 971	8	41	4.9	14	14	14
Cumberland town, Cumberland County	2 945	330	679	1 971	58	2 150	6.9	173	54	45
Cumberland Center CDP, Cumberland County	914	59	85	1 968	-	674	6.8	36	-	-
Cushing town, Knox County	778	74	186	1 973	40	363	5.3	83	29	8
Cutler town, Washington County	352	20	74	1 967	13	132	5.1	45	19	14
Cyr plantation, Aroostook County	54	-	23	1 946	-	44	6.2	2	4	2
Dallas plantation, Franklin County	373	40	82	1 982	8	183	5.5	18	30	24
Damariscotta town, Lincoln County	1 151	141	308	1 975	123	478	5.1	281	20	40
Damariscotta-Newcastle CDP, Lincoln County	924	91	426	1 948	96	471	5.6	229	9	24
Danforth town, Washington County	544	22	177	1 979	32	256	5.4	81	228	223
Dayton town, York County	663	116	122	1 982	4	422	6.1	28	-	-
Deblois town, Washington County	62	9	14	1 975	22	13	3.8	26	29	27
Dedham town, Hancock County	1 053	96	224	1 967	46	408	5.1	112	42	35
Deer Isle town, Hancock County	1 573	112	684	1 957	118	702	5.3	288	156	95
Denmark town, Oxford County	969	124	210	1 974	23	406	5.2	101	59	41
Dennistown plantation, Somerset County	32	7	19	1940-	9	16	4.5	9	15	15
Dennysville town, Washington County	213	8	86	1 971	9	98	5.3	58	6	10
Detroit town, Somerset County	360	24	76	1 975	7	144	5.1	15	8	5
Dexter CDP, Penobscot County	1 186	6	632	1940-	-	545	5.3	220	7	13
Dexter town, Penobscot County	2 054	45	802	1 955	22	919	5.3	286	44	50
Dixfield CDP, Oxford County	573	8	257	1 946	8	306	5.6	77	3	8
Dixfield town, Oxford County	1 118	36	393	1 959	8	562	5.5	102	16	15
Dixmont town, Penobscot County	474	48	93	1 977	9	218	5.3	34	26	20
Dover-Foxcroft town, Piscataquis County	2 200	183	891	1 960	49	1 088	5.5	238	186	167
Dover-Foxcroft CDP, Piscataquis County	1 235	27	674	1940-	18	584	5.4	147	30	26
Dresden town, Lincoln County	739	100	221	1 976	36	393	5.7	62	34	34
Drew plantation, Penobscot County	35	4	11	1 966	11	11	4.3	11	15	13
Durham town, Androscoggin County	1 257	194	172	1 981	11	753	6.0	50	-	4
Dyer Brook town, Aroostook County	119	9	33	1 977	10	69	5.8	10	12	12
Eagle Lake town, Aroostook County	579	55	120	1 966	11	238	5.1	75	4	8
Eastbrook town, Hancock County	419	47	57	1 973	58	96	4.3	98	117	80

Table 20. **Physical Housing Characteristics: 2000**—Con.

[Data based on a sample (except Tables 65-68). For information on confidentiality protection, coverage, sampling error, and nonsampling error, see Appendix G. For location of definitions, see "How to Use This Census Report"]

State County Place and County Subdivision	Total housing units	Year structure built			Rooms			No bedrooms or 1 bedroom	Lacking complete plumbing facilities	Lacking complete kitchen facilities
		1995 to March 2000	1939 or earlier	Median	1 or 2	6 or more	Median			
PLACE AND COUNTY SUBDIVISION—Con.										
East Central Franklin UT, Franklin County	355	33	79	1 975	23	156	5.1	68	50	27
East Central Penobscot UT, Penobscot County	293	86	23	1 983	56	74	4.3	86	123	113
East Central Washington UT, Washington County	620	63	137	1 969	118	185	4.7	177	172	158
East Hancock UT, Hancock County	580	31	71	1 964	189	75	3.3	295	510	415
East Machias town, Washington County	793	73	298	1 965	60	306	4.9	154	87	80
East Millinocket town, Penobscot County	877	11	238	1 953	-	495	5.7	93	-	3
East Millinocket CDP, Penobscot County	831	6	238	1 952	-	475	5.8	93	-	3
Easton town, Aroostook County	566	53	169	1 968	8	266	5.4	47	13	11
Eastport city, Washington County	1 061	14	704	1940-	26	564	5.7	144	37	43
Eddington town, Penobscot County	911	96	184	1 974	18	388	5.3	74	13	11
Edgecomb town, Lincoln County	572	36	204	1 967	40	314	5.7	58	16	16
Edinburg town, Penobscot County	50	5	6	1 974	-	15	5.1	-	-	-
Eliot town, York County	2 418	289	523	1 971	63	1 506	6.0	185	6	6
Ellsworth city, Hancock County	3 442	430	874	1 972	281	1 383	5.1	609	105	86
Embden town, Somerset County	912	93	118	1 975	38	297	4.7	115	137	116
Enfield town, Penobscot County	888	66	155	1 970	19	344	5.1	98	73	22
Etna town, Penobscot County	427	63	51	1 981	19	194	5.3	52	20	17
Eustis town, Franklin County	754	101	140	1 978	38	207	4.3	165	48	47
Exeter town, Penobscot County	452	44	125	1 975	16	233	5.6	43	27	27
Fairfield CDP, Somerset County	1 224	15	629	1940-	61	653	5.7	238	7	7
Fairfield town, Somerset County	2 801	74	959	1 960	61	1 390	5.5	334	7	7
Falmouth town, Cumberland County	4 169	507	1 040	1 962	83	2 929	6.6	348	31	43
Falmouth Foreside CDP, Cumberland County	795	7	316	1 948	6	544	6.4	66	-	-
Farmingdale CDP, Kennebec County	920	32	202	1 965	23	397	5.1	147	5	-
Farmingdale town, Kennebec County	1 278	77	266	1 967	23	576	5.2	173	5	4
Farmington CDP, Franklin County	1 724	88	724	1 953	146	518	4.3	531	8	2
Farmington town, Franklin County	3 048	194	1 015	1 968	172	1 184	4.9	618	37	32
Fayette town, Kennebec County	690	64	109	1 976	60	236	4.6	108	63	45
Fort Fairfield CDP, Aroostook County	804	35	379	1 943	44	353	5.1	197	6	-
Fort Fairfield town, Aroostook County	1 654	94	642	1 948	60	856	5.6	262	32	8
Fort Kent CDP, Aroostook County	918	41	360	1 948	108	321	4.7	211	17	-
Fort Kent town, Aroostook County	1 824	111	559	1 961	149	739	5.0	285	21	4
Frankfort town, Waldo County	469	50	87	1 977	20	198	5.2	55	22	22
Franklin town, Hancock County	902	77	230	1 971	69	309	4.9	172	104	77
Freedom town, Waldo County	318	31	91	1 972	16	161	5.5	43	35	23
Freeport CDP, Cumberland County	861	91	225	1 966	22	259	4.8	239	-	-
Freeport town, Cumberland County	3 276	396	709	1 977	46	1 690	5.6	331	15	-
Frenchboro town, Hancock County	58	5	13	1 959	2	20	5.1	13	4	4
Frenchville town, Aroostook County	511	32	130	1 965	22	239	5.4	49	13	17
Friendship town, Knox County	849	77	351	1 954	30	463	5.8	61	36	16
Fryeburg CDP, Oxford County	754	12	290	1 960	32	346	5.3	105	14	4
Fryeburg town, Oxford County	1 648	114	520	1 968	50	807	5.5	161	46	28
Frye Island town, Cumberland County	366	114	52	1 969	-	276	6.5	-	-	-
Gardiner city, Kennebec County	2 691	46	1 477	1940-	89	1 255	5.3	391	32	13
Garfield plantation, Aroostook County	77	8	18	1 975	33	22	3.6	38	40	38
Garland town, Penobscot County	497	35	112	1 976	30	204	5.2	84	96	94
Georgetown town, Sagadahoc County	916	107	277	1 971	51	459	5.5	115	52	32
Gilead town, Oxford County	127	12	31	1 977	6	42	4.5	11	9	10
Glenburn town, Penobscot County	1 683	186	70	1 980	43	730	5.2	112	81	21
Glenwood plantation, Aroostook County	30	2	-	1 977	8	-	2.9	8	28	28
Gorham CDP, Cumberland County	1 402	171	321	1 970	102	653	5.3	296	13	28
Gorham town, Cumberland County	5 051	561	961	1 975	119	2 836	5.8	496	47	58
Gouldsboro town, Hancock County	1 329	89	384	1 971	85	586	5.2	169	85	66
Grand Isle town, Aroostook County	268	10	99	1 954	6	124	5.4	44	10	-
Grand Lake Stream plantation, Washington County	218	5	38	1 965	27	61	4.8	39	39	35
Gray town, Cumberland County	3 202	298	436	1 974	27	1 770	5.7	223	12	8
Great Pond town, Hancock County	69	12	11	1 972	24	11	3.3	37	43	36
Greenbush town, Penobscot County	600	53	59	1 978	29	199	5.0	64	67	58
Greene town, Androscoggin County	1 680	169	165	1 977	49	872	5.6	128	59	45
Greenville CDP, Piscataquis County	922	30	343	1 957	46	392	5.1	183	21	20
Greenville town, Piscataquis County	1 371	78	426	1 966	75	545	5.1	245	93	25
Greenwood town, Oxford County	687	58	164	1 973	35	313	5.3	82	44	30
Guilford CDP, Piscataquis County	500	13	261	1940-	10	197	5.0	116	6	12
Guilford town, Piscataquis County	857	31	364	1 951	23	385	5.3	138	65	73
Hallowell city, Kennebec County	1 243	23	812	1940-	78	531	5.0	352	9	9
Hamlin town, Aroostook County	119	6	32	1 971	5	79	6.1	6	11	6
Hammond town, Aroostook County	65	4	13	1 976	16	19	4.7	22	30	30
Hampden CDP, Penobscot County	1 714	58	469	1 958	111	962	5.9	192	7	30
Hampden town, Penobscot County	2 545	138	547	1 965	116	1 460	5.9	226	19	42
Hancock town, Hancock County	1 200	154	237	1 978	39	512	5.2	105	47	38
Hanover town, Oxford County	210	16	50	1 968	6	105	5.5	22	8	-
Harmony town, Somerset County	522	63	122	1 975	53	213	5.1	99	67	51
Harpswell town, Cumberland County	3 701	442	1 027	1 969	210	1 847	5.5	540	81	78
Harrington town, Washington County	563	62	225	1 962	32	240	5.2	74	65	53
Harrison town, Cumberland County	1 430	118	252	1 975	60	682	5.4	126	29	27
Hartford town, Oxford County	583	69	80	1 974	32	276	5.4	53	76	63
Hartland CDP, Somerset County	380	14	175	1 945	1	169	5.3	36	3	3
Hartland town, Somerset County	1 077	112	237	1 972	59	389	4.8	170	127	94
Haynesville town, Aroostook County	92	16	12	1 974	21	23	4.0	23	27	27
Hebron town, Oxford County	410	66	116	1 978	15	225	5.7	26	2	4
Hermon town, Penobscot County	1 748	254	257	1 981	16	945	5.7	116	12	5
Hersey town, Aroostook County	50	8	18	1 981	6	18	4.5	8	21	14
Hibberts gore, Lincoln County	4	-	4	1940-	2	-	3.0	2	4	4
Highland plantation, Somerset County	63	4	9	1 971	17	25	4.3	20	21	18
Hiram town, Oxford County	769	47	300	1 966	37	374	5.4	86	47	43
Hodgdon town, Aroostook County	487	33	140	1 972	12	279	5.8	41	6	4
Holden town, Penobscot County	1 320	138	133	1 977	40	674	5.6	105	36	17
Hollis town, York County	1 592	268	324	1 976	24	953	5.9	72	17	-

Table 20. **Physical Housing Characteristics: 2000**—Con.

[Data based on a sample (except Tables 65-68). For information on confidentiality protection, coverage, sampling error, and nonsampling error, see Appendix G. For location of definitions, see "How to Use This Census Report"]

State County Place and County Subdivision	Total housing units	Year structure built			Rooms			No bedrooms or 1 bedroom	Lacking complete plumbing facilities	Lacking complete kitchen facilities
		1995 to March 2000	1939 or earlier	Median	1 or 2	6 or more	Median			
PLACE AND COUNTY SUBDIVISION—Con.										
Hope town, Knox County	687	83	148	1 979	47	309	5.3	97	51	35
Houlton CDP, Aroostook County	2 458	39	1 179	1 941	95	1 218	5.5	403	22	16
Houlton town, Aroostook County	2 994	83	1 320	1 945	105	1 406	5.4	442	35	29
Howland town, Penobscot County	621	26	192	1 964	21	268	5.2	95	11	13
Howland CDP, Penobscot County	541	20	185	1 958	11	231	5.2	82	4	6
Hudson town, Penobscot County	677	77	43	1 977	45	212	4.8	118	105	85
Industry town, Franklin County	487	37	173	1 964	26	196	5.2	64	57	38
Island Falls town, Aroostook County	633	27	284	1 951	37	225	4.7	97	128	101
Isle au Haut town, Knox County	165	17	66	1 958	34	50	4.3	46	49	51
Islesboro town, Waldo County	744	48	359	1 943	14	475	6.1	44	15	8
Jackman town, Somerset County	578	59	170	1 970	57	206	4.8	146	26	16
Jackson town, Waldo County	241	26	41	1 978	12	95	5.1	33	30	23
Jay town, Franklin County	2 155	116	515	1 971	61	1 121	5.6	169	27	16
Jefferson town, Lincoln County	1 416	131	293	1 972	48	610	5.2	70	77	24
Jonesboro town, Washington County	285	31	96	1 973	19	129	5.3	47	22	22
Jonesport town, Washington County	881	49	402	1 947	61	358	5.2	128	111	64
Kenduskeag town, Penobscot County	509	39	77	1 977	18	212	5.2	49	17	17
Kennebunk CDP, York County	2 313	215	651	1 969	122	1 236	5.7	274	8	8
Kennebunk town, York County	4 985	528	1 126	1 974	177	3 084	6.1	430	8	15
Kennebunkport CDP, York County	952	62	363	1 956	59	617	6.6	96	-	-
Kennebunkport town, York County	2 555	206	646	1 969	95	1 650	6.2	158	10	10
Kingfield town, Franklin County	677	26	282	1 954	45	282	5.1	84	49	49
Kingman UT, Penobscot County	113	5	34	1 959	9	41	5.1	14	16	10
Kingsbury plantation, Piscataquis County	142	37	69	1 961	38	64	5.3	42	105	105
Kittery CDP, York County	2 225	51	784	1 947	99	969	5.1	328	-	10
Kittery town, York County	4 375	289	1 277	1 955	123	2 135	5.4	450	17	10
Kittery Point CDP, York County	600	8	281	1 942	24	306	5.6	48	-	-
Knox town, Waldo County	321	31	59	1 975	15	179	5.8	35	21	20
Lagrange town, Penobscot County	353	49	86	1 979	20	127	4.9	55	32	29
Lake Arrowhead CDP, York County	982	186	57	1 990	10	555	5.7	17	8	8
Lake View plantation, Piscataquis County	434	27	4	1 970	182	19	2.9	203	215	156
Lakeville town, Penobscot County	368	75	70	1 976	131	30	3.0	234	183	175
Lamoine town, Hancock County	803	93	181	1 976	40	396	5.5	90	14	7
Lebanon town, York County	2 090	131	417	1 977	34	982	5.4	99	23	27
Lee town, Penobscot County	468	57	107	1 975	31	203	5.2	61	69	65
Leeds town, Androscoggin County	856	78	184	1 975	31	429	5.5	77	28	11
Levant town, Penobscot County	829	127	123	1 985	26	372	5.3	42	16	12
Lewiston city, Androscoggin County	16 470	318	6 774	1 948	952	5 264	4.8	3 359	131	264
Liberty town, Waldo County	674	57	125	1 972	23	277	5.1	111	91	83
Limerick town, York County	1 279	129	322	1 971	54	652	5.5	115	89	72
Limestone CDP, Aroostook County	454	20	176	1 946	13	200	5.1	43	22	22
Limestone town, Aroostook County	1 196	46	279	1 955	13	429	4.9	89	28	84
Limington town, York County	1 354	181	252	1 976	22	645	5.4	144	42	32
Lincoln plantation, Oxford County	107	20	15	1 976	2	59	5.8	12	87	84
Lincoln CDP, Penobscot County	1 307	47	432	1 954	58	595	5.3	139	27	27
Lincoln town, Penobscot County	2 661	151	659	1 962	101	1 064	5.1	309	176	157
Lincolnville town, Waldo County	1 272	133	378	1 972	97	645	5.5	158	92	55
Linneus town, Aroostook County	469	40	109	1 973	9	171	5.0	57	42	42
Lisbon town, Androscoggin County	3 789	205	1 040	1 968	62	1 700	5.3	362	13	12
Lisbon Falls CDP, Androscoggin County	1 803	12	569	1 964	25	915	5.5	159	-	7
Litchfield town, Kennebec County	1 595	136	255	1 978	73	668	5.2	198	106	61
Little Falls-South Windham CDP, Cumberland County	464	37	186	1 953	-	236	5.6	30	5	5
Littleton town, Aroostook County	447	21	129	1 970	17	215	5.4	50	21	19
Livermore town, Androscoggin County	1 066	80	238	1 971	58	520	5.4	117	45	35
Livermore Falls CDP, Androscoggin County	835	5	479	1940-	32	385	5.3	176	16	22
Livermore Falls town, Androscoggin County	1 502	60	564	1 957	39	591	5.1	230	27	25
Long Island town, Cumberland County	346	16	274	1940-	13	151	5.2	52	79	28
Loring AFB CDP, Aroostook County	397	-	5	1 956	-	68	4.4	18	-	60
Lovell town, Oxford County	1 229	285	462	1 966	104	581	5.3	203	83	145
Lowell town, Penobscot County	231	22	32	1 976	12	76	4.8	27	77	61
Lubec town, Washington County	1 063	63	482	1 947	56	458	5.2	189	53	50
Ludlow town, Aroostook County	198	16	25	1 976	20	44	4.7	40	24	20
Lyman town, York County	1 749	199	112	1 977	75	798	5.3	186	73	32
Machias CDP, Washington County	749	37	345	1 952	55	270	4.5	234	1	4
Machias town, Washington County	1 125	57	438	1 965	67	417	4.8	265	21	22
Machiasport town, Washington County	559	39	216	1 963	25	271	5.4	51	41	34
Macwahoc plantation, Aroostook County	74	5	17	1 966	15	18	4.7	17	17	15
Madawaska CDP, Aroostook County	1 645	63	374	1 959	133	560	4.8	298	7	18
Madawaska town, Aroostook County	2 362	182	531	1 961	149	865	5.0	331	17	28
Madison CDP, Somerset County	1 226	71	530	1 947	21	532	5.2	154	-	4
Madison town, Somerset County	2 308	158	726	1 960	105	1 063	5.3	331	56	60
Madrid town, Franklin County	221	23	32	1 972	56	46	3.7	89	60	64
Magalloway plantation, Oxford County	107	26	4	1 977	4	64	5.7	4	90	90
Manchester town, Kennebec County	1 181	95	232	1 973	36	645	5.8	131	47	22
Mapleton town, Aroostook County	798	49	207	1 971	9	358	5.3	67	8	5
Mariaville town, Hancock County	312	96	48	1 987	16	119	4.7	46	92	80
Marshfield town, Washington County	242	27	38	1 975	12	119	5.5	24	22	22
Mars Hill town, Aroostook County	706	28	259	1 953	20	314	5.3	111	13	16
Mars Hill-Blaine CDP, Aroostook County	681	20	258	1 950	18	300	5.3	108	4	4
Masardis town, Aroostook County	162	8	62	1 961	15	64	5.1	35	29	20
Matinicus Isle plantation, Knox County	136	2	87	1940-	26	60	4.8	38	56	36
Mattawamkeag town, Penobscot County	390	25	117	1 967	20	165	5.2	63	33	31
Maxfield town, Penobscot County	42	4	4	1 975	7	17	5.1	9	10	8
Mechanic Falls town, Androscoggin County	1 242	122	517	1 960	35	582	5.4	102	10	-
Mechanic Falls CDP, Androscoggin County	970	93	460	1 948	31	454	5.4	94	6	-
Meddybemps town, Washington County	182	8	24	1 972	35	55	4.5	43	31	39
Medford town, Piscataquis County	130	24	25	1 978	25	39	4.4	42	26	22
Medway town, Penobscot County	651	35	51	1 974	12	256	5.2	37	15	10
Mercer town, Somerset County	379	19	87	1 974	8	178	5.4	32	36	26

Table 20. **Physical Housing Characteristics: 2000**—Con.

[Data based on a sample (except Tables 65-68). For information on confidentiality protection, coverage, sampling error, and nonsampling error, see Appendix G. For location of definitions, see "How to Use This Census Report"]

State County Place and County Subdivision	Total housing units	Year structure built			Rooms			No bedrooms or 1 bedroom	Lacking complete plumbing facilities	Lacking complete kitchen facilities
		1995 to March 2000	1939 or earlier	Median	1 or 2	6 or more	Median			
PLACE AND COUNTY SUBDIVISION—Con.										
Merrill town, Aroostook County	142	10	38	1 973	17	41	4.9	21	28	28
Mexico CDP, Oxford County	928	23	484	1940-	16	369	5.1	86	9	14
Mexico town, Oxford County	1 422	29	602	1 946	19	592	5.2	129	9	20
Milbridge town, Washington County	866	95	244	1 969	47	351	5.2	144	50	50
Milford CDP, Penobscot County	954	92	198	1 974	18	406	5.2	89	9	9
Milford town, Penobscot County	1 247	144	212	1 977	26	523	5.2	108	17	17
Millinocket town, Penobscot County	2 679	13	890	1 953	94	1 199	5.3	273	10	-
Millinocket CDP, Penobscot County	2 668	13	887	1 953	94	1 196	5.3	273	10	-
Milo CDP, Piscataquis County	984	12	507	1940-	12	505	5.6	116	16	19
Milo town, Piscataquis County	1 220	30	576	1 947	29	578	5.4	147	43	44
Milton UT, Oxford County	59	7	16	1 980	6	24	5.0	9	13	10
Minot town, Androscoggin County	824	134	148	1 980	10	490	6.0	29	9	6
Monhegan plantation, Lincoln County	179	6	121	1940-	36	77	5.1	49	18	9
Monmouth town, Kennebec County	1 801	159	393	1 974	48	811	5.3	141	55	49
Monroe town, Waldo County	421	36	132	1 974	24	209	5.5	47	46	42
Monson town, Piscataquis County	561	80	237	1 965	30	303	5.8	77	105	87
Monticello town, Aroostook County	416	24	170	1 958	14	176	5.2	48	27	26
Montville town, Waldo County	483	57	157	1 973	38	197	5.1	70	87	62
Moose River town, Somerset County	124	6	55	1 946	-	72	5.8	7	10	4
Moro plantation, Aroostook County	87	3	26	1 962	48	12	2.3	48	50	44
Morrill town, Waldo County	334	55	88	1 977	13	154	5.4	26	17	18
Moscow town, Somerset County	347	27	72	1 970	43	133	4.7	82	61	57
Mount Chase town, Penobscot County	236	43	23	1 979	54	79	4.8	68	66	70
Mount Desert town, Hancock County	1 900	119	741	1 961	97	1 062	5.8	225	44	35
Mount Vernon town, Kennebec County	956	72	258	1 973	40	394	5.1	127	70	54
Naples town, Cumberland County	2 381	112	268	1 975	58	1 132	5.4	237	76	76
Nashville plantation, Aroostook County	23	5	5	1 973	2	13	6.0	2	-	-
Newburgh town, Penobscot County	602	61	117	1 977	34	296	5.5	65	20	20
New Canada town, Aroostook County	121	14	42	1 974	-	71	5.8	4	2	2
Newcastle town, Lincoln County	876	80	329	1 961	39	518	6.0	88	50	24
Newfield town, York County	939	51	146	1 974	27	390	5.1	88	29	23
New Gloucester town, Cumberland County	1 889	309	269	1 980	24	970	5.6	94	7	-
New Limerick town, Aroostook County	385	25	91	1 962	27	136	4.7	52	25	10
Newport town, Penobscot County	1 574	110	442	1 969	53	611	5.0	248	36	25
Newport CDP, Penobscot County	889	65	310	1 960	28	329	5.0	156	7	7
New Portland town, Somerset County	553	60	204	1 969	60	233	5.1	129	116	109
Newry town, Oxford County	1 101	38	25	1 985	485	257	2.8	532	13	13
New Sharon town, Franklin County	598	47	179	1 973	12	327	5.8	45	45	18
New Sweden town, Aroostook County	319	13	155	1 943	16	176	5.8	43	17	4
New Vineyard town, Franklin County	432	66	123	1 971	16	216	5.5	25	33	51
Nobleboro town, Lincoln County	1 092	80	214	1 974	33	504	5.4	105	29	17
Norridgewock CDP, Somerset County	669	17	188	1 972	24	341	5.5	73	4	15
Norridgewock town, Somerset County	1 389	84	332	1 976	48	692	5.5	128	34	39
North Berwick CDP, York County	610	-	341	1940-	41	337	5.8	67	4	4
North Berwick town, York County	1 705	162	490	1 971	55	907	5.7	136	26	17
Northeast Piscataquis UT, Piscataquis County	1 281	93	190	1 965	257	183	3.7	384	665	475
Northeast Somerset UT, Somerset County	937	61	179	1 959	251	190	3.9	304	441	231
Northfield town, Washington County	243	7	50	1 970	49	54	4.0	86	102	71
North Franklin UT, Franklin County	272	27	22	1 977	71	44	3.8	115	167	181
North Haven town, Knox County	491	25	264	1940-	55	245	5.5	90	43	42
North Oxford UT, Oxford County	254	6	126	1 950	27	58	4.5	55	82	76
North Penobscot UT, Penobscot County	1 045	92	126	1 967	250	192	3.8	318	618	502
Northport town, Waldo County	940	110	363	1 964	28	452	5.4	84	25	17
North Washington UT, Washington County	1 018	74	167	1 970	240	134	3.8	410	603	552
Northwest Aroostook UT, Aroostook County	314	65	42	1 977	204	39	2.1	225	258	260
Northwest Hancock UT, Hancock County	20	-	-	1 980	13	-	1.8	13	20	20
Northwest Piscataquis UT, Piscataquis County	1 008	77	228	1 974	117	266	4.4	208	484	372
Northwest Somerset UT, Somerset County	522	100	134	1 976	243	51	2.7	324	437	341
North Windham CDP, Cumberland County	1 885	142	111	1 976	63	885	5.4	222	-	-
North Yarmouth town, Cumberland County	1 142	172	157	1 980	8	751	6.3	33	16	16
Norway CDP, Oxford County	1 326	25	596	1 950	44	468	4.8	296	21	26
Norway town, Oxford County	2 551	110	813	1 964	56	1 013	5.1	358	71	57
Oakfield town, Aroostook County	500	36	154	1 966	22	155	4.9	72	100	86
Oakland CDP, Kennebec County	1 327	17	448	1 960	126	578	5.2	251	20	20
Oakland town, Kennebec County	2 847	199	681	1 970	149	1 115	5.0	371	89	39
Ogunquit town, York County	2 114	121	328	1 963	125	877	5.1	344	23	21
Old Orchard Beach town, York County	6 222	403	1 205	1 974	291	1 914	4.5	1 179	23	53
Old Orchard Beach CDP, York County	6 222	403	1 205	1 974	291	1 914	4.5	1 179	23	53
Old Town city, Penobscot County	3 680	96	1 411	1 953	232	1 532	5.1	624	32	25
Orient town, Aroostook County	281	55	84	1 966	11	135	5.4	26	93	45
Orland town, Hancock County	1 256	176	259	1 975	88	576	5.3	183	115	81
Orono town, Penobscot County	2 899	53	845	1 958	280	1 238	5.0	660	42	47
Orono CDP, Penobscot County	2 486	21	790	1 956	268	1 039	4.9	622	15	27
Orrington town, Penobscot County	1 495	126	319	1 970	21	815	5.7	94	38	19
Osborn town, Hancock County	110	11	18	1 980	38	24	3.1	71	76	72
Otis town, Hancock County	680	73	85	1 970	48	195	4.3	172	201	124
Otisfield town, Oxford County	1 017	201	173	1 981	17	563	5.7	73	156	123
Owls Head town, Knox County	992	55	355	1 962	12	593	5.9	50	16	10
Oxbow plantation, Aroostook County	89	6	10	1 975	7	11	4.0	33	52	50
Oxford CDP, Oxford County	641	40	134	1 970	12	293	5.4	26	23	31
Oxford town, Oxford County	1 920	174	279	1 974	65	750	5.1	173	74	89
Palermo town, Waldo County	792	108	107	1 978	28	303	5.1	94	81	81
Palmyra town, Somerset County	853	93	166	1 978	15	346	5.1	68	41	30
Paris town, Oxford County	2 142	202	642	1 969	34	870	5.2	391	29	24
Parkman town, Piscataquis County	493	77	83	1 979	58	162	4.7	95	112	101
Parsonsfield town, York County	996	127	265	1 972	75	445	5.3	167	77	42
Passadumkeag town, Penobscot County	203	14	52	1 972	9	93	5.4	22	25	20
Passamaquoddy Indian Township Reservation, Washington County	274	34	16	1 983	23	107	5.1	35	9	14

Table 20. **Physical Housing Characteristics: 2000**—Con.

[Data based on a sample (except Tables 65-68). For information on confidentiality protection, coverage, sampling error, and nonsampling error, see Appendix G. For location of definitions, see "How to Use This Census Report"]

State County Place and County Subdivision	Total housing units	Year structure built			Rooms			No bedrooms or 1 bedroom	Lacking complete plumbing facilities	Lacking complete kitchen facilities
		1995 to March 2000	1939 or earlier	Median	1 or 2	6 or more	Median			
PLACE AND COUNTY SUBDIVISION—Con.										
Passamaquoddy Pleasant Point Reservation, Washington County	253	41	13	1 979	14	123	5.4	31	3	3
Patten town, Penobscot County	553	35	221	1 959	21	224	5.1	74	12	17
Pembroke town, Washington County	539	22	221	1 958	15	257	5.4	70	37	32
Penobscot town, Hancock County	723	83	245	1 974	50	374	5.6	106	64	37
Penobscot Indian Island Reservation, Aroostook County	-	-	-	-	-	-	-	-	-	-
Penobscot Indian Island Reservation, Penobscot County	269	25	60	1 976	36	89	4.9	80	43	45
Perham town, Aroostook County	183	13	66	1 967	4	89	5.5	17	6	-
Perkins UT, Sagadahoc County	-	-	-	-	-	-	-	-	-	-
Perry town, Washington County	520	70	131	1 971	30	243	5.3	77	60	50
Peru town, Oxford County	855	43	265	1 959	13	397	5.3	89	37	17
Phillips town, Franklin County	644	42	280	1 964	66	318	5.5	103	108	103
Phippsburg town, Sagadahoc County	1 552	110	424	1 969	97	694	5.3	190	58	62
Pittsfield CDP, Somerset County	1 348	76	579	1 948	27	601	5.3	155	7	7
Pittsfield town, Somerset County	1 808	114	662	1 957	61	815	5.3	194	48	32
Pittston town, Kennebec County	1 066	91	306	1 972	5	548	5.6	38	21	12
Pleasant Ridge plantation, Somerset County	113	12	39	1 959	26	27	3.8	48	61	45
Plymouth town, Penobscot County	562	40	79	1 977	29	214	5.1	57	33	31
Poland town, Androscoggin County	2 316	363	486	1 977	41	1 152	5.5	143	32	20
Portage Lake town, Aroostook County	473	44	112	1 970	28	131	4.7	100	43	42
Porter town, Oxford County	742	41	270	1 962	22	397	5.7	64	46	36
Portland city, Cumberland County	31 864	841	15 621	1 941	3 378	11 616	4.8	9 364	140	415
Pownal town, Cumberland County	572	69	174	1 974	2	377	6.2	37	10	10
Prentiss UT, Penobscot County	118	8	28	1 977	5	33	4.9	14	22	15
Presque Isle city, Aroostook County	4 405	166	1 405	1 955	257	1 607	5.0	912	26	27
Princeton town, Washington County	485	31	135	1 972	8	203	5.2	58	6	8
Prospect town, Waldo County	286	36	91	1 974	12	151	5.6	18	14	12
Randolph town, Kennebec County	898	52	283	1 958	35	321	5.0	131	8	-
Randolph CDP, Kennebec County	898	52	283	1 958	35	321	5.0	131	8	-
Rangeley town, Franklin County	1 553	80	426	1 964	38	766	5.5	159	113	109
Rangeley plantation, Franklin County	500	72	75	1 972	40	96	4.4	50	59	43
Raymond town, Cumberland County	2 534	214	239	1 975	60	1 394	5.8	237	33	33
Readfield town, Kennebec County	1 148	104	286	1 971	12	643	5.8	125	40	22
Reed plantation, Aroostook County	105	6	41	1 968	8	38	5.1	10	12	11
Richmond CDP, Sagadahoc County	859	32	492	1940-	37	435	5.5	168	11	11
Richmond town, Sagadahoc County	1 475	107	604	1 963	51	668	5.3	250	56	56
Ripley town, Somerset County	254	8	72	1 969	10	121	5.4	28	45	23
Robbinston town, Washington County	341	14	108	1 965	24	152	5.3	32	31	26
Rockland city, Knox County	3 752	174	1 916	1940-	276	1 555	5.1	869	37	64
Rockport town, Knox County	1 677	206	603	1 971	46	1 010	5.9	158	11	-
Rome town, Kennebec County	946	83	231	1 972	46	307	4.7	99	71	54
Roque Bluffs town, Washington County	259	25	62	1 974	25	57	4.5	30	18	14
Roxbury town, Oxford County	487	22	179	1 954	64	173	4.7	161	77	61
Rumford CDP, Oxford County	2 532	-	1 364	1940-	112	1 135	5.3	319	36	76
Rumford town, Oxford County	3 280	33	1 627	1 940	114	1 620	5.5	375	48	90
Sabattus town, Androscoggin County	1 843	186	166	1 981	46	651	5.1	120	48	53
Saco city, York County	7 424	521	2 154	1 967	154	3 502	5.4	855	44	31
St. Agatha town, Aroostook County	461	40	143	1 967	27	145	4.9	80	12	8
St. Albans town, Somerset County	1 100	94	196	1 974	72	371	4.9	162	119	108
St. Francis town, Aroostook County	338	4	121	1 955	29	118	4.9	71	24	13
St. George town, Knox County	1 777	187	693	1 958	27	986	5.8	116	33	14
St. John plantation, Aroostook County	144	10	37	1 970	15	52	4.9	32	14	13
Sandy River plantation, Franklin County	265	34	82	1 977	22	139	5.6	24	22	26
Sanford CDP, York County	4 359	67	1 864	1 947	166	1 793	5.1	714	7	-
Sanford town, York County	8 807	293	2 554	1 964	261	3 854	5.2	1 095	27	42
Sangerville town, Piscataquis County	787	80	249	1 968	44	295	4.9	133	103	55
Scarborough CDP, Cumberland County	1 784	449	108	1 985	10	801	5.3	58	-	-
Scarborough town, Cumberland County	7 233	1 031	1 161	1 978	66	4 554	6.1	339	45	7
Searsmont town, Waldo County	617	66	164	1 974	36	275	5.3	87	68	33
Searsport CDP, Waldo County	590	20	256	1 949	31	317	5.7	127	11	7
Searsport town, Waldo County	1 370	103	365	1 972	90	663	5.4	219	70	40
Sebago town, Cumberland County	1 240	55	237	1 965	24	543	5.3	98	23	12
Sebec town, Piscataquis County	359	23	98	1 972	16	165	5.4	46	26	23
Seboeis plantation, Penobscot County	63	-	25	1 959	2	20	5.0	7	24	24
Seboomook Lake UT, Somerset County	444	41	76	1 966	308	25	1.9	366	388	364
Sedgwick town, Hancock County	666	81	275	1 965	31	347	5.6	107	40	35
Shapleigh town, York County	1 813	162	279	1 973	48	698	5.1	177	44	41
Sherman town, Aroostook County	449	35	146	1 972	20	220	5.5	53	37	35
Shirley town, Piscataquis County	211	75	33	1 985	12	79	5.2	33	57	21
Sidney town, Kennebec County	1 518	249	205	1 979	22	634	5.2	56	21	5
Skowhegan CDP, Somerset County	3 163	123	1 271	1 948	76	1 221	5.0	546	17	7
Skowhegan town, Somerset County	4 165	237	1 394	1 958	115	1 650	5.0	725	70	40
Smithfield town, Somerset County	608	37	133	1 970	26	216	5.0	73	37	12
Smyrna town, Aroostook County	201	28	53	1 972	12	95	5.4	23	36	36
Solon town, Somerset County	581	55	161	1 975	45	209	5.0	95	50	41
Somerville town, Lincoln County	292	23	65	1 976	28	107	5.0	70	41	46
Sorrento town, Hancock County	287	26	106	1 966	7	143	5.5	7	5	-
South Aroostook UT, Aroostook County	474	58	75	1 969	113	137	4.3	133	240	222
South Berwick town, York County	2 488	204	657	1 980	45	1 537	6.0	250	62	43
South Bristol town, Lincoln County	929	70	452	1 943	18	592	6.0	66	18	8
Southeast Piscataquis UT, Piscataquis County	302	9	94	1 956	72	75	4.0	103	182	132
South Eliot CDP, York County	1 475	136	406	1 960	57	910	6.0	127	-	-
South Franklin UT, Franklin County	42	2	12	1 976	10	2	4.8	16	16	16
South Oxford UT, Oxford County	460	66	112	1 963	17	181	5.1	57	141	93
South Paris CDP, Oxford County	1 042	48	423	1 950	23	440	5.1	282	-	-
Southport town, Lincoln County	913	53	521	1940-	31	562	6.3	68	14	12
South Portland city, Cumberland County	10 349	374	3 251	1 952	441	4 996	5.4	1 460	17	29
South Sanford CDP, York County	1 897	105	113	1 978	40	814	5.2	153	11	16

Table 20. **Physical Housing Characteristics: 2000**—Con.

[Data based on a sample (except Tables 65-68). For information on confidentiality protection, coverage, sampling error, and nonsampling error, see Appendix G. For location of definitions, see "How to Use This Census Report"]

State County Place and County Subdivision	Total housing units	Year structure built			Rooms			No bedrooms or 1 bedroom	Lacking complete plumbing facilities	Lacking complete kitchen facilities
		1995 to March 2000	1939 or earlier	Median	1 or 2	6 or more	Median			
PLACE AND COUNTY SUBDIVISION—Con.										
South Thomaston town, Knox County	804	83	244	1 973	22	401	5.5	81	38	22
Southwest Harbor town, Hancock County	1 281	73	386	1 966	52	584	5.3	179	32	17
Springfield town, Penobscot County	187	11	74	1 967	18	74	5.1	29	25	24
Springvale CDP, York County	1 477	32	469	1 958	35	661	5.2	188	-	6
Square Lake UT, Aroostook County	1 086	52	160	1 963	69	393	4.8	130	103	59
Stacyville town, Penobscot County	220	14	54	1 962	7	83	5.1	23	18	13
Standish town, Cumberland County	3 987	526	601	1 975	48	2 127	5.7	227	99	68
Starks town, Somerset County	308	45	67	1 977	30	115	4.9	64	53	42
Stetson town, Penobscot County	513	56	58	1 980	18	188	5.0	70	72	64
Steuben town, Washington County	775	123	173	1 974	70	307	5.0	110	84	66
Stockholm town, Aroostook County	135	4	79	1940-	3	72	5.6	6	1	1
Stockton Springs town, Waldo County	750	77	301	1 959	12	406	5.7	43	18	23
Stoneham town, Oxford County	349	107	101	1 974	32	140	5.1	61	68	13
Stonington town, Hancock County	911	69	392	1 953	49	394	5.2	131	34	14
Stow town, Oxford County	169	16	46	1 977	3	68	5.2	11	11	9
Strong town, Franklin County	614	36	212	1 961	24	297	5.4	74	33	31
Sullivan town, Hancock County	704	68	206	1 974	58	315	5.3	111	76	39
Sumner town, Oxford County	482	33	188	1 963	11	214	5.3	63	37	20
Surry town, Hancock County	913	90	186	1 973	48	406	5.2	125	105	87
Swans Island town, Hancock County	422	24	165	1 967	31	221	5.6	64	46	34
Swanville town, Waldo County	729	66	114	1 974	71	226	4.8	142	70	40
Sweden town, Oxford County	255	23	86	1 979	2	114	5.3	30	24	20
Talmadge town, Washington County	54	-	14	1 975	13	10	4.1	15	16	12
Temple town, Franklin County	319	23	107	1 971	11	158	5.5	34	66	62
The Forks plantation, Somerset County	353	95	36	1 978	198	30	2.3	208	161	196
Thomaston CDP, Knox County	1 132	10	750	1940-	79	588	5.6	244	7	-
Thomaston town, Knox County	1 535	41	821	1940-	86	785	5.6	267	10	3
Thorndike town, Waldo County	332	38	68	1 978	22	164	5.5	58	21	21
Topsfield town, Washington County	188	10	33	1 971	13	38	4.4	16	45	36
Topsham CDP, Sagadahoc County	2 500	192	435	1 971	48	1 282	5.6	250	19	9
Topsham town, Sagadahoc County	3 573	334	556	1 975	77	1 896	5.7	287	25	9
Tremont town, Hancock County	1 075	153	302	1 977	46	456	5.1	127	38	36
Trenton town, Hancock County	816	86	114	1 977	53	293	5.0	110	28	24
Troy town, Waldo County	420	49	96	1 976	12	185	5.3	36	29	31
Turner town, Androscoggin County	1 977	285	415	1 978	31	1 171	6.0	132	55	13
Twombly UT, Penobscot County	6	2	2	1 955	6	-	2.0	6	6	6
Union town, Knox County	1 052	87	337	1 972	35	553	5.7	106	52	41
Unity UT, Kennebec County	20	-	3	1 968	-	9	5.4	6	2	2
Unity CDP, Waldo County	311	51	72	1 976	37	99	4.5	92	6	9
Unity town, Waldo County	937	80	166	1 973	88	343	4.9	183	40	33
Upton town, Oxford County	163	36	36	1 959	25	29	3.9	43	80	80
Van Buren CDP, Aroostook County	1 115	19	333	1 955	20	346	4.9	151	13	4
Van Buren town, Aroostook County	1 232	23	368	1 955	21	401	4.9	159	18	9
Vanceboro town, Washington County	155	5	75	1 941	8	97	6.2	8	50	48
Vassalboro town, Kennebec County	1 838	174	582	1 967	38	859	5.4	114	65	34
Veazie town, Penobscot County	767	41	141	1 969	16	410	5.7	58	4	2
Verona town, Hancock County	259	24	76	1 964	5	112	5.3	21	19	17
Vienna town, Kennebec County	362	29	89	1 972	18	181	5.5	53	61	61
Vinalhaven town, Knox County	1 225	126	683	1940-	161	488	5.0	246	241	209
Wade town, Aroostook County	111	14	33	1 974	2	67	5.8	10	2	2
Waite town, Washington County	89	11	20	1 974	10	26	4.7	24	25	25
Waldo town, Waldo County	314	36	65	1 977	26	104	4.9	58	22	18
Waldoboro CDP, Lincoln County	668	52	264	1 964	57	320	5.3	164	9	9
Waldoboro town, Lincoln County	2 360	218	712	1 974	115	1 181	5.5	297	73	46
Wales town, Androscoggin County	530	54	94	1 978	11	269	5.5	32	23	11
Wallagrass town, Aroostook County	308	18	90	1 961	17	143	5.4	38	19	19
Waltham town, Hancock County	179	23	35	1 980	13	72	4.9	31	46	37
Warren town, Knox County	1 534	205	405	1 978	54	621	5.2	178	61	50
Washburn town, Aroostook County	767	19	249	1 956	6	359	5.4	82	14	10
Washington town, Knox County	694	78	175	1 975	51	339	5.4	94	75	50
Waterboro town, York County	2 828	333	254	1 981	29	1 429	5.5	152	53	42
Waterford town, Oxford County	895	68	281	1 964	22	489	5.7	87	31	21
Waterville city, Kennebec County	6 819	118	2 845	1 947	320	2 751	5.0	1 407	58	66
Wayne town, Kennebec County	753	36	218	1 962	28	376	5.5	75	49	32
Webster plantation, Penobscot County	43	3	9	1 974	4	14	4.8	8	12	7
Weld town, Franklin County	686	53	138	1 961	185	169	4.1	251	120	100
Wellington town, Piscataquis County	212	45	47	1 978	18	88	5.1	43	87	76
Wells town, York County	7 794	746	1 178	1 977	853	3 189	5.0	1 703	52	124
Wesley town, Washington County	140	6	23	1 975	56	29	3.2	70	94	64
West Bath town, Sagadahoc County	985	55	182	1 974	42	460	5.4	105	42	36
Westbrook city, Cumberland County	7 089	327	2 423	1 955	293	3 042	5.2	1 231	-	19
West Central Franklin UT, Franklin County	30	22	-	1 997	2	8	5.0	2	22	16
Westfield town, Aroostook County	240	17	73	1 965	5	106	5.3	16	11	5
West Forks plantation, Somerset County	103	8	17	1 970	33	21	3.8	41	32	21
West Gardiner town, Kennebec County	1 314	143	224	1 976	63	595	5.3	161	80	49
West Kennebunk CDP, York County	343	61	69	1 969	8	195	5.8	24	-	-
Westmanland town, Aroostook County	123	-	17	1 960	-	57	5.4	-	23	2
Weston town, Aroostook County	293	24	51	1 975	20	61	3.9	91	71	66
West Paris town, Oxford County	720	48	224	1 971	19	354	5.5	93	20	10
Westport town, Lincoln County	510	39	126	1 976	23	284	5.7	58	40	28
Whitefield town, Lincoln County	958	145	247	1 979	25	477	5.5	84	31	14
Whiting town, Washington County	325	14	84	1 968	44	134	4.7	58	32	28
Whitney UT, Penobscot County	31	8	2	1 991	27	-	1.5	29	27	29
Whitneyville town, Washington County	140	6	45	1 970	19	59	5.0	31	18	22
Willimantic town, Piscataquis County	203	9	30	1 972	2	31	4.4	19	50	47
Wilton CDP, Franklin County	1 044	7	386	1 951	32	543	5.6	150	21	14
Wilton town, Franklin County	1 882	64	609	1 961	63	959	5.6	201	43	36
Windham town, Cumberland County	6 088	513	703	1 975	145	3 073	5.5	666	89	57
Windsor town, Kennebec County	952	130	201	1 979	18	434	5.3	50	27	12

Table 20. **Physical Housing Characteristics: 2000**—Con.

[Data based on a sample (except Tables 65-68). For information on confidentiality protection, coverage, sampling error, and nonsampling error, see Appendix G.
For location of definitions, see "How to Use This Census Report"]

State County Place and County Subdivision	Total housing units	Year structure built			Rooms			No bedrooms or 1 bedroom	Lacking complete plumbing facilities	Lacking complete kitchen facilities
		1995 to March 2000	1939 or earlier	Median	1 or 2	6 or more	Median			
PLACE AND COUNTY SUBDIVISION—Con.										
Winn town, Penobscot County	193	6	64	1 955	2	76	5.0	13	8	4
Winslow CDP, Kennebec County	3 591	225	683	1 966	157	1 504	5.2	319	59	86
Winslow town, Kennebec County	3 591	225	683	1 966	157	1 504	5.2	319	59	86
Winter Harbor town, Hancock County	557	17	220	1 958	39	236	5.2	74	8	3
Winterport CDP, Waldo County	575	61	249	1 958	9	294	5.6	78	-	-
Winterport town, Waldo County	1 461	245	362	1 977	34	815	5.8	155	6	10
Winterville plantation, Aroostook County	280	61	69	1 961	12	85	4.7	30	27	29
Winthrop CDP, Kennebec County	1 359	22	386	1 961	36	659	5.4	147	20	17
Winthrop town, Kennebec County	3 053	156	733	1 967	154	1 303	5.2	373	105	72
Wiscasset CDP, Lincoln County	560	22	296	1940-	37	308	5.8	94	6	6
Wiscasset town, Lincoln County	1 612	255	470	1 977	48	811	5.5	187	23	22
Woodland town, Aroostook County	577	34	146	1 968	9	238	5.3	37	14	3
Woodland CDP, Washington County	547	14	222	1 954	9	287	5.6	42	2	2
Woodstock town, Oxford County	842	161	258	1 973	4	395	5.4	61	109	95
Woodville town, Penobscot County	124	24	14	1 978	10	39	5.1	17	11	11
Woolwich town, Sagadahoc County	1 210	137	268	1 974	45	679	5.8	91	34	29
Wyman UT, Franklin County	157	50	5	1 979	17	51	4.7	19	14	10
Yarmouth CDP, Cumberland County	1 413	42	502	1 963	23	809	6.0	205	-	-
Yarmouth town, Cumberland County	3 704	236	822	1 971	109	2 194	6.0	504	-	43
York town, York County	8 053	881	1 497	1 975	221	4 618	5.9	708	25	26
York Harbor CDP, York County	1 626	132	550	1 969	26	1 109	6.5	138	-	-

Table 21. **Fuels and Equipment Characteristics: 2000**

[Data based on a sample (except Tables 65-68). For information on confidentiality protection, coverage, sampling error, and nonsampling error, see Appendix G.
For location of definitions, see "How to Use This Census Report"]

State County County Subdivision Place	Occupied housing units	House heating fuel					Vehicles available			Percent no telephone service available
		Utility gas	Electricity	Fuel oil, kerosene, etc.	Coal or coke, wood, solar energy, or other fuel	None	None	1	2 or more	
The State	**518 200**	**17 940**	**22 995**	**415 420**	**35 936**	**617**	**39 465**	**178 388**	**300 347**	**1.3**
Androscoggin County	42 028	3 161	1 362	34 009	1 882	48	4 653	14 938	22 437	1.7
Auburn city	9 764	1 212	315	7 567	323	25	1 297	3 764	4 703	1.1
Durham town	1 226	-	6	955	164	-	42	214	970	-
Greene town	1 494	-	28	1 318	100	-	24	294	1 176	0.6
Leeds town	736	-	9	572	114	2	30	198	508	1.9
Lewiston city	15 290	1 904	625	12 284	218	12	2 749	6 379	6 162	2.9
Lisbon town	3 608	25	154	3 041	134	-	143	1 374	2 091	0.5
Lisbon Falls CDP	1 709	5	53	1 419	41	-	80	569	1 060	0.5
Livermore town	842	-	18	660	138	-	29	180	633	0.6
Livermore Falls town	1 322	6	73	1 124	43	-	133	572	617	2.8
Livermore Falls CDP	718	6	39	604	15	-	101	354	263	3.3
Mechanic Falls town	1 163	-	24	997	70	4	58	393	712	3.4
Mechanic Falls CDP	900	-	24	760	53	4	49	317	534	4.4
Minot town	794	-	10	643	92	-	20	140	634	0.9
Poland town	1 845	6	26	1 513	161	-	36	463	1 346	-
Sabattus town	1 708	2	16	1 499	107	-	24	508	1 176	1.8
Turner town	1 768	6	52	1 436	163	5	45	362	1 361	0.9
Wales town	468	-	6	400	55	-	23	97	348	-
Aroostook County	30 356	49	1 387	25 636	2 973	93	2 589	10 833	16 934	1.4
Allagash town	137	-	17	97	23	-	24	54	59	-
Amity town	76	-	-	55	21	-	4	23	49	3.9
Ashland town	635	-	25	514	92	2	37	198	400	2.7
Bancroft town	22	-	-	12	6	-	-	7	15	-
Blaine town	312	-	-	280	32	-	9	97	206	0.6
Mars Hill-Blaine CDP (part)	150	-	-	142	8	-	5	44	101	-
Bridgewater town	248	-	5	204	35	-	8	70	170	2.8
Caribou city	3 508	6	272	3 004	199	5	381	1 242	1 885	1.5
Cary plantation	89	-	-	47	40	-	8	29	52	-
Castle Hill town	169	-	-	128	39	-	2	53	114	1.2
Caswell town	134	-	-	126	4	-	6	50	78	1.5
Central Aroostook UT	45	-	2	34	9	-	4	11	30	11.1
Chapman town	173	-	2	156	15	-	2	51	120	-
Connor UT	165	-	6	141	16	-	4	42	119	-
Crystal town	110	-	-	88	22	-	2	31	77	1.8
Cyr plantation	42	-	-	35	7	-	2	9	31	-
Dyer Brook town	84	-	-	48	36	-	-	15	69	2.4
Eagle Lake town	328	-	15	249	22	42	43	119	166	2.4
Easton town	524	-	18	457	35	2	30	188	306	2.7
Fort Fairfield town	1 523	6	48	1 336	133	-	128	584	811	-
Fort Fairfield CDP	746	6	48	659	33	-	78	329	339	-
Fort Kent town	1 735	7	71	1 455	179	6	145	642	948	0.3
Fort Kent CDP	865	-	66	750	26	6	115	423	327	-
Frenchville town	479	2	4	404	66	2	17	169	293	2.1
Garfield plantation	33	-	-	28	5	-	4	11	18	6.1
Glenwood plantation	-	-	-	-	-	-	-	-	-	(X)
Grand Isle town	217	-	8	165	44	-	15	74	128	2.8
Hamlin town	100	-	-	72	28	-	2	29	69	2.0
Hammond town	33	-	-	29	4	-	2	12	19	-
Haynesville town	53	-	2	44	4	-	3	20	30	-
Hersey town	28	-	-	24	4	-	-	6	22	-
Hodgdon town	462	-	28	366	66	-	40	121	301	-
Houlton town	2 677	7	166	2 358	113	17	260	1 123	1 294	1.5
Houlton CDP	2 173	-	161	1 912	67	17	226	984	963	1.6
Island Falls town	346	-	22	284	40	-	50	106	190	2.9
Limestone town	810	8	77	691	29	-	79	288	443	1.4
Limestone CDP	393	8	44	325	16	-	36	148	209	1.5
Loring AFB CDP	76	-	5	71	-	-	12	43	21	-
Linneus town	315	-	-	249	66	-	20	129	166	2.2
Littleton town	371	-	4	312	53	2	11	88	272	1.9
Ludlow town	139	-	-	96	43	-	4	40	95	2.9
Macwahoc plantation	40	-	-	28	11	-	3	10	27	-
Madawaska town	1 993	11	67	1 754	149	6	197	841	955	1.3
Madawaska CDP	1 520	11	62	1 369	66	6	197	695	628	1.3
Mapleton town	766	-	34	628	97	-	28	218	520	1.0
Mars Hill town	612	-	54	522	30	-	53	244	315	0.8
Mars Hill-Blaine CDP (part)	449	-	51	386	8	-	47	200	202	1.1
Masardis town	111	-	-	82	24	3	4	31	76	1.8
Merrill town	104	2	-	81	21	-	5	33	66	-
Monticello town	324	-	3	274	45	-	26	99	199	1.2
Moro plantation	21	-	-	15	6	-	-	6	15	-
Nashville plantation	21	-	-	21	-	-	-	4	17	-
New Canada town	110	-	-	77	33	-	-	21	89	-
New Limerick town	225	-	-	182	43	-	-	53	172	-
New Sweden town	246	-	11	207	28	-	12	66	168	2.4
Northwest Aroostook UT	11	-	5	3	3	-	-	3	8	-
Oakfield town	319	-	-	269	50	-	17	100	202	1.9
Orient town	65	-	-	40	23	-	5	30	30	7.7
Oxbow plantation	29	-	-	16	8	-	3	7	19	6.9
Penobscot Indian Island Reservation	-	-	-	-	-	-	-	-	-	(X)
Perham town	166	-	2	133	31	-	11	33	122	2.4
Portage Lake town	175	-	2	118	49	-	4	56	115	1.1
Presque Isle city	3 963	-	335	3 438	151	-	570	1 582	1 811	1.3
Reed plantation	72	-	-	54	8	-	-	29	43	2.8
St. Agatha town	349	-	6	306	33	4	30	105	214	0.6
St. Francis town	241	-	-	186	53	2	13	93	135	1.7
St. John plantation	108	-	2	87	19	-	6	30	72	-
Sherman town	374	-	10	263	97	-	14	118	242	2.7
Smyrna town	166	-	-	135	31	-	17	57	92	6.6
South Aroostook UT	189	-	-	157	28	-	5	50	134	-
Square Lake UT	277	-	-	215	52	-	8	77	192	0.7
Stockholm town	112	-	-	89	23	-	2	22	88	1.8
Van Buren town	1 096	-	17	1 013	58	-	106	487	503	2.4
Van Buren CDP	990	-	17	928	41	-	106	465	419	2.6
Wade town	91	-	-	71	20	-	-	27	64	2.2
Wallagrass town	215	-	-	183	29	-	5	81	129	3.3

Table 21. **Fuels and Equipment Characteristics: 2000**—Con.

[Data based on a sample (except Tables 65-68). For information on confidentiality protection, coverage, sampling error, and nonsampling error, see Appendix G.
For location of definitions, see "How to Use This Census Report"]

State County County Subdivision Place	Occupied housing units	House heating fuel					Vehicles available			Percent no telephone service available
		Utility gas	Electricity	Fuel oil, kerosene, etc.	Coal or coke, wood, solar energy, or other fuel	None	None	1	2 or more	
Aroostook County—Con.										
Washburn town	694	-	39	585	70	-	45	237	412	0.6
Westfield town	221	-	-	193	27	-	11	63	147	0.9
Westmanland town	34	-	-	15	19	-	-	13	21	-
Weston town	84	-	-	72	10	-	1	26	57	6.0
Winterville plantation	82	-	2	65	15	-	2	17	63	-
Woodland town	528	-	6	471	49	-	40	133	355	0.8
Cumberland County	107 989	12 923	4 779	80 681	3 096	82	9 269	37 943	60 777	0.7
Baldwin town	493	-	5	393	75	-	25	137	331	1.4
Bridgton town	1 924	8	95	1 461	157	17	111	707	1 106	2.2
Bridgton CDP	954	8	67	757	47	8	48	415	491	1.5
Brunswick town	8 150	109	564	6 590	208	-	735	3 236	4 179	0.7
Brunswick CDP	5 879	84	461	4 684	132	-	609	2 528	2 742	1.0
Brunswick Station CDP	354	16	61	260	-	-	47	97	210	-
Cape Elizabeth town	3 488	139	50	3 035	55	-	69	869	2 550	0.1
Casco town	1 327	13	13	1 088	53	-	20	402	905	0.4
Cumberland town	2 548	29	8	2 322	100	-	69	600	1 879	-
Cumberland Center CDP	899	29	8	811	10	-	8	250	641	-
Falmouth town	3 948	102	130	3 331	54	-	141	999	2 808	0.2
Falmouth Foreside CDP	754	5	13	672	6	-	17	230	507	-
Freeport town	3 065	79	177	2 401	158	-	81	961	2 023	-
Freeport CDP	811	64	102	493	9	-	41	426	344	-
Frye Island town	-	-	-	-	-	-	-	-	-	(X)
Gorham town	4 875	34	128	4 183	186	-	262	1 318	3 295	0.4
Gorham CDP	1 357	34	97	987	34	-	171	475	711	0.5
Little Falls-South Windham CDP (part)	244	-	6	224	-	-	12	69	163	-
Gray town	2 637	-	84	2 104	186	-	56	699	1 882	-
Harpswell town	2 340	28	56	1 751	145	-	106	823	1 411	1.2
Harrison town	920	2	15	726	101	-	23	291	606	1.2
Long Island town	87	2	1	84	-	-	9	31	47	2.3
Naples town	1 297	-	52	1 011	109	-	59	444	794	1.5
New Gloucester town	1 761	37	18	1 477	103	-	60	367	1 334	0.3
North Yarmouth town	1 118	-	5	964	70	-	5	227	886	-
Portland city	29 715	7 713	1 982	18 863	244	51	5 476	13 155	11 084	1.4
Pownal town	565	2	13	445	71	-	8	130	427	0.5
Raymond town	1 616	13	21	1 265	106	-	42	292	1 282	0.4
Scarborough town	6 462	654	90	5 167	196	-	105	1 946	4 411	0.3
Scarborough CDP	1 667	500	27	1 088	30	-	27	661	979	-
Sebago town	584	5	-	451	73	-	8	156	420	-
South Portland city	10 047	2 813	646	6 231	92	-	771	4 087	5 189	0.5
Standish town	3 205	15	65	2 695	206	-	85	793	2 327	0.4
Westbrook city	6 863	1 012	300	5 216	40	-	676	2 640	3 547	0.8
Windham town	5 522	42	148	4 601	231	-	175	1 497	3 850	0.3
Little Falls-South Windham CDP (part)	196	-	8	155	7	-	7	82	107	-
North Windham CDP	1 786	16	83	1 530	43	-	83	442	1 261	-
Yarmouth town	3 432	72	113	2 826	77	14	92	1 136	2 204	0.2
Yarmouth CDP	1 365	-	29	1 161	14	-	54	524	787	0.6
Franklin County	11 806	57	482	8 896	1 826	5	759	3 788	7 259	1.7
Avon town	197	-	2	148	45	-	14	63	120	2.5
Carrabassett Valley town	157	4	4	72	16	-	-	36	121	-
Carthage town	200	2	2	153	41	-	8	73	119	3.0
Chesterville town	467	2	10	341	104	-	20	132	315	2.4
Coplin plantation	73	-	-	48	20	-	-	20	53	-
Dallas plantation	106	-	5	68	28	-	-	24	82	-
East Central Franklin UT	208	-	-	133	57	-	11	68	129	1.9
Eustis town	295	2	17	199	48	-	25	111	159	0.7
Farmington town	2 813	15	237	2 232	197	-	357	998	1 458	2.4
Farmington CDP	1 615	15	237	1 243	43	-	324	638	653	3.1
Industry town	306	-	2	213	78	-	16	78	212	4.9
Jay town	2 019	-	77	1 657	218	5	83	587	1 349	-
Chisholm CDP	644	-	44	554	33	-	39	193	412	-
Kingfield town	465	-	12	308	98	-	20	197	248	1.3
Madrid town	66	-	-	32	24	-	5	14	47	-
New Sharon town	518	-	5	367	136	-	16	147	355	2.7
New Vineyard town	279	-	2	165	102	-	10	82	187	2.9
North Franklin UT	24	-	-	13	11	-	-	7	17	-
Phillips town	432	-	2	315	101	-	14	155	263	1.2
Rangeley town	452	-	16	368	56	-	12	135	305	2.0
Rangeley plantation	60	-	-	30	23	-	-	17	43	-
Sandy River plantation	38	-	2	36	-	-	-	12	26	-
South Franklin UT	26	-	-	18	8	-	-	5	21	-
Strong town	498	-	26	359	105	-	33	152	313	3.4
Temple town	233	-	-	162	63	-	8	53	172	1.7
Weld town	174	2	-	128	37	-	6	47	121	3.4
West Central Franklin UT	-	-	-	-	-	-	-	-	-	(X)
Wilton town	1 667	30	61	1 307	203	-	99	564	1 004	1.4
Wilton CDP	916	30	56	730	62	-	73	367	476	1.5
Wyman UT	33	-	-	24	7	-	2	11	20	6.1
Hancock County	21 864	36	1 554	16 474	2 192	10	1 327	7 400	13 137	1.6
Amherst town	109	-	2	66	35	-	7	49	53	5.5
Aurora town	48	-	-	33	11	-	-	16	32	4.2
Bar Harbor town	2 142	-	266	1 569	122	-	234	791	1 117	0.8
Bar Harbor CDP	1 211	-	239	852	46	-	201	535	475	1.5
Blue Hill town	1 074	11	94	747	153	-	69	408	597	0.8
Brooklin town	375	3	27	253	69	-	19	124	232	1.1
Brooksville town	412	-	4	298	61	-	10	117	285	1.5
Bucksport town	2 049	-	191	1 725	107	-	160	647	1 242	1.5
Bucksport CDP	1 293	-	185	1 065	30	-	141	442	710	1.9
Castine town	372	3	27	277	36	-	16	163	193	0.5
Central Hancock UT	66	-	-	57	5	-	2	16	48	-
Cranberry Isles town	60	-	8	43	8	-	11	33	16	-
Dedham town	562	2	11	435	79	-	29	109	424	1.1
Deer Isle town	779	-	40	609	81	-	42	278	459	1.0
Eastbrook town	157	-	6	110	25	-	13	52	92	2.5
East Hancock UT	31	-	-	17	9	-	-	8	23	-

Table 21. **Fuels and Equipment Characteristics: 2000**—Con.

[Data based on a sample (except Tables 65-68). For information on confidentiality protection, coverage, sampling error, and nonsampling error, see Appendix G.
For location of definitions, see "How to Use This Census Report"]

State County County Subdivision Place	Occupied housing units	House heating fuel					Vehicles available			Percent no telephone service available
		Utility gas	Electricity	Fuel oil, kerosene, etc.	Coal or coke, wood, solar energy, or other fuel	None	None	1	2 or more	
Hancock County—Con.										
Ellsworth city	2 755	-	372	2 028	142	-	176	1 053	1 526	3.2
Franklin town	579	-	27	475	48	-	43	207	329	2.1
Frenchboro town	16	-	-	16	-	-	2	4	10	-
Gouldsboro town	801	-	32	594	90	-	36	253	512	2.1
Great Pond town	19	-	-	10	9	-	-	6	13	-
Hancock town	927	-	32	705	92	3	51	335	541	1.2
Lamoine town	605	-	22	454	86	-	8	160	437	1.5
Mariaville town	143	-	2	96	33	-	4	42	97	2.1
Mount Desert town	962	3	18	793	79	5	40	343	579	1.0
Northwest Hancock UT	-	-	-	-	-	-	-	-	-	(X)
Orland town	881	2	10	672	112	-	25	278	578	1.2
Osborn town	28	-	-	19	9	-	-	6	22	-
Otis town	231	-	-	175	31	-	10	63	158	3.9
Penobscot town	533	-	19	383	113	-	18	134	381	1.1
Sedgwick town	466	-	30	305	93	-	27	144	295	1.3
Sorrento town	130	-	4	111	6	-	9	31	90	-
Southwest Harbor town	899	12	88	697	46	-	71	356	472	1.6
Stonington town	504	-	40	397	32	2	58	158	288	2.0
Sullivan town	478	-	11	335	82	-	21	150	307	2.7
Surry town	551	-	24	382	69	-	21	153	377	0.9
Swans Island town	143	-	2	119	18	-	12	58	73	-
Tremont town	663	-	38	495	73	-	39	208	416	0.9
Trenton town	574	-	56	397	41	-	6	195	373	1.9
Verona town	222	-	14	179	25	-	12	50	160	0.5
Waltham town	116	-	-	81	32	-	-	33	83	4.3
Winter Harbor town	402	-	37	317	30	-	26	169	207	3.5
Kennebec County	47 683	159	2 006	40 574	3 241	49	3 808	16 907	26 968	1.3
Albion town	716	-	11	549	131	-	31	185	500	1.7
Augusta city	8 565	72	459	7 485	262	6	1 100	3 918	3 547	1.7
Belgrade town	1 178	-	45	927	125	-	24	363	791	1.1
Benton town	1 013	-	14	871	78	-	55	317	641	2.3
Chelsea town	956	-	9	842	82	-	71	219	666	1.3
China town	1 549	13	11	1 275	157	-	66	390	1 093	0.9
Clinton town	1 278	-	13	1 155	61	-	90	391	797	3.4
Clinton CDP	515	-	5	455	12	-	45	178	292	3.5
Farmingdale town	1 212	6	134	968	79	4	49	533	630	0.6
Farmingdale CDP	870	-	134	698	18	4	40	453	377	0.5
Fayette town	417	2	2	287	99	-	3	118	296	1.0
Gardiner city	2 508	-	147	2 293	50	6	239	880	1 389	0.8
Hallowell city	1 145	-	34	1 035	33	-	91	517	537	0.7
Litchfield town	1 190	-	10	875	249	-	42	254	894	1.8
Manchester town	977	-	58	797	69	4	49	275	653	1.2
Monmouth town	1 435	-	23	1 233	144	-	31	382	1 022	1.0
Mount Vernon town	603	-	7	440	127	-	25	158	420	1.7
Oakland town	2 352	28	88	2 036	79	-	161	729	1 462	1.1
Oakland CDP	1 159	-	47	1 045	17	-	57	383	719	-
Pittston town	1 002	-	33	813	152	-	38	298	666	0.4
Randolph town	840	3	121	675	28	3	40	382	418	1.3
Randolph CDP	840	3	121	675	28	3	40	382	418	1.3
Readfield town	867	-	13	731	95	-	-	243	624	-
Rome town	388	-	2	286	75	-	10	89	289	2.8
Sidney town	1 314	5	13	1 123	148	-	39	331	944	1.3
Unity UT	18	-	-	14	4	-	2	9	7	-
Vassalboro town	1 549	7	38	1 263	119	-	62	452	1 035	1.0
Vienna town	212	2	2	120	77	-	8	52	152	0.9
Waterville city	6 218	16	429	5 513	91	8	1 089	2 855	2 274	1.7
Wayne town	465	-	-	362	81	-	21	117	327	-
West Gardiner town	1 107	5	24	964	105	-	48	291	768	0.8
Windsor town	846	-	14	727	83	-	20	218	608	1.4
Winslow town	3 268	-	141	2 864	161	18	206	1 126	1 936	0.8
Winslow CDP	3 268	-	141	2 864	161	18	206	1 126	1 936	0.8
Winthrop town	2 495	-	111	2 051	197	-	98	815	1 582	0.7
Winthrop CDP	1 217	-	83	1 034	68	-	60	473	684	0.9
Knox County	16 608	63	902	13 095	1 262	6	1 099	5 989	9 520	1.5
Appleton town	480	-	7	331	119	-	10	137	333	1.7
Camden town	2 390	7	179	1 946	60	-	137	1 054	1 199	1.2
Camden CDP	1 828	7	179	1 475	22	-	137	870	821	1.6
Criehaven UT	-	-	-	-	-	-	-	-	-	(X)
Cushing town	541	-	7	441	57	-	18	146	377	1.5
Friendship town	508	2	7	445	46	-	18	173	317	2.0
Hope town	513	-	9	385	92	-	20	131	362	0.6
Isle au Haut town	32	-	-	14	18	-	3	5	24	21.9
Matinicus Isle plantation	26	-	-	22	4	-	10	-	16	-
North Haven town	163	-	-	135	26	-	6	39	118	3.7
Owls Head town	723	2	21	581	34	-	31	249	443	0.3
Rockland city	3 434	30	313	2 661	61	-	502	1 563	1 369	2.8
Rockport town	1 373	6	45	1 111	66	-	80	418	875	0.4
St. George town	1 119	4	38	869	67	-	53	326	740	0.4
South Thomaston town	594	2	8	486	51	-	12	178	404	0.3
Thomaston town	1 436	4	200	1 119	66	4	73	554	809	1.9
Thomaston CDP	1 038	4	177	775	39	4	65	430	543	2.0
Union town	863	-	22	651	135	-	32	231	600	1.3
Vinalhaven town	549	-	11	489	35	2	63	204	282	1.5
Warren town	1 346	-	35	1 036	204	-	17	436	893	0.6
Washington town	518	6	-	373	121	-	14	145	359	3.1
Lincoln County	14 158	10	518	11 537	1 276	15	822	4 443	8 893	1.1
Alna town	270	-	4	217	43	-	8	61	201	0.4
Boothbay town	1 261	-	46	1 046	85	-	45	385	831	1.4
Boothbay Harbor town	1 097	4	111	895	33	-	107	407	583	1.4
Boothbay Harbor CDP	643	-	38	567	7	-	71	239	333	1.9
Bremen town	329	1	21	278	15	-	16	108	205	0.9
Bristol town	1 201	-	19	975	117	-	70	370	761	0.7
Damariscotta town	942	-	66	748	44	15	109	404	429	1.0
Damariscotta-Newcastle CDP (part)	536	-	52	418	14	15	96	249	191	0.7

Table 21. **Fuels and Equipment Characteristics: 2000**—Con.

[Data based on a sample (except Tables 65-68). For information on confidentiality protection, coverage, sampling error, and nonsampling error, see Appendix G.
For location of definitions, see "How to Use This Census Report"]

State County County Subdivision Place	Occupied housing units	House heating fuel					Vehicles available			Percent no telephone service available
		Utility gas	Electricity	Fuel oil, kerosene, etc.	Coal or coke, wood, solar energy, or other fuel	None	None	1	2 or more	
Lincoln County—Con.										
Dresden town	643	3	5	564	56	-	18	155	470	0.8
Edgecomb town	466	-	9	378	52	-	14	136	316	-
Hibberts gore	2	-	-	-	2	-	-	-	2	-
Jefferson town	939	-	28	735	107	-	30	267	642	1.2
Monhegan plantation	47	-	-	17	16	-	21	10	16	6.4
Newcastle town	720	-	29	588	78	-	56	196	468	0.1
Damariscotta-Newcastle CDP (part)	289	-	20	243	12	-	27	92	170	-
Nobleboro town	678	-	3	563	89	-	35	192	451	1.0
Somerville town	202	-	4	137	54	-	9	65	128	2.5
South Bristol town	408	-	12	328	43	-	14	112	282	-
Southport town	332	-	8	282	8	-	19	114	199	0.6
Waldoboro town	1 983	-	91	1 625	189	-	149	644	1 190	2.5
Waldoboro CDP	569	-	76	444	16	-	66	293	210	2.8
Westport town	317	2	3	254	34	-	10	91	216	0.6
Whitefield town	849	-	7	710	80	-	24	233	592	1.9
Wiscasset town	1 472	-	52	1 197	131	-	68	493	911	0.3
Wiscasset CDP	494	-	44	388	37	-	36	214	244	-
Oxford County	22 314	49	818	17 296	2 793	35	1 519	7 377	13 418	1.6
Andover town	347	-	9	201	129	-	11	91	245	4.3
Bethel town	1 036	-	91	750	153	-	86	385	565	1.0
Brownfield town	512	5	3	311	95	-	37	133	342	2.1
Buckfield town	668	-	19	496	133	-	25	194	449	0.6
Byron town	40	-	-	23	17	-	2	14	24	7.5
Canton town	400	-	27	307	54	-	33	113	254	3.0
Denmark town	417	5	4	303	72	-	12	117	288	0.5
Dixfield town	1 011	-	75	806	99	-	84	301	626	-
Dixfield CDP	525	-	58	438	25	-	61	151	313	-
Fryeburg town	1 245	-	39	930	109	6	63	396	786	1.2
Fryeburg CDP	638	-	29	512	37	6	48	256	334	1.3
Gilead town	72	-	-	56	16	-	3	27	42	-
Greenwood town	334	2	2	250	64	-	8	88	238	1.5
Hanover town	107	-	2	77	22	-	2	31	74	-
Hartford town	364	-	3	247	87	-	12	98	254	0.5
Hebron town	389	-	12	294	63	-	15	95	279	0.5
Hiram town	534	-	12	391	88	-	18	143	373	1.5
Lincoln plantation	20	-	-	16	4	-	-	7	13	10.0
Lovell town	400	-	6	306	67	-	5	134	261	1.3
Magalloway plantation	17	-	-	15	2	-	3	3	11	-
Mexico town	1 298	-	32	1 182	59	-	173	497	628	1.2
Mexico CDP (part)	830	-	-	794	28	-	123	353	354	1.8
Milton UT	44	-	-	33	8	-	5	5	34	-
Newry town	157	-	-	87	45	-	3	28	126	4.5
North Oxford UT	7	-	-	7	-	-	-	-	7	-
Norway town	1 972	7	125	1 636	144	-	155	740	1 077	2.3
Norway CDP	1 155	7	125	981	35	-	144	560	451	3.5
Otisfield town	596	-	5	478	69	-	23	153	420	0.7
Oxford town	1 486	8	51	1 067	217	-	94	410	982	2.2
Oxford CDP	482	-	-	368	85	-	28	144	310	3.3
Paris town	1 975	6	80	1 518	161	6	186	770	1 019	2.2
South Paris CDP	975	-	80	750	32	6	114	462	399	1.8
Peru town	590	-	4	478	81	-	34	140	416	0.3
Porter town	562	2	12	428	77	-	20	161	381	1.8
Roxbury town	175	-	-	126	39	-	5	36	134	-
Rumford town	2 876	8	151	2 584	89	13	288	1 256	1 332	1.6
Mexico CDP (part)	-	-	-	-	-	-	-	-	-	(X)
Rumford CDP	2 202	8	151	1 982	24	13	285	1 092	825	1.8
South Oxford UT	208	-	-	136	47	-	8	53	147	2.9
Stoneham town	112	-	2	78	24	-	4	27	81	3.6
Stow town	100	-	-	67	19	-	2	34	64	2.0
Sumner town	325	-	2	205	101	-	13	97	215	-
Sweden town	120	-	-	83	23	-	-	30	90	1.7
Upton town	32	-	-	28	4	-	-	16	16	6.3
Waterford town	595	6	9	462	81	-	13	181	401	1.0
West Paris town	646	-	33	444	118	10	48	228	370	2.3
Woodstock town	525	-	8	390	113	-	26	145	354	1.7
Penobscot County	58 096	202	2 629	49 710	3 678	100	4 495	20 523	33 078	1.5
Alton town	309	-	2	272	29	-	2	88	219	-
Argyle UT	95	-	-	66	25	-	-	15	80	4.2
Bangor city	13 713	122	938	11 904	192	53	1 845	6 194	5 674	1.5
Bradford town	434	-	3	315	88	-	38	105	291	4.1
Bradley town	514	-	27	443	19	-	4	175	335	1.9
Brewer city	3 844	7	256	3 447	77	-	347	1 530	1 967	1.0
Burlington town	142	-	2	93	37	-	7	41	94	4.9
Carmel town	932	-	4	809	82	-	31	284	617	-
Carroll plantation	54	-	-	30	19	-	4	10	40	9.3
Charleston town	431	-	26	338	51	-	25	95	311	0.9
Chester town	205	-	2	155	38	-	10	76	119	1.5
Clifton town	308	-	-	244	35	-	22	86	200	1.9
Corinna town	842	-	7	707	120	-	48	247	547	2.0
Corinth town	959	-	25	815	85	10	23	332	604	1.1
Dexter town	1 615	-	104	1 352	130	-	142	615	858	1.7
Dexter CDP	972	-	89	842	30	-	110	367	495	0.7
Dixmont town	411	-	6	308	84	-	14	115	282	2.2
Drew plantation	20	-	-	14	6	-	2	10	8	10.0
East Central Penobscot UT	119	-	3	85	26	-	-	43	76	15.1
East Millinocket town	780	-	48	705	20	-	75	277	428	0.6
East Millinocket CDP	734	-	48	661	20	-	73	272	389	0.7
Eddington town	820	-	50	719	32	-	24	252	544	1.5
Edinburg town	44	-	3	37	4	-	-	8	36	-
Enfield town	612	-	10	547	44	-	30	155	427	3.1
Etna town	392	-	2	325	54	-	15	96	281	2.0
Exeter town	389	-	3	297	67	3	11	97	281	2.6
Garland town	379	-	-	276	97	-	26	121	232	4.7
Glenburn town	1 479	-	43	1 278	113	8	34	408	1 037	0.7
Greenbush town	520	3	11	408	78	-	22	141	357	2.3

Table 21. **Fuels and Equipment Characteristics: 2000**—Con.

[Data based on a sample (except Tables 65-68). For information on confidentiality protection, coverage, sampling error, and nonsampling error, see Appendix G.
For location of definitions, see "How to Use This Census Report"]

State County County Subdivision Place	Occupied housing units	House heating fuel					Vehicles available			Percent no telephone service available
		Utility gas	Electricity	Fuel oil, kerosene, etc.	Coal or coke, wood, solar energy, or other fuel	None	None	1	2 or more	
Penobscot County—Con.										
Hampden town	2 433	-	53	2 151	145	-	154	595	1 684	0.3
Hampden CDP	1 644	-	53	1 492	58	-	135	396	1 113	0.5
Hermon town	1 666	-	53	1 475	96	-	51	463	1 152	0.6
Holden town	1 153	-	37	990	69	13	68	282	803	-
Howland town	559	-	61	462	30	-	47	183	329	3.2
Howland CDP	504	-	61	419	20	-	47	176	281	3.6
Hudson town	508	-	4	428	50	-	11	116	381	1.6
Kenduskeag town	470	-	2	408	48	-	26	139	305	2.1
Kingman UT	85	-	-	73	12	-	2	38	45	-
Lagrange town	286	-	-	241	37	-	11	78	197	4.2
Lakeville town	32	-	-	13	19	-	2	6	24	9.4
Lee town	299	-	2	251	42	-	8	69	222	3.3
Levant town	784	-	11	697	58	3	27	212	545	0.5
Lincoln town	2 108	-	77	1 805	177	-	128	653	1 327	0.7
Lincoln CDP	1 187	-	77	1 018	92	-	113	444	630	1.3
Lowell town	123	-	-	94	23	-	2	32	89	1.6
Mattawamkeag town	340	2	26	261	49	-	23	124	193	3.8
Maxfield town	33	-	-	22	11	-	-	15	18	6.1
Medway town	587	-	13	505	65	-	47	146	394	2.2
Milford town	1 180	-	26	1 069	45	-	34	330	816	0.7
Milford CDP	908	-	26	822	28	-	25	269	614	0.9
Millinocket town	2 295	10	39	2 140	95	-	222	975	1 098	1.3
Millinocket CDP	2 284	10	39	2 129	95	-	222	964	1 098	1.3
Mount Chase town	105	-	-	88	17	-	3	30	72	1.9
Newburgh town	557	-	17	424	104	-	15	144	398	1.1
Newport town	1 269	11	65	1 047	94	-	111	474	684	4.9
Newport CDP	795	6	65	686	24	-	93	337	365	6.7
North Penobscot UT	207	-	-	175	26	-	12	62	133	0.5
Old Town city	3 425	34	235	2 892	116	-	289	1 280	1 856	1.7
Orono town	2 691	13	227	2 186	102	7	199	1 135	1 357	0.7
Orono CDP	2 361	13	221	1 908	74	7	199	1 027	1 135	0.8
Orrington town	1 394	-	37	1 266	69	-	15	343	1 036	0.9
Passadumkeag town	174	-	2	136	32	-	17	42	115	4.6
Patten town	468	-	4	401	63	-	22	175	271	-
Penobscot Indian Island Reservation	215	-	10	191	11	-	41	79	95	1.4
Plymouth town	469	-	8	367	71	-	18	147	304	1.7
Prentiss UT	87	-	-	59	28	-	5	25	57	4.6
Seboeis plantation	16	-	-	12	4	-	-	7	9	-
Springfield town	150	-	6	95	49	-	8	47	95	1.3
Stacyville town	161	-	-	130	31	-	14	44	103	2.5
Stetson town	383	-	5	271	76	-	12	100	271	2.9
Twombly UT	-	-	-	-	-	-	-	-	-	(X)
Veazie town	722	-	30	663	10	-	37	220	465	-
Webster plantation	29	-	-	12	12	-	2	7	20	-
Whitney UT	-	-	-	-	-	-	-	-	-	(X)
Winn town	172	-	4	132	36	-	6	74	92	1.2
Woodville town	99	-	-	89	4	3	5	16	78	2.0
Piscataquis County	7 278	2	353	5 561	1 156	6	484	2 465	4 329	1.9
Abbot town	271	-	-	204	61	-	8	70	193	1.1
Atkinson town	145	-	-	102	41	-	7	33	105	1.4
Beaver Cove town	51	-	3	22	17	-	-	20	31	-
Blanchard UT	45	-	-	14	29	-	4	20	21	4.4
Bowerbank town	48	-	-	41	7	-	-	9	39	-
Brownville town	560	-	9	486	45	-	42	194	324	1.8
Dover-Foxcroft town	1 658	-	89	1 352	173	-	103	564	991	1.4
Dover-Foxcroft CDP	1 058	-	89	902	49	-	88	444	526	1.7
Greenville town	733	-	39	545	104	3	70	275	388	0.5
Greenville CDP	600	-	37	457	72	-	62	233	305	0.7
Guilford town	652	-	61	485	96	-	48	265	339	3.4
Guilford CDP	409	-	55	306	44	-	42	181	186	3.4
Kingsbury plantation	-	-	-	-	-	-	-	-	-	(X)
Lake View plantation	20	-	-	15	2	-	-	11	9	-
Medford town	73	-	4	50	19	-	2	10	61	-
Milo town	1 036	-	55	857	110	-	89	366	581	2.2
Milo CDP	852	-	53	715	75	-	87	306	459	1.5
Monson town	292	2	26	214	47	-	22	124	146	3.1
Northeast Piscataquis UT	143	-	-	112	25	-	17	29	97	6.3
Northwest Piscataquis UT	82	-	3	55	18	3	3	26	53	7.3
Parkman town	322	-	4	208	98	-	15	98	209	2.5
Sangerville town	554	-	47	405	87	-	19	206	329	1.1
Sebec town	250	-	7	180	61	-	17	55	178	0.8
Shirley town	89	-	4	66	19	-	2	26	61	-
Southeast Piscataquis UT	87	-	-	65	22	-	4	23	60	2.3
Wellington town	109	-	2	52	51	-	8	22	79	-
Willimantic town	58	-	-	31	24	-	4	19	35	10.3
Sagadahoc County	14 117	134	592	11 110	1 087	20	714	4 641	8 762	1.1
Arrowsic town	211	-	-	165	36	-	3	50	158	-
Bath city	4 042	54	271	3 185	141	-	374	1 727	1 941	0.7
Bowdoin town	980	-	8	763	117	-	33	226	721	1.3
Bowdoinham town	1 034	-	51	814	128	-	31	267	736	1.0
Georgetown town	426	-	6	319	46	-	11	137	278	1.4
Perkins UT	-	-	-	-	-	-	-	-	-	(X)
Phippsburg town	857	3	6	651	114	-	34	246	577	2.1
Richmond town	1 290	-	71	1 065	100	14	21	463	806	2.3
Richmond CDP	787	-	57	658	52	-	21	323	443	2.9
Topsham town	3 424	70	164	2 655	214	-	125	1 027	2 272	1.0
Topsham CDP	2 391	70	149	1 841	92	-	105	798	1 488	1.2
West Bath town	752	2	7	606	47	2	27	221	504	1.2
Woolwich town	1 101	5	8	887	144	4	55	277	769	1.1
Somerset County	20 496	25	608	16 441	2 601	30	1 437	7 034	12 025	2.6
Anson town	1 031	6	9	839	156	-	64	364	603	1.5
Anson CDP	340	-	-	310	27	-	16	148	176	3.2
Athens town	323	2	2	225	67	-	24	94	205	6.8
Bingham town	420	-	29	310	72	-	36	166	218	4.0

Table 21. **Fuels and Equipment Characteristics: 2000**—Con.

[Data based on a sample (except Tables 65-68). For information on confidentiality protection, coverage, sampling error, and nonsampling error, see Appendix G.
For location of definitions, see "How to Use This Census Report"]

State County County Subdivision Place	Occupied housing units	House heating fuel					Vehicles available			Percent no telephone service available
		Utility gas	Electricity	Fuel oil, kerosene, etc.	Coal or coke, wood, solar energy, or other fuel	None	None	1	2 or more	
Somerset County—Con.										
Bingham town—Con.										
Bingham CDP	360	-	29	272	50	-	29	151	180	3.6
Brighton plantation	37	-	-	20	15	-	-	15	22	-
Cambridge town	204	-	2	157	45	-	5	52	147	-
Canaan town	777	2	6	609	115	2	54	253	470	1.3
Caratunk town	48	-	-	37	11	-	2	7	39	-
Central Somerset UT	151	-	-	90	44	-	11	52	88	2.6
Cornville town	449	2	13	301	107	-	14	87	348	0.9
Dennistown plantation	9	-	-	9	-	-	-	2	7	-
Detroit town	325	-	-	254	59	-	12	107	206	5.8
Embden town	374	-	5	251	96	-	16	94	264	1.9
Fairfield town	2 586	-	95	2 268	142	-	131	881	1 574	1.3
Fairfield CDP	1 110	-	43	1 043	7	-	87	439	584	3.1
Harmony town	388	-	5	250	108	-	24	132	232	1.5
Hartland town	707	-	11	564	102	-	80	183	444	2.4
Hartland CDP	334	-	9	280	27	-	37	109	188	3.3
Highland plantation	27	-	-	18	9	-	2	10	15	-
Jackman town	312	-	4	267	25	-	14	158	140	1.3
Madison town	1 890	6	75	1 627	150	7	135	769	986	1.8
Madison CDP (part)	1 157	-	69	1 015	41	7	122	511	524	1.8
Mercer town	270	-	3	184	64	-	4	71	195	0.7
Moose River town	91	-	-	75	16	-	-	40	51	-
Moscow town	222	-	2	162	51	-	13	78	131	9.0
New Portland town	323	-	2	196	109	-	8	100	215	1.2
Norridgewock town	1 285	-	-	1 058	179	-	54	372	859	1.9
Madison CDP (part)	-	-	-	-	-	-	-	-	-	(X)
Norridgewock CDP	629	-	-	569	48	-	31	214	384	1.9
Northeast Somerset UT	157	-	7	114	30	-	-	86	71	1.3
Northwest Somerset UT	8	-	-	2	6	-	-	2	6	25.0
Palmyra town	771	2	15	631	95	-	41	275	455	5.2
Pittsfield town	1 627	-	101	1 378	97	8	106	583	938	2.6
Pittsfield CDP	1 245	-	101	1 050	54	8	87	480	678	3.5
Pleasant Ridge plantation	38	-	-	24	12	-	2	11	25	5.3
Ripley town	171	-	-	119	48	-	3	39	129	1.8
St. Albans town	718	-	4	564	130	-	27	241	450	4.0
Seboomook Lake UT	12	3	2	2	5	-	-	10	2	16.7
Skowhegan town	3 716	-	200	3 117	210	13	493	1 406	1 817	3.3
Skowhegan CDP	2 878	-	147	2 499	108	13	442	1 160	1 276	3.1
Smithfield town	372	-	11	260	59	-	11	97	264	1.6
Solon town	398	2	5	274	105	-	34	117	247	5.5
Starks town	210	-	-	157	45	-	17	65	128	4.8
The Forks plantation	29	-	-	18	9	-	-	13	16	10.3
West Forks plantation	20	-	-	10	8	-	-	2	18	-
Waldo County	14 726	39	497	11 420	2 195	11	929	4 706	9 091	2.1
Belfast city	2 765	25	118	2 400	116	9	286	1 130	1 349	1.3
Belmont town	334	-	8	275	49	-	22	87	225	1.2
Brooks town	410	-	31	290	70	-	35	141	234	0.7
Burnham town	435	4	2	349	63	-	30	114	291	3.0
Frankfort town	400	-	7	298	79	-	15	84	301	1.0
Freedom town	259	-	6	163	87	-	7	76	176	3.1
Islesboro town	282	-	12	225	33	-	18	94	170	-
Jackson town	203	-	5	134	57	-	18	61	124	7.9
Knox town	282	-	6	208	62	-	16	83	183	-
Liberty town	362	2	7	217	98	2	18	106	238	3.0
Lincolnville town	846	2	24	631	140	-	31	216	599	1.2
Monroe town	356	-	2	235	107	-	10	96	250	3.4
Montville town	391	-	2	248	129	-	25	104	262	3.1
Morrill town	302	-	1	241	50	-	11	71	220	1.3
Northport town	564	-	13	424	95	-	13	194	357	1.6
Palermo town	491	-	4	325	127	-	14	139	338	3.3
Prospect town	252	-	2	201	42	-	13	57	182	4.0
Searsmont town	478	-	4	346	115	-	19	129	330	1.7
Searsport town	1 130	-	109	895	98	-	116	406	608	3.2
Searsport CDP	510	-	104	387	13	-	50	247	213	-
Stockton Springs town	629	-	8	526	77	-	17	196	416	0.6
Swanville town	521	2	8	407	90	-	19	165	337	2.7
Thorndike town	277	-	5	193	66	-	13	94	170	3.2
Troy town	365	-	2	270	85	-	12	76	277	1.6
Unity town	722	4	68	540	77	-	78	271	373	1.5
Unity CDP	245	4	63	161	4	-	38	124	83	1.6
Waldo town	291	-	2	209	73	-	7	102	182	5.2
Winterport town	1 379	-	41	1 170	110	-	66	414	899	2.6
Winterport CDP	536	-	41	435	23	-	24	217	295	3.2
Washington County	14 118	3	562	11 708	1 369	3	1 198	5 005	7 915	2.3
Addison town	489	-	16	399	54	-	15	150	324	3.1
Alexander town	198	-	-	182	16	-	5	43	150	3.0
Baileyville town	726	-	-	682	35	2	36	280	410	1.1
Woodland CDP	461	-	-	441	15	2	32	190	239	1.3
Baring plantation	108	-	10	88	5	-	2	34	72	-
Beals town	234	-	11	209	9	-	12	62	160	1.3
Beddington town	12	-	-	12	-	-	-	2	10	-
Calais city	1 486	-	125	1 285	42	-	215	613	658	0.9
Centerville town	17	-	-	3	14	-	-	2	15	-
Charlotte town	130	-	2	108	15	-	7	38	85	-
Cherryfield town	493	-	33	367	78	-	38	185	270	0.8
Codyville plantation	7	-	-	4	3	-	-	-	7	-
Columbia town	184	-	-	152	24	-	8	50	126	1.1
Columbia Falls town	257	1	9	212	33	-	28	78	151	0.8
Cooper town	61	-	-	40	19	-	2	23	36	8.2
Crawford town	35	-	-	29	-	-	3	13	19	-
Cutler town	241	-	-	216	22	-	15	65	161	1.7
Danforth town	261	-	16	205	38	-	25	104	132	6.5
Deblois town	16	-	-	10	4	-	-	5	11	-
Dennysville town	149	-	10	109	21	-	5	57	87	5.4
East Central Washington UT	310	-	-	241	69	-	11	90	209	8.4

Table 21. **Fuels and Equipment Characteristics: 2000**—Con.

[Data based on a sample (except Tables 65-68). For information on confidentiality protection, coverage, sampling error, and nonsampling error, see Appendix G.
For location of definitions, see "How to Use This Census Report"]

State County County Subdivision Place	Occupied housing units	House heating fuel					Vehicles available			Percent no telephone service available
		Utility gas	Electricity	Fuel oil, kerosene, etc.	Coal or coke, wood, solar energy, or other fuel	None	None	1	2 or more	
Washington County—Con.										
East Machias town	557	-	5	481	65	-	31	187	339	1.4
Eastport city	750	-	40	652	25	-	125	324	301	3.1
Grand Lake Stream plantation	76	-	-	69	4	-	-	31	45	-
Harrington town	364	-	10	285	53	-	22	124	218	4.9
Jonesboro town	228	-	4	190	31	-	10	70	148	1.3
Jonesport town	599	2	28	508	36	-	71	192	336	2.3
Lubec town	756	-	26	647	57	-	94	313	349	3.6
Machias town	938	-	90	737	39	-	89	446	403	1.0
Machias CDP	627	-	82	469	10	-	83	314	230	1.1
Machiasport town	396	-	4	329	54	-	8	127	261	-
Marshfield town	204	-	-	179	15	-	5	70	129	1.0
Meddybemps town	74	-	5	61	8	-	2	16	56	-
Milbridge town	549	-	37	421	67	-	49	177	323	2.2
Northfield town	63	-	-	38	20	-	2	22	39	-
North Washington UT	221	-	-	182	36	-	9	62	150	4.5
Passamaquoddy Indian Township Reservation	244	-	2	233	4	-	52	99	93	6.1
Passamaquoddy Pleasant Point Reservation	232	-	19	196	5	1	41	100	91	8.6
Pembroke town	376	-	-	332	35	-	26	133	217	2.9
Perry town	317	-	2	252	56	-	12	111	194	1.9
Princeton town	369	-	24	314	21	-	33	97	239	0.8
Robbinston town	216	-	-	154	50	-	9	55	152	0.9
Roque Bluffs town	143	-	5	115	17	-	3	46	94	1.4
Steuben town	459	-	21	334	77	-	58	108	293	2.8
Talmadge town	28	-	-	22	6	-	2	11	15	-
Topsfield town	100	-	-	79	19	-	-	26	74	6.0
Vanceboro town	75	-	4	61	8	-	6	31	38	-
Waite town	53	-	-	44	9	-	-	15	38	-
Wesley town	49	-	-	24	23	-	4	19	26	12.2
Whiting town	170	-	2	130	21	-	4	66	100	3.5
Whitneyville town	98	-	2	86	7	-	4	33	61	-
York County	74 563	1 028	3 946	61 272	3 309	104	4 363	24 396	45 804	0.9
Acton town	855	2	17	686	87	-	12	225	618	0.8
Alfred town	996	4	8	860	76	-	32	323	641	-
Arundel town	1 363	-	28	1 206	85	-	12	338	1 013	0.7
Berwick town	2 319	9	117	1 921	105	7	181	599	1 539	1.0
Berwick CDP	764	-	66	589	23	7	123	242	399	2.1
Biddeford city	8 636	198	438	7 492	159	68	1 122	3 360	4 154	2.3
Buxton town	2 804	-	47	2 412	214	-	101	540	2 163	0.2
Cornish town	521	4	8	404	54	-	38	173	310	1.3
Dayton town	638	-	8	581	33	-	22	124	492	-
Eliot town	2 307	43	85	1 985	62	-	62	649	1 596	0.8
South Eliot CDP	1 400	43	48	1 214	28	-	62	434	904	0.6
Hollis town	1 507	6	30	1 289	133	-	50	337	1 120	0.8
Kennebunk town	4 229	24	547	3 386	94	-	184	1 345	2 700	0.2
Kennebunk CDP	2 142	24	441	1 555	16	-	123	879	1 140	0.4
West Kennebunk CDP	337	-	8	329	-	-	18	69	250	-
Kennebunkport town	1 615	-	92	1 330	45	-	48	548	1 019	-
Kennebunkport CDP	648	-	68	531	-	-	17	262	369	-
Kittery town	4 078	238	122	3 335	121	-	211	1 565	2 302	0.2
Kittery CDP	2 084	229	82	1 662	27	-	160	889	1 035	0.5
Kittery Point CDP	528	-	8	457	38	-	8	181	339	-
Lebanon town	1 823	6	16	1 465	177	-	76	497	1 250	4.1
Limerick town	850	4	13	713	79	-	31	240	579	1.4
Lake Arrowhead CDP (part)	142	-	-	129	2	-	4	30	108	-
Limington town	1 141	9	5	967	104	-	30	275	836	0.8
Lyman town	1 366	-	6	1 177	124	-	41	273	1 052	2.5
Newfield town	496	2	6	348	85	-	4	131	361	2.0
North Berwick town	1 587	-	31	1 262	165	-	54	353	1 180	0.4
North Berwick CDP	586	-	13	473	30	-	27	154	405	1.0
Ogunquit town	668	2	73	504	13	-	32	291	345	0.3
Old Orchard Beach town	4 294	190	481	2 939	79	10	294	2 145	1 855	-
Old Orchard Beach CDP	4 294	190	481	2 939	79	10	294	2 145	1 855	-
Parsonsfield town	634	2	20	458	111	-	38	212	384	2.4
Saco city	6 801	187	398	5 637	176	-	458	2 330	4 013	0.4
Sanford town	8 270	20	557	7 169	219	10	792	3 186	4 292	0.8
Sanford CDP	4 181	12	308	3 563	80	10	572	1 809	1 800	1.3
South Sanford CDP	1 639	8	108	1 437	56	-	42	551	1 046	0.3
Springvale CDP	1 415	-	93	1 273	24	-	155	583	677	-
Shapleigh town	912	4	23	703	83	-	20	229	663	1.1
South Berwick town	2 403	-	95	1 928	162	-	81	676	1 646	0.7
Waterboro town	2 211	6	69	1 844	160	-	56	611	1 544	2.3
Lake Arrowhead CDP (part)	583	-	-	531	7	-	-	135	448	-
Wells town	4 004	15	266	3 167	176	9	137	1 365	2 502	0.7
York town	5 235	53	340	4 104	128	-	144	1 456	3 635	-
Cape Neddick CDP	1 278	15	89	876	17	-	74	460	744	-
York Harbor CDP	1 397	28	109	1 125	18	-	34	450	913	-

Table 22. **Fuels and Equipment Characteristics: 2000**

[Data based on a sample (except Tables 65-68). For information on confidentiality protection, coverage, sampling error, and nonsampling error, see Appendix G.
For location of definitions, see "How to Use This Census Report"]

State County Place and County Subdivision	Occupied housing units	House heating fuel					Vehicles available			Percent no telephone service available
		Utility gas	Electricity	Fuel oil, kerosene, etc.	Coal or coke, wood, solar energy, or other fuel	None	None	1	2 or more	
The State	**518 200**	**17 940**	**22 995**	**415 420**	**35 936**	**617**	**39 465**	**178 388**	**300 347**	**1.3**
COUNTY										
Androscoggin County	42 028	3 161	1 362	34 009	1 882	48	4 653	14 938	22 437	1.7
Aroostook County	30 356	49	1 387	25 636	2 973	93	2 589	10 833	16 934	1.4
Cumberland County	107 989	12 923	4 779	80 681	3 096	82	9 269	37 943	60 777	0.7
Franklin County	11 806	57	482	8 896	1 826	5	759	3 788	7 259	1.7
Hancock County	21 864	36	1 554	16 474	2 192	10	1 327	7 400	13 137	1.6
Kennebec County	47 683	159	2 006	40 574	3 241	49	3 808	16 907	26 968	1.3
Knox County	16 608	63	902	13 095	1 262	6	1 099	5 989	9 520	1.5
Lincoln County	14 158	10	518	11 537	1 276	15	822	4 443	8 893	1.1
Oxford County	22 314	49	818	17 296	2 793	35	1 519	7 377	13 418	1.6
Penobscot County	58 096	202	2 629	49 710	3 678	100	4 495	20 523	33 078	1.5
Piscataquis County	7 278	2	353	5 561	1 156	6	484	2 465	4 329	1.9
Sagadahoc County	14 117	134	592	11 110	1 087	20	714	4 641	8 762	1.1
Somerset County	20 496	25	608	16 441	2 601	30	1 437	7 034	12 025	2.6
Waldo County	14 726	39	497	11 420	2 195	11	929	4 706	9 091	2.1
Washington County	14 118	3	562	11 708	1 369	3	1 198	5 005	7 915	2.3
York County	74 563	1 028	3 946	61 272	3 309	104	4 363	24 396	45 804	0.9
PLACE AND COUNTY SUBDIVISION										
Abbot town, Piscataquis County	271	-	-	204	61	-	8	70	193	1.1
Acton town, York County	855	2	17	686	87	-	12	225	618	0.8
Addison town, Washington County	489	-	16	399	54	-	15	150	324	3.1
Albion town, Kennebec County	716	-	11	549	131	-	31	185	500	1.7
Alexander town, Washington County	198	-	-	182	16	-	5	43	150	3.0
Alfred town, York County	996	4	8	860	76	-	32	323	641	-
Allagash town, Aroostook County	137	-	17	97	23	-	24	54	59	-
Alna town, Lincoln County	270	-	4	217	43	-	8	61	201	0.4
Alton town, Penobscot County	309	-	2	272	29	-	2	88	219	-
Amherst town, Hancock County	109	-	2	66	35	-	7	49	53	5.5
Amity town, Aroostook County	76	-	-	55	21	-	4	23	49	3.9
Andover town, Oxford County	347	-	9	201	129	-	11	91	245	4.3
Anson CDP, Somerset County	340	-	-	310	27	-	16	148	176	3.2
Anson town, Somerset County	1 031	6	9	839	156	-	64	364	603	1.5
Appleton town, Knox County	480	-	7	331	119	-	10	137	333	1.7
Argyle UT, Penobscot County	95	-	-	66	25	-	-	15	80	4.2
Arrowsic town, Sagadahoc County	211	-	-	165	36	-	3	50	158	-
Arundel town, York County	1 363	-	28	1 206	85	-	12	338	1 013	0.7
Ashland town, Aroostook County	635	-	25	514	92	2	37	198	400	2.7
Athens town, Somerset County	323	2	2	225	67	-	24	94	205	6.8
Atkinson town, Piscataquis County	145	-	-	102	41	-	7	33	105	1.4
Auburn city, Androscoggin County	9 764	1 212	315	7 567	323	25	1 297	3 764	4 703	1.1
Augusta city, Kennebec County	8 565	72	459	7 485	262	6	1 100	3 918	3 547	1.7
Aurora town, Hancock County	48	-	-	33	11	-	-	16	32	4.2
Avon town, Franklin County	197	-	2	148	45	-	14	63	120	2.5
Baileyville town, Washington County	726	-	-	682	35	2	36	280	410	1.1
Baldwin town, Cumberland County	493	-	5	393	75	-	25	137	331	1.4
Bancroft town, Aroostook County	22	-	-	12	6	-	-	7	15	-
Bangor city, Penobscot County	13 713	122	938	11 904	192	53	1 845	6 194	5 674	1.5
Bar Harbor CDP, Hancock County	1 211	-	239	852	46	-	201	535	475	1.5
Bar Harbor town, Hancock County	2 142	-	266	1 569	122	-	234	791	1 117	0.8
Baring plantation, Washington County	108	-	10	88	5	-	2	34	72	-
Bath city, Sagadahoc County	4 042	54	271	3 185	141	-	374	1 727	1 941	0.7
Beals town, Washington County	234	-	11	209	9	-	12	62	160	1.3
Beaver Cove town, Piscataquis County	51	-	3	22	17	-	-	20	31	-
Beddington town, Washington County	12	-	-	12	-	-	-	2	10	-
Belfast city, Waldo County	2 765	25	118	2 400	116	9	286	1 130	1 349	1.3
Belgrade town, Kennebec County	1 178	-	45	927	125	-	24	363	791	1.1
Belmont town, Waldo County	334	-	8	275	49	-	22	87	225	1.2
Benton town, Kennebec County	1 013	-	14	871	78	-	55	317	641	2.3
Berwick CDP, York County	764	-	66	589	23	7	123	242	399	2.1
Berwick town, York County	2 319	9	117	1 921	105	7	181	599	1 539	1.0
Bethel town, Oxford County	1 036	-	91	750	153	-	86	385	565	1.0
Biddeford city, York County	8 636	198	438	7 492	159	68	1 122	3 360	4 154	2.3
Bingham CDP, Somerset County	360	-	29	272	50	-	29	151	180	3.6
Bingham town, Somerset County	420	-	29	310	72	-	36	166	218	4.0
Blaine town, Aroostook County	312	-	-	280	32	-	9	97	206	0.6
Blanchard UT, Piscataquis County	45	-	-	14	29	-	4	20	21	4.4
Blue Hill town, Hancock County	1 074	11	94	747	153	-	69	408	597	0.8
Boothbay town, Lincoln County	1 261	-	46	1 046	85	-	45	385	831	1.4
Boothbay Harbor CDP, Lincoln County	643	-	38	567	7	-	71	239	333	1.9
Boothbay Harbor town, Lincoln County	1 097	4	111	895	33	-	107	407	583	1.4
Bowdoin town, Sagadahoc County	980	-	8	763	117	-	33	226	721	1.3
Bowdoinham town, Sagadahoc County	1 034	-	51	814	128	-	31	267	736	1.0
Bowerbank town, Piscataquis County	48	-	-	41	7	-	-	9	39	-
Bradford town, Penobscot County	434	-	3	315	88	-	38	105	291	4.1
Bradley town, Penobscot County	514	-	27	443	19	-	4	175	335	1.9
Bremen town, Lincoln County	329	1	21	278	15	-	16	108	205	0.9
Brewer city, Penobscot County	3 844	7	256	3 447	77	-	347	1 530	1 967	1.0
Bridgewater town, Aroostook County	248	-	5	204	35	-	8	70	170	2.8
Bridgton CDP, Cumberland County	954	8	67	757	47	8	48	415	491	1.5
Bridgton town, Cumberland County	1 924	8	95	1 461	157	17	111	707	1 106	2.2
Brighton plantation, Somerset County	37	-	-	20	15	-	-	15	22	-
Bristol town, Lincoln County	1 201	-	19	975	117	-	70	370	761	0.7
Brooklin town, Hancock County	375	3	27	253	69	-	19	124	232	1.1
Brooks town, Waldo County	410	-	31	290	70	-	35	141	234	0.7
Brooksville town, Hancock County	412	-	4	298	61	-	10	117	285	1.5
Brownfield town, Oxford County	512	5	3	311	95	-	37	133	342	2.1
Brownville town, Piscataquis County	560	-	9	486	45	-	42	194	324	1.8

Table 22. **Fuels and Equipment Characteristics: 2000**—Con.

[Data based on a sample (except Tables 65-68). For information on confidentiality protection, coverage, sampling error, and nonsampling error, see Appendix G.
For location of definitions, see "How to Use This Census Report"]

State County Place and County Subdivision	Occupied housing units	House heating fuel					Vehicles available			Percent no telephone service available
		Utility gas	Electricity	Fuel oil, kerosene, etc.	Coal or coke, wood, solar energy, or other fuel	None	None	1	2 or more	
PLACE AND COUNTY SUBDIVISION—Con.										
Brunswick CDP, Cumberland County	5 879	84	461	4 684	132	-	609	2 528	2 742	1.0
Brunswick town, Cumberland County	8 150	109	564	6 590	208	-	735	3 236	4 179	0.7
Brunswick Station CDP, Cumberland County	354	16	61	260	-	-	47	97	210	-
Buckfield town, Oxford County	668	-	19	496	133	-	25	194	449	0.6
Bucksport CDP, Hancock County	1 293	-	185	1 065	30	-	141	442	710	1.9
Bucksport town, Hancock County	2 049	-	191	1 725	107	-	160	647	1 242	1.5
Burlington town, Penobscot County	142	-	2	93	37	-	7	41	94	4.9
Burnham town, Waldo County	435	4	2	349	63	-	30	114	291	3.0
Buxton town, York County	2 804	-	47	2 412	214	-	101	540	2 163	0.2
Byron town, Oxford County	40	-	-	23	17	-	2	14	24	7.5
Calais city, Washington County	1 486	-	125	1 285	42	-	215	613	658	0.9
Cambridge town, Somerset County	204	-	2	157	45	-	5	52	147	-
Camden CDP, Knox County	1 828	7	179	1 475	22	-	137	870	821	1.6
Camden town, Knox County	2 390	7	179	1 946	60	-	137	1 054	1 199	1.2
Canaan town, Somerset County	777	2	6	609	115	2	54	253	470	1.3
Canton town, Oxford County	400	-	27	307	54	-	33	113	254	3.0
Cape Elizabeth town, Cumberland County	3 488	139	50	3 035	55	-	69	869	2 550	0.1
Cape Neddick CDP, York County	1 278	15	89	876	17	-	74	460	744	-
Caratunk town, Somerset County	48	-	-	37	11	-	2	7	39	-
Caribou city, Aroostook County	3 508	6	272	3 004	199	5	381	1 242	1 885	1.5
Carmel town, Penobscot County	932	-	4	809	82	-	31	284	617	-
Carrabassett Valley town, Franklin County	157	4	4	72	16	-	-	36	121	-
Carroll plantation, Penobscot County	54	-	-	30	19	-	4	10	40	9.3
Carthage town, Franklin County	200	2	2	153	41	-	8	73	119	3.0
Cary plantation, Aroostook County	89	-	-	47	40	-	8	29	52	-
Casco town, Cumberland County	1 327	13	13	1 088	53	-	20	402	905	0.4
Castine town, Hancock County	372	3	27	277	36	-	16	163	193	0.5
Castle Hill town, Aroostook County	169	-	-	128	39	-	2	53	114	1.2
Caswell town, Aroostook County	134	-	-	126	4	-	6	50	78	1.5
Centerville town, Washington County	17	-	-	3	14	-	-	2	15	-
Central Aroostook UT, Aroostook County	45	-	2	34	9	-	4	11	30	11.1
Central Hancock UT, Hancock County	66	-	-	57	5	-	2	16	48	-
Central Somerset UT, Somerset County	151	-	-	90	44	-	11	52	88	2.6
Chapman town, Aroostook County	173	-	2	156	15	-	2	51	120	-
Charleston town, Penobscot County	431	-	26	338	51	-	25	95	311	0.9
Charlotte town, Washington County	130	-	2	108	15	-	7	38	85	-
Chelsea town, Kennebec County	956	-	9	842	82	-	71	219	666	1.3
Cherryfield town, Washington County	493	-	33	367	78	-	38	185	270	0.8
Chester town, Penobscot County	205	-	2	155	38	-	10	76	119	1.5
Chesterville town, Franklin County	467	2	10	341	104	-	20	132	315	2.4
China town, Kennebec County	1 549	13	11	1 275	157	-	66	390	1 093	0.9
Chisholm CDP, Franklin County	644	-	44	554	33	-	39	193	412	-
Clifton town, Penobscot County	308	-	-	244	35	-	22	86	200	1.9
Clinton CDP, Kennebec County	515	-	5	455	12	-	45	178	292	3.5
Clinton town, Kennebec County	1 278	-	13	1 155	61	-	90	391	797	3.4
Codyville plantation, Washington County	7	-	-	4	3	-	-	-	7	-
Columbia town, Washington County	184	-	-	152	24	-	8	50	126	1.1
Columbia Falls town, Washington County	257	1	9	212	33	-	28	78	151	0.8
Connor UT, Aroostook County	165	-	6	141	16	-	4	42	119	-
Cooper town, Washington County	61	-	-	40	19	-	2	23	36	8.2
Coplin plantation, Franklin County	73	-	-	48	20	-	-	20	53	-
Corinna town, Penobscot County	842	-	7	707	120	-	48	247	547	2.0
Corinth town, Penobscot County	959	-	25	815	85	10	23	332	604	1.1
Cornish town, York County	521	4	8	404	54	-	38	173	310	1.3
Cornville town, Somerset County	449	2	13	301	107	-	14	87	348	0.9
Cranberry Isles town, Hancock County	60	-	8	43	8	-	11	33	16	-
Crawford town, Washington County	35	-	-	29	-	-	3	13	19	-
Criehaven UT, Knox County	-	-	-	-	-	-	-	-	-	(X)
Crystal town, Aroostook County	110	-	-	88	22	-	2	31	77	1.8
Cumberland town, Cumberland County	2 548	29	8	2 322	100	-	69	600	1 879	-
Cumberland Center CDP, Cumberland County	899	29	8	811	10	-	8	250	641	-
Cushing town, Knox County	541	-	7	441	57	-	18	146	377	1.5
Cutler town, Washington County	241	-	-	216	22	-	15	65	161	1.7
Cyr plantation, Aroostook County	42	-	-	35	7	-	2	9	31	-
Dallas plantation, Franklin County	106	-	5	68	28	-	-	24	82	-
Damariscotta town, Lincoln County	942	-	66	748	44	15	109	404	429	1.0
Damariscotta-Newcastle CDP, Lincoln County	825	-	72	661	26	15	123	341	361	0.5
Danforth town, Washington County	261	-	16	205	38	-	25	104	132	6.5
Dayton town, York County	638	-	8	581	33	-	22	124	492	-
Deblois town, Washington County	16	-	-	10	4	-	-	5	11	-
Dedham town, Hancock County	562	2	11	435	79	-	29	109	424	1.1
Deer Isle town, Hancock County	779	-	40	609	81	-	42	278	459	1.0
Denmark town, Oxford County	417	5	4	303	72	-	12	117	288	0.5
Dennistown plantation, Somerset County	9	-	-	9	-	-	-	2	7	-
Dennysville town, Washington County	149	-	10	109	21	-	5	57	87	5.4
Detroit town, Somerset County	325	-	-	254	59	-	12	107	206	5.8
Dexter CDP, Penobscot County	972	-	89	842	30	-	110	367	495	0.7
Dexter town, Penobscot County	1 615	-	104	1 352	130	-	142	615	858	1.7
Dixfield CDP, Oxford County	525	-	58	438	25	-	61	151	313	-
Dixfield town, Oxford County	1 011	-	75	806	99	-	84	301	626	-
Dixmont town, Penobscot County	411	-	6	308	84	-	14	115	282	2.2
Dover-Foxcroft town, Piscataquis County	1 658	-	89	1 352	173	-	103	564	991	1.4
Dover-Foxcroft CDP, Piscataquis County	1 058	-	89	902	49	-	88	444	526	1.7
Dresden town, Lincoln County	643	3	5	564	56	-	18	155	470	0.8
Drew plantation, Penobscot County	20	-	-	14	6	-	2	10	8	10.0
Durham town, Androscoggin County	1 226	-	6	955	164	-	42	214	970	-
Dyer Brook town, Aroostook County	84	-	-	48	36	-	-	15	69	2.4
Eagle Lake town, Aroostook County	328	-	15	249	22	42	43	119	166	2.4
Eastbrook town, Hancock County	157	-	6	110	25	-	13	52	92	2.5

Table 22. **Fuels and Equipment Characteristics: 2000**—Con.

[Data based on a sample (except Tables 65-68). For information on confidentiality protection, coverage, sampling error, and nonsampling error, see Appendix G.
For location of definitions, see "How to Use This Census Report"]

State County Place and County Subdivision	Occupied housing units	House heating fuel					Vehicles available			Percent no telephone service available
		Utility gas	Electricity	Fuel oil, kerosene, etc.	Coal or coke, wood, solar energy, or other fuel	None	None	1	2 or more	
PLACE AND COUNTY SUBDIVISION—Con.										
East Central Franklin UT, Franklin County	208	-	-	133	57	-	11	68	129	1.9
East Central Penobscot UT, Penobscot County	119	-	3	85	26	-	-	43	76	15.1
East Central Washington UT, Washington County	310	-	-	241	69	-	11	90	209	8.4
East Hancock UT, Hancock County	31	-	-	17	9	-	-	8	23	-
East Machias town, Washington County	557	-	5	481	65	-	31	187	339	1.4
East Millinocket town, Penobscot County	780	-	48	705	20	-	75	277	428	0.6
East Millinocket CDP, Penobscot County	734	-	48	661	20	-	73	272	389	0.7
Easton town, Aroostook County	524	-	18	457	35	2	30	188	306	2.7
Eastport city, Washington County	750	-	40	652	25	-	125	324	301	3.1
Eddington town, Penobscot County	820	-	50	719	32	-	24	252	544	1.5
Edgecomb town, Lincoln County	466	-	9	378	52	-	14	136	316	-
Edinburg town, Penobscot County	44	-	3	37	4	-	-	8	36	-
Eliot town, York County	2 307	43	85	1 985	62	-	62	649	1 596	0.8
Ellsworth city, Hancock County	2 755	-	372	2 028	142	-	176	1 053	1 526	3.2
Embden town, Somerset County	374	-	5	251	96	-	16	94	264	1.9
Enfield town, Penobscot County	612	-	10	547	44	-	30	155	427	3.1
Etna town, Penobscot County	392	-	2	325	54	-	15	96	281	2.0
Eustis town, Franklin County	295	2	17	199	48	-	25	111	159	0.7
Exeter town, Penobscot County	389	-	3	297	67	3	11	97	281	2.6
Fairfield CDP, Somerset County	1 110	-	43	1 043	7	-	87	439	584	3.1
Fairfield town, Somerset County	2 586	-	95	2 268	142	-	131	881	1 574	1.3
Falmouth town, Cumberland County	3 948	102	130	3 331	54	-	141	999	2 808	0.2
Falmouth Foreside CDP, Cumberland County	754	5	13	672	6	-	17	230	507	-
Farmingdale CDP, Kennebec County	870	-	134	698	18	4	40	453	377	0.5
Farmingdale town, Kennebec County	1 212	6	134	968	79	4	49	533	630	0.6
Farmington CDP, Franklin County	1 615	15	237	1 243	43	-	324	638	653	3.1
Farmington town, Franklin County	2 813	15	237	2 232	197	-	357	998	1 458	2.4
Fayette town, Kennebec County	417	2	2	287	99	-	3	118	296	1.0
Fort Fairfield CDP, Aroostook County	746	6	48	659	33	-	78	329	339	-
Fort Fairfield town, Aroostook County	1 523	6	48	1 336	133	-	128	584	811	-
Fort Kent CDP, Aroostook County	865	-	66	750	26	6	115	423	327	-
Fort Kent town, Aroostook County	1 735	7	71	1 455	179	6	145	642	948	0.3
Frankfort town, Waldo County	400	-	7	298	79	-	15	84	301	1.0
Franklin town, Hancock County	579	-	27	475	48	-	43	207	329	2.1
Freedom town, Waldo County	259	-	6	163	87	-	7	76	176	3.1
Freeport CDP, Cumberland County	811	64	102	493	9	-	41	426	344	-
Freeport town, Cumberland County	3 065	79	177	2 401	158	-	81	961	2 023	-
Frenchboro town, Hancock County	16	-	-	16	-	-	2	4	10	-
Frenchville town, Aroostook County	479	2	4	404	66	2	17	169	293	2.1
Friendship town, Knox County	508	2	7	445	46	-	18	173	317	2.0
Fryeburg CDP, Oxford County	638	-	29	512	37	6	48	256	334	1.3
Fryeburg town, Oxford County	1 245	-	39	930	109	6	63	396	786	1.2
Frye Island town, Cumberland County	-	-	-	-	-	-	-	-	-	(X)
Gardiner city, Kennebec County	2 508	-	147	2 293	50	6	239	880	1 389	0.8
Garfield plantation, Aroostook County	33	-	-	28	5	-	4	11	18	6.1
Garland town, Penobscot County	379	-	-	276	97	-	26	121	232	4.7
Georgetown town, Sagadahoc County	426	-	6	319	46	-	11	137	278	1.4
Gilead town, Oxford County	72	-	-	56	16	-	3	27	42	-
Glenburn town, Penobscot County	1 479	-	43	1 278	113	8	34	408	1 037	0.7
Glenwood plantation, Aroostook County	-	-	-	-	-	-	-	-	-	(X)
Gorham CDP, Cumberland County	1 357	34	97	987	34	-	171	475	711	0.5
Gorham town, Cumberland County	4 875	34	128	4 183	186	-	262	1 318	3 295	0.4
Gouldsboro town, Hancock County	801	-	32	594	90	-	36	253	512	2.1
Grand Isle town, Aroostook County	217	-	8	165	44	-	15	74	128	2.8
Grand Lake Stream plantation, Washington County	76	-	-	69	4	-	-	31	45	-
Gray town, Cumberland County	2 637	-	84	2 104	186	-	56	699	1 882	-
Great Pond town, Hancock County	19	-	-	10	9	-	-	6	13	-
Greenbush town, Penobscot County	520	3	11	408	78	-	22	141	357	2.3
Greene town, Androscoggin County	1 494	-	28	1 318	100	-	24	294	1 176	0.6
Greenville CDP, Piscataquis County	600	-	37	457	72	-	62	233	305	0.7
Greenville town, Piscataquis County	733	-	39	545	104	3	70	275	388	0.5
Greenwood town, Oxford County	334	2	2	250	64	-	8	88	238	1.5
Guilford CDP, Piscataquis County	409	-	55	306	44	-	42	181	186	3.4
Guilford town, Piscataquis County	652	-	61	485	96	-	48	265	339	3.4
Hallowell city, Kennebec County	1 145	-	34	1 035	33	-	91	517	537	0.7
Hamlin town, Aroostook County	100	-	-	72	28	-	2	29	69	2.0
Hammond town, Aroostook County	33	-	-	29	4	-	2	12	19	-
Hampden CDP, Penobscot County	1 644	-	53	1 492	58	-	135	396	1 113	0.5
Hampden town, Penobscot County	2 433	-	53	2 151	145	-	154	595	1 684	0.3
Hancock town, Hancock County	927	-	32	705	92	3	51	335	541	1.2
Hanover town, Oxford County	107	-	2	77	22	-	2	31	74	-
Harmony town, Somerset County	388	-	5	250	108	-	24	132	232	1.5
Harpswell town, Cumberland County	2 340	28	56	1 751	145	-	106	823	1 411	1.2
Harrington town, Washington County	364	-	10	285	53	-	22	124	218	4.9
Harrison town, Cumberland County	920	2	15	726	101	-	23	291	606	1.2
Hartford town, Oxford County	364	-	3	247	87	-	12	98	254	0.5
Hartland CDP, Somerset County	334	-	9	280	27	-	37	109	188	3.3
Hartland town, Somerset County	707	-	11	564	102	-	80	183	444	2.4
Haynesville town, Aroostook County	53	-	2	44	4	-	3	20	30	-
Hebron town, Oxford County	389	-	12	294	63	-	15	95	279	0.5
Hermon town, Penobscot County	1 666	-	53	1 475	96	-	51	463	1 152	0.6
Hersey town, Aroostook County	28	-	-	24	4	-	-	6	22	-
Hibberts gore, Lincoln County	2	-	-	-	2	-	-	-	2	-
Highland plantation, Somerset County	27	-	-	18	9	-	2	10	15	-
Hiram town, Oxford County	534	-	12	391	88	-	18	143	373	1.5
Hodgdon town, Aroostook County	462	-	28	366	66	-	40	121	301	-
Holden town, Penobscot County	1 153	-	37	990	69	13	68	282	803	-

Table 22. **Fuels and Equipment Characteristics: 2000**—Con.

[Data based on a sample (except Tables 65-68). For information on confidentiality protection, coverage, sampling error, and nonsampling error, see Appendix G.
For location of definitions, see "How to Use This Census Report"]

State County Place and County Subdivision	Occupied housing units	House heating fuel					Vehicles available			Percent no telephone service available
		Utility gas	Electricity	Fuel oil, kerosene, etc.	Coal or coke, wood, solar energy, or other fuel	None	None	1	2 or more	
PLACE AND COUNTY SUBDIVISION—Con.										
Hollis town, York County	1 507	6	30	1 289	133	-	50	337	1 120	0.8
Hope town, Knox County	513	-	9	385	92	-	20	131	362	0.6
Houlton CDP, Aroostook County	2 173	-	161	1 912	67	17	226	984	963	1.6
Houlton town, Aroostook County	2 677	7	166	2 358	113	17	260	1 123	1 294	1.5
Howland town, Penobscot County	559	-	61	462	30	-	47	183	329	3.2
Howland CDP, Penobscot County	504	-	61	419	20	-	47	176	281	3.6
Hudson town, Penobscot County	508	-	4	428	50	-	11	116	381	1.6
Industry town, Franklin County	306	-	2	213	78	-	16	78	212	4.9
Island Falls town, Aroostook County	346	-	22	284	40	-	50	106	190	2.9
Isle au Haut town, Knox County	32	-	-	14	18	-	3	5	24	21.9
Islesboro town, Waldo County	282	-	12	225	33	-	18	94	170	-
Jackman town, Somerset County	312	-	4	267	25	-	14	158	140	1.3
Jackson town, Waldo County	203	-	5	134	57	-	18	61	124	7.9
Jay town, Franklin County	2 019	-	77	1 657	218	5	83	587	1 349	-
Jefferson town, Lincoln County	939	-	28	735	107	-	30	267	642	1.2
Jonesboro town, Washington County	228	-	4	190	31	-	10	70	148	1.3
Jonesport town, Washington County	599	2	28	508	36	-	71	192	336	2.3
Kenduskeag town, Penobscot County	470	-	2	408	48	-	26	139	305	2.1
Kennebunk CDP, York County	2 142	24	441	1 555	16	-	123	879	1 140	0.4
Kennebunk town, York County	4 229	24	547	3 386	94	-	184	1 345	2 700	0.2
Kennebunkport CDP, York County	648	-	68	531	-	-	17	262	369	-
Kennebunkport town, York County	1 615	-	92	1 330	45	-	48	548	1 019	-
Kingfield town, Franklin County	465	-	12	308	98	-	20	197	248	1.3
Kingman UT, Penobscot County	85	-	-	73	12	-	2	38	45	-
Kingsbury plantation, Piscataquis County	-	-	-	-	-	-	-	-	-	(X)
Kittery CDP, York County	2 084	229	82	1 662	27	-	160	889	1 035	0.5
Kittery town, York County	4 078	238	122	3 335	121	-	211	1 565	2 302	0.2
Kittery Point CDP, York County	528	-	8	457	38	-	8	181	339	-
Knox town, Waldo County	282	-	6	208	62	-	16	83	183	-
Lagrange town, Penobscot County	286	-	-	241	37	-	11	78	197	4.2
Lake Arrowhead CDP, York County	725	-	-	660	9	-	4	165	556	-
Lake View plantation, Piscataquis County	20	-	-	15	2	-	-	11	9	-
Lakeville town, Penobscot County	32	-	-	13	19	-	2	6	24	9.4
Lamoine town, Hancock County	605	-	22	454	86	-	8	160	437	1.5
Lebanon town, York County	1 823	6	16	1 465	177	-	76	497	1 250	4.1
Lee town, Penobscot County	299	-	2	251	42	-	8	69	222	3.3
Leeds town, Androscoggin County	736	-	9	572	114	2	30	198	508	1.9
Levant town, Penobscot County	784	-	11	697	58	3	27	212	545	0.5
Lewiston city, Androscoggin County	15 290	1 904	625	12 284	218	12	2 749	6 379	6 162	2.9
Liberty town, Waldo County	362	2	7	217	98	2	18	106	238	3.0
Limerick town, York County	850	4	13	713	79	-	31	240	579	1.4
Limestone CDP, Aroostook County	393	8	44	325	16	-	36	148	209	1.5
Limestone town, Aroostook County	810	8	77	691	29	-	79	288	443	1.4
Limington town, York County	1 141	9	5	967	104	-	30	275	836	0.8
Lincoln plantation, Oxford County	20	-	-	16	4	-	-	7	13	10.0
Lincoln CDP, Penobscot County	1 187	-	77	1 018	92	-	113	444	630	1.3
Lincoln town, Penobscot County	2 108	-	77	1 805	177	-	128	653	1 327	0.7
Lincolnville town, Waldo County	846	2	24	631	140	-	31	216	599	1.2
Linneus town, Aroostook County	315	-	-	249	66	-	20	129	166	2.2
Lisbon town, Androscoggin County	3 608	25	154	3 041	134	-	143	1 374	2 091	0.5
Lisbon Falls CDP, Androscoggin County	1 709	5	53	1 419	41	-	80	569	1 060	0.5
Litchfield town, Kennebec County	1 190	-	10	875	249	-	42	254	894	1.8
Little Falls-South Windham CDP, Cumberland County	440	-	14	379	7	-	19	151	270	-
Littleton town, Aroostook County	371	-	4	312	53	2	11	88	272	1.9
Livermore town, Androscoggin County	842	-	18	660	138	-	29	180	633	0.6
Livermore Falls CDP, Androscoggin County	718	6	39	604	15	-	101	354	263	3.3
Livermore Falls town, Androscoggin County	1 322	6	73	1 124	43	-	133	572	617	2.8
Long Island town, Cumberland County	87	2	1	84	-	-	9	31	47	2.3
Loring AFB CDP, Aroostook County	76	-	5	71	-	-	12	43	21	-
Lovell town, Oxford County	400	-	6	306	67	-	5	134	261	1.3
Lowell town, Penobscot County	123	-	-	94	23	-	2	32	89	1.6
Lubec town, Washington County	756	-	26	647	57	-	94	313	349	3.6
Ludlow town, Aroostook County	139	-	-	96	43	-	4	40	95	2.9
Lyman town, York County	1 366	-	6	1 177	124	-	41	273	1 052	2.5
Machias CDP, Washington County	627	-	82	469	10	-	83	314	230	1.1
Machias town, Washington County	938	-	90	737	39	-	89	446	403	1.0
Machiasport town, Washington County	396	-	4	329	54	-	8	127	261	-
Macwahoc plantation, Aroostook County	40	-	-	28	11	-	3	10	27	-
Madawaska CDP, Aroostook County	1 520	11	62	1 369	66	6	197	695	628	1.3
Madawaska town, Aroostook County	1 993	11	67	1 754	149	6	197	841	955	1.3
Madison CDP, Somerset County	1 157	-	69	1 015	41	7	122	511	524	1.8
Madison town, Somerset County	1 890	6	75	1 627	150	7	135	769	986	1.8
Madrid town, Franklin County	66	-	-	32	24	-	5	14	47	-
Magalloway plantation, Oxford County	17	-	-	15	2	-	3	3	11	-
Manchester town, Kennebec County	977	-	58	797	69	4	49	275	653	1.2
Mapleton town, Aroostook County	766	-	34	628	97	-	28	218	520	1.0
Mariaville town, Hancock County	143	-	2	96	33	-	4	42	97	2.1
Marshfield town, Washington County	204	-	-	179	15	-	5	70	129	1.0
Mars Hill town, Aroostook County	612	-	54	522	30	-	53	244	315	0.8
Mars Hill-Blaine CDP, Aroostook County	599	-	51	528	16	-	52	244	303	0.8
Masardis town, Aroostook County	111	-	-	82	24	3	4	31	76	1.8
Matinicus Isle plantation, Knox County	26	-	-	22	4	-	10	-	16	-
Mattawamkeag town, Penobscot County	340	2	26	261	49	-	23	124	193	3.8
Maxfield town, Penobscot County	33	-	-	22	11	-	-	15	18	6.1
Mechanic Falls town, Androscoggin County	1 163	-	24	997	70	4	58	393	712	3.4
Mechanic Falls CDP, Androscoggin County	900	-	24	760	53	4	49	317	534	4.4
Meddybemps town, Washington County	74	-	5	61	8	-	2	16	56	-
Medford town, Piscataquis County	73	-	4	50	19	-	2	10	61	-

Table 22. **Fuels and Equipment Characteristics: 2000**—Con.

[Data based on a sample (except Tables 65-68). For information on confidentiality protection, coverage, sampling error, and nonsampling error, see Appendix G.
For location of definitions, see "How to Use This Census Report"]

State County Place and County Subdivision	Occupied housing units	House heating fuel					Vehicles available			Percent no telephone service available
		Utility gas	Electricity	Fuel oil, kerosene, etc.	Coal or coke, wood, solar energy, or other fuel	None	None	1	2 or more	
PLACE AND COUNTY SUBDIVISION—Con.										
Medway town, Penobscot County	587	-	13	505	65	-	47	146	394	2.2
Mercer town, Somerset County	270	-	3	184	64	-	4	71	195	0.7
Merrill town, Aroostook County	104	2	-	81	21	-	5	33	66	-
Mexico CDP, Oxford County	830	-	-	794	28	-	123	353	354	1.8
Mexico town, Oxford County	1 298	-	32	1 182	59	-	173	497	628	1.2
Milbridge town, Washington County	549	-	37	421	67	-	49	177	323	2.2
Milford CDP, Penobscot County	908	-	26	822	28	-	25	269	614	0.9
Milford town, Penobscot County	1 180	-	26	1 069	45	-	34	330	816	0.7
Millinocket town, Penobscot County	2 295	10	39	2 140	95	-	222	975	1 098	1.3
Millinocket CDP, Penobscot County	2 284	10	39	2 129	95	-	222	964	1 098	1.3
Milo CDP, Piscataquis County	852	-	53	715	75	-	87	306	459	1.5
Milo town, Piscataquis County	1 036	-	55	857	110	-	89	366	581	2.2
Milton UT, Oxford County	44	-	-	33	8	-	5	5	34	-
Minot town, Androscoggin County	794	-	10	643	92	-	20	140	634	0.9
Monhegan plantation, Lincoln County	47	-	-	17	16	-	21	10	16	6.4
Monmouth town, Kennebec County	1 435	-	23	1 233	144	-	31	382	1 022	1.0
Monroe town, Waldo County	356	-	2	235	107	-	10	96	250	3.4
Monson town, Piscataquis County	292	2	26	214	47	-	22	124	146	3.1
Monticello town, Aroostook County	324	-	3	274	45	-	26	99	199	1.2
Montville town, Waldo County	391	-	2	248	129	-	25	104	262	3.1
Moose River town, Somerset County	91	-	-	75	16	-	-	40	51	-
Moro plantation, Aroostook County	21	-	-	15	6	-	-	6	15	-
Morrill town, Waldo County	302	-	1	241	50	-	11	71	220	1.3
Moscow town, Somerset County	222	-	2	162	51	-	13	78	131	9.0
Mount Chase town, Penobscot County	105	-	-	88	17	-	3	30	72	1.9
Mount Desert town, Hancock County	962	3	18	793	79	5	40	343	579	1.0
Mount Vernon town, Kennebec County	603	-	7	440	127	-	25	158	420	1.7
Naples town, Cumberland County	1 297	-	52	1 011	109	-	59	444	794	1.5
Nashville plantation, Aroostook County	21	-	-	21	-	-	-	4	17	-
Newburgh town, Penobscot County	557	-	17	424	104	-	15	144	398	1.1
New Canada town, Aroostook County	110	-	-	77	33	-	-	21	89	-
Newcastle town, Lincoln County	720	-	29	588	78	-	56	196	468	0.1
Newfield town, York County	496	2	6	348	85	-	4	131	361	2.0
New Gloucester town, Cumberland County	1 761	37	18	1 477	103	-	60	367	1 334	0.3
New Limerick town, Aroostook County	225	-	-	182	43	-	-	53	172	-
Newport town, Penobscot County	1 269	11	65	1 047	94	-	111	474	684	4.9
Newport CDP, Penobscot County	795	6	65	686	24	-	93	337	365	6.7
New Portland town, Somerset County	323	-	2	196	109	-	8	100	215	1.2
Newry town, Oxford County	157	-	-	87	45	-	3	28	126	4.5
New Sharon town, Franklin County	518	-	5	367	136	-	16	147	355	2.7
New Sweden town, Aroostook County	246	-	11	207	28	-	12	66	168	2.4
New Vineyard town, Franklin County	279	-	2	165	102	-	10	82	187	2.9
Nobleboro town, Lincoln County	678	-	3	563	89	-	35	192	451	1.0
Norridgewock CDP, Somerset County	629	-	-	569	48	-	31	214	384	1.9
Norridgewock town, Somerset County	1 285	-	-	1 058	179	-	54	372	859	1.9
North Berwick CDP, York County	586	-	13	473	30	-	27	154	405	1.0
North Berwick town, York County	1 587	-	31	1 262	165	-	54	353	1 180	0.4
Northeast Piscataquis UT, Piscataquis County	143	-	-	112	25	-	17	29	97	6.3
Northeast Somerset UT, Somerset County	157	-	7	114	30	-	-	86	71	1.3
Northfield town, Washington County	63	-	-	38	20	-	2	22	39	-
North Franklin UT, Franklin County	24	-	-	13	11	-	-	7	17	-
North Haven town, Knox County	163	-	-	135	26	-	6	39	118	3.7
North Oxford UT, Oxford County	7	-	-	7	-	-	-	-	7	-
North Penobscot UT, Penobscot County	207	-	-	175	26	-	12	62	133	0.5
Northport town, Waldo County	564	-	13	424	95	-	13	194	357	1.6
North Washington UT, Washington County	221	-	-	182	36	-	9	62	150	4.5
Northwest Aroostook UT, Aroostook County	11	-	5	3	3	-	-	3	8	-
Northwest Hancock UT, Hancock County	-	-	-	-	-	-	-	-	-	(X)
Northwest Piscataquis UT, Piscataquis County	82	-	3	55	18	3	3	26	53	7.3
Northwest Somerset UT, Somerset County	8	-	-	2	6	-	-	2	6	25.0
North Windham CDP, Cumberland County	1 786	16	83	1 530	43	-	83	442	1 261	-
North Yarmouth town, Cumberland County	1 118	-	5	964	70	-	5	227	886	-
Norway CDP, Oxford County	1 155	7	125	981	35	-	144	560	451	3.5
Norway town, Oxford County	1 972	7	125	1 636	144	-	155	740	1 077	2.3
Oakfield town, Aroostook County	319	-	-	269	50	-	17	100	202	1.9
Oakland CDP, Kennebec County	1 159	-	47	1 045	17	-	57	383	719	-
Oakland town, Kennebec County	2 352	28	88	2 036	79	-	161	729	1 462	1.1
Ogunquit town, York County	668	2	73	504	13	-	32	291	345	0.3
Old Orchard Beach town, York County	4 294	190	481	2 939	79	10	294	2 145	1 855	-
Old Orchard Beach CDP, York County	4 294	190	481	2 939	79	10	294	2 145	1 855	-
Old Town city, Penobscot County	3 425	34	235	2 892	116	-	289	1 280	1 856	1.7
Orient town, Aroostook County	65	-	-	40	23	-	5	30	30	7.7
Orland town, Hancock County	881	2	10	672	112	-	25	278	578	1.2
Orono town, Penobscot County	2 691	13	227	2 186	102	7	199	1 135	1 357	0.7
Orono CDP, Penobscot County	2 361	13	221	1 908	74	7	199	1 027	1 135	0.8
Orrington town, Penobscot County	1 394	-	37	1 266	69	-	15	343	1 036	0.9
Osborn town, Hancock County	28	-	-	19	9	-	-	6	22	-
Otis town, Hancock County	231	-	-	175	31	-	10	63	158	3.9
Otisfield town, Oxford County	596	-	5	478	69	-	23	153	420	0.7
Owls Head town, Knox County	723	2	21	581	34	-	31	249	443	0.3
Oxbow plantation, Aroostook County	29	-	-	16	8	-	3	7	19	6.9
Oxford CDP, Oxford County	482	-	-	368	85	-	28	144	310	3.3
Oxford town, Oxford County	1 486	8	51	1 067	217	-	94	410	982	2.2
Palermo town, Waldo County	491	-	4	325	127	-	14	139	338	3.3
Palmyra town, Somerset County	771	2	15	631	95	-	41	275	455	5.2
Paris town, Oxford County	1 975	6	80	1 518	161	6	186	770	1 019	2.2
Parkman town, Piscataquis County	322	-	4	208	98	-	15	98	209	2.5
Parsonsfield town, York County	634	2	20	458	111	-	38	212	384	2.4
Passadumkeag town, Penobscot County	174	-	2	136	32	-	17	42	115	4.6

Table 22. **Fuels and Equipment Characteristics: 2000**—Con.

[Data based on a sample (except Tables 65-68). For information on confidentiality protection, coverage, sampling error, and nonsampling error, see Appendix G.
For location of definitions, see "How to Use This Census Report"]

State County Place and County Subdivision	Occupied housing units	House heating fuel					Vehicles available			Percent no telephone service available
		Utility gas	Electricity	Fuel oil, kerosene, etc.	Coal or coke, wood, solar energy, or other fuel	None	None	1	2 or more	
PLACE AND COUNTY SUBDIVISION—Con.										
Passamaquoddy Indian Township Reservation, Washington County	244	-	2	233	4	-	52	99	93	6.1
Passamaquoddy Pleasant Point Reservation, Washington County	232	-	19	196	5	1	41	100	91	8.6
Patten town, Penobscot County	468	-	4	401	63	-	22	175	271	-
Pembroke town, Washington County	376	-	-	332	35	-	26	133	217	2.9
Penobscot town, Hancock County	533	-	19	383	113	-	18	134	381	1.1
Penobscot Indian Island Reservation, Aroostook County	-	-	-	-	-	-	-	-	-	(X)
Penobscot Indian Island Reservation, Penobscot County	215	-	10	191	11	-	41	79	95	1.4
Perham town, Aroostook County	166	-	2	133	31	-	11	33	122	2.4
Perkins UT, Sagadahoc County	-	-	-	-	-	-	-	-	-	(X)
Perry town, Washington County	317	-	2	252	56	-	12	111	194	1.9
Peru town, Oxford County	590	-	4	478	81	-	34	140	416	0.3
Phillips town, Franklin County	432	-	2	315	101	-	14	155	263	1.2
Phippsburg town, Sagadahoc County	857	3	6	651	114	-	34	246	577	2.1
Pittsfield CDP, Somerset County	1 245	-	101	1 050	54	8	87	480	678	3.5
Pittsfield town, Somerset County	1 627	-	101	1 378	97	8	106	583	938	2.6
Pittston town, Kennebec County	1 002	-	33	813	152	-	38	298	666	0.4
Pleasant Ridge plantation, Somerset County	38	-	-	24	12	-	2	11	25	5.3
Plymouth town, Penobscot County	469	-	8	367	71	-	18	147	304	1.7
Poland town, Androscoggin County	1 845	6	26	1 513	161	-	36	463	1 346	-
Portage Lake town, Aroostook County	175	-	2	118	49	-	4	56	115	1.1
Porter town, Oxford County	562	2	12	428	77	-	20	161	381	1.8
Portland city, Cumberland County	29 715	7 713	1 982	18 863	244	51	5 476	13 155	11 084	1.4
Pownal town, Cumberland County	565	2	13	445	71	-	8	130	427	0.5
Prentiss UT, Penobscot County	87	-	-	59	28	-	5	25	57	4.6
Presque Isle city, Aroostook County	3 963	-	335	3 438	151	-	570	1 582	1 811	1.3
Princeton town, Washington County	369	-	24	314	21	-	33	97	239	0.8
Prospect town, Waldo County	252	-	2	201	42	-	13	57	182	4.0
Randolph town, Kennebec County	840	3	121	675	28	3	40	382	418	1.3
Randolph CDP, Kennebec County	840	3	121	675	28	3	40	382	418	1.3
Rangeley town, Franklin County	452	-	16	368	56	-	12	135	305	2.0
Rangeley plantation, Franklin County	60	-	-	30	23	-	-	17	43	-
Raymond town, Cumberland County	1 616	13	21	1 265	106	-	42	292	1 282	0.4
Readfield town, Kennebec County	867	-	13	731	95	-	-	243	624	-
Reed plantation, Aroostook County	72	-	-	54	8	-	-	29	43	2.8
Richmond CDP, Sagadahoc County	787	-	57	658	52	-	21	323	443	2.9
Richmond town, Sagadahoc County	1 290	-	71	1 065	100	14	21	463	806	2.3
Ripley town, Somerset County	171	-	-	119	48	-	3	39	129	1.8
Robbinston town, Washington County	216	-	-	154	50	-	9	55	152	0.9
Rockland city, Knox County	3 434	30	313	2 661	61	-	502	1 563	1 369	2.8
Rockport town, Knox County	1 373	6	45	1 111	66	-	80	418	875	0.4
Rome town, Kennebec County	388	-	2	286	75	-	10	89	289	2.8
Roque Bluffs town, Washington County	143	-	5	115	17	-	3	46	94	1.4
Roxbury town, Oxford County	175	-	-	126	39	-	5	36	134	-
Rumford CDP, Oxford County	2 202	8	151	1 982	24	13	285	1 092	825	1.8
Rumford town, Oxford County	2 876	8	151	2 584	89	13	288	1 256	1 332	1.6
Sabattus town, Androscoggin County	1 708	2	16	1 499	107	-	24	508	1 176	1.8
Saco city, York County	6 801	187	398	5 637	176	-	458	2 330	4 013	0.4
St. Agatha town, Aroostook County	349	-	6	306	33	4	30	105	214	0.6
St. Albans town, Somerset County	718	-	4	564	130	-	27	241	450	4.0
St. Francis town, Aroostook County	241	-	-	186	53	2	13	93	135	1.7
St. George town, Knox County	1 119	4	38	869	67	-	53	326	740	0.4
St. John plantation, Aroostook County	108	-	2	87	19	-	6	30	72	-
Sandy River plantation, Franklin County	38	-	2	36	-	-	-	12	26	-
Sanford CDP, York County	4 181	12	308	3 563	80	10	572	1 809	1 800	1.3
Sanford town, York County	8 270	20	557	7 169	219	10	792	3 186	4 292	0.8
Sangerville town, Piscataquis County	554	-	47	405	87	-	19	206	329	1.1
Scarborough CDP, Cumberland County	1 667	500	27	1 088	30	-	27	661	979	-
Scarborough town, Cumberland County	6 462	654	90	5 167	196	-	105	1 946	4 411	0.3
Searsmont town, Waldo County	478	-	4	346	115	-	19	129	330	1.7
Searsport CDP, Waldo County	510	-	104	387	13	-	50	247	213	-
Searsport town, Waldo County	1 130	-	109	895	98	-	116	406	608	3.2
Sebago town, Cumberland County	584	5	-	451	73	-	8	156	420	-
Sebec town, Piscataquis County	250	-	7	180	61	-	17	55	178	0.8
Seboeis plantation, Penobscot County	16	-	-	12	4	-	-	7	9	-
Seboomook Lake UT, Somerset County	12	3	2	2	5	-	-	10	2	16.7
Sedgwick town, Hancock County	466	-	30	305	93	-	27	144	295	1.3
Shapleigh town, York County	912	4	23	703	83	-	20	229	663	1.1
Sherman town, Aroostook County	374	-	10	263	97	-	14	118	242	2.7
Shirley town, Piscataquis County	89	-	4	66	19	-	2	26	61	-
Sidney town, Kennebec County	1 314	5	13	1 123	148	-	39	331	944	1.3
Skowhegan CDP, Somerset County	2 878	-	147	2 499	108	13	442	1 160	1 276	3.1
Skowhegan town, Somerset County	3 716	-	200	3 117	210	13	493	1 406	1 817	3.3
Smithfield town, Somerset County	372	-	11	260	59	-	11	97	264	1.6
Smyrna town, Aroostook County	166	-	-	135	31	-	17	57	92	6.6
Solon town, Somerset County	398	2	5	274	105	-	34	117	247	5.5
Somerville town, Lincoln County	202	-	4	137	54	-	9	65	128	2.5
Sorrento town, Hancock County	130	-	4	111	6	-	9	31	90	-
South Aroostook UT, Aroostook County	189	-	-	157	28	-	5	50	134	-
South Berwick town, York County	2 403	-	95	1 928	162	-	81	676	1 646	0.7
South Bristol town, Lincoln County	408	-	12	328	43	-	14	112	282	-
Southeast Piscataquis UT, Piscataquis County	87	-	-	65	22	-	4	23	60	2.3
South Eliot CDP, York County	1 400	43	48	1 214	28	-	62	434	904	0.6
South Franklin UT, Franklin County	26	-	-	18	8	-	-	5	21	-
South Oxford UT, Oxford County	208	-	-	136	47	-	8	53	147	2.9
South Paris CDP, Oxford County	975	-	80	750	32	6	114	462	399	1.8

Table 22. **Fuels and Equipment Characteristics: 2000**—Con.

[Data based on a sample (except Tables 65-68). For information on confidentiality protection, coverage, sampling error, and nonsampling error, see Appendix G.
For location of definitions, see "How to Use This Census Report"]

State County Place and County Subdivision	Occupied housing units	House heating fuel					Vehicles available			Percent no telephone service available
		Utility gas	Electricity	Fuel oil, kerosene, etc.	Coal or coke, wood, solar energy, or other fuel	None	None	1	2 or more	
PLACE AND COUNTY SUBDIVISION—Con.										
Southport town, Lincoln County	332	-	8	282	8	-	19	114	199	0.6
South Portland city, Cumberland County	10 047	2 813	646	6 231	92	-	771	4 087	5 189	0.5
South Sanford CDP, York County	1 639	8	108	1 437	56	-	42	551	1 046	0.3
South Thomaston town, Knox County	594	2	8	486	51	-	12	178	404	0.3
Southwest Harbor town, Hancock County	899	12	88	697	46	-	71	356	472	1.6
Springfield town, Penobscot County	150	-	6	95	49	-	8	47	95	1.3
Springvale CDP, York County	1 415	-	93	1 273	24	-	155	583	677	-
Square Lake UT, Aroostook County	277	-	-	215	52	-	8	77	192	0.7
Stacyville town, Penobscot County	161	-	-	130	31	-	14	44	103	2.5
Standish town, Cumberland County	3 205	15	65	2 695	206	-	85	793	2 327	0.4
Starks town, Somerset County	210	-	-	157	45	-	17	65	128	4.8
Stetson town, Penobscot County	383	-	5	271	76	-	12	100	271	2.9
Steuben town, Washington County	459	-	21	334	77	-	58	108	293	2.8
Stockholm town, Aroostook County	112	-	-	89	23	-	2	22	88	1.8
Stockton Springs town, Waldo County	629	-	8	526	77	-	17	196	416	0.6
Stoneham town, Oxford County	112	-	2	78	24	-	4	27	81	3.6
Stonington town, Hancock County	504	-	40	397	32	2	58	158	288	2.0
Stow town, Oxford County	100	-	-	67	19	-	2	34	64	2.0
Strong town, Franklin County	498	-	26	359	105	-	33	152	313	3.4
Sullivan town, Hancock County	478	-	11	335	82	-	21	150	307	2.7
Sumner town, Oxford County	325	-	2	205	101	-	13	97	215	-
Surry town, Hancock County	551	-	24	382	69	-	21	153	377	0.9
Swans Island town, Hancock County	143	-	2	119	18	-	12	58	73	-
Swanville town, Waldo County	521	2	8	407	90	-	19	165	337	2.7
Sweden town, Oxford County	120	-	-	83	23	-	-	30	90	1.7
Talmadge town, Washington County	28	-	-	22	6	-	2	11	15	-
Temple town, Franklin County	233	-	-	162	63	-	8	53	172	1.7
The Forks plantation, Somerset County	29	-	-	18	9	-	-	13	16	10.3
Thomaston CDP, Knox County	1 038	4	177	775	39	4	65	430	543	2.0
Thomaston town, Knox County	1 436	4	200	1 119	66	4	73	554	809	1.9
Thorndike town, Waldo County	277	-	5	193	66	-	13	94	170	3.2
Topsfield town, Washington County	100	-	-	79	19	-	-	26	74	6.0
Topsham CDP, Sagadahoc County	2 391	70	149	1 841	92	-	105	798	1 488	1.2
Topsham town, Sagadahoc County	3 424	70	164	2 655	214	-	125	1 027	2 272	1.0
Tremont town, Hancock County	663	-	38	495	73	-	39	208	416	0.9
Trenton town, Hancock County	574	-	56	397	41	-	6	195	373	1.9
Troy town, Waldo County	365	-	2	270	85	-	12	76	277	1.6
Turner town, Androscoggin County	1 768	6	52	1 436	163	5	45	362	1 361	0.9
Twombly UT, Penobscot County	-	-	-	-	-	-	-	-	-	(X)
Union town, Knox County	863	-	22	651	135	-	32	231	600	1.3
Unity UT, Kennebec County	18	-	-	14	4	-	2	9	7	-
Unity CDP, Waldo County	245	4	63	161	4	-	38	124	83	1.6
Unity town, Waldo County	722	4	68	540	77	-	78	271	373	1.5
Upton town, Oxford County	32	-	-	28	4	-	-	16	16	6.3
Van Buren CDP, Aroostook County	990	-	17	928	41	-	106	465	419	2.6
Van Buren town, Aroostook County	1 096	-	17	1 013	58	-	106	487	503	2.4
Vanceboro town, Washington County	75	-	4	61	8	-	6	31	38	-
Vassalboro town, Kennebec County	1 549	7	38	1 263	119	-	62	452	1 035	1.0
Veazie town, Penobscot County	722	-	30	663	10	-	37	220	465	-
Verona town, Hancock County	222	-	14	179	25	-	12	50	160	0.5
Vienna town, Kennebec County	212	2	2	120	77	-	8	52	152	0.9
Vinalhaven town, Knox County	549	-	11	489	35	2	63	204	282	1.5
Wade town, Aroostook County	91	-	-	71	20	-	-	27	64	2.2
Waite town, Washington County	53	-	-	44	9	-	-	15	38	-
Waldo town, Waldo County	291	-	2	209	73	-	7	102	182	5.2
Waldoboro CDP, Lincoln County	569	-	76	444	16	-	66	293	210	2.8
Waldoboro town, Lincoln County	1 983	-	91	1 625	189	-	149	644	1 190	2.5
Wales town, Androscoggin County	468	-	6	400	55	-	23	97	348	-
Wallagrass town, Aroostook County	215	-	-	183	29	-	5	81	129	3.3
Waltham town, Hancock County	116	-	-	81	32	-	-	33	83	4.3
Warren town, Knox County	1 346	-	35	1 036	204	-	17	436	893	0.6
Washburn town, Aroostook County	694	-	39	585	70	-	45	237	412	0.6
Washington town, Knox County	518	6	-	373	121	-	14	145	359	3.1
Waterboro town, York County	2 211	6	69	1 844	160	-	56	611	1 544	2.3
Waterford town, Oxford County	595	6	9	462	81	-	13	181	401	1.0
Waterville city, Kennebec County	6 218	16	429	5 513	91	8	1 089	2 855	2 274	1.7
Wayne town, Kennebec County	465	-	-	362	81	-	21	117	327	-
Webster plantation, Penobscot County	29	-	-	12	12	-	2	7	20	-
Weld town, Franklin County	174	2	-	128	37	-	6	47	121	3.4
Wellington town, Piscataquis County	109	-	2	52	51	-	8	22	79	-
Wells town, York County	4 004	15	266	3 167	176	9	137	1 365	2 502	0.7
Wesley town, Washington County	49	-	-	24	23	-	4	19	26	12.2
West Bath town, Sagadahoc County	752	2	7	606	47	2	27	221	504	1.2
Westbrook city, Cumberland County	6 863	1 012	300	5 216	40	-	676	2 640	3 547	0.8
West Central Franklin UT, Franklin County	-	-	-	-	-	-	-	-	-	(X)
Westfield town, Aroostook County	221	-	-	193	27	-	11	63	147	0.9
West Forks plantation, Somerset County	20	-	-	10	8	-	-	2	18	-
West Gardiner town, Kennebec County	1 107	5	24	964	105	-	48	291	768	0.8
West Kennebunk CDP, York County	337	-	8	329	-	-	18	69	250	-
Westmanland town, Aroostook County	34	-	-	15	19	-	-	13	21	-
Weston town, Aroostook County	84	-	-	72	10	-	1	26	57	6.0
West Paris town, Oxford County	646	-	33	444	118	10	48	228	370	2.3
Westport town, Lincoln County	317	2	3	254	34	-	10	91	216	0.6
Whitefield town, Lincoln County	849	-	7	710	80	-	24	233	592	1.9
Whiting town, Washington County	170	-	2	130	21	-	4	66	100	3.5
Whitney UT, Penobscot County	-	-	-	-	-	-	-	-	-	(X)
Whitneyville town, Washington County	98	-	2	86	7	-	4	33	61	-
Willimantic town, Piscataquis County	58	-	-	31	24	-	4	19	35	10.3
Wilton CDP, Franklin County	916	30	56	730	62	-	73	367	476	1.5

Table 22. **Fuels and Equipment Characteristics: 2000**—Con.

[Data based on a sample (except Tables 65-68). For information on confidentiality protection, coverage, sampling error, and nonsampling error, see Appendix G.
For location of definitions, see "How to Use This Census Report"]

State County Place and County Subdivision	Occupied housing units	House heating fuel					Vehicles available			Percent no telephone service available
		Utility gas	Electricity	Fuel oil, kerosene, etc.	Coal or coke, wood, solar energy, or other fuel	None	None	1	2 or more	
PLACE AND COUNTY SUBDIVISION—Con.										
Wilton town, Franklin County	1 667	30	61	1 307	203	-	99	564	1 004	1.4
Windham town, Cumberland County	5 522	42	148	4 601	231	-	175	1 497	3 850	0.3
Windsor town, Kennebec County	846	-	14	727	83	-	20	218	608	1.4
Winn town, Penobscot County	172	-	4	132	36	-	6	74	92	1.2
Winslow CDP, Kennebec County	3 268	-	141	2 864	161	18	206	1 126	1 936	0.8
Winslow town, Kennebec County	3 268	-	141	2 864	161	18	206	1 126	1 936	0.8
Winter Harbor town, Hancock County	402	-	37	317	30	-	26	169	207	3.5
Winterport CDP, Waldo County	536	-	41	435	23	-	24	217	295	3.2
Winterport town, Waldo County	1 379	-	41	1 170	110	-	66	414	899	2.6
Winterville plantation, Aroostook County	82	-	2	65	15	-	2	17	63	-
Winthrop CDP, Kennebec County	1 217	-	83	1 034	68	-	60	473	684	0.9
Winthrop town, Kennebec County	2 495	-	111	2 051	197	-	98	815	1 582	0.7
Wiscasset CDP, Lincoln County	494	-	44	388	37	-	36	214	244	-
Wiscasset town, Lincoln County	1 472	-	52	1 197	131	-	68	493	911	0.3
Woodland town, Aroostook County	528	-	6	471	49	-	40	133	355	0.8
Woodland CDP, Washington County	461	-	-	441	15	2	32	190	239	1.3
Woodstock town, Oxford County	525	-	8	390	113	-	26	145	354	1.7
Woodville town, Penobscot County	99	-	-	89	4	3	5	16	78	2.0
Woolwich town, Sagadahoc County	1 101	5	8	887	144	4	55	277	769	1.1
Wyman UT, Franklin County	33	-	-	24	7	-	2	11	20	6.1
Yarmouth CDP, Cumberland County	1 365	-	29	1 161	14	-	54	524	787	0.6
Yarmouth town, Cumberland County	3 432	72	113	2 826	77	14	92	1 136	2 204	0.2
York town, York County	5 235	53	340	4 104	128	-	144	1 456	3 635	-
York Harbor CDP, York County	1 397	28	109	1 125	18	-	34	450	913	-

Table 23. **Owner and Renter Household Characteristics: 2000**

[Data based on a sample (except Tables 65-68). For information on confidentiality protection, coverage, sampling error, and nonsampling error, see Appendix G.
For location of definitions, see "How to Use This Census Report"]

State County County Subdivision Place	Occupied housing units	Owner-occupied housing units: Average household size	Owner-occupied housing units: Occupants per room	Owner-occupied housing units: Year householder moved into unit: 1999 to March 2000	Owner-occupied housing units: Year householder moved into unit: 1969 or earlier	Owner-occupied housing units: Percent 1 unit, detached or attached	Renter-occupied housing units: Average household size	Renter-occupied housing units: Occupants per room	Renter-occupied housing units: Year householder moved into unit: 1999 to March 2000	Renter-occupied housing units: Year householder moved into unit: 1969 or earlier	Renter-occupied housing units: Percent 5 or more units in structure
The State	**518 200**	**2.55**	**0.41**	**31 954**	**54 016**	**83.3**	**2.00**	**0.46**	**57 280**	**3 786**	**31.4**
Androscoggin County	42 028	2.61	0.43	2 264	4 598	77.4	2.00	0.47	5 674	393	45.4
Auburn city	9 764	2.55	0.40	448	1 380	83.8	1.92	0.47	1 389	65	49.5
Durham town	1 226	2.81	0.45	137	40	89.5	2.28	0.40	58	14	-
Greene town	1 494	2.77	0.46	118	112	81.4	2.27	0.52	49	-	29.3
Leeds town	736	2.68	0.44	44	80	78.7	2.91	0.64	34	4	23.4
Lewiston city	15 290	2.47	0.41	514	1 703	78.0	1.90	0.46	3 156	268	53.7
Lisbon town	3 608	2.59	0.43	218	374	71.0	2.30	0.50	401	28	25.9
Lisbon Falls CDP	1 709	2.58	0.41	46	197	81.8	2.68	0.56	193	28	19.1
Livermore town	842	2.55	0.43	44	128	79.8	2.11	0.40	24	6	4.3
Livermore Falls town	1 322	2.48	0.43	66	181	62.6	2.19	0.50	127	-	24.8
Livermore Falls CDP	718	2.41	0.38	30	113	75.7	2.09	0.49	70	-	33.7
Mechanic Falls town	1 163	2.73	0.44	79	97	70.2	2.49	0.56	114	4	25.5
Mechanic Falls CDP	900	2.75	0.44	69	85	66.0	2.48	0.57	97	4	29.5
Minot town	794	2.83	0.44	54	87	85.0	2.74	0.56	31	2	-
Poland town	1 845	2.64	0.45	242	117	75.9	2.56	0.49	67	-	10.9
Sabattus town	1 708	2.73	0.49	120	82	56.0	1.99	0.46	96	-	5.1
Turner town	1 768	2.87	0.44	145	176	79.1	2.52	0.53	106	-	12.0
Wales town	468	2.86	0.47	35	41	80.4	2.49	0.48	22	2	-
Aroostook County	30 356	2.53	0.42	1 296	4 495	84.2	1.91	0.45	2 784	372	29.5
Allagash town	137	2.07	0.41	6	34	76.8	1.56	0.38	1	-	-
Amity town	76	2.47	0.45	7	8	80.0	4.00	0.80	3	-	-
Ashland town	635	2.56	0.45	17	91	81.8	1.72	0.42	46	2	23.4
Bancroft town	22	1.65	0.35	2	5	80.0	3.50	0.88	2	-	-
Blaine town	312	2.51	0.40	4	56	78.8	2.81	0.55	12	4	-
Mars Hill-Blaine CDP (part)	150	2.65	0.41	2	33	81.0	2.82	0.57	11	2	-
Bridgewater town	248	2.59	0.43	13	51	90.1	1.83	0.39	9	4	41.7
Caribou city	3 508	2.51	0.41	151	501	84.5	1.89	0.47	390	35	33.4
Cary plantation	89	2.21	0.39	5	28	83.7	3.00	0.60	-	-	-
Castle Hill town	169	2.51	0.43	9	31	84.7	3.00	0.56	5	3	-
Caswell town	134	2.17	0.39	3	43	88.8	2.28	0.49	4	3	-
Central Aroostook UT	45	2.38	0.44	3	2	92.5	1.20	0.43	-	-	-
Chapman town	173	2.72	0.45	11	19	80.0	2.78	0.53	9	-	-
Connor UT	165	2.46	0.44	8	23	77.9	3.56	0.51	9	2	-
Crystal town	110	2.65	0.48	8	14	80.6	1.67	0.37	5	-	-
Cyr plantation	42	3.29	0.49	2	2	88.6	0.86	0.16	2	3	-
Dyer Brook town	84	2.36	0.38	4	8	88.2	2.50	0.42	-	3	-
Eagle Lake town	328	2.31	0.41	27	31	90.1	2.03	0.45	40	2	29.6
Easton town	524	2.48	0.42	37	69	75.3	2.08	0.42	44	8	16.1
Fort Fairfield town	1 523	2.50	0.39	118	181	86.4	1.99	0.45	167	25	30.0
Fort Fairfield CDP	746	2.56	0.40	24	87	85.5	1.57	0.40	103	8	37.3
Fort Kent town	1 735	2.58	0.44	81	268	83.1	1.84	0.46	234	43	35.4
Fort Kent CDP	865	2.32	0.38	20	157	86.5	1.73	0.48	171	37	45.5
Frenchville town	479	2.62	0.44	17	110	85.4	1.73	0.37	14	17	7.3
Garfield plantation	33	2.14	0.34	-	4	92.9	2.60	0.52	2	-	-
Glenwood plantation	-	-	(X)	-	-	(X)	-	(X)	-	-	(X)
Grand Isle town	217	2.38	0.39	6	39	86.3	2.41	0.49	12	4	23.5
Hamlin town	100	2.69	0.42	-	20	98.9	2.83	0.40	-	-	-
Hammond town	33	2.86	0.46	4	6	75.9	2.00	0.33	-	-	-
Haynesville town	53	2.04	0.38	6	11	72.0	7.33	1.22	-	-	-
Hersey town	28	2.39	0.48	-	6	64.3	-	(X)	-	-	(X)
Hodgdon town	462	2.90	0.46	10	49	84.4	1.91	0.41	34	-	2.1
Houlton town	2 677	2.41	0.38	79	446	89.3	2.08	0.49	323	16	26.5
Houlton CDP	2 173	2.37	0.36	56	338	93.7	2.02	0.48	301	16	29.2
Island Falls town	346	2.49	0.42	13	59	88.6	1.64	0.35	32	-	13.3
Limestone town	810	2.52	0.42	26	103	81.2	1.92	0.39	123	-	22.3
Limestone CDP	393	2.56	0.42	7	58	86.0	1.97	0.43	78	-	17.5
Loring AFB CDP	76	2.67	0.67	-	-	-	1.97	0.37	25	-	-
Linneus town	315	2.80	0.50	20	27	71.2	2.50	0.51	21	7	-
Littleton town	371	2.72	0.46	23	61	86.6	1.69	0.41	12	3	-
Ludlow town	139	2.96	0.57	3	16	63.2	2.50	0.56	11	-	-
Macwahoc plantation	40	2.28	0.41	-	3	76.9	2.00	0.50	-	-	-
Madawaska town	1 993	2.56	0.44	60	337	84.8	1.43	0.37	143	72	40.1
Madawaska CDP	1 520	2.49	0.42	51	287	84.7	1.40	0.37	126	67	44.7
Mapleton town	766	2.63	0.44	42	95	85.6	1.86	0.43	37	3	31.7
Mars Hill town	612	2.40	0.38	27	117	83.4	2.32	0.55	45	9	41.6
Mars Hill-Blaine CDP (part)	449	2.21	0.35	22	94	86.3	2.17	0.54	40	4	45.8
Masardis town	111	2.43	0.41	7	21	92.1	2.70	0.53	7	-	-
Merrill town	104	2.52	0.47	11	17	82.4	1.62	0.27	6	-	-
Monticello town	324	2.52	0.44	6	57	80.6	2.02	0.45	15	4	-
Moro plantation	21	2.21	0.46	2	-	64.3	3.86	0.51	4	-	-
Nashville plantation	21	2.57	0.40	-	5	100.0	2.57	0.49	-	-	-
New Canada town	110	2.91	0.46	2	21	93.1	2.00	0.38	4	-	25.0
New Limerick town	225	2.45	0.43	5	27	83.3	1.73	0.45	5	-	12.1
New Sweden town	246	2.62	0.42	12	43	87.6	1.97	0.42	4	2	37.9
Northwest Aroostook UT	11	1.90	0.34	-	5	100.0	2.00	0.33	-	-	-
Oakfield town	319	2.36	0.44	21	59	81.4	2.13	0.50	25	2	-
Orient town	65	2.52	0.44	4	12	81.0	2.14	0.68	5	-	-
Oxbow plantation	29	1.73	0.33	2	6	100.0	2.00	0.20	-	-	-
Penobscot Indian Island Reservation	-	-	(X)	-	-	(X)	-	(X)	-	-	(X)
Perham town	166	2.64	0.47	5	36	86.6	2.35	0.50	10	2	-
Portage Lake town	175	2.08	0.37	10	40	89.9	1.38	0.35	4	-	-
Presque Isle city	3 963	2.57	0.43	131	412	82.6	1.76	0.45	637	27	46.4
Reed plantation	72	3.14	0.56	4	12	84.4	3.00	0.57	-	-	-
St. Agatha town	349	2.55	0.46	13	40	80.4	1.43	0.39	16	6	23.8
St. Francis town	241	2.64	0.47	10	40	89.4	1.64	0.34	19	6	-
St. John plantation	108	2.76	0.49	4	17	85.6	1.18	0.62	3	-	100.0
Sherman town	374	2.58	0.44	18	62	86.2	1.76	0.34	16	-	-
Smyrna town	166	2.57	0.44	12	23	84.2	2.29	0.55	4	2	-
South Aroostook UT	189	2.61	0.47	8	29	76.3	2.38	0.48	-	3	-
Square Lake UT	277	2.25	0.43	15	18	95.8	1.90	0.46	17	-	5.0
Stockholm town	112	2.66	0.46	2	30	95.9	1.43	0.28	3	2	-
Van Buren town	1 096	2.41	0.42	27	138	84.6	1.90	0.44	119	29	18.5
Van Buren CDP	990	2.33	0.41	19	129	84.1	1.90	0.44	119	29	18.6
Wade town	91	2.49	0.41	9	19	86.2	2.75	0.61	-	-	-

Table 23. **Owner and Renter Household Characteristics: 2000**—Con.

[Data based on a sample (except Tables 65-68). For information on confidentiality protection, coverage, sampling error, and nonsampling error, see Appendix G.
For location of definitions, see "How to Use This Census Report"]

State County County Subdivision Place	Occupied housing units	Owner-occupied housing units: Average household size	Occupants per room	Year householder moved into unit: 1999 to March 2000	1969 or earlier	Percent 1 unit, detached or attached	Renter-occupied housing units: Average household size	Occupants per room	Year householder moved into unit: 1999 to March 2000	1969 or earlier	Percent 5 or more units in structure
Aroostook County—Con.											
Wallagrass town	215	2.59	0.41	10	43	90.7	2.48	0.56	12	-	9.5
Washburn town	694	2.42	0.41	34	140	84.6	2.18	0.49	36	7	29.1
Westfield town	221	2.44	0.44	15	37	76.2	1.74	0.36	2	4	-
Westmanland town	34	2.06	0.35	5	4	90.6	3.00	0.50	-	-	-
Weston town	84	2.38	0.43	6	6	81.7	2.15	0.55	2	-	-
Winterville plantation	82	2.37	0.47	7	15	88.6	2.67	0.57	2	-	-
Woodland town	528	2.66	0.47	27	87	76.7	2.62	0.57	16	8	-
Cumberland County	107 989	2.61	0.40	7 397	9 334	87.4	1.91	0.46	13 900	625	39.6
Baldwin town	493	2.69	0.42	25	74	82.8	2.13	0.44	17	5	-
Bridgton town	1 924	2.52	0.39	164	167	88.9	2.44	0.53	178	16	20.5
Bridgton CDP	954	2.45	0.36	25	110	90.4	2.61	0.59	129	7	26.1
Brunswick town	8 150	2.49	0.40	563	678	73.0	2.09	0.49	1 160	73	31.1
Brunswick CDP	5 879	2.45	0.39	388	549	70.8	1.86	0.46	914	73	35.4
Brunswick Station CDP	354	3.12	0.54	-	-	75.8	3.12	0.64	143	-	17.8
Cape Elizabeth town	3 488	2.67	0.36	274	410	97.5	1.84	0.38	169	-	28.4
Casco town	1 327	2.62	0.44	128	87	84.5	2.37	0.53	89	3	10.9
Cumberland town	2 548	2.87	0.40	188	297	98.3	2.12	0.38	56	22	-
Cumberland Center CDP	899	3.00	0.42	57	123	98.2	1.70	0.36	15	-	-
Falmouth town	3 948	2.67	0.37	354	387	96.0	2.00	0.46	209	-	38.4
Falmouth Foreside CDP	754	2.47	0.35	50	48	96.8	1.64	0.38	30	-	11.9
Freeport town	3 065	2.57	0.41	182	244	85.6	2.20	0.51	195	18	22.7
Freeport CDP	811	2.01	0.34	24	82	82.4	2.03	0.51	137	-	40.3
Frye Island town	-	-	(X)	-	-	(X)	-	(X)	-	-	(X)
Gorham town	4 875	2.84	0.44	386	425	88.6	1.96	0.46	343	22	29.8
Gorham CDP	1 357	2.51	0.39	97	160	88.5	1.91	0.48	188	-	48.4
Little Falls-South Windham CDP (part)	244	2.78	0.44	11	34	95.0	1.74	0.43	7	7	-
Gray town	2 637	2.76	0.44	212	161	87.1	1.88	0.40	223	-	15.1
Harpswell town	2 340	2.29	0.37	192	209	90.5	2.02	0.44	207	-	8.9
Harrison town	920	2.53	0.42	68	57	84.0	2.42	0.49	40	4	1.6
Long Island town	87	2.18	0.37	-	9	100.0	2.62	0.51	11	-	-
Naples town	1 297	2.45	0.42	72	104	86.5	2.84	0.54	90	12	3.3
New Gloucester town	1 761	2.89	0.47	209	83	81.3	1.62	0.37	97	-	-
North Yarmouth town	1 118	2.98	0.45	88	115	95.5	1.79	0.37	43	8	-
Portland city	29 715	2.43	0.38	1 275	2 330	79.5	1.82	0.47	6 949	237	52.3
Pownal town	565	2.61	0.40	44	53	98.8	2.85	0.56	3	5	-
Raymond town	1 616	2.80	0.43	227	80	96.5	1.72	0.38	123	-	16.3
Scarborough town	6 462	2.73	0.41	532	482	93.5	1.96	0.39	583	17	26.6
Scarborough CDP	1 667	2.64	0.45	192	51	85.4	1.76	0.36	126	-	53.5
Sebago town	584	2.50	0.40	29	57	89.0	2.18	0.43	20	3	2.4
South Portland city	10 047	2.51	0.40	616	1 258	90.1	1.84	0.45	1 136	67	38.9
Standish town	3 205	2.70	0.43	400	162	87.3	2.82	0.59	142	-	5.6
Westbrook city	6 863	2.55	0.42	409	745	81.8	1.99	0.48	942	91	35.6
Windham town	5 522	2.77	0.45	549	397	92.3	1.78	0.39	358	7	14.6
Little Falls-South Windham CDP (part)	196	2.35	0.36	-	29	84.6	1.55	0.32	7	-	43.3
North Windham CDP	1 786	2.80	0.45	167	127	96.0	1.81	0.44	118	-	10.5
Yarmouth town	3 432	2.73	0.38	211	263	95.8	1.61	0.39	517	15	37.0
Yarmouth CDP	1 365	2.97	0.41	89	129	92.8	1.52	0.41	165	8	36.4
Franklin County	11 806	2.51	0.41	735	1 281	83.0	2.06	0.48	1 175	98	27.0
Avon town	197	2.50	0.44	15	30	78.9	2.47	0.50	10	5	-
Carrabassett Valley town	157	2.60	0.41	14	2	93.7	1.50	0.36	16	-	13.3
Carthage town	200	2.58	0.48	13	25	77.5	2.00	0.46	2	-	-
Chesterville town	467	2.54	0.45	33	31	70.5	2.26	0.45	13	-	-
Coplin plantation	73	2.44	0.44	5	8	96.8	2.30	0.55	5	-	-
Dallas plantation	106	2.32	0.40	5	11	98.0	2.50	0.40	6	-	-
East Central Franklin UT	208	2.53	0.44	13	10	87.6	2.16	0.48	13	-	-
Eustis town	295	2.31	0.45	7	21	93.8	2.24	0.49	58	3	29.9
Farmington town	2 813	2.55	0.41	262	194	79.2	1.80	0.48	511	36	45.9
Farmington CDP	1 615	2.34	0.36	110	76	77.6	1.70	0.47	459	9	54.6
Industry town	306	2.62	0.45	22	46	84.4	2.30	0.51	11	-	-
Jay town	2 019	2.53	0.41	72	304	80.3	2.18	0.47	122	21	18.5
Chisholm CDP	644	2.22	0.36	-	147	85.5	2.14	0.50	68	15	34.4
Kingfield town	465	2.62	0.42	16	61	87.0	1.82	0.42	59	2	11.9
Madrid town	66	2.22	0.39	3	10	76.4	2.09	0.49	2	-	-
New Sharon town	518	2.61	0.43	26	56	87.7	1.66	0.30	25	3	-
New Vineyard town	279	2.66	0.47	24	34	87.4	2.15	0.41	10	2	-
North Franklin UT	24	1.73	0.32	-	2	86.4	1.00	0.20	-	-	-
Phillips town	432	2.41	0.40	26	58	84.0	2.46	0.47	18	5	3.5
Rangeley town	452	2.40	0.37	17	60	96.4	2.08	0.46	61	3	20.5
Rangeley plantation	60	2.00	0.41	6	5	100.0	-	(X)	-	-	(X)
Sandy River plantation	38	2.10	0.36	-	2	80.6	1.86	0.27	2	-	-
South Franklin UT	26	2.71	0.59	-	2	79.2	4.50	0.90	2	-	-
Strong town	498	2.42	0.39	31	80	82.3	2.81	0.63	33	3	19.8
Temple town	233	2.55	0.43	15	19	84.3	1.83	0.34	8	2	-
Weld town	174	2.44	0.43	14	13	88.4	2.04	0.43	-	2	-
West Central Franklin UT	-	-	(X)	-	-	(X)	-	(X)	-	-	(X)
Wilton town	1 667	2.47	0.39	96	194	83.2	2.49	0.57	182	11	15.7
Wilton CDP	916	2.35	0.34	48	101	86.1	2.22	0.54	144	-	19.5
Wyman UT	33	1.75	0.31	-	3	81.3	2.06	0.58	6	-	11.8
Hancock County	21 864	2.41	0.40	1 474	2 368	85.2	2.00	0.45	2 051	161	19.5
Amherst town	109	2.15	0.41	4	10	89.7	1.08	0.24	-	2	-
Aurora town	48	2.32	0.39	5	6	94.6	2.18	0.35	5	2	-
Bar Harbor town	2 142	2.32	0.37	167	240	93.6	1.90	0.48	313	11	28.6
Bar Harbor CDP	1 211	2.33	0.34	11	141	96.3	1.80	0.47	239	11	36.2
Blue Hill town	1 074	2.26	0.37	65	104	88.1	2.12	0.46	101	4	30.6
Brooklin town	375	2.24	0.37	35	35	89.3	2.48	0.50	19	4	-
Brooksville town	412	2.32	0.38	24	58	89.6	1.52	0.29	15	3	-
Bucksport town	2 049	2.42	0.39	95	252	87.3	2.25	0.49	225	12	38.7
Bucksport CDP	1 293	2.33	0.37	82	181	90.1	2.19	0.50	177	6	49.4
Castine town	372	2.24	0.31	18	40	93.2	1.98	0.38	52	-	12.1
Central Hancock UT	66	2.44	0.53	14	10	54.5	1.73	0.44	-	2	-
Cranberry Isles town	60	2.19	0.35	3	19	100.0	1.92	0.38	4	3	-
Dedham town	562	2.57	0.43	22	41	90.7	2.24	0.50	30	4	-
Deer Isle town	779	2.45	0.42	40	130	85.2	1.93	0.44	46	10	22.4

Table 23. **Owner and Renter Household Characteristics: 2000**—Con.

[Data based on a sample (except Tables 65-68). For information on confidentiality protection, coverage, sampling error, and nonsampling error, see Appendix G.
For location of definitions, see "How to Use This Census Report"]

State County County Subdivision Place	Occupied housing units	Owner-occupied housing units: Average household size	Occupants per room	Year householder moved into unit: 1999 to March 2000	1969 or earlier	Percent 1 unit, detached or attached	Renter-occupied housing units: Average household size	Occupants per room	Year householder moved into unit: 1999 to March 2000	1969 or earlier	Percent 5 or more units in structure
Hancock County—Con.											
Eastbrook town	157	2.32	0.44	23	10	75.0	2.76	0.59	11	-	-
East Hancock UT	31	2.41	0.47	6	5	100.0	1.00	0.25	-	-	-
Ellsworth city	2 755	2.51	0.42	344	256	82.9	1.72	0.43	313	31	26.9
Franklin town	579	2.50	0.44	22	43	71.9	1.78	0.40	57	-	18.7
Frenchboro town	16	2.00	0.39	2	2	100.0	0.67	0.13	-	-	-
Gouldsboro town	801	2.39	0.40	41	90	81.8	2.26	0.46	72	6	3.9
Great Pond town	19	2.21	0.39	-	2	100.0	-	(X)	-	-	(X)
Hancock town	927	2.26	0.40	66	63	67.2	2.52	0.54	76	1	1.7
Lamoine town	605	2.49	0.41	36	59	86.8	2.37	0.47	28	2	-
Mariaville town	143	2.60	0.48	13	17	86.4	2.84	0.58	9	-	-
Mount Desert town	962	2.40	0.38	32	145	90.3	1.68	0.33	85	20	6.7
Northwest Hancock UT	-	-	(X)	-	-	(X)	-	(X)	-	-	(X)
Orland town	881	2.44	0.41	52	109	87.0	2.27	0.50	58	5	1.4
Osborn town	28	2.93	0.54	-	2	85.7	-	(X)	-	-	(X)
Otis town	231	2.35	0.42	28	31	90.7	2.58	0.54	12	2	-
Penobscot town	533	2.36	0.39	29	61	86.3	2.38	0.53	26	-	-
Sedgwick town	466	2.42	0.40	18	54	82.1	1.95	0.45	22	3	21.3
Sorrento town	130	2.18	0.39	5	17	84.2	2.25	0.39	-	-	-
Southwest Harbor town	899	2.36	0.39	57	54	88.5	1.75	0.41	99	13	28.7
Stonington town	504	2.34	0.43	22	96	83.0	1.73	0.39	42	6	12.4
Sullivan town	478	2.51	0.43	33	58	77.2	2.42	0.51	34	4	-
Surry town	551	2.56	0.44	42	55	84.2	2.04	0.44	39	2	3.2
Swans Island town	143	2.63	0.42	10	28	85.2	1.51	0.38	12	-	28.6
Tremont town	663	2.37	0.41	26	56	86.0	2.06	0.48	64	-	11.9
Trenton town	574	2.58	0.45	44	30	83.1	1.76	0.42	43	2	21.2
Verona town	222	2.48	0.43	20	41	87.2	1.95	0.37	-	7	-
Waltham town	116	2.79	0.50	-	8	75.6	3.42	0.61	19	-	-
Winter Harbor town	402	2.40	0.43	11	31	81.1	2.33	0.52	120	-	8.3
Kennebec County	47 683	2.55	0.42	2 473	5 376	81.0	1.96	0.45	5 414	304	32.7
Albion town	716	2.67	0.46	49	62	80.3	2.67	0.52	30	6	-
Augusta city	8 565	2.33	0.38	317	1 110	78.5	1.82	0.44	1 645	90	46.0
Belgrade town	1 178	2.60	0.42	58	116	89.1	2.06	0.46	65	-	14.1
Benton town	1 013	2.56	0.45	59	124	77.0	2.29	0.46	72	11	4.5
Chelsea town	956	2.61	0.44	38	113	77.2	2.25	0.49	67	5	6.3
China town	1 549	2.74	0.44	164	123	86.8	2.20	0.44	110	15	2.8
Clinton town	1 278	2.62	0.47	90	106	71.4	2.54	0.56	88	11	12.8
Clinton CDP	515	2.55	0.44	44	60	65.6	2.25	0.54	36	11	16.2
Farmingdale town	1 212	2.33	0.38	63	158	79.8	2.06	0.50	145	-	48.7
Farmingdale CDP	870	2.23	0.35	46	100	83.9	2.02	0.51	123	-	54.1
Fayette town	417	2.47	0.44	42	27	81.4	2.80	0.51	18	7	-
Gardiner city	2 508	2.58	0.39	108	322	80.7	2.11	0.50	417	19	32.1
Hallowell city	1 145	2.55	0.37	26	142	89.4	1.40	0.37	181	-	46.7
Litchfield town	1 190	2.67	0.47	101	59	76.2	2.15	0.47	44	-	-
Manchester town	977	2.60	0.40	88	92	90.7	2.03	0.49	23	-	35.7
Monmouth town	1 435	2.58	0.42	84	89	79.0	2.92	0.59	78	-	22.8
Mount Vernon town	603	2.57	0.43	36	50	84.8	2.23	0.45	33	3	6.0
Oakland town	2 352	2.70	0.47	116	296	73.2	1.93	0.42	176	12	17.8
Oakland CDP	1 159	2.69	0.47	44	169	66.1	1.82	0.41	141	12	23.0
Pittston town	1 002	2.45	0.41	59	103	77.7	2.79	0.55	54	-	-
Randolph town	840	2.48	0.42	33	106	76.1	2.05	0.50	91	-	40.1
Randolph CDP	840	2.48	0.42	33	106	76.1	2.05	0.50	91	-	40.1
Readfield town	867	2.84	0.44	84	66	93.5	1.84	0.34	59	5	-
Rome town	388	2.60	0.42	16	12	76.2	1.93	0.37	20	2	15.9
Sidney town	1 314	2.73	0.45	97	107	79.7	2.18	0.50	57	4	22.4
Unity UT	18	2.43	0.40	2	2	64.3	1.75	0.35	2	-	-
Vassalboro town	1 549	2.68	0.42	94	174	79.0	2.30	0.51	147	6	15.3
Vienna town	212	2.59	0.40	8	32	93.5	1.81	0.41	5	2	-
Waterville city	6 218	2.40	0.38	210	819	79.8	1.87	0.44	1 280	37	34.6
Wayne town	465	2.46	0.38	25	52	94.1	1.92	0.36	8	9	5.1
West Gardiner town	1 107	2.69	0.44	40	122	87.1	2.35	0.51	64	-	6.1
Windsor town	846	2.70	0.46	46	96	71.3	2.07	0.43	40	4	5.8
Winslow town	3 268	2.52	0.42	137	456	83.7	1.86	0.45	215	17	25.5
Winslow CDP	3 268	2.52	0.42	137	456	83.7	1.86	0.45	215	17	25.5
Winthrop town	2 495	2.56	0.41	183	240	87.5	1.96	0.46	180	39	33.5
Winthrop CDP	1 217	2.51	0.38	82	140	90.3	1.76	0.42	116	30	44.0
Knox County	16 608	2.40	0.38	1 091	1 761	87.8	2.04	0.46	1 688	90	21.3
Appleton town	480	2.63	0.45	50	46	83.9	2.81	0.59	18	-	-
Camden town	2 390	2.21	0.33	196	231	88.1	1.88	0.46	279	-	25.0
Camden CDP	1 828	2.26	0.33	115	177	89.1	1.87	0.45	264	-	26.7
Criehaven UT	-	-	(X)	-	-	(X)	-	(X)	-	-	(X)
Cushing town	541	2.50	0.42	46	58	81.4	1.96	0.38	21	2	-
Friendship town	508	2.38	0.38	44	82	88.6	2.30	0.48	25	2	2.5
Hope town	513	2.62	0.43	32	32	87.7	2.04	0.42	24	4	-
Isle au Haut town	32	2.65	0.53	-	4	100.0	2.00	0.44	3	-	-
Matinicus Isle plantation	26	2.04	0.31	-	4	100.0	1.00	0.17	-	2	-
North Haven town	163	2.60	0.43	5	27	94.9	1.83	0.34	12	2	-
Owls Head town	723	2.24	0.36	51	96	92.9	1.99	0.39	55	5	2.3
Rockland city	3 434	2.32	0.37	125	385	86.1	1.95	0.47	640	43	29.9
Rockport town	1 373	2.47	0.39	85	95	94.7	1.80	0.37	136	6	6.8
St. George town	1 119	2.25	0.37	71	127	89.8	2.60	0.47	70	11	-
South Thomaston town	594	2.39	0.38	46	75	89.0	2.34	0.44	41	-	-
Thomaston town	1 436	2.44	0.37	73	166	89.1	2.03	0.48	150	3	38.5
Thomaston CDP	1 038	2.54	0.37	52	122	94.1	1.99	0.48	129	3	42.8
Union town	863	2.55	0.40	50	96	88.5	2.32	0.53	59	6	29.3
Vinalhaven town	549	2.39	0.40	16	93	97.6	1.77	0.40	39	4	18.2
Warren town	1 346	2.60	0.44	169	110	78.1	2.61	0.56	100	-	-
Washington town	518	2.52	0.43	32	34	82.4	2.67	0.55	16	-	-
Lincoln County	14 158	2.39	0.39	950	1 516	84.1	2.14	0.47	973	55	13.5
Alna town	270	2.54	0.41	16	31	90.0	2.48	0.43	11	-	-
Boothbay town	1 261	2.31	0.36	100	136	90.3	2.59	0.57	47	4	-
Boothbay Harbor town	1 097	2.21	0.35	34	168	87.8	1.67	0.38	122	5	30.2
Boothbay Harbor CDP	643	2.25	0.35	15	97	88.2	1.79	0.42	117	5	23.7
Bremen town	329	2.36	0.38	22	47	90.1	2.62	0.58	13	-	-

Table 23. **Owner and Renter Household Characteristics: 2000**—Con.

[Data based on a sample (except Tables 65-68). For information on confidentiality protection, coverage, sampling error, and nonsampling error, see Appendix G.
For location of definitions, see "How to Use This Census Report"]

State County County Subdivision Place	Occupied housing units	Owner-occupied housing units: Average household size	Occupants per room	Year householder moved into unit: 1999 to March 2000	1969 or earlier	Percent 1 unit, detached or attached	Renter-occupied housing units: Average household size	Occupants per room	Year householder moved into unit: 1999 to March 2000	1969 or earlier	Percent 5 or more units in structure
Lincoln County—Con.											
Bristol town	1 201	2.19	0.36	56	158	86.7	2.14	0.43	58	-	2.7
Damariscotta town	942	2.25	0.38	69	79	77.8	1.57	0.44	150	4	35.7
Damariscotta-Newcastle CDP (part)	536	2.16	0.34	30	43	85.5	1.47	0.44	111	-	46.3
Dresden town	643	2.52	0.41	65	62	78.7	2.64	0.50	32	-	-
Edgecomb town	466	2.45	0.39	23	65	88.9	1.58	0.36	12	2	-
Hibberts gore	2	1.00	0.25	-	-	100.0	-	(X)	-	-	(X)
Jefferson town	939	2.50	0.42	71	90	87.7	2.62	0.60	56	-	-
Monhegan plantation	47	2.00	0.33	2	6	75.9	1.17	0.30	10	-	-
Newcastle town	720	2.37	0.36	38	88	92.2	2.39	0.50	46	-	11.9
Damariscotta-Newcastle CDP (part)	289	2.28	0.33	24	36	93.2	2.21	0.49	28	-	20.6
Nobleboro town	678	2.46	0.39	39	62	88.0	1.98	0.39	32	2	4.2
Somerville town	202	2.53	0.46	23	15	77.5	2.80	0.69	3	-	-
South Bristol town	408	2.24	0.34	27	60	95.6	1.96	0.33	10	2	-
Southport town	332	2.05	0.32	13	48	95.5	1.98	0.37	11	2	-
Waldoboro town	1 983	2.53	0.42	152	123	76.4	2.07	0.49	119	16	18.4
Waldoboro CDP	569	2.07	0.32	50	49	77.7	1.73	0.48	69	-	32.2
Westport town	317	2.25	0.35	22	21	88.4	2.79	0.58	20	-	-
Whitefield town	849	2.67	0.45	33	99	75.6	2.29	0.45	56	11	-
Wiscasset town	1 472	2.40	0.39	145	158	76.3	2.54	0.56	165	7	12.3
Wiscasset CDP	494	2.14	0.32	21	105	89.0	2.16	0.54	51	7	32.1
Oxford County	22 314	2.52	0.42	1 242	2 799	80.8	2.07	0.44	1 787	288	23.8
Andover town	347	2.55	0.41	10	55	84.6	1.80	0.33	14	5	-
Bethel town	1 036	2.29	0.35	50	144	89.3	2.46	0.52	134	12	29.0
Brownfield town	512	2.37	0.42	30	54	84.3	3.04	0.63	14	4	-
Buckfield town	668	2.77	0.46	47	54	78.4	1.60	0.38	33	5	15.9
Byron town	40	2.24	0.40	8	4	94.6	1.00	0.25	-	-	-
Canton town	400	2.74	0.46	18	42	67.6	1.90	0.41	29	4	7.4
Denmark town	417	2.27	0.37	39	24	89.0	3.38	0.62	16	4	3.8
Dixfield town	1 011	2.67	0.43	53	165	83.7	1.72	0.38	58	5	28.2
Dixfield CDP	525	2.63	0.40	18	106	83.9	1.22	0.29	27	-	33.6
Fryeburg town	1 245	2.53	0.40	105	211	83.8	1.97	0.44	95	14	21.7
Fryeburg CDP	638	2.34	0.36	42	106	84.7	1.93	0.45	73	-	27.0
Gilead town	72	2.26	0.42	3	5	79.2	2.47	0.64	4	-	10.5
Greenwood town	334	2.46	0.41	16	40	83.2	2.40	0.51	10	6	4.8
Hanover town	107	2.32	0.35	7	25	82.2	1.88	0.37	4	-	-
Hartford town	364	2.65	0.45	11	27	69.9	2.55	0.57	7	2	-
Hebron town	389	3.02	0.50	16	39	82.9	1.34	0.25	18	-	15.1
Hiram town	534	2.66	0.44	19	55	86.3	2.71	0.52	41	3	-
Lincoln plantation	20	1.70	0.27	-	6	90.0	-	(X)	-	-	(X)
Lovell town	400	2.59	0.42	27	39	91.8	1.73	0.32	15	3	-
Magalloway plantation	17	1.65	0.29	2	4	82.4	-	(X)	-	-	(X)
Mexico town	1 298	2.60	0.44	85	238	78.8	1.49	0.33	105	29	20.9
Mexico CDP (part)	830	2.49	0.42	53	155	76.4	1.42	0.31	89	22	13.7
Milton UT	44	2.47	0.49	-	3	65.8	4.50	0.79	2	-	-
Newry town	157	2.47	0.39	2	12	94.1	2.14	0.56	14	-	-
North Oxford UT	7	1.86	0.27	-	-	100.0	-	(X)	-	-	(X)
Norway town	1 972	2.45	0.42	107	186	75.1	1.92	0.42	216	20	25.8
Norway CDP	1 155	2.36	0.40	36	98	62.0	1.84	0.41	186	6	30.1
Otisfield town	596	2.55	0.43	59	26	79.8	3.58	0.62	10	2	-
Oxford town	1 486	2.60	0.46	136	105	63.0	2.99	0.63	102	23	24.8
Oxford CDP	482	2.70	0.45	35	30	54.2	3.68	0.66	29	17	-
Paris town	1 975	2.55	0.42	86	253	76.4	1.80	0.42	236	12	32.5
South Paris CDP	975	2.68	0.40	36	98	79.7	1.75	0.43	154	12	35.8
Peru town	590	2.57	0.43	22	110	84.5	2.57	0.49	20	8	-
Porter town	562	2.61	0.42	26	75	83.3	2.32	0.43	30	5	2.0
Roxbury town	175	2.49	0.44	15	29	92.9	1.65	0.30	7	3	-
Rumford town	2 876	2.36	0.37	100	435	87.3	1.98	0.42	378	98	37.8
Mexico CDP (part)	-	-	(X)	-	-	(X)	-	(X)	-	-	(X)
Rumford CDP	2 202	2.24	0.35	57	293	84.1	1.94	0.43	364	77	41.1
South Oxford UT	208	2.56	0.45	14	10	79.3	2.24	0.49	16	-	-
Stoneham town	112	2.41	0.44	16	16	88.2	2.50	0.50	4	-	-
Stow town	100	2.44	0.42	2	21	76.4	2.64	0.52	4	-	-
Sumner town	325	2.54	0.42	21	40	89.4	3.27	0.65	9	4	-
Sweden town	120	2.72	0.49	14	6	81.3	1.92	0.38	7	4	-
Upton town	32	1.69	0.38	2	-	100.0	1.83	0.39	-	-	-
Waterford town	595	2.46	0.39	23	73	77.8	2.26	0.52	43	3	14.8
West Paris town	646	2.47	0.41	21	82	80.3	2.61	0.56	64	4	16.5
Woodstock town	525	2.49	0.41	30	86	84.7	2.32	0.45	28	6	3.7
Penobscot County	58 096	2.57	0.42	3 286	5 796	79.3	1.96	0.47	7 636	322	30.0
Alton town	309	2.81	0.50	18	25	57.4	2.00	0.41	16	-	-
Argyle UT	95	2.41	0.49	15	6	77.4	4.00	0.80	-	-	-
Bangor city	13 713	2.48	0.38	574	880	80.0	1.79	0.45	3 195	55	39.5
Bradford town	434	2.83	0.48	35	26	77.5	2.27	0.52	29	2	9.5
Bradley town	514	2.54	0.44	31	63	70.1	1.89	0.47	40	-	7.3
Brewer city	3 844	2.55	0.39	232	400	88.7	1.90	0.46	610	29	25.6
Burlington town	142	2.70	0.46	5	12	78.2	2.72	0.60	4	-	-
Carmel town	932	2.57	0.44	98	107	71.6	2.77	0.56	41	6	-
Carroll plantation	54	2.38	0.40	5	10	80.8	1.50	0.21	-	2	-
Charleston town	431	2.68	0.45	24	21	73.6	2.51	0.52	41	-	15.2
Chester town	205	2.77	0.49	11	24	69.6	2.08	0.48	7	2	8.3
Clifton town	308	2.58	0.47	26	12	74.6	1.91	0.44	23	-	4.5
Corinna town	842	2.47	0.42	43	124	79.5	2.93	0.64	70	-	11.7
Corinth town	959	2.65	0.46	85	72	63.8	2.38	0.53	88	-	14.5
Dexter town	1 615	2.52	0.42	84	249	76.0	1.96	0.42	208	13	15.5
Dexter CDP	972	2.35	0.37	50	175	79.5	1.96	0.41	170	6	16.0
Dixmont town	411	2.57	0.43	43	32	82.2	2.71	0.58	16	-	-
Drew plantation	20	4.23	0.63	-	2	84.6	2.29	0.48	-	2	-
East Central Penobscot UT	119	2.54	0.48	4	9	74.3	2.11	0.41	9	-	-
East Millinocket town	780	2.46	0.39	25	197	91.6	1.97	0.45	72	-	4.9
East Millinocket CDP	734	2.44	0.39	22	197	93.3	1.95	0.45	69	-	4.9
Eddington town	820	2.56	0.42	59	82	80.1	1.96	0.43	49	2	15.8
Edinburg town	44	2.34	0.42	-	1	75.6	2.00	0.40	-	-	-
Enfield town	612	2.64	0.47	43	51	74.7	2.63	0.57	35	4	4.3
Etna town	392	2.61	0.45	25	24	66.6	2.28	0.48	7	-	-

Table 23. **Owner and Renter Household Characteristics: 2000**—Con.

[Data based on a sample (except Tables 65-68). For information on confidentiality protection, coverage, sampling error, and nonsampling error, see Appendix G. For location of definitions, see "How to Use This Census Report"]

State County County Subdivision Place	Occupied housing units	Owner-occupied housing units: Average household size	Occupants per room	Year householder moved into unit: 1999 to March 2000	1969 or earlier	Percent 1 unit, detached or attached	Renter-occupied housing units: Average household size	Occupants per room	Year householder moved into unit: 1999 to March 2000	1969 or earlier	Percent 5 or more units in structure
Penobscot County—Con.											
Exeter town	389	2.54	0.42	32	34	76.1	2.84	0.51	9	2	-
Garland town	379	2.55	0.43	18	41	68.2	3.30	0.64	9	-	15.2
Glenburn town	1 479	2.67	0.45	106	33	67.5	2.74	0.54	42	-	20.5
Greenbush town	520	2.80	0.52	24	25	61.4	2.25	0.46	24	-	-
Hampden town	2 433	2.82	0.42	228	218	94.4	1.77	0.44	188	21	26.2
Hampden CDP	1 644	2.75	0.40	133	173	93.1	1.65	0.42	155	21	31.2
Hermon town	1 666	2.70	0.44	108	128	80.1	2.44	0.53	133	6	12.4
Holden town	1 153	2.59	0.42	114	56	78.3	1.43	0.34	62	-	29.1
Howland town	559	2.60	0.46	18	87	83.0	1.88	0.43	58	4	13.3
Howland CDP	504	2.53	0.44	16	81	81.8	1.88	0.43	58	4	13.3
Hudson town	508	2.71	0.50	53	21	70.6	2.98	0.60	23	-	-
Kenduskeag town	470	2.51	0.45	32	28	61.7	2.35	0.47	18	2	-
Kingman UT	85	2.20	0.40	-	20	75.9	2.17	0.33	-	-	-
Lagrange town	286	2.66	0.48	24	15	61.6	2.37	0.58	33	-	38.7
Lakeville town	32	1.75	0.39	2	2	100.0	2.00	0.57	-	-	-
Lee town	299	2.80	0.48	11	47	77.1	2.92	0.56	5	-	-
Levant town	784	2.86	0.49	71	64	67.9	2.09	0.44	43	3	5.6
Lincoln town	2 108	2.49	0.42	104	345	86.7	2.25	0.51	184	20	30.0
Lincoln CDP	1 187	2.32	0.38	49	232	87.7	2.25	0.54	135	20	38.6
Lowell town	123	2.31	0.42	9	15	72.6	2.50	0.50	4	-	-
Mattawamkeag town	340	2.46	0.43	14	50	79.3	2.43	0.55	22	7	17.1
Maxfield town	33	2.26	0.40	-	5	71.0	2.00	0.40	-	2	-
Medway town	587	2.63	0.47	16	85	65.8	2.03	0.43	26	5	11.5
Milford town	1 180	2.54	0.45	79	93	65.8	2.33	0.53	134	-	18.3
Milford CDP	908	2.43	0.42	51	86	66.3	2.33	0.53	115	-	20.4
Millinocket town	2 295	2.33	0.39	29	522	83.8	2.02	0.45	143	45	16.8
Millinocket CDP	2 284	2.33	0.39	29	514	83.7	2.02	0.45	143	45	16.8
Mount Chase town	105	2.41	0.38	2	19	94.6	2.00	0.38	3	-	-
Newburgh town	557	2.64	0.43	28	52	85.3	1.78	0.49	24	4	16.9
Newport town	1 269	2.61	0.44	98	107	71.0	1.76	0.40	128	13	27.2
Newport CDP	795	2.62	0.42	81	69	64.8	1.79	0.43	108	7	33.6
North Penobscot UT	207	2.26	0.42	18	13	81.2	1.94	0.37	7	2	-
Old Town city	3 425	2.49	0.40	157	454	82.5	2.02	0.50	691	22	35.8
Orono town	2 691	2.43	0.35	112	246	87.1	2.04	0.52	751	11	37.3
Orono CDP	2 361	2.43	0.34	65	186	89.3	1.99	0.52	720	11	39.3
Orrington town	1 394	2.62	0.44	97	135	94.3	2.04	0.41	87	5	13.0
Passadumkeag town	174	2.63	0.45	5	29	85.5	1.76	0.38	9	-	44.8
Patten town	468	2.46	0.42	17	81	85.1	1.84	0.44	45	3	14.4
Penobscot Indian Island Reservation	215	2.90	0.53	23	19	85.6	2.19	0.48	31	-	26.7
Plymouth town	469	2.59	0.47	27	37	74.6	3.23	0.60	31	2	-
Prentiss UT	87	2.83	0.53	8	7	63.9	2.00	0.50	-	-	-
Seboeis plantation	16	2.19	0.33	4	-	87.5	-	(X)	-	-	(X)
Springfield town	150	2.49	0.45	8	28	80.0	2.75	0.43	5	9	-
Stacyville town	161	2.40	0.43	7	27	73.5	2.32	0.53	12	-	-
Stetson town	383	2.49	0.44	32	24	74.5	2.95	0.59	14	5	3.4
Twombly UT	-	-	(X)	-	-	(X)	-	(X)	-	-	(X)
Veazie town	722	2.59	0.39	50	111	79.7	1.72	0.43	67	10	37.8
Webster plantation	29	2.68	0.53	3	2	71.4	3.00	0.50	-	-	-
Whitney UT	-	-	(X)	-	-	(X)	-	(X)	-	-	(X)
Winn town	172	2.52	0.42	2	34	81.9	2.04	0.49	8	2	-
Woodville town	99	2.56	0.47	11	8	79.1	2.50	0.54	3	-	-
Piscataquis County	7 278	2.42	0.41	431	1 079	86.4	2.05	0.44	556	63	20.3
Abbot town	271	2.33	0.41	4	32	85.2	2.19	0.52	13	2	25.9
Atkinson town	145	2.31	0.42	7	12	81.2	2.14	0.65	2	-	-
Beaver Cove town	51	1.78	0.35	8	-	100.0	-	(X)	-	-	(X)
Blanchard UT	45	1.73	0.31	-	11	100.0	1.75	0.40	-	-	-
Bowerbank town	48	2.23	0.38	7	2	87.5	-	(X)	-	-	(X)
Brownville town	560	2.32	0.39	35	123	90.8	2.01	0.40	30	4	4.2
Dover-Foxcroft town	1 658	2.48	0.40	81	277	81.7	2.32	0.48	154	5	5.9
Dover-Foxcroft CDP	1 058	2.42	0.37	19	180	80.6	1.90	0.42	129	5	7.1
Greenville town	733	2.35	0.39	52	107	90.1	1.86	0.44	70	10	30.0
Greenville CDP	600	2.38	0.38	37	97	88.7	1.80	0.43	56	5	32.0
Guilford town	652	2.52	0.41	48	105	84.8	1.87	0.43	88	4	53.2
Guilford CDP	409	2.64	0.41	34	67	84.1	1.71	0.42	73	4	60.4
Kingsbury plantation	-	-	(X)	-	-	(X)	-	(X)	-	-	(X)
Lake View plantation	20	1.45	0.39	2	2	100.0	-	(X)	-	-	(X)
Medford town	73	2.52	0.44	13	4	85.1	3.67	0.85	2	-	-
Milo town	1 036	2.49	0.42	71	151	83.6	1.83	0.40	78	7	34.7
Milo CDP	852	2.48	0.40	56	127	85.9	1.85	0.41	73	7	37.3
Monson town	292	2.41	0.40	23	40	93.1	1.60	0.34	26	2	43.3
Northeast Piscataquis UT	143	2.44	0.48	-	14	93.0	1.20	0.30	-	3	-
Northwest Piscataquis UT	82	2.32	0.43	-	7	87.2	1.46	0.31	20	3	5.7
Parkman town	322	2.69	0.50	21	15	86.4	1.89	0.44	4	3	-
Sangerville town	554	2.30	0.39	13	93	89.0	2.27	0.49	42	10	-
Sebec town	250	2.43	0.41	24	26	89.6	2.75	0.52	11	4	7.1
Shirley town	89	2.30	0.38	10	9	87.3	3.40	0.59	5	2	-
Southeast Piscataquis UT	87	2.85	0.50	6	13	77.3	2.08	0.38	2	2	-
Wellington town	109	2.11	0.37	6	28	92.7	3.00	0.65	5	2	-
Willimantic town	58	2.22	0.41	-	8	90.0	3.50	0.64	4	-	-
Sagadahoc County	14 117	2.58	0.41	907	1 267	85.5	2.20	0.49	1 764	72	26.2
Arrowsic town	211	2.35	0.38	14	21	93.2	2.52	0.42	4	1	-
Bath city	4 042	2.52	0.37	172	420	90.0	1.95	0.46	794	21	37.1
Bowdoin town	980	2.67	0.45	64	80	70.2	3.43	0.75	37	-	3.5
Bowdoinham town	1 034	2.51	0.39	72	65	81.7	2.74	0.59	72	4	30.9
Georgetown town	426	2.39	0.41	34	27	92.8	2.16	0.43	36	2	7.7
Perkins UT	-	-	(X)	-	-	(X)	-	(X)	-	-	(X)
Phippsburg town	857	2.50	0.42	60	85	85.0	2.21	0.45	33	9	3.4
Richmond town	1 290	2.73	0.44	84	121	81.9	1.94	0.46	154	22	21.7
Richmond CDP	787	2.68	0.40	50	78	86.0	1.92	0.48	142	8	25.5
Topsham town	3 424	2.61	0.41	291	253	87.9	2.63	0.57	473	11	17.0
Topsham CDP	2 391	2.63	0.41	205	210	91.2	2.51	0.56	337	11	18.0
West Bath town	752	2.49	0.40	45	63	90.3	1.95	0.43	79	2	32.0
Woolwich town	1 101	2.71	0.43	71	132	83.6	1.61	0.34	82	-	2.6

Table 23. **Owner and Renter Household Characteristics: 2000**—Con.

[Data based on a sample (except Tables 65-68). For information on confidentiality protection, coverage, sampling error, and nonsampling error, see Appendix G.
For location of definitions, see "How to Use This Census Report"]

State County County Subdivision Place	Occupied housing units	Owner-occupied housing units: Average household size	Occupants per room	Year householder moved into unit: 1999 to March 2000	1969 or earlier	Percent 1 unit, detached or attached	Renter-occupied housing units: Average household size	Occupants per room	Year householder moved into unit: 1999 to March 2000	1969 or earlier	Percent 5 or more units in structure
Somerset County	20 496	2.56	0.43	1 173	2 375	76.9	2.01	0.44	1 636	194	17.3
Anson town	1 031	2.73	0.47	69	171	74.5	1.59	0.36	85	18	18.5
Anson CDP	340	2.87	0.45	16	56	90.7	1.49	0.33	38	12	29.8
Athens town	323	2.50	0.44	17	44	77.4	2.70	0.53	7	2	-
Bingham town	420	2.40	0.40	17	74	89.1	1.99	0.44	47	6	27.8
Bingham CDP	360	2.37	0.38	15	70	88.2	1.99	0.44	47	4	28.3
Brighton plantation	37	2.60	0.55	4	7	93.3	2.57	0.49	5	-	-
Cambridge town	204	2.77	0.49	13	15	81.5	1.85	0.40	9	-	-
Canaan town	777	2.61	0.45	54	58	69.8	2.55	0.53	55	2	-
Caratunk town	48	2.31	0.36	-	16	92.9	4.50	0.84	2	-	-
Central Somerset UT	151	2.22	0.42	11	19	92.4	1.50	0.34	6	3	-
Cornville town	449	2.72	0.45	14	53	79.9	2.35	0.46	11	2	-
Dennistown plantation	9	3.67	0.49	2	-	100.0	-	(X)	-	-	(X)
Detroit town	325	2.42	0.44	14	37	69.7	2.50	0.52	8	-	15.5
Embden town	374	2.41	0.43	36	33	82.6	2.00	0.45	11	2	10.0
Fairfield town	2 586	2.57	0.42	119	344	78.3	2.15	0.45	217	8	13.9
Fairfield CDP	1 110	2.39	0.36	26	214	80.5	1.96	0.42	135	8	12.1
Harmony town	388	2.50	0.44	37	63	80.6	2.11	0.45	21	2	8.5
Hartland town	707	2.52	0.43	31	88	75.6	2.35	0.50	65	6	21.1
Hartland CDP	334	2.34	0.39	8	59	76.2	2.64	0.54	48	4	11.7
Highland plantation	27	2.40	0.36	-	6	88.0	4.50	0.75	-	-	-
Jackman town	312	2.33	0.41	17	31	83.4	1.72	0.42	26	4	11.2
Madison town	1 890	2.48	0.40	70	176	76.1	1.90	0.42	123	27	29.2
Madison CDP (part)	1 157	2.53	0.41	21	111	69.6	1.77	0.39	89	15	34.6
Mercer town	270	2.65	0.45	11	23	85.7	2.55	0.52	12	-	21.2
Moose River town	91	2.69	0.44	8	16	93.8	2.27	0.42	5	-	-
Moscow town	222	2.42	0.42	10	44	80.4	3.64	0.65	2	-	-
New Portland town	323	2.45	0.42	16	48	84.5	2.13	0.42	9	-	-
Norridgewock town	1 285	2.66	0.44	79	113	72.9	2.08	0.45	64	6	25.1
Madison CDP (part)	-	-	(X)	-	-	(X)	-	(X)	-	-	(X)
Norridgewock CDP	629	2.55	0.41	28	59	74.6	2.13	0.48	45	6	18.4
Northeast Somerset UT	157	2.14	0.43	19	6	92.3	2.05	0.51	10	2	-
Northwest Somerset UT	8	1.75	0.44	-	-	100.0	2.75	0.50	2	-	-
Palmyra town	771	2.59	0.45	49	68	63.8	2.41	0.49	44	10	-
Pittsfield town	1 627	2.77	0.44	142	178	74.5	1.76	0.40	177	-	20.3
Pittsfield CDP	1 245	2.88	0.45	107	139	76.4	1.79	0.41	171	-	22.0
Pleasant Ridge plantation	38	2.47	0.43	3	5	81.3	1.67	0.28	-	2	-
Ripley town	171	2.32	0.38	13	38	87.9	2.50	0.54	4	-	-
St. Albans town	718	2.48	0.42	30	69	74.2	2.73	0.56	52	-	-
Seboomook Lake UT	12	1.63	0.31	-	-	100.0	1.25	0.42	-	-	-
Skowhegan town	3 716	2.58	0.43	200	445	74.6	1.80	0.41	496	81	22.2
Skowhegan CDP	2 878	2.49	0.41	138	381	73.3	1.87	0.42	442	76	24.0
Smithfield town	372	2.53	0.43	29	30	85.6	2.29	0.48	19	4	-
Solon town	398	2.30	0.40	25	41	82.0	2.53	0.52	27	2	1.3
Starks town	210	2.56	0.47	10	11	79.0	1.79	0.39	11	5	-
The Forks plantation	29	2.07	0.41	2	3	89.7	-	(X)	-	-	(X)
West Forks plantation	20	2.63	0.47	2	2	100.0	1.50	0.75	4	-	-
Waldo County	14 726	2.50	0.42	956	1 357	78.3	2.13	0.46	1 224	114	17.7
Belfast city	2 765	2.45	0.41	174	274	74.3	1.76	0.41	351	25	25.9
Belmont town	334	2.55	0.47	27	19	66.4	1.98	0.43	16	4	-
Brooks town	410	2.83	0.46	17	53	77.1	1.41	0.36	36	3	26.0
Burnham town	435	2.62	0.47	30	35	68.4	2.43	0.48	26	5	3.4
Frankfort town	400	2.68	0.48	45	31	76.7	2.12	0.40	16	3	-
Freedom town	259	2.65	0.42	15	34	84.4	1.60	0.37	14	-	-
Islesboro town	282	2.12	0.33	12	27	93.8	2.34	0.40	20	4	-
Jackson town	203	2.43	0.42	13	19	76.4	2.43	0.49	10	-	14.3
Knox town	282	2.68	0.44	9	25	71.8	2.53	0.43	9	2	-
Liberty town	362	2.51	0.43	21	26	85.5	2.75	0.54	35	-	29.2
Lincolnville town	846	2.44	0.40	60	67	90.5	2.25	0.44	54	4	3.8
Monroe town	356	2.52	0.41	27	37	83.8	2.47	0.43	9	2	-
Montville town	391	2.69	0.47	18	20	77.4	1.85	0.40	21	4	-
Morrill town	302	2.55	0.43	16	45	80.3	2.51	0.56	20	5	-
Northport town	564	2.34	0.39	43	56	81.6	2.38	0.49	48	5	4.7
Palermo town	491	2.45	0.42	46	62	86.0	2.78	0.60	11	-	-
Prospect town	252	2.59	0.42	16	24	81.1	2.11	0.44	16	-	-
Searsmont town	478	2.61	0.45	23	21	80.8	1.61	0.30	25	3	-
Searsport town	1 130	2.28	0.37	67	119	73.4	2.50	0.53	95	12	31.1
Searsport CDP	510	1.86	0.28	26	59	82.7	2.10	0.46	78	12	44.7
Stockton Springs town	629	2.36	0.39	42	85	79.9	2.40	0.47	41	4	2.4
Swanville town	521	2.57	0.48	39	20	67.5	2.62	0.60	37	2	-
Thorndike town	277	2.43	0.40	25	17	79.5	3.16	0.65	23	-	14.5
Troy town	365	2.49	0.43	15	24	71.7	3.57	0.70	18	2	-
Unity town	722	2.48	0.40	22	69	75.3	1.84	0.46	139	14	40.6
Unity CDP	245	2.17	0.33	2	28	72.3	1.81	0.47	89	3	60.9
Waldo town	291	2.63	0.51	10	25	81.1	2.31	0.55	19	-	-
Winterport town	1 379	2.63	0.43	124	123	81.5	2.43	0.47	115	11	11.9
Winterport CDP	536	2.62	0.41	40	50	76.7	2.00	0.38	76	11	18.2
Washington County	14 118	2.39	0.41	759	1 949	83.2	2.15	0.48	1 255	84	20.0
Addison town	489	2.55	0.46	34	54	78.6	1.81	0.47	32	6	13.0
Alexander town	198	2.43	0.51	19	9	81.5	2.86	0.58	12	2	-
Baileyville town	726	2.40	0.40	25	116	82.9	1.96	0.44	53	-	17.1
Woodland CDP	461	2.35	0.37	12	77	87.0	2.07	0.45	46	-	22.2
Baring plantation	108	2.36	0.43	4	11	64.0	2.79	0.55	12	-	10.5
Beals town	234	2.47	0.43	5	42	85.6	2.85	0.52	8	6	-
Beddington town	12	1.25	0.24	-	-	75.0	-	(X)	-	-	(X)
Calais city	1 486	2.40	0.39	6	251	85.5	1.97	0.48	193	-	30.2
Centerville town	17	1.73	0.29	-	-	80.0	2.50	0.50	-	2	-
Charlotte town	130	2.48	0.44	17	25	78.2	3.17	0.49	2	-	-
Cherryfield town	493	2.37	0.39	30	66	80.5	2.05	0.50	31	-	12.2
Codyville plantation	7	2.71	0.40	-	-	100.0	-	(X)	-	-	(X)
Columbia town	184	2.52	0.48	9	10	74.0	2.82	0.57	17	-	-
Columbia Falls town	257	2.34	0.42	17	22	72.9	1.96	0.47	10	4	-
Cooper town	61	2.43	0.44	2	6	86.2	1.33	0.33	3	-	-
Crawford town	35	2.67	0.42	3	5	100.0	4.00	0.77	5	-	-
Cutler town	241	2.33	0.41	11	32	86.7	3.23	0.63	28	2	-

Table 23. **Owner and Renter Household Characteristics: 2000**—Con.

[Data based on a sample (except Tables 65-68). For information on confidentiality protection, coverage, sampling error, and nonsampling error, see Appendix G.
For location of definitions, see "How to Use This Census Report"]

State County County Subdivision Place	Occupied housing units	Owner-occupied housing units: Average household size	Occupants per room	Year householder moved into unit: 1999 to March 2000	1969 or earlier	Percent 1 unit, detached or attached	Renter-occupied housing units: Average household size	Occupants per room	Year householder moved into unit: 1999 to March 2000	1969 or earlier	Percent 5 or more units in structure
Washington County—Con.											
Danforth town	261	2.46	0.42	10	45	84.2	2.29	0.50	19	-	28.8
Deblois town	16	2.19	0.50	2	10	75.0	-	(X)	-	-	(X)
Dennysville town	149	2.38	0.39	5	28	83.5	1.53	0.33	8	-	38.2
East Central Washington UT	310	2.57	0.46	43	42	87.4	2.56	0.50	13	-	-
East Machias town	557	2.49	0.43	44	71	85.5	2.41	0.49	55	8	16.4
Eastport city	750	2.19	0.34	33	118	93.1	2.03	0.44	136	2	31.1
Grand Lake Stream plantation	76	2.41	0.42	3	17	95.2	2.15	0.42	8	2	-
Harrington town	364	2.43	0.41	27	48	76.9	2.29	0.47	22	-	3.1
Jonesboro town	228	2.52	0.44	11	23	82.5	2.03	0.46	8	2	-
Jonesport town	599	2.31	0.41	32	127	87.0	2.31	0.46	43	3	14.8
Lubec town	756	2.13	0.37	56	122	84.8	1.99	0.45	56	6	17.4
Machias town	938	2.34	0.38	45	90	84.2	1.78	0.45	204	6	35.0
Machias CDP	627	2.37	0.37	29	56	90.9	1.73	0.46	160	6	40.6
Machiasport town	396	2.42	0.42	16	59	82.5	2.12	0.38	25	8	-
Marshfield town	204	2.57	0.42	11	22	90.1	2.39	0.53	13	-	-
Meddybemps town	74	2.27	0.40	3	8	87.9	1.88	0.31	2	-	-
Milbridge town	549	2.03	0.35	48	86	80.6	3.00	0.71	43	2	25.5
Northfield town	63	1.92	0.39	-	2	100.0	2.33	0.49	9	-	-
North Washington UT	221	2.54	0.47	7	31	73.4	1.89	0.44	11	-	-
Passamaquoddy Indian Township Reservation	244	3.28	0.55	25	-	90.3	2.12	0.44	24	-	10.1
Passamaquoddy Pleasant Point Reservation	232	2.83	0.47	19	4	93.3	2.34	0.51	20	-	46.3
Pembroke town	376	2.38	0.41	13	68	84.2	2.02	0.43	14	4	37.0
Perry town	317	2.52	0.43	21	43	84.0	2.62	0.58	17	-	-
Princeton town	369	2.54	0.44	31	41	73.4	1.88	0.42	12	5	32.4
Robbinston town	216	2.64	0.43	10	41	85.4	2.87	0.59	8	3	-
Roque Bluffs town	143	2.15	0.43	8	17	80.0	1.46	0.26	2	3	-
Steuben town	459	2.41	0.45	35	46	77.6	2.70	0.52	33	3	-
Talmadge town	28	2.38	0.44	-	2	65.4	1.00	0.50	2	-	-
Topsfield town	100	2.36	0.45	2	24	68.5	2.00	0.42	7	-	-
Vanceboro town	75	2.09	0.30	-	15	90.9	1.56	0.29	2	-	-
Waite town	53	2.12	0.37	3	6	81.6	4.00	0.67	2	-	-
Wesley town	49	1.92	0.39	2	7	100.0	2.10	0.40	3	5	-
Whiting town	170	2.28	0.39	10	23	90.7	2.53	0.52	26	-	-
Whitneyville town	98	2.33	0.42	2	14	72.7	3.10	0.70	2	-	-
York County	74 563	2.61	0.42	5 520	6 665	86.0	2.09	0.47	7 763	551	26.4
Acton town	855	2.54	0.41	63	44	93.7	2.30	0.41	47	4	-
Alfred town	996	2.44	0.41	91	100	73.8	2.15	0.45	43	8	4.6
Arundel town	1 363	2.72	0.45	145	102	81.0	1.97	0.42	96	-	-
Berwick town	2 319	2.86	0.45	285	211	81.8	2.29	0.53	192	19	27.9
Berwick CDP	764	2.83	0.44	58	93	82.8	2.14	0.53	134	-	39.2
Biddeford city	8 636	2.52	0.39	353	872	81.6	2.13	0.47	1 666	174	39.0
Buxton town	2 804	2.72	0.44	188	162	85.3	2.26	0.50	245	8	6.6
Cornish town	521	2.54	0.40	33	56	82.9	1.98	0.43	29	9	27.4
Dayton town	638	2.94	0.46	53	48	89.9	2.09	0.40	26	9	6.1
Eliot town	2 307	2.66	0.41	114	271	91.8	2.20	0.51	151	35	21.9
South Eliot CDP	1 400	2.61	0.39	52	218	97.0	2.15	0.51	141	9	24.4
Hollis town	1 507	2.75	0.44	130	112	84.9	2.62	0.54	142	12	9.5
Kennebunk town	4 229	2.57	0.39	350	322	93.5	1.95	0.45	287	-	16.9
Kennebunk CDP	2 142	2.41	0.36	168	147	91.7	1.85	0.45	227	-	21.4
West Kennebunk CDP	337	2.55	0.42	31	86	94.4	2.94	0.68	23	-	-
Kennebunkport town	1 615	2.37	0.35	146	167	92.1	1.95	0.38	96	17	17.9
Kennebunkport CDP	648	2.16	0.31	39	66	88.6	1.97	0.40	57	-	18.4
Kittery town	4 078	2.34	0.38	224	553	86.4	2.21	0.48	681	-	20.6
Kittery CDP	2 084	2.26	0.36	64	270	88.3	2.17	0.49	460	-	24.1
Kittery Point CDP	528	2.28	0.38	25	105	98.1	1.56	0.31	19	-	-
Lebanon town	1 823	2.72	0.47	126	179	76.9	3.26	0.63	72	5	-
Limerick town	850	2.70	0.44	79	52	91.7	2.33	0.49	64	9	5.8
Lake Arrowhead CDP (part)	142	2.38	0.41	23	-	98.1	3.23	0.61	12	-	-
Limington town	1 141	2.94	0.48	67	90	84.3	2.27	0.43	87	-	-
Lyman town	1 366	2.67	0.45	102	83	84.8	3.88	0.80	39	-	-
Newfield town	496	2.71	0.46	46	28	94.7	2.39	0.45	23	-	-
North Berwick town	1 587	2.74	0.43	112	115	92.2	2.38	0.55	80	7	21.0
North Berwick CDP	586	2.88	0.42	30	50	92.7	2.28	0.54	74	-	23.5
Ogunquit town	668	1.86	0.30	59	91	88.6	1.74	0.39	37	-	7.4
Old Orchard Beach town	4 294	2.31	0.42	348	309	68.1	1.74	0.44	770	32	40.6
Old Orchard Beach CDP	4 294	2.31	0.42	348	309	68.1	1.74	0.44	770	32	40.6
Parsonsfield town	634	2.46	0.40	50	70	85.7	2.57	0.54	45	4	-
Saco city	6 801	2.68	0.42	469	751	84.0	1.97	0.46	982	49	37.2
Sanford town	8 270	2.70	0.44	553	752	84.3	2.09	0.48	977	105	27.3
Sanford CDP	4 181	2.78	0.44	185	519	89.4	2.06	0.47	615	100	25.6
South Sanford CDP	1 639	2.56	0.47	177	56	75.6	2.37	0.55	147	-	32.9
Springvale CDP	1 415	2.65	0.42	104	118	84.3	2.10	0.47	154	5	30.4
Shapleigh town	912	2.66	0.47	113	49	90.4	1.62	0.34	19	12	7.0
South Berwick town	2 403	3.04	0.47	88	245	91.7	1.75	0.40	187	19	17.5
Waterboro town	2 211	2.87	0.48	329	130	91.6	2.42	0.54	130	-	10.4
Lake Arrowhead CDP (part)	583	3.01	0.51	198	-	100.0	4.29	0.77	25	-	-
Wells town	4 004	2.49	0.40	351	292	82.8	1.71	0.38	241	-	8.2
York town	5 235	2.45	0.37	453	409	94.8	2.30	0.46	309	14	10.7
Cape Neddick CDP	1 278	2.21	0.35	106	83	88.1	2.22	0.46	104	14	-
York Harbor CDP	1 397	2.49	0.34	93	76	99.2	1.99	0.41	119	-	19.8

Table 24. **Owner and Renter Household Characteristics: 2000**

[Data based on a sample (except Tables 65-68). For information on confidentiality protection, coverage, sampling error, and nonsampling error, see Appendix G.
For location of definitions, see "How to Use This Census Report"]

State County Place and County Subdivision	Occupied housing units	Owner-occupied housing units: Average household size	Occupants per room	Year householder moved into unit: 1999 to March 2000	1969 or earlier	Percent 1 unit, detached or attached	Renter-occupied housing units: Average household size	Occupants per room	Year householder moved into unit: 1999 to March 2000	1969 or earlier	Percent 5 or more units in structure
The State	**518 200**	**2.55**	**0.41**	**31 954**	**54 016**	**83.3**	**2.00**	**0.46**	**57 280**	**3 786**	**31.4**
COUNTY											
Androscoggin County	42 028	2.61	0.43	2 264	4 598	77.4	2.00	0.47	5 674	393	45.4
Aroostook County	30 356	2.53	0.42	1 296	4 495	84.2	1.91	0.45	2 784	372	29.5
Cumberland County	107 989	2.61	0.40	7 397	9 334	87.4	1.91	0.46	13 900	625	39.6
Franklin County	11 806	2.51	0.41	735	1 281	83.0	2.06	0.48	1 175	98	27.0
Hancock County	21 864	2.41	0.40	1 474	2 368	85.2	2.00	0.45	2 051	161	19.5
Kennebec County	47 683	2.55	0.42	2 473	5 376	81.0	1.96	0.45	5 414	304	32.7
Knox County	16 608	2.40	0.38	1 091	1 761	87.8	2.04	0.46	1 688	90	21.3
Lincoln County	14 158	2.39	0.39	950	1 516	84.1	2.14	0.47	973	55	13.5
Oxford County	22 314	2.52	0.42	1 242	2 799	80.8	2.07	0.44	1 787	288	23.8
Penobscot County	58 096	2.57	0.42	3 286	5 796	79.3	1.96	0.47	7 636	322	30.0
Piscataquis County	7 278	2.42	0.41	431	1 079	86.4	2.05	0.44	556	63	20.3
Sagadahoc County	14 117	2.58	0.41	907	1 267	85.5	2.20	0.49	1 764	72	26.2
Somerset County	20 496	2.56	0.43	1 173	2 375	76.9	2.01	0.44	1 636	194	17.3
Waldo County	14 726	2.50	0.42	956	1 357	78.3	2.13	0.46	1 224	114	17.7
Washington County	14 118	2.39	0.41	759	1 949	83.2	2.15	0.48	1 255	84	20.0
York County	74 563	2.61	0.42	5 520	6 665	86.0	2.09	0.47	7 763	551	26.4
PLACE AND COUNTY SUBDIVISION											
Abbot town, Piscataquis County	271	2.33	0.41	4	32	85.2	2.19	0.52	13	2	25.9
Acton town, York County	855	2.54	0.41	63	44	93.7	2.30	0.41	47	4	-
Addison town, Washington County	489	2.55	0.46	34	54	78.6	1.81	0.47	32	6	13.0
Albion town, Kennebec County	716	2.67	0.46	49	62	80.3	2.67	0.52	30	6	-
Alexander town, Washington County	198	2.43	0.51	19	9	81.5	2.86	0.58	12	2	-
Alfred town, York County	996	2.44	0.41	91	100	73.8	2.15	0.45	43	8	4.6
Allagash town, Aroostook County	137	2.07	0.41	6	34	76.8	1.56	0.38	1	-	-
Alna town, Lincoln County	270	2.54	0.41	16	31	90.0	2.48	0.43	11	-	-
Alton town, Penobscot County	309	2.81	0.50	18	25	57.4	2.00	0.41	16	-	-
Amherst town, Hancock County	109	2.15	0.41	4	10	89.7	1.08	0.24	-	2	-
Amity town, Aroostook County	76	2.47	0.45	7	8	80.0	4.00	0.80	3	-	-
Andover town, Oxford County	347	2.55	0.41	10	55	84.6	1.80	0.33	14	5	-
Anson CDP, Somerset County	340	2.87	0.45	16	56	90.7	1.49	0.33	38	12	29.8
Anson town, Somerset County	1 031	2.73	0.47	69	171	74.5	1.59	0.36	85	18	18.5
Appleton town, Knox County	480	2.63	0.45	50	46	83.9	2.81	0.59	18	-	-
Argyle UT, Penobscot County	95	2.41	0.49	15	6	77.4	4.00	0.80	-	-	-
Arrowsic town, Sagadahoc County	211	2.35	0.38	14	21	93.2	2.52	0.42	4	1	-
Arundel town, York County	1 363	2.72	0.45	145	102	81.0	1.97	0.42	96	-	-
Ashland town, Aroostook County	635	2.56	0.45	17	91	81.8	1.72	0.42	46	2	23.4
Athens town, Somerset County	323	2.50	0.44	17	44	77.4	2.70	0.53	7	2	-
Atkinson town, Piscataquis County	145	2.31	0.42	7	12	81.2	2.14	0.65	2	-	-
Auburn city, Androscoggin County	9 764	2.55	0.40	448	1 380	83.8	1.92	0.47	1 389	65	49.5
Augusta city, Kennebec County	8 565	2.33	0.38	317	1 110	78.5	1.82	0.44	1 645	90	46.0
Aurora town, Hancock County	48	2.32	0.39	5	6	94.6	2.18	0.35	5	2	-
Avon town, Franklin County	197	2.50	0.44	15	30	78.9	2.47	0.50	10	5	-
Baileyville town, Washington County	726	2.40	0.40	25	116	82.9	1.96	0.44	53	-	17.1
Baldwin town, Cumberland County	493	2.69	0.42	25	74	82.8	2.13	0.44	17	5	-
Bancroft town, Aroostook County	22	1.65	0.35	2	5	80.0	3.50	0.88	2	-	-
Bangor city, Penobscot County	13 713	2.48	0.38	574	880	80.0	1.79	0.45	3 195	55	39.5
Bar Harbor CDP, Hancock County	1 211	2.33	0.34	11	141	96.3	1.80	0.47	239	11	36.2
Bar Harbor town, Hancock County	2 142	2.32	0.37	167	240	93.6	1.90	0.48	313	11	28.6
Baring plantation, Washington County	108	2.36	0.43	4	11	64.0	2.79	0.55	12	-	10.5
Bath city, Sagadahoc County	4 042	2.52	0.37	172	420	90.0	1.95	0.46	794	21	37.1
Beals town, Washington County	234	2.47	0.43	5	42	85.6	2.85	0.52	8	6	-
Beaver Cove town, Piscataquis County	51	1.78	0.35	8	-	100.0	-	(X)	-	-	(X)
Beddington town, Washington County	12	1.25	0.24	-	-	75.0	-	(X)	-	-	(X)
Belfast city, Waldo County	2 765	2.45	0.41	174	274	74.3	1.76	0.41	351	25	25.9
Belgrade town, Kennebec County	1 178	2.60	0.42	58	116	89.1	2.06	0.46	65	-	14.1
Belmont town, Waldo County	334	2.55	0.47	27	19	66.4	1.98	0.43	16	4	-
Benton town, Kennebec County	1 013	2.56	0.45	59	124	77.0	2.29	0.46	72	11	4.5
Berwick CDP, York County	764	2.83	0.44	58	93	82.8	2.14	0.53	134	-	39.2
Berwick town, York County	2 319	2.86	0.45	285	211	81.8	2.29	0.53	192	19	27.9
Bethel town, Oxford County	1 036	2.29	0.35	50	144	89.3	2.46	0.52	134	12	29.0
Biddeford city, York County	8 636	2.52	0.39	353	872	81.6	2.13	0.47	1 666	174	39.0
Bingham CDP, Somerset County	360	2.37	0.38	15	70	88.2	1.99	0.44	47	4	28.3
Bingham town, Somerset County	420	2.40	0.40	17	74	89.1	1.99	0.44	47	6	27.8
Blaine town, Aroostook County	312	2.51	0.40	4	56	78.8	2.81	0.55	12	4	-
Blanchard UT, Piscataquis County	45	1.73	0.31	-	11	100.0	1.75	0.40	-	-	-
Blue Hill town, Hancock County	1 074	2.26	0.37	65	104	88.1	2.12	0.46	101	4	30.6
Boothbay town, Lincoln County	1 261	2.31	0.36	100	136	90.3	2.59	0.57	47	4	-
Boothbay Harbor CDP, Lincoln County	643	2.25	0.35	15	97	88.2	1.79	0.42	117	5	23.7
Boothbay Harbor town, Lincoln County	1 097	2.21	0.35	34	168	87.8	1.67	0.38	122	5	30.2
Bowdoin town, Sagadahoc County	980	2.67	0.45	64	80	70.2	3.43	0.75	37	-	3.5
Bowdoinham town, Sagadahoc County	1 034	2.51	0.39	72	65	81.7	2.74	0.59	72	4	30.9
Bowerbank town, Piscataquis County	48	2.23	0.38	7	2	87.5	-	(X)	-	-	(X)
Bradford town, Penobscot County	434	2.83	0.48	35	26	77.5	2.27	0.52	29	2	9.5
Bradley town, Penobscot County	514	2.54	0.44	31	63	70.1	1.89	0.47	40	-	7.3
Bremen town, Lincoln County	329	2.36	0.38	22	47	90.1	2.62	0.58	13	-	-
Brewer city, Penobscot County	3 844	2.55	0.39	232	400	88.7	1.90	0.46	610	29	25.6
Bridgewater town, Aroostook County	248	2.59	0.43	13	51	90.1	1.83	0.39	9	4	41.7
Bridgton CDP, Cumberland County	954	2.45	0.36	25	110	90.4	2.61	0.59	129	7	26.1
Bridgton town, Cumberland County	1 924	2.52	0.39	164	167	88.9	2.44	0.53	178	16	20.5
Brighton plantation, Somerset County	37	2.60	0.55	4	7	93.3	2.57	0.49	5	-	-
Bristol town, Lincoln County	1 201	2.19	0.36	56	158	86.7	2.14	0.43	58	-	2.7
Brooklin town, Hancock County	375	2.24	0.37	35	35	89.3	2.48	0.50	19	4	-
Brooks town, Waldo County	410	2.83	0.46	17	53	77.1	1.41	0.36	36	3	26.0
Brooksville town, Hancock County	412	2.32	0.38	24	58	89.6	1.52	0.29	15	3	-
Brownfield town, Oxford County	512	2.37	0.42	30	54	84.3	3.04	0.63	14	4	-

Table 24. **Owner and Renter Household Characteristics: 2000**—Con.

[Data based on a sample (except Tables 65-68). For information on confidentiality protection, coverage, sampling error, and nonsampling error, see Appendix G.
For location of definitions, see "How to Use This Census Report"]

State County Place and County Subdivision	Occupied housing units	Owner-occupied housing units: Average household size	Occupants per room	Year householder moved into unit: 1999 to March 2000	1969 or earlier	Percent 1 unit, detached or attached	Renter-occupied housing units: Average household size	Occupants per room	Year householder moved into unit: 1999 to March 2000	1969 or earlier	Percent 5 or more units in structure
PLACE AND COUNTY SUBDIVISION—Con.											
Brownville town, Piscataquis County	560	2.32	0.39	35	123	90.8	2.01	0.40	30	4	4.2
Brunswick CDP, Cumberland County	5 879	2.45	0.39	388	549	70.8	1.86	0.46	914	73	35.4
Brunswick town, Cumberland County	8 150	2.49	0.40	563	678	73.0	2.09	0.49	1 160	73	31.1
Brunswick Station CDP, Cumberland County	354	3.12	0.54	-	-	75.8	3.12	0.64	143	-	17.8
Buckfield town, Oxford County	668	2.77	0.46	47	54	78.4	1.60	0.38	33	5	15.9
Bucksport CDP, Hancock County	1 293	2.33	0.37	82	181	90.1	2.19	0.50	177	6	49.4
Bucksport town, Hancock County	2 049	2.42	0.39	95	252	87.3	2.25	0.49	225	12	38.7
Burlington town, Penobscot County	142	2.70	0.46	5	12	78.2	2.72	0.60	4	-	-
Burnham town, Waldo County	435	2.62	0.47	30	35	68.4	2.43	0.48	26	5	3.4
Buxton town, York County	2 804	2.72	0.44	188	162	85.3	2.26	0.50	245	8	6.6
Byron town, Oxford County	40	2.24	0.40	8	4	94.6	1.00	0.25	-	-	-
Calais city, Washington County	1 486	2.40	0.39	6	251	85.5	1.97	0.48	193	-	30.2
Cambridge town, Somerset County	204	2.77	0.49	13	15	81.5	1.85	0.40	9	-	-
Camden CDP, Knox County	1 828	2.26	0.33	115	177	89.1	1.87	0.45	264	-	26.7
Camden town, Knox County	2 390	2.21	0.33	196	231	88.1	1.88	0.46	279	-	25.0
Canaan town, Somerset County	777	2.61	0.45	54	58	69.8	2.55	0.53	55	2	-
Canton town, Oxford County	400	2.74	0.46	18	42	67.6	1.90	0.41	29	4	7.4
Cape Elizabeth town, Cumberland County	3 488	2.67	0.36	274	410	97.5	1.84	0.38	169	-	28.4
Cape Neddick CDP, York County	1 278	2.21	0.35	106	83	88.1	2.22	0.46	104	14	-
Caratunk town, Somerset County	48	2.31	0.36	-	16	92.9	4.50	0.84	2	-	-
Caribou city, Aroostook County	3 508	2.51	0.41	151	501	84.5	1.89	0.47	390	35	33.4
Carmel town, Penobscot County	932	2.57	0.44	98	107	71.6	2.77	0.56	41	6	-
Carrabassett Valley town, Franklin County	157	2.60	0.41	14	2	93.7	1.50	0.36	16	-	13.3
Carroll plantation, Penobscot County	54	2.38	0.40	5	10	80.8	1.50	0.21	-	2	-
Carthage town, Franklin County	200	2.58	0.48	13	25	77.5	2.00	0.46	2	-	-
Cary plantation, Aroostook County	89	2.21	0.39	5	28	83.7	3.00	0.60	-	-	-
Casco town, Cumberland County	1 327	2.62	0.44	128	87	84.5	2.37	0.53	89	3	10.9
Castine town, Hancock County	372	2.24	0.31	18	40	93.2	1.98	0.38	52	-	12.1
Castle Hill town, Aroostook County	169	2.51	0.43	9	31	84.7	3.00	0.56	5	3	-
Caswell town, Aroostook County	134	2.17	0.39	3	43	88.8	2.28	0.49	4	3	-
Centerville town, Washington County	17	1.73	0.29	-	-	80.0	2.50	0.50	-	2	-
Central Aroostook UT, Aroostook County	45	2.38	0.44	3	2	92.5	1.20	0.43	-	-	-
Central Hancock UT, Hancock County	66	2.44	0.53	14	10	54.5	1.73	0.44	-	2	-
Central Somerset UT, Somerset County	151	2.22	0.42	11	19	92.4	1.50	0.34	6	3	-
Chapman town, Aroostook County	173	2.72	0.45	11	19	80.0	2.78	0.53	9	-	-
Charleston town, Penobscot County	431	2.68	0.45	24	21	73.6	2.51	0.52	41	-	15.2
Charlotte town, Washington County	130	2.48	0.44	17	25	78.2	3.17	0.49	2	-	-
Chelsea town, Kennebec County	956	2.61	0.44	38	113	77.2	2.25	0.49	67	5	6.3
Cherryfield town, Washington County	493	2.37	0.39	30	66	80.5	2.05	0.50	31	-	12.2
Chester town, Penobscot County	205	2.77	0.49	11	24	69.6	2.08	0.48	7	2	8.3
Chesterville town, Franklin County	467	2.54	0.45	33	31	70.5	2.26	0.45	13	-	-
China town, Kennebec County	1 549	2.74	0.44	164	123	86.8	2.20	0.44	110	15	2.8
Chisholm CDP, Franklin County	644	2.22	0.36	-	147	85.5	2.14	0.50	68	15	34.4
Clifton town, Penobscot County	308	2.58	0.47	26	12	74.6	1.91	0.44	23	-	4.5
Clinton CDP, Kennebec County	515	2.55	0.44	44	60	65.6	2.25	0.54	36	11	16.2
Clinton town, Kennebec County	1 278	2.62	0.47	90	106	71.4	2.54	0.56	88	11	12.8
Codyville plantation, Washington County	7	2.71	0.40	-	-	100.0	-	(X)	-	-	(X)
Columbia town, Washington County	184	2.52	0.48	9	10	74.0	2.82	0.57	17	-	-
Columbia Falls town, Washington County	257	2.34	0.42	17	22	72.9	1.96	0.47	10	4	-
Connor UT, Aroostook County	165	2.46	0.44	8	23	77.9	3.56	0.51	9	2	-
Cooper town, Washington County	61	2.43	0.44	2	6	86.2	1.33	0.33	3	-	-
Coplin plantation, Franklin County	73	2.44	0.44	5	8	96.8	2.30	0.55	5	-	-
Corinna town, Penobscot County	842	2.47	0.42	43	124	79.5	2.93	0.64	70	-	11.7
Corinth town, Penobscot County	959	2.65	0.46	85	72	63.8	2.38	0.53	88	-	14.5
Cornish town, York County	521	2.54	0.40	33	56	82.9	1.98	0.43	29	9	27.4
Cornville town, Somerset County	449	2.72	0.45	14	53	79.9	2.35	0.46	11	2	-
Cranberry Isles town, Hancock County	60	2.19	0.35	3	19	100.0	1.92	0.38	4	3	-
Crawford town, Washington County	35	2.67	0.42	3	5	100.0	4.00	0.77	5	-	-
Criehaven UT, Knox County	-	-	(X)	-	-	(X)	-	(X)	-	-	(X)
Crystal town, Aroostook County	110	2.65	0.48	8	14	80.6	1.67	0.37	5	-	-
Cumberland town, Cumberland County	2 548	2.87	0.40	188	297	98.3	2.12	0.38	56	22	-
Cumberland Center CDP, Cumberland County	899	3.00	0.42	57	123	98.2	1.70	0.36	15	-	-
Cushing town, Knox County	541	2.50	0.42	46	58	81.4	1.96	0.38	21	2	-
Cutler town, Washington County	241	2.33	0.41	11	32	86.7	3.23	0.63	28	2	-
Cyr plantation, Aroostook County	42	3.29	0.49	2	2	88.6	0.86	0.16	2	3	-
Dallas plantation, Franklin County	106	2.32	0.40	5	11	98.0	2.50	0.40	6	-	-
Damariscotta town, Lincoln County	942	2.25	0.38	69	79	77.8	1.57	0.44	150	4	35.7
Damariscotta-Newcastle CDP, Lincoln County	825	2.21	0.34	54	79	88.6	1.65	0.45	139	-	39.9
Danforth town, Washington County	261	2.46	0.42	10	45	84.2	2.29	0.50	19	-	28.8
Dayton town, York County	638	2.94	0.46	53	48	89.9	2.09	0.40	26	9	6.1
Deblois town, Washington County	16	2.19	0.50	2	10	75.0	-	(X)	-	-	(X)
Dedham town, Hancock County	562	2.57	0.43	22	41	90.7	2.24	0.50	30	4	-
Deer Isle town, Hancock County	779	2.45	0.42	40	130	85.2	1.93	0.44	46	10	22.4
Denmark town, Oxford County	417	2.27	0.37	39	24	89.0	3.38	0.62	16	4	3.8
Dennistown plantation, Somerset County	9	3.67	0.49	2	-	100.0	-	(X)	-	-	(X)
Dennysville town, Washington County	149	2.38	0.39	5	28	83.5	1.53	0.33	8	-	38.2
Detroit town, Somerset County	325	2.42	0.44	14	37	69.7	2.50	0.52	8	-	15.5
Dexter CDP, Penobscot County	972	2.35	0.37	50	175	79.5	1.96	0.41	170	6	16.0
Dexter town, Penobscot County	1 615	2.52	0.42	84	249	76.0	1.96	0.42	208	13	15.5
Dixfield CDP, Oxford County	525	2.63	0.40	18	106	83.9	1.22	0.29	27	-	33.6
Dixfield town, Oxford County	1 011	2.67	0.43	53	165	83.7	1.72	0.38	58	5	28.2
Dixmont town, Penobscot County	411	2.57	0.43	43	32	82.2	2.71	0.58	16	-	-
Dover-Foxcroft town, Piscataquis County	1 658	2.48	0.40	81	277	81.7	2.32	0.48	154	5	5.9
Dover-Foxcroft CDP, Piscataquis County	1 058	2.42	0.37	19	180	80.6	1.90	0.42	129	5	7.1
Dresden town, Lincoln County	643	2.52	0.41	65	62	78.7	2.64	0.50	32	-	-
Drew plantation, Penobscot County	20	4.23	0.63	-	2	84.6	2.29	0.48	-	2	-
Durham town, Androscoggin County	1 226	2.81	0.45	137	40	89.5	2.28	0.40	58	14	-
Dyer Brook town, Aroostook County	84	2.36	0.38	4	8	88.2	2.50	0.42	-	3	-

Table 24. **Owner and Renter Household Characteristics: 2000**—Con.

[Data based on a sample (except Tables 65-68). For information on confidentiality protection, coverage, sampling error, and nonsampling error, see Appendix G. For location of definitions, see "How to Use This Census Report"]

State County Place and County Subdivision	Occupied housing units	Owner-occupied housing units: Average household size	Occupants per room	Year householder moved into unit: 1999 to March 2000	1969 or earlier	Percent 1 unit, detached or attached	Renter-occupied housing units: Average household size	Occupants per room	Year householder moved into unit: 1999 to March 2000	1969 or earlier	Percent 5 or more units in structure
PLACE AND COUNTY SUBDIVISION—Con.											
Eagle Lake town, Aroostook County	328	2.31	0.41	27	31	90.1	2.03	0.45	40	2	29.6
Eastbrook town, Hancock County	157	2.32	0.44	23	10	75.0	2.76	0.59	11	-	-
East Central Franklin UT, Franklin County	208	2.53	0.44	13	10	87.6	2.16	0.48	13	-	-
East Central Penobscot UT, Penobscot County	119	2.54	0.48	4	9	74.3	2.11	0.41	9	-	-
East Central Washington UT, Washington County	310	2.57	0.46	43	42	87.4	2.56	0.50	13	-	-
East Hancock UT, Hancock County	31	2.41	0.47	6	5	100.0	1.00	0.25	-	-	-
East Machias town, Washington County	557	2.49	0.43	44	71	85.5	2.41	0.49	55	8	16.4
East Millinocket town, Penobscot County	780	2.46	0.39	25	197	91.6	1.97	0.45	72	-	4.9
East Millinocket CDP, Penobscot County	734	2.44	0.39	22	197	93.3	1.95	0.45	69	-	4.9
Easton town, Aroostook County	524	2.48	0.42	37	69	75.3	2.08	0.42	44	8	16.1
Eastport city, Washington County	750	2.19	0.34	33	118	93.1	2.03	0.44	136	2	31.1
Eddington town, Penobscot County	820	2.56	0.42	59	82	80.1	1.96	0.43	49	2	15.8
Edgecomb town, Lincoln County	466	2.45	0.39	23	65	88.9	1.58	0.36	12	2	-
Edinburg town, Penobscot County	44	2.34	0.42	-	1	75.6	2.00	0.40	-	-	-
Eliot town, York County	2 307	2.66	0.41	114	271	91.8	2.20	0.51	151	35	21.9
Ellsworth city, Hancock County	2 755	2.51	0.42	344	256	82.9	1.72	0.43	313	31	26.9
Embden town, Somerset County	374	2.41	0.43	36	33	82.6	2.00	0.45	11	2	10.0
Enfield town, Penobscot County	612	2.64	0.47	43	51	74.7	2.63	0.57	35	4	4.3
Etna town, Penobscot County	392	2.61	0.45	25	24	66.6	2.28	0.48	7	-	-
Eustis town, Franklin County	295	2.31	0.45	7	21	93.8	2.24	0.49	58	3	29.9
Exeter town, Penobscot County	389	2.54	0.42	32	34	76.1	2.84	0.51	9	2	-
Fairfield CDP, Somerset County	1 110	2.39	0.36	26	214	80.5	1.96	0.42	135	8	12.1
Fairfield town, Somerset County	2 586	2.57	0.42	119	344	78.3	2.15	0.45	217	8	13.9
Falmouth town, Cumberland County	3 948	2.67	0.37	354	387	96.0	2.00	0.46	209	-	38.4
Falmouth Foreside CDP, Cumberland County	754	2.47	0.35	50	48	96.8	1.64	0.38	30	-	11.9
Farmingdale CDP, Kennebec County	870	2.23	0.35	46	100	83.9	2.02	0.51	123	-	54.1
Farmingdale town, Kennebec County	1 212	2.33	0.38	63	158	79.8	2.06	0.50	145	-	48.7
Farmington CDP, Franklin County	1 615	2.34	0.36	110	76	77.6	1.70	0.47	459	9	54.6
Farmington town, Franklin County	2 813	2.55	0.41	262	194	79.2	1.80	0.48	511	36	45.9
Fayette town, Kennebec County	417	2.47	0.44	42	27	81.4	2.80	0.51	18	7	-
Fort Fairfield CDP, Aroostook County	746	2.56	0.40	24	87	85.5	1.57	0.40	103	8	37.3
Fort Fairfield town, Aroostook County	1 523	2.50	0.39	118	181	86.4	1.99	0.45	167	25	30.0
Fort Kent CDP, Aroostook County	865	2.32	0.38	20	157	86.5	1.73	0.48	171	37	45.5
Fort Kent town, Aroostook County	1 735	2.58	0.44	81	268	83.1	1.84	0.46	234	43	35.4
Frankfort town, Waldo County	400	2.68	0.48	45	31	76.7	2.12	0.40	16	3	-
Franklin town, Hancock County	579	2.50	0.44	22	43	71.9	1.78	0.40	57	-	18.7
Freedom town, Waldo County	259	2.65	0.42	15	34	84.4	1.60	0.37	14	-	-
Freeport CDP, Cumberland County	811	2.01	0.34	24	82	82.4	2.03	0.51	137	-	40.3
Freeport town, Cumberland County	3 065	2.57	0.41	182	244	85.6	2.20	0.51	195	18	22.7
Frenchboro town, Hancock County	16	2.00	0.39	2	2	100.0	0.67	0.13	-	-	-
Frenchville town, Aroostook County	479	2.62	0.44	17	110	85.4	1.73	0.37	14	17	7.3
Friendship town, Knox County	508	2.38	0.38	44	82	88.6	2.30	0.48	25	2	2.5
Fryeburg CDP, Oxford County	638	2.34	0.36	42	106	84.7	1.93	0.45	73	-	27.0
Fryeburg town, Oxford County	1 245	2.53	0.40	105	211	83.8	1.97	0.44	95	14	21.7
Frye Island town, Cumberland County	-	-	(X)	-	-	(X)	-	(X)	-	-	(X)
Gardiner city, Kennebec County	2 508	2.58	0.39	108	322	80.7	2.11	0.50	417	19	32.1
Garfield plantation, Aroostook County	33	2.14	0.34	-	4	92.9	2.60	0.52	2	-	-
Garland town, Penobscot County	379	2.55	0.43	18	41	68.2	3.30	0.64	9	-	15.2
Georgetown town, Sagadahoc County	426	2.39	0.41	34	27	92.8	2.16	0.43	36	2	7.7
Gilead town, Oxford County	72	2.26	0.42	3	5	79.2	2.47	0.64	4	-	10.5
Glenburn town, Penobscot County	1 479	2.67	0.45	106	33	67.5	2.74	0.54	42	-	20.5
Glenwood plantation, Aroostook County	-	-	(X)	-	-	(X)	-	(X)	-	-	(X)
Gorham CDP, Cumberland County	1 357	2.51	0.39	97	160	88.5	1.91	0.48	188	-	48.4
Gorham town, Cumberland County	4 875	2.84	0.44	386	425	88.6	1.96	0.46	343	22	29.8
Gouldsboro town, Hancock County	801	2.39	0.40	41	90	81.8	2.26	0.46	72	6	3.9
Grand Isle town, Aroostook County	217	2.38	0.39	6	39	86.3	2.41	0.49	12	4	23.5
Grand Lake Stream plantation, Washington County	76	2.41	0.42	3	17	95.2	2.15	0.42	8	2	-
Gray town, Cumberland County	2 637	2.76	0.44	212	161	87.1	1.88	0.40	223	-	15.1
Great Pond town, Hancock County	19	2.21	0.39	-	2	100.0	-	(X)	-	-	(X)
Greenbush town, Penobscot County	520	2.80	0.52	24	25	61.4	2.25	0.46	24	-	-
Greene town, Androscoggin County	1 494	2.77	0.46	118	112	81.4	2.27	0.52	49	-	29.3
Greenville CDP, Piscataquis County	600	2.38	0.38	37	97	88.7	1.80	0.43	56	5	32.0
Greenville town, Piscataquis County	733	2.35	0.39	52	107	90.1	1.86	0.44	70	10	30.0
Greenwood town, Oxford County	334	2.46	0.41	16	40	83.2	2.40	0.51	10	6	4.8
Guilford CDP, Piscataquis County	409	2.64	0.41	34	67	84.1	1.71	0.42	73	4	60.4
Guilford town, Piscataquis County	652	2.52	0.41	48	105	84.8	1.87	0.43	88	4	53.2
Hallowell city, Kennebec County	1 145	2.55	0.37	26	142	89.4	1.40	0.37	181	-	46.7
Hamlin town, Aroostook County	100	2.69	0.42	-	20	98.9	2.83	0.40	-	-	-
Hammond town, Aroostook County	33	2.86	0.46	4	6	75.9	2.00	0.33	-	-	-
Hampden CDP, Penobscot County	1 644	2.75	0.40	133	173	93.1	1.65	0.42	155	21	31.2
Hampden town, Penobscot County	2 433	2.82	0.42	228	218	94.4	1.77	0.44	188	21	26.2
Hancock town, Hancock County	927	2.26	0.40	66	63	67.2	2.52	0.54	76	1	1.7
Hanover town, Oxford County	107	2.32	0.35	7	25	82.2	1.88	0.37	4	-	-
Harmony town, Somerset County	388	2.50	0.44	37	63	80.6	2.11	0.45	21	2	8.5
Harpswell town, Cumberland County	2 340	2.29	0.37	192	209	90.5	2.02	0.44	207	-	8.9
Harrington town, Washington County	364	2.43	0.41	27	48	76.9	2.29	0.47	22	-	3.1
Harrison town, Cumberland County	920	2.53	0.42	68	57	84.0	2.42	0.49	40	4	1.6
Hartford town, Oxford County	364	2.65	0.45	11	27	69.9	2.55	0.57	7	2	-
Hartland CDP, Somerset County	334	2.34	0.39	8	59	76.2	2.64	0.54	48	4	11.7
Hartland town, Somerset County	707	2.52	0.43	31	88	75.6	2.35	0.50	65	6	21.1
Haynesville town, Aroostook County	53	2.04	0.38	6	11	72.0	7.33	1.22	-	-	-
Hebron town, Oxford County	389	3.02	0.50	16	39	82.9	1.34	0.25	18	-	15.1
Hermon town, Penobscot County	1 666	2.70	0.44	108	128	80.1	2.44	0.53	133	6	12.4
Hersey town, Aroostook County	28	2.39	0.48	-	6	64.3	-	(X)	-	-	(X)
Hibberts gore, Lincoln County	2	1.00	0.25	-	-	100.0	-	(X)	-	-	(X)
Highland plantation, Somerset County	27	2.40	0.36	-	6	88.0	4.50	0.75	-	-	-

Table 24. **Owner and Renter Household Characteristics: 2000**—Con.

[Data based on a sample (except Tables 65-68). For information on confidentiality protection, coverage, sampling error, and nonsampling error, see Appendix G. For location of definitions, see "How to Use This Census Report"]

State County Place and County Subdivision	Occupied housing units	Owner-occupied housing units: Average household size	Occupants per room	Year householder moved into unit: 1999 to March 2000	1969 or earlier	Percent 1 unit, detached or attached	Renter-occupied housing units: Average household size	Occupants per room	Year householder moved into unit: 1999 to March 2000	1969 or earlier	Percent 5 or more units in structure
PLACE AND COUNTY SUBDIVISION—Con.											
Hiram town, Oxford County	534	2.66	0.44	19	55	86.3	2.71	0.52	41	3	-
Hodgdon town, Aroostook County	462	2.90	0.46	10	49	84.4	1.91	0.41	34	-	2.1
Holden town, Penobscot County	1 153	2.59	0.42	114	56	78.3	1.43	0.34	62	-	29.1
Hollis town, York County	1 507	2.75	0.44	130	112	84.9	2.62	0.54	142	12	9.5
Hope town, Knox County	513	2.62	0.43	32	32	87.7	2.04	0.42	24	4	-
Houlton CDP, Aroostook County	2 173	2.37	0.36	56	338	93.7	2.02	0.48	301	16	29.2
Houlton town, Aroostook County	2 677	2.41	0.38	79	446	89.3	2.08	0.49	323	16	26.5
Howland town, Penobscot County	559	2.60	0.46	18	87	83.0	1.88	0.43	58	4	13.3
Howland CDP, Penobscot County	504	2.53	0.44	16	81	81.8	1.88	0.43	58	4	13.3
Hudson town, Penobscot County	508	2.71	0.50	53	21	70.6	2.98	0.60	23	-	-
Industry town, Franklin County	306	2.62	0.45	22	46	84.4	2.30	0.51	11	-	-
Island Falls town, Aroostook County	346	2.49	0.42	13	59	88.6	1.64	0.35	32	-	13.3
Isle au Haut town, Knox County	32	2.65	0.53	-	4	100.0	2.00	0.44	3	-	-
Islesboro town, Waldo County	282	2.12	0.33	12	27	93.8	2.34	0.40	20	4	-
Jackman town, Somerset County	312	2.33	0.41	17	31	83.4	1.72	0.42	26	4	11.2
Jackson town, Waldo County	203	2.43	0.42	13	19	76.4	2.43	0.49	10	-	14.3
Jay town, Franklin County	2 019	2.53	0.41	72	304	80.3	2.18	0.47	122	21	18.5
Jefferson town, Lincoln County	939	2.50	0.42	71	90	87.7	2.62	0.60	56	-	-
Jonesboro town, Washington County	228	2.52	0.44	11	23	82.5	2.03	0.46	8	2	-
Jonesport town, Washington County	599	2.31	0.41	32	127	87.0	2.31	0.46	43	3	14.8
Kenduskeag town, Penobscot County	470	2.51	0.45	32	28	61.7	2.35	0.47	18	2	-
Kennebunk CDP, York County	2 142	2.41	0.36	168	147	91.7	1.85	0.45	227	-	21.4
Kennebunk town, York County	4 229	2.57	0.39	350	322	93.5	1.95	0.45	287	-	16.9
Kennebunkport CDP, York County	648	2.16	0.31	39	66	88.6	1.97	0.40	57	-	18.4
Kennebunkport town, York County	1 615	2.37	0.35	146	167	92.1	1.95	0.38	96	17	17.9
Kingfield town, Franklin County	465	2.62	0.42	16	61	87.0	1.82	0.42	59	2	11.9
Kingman UT, Penobscot County	85	2.20	0.40	-	20	75.9	2.17	0.33	-	-	-
Kingsbury plantation, Piscataquis County	-	-	(X)	-	-	(X)	-	(X)	-	-	(X)
Kittery CDP, York County	2 084	2.26	0.36	64	270	88.3	2.17	0.49	460	-	24.1
Kittery town, York County	4 078	2.34	0.38	224	553	86.4	2.21	0.48	681	-	20.6
Kittery Point CDP, York County	528	2.28	0.38	25	105	98.1	1.56	0.31	19	-	-
Knox town, Waldo County	282	2.68	0.44	9	25	71.8	2.53	0.43	9	2	-
Lagrange town, Penobscot County	286	2.66	0.48	24	15	61.6	2.37	0.58	33	-	38.7
Lake Arrowhead CDP, York County	725	2.90	0.49	221	-	99.7	3.78	0.69	37	-	-
Lake View plantation, Piscataquis County	20	1.45	0.39	2	2	100.0	-	(X)	-	-	(X)
Lakeville town, Penobscot County	32	1.75	0.39	2	2	100.0	2.00	0.57	-	-	-
Lamoine town, Hancock County	605	2.49	0.41	36	59	86.8	2.37	0.47	28	2	-
Lebanon town, York County	1 823	2.72	0.47	126	179	76.9	3.26	0.63	72	5	-
Lee town, Penobscot County	299	2.80	0.48	11	47	77.1	2.92	0.56	5	-	-
Leeds town, Androscoggin County	736	2.68	0.44	44	80	78.7	2.91	0.64	34	4	23.4
Levant town, Penobscot County	784	2.86	0.49	71	64	67.9	2.09	0.44	43	3	5.6
Lewiston city, Androscoggin County	15 290	2.47	0.41	514	1 703	78.0	1.90	0.46	3 156	268	53.7
Liberty town, Waldo County	362	2.51	0.43	21	26	85.5	2.75	0.54	35	-	29.2
Limerick town, York County	850	2.70	0.44	79	52	91.7	2.33	0.49	64	9	5.8
Limestone CDP, Aroostook County	393	2.56	0.42	7	58	86.0	1.97	0.43	78	-	17.5
Limestone town, Aroostook County	810	2.52	0.42	26	103	81.2	1.92	0.39	123	-	22.3
Limington town, York County	1 141	2.94	0.48	67	90	84.3	2.27	0.43	87	-	-
Lincoln plantation, Oxford County	20	1.70	0.27	-	6	90.0	-	(X)	-	-	(X)
Lincoln CDP, Penobscot County	1 187	2.32	0.38	49	232	87.7	2.25	0.54	135	20	38.6
Lincoln town, Penobscot County	2 108	2.49	0.42	104	345	86.7	2.25	0.51	184	20	30.0
Lincolnville town, Waldo County	846	2.44	0.40	60	67	90.5	2.25	0.44	54	4	3.8
Linneus town, Aroostook County	315	2.80	0.50	20	27	71.2	2.50	0.51	21	7	-
Lisbon town, Androscoggin County	3 608	2.59	0.43	218	374	71.0	2.30	0.50	401	28	25.9
Lisbon Falls CDP, Androscoggin County	1 709	2.58	0.41	46	197	81.8	2.68	0.56	193	28	19.1
Litchfield town, Kennebec County	1 190	2.67	0.47	101	59	76.2	2.15	0.47	44	-	-
Little Falls-South Windham CDP, Cumberland County	440	2.61	0.41	11	63	90.8	1.63	0.36	14	7	25.2
Littleton town, Aroostook County	371	2.72	0.46	23	61	86.6	1.69	0.41	12	3	-
Livermore town, Androscoggin County	842	2.55	0.43	44	128	79.8	2.11	0.40	24	6	4.3
Livermore Falls CDP, Androscoggin County	718	2.41	0.38	30	113	75.7	2.09	0.49	70	-	33.7
Livermore Falls town, Androscoggin County	1 322	2.48	0.43	66	181	62.6	2.19	0.50	127	-	24.8
Long Island town, Cumberland County	87	2.18	0.37	-	9	100.0	2.62	0.51	11	-	-
Loring AFB CDP, Aroostook County	76	2.67	0.67	-	-	-	1.97	0.37	25	-	-
Lovell town, Oxford County	400	2.59	0.42	27	39	91.8	1.73	0.32	15	3	-
Lowell town, Penobscot County	123	2.31	0.42	9	15	72.6	2.50	0.50	4	-	-
Lubec town, Washington County	756	2.13	0.37	56	122	84.8	1.99	0.45	56	6	17.4
Ludlow town, Aroostook County	139	2.96	0.57	3	16	63.2	2.50	0.56	11	-	-
Lyman town, York County	1 366	2.67	0.45	102	83	84.8	3.88	0.80	39	-	-
Machias CDP, Washington County	627	2.37	0.37	29	56	90.9	1.73	0.46	160	6	40.6
Machias town, Washington County	938	2.34	0.38	45	90	84.2	1.78	0.45	204	6	35.0
Machiasport town, Washington County	396	2.42	0.42	16	59	82.5	2.12	0.38	25	8	-
Macwahoc plantation, Aroostook County	40	2.28	0.41	-	3	76.9	2.00	0.50	-	-	-
Madawaska CDP, Aroostook County	1 520	2.49	0.42	51	287	84.7	1.40	0.37	126	67	44.7
Madawaska town, Aroostook County	1 993	2.56	0.44	60	337	84.8	1.43	0.37	143	72	40.1
Madison CDP, Somerset County	1 157	2.53	0.41	21	111	69.6	1.77	0.39	89	15	34.6
Madison town, Somerset County	1 890	2.48	0.40	70	176	76.1	1.90	0.42	123	27	29.2
Madrid town, Franklin County	66	2.22	0.39	3	10	76.4	2.09	0.49	2	-	-
Magalloway plantation, Oxford County	17	1.65	0.29	2	4	82.4	-	(X)	-	-	(X)
Manchester town, Kennebec County	977	2.60	0.40	88	92	90.7	2.03	0.49	23	-	35.7
Mapleton town, Aroostook County	766	2.63	0.44	42	95	85.6	1.86	0.43	37	3	31.7
Mariaville town, Hancock County	143	2.60	0.48	13	17	86.4	2.84	0.58	9	-	-
Marshfield town, Washington County	204	2.57	0.42	11	22	90.1	2.39	0.53	13	-	-
Mars Hill town, Aroostook County	612	2.40	0.38	27	117	83.4	2.32	0.55	45	9	41.6
Mars Hill-Blaine CDP, Aroostook County	599	2.34	0.37	24	127	84.7	2.28	0.54	51	6	38.5
Masardis town, Aroostook County	111	2.43	0.41	7	21	92.1	2.70	0.53	7	-	-
Matinicus Isle plantation, Knox County	26	2.04	0.31	-	4	100.0	1.00	0.17	-	2	-
Mattawamkeag town, Penobscot County	340	2.46	0.43	14	50	79.3	2.43	0.55	22	7	17.1
Maxfield town, Penobscot County	33	2.26	0.40	-	5	71.0	2.00	0.40	-	2	-

Table 24. **Owner and Renter Household Characteristics: 2000**—Con.

[Data based on a sample (except Tables 65-68). For information on confidentiality protection, coverage, sampling error, and nonsampling error, see Appendix G.
For location of definitions, see "How to Use This Census Report"]

State County Place and County Subdivision	Occupied housing units	Owner-occupied housing units: Average household size	Occupants per room	Year householder moved into unit: 1999 to March 2000	1969 or earlier	Percent 1 unit, detached or attached	Renter-occupied housing units: Average household size	Occupants per room	Year householder moved into unit: 1999 to March 2000	1969 or earlier	Percent 5 or more units in structure
PLACE AND COUNTY SUBDIVISION—Con.											
Mechanic Falls town, Androscoggin County	1 163	2.73	0.44	79	97	70.2	2.49	0.56	114	4	25.5
Mechanic Falls CDP, Androscoggin County	900	2.75	0.44	69	85	66.0	2.48	0.57	97	4	29.5
Meddybemps town, Washington County	74	2.27	0.40	3	8	87.9	1.88	0.31	2	-	-
Medford town, Piscataquis County	73	2.52	0.44	13	4	85.1	3.67	0.85	2	-	-
Medway town, Penobscot County	587	2.63	0.47	16	85	65.8	2.03	0.43	26	5	11.5
Mercer town, Somerset County	270	2.65	0.45	11	23	85.7	2.55	0.52	12	-	21.2
Merrill town, Aroostook County	104	2.52	0.47	11	17	82.4	1.62	0.27	6	-	-
Mexico CDP, Oxford County	830	2.49	0.42	53	155	76.4	1.42	0.31	89	22	13.7
Mexico town, Oxford County	1 298	2.60	0.44	85	238	78.8	1.49	0.33	105	29	20.9
Milbridge town, Washington County	549	2.03	0.35	48	86	80.6	3.00	0.71	43	2	25.5
Milford CDP, Penobscot County	908	2.43	0.42	51	86	66.3	2.33	0.53	115	-	20.4
Milford town, Penobscot County	1 180	2.54	0.45	79	93	65.8	2.33	0.53	134	-	18.3
Millinocket town, Penobscot County	2 295	2.33	0.39	29	522	83.8	2.02	0.45	143	45	16.8
Millinocket CDP, Penobscot County	2 284	2.33	0.39	29	514	83.7	2.02	0.45	143	45	16.8
Milo CDP, Piscataquis County	852	2.48	0.40	56	127	85.9	1.85	0.41	73	7	37.3
Milo town, Piscataquis County	1 036	2.49	0.42	71	151	83.6	1.83	0.40	78	7	34.7
Milton UT, Oxford County	44	2.47	0.49	-	3	65.8	4.50	0.79	2	-	-
Minot town, Androscoggin County	794	2.83	0.44	54	87	85.0	2.74	0.56	31	2	-
Monhegan plantation, Lincoln County	47	2.00	0.33	2	6	75.9	1.17	0.30	10	-	-
Monmouth town, Kennebec County	1 435	2.58	0.42	84	89	79.0	2.92	0.59	78	-	22.8
Monroe town, Waldo County	356	2.52	0.41	27	37	83.8	2.47	0.43	9	2	-
Monson town, Piscataquis County	292	2.41	0.40	23	40	93.1	1.60	0.34	26	2	43.3
Monticello town, Aroostook County	324	2.52	0.44	6	57	80.6	2.02	0.45	15	4	-
Montville town, Waldo County	391	2.69	0.47	18	20	77.4	1.85	0.40	21	4	-
Moose River town, Somerset County	91	2.69	0.44	8	16	93.8	2.27	0.42	5	-	-
Moro plantation, Aroostook County	21	2.21	0.46	2	-	64.3	3.86	0.51	4	-	-
Morrill town, Waldo County	302	2.55	0.43	16	45	80.3	2.51	0.56	20	5	-
Moscow town, Somerset County	222	2.42	0.42	10	44	80.4	3.64	0.65	2	-	-
Mount Chase town, Penobscot County	105	2.41	0.38	2	19	94.6	2.00	0.38	3	-	-
Mount Desert town, Hancock County	962	2.40	0.38	32	145	90.3	1.68	0.33	85	20	6.7
Mount Vernon town, Kennebec County	603	2.57	0.43	36	50	84.8	2.23	0.45	33	3	6.0
Naples town, Cumberland County	1 297	2.45	0.42	72	104	86.5	2.84	0.54	90	12	3.3
Nashville plantation, Aroostook County	21	2.57	0.40	-	5	100.0	2.57	0.49	-	-	-
Newburgh town, Penobscot County	557	2.64	0.43	28	52	85.3	1.78	0.49	24	4	16.9
New Canada town, Aroostook County	110	2.91	0.46	2	21	93.1	2.00	0.38	4	-	25.0
Newcastle town, Lincoln County	720	2.37	0.36	38	88	92.2	2.39	0.50	46	-	11.9
Newfield town, York County	496	2.71	0.46	46	28	94.7	2.39	0.45	23	-	-
New Gloucester town, Cumberland County	1 761	2.89	0.47	209	83	81.3	1.62	0.37	97	-	-
New Limerick town, Aroostook County	225	2.45	0.43	5	27	83.3	1.73	0.45	5	-	12.1
Newport town, Penobscot County	1 269	2.61	0.44	98	107	71.0	1.76	0.40	128	13	27.2
Newport CDP, Penobscot County	795	2.62	0.42	81	69	64.8	1.79	0.43	108	7	33.6
New Portland town, Somerset County	323	2.45	0.42	16	48	84.5	2.13	0.42	9	-	-
Newry town, Oxford County	157	2.47	0.39	2	12	94.1	2.14	0.56	14	-	-
New Sharon town, Franklin County	518	2.61	0.43	26	56	87.7	1.66	0.30	25	3	-
New Sweden town, Aroostook County	246	2.62	0.42	12	43	87.6	1.97	0.42	4	2	37.9
New Vineyard town, Franklin County	279	2.66	0.47	24	34	87.4	2.15	0.41	10	2	-
Nobleboro town, Lincoln County	678	2.46	0.39	39	62	88.0	1.98	0.39	32	2	4.2
Norridgewock CDP, Somerset County	629	2.55	0.41	28	59	74.6	2.13	0.48	45	6	18.4
Norridgewock town, Somerset County	1 285	2.66	0.44	79	113	72.9	2.08	0.45	64	6	25.1
North Berwick CDP, York County	586	2.88	0.42	30	50	92.7	2.28	0.54	74	-	23.5
North Berwick town, York County	1 587	2.74	0.43	112	115	92.2	2.38	0.55	80	7	21.0
Northeast Piscataquis UT, Piscataquis County	143	2.44	0.48	-	14	93.0	1.20	0.30	-	3	-
Northeast Somerset UT, Somerset County	157	2.14	0.43	19	6	92.3	2.05	0.51	10	2	-
Northfield town, Washington County	63	1.92	0.39	-	2	100.0	2.33	0.49	9	-	-
North Franklin UT, Franklin County	24	1.73	0.32	-	2	86.4	1.00	0.20	-	-	-
North Haven town, Knox County	163	2.60	0.43	5	27	94.9	1.83	0.34	12	2	-
North Oxford UT, Oxford County	7	1.86	0.27	-	-	100.0	-	(X)	-	-	(X)
North Penobscot UT, Penobscot County	207	2.26	0.42	18	13	81.2	1.94	0.37	7	2	-
Northport town, Waldo County	564	2.34	0.39	43	56	81.6	2.38	0.49	48	5	4.7
North Washington UT, Washington County	221	2.54	0.47	7	31	73.4	1.89	0.44	11	-	-
Northwest Aroostook UT, Aroostook County	11	1.90	0.34	-	5	100.0	2.00	0.33	-	-	-
Northwest Hancock UT, Hancock County	-	-	(X)	-	-	(X)	-	(X)	-	-	(X)
Northwest Piscataquis UT, Piscataquis County	82	2.32	0.43	-	7	87.2	1.46	0.31	20	3	5.7
Northwest Somerset UT, Somerset County	8	1.75	0.44	-	-	100.0	2.75	0.50	2	-	-
North Windham CDP, Cumberland County	1 786	2.80	0.45	167	127	96.0	1.81	0.44	118	-	10.5
North Yarmouth town, Cumberland County	1 118	2.98	0.45	88	115	95.5	1.79	0.37	43	8	-
Norway CDP, Oxford County	1 155	2.36	0.40	36	98	62.0	1.84	0.41	186	6	30.1
Norway town, Oxford County	1 972	2.45	0.42	107	186	75.1	1.92	0.42	216	20	25.8
Oakfield town, Aroostook County	319	2.36	0.44	21	59	81.4	2.13	0.50	25	2	-
Oakland CDP, Kennebec County	1 159	2.69	0.47	44	169	66.1	1.82	0.41	141	12	23.0
Oakland town, Kennebec County	2 352	2.70	0.47	116	296	73.2	1.93	0.42	176	12	17.8
Ogunquit town, York County	668	1.86	0.30	59	91	88.6	1.74	0.39	37	-	7.4
Old Orchard Beach town, York County	4 294	2.31	0.42	348	309	68.1	1.74	0.44	770	32	40.6
Old Orchard Beach CDP, York County	4 294	2.31	0.42	348	309	68.1	1.74	0.44	770	32	40.6
Old Town city, Penobscot County	3 425	2.49	0.40	157	454	82.5	2.02	0.50	691	22	35.8
Orient town, Aroostook County	65	2.52	0.44	4	12	81.0	2.14	0.68	5	-	-
Orland town, Hancock County	881	2.44	0.41	52	109	87.0	2.27	0.50	58	5	1.4
Orono town, Penobscot County	2 691	2.43	0.35	112	246	87.1	2.04	0.52	751	11	37.3
Orono CDP, Penobscot County	2 361	2.43	0.34	65	186	89.3	1.99	0.52	720	11	39.3
Orrington town, Penobscot County	1 394	2.62	0.44	97	135	94.3	2.04	0.41	87	5	13.0
Osborn town, Hancock County	28	2.93	0.54	-	2	85.7	-	(X)	-	-	(X)
Otis town, Hancock County	231	2.35	0.42	28	31	90.7	2.58	0.54	12	2	-
Otisfield town, Oxford County	596	2.55	0.43	59	26	79.8	3.58	0.62	10	2	-
Owls Head town, Knox County	723	2.24	0.36	51	96	92.9	1.99	0.39	55	5	2.3
Oxbow plantation, Aroostook County	29	1.73	0.33	2	6	100.0	2.00	0.20	-	-	-
Oxford CDP, Oxford County	482	2.70	0.45	35	30	54.2	3.68	0.66	29	17	-
Oxford town, Oxford County	1 486	2.60	0.46	136	105	63.0	2.99	0.63	102	23	24.8
Palermo town, Waldo County	491	2.45	0.42	46	62	86.0	2.78	0.60	11	-	-

Table 24. **Owner and Renter Household Characteristics: 2000**—Con.

[Data based on a sample (except Tables 65-68). For information on confidentiality protection, coverage, sampling error, and nonsampling error, see Appendix G.
For location of definitions, see "How to Use This Census Report"]

State County Place and County Subdivision	Occupied housing units	Owner-occupied housing units: Average household size	Occupants per room	Year householder moved into unit: 1999 to March 2000	1969 or earlier	Percent 1 unit, detached or attached	Renter-occupied housing units: Average household size	Occupants per room	Year householder moved into unit: 1999 to March 2000	1969 or earlier	Percent 5 or more units in structure
PLACE AND COUNTY SUBDIVISION—Con.											
Palmyra town, Somerset County	771	2.59	0.45	49	68	63.8	2.41	0.49	44	10	-
Paris town, Oxford County	1 975	2.55	0.42	86	253	76.4	1.80	0.42	236	12	32.5
Parkman town, Piscataquis County	322	2.69	0.50	21	15	86.4	1.89	0.44	4	3	-
Parsonsfield town, York County	634	2.46	0.40	50	70	85.7	2.57	0.54	45	4	-
Passadumkeag town, Penobscot County	174	2.63	0.45	5	29	85.5	1.76	0.38	9	-	44.8
Passamaquoddy Indian Township Reservation, Washington County	244	3.28	0.55	25	-	90.3	2.12	0.44	24	-	10.1
Passamaquoddy Pleasant Point Reservation, Washington County	232	2.83	0.47	19	4	93.3	2.34	0.51	20	-	46.3
Patten town, Penobscot County	468	2.46	0.42	17	81	85.1	1.84	0.44	45	3	14.4
Pembroke town, Washington County	376	2.38	0.41	13	68	84.2	2.02	0.43	14	4	37.0
Penobscot town, Hancock County	533	2.36	0.39	29	61	86.3	2.38	0.53	26	-	-
Penobscot Indian Island Reservation, Aroostook County	-	-	(X)	-	-	(X)	-	(X)	-	-	(X)
Penobscot Indian Island Reservation, Penobscot County	215	2.90	0.53	23	19	85.6	2.19	0.48	31	-	26.7
Perham town, Aroostook County	166	2.64	0.47	5	36	86.6	2.35	0.50	10	2	-
Perkins UT, Sagadahoc County	-	-	(X)	-	-	(X)	-	(X)	-	-	(X)
Perry town, Washington County	317	2.52	0.43	21	43	84.0	2.62	0.58	17	-	-
Peru town, Oxford County	590	2.57	0.43	22	110	84.5	2.57	0.49	20	8	-
Phillips town, Franklin County	432	2.41	0.40	26	58	84.0	2.46	0.47	18	5	3.5
Phippsburg town, Sagadahoc County	857	2.50	0.42	60	85	85.0	2.21	0.45	33	9	3.4
Pittsfield CDP, Somerset County	1 245	2.88	0.45	107	139	76.4	1.79	0.41	171	-	22.0
Pittsfield town, Somerset County	1 627	2.77	0.44	142	178	74.5	1.76	0.40	177	-	20.3
Pittston town, Kennebec County	1 002	2.45	0.41	59	103	77.7	2.79	0.55	54	-	-
Pleasant Ridge plantation, Somerset County	38	2.47	0.43	3	5	81.3	1.67	0.28	-	2	-
Plymouth town, Penobscot County	469	2.59	0.47	27	37	74.6	3.23	0.60	31	2	-
Poland town, Androscoggin County	1 845	2.64	0.45	242	117	75.9	2.56	0.49	67	-	10.9
Portage Lake town, Aroostook County	175	2.08	0.37	10	40	89.9	1.38	0.35	4	-	-
Porter town, Oxford County	562	2.61	0.42	26	75	83.3	2.32	0.43	30	5	2.0
Portland city, Cumberland County	29 715	2.43	0.38	1 275	2 330	79.5	1.82	0.47	6 949	237	52.3
Pownal town, Cumberland County	565	2.61	0.40	44	53	98.8	2.85	0.56	3	5	-
Prentiss UT, Penobscot County	87	2.83	0.53	8	7	63.9	2.00	0.50	-	-	-
Presque Isle city, Aroostook County	3 963	2.57	0.43	131	412	82.6	1.76	0.45	637	27	46.4
Princeton town, Washington County	369	2.54	0.44	31	41	73.4	1.88	0.42	12	5	32.4
Prospect town, Waldo County	252	2.59	0.42	16	24	81.1	2.11	0.44	16	-	-
Randolph town, Kennebec County	840	2.48	0.42	33	106	76.1	2.05	0.50	91	-	40.1
Randolph CDP, Kennebec County	840	2.48	0.42	33	106	76.1	2.05	0.50	91	-	40.1
Rangeley town, Franklin County	452	2.40	0.37	17	60	96.4	2.08	0.46	61	3	20.5
Rangeley plantation, Franklin County	60	2.00	0.41	6	5	100.0	-	(X)	-	-	(X)
Raymond town, Cumberland County	1 616	2.80	0.43	227	80	96.5	1.72	0.38	123	-	16.3
Readfield town, Kennebec County	867	2.84	0.44	84	66	93.5	1.84	0.34	59	5	-
Reed plantation, Aroostook County	72	3.14	0.56	4	12	84.4	3.00	0.57	-	-	-
Richmond CDP, Sagadahoc County	787	2.68	0.40	50	78	86.0	1.92	0.48	142	8	25.5
Richmond town, Sagadahoc County	1 290	2.73	0.44	84	121	81.9	1.94	0.46	154	22	21.7
Ripley town, Somerset County	171	2.32	0.38	13	38	87.9	2.50	0.54	4	-	-
Robbinston town, Washington County	216	2.64	0.43	10	41	85.4	2.87	0.59	8	3	-
Rockland city, Knox County	3 434	2.32	0.37	125	385	86.1	1.95	0.47	640	43	29.9
Rockport town, Knox County	1 373	2.47	0.39	85	95	94.7	1.80	0.37	136	6	6.8
Rome town, Kennebec County	388	2.60	0.42	16	12	76.2	1.93	0.37	20	2	15.9
Roque Bluffs town, Washington County	143	2.15	0.43	8	17	80.0	1.46	0.26	2	3	-
Roxbury town, Oxford County	175	2.49	0.44	15	29	92.9	1.65	0.30	7	3	-
Rumford CDP, Oxford County	2 202	2.24	0.35	57	293	84.1	1.94	0.43	364	77	41.1
Rumford town, Oxford County	2 876	2.36	0.37	100	435	87.3	1.98	0.42	378	98	37.8
Sabattus town, Androscoggin County	1 708	2.73	0.49	120	82	56.0	1.99	0.46	96	-	5.1
Saco city, York County	6 801	2.68	0.42	469	751	84.0	1.97	0.46	982	49	37.2
St. Agatha town, Aroostook County	349	2.55	0.46	13	40	80.4	1.43	0.39	16	6	23.8
St. Albans town, Somerset County	718	2.48	0.42	30	69	74.2	2.73	0.56	52	-	-
St. Francis town, Aroostook County	241	2.64	0.47	10	40	89.4	1.64	0.34	19	6	-
St. George town, Knox County	1 119	2.25	0.37	71	127	89.8	2.60	0.47	70	11	-
St. John plantation, Aroostook County	108	2.76	0.49	4	17	85.6	1.18	0.62	3	-	100.0
Sandy River plantation, Franklin County	38	2.10	0.36	-	2	80.6	1.86	0.27	2	-	-
Sanford CDP, York County	4 181	2.78	0.44	185	519	89.4	2.06	0.47	615	100	25.6
Sanford town, York County	8 270	2.70	0.44	553	752	84.3	2.09	0.48	977	105	27.3
Sangerville town, Piscataquis County	554	2.30	0.39	13	93	89.0	2.27	0.49	42	10	-
Scarborough CDP, Cumberland County	1 667	2.64	0.45	192	51	85.4	1.76	0.36	126	-	53.5
Scarborough town, Cumberland County	6 462	2.73	0.41	532	482	93.5	1.96	0.39	583	17	26.6
Searsmont town, Waldo County	478	2.61	0.45	23	21	80.8	1.61	0.30	25	3	-
Searsport CDP, Waldo County	510	1.86	0.28	26	59	82.7	2.10	0.46	78	12	44.7
Searsport town, Waldo County	1 130	2.28	0.37	67	119	73.4	2.50	0.53	95	12	31.1
Sebago town, Cumberland County	584	2.50	0.40	29	57	89.0	2.18	0.43	20	3	2.4
Sebec town, Piscataquis County	250	2.43	0.41	24	26	89.6	2.75	0.52	11	4	7.1
Seboeis plantation, Penobscot County	16	2.19	0.33	4	-	87.5	-	(X)	-	-	(X)
Seboomook Lake UT, Somerset County	12	1.63	0.31	-	-	100.0	1.25	0.42	-	-	-
Sedgwick town, Hancock County	466	2.42	0.40	18	54	82.1	1.95	0.45	22	3	21.3
Shapleigh town, York County	912	2.66	0.47	113	49	90.4	1.62	0.34	19	12	7.0
Sherman town, Aroostook County	374	2.58	0.44	18	62	86.2	1.76	0.34	16	-	-
Shirley town, Piscataquis County	89	2.30	0.38	10	9	87.3	3.40	0.59	5	2	-
Sidney town, Kennebec County	1 314	2.73	0.45	97	107	79.7	2.18	0.50	57	4	22.4
Skowhegan CDP, Somerset County	2 878	2.49	0.41	138	381	73.3	1.87	0.42	442	76	24.0
Skowhegan town, Somerset County	3 716	2.58	0.43	200	445	74.6	1.80	0.41	496	81	22.2
Smithfield town, Somerset County	372	2.53	0.43	29	30	85.6	2.29	0.48	19	4	-
Smyrna town, Aroostook County	166	2.57	0.44	12	23	84.2	2.29	0.55	4	2	-
Solon town, Somerset County	398	2.30	0.40	25	41	82.0	2.53	0.52	27	2	1.3
Somerville town, Lincoln County	202	2.53	0.46	23	15	77.5	2.80	0.69	3	-	-
Sorrento town, Hancock County	130	2.18	0.39	5	17	84.2	2.25	0.39	-	-	-
South Aroostook UT, Aroostook County	189	2.61	0.47	8	29	76.3	2.38	0.48	-	3	-
South Berwick town, York County	2 403	3.04	0.47	88	245	91.7	1.75	0.40	187	19	17.5

Table 24. **Owner and Renter Household Characteristics: 2000**—Con.

[Data based on a sample (except Tables 65-68). For information on confidentiality protection, coverage, sampling error, and nonsampling error, see Appendix G.
For location of definitions, see "How to Use This Census Report"]

State County Place and County Subdivision	Occupied housing units	Owner-occupied housing units: Average household size	Occupants per room	Year householder moved into unit: 1999 to March 2000	1969 or earlier	Percent 1 unit, detached or attached	Renter-occupied housing units: Average household size	Occupants per room	Year householder moved into unit: 1999 to March 2000	1969 or earlier	Percent 5 or more units in structure
PLACE AND COUNTY SUBDIVISION—Con.											
South Bristol town, Lincoln County	408	2.24	0.34	27	60	95.6	1.96	0.33	10	2	-
Southeast Piscataquis UT, Piscataquis County	87	2.85	0.50	6	13	77.3	2.08	0.38	2	2	-
South Eliot CDP, York County	1 400	2.61	0.39	52	218	97.0	2.15	0.51	141	9	24.4
South Franklin UT, Franklin County	26	2.71	0.59	-	2	79.2	4.50	0.90	2	-	-
South Oxford UT, Oxford County	208	2.56	0.45	14	10	79.3	2.24	0.49	16	-	-
South Paris CDP, Oxford County	975	2.68	0.40	36	98	79.7	1.75	0.43	154	12	35.8
Southport town, Lincoln County	332	2.05	0.32	13	48	95.5	1.98	0.37	11	2	-
South Portland city, Cumberland County	10 047	2.51	0.40	616	1 258	90.1	1.84	0.45	1 136	67	38.9
South Sanford CDP, York County	1 639	2.56	0.47	177	56	75.6	2.37	0.55	147	-	32.9
South Thomaston town, Knox County	594	2.39	0.38	46	75	89.0	2.34	0.44	41	-	-
Southwest Harbor town, Hancock County	899	2.36	0.39	57	54	88.5	1.75	0.41	99	13	28.7
Springfield town, Penobscot County	150	2.49	0.45	8	28	80.0	2.75	0.43	5	9	-
Springvale CDP, York County	1 415	2.65	0.42	104	118	84.3	2.10	0.47	154	5	30.4
Square Lake UT, Aroostook County	277	2.25	0.43	15	18	95.8	1.90	0.46	17	-	5.0
Stacyville town, Penobscot County	161	2.40	0.43	7	27	73.5	2.32	0.53	12	-	-
Standish town, Cumberland County	3 205	2.70	0.43	400	162	87.3	2.82	0.59	142	-	5.6
Starks town, Somerset County	210	2.56	0.47	10	11	79.0	1.79	0.39	11	5	-
Stetson town, Penobscot County	383	2.49	0.44	32	24	74.5	2.95	0.59	14	5	3.4
Steuben town, Washington County	459	2.41	0.45	35	46	77.6	2.70	0.52	33	3	-
Stockholm town, Aroostook County	112	2.66	0.46	2	30	95.9	1.43	0.28	3	2	-
Stockton Springs town, Waldo County	629	2.36	0.39	42	85	79.9	2.40	0.47	41	4	2.4
Stoneham town, Oxford County	112	2.41	0.44	16	16	88.2	2.50	0.50	4	-	-
Stonington town, Hancock County	504	2.34	0.43	22	96	83.0	1.73	0.39	42	6	12.4
Stow town, Oxford County	100	2.44	0.42	2	21	76.4	2.64	0.52	4	-	-
Strong town, Franklin County	498	2.42	0.39	31	80	82.3	2.81	0.63	33	3	19.8
Sullivan town, Hancock County	478	2.51	0.43	33	58	77.2	2.42	0.51	34	4	-
Sumner town, Oxford County	325	2.54	0.42	21	40	89.4	3.27	0.65	9	4	-
Surry town, Hancock County	551	2.56	0.44	42	55	84.2	2.04	0.44	39	2	3.2
Swans Island town, Hancock County	143	2.63	0.42	10	28	85.2	1.51	0.38	12	-	28.6
Swanville town, Waldo County	521	2.57	0.48	39	20	67.5	2.62	0.60	37	2	-
Sweden town, Oxford County	120	2.72	0.49	14	6	81.3	1.92	0.38	7	4	-
Talmadge town, Washington County	28	2.38	0.44	-	2	65.4	1.00	0.50	2	-	-
Temple town, Franklin County	233	2.55	0.43	15	19	84.3	1.83	0.34	8	2	-
The Forks plantation, Somerset County	29	2.07	0.41	2	3	89.7	-	(X)	-	-	(X)
Thomaston CDP, Knox County	1 038	2.54	0.37	52	122	94.1	1.99	0.48	129	3	42.8
Thomaston town, Knox County	1 436	2.44	0.37	73	166	89.1	2.03	0.48	150	3	38.5
Thorndike town, Waldo County	277	2.43	0.40	25	17	79.5	3.16	0.65	23	-	14.5
Topsfield town, Washington County	100	2.36	0.45	2	24	68.5	2.00	0.42	7	-	-
Topsham CDP, Sagadahoc County	2 391	2.63	0.41	205	210	91.2	2.51	0.56	337	11	18.0
Topsham town, Sagadahoc County	3 424	2.61	0.41	291	253	87.9	2.63	0.57	473	11	17.0
Tremont town, Hancock County	663	2.37	0.41	26	56	86.0	2.06	0.48	64	-	11.9
Trenton town, Hancock County	574	2.58	0.45	44	30	83.1	1.76	0.42	43	2	21.2
Troy town, Waldo County	365	2.49	0.43	15	24	71.7	3.57	0.70	18	2	-
Turner town, Androscoggin County	1 768	2.87	0.44	145	176	79.1	2.52	0.53	106	-	12.0
Twombly UT, Penobscot County	-	-	(X)	-	-	(X)	-	(X)	-	-	(X)
Union town, Knox County	863	2.55	0.40	50	96	88.5	2.32	0.53	59	6	29.3
Unity UT, Kennebec County	18	2.43	0.40	2	2	64.3	1.75	0.35	2	-	-
Unity CDP, Waldo County	245	2.17	0.33	2	28	72.3	1.81	0.47	89	3	60.9
Unity town, Waldo County	722	2.48	0.40	22	69	75.3	1.84	0.46	139	14	40.6
Upton town, Oxford County	32	1.69	0.38	2	-	100.0	1.83	0.39	-	-	-
Van Buren CDP, Aroostook County	990	2.33	0.41	19	129	84.1	1.90	0.44	119	29	18.6
Van Buren town, Aroostook County	1 096	2.41	0.42	27	138	84.6	1.90	0.44	119	29	18.5
Vanceboro town, Washington County	75	2.09	0.30	-	15	90.9	1.56	0.29	2	-	-
Vassalboro town, Kennebec County	1 549	2.68	0.42	94	174	79.0	2.30	0.51	147	6	15.3
Veazie town, Penobscot County	722	2.59	0.39	50	111	79.7	1.72	0.43	67	10	37.8
Verona town, Hancock County	222	2.48	0.43	20	41	87.2	1.95	0.37	-	7	-
Vienna town, Kennebec County	212	2.59	0.40	8	32	93.5	1.81	0.41	5	2	-
Vinalhaven town, Knox County	549	2.39	0.40	16	93	97.6	1.77	0.40	39	4	18.2
Wade town, Aroostook County	91	2.49	0.41	9	19	86.2	2.75	0.61	-	-	-
Waite town, Washington County	53	2.12	0.37	3	6	81.6	4.00	0.67	2	-	-
Waldo town, Waldo County	291	2.63	0.51	10	25	81.1	2.31	0.55	19	-	-
Waldoboro CDP, Lincoln County	569	2.07	0.32	50	49	77.7	1.73	0.48	69	-	32.2
Waldoboro town, Lincoln County	1 983	2.53	0.42	152	123	76.4	2.07	0.49	119	16	18.4
Wales town, Androscoggin County	468	2.86	0.47	35	41	80.4	2.49	0.48	22	2	-
Wallagrass town, Aroostook County	215	2.59	0.41	10	43	90.7	2.48	0.56	12	-	9.5
Waltham town, Hancock County	116	2.79	0.50	-	8	75.6	3.42	0.61	19	-	-
Warren town, Knox County	1 346	2.60	0.44	169	110	78.1	2.61	0.56	100	-	-
Washburn town, Aroostook County	694	2.42	0.41	34	140	84.6	2.18	0.49	36	7	29.1
Washington town, Knox County	518	2.52	0.43	32	34	82.4	2.67	0.55	16	-	-
Waterboro town, York County	2 211	2.87	0.48	329	130	91.6	2.42	0.54	130	-	10.4
Waterford town, Oxford County	595	2.46	0.39	23	73	77.8	2.26	0.52	43	3	14.8
Waterville city, Kennebec County	6 218	2.40	0.38	210	819	79.8	1.87	0.44	1 280	37	34.6
Wayne town, Kennebec County	465	2.46	0.38	25	52	94.1	1.92	0.36	8	9	5.1
Webster plantation, Penobscot County	29	2.68	0.53	3	2	71.4	3.00	0.50	-	-	-
Weld town, Franklin County	174	2.44	0.43	14	13	88.4	2.04	0.43	-	2	-
Wellington town, Piscataquis County	109	2.11	0.37	6	28	92.7	3.00	0.65	5	2	-
Wells town, York County	4 004	2.49	0.40	351	292	82.8	1.71	0.38	241	-	8.2
Wesley town, Washington County	49	1.92	0.39	2	7	100.0	2.10	0.40	3	5	-
West Bath town, Sagadahoc County	752	2.49	0.40	45	63	90.3	1.95	0.43	79	2	32.0
Westbrook city, Cumberland County	6 863	2.55	0.42	409	745	81.8	1.99	0.48	942	91	35.6
West Central Franklin UT, Franklin County	-	-	(X)	-	-	(X)	-	(X)	-	-	(X)
Westfield town, Aroostook County	221	2.44	0.44	15	37	76.2	1.74	0.36	2	4	-
West Forks plantation, Somerset County	20	2.63	0.47	2	2	100.0	1.50	0.75	4	-	-
West Gardiner town, Kennebec County	1 107	2.69	0.44	40	122	87.1	2.35	0.51	64	-	6.1
West Kennebunk CDP, York County	337	2.55	0.42	31	86	94.4	2.94	0.68	23	-	-
Westmanland town, Aroostook County	34	2.06	0.35	5	4	90.6	3.00	0.50	-	-	-
Weston town, Aroostook County	84	2.38	0.43	6	6	81.7	2.15	0.55	2	-	-
West Paris town, Oxford County	646	2.47	0.41	21	82	80.3	2.61	0.56	64	4	16.5

Table 24. **Owner and Renter Household Characteristics: 2000**—Con.

[Data based on a sample (except Tables 65-68). For information on confidentiality protection, coverage, sampling error, and nonsampling error, see Appendix G.
For location of definitions, see "How to Use This Census Report"]

State County Place and County Subdivision	Occupied housing units	Owner-occupied housing units					Renter-occupied housing units				
		Average household size	Occupants per room	Year householder moved into unit		Percent 1 unit, detached or attached	Average household size	Occupants per room	Year householder moved into unit		Percent 5 or more units in structure
				1999 to March 2000	1969 or earlier				1999 to March 2000	1969 or earlier	
PLACE AND COUNTY SUBDIVISION—Con.											
Westport town, Lincoln County	317	2.25	0.35	22	21	88.4	2.79	0.58	20	-	-
Whitefield town, Lincoln County	849	2.67	0.45	33	99	75.6	2.29	0.45	56	11	-
Whiting town, Washington County	170	2.28	0.39	10	23	90.7	2.53	0.52	26	-	-
Whitney UT, Penobscot County	-	-	(X)	-	-	(X)	-	(X)	-	-	(X)
Whitneyville town, Washington County	98	2.33	0.42	2	14	72.7	3.10	0.70	2	-	-
Willimantic town, Piscataquis County	58	2.22	0.41	-	8	90.0	3.50	0.64	4	-	-
Wilton CDP, Franklin County	916	2.35	0.34	48	101	86.1	2.22	0.54	144	-	19.5
Wilton town, Franklin County	1 667	2.47	0.39	96	194	83.2	2.49	0.57	182	11	15.7
Windham town, Cumberland County	5 522	2.77	0.45	549	397	92.3	1.78	0.39	358	7	14.6
Windsor town, Kennebec County	846	2.70	0.46	46	96	71.3	2.07	0.43	40	4	5.8
Winn town, Penobscot County	172	2.52	0.42	2	34	81.9	2.04	0.49	8	2	-
Winslow CDP, Kennebec County	3 268	2.52	0.42	137	456	83.7	1.86	0.45	215	17	25.5
Winslow town, Kennebec County	3 268	2.52	0.42	137	456	83.7	1.86	0.45	215	17	25.5
Winter Harbor town, Hancock County	402	2.40	0.43	11	31	81.1	2.33	0.52	120	-	8.3
Winterport CDP, Waldo County	536	2.62	0.41	40	50	76.7	2.00	0.38	76	11	18.2
Winterport town, Waldo County	1 379	2.63	0.43	124	123	81.5	2.43	0.47	115	11	11.9
Winterville plantation, Aroostook County	82	2.37	0.47	7	15	88.6	2.67	0.57	2	-	-
Winthrop CDP, Kennebec County	1 217	2.51	0.38	82	140	90.3	1.76	0.42	116	30	44.0
Winthrop town, Kennebec County	2 495	2.56	0.41	183	240	87.5	1.96	0.46	180	39	33.5
Wiscasset CDP, Lincoln County	494	2.14	0.32	21	105	89.0	2.16	0.54	51	7	32.1
Wiscasset town, Lincoln County	1 472	2.40	0.39	145	158	76.3	2.54	0.56	165	7	12.3
Woodland town, Aroostook County	528	2.66	0.47	27	87	76.7	2.62	0.57	16	8	-
Woodland CDP, Washington County	461	2.35	0.37	12	77	87.0	2.07	0.45	46	-	22.2
Woodstock town, Oxford County	525	2.49	0.41	30	86	84.7	2.32	0.45	28	6	3.7
Woodville town, Penobscot County	99	2.56	0.47	11	8	79.1	2.50	0.54	3	-	-
Woolwich town, Sagadahoc County	1 101	2.71	0.43	71	132	83.6	1.61	0.34	82	-	2.6
Wyman UT, Franklin County	33	1.75	0.31	-	3	81.3	2.06	0.58	6	-	11.8
Yarmouth CDP, Cumberland County	1 365	2.97	0.41	89	129	92.8	1.52	0.41	165	8	36.4
Yarmouth town, Cumberland County	3 432	2.73	0.38	211	263	95.8	1.61	0.39	517	15	37.0
York town, York County	5 235	2.45	0.37	453	409	94.8	2.30	0.46	309	14	10.7
York Harbor CDP, York County	1 397	2.49	0.34	93	76	99.2	1.99	0.41	119	-	19.8

Table 25. **Home Value: 2000**

[Data based on a sample (except Tables 65-68). For information on confidentiality protection, coverage, sampling error, and nonsampling error, see Appendix G.
For location of definitions, see "How to Use This Census Report"]

State County County Subdivision Place	Specified owner-occupied housing units	Value of home							
		Less than $50,000	$50,000 to $99,999	$100,000 to $149,999	$150,000 to $199,999	$200,000 to $299,999	$300,000 to $499,999	$500,000 or more	Median (dollars)
The State	**254 866**	**21 959**	**108 736**	**69 554**	**27 431**	**17 337**	**7 076**	**2 773**	**98 700**
Androscoggin County	17 914	906	10 688	4 450	1 270	523	68	9	89 900
Auburn city	4 305	237	2 783	761	316	181	27	-	86 700
Durham town	707	29	194	311	141	24	8	-	123 500
Greene town	878	12	425	336	59	46	-	-	100 200
Leeds town	308	25	180	91	12	-	-	-	89 300
Lewiston city	5 314	262	3 512	1 112	315	104	9	-	87 200
Lisbon town	1 679	40	1 176	384	61	18	-	-	88 100
Lisbon Falls CDP	950	13	688	223	22	4	-	-	88 800
Livermore town	434	55	256	107	12	4	-	-	82 500
Livermore Falls town	485	109	306	70	-	-	-	-	69 600
Livermore Falls CDP	318	109	175	34	-	-	-	-	59 600
Mechanic Falls town	521	29	396	88	8	-	-	-	79 400
Mechanic Falls CDP	373	16	291	66	-	-	-	-	79 100
Minot town	458	16	205	160	57	18	2	-	102 000
Poland town	1 009	30	444	291	137	85	22	-	103 700
Sabattus town	711	15	357	314	25	-	-	-	98 700
Turner town	867	35	345	328	114	38	-	7	106 900
Wales town	238	12	109	97	13	5	-	2	99 400
Aroostook County	15 053	5 227	8 169	1 216	312	109	15	5	60 200
Allagash town	78	45	29	4	-	-	-	-	46 800
Amity town	34	13	16	2	-	3	-	-	54 400
Ashland town	311	152	140	13	4	2	-	-	50 700
Bancroft town	7	7	-	-	-	-	-	-	28 500
Blaine town	138	64	71	3	-	-	-	-	52 000
Mars Hill-Blaine CDP (part)	75	34	39	2	-	-	-	-	51 900
Bridgewater town	130	73	55	2	-	-	-	-	46 500
Caribou city	1 737	543	982	135	64	8	-	5	61 700
Cary plantation	36	24	8	4	-	-	-	-	45 000
Castle Hill town	74	40	32	2	-	-	-	-	47 000
Caswell town	75	54	19	-	-	2	-	-	36 700
Central Aroostook UT	26	12	10	-	4	-	-	-	55 000
Chapman town	65	15	36	14	-	-	-	-	72 300
Connor UT	71	27	35	9	-	-	-	-	60 400
Crystal town	53	30	18	5	-	-	-	-	47 800
Cyr plantation	26	8	16	2	-	-	-	-	55 600
Dyer Brook town	41	8	23	7	3	-	-	-	74 200
Eagle Lake town	172	45	78	27	22	-	-	-	69 200
Easton town	224	109	102	9	4	-	-	-	51 400
Fort Fairfield town	738	263	411	39	25	-	-	-	57 600
Fort Fairfield CDP	350	120	201	18	11	-	-	-	56 900
Fort Kent town	767	208	463	84	5	7	-	-	66 000
Fort Kent CDP	390	119	227	32	5	7	-	-	60 800
Frenchville town	293	85	186	22	-	-	-	-	68 300
Garfield plantation	22	6	13	-	3	-	-	-	67 500
Glenwood plantation	-	-	-	-	-	-	-	-	-
Grand Isle town	132	72	54	2	2	2	-	-	47 500
Hamlin town	69	27	29	9	2	2	-	-	60 700
Hammond town	17	9	8	-	-	-	-	-	34 500
Haynesville town	21	10	9	2	-	-	-	-	50 800
Hersey town	14	7	7	-	-	-	-	-	45 000
Hodgdon town	216	78	115	15	6	2	-	-	59 100
Houlton town	1 397	501	791	77	16	12	-	-	58 100
Houlton CDP	1 131	394	667	48	10	12	-	-	58 800
Island Falls town	213	105	90	14	2	2	-	-	50 700
Limestone town	375	176	160	31	8	-	-	-	52 300
Limestone CDP	203	106	85	12	-	-	-	-	49 100
Loring AFB CDP	-	-	-	-	-	-	-	-	-
Linneus town	117	41	62	12	2	-	-	-	61 100
Littleton town	162	51	98	11	-	2	-	-	61 400
Ludlow town	45	23	22	-	-	-	-	-	48 300
Macwahoc plantation	26	24	2	-	-	-	-	-	24 000
Madawaska town	1 082	174	708	160	19	17	4	-	69 800
Madawaska CDP	819	124	571	106	13	5	-	-	67 800
Mapleton town	444	104	266	47	23	4	-	-	69 400
Mars Hill town	292	139	140	6	7	-	-	-	51 800
Mars Hill-Blaine CDP (part)	225	116	105	2	2	-	-	-	48 900
Masardis town	67	41	21	2	3	-	-	-	45 000
Merrill town	57	33	24	-	-	-	-	-	45 900
Monticello town	150	55	88	4	3	-	-	-	55 400
Moro plantation	-	-	-	-	-	-	-	-	-
Nashville plantation	7	2	3	2	-	-	-	-	95 000
New Canada town	73	11	49	11	-	2	-	-	72 100
New Limerick town	123	17	63	29	9	5	-	-	78 200
New Sweden town	81	31	44	4	2	-	-	-	58 600
Northwest Aroostook UT	8	2	5	1	-	-	-	-	85 000
Oakfield town	142	80	60	2	-	-	-	-	45 900
Orient town	35	9	8	11	7	-	-	-	101 100
Oxbow plantation	11	9	2	-	-	-	-	-	35 600
Penobscot Indian Island Reservation	-	-	-	-	-	-	-	-	-
Perham town	76	29	45	2	-	-	-	-	54 500
Portage Lake town	110	31	64	11	-	4	-	-	66 300
Presque Isle city	1 789	478	1 042	189	44	25	11	-	67 100
Reed plantation	40	30	10	-	-	-	-	-	33 100
St. Agatha town	184	17	131	33	3	-	-	-	73 900
St. Francis town	152	87	65	-	-	-	-	-	45 200
St. John plantation	65	21	37	7	-	-	-	-	60 500
Sherman town	227	71	132	20	4	-	-	-	58 700
Smyrna town	92	46	41	5	-	-	-	-	50 000
South Aroostook UT	71	21	42	6	2	-	-	-	67 300
Square Lake UT	199	30	119	42	2	6	-	-	81 700
Stockholm town	58	36	19	3	-	-	-	-	43 000
Van Buren town	487	289	188	10	-	-	-	-	45 900
Van Buren CDP	435	257	168	10	-	-	-	-	45 800
Wade town	35	6	26	3	-	-	-	-	74 200
Wallagrass town	138	30	87	21	-	-	-	-	62 000
Washburn town	409	174	221	9	5	-	-	-	54 000

Table 25. **Home Value: 2000**—Con.

[Data based on a sample (except Tables 65-68). For information on confidentiality protection, coverage, sampling error, and nonsampling error, see Appendix G. For location of definitions, see "How to Use This Census Report"]

State County County Subdivision Place	Specified owner-occupied housing units	Value of home							
		Less than $50,000	$50,000 to $99,999	$100,000 to $149,999	$150,000 to $199,999	$200,000 to $299,999	$300,000 to $499,999	$500,000 or more	Median (dollars)
Aroostook County—Con.									
Westfield town	116	46	68	2	-	-	-	-	55 500
Westmanland town	13	-	13	-	-	-	-	-	72 500
Weston town	39	11	24	4	-	-	-	-	62 500
Winterville plantation	50	9	30	4	5	2	-	-	75 400
Woodland town	209	103	94	10	2	-	-	-	50 700
Cumberland County	56 403	545	12 745	22 193	9 696	7 166	3 037	1 021	131 200
Baldwin town	222	12	124	68	14	2	2	-	92 400
Bridgton town	1 001	28	576	241	69	68	19	-	88 700
Bridgton CDP	478	20	278	128	26	21	5	-	88 000
Brunswick town	3 485	54	822	1 289	589	564	117	50	135 000
Brunswick CDP	2 398	25	678	932	376	333	45	9	127 600
Brunswick Station CDP	25	8	-	8	9	-	-	-	139 100
Cape Elizabeth town	2 753	13	199	705	642	621	409	164	184 600
Casco town	789	10	317	257	128	54	18	5	109 500
Cumberland town	2 069	8	160	455	594	509	234	109	185 800
Cumberland Center CDP	751	8	50	231	265	133	55	9	166 000
Falmouth town	2 765	9	184	434	629	673	640	196	215 500
Falmouth Foreside CDP	556	-	15	68	106	173	114	80	242 400
Freeport town	1 723	23	201	458	357	444	158	82	169 800
Freeport CDP	297	9	82	103	72	31	-	-	123 600
Frye Island town	-	-	-	-	-	-	-	-	-
Gorham town	3 023	-	591	1 366	612	416	34	4	130 400
Gorham CDP	650	-	137	267	174	67	5	-	133 500
Little Falls-South Windham CDP (part)	172	-	68	82	15	7	-	-	107 600
Gray town	1 613	14	347	779	373	100	-	-	124 600
Harpswell town	1 375	27	289	324	208	261	187	79	162 500
Harrison town	487	17	242	124	63	17	19	5	97 800
Long Island town	58	3	5	8	8	18	16	-	235 700
Naples town	840	8	377	222	87	106	20	20	106 300
New Gloucester town	984	-	285	509	151	39	-	-	124 000
North Yarmouth town	800	5	76	314	171	199	29	6	151 600
Portland city	9 579	113	2 499	4 540	1 470	626	268	63	121 200
Pownal town	308	9	48	144	61	41	3	2	135 300
Raymond town	1 094	-	294	376	230	122	43	29	126 900
Scarborough town	4 419	-	431	1 528	1 114	1 049	267	30	159 800
Scarborough CDP	988	-	133	424	225	199	7	-	142 500
Sebago town	330	25	142	95	33	25	8	2	99 600
South Portland city	5 518	40	1 800	2 818	562	223	49	26	112 900
Standish town	2 153	22	524	1 128	312	132	27	8	120 600
Westbrook city	3 119	41	972	1 741	273	69	23	-	111 000
Windham town	3 704	33	1 127	1 612	552	256	102	22	117 700
Little Falls-South Windham CDP (part)	101	-	50	37	-	7	7	-	100 500
North Windham CDP	1 216	-	348	619	157	84	8	-	115 900
Yarmouth town	2 192	31	113	658	394	532	345	119	184 400
Yarmouth CDP	846	-	83	250	144	175	194	-	175 500
Franklin County	5 542	857	3 439	825	220	121	43	37	78 300
Avon town	77	33	34	7	3	-	-	-	63 800
Carrabassett Valley town	113	5	37	27	18	9	15	2	119 100
Carthage town	100	37	52	9	-	2	-	-	69 100
Chesterville town	197	35	128	23	4	2	3	2	74 200
Coplin plantation	38	-	18	14	2	-	4	-	105 000
Dallas plantation	71	5	32	7	13	11	3	-	98 300
East Central Franklin UT	78	14	50	10	4	-	-	-	77 900
Eustis town	142	28	80	19	15	-	-	-	70 000
Farmington town	1 075	89	687	241	38	20	-	-	81 600
Farmington CDP	443	28	284	93	24	14	-	-	88 300
Industry town	144	31	76	14	7	12	-	4	73 000
Jay town	1 082	100	793	153	11	12	-	13	83 100
Chisholm CDP	367	26	279	44	-	12	-	6	83 400
Kingfield town	240	20	177	27	9	7	-	-	80 800
Madrid town	23	14	7	2	-	-	-	-	41 700
New Sharon town	250	63	145	36	6	-	-	-	76 000
New Vineyard town	137	37	90	8	2	-	-	-	69 100
North Franklin UT	7	2	5	-	-	-	-	-	65 000
Phillips town	213	76	123	14	-	-	-	-	58 500
Rangeley town	225	32	88	46	26	23	3	7	96 900
Rangeley plantation	43	2	9	5	6	5	7	9	172 900
Sandy River plantation	17	5	6	-	2	2	2	-	85 000
South Franklin UT	6	2	4	-	-	-	-	-	55 000
Strong town	242	73	134	35	-	-	-	-	64 900
Temple town	99	19	66	8	6	-	-	-	70 700
Weld town	72	11	51	6	2	2	-	-	73 700
West Central Franklin UT	-	-	-	-	-	-	-	-	-
Wilton town	840	124	538	112	46	14	6	-	72 000
Wilton CDP	491	76	338	52	12	7	6	-	66 900
Wyman UT	11	-	9	2	-	-	-	-	73 000
Hancock County	10 779	685	4 118	2 785	1 383	1 030	510	268	108 600
Amherst town	54	18	29	7	-	-	-	-	65 000
Aurora town	20	4	16	-	-	-	-	-	63 300
Bar Harbor town	1 034	7	194	366	187	142	87	51	143 100
Bar Harbor CDP	487	7	96	168	83	60	43	30	141 200
Blue Hill town	501	16	116	106	124	83	34	22	153 900
Brooklin town	190	5	68	44	28	17	17	11	115 300
Brooksville town	197	27	66	34	17	30	21	2	109 200
Bucksport town	1 014	102	593	270	43	-	-	6	86 500
Bucksport CDP	697	59	403	192	37	-	-	6	90 600
Castine town	199	2	12	18	35	81	39	12	229 000
Central Hancock UT	23	-	23	-	-	-	-	-	63 800
Cranberry Isles town	37	-	7	3	8	17	1	1	202 800
Dedham town	334	27	134	79	56	34	2	2	103 100
Deer Isle town	398	16	155	101	44	37	31	14	109 300
Eastbrook town	77	16	36	13	6	4	2	-	84 500
East Hancock UT	21	4	5	4	6	2	-	-	134 400
Ellsworth city	1 332	51	537	433	239	55	-	17	107 300
Franklin town	230	21	127	41	25	7	9	-	85 800

Table 25. **Home Value: 2000**—Con.

[Data based on a sample (except Tables 65-68). For information on confidentiality protection, coverage, sampling error, and nonsampling error, see Appendix G. For location of definitions, see "How to Use This Census Report"]

State County County Subdivision Place	Specified owner-occupied housing units	Value of home							
		Less than $50,000	$50,000 to $99,999	$100,000 to $149,999	$150,000 to $199,999	$200,000 to $299,999	$300,000 to $499,999	$500,000 or more	Median (dollars)
Hancock County—Con.									
Frenchboro town	11	-	2	5	4	-	-	-	137 500
Gouldsboro town	385	14	183	87	38	39	22	2	98 600
Great Pond town	11	2	7	2	-	-	-	-	83 000
Hancock town	392	34	174	105	39	24	14	2	98 100
Lamoine town	345	3	165	72	44	28	25	8	102 900
Mariaville town	62	9	40	8	2	-	3	-	86 700
Mount Desert town	522	5	73	103	101	118	70	52	189 300
Northwest Hancock UT	-	-	-	-	-	-	-	-	-
Orland town	445	55	206	109	30	43	2	-	91 000
Osborn town	15	7	8	-	-	-	-	-	52 500
Otis town	132	12	56	29	24	9	2	-	98 200
Penobscot town	243	30	105	70	16	12	10	-	90 400
Sedgwick town	211	32	68	43	19	32	8	9	105 100
Sorrento town	77	2	27	20	7	15	2	4	128 100
Southwest Harbor town	467	18	124	164	68	57	22	14	121 600
Stonington town	257	23	113	53	34	12	14	8	96 300
Sullivan town	214	41	113	40	6	12	2	-	83 200
Surry town	283	17	119	57	23	30	23	14	103 500
Swans Island town	75	4	24	20	13	10	-	4	126 100
Tremont town	354	10	123	105	46	43	21	6	123 400
Trenton town	282	8	83	106	34	26	23	2	116 700
Verona town	134	20	80	21	9	2	2	-	78 400
Waltham town	53	3	27	15	3	-	2	3	85 000
Winter Harbor town	148	20	80	32	5	9	-	2	84 700
Kennebec County	22 365	1 463	13 526	4 924	1 434	775	192	51	87 200
Albion town	348	43	254	38	10	3	-	-	79 400
Augusta city	3 233	198	2 320	575	82	35	17	6	80 500
Belgrade town	674	29	313	181	82	41	20	8	99 400
Benton town	495	58	368	61	8	-	-	-	83 500
Chelsea town	490	41	329	112	8	-	-	-	85 000
China town	871	46	397	266	80	76	6	-	99 400
Clinton town	558	72	396	73	17	-	-	-	77 100
Clinton CDP	218	46	166	6	-	-	-	-	72 800
Farmingdale town	558	32	380	121	21	4	-	-	87 700
Farmingdale CDP	433	20	299	93	21	-	-	-	87 300
Fayette town	225	12	109	63	28	13	-	-	95 300
Gardiner city	1 137	112	802	139	48	30	6	-	76 900
Hallowell city	536	38	269	147	56	26	-	-	92 000
Litchfield town	536	21	276	178	54	7	-	-	97 000
Manchester town	638	25	188	218	86	68	39	14	124 300
Monmouth town	796	50	440	239	25	32	10	-	90 800
Mount Vernon town	313	29	172	82	12	11	5	2	90 500
Oakland town	1 094	64	749	149	55	67	10	-	85 500
Oakland CDP	460	40	331	60	17	12	-	-	80 400
Pittston town	505	21	301	139	27	17	-	-	86 700
Randolph town	392	25	305	57	-	5	-	-	79 200
Randolph CDP	392	25	305	57	-	5	-	-	79 200
Readfield town	482	22	204	141	102	8	-	5	104 900
Rome town	186	18	65	45	21	28	7	2	109 300
Sidney town	703	32	333	208	88	34	8	-	97 900
Unity UT	3	3	-	-	-	-	-	-	32 500
Vassalboro town	701	31	437	144	84	5	-	-	88 500
Vienna town	93	29	47	13	2	2	-	-	68 500
Waterville city	2 311	207	1 498	380	111	98	17	-	78 500
Wayne town	274	5	85	83	34	48	15	4	130 900
West Gardiner town	593	20	355	179	39	-	-	-	89 200
Windsor town	354	19	204	109	22	-	-	-	92 700
Winslow town	1 813	59	1 250	369	55	64	16	-	84 900
Winslow CDP	1 813	59	1 250	369	55	64	16	-	84 900
Winthrop town	1 453	102	680	415	177	53	16	10	97 300
Winthrop CDP	692	29	335	265	36	8	9	10	97 900
Knox County	8 685	367	3 358	2 201	1 221	813	563	162	112 200
Appleton town	165	6	122	28	7	2	-	-	86 000
Camden town	1 280	10	133	391	307	180	191	68	164 200
Camden CDP	918	10	93	304	199	143	126	43	159 100
Criehaven UT	-	-	-	-	-	-	-	-	-
Cushing town	283	20	97	59	40	37	13	17	115 700
Friendship town	330	11	153	69	36	35	18	8	100 500
Hope town	274	8	112	94	34	22	4	-	108 000
Isle au Haut town	17	-	6	9	-	-	2	-	106 900
Matinicus Isle plantation	16	6	6	4	-	-	-	-	60 000
North Haven town	96	-	6	41	17	18	12	2	152 800
Owls Head town	490	12	125	158	92	46	51	6	135 500
Rockland city	1 432	172	853	269	92	36	10	-	82 400
Rockport town	853	7	131	199	176	190	131	19	171 900
St. George town	719	32	192	183	103	98	82	29	130 800
South Thomaston town	356	-	106	117	65	48	18	2	126 600
Thomaston town	772	18	427	221	69	31	6	-	94 100
Thomaston CDP	536	12	294	149	51	24	6	-	94 600
Union town	434	24	223	118	44	23	2	-	94 000
Vinalhaven town	344	14	117	89	61	38	23	2	115 800
Warren town	613	10	408	108	70	8	-	9	88 700
Washington town	211	17	141	44	8	1	-	-	85 300
Lincoln County	7 338	204	2 358	2 310	1 000	879	370	217	119 900
Alna town	116	9	35	46	16	10	-	-	110 900
Boothbay town	830	5	229	198	122	187	40	49	145 500
Boothbay Harbor town	616	33	173	173	132	41	38	26	128 600
Boothbay Harbor CDP	308	17	89	94	61	26	12	9	129 500
Bremen town	204	13	53	49	28	32	23	6	132 900
Bristol town	689	5	187	194	143	86	40	34	128 800
Damariscotta town	414	6	79	109	121	76	20	3	153 700
Damariscotta-Newcastle CDP (part)	234	6	40	49	54	62	20	3	166 700
Dresden town	283	8	142	87	27	10	7	2	97 900
Edgecomb town	241	9	64	75	28	35	24	6	134 700
Hibberts gore	-	-	-	-	-	-	-	-	-

Table 25. **Home Value: 2000**—Con.

[Data based on a sample (except Tables 65-68). For information on confidentiality protection, coverage, sampling error, and nonsampling error, see Appendix G. For location of definitions, see "How to Use This Census Report"]

State County County Subdivision Place	Specified owner-occupied housing units	Value of home							
		Less than $50,000	$50,000 to $99,999	$100,000 to $149,999	$150,000 to $199,999	$200,000 to $299,999	$300,000 to $499,999	$500,000 or more	Median (dollars)
Lincoln County—Con.									
Jefferson town	432	17	173	178	20	40	4	-	105 700
Monhegan plantation	16	-	-	4	8	2	2	-	166 700
Newcastle town	381	6	113	108	49	68	27	10	132 100
Damariscotta-Newcastle CDP (part)	172	2	38	58	23	26	19	6	140 000
Nobleboro town	388	7	122	132	72	38	10	7	122 300
Somerville town	94	9	70	11	-	4	-	-	77 500
South Bristol town	276	4	54	89	34	36	36	23	144 600
Southport town	241	-	38	42	24	56	44	37	231 700
Waldoboro town	889	34	440	301	44	31	34	5	96 700
Waldoboro CDP	225	-	120	88	11	6	-	-	95 000
Westport town	211	-	35	78	31	37	21	9	144 600
Whitefield town	330	22	201	96	11	-	-	-	87 200
Wiscasset town	687	17	150	340	90	90	-	-	125 200
Wiscasset CDP	258	17	75	90	29	47	-	-	117 800
Oxford County	10 546	1 501	5 958	1 970	702	309	76	30	82 800
Andover town	166	25	93	34	12	2	-	-	80 000
Bethel town	498	15	231	90	110	35	15	2	101 500
Brownfield town	273	19	141	78	32	-	-	3	89 600
Buckfield town	302	27	198	65	5	7	-	-	84 800
Byron town	19	3	6	8	2	-	-	-	102 100
Canton town	158	46	88	18	6	-	-	-	74 000
Denmark town	218	6	93	56	28	18	5	12	107 600
Dixfield town	541	100	376	53	4	8	-	-	69 900
Dixfield CDP	291	34	208	41	-	8	-	-	71 800
Fryeburg town	618	9	297	187	80	36	5	4	100 600
Fryeburg CDP	326	9	176	104	37	-	-	-	89 100
Gilead town	26	7	12	-	7	-	-	-	68 600
Greenwood town	181	20	84	42	18	13	4	-	84 400
Hanover town	42	-	24	11	5	2	-	-	95 000
Hartford town	139	20	70	36	7	6	-	-	89 700
Hebron town	162	6	89	47	18	2	-	-	96 600
Hiram town	263	19	176	54	11	3	-	-	79 900
Lincoln plantation	11	2	5	2	2	-	-	-	82 500
Lovell town	249	19	110	56	31	22	6	5	99 100
Magalloway plantation	14	-	14	-	-	-	-	-	85 800
Mexico town	647	267	346	14	13	7	-	-	55 500
Mexico CDP (part)	391	182	194	8	-	7	-	-	51 600
Milton UT	18	6	10	2	-	-	-	-	72 000
Newry town	71	7	26	16	9	3	10	-	110 400
North Oxford UT	7	-	-	-	-	3	2	2	325 000
Norway town	852	56	545	184	27	40	-	-	83 500
Norway CDP	355	27	222	62	23	21	-	-	84 300
Otisfield town	342	14	153	113	44	18	-	-	101 500
Oxford town	631	29	350	195	35	14	8	-	91 400
Oxford CDP	184	-	108	56	14	6	-	-	93 600
Paris town	804	64	536	140	45	7	12	-	84 500
South Paris CDP	373	24	267	57	25	-	-	-	83 700
Peru town	319	72	190	51	4	2	-	-	72 900
Porter town	289	29	199	49	10	2	-	-	82 600
Roxbury town	105	14	69	22	-	-	-	-	80 500
Rumford town	1 327	400	733	129	49	16	-	-	66 800
Mexico CDP (part)	-	-	-	-	-	-	-	-	-
Rumford CDP	931	318	524	73	6	10	-	-	64 000
South Oxford UT	87	7	44	20	5	11	-	-	91 700
Stoneham town	58	11	40	5	2	-	-	-	72 800
Stow town	44	3	24	11	6	-	-	-	96 200
Sumner town	167	39	101	20	5	2	-	-	69 300
Sweden town	58	8	29	4	13	4	-	-	92 700
Upton town	16	3	5	5	3	-	-	-	100 000
Waterford town	274	18	151	60	26	14	3	2	92 000
West Paris town	286	43	190	41	8	4	-	-	76 600
Woodstock town	264	68	110	52	20	8	6	-	80 500
Penobscot County	26 939	3 624	15 204	5 726	1 430	757	163	35	82 400
Alton town	97	14	56	27	-	-	-	-	80 400
Argyle UT	40	8	29	3	-	-	-	-	70 000
Bangor city	4 795	265	2 843	1 120	323	203	41	-	87 300
Bradford town	160	28	105	20	7	-	-	-	74 200
Bradley town	257	34	154	61	8	-	-	-	78 100
Brewer city	1 998	61	1 243	508	94	64	28	-	89 300
Burlington town	57	34	20	-	3	-	-	-	45 000
Carmel town	402	39	238	104	13	8	-	-	86 100
Carroll plantation	26	12	14	-	-	-	-	-	51 700
Charleston town	153	22	103	24	2	2	-	-	77 000
Chester town	78	27	41	4	2	4	-	-	72 900
Clifton town	164	11	112	29	8	2	-	2	85 000
Corinna town	373	115	196	44	14	4	-	-	67 400
Corinth town	347	31	197	94	21	-	4	-	87 900
Dexter town	736	236	377	76	41	6	-	-	62 200
Dexter CDP	434	179	215	22	18	-	-	-	56 900
Dixmont town	165	43	88	25	6	2	-	1	75 200
Drew plantation	5	-	5	-	-	-	-	-	91 700
East Central Penobscot UT	48	18	28	2	-	-	-	-	63 300
East Millinocket town	521	180	321	10	8	2	-	-	56 300
East Millinocket CDP	493	180	301	7	5	-	-	-	55 400
Eddington town	422	29	258	112	17	6	-	-	86 400
Edinburg town	29	7	18	4	-	-	-	-	80 600
Enfield town	321	37	200	70	5	9	-	-	78 200
Etna town	141	23	82	33	3	-	-	-	78 400
Exeter town	167	47	97	22	-	1	-	-	65 300
Garland town	122	36	78	8	-	-	-	-	63 900
Glenburn town	728	50	350	246	59	23	-	-	97 400
Greenbush town	223	53	133	33	-	-	-	4	71 200
Hampden town	1 642	34	836	461	192	97	15	7	97 400
Hampden CDP	1 062	26	474	327	151	68	9	7	104 500
Hermon town	977	59	376	440	62	25	15	-	104 700
Holden town	629	20	240	197	94	64	14	-	112 600

Table 25. **Home Value: 2000**—Con.

[Data based on a sample (except Tables 65-68). For information on confidentiality protection, coverage, sampling error, and nonsampling error, see Appendix G. For location of definitions, see "How to Use This Census Report"]

State County County Subdivision Place	Specified owner-occupied housing units	Value of home							
		Less than $50,000	$50,000 to $99,999	$100,000 to $149,999	$150,000 to $199,999	$200,000 to $299,999	$300,000 to $499,999	$500,000 or more	Median (dollars)
Penobscot County—Con.									
Howland town	297	83	192	20	2	-	-	-	63 900
Howland CDP	269	83	166	18	2	-	-	-	63 000
Hudson town	203	11	147	41	2	2	-	-	83 400
Kenduskeag town	197	17	151	27	2	-	-	-	82 600
Kingman UT	45	19	22	4	-	-	-	-	58 800
Lagrange town	96	17	71	8	-	-	-	-	73 000
Lakeville town	16	6	10	-	-	-	-	-	56 700
Lee town	143	38	84	11	4	6	-	-	68 700
Levant town	314	27	179	91	12	5	-	-	91 700
Lincoln town	1 262	247	782	155	46	17	-	15	67 100
Lincoln CDP	693	116	502	37	38	-	-	-	64 500
Lowell town	64	22	21	11	8	2	-	-	65 000
Mattawamkeag town	168	86	78	4	-	-	-	-	49 300
Maxfield town	20	4	11	2	-	3	-	-	85 000
Medway town	278	89	163	19	4	3	-	-	66 200
Milford town	579	50	375	145	9	-	-	-	84 100
Milford CDP	443	45	288	106	4	-	-	-	81 700
Millinocket town	1 380	555	776	41	8	-	-	-	53 600
Millinocket CDP	1 369	544	776	41	8	-	-	-	53 800
Mount Chase town	46	19	23	4	-	-	-	-	60 800
Newburgh town	231	15	151	54	9	2	-	-	86 600
Newport town	564	70	387	65	25	11	6	-	77 800
Newport CDP	324	31	235	37	15	-	6	-	79 700
North Penobscot UT	141	31	65	26	10	7	2	-	76 600
Old Town city	1 522	176	994	291	35	18	8	-	77 100
Orono town	1 020	27	402	362	147	67	15	-	108 300
Orono CDP	868	17	335	319	121	61	15	-	109 700
Orrington town	988	59	481	332	71	37	8	-	95 100
Passadumkeag town	94	19	71	4	-	-	-	-	67 600
Patten town	244	112	121	11	-	-	-	-	52 700
Penobscot Indian Island Reservation	101	28	55	16	-	-	-	2	66 800
Plymouth town	209	29	145	31	3	1	-	-	74 800
Prentiss UT	32	19	8	3	-	-	-	2	38 300
Seboeis plantation	8	3	2	-	3	-	-	-	65 000
Springfield town	67	33	33	-	1	-	-	-	50 300
Stacyville town	78	27	48	3	-	-	-	-	57 500
Stetson town	136	33	66	33	-	4	-	-	76 700
Twombly UT	-	-	-	-	-	-	-	-	-
Veazie town	421	11	177	129	47	48	7	2	105 700
Webster plantation	16	10	6	-	-	-	-	-	27 500
Whitney UT	-	-	-	-	-	-	-	-	-
Winn town	91	46	39	4	-	2	-	-	49 400
Woodville town	45	13	30	2	-	-	-	-	64 300
Piscataquis County	3 625	1 193	1 881	398	79	57	7	10	62 300
Abbot town	139	34	77	19	7	2	-	-	70 200
Atkinson town	58	8	46	4	-	-	-	-	72 500
Beaver Cove town	37	-	9	17	3	8	-	-	115 800
Blanchard UT	19	10	5	4	-	-	-	-	47 500
Bowerbank town	30	4	15	2	-	7	-	2	85 000
Brownville town	336	188	129	15	4	-	-	-	47 100
Dover-Foxcroft town	754	181	425	131	12	5	-	-	67 600
Dover-Foxcroft CDP	510	144	248	106	7	5	-	-	65 400
Greenville town	385	51	249	58	6	21	-	-	76 400
Greenville CDP	317	43	221	33	4	16	-	-	74 400
Guilford town	305	95	173	24	11	2	-	-	65 800
Guilford CDP	209	69	131	9	-	-	-	-	62 400
Kingsbury plantation	-	-	-	-	-	-	-	-	-
Lake View plantation	20	5	4	11	-	-	-	-	102 800
Medford town	19	11	8	-	-	-	-	-	42 500
Milo town	577	321	238	16	2	-	-	-	46 900
Milo CDP	491	282	195	12	2	-	-	-	46 400
Monson town	165	61	82	11	8	3	-	-	58 600
Northeast Piscataquis UT	77	34	31	3	7	-	2	-	54 100
Northwest Piscataquis UT	39	2	17	10	4	3	-	3	103 100
Parkman town	131	34	85	2	3	-	2	5	61 600
Sangerville town	273	69	158	38	8	-	-	-	67 300
Sebec town	100	21	57	16	2	4	-	-	79 400
Shirley town	52	11	28	8	2	-	3	-	77 000
Southeast Piscataquis UT	32	13	17	-	-	2	-	-	53 800
Wellington town	42	20	19	3	-	-	-	-	50 900
Willimantic town	35	20	9	6	-	-	-	-	47 200
Sagadahoc County	7 115	298	2 702	2 585	854	473	150	53	110 200
Arrowsic town	118	9	29	33	31	6	4	6	138 900
Bath city	1 850	96	956	487	153	121	22	15	95 200
Bowdoin town	390	21	163	163	27	16	-	-	103 800
Bowdoinham town	467	9	161	203	54	36	4	-	114 200
Georgetown town	245	15	47	54	57	58	8	6	155 200
Perkins UT	-	-	-	-	-	-	-	-	-
Phippsburg town	526	40	143	136	102	42	53	10	131 100
Richmond town	633	53	359	208	6	-	-	7	90 600
Richmond CDP	375	40	240	95	-	-	-	-	83 100
Topsham town	1 875	16	555	959	254	83	8	-	118 700
Topsham CDP	1 283	-	425	646	161	43	8	-	115 200
West Bath town	449	12	103	114	120	52	43	5	147 500
Woolwich town	562	27	186	228	50	59	8	4	114 400
Somerset County	8 705	1 919	5 456	968	258	78	24	2	70 100
Anson town	465	157	268	40	-	-	-	-	59 600
Anson CDP	189	64	125	-	-	-	-	-	62 500
Athens town	124	70	39	10	-	3	2	-	46 200
Bingham town	221	59	146	13	3	-	-	-	58 000
Bingham CDP	188	49	130	7	2	-	-	-	57 300
Brighton plantation	15	13	2	-	-	-	-	-	26 300
Cambridge town	103	49	42	12	-	-	-	-	54 200
Canaan town	268	63	166	28	6	5	-	-	74 700
Caratunk town	35	12	11	12	-	-	-	-	78 800

Table 25. **Home Value: 2000**—Con.

[Data based on a sample (except Tables 65-68). For information on confidentiality protection, coverage, sampling error, and nonsampling error, see Appendix G. For location of definitions, see "How to Use This Census Report"]

State County County Subdivision Place	Specified owner-occupied housing units	Value of home							
		Less than $50,000	$50,000 to $99,999	$100,000 to $149,999	$150,000 to $199,999	$200,000 to $299,999	$300,000 to $499,999	$500,000 or more	Median (dollars)
Somerset County—Con.									
Central Somerset UT	68	22	41	5	-	-	-	-	57 500
Cornville town	153	31	85	29	6	2	-	-	79 000
Dennistown plantation	2	-	2	-	-	-	-	-	95 000
Detroit town	107	40	64	3	-	-	-	-	62 100
Embden town	197	21	100	45	20	6	5	-	85 600
Fairfield town	1 198	128	897	132	34	7	-	-	78 300
Fairfield CDP	499	94	341	40	17	7	-	-	67 500
Harmony town	170	66	97	3	4	-	-	-	61 000
Hartland town	322	101	174	27	12	8	-	-	59 800
Hartland CDP	156	61	89	6	-	-	-	-	55 300
Highland plantation	10	2	3	5	-	-	-	-	95 000
Jackman town	160	39	99	18	4	-	-	-	67 900
Madison town	820	141	560	70	29	20	-	-	69 800
Madison CDP (part)	506	102	368	22	9	5	-	-	67 100
Mercer town	72	20	36	12	4	-	-	-	62 100
Moose River town	57	25	30	2	-	-	-	-	54 400
Moscow town	138	32	106	-	-	-	-	-	60 400
New Portland town	150	64	75	11	-	-	-	-	55 800
Norridgewock town	551	80	351	96	24	-	-	-	77 200
Madison CDP (part)	-	-	-	-	-	-	-	-	-
Norridgewock CDP	296	35	204	39	18	-	-	-	76 200
Northeast Somerset UT	67	7	40	13	2	-	5	-	69 100
Northwest Somerset UT	2	-	2	-	-	-	-	-	95 000
Palmyra town	242	64	146	19	7	6	-	-	66 900
Pittsfield town	670	117	456	73	18	6	-	-	67 500
Pittsfield CDP	564	104	376	60	18	6	-	-	67 800
Pleasant Ridge plantation	22	6	16	-	-	-	-	-	65 000
Ripley town	84	29	40	11	2	2	-	-	60 000
St. Albans town	305	76	160	52	11	4	2	-	72 200
Seboomook Lake UT	-	-	-	-	-	-	-	-	-
Skowhegan town	1 478	293	948	182	55	-	-	-	73 200
Skowhegan CDP	1 183	287	733	131	32	-	-	-	69 500
Smithfield town	189	20	114	17	17	9	10	2	79 200
Solon town	143	45	83	15	-	-	-	-	59 500
Starks town	68	19	44	5	-	-	-	-	58 800
The Forks plantation	21	8	5	8	-	-	-	-	85 000
West Forks plantation	8	-	8	-	-	-	-	-	65 000
Waldo County	6 185	683	2 980	1 522	567	275	121	37	90 100
Belfast city	1 164	70	438	363	169	77	40	7	108 200
Belmont town	122	12	70	29	7	4	-	-	82 900
Brooks town	154	24	86	29	13	2	-	-	82 600
Burnham town	162	29	95	22	13	3	-	-	78 200
Frankfort town	182	36	119	25	2	-	-	-	72 500
Freedom town	100	34	55	11	-	-	-	-	65 000
Islesboro town	157	16	29	41	22	25	12	12	139 000
Jackson town	57	22	20	13	2	-	-	-	59 300
Knox town	90	21	52	8	7	2	-	-	75 000
Liberty town	183	13	120	34	14	-	-	2	86 500
Lincolnville town	412	15	117	128	87	47	16	2	131 000
Monroe town	110	12	73	13	4	4	4	-	80 000
Montville town	130	31	69	22	8	-	-	-	73 200
Morrill town	132	12	73	32	9	-	6	-	83 600
Northport town	286	11	113	69	37	34	11	11	113 200
Palermo town	239	16	150	55	9	9	-	-	84 000
Prospect town	114	9	77	24	4	-	-	-	85 000
Searsmont town	181	29	77	60	8	2	5	-	89 300
Searsport town	425	55	197	112	36	21	4	-	87 100
Searsport CDP	203	28	87	43	20	21	4	-	93 300
Stockton Springs town	338	31	173	71	35	20	8	-	89 200
Swanville town	210	23	116	48	13	10	-	-	90 000
Thorndike town	78	6	64	8	-	-	-	-	74 200
Troy town	105	19	72	12	2	-	-	-	69 800
Unity town	260	30	154	51	6	13	3	3	86 500
Unity CDP	60	4	37	17	2	-	-	-	93 500
Waldo town	96	11	64	16	3	2	-	-	81 300
Winterport town	698	96	307	226	57	-	12	-	94 700
Winterport CDP	241	29	114	66	26	-	6	-	95 800
Washington County	7 030	1 945	3 825	741	294	171	30	24	68 700
Addison town	226	48	118	25	21	10	-	4	76 700
Alexander town	99	21	54	16	3	5	-	-	83 200
Baileyville town	450	100	304	35	7	4	-	-	64 500
Woodland CDP	302	65	221	13	1	2	-	-	64 300
Baring plantation	53	23	13	17	-	-	-	-	63 800
Beals town	152	37	62	38	1	9	3	2	83 600
Beddington town	9	2	7	-	-	-	-	-	81 000
Calais city	694	152	465	33	15	29	-	-	70 700
Centerville town	3	-	3	-	-	-	-	-	65 000
Charlotte town	63	24	34	5	-	-	-	-	65 000
Cherryfield town	196	45	126	11	10	-	-	4	66 100
Codyville plantation	7	2	2	3	-	-	-	-	87 500
Columbia town	64	12	50	2	-	-	-	-	64 100
Columbia Falls town	104	21	53	26	4	-	-	-	69 300
Cooper town	29	7	16	2	4	-	-	-	57 500
Crawford town	25	-	14	8	-	3	-	-	92 500
Cutler town	109	18	51	16	16	8	-	-	87 000
Danforth town	146	89	47	8	-	-	2	-	41 600
Deblois town	10	10	-	-	-	-	-	-	40 000
Dennysville town	61	25	30	4	2	-	-	-	55 500
East Central Washington UT	130	36	71	9	7	2	2	3	62 400
East Machias town	297	67	174	44	10	-	2	-	73 900
Eastport city	442	213	183	32	12	2	-	-	51 600
Grand Lake Stream plantation	54	11	39	2	-	-	2	-	82 500
Harrington town	174	44	101	16	2	6	5	-	72 300
Jonesboro town	126	28	78	18	2	-	-	-	71 200
Jonesport town	371	98	170	56	34	10	3	-	75 600
Lubec town	412	165	190	22	21	11	-	3	58 000

Table 25. **Home Value: 2000**—Con.

[Data based on a sample (except Tables 65-68). For information on confidentiality protection, coverage, sampling error, and nonsampling error, see Appendix G. For location of definitions, see "How to Use This Census Report"]

State County County Subdivision Place	Specified owner-occupied housing units	Value of home							
		Less than $50,000	$50,000 to $99,999	$100,000 to $149,999	$150,000 to $199,999	$200,000 to $299,999	$300,000 to $499,999	$500,000 or more	Median (dollars)
Washington County—Con.									
Machias town	381	41	258	61	19	2	-	-	79 000
Machias CDP	232	21	166	32	13	-	-	-	79 100
Machiasport town	189	22	115	30	10	6	6	-	76 700
Marshfield town	123	-	91	22	2	4	-	4	83 800
Meddybemps town	49	6	27	6	6	4	-	-	80 700
Milbridge town	266	73	113	41	28	11	-	-	74 500
Northfield town	26	4	8	3	8	3	-	-	108 300
North Washington UT	84	39	37	2	3	3	-	-	61 000
Passamaquoddy Indian Township Reservation	131	45	72	8	6	-	-	-	58 500
Passamaquoddy Pleasant Point Reservation	144	67	72	5	-	-	-	-	51 700
Pembroke town	193	64	89	29	8	3	-	-	61 000
Perry town	120	36	53	23	4	4	-	-	72 700
Princeton town	153	40	97	12	2	-	-	2	62 800
Robbinston town	82	28	34	4	10	6	-	-	56 500
Roque Bluffs town	92	13	41	5	11	17	3	2	91 100
Steuben town	200	55	121	13	6	5	-	-	66 700
Talmadge town	4	4	-	-	-	-	-	-	37 500
Topsfield town	31	10	19	2	-	-	-	-	62 800
Vanceboro town	60	44	16	-	-	-	-	-	32 200
Waite town	28	9	17	-	-	2	-	-	57 100
Wesley town	33	15	11	7	-	-	-	-	53 800
Whiting town	82	10	55	13	-	2	2	-	82 800
Whitneyville town	53	22	24	7	-	-	-	-	57 500
York County	40 642	542	12 329	14 740	6 711	3 801	1 707	812	122 600
Acton town	563	12	180	185	109	61	14	2	120 500
Alfred town	470	4	181	195	55	35	-	-	113 600
Arundel town	800	-	204	339	161	83	13	-	130 000
Berwick town	1 283	8	486	596	184	9	-	-	110 800
Berwick CDP	304	8	162	100	34	-	-	-	96 900
Biddeford city	3 169	10	1 004	1 468	338	191	120	38	116 100
Buxton town	1 681	28	544	863	222	17	7	-	113 000
Cornish town	250	11	118	96	21	4	-	-	98 800
Dayton town	393	4	77	210	88	14	-	-	126 100
Eliot town	1 595	-	201	613	411	251	111	8	148 900
South Eliot CDP	999	-	91	417	278	147	58	8	149 100
Hollis town	846	12	271	494	50	19	-	-	110 600
Kennebunk town	2 852	25	398	929	607	535	253	105	154 600
Kennebunk CDP	1 349	17	201	506	339	225	51	10	145 800
West Kennebunk CDP	228	-	69	110	31	9	9	-	122 500
Kennebunkport town	1 108	-	76	154	219	232	214	213	240 700
Kennebunkport CDP	418	-	39	36	86	76	95	86	268 200
Kittery town	2 118	17	421	717	468	241	173	81	142 900
Kittery CDP	886	9	264	335	180	79	11	8	126 000
Kittery Point CDP	371	-	56	96	82	64	65	8	175 300
Lebanon town	844	24	388	358	68	6	-	-	101 000
Limerick town	532	19	278	161	47	21	4	2	96 500
Lake Arrowhead CDP (part)	103	2	49	38	7	7	-	-	100 400
Limington town	658	23	316	248	51	16	4	-	99 200
Lyman town	893	12	270	472	111	22	6	-	111 700
Newfield town	314	14	184	81	27	6	-	2	92 500
North Berwick town	967	-	408	375	142	42	-	-	108 400
North Berwick CDP	324	-	180	101	43	-	-	-	97 000
Ogunquit town	416	-	4	67	124	113	64	44	208 600
Old Orchard Beach town	1 451	8	763	471	169	28	12	-	97 100
Old Orchard Beach CDP	1 451	8	763	471	169	28	12	-	97 100
Parsonsfield town	297	19	180	72	15	4	7	-	86 100
Saco city	3 440	73	868	1 625	541	223	110	-	119 800
Sanford town	4 062	120	2 527	1 077	271	67	-	-	91 600
Sanford CDP	1 866	63	1 221	491	81	10	-	-	88 200
South Sanford CDP	925	7	494	300	108	16	-	-	98 200
Springvale CDP	633	27	476	104	26	-	-	-	84 000
Shapleigh town	585	8	228	224	71	41	13	-	109 500
South Berwick town	1 558	33	311	697	367	126	7	17	131 700
Waterboro town	1 539	34	875	503	101	26	-	-	96 700
Lake Arrowhead CDP (part)	536	7	390	113	26	-	-	-	90 800
Wells town	2 283	7	340	777	570	370	185	34	151 200
York town	3 675	17	228	673	1 103	998	390	266	190 500
Cape Neddick CDP	860	-	79	168	183	315	53	62	200 000
York Harbor CDP	918	8	9	116	279	248	201	57	218 500

Table 26. **Home Value: 2000**

[Data based on a sample (except Tables 65-68). For information on confidentiality protection, coverage, sampling error, and nonsampling error, see Appendix G.
For location of definitions, see "How to Use This Census Report"]

State County Place and County Subdivision	Specified owner-occupied housing units	Value of home							
		Less than $50,000	$50,000 to $99,999	$100,000 to $149,999	$150,000 to $199,999	$200,000 to $299,999	$300,000 to $499,999	$500,000 or more	Median (dollars)
The State	**254 866**	**21 959**	**108 736**	**69 554**	**27 431**	**17 337**	**7 076**	**2 773**	**98 700**
COUNTY									
Androscoggin County	17 914	906	10 688	4 450	1 270	523	68	9	89 900
Aroostook County	15 053	5 227	8 169	1 216	312	109	15	5	60 200
Cumberland County	56 403	545	12 745	22 193	9 696	7 166	3 037	1 021	131 200
Franklin County	5 542	857	3 439	825	220	121	43	37	78 300
Hancock County	10 779	685	4 118	2 785	1 383	1 030	510	268	108 600
Kennebec County	22 365	1 463	13 526	4 924	1 434	775	192	51	87 200
Knox County	8 685	367	3 358	2 201	1 221	813	563	162	112 200
Lincoln County	7 338	204	2 358	2 310	1 000	879	370	217	119 900
Oxford County	10 546	1 501	5 958	1 970	702	309	76	30	82 800
Penobscot County	26 939	3 624	15 204	5 726	1 430	757	163	35	82 400
Piscataquis County	3 625	1 193	1 881	398	79	57	7	10	62 300
Sagadahoc County	7 115	298	2 702	2 585	854	473	150	53	110 200
Somerset County	8 705	1 919	5 456	968	258	78	24	2	70 100
Waldo County	6 185	683	2 980	1 522	567	275	121	37	90 100
Washington County	7 030	1 945	3 825	741	294	171	30	24	68 700
York County	40 642	542	12 329	14 740	6 711	3 801	1 707	812	122 600
PLACE AND COUNTY SUBDIVISION									
Abbot town, Piscataquis County	139	34	77	19	7	2	-	-	70 200
Acton town, York County	563	12	180	185	109	61	14	2	120 500
Addison town, Washington County	226	48	118	25	21	10	-	4	76 700
Albion town, Kennebec County	348	43	254	38	10	3	-	-	79 400
Alexander town, Washington County	99	21	54	16	3	5	-	-	83 200
Alfred town, York County	470	4	181	195	55	35	-	-	113 600
Allagash town, Aroostook County	78	45	29	4	-	-	-	-	46 800
Alna town, Lincoln County	116	9	35	46	16	10	-	-	110 900
Alton town, Penobscot County	97	14	56	27	-	-	-	-	80 400
Amherst town, Hancock County	54	18	29	7	-	-	-	-	65 000
Amity town, Aroostook County	34	13	16	2	-	3	-	-	54 400
Andover town, Oxford County	166	25	93	34	12	2	-	-	80 000
Anson CDP, Somerset County	189	64	125	-	-	-	-	-	62 500
Anson town, Somerset County	465	157	268	40	-	-	-	-	59 600
Appleton town, Knox County	165	6	122	28	7	2	-	-	86 000
Argyle UT, Penobscot County	40	8	29	3	-	-	-	-	70 000
Arrowsic town, Sagadahoc County	118	9	29	33	31	6	4	6	138 900
Arundel town, York County	800	-	204	339	161	83	13	-	130 000
Ashland town, Aroostook County	311	152	140	13	4	2	-	-	50 700
Athens town, Somerset County	124	70	39	10	-	3	2	-	46 200
Atkinson town, Piscataquis County	58	8	46	4	-	-	-	-	72 500
Auburn city, Androscoggin County	4 305	237	2 783	761	316	181	27	-	86 700
Augusta city, Kennebec County	3 233	198	2 320	575	82	35	17	6	80 500
Aurora town, Hancock County	20	4	16	-	-	-	-	-	63 300
Avon town, Franklin County	77	33	34	7	3	-	-	-	63 800
Baileyville town, Washington County	450	100	304	35	7	4	-	-	64 500
Baldwin town, Cumberland County	222	12	124	68	14	2	2	-	92 400
Bancroft town, Aroostook County	7	7	-	-	-	-	-	-	28 500
Bangor city, Penobscot County	4 795	265	2 843	1 120	323	203	41	-	87 300
Bar Harbor CDP, Hancock County	487	7	96	168	83	60	43	30	141 200
Bar Harbor town, Hancock County	1 034	7	194	366	187	142	87	51	143 100
Baring plantation, Washington County	53	23	13	17	-	-	-	-	63 800
Bath city, Sagadahoc County	1 850	96	956	487	153	121	22	15	95 200
Beals town, Washington County	152	37	62	38	1	9	3	2	83 600
Beaver Cove town, Piscataquis County	37	-	9	17	3	8	-	-	115 800
Beddington town, Washington County	9	2	7	-	-	-	-	-	81 000
Belfast city, Waldo County	1 164	70	438	363	169	77	40	7	108 200
Belgrade town, Kennebec County	674	29	313	181	82	41	20	8	99 400
Belmont town, Waldo County	122	12	70	29	7	4	-	-	82 900
Benton town, Kennebec County	495	58	368	61	8	-	-	-	83 500
Berwick CDP, York County	304	8	162	100	34	-	-	-	96 900
Berwick town, York County	1 283	8	486	596	184	9	-	-	110 800
Bethel town, Oxford County	498	15	231	90	110	35	15	2	101 500
Biddeford city, York County	3 169	10	1 004	1 468	338	191	120	38	116 100
Bingham CDP, Somerset County	188	49	130	7	2	-	-	-	57 300
Bingham town, Somerset County	221	59	146	13	3	-	-	-	58 000
Blaine town, Aroostook County	138	64	71	3	-	-	-	-	52 000
Blanchard UT, Piscataquis County	19	10	5	4	-	-	-	-	47 500
Blue Hill town, Hancock County	501	16	116	106	124	83	34	22	153 900
Boothbay town, Lincoln County	830	5	229	198	122	187	40	49	145 500
Boothbay Harbor CDP, Lincoln County	308	17	89	94	61	26	12	9	129 500
Boothbay Harbor town, Lincoln County	616	33	173	173	132	41	38	26	128 600
Bowdoin town, Sagadahoc County	390	21	163	163	27	16	-	-	103 800
Bowdoinham town, Sagadahoc County	467	9	161	203	54	36	4	-	114 200
Bowerbank town, Piscataquis County	30	4	15	2	-	7	-	2	85 000
Bradford town, Penobscot County	160	28	105	20	7	-	-	-	74 200
Bradley town, Penobscot County	257	34	154	61	8	-	-	-	78 100
Bremen town, Lincoln County	204	13	53	49	28	32	23	6	132 900
Brewer city, Penobscot County	1 998	61	1 243	508	94	64	28	-	89 300
Bridgewater town, Aroostook County	130	73	55	2	-	-	-	-	46 500
Bridgton CDP, Cumberland County	478	20	278	128	26	21	5	-	88 000
Bridgton town, Cumberland County	1 001	28	576	241	69	68	19	-	88 700
Brighton plantation, Somerset County	15	13	2	-	-	-	-	-	26 300
Bristol town, Lincoln County	689	5	187	194	143	86	40	34	128 800
Brooklin town, Hancock County	190	5	68	44	28	17	17	11	115 300
Brooks town, Waldo County	154	24	86	29	13	2	-	-	82 600
Brooksville town, Hancock County	197	27	66	34	17	30	21	2	109 200
Brownfield town, Oxford County	273	19	141	78	32	-	-	3	89 600
Brownville town, Piscataquis County	336	188	129	15	4	-	-	-	47 100

Table 26. **Home Value: 2000**—Con.

[Data based on a sample (except Tables 65-68). For information on confidentiality protection, coverage, sampling error, and nonsampling error, see Appendix G. For location of definitions, see "How to Use This Census Report"]

State County Place and County Subdivision	Specified owner-occupied housing units	Value of home							
		Less than $50,000	$50,000 to $99,999	$100,000 to $149,999	$150,000 to $199,999	$200,000 to $299,999	$300,000 to $499,999	$500,000 or more	Median (dollars)
PLACE AND COUNTY SUBDIVISION—Con.									
Brunswick CDP, Cumberland County	2 398	25	678	932	376	333	45	9	127 600
Brunswick town, Cumberland County	3 485	54	822	1 289	589	564	117	50	135 000
Brunswick Station CDP, Cumberland County	25	8	-	8	9	-	-	-	139 100
Buckfield town, Oxford County	302	27	198	65	5	7	-	-	84 800
Bucksport CDP, Hancock County	697	59	403	192	37	-	-	6	90 600
Bucksport town, Hancock County	1 014	102	593	270	43	-	-	6	86 500
Burlington town, Penobscot County	57	34	20	-	3	-	-	-	45 000
Burnham town, Waldo County	162	29	95	22	13	3	-	-	78 200
Buxton town, York County	1 681	28	544	863	222	17	7	-	113 000
Byron town, Oxford County	19	3	6	8	2	-	-	-	102 100
Calais city, Washington County	694	152	465	33	15	29	-	-	70 700
Cambridge town, Somerset County	103	49	42	12	-	-	-	-	54 200
Camden CDP, Knox County	918	10	93	304	199	143	126	43	159 100
Camden town, Knox County	1 280	10	133	391	307	180	191	68	164 200
Canaan town, Somerset County	268	63	166	28	6	5	-	-	74 700
Canton town, Oxford County	158	46	88	18	6	-	-	-	74 000
Cape Elizabeth town, Cumberland County	2 753	13	199	705	642	621	409	164	184 600
Cape Neddick CDP, York County	860	-	79	168	183	315	53	62	200 000
Caratunk town, Somerset County	35	12	11	12	-	-	-	-	78 800
Caribou city, Aroostook County	1 737	543	982	135	64	8	-	5	61 700
Carmel town, Penobscot County	402	39	238	104	13	8	-	-	86 100
Carrabassett Valley town, Franklin County	113	5	37	27	18	9	15	2	119 100
Carroll plantation, Penobscot County	26	12	14	-	-	-	-	-	51 700
Carthage town, Franklin County	100	37	52	9	-	2	-	-	69 100
Cary plantation, Aroostook County	36	24	8	4	-	-	-	-	45 000
Casco town, Cumberland County	789	10	317	257	128	54	18	5	109 500
Castine town, Hancock County	199	2	12	18	35	81	39	12	229 000
Castle Hill town, Aroostook County	74	40	32	2	-	-	-	-	47 000
Caswell town, Aroostook County	75	54	19	-	-	2	-	-	36 700
Centerville town, Washington County	3	-	3	-	-	-	-	-	65 000
Central Aroostook UT, Aroostook County	26	12	10	-	4	-	-	-	55 000
Central Hancock UT, Hancock County	23	-	23	-	-	-	-	-	63 800
Central Somerset UT, Somerset County	68	22	41	5	-	-	-	-	57 500
Chapman town, Aroostook County	65	15	36	14	-	-	-	-	72 300
Charleston town, Penobscot County	153	22	103	24	2	2	-	-	77 000
Charlotte town, Washington County	63	24	34	5	-	-	-	-	65 000
Chelsea town, Kennebec County	490	41	329	112	8	-	-	-	85 000
Cherryfield town, Washington County	196	45	126	11	10	-	-	4	66 100
Chester town, Penobscot County	78	27	41	4	2	4	-	-	72 900
Chesterville town, Franklin County	197	35	128	23	4	2	3	2	74 200
China town, Kennebec County	871	46	397	266	80	76	6	-	99 400
Chisholm CDP, Franklin County	367	26	279	44	-	12	-	6	83 400
Clifton town, Penobscot County	164	11	112	29	8	2	-	2	85 000
Clinton CDP, Kennebec County	218	46	166	6	-	-	-	-	72 800
Clinton town, Kennebec County	558	72	396	73	17	-	-	-	77 100
Codyville plantation, Washington County	7	2	2	3	-	-	-	-	87 500
Columbia town, Washington County	64	12	50	2	-	-	-	-	64 100
Columbia Falls town, Washington County	104	21	53	26	4	-	-	-	69 300
Connor UT, Aroostook County	71	27	35	9	-	-	-	-	60 400
Cooper town, Washington County	29	7	16	2	4	-	-	-	57 500
Coplin plantation, Franklin County	38	-	18	14	2	-	4	-	105 000
Corinna town, Penobscot County	373	115	196	44	14	4	-	-	67 400
Corinth town, Penobscot County	347	31	197	94	21	-	4	-	87 900
Cornish town, York County	250	11	118	96	21	4	-	-	98 800
Cornville town, Somerset County	153	31	85	29	6	2	-	-	79 000
Cranberry Isles town, Hancock County	37	-	7	3	8	17	1	1	202 800
Crawford town, Washington County	25	-	14	8	-	3	-	-	92 500
Criehaven UT, Knox County	-	-	-	-	-	-	-	-	-
Crystal town, Aroostook County	53	30	18	5	-	-	-	-	47 800
Cumberland town, Cumberland County	2 069	8	160	455	594	509	234	109	185 800
Cumberland Center CDP, Cumberland County	751	8	50	231	265	133	55	9	166 000
Cushing town, Knox County	283	20	97	59	40	37	13	17	115 700
Cutler town, Washington County	109	18	51	16	16	8	-	-	87 000
Cyr plantation, Aroostook County	26	8	16	2	-	-	-	-	55 600
Dallas plantation, Franklin County	71	5	32	7	13	11	3	-	98 300
Damariscotta town, Lincoln County	414	6	79	109	121	76	20	3	153 700
Damariscotta-Newcastle CDP, Lincoln County	406	8	78	107	77	88	39	9	155 100
Danforth town, Washington County	146	89	47	8	-	-	2	-	41 600
Dayton town, York County	393	4	77	210	88	14	-	-	126 100
Deblois town, Washington County	10	10	-	-	-	-	-	-	40 000
Dedham town, Hancock County	334	27	134	79	56	34	2	2	103 100
Deer Isle town, Hancock County	398	16	155	101	44	37	31	14	109 300
Denmark town, Oxford County	218	6	93	56	28	18	5	12	107 600
Dennistown plantation, Somerset County	2	-	2	-	-	-	-	-	95 000
Dennysville town, Washington County	61	25	30	4	2	-	-	-	55 500
Detroit town, Somerset County	107	40	64	3	-	-	-	-	62 100
Dexter CDP, Penobscot County	434	179	215	22	18	-	-	-	56 900
Dexter town, Penobscot County	736	236	377	76	41	6	-	-	62 200
Dixfield CDP, Oxford County	291	34	208	41	-	8	-	-	71 800
Dixfield town, Oxford County	541	100	376	53	4	8	-	-	69 900
Dixmont town, Penobscot County	165	43	88	25	6	2	-	1	75 200
Dover-Foxcroft town, Piscataquis County	754	181	425	131	12	5	-	-	67 600
Dover-Foxcroft CDP, Piscataquis County	510	144	248	106	7	5	-	-	65 400
Dresden town, Lincoln County	283	8	142	87	27	10	7	2	97 900
Drew plantation, Penobscot County	5	-	5	-	-	-	-	-	91 700
Durham town, Androscoggin County	707	29	194	311	141	24	8	-	123 500
Dyer Brook town, Aroostook County	41	8	23	7	3	-	-	-	74 200
Eagle Lake town, Aroostook County	172	45	78	27	22	-	-	-	69 200
Eastbrook town, Hancock County	77	16	36	13	6	4	2	-	84 500

Table 26. **Home Value: 2000**—Con.

[Data based on a sample (except Tables 65-68). For information on confidentiality protection, coverage, sampling error, and nonsampling error, see Appendix G. For location of definitions, see "How to Use This Census Report"]

State County Place and County Subdivision	Specified owner-occupied housing units	Value of home							
		Less than $50,000	$50,000 to $99,999	$100,000 to $149,999	$150,000 to $199,999	$200,000 to $299,999	$300,000 to $499,999	$500,000 or more	Median (dollars)
PLACE AND COUNTY SUBDIVISION—Con.									
East Central Franklin UT, Franklin County	78	14	50	10	4	-	-	-	77 900
East Central Penobscot UT, Penobscot County	48	18	28	2	-	-	-	-	63 300
East Central Washington UT, Washington County	130	36	71	9	7	2	2	3	62 400
East Hancock UT, Hancock County	21	4	5	4	6	2	-	-	134 400
East Machias town, Washington County	297	67	174	44	10	-	2	-	73 900
East Millinocket town, Penobscot County	521	180	321	10	8	2	-	-	56 300
East Millinocket CDP, Penobscot County	493	180	301	7	5	-	-	-	55 400
Easton town, Aroostook County	224	109	102	9	4	-	-	-	51 400
Eastport city, Washington County	442	213	183	32	12	2	-	-	51 600
Eddington town, Penobscot County	422	29	258	112	17	6	-	-	86 400
Edgecomb town, Lincoln County	241	9	64	75	28	35	24	6	134 700
Edinburg town, Penobscot County	29	7	18	4	-	-	-	-	80 600
Eliot town, York County	1 595	-	201	613	411	251	111	8	148 900
Ellsworth city, Hancock County	1 332	51	537	433	239	55	-	17	107 300
Embden town, Somerset County	197	21	100	45	20	6	5	-	85 600
Enfield town, Penobscot County	321	37	200	70	5	9	-	-	78 200
Etna town, Penobscot County	141	23	82	33	3	-	-	-	78 400
Eustis town, Franklin County	142	28	80	19	15	-	-	-	70 000
Exeter town, Penobscot County	167	47	97	22	-	1	-	-	65 300
Fairfield CDP, Somerset County	499	94	341	40	17	7	-	-	67 500
Fairfield town, Somerset County	1 198	128	897	132	34	7	-	-	78 300
Falmouth town, Cumberland County	2 765	9	184	434	629	673	640	196	215 500
Falmouth Foreside CDP, Cumberland County	556	-	15	68	106	173	114	80	242 400
Farmingdale CDP, Kennebec County	433	20	299	93	21	-	-	-	87 300
Farmingdale town, Kennebec County	558	32	380	121	21	4	-	-	87 700
Farmington CDP, Franklin County	443	28	284	93	24	14	-	-	88 300
Farmington town, Franklin County	1 075	89	687	241	38	20	-	-	81 600
Fayette town, Kennebec County	225	12	109	63	28	13	-	-	95 300
Fort Fairfield CDP, Aroostook County	350	120	201	18	11	-	-	-	56 900
Fort Fairfield town, Aroostook County	738	263	411	39	25	-	-	-	57 600
Fort Kent CDP, Aroostook County	390	119	227	32	5	7	-	-	60 800
Fort Kent town, Aroostook County	767	208	463	84	5	7	-	-	66 000
Frankfort town, Waldo County	182	36	119	25	2	-	-	-	72 500
Franklin town, Hancock County	230	21	127	41	25	7	9	-	85 800
Freedom town, Waldo County	100	34	55	11	-	-	-	-	65 000
Freeport CDP, Cumberland County	297	9	82	103	72	31	-	-	123 600
Freeport town, Cumberland County	1 723	23	201	458	357	444	158	82	169 800
Frenchboro town, Hancock County	11	-	2	5	4	-	-	-	137 500
Frenchville town, Aroostook County	293	85	186	22	-	-	-	-	68 300
Friendship town, Knox County	330	11	153	69	36	35	18	8	100 500
Fryeburg CDP, Oxford County	326	9	176	104	37	-	-	-	89 100
Fryeburg town, Oxford County	618	9	297	187	80	36	5	4	100 600
Frye Island town, Cumberland County	-	-	-	-	-	-	-	-	-
Gardiner city, Kennebec County	1 137	112	802	139	48	30	6	-	76 900
Garfield plantation, Aroostook County	22	6	13	-	3	-	-	-	67 500
Garland town, Penobscot County	122	36	78	8	-	-	-	-	63 900
Georgetown town, Sagadahoc County	245	15	47	54	57	58	8	6	155 200
Gilead town, Oxford County	26	7	12	-	7	-	-	-	68 600
Glenburn town, Penobscot County	728	50	350	246	59	23	-	-	97 400
Glenwood plantation, Aroostook County	-	-	-	-	-	-	-	-	-
Gorham CDP, Cumberland County	650	-	137	267	174	67	5	-	133 500
Gorham town, Cumberland County	3 023	-	591	1 366	612	416	34	4	130 400
Gouldsboro town, Hancock County	385	14	183	87	38	39	22	2	98 600
Grand Isle town, Aroostook County	132	72	54	2	2	2	-	-	47 500
Grand Lake Stream plantation, Washington County	54	11	39	2	-	-	2	-	82 500
Gray town, Cumberland County	1 613	14	347	779	373	100	-	-	124 600
Great Pond town, Hancock County	11	2	7	2	-	-	-	-	83 000
Greenbush town, Penobscot County	223	53	133	33	-	-	-	4	71 200
Greene town, Androscoggin County	878	12	425	336	59	46	-	-	100 200
Greenville CDP, Piscataquis County	317	43	221	33	4	16	-	-	74 400
Greenville town, Piscataquis County	385	51	249	58	6	21	-	-	76 400
Greenwood town, Oxford County	181	20	84	42	18	13	4	-	84 400
Guilford CDP, Piscataquis County	209	69	131	9	-	-	-	-	62 400
Guilford town, Piscataquis County	305	95	173	24	11	2	-	-	65 800
Hallowell city, Kennebec County	536	38	269	147	56	26	-	-	92 000
Hamlin town, Aroostook County	69	27	29	9	2	2	-	-	60 700
Hammond town, Aroostook County	17	9	8	-	-	-	-	-	34 500
Hampden CDP, Penobscot County	1 062	26	474	327	151	68	9	7	104 500
Hampden town, Penobscot County	1 642	34	836	461	192	97	15	7	97 400
Hancock town, Hancock County	392	34	174	105	39	24	14	2	98 100
Hanover town, Oxford County	42	-	24	11	5	2	-	-	95 000
Harmony town, Somerset County	170	66	97	3	4	-	-	-	61 000
Harpswell town, Cumberland County	1 375	27	289	324	208	261	187	79	162 500
Harrington town, Washington County	174	44	101	16	2	6	5	-	72 300
Harrison town, Cumberland County	487	17	242	124	63	17	19	5	97 800
Hartford town, Oxford County	139	20	70	36	7	6	-	-	89 700
Hartland CDP, Somerset County	156	61	89	6	-	-	-	-	55 300
Hartland town, Somerset County	322	101	174	27	12	8	-	-	59 800
Haynesville town, Aroostook County	21	10	9	2	-	-	-	-	50 800
Hebron town, Oxford County	162	6	89	47	18	2	-	-	96 600
Hermon town, Penobscot County	977	59	376	440	62	25	15	-	104 700
Hersey town, Aroostook County	14	7	7	-	-	-	-	-	45 000
Hibberts gore, Lincoln County	-	-	-	-	-	-	-	-	-
Highland plantation, Somerset County	10	2	3	5	-	-	-	-	95 000
Hiram town, Oxford County	263	19	176	54	11	3	-	-	79 900
Hodgdon town, Aroostook County	216	78	115	15	6	2	-	-	59 100
Holden town, Penobscot County	629	20	240	197	94	64	14	-	112 600
Hollis town, York County	846	12	271	494	50	19	-	-	110 600

Table 26. **Home Value: 2000**—Con.

[Data based on a sample (except Tables 65-68). For information on confidentiality protection, coverage, sampling error, and nonsampling error, see Appendix G. For location of definitions, see "How to Use This Census Report"]

State County Place and County Subdivision	Specified owner-occupied housing units	Value of home							
		Less than $50,000	$50,000 to $99,999	$100,000 to $149,999	$150,000 to $199,999	$200,000 to $299,999	$300,000 to $499,999	$500,000 or more	Median (dollars)
PLACE AND COUNTY SUBDIVISION—Con.									
Hope town, Knox County	274	8	112	94	34	22	4	-	108 000
Houlton CDP, Aroostook County	1 131	394	667	48	10	12	-	-	58 800
Houlton town, Aroostook County	1 397	501	791	77	16	12	-	-	58 100
Howland town, Penobscot County	297	83	192	20	2	-	-	-	63 900
Howland CDP, Penobscot County	269	83	166	18	2	-	-	-	63 000
Hudson town, Penobscot County	203	11	147	41	2	2	-	-	83 400
Industry town, Franklin County	144	31	76	14	7	12	-	4	73 000
Island Falls town, Aroostook County	213	105	90	14	2	2	-	-	50 700
Isle au Haut town, Knox County	17	-	6	9	-	-	2	-	106 900
Islesboro town, Waldo County	157	16	29	41	22	25	12	12	139 000
Jackman town, Somerset County	160	39	99	18	4	-	-	-	67 900
Jackson town, Waldo County	57	22	20	13	2	-	-	-	59 300
Jay town, Franklin County	1 082	100	793	153	11	12	-	13	83 100
Jefferson town, Lincoln County	432	17	173	178	20	40	4	-	105 700
Jonesboro town, Washington County	126	28	78	18	2	-	-	-	71 200
Jonesport town, Washington County	371	98	170	56	34	10	3	-	75 600
Kenduskeag town, Penobscot County	197	17	151	27	2	-	-	-	82 600
Kennebunk CDP, York County	1 349	17	201	506	339	225	51	10	145 800
Kennebunk town, York County	2 852	25	398	929	607	535	253	105	154 600
Kennebunkport CDP, York County	418	-	39	36	86	76	95	86	268 200
Kennebunkport town, York County	1 108	-	76	154	219	232	214	213	240 700
Kingfield town, Franklin County	240	20	177	27	9	7	-	-	80 800
Kingman UT, Penobscot County	45	19	22	4	-	-	-	-	58 800
Kingsbury plantation, Piscataquis County	-	-	-	-	-	-	-	-	-
Kittery CDP, York County	886	9	264	335	180	79	11	8	126 000
Kittery town, York County	2 118	17	421	717	468	241	173	81	142 900
Kittery Point CDP, York County	371	-	56	96	82	64	65	8	175 300
Knox town, Waldo County	90	21	52	8	7	2	-	-	75 000
Lagrange town, Penobscot County	96	17	71	8	-	-	-	-	73 000
Lake Arrowhead CDP, York County	639	9	439	151	33	7	-	-	91 800
Lake View plantation, Piscataquis County	20	5	4	11	-	-	-	-	102 800
Lakeville town, Penobscot County	16	6	10	-	-	-	-	-	56 700
Lamoine town, Hancock County	345	3	165	72	44	28	25	8	102 900
Lebanon town, York County	844	24	388	358	68	6	-	-	101 000
Lee town, Penobscot County	143	38	84	11	4	6	-	-	68 700
Leeds town, Androscoggin County	308	25	180	91	12	-	-	-	89 300
Levant town, Penobscot County	314	27	179	91	12	5	-	-	91 700
Lewiston city, Androscoggin County	5 314	262	3 512	1 112	315	104	9	-	87 200
Liberty town, Waldo County	183	13	120	34	14	-	-	2	86 500
Limerick town, York County	532	19	278	161	47	21	4	2	96 500
Limestone CDP, Aroostook County	203	106	85	12	-	-	-	-	49 100
Limestone town, Aroostook County	375	176	160	31	8	-	-	-	52 300
Limington town, York County	658	23	316	248	51	16	4	-	99 200
Lincoln plantation, Oxford County	11	2	5	2	2	-	-	-	82 500
Lincoln CDP, Penobscot County	693	116	502	37	38	-	-	-	64 500
Lincoln town, Penobscot County	1 262	247	782	155	46	17	-	15	67 100
Lincolnville town, Waldo County	412	15	117	128	87	47	16	2	131 000
Linneus town, Aroostook County	117	41	62	12	2	-	-	-	61 100
Lisbon town, Androscoggin County	1 679	40	1 176	384	61	18	-	-	88 100
Lisbon Falls CDP, Androscoggin County	950	13	688	223	22	4	-	-	88 800
Litchfield town, Kennebec County	536	21	276	178	54	7	-	-	97 000
Little Falls-South Windham CDP, Cumberland County	273	-	118	119	15	14	7	-	105 600
Littleton town, Aroostook County	162	51	98	11	-	2	-	-	61 400
Livermore town, Androscoggin County	434	55	256	107	12	4	-	-	82 500
Livermore Falls CDP, Androscoggin County	318	109	175	34	-	-	-	-	59 600
Livermore Falls town, Androscoggin County	485	109	306	70	-	-	-	-	69 600
Long Island town, Cumberland County	58	3	5	8	8	18	16	-	235 700
Loring AFB CDP, Aroostook County	-	-	-	-	-	-	-	-	-
Lovell town, Oxford County	249	19	110	56	31	22	6	5	99 100
Lowell town, Penobscot County	64	22	21	11	8	2	-	-	65 000
Lubec town, Washington County	412	165	190	22	21	11	-	3	58 000
Ludlow town, Aroostook County	45	23	22	-	-	-	-	-	48 300
Lyman town, York County	893	12	270	472	111	22	6	-	111 700
Machias CDP, Washington County	232	21	166	32	13	-	-	-	79 100
Machias town, Washington County	381	41	258	61	19	2	-	-	79 000
Machiasport town, Washington County	189	22	115	30	10	6	6	-	76 700
Macwahoc plantation, Aroostook County	26	24	2	-	-	-	-	-	24 000
Madawaska CDP, Aroostook County	819	124	571	106	13	5	-	-	67 800
Madawaska town, Aroostook County	1 082	174	708	160	19	17	4	-	69 800
Madison CDP, Somerset County	506	102	368	22	9	5	-	-	67 100
Madison town, Somerset County	820	141	560	70	29	20	-	-	69 800
Madrid town, Franklin County	23	14	7	2	-	-	-	-	41 700
Magalloway plantation, Oxford County	14	-	14	-	-	-	-	-	85 800
Manchester town, Kennebec County	638	25	188	218	86	68	39	14	124 300
Mapleton town, Aroostook County	444	104	266	47	23	4	-	-	69 400
Mariaville town, Hancock County	62	9	40	8	2	-	3	-	86 700
Marshfield town, Washington County	123	-	91	22	2	4	-	4	83 800
Mars Hill town, Aroostook County	292	139	140	6	7	-	-	-	51 800
Mars Hill-Blaine CDP, Aroostook County	300	150	144	4	2	-	-	-	50 000
Masardis town, Aroostook County	67	41	21	2	3	-	-	-	45 000
Matinicus Isle plantation, Knox County	16	6	6	4	-	-	-	-	60 000
Mattawamkeag town, Penobscot County	168	86	78	4	-	-	-	-	49 300
Maxfield town, Penobscot County	20	4	11	2	-	3	-	-	85 000
Mechanic Falls town, Androscoggin County	521	29	396	88	8	-	-	-	79 400
Mechanic Falls CDP, Androscoggin County	373	16	291	66	-	-	-	-	79 100
Meddybemps town, Washington County	49	6	27	6	6	4	-	-	80 700
Medford town, Piscataquis County	19	11	8	-	-	-	-	-	42 500
Medway town, Penobscot County	278	89	163	19	4	3	-	-	66 200
Mercer town, Somerset County	72	20	36	12	4	-	-	-	62 100

Table 26. **Home Value: 2000**—Con.

[Data based on a sample (except Tables 65-68). For information on confidentiality protection, coverage, sampling error, and nonsampling error, see Appendix G. For location of definitions, see "How to Use This Census Report"]

State County Place and County Subdivision	Specified owner-occupied housing units	Value of home							
		Less than $50,000	$50,000 to $99,999	$100,000 to $149,999	$150,000 to $199,999	$200,000 to $299,999	$300,000 to $499,999	$500,000 or more	Median (dollars)
PLACE AND COUNTY SUBDIVISION—Con.									
Merrill town, Aroostook County	57	33	24	-	-	-	-	-	45 900
Mexico CDP, Oxford County	391	182	194	8	-	7	-	-	51 600
Mexico town, Oxford County	647	267	346	14	13	7	-	-	55 500
Milbridge town, Washington County	266	73	113	41	28	11	-	-	74 500
Milford CDP, Penobscot County	443	45	288	106	4	-	-	-	81 700
Milford town, Penobscot County	579	50	375	145	9	-	-	-	84 100
Millinocket town, Penobscot County	1 380	555	776	41	8	-	-	-	53 600
Millinocket CDP, Penobscot County	1 369	544	776	41	8	-	-	-	53 800
Milo CDP, Piscataquis County	491	282	195	12	2	-	-	-	46 400
Milo town, Piscataquis County	577	321	238	16	2	-	-	-	46 900
Milton UT, Oxford County	18	6	10	2	-	-	-	-	72 000
Minot town, Androscoggin County	458	16	205	160	57	18	2	-	102 000
Monhegan plantation, Lincoln County	16	-	-	4	8	2	2	-	166 700
Monmouth town, Kennebec County	796	50	440	239	25	32	10	-	90 800
Monroe town, Waldo County	110	12	73	13	4	4	4	-	80 000
Monson town, Piscataquis County	165	61	82	11	8	3	-	-	58 600
Monticello town, Aroostook County	150	55	88	4	3	-	-	-	55 400
Montville town, Waldo County	130	31	69	22	8	-	-	-	73 200
Moose River town, Somerset County	57	25	30	2	-	-	-	-	54 400
Moro plantation, Aroostook County	-	-	-	-	-	-	-	-	-
Morrill town, Waldo County	132	12	73	32	9	-	6	-	83 600
Moscow town, Somerset County	138	32	106	-	-	-	-	-	60 400
Mount Chase town, Penobscot County	46	19	23	4	-	-	-	-	60 800
Mount Desert town, Hancock County	522	5	73	103	101	118	70	52	189 300
Mount Vernon town, Kennebec County	313	29	172	82	12	11	5	2	90 500
Naples town, Cumberland County	840	8	377	222	87	106	20	20	106 300
Nashville plantation, Aroostook County	7	2	3	2	-	-	-	-	95 000
Newburgh town, Penobscot County	231	15	151	54	9	2	-	-	86 600
New Canada town, Aroostook County	73	11	49	11	-	2	-	-	72 100
Newcastle town, Lincoln County	381	6	113	108	49	68	27	10	132 100
Newfield town, York County	314	14	184	81	27	6	-	2	92 500
New Gloucester town, Cumberland County	984	-	285	509	151	39	-	-	124 000
New Limerick town, Aroostook County	123	17	63	29	9	5	-	-	78 200
Newport town, Penobscot County	564	70	387	65	25	11	6	-	77 800
Newport CDP, Penobscot County	324	31	235	37	15	-	6	-	79 700
New Portland town, Somerset County	150	64	75	11	-	-	-	-	55 800
Newry town, Oxford County	71	7	26	16	9	3	10	-	110 400
New Sharon town, Franklin County	250	63	145	36	6	-	-	-	76 000
New Sweden town, Aroostook County	81	31	44	4	2	-	-	-	58 600
New Vineyard town, Franklin County	137	37	90	8	2	-	-	-	69 100
Nobleboro town, Lincoln County	388	7	122	132	72	38	10	7	122 300
Norridgewock CDP, Somerset County	296	35	204	39	18	-	-	-	76 200
Norridgewock town, Somerset County	551	80	351	96	24	-	-	-	77 200
North Berwick CDP, York County	324	-	180	101	43	-	-	-	97 000
North Berwick town, York County	967	-	408	375	142	42	-	-	108 400
Northeast Piscataquis UT, Piscataquis County	77	34	31	3	7	-	2	-	54 100
Northeast Somerset UT, Somerset County	67	7	40	13	2	-	5	-	69 100
Northfield town, Washington County	26	4	8	3	8	3	-	-	108 300
North Franklin UT, Franklin County	7	2	5	-	-	-	-	-	65 000
North Haven town, Knox County	96	-	6	41	17	18	12	2	152 800
North Oxford UT, Oxford County	7	-	-	-	-	3	2	2	325 000
North Penobscot UT, Penobscot County	141	31	65	26	10	7	2	-	76 600
Northport town, Waldo County	286	11	113	69	37	34	11	11	113 200
North Washington UT, Washington County	84	39	37	2	3	3	-	-	61 000
Northwest Aroostook UT, Aroostook County	8	2	5	1	-	-	-	-	85 000
Northwest Hancock UT, Hancock County	-	-	-	-	-	-	-	-	-
Northwest Piscataquis UT, Piscataquis County	39	2	17	10	4	3	-	3	103 100
Northwest Somerset UT, Somerset County	2	-	2	-	-	-	-	-	95 000
North Windham CDP, Cumberland County	1 216	-	348	619	157	84	8	-	115 900
North Yarmouth town, Cumberland County	800	5	76	314	171	199	29	6	151 600
Norway CDP, Oxford County	355	27	222	62	23	21	-	-	84 300
Norway town, Oxford County	852	56	545	184	27	40	-	-	83 500
Oakfield town, Aroostook County	142	80	60	2	-	-	-	-	45 900
Oakland CDP, Kennebec County	460	40	331	60	17	12	-	-	80 400
Oakland town, Kennebec County	1 094	64	749	149	55	67	10	-	85 500
Ogunquit town, York County	416	-	4	67	124	113	64	44	208 600
Old Orchard Beach town, York County	1 451	8	763	471	169	28	12	-	97 100
Old Orchard Beach CDP, York County	1 451	8	763	471	169	28	12	-	97 100
Old Town city, Penobscot County	1 522	176	994	291	35	18	8	-	77 100
Orient town, Aroostook County	35	9	8	11	7	-	-	-	101 100
Orland town, Hancock County	445	55	206	109	30	43	2	-	91 000
Orono town, Penobscot County	1 020	27	402	362	147	67	15	-	108 300
Orono CDP, Penobscot County	868	17	335	319	121	61	15	-	109 700
Orrington town, Penobscot County	988	59	481	332	71	37	8	-	95 100
Osborn town, Hancock County	15	7	8	-	-	-	-	-	52 500
Otis town, Hancock County	132	12	56	29	24	9	2	-	98 200
Otisfield town, Oxford County	342	14	153	113	44	18	-	-	101 500
Owls Head town, Knox County	490	12	125	158	92	46	51	6	135 500
Oxbow plantation, Aroostook County	11	9	2	-	-	-	-	-	35 600
Oxford CDP, Oxford County	184	-	108	56	14	6	-	-	93 600
Oxford town, Oxford County	631	29	350	195	35	14	8	-	91 400
Palermo town, Waldo County	239	16	150	55	9	9	-	-	84 000
Palmyra town, Somerset County	242	64	146	19	7	6	-	-	66 900
Paris town, Oxford County	804	64	536	140	45	7	12	-	84 500
Parkman town, Piscataquis County	131	34	85	2	3	-	2	5	61 600
Parsonsfield town, York County	297	19	180	72	15	4	7	-	86 100
Passadumkeag town, Penobscot County	94	19	71	4	-	-	-	-	67 600
Passamaquoddy Indian Township Reservation, Washington County	131	45	72	8	6	-	-	-	58 500

Table 26. **Home Value: 2000**—Con.

[Data based on a sample (except Tables 65-68). For information on confidentiality protection, coverage, sampling error, and nonsampling error, see Appendix G. For location of definitions, see "How to Use This Census Report"]

State County Place and County Subdivision	Specified owner-occupied housing units	Value of home							
		Less than $50,000	$50,000 to $99,999	$100,000 to $149,999	$150,000 to $199,999	$200,000 to $299,999	$300,000 to $499,999	$500,000 or more	Median (dollars)
PLACE AND COUNTY SUBDIVISION—Con.									
Passamaquoddy Pleasant Point Reservation, Washington County	144	67	72	5	-	-	-	-	51 700
Patten town, Penobscot County	244	112	121	11	-	-	-	-	52 700
Pembroke town, Washington County	193	64	89	29	8	3	-	-	61 000
Penobscot town, Hancock County	243	30	105	70	16	12	10	-	90 400
Penobscot Indian Island Reservation, Aroostook County	-	-	-	-	-	-	-	-	-
Penobscot Indian Island Reservation, Penobscot County	101	28	55	16	-	-	-	2	66 800
Perham town, Aroostook County	76	29	45	2	-	-	-	-	54 500
Perkins UT, Sagadahoc County	-	-	-	-	-	-	-	-	-
Perry town, Washington County	120	36	53	23	4	4	-	-	72 700
Peru town, Oxford County	319	72	190	51	4	2	-	-	72 900
Phillips town, Franklin County	213	76	123	14	-	-	-	-	58 500
Phippsburg town, Sagadahoc County	526	40	143	136	102	42	53	10	131 100
Pittsfield CDP, Somerset County	564	104	376	60	18	6	-	-	67 800
Pittsfield town, Somerset County	670	117	456	73	18	6	-	-	67 500
Pittston town, Kennebec County	505	21	301	139	27	17	-	-	86 700
Pleasant Ridge plantation, Somerset County	22	6	16	-	-	-	-	-	65 000
Plymouth town, Penobscot County	209	29	145	31	3	1	-	-	74 800
Poland town, Androscoggin County	1 009	30	444	291	137	85	22	-	103 700
Portage Lake town, Aroostook County	110	31	64	11	-	4	-	-	66 300
Porter town, Oxford County	289	29	199	49	10	2	-	-	82 600
Portland city, Cumberland County	9 579	113	2 499	4 540	1 470	626	268	63	121 200
Pownal town, Cumberland County	308	9	48	144	61	41	3	2	135 300
Prentiss UT, Penobscot County	32	19	8	3	-	-	-	2	38 300
Presque Isle city, Aroostook County	1 789	478	1 042	189	44	25	11	-	67 100
Princeton town, Washington County	153	40	97	12	2	-	-	2	62 800
Prospect town, Waldo County	114	9	77	24	4	-	-	-	85 000
Randolph town, Kennebec County	392	25	305	57	-	5	-	-	79 200
Randolph CDP, Kennebec County	392	25	305	57	-	5	-	-	79 200
Rangeley town, Franklin County	225	32	88	46	26	23	3	7	96 900
Rangeley plantation, Franklin County	43	2	9	5	6	5	7	9	172 900
Raymond town, Cumberland County	1 094	-	294	376	230	122	43	29	126 900
Readfield town, Kennebec County	482	22	204	141	102	8	-	5	104 900
Reed plantation, Aroostook County	40	30	10	-	-	-	-	-	33 100
Richmond CDP, Sagadahoc County	375	40	240	95	-	-	-	-	83 100
Richmond town, Sagadahoc County	633	53	359	208	6	-	-	7	90 600
Ripley town, Somerset County	84	29	40	11	2	2	-	-	60 000
Robbinston town, Washington County	82	28	34	4	10	6	-	-	56 500
Rockland city, Knox County	1 432	172	853	269	92	36	10	-	82 400
Rockport town, Knox County	853	7	131	199	176	190	131	19	171 900
Rome town, Kennebec County	186	18	65	45	21	28	7	2	109 300
Roque Bluffs town, Washington County	92	13	41	5	11	17	3	2	91 100
Roxbury town, Oxford County	105	14	69	22	-	-	-	-	80 500
Rumford CDP, Oxford County	931	318	524	73	6	10	-	-	64 000
Rumford town, Oxford County	1 327	400	733	129	49	16	-	-	66 800
Sabattus town, Androscoggin County	711	15	357	314	25	-	-	-	98 700
Saco city, York County	3 440	73	868	1 625	541	223	110	-	119 800
St. Agatha town, Aroostook County	184	17	131	33	3	-	-	-	73 900
St. Albans town, Somerset County	305	76	160	52	11	4	2	-	72 200
St. Francis town, Aroostook County	152	87	65	-	-	-	-	-	45 200
St. George town, Knox County	719	32	192	183	103	98	82	29	130 800
St. John plantation, Aroostook County	65	21	37	7	-	-	-	-	60 500
Sandy River plantation, Franklin County	17	5	6	-	2	2	2	-	85 000
Sanford CDP, York County	1 866	63	1 221	491	81	10	-	-	88 200
Sanford town, York County	4 062	120	2 527	1 077	271	67	-	-	91 600
Sangerville town, Piscataquis County	273	69	158	38	8	-	-	-	67 300
Scarborough CDP, Cumberland County	988	-	133	424	225	199	7	-	142 500
Scarborough town, Cumberland County	4 419	-	431	1 528	1 114	1 049	267	30	159 800
Searsmont town, Waldo County	181	29	77	60	8	2	5	-	89 300
Searsport CDP, Waldo County	203	28	87	43	20	21	4	-	93 300
Searsport town, Waldo County	425	55	197	112	36	21	4	-	87 100
Sebago town, Cumberland County	330	25	142	95	33	25	8	2	99 600
Sebec town, Piscataquis County	100	21	57	16	2	4	-	-	79 400
Seboeis plantation, Penobscot County	8	3	2	-	3	-	-	-	65 000
Seboomook Lake UT, Somerset County	-	-	-	-	-	-	-	-	-
Sedgwick town, Hancock County	211	32	68	43	19	32	8	9	105 100
Shapleigh town, York County	585	8	228	224	71	41	13	-	109 500
Sherman town, Aroostook County	227	71	132	20	4	-	-	-	58 700
Shirley town, Piscataquis County	52	11	28	8	2	-	3	-	77 000
Sidney town, Kennebec County	703	32	333	208	88	34	8	-	97 900
Skowhegan CDP, Somerset County	1 183	287	733	131	32	-	-	-	69 500
Skowhegan town, Somerset County	1 478	293	948	182	55	-	-	-	73 200
Smithfield town, Somerset County	189	20	114	17	17	9	10	2	79 200
Smyrna town, Aroostook County	92	46	41	5	-	-	-	-	50 000
Solon town, Somerset County	143	45	83	15	-	-	-	-	59 500
Somerville town, Lincoln County	94	9	70	11	-	4	-	-	77 500
Sorrento town, Hancock County	77	2	27	20	7	15	2	4	128 100
South Aroostook UT, Aroostook County	71	21	42	6	2	-	-	-	67 300
South Berwick town, York County	1 558	33	311	697	367	126	7	17	131 700
South Bristol town, Lincoln County	276	4	54	89	34	36	36	23	144 600
Southeast Piscataquis UT, Piscataquis County	32	13	17	-	-	2	-	-	53 800
South Eliot CDP, York County	999	-	91	417	278	147	58	8	149 100
South Franklin UT, Franklin County	6	2	4	-	-	-	-	-	55 000
South Oxford UT, Oxford County	87	7	44	20	5	11	-	-	91 700
South Paris CDP, Oxford County	373	24	267	57	25	-	-	-	83 700
Southport town, Lincoln County	241	-	38	42	24	56	44	37	231 700
South Portland city, Cumberland County	5 518	40	1 800	2 818	562	223	49	26	112 900
South Sanford CDP, York County	925	7	494	300	108	16	-	-	98 200

Table 26. **Home Value: 2000**—Con.

[Data based on a sample (except Tables 65-68). For information on confidentiality protection, coverage, sampling error, and nonsampling error, see Appendix G.
For location of definitions, see "How to Use This Census Report"]

State County Place and County Subdivision	Specified owner-occupied housing units	Value of home							
		Less than $50,000	$50,000 to $99,999	$100,000 to $149,999	$150,000 to $199,999	$200,000 to $299,999	$300,000 to $499,999	$500,000 or more	Median (dollars)
PLACE AND COUNTY SUBDIVISION—Con.									
South Thomaston town, Knox County	356	-	106	117	65	48	18	2	126 600
Southwest Harbor town, Hancock County	467	18	124	164	68	57	22	14	121 600
Springfield town, Penobscot County	67	33	33	-	1	-	-	-	50 300
Springvale CDP, York County	633	27	476	104	26	-	-	-	84 000
Square Lake UT, Aroostook County	199	30	119	42	2	6	-	-	81 700
Stacyville town, Penobscot County	78	27	48	3	-	-	-	-	57 500
Standish town, Cumberland County	2 153	22	524	1 128	312	132	27	8	120 600
Starks town, Somerset County	68	19	44	5	-	-	-	-	58 800
Stetson town, Penobscot County	136	33	66	33	-	4	-	-	76 700
Steuben town, Washington County	200	55	121	13	6	5	-	-	66 700
Stockholm town, Aroostook County	58	36	19	3	-	-	-	-	43 000
Stockton Springs town, Waldo County	338	31	173	71	35	20	8	-	89 200
Stoneham town, Oxford County	58	11	40	5	2	-	-	-	72 800
Stonington town, Hancock County	257	23	113	53	34	12	14	8	96 300
Stow town, Oxford County	44	3	24	11	6	-	-	-	96 200
Strong town, Franklin County	242	73	134	35	-	-	-	-	64 900
Sullivan town, Hancock County	214	41	113	40	6	12	2	-	83 200
Sumner town, Oxford County	167	39	101	20	5	2	-	-	69 300
Surry town, Hancock County	283	17	119	57	23	30	23	14	103 500
Swans Island town, Hancock County	75	4	24	20	13	10	-	4	126 100
Swanville town, Waldo County	210	23	116	48	13	10	-	-	90 000
Sweden town, Oxford County	58	8	29	4	13	4	-	-	92 700
Talmadge town, Washington County	4	4	-	-	-	-	-	-	37 500
Temple town, Franklin County	99	19	66	8	6	-	-	-	70 700
The Forks plantation, Somerset County	21	8	5	8	-	-	-	-	85 000
Thomaston CDP, Knox County	536	12	294	149	51	24	6	-	94 600
Thomaston town, Knox County	772	18	427	221	69	31	6	-	94 100
Thorndike town, Waldo County	78	6	64	8	-	-	-	-	74 200
Topsfield town, Washington County	31	10	19	2	-	-	-	-	62 800
Topsham CDP, Sagadahoc County	1 283	-	425	646	161	43	8	-	115 200
Topsham town, Sagadahoc County	1 875	16	555	959	254	83	8	-	118 700
Tremont town, Hancock County	354	10	123	105	46	43	21	6	123 400
Trenton town, Hancock County	282	8	83	106	34	26	23	2	116 700
Troy town, Waldo County	105	19	72	12	2	-	-	-	69 800
Turner town, Androscoggin County	867	35	345	328	114	38	-	7	106 900
Twombly UT, Penobscot County	-	-	-	-	-	-	-	-	-
Union town, Knox County	434	24	223	118	44	23	2	-	94 000
Unity UT, Kennebec County	3	3	-	-	-	-	-	-	32 500
Unity CDP, Waldo County	60	4	37	17	2	-	-	-	93 500
Unity town, Waldo County	260	30	154	51	6	13	3	3	86 500
Upton town, Oxford County	16	3	5	5	3	-	-	-	100 000
Van Buren CDP, Aroostook County	435	257	168	10	-	-	-	-	45 800
Van Buren town, Aroostook County	487	289	188	10	-	-	-	-	45 900
Vanceboro town, Washington County	60	44	16	-	-	-	-	-	32 200
Vassalboro town, Kennebec County	701	31	437	144	84	5	-	-	88 500
Veazie town, Penobscot County	421	11	177	129	47	48	7	2	105 700
Verona town, Hancock County	134	20	80	21	9	2	2	-	78 400
Vienna town, Kennebec County	93	29	47	13	2	2	-	-	68 500
Vinalhaven town, Knox County	344	14	117	89	61	38	23	2	115 800
Wade town, Aroostook County	35	6	26	3	-	-	-	-	74 200
Waite town, Washington County	28	9	17	-	-	2	-	-	57 100
Waldo town, Waldo County	96	11	64	16	3	2	-	-	81 300
Waldoboro CDP, Lincoln County	225	-	120	88	11	6	-	-	95 000
Waldoboro town, Lincoln County	889	34	440	301	44	31	34	5	96 700
Wales town, Androscoggin County	238	12	109	97	13	5	-	2	99 400
Wallagrass town, Aroostook County	138	30	87	21	-	-	-	-	62 000
Waltham town, Hancock County	53	3	27	15	3	-	2	3	85 000
Warren town, Knox County	613	10	408	108	70	8	-	9	88 700
Washburn town, Aroostook County	409	174	221	9	5	-	-	-	54 000
Washington town, Knox County	211	17	141	44	8	1	-	-	85 300
Waterboro town, York County	1 539	34	875	503	101	26	-	-	96 700
Waterford town, Oxford County	274	18	151	60	26	14	3	2	92 000
Waterville city, Kennebec County	2 311	207	1 498	380	111	98	17	-	78 500
Wayne town, Kennebec County	274	5	85	83	34	48	15	4	130 900
Webster plantation, Penobscot County	16	10	6	-	-	-	-	-	27 500
Weld town, Franklin County	72	11	51	6	2	2	-	-	73 700
Wellington town, Piscataquis County	42	20	19	3	-	-	-	-	50 900
Wells town, York County	2 283	7	340	777	570	370	185	34	151 200
Wesley town, Washington County	33	15	11	7	-	-	-	-	53 800
West Bath town, Sagadahoc County	449	12	103	114	120	52	43	5	147 500
Westbrook city, Cumberland County	3 119	41	972	1 741	273	69	23	-	111 000
West Central Franklin UT, Franklin County	-	-	-	-	-	-	-	-	-
Westfield town, Aroostook County	116	46	68	2	-	-	-	-	55 500
West Forks plantation, Somerset County	8	-	8	-	-	-	-	-	65 000
West Gardiner town, Kennebec County	593	20	355	179	39	-	-	-	89 200
West Kennebunk CDP, York County	228	-	69	110	31	9	9	-	122 500
Westmanland town, Aroostook County	13	-	13	-	-	-	-	-	72 500
Weston town, Aroostook County	39	11	24	4	-	-	-	-	62 500
West Paris town, Oxford County	286	43	190	41	8	4	-	-	76 600
Westport town, Lincoln County	211	-	35	78	31	37	21	9	144 600
Whitefield town, Lincoln County	330	22	201	96	11	-	-	-	87 200
Whiting town, Washington County	82	10	55	13	-	2	2	-	82 800
Whitney UT, Penobscot County	-	-	-	-	-	-	-	-	-
Whitneyville town, Washington County	53	22	24	7	-	-	-	-	57 500
Willimantic town, Piscataquis County	35	20	9	6	-	-	-	-	47 200
Wilton CDP, Franklin County	491	76	338	52	12	7	6	-	66 900
Wilton town, Franklin County	840	124	538	112	46	14	6	-	72 000
Windham town, Cumberland County	3 704	33	1 127	1 612	552	256	102	22	117 700
Windsor town, Kennebec County	354	19	204	109	22	-	-	-	92 700

Table 26. **Home Value: 2000**—Con.

[Data based on a sample (except Tables 65-68). For information on confidentiality protection, coverage, sampling error, and nonsampling error, see Appendix G.
For location of definitions, see "How to Use This Census Report"]

State County Place and County Subdivision	Specified owner-occupied housing units	Value of home							
		Less than $50,000	$50,000 to $99,999	$100,000 to $149,999	$150,000 to $199,999	$200,000 to $299,999	$300,000 to $499,999	$500,000 or more	Median (dollars)
PLACE AND COUNTY SUBDIVISION—Con.									
Winn town, Penobscot County	91	46	39	4	-	2	-	-	49 400
Winslow CDP, Kennebec County	1 813	59	1 250	369	55	64	16	-	84 900
Winslow town, Kennebec County	1 813	59	1 250	369	55	64	16	-	84 900
Winter Harbor town, Hancock County	148	20	80	32	5	9	-	2	84 700
Winterport CDP, Waldo County	241	29	114	66	26	-	6	-	95 800
Winterport town, Waldo County	698	96	307	226	57	-	12	-	94 700
Winterville plantation, Aroostook County	50	9	30	4	5	2	-	-	75 400
Winthrop CDP, Kennebec County	692	29	335	265	36	8	9	10	97 900
Winthrop town, Kennebec County	1 453	102	680	415	177	53	16	10	97 300
Wiscasset CDP, Lincoln County	258	17	75	90	29	47	-	-	117 800
Wiscasset town, Lincoln County	687	17	150	340	90	90	-	-	125 200
Woodland town, Aroostook County	209	103	94	10	2	-	-	-	50 700
Woodland CDP, Washington County	302	65	221	13	1	2	-	-	64 300
Woodstock town, Oxford County	264	68	110	52	20	8	6	-	80 500
Woodville town, Penobscot County	45	13	30	2	-	-	-	-	64 300
Woolwich town, Sagadahoc County	562	27	186	228	50	59	8	4	114 400
Wyman UT, Franklin County	11	-	9	2	-	-	-	-	73 000
Yarmouth CDP, Cumberland County	846	-	83	250	144	175	194	-	175 500
Yarmouth town, Cumberland County	2 192	31	113	658	394	532	345	119	184 400
York town, York County	3 675	17	228	673	1 103	998	390	266	190 500
York Harbor CDP, York County	918	8	9	116	279	248	201	57	218 500

Table 27. **Selected Monthly Owner Costs: 2000**

[Data based on a sample (except Tables 65-68). For information on confidentiality protection, coverage, sampling error, and nonsampling error, see Appendix G.
For location of definitions, see "How to Use This Census Report"]

State County County Subdivision Place	Specified owner-occupied housing units	Selected monthly owner costs							
		Less than $200	$200 to $299	$300 to $399	$400 to $499	$500 to $599	$600 to $799	$800 to $999	$1,000 or more
The State	**254 866**	**11 647**	**32 801**	**27 612**	**18 449**	**16 539**	**37 634**	**38 968**	**71 216**
Androscoggin County	17 914	358	1 930	1 883	1 322	852	2 736	3 641	5 192
Auburn city	4 305	56	449	382	315	160	798	987	1 158
Durham town	707	8	56	41	32	12	74	132	352
Greene town	878	5	92	53	47	66	115	244	256
Leeds town	308	11	35	31	12	22	65	67	65
Lewiston city	5 314	106	688	726	516	233	695	932	1 418
Lisbon town	1 679	35	159	180	140	87	293	359	426
Lisbon Falls CDP	950	19	88	124	85	50	190	203	191
Livermore town	434	29	87	30	12	61	53	92	70
Livermore Falls town	485	14	88	73	48	46	80	39	97
Livermore Falls CDP	318	14	42	59	34	46	42	27	54
Mechanic Falls town	521	5	48	49	29	37	102	133	118
Mechanic Falls CDP	373	-	26	45	25	28	66	93	90
Minot town	458	4	27	46	32	33	59	99	158
Poland town	1 009	39	97	68	50	56	137	193	369
Sabattus town	711	8	26	117	47	18	110	124	261
Turner town	867	36	42	64	33	15	120	189	368
Wales town	238	2	36	23	9	6	35	51	76
Aroostook County	15 053	1 753	3 332	1 938	1 528	1 457	2 535	1 405	1 105
Allagash town	78	24	27	14	3	-	8	2	-
Amity town	34	8	7	2	3	4	5	5	-
Ashland town	311	58	88	39	31	29	36	23	7
Bancroft town	7	3	2	-	2	-	-	-	-
Blaine town	138	11	21	30	13	20	19	16	8
Mars Hill-Blaine CDP (part)	75	5	12	19	8	6	12	10	3
Bridgewater town	130	32	39	17	13	2	21	6	-
Caribou city	1 737	127	341	228	213	164	408	115	141
Cary plantation	36	7	9	8	5	2	5	-	-
Castle Hill town	74	24	17	5	10	2	13	3	-
Caswell town	75	22	24	11	7	2	8	1	-
Central Aroostook UT	26	8	4	4	2	2	6	-	-
Chapman town	65	6	8	10	-	8	24	7	2
Connor UT	71	12	17	6	6	5	15	8	2
Crystal town	53	19	6	-	17	-	7	2	2
Cyr plantation	26	-	9	3	3	2	2	5	2
Dyer Brook town	41	8	5	13	1	2	10	-	2
Eagle Lake town	172	8	50	27	14	8	40	7	18
Easton town	224	36	33	37	18	18	42	19	21
Fort Fairfield town	738	62	155	109	111	56	99	110	36
Fort Fairfield CDP	350	21	69	50	56	36	47	52	19
Fort Kent town	767	57	137	128	64	79	159	68	75
Fort Kent CDP	390	28	80	79	33	27	78	40	25
Frenchville town	293	28	64	27	27	24	51	35	37
Garfield plantation	22	13	2	-	5	-	2	-	-
Glenwood plantation	-	-	-	-	-	-	-	-	-
Grand Isle town	132	10	38	23	11	11	21	10	8
Hamlin town	69	11	21	8	4	3	14	2	6
Hammond town	17	2	4	2	5	2	2	-	-
Haynesville town	21	11	6	-	-	4	-	-	-
Hersey town	14	5	4	-	-	2	3	-	-
Hodgdon town	216	36	31	15	17	48	35	15	19
Houlton town	1 397	142	278	207	173	135	258	148	56
Houlton CDP	1 131	105	232	163	128	121	215	115	52
Island Falls town	213	41	67	36	12	27	17	6	7
Limestone town	375	27	62	55	55	69	36	64	7
Limestone CDP	203	17	43	29	32	26	18	38	-
Loring AFB CDP	-	-	-	-	-	-	-	-	-
Linneus town	117	29	28	14	6	8	11	17	4
Littleton town	162	33	33	19	19	11	25	14	8
Ludlow town	45	9	4	-	14	6	10	-	2
Macwahoc plantation	26	8	12	2	4	-	-	-	-
Madawaska town	1 082	53	289	127	62	77	131	150	193
Madawaska CDP	819	36	231	91	54	43	111	117	136
Mapleton town	444	40	88	53	33	54	75	55	46
Mars Hill town	292	4	82	47	25	37	50	22	25
Mars Hill-Blaine CDP (part)	225	2	70	36	22	29	39	13	14
Masardis town	67	17	13	7	13	11	2	4	-
Merrill town	57	16	4	8	10	7	8	4	-
Monticello town	150	31	37	19	16	27	8	10	2
Moro plantation	-	-	-	-	-	-	-	-	-
Nashville plantation	7	2	3	2	-	-	-	-	-
New Canada town	73	-	20	14	3	10	16	8	2
New Limerick town	123	26	20	9	24	5	18	17	4
New Sweden town	81	8	27	6	10	11	11	6	2
Northwest Aroostook UT	8	2	2	3	1	-	-	-	-
Oakfield town	142	40	27	10	23	31	9	2	-
Orient town	35	10	5	8	-	-	-	5	7
Oxbow plantation	11	6	3	2	-	-	-	-	-
Penobscot Indian Island Reservation	-	-	-	-	-	-	-	-	-
Perham town	76	16	25	5	12	-	12	4	2
Portage Lake town	110	13	31	10	8	11	22	11	4
Presque Isle city	1 789	72	362	235	161	106	387	226	240
Reed plantation	40	13	13	6	4	2	2	-	-
St. Agatha town	184	10	35	25	17	33	34	20	10
St. Francis town	152	37	34	13	25	12	26	5	-
St. John plantation	65	17	11	2	2	12	14	2	5
Sherman town	227	49	60	15	22	31	22	17	11
Smyrna town	92	21	27	12	9	11	8	4	-
South Aroostook UT	71	21	16	4	-	11	12	5	2
Square Lake UT	199	48	43	24	15	12	29	10	18
Stockholm town	58	13	24	3	4	10	-	-	4
Van Buren town	487	60	160	84	52	58	40	20	13
Van Buren CDP	435	49	152	76	40	49	40	16	13
Wade town	35	4	10	-	-	11	4	6	-
Wallagrass town	138	17	40	16	16	14	14	12	9
Washburn town	409	51	95	41	35	31	98	38	20

Table 27. **Selected Monthly Owner Costs: 2000**—Con.

[Data based on a sample (except Tables 65-68). For information on confidentiality protection, coverage, sampling error, and nonsampling error, see Appendix G. For location of definitions, see "How to Use This Census Report"]

State County County Subdivision Place	Specified owner-occupied housing units	Selected monthly owner costs							
		Less than $200	$200 to $299	$300 to $399	$400 to $499	$500 to $599	$600 to $799	$800 to $999	$1,000 or more
Aroostook County—Con.									
Westfield town	116	31	18	6	13	28	17	3	-
Westmanland town	13	2	2	3	-	2	4	-	-
Weston town	39	6	9	2	2	12	6	-	2
Winterville plantation	50	17	11	2	3	-	10	5	2
Woodland town	209	43	33	16	20	25	34	26	12
Cumberland County	56 403	622	3 857	5 208	3 879	2 764	5 949	8 551	25 573
Baldwin town	222	13	42	24	16	14	39	46	28
Bridgton town	1 001	19	178	146	63	55	154	200	186
Bridgton CDP	478	4	88	98	29	37	74	85	63
Brunswick town	3 485	28	254	352	306	212	402	511	1 420
Brunswick CDP	2 398	28	195	257	231	118	317	384	868
Brunswick Station CDP	25	-	-	-	8	-	-	8	9
Cape Elizabeth town	2 753	12	67	154	226	208	211	190	1 685
Casco town	789	4	96	70	48	85	150	152	184
Cumberland town	2 069	8	65	162	149	58	216	182	1 229
Cumberland Center CDP	751	-	16	33	86	-	92	43	481
Falmouth town	2 765	-	62	154	183	162	286	225	1 693
Falmouth Foreside CDP	556	-	-	21	27	54	88	66	300
Freeport town	1 723	16	75	193	97	73	155	281	833
Freeport CDP	297	9	37	55	28	-	18	83	67
Frye Island town	-	-	-	-	-	-	-	-	-
Gorham town	3 023	27	218	215	170	106	323	493	1 471
Gorham CDP	650	-	62	69	39	15	75	97	293
Little Falls-South Windham CDP (part)	172	5	24	22	7	8	38	11	57
Gray town	1 613	10	139	69	91	32	202	325	745
Harpswell town	1 375	47	217	100	106	70	176	195	464
Harrison town	487	22	42	55	55	49	85	73	106
Long Island town	58	3	6	11	5	3	9	5	16
Naples town	840	19	122	106	87	50	151	88	217
New Gloucester town	984	11	85	73	13	17	150	213	422
North Yarmouth town	800	5	31	88	35	11	66	90	474
Portland city	9 579	89	387	996	818	578	972	1 596	4 143
Pownal town	308	5	23	29	13	10	49	47	132
Raymond town	1 094	6	120	82	62	21	124	138	541
Scarborough town	4 419	9	228	379	315	160	292	446	2 590
Scarborough CDP	988	-	27	96	73	42	83	121	546
Sebago town	330	20	64	15	19	26	41	69	76
South Portland city	5 518	55	496	757	336	252	510	1 112	2 000
Standish town	2 153	47	165	87	104	136	184	468	962
Westbrook city	3 119	23	271	410	220	91	395	486	1 223
Windham town	3 704	100	286	281	160	164	465	754	1 494
Little Falls-South Windham CDP (part)	101	-	-	15	7	7	13	14	45
North Windham CDP	1 216	-	79	102	40	43	188	244	520
Yarmouth town	2 192	24	118	200	182	121	142	166	1 239
Yarmouth CDP	846	7	39	88	40	62	49	48	513
Franklin County	5 542	523	926	705	368	519	972	717	812
Avon town	77	22	18	9	4	6	7	9	2
Carrabassett Valley town	113	16	11	14	7	14	12	22	17
Carthage town	100	24	23	14	5	8	17	9	-
Chesterville town	197	32	22	16	4	27	40	32	24
Coplin plantation	38	2	6	9	-	7	7	4	3
Dallas plantation	71	2	20	7	4	4	18	7	9
East Central Franklin UT	78	22	8	2	8	9	16	7	6
Eustis town	142	15	21	27	18	17	21	14	9
Farmington town	1 075	37	137	174	63	105	166	161	232
Farmington CDP	443	-	54	109	32	33	64	64	87
Industry town	144	29	17	17	20	5	20	10	26
Jay town	1 082	78	221	107	19	95	206	166	190
Chisholm CDP	367	36	116	36	-	13	52	43	71
Kingfield town	240	23	47	23	29	25	49	22	22
Madrid town	23	8	9	-	2	-	2	2	-
New Sharon town	250	37	39	27	18	29	45	27	28
New Vineyard town	137	16	21	3	19	14	43	7	14
North Franklin UT	7	2	-	2	3	-	-	-	-
Phillips town	213	46	44	28	14	21	24	20	16
Rangeley town	225	18	34	42	19	27	26	16	43
Rangeley plantation	43	6	10	5	2	-	4	8	8
Sandy River plantation	17	5	-	3	2	-	1	2	4
South Franklin UT	6	4	-	-	2	-	-	-	-
Strong town	242	38	53	34	19	19	47	21	11
Temple town	99	10	19	11	9	17	14	9	10
Weld town	72	8	12	9	13	6	17	3	4
West Central Franklin UT	-	-	-	-	-	-	-	-	-
Wilton town	840	21	134	120	62	64	168	137	134
Wilton CDP	491	13	89	88	12	45	103	84	57
Wyman UT	11	2	-	2	3	-	2	2	-
Hancock County	10 779	698	1 840	1 316	791	635	1 519	1 465	2 515
Amherst town	54	11	9	4	5	11	10	4	-
Aurora town	20	6	6	-	-	4	2	2	-
Bar Harbor town	1 034	13	137	125	45	21	128	144	421
Bar Harbor CDP	487	7	65	73	32	7	58	37	208
Blue Hill town	501	15	60	98	41	39	66	57	125
Brooklin town	190	17	31	30	15	11	24	26	36
Brooksville town	197	25	37	22	32	22	17	23	19
Bucksport town	1 014	92	208	80	44	23	165	133	269
Bucksport CDP	697	38	132	55	44	12	104	97	215
Castine town	199	7	14	44	9	15	13	18	79
Central Hancock UT	23	3	6	11	3	-	-	-	-
Cranberry Isles town	37	5	10	7	1	2	1	5	6
Dedham town	334	25	41	17	10	18	56	58	109
Deer Isle town	398	42	105	68	49	23	46	34	31
Eastbrook town	77	9	21	6	4	2	19	7	9
East Hancock UT	21	8	6	3	2	-	-	-	2
Ellsworth city	1 332	25	184	138	102	83	167	190	443
Franklin town	230	25	56	23	15	21	49	22	19

Table 27. **Selected Monthly Owner Costs: 2000**—Con.

[Data based on a sample (except Tables 65-68). For information on confidentiality protection, coverage, sampling error, and nonsampling error, see Appendix G. For location of definitions, see "How to Use This Census Report"]

State County County Subdivision Place	Specified owner-occupied housing units	Selected monthly owner costs							
		Less than $200	$200 to $299	$300 to $399	$400 to $499	$500 to $599	$600 to $799	$800 to $999	$1,000 or more
Hancock County—Con.									
Frenchboro town	11	2	-	6	2	-	-	-	1
Gouldsboro town	385	28	90	45	22	30	64	53	53
Great Pond town	11	2	3	2	2	2	-	-	-
Hancock town	392	30	66	42	36	28	52	66	72
Lamoine town	345	39	35	38	37	22	56	33	85
Mariaville town	62	2	20	9	2	5	11	13	-
Mount Desert town	522	24	83	86	43	22	43	73	148
Northwest Hancock UT	-	-	-	-	-	-	-	-	-
Orland town	445	37	74	50	14	40	99	50	81
Osborn town	15	4	2	3	2	-	-	4	-
Otis town	132	12	18	10	12	2	20	38	20
Penobscot town	243	28	68	22	30	12	27	30	26
Sedgwick town	211	20	24	24	35	23	41	18	26
Sorrento town	77	7	12	8	10	-	17	12	11
Southwest Harbor town	467	13	60	62	48	15	73	81	115
Stonington town	257	24	70	39	22	31	35	18	18
Sullivan town	214	26	37	33	13	18	47	28	12
Surry town	283	15	47	32	23	13	36	51	66
Swans Island town	75	4	22	14	12	3	5	3	12
Tremont town	354	12	67	37	15	22	60	49	92
Trenton town	282	13	36	32	11	17	37	62	74
Verona town	134	17	29	17	7	12	15	16	21
Waltham town	53	6	8	7	5	2	5	10	10
Winter Harbor town	148	5	38	22	11	21	13	34	4
Kennebec County	22 365	786	2 769	2 530	1 594	1 491	4 222	3 988	4 985
Albion town	348	23	81	33	26	29	62	60	34
Augusta city	3 233	64	460	500	261	140	646	579	583
Belgrade town	674	33	100	41	54	75	132	99	140
Benton town	495	27	66	35	48	47	119	83	70
Chelsea town	490	35	52	39	13	47	112	121	71
China town	871	31	91	89	39	31	125	184	281
Clinton town	558	18	75	66	39	90	105	130	35
Clinton CDP	218	7	29	29	21	57	27	48	-
Farmingdale town	558	19	71	87	24	16	111	139	91
Farmingdale CDP	433	4	60	70	12	12	85	107	83
Fayette town	225	14	28	15	29	4	44	39	52
Gardiner city	1 137	24	131	121	87	103	209	213	249
Hallowell city	536	4	46	64	42	38	98	108	136
Litchfield town	536	10	77	42	32	37	98	108	132
Manchester town	638	16	35	40	74	27	90	93	263
Monmouth town	796	19	112	78	67	26	115	173	206
Mount Vernon town	313	17	38	25	30	21	59	62	61
Oakland town	1 094	40	122	132	55	46	216	206	277
Oakland CDP	460	10	54	72	30	21	107	77	89
Pittston town	505	47	66	44	30	28	128	89	73
Randolph town	392	14	82	47	24	30	88	49	58
Randolph CDP	392	14	82	47	24	30	88	49	58
Readfield town	482	23	23	65	15	33	129	71	123
Rome town	186	16	19	22	11	21	29	25	43
Sidney town	703	36	85	64	44	42	140	152	140
Unity UT	3	3	-	-	-	-	-	-	-
Vassalboro town	701	12	118	62	22	72	153	87	175
Vienna town	93	18	14	8	2	7	11	20	13
Waterville city	2 311	81	238	379	227	151	497	314	424
Wayne town	274	4	23	38	32	22	30	33	92
West Gardiner town	593	17	84	47	30	52	120	86	157
Windsor town	354	20	49	33	13	12	40	103	84
Winslow town	1 813	23	261	205	119	109	317	306	473
Winslow CDP	1 813	23	261	205	119	109	317	306	473
Winthrop town	1 453	78	122	109	105	135	199	256	449
Winthrop CDP	692	-	46	64	56	69	110	77	270
Knox County	8 685	334	1 044	1 208	752	681	1 385	1 252	2 029
Appleton town	165	8	28	6	12	11	51	21	28
Camden town	1 280	57	61	106	112	122	151	164	507
Camden CDP	918	57	39	75	76	104	121	109	337
Criehaven UT	-	-	-	-	-	-	-	-	-
Cushing town	283	11	43	33	20	36	40	35	65
Friendship town	330	40	63	21	33	40	36	37	60
Hope town	274	9	44	42	17	20	44	52	46
Isle au Haut town	17	-	3	3	2	-	9	-	-
Matinicus Isle plantation	16	4	-	2	4	-	4	2	-
North Haven town	96	-	8	14	7	5	14	23	25
Owls Head town	490	10	104	68	33	29	63	63	120
Rockland city	1 432	41	146	301	139	111	286	201	207
Rockport town	853	10	59	130	61	70	55	138	330
St. George town	719	44	109	86	59	42	144	114	121
South Thomaston town	356	4	46	49	18	19	62	73	85
Thomaston town	772	8	86	139	59	46	145	112	177
Thomaston CDP	536	8	66	118	41	32	80	75	116
Union town	434	14	70	50	44	40	87	53	76
Vinalhaven town	344	27	68	57	25	43	30	38	56
Warren town	613	24	83	71	68	30	132	95	110
Washington town	211	23	23	30	39	17	32	31	16
Lincoln County	7 338	388	1 100	833	553	491	1 250	1 078	1 645
Alna town	116	2	8	13	9	-	31	17	36
Boothbay town	830	33	108	67	54	52	158	130	228
Boothbay Harbor town	616	23	73	98	57	42	61	100	162
Boothbay Harbor CDP	308	8	46	72	22	29	29	21	81
Bremen town	204	28	53	25	10	14	24	15	35
Bristol town	689	58	132	76	48	46	122	74	133
Damariscotta town	414	6	32	62	32	27	53	76	126
Damariscotta-Newcastle CDP (part)	234	6	6	47	15	15	23	43	79
Dresden town	283	18	34	29	17	18	55	51	61
Edgecomb town	241	8	30	28	18	17	25	47	68
Hibberts gore	-	-	-	-	-	-	-	-	-

Table 27. **Selected Monthly Owner Costs: 2000**—Con.

[Data based on a sample (except Tables 65-68). For information on confidentiality protection, coverage, sampling error, and nonsampling error, see Appendix G. For location of definitions, see "How to Use This Census Report"]

State County County Subdivision Place	Specified owner-occupied housing units	Selected monthly owner costs							
		Less than $200	$200 to $299	$300 to $399	$400 to $499	$500 to $599	$600 to $799	$800 to $999	$1,000 or more
Lincoln County—Con.									
Jefferson town	432	38	62	44	18	33	102	59	76
Monhegan plantation	16	2	2	2	-	2	4	-	4
Newcastle town	381	11	30	49	19	17	71	56	128
Damariscotta-Newcastle CDP (part)	172	2	14	18	15	13	29	20	61
Nobleboro town	388	12	72	42	35	13	56	83	75
Somerville town	94	12	23	5	12	5	27	4	6
South Bristol town	276	14	49	39	35	12	56	30	41
Southport town	241	14	39	17	32	31	34	28	46
Waldoboro town	889	46	166	94	101	70	197	88	127
Waldoboro CDP	225	6	70	32	15	16	44	11	31
Westport town	211	6	28	23	19	22	32	25	56
Whitefield town	330	13	64	32	21	14	62	84	40
Wiscasset town	687	44	95	88	16	56	80	111	197
Wiscasset CDP	258	10	60	55	7	-	31	27	68
Oxford County	10 546	751	1 959	1 194	800	832	1 907	1 567	1 536
Andover town	166	21	38	24	8	23	25	14	13
Bethel town	498	12	106	83	25	36	60	52	124
Brownfield town	273	14	54	39	24	35	44	13	50
Buckfield town	302	15	47	34	28	37	37	52	52
Byron town	19	5	2	-	2	4	-	2	4
Canton town	158	16	24	22	8	10	36	27	15
Denmark town	218	10	39	13	15	11	49	34	47
Dixfield town	541	24	110	66	56	58	100	98	29
Dixfield CDP	291	9	54	44	29	32	58	53	12
Fryeburg town	618	-	79	88	51	40	133	80	147
Fryeburg CDP	326	-	39	48	36	19	63	45	76
Gilead town	26	8	8	2	3	-	3	2	-
Greenwood town	181	21	16	15	17	12	34	31	35
Hanover town	42	6	-	9	3	6	7	7	4
Hartford town	139	17	20	10	5	7	24	28	28
Hebron town	162	2	14	14	5	6	30	52	39
Hiram town	263	13	33	34	19	11	75	42	36
Lincoln plantation	11	7	2	-	-	2	-	-	-
Lovell town	249	20	43	47	10	16	50	34	29
Magalloway plantation	14	-	12	-	-	2	-	-	-
Mexico town	647	45	119	96	62	51	149	72	53
Mexico CDP (part)	391	22	70	71	36	31	104	35	22
Milton UT	18	6	2	3	-	2	-	3	2
Newry town	71	6	13	-	2	2	17	11	20
North Oxford UT	7	2	-	-	3	-	2	-	-
Norway town	852	45	187	77	64	51	157	114	157
Norway CDP	355	-	79	46	11	27	56	38	98
Otisfield town	342	17	28	41	23	28	71	64	70
Oxford town	631	47	60	74	72	55	100	90	133
Oxford CDP	184	8	13	14	32	8	21	47	41
Paris town	804	37	145	63	67	81	160	122	129
South Paris CDP	373	12	70	20	27	55	56	66	67
Peru town	319	30	69	32	28	15	63	47	35
Porter town	289	21	69	45	13	32	49	42	18
Roxbury town	105	15	28	4	5	7	28	16	2
Rumford town	1 327	121	324	141	94	89	186	262	110
Mexico CDP (part)	-	-	-	-	-	-	-	-	-
Rumford CDP	931	97	250	71	53	59	117	210	74
South Oxford UT	87	4	16	10	8	7	26	9	7
Stoneham town	58	10	10	11	2	7	13	-	5
Stow town	44	2	3	6	2	3	13	11	4
Sumner town	167	20	34	16	11	18	37	20	11
Sweden town	58	3	9	9	8	4	6	13	6
Upton town	16	5	3	5	-	3	-	-	-
Waterford town	274	29	59	24	17	17	30	36	62
West Paris town	286	37	69	17	23	15	55	41	29
Woodstock town	264	38	65	20	17	29	38	26	31
Penobscot County	26 939	1 386	3 931	3 039	1 985	2 180	4 676	4 019	5 723
Alton town	97	10	11	11	7	9	20	19	10
Argyle UT	40	6	4	5	-	6	12	5	2
Bangor city	4 795	24	408	546	326	329	958	791	1 413
Bradford town	160	12	18	15	11	17	34	26	27
Bradley town	257	12	54	39	4	24	54	34	36
Brewer city	1 998	14	139	278	266	156	220	362	563
Burlington town	57	11	10	9	7	7	13	-	-
Carmel town	402	43	74	38	13	39	78	58	59
Carroll plantation	26	8	8	-	-	2	6	-	2
Charleston town	153	12	28	2	10	14	47	21	19
Chester town	78	14	14	4	11	12	6	7	10
Clifton town	164	6	32	17	6	19	44	26	14
Corinna town	373	41	107	38	29	25	61	57	15
Corinth town	347	23	61	32	18	18	84	59	52
Dexter town	736	64	218	72	77	54	132	78	41
Dexter CDP	434	34	152	49	26	31	73	52	17
Dixmont town	165	19	31	14	11	19	38	24	9
Drew plantation	5	-	-	-	-	2	-	-	3
East Central Penobscot UT	48	14	7	2	8	2	2	13	-
East Millinocket town	521	68	125	52	38	47	104	43	44
East Millinocket CDP	493	65	120	52	36	45	102	37	36
Eddington town	422	21	65	38	30	36	86	82	64
Edinburg town	29	3	10	5	-	3	6	2	-
Enfield town	321	31	60	25	14	34	46	50	61
Etna town	141	12	22	5	-	12	47	27	16
Exeter town	167	27	34	9	10	17	40	16	14
Garland town	122	20	20	13	6	13	29	17	4
Glenburn town	728	16	59	79	52	85	153	100	184
Greenbush town	223	21	45	24	10	26	40	32	25
Hampden town	1 642	19	139	170	113	110	214	234	643
Hampden CDP	1 062	19	92	127	82	65	126	121	430
Hermon town	977	32	113	75	38	83	138	201	297
Holden town	629	17	26	67	37	43	76	118	245

Table 27. **Selected Monthly Owner Costs: 2000**—Con.

[Data based on a sample (except Tables 65-68). For information on confidentiality protection, coverage, sampling error, and nonsampling error, see Appendix G. For location of definitions, see "How to Use This Census Report"]

State County County Subdivision Place	Specified owner-occupied housing units	Selected monthly owner costs							
		Less than $200	$200 to $299	$300 to $399	$400 to $499	$500 to $599	$600 to $799	$800 to $999	$1,000 or more
Penobscot County—Con.									
Howland town	297	22	61	30	23	25	64	56	16
Howland CDP	269	18	59	30	21	25	49	54	13
Hudson town	203	13	27	18	8	13	55	37	32
Kenduskeag town	197	14	31	14	14	25	38	24	37
Kingman UT	45	15	13	5	2	6	2	2	-
Lagrange town	96	9	24	5	8	5	19	18	8
Lakeville town	16	7	4	-	-	2	-	-	3
Lee town	143	20	22	23	10	7	22	25	14
Levant town	314	18	36	27	10	10	69	72	72
Lincoln town	1 262	110	242	165	108	119	254	85	179
Lincoln CDP	693	57	138	142	51	43	148	45	69
Lowell town	64	6	18	4	4	4	15	5	8
Mattawamkeag town	168	21	49	15	15	14	39	11	4
Maxfield town	20	2	-	2	5	4	2	5	-
Medway town	278	27	66	47	19	17	41	22	39
Milford town	579	16	102	71	64	41	80	96	109
Milford CDP	443	16	87	62	57	31	64	62	64
Millinocket town	1 380	35	340	241	106	118	244	184	112
Millinocket CDP	1 369	27	337	241	106	118	244	184	112
Mount Chase town	46	9	2	10	3	12	3	4	3
Newburgh town	231	10	36	16	16	17	42	49	45
Newport town	564	44	101	44	41	75	106	69	84
Newport CDP	324	16	66	22	18	41	68	40	53
North Penobscot UT	141	45	29	6	4	8	17	15	17
Old Town city	1 522	56	279	245	106	134	245	205	252
Orono town	1 020	30	49	86	92	57	148	142	416
Orono CDP	868	9	31	65	92	40	132	129	370
Orrington town	988	10	139	105	54	70	183	210	217
Passadumkeag town	94	22	16	5	11	8	19	11	2
Patten town	244	50	85	26	13	22	33	11	4
Penobscot Indian Island Reservation	101	11	28	9	8	21	9	8	7
Plymouth town	209	26	29	17	17	23	41	46	10
Prentiss UT	32	13	9	-	4	2	2	2	-
Seboeis plantation	8	3	3	-	-	-	-	2	-
Springfield town	67	32	8	2	2	7	2	9	5
Stacyville town	78	22	25	10	7	5	6	-	3
Stetson town	136	16	15	22	7	22	21	14	19
Twombly UT	-	-	-	-	-	-	-	-	-
Veazie town	421	7	54	66	34	20	46	64	130
Webster plantation	16	2	8	2	2	-	-	2	-
Whitney UT	-	-	-	-	-	-	-	-	-
Winn town	91	23	29	9	9	4	11	2	4
Woodville town	45	-	10	8	7	-	10	10	-
Piscataquis County	3 625	477	861	458	319	394	554	331	231
Abbot town	139	20	25	15	12	26	9	16	16
Atkinson town	58	8	23	10	2	2	9	2	2
Beaver Cove town	37	-	16	-	-	6	12	-	3
Blanchard UT	19	9	2	6	-	-	-	2	-
Bowerbank town	30	11	5	5	2	-	-	4	3
Brownville town	336	32	107	56	20	41	48	18	14
Dover-Foxcroft town	754	59	152	81	80	71	125	114	72
Dover-Foxcroft CDP	510	29	115	69	50	41	59	96	51
Greenville town	385	35	102	54	31	32	81	36	14
Greenville CDP	317	25	82	46	29	30	66	31	8
Guilford town	305	60	71	31	14	37	54	21	17
Guilford CDP	209	38	46	21	12	24	45	19	4
Kingsbury plantation	-	-	-	-	-	-	-	-	-
Lake View plantation	20	5	8	2	3	-	-	2	-
Medford town	19	-	4	2	2	3	8	-	-
Milo town	577	43	142	121	48	61	94	37	31
Milo CDP	491	37	118	107	40	47	82	31	29
Monson town	165	18	46	18	24	23	17	11	8
Northeast Piscataquis UT	77	39	14	-	6	8	2	2	6
Northwest Piscataquis UT	39	7	7	3	6	-	11	-	5
Parkman town	131	20	23	2	19	16	26	15	10
Sangerville town	273	47	62	35	24	34	25	29	17
Sebec town	100	9	12	6	13	18	23	10	9
Shirley town	52	9	15	5	5	-	7	9	2
Southeast Piscataquis UT	32	8	7	2	6	4	3	-	2
Wellington town	42	26	12	4	-	-	-	-	-
Willimantic town	35	12	6	-	2	12	-	3	-
Sagadahoc County	7 115	204	813	669	409	399	969	1 269	2 383
Arrowsic town	118	14	19	19	3	5	15	9	34
Bath city	1 850	33	200	239	117	142	331	302	486
Bowdoin town	390	23	45	22	5	17	71	93	114
Bowdoinham town	467	14	41	38	9	23	47	85	210
Georgetown town	245	26	37	13	23	16	25	29	76
Perkins UT	-	-	-	-	-	-	-	-	-
Phippsburg town	526	42	62	82	29	40	65	74	132
Richmond town	633	13	73	20	37	20	111	180	179
Richmond CDP	375	7	40	7	19	13	65	129	95
Topsham town	1 875	8	197	118	108	62	189	322	871
Topsham CDP	1 283	8	135	95	82	53	157	216	537
West Bath town	449	14	50	48	35	49	38	76	139
Woolwich town	562	17	89	70	43	25	77	99	142
Somerset County	8 705	943	1 636	992	677	873	1 677	1 069	838
Anson town	465	33	101	45	37	68	110	59	12
Anson CDP	189	10	37	9	10	29	57	29	8
Athens town	124	29	25	14	22	10	18	2	4
Bingham town	221	45	60	33	17	27	19	16	4
Bingham CDP	188	34	60	29	12	25	12	12	4
Brighton plantation	15	5	2	-	2	2	4	-	-
Cambridge town	103	30	25	6	12	6	9	15	-
Canaan town	268	35	39	20	26	32	70	37	9
Caratunk town	35	12	4	4	6	2	7	-	-

Table 27. **Selected Monthly Owner Costs: 2000**—Con.

[Data based on a sample (except Tables 65-68). For information on confidentiality protection, coverage, sampling error, and nonsampling error, see Appendix G. For location of definitions, see "How to Use This Census Report"]

State County County Subdivision Place	Specified owner-occupied housing units	Selected monthly owner costs							
		Less than $200	$200 to $299	$300 to $399	$400 to $499	$500 to $599	$600 to $799	$800 to $999	$1,000 or more
Somerset County—Con.									
Central Somerset UT	68	28	15	2	9	5	4	5	-
Cornville town	153	14	34	9	12	13	37	17	17
Dennistown plantation	2	-	-	-	-	-	-	-	2
Detroit town	107	16	23	12	9	8	20	13	6
Embden town	197	31	33	20	11	21	46	16	19
Fairfield town	1 198	24	141	162	79	118	222	251	201
Fairfield CDP	499	17	78	109	32	82	58	51	72
Harmony town	170	41	35	22	12	14	32	9	5
Hartland town	322	46	67	53	30	37	35	33	21
Hartland CDP	156	17	37	22	14	19	22	21	4
Highland plantation	10	5	5	-	-	-	-	-	-
Jackman town	160	20	40	24	7	13	27	22	7
Madison town	820	53	160	114	67	71	189	94	72
Madison CDP (part)	506	31	119	71	52	34	102	59	38
Mercer town	72	11	8	6	4	9	19	6	9
Moose River town	57	6	17	2	2	16	10	4	-
Moscow town	138	56	24	15	18	5	18	2	-
New Portland town	150	10	37	19	16	19	28	13	8
Norridgewock town	551	18	63	52	10	77	181	72	78
Madison CDP (part)	-	-	-	-	-	-	-	-	-
Norridgewock CDP	296	-	34	24	5	47	100	57	29
Northeast Somerset UT	67	19	14	-	11	5	-	11	7
Northwest Somerset UT	2	2	-	-	-	-	-	-	-
Palmyra town	242	42	36	21	25	33	43	25	17
Pittsfield town	670	24	103	84	66	76	145	73	99
Pittsfield CDP	564	12	83	78	66	58	114	67	86
Pleasant Ridge plantation	22	8	3	-	3	-	4	2	2
Ripley town	84	7	28	4	7	6	20	2	10
St. Albans town	305	59	66	42	19	34	41	25	19
Seboomook Lake UT	-	-	-	-	-	-	-	-	-
Skowhegan town	1 478	174	355	169	98	106	229	201	146
Skowhegan CDP	1 183	150	306	151	92	96	180	121	87
Smithfield town	189	9	19	15	20	12	43	25	46
Solon town	143	14	37	11	13	19	27	12	10
Starks town	68	8	14	9	5	7	16	4	5
The Forks plantation	21	7	3	3	2	-	-	3	3
West Forks plantation	8	2	-	-	-	2	4	-	-
Waldo County	6 185	545	933	708	498	422	1 057	837	1 185
Belfast city	1 164	45	155	157	91	55	162	190	309
Belmont town	122	8	18	13	13	7	32	10	21
Brooks town	154	27	38	13	12	19	19	16	10
Burnham town	162	21	29	21	17	4	29	15	26
Frankfort town	182	21	31	17	16	14	39	19	25
Freedom town	100	23	17	11	11	3	27	4	4
Islesboro town	157	17	31	30	14	13	16	13	23
Jackson town	57	8	10	8	2	2	7	15	5
Knox town	90	23	14	7	14	6	12	4	10
Liberty town	183	30	32	14	7	20	45	12	23
Lincolnville town	412	10	54	36	24	39	66	57	126
Monroe town	110	12	19	8	14	13	18	14	12
Montville town	130	27	10	8	16	13	21	21	14
Morrill town	132	13	33	9	8	8	23	12	26
Northport town	286	22	43	43	17	14	50	28	69
Palermo town	239	36	23	28	14	28	42	29	39
Prospect town	114	6	18	9	4	9	34	13	21
Searsmont town	181	22	32	12	11	14	40	32	18
Searsport town	425	25	102	81	48	24	41	57	47
Searsport CDP	203	4	40	51	21	9	18	43	17
Stockton Springs town	338	13	71	37	21	19	55	40	82
Swanville town	210	14	40	16	19	20	41	29	31
Thorndike town	78	12	19	5	5	10	12	10	5
Troy town	105	8	16	7	20	5	23	12	14
Unity town	260	30	37	31	20	20	58	40	24
Unity CDP	60	9	16	8	2	3	2	17	3
Waldo town	96	21	8	6	12	12	20	9	8
Winterport town	698	51	33	81	48	31	125	136	193
Winterport CDP	241	15	17	45	5	5	23	52	79
Washington County	7 030	1 088	1 855	973	570	580	1 024	549	391
Addison town	226	38	40	33	22	14	50	20	9
Alexander town	99	12	21	12	14	5	18	10	7
Baileyville town	450	39	135	49	35	49	76	36	31
Woodland CDP	302	25	90	39	21	35	49	30	13
Baring plantation	53	17	7	9	1	3	10	6	-
Beals town	152	30	32	17	10	11	23	16	13
Beddington town	9	2	5	2	-	-	-	-	-
Calais city	694	36	202	121	46	45	126	71	47
Centerville town	3	3	-	-	-	-	-	-	-
Charlotte town	63	5	20	14	7	5	9	-	3
Cherryfield town	196	20	50	32	21	10	20	29	14
Codyville plantation	7	2	-	3	-	2	-	-	-
Columbia town	64	13	7	8	15	5	11	3	2
Columbia Falls town	104	12	25	19	6	15	13	10	4
Cooper town	29	5	7	2	5	-	4	2	4
Crawford town	25	3	9	-	3	-	7	-	3
Cutler town	109	25	25	7	8	9	16	12	7
Danforth town	146	35	38	26	12	2	25	6	2
Deblois town	10	8	-	-	-	2	-	-	-
Dennysville town	61	17	8	3	10	7	16	-	-
East Central Washington UT	130	41	21	13	14	11	21	3	6
East Machias town	297	38	102	18	24	30	43	34	8
Eastport city	442	36	128	92	57	42	50	19	18
Grand Lake Stream plantation	54	15	10	6	3	6	7	2	5
Harrington town	174	24	38	31	12	20	31	10	8
Jonesboro town	126	31	23	12	7	11	19	13	10
Jonesport town	371	61	107	50	16	36	39	21	41
Lubec town	412	61	137	67	33	36	44	22	12

Table 27. **Selected Monthly Owner Costs: 2000**—Con.

[Data based on a sample (except Tables 65-68). For information on confidentiality protection, coverage, sampling error, and nonsampling error, see Appendix G. For location of definitions, see "How to Use This Census Report"]

State County County Subdivision Place	Specified owner-occupied housing units	Selected monthly owner costs							
		Less than $200	$200 to $299	$300 to $399	$400 to $499	$500 to $599	$600 to $799	$800 to $999	$1,000 or more
Washington County—Con.									
Machias town	381	24	102	49	22	20	72	50	42
Machias CDP	232	5	61	37	14	11	45	34	25
Machiasport town	189	25	51	17	17	22	25	18	14
Marshfield town	123	4	36	12	8	8	24	16	15
Meddybemps town	49	-	13	9	9	9	5	4	-
Milbridge town	266	44	93	37	22	20	24	18	8
Northfield town	26	6	7	1	-	5	7	-	-
North Washington UT	84	30	28	2	2	5	12	3	2
Passamaquoddy Indian Township Reservation	131	28	40	37	15	5	2	2	2
Passamaquoddy Pleasant Point Reservation	144	46	51	34	7	-	6	-	-
Pembroke town	193	43	44	21	12	19	30	16	8
Perry town	120	26	14	12	25	12	19	6	6
Princeton town	153	18	33	17	7	20	33	18	7
Robbinston town	82	14	14	13	8	7	17	5	4
Roque Bluffs town	92	23	23	12	9	3	10	5	7
Steuben town	200	49	44	27	9	9	33	21	8
Talmadge town	4	-	2	-	2	-	-	-	-
Topsfield town	31	7	12	-	-	4	4	4	-
Vanceboro town	60	18	12	8	8	9	2	-	3
Waite town	28	7	2	-	5	6	-	8	-
Wesley town	33	15	4	3	-	2	7	2	-
Whiting town	82	19	22	12	2	13	5	-	9
Whitneyville town	53	13	11	4	-	6	9	8	2
York County	40 642	791	4 015	3 958	2 404	1 969	5 202	7 230	15 073
Acton town	563	23	105	78	35	31	81	67	143
Alfred town	470	13	96	50	9	15	65	87	135
Arundel town	800	24	70	51	27	42	93	160	333
Berwick town	1 283	-	67	114	84	50	140	273	555
Berwick CDP	304	-	8	41	24	16	41	72	102
Biddeford city	3 169	51	376	298	217	109	212	606	1 300
Buxton town	1 681	30	148	102	79	29	302	416	575
Cornish town	250	9	49	31	11	6	47	49	48
Dayton town	393	10	23	24	17	17	36	88	178
Eliot town	1 595	-	197	118	127	42	130	258	723
South Eliot CDP	999	-	141	102	92	15	61	170	418
Hollis town	846	13	88	70	34	71	157	179	234
Kennebunk town	2 852	61	192	263	276	211	240	334	1 275
Kennebunk CDP	1 349	27	94	151	101	105	112	147	612
West Kennebunk CDP	228	27	26	23	33	8	26	26	59
Kennebunkport town	1 108	5	42	108	112	93	131	121	496
Kennebunkport CDP	418	-	13	29	45	41	55	60	175
Kittery town	2 118	27	254	313	124	74	213	292	821
Kittery CDP	886	19	123	148	45	43	102	140	266
Kittery Point CDP	371	-	49	57	30	8	42	45	140
Lebanon town	844	24	130	83	54	28	143	181	201
Limerick town	532	22	58	41	24	30	100	115	142
Lake Arrowhead CDP (part)	103	-	2	10	3	5	14	35	34
Limington town	658	41	114	70	29	24	119	105	156
Lyman town	893	36	135	79	33	42	87	205	276
Newfield town	314	31	38	33	21	21	59	55	56
North Berwick town	967	26	139	69	41	34	169	254	235
North Berwick CDP	324	6	52	14	15	15	48	98	76
Ogunquit town	416	-	41	51	39	44	37	27	177
Old Orchard Beach town	1 451	51	112	182	33	63	320	309	381
Old Orchard Beach CDP	1 451	51	112	182	33	63	320	309	381
Parsonsfield town	297	20	73	31	12	24	58	34	45
Saco city	3 440	36	281	305	188	151	380	625	1 474
Sanford town	4 062	92	448	484	288	241	701	809	999
Sanford CDP	1 866	59	265	257	111	140	296	312	426
South Sanford CDP	925	19	74	73	74	48	153	245	239
Springvale CDP	633	7	90	83	44	45	129	131	104
Shapleigh town	585	38	106	52	26	36	109	94	124
South Berwick town	1 558	24	50	102	48	64	170	298	802
Waterboro town	1 539	29	121	67	35	42	350	420	475
Lake Arrowhead CDP (part)	536	-	25	8	-	22	180	155	146
Wells town	2 283	28	290	261	92	165	256	351	840
York town	3 675	27	172	428	289	170	297	418	1 874
Cape Neddick CDP	860	9	33	103	73	48	70	130	394
York Harbor CDP	918	-	18	114	70	59	79	67	511

Table 28. **Selected Monthly Owner Costs: 2000**

[Data based on a sample (except Tables 65-68). For information on confidentiality protection, coverage, sampling error, and nonsampling error, see Appendix G.
For location of definitions, see "How to Use This Census Report"]

State County Place and County Subdivision	Specified owner-occupied housing units	Selected monthly owner costs							
		Less than $200	$200 to $299	$300 to $399	$400 to $499	$500 to $599	$600 to $799	$800 to $999	$1,000 or more
The State	**254 866**	**11 647**	**32 801**	**27 612**	**18 449**	**16 539**	**37 634**	**38 968**	**71 216**
COUNTY									
Androscoggin County	17 914	358	1 930	1 883	1 322	852	2 736	3 641	5 192
Aroostook County	15 053	1 753	3 332	1 938	1 528	1 457	2 535	1 405	1 105
Cumberland County	56 403	622	3 857	5 208	3 879	2 764	5 949	8 551	25 573
Franklin County	5 542	523	926	705	368	519	972	717	812
Hancock County	10 779	698	1 840	1 316	791	635	1 519	1 465	2 515
Kennebec County	22 365	786	2 769	2 530	1 594	1 491	4 222	3 988	4 985
Knox County	8 685	334	1 044	1 208	752	681	1 385	1 252	2 029
Lincoln County	7 338	388	1 100	833	553	491	1 250	1 078	1 645
Oxford County	10 546	751	1 959	1 194	800	832	1 907	1 567	1 536
Penobscot County	26 939	1 386	3 931	3 039	1 985	2 180	4 676	4 019	5 723
Piscataquis County	3 625	477	861	458	319	394	554	331	231
Sagadahoc County	7 115	204	813	669	409	399	969	1 269	2 383
Somerset County	8 705	943	1 636	992	677	873	1 677	1 069	838
Waldo County	6 185	545	933	708	498	422	1 057	837	1 185
Washington County	7 030	1 088	1 855	973	570	580	1 024	549	391
York County	40 642	791	4 015	3 958	2 404	1 969	5 202	7 230	15 073
PLACE AND COUNTY SUBDIVISION									
Abbot town, Piscataquis County	139	20	25	15	12	26	9	16	16
Acton town, York County	563	23	105	78	35	31	81	67	143
Addison town, Washington County	226	38	40	33	22	14	50	20	9
Albion town, Kennebec County	348	23	81	33	26	29	62	60	34
Alexander town, Washington County	99	12	21	12	14	5	18	10	7
Alfred town, York County	470	13	96	50	9	15	65	87	135
Allagash town, Aroostook County	78	24	27	14	3	-	8	2	-
Alna town, Lincoln County	116	2	8	13	9	-	31	17	36
Alton town, Penobscot County	97	10	11	11	7	9	20	19	10
Amherst town, Hancock County	54	11	9	4	5	11	10	4	-
Amity town, Aroostook County	34	8	7	2	3	4	5	5	-
Andover town, Oxford County	166	21	38	24	8	23	25	14	13
Anson CDP, Somerset County	189	10	37	9	10	29	57	29	8
Anson town, Somerset County	465	33	101	45	37	68	110	59	12
Appleton town, Knox County	165	8	28	6	12	11	51	21	28
Argyle UT, Penobscot County	40	6	4	5	-	6	12	5	2
Arrowsic town, Sagadahoc County	118	14	19	19	3	5	15	9	34
Arundel town, York County	800	24	70	51	27	42	93	160	333
Ashland town, Aroostook County	311	58	88	39	31	29	36	23	7
Athens town, Somerset County	124	29	25	14	22	10	18	2	4
Atkinson town, Piscataquis County	58	8	23	10	2	2	9	2	2
Auburn city, Androscoggin County	4 305	56	449	382	315	160	798	987	1 158
Augusta city, Kennebec County	3 233	64	460	500	261	140	646	579	583
Aurora town, Hancock County	20	6	6	-	-	4	2	2	-
Avon town, Franklin County	77	22	18	9	4	6	7	9	2
Baileyville town, Washington County	450	39	135	49	35	49	76	36	31
Baldwin town, Cumberland County	222	13	42	24	16	14	39	46	28
Bancroft town, Aroostook County	7	3	2	-	2	-	-	-	-
Bangor city, Penobscot County	4 795	24	408	546	326	329	958	791	1 413
Bar Harbor CDP, Hancock County	487	7	65	73	32	7	58	37	208
Bar Harbor town, Hancock County	1 034	13	137	125	45	21	128	144	421
Baring plantation, Washington County	53	17	7	9	1	3	10	6	-
Bath city, Sagadahoc County	1 850	33	200	239	117	142	331	302	486
Beals town, Washington County	152	30	32	17	10	11	23	16	13
Beaver Cove town, Piscataquis County	37	-	16	-	-	6	12	-	3
Beddington town, Washington County	9	2	5	2	-	-	-	-	-
Belfast city, Waldo County	1 164	45	155	157	91	55	162	190	309
Belgrade town, Kennebec County	674	33	100	41	54	75	132	99	140
Belmont town, Waldo County	122	8	18	13	13	7	32	10	21
Benton town, Kennebec County	495	27	66	35	48	47	119	83	70
Berwick CDP, York County	304	-	8	41	24	16	41	72	102
Berwick town, York County	1 283	-	67	114	84	50	140	273	555
Bethel town, Oxford County	498	12	106	83	25	36	60	52	124
Biddeford city, York County	3 169	51	376	298	217	109	212	606	1 300
Bingham CDP, Somerset County	188	34	60	29	12	25	12	12	4
Bingham town, Somerset County	221	45	60	33	17	27	19	16	4
Blaine town, Aroostook County	138	11	21	30	13	20	19	16	8
Blanchard UT, Piscataquis County	19	9	2	6	-	-	-	2	-
Blue Hill town, Hancock County	501	15	60	98	41	39	66	57	125
Boothbay town, Lincoln County	830	33	108	67	54	52	158	130	228
Boothbay Harbor CDP, Lincoln County	308	8	46	72	22	29	29	21	81
Boothbay Harbor town, Lincoln County	616	23	73	98	57	42	61	100	162
Bowdoin town, Sagadahoc County	390	23	45	22	5	17	71	93	114
Bowdoinham town, Sagadahoc County	467	14	41	38	9	23	47	85	210
Bowerbank town, Piscataquis County	30	11	5	5	2	-	-	4	3
Bradford town, Penobscot County	160	12	18	15	11	17	34	26	27
Bradley town, Penobscot County	257	12	54	39	4	24	54	34	36
Bremen town, Lincoln County	204	28	53	25	10	14	24	15	35
Brewer city, Penobscot County	1 998	14	139	278	266	156	220	362	563
Bridgewater town, Aroostook County	130	32	39	17	13	2	21	6	-
Bridgton CDP, Cumberland County	478	4	88	98	29	37	74	85	63
Bridgton town, Cumberland County	1 001	19	178	146	63	55	154	200	186
Brighton plantation, Somerset County	15	5	2	-	2	2	4	-	-
Bristol town, Lincoln County	689	58	132	76	48	46	122	74	133
Brooklin town, Hancock County	190	17	31	30	15	11	24	26	36
Brooks town, Waldo County	154	27	38	13	12	19	19	16	10
Brooksville town, Hancock County	197	25	37	22	32	22	17	23	19
Brownfield town, Oxford County	273	14	54	39	24	35	44	13	50
Brownville town, Piscataquis County	336	32	107	56	20	41	48	18	14

Table 28. **Selected Monthly Owner Costs: 2000**—Con.

[Data based on a sample (except Tables 65-68). For information on confidentiality protection, coverage, sampling error, and nonsampling error, see Appendix G. For location of definitions, see "How to Use This Census Report"]

State County Place and County Subdivision	Specified owner-occupied housing units	Selected monthly owner costs							
		Less than $200	$200 to $299	$300 to $399	$400 to $499	$500 to $599	$600 to $799	$800 to $999	$1,000 or more
PLACE AND COUNTY SUBDIVISION—Con.									
Brunswick CDP, Cumberland County	2 398	28	195	257	231	118	317	384	868
Brunswick town, Cumberland County	3 485	28	254	352	306	212	402	511	1 420
Brunswick Station CDP, Cumberland County	25	-	-	-	8	-	-	8	9
Buckfield town, Oxford County	302	15	47	34	28	37	37	52	52
Bucksport CDP, Hancock County	697	38	132	55	44	12	104	97	215
Bucksport town, Hancock County	1 014	92	208	80	44	23	165	133	269
Burlington town, Penobscot County	57	11	10	9	7	7	13	-	-
Burnham town, Waldo County	162	21	29	21	17	4	29	15	26
Buxton town, York County	1 681	30	148	102	79	29	302	416	575
Byron town, Oxford County	19	5	2	-	2	4	-	2	4
Calais city, Washington County	694	36	202	121	46	45	126	71	47
Cambridge town, Somerset County	103	30	25	6	12	6	9	15	-
Camden CDP, Knox County	918	57	39	75	76	104	121	109	337
Camden town, Knox County	1 280	57	61	106	112	122	151	164	507
Canaan town, Somerset County	268	35	39	20	26	32	70	37	9
Canton town, Oxford County	158	16	24	22	8	10	36	27	15
Cape Elizabeth town, Cumberland County	2 753	12	67	154	226	208	211	190	1 685
Cape Neddick CDP, York County	860	9	33	103	73	48	70	130	394
Caratunk town, Somerset County	35	12	4	4	6	2	7	-	-
Caribou city, Aroostook County	1 737	127	341	228	213	164	408	115	141
Carmel town, Penobscot County	402	43	74	38	13	39	78	58	59
Carrabassett Valley town, Franklin County	113	16	11	14	7	14	12	22	17
Carroll plantation, Penobscot County	26	8	8	-	-	2	6	-	2
Carthage town, Franklin County	100	24	23	14	5	8	17	9	-
Cary plantation, Aroostook County	36	7	9	8	5	2	5	-	-
Casco town, Cumberland County	789	4	96	70	48	85	150	152	184
Castine town, Hancock County	199	7	14	44	9	15	13	18	79
Castle Hill town, Aroostook County	74	24	17	5	10	2	13	3	-
Caswell town, Aroostook County	75	22	24	11	7	2	8	1	-
Centerville town, Washington County	3	3	-	-	-	-	-	-	-
Central Aroostook UT, Aroostook County	26	8	4	4	2	2	6	-	-
Central Hancock UT, Hancock County	23	3	6	11	3	-	-	-	-
Central Somerset UT, Somerset County	68	28	15	2	9	5	4	5	-
Chapman town, Aroostook County	65	6	8	10	-	8	24	7	2
Charleston town, Penobscot County	153	12	28	2	10	14	47	21	19
Charlotte town, Washington County	63	5	20	14	7	5	9	-	3
Chelsea town, Kennebec County	490	35	52	39	13	47	112	121	71
Cherryfield town, Washington County	196	20	50	32	21	10	20	29	14
Chester town, Penobscot County	78	14	14	4	11	12	6	7	10
Chesterville town, Franklin County	197	32	22	16	4	27	40	32	24
China town, Kennebec County	871	31	91	89	39	31	125	184	281
Chisholm CDP, Franklin County	367	36	116	36	-	13	52	43	71
Clifton town, Penobscot County	164	6	32	17	6	19	44	26	14
Clinton CDP, Kennebec County	218	7	29	29	21	57	27	48	-
Clinton town, Kennebec County	558	18	75	66	39	90	105	130	35
Codyville plantation, Washington County	7	2	-	3	-	2	-	-	-
Columbia town, Washington County	64	13	7	8	15	5	11	3	2
Columbia Falls town, Washington County	104	12	25	19	6	15	13	10	4
Connor UT, Aroostook County	71	12	17	6	6	5	15	8	2
Cooper town, Washington County	29	5	7	2	5	-	4	2	4
Coplin plantation, Franklin County	38	2	6	9	-	7	7	4	3
Corinna town, Penobscot County	373	41	107	38	29	25	61	57	15
Corinth town, Penobscot County	347	23	61	32	18	18	84	59	52
Cornish town, York County	250	9	49	31	11	6	47	49	48
Cornville town, Somerset County	153	14	34	9	12	13	37	17	17
Cranberry Isles town, Hancock County	37	5	10	7	1	2	1	5	6
Crawford town, Washington County	25	3	9	-	3	-	7	-	3
Criehaven UT, Knox County	-	-	-	-	-	-	-	-	-
Crystal town, Aroostook County	53	19	6	-	17	-	7	2	2
Cumberland town, Cumberland County	2 069	8	65	162	149	58	216	182	1 229
Cumberland Center CDP, Cumberland County	751	-	16	33	86	-	92	43	481
Cushing town, Knox County	283	11	43	33	20	36	40	35	65
Cutler town, Washington County	109	25	25	7	8	9	16	12	7
Cyr plantation, Aroostook County	26	-	9	3	3	2	2	5	2
Dallas plantation, Franklin County	71	2	20	7	4	4	18	7	9
Damariscotta town, Lincoln County	414	6	32	62	32	27	53	76	126
Damariscotta-Newcastle CDP, Lincoln County	406	8	20	65	30	28	52	63	140
Danforth town, Washington County	146	35	38	26	12	2	25	6	2
Dayton town, York County	393	10	23	24	17	17	36	88	178
Deblois town, Washington County	10	8	-	-	-	2	-	-	-
Dedham town, Hancock County	334	25	41	17	10	18	56	58	109
Deer Isle town, Hancock County	398	42	105	68	49	23	46	34	31
Denmark town, Oxford County	218	10	39	13	15	11	49	34	47
Dennistown plantation, Somerset County	2	-	-	-	-	-	-	-	2
Dennysville town, Washington County	61	17	8	3	10	7	16	-	-
Detroit town, Somerset County	107	16	23	12	9	8	20	13	6
Dexter CDP, Penobscot County	434	34	152	49	26	31	73	52	17
Dexter town, Penobscot County	736	64	218	72	77	54	132	78	41
Dixfield CDP, Oxford County	291	9	54	44	29	32	58	53	12
Dixfield town, Oxford County	541	24	110	66	56	58	100	98	29
Dixmont town, Penobscot County	165	19	31	14	11	19	38	24	9
Dover-Foxcroft town, Piscataquis County	754	59	152	81	80	71	125	114	72
Dover-Foxcroft CDP, Piscataquis County	510	29	115	69	50	41	59	96	51
Dresden town, Lincoln County	283	18	34	29	17	18	55	51	61
Drew plantation, Penobscot County	5	-	-	-	-	2	-	-	3
Durham town, Androscoggin County	707	8	56	41	32	12	74	132	352
Dyer Brook town, Aroostook County	41	8	5	13	1	2	10	-	2
Eagle Lake town, Aroostook County	172	8	50	27	14	8	40	7	18
Eastbrook town, Hancock County	77	9	21	6	4	2	19	7	9

Table 28. **Selected Monthly Owner Costs: 2000**—Con.

[Data based on a sample (except Tables 65-68). For information on confidentiality protection, coverage, sampling error, and nonsampling error, see Appendix G. For location of definitions, see "How to Use This Census Report"]

State County Place and County Subdivision	Specified owner-occupied housing units	Selected monthly owner costs							
		Less than $200	$200 to $299	$300 to $399	$400 to $499	$500 to $599	$600 to $799	$800 to $999	$1,000 or more
PLACE AND COUNTY SUBDIVISION—Con.									
East Central Franklin UT, Franklin County	78	22	8	2	8	9	16	7	6
East Central Penobscot UT, Penobscot County	48	14	7	2	8	2	2	13	-
East Central Washington UT, Washington County	130	41	21	13	14	11	21	3	6
East Hancock UT, Hancock County	21	8	6	3	2	-	-	-	2
East Machias town, Washington County	297	38	102	18	24	30	43	34	8
East Millinocket town, Penobscot County	521	68	125	52	38	47	104	43	44
East Millinocket CDP, Penobscot County	493	65	120	52	36	45	102	37	36
Easton town, Aroostook County	224	36	33	37	18	18	42	19	21
Eastport city, Washington County	442	36	128	92	57	42	50	19	18
Eddington town, Penobscot County	422	21	65	38	30	36	86	82	64
Edgecomb town, Lincoln County	241	8	30	28	18	17	25	47	68
Edinburg town, Penobscot County	29	3	10	5	-	3	6	2	-
Eliot town, York County	1 595	-	197	118	127	42	130	258	723
Ellsworth city, Hancock County	1 332	25	184	138	102	83	167	190	443
Embden town, Somerset County	197	31	33	20	11	21	46	16	19
Enfield town, Penobscot County	321	31	60	25	14	34	46	50	61
Etna town, Penobscot County	141	12	22	5	-	12	47	27	16
Eustis town, Franklin County	142	15	21	27	18	17	21	14	9
Exeter town, Penobscot County	167	27	34	9	10	17	40	16	14
Fairfield CDP, Somerset County	499	17	78	109	32	82	58	51	72
Fairfield town, Somerset County	1 198	24	141	162	79	118	222	251	201
Falmouth town, Cumberland County	2 765	-	62	154	183	162	286	225	1 693
Falmouth Foreside CDP, Cumberland County	556	-	-	21	27	54	88	66	300
Farmingdale CDP, Kennebec County	433	4	60	70	12	12	85	107	83
Farmingdale town, Kennebec County	558	19	71	87	24	16	111	139	91
Farmington CDP, Franklin County	443	-	54	109	32	33	64	64	87
Farmington town, Franklin County	1 075	37	137	174	63	105	166	161	232
Fayette town, Kennebec County	225	14	28	15	29	4	44	39	52
Fort Fairfield CDP, Aroostook County	350	21	69	50	56	36	47	52	19
Fort Fairfield town, Aroostook County	738	62	155	109	111	56	99	110	36
Fort Kent CDP, Aroostook County	390	28	80	79	33	27	78	40	25
Fort Kent town, Aroostook County	767	57	137	128	64	79	159	68	75
Frankfort town, Waldo County	182	21	31	17	16	14	39	19	25
Franklin town, Hancock County	230	25	56	23	15	21	49	22	19
Freedom town, Waldo County	100	23	17	11	11	3	27	4	4
Freeport CDP, Cumberland County	297	9	37	55	28	-	18	83	67
Freeport town, Cumberland County	1 723	16	75	193	97	73	155	281	833
Frenchboro town, Hancock County	11	2	-	6	2	-	-	-	1
Frenchville town, Aroostook County	293	28	64	27	27	24	51	35	37
Friendship town, Knox County	330	40	63	21	33	40	36	37	60
Fryeburg CDP, Oxford County	326	-	39	48	36	19	63	45	76
Fryeburg town, Oxford County	618	-	79	88	51	40	133	80	147
Frye Island town, Cumberland County	-	-	-	-	-	-	-	-	-
Gardiner city, Kennebec County	1 137	24	131	121	87	103	209	213	249
Garfield plantation, Aroostook County	22	13	2	-	5	-	2	-	-
Garland town, Penobscot County	122	20	20	13	6	13	29	17	4
Georgetown town, Sagadahoc County	245	26	37	13	23	16	25	29	76
Gilead town, Oxford County	26	8	8	2	3	-	3	2	-
Glenburn town, Penobscot County	728	16	59	79	52	85	153	100	184
Glenwood plantation, Aroostook County	-	-	-	-	-	-	-	-	-
Gorham CDP, Cumberland County	650	-	62	69	39	15	75	97	293
Gorham town, Cumberland County	3 023	27	218	215	170	106	323	493	1 471
Gouldsboro town, Hancock County	385	28	90	45	22	30	64	53	53
Grand Isle town, Aroostook County	132	10	38	23	11	11	21	10	8
Grand Lake Stream plantation, Washington County	54	15	10	6	3	6	7	2	5
Gray town, Cumberland County	1 613	10	139	69	91	32	202	325	745
Great Pond town, Hancock County	11	2	3	2	2	2	-	-	-
Greenbush town, Penobscot County	223	21	45	24	10	26	40	32	25
Greene town, Androscoggin County	878	5	92	53	47	66	115	244	256
Greenville CDP, Piscataquis County	317	25	82	46	29	30	66	31	8
Greenville town, Piscataquis County	385	35	102	54	31	32	81	36	14
Greenwood town, Oxford County	181	21	16	15	17	12	34	31	35
Guilford CDP, Piscataquis County	209	38	46	21	12	24	45	19	4
Guilford town, Piscataquis County	305	60	71	31	14	37	54	21	17
Hallowell city, Kennebec County	536	4	46	64	42	38	98	108	136
Hamlin town, Aroostook County	69	11	21	8	4	3	14	2	6
Hammond town, Aroostook County	17	2	4	2	5	2	2	-	-
Hampden CDP, Penobscot County	1 062	19	92	127	82	65	126	121	430
Hampden town, Penobscot County	1 642	19	139	170	113	110	214	234	643
Hancock town, Hancock County	392	30	66	42	36	28	52	66	72
Hanover town, Oxford County	42	6	-	9	3	6	7	7	4
Harmony town, Somerset County	170	41	35	22	12	14	32	9	5
Harpswell town, Cumberland County	1 375	47	217	100	106	70	176	195	464
Harrington town, Washington County	174	24	38	31	12	20	31	10	8
Harrison town, Cumberland County	487	22	42	55	55	49	85	73	106
Hartford town, Oxford County	139	17	20	10	5	7	24	28	28
Hartland CDP, Somerset County	156	17	37	22	14	19	22	21	4
Hartland town, Somerset County	322	46	67	53	30	37	35	33	21
Haynesville town, Aroostook County	21	11	6	-	-	4	-	-	-
Hebron town, Oxford County	162	2	14	14	5	6	30	52	39
Hermon town, Penobscot County	977	32	113	75	38	83	138	201	297
Hersey town, Aroostook County	14	5	4	-	-	2	3	-	-
Hibberts gore, Lincoln County	-	-	-	-	-	-	-	-	-
Highland plantation, Somerset County	10	5	5	-	-	-	-	-	-
Hiram town, Oxford County	263	13	33	34	19	11	75	42	36
Hodgdon town, Aroostook County	216	36	31	15	17	48	35	15	19
Holden town, Penobscot County	629	17	26	67	37	43	76	118	245
Hollis town, York County	846	13	88	70	34	71	157	179	234

Table 28. **Selected Monthly Owner Costs: 2000**—Con.

[Data based on a sample (except Tables 65-68). For information on confidentiality protection, coverage, sampling error, and nonsampling error, see Appendix G. For location of definitions, see "How to Use This Census Report"]

State County Place and County Subdivision	Specified owner-occupied housing units	Selected monthly owner costs							
		Less than $200	$200 to $299	$300 to $399	$400 to $499	$500 to $599	$600 to $799	$800 to $999	$1,000 or more
PLACE AND COUNTY SUBDIVISION—Con.									
Hope town, Knox County	274	9	44	42	17	20	44	52	46
Houlton CDP, Aroostook County	1 131	105	232	163	128	121	215	115	52
Houlton town, Aroostook County	1 397	142	278	207	173	135	258	148	56
Howland town, Penobscot County	297	22	61	30	23	25	64	56	16
Howland CDP, Penobscot County	269	18	59	30	21	25	49	54	13
Hudson town, Penobscot County	203	13	27	18	8	13	55	37	32
Industry town, Franklin County	144	29	17	17	20	5	20	10	26
Island Falls town, Aroostook County	213	41	67	36	12	27	17	6	7
Isle au Haut town, Knox County	17	-	3	3	2	-	9	-	-
Islesboro town, Waldo County	157	17	31	30	14	13	16	13	23
Jackman town, Somerset County	160	20	40	24	7	13	27	22	7
Jackson town, Waldo County	57	8	10	8	2	2	7	15	5
Jay town, Franklin County	1 082	78	221	107	19	95	206	166	190
Jefferson town, Lincoln County	432	38	62	44	18	33	102	59	76
Jonesboro town, Washington County	126	31	23	12	7	11	19	13	10
Jonesport town, Washington County	371	61	107	50	16	36	39	21	41
Kenduskeag town, Penobscot County	197	14	31	14	14	25	38	24	37
Kennebunk CDP, York County	1 349	27	94	151	101	105	112	147	612
Kennebunk town, York County	2 852	61	192	263	276	211	240	334	1 275
Kennebunkport CDP, York County	418	-	13	29	45	41	55	60	175
Kennebunkport town, York County	1 108	5	42	108	112	93	131	121	496
Kingfield town, Franklin County	240	23	47	23	29	25	49	22	22
Kingman UT, Penobscot County	45	15	13	5	2	6	2	2	-
Kingsbury plantation, Piscataquis County	-	-	-	-	-	-	-	-	-
Kittery CDP, York County	886	19	123	148	45	43	102	140	266
Kittery town, York County	2 118	27	254	313	124	74	213	292	821
Kittery Point CDP, York County	371	-	49	57	30	8	42	45	140
Knox town, Waldo County	90	23	14	7	14	6	12	4	10
Lagrange town, Penobscot County	96	9	24	5	8	5	19	18	8
Lake Arrowhead CDP, York County	639	-	27	18	3	27	194	190	180
Lake View plantation, Piscataquis County	20	5	8	2	3	-	-	2	-
Lakeville town, Penobscot County	16	7	4	-	-	2	-	-	3
Lamoine town, Hancock County	345	39	35	38	37	22	56	33	85
Lebanon town, York County	844	24	130	83	54	28	143	181	201
Lee town, Penobscot County	143	20	22	23	10	7	22	25	14
Leeds town, Androscoggin County	308	11	35	31	12	22	65	67	65
Levant town, Penobscot County	314	18	36	27	10	10	69	72	72
Lewiston city, Androscoggin County	5 314	106	688	726	516	233	695	932	1 418
Liberty town, Waldo County	183	30	32	14	7	20	45	12	23
Limerick town, York County	532	22	58	41	24	30	100	115	142
Limestone CDP, Aroostook County	203	17	43	29	32	26	18	38	-
Limestone town, Aroostook County	375	27	62	55	55	69	36	64	7
Limington town, York County	658	41	114	70	29	24	119	105	156
Lincoln plantation, Oxford County	11	7	2	-	-	2	-	-	-
Lincoln CDP, Penobscot County	693	57	138	142	51	43	148	45	69
Lincoln town, Penobscot County	1 262	110	242	165	108	119	254	85	179
Lincolnville town, Waldo County	412	10	54	36	24	39	66	57	126
Linneus town, Aroostook County	117	29	28	14	6	8	11	17	4
Lisbon town, Androscoggin County	1 679	35	159	180	140	87	293	359	426
Lisbon Falls CDP, Androscoggin County	950	19	88	124	85	50	190	203	191
Litchfield town, Kennebec County	536	10	77	42	32	37	98	108	132
Little Falls-South Windham CDP, Cumberland County	273	5	24	37	14	15	51	25	102
Littleton town, Aroostook County	162	33	33	19	19	11	25	14	8
Livermore town, Androscoggin County	434	29	87	30	12	61	53	92	70
Livermore Falls CDP, Androscoggin County	318	14	42	59	34	46	42	27	54
Livermore Falls town, Androscoggin County	485	14	88	73	48	46	80	39	97
Long Island town, Cumberland County	58	3	6	11	5	3	9	5	16
Loring AFB CDP, Aroostook County	-	-	-	-	-	-	-	-	-
Lovell town, Oxford County	249	20	43	47	10	16	50	34	29
Lowell town, Penobscot County	64	6	18	4	4	4	15	5	8
Lubec town, Washington County	412	61	137	67	33	36	44	22	12
Ludlow town, Aroostook County	45	9	4	-	14	6	10	-	2
Lyman town, York County	893	36	135	79	33	42	87	205	276
Machias CDP, Washington County	232	5	61	37	14	11	45	34	25
Machias town, Washington County	381	24	102	49	22	20	72	50	42
Machiasport town, Washington County	189	25	51	17	17	22	25	18	14
Macwahoc plantation, Aroostook County	26	8	12	2	4	-	-	-	-
Madawaska CDP, Aroostook County	819	36	231	91	54	43	111	117	136
Madawaska town, Aroostook County	1 082	53	289	127	62	77	131	150	193
Madison CDP, Somerset County	506	31	119	71	52	34	102	59	38
Madison town, Somerset County	820	53	160	114	67	71	189	94	72
Madrid town, Franklin County	23	8	9	-	2	-	2	2	-
Magalloway plantation, Oxford County	14	-	12	-	-	2	-	-	-
Manchester town, Kennebec County	638	16	35	40	74	27	90	93	263
Mapleton town, Aroostook County	444	40	88	53	33	54	75	55	46
Mariaville town, Hancock County	62	2	20	9	2	5	11	13	-
Marshfield town, Washington County	123	4	36	12	8	8	24	16	15
Mars Hill town, Aroostook County	292	4	82	47	25	37	50	22	25
Mars Hill-Blaine CDP, Aroostook County	300	7	82	55	30	35	51	23	17
Masardis town, Aroostook County	67	17	13	7	13	11	2	4	-
Matinicus Isle plantation, Knox County	16	4	-	2	4	-	4	2	-
Mattawamkeag town, Penobscot County	168	21	49	15	15	14	39	11	4
Maxfield town, Penobscot County	20	2	-	2	5	4	2	5	-
Mechanic Falls town, Androscoggin County	521	5	48	49	29	37	102	133	118
Mechanic Falls CDP, Androscoggin County	373	-	26	45	25	28	66	93	90
Meddybemps town, Washington County	49	-	13	9	9	9	5	4	-
Medford town, Piscataquis County	19	-	4	2	2	3	8	-	-
Medway town, Penobscot County	278	27	66	47	19	17	41	22	39
Mercer town, Somerset County	72	11	8	6	4	9	19	6	9

Table 28. **Selected Monthly Owner Costs: 2000**—Con.

[Data based on a sample (except Tables 65-68). For information on confidentiality protection, coverage, sampling error, and nonsampling error, see Appendix G. For location of definitions, see "How to Use This Census Report"]

State County Place and County Subdivision	Specified owner-occupied housing units	Selected monthly owner costs							
		Less than $200	$200 to $299	$300 to $399	$400 to $499	$500 to $599	$600 to $799	$800 to $999	$1,000 or more
PLACE AND COUNTY SUBDIVISION—Con.									
Merrill town, Aroostook County	57	16	4	8	10	7	8	4	-
Mexico CDP, Oxford County	391	22	70	71	36	31	104	35	22
Mexico town, Oxford County	647	45	119	96	62	51	149	72	53
Milbridge town, Washington County	266	44	93	37	22	20	24	18	8
Milford CDP, Penobscot County	443	16	87	62	57	31	64	62	64
Milford town, Penobscot County	579	16	102	71	64	41	80	96	109
Millinocket town, Penobscot County	1 380	35	340	241	106	118	244	184	112
Millinocket CDP, Penobscot County	1 369	27	337	241	106	118	244	184	112
Milo CDP, Piscataquis County	491	37	118	107	40	47	82	31	29
Milo town, Piscataquis County	577	43	142	121	48	61	94	37	31
Milton UT, Oxford County	18	6	2	3	-	2	-	3	2
Minot town, Androscoggin County	458	4	27	46	32	33	59	99	158
Monhegan plantation, Lincoln County	16	2	2	2	-	2	4	-	4
Monmouth town, Kennebec County	796	19	112	78	67	26	115	173	206
Monroe town, Waldo County	110	12	19	8	14	13	18	14	12
Monson town, Piscataquis County	165	18	46	18	24	23	17	11	8
Monticello town, Aroostook County	150	31	37	19	16	27	8	10	2
Montville town, Waldo County	130	27	10	8	16	13	21	21	14
Moose River town, Somerset County	57	6	17	2	2	16	10	4	-
Moro plantation, Aroostook County	-	-	-	-	-	-	-	-	-
Morrill town, Waldo County	132	13	33	9	8	8	23	12	26
Moscow town, Somerset County	138	56	24	15	18	5	18	2	-
Mount Chase town, Penobscot County	46	9	2	10	3	12	3	4	3
Mount Desert town, Hancock County	522	24	83	86	43	22	43	73	148
Mount Vernon town, Kennebec County	313	17	38	25	30	21	59	62	61
Naples town, Cumberland County	840	19	122	106	87	50	151	88	217
Nashville plantation, Aroostook County	7	2	3	2	-	-	-	-	-
Newburgh town, Penobscot County	231	10	36	16	16	17	42	49	45
New Canada town, Aroostook County	73	-	20	14	3	10	16	8	2
Newcastle town, Lincoln County	381	11	30	49	19	17	71	56	128
Newfield town, York County	314	31	38	33	21	21	59	55	56
New Gloucester town, Cumberland County	984	11	85	73	13	17	150	213	422
New Limerick town, Aroostook County	123	26	20	9	24	5	18	17	4
Newport town, Penobscot County	564	44	101	44	41	75	106	69	84
Newport CDP, Penobscot County	324	16	66	22	18	41	68	40	53
New Portland town, Somerset County	150	10	37	19	16	19	28	13	8
Newry town, Oxford County	71	6	13	-	2	2	17	11	20
New Sharon town, Franklin County	250	37	39	27	18	29	45	27	28
New Sweden town, Aroostook County	81	8	27	6	10	11	11	6	2
New Vineyard town, Franklin County	137	16	21	3	19	14	43	7	14
Nobleboro town, Lincoln County	388	12	72	42	35	13	56	83	75
Norridgewock CDP, Somerset County	296	-	34	24	5	47	100	57	29
Norridgewock town, Somerset County	551	18	63	52	10	77	181	72	78
North Berwick CDP, York County	324	6	52	14	15	15	48	98	76
North Berwick town, York County	967	26	139	69	41	34	169	254	235
Northeast Piscataquis UT, Piscataquis County	77	39	14	-	6	8	2	2	6
Northeast Somerset UT, Somerset County	67	19	14	-	11	5	-	11	7
Northfield town, Washington County	26	6	7	1	-	5	7	-	-
North Franklin UT, Franklin County	7	2	-	2	3	-	-	-	-
North Haven town, Knox County	96	-	8	14	7	5	14	23	25
North Oxford UT, Oxford County	7	2	-	-	3	-	2	-	-
North Penobscot UT, Penobscot County	141	45	29	6	4	8	17	15	17
Northport town, Waldo County	286	22	43	43	17	14	50	28	69
North Washington UT, Washington County	84	30	28	2	2	5	12	3	2
Northwest Aroostook UT, Aroostook County	8	2	2	3	1	-	-	-	-
Northwest Hancock UT, Hancock County	-	-	-	-	-	-	-	-	-
Northwest Piscataquis UT, Piscataquis County	39	7	7	3	6	-	11	-	5
Northwest Somerset UT, Somerset County	2	2	-	-	-	-	-	-	-
North Windham CDP, Cumberland County	1 216	-	79	102	40	43	188	244	520
North Yarmouth town, Cumberland County	800	5	31	88	35	11	66	90	474
Norway CDP, Oxford County	355	-	79	46	11	27	56	38	98
Norway town, Oxford County	852	45	187	77	64	51	157	114	157
Oakfield town, Aroostook County	142	40	27	10	23	31	9	2	-
Oakland CDP, Kennebec County	460	10	54	72	30	21	107	77	89
Oakland town, Kennebec County	1 094	40	122	132	55	46	216	206	277
Ogunquit town, York County	416	-	41	51	39	44	37	27	177
Old Orchard Beach town, York County	1 451	51	112	182	33	63	320	309	381
Old Orchard Beach CDP, York County	1 451	51	112	182	33	63	320	309	381
Old Town city, Penobscot County	1 522	56	279	245	106	134	245	205	252
Orient town, Aroostook County	35	10	5	8	-	-	-	5	7
Orland town, Hancock County	445	37	74	50	14	40	99	50	81
Orono town, Penobscot County	1 020	30	49	86	92	57	148	142	416
Orono CDP, Penobscot County	868	9	31	65	92	40	132	129	370
Orrington town, Penobscot County	988	10	139	105	54	70	183	210	217
Osborn town, Hancock County	15	4	2	3	2	-	-	4	-
Otis town, Hancock County	132	12	18	10	12	2	20	38	20
Otisfield town, Oxford County	342	17	28	41	23	28	71	64	70
Owls Head town, Knox County	490	10	104	68	33	29	63	63	120
Oxbow plantation, Aroostook County	11	6	3	2	-	-	-	-	-
Oxford CDP, Oxford County	184	8	13	14	32	8	21	47	41
Oxford town, Oxford County	631	47	60	74	72	55	100	90	133
Palermo town, Waldo County	239	36	23	28	14	28	42	29	39
Palmyra town, Somerset County	242	42	36	21	25	33	43	25	17
Paris town, Oxford County	804	37	145	63	67	81	160	122	129
Parkman town, Piscataquis County	131	20	23	2	19	16	26	15	10
Parsonsfield town, York County	297	20	73	31	12	24	58	34	45
Passadumkeag town, Penobscot County	94	22	16	5	11	8	19	11	2
Passamaquoddy Indian Township Reservation, Washington County	131	28	40	37	15	5	2	2	2

Table 28. **Selected Monthly Owner Costs: 2000**—Con.

[Data based on a sample (except Tables 65-68). For information on confidentiality protection, coverage, sampling error, and nonsampling error, see Appendix G. For location of definitions, see "How to Use This Census Report"]

State County Place and County Subdivision	Specified owner-occupied housing units	Selected monthly owner costs							
		Less than $200	$200 to $299	$300 to $399	$400 to $499	$500 to $599	$600 to $799	$800 to $999	$1,000 or more
PLACE AND COUNTY SUBDIVISION—Con.									
Passamaquoddy Pleasant Point Reservation, Washington County	144	46	51	34	7	-	6	-	-
Patten town, Penobscot County	244	50	85	26	13	22	33	11	4
Pembroke town, Washington County	193	43	44	21	12	19	30	16	8
Penobscot town, Hancock County	243	28	68	22	30	12	27	30	26
Penobscot Indian Island Reservation, Aroostook County	-	-	-	-	-	-	-	-	-
Penobscot Indian Island Reservation, Penobscot County	101	11	28	9	8	21	9	8	7
Perham town, Aroostook County	76	16	25	5	12	-	12	4	2
Perkins UT, Sagadahoc County	-	-	-	-	-	-	-	-	-
Perry town, Washington County	120	26	14	12	25	12	19	6	6
Peru town, Oxford County	319	30	69	32	28	15	63	47	35
Phillips town, Franklin County	213	46	44	28	14	21	24	20	16
Phippsburg town, Sagadahoc County	526	42	62	82	29	40	65	74	132
Pittsfield CDP, Somerset County	564	12	83	78	66	58	114	67	86
Pittsfield town, Somerset County	670	24	103	84	66	76	145	73	99
Pittston town, Kennebec County	505	47	66	44	30	28	128	89	73
Pleasant Ridge plantation, Somerset County	22	8	3	-	3	-	4	2	2
Plymouth town, Penobscot County	209	26	29	17	17	23	41	46	10
Poland town, Androscoggin County	1 009	39	97	68	50	56	137	193	369
Portage Lake town, Aroostook County	110	13	31	10	8	11	22	11	4
Porter town, Oxford County	289	21	69	45	13	32	49	42	18
Portland city, Cumberland County	9 579	89	387	996	818	578	972	1 596	4 143
Pownal town, Cumberland County	308	5	23	29	13	10	49	47	132
Prentiss UT, Penobscot County	32	13	9	-	4	2	2	2	-
Presque Isle city, Aroostook County	1 789	72	362	235	161	106	387	226	240
Princeton town, Washington County	153	18	33	17	7	20	33	18	7
Prospect town, Waldo County	114	6	18	9	4	9	34	13	21
Randolph town, Kennebec County	392	14	82	47	24	30	88	49	58
Randolph CDP, Kennebec County	392	14	82	47	24	30	88	49	58
Rangeley town, Franklin County	225	18	34	42	19	27	26	16	43
Rangeley plantation, Franklin County	43	6	10	5	2	-	4	8	8
Raymond town, Cumberland County	1 094	6	120	82	62	21	124	138	541
Readfield town, Kennebec County	482	23	23	65	15	33	129	71	123
Reed plantation, Aroostook County	40	13	13	6	4	2	2	-	-
Richmond CDP, Sagadahoc County	375	7	40	7	19	13	65	129	95
Richmond town, Sagadahoc County	633	13	73	20	37	20	111	180	179
Ripley town, Somerset County	84	7	28	4	7	6	20	2	10
Robbinston town, Washington County	82	14	14	13	8	7	17	5	4
Rockland city, Knox County	1 432	41	146	301	139	111	286	201	207
Rockport town, Knox County	853	10	59	130	61	70	55	138	330
Rome town, Kennebec County	186	16	19	22	11	21	29	25	43
Roque Bluffs town, Washington County	92	23	23	12	9	3	10	5	7
Roxbury town, Oxford County	105	15	28	4	5	7	28	16	2
Rumford CDP, Oxford County	931	97	250	71	53	59	117	210	74
Rumford town, Oxford County	1 327	121	324	141	94	89	186	262	110
Sabattus town, Androscoggin County	711	8	26	117	47	18	110	124	261
Saco city, York County	3 440	36	281	305	188	151	380	625	1 474
St. Agatha town, Aroostook County	184	10	35	25	17	33	34	20	10
St. Albans town, Somerset County	305	59	66	42	19	34	41	25	19
St. Francis town, Aroostook County	152	37	34	13	25	12	26	5	-
St. George town, Knox County	719	44	109	86	59	42	144	114	121
St. John plantation, Aroostook County	65	17	11	2	2	12	14	2	5
Sandy River plantation, Franklin County	17	5	-	3	2	-	1	2	4
Sanford CDP, York County	1 866	59	265	257	111	140	296	312	426
Sanford town, York County	4 062	92	448	484	288	241	701	809	999
Sangerville town, Piscataquis County	273	47	62	35	24	34	25	29	17
Scarborough CDP, Cumberland County	988	-	27	96	73	42	83	121	546
Scarborough town, Cumberland County	4 419	9	228	379	315	160	292	446	2 590
Searsmont town, Waldo County	181	22	32	12	11	14	40	32	18
Searsport CDP, Waldo County	203	4	40	51	21	9	18	43	17
Searsport town, Waldo County	425	25	102	81	48	24	41	57	47
Sebago town, Cumberland County	330	20	64	15	19	26	41	69	76
Sebec town, Piscataquis County	100	9	12	6	13	18	23	10	9
Seboeis plantation, Penobscot County	8	3	3	-	-	-	-	2	-
Seboomook Lake UT, Somerset County	-	-	-	-	-	-	-	-	-
Sedgwick town, Hancock County	211	20	24	24	35	23	41	18	26
Shapleigh town, York County	585	38	106	52	26	36	109	94	124
Sherman town, Aroostook County	227	49	60	15	22	31	22	17	11
Shirley town, Piscataquis County	52	9	15	5	5	-	7	9	2
Sidney town, Kennebec County	703	36	85	64	44	42	140	152	140
Skowhegan CDP, Somerset County	1 183	150	306	151	92	96	180	121	87
Skowhegan town, Somerset County	1 478	174	355	169	98	106	229	201	146
Smithfield town, Somerset County	189	9	19	15	20	12	43	25	46
Smyrna town, Aroostook County	92	21	27	12	9	11	8	4	-
Solon town, Somerset County	143	14	37	11	13	19	27	12	10
Somerville town, Lincoln County	94	12	23	5	12	5	27	4	6
Sorrento town, Hancock County	77	7	12	8	10	-	17	12	11
South Aroostook UT, Aroostook County	71	21	16	4	-	11	12	5	2
South Berwick town, York County	1 558	24	50	102	48	64	170	298	802
South Bristol town, Lincoln County	276	14	49	39	35	12	56	30	41
Southeast Piscataquis UT, Piscataquis County	32	8	7	2	6	4	3	-	2
South Eliot CDP, York County	999	-	141	102	92	15	61	170	418
South Franklin UT, Franklin County	6	4	-	-	2	-	-	-	-
South Oxford UT, Oxford County	87	4	16	10	8	7	26	9	7
South Paris CDP, Oxford County	373	12	70	20	27	55	56	66	67
Southport town, Lincoln County	241	14	39	17	32	31	34	28	46
South Portland city, Cumberland County	5 518	55	496	757	336	252	510	1 112	2 000
South Sanford CDP, York County	925	19	74	73	74	48	153	245	239

Table 28. **Selected Monthly Owner Costs: 2000**—Con.

[Data based on a sample (except Tables 65-68). For information on confidentiality protection, coverage, sampling error, and nonsampling error, see Appendix G. For location of definitions, see "How to Use This Census Report"]

State County Place and County Subdivision	Specified owner-occupied housing units	Selected monthly owner costs							
		Less than $200	$200 to $299	$300 to $399	$400 to $499	$500 to $599	$600 to $799	$800 to $999	$1,000 or more
PLACE AND COUNTY SUBDIVISION—Con.									
South Thomaston town, Knox County	356	4	46	49	18	19	62	73	85
Southwest Harbor town, Hancock County	467	13	60	62	48	15	73	81	115
Springfield town, Penobscot County	67	32	8	2	2	7	2	9	5
Springvale CDP, York County	633	7	90	83	44	45	129	131	104
Square Lake UT, Aroostook County	199	48	43	24	15	12	29	10	18
Stacyville town, Penobscot County	78	22	25	10	7	5	6	-	3
Standish town, Cumberland County	2 153	47	165	87	104	136	184	468	962
Starks town, Somerset County	68	8	14	9	5	7	16	4	5
Stetson town, Penobscot County	136	16	15	22	7	22	21	14	19
Steuben town, Washington County	200	49	44	27	9	9	33	21	8
Stockholm town, Aroostook County	58	13	24	3	4	10	-	-	4
Stockton Springs town, Waldo County	338	13	71	37	21	19	55	40	82
Stoneham town, Oxford County	58	10	10	11	2	7	13	-	5
Stonington town, Hancock County	257	24	70	39	22	31	35	18	18
Stow town, Oxford County	44	2	3	6	2	3	13	11	4
Strong town, Franklin County	242	38	53	34	19	19	47	21	11
Sullivan town, Hancock County	214	26	37	33	13	18	47	28	12
Sumner town, Oxford County	167	20	34	16	11	18	37	20	11
Surry town, Hancock County	283	15	47	32	23	13	36	51	66
Swans Island town, Hancock County	75	4	22	14	12	3	5	3	12
Swanville town, Waldo County	210	14	40	16	19	20	41	29	31
Sweden town, Oxford County	58	3	9	9	8	4	6	13	6
Talmadge town, Washington County	4	-	2	-	2	-	-	-	-
Temple town, Franklin County	99	10	19	11	9	17	14	9	10
The Forks plantation, Somerset County	21	7	3	3	2	-	-	3	3
Thomaston CDP, Knox County	536	8	66	118	41	32	80	75	116
Thomaston town, Knox County	772	8	86	139	59	46	145	112	177
Thorndike town, Waldo County	78	12	19	5	5	10	12	10	5
Topsfield town, Washington County	31	7	12	-	-	4	4	4	-
Topsham CDP, Sagadahoc County	1 283	8	135	95	82	53	157	216	537
Topsham town, Sagadahoc County	1 875	8	197	118	108	62	189	322	871
Tremont town, Hancock County	354	12	67	37	15	22	60	49	92
Trenton town, Hancock County	282	13	36	32	11	17	37	62	74
Troy town, Waldo County	105	8	16	7	20	5	23	12	14
Turner town, Androscoggin County	867	36	42	64	33	15	120	189	368
Twombly UT, Penobscot County	-	-	-	-	-	-	-	-	-
Union town, Knox County	434	14	70	50	44	40	87	53	76
Unity UT, Kennebec County	3	3	-	-	-	-	-	-	-
Unity CDP, Waldo County	60	9	16	8	2	3	2	17	3
Unity town, Waldo County	260	30	37	31	20	20	58	40	24
Upton town, Oxford County	16	5	3	5	-	3	-	-	-
Van Buren CDP, Aroostook County	435	49	152	76	40	49	40	16	13
Van Buren town, Aroostook County	487	60	160	84	52	58	40	20	13
Vanceboro town, Washington County	60	18	12	8	8	9	2	-	3
Vassalboro town, Kennebec County	701	12	118	62	22	72	153	87	175
Veazie town, Penobscot County	421	7	54	66	34	20	46	64	130
Verona town, Hancock County	134	17	29	17	7	12	15	16	21
Vienna town, Kennebec County	93	18	14	8	2	7	11	20	13
Vinalhaven town, Knox County	344	27	68	57	25	43	30	38	56
Wade town, Aroostook County	35	4	10	-	-	11	4	6	-
Waite town, Washington County	28	7	2	-	5	6	-	8	-
Waldo town, Waldo County	96	21	8	6	12	12	20	9	8
Waldoboro CDP, Lincoln County	225	6	70	32	15	16	44	11	31
Waldoboro town, Lincoln County	889	46	166	94	101	70	197	88	127
Wales town, Androscoggin County	238	2	36	23	9	6	35	51	76
Wallagrass town, Aroostook County	138	17	40	16	16	14	14	12	9
Waltham town, Hancock County	53	6	8	7	5	2	5	10	10
Warren town, Knox County	613	24	83	71	68	30	132	95	110
Washburn town, Aroostook County	409	51	95	41	35	31	98	38	20
Washington town, Knox County	211	23	23	30	39	17	32	31	16
Waterboro town, York County	1 539	29	121	67	35	42	350	420	475
Waterford town, Oxford County	274	29	59	24	17	17	30	36	62
Waterville city, Kennebec County	2 311	81	238	379	227	151	497	314	424
Wayne town, Kennebec County	274	4	23	38	32	22	30	33	92
Webster plantation, Penobscot County	16	2	8	2	2	-	-	2	-
Weld town, Franklin County	72	8	12	9	13	6	17	3	4
Wellington town, Piscataquis County	42	26	12	4	-	-	-	-	-
Wells town, York County	2 283	28	290	261	92	165	256	351	840
Wesley town, Washington County	33	15	4	3	-	2	7	2	-
West Bath town, Sagadahoc County	449	14	50	48	35	49	38	76	139
Westbrook city, Cumberland County	3 119	23	271	410	220	91	395	486	1 223
West Central Franklin UT, Franklin County	-	-	-	-	-	-	-	-	-
Westfield town, Aroostook County	116	31	18	6	13	28	17	3	-
West Forks plantation, Somerset County	8	2	-	-	-	2	4	-	-
West Gardiner town, Kennebec County	593	17	84	47	30	52	120	86	157
West Kennebunk CDP, York County	228	27	26	23	33	8	26	26	59
Westmanland town, Aroostook County	13	2	2	3	-	2	4	-	-
Weston town, Aroostook County	39	6	9	2	2	12	6	-	2
West Paris town, Oxford County	286	37	69	17	23	15	55	41	29
Westport town, Lincoln County	211	6	28	23	19	22	32	25	56
Whitefield town, Lincoln County	330	13	64	32	21	14	62	84	40
Whiting town, Washington County	82	19	22	12	2	13	5	-	9
Whitney UT, Penobscot County	-	-	-	-	-	-	-	-	-
Whitneyville town, Washington County	53	13	11	4	-	6	9	8	2
Willimantic town, Piscataquis County	35	12	6	-	2	12	-	3	-
Wilton CDP, Franklin County	491	13	89	88	12	45	103	84	57
Wilton town, Franklin County	840	21	134	120	62	64	168	137	134
Windham town, Cumberland County	3 704	100	286	281	160	164	465	754	1 494
Windsor town, Kennebec County	354	20	49	33	13	12	40	103	84

Table 28. **Selected Monthly Owner Costs: 2000**—Con.

[Data based on a sample (except Tables 65-68). For information on confidentiality protection, coverage, sampling error, and nonsampling error, see Appendix G. For location of definitions, see "How to Use This Census Report"]

State County Place and County Subdivision	Specified owner-occupied housing units	Selected monthly owner costs							
		Less than $200	$200 to $299	$300 to $399	$400 to $499	$500 to $599	$600 to $799	$800 to $999	$1,000 or more
PLACE AND COUNTY SUBDIVISION—Con.									
Winn town, Penobscot County	91	23	29	9	9	4	11	2	4
Winslow CDP, Kennebec County	1 813	23	261	205	119	109	317	306	473
Winslow town, Kennebec County	1 813	23	261	205	119	109	317	306	473
Winter Harbor town, Hancock County	148	5	38	22	11	21	13	34	4
Winterport CDP, Waldo County	241	15	17	45	5	5	23	52	79
Winterport town, Waldo County	698	51	33	81	48	31	125	136	193
Winterville plantation, Aroostook County	50	17	11	2	3	-	10	5	2
Winthrop CDP, Kennebec County	692	-	46	64	56	69	110	77	270
Winthrop town, Kennebec County	1 453	78	122	109	105	135	199	256	449
Wiscasset CDP, Lincoln County	258	10	60	55	7	-	31	27	68
Wiscasset town, Lincoln County	687	44	95	88	16	56	80	111	197
Woodland town, Aroostook County	209	43	33	16	20	25	34	26	12
Woodland CDP, Washington County	302	25	90	39	21	35	49	30	13
Woodstock town, Oxford County	264	38	65	20	17	29	38	26	31
Woodville town, Penobscot County	45	-	10	8	7	-	10	10	-
Woolwich town, Sagadahoc County	562	17	89	70	43	25	77	99	142
Wyman UT, Franklin County	11	2	-	2	3	-	2	2	-
Yarmouth CDP, Cumberland County	846	7	39	88	40	62	49	48	513
Yarmouth town, Cumberland County	2 192	24	118	200	182	121	142	166	1 239
York town, York County	3 675	27	172	428	289	170	297	418	1 874
York Harbor CDP, York County	918	-	18	114	70	59	79	67	511

Table 29. **Gross Rent: 2000**

[Data based on a sample (except Tables 65-68). For information on confidentiality protection, coverage, sampling error, and nonsampling error, see Appendix G.
For location of definitions, see "How to Use This Census Report"]

State County County Subdivision Place	Specified renter-occupied housing units paying cash rent	Gross rent							
		Less than $250	$250 to $499	$500 to $749	$750 to $999	$1,000 to $1,499	$1,500 to $1,999	$2,000 or more	Median (dollars)
The State	**133 344**	**18 043**	**49 330**	**46 780**	**14 428**	**3 764**	**554**	**445**	**497**
Androscoggin County	14 698	2 276	7 352	4 070	618	236	104	42	433
Auburn city	4 033	624	1 891	1 196	141	68	77	36	446
Durham town	99	-	20	19	45	15	-	-	788
Greene town	174	-	68	92	5	-	9	-	541
Leeds town	100	17	24	53	6	-	-	-	553
Lewiston city	7 915	1 378	4 448	1 779	215	74	15	6	408
Lisbon town	967	92	345	367	118	45	-	-	525
Lisbon Falls CDP	496	14	194	165	111	12	-	-	536
Livermore town	79	6	40	24	5	4	-	-	440
Livermore Falls town	378	80	188	110	-	-	-	-	421
Livermore Falls CDP	268	61	156	51	-	-	-	-	400
Mechanic Falls town	276	44	127	87	18	-	-	-	433
Mechanic Falls CDP	243	44	115	70	14	-	-	-	420
Minot town	48	-	23	22	3	-	-	-	525
Poland town	156	-	33	88	17	15	3	-	585
Sabattus town	210	9	58	96	32	15	-	-	576
Turner town	224	21	76	116	11	-	-	-	519
Wales town	39	5	11	21	2	-	-	-	544
Aroostook County	7 098	1 959	3 855	1 058	207	18	1	-	364
Allagash town	21	10	8	3	-	-	-	-	308
Amity town	-	-	-	-	-	-	-	-	-
Ashland town	127	37	82	8	-	-	-	-	338
Bancroft town	-	-	-	-	-	-	-	-	-
Blaine town	42	2	26	12	2	-	-	-	425
Mars Hill-Blaine CDP (part)	28	-	16	10	2	-	-	-	467
Bridgewater town	25	10	6	9	-	-	-	-	456
Caribou city	979	235	594	139	5	6	-	-	396
Cary plantation	3	-	3	-	-	-	-	-	475
Castle Hill town	11	-	2	9	-	-	-	-	579
Caswell town	13	-	6	7	-	-	-	-	508
Central Aroostook UT	-	-	-	-	-	-	-	-	-
Chapman town	9	-	5	4	-	-	-	-	492
Connor UT	11	-	2	3	6	-	-	-	813
Crystal town	8	-	5	3	-	-	-	-	440
Cyr plantation	-	-	-	-	-	-	-	-	-
Dyer Brook town	5	-	5	-	-	-	-	-	292
Eagle Lake town	99	38	48	12	1	-	-	-	325
Easton town	99	32	47	17	2	-	1	-	348
Fort Fairfield town	400	171	145	70	14	-	-	-	298
Fort Fairfield CDP	270	122	102	32	14	-	-	-	272
Fort Kent town	504	119	293	69	23	-	-	-	345
Fort Kent CDP	377	98	221	52	6	-	-	-	331
Frenchville town	60	11	43	4	2	-	-	-	363
Garfield plantation	3	-	3	-	-	-	-	-	475
Glenwood plantation	-	-	-	-	-	-	-	-	-
Grand Isle town	28	2	20	4	2	-	-	-	350
Hamlin town	3	-	3	-	-	-	-	-	475
Hammond town	4	-	-	4	-	-	-	-	725
Haynesville town	-	-	-	-	-	-	-	-	-
Hersey town	-	-	-	-	-	-	-	-	-
Hodgdon town	69	27	31	11	-	-	-	-	292
Houlton town	945	273	513	143	16	-	-	-	360
Houlton CDP	850	253	462	126	9	-	-	-	355
Island Falls town	60	12	36	12	-	-	-	-	331
Limestone town	261	70	78	89	24	-	-	-	443
Limestone CDP	133	38	45	39	11	-	-	-	360
Loring AFB CDP	55	-	12	30	13	-	-	-	662
Linneus town	28	11	12	5	-	-	-	-	419
Littleton town	39	13	20	6	-	-	-	-	338
Ludlow town	17	4	13	-	-	-	-	-	345
Macwahoc plantation	1	-	1	-	-	-	-	-	325
Madawaska town	496	131	348	11	6	-	-	-	337
Madawaska CDP	464	125	322	11	6	-	-	-	332
Mapleton town	108	30	47	22	9	-	-	-	403
Mars Hill town	176	78	64	34	-	-	-	-	279
Mars Hill-Blaine CDP (part)	167	78	60	29	-	-	-	-	266
Masardis town	7	-	7	-	-	-	-	-	365
Merrill town	11	3	8	-	-	-	-	-	292
Monticello town	42	23	5	12	2	-	-	-	225
Moro plantation	-	-	-	-	-	-	-	-	-
Nashville plantation	2	2	-	-	-	-	-	-	225
New Canada town	8	-	6	2	-	-	-	-	450
New Limerick town	24	10	12	2	-	-	-	-	325
New Sweden town	11	7	4	-	-	-	-	-	100-
Northwest Aroostook UT	1	-	-	1	-	-	-	-	525
Oakfield town	62	27	31	4	-	-	-	-	265
Orient town	7	-	5	2	-	-	-	-	463
Oxbow plantation	-	-	-	-	-	-	-	-	-
Penobscot Indian Island Reservation	-	-	-	-	-	-	-	-	-
Perham town	6	-	6	-	-	-	-	-	463
Portage Lake town	6	-	2	4	-	-	-	-	513
Presque Isle city	1 470	335	813	225	85	12	-	-	386
Reed plantation	-	-	-	-	-	-	-	-	-
St. Agatha town	74	24	43	5	2	-	-	-	319
St. Francis town	32	13	17	2	-	-	-	-	313
St. John plantation	11	11	-	-	-	-	-	-	211
Sherman town	20	6	9	5	-	-	-	-	325
Smyrna town	8	2	6	-	-	-	-	-	410
South Aroostook UT	4	-	4	-	-	-	-	-	475
Square Lake UT	26	2	20	4	-	-	-	-	400
Stockholm town	8	-	3	5	-	-	-	-	560
Van Buren town	401	150	225	22	4	-	-	-	297
Van Buren CDP	399	150	223	22	4	-	-	-	296
Wade town	2	-	-	2	-	-	-	-	625
Wallagrass town	19	-	12	7	-	-	-	-	419
Washburn town	120	26	72	20	2	-	-	-	359

Table 29. **Gross Rent: 2000**—Con.

[Data based on a sample (except Tables 65-68). For information on confidentiality protection, coverage, sampling error, and nonsampling error, see Appendix G. For location of definitions, see "How to Use This Census Report"]

State County County Subdivision Place	Specified renter-occupied housing units paying cash rent	Gross rent							
		Less than $250	$250 to $499	$500 to $749	$750 to $999	$1,000 to $1,499	$1,500 to $1,999	$2,000 or more	Median (dollars)
Aroostook County—Con.									
Westfield town	7	-	7	-	-	-	-	-	465
Westmanland town	2	-	-	2	-	-	-	-	525
Weston town	9	-	7	2	-	-	-	-	469
Winterville plantation	2	-	2	-	-	-	-	-	425
Woodland town	42	2	20	20	-	-	-	-	475
Cumberland County	33 928	3 546	6 560	14 388	6 945	1 983	294	212	615
Baldwin town	47	-	13	22	9	3	-	-	548
Bridgton town	428	66	166	112	84	-	-	-	480
Bridgton CDP	277	58	98	83	38	-	-	-	468
Brunswick town	2 463	274	752	1 001	314	91	23	8	534
Brunswick CDP	2 158	245	695	884	262	56	8	8	526
Brunswick Station CDP	101	8	-	61	24	8	-	-	663
Cape Elizabeth town	399	19	11	135	66	107	26	35	867
Casco town	203	10	78	81	29	5	-	-	536
Cumberland town	184	7	21	58	81	8	-	9	765
Cumberland Center CDP	68	-	7	37	16	8	-	-	717
Falmouth town	599	45	53	129	221	125	11	15	847
Falmouth Foreside CDP	118	16	17	33	27	14	11	-	596
Freeport town	646	48	177	277	84	53	7	-	603
Freeport CDP	362	48	114	127	50	23	-	-	530
Frye Island town	-	-	-	-	-	-	-	-	-
Gorham town	854	83	187	320	179	52	-	33	609
Gorham CDP	478	62	96	198	74	15	-	33	588
Little Falls-South Windham CDP (part)	36	-	7	9	20	-	-	-	810
Gray town	475	14	76	256	109	20	-	-	695
Harpswell town	415	9	89	148	114	47	8	-	659
Harrison town	103	-	32	55	15	1	-	-	575
Long Island town	16	-	1	5	10	-	-	-	763
Naples town	165	7	18	50	73	17	-	-	829
New Gloucester town	240	-	72	112	22	34	-	-	621
North Yarmouth town	80	-	8	48	15	9	-	-	653
Portland city	16 818	2 014	3 425	7 007	3 294	804	169	105	598
Pownal town	26	-	6	16	4	-	-	-	617
Raymond town	188	17	26	85	37	23	-	-	650
Scarborough town	1 101	50	144	320	350	208	29	-	804
Scarborough CDP	384	28	23	116	173	34	10	-	805
Sebago town	66	-	13	44	9	-	-	-	588
South Portland city	3 509	421	403	1 719	836	130	-	-	643
Standish town	312	26	48	155	73	10	-	-	603
Westbrook city	2 638	382	522	1 278	370	80	6	-	584
Windham town	985	28	133	575	186	63	-	-	629
Little Falls-South Windham CDP (part)	60	-	-	53	-	7	-	-	543
North Windham CDP	436	16	91	225	88	16	-	-	599
Yarmouth town	968	26	86	380	361	93	15	7	745
Yarmouth CDP	390	17	86	130	140	17	-	-	690
Franklin County	2 441	362	1 375	583	110	3	-	8	432
Avon town	22	-	18	4	-	-	-	-	375
Carrabassett Valley town	30	-	11	14	5	-	-	-	625
Carthage town	14	-	10	4	-	-	-	-	463
Chesterville town	41	4	16	12	9	-	-	-	508
Coplin plantation	10	-	5	5	-	-	-	-	525
Dallas plantation	5	2	3	-	-	-	-	-	408
East Central Franklin UT	18	-	11	7	-	-	-	-	450
Eustis town	108	20	63	21	4	-	-	-	405
Farmington town	1 065	152	638	235	32	-	-	8	425
Farmington CDP	935	152	578	165	32	-	-	8	416
Industry town	25	-	14	8	3	-	-	-	485
Jay town	343	64	177	91	11	-	-	-	424
Chisholm CDP	182	32	127	18	5	-	-	-	411
Kingfield town	118	15	66	27	10	-	-	-	444
Madrid town	8	3	2	3	-	-	-	-	375
New Sharon town	36	-	9	14	10	3	-	-	608
New Vineyard town	20	2	10	8	-	-	-	-	400
North Franklin UT	2	-	2	-	-	-	-	-	425
Phillips town	41	-	30	9	2	-	-	-	470
Rangeley town	102	7	71	20	4	-	-	-	428
Rangeley plantation	-	-	-	-	-	-	-	-	-
Sandy River plantation	5	-	3	-	2	-	-	-	392
South Franklin UT	2	-	2	-	-	-	-	-	425
Strong town	69	14	39	14	2	-	-	-	395
Temple town	15	-	6	7	2	-	-	-	675
Weld town	17	2	15	-	-	-	-	-	381
West Central Franklin UT	-	-	-	-	-	-	-	-	-
Wilton town	308	77	143	76	12	-	-	-	432
Wilton CDP	265	77	114	62	12	-	-	-	425
Wyman UT	17	-	11	4	2	-	-	-	438
Hancock County	4 322	575	1 443	1 753	447	101	3	-	514
Amherst town	8	2	6	-	-	-	-	-	325
Aurora town	3	-	1	2	-	-	-	-	563
Bar Harbor town	740	91	252	307	56	34	-	-	514
Bar Harbor CDP	604	91	211	237	31	34	-	-	500
Blue Hill town	208	27	71	68	35	7	-	-	543
Brooklin town	41	4	14	20	3	-	-	-	531
Brooksville town	25	-	10	15	-	-	-	-	521
Bucksport town	461	102	179	142	32	6	-	-	435
Bucksport CDP	384	102	148	106	22	6	-	-	408
Castine town	92	-	27	43	14	8	-	-	556
Central Hancock UT	2	-	2	-	-	-	-	-	375
Cranberry Isles town	5	-	3	2	-	-	-	-	475
Dedham town	51	-	13	25	11	2	-	-	603
Deer Isle town	86	27	33	22	4	-	-	-	386
Eastbrook town	17	-	4	8	5	-	-	-	663
East Hancock UT	2	-	2	-	-	-	-	-	425
Ellsworth city	756	122	303	265	57	9	-	-	479
Franklin town	101	16	22	49	11	3	-	-	537

Table 29. **Gross Rent: 2000**—Con.

[Data based on a sample (except Tables 65-68). For information on confidentiality protection, coverage, sampling error, and nonsampling error, see Appendix G. For location of definitions, see "How to Use This Census Report"]

State County County Subdivision Place	Specified renter-occupied housing units paying cash rent	Gross rent							
		Less than $250	$250 to $499	$500 to $749	$750 to $999	$1,000 to $1,499	$1,500 to $1,999	$2,000 or more	Median (dollars)
Hancock County—Con.									
Frenchboro town	3	-	3	-	-	-	-	-	325
Gouldsboro town	133	12	41	64	16	-	-	-	559
Great Pond town	-	-	-	-	-	-	-	-	-
Hancock town	152	2	36	95	18	1	-	-	557
Lamoine town	61	2	21	25	11	2	-	-	527
Mariaville town	14	-	9	5	-	-	-	-	425
Mount Desert town	210	10	26	112	58	4	-	-	648
Northwest Hancock UT	-	-	-	-	-	-	-	-	-
Orland town	105	16	31	49	9	-	-	-	521
Osborn town	-	-	-	-	-	-	-	-	-
Otis town	22	2	6	14	-	-	-	-	525
Penobscot town	46	2	4	32	8	-	-	-	625
Sedgwick town	54	14	12	18	2	8	-	-	505
Sorrento town	9	-	-	9	-	-	-	-	669
Southwest Harbor town	265	55	80	104	14	12	-	-	490
Stonington town	86	25	43	18	-	-	-	-	413
Sullivan town	78	-	25	42	9	2	-	-	564
Surry town	68	11	17	29	11	-	-	-	533
Swans Island town	29	8	14	7	-	-	-	-	416
Tremont town	122	15	37	63	7	-	-	-	535
Trenton town	123	-	40	45	35	3	-	-	623
Verona town	9	-	5	4	-	-	-	-	488
Waltham town	21	-	7	14	-	-	-	-	544
Winter Harbor town	114	10	44	36	21	-	3	-	525
Kennebec County	12 635	1 312	7 046	3 530	621	110	5	11	439
Albion town	59	4	38	15	2	-	-	-	438
Augusta city	3 729	403	2 196	1 023	101	6	-	-	427
Belgrade town	131	4	49	56	22	-	-	-	563
Benton town	104	-	51	47	6	-	-	-	508
Chelsea town	91	13	42	27	9	-	-	-	468
China town	212	8	83	88	28	-	5	-	525
Clinton town	190	6	117	63	4	-	-	-	470
Clinton CDP	106	-	76	30	-	-	-	-	459
Farmingdale town	342	44	202	88	8	-	-	-	426
Farmingdale CDP	301	44	183	70	4	-	-	-	423
Fayette town	14	-	4	10	-	-	-	-	575
Gardiner city	883	68	510	236	61	8	-	-	437
Hallowell city	478	38	231	146	45	18	-	-	479
Litchfield town	118	-	26	80	12	-	-	-	585
Manchester town	119	-	77	27	7	8	-	-	466
Monmouth town	209	5	103	77	24	-	-	-	496
Mount Vernon town	69	-	37	28	4	-	-	-	469
Oakland town	479	63	256	136	24	-	-	-	447
Oakland CDP	298	25	200	73	-	-	-	-	434
Pittston town	80	4	26	36	14	-	-	-	571
Randolph town	265	57	124	65	19	-	-	-	420
Randolph CDP	265	57	124	65	19	-	-	-	420
Readfield town	67	-	26	31	10	-	-	-	604
Rome town	31	4	13	10	4	-	-	-	475
Sidney town	125	-	51	67	7	-	-	-	520
Unity UT	2	-	2	-	-	-	-	-	425
Vassalboro town	245	30	78	131	6	-	-	-	519
Vienna town	12	2	10	-	-	-	-	-	463
Waterville city	3 069	495	1 840	564	115	47	-	8	407
Wayne town	32	-	5	23	4	-	-	-	600
West Gardiner town	112	-	49	41	22	-	-	-	513
Windsor town	71	8	22	31	3	4	-	3	523
Winslow town	761	25	527	175	15	19	-	-	452
Winslow CDP	761	25	527	175	15	19	-	-	452
Winthrop town	536	31	251	209	45	-	-	-	459
Winthrop CDP	385	31	224	102	28	-	-	-	416
Knox County	3 763	366	1 373	1 521	407	68	9	19	517
Appleton town	29	2	12	15	-	-	-	-	513
Camden town	693	30	246	316	78	23	-	-	528
Camden CDP	645	30	221	293	78	23	-	-	528
Criehaven UT	-	-	-	-	-	-	-	-	-
Cushing town	45	5	10	20	7	3	-	-	613
Friendship town	60	2	27	23	8	-	-	-	505
Hope town	43	-	16	17	10	-	-	-	546
Isle au Haut town	-	-	-	-	-	-	-	-	-
Matinicus Isle plantation	-	-	-	-	-	-	-	-	-
North Haven town	35	4	12	15	2	2	-	-	507
Owls Head town	104	2	20	63	10	9	-	-	608
Rockland city	1 454	171	600	540	115	-	9	19	483
Rockport town	224	-	73	110	34	7	-	-	585
St. George town	115	10	32	42	26	5	-	-	608
South Thomaston town	86	2	31	34	17	2	-	-	550
Thomaston town	423	81	143	145	54	-	-	-	482
Thomaston CDP	369	78	130	122	39	-	-	-	459
Union town	106	10	47	37	12	-	-	-	486
Vinalhaven town	118	27	35	40	6	10	-	-	489
Warren town	191	20	60	85	19	7	-	-	526
Washington town	37	-	9	19	9	-	-	-	629
Lincoln County	1 905	150	620	878	214	43	-	-	541
Alna town	10	-	4	2	4	-	-	-	575
Boothbay town	118	-	28	73	17	-	-	-	603
Boothbay Harbor town	296	52	47	143	47	7	-	-	569
Boothbay Harbor CDP	230	33	37	121	32	7	-	-	581
Bremen town	18	-	4	11	3	-	-	-	528
Bristol town	133	4	29	83	17	-	-	-	585
Damariscotta town	251	20	113	65	28	25	-	-	493
Damariscotta-Newcastle CDP (part)	201	20	101	38	17	25	-	-	481
Dresden town	75	-	20	46	9	-	-	-	571
Edgecomb town	40	-	15	17	8	-	-	-	570
Hibberts gore	-	-	-	-	-	-	-	-	-

Table 29. **Gross Rent: 2000**—Con.

[Data based on a sample (except Tables 65-68). For information on confidentiality protection, coverage, sampling error, and nonsampling error, see Appendix G. For location of definitions, see "How to Use This Census Report"]

State County County Subdivision Place	Specified renter-occupied housing units paying cash rent	Gross rent							
		Less than $250	$250 to $499	$500 to $749	$750 to $999	$1,000 to $1,499	$1,500 to $1,999	$2,000 or more	Median (dollars)
Lincoln County—Con.									
Jefferson town	84	4	33	47	-	-	-	-	517
Monhegan plantation	18	-	13	5	-	-	-	-	400
Newcastle town	85	4	32	43	2	4	-	-	527
Damariscotta-Newcastle CDP (part)	60	4	24	28	-	4	-	-	510
Nobleboro town	71	-	20	38	13	-	-	-	630
Somerville town	11	-	2	6	3	-	-	-	579
South Bristol town	29	-	10	15	4	-	-	-	595
Southport town	37	-	12	20	5	-	-	-	563
Waldoboro town	274	54	118	90	12	-	-	-	451
Waldoboro CDP	192	47	96	43	6	-	-	-	413
Westport town	28	-	4	9	13	2	-	-	757
Whitefield town	75	4	35	25	11	-	-	-	488
Wiscasset town	252	8	81	140	18	5	-	-	552
Wiscasset CDP	112	8	47	57	-	-	-	-	507
Oxford County	4 345	863	2 123	1 079	236	38	6	-	418
Andover town	38	15	13	4	6	-	-	-	350
Bethel town	238	56	103	58	15	6	-	-	413
Brownfield town	42	2	19	17	2	2	-	-	500
Buckfield town	93	16	54	20	3	-	-	-	423
Byron town	3	-	-	-	3	-	-	-	950
Canton town	76	25	36	15	-	-	-	-	359
Denmark town	38	-	10	16	12	-	-	-	617
Dixfield town	156	49	55	52	-	-	-	-	382
Dixfield CDP	111	37	37	37	-	-	-	-	321
Fryeburg town	249	45	112	70	7	15	-	-	438
Fryeburg CDP	191	45	80	51	-	15	-	-	420
Gilead town	13	-	7	2	4	-	-	-	438
Greenwood town	25	2	2	14	7	-	-	-	581
Hanover town	7	-	4	1	2	-	-	-	494
Hartford town	22	-	14	5	3	-	-	-	463
Hebron town	21	4	8	6	3	-	-	-	475
Hiram town	70	-	17	40	8	5	-	-	547
Lincoln plantation	-	-	-	-	-	-	-	-	-
Lovell town	29	-	12	4	13	-	-	-	613
Magalloway plantation	-	-	-	-	-	-	-	-	-
Mexico town	346	116	198	32	-	-	-	-	295
Mexico CDP (part)	266	61	173	32	-	-	-	-	327
Milton UT	4	-	4	-	-	-	-	-	425
Newry town	18	-	8	2	8	-	-	-	625
North Oxford UT	-	-	-	-	-	-	-	-	-
Norway town	534	107	279	119	23	6	-	-	432
Norway CDP	470	107	279	78	-	6	-	-	410
Otisfield town	20	-	11	5	3	1	-	-	490
Oxford town	210	36	74	66	34	-	-	-	490
Oxford CDP	63	-	21	30	12	-	-	-	578
Paris town	594	119	269	184	16	-	6	-	434
South Paris CDP	455	80	236	121	12	-	6	-	431
Peru town	39	2	23	11	3	-	-	-	469
Porter town	77	4	12	49	10	2	-	-	567
Roxbury town	17	-	9	8	-	-	-	-	495
Rumford town	1 030	223	633	146	28	-	-	-	366
Mexico CDP (part)	-	-	-	-	-	-	-	-	-
Rumford CDP	963	223	601	118	21	-	-	-	358
South Oxford UT	19	-	11	8	-	-	-	-	431
Stoneham town	6	-	2	4	-	-	-	-	575
Stow town	6	-	3	2	1	-	-	-	525
Sumner town	15	2	5	7	-	1	-	-	505
Sweden town	9	-	5	2	2	-	-	-	388
Upton town	2	-	2	-	-	-	-	-	375
Waterford town	83	18	21	37	7	-	-	-	516
West Paris town	136	22	55	46	13	-	-	-	476
Woodstock town	60	-	33	27	-	-	-	-	481
Penobscot County	16 277	2 665	6 733	5 740	985	140	-	14	468
Alton town	27	2	11	14	-	-	-	-	506
Argyle UT	2	-	2	-	-	-	-	-	325
Bangor city	7 051	1 027	2 925	2 739	304	42	-	14	475
Bradford town	51	21	18	7	5	-	-	-	382
Bradley town	86	8	41	37	-	-	-	-	475
Brewer city	1 427	256	562	523	59	27	-	-	466
Burlington town	9	3	4	-	-	2	-	-	288
Carmel town	79	-	32	47	-	-	-	-	529
Carroll plantation	-	-	-	-	-	-	-	-	-
Charleston town	52	12	18	14	8	-	-	-	471
Chester town	17	-	13	4	-	-	-	-	375
Clifton town	25	-	16	9	-	-	-	-	456
Corinna town	120	15	43	53	9	-	-	-	507
Corinth town	121	12	49	48	12	-	-	-	499
Dexter town	384	90	188	78	28	-	-	-	410
Dexter CDP	322	75	141	78	28	-	-	-	413
Dixmont town	24	-	8	14	2	-	-	-	517
Drew plantation	-	-	-	-	-	-	-	-	-
East Central Penobscot UT	13	-	5	8	-	-	-	-	519
East Millinocket town	180	46	95	36	3	-	-	-	353
East Millinocket CDP	177	46	95	33	3	-	-	-	351
Eddington town	135	9	45	59	16	6	-	-	565
Edinburg town	3	-	-	3	-	-	-	-	688
Enfield town	69	12	32	23	2	-	-	-	448
Etna town	24	7	8	9	-	-	-	-	333
Exeter town	17	-	10	5	-	2	-	-	392
Garland town	15	1	8	6	-	-	-	-	425
Glenburn town	155	17	42	26	70	-	-	-	630
Greenbush town	40	3	16	21	-	-	-	-	507
Hampden town	476	49	138	234	44	11	-	-	550
Hampden CDP	409	49	116	189	44	11	-	-	549
Hermon town	231	14	83	84	50	-	-	-	552
Holden town	123	25	45	26	21	6	-	-	485

Table 29. **Gross Rent: 2000**—Con.

[Data based on a sample (except Tables 65-68). For information on confidentiality protection, coverage, sampling error, and nonsampling error, see Appendix G. For location of definitions, see "How to Use This Census Report"]

State County County Subdivision Place	Specified renter-occupied housing units paying cash rent	Gross rent							
		Less than $250	$250 to $499	$500 to $749	$750 to $999	$1,000 to $1,499	$1,500 to $1,999	$2,000 or more	Median (dollars)
Penobscot County—Con.									
Howland town	134	59	53	19	3	-	-	-	300
Howland CDP	134	59	53	19	3	-	-	-	300
Hudson town	37	-	8	25	4	-	-	-	617
Kenduskeag town	41	2	15	16	8	-	-	-	535
Kingman UT	4	-	4	-	-	-	-	-	450
Lagrange town	42	16	20	4	-	2	-	-	313
Lakeville town	-	-	-	-	-	-	-	-	-
Lee town	22	4	11	5	2	-	-	-	400
Levant town	76	2	23	37	14	-	-	-	573
Lincoln town	396	70	234	83	9	-	-	-	415
Lincoln CDP	313	64	198	42	9	-	-	-	400
Lowell town	4	-	-	2	2	-	-	-	725
Mattawamkeag town	55	25	25	5	-	-	-	-	281
Maxfield town	2	-	2	-	-	-	-	-	425
Medway town	64	14	43	7	-	-	-	-	418
Milford town	194	14	86	75	19	-	-	-	495
Milford CDP	180	14	82	65	19	-	-	-	488
Millinocket town	527	97	313	103	14	-	-	-	416
Millinocket CDP	527	97	313	103	14	-	-	-	416
Mount Chase town	3	-	3	-	-	-	-	-	425
Newburgh town	75	28	13	30	4	-	-	-	475
Newport town	319	85	177	57	-	-	-	-	408
Newport CDP	269	85	143	41	-	-	-	-	384
North Penobscot UT	9	-	3	6	-	-	-	-	513
Old Town city	1 311	279	532	398	88	14	-	-	439
Orono town	1 371	225	485	490	152	19	-	-	495
Orono CDP	1 306	225	454	478	137	12	-	-	494
Orrington town	147	22	22	81	16	6	-	-	595
Passadumkeag town	27	7	12	8	-	-	-	-	325
Patten town	106	27	55	24	-	-	-	-	346
Penobscot Indian Island Reservation	81	37	33	8	3	-	-	-	272
Plymouth town	44	-	15	27	2	-	-	-	550
Prentiss UT	4	-	4	-	-	-	-	-	375
Seboeis plantation	-	-	-	-	-	-	-	-	-
Springfield town	9	-	4	5	-	-	-	-	508
Stacyville town	16	5	6	5	-	-	-	-	338
Stetson town	41	7	18	10	6	-	-	-	432
Twombly UT	-	-	-	-	-	-	-	-	-
Veazie town	141	11	45	76	6	3	-	-	545
Webster plantation	-	-	-	-	-	-	-	-	-
Whitney UT	-	-	-	-	-	-	-	-	-
Winn town	14	-	12	2	-	-	-	-	413
Woodville town	5	-	-	5	-	-	-	-	658
Piscataquis County	1 203	349	613	218	21	-	2	-	373
Abbot town	20	-	18	2	-	-	-	-	407
Atkinson town	5	-	5	-	-	-	-	-	392
Beaver Cove town	-	-	-	-	-	-	-	-	-
Blanchard UT	3	-	-	3	-	-	-	-	575
Bowerbank town	-	-	-	-	-	-	-	-	-
Brownville town	77	17	47	13	-	-	-	-	413
Dover-Foxcroft town	323	64	180	72	7	-	-	-	405
Dover-Foxcroft CDP	283	64	162	50	7	-	-	-	388
Greenville town	194	50	101	40	3	-	-	-	380
Greenville CDP	180	50	96	31	3	-	-	-	366
Guilford town	150	64	77	8	1	-	-	-	276
Guilford CDP	135	55	71	8	1	-	-	-	280
Kingsbury plantation	-	-	-	-	-	-	-	-	-
Lake View plantation	-	-	-	-	-	-	-	-	-
Medford town	4	2	-	2	-	-	-	-	400
Milo town	204	91	76	30	7	-	-	-	289
Milo CDP	193	91	71	24	7	-	-	-	270
Monson town	50	20	26	4	-	-	-	-	310
Northeast Piscataquis UT	9	-	9	-	-	-	-	-	363
Northwest Piscataquis UT	23	6	9	5	3	-	-	-	421
Parkman town	4	-	2	2	-	-	-	-	600
Sangerville town	103	35	48	18	-	-	2	-	405
Sebec town	19	-	8	11	-	-	-	-	519
Shirley town	2	-	-	2	-	-	-	-	625
Southeast Piscataquis UT	6	-	2	4	-	-	-	-	563
Wellington town	5	-	5	-	-	-	-	-	363
Willimantic town	2	-	-	2	-	-	-	-	575
Sagadahoc County	3 497	316	1 075	1 424	475	153	-	54	551
Arrowsic town	12	-	4	6	2	-	-	-	550
Bath city	1 774	204	623	721	158	68	-	-	519
Bowdoin town	87	2	18	42	20	5	-	-	646
Bowdoinham town	142	35	27	53	19	8	-	-	606
Georgetown town	61	-	20	31	8	2	-	-	566
Perkins UT	-	-	-	-	-	-	-	-	-
Phippsburg town	71	4	11	37	12	7	-	-	625
Richmond town	275	41	130	74	30	-	-	-	438
Richmond CDP	236	41	117	53	25	-	-	-	394
Topsham town	829	21	187	343	182	42	-	54	636
Topsham CDP	638	21	163	266	109	25	-	54	624
West Bath town	133	5	36	69	17	6	-	-	557
Woolwich town	113	4	19	48	27	15	-	-	622
Somerset County	3 802	581	2 120	969	105	27	-	-	421
Anson town	170	41	66	63	-	-	-	-	419
Anson CDP	96	35	16	45	-	-	-	-	470
Athens town	12	-	3	9	-	-	-	-	521
Bingham town	92	21	52	18	-	1	-	-	371
Bingham CDP	92	21	52	18	-	1	-	-	371
Brighton plantation	7	-	7	-	-	-	-	-	438
Cambridge town	10	-	7	3	-	-	-	-	480
Canaan town	112	8	66	36	-	2	-	-	467
Caratunk town	4	-	-	2	-	2	-	-	800

Table 29. **Gross Rent: 2000**—Con.

[Data based on a sample (except Tables 65-68). For information on confidentiality protection, coverage, sampling error, and nonsampling error, see Appendix G. For location of definitions, see "How to Use This Census Report"]

State County County Subdivision Place	Specified renter-occupied housing units paying cash rent	Gross rent							
		Less than $250	$250 to $499	$500 to $749	$750 to $999	$1,000 to $1,499	$1,500 to $1,999	$2,000 or more	Median (dollars)
Somerset County—Con.									
Central Somerset UT	8	2	2	4	-	-	-	-	425
Cornville town	17	-	7	10	-	-	-	-	513
Dennistown plantation	-	-	-	-	-	-	-	-	-
Detroit town	41	-	29	12	-	-	-	-	444
Embden town	13	-	9	2	2	-	-	-	475
Fairfield town	555	70	311	136	38	-	-	-	433
Fairfield CDP	403	53	238	90	22	-	-	-	436
Harmony town	31	7	16	8	-	-	-	-	293
Hartland town	144	22	95	27	-	-	-	-	427
Hartland CDP	93	2	66	25	-	-	-	-	460
Highland plantation	2	-	-	2	-	-	-	-	575
Jackman town	75	8	44	19	4	-	-	-	433
Madison town	423	77	250	82	-	14	-	-	384
Madison CDP (part)	369	71	244	40	-	14	-	-	360
Mercer town	27	4	13	5	5	-	-	-	456
Moose River town	9	-	7	2	-	-	-	-	408
Moscow town	25	-	12	12	1	-	-	-	505
New Portland town	15	2	2	10	1	-	-	-	544
Norridgewock town	188	21	97	60	10	-	-	-	437
Madison CDP (part)	-	-	-	-	-	-	-	-	-
Norridgewock CDP	113	7	56	40	10	-	-	-	480
Northeast Somerset UT	20	-	14	4	2	-	-	-	450
Northwest Somerset UT	-	-	-	-	-	-	-	-	-
Palmyra town	76	6	43	21	4	2	-	-	469
Pittsfield town	375	58	213	104	-	-	-	-	420
Pittsfield CDP	356	58	201	97	-	-	-	-	418
Pleasant Ridge plantation	-	-	-	-	-	-	-	-	-
Ripley town	4	-	-	4	-	-	-	-	625
St. Albans town	89	19	36	29	5	-	-	-	443
Seboomook Lake UT	2	-	2	-	-	-	-	-	325
Skowhegan town	1 141	207	653	251	30	-	-	-	402
Skowhegan CDP	1 002	159	598	215	30	-	-	-	402
Smithfield town	33	5	16	10	2	-	-	-	455
Solon town	63	-	34	22	1	6	-	-	492
Starks town	15	3	10	2	-	-	-	-	313
The Forks plantation	-	-	-	-	-	-	-	-	-
West Forks plantation	4	-	4	-	-	-	-	-	375
Waldo County	2 264	301	855	857	181	59	2	9	494
Belfast city	771	93	261	295	77	39	-	6	521
Belmont town	35	5	16	11	3	-	-	-	478
Brooks town	79	24	29	26	-	-	-	-	442
Burnham town	39	5	19	13	-	2	-	-	419
Frankfort town	36	-	29	7	-	-	-	-	404
Freedom town	31	1	11	15	4	-	-	-	544
Islesboro town	48	2	11	18	17	-	-	-	608
Jackson town	14	-	7	7	-	-	-	-	500
Knox town	14	2	7	5	-	-	-	-	425
Liberty town	42	17	6	15	3	1	-	-	425
Lincolnville town	94	5	33	36	9	9	2	-	575
Monroe town	19	-	3	14	2	-	-	-	631
Montville town	27	2	12	13	-	-	-	-	438
Morrill town	28	-	6	22	-	-	-	-	540
Northport town	61	2	23	24	12	-	-	-	546
Palermo town	19	2	8	9	-	-	-	-	444
Prospect town	13	-	9	4	-	-	-	-	395
Searsmont town	30	-	12	12	3	-	-	3	550
Searsport town	240	50	74	95	17	4	-	-	483
Searsport CDP	175	46	57	59	9	4	-	-	414
Stockton Springs town	62	2	17	34	9	-	-	-	558
Swanville town	43	4	15	22	-	2	-	-	531
Thorndike town	43	7	19	13	4	-	-	-	463
Troy town	25	3	8	14	-	-	-	-	515
Unity town	219	57	100	60	-	2	-	-	407
Unity CDP	141	53	42	44	-	2	-	-	375
Waldo town	34	2	22	8	2	-	-	-	465
Winterport town	198	16	98	65	19	-	-	-	461
Winterport CDP	131	16	56	49	10	-	-	-	475
Washington County	2 569	748	1 029	719	65	8	-	-	408
Addison town	44	14	12	18	-	-	-	-	421
Alexander town	11	-	2	9	-	-	-	-	594
Baileyville town	109	21	47	41	-	-	-	-	475
Woodland CDP	90	19	43	28	-	-	-	-	469
Baring plantation	13	2	6	5	-	-	-	-	481
Beals town	23	-	16	7	-	-	-	-	468
Beddington town	-	-	-	-	-	-	-	-	-
Calais city	503	158	214	131	-	-	-	-	379
Centerville town	-	-	-	-	-	-	-	-	-
Charlotte town	2	-	2	-	-	-	-	-	425
Cherryfield town	102	41	31	28	2	-	-	-	286
Codyville plantation	-	-	-	-	-	-	-	-	-
Columbia town	24	2	16	6	-	-	-	-	417
Columbia Falls town	44	17	15	12	-	-	-	-	413
Cooper town	3	-	3	-	-	-	-	-	275
Crawford town	2	-	-	2	-	-	-	-	525
Cutler town	67	2	18	37	10	-	-	-	536
Danforth town	33	15	12	4	2	-	-	-	338
Deblois town	-	-	-	-	-	-	-	-	-
Dennysville town	23	10	7	6	-	-	-	-	425
East Central Washington UT	14	2	10	2	-	-	-	-	292
East Machias town	100	22	24	50	4	-	-	-	510
Eastport city	214	63	82	55	12	2	-	-	416
Grand Lake Stream plantation	7	-	4	3	-	-	-	-	488
Harrington town	47	8	22	13	4	-	-	-	470
Jonesboro town	25	9	13	3	-	-	-	-	285
Jonesport town	83	23	15	45	-	-	-	-	507
Lubec town	133	45	66	20	2	-	-	-	353

Table 29. **Gross Rent: 2000**—Con.

[Data based on a sample (except Tables 65-68). For information on confidentiality protection, coverage, sampling error, and nonsampling error, see Appendix G. For location of definitions, see "How to Use This Census Report"]

State County County Subdivision Place	Specified renter-occupied housing units paying cash rent	Gross rent							
		Less than $250	$250 to $499	$500 to $749	$750 to $999	$1,000 to $1,499	$1,500 to $1,999	$2,000 or more	Median (dollars)
Washington County—Con.									
Machias town	383	120	178	75	10	-	-	-	380
Machias CDP	312	120	143	39	10	-	-	-	329
Machiasport town	64	3	28	33	-	-	-	-	503
Marshfield town	25	2	13	8	2	-	-	-	469
Meddybemps town	8	-	2	6	-	-	-	-	525
Milbridge town	79	21	33	17	8	-	-	-	420
Northfield town	16	-	7	9	-	-	-	-	525
North Washington UT	7	-	5	2	-	-	-	-	435
Passamaquoddy Indian Township Reservation	87	69	10	2	-	6	-	-	164
Passamaquoddy Pleasant Point Reservation	61	34	17	8	2	-	-	-	175
Pembroke town	33	17	12	4	-	-	-	-	238
Perry town	20	4	11	5	-	-	-	-	414
Princeton town	48	20	20	5	3	-	-	-	325
Robbinston town	18	2	9	7	-	-	-	-	467
Roque Bluffs town	-	-	-	-	-	-	-	-	-
Steuben town	42	-	14	26	2	-	-	-	575
Talmadge town	-	-	-	-	-	-	-	-	-
Topsfield town	11	-	11	-	-	-	-	-	388
Vanceboro town	4	2	2	-	-	-	-	-	225
Waite town	-	-	-	-	-	-	-	-	-
Wesley town	5	-	5	-	-	-	-	-	358
Whiting town	22	-	8	12	2	-	-	-	617
Whitneyville town	10	-	7	3	-	-	-	-	375
York County	18 597	1 674	5 158	7 993	2 791	777	128	76	568
Acton town	76	2	9	45	18	2	-	-	618
Alfred town	142	8	49	73	12	-	-	-	530
Arundel town	165	-	28	64	43	23	7	-	726
Berwick town	483	46	172	172	76	17	-	-	526
Berwick CDP	366	46	115	137	51	17	-	-	541
Biddeford city	4 330	432	1 478	2 050	319	41	10	-	524
Buxton town	338	23	40	144	90	41	-	-	674
Cornish town	89	28	35	20	4	2	-	-	366
Dayton town	61	-	22	22	8	9	-	-	558
Eliot town	354	8	78	152	62	45	9	-	650
South Eliot CDP	299	8	78	143	26	35	9	-	634
Hollis town	203	-	42	105	42	14	-	-	633
Kennebunk town	792	43	159	334	155	35	-	66	632
Kennebunk CDP	559	43	88	263	81	18	-	66	641
West Kennebunk CDP	51	-	14	29	8	-	-	-	636
Kennebunkport town	206	17	30	46	76	37	-	-	766
Kennebunkport CDP	129	11	10	24	55	29	-	-	781
Kittery town	1 215	113	143	487	321	133	18	-	683
Kittery CDP	811	79	103	368	212	49	-	-	661
Kittery Point CDP	110	-	8	42	15	36	9	-	778
Lebanon town	183	5	51	67	36	24	-	-	604
Limerick town	132	23	18	51	38	2	-	-	619
Lake Arrowhead CDP (part)	33	2	2	2	25	2	-	-	815
Limington town	144	16	10	49	69	-	-	-	738
Lyman town	101	6	15	46	34	-	-	-	695
Newfield town	47	3	9	19	12	4	-	-	669
North Berwick town	245	26	76	104	28	11	-	-	549
North Berwick CDP	190	26	63	73	21	7	-	-	514
Ogunquit town	118	1	12	60	34	11	-	-	650
Old Orchard Beach town	1 797	194	550	686	300	47	20	-	575
Old Orchard Beach CDP	1 797	194	550	686	300	47	20	-	575
Parsonsfield town	93	13	38	38	2	-	2	-	487
Saco city	2 196	212	613	1 059	282	20	-	10	564
Sanford town	2 852	364	1 049	1 210	191	38	-	-	502
Sanford CDP	1 887	220	735	834	67	31	-	-	497
South Sanford CDP	251	44	114	60	26	7	-	-	460
Springvale CDP	581	100	154	252	75	-	-	-	533
Shapleigh town	84	7	20	36	21	-	-	-	630
South Berwick town	456	10	119	184	99	44	-	-	610
Waterboro town	246	43	60	104	39	-	-	-	555
Lake Arrowhead CDP (part)	38	-	4	17	17	-	-	-	733
Wells town	642	22	140	307	136	37	-	-	638
York town	807	9	93	259	244	140	62	-	773
Cape Neddick CDP	200	-	25	44	91	40	-	-	820
York Harbor CDP	391	9	37	169	86	75	15	-	723

Table 30. **Gross Rent: 2000**

[Data based on a sample (except Tables 65-68). For information on confidentiality protection, coverage, sampling error, and nonsampling error, see Appendix G.
For location of definitions, see "How to Use This Census Report"]

State County Place and County Subdivision	Specified renter-occupied housing units paying cash rent	Gross rent							
		Less than $250	$250 to $499	$500 to $749	$750 to $999	$1,000 to $1,499	$1,500 to $1,999	$2,000 or more	Median (dollars)
The State	**133 344**	**18 043**	**49 330**	**46 780**	**14 428**	**3 764**	**554**	**445**	**497**
COUNTY									
Androscoggin County	14 698	2 276	7 352	4 070	618	236	104	42	433
Aroostook County	7 098	1 959	3 855	1 058	207	18	1	-	364
Cumberland County	33 928	3 546	6 560	14 388	6 945	1 983	294	212	615
Franklin County	2 441	362	1 375	583	110	3	-	8	432
Hancock County	4 322	575	1 443	1 753	447	101	3	-	514
Kennebec County	12 635	1 312	7 046	3 530	621	110	5	11	439
Knox County	3 763	366	1 373	1 521	407	68	9	19	517
Lincoln County	1 905	150	620	878	214	43	-	-	541
Oxford County	4 345	863	2 123	1 079	236	38	6	-	418
Penobscot County	16 277	2 665	6 733	5 740	985	140	-	14	468
Piscataquis County	1 203	349	613	218	21	-	2	-	373
Sagadahoc County	3 497	316	1 075	1 424	475	153	-	54	551
Somerset County	3 802	581	2 120	969	105	27	-	-	421
Waldo County	2 264	301	855	857	181	59	2	9	494
Washington County	2 569	748	1 029	719	65	8	-	-	408
York County	18 597	1 674	5 158	7 993	2 791	777	128	76	568
PLACE AND COUNTY SUBDIVISION									
Abbot town, Piscataquis County	20	-	18	2	-	-	-	-	407
Acton town, York County	76	2	9	45	18	2	-	-	618
Addison town, Washington County	44	14	12	18	-	-	-	-	421
Albion town, Kennebec County	59	4	38	15	2	-	-	-	438
Alexander town, Washington County	11	-	2	9	-	-	-	-	594
Alfred town, York County	142	8	49	73	12	-	-	-	530
Allagash town, Aroostook County	21	10	8	3	-	-	-	-	308
Alna town, Lincoln County	10	-	4	2	4	-	-	-	575
Alton town, Penobscot County	27	2	11	14	-	-	-	-	506
Amherst town, Hancock County	8	2	6	-	-	-	-	-	325
Amity town, Aroostook County	-	-	-	-	-	-	-	-	-
Andover town, Oxford County	38	15	13	4	6	-	-	-	350
Anson CDP, Somerset County	96	35	16	45	-	-	-	-	470
Anson town, Somerset County	170	41	66	63	-	-	-	-	419
Appleton town, Knox County	29	2	12	15	-	-	-	-	513
Argyle UT, Penobscot County	2	-	2	-	-	-	-	-	325
Arrowsic town, Sagadahoc County	12	-	4	6	2	-	-	-	550
Arundel town, York County	165	-	28	64	43	23	7	-	726
Ashland town, Aroostook County	127	37	82	8	-	-	-	-	338
Athens town, Somerset County	12	-	3	9	-	-	-	-	521
Atkinson town, Piscataquis County	5	-	5	-	-	-	-	-	392
Auburn city, Androscoggin County	4 033	624	1 891	1 196	141	68	77	36	446
Augusta city, Kennebec County	3 729	403	2 196	1 023	101	6	-	-	427
Aurora town, Hancock County	3	-	1	2	-	-	-	-	563
Avon town, Franklin County	22	-	18	4	-	-	-	-	375
Baileyville town, Washington County	109	21	47	41	-	-	-	-	475
Baldwin town, Cumberland County	47	-	13	22	9	3	-	-	548
Bancroft town, Aroostook County	-	-	-	-	-	-	-	-	-
Bangor city, Penobscot County	7 051	1 027	2 925	2 739	304	42	-	14	475
Bar Harbor CDP, Hancock County	604	91	211	237	31	34	-	-	500
Bar Harbor town, Hancock County	740	91	252	307	56	34	-	-	514
Baring plantation, Washington County	13	2	6	5	-	-	-	-	481
Bath city, Sagadahoc County	1 774	204	623	721	158	68	-	-	519
Beals town, Washington County	23	-	16	7	-	-	-	-	468
Beaver Cove town, Piscataquis County	-	-	-	-	-	-	-	-	-
Beddington town, Washington County	-	-	-	-	-	-	-	-	-
Belfast city, Waldo County	771	93	261	295	77	39	-	6	521
Belgrade town, Kennebec County	131	4	49	56	22	-	-	-	563
Belmont town, Waldo County	35	5	16	11	3	-	-	-	478
Benton town, Kennebec County	104	-	51	47	6	-	-	-	508
Berwick CDP, York County	366	46	115	137	51	17	-	-	541
Berwick town, York County	483	46	172	172	76	17	-	-	526
Bethel town, Oxford County	238	56	103	58	15	6	-	-	413
Biddeford city, York County	4 330	432	1 478	2 050	319	41	10	-	524
Bingham CDP, Somerset County	92	21	52	18	-	1	-	-	371
Bingham town, Somerset County	92	21	52	18	-	1	-	-	371
Blaine town, Aroostook County	42	2	26	12	2	-	-	-	425
Blanchard UT, Piscataquis County	3	-	-	3	-	-	-	-	575
Blue Hill town, Hancock County	208	27	71	68	35	7	-	-	543
Boothbay town, Lincoln County	118	-	28	73	17	-	-	-	603
Boothbay Harbor CDP, Lincoln County	230	33	37	121	32	7	-	-	581
Boothbay Harbor town, Lincoln County	296	52	47	143	47	7	-	-	569
Bowdoin town, Sagadahoc County	87	2	18	42	20	5	-	-	646
Bowdoinham town, Sagadahoc County	142	35	27	53	19	8	-	-	606
Bowerbank town, Piscataquis County	-	-	-	-	-	-	-	-	-
Bradford town, Penobscot County	51	21	18	7	5	-	-	-	382
Bradley town, Penobscot County	86	8	41	37	-	-	-	-	475
Bremen town, Lincoln County	18	-	4	11	3	-	-	-	528
Brewer city, Penobscot County	1 427	256	562	523	59	27	-	-	466
Bridgewater town, Aroostook County	25	10	6	9	-	-	-	-	456
Bridgton CDP, Cumberland County	277	58	98	83	38	-	-	-	468
Bridgton town, Cumberland County	428	66	166	112	84	-	-	-	480
Brighton plantation, Somerset County	7	-	7	-	-	-	-	-	438
Bristol town, Lincoln County	133	4	29	83	17	-	-	-	585
Brooklin town, Hancock County	41	4	14	20	3	-	-	-	531
Brooks town, Waldo County	79	24	29	26	-	-	-	-	442
Brooksville town, Hancock County	25	-	10	15	-	-	-	-	521
Brownfield town, Oxford County	42	2	19	17	2	2	-	-	500
Brownville town, Piscataquis County	77	17	47	13	-	-	-	-	413

Table 30. **Gross Rent: 2000**—Con.

[Data based on a sample (except Tables 65-68). For information on confidentiality protection, coverage, sampling error, and nonsampling error, see Appendix G. For location of definitions, see "How to Use This Census Report"]

State County Place and County Subdivision	Specified renter-occupied housing units paying cash rent	Gross rent: Less than $250	$250 to $499	$500 to $749	$750 to $999	$1,000 to $1,499	$1,500 to $1,999	$2,000 or more	Median (dollars)
PLACE AND COUNTY SUBDIVISION—Con.									
Brunswick CDP, Cumberland County	2 158	245	695	884	262	56	8	8	526
Brunswick town, Cumberland County	2 463	274	752	1 001	314	91	23	8	534
Brunswick Station CDP, Cumberland County	101	8	-	61	24	8	-	-	663
Buckfield town, Oxford County	93	16	54	20	3	-	-	-	423
Bucksport CDP, Hancock County	384	102	148	106	22	6	-	-	408
Bucksport town, Hancock County	461	102	179	142	32	6	-	-	435
Burlington town, Penobscot County	9	3	4	-	-	2	-	-	288
Burnham town, Waldo County	39	5	19	13	-	2	-	-	419
Buxton town, York County	338	23	40	144	90	41	-	-	674
Byron town, Oxford County	3	-	-	-	3	-	-	-	950
Calais city, Washington County	503	158	214	131	-	-	-	-	379
Cambridge town, Somerset County	10	-	7	3	-	-	-	-	480
Camden CDP, Knox County	645	30	221	293	78	23	-	-	528
Camden town, Knox County	693	30	246	316	78	23	-	-	528
Canaan town, Somerset County	112	8	66	36	-	2	-	-	467
Canton town, Oxford County	76	25	36	15	-	-	-	-	359
Cape Elizabeth town, Cumberland County	399	19	11	135	66	107	26	35	867
Cape Neddick CDP, York County	200	-	25	44	91	40	-	-	820
Caratunk town, Somerset County	4	-	-	2	-	2	-	-	800
Caribou city, Aroostook County	979	235	594	139	5	6	-	-	396
Carmel town, Penobscot County	79	-	32	47	-	-	-	-	529
Carrabassett Valley town, Franklin County	30	-	11	14	5	-	-	-	625
Carroll plantation, Penobscot County	-	-	-	-	-	-	-	-	-
Carthage town, Franklin County	14	-	10	4	-	-	-	-	463
Cary plantation, Aroostook County	3	-	3	-	-	-	-	-	475
Casco town, Cumberland County	203	10	78	81	29	5	-	-	536
Castine town, Hancock County	92	-	27	43	14	8	-	-	556
Castle Hill town, Aroostook County	11	-	2	9	-	-	-	-	579
Caswell town, Aroostook County	13	-	6	7	-	-	-	-	508
Centerville town, Washington County	-	-	-	-	-	-	-	-	-
Central Aroostook UT, Aroostook County	-	-	-	-	-	-	-	-	-
Central Hancock UT, Hancock County	2	-	2	-	-	-	-	-	375
Central Somerset UT, Somerset County	8	2	2	4	-	-	-	-	425
Chapman town, Aroostook County	9	-	5	4	-	-	-	-	492
Charleston town, Penobscot County	52	12	18	14	8	-	-	-	471
Charlotte town, Washington County	2	-	2	-	-	-	-	-	425
Chelsea town, Kennebec County	91	13	42	27	9	-	-	-	468
Cherryfield town, Washington County	102	41	31	28	2	-	-	-	286
Chester town, Penobscot County	17	-	13	4	-	-	-	-	375
Chesterville town, Franklin County	41	4	16	12	9	-	-	-	508
China town, Kennebec County	212	8	83	88	28	-	5	-	525
Chisholm CDP, Franklin County	182	32	127	18	5	-	-	-	411
Clifton town, Penobscot County	25	-	16	9	-	-	-	-	456
Clinton CDP, Kennebec County	106	-	76	30	-	-	-	-	459
Clinton town, Kennebec County	190	6	117	63	4	-	-	-	470
Codyville plantation, Washington County	-	-	-	-	-	-	-	-	-
Columbia town, Washington County	24	2	16	6	-	-	-	-	417
Columbia Falls town, Washington County	44	17	15	12	-	-	-	-	413
Connor UT, Aroostook County	11	-	2	3	6	-	-	-	813
Cooper town, Washington County	3	-	3	-	-	-	-	-	275
Coplin plantation, Franklin County	10	-	5	5	-	-	-	-	525
Corinna town, Penobscot County	120	15	43	53	9	-	-	-	507
Corinth town, Penobscot County	121	12	49	48	12	-	-	-	499
Cornish town, York County	89	28	35	20	4	2	-	-	366
Cornville town, Somerset County	17	-	7	10	-	-	-	-	513
Cranberry Isles town, Hancock County	5	-	3	2	-	-	-	-	475
Crawford town, Washington County	2	-	-	2	-	-	-	-	525
Criehaven UT, Knox County	-	-	-	-	-	-	-	-	-
Crystal town, Aroostook County	8	-	5	3	-	-	-	-	440
Cumberland town, Cumberland County	184	7	21	58	81	8	-	9	765
Cumberland Center CDP, Cumberland County	68	-	7	37	16	8	-	-	717
Cushing town, Knox County	45	5	10	20	7	3	-	-	613
Cutler town, Washington County	67	2	18	37	10	-	-	-	536
Cyr plantation, Aroostook County	-	-	-	-	-	-	-	-	-
Dallas plantation, Franklin County	5	2	3	-	-	-	-	-	408
Damariscotta town, Lincoln County	251	20	113	65	28	25	-	-	493
Damariscotta-Newcastle CDP, Lincoln County	261	24	125	66	17	29	-	-	485
Danforth town, Washington County	33	15	12	4	2	-	-	-	338
Dayton town, York County	61	-	22	22	8	9	-	-	558
Deblois town, Washington County	-	-	-	-	-	-	-	-	-
Dedham town, Hancock County	51	-	13	25	11	2	-	-	603
Deer Isle town, Hancock County	86	27	33	22	4	-	-	-	386
Denmark town, Oxford County	38	-	10	16	12	-	-	-	617
Dennistown plantation, Somerset County	-	-	-	-	-	-	-	-	-
Dennysville town, Washington County	23	10	7	6	-	-	-	-	425
Detroit town, Somerset County	41	-	29	12	-	-	-	-	444
Dexter CDP, Penobscot County	322	75	141	78	28	-	-	-	413
Dexter town, Penobscot County	384	90	188	78	28	-	-	-	410
Dixfield CDP, Oxford County	111	37	37	37	-	-	-	-	321
Dixfield town, Oxford County	156	49	55	52	-	-	-	-	382
Dixmont town, Penobscot County	24	-	8	14	2	-	-	-	517
Dover-Foxcroft town, Piscataquis County	323	64	180	72	7	-	-	-	405
Dover-Foxcroft CDP, Piscataquis County	283	64	162	50	7	-	-	-	388
Dresden town, Lincoln County	75	-	20	46	9	-	-	-	571
Drew plantation, Penobscot County	-	-	-	-	-	-	-	-	-
Durham town, Androscoggin County	99	-	20	19	45	15	-	-	788
Dyer Brook town, Aroostook County	5	-	5	-	-	-	-	-	292
Eagle Lake town, Aroostook County	99	38	48	12	1	-	-	-	325
Eastbrook town, Hancock County	17	-	4	8	5	-	-	-	663

Table 30. **Gross Rent: 2000**—Con.

[Data based on a sample (except Tables 65-68). For information on confidentiality protection, coverage, sampling error, and nonsampling error, see Appendix G. For location of definitions, see "How to Use This Census Report"]

State County Place and County Subdivision	Specified renter-occupied housing units paying cash rent	Gross rent							
		Less than $250	$250 to $499	$500 to $749	$750 to $999	$1,000 to $1,499	$1,500 to $1,999	$2,000 or more	Median (dollars)
PLACE AND COUNTY SUBDIVISION—Con.									
East Central Franklin UT, Franklin County	18	-	11	7	-	-	-	-	450
East Central Penobscot UT, Penobscot County	13	-	5	8	-	-	-	-	519
East Central Washington UT, Washington County	14	2	10	2	-	-	-	-	292
East Hancock UT, Hancock County	2	-	2	-	-	-	-	-	425
East Machias town, Washington County	100	22	24	50	4	-	-	-	510
East Millinocket town, Penobscot County	180	46	95	36	3	-	-	-	353
East Millinocket CDP, Penobscot County	177	46	95	33	3	-	-	-	351
Easton town, Aroostook County	99	32	47	17	2	-	1	-	348
Eastport city, Washington County	214	63	82	55	12	2	-	-	416
Eddington town, Penobscot County	135	9	45	59	16	6	-	-	565
Edgecomb town, Lincoln County	40	-	15	17	8	-	-	-	570
Edinburg town, Penobscot County	3	-	-	3	-	-	-	-	688
Eliot town, York County	354	8	78	152	62	45	9	-	650
Ellsworth city, Hancock County	756	122	303	265	57	9	-	-	479
Embden town, Somerset County	13	-	9	2	2	-	-	-	475
Enfield town, Penobscot County	69	12	32	23	2	-	-	-	448
Etna town, Penobscot County	24	7	8	9	-	-	-	-	333
Eustis town, Franklin County	108	20	63	21	4	-	-	-	405
Exeter town, Penobscot County	17	-	10	5	-	2	-	-	392
Fairfield CDP, Somerset County	403	53	238	90	22	-	-	-	436
Fairfield town, Somerset County	555	70	311	136	38	-	-	-	433
Falmouth town, Cumberland County	599	45	53	129	221	125	11	15	847
Falmouth Foreside CDP, Cumberland County	118	16	17	33	27	14	11	-	596
Farmingdale CDP, Kennebec County	301	44	183	70	4	-	-	-	423
Farmingdale town, Kennebec County	342	44	202	88	8	-	-	-	426
Farmington CDP, Franklin County	935	152	578	165	32	-	-	8	416
Farmington town, Franklin County	1 065	152	638	235	32	-	-	8	425
Fayette town, Kennebec County	14	-	4	10	-	-	-	-	575
Fort Fairfield CDP, Aroostook County	270	122	102	32	14	-	-	-	272
Fort Fairfield town, Aroostook County	400	171	145	70	14	-	-	-	298
Fort Kent CDP, Aroostook County	377	98	221	52	6	-	-	-	331
Fort Kent town, Aroostook County	504	119	293	69	23	-	-	-	345
Frankfort town, Waldo County	36	-	29	7	-	-	-	-	404
Franklin town, Hancock County	101	16	22	49	11	3	-	-	537
Freedom town, Waldo County	31	1	11	15	4	-	-	-	544
Freeport CDP, Cumberland County	362	48	114	127	50	23	-	-	530
Freeport town, Cumberland County	646	48	177	277	84	53	7	-	603
Frenchboro town, Hancock County	3	-	3	-	-	-	-	-	325
Frenchville town, Aroostook County	60	11	43	4	2	-	-	-	363
Friendship town, Knox County	60	2	27	23	8	-	-	-	505
Fryeburg CDP, Oxford County	191	45	80	51	-	15	-	-	420
Fryeburg town, Oxford County	249	45	112	70	7	15	-	-	438
Frye Island town, Cumberland County	-	-	-	-	-	-	-	-	-
Gardiner city, Kennebec County	883	68	510	236	61	8	-	-	437
Garfield plantation, Aroostook County	3	-	3	-	-	-	-	-	475
Garland town, Penobscot County	15	1	8	6	-	-	-	-	425
Georgetown town, Sagadahoc County	61	-	20	31	8	2	-	-	566
Gilead town, Oxford County	13	-	7	2	4	-	-	-	438
Glenburn town, Penobscot County	155	17	42	26	70	-	-	-	630
Glenwood plantation, Aroostook County	-	-	-	-	-	-	-	-	-
Gorham CDP, Cumberland County	478	62	96	198	74	15	-	33	588
Gorham town, Cumberland County	854	83	187	320	179	52	-	33	609
Gouldsboro town, Hancock County	133	12	41	64	16	-	-	-	559
Grand Isle town, Aroostook County	28	2	20	4	2	-	-	-	350
Grand Lake Stream plantation, Washington County	7	-	4	3	-	-	-	-	488
Gray town, Cumberland County	475	14	76	256	109	20	-	-	695
Great Pond town, Hancock County	-	-	-	-	-	-	-	-	-
Greenbush town, Penobscot County	40	3	16	21	-	-	-	-	507
Greene town, Androscoggin County	174	-	68	92	5	-	9	-	541
Greenville CDP, Piscataquis County	180	50	96	31	3	-	-	-	366
Greenville town, Piscataquis County	194	50	101	40	3	-	-	-	380
Greenwood town, Oxford County	25	2	2	14	7	-	-	-	581
Guilford CDP, Piscataquis County	135	55	71	8	1	-	-	-	280
Guilford town, Piscataquis County	150	64	77	8	1	-	-	-	276
Hallowell city, Kennebec County	478	38	231	146	45	18	-	-	479
Hamlin town, Aroostook County	3	-	3	-	-	-	-	-	475
Hammond town, Aroostook County	4	-	-	4	-	-	-	-	725
Hampden CDP, Penobscot County	409	49	116	189	44	11	-	-	549
Hampden town, Penobscot County	476	49	138	234	44	11	-	-	550
Hancock town, Hancock County	152	2	36	95	18	1	-	-	557
Hanover town, Oxford County	7	-	4	1	2	-	-	-	494
Harmony town, Somerset County	31	7	16	8	-	-	-	-	293
Harpswell town, Cumberland County	415	9	89	148	114	47	8	-	659
Harrington town, Washington County	47	8	22	13	4	-	-	-	470
Harrison town, Cumberland County	103	-	32	55	15	1	-	-	575
Hartford town, Oxford County	22	-	14	5	3	-	-	-	463
Hartland CDP, Somerset County	93	2	66	25	-	-	-	-	460
Hartland town, Somerset County	144	22	95	27	-	-	-	-	427
Haynesville town, Aroostook County	-	-	-	-	-	-	-	-	-
Hebron town, Oxford County	21	4	8	6	3	-	-	-	475
Hermon town, Penobscot County	231	14	83	84	50	-	-	-	552
Hersey town, Aroostook County	-	-	-	-	-	-	-	-	-
Hibberts gore, Lincoln County	-	-	-	-	-	-	-	-	-
Highland plantation, Somerset County	2	-	-	2	-	-	-	-	575
Hiram town, Oxford County	70	-	17	40	8	5	-	-	547
Hodgdon town, Aroostook County	69	27	31	11	-	-	-	-	292
Holden town, Penobscot County	123	25	45	26	21	6	-	-	485
Hollis town, York County	203	-	42	105	42	14	-	-	633

Table 30. **Gross Rent: 2000**—Con.

[Data based on a sample (except Tables 65-68). For information on confidentiality protection, coverage, sampling error, and nonsampling error, see Appendix G. For location of definitions, see "How to Use This Census Report"]

State County Place and County Subdivision	Specified renter-occupied housing units paying cash rent	Gross rent							
		Less than $250	$250 to $499	$500 to $749	$750 to $999	$1,000 to $1,499	$1,500 to $1,999	$2,000 or more	Median (dollars)
PLACE AND COUNTY SUBDIVISION—Con.									
Hope town, Knox County	43	-	16	17	10	-	-	-	546
Houlton CDP, Aroostook County	850	253	462	126	9	-	-	-	355
Houlton town, Aroostook County	945	273	513	143	16	-	-	-	360
Howland town, Penobscot County	134	59	53	19	3	-	-	-	300
Howland CDP, Penobscot County	134	59	53	19	3	-	-	-	300
Hudson town, Penobscot County	37	-	8	25	4	-	-	-	617
Industry town, Franklin County	25	-	14	8	3	-	-	-	485
Island Falls town, Aroostook County	60	12	36	12	-	-	-	-	331
Isle au Haut town, Knox County	-	-	-	-	-	-	-	-	-
Islesboro town, Waldo County	48	2	11	18	17	-	-	-	608
Jackman town, Somerset County	75	8	44	19	4	-	-	-	433
Jackson town, Waldo County	14	-	7	7	-	-	-	-	500
Jay town, Franklin County	343	64	177	91	11	-	-	-	424
Jefferson town, Lincoln County	84	4	33	47	-	-	-	-	517
Jonesboro town, Washington County	25	9	13	3	-	-	-	-	285
Jonesport town, Washington County	83	23	15	45	-	-	-	-	507
Kenduskeag town, Penobscot County	41	2	15	16	8	-	-	-	535
Kennebunk CDP, York County	559	43	88	263	81	18	-	66	641
Kennebunk town, York County	792	43	159	334	155	35	-	66	632
Kennebunkport CDP, York County	129	11	10	24	55	29	-	-	781
Kennebunkport town, York County	206	17	30	46	76	37	-	-	766
Kingfield town, Franklin County	118	15	66	27	10	-	-	-	444
Kingman UT, Penobscot County	4	-	4	-	-	-	-	-	450
Kingsbury plantation, Piscataquis County	-	-	-	-	-	-	-	-	-
Kittery CDP, York County	811	79	103	368	212	49	-	-	661
Kittery town, York County	1 215	113	143	487	321	133	18	-	683
Kittery Point CDP, York County	110	-	8	42	15	36	9	-	778
Knox town, Waldo County	14	2	7	5	-	-	-	-	425
Lagrange town, Penobscot County	42	16	20	4	-	2	-	-	313
Lake Arrowhead CDP, York County	71	2	6	19	42	2	-	-	797
Lake View plantation, Piscataquis County	-	-	-	-	-	-	-	-	-
Lakeville town, Penobscot County	-	-	-	-	-	-	-	-	-
Lamoine town, Hancock County	61	2	21	25	11	2	-	-	527
Lebanon town, York County	183	5	51	67	36	24	-	-	604
Lee town, Penobscot County	22	4	11	5	2	-	-	-	400
Leeds town, Androscoggin County	100	17	24	53	6	-	-	-	553
Levant town, Penobscot County	76	2	23	37	14	-	-	-	573
Lewiston city, Androscoggin County	7 915	1 378	4 448	1 779	215	74	15	6	408
Liberty town, Waldo County	42	17	6	15	3	1	-	-	425
Limerick town, York County	132	23	18	51	38	2	-	-	619
Limestone CDP, Aroostook County	133	38	45	39	11	-	-	-	360
Limestone town, Aroostook County	261	70	78	89	24	-	-	-	443
Limington town, York County	144	16	10	49	69	-	-	-	738
Lincoln plantation, Oxford County	-	-	-	-	-	-	-	-	-
Lincoln CDP, Penobscot County	313	64	198	42	9	-	-	-	400
Lincoln town, Penobscot County	396	70	234	83	9	-	-	-	415
Lincolnville town, Waldo County	94	5	33	36	9	9	2	-	575
Linneus town, Aroostook County	28	11	12	5	-	-	-	-	419
Lisbon town, Androscoggin County	967	92	345	367	118	45	-	-	525
Lisbon Falls CDP, Androscoggin County	496	14	194	165	111	12	-	-	536
Litchfield town, Kennebec County	118	-	26	80	12	-	-	-	585
Little Falls-South Windham CDP, Cumberland County	96	-	7	62	20	7	-	-	547
Littleton town, Aroostook County	39	13	20	6	-	-	-	-	338
Livermore town, Androscoggin County	79	6	40	24	5	4	-	-	440
Livermore Falls CDP, Androscoggin County	268	61	156	51	-	-	-	-	400
Livermore Falls town, Androscoggin County	378	80	188	110	-	-	-	-	421
Long Island town, Cumberland County	16	-	1	5	10	-	-	-	763
Loring AFB CDP, Aroostook County	55	-	12	30	13	-	-	-	662
Lovell town, Oxford County	29	-	12	4	13	-	-	-	613
Lowell town, Penobscot County	4	-	-	2	2	-	-	-	725
Lubec town, Washington County	133	45	66	20	2	-	-	-	353
Ludlow town, Aroostook County	17	4	13	-	-	-	-	-	345
Lyman town, York County	101	6	15	46	34	-	-	-	695
Machias CDP, Washington County	312	120	143	39	10	-	-	-	329
Machias town, Washington County	383	120	178	75	10	-	-	-	380
Machiasport town, Washington County	64	3	28	33	-	-	-	-	503
Macwahoc plantation, Aroostook County	1	-	1	-	-	-	-	-	325
Madawaska CDP, Aroostook County	464	125	322	11	6	-	-	-	332
Madawaska town, Aroostook County	496	131	348	11	6	-	-	-	337
Madison CDP, Somerset County	369	71	244	40	-	14	-	-	360
Madison town, Somerset County	423	77	250	82	-	14	-	-	384
Madrid town, Franklin County	8	3	2	3	-	-	-	-	375
Magalloway plantation, Oxford County	-	-	-	-	-	-	-	-	-
Manchester town, Kennebec County	119	-	77	27	7	8	-	-	466
Mapleton town, Aroostook County	108	30	47	22	9	-	-	-	403
Mariaville town, Hancock County	14	-	9	5	-	-	-	-	425
Marshfield town, Washington County	25	2	13	8	2	-	-	-	469
Mars Hill town, Aroostook County	176	78	64	34	-	-	-	-	279
Mars Hill-Blaine CDP, Aroostook County	195	78	76	39	2	-	-	-	307
Masardis town, Aroostook County	7	-	7	-	-	-	-	-	365
Matinicus Isle plantation, Knox County	-	-	-	-	-	-	-	-	-
Mattawamkeag town, Penobscot County	55	25	25	5	-	-	-	-	281
Maxfield town, Penobscot County	2	-	2	-	-	-	-	-	425
Mechanic Falls town, Androscoggin County	276	44	127	87	18	-	-	-	433
Mechanic Falls CDP, Androscoggin County	243	44	115	70	14	-	-	-	420
Meddybemps town, Washington County	8	-	2	6	-	-	-	-	525
Medford town, Piscataquis County	4	2	-	2	-	-	-	-	400
Medway town, Penobscot County	64	14	43	7	-	-	-	-	418
Mercer town, Somerset County	27	4	13	5	5	-	-	-	456

Table 30. **Gross Rent: 2000**—Con.

[Data based on a sample (except Tables 65-68). For information on confidentiality protection, coverage, sampling error, and nonsampling error, see Appendix G. For location of definitions, see "How to Use This Census Report"]

State County Place and County Subdivision	Specified renter-occupied housing units paying cash rent	Gross rent							
		Less than $250	$250 to $499	$500 to $749	$750 to $999	$1,000 to $1,499	$1,500 to $1,999	$2,000 or more	Median (dollars)
PLACE AND COUNTY SUBDIVISION—Con.									
Merrill town, Aroostook County	11	3	8	-	-	-	-	-	292
Mexico CDP, Oxford County	266	61	173	32	-	-	-	-	327
Mexico town, Oxford County	346	116	198	32	-	-	-	-	295
Milbridge town, Washington County	79	21	33	17	8	-	-	-	420
Milford CDP, Penobscot County	180	14	82	65	19	-	-	-	488
Milford town, Penobscot County	194	14	86	75	19	-	-	-	495
Millinocket town, Penobscot County	527	97	313	103	14	-	-	-	416
Millinocket CDP, Penobscot County	527	97	313	103	14	-	-	-	416
Milo CDP, Piscataquis County	193	91	71	24	7	-	-	-	270
Milo town, Piscataquis County	204	91	76	30	7	-	-	-	289
Milton UT, Oxford County	4	-	4	-	-	-	-	-	425
Minot town, Androscoggin County	48	-	23	22	3	-	-	-	525
Monhegan plantation, Lincoln County	18	-	13	5	-	-	-	-	400
Monmouth town, Kennebec County	209	5	103	77	24	-	-	-	496
Monroe town, Waldo County	19	-	3	14	2	-	-	-	631
Monson town, Piscataquis County	50	20	26	4	-	-	-	-	310
Monticello town, Aroostook County	42	23	5	12	2	-	-	-	225
Montville town, Waldo County	27	2	12	13	-	-	-	-	438
Moose River town, Somerset County	9	-	7	2	-	-	-	-	408
Moro plantation, Aroostook County	-	-	-	-	-	-	-	-	-
Morrill town, Waldo County	28	-	6	22	-	-	-	-	540
Moscow town, Somerset County	25	-	12	12	1	-	-	-	505
Mount Chase town, Penobscot County	3	-	3	-	-	-	-	-	425
Mount Desert town, Hancock County	210	10	26	112	58	4	-	-	648
Mount Vernon town, Kennebec County	69	-	37	28	4	-	-	-	469
Naples town, Cumberland County	165	7	18	50	73	17	-	-	829
Nashville plantation, Aroostook County	2	2	-	-	-	-	-	-	225
Newburgh town, Penobscot County	75	28	13	30	4	-	-	-	475
New Canada town, Aroostook County	8	-	6	2	-	-	-	-	450
Newcastle town, Lincoln County	85	4	32	43	2	4	-	-	527
Newfield town, York County	47	3	9	19	12	4	-	-	669
New Gloucester town, Cumberland County	240	-	72	112	22	34	-	-	621
New Limerick town, Aroostook County	24	10	12	2	-	-	-	-	325
Newport town, Penobscot County	319	85	177	57	-	-	-	-	408
Newport CDP, Penobscot County	269	85	143	41	-	-	-	-	384
New Portland town, Somerset County	15	2	2	10	1	-	-	-	544
Newry town, Oxford County	18	-	8	2	8	-	-	-	625
New Sharon town, Franklin County	36	-	9	14	10	3	-	-	608
New Sweden town, Aroostook County	11	7	4	-	-	-	-	-	100-
New Vineyard town, Franklin County	20	2	10	8	-	-	-	-	400
Nobleboro town, Lincoln County	71	-	20	38	13	-	-	-	630
Norridgewock CDP, Somerset County	113	7	56	40	10	-	-	-	480
Norridgewock town, Somerset County	188	21	97	60	10	-	-	-	437
North Berwick CDP, York County	190	26	63	73	21	7	-	-	514
North Berwick town, York County	245	26	76	104	28	11	-	-	549
Northeast Piscataquis UT, Piscataquis County	9	-	9	-	-	-	-	-	363
Northeast Somerset UT, Somerset County	20	-	14	4	2	-	-	-	450
Northfield town, Washington County	16	-	7	9	-	-	-	-	525
North Franklin UT, Franklin County	2	-	2	-	-	-	-	-	425
North Haven town, Knox County	35	4	12	15	2	2	-	-	507
North Oxford UT, Oxford County	-	-	-	-	-	-	-	-	-
North Penobscot UT, Penobscot County	9	-	3	6	-	-	-	-	513
Northport town, Waldo County	61	2	23	24	12	-	-	-	546
North Washington UT, Washington County	7	-	5	2	-	-	-	-	435
Northwest Aroostook UT, Aroostook County	1	-	-	1	-	-	-	-	525
Northwest Hancock UT, Hancock County	-	-	-	-	-	-	-	-	-
Northwest Piscataquis UT, Piscataquis County	23	6	9	5	3	-	-	-	421
Northwest Somerset UT, Somerset County	-	-	-	-	-	-	-	-	-
North Windham CDP, Cumberland County	436	16	91	225	88	16	-	-	599
North Yarmouth town, Cumberland County	80	-	8	48	15	9	-	-	653
Norway CDP, Oxford County	470	107	279	78	-	6	-	-	410
Norway town, Oxford County	534	107	279	119	23	6	-	-	432
Oakfield town, Aroostook County	62	27	31	4	-	-	-	-	265
Oakland CDP, Kennebec County	298	25	200	73	-	-	-	-	434
Oakland town, Kennebec County	479	63	256	136	24	-	-	-	447
Ogunquit town, York County	118	1	12	60	34	11	-	-	650
Old Orchard Beach town, York County	1 797	194	550	686	300	47	20	-	575
Old Orchard Beach CDP, York County	1 797	194	550	686	300	47	20	-	575
Old Town city, Penobscot County	1 311	279	532	398	88	14	-	-	439
Orient town, Aroostook County	7	-	5	2	-	-	-	-	463
Orland town, Hancock County	105	16	31	49	9	-	-	-	521
Orono town, Penobscot County	1 371	225	485	490	152	19	-	-	495
Orono CDP, Penobscot County	1 306	225	454	478	137	12	-	-	494
Orrington town, Penobscot County	147	22	22	81	16	6	-	-	595
Osborn town, Hancock County	-	-	-	-	-	-	-	-	-
Otis town, Hancock County	22	2	6	14	-	-	-	-	525
Otisfield town, Oxford County	20	-	11	5	3	1	-	-	490
Owls Head town, Knox County	104	2	20	63	10	9	-	-	608
Oxbow plantation, Aroostook County	-	-	-	-	-	-	-	-	-
Oxford CDP, Oxford County	63	-	21	30	12	-	-	-	578
Oxford town, Oxford County	210	36	74	66	34	-	-	-	490
Palermo town, Waldo County	19	2	8	9	-	-	-	-	444
Palmyra town, Somerset County	76	6	43	21	4	2	-	-	469
Paris town, Oxford County	594	119	269	184	16	-	6	-	434
Parkman town, Piscataquis County	4	-	2	2	-	-	-	-	600
Parsonsfield town, York County	93	13	38	38	2	-	2	-	487
Passadumkeag town, Penobscot County	27	7	12	8	-	-	-	-	325
Passamaquoddy Indian Township Reservation, Washington County	87	69	10	2	-	6	-	-	164

Table 30. **Gross Rent: 2000**—Con.

[Data based on a sample (except Tables 65-68). For information on confidentiality protection, coverage, sampling error, and nonsampling error, see Appendix G. For location of definitions, see "How to Use This Census Report"]

State County Place and County Subdivision	Specified renter-occupied housing units paying cash rent	Gross rent							
		Less than $250	$250 to $499	$500 to $749	$750 to $999	$1,000 to $1,499	$1,500 to $1,999	$2,000 or more	Median (dollars)
PLACE AND COUNTY SUBDIVISION—Con.									
Passamaquoddy Pleasant Point Reservation, Washington County	61	34	17	8	2	-	-	-	175
Patten town, Penobscot County	106	27	55	24	-	-	-	-	346
Pembroke town, Washington County	33	17	12	4	-	-	-	-	238
Penobscot town, Hancock County	46	2	4	32	8	-	-	-	625
Penobscot Indian Island Reservation, Aroostook County	-	-	-	-	-	-	-	-	-
Penobscot Indian Island Reservation, Penobscot County	81	37	33	8	3	-	-	-	272
Perham town, Aroostook County	6	-	6	-	-	-	-	-	463
Perkins UT, Sagadahoc County	-	-	-	-	-	-	-	-	-
Perry town, Washington County	20	4	11	5	-	-	-	-	414
Peru town, Oxford County	39	2	23	11	3	-	-	-	469
Phillips town, Franklin County	41	-	30	9	2	-	-	-	470
Phippsburg town, Sagadahoc County	71	4	11	37	12	7	-	-	625
Pittsfield CDP, Somerset County	356	58	201	97	-	-	-	-	418
Pittsfield town, Somerset County	375	58	213	104	-	-	-	-	420
Pittston town, Kennebec County	80	4	26	36	14	-	-	-	571
Pleasant Ridge plantation, Somerset County	-	-	-	-	-	-	-	-	-
Plymouth town, Penobscot County	44	-	15	27	2	-	-	-	550
Poland town, Androscoggin County	156	-	33	88	17	15	3	-	585
Portage Lake town, Aroostook County	6	-	2	4	-	-	-	-	513
Porter town, Oxford County	77	4	12	49	10	2	-	-	567
Portland city, Cumberland County	16 818	2 014	3 425	7 007	3 294	804	169	105	598
Pownal town, Cumberland County	26	-	6	16	4	-	-	-	617
Prentiss UT, Penobscot County	4	-	4	-	-	-	-	-	375
Presque Isle city, Aroostook County	1 470	335	813	225	85	12	-	-	386
Princeton town, Washington County	48	20	20	5	3	-	-	-	325
Prospect town, Waldo County	13	-	9	4	-	-	-	-	395
Randolph town, Kennebec County	265	57	124	65	19	-	-	-	420
Randolph CDP, Kennebec County	265	57	124	65	19	-	-	-	420
Rangeley town, Franklin County	102	7	71	20	4	-	-	-	428
Rangeley plantation, Franklin County	-	-	-	-	-	-	-	-	-
Raymond town, Cumberland County	188	17	26	85	37	23	-	-	650
Readfield town, Kennebec County	67	-	26	31	10	-	-	-	604
Reed plantation, Aroostook County	-	-	-	-	-	-	-	-	-
Richmond CDP, Sagadahoc County	236	41	117	53	25	-	-	-	394
Richmond town, Sagadahoc County	275	41	130	74	30	-	-	-	438
Ripley town, Somerset County	4	-	-	4	-	-	-	-	625
Robbinston town, Washington County	18	2	9	7	-	-	-	-	467
Rockland city, Knox County	1 454	171	600	540	115	-	9	19	483
Rockport town, Knox County	224	-	73	110	34	7	-	-	585
Rome town, Kennebec County	31	4	13	10	4	-	-	-	475
Roque Bluffs town, Washington County	-	-	-	-	-	-	-	-	-
Roxbury town, Oxford County	17	-	9	8	-	-	-	-	495
Rumford CDP, Oxford County	963	223	601	118	21	-	-	-	358
Rumford town, Oxford County	1 030	223	633	146	28	-	-	-	366
Sabattus town, Androscoggin County	210	9	58	96	32	15	-	-	576
Saco city, York County	2 196	212	613	1 059	282	20	-	10	564
St. Agatha town, Aroostook County	74	24	43	5	2	-	-	-	319
St. Albans town, Somerset County	89	19	36	29	5	-	-	-	443
St. Francis town, Aroostook County	32	13	17	2	-	-	-	-	313
St. George town, Knox County	115	10	32	42	26	5	-	-	608
St. John plantation, Aroostook County	11	11	-	-	-	-	-	-	211
Sandy River plantation, Franklin County	5	-	3	-	2	-	-	-	392
Sanford CDP, York County	1 887	220	735	834	67	31	-	-	497
Sanford town, York County	2 852	364	1 049	1 210	191	38	-	-	502
Sangerville town, Piscataquis County	103	35	48	18	-	-	2	-	405
Scarborough CDP, Cumberland County	384	28	23	116	173	34	10	-	805
Scarborough town, Cumberland County	1 101	50	144	320	350	208	29	-	804
Searsmont town, Waldo County	30	-	12	12	3	-	-	3	550
Searsport CDP, Waldo County	175	46	57	59	9	4	-	-	414
Searsport town, Waldo County	240	50	74	95	17	4	-	-	483
Sebago town, Cumberland County	66	-	13	44	9	-	-	-	588
Sebec town, Piscataquis County	19	-	8	11	-	-	-	-	519
Seboeis plantation, Penobscot County	-	-	-	-	-	-	-	-	-
Seboomook Lake UT, Somerset County	2	-	2	-	-	-	-	-	325
Sedgwick town, Hancock County	54	14	12	18	2	8	-	-	505
Shapleigh town, York County	84	7	20	36	21	-	-	-	630
Sherman town, Aroostook County	20	6	9	5	-	-	-	-	325
Shirley town, Piscataquis County	2	-	-	2	-	-	-	-	625
Sidney town, Kennebec County	125	-	51	67	7	-	-	-	520
Skowhegan CDP, Somerset County	1 002	159	598	215	30	-	-	-	402
Skowhegan town, Somerset County	1 141	207	653	251	30	-	-	-	402
Smithfield town, Somerset County	33	5	16	10	2	-	-	-	455
Smyrna town, Aroostook County	8	2	6	-	-	-	-	-	410
Solon town, Somerset County	63	-	34	22	1	6	-	-	492
Somerville town, Lincoln County	11	-	2	6	3	-	-	-	579
Sorrento town, Hancock County	9	-	-	9	-	-	-	-	669
South Aroostook UT, Aroostook County	4	-	4	-	-	-	-	-	475
South Berwick town, York County	456	10	119	184	99	44	-	-	610
South Bristol town, Lincoln County	29	-	10	15	4	-	-	-	595
Southeast Piscataquis UT, Piscataquis County	6	-	2	4	-	-	-	-	563
South Eliot CDP, York County	299	8	78	143	26	35	9	-	634
South Franklin UT, Franklin County	2	-	2	-	-	-	-	-	425
South Oxford UT, Oxford County	19	-	11	8	-	-	-	-	431
South Paris CDP, Oxford County	455	80	236	121	12	-	6	-	431
Southport town, Lincoln County	37	-	12	20	5	-	-	-	563
South Portland city, Cumberland County	3 509	421	403	1 719	836	130	-	-	643
South Sanford CDP, York County	251	44	114	60	26	7	-	-	460

Table 30. **Gross Rent: 2000**—Con.

[Data based on a sample (except Tables 65-68). For information on confidentiality protection, coverage, sampling error, and nonsampling error, see Appendix G. For location of definitions, see "How to Use This Census Report"]

State County Place and County Subdivision	Specified renter-occupied housing units paying cash rent	Gross rent							
		Less than $250	$250 to $499	$500 to $749	$750 to $999	$1,000 to $1,499	$1,500 to $1,999	$2,000 or more	Median (dollars)
PLACE AND COUNTY SUBDIVISION—Con.									
South Thomaston town, Knox County	86	2	31	34	17	2	-	-	550
Southwest Harbor town, Hancock County	265	55	80	104	14	12	-	-	490
Springfield town, Penobscot County	9	-	4	5	-	-	-	-	508
Springvale CDP, York County	581	100	154	252	75	-	-	-	533
Square Lake UT, Aroostook County	26	2	20	4	-	-	-	-	400
Stacyville town, Penobscot County	16	5	6	5	-	-	-	-	338
Standish town, Cumberland County	312	26	48	155	73	10	-	-	603
Starks town, Somerset County	15	3	10	2	-	-	-	-	313
Stetson town, Penobscot County	41	7	18	10	6	-	-	-	432
Steuben town, Washington County	42	-	14	26	2	-	-	-	575
Stockholm town, Aroostook County	8	-	3	5	-	-	-	-	560
Stockton Springs town, Waldo County	62	2	17	34	9	-	-	-	558
Stoneham town, Oxford County	6	-	2	4	-	-	-	-	575
Stonington town, Hancock County	86	25	43	18	-	-	-	-	413
Stow town, Oxford County	6	-	3	2	1	-	-	-	525
Strong town, Franklin County	69	14	39	14	2	-	-	-	395
Sullivan town, Hancock County	78	-	25	42	9	2	-	-	564
Sumner town, Oxford County	15	2	5	7	-	1	-	-	505
Surry town, Hancock County	68	11	17	29	11	-	-	-	533
Swans Island town, Hancock County	29	8	14	7	-	-	-	-	416
Swanville town, Waldo County	43	4	15	22	-	2	-	-	531
Sweden town, Oxford County	9	-	5	2	2	-	-	-	388
Talmadge town, Washington County	-	-	-	-	-	-	-	-	-
Temple town, Franklin County	15	-	6	7	2	-	-	-	675
The Forks plantation, Somerset County	-	-	-	-	-	-	-	-	-
Thomaston CDP, Knox County	369	78	130	122	39	-	-	-	459
Thomaston town, Knox County	423	81	143	145	54	-	-	-	482
Thorndike town, Waldo County	43	7	19	13	4	-	-	-	463
Topsfield town, Washington County	11	-	11	-	-	-	-	-	388
Topsham CDP, Sagadahoc County	638	21	163	266	109	25	-	54	624
Topsham town, Sagadahoc County	829	21	187	343	182	42	-	54	636
Tremont town, Hancock County	122	15	37	63	7	-	-	-	535
Trenton town, Hancock County	123	-	40	45	35	3	-	-	623
Troy town, Waldo County	25	3	8	14	-	-	-	-	515
Turner town, Androscoggin County	224	21	76	116	11	-	-	-	519
Twombly UT, Penobscot County	-	-	-	-	-	-	-	-	-
Union town, Knox County	106	10	47	37	12	-	-	-	486
Unity UT, Kennebec County	2	-	2	-	-	-	-	-	425
Unity CDP, Waldo County	141	53	42	44	-	2	-	-	375
Unity town, Waldo County	219	57	100	60	-	2	-	-	407
Upton town, Oxford County	2	-	2	-	-	-	-	-	375
Van Buren CDP, Aroostook County	399	150	223	22	4	-	-	-	296
Van Buren town, Aroostook County	401	150	225	22	4	-	-	-	297
Vanceboro town, Washington County	4	2	2	-	-	-	-	-	225
Vassalboro town, Kennebec County	245	30	78	131	6	-	-	-	519
Veazie town, Penobscot County	141	11	45	76	6	3	-	-	545
Verona town, Hancock County	9	-	5	4	-	-	-	-	488
Vienna town, Kennebec County	12	2	10	-	-	-	-	-	463
Vinalhaven town, Knox County	118	27	35	40	6	10	-	-	489
Wade town, Aroostook County	2	-	-	2	-	-	-	-	625
Waite town, Washington County	-	-	-	-	-	-	-	-	-
Waldo town, Waldo County	34	2	22	8	2	-	-	-	465
Waldoboro CDP, Lincoln County	192	47	96	43	6	-	-	-	413
Waldoboro town, Lincoln County	274	54	118	90	12	-	-	-	451
Wales town, Androscoggin County	39	5	11	21	2	-	-	-	544
Wallagrass town, Aroostook County	19	-	12	7	-	-	-	-	419
Waltham town, Hancock County	21	-	7	14	-	-	-	-	544
Warren town, Knox County	191	20	60	85	19	7	-	-	526
Washburn town, Aroostook County	120	26	72	20	2	-	-	-	359
Washington town, Knox County	37	-	9	19	9	-	-	-	629
Waterboro town, York County	246	43	60	104	39	-	-	-	555
Waterford town, Oxford County	83	18	21	37	7	-	-	-	516
Waterville city, Kennebec County	3 069	495	1 840	564	115	47	-	8	407
Wayne town, Kennebec County	32	-	5	23	4	-	-	-	600
Webster plantation, Penobscot County	-	-	-	-	-	-	-	-	-
Weld town, Franklin County	17	2	15	-	-	-	-	-	381
Wellington town, Piscataquis County	5	-	5	-	-	-	-	-	363
Wells town, York County	642	22	140	307	136	37	-	-	638
Wesley town, Washington County	5	-	5	-	-	-	-	-	358
West Bath town, Sagadahoc County	133	5	36	69	17	6	-	-	557
Westbrook city, Cumberland County	2 638	382	522	1 278	370	80	6	-	584
West Central Franklin UT, Franklin County	-	-	-	-	-	-	-	-	-
Westfield town, Aroostook County	7	-	7	-	-	-	-	-	465
West Forks plantation, Somerset County	4	-	4	-	-	-	-	-	375
West Gardiner town, Kennebec County	112	-	49	41	22	-	-	-	513
West Kennebunk CDP, York County	51	-	14	29	8	-	-	-	636
Westmanland town, Aroostook County	2	-	-	2	-	-	-	-	525
Weston town, Aroostook County	9	-	7	2	-	-	-	-	469
West Paris town, Oxford County	136	22	55	46	13	-	-	-	476
Westport town, Lincoln County	28	-	4	9	13	2	-	-	757
Whitefield town, Lincoln County	75	4	35	25	11	-	-	-	488
Whiting town, Washington County	22	-	8	12	2	-	-	-	617
Whitney UT, Penobscot County	-	-	-	-	-	-	-	-	-
Whitneyville town, Washington County	10	-	7	3	-	-	-	-	375
Willimantic town, Piscataquis County	2	-	-	2	-	-	-	-	575
Wilton CDP, Franklin County	265	77	114	62	12	-	-	-	425
Wilton town, Franklin County	308	77	143	76	12	-	-	-	432
Windham town, Cumberland County	985	28	133	575	186	63	-	-	629
Windsor town, Kennebec County	71	8	22	31	3	4	-	3	523

Table 30. **Gross Rent: 2000**—Con.

[Data based on a sample (except Tables 65-68). For information on confidentiality protection, coverage, sampling error, and nonsampling error, see Appendix G. For location of definitions, see "How to Use This Census Report"]

State County Place and County Subdivision	Specified renter-occupied housing units paying cash rent	Gross rent							
		Less than $250	$250 to $499	$500 to $749	$750 to $999	$1,000 to $1,499	$1,500 to $1,999	$2,000 or more	Median (dollars)
PLACE AND COUNTY SUBDIVISION—Con.									
Winn town, Penobscot County	14	-	12	2	-	-	-	-	413
Winslow CDP, Kennebec County	761	25	527	175	15	19	-	-	452
Winslow town, Kennebec County	761	25	527	175	15	19	-	-	452
Winter Harbor town, Hancock County	114	10	44	36	21	-	3	-	525
Winterport CDP, Waldo County	131	16	56	49	10	-	-	-	475
Winterport town, Waldo County	198	16	98	65	19	-	-	-	461
Winterville plantation, Aroostook County	2	-	2	-	-	-	-	-	425
Winthrop CDP, Kennebec County	385	31	224	102	28	-	-	-	416
Winthrop town, Kennebec County	536	31	251	209	45	-	-	-	459
Wiscasset CDP, Lincoln County	112	8	47	57	-	-	-	-	507
Wiscasset town, Lincoln County	252	8	81	140	18	5	-	-	552
Woodland town, Aroostook County	42	2	20	20	-	-	-	-	475
Woodland CDP, Washington County	90	19	43	28	-	-	-	-	469
Woodstock town, Oxford County	60	-	33	27	-	-	-	-	481
Woodville town, Penobscot County	5	-	-	5	-	-	-	-	658
Woolwich town, Sagadahoc County	113	4	19	48	27	15	-	-	622
Wyman UT, Franklin County	17	-	11	4	2	-	-	-	438
Yarmouth CDP, Cumberland County	390	17	86	130	140	17	-	-	690
Yarmouth town, Cumberland County	968	26	86	380	361	93	15	7	745
York town, York County	807	9	93	259	244	140	62	-	773
York Harbor CDP, York County	391	9	37	169	86	75	15	-	723

Table 31. **Mortgage and Rental Cost Characteristics: 2000**

[Data based on a sample (except Tables 65-68). For information on confidentiality protection, coverage, sampling error, and nonsampling error, see Appendix G.
For location of definitions, see "How to Use This Census Report"]

State County County Subdivision Place	Specified owner-occupied housing units								Specified renter-occupied housing units paying cash rent		
		With a mortgage				Not mortgaged					
	Total	Total	Median selected monthly owner costs (dollars)	Median selected monthly owner costs as a percentage of household income in 1999	With a second mortgage or home equity loan or both	Total	Median selected monthly owner costs (dollars)	Median selected monthly owner costs as a percentage of household income in 1999	Total	With meals included in rent	Median gross rent as a percentage of household income in 1999
The State	**254 866**	**169 138**	**923**	**21.4**	**41 891**	**85 728**	**299**	**12.1**	**133 344**	**1 776**	**25.3**
Androscoggin County	17 914	12 665	936	21.4	3 348	5 249	319	12.5	14 698	305	24.1
Auburn city	4 305	3 010	922	21.3	742	1 295	331	13.4	4 033	188	24.2
Durham town	707	591	1 086	21.4	188	116	306	11.7	99	-	27.3
Greene town	878	723	914	20.6	222	155	281	10.0-	174	-	19.1
Leeds town	308	229	863	23.1	64	79	284	11.8	100	-	26.5
Lewiston city	5 314	3 310	938	21.9	986	2 004	327	13.0	7 915	99	24.4
Lisbon town	1 679	1 230	882	21.9	229	449	326	13.9	967	-	23.1
Lisbon Falls CDP	950	661	862	21.9	136	289	356	14.9	496	-	22.9
Livermore town	434	304	824	21.7	70	130	236	10.0-	79	5	20.5
Livermore Falls town	485	277	790	23.4	62	208	302	13.0	378	7	26.6
Livermore Falls CDP	318	184	715	24.4	33	134	314	14.2	268	7	25.9
Mechanic Falls town	521	411	888	21.8	102	110	307	10.5	276	-	23.2
Mechanic Falls CDP	373	295	901	21.3	59	78	343	10.7	243	-	23.4
Minot town	458	363	960	21.2	81	95	342	13.0	48	-	19.2
Poland town	1 009	790	984	20.1	159	219	279	10.0-	156	6	20.6
Sabattus town	711	530	994	19.9	189	181	351	10.0-	210	-	25.4
Turner town	867	724	1 008	20.1	209	143	299	13.3	224	-	22.3
Wales town	238	173	950	23.4	45	65	290	10.0-	39	-	17.2
Aroostook County	15 053	8 263	661	19.2	1 858	6 790	248	12.1	7 098	22	25.2
Allagash town	78	21	483	17.5	4	57	215	13.5	21	-	24.6
Amity town	34	21	588	17.5	-	13	163	10.0-	-	-	-
Ashland town	311	142	576	16.8	11	169	231	14.0	127	-	24.1
Bancroft town	7	2	450	27.5	-	5	192	20.8	-	-	-
Blaine town	138	88	595	17.1	15	50	277	14.4	42	-	23.6
Mars Hill-Blaine CDP (part)	75	44	643	15.0	7	31	289	13.1	28	-	25.0
Bridgewater town	130	55	575	15.6	4	75	215	10.0-	25	-	28.8
Caribou city	1 737	1 000	680	20.0	241	737	273	13.6	979	-	23.7
Cary plantation	36	16	480	14.0	2	20	238	10.0-	3	-	12.5
Castle Hill town	74	31	608	17.3	3	43	191	12.0	11	-	26.9
Caswell town	75	26	471	14.4	1	49	210	14.8	13	-	20.8
Central Aroostook UT	26	14	550	19.2	2	12	150	10.0-	-	-	-
Chapman town	65	46	683	18.3	14	19	244	10.0-	9	-	25.8
Connor UT	71	43	644	22.1	5	28	213	14.1	11	-	11.9
Crystal town	53	28	482	21.2	6	25	168	12.5	8	-	12.5
Cyr plantation	26	15	675	16.3	4	11	281	12.5	-	-	-
Dyer Brook town	41	21	621	16.5	4	20	250	10.0-	5	-	10.0-
Eagle Lake town	172	91	693	26.6	13	81	275	10.0-	99	-	25.9
Easton town	224	139	652	18.5	42	85	214	11.9	99	-	24.5
Fort Fairfield town	738	401	651	18.9	113	337	270	13.8	400	-	25.0
Fort Fairfield CDP	350	202	663	19.0	68	148	285	19.2	270	-	25.8
Fort Kent town	767	412	711	19.1	138	355	282	13.0	504	-	24.8
Fort Kent CDP	390	185	735	19.3	65	205	275	15.8	377	-	24.9
Frenchville town	293	175	753	19.8	63	118	252	11.1	60	2	26.1
Garfield plantation	22	9	450	14.2	-	13	180	10.0-	3	-	50.0+
Glenwood plantation	-	-	-	-	-	-	-	-	-	-	-
Grand Isle town	132	69	703	20.1	14	63	263	15.3	28	-	24.2
Hamlin town	69	29	675	21.6	6	40	238	12.7	3	-	45.0
Hammond town	17	11	470	18.5	2	6	225	10.0-	4	-	32.5
Haynesville town	21	4	550	30.0	-	17	179	10.0-	-	-	-
Hersey town	14	5	617	25.8	-	9	145	10.0-	-	-	-
Hodgdon town	216	138	587	20.2	34	78	209	10.4	69	-	29.5
Houlton town	1 397	834	620	17.8	164	563	254	12.0	945	5	27.4
Houlton CDP	1 131	680	627	17.8	138	451	259	12.1	850	5	27.5
Island Falls town	213	92	536	18.0	11	121	239	12.1	60	-	25.8
Limestone town	375	241	580	17.8	29	134	239	12.7	261	5	18.7
Limestone CDP	203	127	571	18.5	22	76	233	14.6	133	-	19.2
Loring AFB CDP	-	-	-	-	-	-	-	-	55	5	17.6
Linneus town	117	62	620	17.0	8	55	195	10.0-	28	-	27.2
Littleton town	162	88	617	17.5	10	74	207	10.0-	39	-	22.2
Ludlow town	45	34	517	14.6	9	11	113	13.8	17	-	19.6
Macwahoc plantation	26	6	425	17.5	-	20	217	27.5	1	-	22.5
Madawaska town	1 082	571	863	21.9	224	511	268	12.4	496	-	26.1
Madawaska CDP	819	412	865	21.1	171	407	270	12.1	464	-	26.1
Mapleton town	444	286	697	18.7	67	158	239	10.0-	108	-	21.2
Mars Hill town	292	153	676	20.1	32	139	288	16.3	176	4	22.5
Mars Hill-Blaine CDP (part)	225	113	646	19.4	22	112	285	16.1	167	4	23.0
Masardis town	67	32	485	20.8	2	35	203	10.2	7	-	21.3
Merrill town	57	32	543	17.8	2	25	178	13.0	11	-	50.0+
Monticello town	150	71	538	17.7	18	79	220	13.8	42	-	27.4
Moro plantation	-	-	-	-	-	-	-	-	-	-	-
Nashville plantation	7	-	-	-	-	7	275	10.6	2	-	37.5
New Canada town	73	47	625	22.8	8	26	261	12.1	8	-	35.0
New Limerick town	123	71	650	17.8	15	52	200	10.0-	24	-	27.5
New Sweden town	81	38	600	17.0	6	43	242	10.5	11	-	16.3
Northwest Aroostook UT	8	1	450	27.5	-	7	288	12.5	1	-	37.5
Oakfield town	142	71	521	17.7	6	71	193	10.0-	62	-	27.1
Orient town	35	15	983	37.5	7	20	200	10.0	7	-	27.5
Oxbow plantation	11	-	-	-	-	11	194	10.0-	-	-	-
Penobscot Indian Island Reservation	-	-	-	-	-	-	-	-	-	-	-
Perham town	76	35	604	22.5	4	41	216	12.9	6	-	23.8
Portage Lake town	110	66	633	17.1	8	44	221	12.5	6	-	17.5
Presque Isle city	1 789	1 096	758	20.2	238	693	286	11.7	1 470	-	25.6
Reed plantation	40	13	438	42.5	-	27	203	10.8	-	-	-
St. Agatha town	184	113	654	18.5	22	71	270	12.0	74	-	26.5
St. Francis town	152	76	542	16.5	12	76	203	10.0-	32	-	18.3
St. John plantation	65	35	629	19.5	2	30	192	14.3	11	-	30.8
Sherman town	227	111	582	18.4	19	116	225	13.8	20	-	26.7

Table 31. **Mortgage and Rental Cost Characteristics: 2000**—Con.

[Data based on a sample (except Tables 65-68). For information on confidentiality protection, coverage, sampling error, and nonsampling error, see Appendix G.
For location of definitions, see "How to Use This Census Report"]

State County County Subdivision Place	Specified owner-occupied housing units								Specified renter-occupied housing units paying cash rent		
		With a mortgage				Not mortgaged					
	Total	Total	Median selected monthly owner costs (dollars)	Median selected monthly owner costs as a percentage of household income in 1999	With a second mortgage or home equity loan or both	Total	Median selected monthly owner costs (dollars)	Median selected monthly owner costs as a percentage of household income in 1999	Total	With meals included in rent	Median gross rent as a percentage of household income in 1999
Aroostook County—Con.											
Smyrna town	92	35	539	20.4	3	57	217	13.3	8	-	17.5
South Aroostook UT	71	36	617	16.7	9	35	184	10.0-	4	-	12.5
Square Lake UT	199	95	650	19.8	22	104	211	12.5	26	-	23.4
Stockholm town	58	18	550	19.3	2	40	223	10.0-	8	-	23.3
Van Buren town	487	175	551	20.7	30	312	252	11.1	401	4	27.2
Van Buren CDP	435	146	567	19.6	26	289	255	10.9	399	4	27.2
Wade town	35	21	595	28.5	3	14	256	10.0-	2	-	50.0+
Wallagrass town	138	71	596	22.5	12	67	229	11.2	19	-	23.1
Washburn town	409	233	662	20.9	54	176	239	12.3	120	2	23.5
Westfield town	116	65	552	18.0	8	51	191	13.8	7	-	31.5
Westmanland town	13	9	575	14.2	-	4	175	10.0	2	-	50.0+
Weston town	39	21	572	20.6	5	18	217	14.2	9	-	16.8
Winterville plantation	50	20	740	20.8	2	30	192	10.0-	2	-	32.5
Woodland town	209	122	685	18.1	44	87	201	13.1	42	-	20.6
Cumberland County	56 403	41 178	1 124	21.9	10 743	15 225	366	12.6	33 928	729	25.5
Baldwin town	222	143	809	21.6	26	79	275	13.4	47	-	24.6
Bridgton town	1 001	593	865	21.5	97	408	303	13.4	428	-	30.2
Bridgton CDP	478	257	833	19.9	12	221	313	13.2	277	-	29.9
Brunswick town	3 485	2 290	1 111	22.2	586	1 195	399	12.1	2 463	24	24.2
Brunswick CDP	2 398	1 538	1 051	20.9	387	860	384	12.3	2 158	24	24.8
Brunswick Station CDP	25	25	956	23.9	8	-	-	-	101	-	23.1
Cape Elizabeth town	2 753	1 924	1 469	20.2	540	829	487	12.3	399	31	26.7
Casco town	789	575	888	22.4	138	214	308	12.3	203	-	33.1
Cumberland town	2 069	1 519	1 397	22.0	487	550	439	11.3	184	-	20.4
Cumberland Center CDP	751	596	1 396	22.5	180	155	447	10.9	68	-	27.5
Falmouth town	2 765	1 992	1 549	20.1	631	773	516	13.4	599	52	24.5
Falmouth Foreside CDP	556	344	1 623	19.4	93	212	609	14.7	118	-	29.2
Freeport town	1 723	1 219	1 214	22.0	367	504	380	11.6	646	-	25.2
Freeport CDP	297	172	898	20.8	27	125	318	10.1	362	-	27.1
Frye Island town	-	-	-	-	-	-	-	-	-	-	-
Gorham town	3 023	2 415	1 102	21.7	606	608	331	11.0	854	75	26.3
Gorham CDP	650	469	1 129	21.8	113	181	334	14.7	478	75	28.6
Little Falls-South Windham CDP (part)	172	114	1 000	21.1	38	58	300	15.4	36	-	25.0
Gray town	1 613	1 349	1 049	21.4	380	264	302	10.1	475	-	23.5
Harpswell town	1 375	877	1 054	21.5	241	498	292	12.1	415	-	30.9
Harrison town	487	337	819	23.0	62	150	323	14.3	103	-	22.8
Long Island town	58	27	1 069	35.8	4	31	363	14.8	16	-	31.7
Naples town	840	558	843	22.7	96	282	300	14.6	165	6	28.1
New Gloucester town	984	815	1 018	22.0	175	169	290	11.4	240	-	21.9
North Yarmouth town	800	642	1 230	21.2	179	158	368	13.9	80	-	20.9
Portland city	9 579	6 864	1 088	22.1	1 567	2 715	395	13.3	16 818	466	26.1
Pownal town	308	241	1 053	22.3	67	67	314	13.8	26	1	17.3
Raymond town	1 094	828	1 124	22.3	323	266	314	10.8	188	-	20.0
Scarborough town	4 419	3 390	1 290	22.5	934	1 029	382	13.4	1 101	-	23.6
Scarborough CDP	988	767	1 177	22.8	255	221	389	14.9	384	-	30.2
Sebago town	330	210	900	22.7	54	120	264	10.0-	66	-	26.5
South Portland city	5 518	3 843	1 015	21.4	1 028	1 675	336	12.8	3 509	-	24.5
Standish town	2 153	1 748	1 040	23.2	501	405	300	10.0-	312	-	24.8
Westbrook city	3 119	2 299	1 031	22.3	609	820	326	12.4	2 638	29	25.7
Windham town	3 704	2 908	1 015	22.4	664	796	311	12.8	985	27	24.7
Little Falls-South Windham CDP (part)	101	86	1 013	20.6	7	15	347	10.3	60	-	23.5
North Windham CDP	1 216	1 007	1 016	22.1	195	209	335	12.9	436	16	25.4
Yarmouth town	2 192	1 572	1 444	21.2	381	620	396	12.4	968	18	24.6
Yarmouth CDP	846	643	1 490	20.6	161	203	376	13.0	390	-	29.1
Franklin County	5 542	3 415	759	21.3	791	2 127	256	11.6	2 441	16	26.7
Avon town	77	30	720	23.3	-	47	208	10.0-	22	-	23.3
Carrabassett Valley town	113	71	829	20.6	7	42	260	10.0-	30	-	19.0
Carthage town	100	47	608	19.7	6	53	207	10.0-	14	-	40.0
Chesterville town	197	136	739	19.6	33	61	195	12.5	41	-	19.2
Coplin plantation	38	26	650	21.3	3	12	250	12.5	10	-	26.4
Dallas plantation	71	37	750	24.1	11	34	277	10.2	5	-	17.5
East Central Franklin UT	78	46	700	20.6	8	32	170	10.0-	18	-	45.0
Eustis town	142	88	600	19.2	15	54	263	16.7	108	-	19.3
Farmington town	1 075	736	836	24.1	169	339	297	14.1	1 065	16	29.7
Farmington CDP	443	266	890	22.0	86	177	327	14.3	935	16	28.9
Industry town	144	82	713	21.7	15	62	206	12.7	25	-	18.1
Jay town	1 082	678	820	20.5	193	404	248	10.0-	343	-	24.6
Chisholm CDP	367	175	921	18.7	89	192	250	10.0-	182	-	26.5
Kingfield town	240	144	659	18.6	31	96	248	15.5	118	-	25.7
Madrid town	23	6	650	45.0	2	17	204	10.0-	8	-	26.0
New Sharon town	250	153	714	20.9	40	97	230	10.0-	36	-	34.3
New Vineyard town	137	96	694	24.3	30	41	214	10.0-	20	-	23.3
North Franklin UT	7	3	450	22.5	-	4	200	30.0	2	-	12.5
Phillips town	213	113	625	22.5	25	100	208	14.0	41	-	17.3
Rangeley town	225	103	869	29.0	27	122	321	11.9	102	-	30.0
Rangeley plantation	43	20	875	35.0	-	23	255	10.0-	-	-	-
Sandy River plantation	17	7	2 063	45.0	2	10	250	10.0	5	-	19.2
South Franklin UT	6	2	450	17.5	-	4	175	10.0-	2	-	45.0
Strong town	242	111	681	18.8	16	131	255	12.1	69	-	28.5
Temple town	99	72	582	18.0	10	27	219	11.6	15	-	18.8
Weld town	72	44	625	16.4	5	28	250	10.0-	17	-	42.5
West Central Franklin UT	-	-	-	-	-	-	-	-	-	-	-
Wilton town	840	555	792	20.1	139	285	295	11.2	308	-	26.5
Wilton CDP	491	311	772	18.9	87	180	293	12.9	265	-	27.9
Wyman UT	11	9	483	23.2	4	2	175	10.0-	17	-	19.6

Table 31. **Mortgage and Rental Cost Characteristics: 2000**—Con.

[Data based on a sample (except Tables 65-68). For information on confidentiality protection, coverage, sampling error, and nonsampling error, see Appendix G.
For location of definitions, see "How to Use This Census Report"]

State County County Subdivision Place	Specified owner-occupied housing units								Specified renter-occupied housing units paying cash rent		
		With a mortgage				Not mortgaged					
	Total	Total	Median selected monthly owner costs (dollars)	Median selected monthly owner costs as a percentage of household income in 1999	With a second mortgage or home equity loan or both	Total	Median selected monthly owner costs (dollars)	Median selected monthly owner costs as a percentage of household income in 1999	Total	With meals included in rent	Median gross rent as a percentage of household income in 1999
Hancock County	10 779	6 280	901	22.4	1 517	4 499	288	11.6	4 322	43	26.6
Amherst town	54	36	564	15.8	4	18	189	12.5	8	-	27.5
Aurora town	20	8	650	27.5	2	12	200	17.5	3	-	28.8
Bar Harbor town	1 034	642	1 136	23.3	208	392	333	13.1	740	7	26.7
Bar Harbor CDP	487	278	1 236	21.6	115	209	338	13.8	604	-	27.1
Blue Hill town	501	272	946	23.8	71	229	333	15.5	208	20	29.3
Brooklin town	190	93	905	24.6	22	97	301	12.4	41	-	21.9
Brooksville town	197	104	627	19.0	21	93	254	10.0-	25	-	26.3
Bucksport town	1 014	645	925	19.4	187	369	255	10.0-	461	-	25.3
Bucksport CDP	697	459	975	19.6	158	238	272	10.0-	384	-	25.6
Castine town	199	103	1 283	26.5	28	96	362	11.5	92	-	20.6
Central Hancock UT	23	11	369	15.8	-	12	263	17.5	2	-	17.5
Cranberry Isles town	37	16	933	32.5	8	21	278	11.3	5	-	16.3
Dedham town	334	238	955	21.3	70	96	265	11.3	51	-	18.4
Deer Isle town	398	151	754	19.8	22	247	289	11.6	86	-	28.4
Eastbrook town	77	43	745	20.3	13	34	265	11.4	17	-	50.0+
East Hancock UT	21	4	750	25.0	-	17	204	10.0-	2	-	50.0+
Ellsworth city	1 332	901	993	23.0	254	431	303	10.7	756	7	28.2
Franklin town	230	123	711	19.3	21	107	253	14.2	101	-	31.6
Frenchboro town	11	3	475	10.0-	-	8	350	22.5	3	-	17.5
Gouldsboro town	385	209	805	21.7	44	176	268	10.6	133	-	21.1
Great Pond town	11	6	450	16.3	-	5	208	10.0-	-	-	-
Hancock town	392	241	841	23.6	53	151	273	11.9	152	-	25.7
Lamoine town	345	219	847	22.1	51	126	258	10.0-	61	-	23.9
Mariaville town	62	33	761	19.5	5	29	253	10.0-	14	-	16.7
Mount Desert town	522	260	1 125	22.2	98	262	323	11.2	210	-	25.7
Northwest Hancock UT	-	-	-	-	-	-	-	-	-	-	-
Orland town	445	270	792	22.4	58	175	273	10.2	105	5	23.9
Osborn town	15	6	850	32.5	2	9	213	12.5	-	-	-
Otis town	132	94	852	20.0	22	38	239	15.0	22	-	31.3
Penobscot town	243	120	767	22.2	18	123	248	10.1	46	-	22.5
Sedgwick town	211	115	685	23.6	14	96	336	13.2	54	-	22.8
Sorrento town	77	36	871	22.5	7	41	338	11.6	9	-	15.8
Southwest Harbor town	467	273	952	21.4	50	194	350	13.5	265	4	28.5
Stonington town	257	93	713	24.3	12	164	285	14.7	86	-	23.6
Sullivan town	214	112	700	22.9	4	102	254	12.5	78	-	28.2
Surry town	283	170	932	23.5	41	113	286	12.6	68	-	23.1
Swans Island town	75	27	850	24.6	2	48	288	14.0	29	-	30.9
Tremont town	354	225	885	24.9	50	129	288	10.7	122	-	24.6
Trenton town	282	190	938	21.7	32	92	294	10.7	123	-	28.1
Verona town	134	70	820	22.2	6	64	274	10.0-	9	-	26.3
Waltham town	53	32	840	23.8	10	21	265	12.5	21	-	20.9
Winter Harbor town	148	86	700	25.0	7	62	279	13.2	114	-	25.9
Kennebec County	22 365	15 263	859	20.8	3 800	7 102	303	12.0	12 635	121	25.1
Albion town	348	208	755	19.1	42	140	268	13.2	59	-	24.7
Augusta city	3 233	1 989	845	21.6	452	1 244	321	12.4	3 729	24	25.7
Belgrade town	674	474	805	20.7	82	200	248	11.2	131	-	24.7
Benton town	495	371	690	20.9	89	124	245	12.2	104	6	27.8
Chelsea town	490	364	829	19.9	105	126	269	14.5	91	-	24.4
China town	871	647	945	23.5	184	224	303	10.0-	212	-	24.3
Clinton town	558	396	734	21.4	81	162	281	11.3	190	-	23.7
Clinton CDP	218	149	603	22.5	34	69	294	10.0-	106	-	30.3
Farmingdale town	558	371	864	20.2	80	187	313	11.6	342	-	27.1
Farmingdale CDP	433	283	904	21.4	68	150	318	12.2	301	-	27.0
Fayette town	225	154	856	21.2	39	71	264	10.0-	14	-	24.2
Gardiner city	1 137	810	849	18.9	210	327	307	15.4	883	-	24.8
Hallowell city	536	372	900	23.5	96	164	346	10.2	478	-	22.7
Litchfield town	536	403	874	20.7	90	133	270	10.0-	118	-	24.0
Manchester town	638	445	1 094	21.7	130	193	410	10.0-	119	-	18.4
Monmouth town	796	566	891	21.2	168	230	292	12.4	209	-	25.0
Mount Vernon town	313	220	836	21.4	39	93	284	11.6	69	-	21.9
Oakland town	1 094	795	872	20.7	214	299	293	12.8	479	12	23.0
Oakland CDP	460	330	803	18.7	72	130	302	13.6	298	-	25.1
Pittston town	505	339	790	19.5	81	166	258	10.0-	80	-	25.0
Randolph town	392	242	750	23.4	62	150	274	12.1	265	-	22.7
Randolph CDP	392	242	750	23.4	62	150	274	12.1	265	-	22.7
Readfield town	482	360	835	20.5	80	122	322	12.0	67	-	17.8
Rome town	186	120	889	18.5	43	66	283	10.0-	31	-	29.4
Sidney town	703	529	830	20.0	103	174	265	10.0-	125	-	23.9
Unity UT	3	-	-	-	-	3	125	12.5	2	-	37.5
Vassalboro town	701	492	829	22.9	116	209	279	12.2	245	-	27.5
Vienna town	93	53	893	19.8	7	40	217	10.0-	12	-	45.0
Waterville city	2 311	1 394	822	19.7	308	917	355	13.1	3 069	32	26.8
Wayne town	274	159	1 108	21.9	54	115	375	13.3	32	-	19.0
West Gardiner town	593	458	823	21.2	113	135	244	10.9	112	-	26.3
Windsor town	354	260	876	22.5	48	94	261	10.2	71	-	22.0
Winslow town	1 813	1 216	911	19.8	392	597	308	13.6	761	47	23.4
Winslow CDP	1 813	1 216	911	19.8	392	597	308	13.6	761	47	23.4
Winthrop town	1 453	1 056	935	20.3	292	397	299	13.1	536	-	20.2
Winthrop CDP	692	546	995	20.6	171	146	336	15.4	385	-	19.9
Knox County	8 685	5 360	878	22.7	1 241	3 325	328	12.0	3 763	94	25.1
Appleton town	165	127	742	23.4	23	38	229	15.6	29	-	19.6
Camden town	1 280	794	1 136	22.6	99	486	422	13.6	693	38	24.4
Camden CDP	918	543	1 106	20.9	61	375	428	13.3	645	38	24.2
Criehaven UT	-	-	-	-	-	-	-	-	-	-	-
Cushing town	283	173	852	24.2	31	110	308	10.0-	45	-	21.0
Friendship town	330	176	830	22.0	54	154	243	10.0-	60	-	18.8
Hope town	274	170	859	23.4	50	104	297	10.0-	43	-	17.8

Table 31. **Mortgage and Rental Cost Characteristics: 2000**—Con.

[Data based on a sample (except Tables 65-68). For information on confidentiality protection, coverage, sampling error, and nonsampling error, see Appendix G.
For location of definitions, see "How to Use This Census Report"]

State County County Subdivision Place	Specified owner-occupied housing units								Specified renter-occupied housing units paying cash rent		
		With a mortgage				Not mortgaged					
	Total	Total	Median selected monthly owner costs (dollars)	Median selected monthly owner costs as a percentage of household income in 1999	With a second mortgage or home equity loan or both	Total	Median selected monthly owner costs (dollars)	Median selected monthly owner costs as a percentage of household income in 1999	Total	With meals included in rent	Median gross rent as a percentage of household income in 1999
Knox County—Con.											
Isle au Haut town	17	12	643	27.5	-	5	292	10.8	-	-	-
Matinicus Isle plantation	16	8	700	20.0	2	8	200	10.0	-	-	-
North Haven town	96	55	958	24.5	17	41	407	15.6	35	-	24.4
Owls Head town	490	281	936	22.5	100	209	301	12.5	104	2	22.1
Rockland city	1 432	841	787	22.8	203	591	337	14.1	1 454	46	28.0
Rockport town	853	565	1 108	23.9	166	288	380	10.0-	224	-	20.7
St. George town	719	385	855	22.2	107	334	311	11.4	115	-	22.5
South Thomaston town	356	242	905	21.8	49	114	313	11.1	86	2	21.5
Thomaston town	772	463	919	25.2	127	309	360	12.5	423	4	26.1
Thomaston CDP	536	280	935	23.4	78	256	361	13.6	369	4	26.1
Union town	434	295	754	23.0	47	139	281	11.9	106	-	20.0
Vinalhaven town	344	175	821	23.8	27	169	282	11.8	118	2	22.9
Warren town	613	463	726	20.1	112	150	250	10.0-	191	-	23.7
Washington town	211	135	672	21.0	27	76	250	12.5	37	-	21.3
Lincoln County	7 338	4 511	880	22.7	926	2 827	295	11.8	1 905	53	26.5
Alna town	116	91	914	23.6	25	25	366	12.1	10	-	25.0
Boothbay town	830	560	907	24.4	110	270	295	11.4	118	-	30.6
Boothbay Harbor town	616	341	983	24.1	59	275	356	13.4	296	-	27.3
Boothbay Harbor CDP	308	160	1 005	23.7	23	148	337	14.0	230	-	27.8
Bremen town	204	91	864	22.8	29	113	256	12.3	18	-	27.5
Bristol town	689	358	860	23.8	72	331	281	13.2	133	-	21.6
Damariscotta town	414	269	973	23.3	97	145	344	13.8	251	49	29.2
Damariscotta-Newcastle CDP (part)	234	143	1 144	24.5	54	91	358	13.9	201	49	29.2
Dresden town	283	196	855	20.3	60	87	279	10.0-	75	-	26.5
Edgecomb town	241	150	953	25.6	33	91	327	13.1	40	-	19.2
Hibberts gore	-	-	-	-	-	-	-	-	-	-	-
Jefferson town	432	295	781	20.0	64	137	259	10.0-	84	-	25.8
Monhegan plantation	16	8	1 150	40.0	-	8	275	15.0	18	-	30.0
Newcastle town	381	252	981	22.0	52	129	345	13.1	85	-	21.5
Damariscotta-Newcastle CDP (part)	172	105	1 033	20.4	26	67	413	13.9	60	-	19.5
Nobleboro town	388	256	905	20.2	44	132	276	10.1	71	-	24.8
Somerville town	94	47	696	24.2	12	47	252	10.4	11	-	19.2
South Bristol town	276	142	792	24.0	32	134	318	11.9	29	-	26.3
Southport town	241	111	889	24.3	16	130	383	11.4	37	-	24.4
Waldoboro town	889	566	729	20.7	68	323	278	10.0-	274	-	25.9
Waldoboro CDP	225	112	750	23.4	16	113	285	10.0-	192	-	26.0
Westport town	211	125	928	26.2	25	86	330	11.8	28	-	23.5
Whitefield town	330	226	827	25.5	52	104	244	10.0-	75	4	26.1
Wiscasset town	687	427	959	22.2	76	260	293	13.0	252	-	28.1
Wiscasset CDP	258	126	1 054	20.5	17	132	294	13.0	112	-	30.3
Oxford County	10 546	6 476	785	21.3	1 519	4 070	268	11.7	4 345	1	23.7
Andover town	166	89	694	20.4	11	77	246	10.0-	38	-	24.2
Bethel town	498	282	948	24.1	62	216	291	12.2	238	-	23.8
Brownfield town	273	152	746	23.4	26	121	284	12.5	42	-	25.0
Buckfield town	302	203	810	21.4	56	99	278	10.0-	93	-	18.4
Byron town	19	12	750	22.5	-	7	175	10.6	3	-	50.0+
Canton town	158	95	767	20.2	24	63	278	14.8	76	-	29.1
Denmark town	218	144	836	18.9	35	74	280	13.0	38	-	28.3
Dixfield town	541	339	690	19.5	55	202	274	11.3	156	-	20.5
Dixfield CDP	291	172	732	19.8	25	119	295	10.5	111	-	20.5
Fryeburg town	618	381	864	26.3	83	237	336	14.1	249	-	23.7
Fryeburg CDP	326	203	838	24.8	44	123	334	13.5	191	-	22.0
Gilead town	26	12	467	36.0	3	14	194	10.0-	13	-	23.8
Greenwood town	181	113	834	20.9	30	68	281	10.0-	25	-	30.3
Hanover town	42	24	786	16.4	6	18	317	43.3	7	1	18.1
Hartford town	139	92	905	23.7	37	47	241	10.0-	22	-	40.0
Hebron town	162	134	886	20.1	28	28	300	10.0-	21	-	14.4
Hiram town	263	179	766	22.6	30	84	296	10.9	70	-	25.0
Lincoln plantation	11	2	550	12.5	-	9	158	10.0-	-	-	-
Lovell town	249	142	750	20.4	17	107	279	12.7	29	-	18.5
Magalloway plantation	14	2	550	12.5	-	12	230	13.3	-	-	-
Mexico town	647	368	744	19.4	75	279	285	13.4	346	-	26.6
Mexico CDP (part)	391	209	728	19.9	29	182	299	13.3	266	-	23.5
Milton UT	18	10	700	27.5	4	8	167	10.0-	4	-	17.5
Newry town	71	50	929	21.7	19	21	228	11.4	18	-	17.5
North Oxford UT	7	-	-	-	-	7	450	11.5	-	-	-
Norway town	852	530	809	21.0	116	322	252	12.7	534	-	21.9
Norway CDP	355	217	934	30.1	68	138	282	13.8	470	-	21.5
Otisfield town	342	247	829	20.9	81	95	305	10.0-	20	-	18.3
Oxford town	631	462	780	18.7	150	169	258	10.3	210	-	25.7
Oxford CDP	184	140	846	19.6	34	44	356	10.0-	63	-	16.0
Paris town	804	543	777	21.6	123	261	258	10.7	594	-	23.6
South Paris CDP	373	276	780	19.3	46	97	248	10.0-	455	-	24.8
Peru town	319	193	764	21.8	43	126	250	11.8	39	-	21.1
Porter town	289	165	717	20.8	37	124	265	13.3	77	-	29.3
Roxbury town	105	60	714	17.8	6	45	227	10.0-	17	-	50.0+
Rumford town	1 327	717	811	20.2	187	610	264	11.4	1 030	-	24.0
Mexico CDP (part)	-	-	-	-	-	-	-	-	-	-	-
Rumford CDP	931	519	828	20.9	134	412	250	11.3	963	-	25.1
South Oxford UT	87	59	663	19.7	5	28	263	10.0-	19	-	31.3
Stoneham town	58	33	612	24.4	7	25	263	10.0-	6	-	18.8
Stow town	44	30	800	23.6	4	14	333	23.3	6	-	15.0
Sumner town	167	103	707	20.1	17	64	232	10.0-	15	-	20.6
Sweden town	58	37	807	18.8	4	21	303	14.6	9	-	41.7
Upton town	16	5	517	10.8	-	11	208	10.0-	2	-	-

Table 31. **Mortgage and Rental Cost Characteristics: 2000**—Con.

[Data based on a sample (except Tables 65-68). For information on confidentiality protection, coverage, sampling error, and nonsampling error, see Appendix G.
For location of definitions, see "How to Use This Census Report"]

State County County Subdivision Place	Specified owner-occupied housing units								Specified renter-occupied housing units paying cash rent		
		With a mortgage				Not mortgaged					
	Total	Total	Median selected monthly owner costs (dollars)	Median selected monthly owner costs as a percentage of household income in 1999	With a second mortgage or home equity loan or both	Total	Median selected monthly owner costs (dollars)	Median selected monthly owner costs as a percentage of household income in 1999	Total	With meals included in rent	Median gross rent as a percentage of household income in 1999
Oxford County—Con.											
Waterford town	274	155	898	25.5	43	119	246	10.0-	83	-	24.8
West Paris town	286	175	730	23.3	45	111	227	11.9	136	-	25.4
Woodstock town	264	137	679	21.4	50	127	231	10.9	60	-	21.5
Penobscot County	26 939	17 511	845	20.5	4 444	9 428	290	12.1	16 277	102	26.3
Alton town	97	63	738	21.1	16	34	271	10.0	27	-	23.5
Argyle UT	40	30	640	20.0	2	10	142	11.9	2	-	12.5
Bangor city	4 795	3 424	921	20.4	961	1 371	361	12.8	7 051	35	26.7
Bradford town	160	122	738	21.9	15	38	244	13.8	51	2	22.5
Bradley town	257	154	781	23.2	45	103	255	10.0-	86	-	26.9
Brewer city	1 998	1 259	966	21.6	371	739	382	12.4	1 427	45	23.4
Burlington town	57	27	593	18.9	4	30	257	18.3	9	-	13.8
Carmel town	402	255	772	23.2	74	147	241	10.0-	79	-	23.9
Carroll plantation	26	8	750	30.0	4	18	213	11.3	-	-	-
Charleston town	153	115	735	21.9	20	38	241	10.0-	52	-	30.0
Chester town	78	45	613	23.4	16	33	210	12.1	17	-	25.5
Clifton town	164	112	720	21.1	12	52	256	10.0	25	-	25.4
Corinna town	373	187	699	19.1	34	186	253	12.4	120	-	30.0
Corinth town	347	225	797	22.7	60	122	256	10.0-	121	-	25.3
Dexter town	736	364	688	20.4	78	372	267	14.5	384	-	31.7
Dexter CDP	434	199	699	25.6	30	235	269	13.9	322	-	30.7
Dixmont town	165	105	693	20.4	11	60	234	10.0-	24	-	32.5
Drew plantation	5	5	1 042	41.7	-	-	-	-	-	-	-
East Central Penobscot UT	48	27	775	17.1	-	21	188	10.0-	13	-	36.3
East Millinocket town	521	262	710	17.8	93	259	243	11.1	180	-	25.6
East Millinocket CDP	493	244	700	17.7	83	249	242	11.1	177	-	25.8
Eddington town	422	294	798	20.7	62	128	274	10.9	135	-	24.5
Edinburg town	29	19	550	13.0	1	10	250	10.0-	3	-	13.8
Enfield town	321	207	821	19.9	50	114	242	10.0-	69	-	22.5
Etna town	141	105	765	25.5	26	36	238	10.0	24	-	20.0
Exeter town	167	104	662	20.2	14	63	212	10.0-	17	-	19.6
Garland town	122	69	691	22.3	5	53	233	10.0-	15	-	29.2
Glenburn town	728	585	787	20.2	182	143	321	10.7	155	-	30.8
Greenbush town	223	131	747	20.6	23	92	260	13.1	40	-	19.4
Hampden town	1 642	1 240	1 022	20.2	399	402	326	11.1	476	11	21.1
Hampden CDP	1 062	732	1 110	20.8	224	330	336	10.0-	409	11	20.6
Hermon town	977	742	940	20.4	269	235	296	10.0-	231	-	25.8
Holden town	629	513	985	18.9	170	116	327	10.0	123	-	27.0
Howland town	297	173	748	21.5	34	124	260	13.8	134	-	23.5
Howland CDP	269	151	765	21.4	22	118	263	14.0	134	-	23.5
Hudson town	203	151	774	21.3	18	52	268	10.3	37	-	29.6
Kenduskeag town	197	143	734	22.5	54	54	243	10.0-	41	-	22.5
Kingman UT	45	12	567	27.5	-	33	219	13.9	4	-	37.5
Lagrange town	96	58	773	17.4	21	38	242	13.5	42	3	25.0
Lakeville town	16	7	575	28.8	3	9	158	10.0-	-	-	-
Lee town	143	78	800	25.3	9	65	248	12.8	22	-	32.5
Levant town	314	244	850	21.5	63	70	247	11.9	76	-	23.0
Lincoln town	1 262	728	732	20.8	139	534	270	14.7	396	-	28.5
Lincoln CDP	693	373	718	19.9	53	320	279	13.7	313	-	28.5
Lowell town	64	38	675	17.7	2	26	232	10.0-	4	-	32.5
Mattawamkeag town	168	93	638	19.2	13	75	243	13.2	55	-	25.3
Maxfield town	20	13	725	26.3	2	7	430	13.8	2	-	45.0
Medway town	278	140	750	20.6	22	138	269	10.0	64	-	22.2
Milford town	579	365	858	22.0	89	214	292	12.3	194	-	22.3
Milford CDP	443	256	796	22.6	64	187	292	12.7	180	-	21.6
Millinocket town	1 380	691	751	18.2	103	689	293	16.3	527	-	28.9
Millinocket CDP	1 369	691	751	18.2	103	678	294	16.2	527	-	28.9
Mount Chase town	46	24	575	24.3	3	22	300	10.0	3	-	17.5
Newburgh town	231	167	834	19.9	45	64	263	11.7	75	3	23.7
Newport town	564	374	740	18.7	61	190	267	10.4	319	-	29.1
Newport CDP	324	209	769	20.2	33	115	278	11.8	269	-	28.8
North Penobscot UT	141	62	810	19.0	9	79	192	10.0-	9	-	17.5
Old Town city	1 522	865	808	20.5	182	657	303	12.2	1 311	-	27.3
Orono town	1 020	716	1 084	21.3	181	304	391	11.3	1 371	-	30.1
Orono CDP	868	629	1 092	21.6	168	239	420	10.7	1 306	-	30.3
Orrington town	988	763	836	19.9	182	225	279	10.0-	147	-	26.4
Passadumkeag town	94	48	715	19.2	8	46	215	11.3	27	-	19.7
Patten town	244	90	600	16.6	14	154	224	10.9	106	-	25.2
Penobscot Indian Island Reservation	101	52	590	23.1	4	49	248	16.3	81	-	20.5
Plymouth town	209	152	709	21.6	42	57	206	13.1	44	-	22.0
Prentiss UT	32	8	600	30.0	-	24	190	15.0	4	-	42.5
Seboeis plantation	8	2	950	22.5	-	6	175	17.5	-	-	-
Springfield town	67	30	650	23.4	13	37	176	12.5	9	-	22.5
Stacyville town	78	26	520	19.5	8	52	212	14.7	16	-	20.0
Stetson town	136	90	725	25.0	21	46	264	10.0-	41	-	28.8
Twombly UT	-	-	-	-	-	-	-	-	-	-	-
Veazie town	421	242	1 029	18.9	68	179	352	14.1	141	3	21.7
Webster plantation	16	6	450	50.0+	-	10	230	15.0	-	-	-
Whitney UT	-	-	-	-	-	-	-	-	-	-	-
Winn town	91	35	588	23.8	10	56	213	14.2	14	-	21.3
Woodville town	45	27	681	21.9	4	18	288	16.7	5	-	15.8
Piscataquis County	3 625	1 899	648	20.2	322	1 726	238	12.8	1 203	24	25.4
Abbot town	139	83	598	20.1	12	56	225	10.0-	20	-	22.5
Atkinson town	58	24	650	20.7	2	34	263	10.0-	5	-	35.8
Beaver Cove town	37	21	675	29.2	-	16	244	31.5	-	-	-
Blanchard UT	19	6	375	45.0	-	13	175	11.3	3	-	50.0+
Bowerbank town	30	9	863	14.5	-	21	197	16.9	-	-	-
Brownville town	336	135	628	19.9	32	201	264	15.8	77	-	23.3

Table 31. **Mortgage and Rental Cost Characteristics: 2000**—Con.

[Data based on a sample (except Tables 65-68). For information on confidentiality protection, coverage, sampling error, and nonsampling error, see Appendix G.
For location of definitions, see "How to Use This Census Report"]

State County County Subdivision Place	Specified owner-occupied housing units								Specified renter-occupied housing units paying cash rent		
		With a mortgage				Not mortgaged					
	Total	Total	Median selected monthly owner costs (dollars)	Median selected monthly owner costs as a percentage of household income in 1999	With a second mortgage or home equity loan or both	Total	Median selected monthly owner costs (dollars)	Median selected monthly owner costs as a percentage of household income in 1999	Total	With meals included in rent	Median gross rent as a percentage of household income in 1999
Piscataquis County—Con.											
Dover-Foxcroft town	754	467	715	20.9	129	287	247	13.3	323	5	24.1
Dover-Foxcroft CDP	510	308	759	19.8	85	202	248	11.7	283	5	23.6
Greenville town	385	189	696	20.5	31	196	255	11.9	194	17	25.2
Greenville CDP	317	155	683	21.0	24	162	261	12.0	180	17	25.3
Guilford town	305	155	646	20.3	15	150	216	10.0-	150	-	23.8
Guilford CDP	209	112	650	19.8	11	97	215	10.0-	135	-	23.3
Kingsbury plantation	-	-	-	-	-	-	-	-	-	-	-
Lake View plantation	20	5	483	29.2	2	15	216	18.8	-	-	-
Medford town	19	15	608	19.4	-	4	225	15.0	4	-	22.5
Milo town	577	281	634	19.2	35	296	272	14.8	204	2	28.2
Milo CDP	491	236	644	19.3	33	255	276	15.9	193	2	28.0
Monson town	165	97	537	17.8	11	68	230	10.6	50	-	26.2
Northeast Piscataquis UT	77	21	590	19.1	4	56	171	10.0-	9	-	42.5
Northwest Piscataquis UT	39	22	671	13.8	5	17	215	10.0-	23	-	17.5
Parkman town	131	90	638	23.5	21	41	203	15.4	4	-	35.0
Sangerville town	273	146	594	19.7	12	127	221	11.9	103	-	24.3
Sebec town	100	73	634	20.6	9	27	223	26.3	19	-	18.1
Shirley town	52	26	733	19.3	-	26	240	17.5	2	-	37.5
Southeast Piscataquis UT	32	15	538	15.8	-	17	204	11.8	6	-	28.8
Wellington town	42	2	350	27.5	-	40	170	13.3	5	-	47.5
Willimantic town	35	17	554	31.7	2	18	170	10.0-	2	-	45.0
Sagadahoc County	7 115	4 951	982	21.9	1 316	2 164	311	11.1	3 497	62	25.3
Arrowsic town	118	71	970	20.2	22	47	275	10.0-	12	-	21.7
Bath city	1 850	1 190	919	22.3	309	660	334	12.9	1 774	-	25.8
Bowdoin town	390	296	898	24.3	54	94	271	10.8	87	-	20.3
Bowdoinham town	467	363	1 061	21.7	95	104	295	10.0-	142	-	23.2
Georgetown town	245	146	1 008	22.0	45	99	273	10.0-	61	-	25.3
Perkins UT	-	-	-	-	-	-	-	-	-	-	-
Phippsburg town	526	307	917	22.1	93	219	306	10.4	71	-	20.8
Richmond town	633	483	939	21.8	95	150	280	10.7	275	-	25.3
Richmond CDP	375	302	932	22.0	67	73	275	17.1	236	-	25.5
Topsham town	1 875	1 459	1 076	21.0	439	416	306	11.4	829	62	25.9
Topsham CDP	1 283	957	1 050	21.0	258	326	315	12.1	638	62	26.0
West Bath town	449	293	970	22.7	62	156	328	10.0-	133	-	21.9
Woolwich town	562	343	956	24.8	102	219	309	11.4	113	-	27.3
Somerset County	8 705	5 269	706	20.2	1 110	3 436	250	11.6	3 802	20	25.3
Anson town	465	289	638	20.4	64	176	270	13.9	170	-	26.2
Anson CDP	189	134	669	19.6	35	55	273	16.3	96	-	29.1
Athens town	124	67	505	20.7	7	57	199	14.1	12	-	43.3
Bingham town	221	92	570	18.0	16	129	241	10.0-	92	-	27.7
Bingham CDP	188	75	555	18.7	16	113	247	10.0-	92	-	27.7
Brighton plantation	15	8	650	27.5	-	7	175	18.8	7	-	22.5
Cambridge town	103	39	736	24.2	11	64	206	12.3	10	-	21.9
Canaan town	268	173	687	20.3	22	95	230	10.7	112	-	33.6
Caratunk town	35	15	575	14.5	-	20	192	10.0-	4	-	15.0
Central Somerset UT	68	23	550	27.5	2	45	179	10.2	8	-	22.5
Cornville town	153	97	689	17.7	24	56	261	10.0-	17	-	16.9
Dennistown plantation	2	2	1 125	12.5	-	-	-	-	-	-	-
Detroit town	107	59	705	23.9	15	48	231	13.8	41	-	27.5
Embden town	197	116	672	21.8	29	81	234	10.8	13	-	20.4
Fairfield town	1 198	821	832	21.5	183	377	316	13.6	555	18	21.1
Fairfield CDP	499	259	778	24.1	50	240	324	13.5	403	18	23.6
Harmony town	170	73	656	19.9	14	97	215	12.5	31	-	25.4
Hartland town	322	169	620	19.3	31	153	258	10.1	144	2	26.2
Hartland CDP	156	90	613	19.3	17	66	253	11.4	93	-	24.1
Highland plantation	10	-	-	-	-	10	225	17.0	2	-	10.0-
Jackman town	160	84	682	22.8	16	76	239	13.9	75	-	19.9
Madison town	820	510	715	21.2	105	310	263	10.6	423	-	24.0
Madison CDP (part)	506	305	710	19.1	75	201	258	10.8	369	-	24.6
Mercer town	72	45	717	21.8	18	27	221	10.0-	27	-	18.3
Moose River town	57	30	594	19.2	3	27	238	13.1	9	-	23.8
Moscow town	138	65	458	18.0	3	73	162	10.0-	25	-	27.5
New Portland town	150	97	604	22.7	14	53	246	13.0	15	-	23.8
Norridgewock town	551	421	743	19.1	117	130	281	10.8	188	-	24.1
Madison CDP (part)	-	-	-	-	-	-	-	-	-	-	-
Norridgewock CDP	296	227	743	20.1	66	69	301	16.3	113	-	30.4
Northeast Somerset UT	67	39	570	20.8	3	28	181	13.3	20	-	37.5
Northwest Somerset UT	2	-	-	-	-	2	125	10.0-	-	-	-
Palmyra town	242	156	616	18.3	21	86	203	10.0-	76	-	22.9
Pittsfield town	670	437	734	19.1	111	233	298	10.7	375	-	24.2
Pittsfield CDP	564	369	732	19.4	92	195	316	10.4	356	-	24.4
Pleasant Ridge plantation	22	11	725	21.3	2	11	179	12.9	-	-	-
Ripley town	84	42	725	19.5	6	42	239	10.0-	4	-	15.0
St. Albans town	305	167	605	22.8	25	138	215	13.7	89	-	24.8
Seboomook Lake UT	-	-	-	-	-	-	-	-	2	-	10.0-
Skowhegan town	1 478	831	717	19.0	197	647	238	10.9	1 141	-	27.4
Skowhegan CDP	1 183	621	667	18.3	122	562	239	11.3	1 002	-	27.3
Smithfield town	189	142	783	20.3	29	47	275	15.9	33	-	22.8
Solon town	143	89	638	25.7	10	54	253	12.7	63	-	35.8
Starks town	68	43	688	22.5	5	25	238	16.4	15	-	18.9
The Forks plantation	21	11	817	20.8	5	10	150	10.0	-	-	-
West Forks plantation	8	6	650	12.5	2	2	175	12.5	4	-	12.5
Waldo County	6 185	3 763	821	21.7	894	2 422	274	11.8	2 264	31	24.8
Belfast city	1 164	679	903	22.0	215	485	318	14.1	771	25	24.8
Belmont town	122	87	746	26.5	23	35	258	10.3	35	-	25.5
Brooks town	154	66	700	22.5	16	88	243	11.9	79	-	25.6

Table 31. **Mortgage and Rental Cost Characteristics: 2000**—Con.

[Data based on a sample (except Tables 65-68). For information on confidentiality protection, coverage, sampling error, and nonsampling error, see Appendix G.
For location of definitions, see "How to Use This Census Report"]

State County County Subdivision Place	Specified owner-occupied housing units								Specified renter-occupied housing units paying cash rent		
		With a mortgage				Not mortgaged					
	Total	Total	Median selected monthly owner costs (dollars)	Median selected monthly owner costs as a percentage of household income in 1999	With a second mortgage or home equity loan or both	Total	Median selected monthly owner costs (dollars)	Median selected monthly owner costs as a percentage of household income in 1999	Total	With meals included in rent	Median gross rent as a percentage of household income in 1999
Waldo County—Con.											
Burnham town	162	92	762	19.8	26	70	264	10.0-	39	-	24.6
Frankfort town	182	115	725	20.1	24	67	248	12.2	36	-	21.9
Freedom town	100	50	711	24.1	11	50	210	11.3	31	1	38.8
Islesboro town	157	69	821	22.2	14	88	292	10.3	48	-	22.0
Jackson town	57	35	806	25.6	10	22	225	23.3	14	-	37.5
Knox town	90	39	708	22.9	12	51	210	12.5	14	-	21.7
Liberty town	183	113	710	20.5	13	70	212	10.0-	42	-	28.2
Lincolnville town	412	303	884	22.6	61	109	285	10.0-	94	5	23.9
Monroe town	110	66	685	22.0	4	44	250	12.9	19	-	19.6
Montville town	130	84	722	20.7	13	46	187	12.7	27	-	17.5
Morrill town	132	79	783	19.6	19	53	242	11.5	28	-	35.0
Northport town	286	163	909	21.1	42	123	297	11.4	61	-	26.6
Palermo town	239	158	731	22.7	21	81	215	10.7	19	-	24.4
Prospect town	114	84	753	22.9	18	30	232	10.0-	13	-	23.8
Searsmont town	181	116	748	23.5	23	65	244	10.0-	30	-	25.0
Searsport town	425	187	823	19.5	41	238	294	12.3	240	-	25.4
Searsport CDP	203	82	883	21.1	25	121	321	10.8	175	-	29.2
Stockton Springs town	338	205	902	22.9	67	133	281	11.8	62	-	22.5
Swanville town	210	135	742	23.0	27	75	249	12.1	43	-	26.1
Thorndike town	78	46	667	23.8	11	32	222	16.3	43	-	23.8
Troy town	105	76	658	25.0	19	29	227	11.3	25	-	21.3
Unity town	260	148	750	22.0	27	112	279	11.4	219	-	28.3
Unity CDP	60	26	933	21.0	10	34	264	10.0-	141	-	28.5
Waldo town	96	53	741	16.6	16	43	206	14.3	34	-	22.0
Winterport town	698	515	902	19.8	121	183	308	10.7	198	-	24.5
Winterport CDP	241	169	969	20.2	52	72	313	10.0-	131	-	26.3
Washington County	7 030	3 347	648	20.7	371	3 683	238	13.2	2 569	2	25.9
Addison town	226	121	662	22.9	11	105	234	14.9	44	-	26.7
Alexander town	99	58	686	16.3	8	41	247	10.0-	11	-	23.8
Baileyville town	450	238	652	17.3	16	212	237	11.4	109	-	27.2
Woodland CDP	302	158	646	17.0	6	144	242	11.6	90	-	26.0
Baring plantation	53	22	683	17.5	-	31	196	10.6	13	-	18.8
Beals town	152	79	738	28.1	21	73	219	12.5	23	-	17.5
Beddington town	9	-	-	-	-	9	225	10.0-	-	-	-
Calais city	694	344	722	18.5	52	350	268	14.6	503	-	26.6
Centerville town	3	-	-	-	-	3	125	10.0-	-	-	-
Charlotte town	63	28	560	17.2	-	35	248	17.5	2	-	37.5
Cherryfield town	196	107	713	21.5	17	89	231	15.1	102	-	28.5
Codyville plantation	7	2	550	27.5	-	5	358	10.0-	-	-	-
Columbia town	64	39	530	20.6	2	25	198	10.4	24	-	23.8
Columbia Falls town	104	62	573	21.5	8	42	232	10.0	44	-	27.7
Cooper town	29	15	663	15.4	3	14	220	10.0	3	-	12.5
Crawford town	25	10	760	26.7	-	15	225	10.0-	2	-	50.0+
Cutler town	109	57	693	22.8	6	52	204	10.0-	67	-	24.8
Danforth town	146	47	642	20.7	-	99	232	17.4	33	-	27.5
Deblois town	10	2	550	45.0	-	8	167	10.0-	-	-	-
Dennysville town	61	36	571	21.1	-	25	178	10.4	23	-	30.8
East Central Washington UT	130	65	572	19.6	-	65	185	11.3	14	-	37.5
East Machias town	297	154	629	24.4	16	143	232	10.5	100	2	26.2
Eastport city	442	174	600	21.3	19	268	279	15.6	214	-	24.2
Grand Lake Stream plantation	54	25	650	17.5	2	29	198	12.1	7	-	43.0
Harrington town	174	82	640	21.9	9	92	268	13.8	47	-	25.6
Jonesboro town	126	72	643	19.7	13	54	193	10.8	25	-	25.5
Jonesport town	371	153	703	24.8	33	218	248	15.5	83	-	31.9
Lubec town	412	154	597	31.4	6	258	251	14.8	133	-	26.6
Machias town	381	200	773	19.8	34	181	259	11.9	383	-	26.2
Machias CDP	232	122	791	19.5	18	110	277	12.2	312	-	26.1
Machiasport town	189	96	675	19.0	12	93	233	12.5	64	-	19.7
Marshfield town	123	73	754	20.9	6	50	261	14.0	25	-	27.1
Meddybemps town	49	27	550	15.3	-	22	286	12.8	8	-	17.5
Milbridge town	266	92	613	21.0	9	174	238	16.8	79	-	29.6
Northfield town	26	12	614	11.0	-	14	257	10.0-	16	-	16.0
North Washington UT	84	27	658	27.5	-	57	197	10.0-	7	-	21.3
Passamaquoddy Indian Township Reservation	131	85	347	13.6	-	46	190	10.7	87	-	13.3
Passamaquoddy Pleasant Point Reservation	144	53	346	14.5	3	91	199	15.8	61	-	13.9
Pembroke town	193	90	641	19.2	12	103	228	14.3	33	-	25.4
Perry town	120	68	575	19.6	8	52	200	15.8	20	-	36.3
Princeton town	153	93	640	19.9	10	60	233	10.0-	48	-	27.5
Robbinston town	82	51	607	18.1	8	31	219	14.3	18	-	19.0
Roque Bluffs town	92	34	700	24.1	6	58	221	10.2	-	-	-
Steuben town	200	81	680	29.3	4	119	221	11.9	42	-	27.0
Talmadge town	4	2	450	17.5	-	2	275	32.5	-	-	-
Topsfield town	31	12	650	17.5	-	19	216	10.4	11	-	23.8
Vanceboro town	60	21	539	40.8	3	39	208	14.2	4	-	40.0
Waite town	28	17	592	28.8	2	11	175	16.5	-	-	-
Wesley town	33	11	650	47.5	-	22	150	10.0-	5	-	24.2
Whiting town	82	27	617	23.4	7	55	243	13.0	22	-	23.3
Whitneyville town	53	29	736	17.8	5	24	188	15.0	10	-	14.2
York County	40 642	28 987	1 018	22.0	7 691	11 655	328	12.2	18 597	151	25.3
Acton town	563	348	897	23.8	75	215	283	11.1	76	-	27.9
Alfred town	470	309	922	23.2	87	161	272	11.5	142	-	21.5
Arundel town	800	667	999	21.0	166	133	281	10.0-	165	-	20.0
Berwick town	1 283	969	1 056	22.9	183	314	381	11.3	483	-	26.8
Berwick CDP	304	215	982	25.9	59	89	387	11.4	366	-	27.1
Biddeford city	3 169	2 192	1 097	22.2	693	977	322	12.7	4 330	17	26.7
Buxton town	1 681	1 389	923	21.8	365	292	281	10.0-	338	-	22.7
Cornish town	250	156	870	20.3	30	94	272	11.1	89	-	25.4

Table 31. **Mortgage and Rental Cost Characteristics: 2000**—Con.

[Data based on a sample (except Tables 65-68). For information on confidentiality protection, coverage, sampling error, and nonsampling error, see Appendix G.
For location of definitions, see "How to Use This Census Report"]

State County County Subdivision Place	Specified owner-occupied housing units								Specified renter-occupied housing units paying cash rent		
		With a mortgage				Not mortgaged					
	Total	Total	Median selected monthly owner costs (dollars)	Median selected monthly owner costs as a percentage of household income in 1999	With a second mortgage or home equity loan or both	Total	Median selected monthly owner costs (dollars)	Median selected monthly owner costs as a percentage of household income in 1999	Total	With meals included in rent	Median gross rent as a percentage of household income in 1999
York County—Con.											
Dayton town	393	326	1 040	21.5	87	67	302	12.5	61	-	18.4
Eliot town	1 595	1 160	1 143	21.2	345	435	320	11.6	354	-	25.7
South Eliot CDP	999	663	1 149	21.7	195	336	338	13.0	299	-	25.7
Hollis town	846	658	903	19.2	131	188	299	10.0-	203	-	25.1
Kennebunk town	2 852	1 960	1 142	20.9	503	892	392	13.0	792	74	27.5
Kennebunk CDP	1 349	950	1 145	20.4	268	399	360	13.6	559	74	27.3
West Kennebunk CDP	228	143	952	22.3	15	85	246	10.3	51	-	26.6
Kennebunkport town	1 108	647	1 334	23.4	202	461	476	12.7	206	-	26.7
Kennebunkport CDP	418	213	1 512	30.3	53	205	544	12.1	129	-	28.5
Kittery town	2 118	1 303	1 141	21.7	432	815	343	11.7	1 215	-	24.0
Kittery CDP	886	523	1 010	22.8	191	363	337	11.8	811	-	23.6
Kittery Point CDP	371	233	1 118	23.6	66	138	324	11.9	110	-	25.3
Lebanon town	844	600	875	21.0	160	244	268	13.0	183	-	42.1
Limerick town	532	391	899	22.2	103	141	286	11.9	132	-	23.9
Lake Arrowhead CDP (part)	103	91	954	22.0	21	12	370	12.0	33	-	19.2
Limington town	658	440	852	23.0	117	218	260	10.0-	144	-	23.7
Lyman town	893	661	925	21.3	190	232	254	10.7	101	-	30.2
Newfield town	314	217	808	20.8	39	97	234	12.7	47	-	21.3
North Berwick town	967	724	887	19.8	186	243	283	10.0-	245	7	22.0
North Berwick CDP	324	236	884	19.6	78	88	288	10.0-	190	7	22.4
Ogunquit town	416	216	1 386	22.8	60	200	421	14.9	118	-	30.8
Old Orchard Beach town	1 451	1 025	911	23.3	211	426	320	11.6	1 797	-	25.7
Old Orchard Beach CDP	1 451	1 025	911	23.3	211	426	320	11.6	1 797	-	25.7
Parsonsfield town	297	176	764	24.1	24	121	265	15.3	93	-	25.8
Saco city	3 440	2 545	1 078	22.2	647	895	338	12.4	2 196	26	23.4
Sanford town	4 062	2 882	905	22.3	651	1 180	312	12.8	2 852	-	26.2
Sanford CDP	1 866	1 228	895	23.2	320	638	301	13.5	1 887	-	27.4
South Sanford CDP	925	690	924	22.2	120	235	335	11.7	251	-	24.4
Springvale CDP	633	440	821	21.8	74	193	300	12.3	581	-	23.6
Shapleigh town	585	380	854	20.9	86	205	256	11.4	84	-	21.5
South Berwick town	1 558	1 277	1 105	22.1	378	281	356	12.2	456	-	22.6
Waterboro town	1 539	1 313	904	23.6	367	226	268	10.7	246	16	28.3
Lake Arrowhead CDP (part)	536	495	853	24.1	130	41	286	10.7	38	-	50.0+
Wells town	2 283	1 546	1 046	21.5	428	737	319	13.0	642	11	23.9
York town	3 675	2 510	1 324	22.4	745	1 165	399	13.3	807	-	25.8
Cape Neddick CDP	860	578	1 202	26.7	83	282	395	14.0	200	-	24.7
York Harbor CDP	918	612	1 440	20.1	187	306	434	14.7	391	-	28.0

Table 32. **Mortgage and Rental Cost Characteristics: 2000**

[Data based on a sample (except Tables 65-68). For information on confidentiality protection, coverage, sampling error, and nonsampling error, see Appendix G.
For location of definitions, see "How to Use This Census Report"]

State County Place and County Subdivision	Specified owner-occupied housing units								Specified renter-occupied housing units paying cash rent		
		With a mortgage				Not mortgaged					
	Total	Total	Median selected monthly owner costs (dollars)	Median selected monthly owner costs as a percentage of household income in 1999	With a second mortgage or home equity loan or both	Total	Median selected monthly owner costs (dollars)	Median selected monthly owner costs as a percentage of household income in 1999	Total	With meals included in rent	Median gross rent as a percentage of household income in 1999
The State	**254 866**	**169 138**	**923**	**21.4**	**41 891**	**85 728**	**299**	**12.1**	**133 344**	**1 776**	**25.3**
COUNTY											
Androscoggin County	17 914	12 665	936	21.4	3 348	5 249	319	12.5	14 698	305	24.1
Aroostook County	15 053	8 263	661	19.2	1 858	6 790	248	12.1	7 098	22	25.2
Cumberland County	56 403	41 178	1 124	21.9	10 743	15 225	366	12.6	33 928	729	25.5
Franklin County	5 542	3 415	759	21.3	791	2 127	256	11.6	2 441	16	26.7
Hancock County	10 779	6 280	901	22.4	1 517	4 499	288	11.6	4 322	43	26.6
Kennebec County	22 365	15 263	859	20.8	3 800	7 102	303	12.0	12 635	121	25.1
Knox County	8 685	5 360	878	22.7	1 241	3 325	328	12.0	3 763	94	25.1
Lincoln County	7 338	4 511	880	22.7	926	2 827	295	11.8	1 905	53	26.5
Oxford County	10 546	6 476	785	21.3	1 519	4 070	268	11.7	4 345	1	23.7
Penobscot County	26 939	17 511	845	20.5	4 444	9 428	290	12.1	16 277	102	26.3
Piscataquis County	3 625	1 899	648	20.2	322	1 726	238	12.8	1 203	24	25.4
Sagadahoc County	7 115	4 951	982	21.9	1 316	2 164	311	11.1	3 497	62	25.3
Somerset County	8 705	5 269	706	20.2	1 110	3 436	250	11.6	3 802	20	25.3
Waldo County	6 185	3 763	821	21.7	894	2 422	274	11.8	2 264	31	24.8
Washington County	7 030	3 347	648	20.7	371	3 683	238	13.2	2 569	2	25.9
York County	40 642	28 987	1 018	22.0	7 691	11 655	328	12.2	18 597	151	25.3
PLACE AND COUNTY SUBDIVISION											
Abbot town, Piscataquis County	139	83	598	20.1	12	56	225	10.0-	20	-	22.5
Acton town, York County	563	348	897	23.8	75	215	283	11.1	76	-	27.9
Addison town, Washington County	226	121	662	22.9	11	105	234	14.9	44	-	26.7
Albion town, Kennebec County	348	208	755	19.1	42	140	268	13.2	59	-	24.7
Alexander town, Washington County	99	58	686	16.3	8	41	247	10.0-	11	-	23.8
Alfred town, York County	470	309	922	23.2	87	161	272	11.5	142	-	21.5
Allagash town, Aroostook County	78	21	483	17.5	4	57	215	13.5	21	-	24.6
Alna town, Lincoln County	116	91	914	23.6	25	25	366	12.1	10	-	25.0
Alton town, Penobscot County	97	63	738	21.1	16	34	271	10.0	27	-	23.5
Amherst town, Hancock County	54	36	564	15.8	4	18	189	12.5	8	-	27.5
Amity town, Aroostook County	34	21	588	17.5	-	13	163	10.0-	-	-	-
Andover town, Oxford County	166	89	694	20.4	11	77	246	10.0-	38	-	24.2
Anson CDP, Somerset County	189	134	669	19.6	35	55	273	16.3	96	-	29.1
Anson town, Somerset County	465	289	638	20.4	64	176	270	13.9	170	-	26.2
Appleton town, Knox County	165	127	742	23.4	23	38	229	15.6	29	-	19.6
Argyle UT, Penobscot County	40	30	640	20.0	2	10	142	11.9	2	-	12.5
Arrowsic town, Sagadahoc County	118	71	970	20.2	22	47	275	10.0-	12	-	21.7
Arundel town, York County	800	667	999	21.0	166	133	281	10.0-	165	-	20.0
Ashland town, Aroostook County	311	142	576	16.8	11	169	231	14.0	127	-	24.1
Athens town, Somerset County	124	67	505	20.7	7	57	199	14.1	12	-	43.3
Atkinson town, Piscataquis County	58	24	650	20.7	2	34	263	10.0-	5	-	35.8
Auburn city, Androscoggin County	4 305	3 010	922	21.3	742	1 295	331	13.4	4 033	188	24.2
Augusta city, Kennebec County	3 233	1 989	845	21.6	452	1 244	321	12.4	3 729	24	25.7
Aurora town, Hancock County	20	8	650	27.5	2	12	200	17.5	3	-	28.8
Avon town, Franklin County	77	30	720	23.3	-	47	208	10.0-	22	-	23.3
Baileyville town, Washington County	450	238	652	17.3	16	212	237	11.4	109	-	27.2
Baldwin town, Cumberland County	222	143	809	21.6	26	79	275	13.4	47	-	24.6
Bancroft town, Aroostook County	7	2	450	27.5	-	5	192	20.8	-	-	-
Bangor city, Penobscot County	4 795	3 424	921	20.4	961	1 371	361	12.8	7 051	35	26.7
Bar Harbor CDP, Hancock County	487	278	1 236	21.6	115	209	338	13.8	604	-	27.1
Bar Harbor town, Hancock County	1 034	642	1 136	23.3	208	392	333	13.1	740	7	26.7
Baring plantation, Washington County	53	22	683	17.5	-	31	196	10.6	13	-	18.8
Bath city, Sagadahoc County	1 850	1 190	919	22.3	309	660	334	12.9	1 774	-	25.8
Beals town, Washington County	152	79	738	28.1	21	73	219	12.5	23	-	17.5
Beaver Cove town, Piscataquis County	37	21	675	29.2	-	16	244	31.5	-	-	-
Beddington town, Washington County	9	-	-	-	-	9	225	10.0-	-	-	-
Belfast city, Waldo County	1 164	679	903	22.0	215	485	318	14.1	771	25	24.8
Belgrade town, Kennebec County	674	474	805	20.7	82	200	248	11.2	131	-	24.7
Belmont town, Waldo County	122	87	746	26.5	23	35	258	10.3	35	-	25.5
Benton town, Kennebec County	495	371	690	20.9	89	124	245	12.2	104	6	27.8
Berwick CDP, York County	304	215	982	25.9	59	89	387	11.4	366	-	27.1
Berwick town, York County	1 283	969	1 056	22.9	183	314	381	11.3	483	-	26.8
Bethel town, Oxford County	498	282	948	24.1	62	216	291	12.2	238	-	23.8
Biddeford city, York County	3 169	2 192	1 097	22.2	693	977	322	12.7	4 330	17	26.7
Bingham CDP, Somerset County	188	75	555	18.7	16	113	247	10.0-	92	-	27.7
Bingham town, Somerset County	221	92	570	18.0	16	129	241	10.0-	92	-	27.7
Blaine town, Aroostook County	138	88	595	17.1	15	50	277	14.4	42	-	23.6
Blanchard UT, Piscataquis County	19	6	375	45.0	-	13	175	11.3	3	-	50.0+
Blue Hill town, Hancock County	501	272	946	23.8	71	229	333	15.5	208	20	29.3
Boothbay town, Lincoln County	830	560	907	24.4	110	270	295	11.4	118	-	30.6
Boothbay Harbor CDP, Lincoln County	308	160	1 005	23.7	23	148	337	14.0	230	-	27.8
Boothbay Harbor town, Lincoln County	616	341	983	24.1	59	275	356	13.4	296	-	27.3
Bowdoin town, Sagadahoc County	390	296	898	24.3	54	94	271	10.8	87	-	20.3
Bowdoinham town, Sagadahoc County	467	363	1 061	21.7	95	104	295	10.0-	142	-	23.2
Bowerbank town, Piscataquis County	30	9	863	14.5	-	21	197	16.9	-	-	-
Bradford town, Penobscot County	160	122	738	21.9	15	38	244	13.8	51	2	22.5
Bradley town, Penobscot County	257	154	781	23.2	45	103	255	10.0-	86	-	26.9
Bremen town, Lincoln County	204	91	864	22.8	29	113	256	12.3	18	-	27.5
Brewer city, Penobscot County	1 998	1 259	966	21.6	371	739	382	12.4	1 427	45	23.4
Bridgewater town, Aroostook County	130	55	575	15.6	4	75	215	10.0-	25	-	28.8
Bridgton CDP, Cumberland County	478	257	833	19.9	12	221	313	13.2	277	-	29.9

Table 32. **Mortgage and Rental Cost Characteristics: 2000**—Con.

[Data based on a sample (except Tables 65-68). For information on confidentiality protection, coverage, sampling error, and nonsampling error, see Appendix G.
For location of definitions, see "How to Use This Census Report"]

State County Place and County Subdivision	Specified owner-occupied housing units								Specified renter-occupied housing units paying cash rent		
		With a mortgage				Not mortgaged					
	Total	Total	Median selected monthly owner costs (dollars)	Median selected monthly owner costs as a percentage of household income in 1999	With a second mortgage or home equity loan or both	Total	Median selected monthly owner costs (dollars)	Median selected monthly owner costs as a percentage of household income in 1999	Total	With meals included in rent	Median gross rent as a percentage of household income in 1999
PLACE AND COUNTY SUBDIVISION—Con.											
Bridgton town, Cumberland County	1 001	593	865	21.5	97	408	303	13.4	428	-	30.2
Brighton plantation, Somerset County	15	8	650	27.5	-	7	175	18.8	7	-	22.5
Bristol town, Lincoln County	689	358	860	23.8	72	331	281	13.2	133	-	21.6
Brooklin town, Hancock County	190	93	905	24.6	22	97	301	12.4	41	-	21.9
Brooks town, Waldo County	154	66	700	22.5	16	88	243	11.9	79	-	25.6
Brooksville town, Hancock County	197	104	627	19.0	21	93	254	10.0-	25	-	26.3
Brownfield town, Oxford County	273	152	746	23.4	26	121	284	12.5	42	-	25.0
Brownville town, Piscataquis County	336	135	628	19.9	32	201	264	15.8	77	-	23.3
Brunswick CDP, Cumberland County	2 398	1 538	1 051	20.9	387	860	384	12.3	2 158	24	24.8
Brunswick town, Cumberland County	3 485	2 290	1 111	22.2	586	1 195	399	12.1	2 463	24	24.2
Brunswick Station CDP, Cumberland County	25	25	956	23.9	8	-	-	-	101	-	23.1
Buckfield town, Oxford County	302	203	810	21.4	56	99	278	10.0-	93	-	18.4
Bucksport CDP, Hancock County	697	459	975	19.6	158	238	272	10.0-	384	-	25.6
Bucksport town, Hancock County	1 014	645	925	19.4	187	369	255	10.0-	461	-	25.3
Burlington town, Penobscot County	57	27	593	18.9	4	30	257	18.3	9	-	13.8
Burnham town, Waldo County	162	92	762	19.8	26	70	264	10.0-	39	-	24.6
Buxton town, York County	1 681	1 389	923	21.8	365	292	281	10.0-	338	-	22.7
Byron town, Oxford County	19	12	750	22.5	-	7	175	10.6	3	-	50.0+
Calais city, Washington County	694	344	722	18.5	52	350	268	14.6	503	-	26.6
Cambridge town, Somerset County	103	39	736	24.2	11	64	206	12.3	10	-	21.9
Camden CDP, Knox County	918	543	1 106	20.9	61	375	428	13.3	645	38	24.2
Camden town, Knox County	1 280	794	1 136	22.6	99	486	422	13.6	693	38	24.4
Canaan town, Somerset County	268	173	687	20.3	22	95	230	10.7	112	-	33.6
Canton town, Oxford County	158	95	767	20.2	24	63	278	14.8	76	-	29.1
Cape Elizabeth town, Cumberland County	2 753	1 924	1 469	20.2	540	829	487	12.3	399	31	26.7
Cape Neddick CDP, York County	860	578	1 202	26.7	83	282	395	14.0	200	-	24.7
Caratunk town, Somerset County	35	15	575	14.5	-	20	192	10.0-	4	-	15.0
Caribou city, Aroostook County	1 737	1 000	680	20.0	241	737	273	13.6	979	-	23.7
Carmel town, Penobscot County	402	255	772	23.2	74	147	241	10.0-	79	-	23.9
Carrabassett Valley town, Franklin County	113	71	829	20.6	7	42	260	10.0-	30	-	19.0
Carroll plantation, Penobscot County	26	8	750	30.0	4	18	213	11.3	-	-	-
Carthage town, Franklin County	100	47	608	19.7	6	53	207	10.0-	14	-	40.0
Cary plantation, Aroostook County	36	16	480	14.0	2	20	238	10.0-	3	-	12.5
Casco town, Cumberland County	789	575	888	22.4	138	214	308	12.3	203	-	33.1
Castine town, Hancock County	199	103	1 283	26.5	28	96	362	11.5	92	-	20.6
Castle Hill town, Aroostook County	74	31	608	17.3	3	43	191	12.0	11	-	26.9
Caswell town, Aroostook County	75	26	471	14.4	1	49	210	14.8	13	-	20.8
Centerville town, Washington County	3	-	-	-	-	3	125	10.0-	-	-	-
Central Aroostook UT, Aroostook County	26	14	550	19.2	2	12	150	10.0-	-	-	-
Central Hancock UT, Hancock County	23	11	369	15.8	-	12	263	17.5	2	-	17.5
Central Somerset UT, Somerset County	68	23	550	27.5	2	45	179	10.2	8	-	22.5
Chapman town, Aroostook County	65	46	683	18.3	14	19	244	10.0-	9	-	25.8
Charleston town, Penobscot County	153	115	735	21.9	20	38	241	10.0-	52	-	30.0
Charlotte town, Washington County	63	28	560	17.2	-	35	248	17.5	2	-	37.5
Chelsea town, Kennebec County	490	364	829	19.9	105	126	269	14.5	91	-	24.4
Cherryfield town, Washington County	196	107	713	21.5	17	89	231	15.1	102	-	28.5
Chester town, Penobscot County	78	45	613	23.4	16	33	210	12.1	17	-	25.5
Chesterville town, Franklin County	197	136	739	19.6	33	61	195	12.5	41	-	19.2
China town, Kennebec County	871	647	945	23.5	184	224	303	10.0-	212	-	24.3
Chisholm CDP, Franklin County	367	175	921	18.7	89	192	250	10.0-	182	-	26.5
Clifton town, Penobscot County	164	112	720	21.1	12	52	256	10.0	25	-	25.4
Clinton CDP, Kennebec County	218	149	603	22.5	34	69	294	10.0-	106	-	30.3
Clinton town, Kennebec County	558	396	734	21.4	81	162	281	11.3	190	-	23.7
Codyville plantation, Washington County	7	2	550	27.5	-	5	358	10.0-	-	-	-
Columbia town, Washington County	64	39	530	20.6	2	25	198	10.4	24	-	23.8
Columbia Falls town, Washington County	104	62	573	21.5	8	42	232	10.0	44	-	27.7
Connor UT, Aroostook County	71	43	644	22.1	5	28	213	14.1	11	-	11.9
Cooper town, Washington County	29	15	663	15.4	3	14	220	10.0	3	-	12.5
Coplin plantation, Franklin County	38	26	650	21.3	3	12	250	12.5	10	-	26.4
Corinna town, Penobscot County	373	187	699	19.1	34	186	253	12.4	120	-	30.0
Corinth town, Penobscot County	347	225	797	22.7	60	122	256	10.0-	121	-	25.3
Cornish town, York County	250	156	870	20.3	30	94	272	11.1	89	-	25.4
Cornville town, Somerset County	153	97	689	17.7	24	56	261	10.0-	17	-	16.9
Cranberry Isles town, Hancock County	37	16	933	32.5	8	21	278	11.3	5	-	16.3
Crawford town, Washington County	25	10	760	26.7	-	15	225	10.0-	2	-	50.0+
Criehaven UT, Knox County	-	-	-	-	-	-	-	-	-	-	-
Crystal town, Aroostook County	53	28	482	21.2	6	25	168	12.5	8	-	12.5
Cumberland town, Cumberland County	2 069	1 519	1 397	22.0	487	550	439	11.3	184	-	20.4
Cumberland Center CDP, Cumberland County	751	596	1 396	22.5	180	155	447	10.9	68	-	27.5
Cushing town, Knox County	283	173	852	24.2	31	110	308	10.0-	45	-	21.0
Cutler town, Washington County	109	57	693	22.8	6	52	204	10.0-	67	-	24.8
Cyr plantation, Aroostook County	26	15	675	16.3	4	11	281	12.5	-	-	-
Dallas plantation, Franklin County	71	37	750	24.1	11	34	277	10.2	5	-	17.5
Damariscotta town, Lincoln County	414	269	973	23.3	97	145	344	13.8	251	49	29.2
Damariscotta-Newcastle CDP, Lincoln County	406	248	1 078	23.4	80	158	375	13.9	261	49	27.9
Danforth town, Washington County	146	47	642	20.7	-	99	232	17.4	33	-	27.5
Dayton town, York County	393	326	1 040	21.5	87	67	302	12.5	61	-	18.4
Deblois town, Washington County	10	2	550	45.0	-	8	167	10.0-	-	-	-
Dedham town, Hancock County	334	238	955	21.3	70	96	265	11.3	51	-	18.4
Deer Isle town, Hancock County	398	151	754	19.8	22	247	289	11.6	86	-	28.4
Denmark town, Oxford County	218	144	836	18.9	35	74	280	13.0	38	-	28.3

Table 32. **Mortgage and Rental Cost Characteristics: 2000**—Con.

[Data based on a sample (except Tables 65-68). For information on confidentiality protection, coverage, sampling error, and nonsampling error, see Appendix G.
For location of definitions, see "How to Use This Census Report"]

State County Place and County Subdivision	Specified owner-occupied housing units								Specified renter-occupied housing units paying cash rent		
		With a mortgage				Not mortgaged					
	Total	Total	Median selected monthly owner costs (dollars)	Median selected monthly owner costs as a percentage of household income in 1999	With a second mortgage or home equity loan or both	Total	Median selected monthly owner costs (dollars)	Median selected monthly owner costs as a percentage of household income in 1999	Total	With meals included in rent	Median gross rent as a percentage of household income in 1999
PLACE AND COUNTY SUBDIVISION—Con.											
Dennistown plantation, Somerset County	2	2	1 125	12.5	-	-	-	-	-	-	-
Dennysville town, Washington County	61	36	571	21.1	-	25	178	10.4	23	-	30.8
Detroit town, Somerset County	107	59	705	23.9	15	48	231	13.8	41	-	27.5
Dexter CDP, Penobscot County	434	199	699	25.6	30	235	269	13.9	322	-	30.7
Dexter town, Penobscot County	736	364	688	20.4	78	372	267	14.5	384	-	31.7
Dixfield CDP, Oxford County	291	172	732	19.8	25	119	295	10.5	111	-	20.5
Dixfield town, Oxford County	541	339	690	19.5	55	202	274	11.3	156	-	20.5
Dixmont town, Penobscot County	165	105	693	20.4	11	60	234	10.0-	24	-	32.5
Dover-Foxcroft town, Piscataquis County	754	467	715	20.9	129	287	247	13.3	323	5	24.1
Dover-Foxcroft CDP, Piscataquis County	510	308	759	19.8	85	202	248	11.7	283	5	23.6
Dresden town, Lincoln County	283	196	855	20.3	60	87	279	10.0-	75	-	26.5
Drew plantation, Penobscot County	5	5	1 042	41.7	-	-	-	-	-	-	-
Durham town, Androscoggin County	707	591	1 086	21.4	188	116	306	11.7	99	-	27.3
Dyer Brook town, Aroostook County	41	21	621	16.5	4	20	250	10.0-	5	-	10.0-
Eagle Lake town, Aroostook County	172	91	693	26.6	13	81	275	10.0-	99	-	25.9
Eastbrook town, Hancock County	77	43	745	20.3	13	34	265	11.4	17	-	50.0+
East Central Franklin UT, Franklin County	78	46	700	20.6	8	32	170	10.0-	18	-	45.0
East Central Penobscot UT, Penobscot County	48	27	775	17.1	-	21	188	10.0-	13	-	36.3
East Central Washington UT, Washington County	130	65	572	19.6	-	65	185	11.3	14	-	37.5
East Hancock UT, Hancock County	21	4	750	25.0	-	17	204	10.0-	2	-	50.0+
East Machias town, Washington County	297	154	629	24.4	16	143	232	10.5	100	2	26.2
East Millinocket town, Penobscot County	521	262	710	17.8	93	259	243	11.1	180	-	25.6
East Millinocket CDP, Penobscot County	493	244	700	17.7	83	249	242	11.1	177	-	25.8
Easton town, Aroostook County	224	139	652	18.5	42	85	214	11.9	99	-	24.5
Eastport city, Washington County	442	174	600	21.3	19	268	279	15.6	214	-	24.2
Eddington town, Penobscot County	422	294	798	20.7	62	128	274	10.9	135	-	24.5
Edgecomb town, Lincoln County	241	150	953	25.6	33	91	327	13.1	40	-	19.2
Edinburg town, Penobscot County	29	19	550	13.0	1	10	250	10.0-	3	-	13.8
Eliot town, York County	1 595	1 160	1 143	21.2	345	435	320	11.6	354	-	25.7
Ellsworth city, Hancock County	1 332	901	993	23.0	254	431	303	10.7	756	7	28.2
Embden town, Somerset County	197	116	672	21.8	29	81	234	10.8	13	-	20.4
Enfield town, Penobscot County	321	207	821	19.9	50	114	242	10.0-	69	-	22.5
Etna town, Penobscot County	141	105	765	25.5	26	36	238	10.0	24	-	20.0
Eustis town, Franklin County	142	88	600	19.2	15	54	263	16.7	108	-	19.3
Exeter town, Penobscot County	167	104	662	20.2	14	63	212	10.0-	17	-	19.6
Fairfield CDP, Somerset County	499	259	778	24.1	50	240	324	13.5	403	18	23.6
Fairfield town, Somerset County	1 198	821	832	21.5	183	377	316	13.6	555	18	21.1
Falmouth town, Cumberland County	2 765	1 992	1 549	20.1	631	773	516	13.4	599	52	24.5
Falmouth Foreside CDP, Cumberland County	556	344	1 623	19.4	93	212	609	14.7	118	-	29.2
Farmingdale CDP, Kennebec County	433	283	904	21.4	68	150	318	12.2	301	-	27.0
Farmingdale town, Kennebec County	558	371	864	20.2	80	187	313	11.6	342	-	27.1
Farmington CDP, Franklin County	443	266	890	22.0	86	177	327	14.3	935	16	28.9
Farmington town, Franklin County	1 075	736	836	24.1	169	339	297	14.1	1 065	16	29.7
Fayette town, Kennebec County	225	154	856	21.2	39	71	264	10.0-	14	-	24.2
Fort Fairfield CDP, Aroostook County	350	202	663	19.0	68	148	285	19.2	270	-	25.8
Fort Fairfield town, Aroostook County	738	401	651	18.9	113	337	270	13.8	400	-	25.0
Fort Kent CDP, Aroostook County	390	185	735	19.3	65	205	275	15.8	377	-	24.9
Fort Kent town, Aroostook County	767	412	711	19.1	138	355	282	13.0	504	-	24.8
Frankfort town, Waldo County	182	115	725	20.1	24	67	248	12.2	36	-	21.9
Franklin town, Hancock County	230	123	711	19.3	21	107	253	14.2	101	-	31.6
Freedom town, Waldo County	100	50	711	24.1	11	50	210	11.3	31	1	38.8
Freeport CDP, Cumberland County	297	172	898	20.8	27	125	318	10.1	362	-	27.1
Freeport town, Cumberland County	1 723	1 219	1 214	22.0	367	504	380	11.6	646	-	25.2
Frenchboro town, Hancock County	11	3	475	10.0-	-	8	350	22.5	3	-	17.5
Frenchville town, Aroostook County	293	175	753	19.8	63	118	252	11.1	60	2	26.1
Friendship town, Knox County	330	176	830	22.0	54	154	243	10.0-	60	-	18.8
Fryeburg CDP, Oxford County	326	203	838	24.8	44	123	334	13.5	191	-	22.0
Fryeburg town, Oxford County	618	381	864	26.3	83	237	336	14.1	249	-	23.7
Frye Island town, Cumberland County	-	-	-	-	-	-	-	-	-	-	-
Gardiner city, Kennebec County	1 137	810	849	18.9	210	327	307	15.4	883	-	24.8
Garfield plantation, Aroostook County	22	9	450	14.2	-	13	180	10.0-	3	-	50.0+
Garland town, Penobscot County	122	69	691	22.3	5	53	233	10.0-	15	-	29.2
Georgetown town, Sagadahoc County	245	146	1 008	22.0	45	99	273	10.0-	61	-	25.3
Gilead town, Oxford County	26	12	467	36.0	3	14	194	10.0-	13	-	23.8
Glenburn town, Penobscot County	728	585	787	20.2	182	143	321	10.7	155	-	30.8
Glenwood plantation, Aroostook County	-	-	-	-	-	-	-	-	-	-	-
Gorham CDP, Cumberland County	650	469	1 129	21.8	113	181	334	14.7	478	75	28.6
Gorham town, Cumberland County	3 023	2 415	1 102	21.7	606	608	331	11.0	854	75	26.3
Gouldsboro town, Hancock County	385	209	805	21.7	44	176	268	10.6	133	-	21.1
Grand Isle town, Aroostook County	132	69	703	20.1	14	63	263	15.3	28	-	24.2
Grand Lake Stream plantation, Washington County	54	25	650	17.5	2	29	198	12.1	7	-	43.0
Gray town, Cumberland County	1 613	1 349	1 049	21.4	380	264	302	10.1	475	-	23.5
Great Pond town, Hancock County	11	6	450	16.3	-	5	208	10.0-	-	-	-
Greenbush town, Penobscot County	223	131	747	20.6	23	92	260	13.1	40	-	19.4
Greene town, Androscoggin County	878	723	914	20.6	222	155	281	10.0-	174	-	19.1
Greenville CDP, Piscataquis County	317	155	683	21.0	24	162	261	12.0	180	17	25.3
Greenville town, Piscataquis County	385	189	696	20.5	31	196	255	11.9	194	17	25.2
Greenwood town, Oxford County	181	113	834	20.9	30	68	281	10.0-	25	-	30.3
Guilford CDP, Piscataquis County	209	112	650	19.8	11	97	215	10.0-	135	-	23.3

Table 32. **Mortgage and Rental Cost Characteristics: 2000**—Con.

[Data based on a sample (except Tables 65-68). For information on confidentiality protection, coverage, sampling error, and nonsampling error, see Appendix G.
For location of definitions, see "How to Use This Census Report"]

State County Place and County Subdivision	Specified owner-occupied housing units								Specified renter-occupied housing units paying cash rent		
		With a mortgage				Not mortgaged					
	Total	Total	Median selected monthly owner costs (dollars)	Median selected monthly owner costs as a percentage of household income in 1999	With a second mortgage or home equity loan or both	Total	Median selected monthly owner costs (dollars)	Median selected monthly owner costs as a percentage of household income in 1999	Total	With meals included in rent	Median gross rent as a percentage of household income in 1999
PLACE AND COUNTY SUBDIVISION—Con.											
Guilford town, Piscataquis County	305	155	646	20.3	15	150	216	10.0-	150	-	23.8
Hallowell city, Kennebec County	536	372	900	23.5	96	164	346	10.2	478	-	22.7
Hamlin town, Aroostook County	69	29	675	21.6	6	40	238	12.7	3	-	45.0
Hammond town, Aroostook County	17	11	470	18.5	2	6	225	10.0-	4	-	32.5
Hampden CDP, Penobscot County	1 062	732	1 110	20.8	224	330	336	10.0-	409	11	20.6
Hampden town, Penobscot County	1 642	1 240	1 022	20.2	399	402	326	11.1	476	11	21.1
Hancock town, Hancock County	392	241	841	23.6	53	151	273	11.9	152	-	25.7
Hanover town, Oxford County	42	24	786	16.4	6	18	317	43.3	7	1	18.1
Harmony town, Somerset County	170	73	656	19.9	14	97	215	12.5	31	-	25.4
Harpswell town, Cumberland County	1 375	877	1 054	21.5	241	498	292	12.1	415	-	30.9
Harrington town, Washington County	174	82	640	21.9	9	92	268	13.8	47	-	25.6
Harrison town, Cumberland County	487	337	819	23.0	62	150	323	14.3	103	-	22.8
Hartford town, Oxford County	139	92	905	23.7	37	47	241	10.0-	22	-	40.0
Hartland CDP, Somerset County	156	90	613	19.3	17	66	253	11.4	93	-	24.1
Hartland town, Somerset County	322	169	620	19.3	31	153	258	10.1	144	2	26.2
Haynesville town, Aroostook County	21	4	550	30.0	-	17	179	10.0-	-	-	-
Hebron town, Oxford County	162	134	886	20.1	28	28	300	10.0-	21	-	14.4
Hermon town, Penobscot County	977	742	940	20.4	269	235	296	10.0-	231	-	25.8
Hersey town, Aroostook County	14	5	617	25.8	-	9	145	10.0-	-	-	-
Hibberts gore, Lincoln County	-	-	-	-	-	-	-	-	-	-	-
Highland plantation, Somerset County	10	-	-	-	-	10	225	17.0	2	-	10.0-
Hiram town, Oxford County	263	179	766	22.6	30	84	296	10.9	70	-	25.0
Hodgdon town, Aroostook County	216	138	587	20.2	34	78	209	10.4	69	-	29.5
Holden town, Penobscot County	629	513	985	18.9	170	116	327	10.0	123	-	27.0
Hollis town, York County	846	658	903	19.2	131	188	299	10.0-	203	-	25.1
Hope town, Knox County	274	170	859	23.4	50	104	297	10.0-	43	-	17.8
Houlton CDP, Aroostook County	1 131	680	627	17.8	138	451	259	12.1	850	5	27.5
Houlton town, Aroostook County	1 397	834	620	17.8	164	563	254	12.0	945	5	27.4
Howland town, Penobscot County	297	173	748	21.5	34	124	260	13.8	134	-	23.5
Howland CDP, Penobscot County	269	151	765	21.4	22	118	263	14.0	134	-	23.5
Hudson town, Penobscot County	203	151	774	21.3	18	52	268	10.3	37	-	29.6
Industry town, Franklin County	144	82	713	21.7	15	62	206	12.7	25	-	18.1
Island Falls town, Aroostook County	213	92	536	18.0	11	121	239	12.1	60	-	25.8
Isle au Haut town, Knox County	17	12	643	27.5	-	5	292	10.8	-	-	-
Islesboro town, Waldo County	157	69	821	22.2	14	88	292	10.3	48	-	22.0
Jackman town, Somerset County	160	84	682	22.8	16	76	239	13.9	75	-	19.9
Jackson town, Waldo County	57	35	806	25.6	10	22	225	23.3	14	-	37.5
Jay town, Franklin County	1 082	678	820	20.5	193	404	248	10.0-	343	-	24.6
Jefferson town, Lincoln County	432	295	781	20.0	64	137	259	10.0-	84	-	25.8
Jonesboro town, Washington County	126	72	643	19.7	13	54	193	10.8	25	-	25.5
Jonesport town, Washington County	371	153	703	24.8	33	218	248	15.5	83	-	31.9
Kenduskeag town, Penobscot County	197	143	734	22.5	54	54	243	10.0-	41	-	22.5
Kennebunk CDP, York County	1 349	950	1 145	20.4	268	399	360	13.6	559	74	27.3
Kennebunk town, York County	2 852	1 960	1 142	20.9	503	892	392	13.0	792	74	27.5
Kennebunkport CDP, York County	418	213	1 512	30.3	53	205	544	12.1	129	-	28.5
Kennebunkport town, York County	1 108	647	1 334	23.4	202	461	476	12.7	206	-	26.7
Kingfield town, Franklin County	240	144	659	18.6	31	96	248	15.5	118	-	25.7
Kingman UT, Penobscot County	45	12	567	27.5	-	33	219	13.9	4	-	37.5
Kingsbury plantation, Piscataquis County	-	-	-	-	-	-	-	-	-	-	-
Kittery CDP, York County	886	523	1 010	22.8	191	363	337	11.8	811	-	23.6
Kittery town, York County	2 118	1 303	1 141	21.7	432	815	343	11.7	1 215	-	24.0
Kittery Point CDP, York County	371	233	1 118	23.6	66	138	324	11.9	110	-	25.3
Knox town, Waldo County	90	39	708	22.9	12	51	210	12.5	14	-	21.7
Lagrange town, Penobscot County	96	58	773	17.4	21	38	242	13.5	42	3	25.0
Lake Arrowhead CDP, York County	639	586	869	23.8	151	53	299	10.9	71	-	29.7
Lake View plantation, Piscataquis County	20	5	483	29.2	2	15	216	18.8	-	-	-
Lakeville town, Penobscot County	16	7	575	28.8	3	9	158	10.0-	-	-	-
Lamoine town, Hancock County	345	219	847	22.1	51	126	258	10.0-	61	-	23.9
Lebanon town, York County	844	600	875	21.0	160	244	268	13.0	183	-	42.1
Lee town, Penobscot County	143	78	800	25.3	9	65	248	12.8	22	-	32.5
Leeds town, Androscoggin County	308	229	863	23.1	64	79	284	11.8	100	-	26.5
Levant town, Penobscot County	314	244	850	21.5	63	70	247	11.9	76	-	23.0
Lewiston city, Androscoggin County	5 314	3 310	938	21.9	986	2 004	327	13.0	7 915	99	24.4
Liberty town, Waldo County	183	113	710	20.5	13	70	212	10.0-	42	-	28.2
Limerick town, York County	532	391	899	22.2	103	141	286	11.9	132	-	23.9
Limestone CDP, Aroostook County	203	127	571	18.5	22	76	233	14.6	133	-	19.2
Limestone town, Aroostook County	375	241	580	17.8	29	134	239	12.7	261	5	18.7
Limington town, York County	658	440	852	23.0	117	218	260	10.0-	144	-	23.7
Lincoln plantation, Oxford County	11	2	550	12.5	-	9	158	10.0-	-	-	-
Lincoln CDP, Penobscot County	693	373	718	19.9	53	320	279	13.7	313	-	28.5
Lincoln town, Penobscot County	1 262	728	732	20.8	139	534	270	14.7	396	-	28.5
Lincolnville town, Waldo County	412	303	884	22.6	61	109	285	10.0-	94	5	23.9
Linneus town, Aroostook County	117	62	620	17.0	8	55	195	10.0-	28	-	27.2
Lisbon town, Androscoggin County	1 679	1 230	882	21.9	229	449	326	13.9	967	-	23.1
Lisbon Falls CDP, Androscoggin County	950	661	862	21.9	136	289	356	14.9	496	-	22.9
Litchfield town, Kennebec County	536	403	874	20.7	90	133	270	10.0-	118	-	24.0
Little Falls-South Windham CDP, Cumberland County	273	200	1 006	21.0	45	73	327	13.9	96	-	24.0
Littleton town, Aroostook County	162	88	617	17.5	10	74	207	10.0-	39	-	22.2
Livermore town, Androscoggin County	434	304	824	21.7	70	130	236	10.0-	79	5	20.5
Livermore Falls CDP, Androscoggin County	318	184	715	24.4	33	134	314	14.2	268	7	25.9

Table 32. **Mortgage and Rental Cost Characteristics: 2000**—Con.

[Data based on a sample (except Tables 65-68). For information on confidentiality protection, coverage, sampling error, and nonsampling error, see Appendix G.
For location of definitions, see "How to Use This Census Report"]

State County Place and County Subdivision	Specified owner-occupied housing units								Specified renter-occupied housing units paying cash rent		
		With a mortgage				Not mortgaged					
	Total	Total	Median selected monthly owner costs (dollars)	Median selected monthly owner costs as a percentage of household income in 1999	With a second mortgage or home equity loan or both	Total	Median selected monthly owner costs (dollars)	Median selected monthly owner costs as a percentage of household income in 1999	Total	With meals included in rent	Median gross rent as a percentage of household income in 1999
PLACE AND COUNTY SUBDIVISION—Con.											
Livermore Falls town, Androscoggin County	485	277	790	23.4	62	208	302	13.0	378	7	26.6
Long Island town, Cumberland County	58	27	1 069	35.8	4	31	363	14.8	16	-	31.7
Loring AFB CDP, Aroostook County	-	-	-	-	-	-	-	-	55	5	17.6
Lovell town, Oxford County	249	142	750	20.4	17	107	279	12.7	29	-	18.5
Lowell town, Penobscot County	64	38	675	17.7	2	26	232	10.0-	4	-	32.5
Lubec town, Washington County	412	154	597	31.4	6	258	251	14.8	133	-	26.6
Ludlow town, Aroostook County	45	34	517	14.6	9	11	113	13.8	17	-	19.6
Lyman town, York County	893	661	925	21.3	190	232	254	10.7	101	-	30.2
Machias CDP, Washington County	232	122	791	19.5	18	110	277	12.2	312	-	26.1
Machias town, Washington County	381	200	773	19.8	34	181	259	11.9	383	-	26.2
Machiasport town, Washington County	189	96	675	19.0	12	93	233	12.5	64	-	19.7
Macwahoc plantation, Aroostook County	26	6	425	17.5	-	20	217	27.5	1	-	22.5
Madawaska CDP, Aroostook County	819	412	865	21.1	171	407	270	12.1	464	-	26.1
Madawaska town, Aroostook County	1 082	571	863	21.9	224	511	268	12.4	496	-	26.1
Madison CDP, Somerset County	506	305	710	19.1	75	201	258	10.8	369	-	24.6
Madison town, Somerset County	820	510	715	21.2	105	310	263	10.6	423	-	24.0
Madrid town, Franklin County	23	6	650	45.0	2	17	204	10.0-	8	-	26.0
Magalloway plantation, Oxford County	14	2	550	12.5	-	12	230	13.3	-	-	-
Manchester town, Kennebec County	638	445	1 094	21.7	130	193	410	10.0-	119	-	18.4
Mapleton town, Aroostook County	444	286	697	18.7	67	158	239	10.0-	108	-	21.2
Mariaville town, Hancock County	62	33	761	19.5	5	29	253	10.0-	14	-	16.7
Marshfield town, Washington County	123	73	754	20.9	6	50	261	14.0	25	-	27.1
Mars Hill town, Aroostook County	292	153	676	20.1	32	139	288	16.3	176	4	22.5
Mars Hill-Blaine CDP, Aroostook County	300	157	645	18.2	29	143	286	15.1	195	4	23.4
Masardis town, Aroostook County	67	32	485	20.8	2	35	203	10.2	7	-	21.3
Matinicus Isle plantation, Knox County	16	8	700	20.0	2	8	200	10.0	-	-	-
Mattawamkeag town, Penobscot County	168	93	638	19.2	13	75	243	13.2	55	-	25.3
Maxfield town, Penobscot County	20	13	725	26.3	2	7	430	13.8	2	-	45.0
Mechanic Falls town, Androscoggin County	521	411	888	21.8	102	110	307	10.5	276	-	23.2
Mechanic Falls CDP, Androscoggin County	373	295	901	21.3	59	78	343	10.7	243	-	23.4
Meddybemps town, Washington County	49	27	550	15.3	-	22	286	12.8	8	-	17.5
Medford town, Piscataquis County	19	15	608	19.4	-	4	225	15.0	4	-	22.5
Medway town, Penobscot County	278	140	750	20.6	22	138	269	10.0	64	-	22.2
Mercer town, Somerset County	72	45	717	21.8	18	27	221	10.0-	27	-	18.3
Merrill town, Aroostook County	57	32	543	17.8	2	25	178	13.0	11	-	50.0+
Mexico CDP, Oxford County	391	209	728	19.9	29	182	299	13.3	266	-	23.5
Mexico town, Oxford County	647	368	744	19.4	75	279	285	13.4	346	-	26.6
Milbridge town, Washington County	266	92	613	21.0	9	174	238	16.8	79	-	29.6
Milford CDP, Penobscot County	443	256	796	22.6	64	187	292	12.7	180	-	21.6
Milford town, Penobscot County	579	365	858	22.0	89	214	292	12.3	194	-	22.3
Millinocket town, Penobscot County	1 380	691	751	18.2	103	689	293	16.3	527	-	28.9
Millinocket CDP, Penobscot County	1 369	691	751	18.2	103	678	294	16.2	527	-	28.9
Milo CDP, Piscataquis County	491	236	644	19.3	33	255	276	15.9	193	2	28.0
Milo town, Piscataquis County	577	281	634	19.2	35	296	272	14.8	204	2	28.2
Milton UT, Oxford County	18	10	700	27.5	4	8	167	10.0-	4	-	17.5
Minot town, Androscoggin County	458	363	960	21.2	81	95	342	13.0	48	-	19.2
Monhegan plantation, Lincoln County	16	8	1 150	40.0	-	8	275	15.0	18	-	30.0
Monmouth town, Kennebec County	796	566	891	21.2	168	230	292	12.4	209	-	25.0
Monroe town, Waldo County	110	66	685	22.0	4	44	250	12.9	19	-	19.6
Monson town, Piscataquis County	165	97	537	17.8	11	68	230	10.6	50	-	26.2
Monticello town, Aroostook County	150	71	538	17.7	18	79	220	13.8	42	-	27.4
Montville town, Waldo County	130	84	722	20.7	13	46	187	12.7	27	-	17.5
Moose River town, Somerset County	57	30	594	19.2	3	27	238	13.1	9	-	23.8
Moro plantation, Aroostook County	-	-	-	-	-	-	-	-	-	-	-
Morrill town, Waldo County	132	79	783	19.6	19	53	242	11.5	28	-	35.0
Moscow town, Somerset County	138	65	458	18.0	3	73	162	10.0-	25	-	27.5
Mount Chase town, Penobscot County	46	24	575	24.3	3	22	300	10.0	3	-	17.5
Mount Desert town, Hancock County	522	260	1 125	22.2	98	262	323	11.2	210	-	25.7
Mount Vernon town, Kennebec County	313	220	836	21.4	39	93	284	11.6	69	-	21.9
Naples town, Cumberland County	840	558	843	22.7	96	282	300	14.6	165	6	28.1
Nashville plantation, Aroostook County	7	-	-	-	-	7	275	10.6	2	-	37.5
Newburgh town, Penobscot County	231	167	834	19.9	45	64	263	11.7	75	3	23.7
New Canada town, Aroostook County	73	47	625	22.8	8	26	261	12.1	8	-	35.0
Newcastle town, Lincoln County	381	252	981	22.0	52	129	345	13.1	85	-	21.5
Newfield town, York County	314	217	808	20.8	39	97	234	12.7	47	-	21.3
New Gloucester town, Cumberland County	984	815	1 018	22.0	175	169	290	11.4	240	-	21.9
New Limerick town, Aroostook County	123	71	650	17.8	15	52	200	10.0-	24	-	27.5
Newport town, Penobscot County	564	374	740	18.7	61	190	267	10.4	319	-	29.1
Newport CDP, Penobscot County	324	209	769	20.2	33	115	278	11.8	269	-	28.8
New Portland town, Somerset County	150	97	604	22.7	14	53	246	13.0	15	-	23.8
Newry town, Oxford County	71	50	929	21.7	19	21	228	11.4	18	-	17.5
New Sharon town, Franklin County	250	153	714	20.9	40	97	230	10.0-	36	-	34.3
New Sweden town, Aroostook County	81	38	600	17.0	6	43	242	10.5	11	-	16.3
New Vineyard town, Franklin County	137	96	694	24.3	30	41	214	10.0-	20	-	23.3
Nobleboro town, Lincoln County	388	256	905	20.2	44	132	276	10.1	71	-	24.8
Norridgewock CDP, Somerset County	296	227	743	20.1	66	69	301	16.3	113	-	30.4
Norridgewock town, Somerset County	551	421	743	19.1	117	130	281	10.8	188	-	24.1
North Berwick CDP, York County	324	236	884	19.6	78	88	288	10.0-	190	7	22.4
North Berwick town, York County	967	724	887	19.8	186	243	283	10.0-	245	7	22.0
Northeast Piscataquis UT, Piscataquis County	77	21	590	19.1	4	56	171	10.0-	9	-	42.5
Northeast Somerset UT, Somerset County	67	39	570	20.8	3	28	181	13.3	20	-	37.5

Table 32. **Mortgage and Rental Cost Characteristics: 2000**—Con.

[Data based on a sample (except Tables 65-68). For information on confidentiality protection, coverage, sampling error, and nonsampling error, see Appendix G.
For location of definitions, see "How to Use This Census Report"]

State County Place and County Subdivision	Specified owner-occupied housing units								Specified renter-occupied housing units paying cash rent		
		With a mortgage				Not mortgaged					
	Total	Total	Median selected monthly owner costs (dollars)	Median selected monthly owner costs as a percentage of household income in 1999	With a second mortgage or home equity loan or both	Total	Median selected monthly owner costs (dollars)	Median selected monthly owner costs as a percentage of household income in 1999	Total	With meals included in rent	Median gross rent as a percentage of household income in 1999
PLACE AND COUNTY SUBDIVISION—Con.											
Northfield town, Washington County	26	12	614	11.0	-	14	257	10.0-	16	-	16.0
North Franklin UT, Franklin County	7	3	450	22.5	-	4	200	30.0	2	-	12.5
North Haven town, Knox County	96	55	958	24.5	17	41	407	15.6	35	-	24.4
North Oxford UT, Oxford County	7	-	-	-	-	7	450	11.5	-	-	-
North Penobscot UT, Penobscot County	141	62	810	19.0	9	79	192	10.0-	9	-	17.5
Northport town, Waldo County	286	163	909	21.1	42	123	297	11.4	61	-	26.6
North Washington UT, Washington County	84	27	658	27.5	-	57	197	10.0-	7	-	21.3
Northwest Aroostook UT, Aroostook County	8	1	450	27.5	-	7	288	12.5	1	-	37.5
Northwest Hancock UT, Hancock County	-	-	-	-	-	-	-	-	-	-	-
Northwest Piscataquis UT, Piscataquis County	39	22	671	13.8	5	17	215	10.0-	23	-	17.5
Northwest Somerset UT, Somerset County	2	-	-	-	-	2	125	10.0-	-	-	-
North Windham CDP, Cumberland County	1 216	1 007	1 016	22.1	195	209	335	12.9	436	16	25.4
North Yarmouth town, Cumberland County	800	642	1 230	21.2	179	158	368	13.9	80	-	20.9
Norway CDP, Oxford County	355	217	934	30.1	68	138	282	13.8	470	-	21.5
Norway town, Oxford County	852	530	809	21.0	116	322	252	12.7	534	-	21.9
Oakfield town, Aroostook County	142	71	521	17.7	6	71	193	10.0-	62	-	27.1
Oakland CDP, Kennebec County	460	330	803	18.7	72	130	302	13.6	298	-	25.1
Oakland town, Kennebec County	1 094	795	872	20.7	214	299	293	12.8	479	12	23.0
Ogunquit town, York County	416	216	1 386	22.8	60	200	421	14.9	118	-	30.8
Old Orchard Beach town, York County	1 451	1 025	911	23.3	211	426	320	11.6	1 797	-	25.7
Old Orchard Beach CDP, York County	1 451	1 025	911	23.3	211	426	320	11.6	1 797	-	25.7
Old Town city, Penobscot County	1 522	865	808	20.5	182	657	303	12.2	1 311	-	27.3
Orient town, Aroostook County	35	15	983	37.5	7	20	200	10.0	7	-	27.5
Orland town, Hancock County	445	270	792	22.4	58	175	273	10.2	105	5	23.9
Orono town, Penobscot County	1 020	716	1 084	21.3	181	304	391	11.3	1 371	-	30.1
Orono CDP, Penobscot County	868	629	1 092	21.6	168	239	420	10.7	1 306	-	30.3
Orrington town, Penobscot County	988	763	836	19.9	182	225	279	10.0-	147	-	26.4
Osborn town, Hancock County	15	6	850	32.5	2	9	213	12.5	-	-	-
Otis town, Hancock County	132	94	852	20.0	22	38	239	15.0	22	-	31.3
Otisfield town, Oxford County	342	247	829	20.9	81	95	305	10.0-	20	-	18.3
Owls Head town, Knox County	490	281	936	22.5	100	209	301	12.5	104	2	22.1
Oxbow plantation, Aroostook County	11	-	-	-	-	11	194	10.0-	-	-	-
Oxford CDP, Oxford County	184	140	846	19.6	34	44	356	10.0-	63	-	16.0
Oxford town, Oxford County	631	462	780	18.7	150	169	258	10.3	210	-	25.7
Palermo town, Waldo County	239	158	731	22.7	21	81	215	10.7	19	-	24.4
Palmyra town, Somerset County	242	156	616	18.3	21	86	203	10.0-	76	-	22.9
Paris town, Oxford County	804	543	777	21.6	123	261	258	10.7	594	-	23.6
Parkman town, Piscataquis County	131	90	638	23.5	21	41	203	15.4	4	-	35.0
Parsonsfield town, York County	297	176	764	24.1	24	121	265	15.3	93	-	25.8
Passadumkeag town, Penobscot County	94	48	715	19.2	8	46	215	11.3	27	-	19.7
Passamaquoddy Indian Township Reservation, Washington County	131	85	347	13.6	-	46	190	10.7	87	-	13.3
Passamaquoddy Pleasant Point Reservation, Washington County	144	53	346	14.5	3	91	199	15.8	61	-	13.9
Patten town, Penobscot County	244	90	600	16.6	14	154	224	10.9	106	-	25.2
Pembroke town, Washington County	193	90	641	19.2	12	103	228	14.3	33	-	25.4
Penobscot town, Hancock County	243	120	767	22.2	18	123	248	10.1	46	-	22.5
Penobscot Indian Island Reservation, Aroostook County	-	-	-	-	-	-	-	-	-	-	-
Penobscot Indian Island Reservation, Penobscot County	101	52	590	23.1	4	49	248	16.3	81	-	20.5
Perham town, Aroostook County	76	35	604	22.5	4	41	216	12.9	6	-	23.8
Perkins UT, Sagadahoc County	-	-	-	-	-	-	-	-	-	-	-
Perry town, Washington County	120	68	575	19.6	8	52	200	15.8	20	-	36.3
Peru town, Oxford County	319	193	764	21.8	43	126	250	11.8	39	-	21.1
Phillips town, Franklin County	213	113	625	22.5	25	100	208	14.0	41	-	17.3
Phippsburg town, Sagadahoc County	526	307	917	22.1	93	219	306	10.4	71	-	20.8
Pittsfield CDP, Somerset County	564	369	732	19.4	92	195	316	10.4	356	-	24.4
Pittsfield town, Somerset County	670	437	734	19.1	111	233	298	10.7	375	-	24.2
Pittston town, Kennebec County	505	339	790	19.5	81	166	258	10.0-	80	-	25.0
Pleasant Ridge plantation, Somerset County	22	11	725	21.3	2	11	179	12.9	-	-	-
Plymouth town, Penobscot County	209	152	709	21.6	42	57	206	13.1	44	-	22.0
Poland town, Androscoggin County	1 009	790	984	20.1	159	219	279	10.0-	156	6	20.6
Portage Lake town, Aroostook County	110	66	633	17.1	8	44	221	12.5	6	-	17.5
Porter town, Oxford County	289	165	717	20.8	37	124	265	13.3	77	-	29.3
Portland city, Cumberland County	9 579	6 864	1 088	22.1	1 567	2 715	395	13.3	16 818	466	26.1
Pownal town, Cumberland County	308	241	1 053	22.3	67	67	314	13.8	26	1	17.3
Prentiss UT, Penobscot County	32	8	600	30.0	-	24	190	15.0	4	-	42.5
Presque Isle city, Aroostook County	1 789	1 096	758	20.2	238	693	286	11.7	1 470	-	25.6
Princeton town, Washington County	153	93	640	19.9	10	60	233	10.0-	48	-	27.5
Prospect town, Waldo County	114	84	753	22.9	18	30	232	10.0-	13	-	23.8
Randolph town, Kennebec County	392	242	750	23.4	62	150	274	12.1	265	-	22.7
Randolph CDP, Kennebec County	392	242	750	23.4	62	150	274	12.1	265	-	22.7
Rangeley town, Franklin County	225	103	869	29.0	27	122	321	11.9	102	-	30.0
Rangeley plantation, Franklin County	43	20	875	35.0	-	23	255	10.0-	-	-	-
Raymond town, Cumberland County	1 094	828	1 124	22.3	323	266	314	10.8	188	-	20.0
Readfield town, Kennebec County	482	360	835	20.5	80	122	322	12.0	67	-	17.8
Reed plantation, Aroostook County	40	13	438	42.5	-	27	203	10.8	-	-	-
Richmond CDP, Sagadahoc County	375	302	932	22.0	67	73	275	17.1	236	-	25.5
Richmond town, Sagadahoc County	633	483	939	21.8	95	150	280	10.7	275	-	25.3
Ripley town, Somerset County	84	42	725	19.5	6	42	239	10.0-	4	-	15.0
Robbinston town, Washington County	82	51	607	18.1	8	31	219	14.3	18	-	19.0

Table 32. **Mortgage and Rental Cost Characteristics: 2000**—Con.

[Data based on a sample (except Tables 65-68). For information on confidentiality protection, coverage, sampling error, and nonsampling error, see Appendix G.
For location of definitions, see "How to Use This Census Report"]

State County Place and County Subdivision	Specified owner-occupied housing units								Specified renter-occupied housing units paying cash rent		
		With a mortgage				Not mortgaged					
	Total	Total	Median selected monthly owner costs (dollars)	Median selected monthly owner costs as a percentage of household income in 1999	With a second mortgage or home equity loan or both	Total	Median selected monthly owner costs (dollars)	Median selected monthly owner costs as a percentage of household income in 1999	Total	With meals included in rent	Median gross rent as a percentage of household income in 1999
PLACE AND COUNTY SUBDIVISION—Con.											
Rockland city, Knox County	1 432	841	787	22.8	203	591	337	14.1	1 454	46	28.0
Rockport town, Knox County	853	565	1 108	23.9	166	288	380	10.0-	224	-	20.7
Rome town, Kennebec County	186	120	889	18.5	43	66	283	10.0-	31	-	29.4
Roque Bluffs town, Washington County	92	34	700	24.1	6	58	221	10.2	-	-	-
Roxbury town, Oxford County	105	60	714	17.8	6	45	227	10.0-	17	-	50.0+
Rumford CDP, Oxford County	931	519	828	20.9	134	412	250	11.3	963	-	25.1
Rumford town, Oxford County	1 327	717	811	20.2	187	610	264	11.4	1 030	-	24.0
Sabattus town, Androscoggin County	711	530	994	19.9	189	181	351	10.0-	210	-	25.4
Saco city, York County	3 440	2 545	1 078	22.2	647	895	338	12.4	2 196	26	23.4
St. Agatha town, Aroostook County	184	113	654	18.5	22	71	270	12.0	74	-	26.5
St. Albans town, Somerset County	305	167	605	22.8	25	138	215	13.7	89	-	24.8
St. Francis town, Aroostook County	152	76	542	16.5	12	76	203	10.0-	32	-	18.3
St. George town, Knox County	719	385	855	22.2	107	334	311	11.4	115	-	22.5
St. John plantation, Aroostook County	65	35	629	19.5	2	30	192	14.3	11	-	30.8
Sandy River plantation, Franklin County	17	7	2 063	45.0	2	10	250	10.0	5	-	19.2
Sanford CDP, York County	1 866	1 228	895	23.2	320	638	301	13.5	1 887	-	27.4
Sanford town, York County	4 062	2 882	905	22.3	651	1 180	312	12.8	2 852	-	26.2
Sangerville town, Piscataquis County	273	146	594	19.7	12	127	221	11.9	103	-	24.3
Scarborough CDP, Cumberland County	988	767	1 177	22.8	255	221	389	14.9	384	-	30.2
Scarborough town, Cumberland County	4 419	3 390	1 290	22.5	934	1 029	382	13.4	1 101	-	23.6
Searsmont town, Waldo County	181	116	748	23.5	23	65	244	10.0-	30	-	25.0
Searsport CDP, Waldo County	203	82	883	21.1	25	121	321	10.8	175	-	29.2
Searsport town, Waldo County	425	187	823	19.5	41	238	294	12.3	240	-	25.4
Sebago town, Cumberland County	330	210	900	22.7	54	120	264	10.0-	66	-	26.5
Sebec town, Piscataquis County	100	73	634	20.6	9	27	223	26.3	19	-	18.1
Seboeis plantation, Penobscot County	8	2	950	22.5	-	6	175	17.5	-	-	-
Seboomook Lake UT, Somerset County	-	-	-	-	-	-	-	-	2	-	10.0-
Sedgwick town, Hancock County	211	115	685	23.6	14	96	336	13.2	54	-	22.8
Shapleigh town, York County	585	380	854	20.9	86	205	256	11.4	84	-	21.5
Sherman town, Aroostook County	227	111	582	18.4	19	116	225	13.8	20	-	26.7
Shirley town, Piscataquis County	52	26	733	19.3	-	26	240	17.5	2	-	37.5
Sidney town, Kennebec County	703	529	830	20.0	103	174	265	10.0-	125	-	23.9
Skowhegan CDP, Somerset County	1 183	621	667	18.3	122	562	239	11.3	1 002	-	27.3
Skowhegan town, Somerset County	1 478	831	717	19.0	197	647	238	10.9	1 141	-	27.4
Smithfield town, Somerset County	189	142	783	20.3	29	47	275	15.9	33	-	22.8
Smyrna town, Aroostook County	92	35	539	20.4	3	57	217	13.3	8	-	17.5
Solon town, Somerset County	143	89	638	25.7	10	54	253	12.7	63	-	35.8
Somerville town, Lincoln County	94	47	696	24.2	12	47	252	10.4	11	-	19.2
Sorrento town, Hancock County	77	36	871	22.5	7	41	338	11.6	9	-	15.8
South Aroostook UT, Aroostook County	71	36	617	16.7	9	35	184	10.0-	4	-	12.5
South Berwick town, York County	1 558	1 277	1 105	22.1	378	281	356	12.2	456	-	22.6
South Bristol town, Lincoln County	276	142	792	24.0	32	134	318	11.9	29	-	26.3
Southeast Piscataquis UT, Piscataquis County	32	15	538	15.8	-	17	204	11.8	6	-	28.8
South Eliot CDP, York County	999	663	1 149	21.7	195	336	338	13.0	299	-	25.7
South Franklin UT, Franklin County	6	2	450	17.5	-	4	175	10.0-	2	-	45.0
South Oxford UT, Oxford County	87	59	663	19.7	5	28	263	10.0-	19	-	31.3
South Paris CDP, Oxford County	373	276	780	19.3	46	97	248	10.0-	455	-	24.8
Southport town, Lincoln County	241	111	889	24.3	16	130	383	11.4	37	-	24.4
South Portland city, Cumberland County	5 518	3 843	1 015	21.4	1 028	1 675	336	12.8	3 509	-	24.5
South Sanford CDP, York County	925	690	924	22.2	120	235	335	11.7	251	-	24.4
South Thomaston town, Knox County	356	242	905	21.8	49	114	313	11.1	86	2	21.5
Southwest Harbor town, Hancock County	467	273	952	21.4	50	194	350	13.5	265	4	28.5
Springfield town, Penobscot County	67	30	650	23.4	13	37	176	12.5	9	-	22.5
Springvale CDP, York County	633	440	821	21.8	74	193	300	12.3	581	-	23.6
Square Lake UT, Aroostook County	199	95	650	19.8	22	104	211	12.5	26	-	23.4
Stacyville town, Penobscot County	78	26	520	19.5	8	52	212	14.7	16	-	20.0
Standish town, Cumberland County	2 153	1 748	1 040	23.2	501	405	300	10.0-	312	-	24.8
Starks town, Somerset County	68	43	688	22.5	5	25	238	16.4	15	-	18.9
Stetson town, Penobscot County	136	90	725	25.0	21	46	264	10.0-	41	-	28.8
Steuben town, Washington County	200	81	680	29.3	4	119	221	11.9	42	-	27.0
Stockholm town, Aroostook County	58	18	550	19.3	2	40	223	10.0-	8	-	23.3
Stockton Springs town, Waldo County	338	205	902	22.9	67	133	281	11.8	62	-	22.5
Stoneham town, Oxford County	58	33	612	24.4	7	25	263	10.0-	6	-	18.8
Stonington town, Hancock County	257	93	713	24.3	12	164	285	14.7	86	-	23.6
Stow town, Oxford County	44	30	800	23.6	4	14	333	23.3	6	-	15.0
Strong town, Franklin County	242	111	681	18.8	16	131	255	12.1	69	-	28.5
Sullivan town, Hancock County	214	112	700	22.9	4	102	254	12.5	78	-	28.2
Sumner town, Oxford County	167	103	707	20.1	17	64	232	10.0-	15	-	20.6
Surry town, Hancock County	283	170	932	23.5	41	113	286	12.6	68	-	23.1
Swans Island town, Hancock County	75	27	850	24.6	2	48	288	14.0	29	-	30.9
Swanville town, Waldo County	210	135	742	23.0	27	75	249	12.1	43	-	26.1
Sweden town, Oxford County	58	37	807	18.8	4	21	303	14.6	9	-	41.7
Talmadge town, Washington County	4	2	450	17.5	-	2	275	32.5	-	-	-
Temple town, Franklin County	99	72	582	18.0	10	27	219	11.6	15	-	18.8
The Forks plantation, Somerset County	21	11	817	20.8	5	10	150	10.0	-	-	-
Thomaston CDP, Knox County	536	280	935	23.4	78	256	361	13.6	369	4	26.1
Thomaston town, Knox County	772	463	919	25.2	127	309	360	12.5	423	4	26.1
Thorndike town, Waldo County	78	46	667	23.8	11	32	222	16.3	43	-	23.8
Topsfield town, Washington County	31	12	650	17.5	-	19	216	10.4	11	-	23.8
Topsham CDP, Sagadahoc County	1 283	957	1 050	21.0	258	326	315	12.1	638	62	26.0
Topsham town, Sagadahoc County	1 875	1 459	1 076	21.0	439	416	306	11.4	829	62	25.9

Table 32. **Mortgage and Rental Cost Characteristics: 2000**—Con.

[Data based on a sample (except Tables 65-68). For information on confidentiality protection, coverage, sampling error, and nonsampling error, see Appendix G.
For location of definitions, see "How to Use This Census Report"]

State County Place and County Subdivision	Specified owner-occupied housing units								Specified renter-occupied housing units paying cash rent		
		With a mortgage				Not mortgaged					
	Total	Total	Median selected monthly owner costs (dollars)	Median selected monthly owner costs as a percentage of household income in 1999	With a second mortgage or home equity loan or both	Total	Median selected monthly owner costs (dollars)	Median selected monthly owner costs as a percentage of household income in 1999	Total	With meals included in rent	Median gross rent as a percentage of household income in 1999
PLACE AND COUNTY SUBDIVISION—Con.											
Tremont town, Hancock County	354	225	885	24.9	50	129	288	10.7	122	-	24.6
Trenton town, Hancock County	282	190	938	21.7	32	92	294	10.7	123	-	28.1
Troy town, Waldo County	105	76	658	25.0	19	29	227	11.3	25	-	21.3
Turner town, Androscoggin County	867	724	1 008	20.1	209	143	299	13.3	224	-	22.3
Twombly UT, Penobscot County	-	-	-	-	-	-	-	-	-	-	-
Union town, Knox County	434	295	754	23.0	47	139	281	11.9	106	-	20.0
Unity UT, Kennebec County	3	-	-	-	-	3	125	12.5	2	-	37.5
Unity CDP, Waldo County	60	26	933	21.0	10	34	264	10.0-	141	-	28.5
Unity town, Waldo County	260	148	750	22.0	27	112	279	11.4	219	-	28.3
Upton town, Oxford County	16	5	517	10.8	-	11	208	10.0-	2	-	-
Van Buren CDP, Aroostook County	435	146	567	19.6	26	289	255	10.9	399	4	27.2
Van Buren town, Aroostook County	487	175	551	20.7	30	312	252	11.1	401	4	27.2
Vanceboro town, Washington County	60	21	539	40.8	3	39	208	14.2	4	-	40.0
Vassalboro town, Kennebec County	701	492	829	22.9	116	209	279	12.2	245	-	27.5
Veazie town, Penobscot County	421	242	1 029	18.9	68	179	352	14.1	141	3	21.7
Verona town, Hancock County	134	70	820	22.2	6	64	274	10.0-	9	-	26.3
Vienna town, Kennebec County	93	53	893	19.8	7	40	217	10.0-	12	-	45.0
Vinalhaven town, Knox County	344	175	821	23.8	27	169	282	11.8	118	2	22.9
Wade town, Aroostook County	35	21	595	28.5	3	14	256	10.0-	2	-	50.0+
Waite town, Washington County	28	17	592	28.8	2	11	175	16.5	-	-	-
Waldo town, Waldo County	96	53	741	16.6	16	43	206	14.3	34	-	22.0
Waldoboro CDP, Lincoln County	225	112	750	23.4	16	113	285	10.0-	192	-	26.0
Waldoboro town, Lincoln County	889	566	729	20.7	68	323	278	10.0-	274	-	25.9
Wales town, Androscoggin County	238	173	950	23.4	45	65	290	10.0-	39	-	17.2
Wallagrass town, Aroostook County	138	71	596	22.5	12	67	229	11.2	19	-	23.1
Waltham town, Hancock County	53	32	840	23.8	10	21	265	12.5	21	-	20.9
Warren town, Knox County	613	463	726	20.1	112	150	250	10.0-	191	-	23.7
Washburn town, Aroostook County	409	233	662	20.9	54	176	239	12.3	120	2	23.5
Washington town, Knox County	211	135	672	21.0	27	76	250	12.5	37	-	21.3
Waterboro town, York County	1 539	1 313	904	23.6	367	226	268	10.7	246	16	28.3
Waterford town, Oxford County	274	155	898	25.5	43	119	246	10.0-	83	-	24.8
Waterville city, Kennebec County	2 311	1 394	822	19.7	308	917	355	13.1	3 069	32	26.8
Wayne town, Kennebec County	274	159	1 108	21.9	54	115	375	13.3	32	-	19.0
Webster plantation, Penobscot County	16	6	450	50.0+	-	10	230	15.0	-	-	-
Weld town, Franklin County	72	44	625	16.4	5	28	250	10.0-	17	-	42.5
Wellington town, Piscataquis County	42	2	350	27.5	-	40	170	13.3	5	-	47.5
Wells town, York County	2 283	1 546	1 046	21.5	428	737	319	13.0	642	11	23.9
Wesley town, Washington County	33	11	650	47.5	-	22	150	10.0-	5	-	24.2
West Bath town, Sagadahoc County	449	293	970	22.7	62	156	328	10.0-	133	-	21.9
Westbrook city, Cumberland County	3 119	2 299	1 031	22.3	609	820	326	12.4	2 638	29	25.7
West Central Franklin UT, Franklin County	-	-	-	-	-	-	-	-	-	-	-
Westfield town, Aroostook County	116	65	552	18.0	8	51	191	13.8	7	-	31.5
West Forks plantation, Somerset County	8	6	650	12.5	2	2	175	12.5	4	-	12.5
West Gardiner town, Kennebec County	593	458	823	21.2	113	135	244	10.9	112	-	26.3
West Kennebunk CDP, York County	228	143	952	22.3	15	85	246	10.3	51	-	26.6
Westmanland town, Aroostook County	13	9	575	14.2	-	4	175	10.0	2	-	50.0+
Weston town, Aroostook County	39	21	572	20.6	5	18	217	14.2	9	-	16.8
West Paris town, Oxford County	286	175	730	23.3	45	111	227	11.9	136	-	25.4
Westport town, Lincoln County	211	125	928	26.2	25	86	330	11.8	28	-	23.5
Whitefield town, Lincoln County	330	226	827	25.5	52	104	244	10.0-	75	4	26.1
Whiting town, Washington County	82	27	617	23.4	7	55	243	13.0	22	-	23.3
Whitney UT, Penobscot County	-	-	-	-	-	-	-	-	-	-	-
Whitneyville town, Washington County	53	29	736	17.8	5	24	188	15.0	10	-	14.2
Willimantic town, Piscataquis County	35	17	554	31.7	2	18	170	10.0-	2	-	45.0
Wilton CDP, Franklin County	491	311	772	18.9	87	180	293	12.9	265	-	27.9
Wilton town, Franklin County	840	555	792	20.1	139	285	295	11.2	308	-	26.5
Windham town, Cumberland County	3 704	2 908	1 015	22.4	664	796	311	12.8	985	27	24.7
Windsor town, Kennebec County	354	260	876	22.5	48	94	261	10.2	71	-	22.0
Winn town, Penobscot County	91	35	588	23.8	10	56	213	14.2	14	-	21.3
Winslow CDP, Kennebec County	1 813	1 216	911	19.8	392	597	308	13.6	761	47	23.4
Winslow town, Kennebec County	1 813	1 216	911	19.8	392	597	308	13.6	761	47	23.4
Winter Harbor town, Hancock County	148	86	700	25.0	7	62	279	13.2	114	-	25.9
Winterport CDP, Waldo County	241	169	969	20.2	52	72	313	10.0-	131	-	26.3
Winterport town, Waldo County	698	515	902	19.8	121	183	308	10.7	198	-	24.5
Winterville plantation, Aroostook County	50	20	740	20.8	2	30	192	10.0-	2	-	32.5
Winthrop CDP, Kennebec County	692	546	995	20.6	171	146	336	15.4	385	-	19.9
Winthrop town, Kennebec County	1 453	1 056	935	20.3	292	397	299	13.1	536	-	20.2
Wiscasset CDP, Lincoln County	258	126	1 054	20.5	17	132	294	13.0	112	-	30.3
Wiscasset town, Lincoln County	687	427	959	22.2	76	260	293	13.0	252	-	28.1
Woodland town, Aroostook County	209	122	685	18.1	44	87	201	13.1	42	-	20.6
Woodland CDP, Washington County	302	158	646	17.0	6	144	242	11.6	90	-	26.0
Woodstock town, Oxford County	264	137	679	21.4	50	127	231	10.9	60	-	21.5
Woodville town, Penobscot County	45	27	681	21.9	4	18	288	16.7	5	-	15.8
Woolwich town, Sagadahoc County	562	343	956	24.8	102	219	309	11.4	113	-	27.3
Wyman UT, Franklin County	11	9	483	23.2	4	2	175	10.0-	17	-	19.6
Yarmouth CDP, Cumberland County	846	643	1 490	20.6	161	203	376	13.0	390	-	29.1
Yarmouth town, Cumberland County	2 192	1 572	1 444	21.2	381	620	396	12.4	968	18	24.6
York town, York County	3 675	2 510	1 324	22.4	745	1 165	399	13.3	807	-	25.8
York Harbor CDP, York County	918	612	1 440	20.1	187	306	434	14.7	391	-	28.0

Table 33. Place of Birth, Residence in 1995, and Language for the American Indian and Alaska Native Population (One Race): 2000

[Data based on a sample (except Tables 65-68). For information on confidentiality protection, coverage, sampling error, and nonsampling error, see Appendix G.
For location of definitions, see "How to Use This Census Report"]

American Indian Area County	American Indian and Alaska Native population (one race)	Native population—Percent born in state of residence	Foreign-born population			Population 5 years and over		Speak a language other than English at home			
								Population 5 to 17 years		Population 18 years and over	
			Number	Percent of population	Percent naturalized citizens	Number	Percent living in different house in 1995	Number	Percent who speak English less than "very well"	Number	Percent who speak English less than "very well"
AMERICAN INDIAN RESERVATION AND OFF-RESERVATION TRUST LAND — FEDERAL											
All areas	1 614	88.1	35	2.2	45.7	1 475	39.0	135	9.6	502	19.5
Houlton Maliseet Trust Land, ME	140	94.6	11	7.9	-	103	54.4	-	(X)	28	50.0
Aroostook County (part)	140	94.6	11	7.9	-	103	54.4	-	(X)	28	50.0
Indian Township Reservation, ME	553	94.5	11	2.0	63.6	504	35.9	40	7.5	182	4.9
Washington County (part)	553	94.5	11	2.0	63.6	504	35.9	40	7.5	182	4.9
Passamaquoddy Trust Land, ME	-	(X)	-	(X)	(X)	-	(X)	-	(X)	-	(X)
Franklin County (part)	-	(X)	-	(X)	(X)	-	(X)	-	(X)	-	(X)
Hancock County (part)	-	(X)	-	(X)	(X)	-	(X)	-	(X)	-	(X)
Penobscot County (part)	-	(X)	-	(X)	(X)	-	(X)	-	(X)	-	(X)
Somerset County (part)	-	(X)	-	(X)	(X)	-	(X)	-	(X)	-	(X)
Washington County (part)	-	(X)	-	(X)	(X)	-	(X)	-	(X)	-	(X)
Penobscot Reservation and Off-Reservation Trust Land, ME	415	82.4	5	1.2	100.0	388	54.1	18	-	34	17.6
Penobscot Reservation	415	82.4	5	1.2	100.0	388	54.1	18	-	34	17.6
Aroostook County (part)	-	(X)	-	(X)	(X)	-	(X)	-	(X)	-	(X)
Penobscot County (part)	415	82.4	5	1.2	100.0	388	54.1	18	-	34	17.6
Penobscot Off-Reservation Trust Land	-	(X)	-	(X)	(X)	-	(X)	-	(X)	-	(X)
Franklin County (part)	-	(X)	-	(X)	(X)	-	(X)	-	(X)	-	(X)
Penobscot County (part)	-	(X)	-	(X)	(X)	-	(X)	-	(X)	-	(X)
Piscataquis County (part)	-	(X)	-	(X)	(X)	-	(X)	-	(X)	-	(X)
Pleasant Point Reservation, ME	506	84.1	8	1.6	50.0	480	26.7	77	13.0	258	26.7
Washington County (part)	506	84.1	8	1.6	50.0	480	26.7	77	13.0	258	26.7
TRIBAL DESIGNATED STATISTICAL AREA											
All areas	351	70.4	16	4.6	50.0	318	84.6	11	45.5	51	35.3
Aroostook Band of Micmac TDSA, ME	351	70.4	16	4.6	50.0	318	84.6	11	45.5	51	35.3
Aroostook County (part)	351	70.4	16	4.6	50.0	318	84.6	11	45.5	51	35.3

Table 34. Education and Veteran Status for the American Indian and Alaska Native Population (One Race): 2000

[Data based on a sample (except Tables 65-68). For information on confidentiality protection, coverage, sampling error, and nonsampling error, see Appendix G.
For location of definitions, see "How to Use This Census Report"]

American Indian Area County	Population 3 years and over enrolled in school				Population 16 to 19 years			Population 25 years and over			Civilian veterans 18 years and over	
		Elementary or high school				Not enrolled in school and not high school graduate						
	Pre-primary school	Number	Percent in private school	College or graduate school	Total	Number	Percent	Number	Percent high school graduate or higher	Percent with Bachelor's degree or higher	Total	65 years and over
AMERICAN INDIAN RESERVATION AND OFF-RESERVATION TRUST LAND — FEDERAL												
All areas	58	437	2.7	140	138	25	18.1	859	75.8	6.2	157	49
Houlton Maliseet Trust Land, ME	-	35	-	-	11	-	-	54	74.1	-	8	-
Aroostook County (part)	-	35	-	-	11	-	-	54	74.1	-	8	-
Indian Township Reservation, ME	30	178	1.1	28	64	14	21.9	266	72.6	7.9	46	6
Washington County (part)	30	178	1.1	28	64	14	21.9	266	72.6	7.9	46	6
Passamaquoddy Trust Land, ME	-	-	(X)	-	-	-	(X)	-	(X)	(X)	-	-
Franklin County (part)	-	-	(X)	-	-	-	(X)	-	(X)	(X)	-	-
Hancock County (part)	-	-	(X)	-	-	-	(X)	-	(X)	(X)	-	-
Penobscot County (part)	-	-	(X)	-	-	-	(X)	-	(X)	(X)	-	-
Somerset County (part)	-	-	(X)	-	-	-	(X)	-	(X)	(X)	-	-
Washington County (part)	-	-	(X)	-	-	-	(X)	-	(X)	(X)	-	-
Penobscot Reservation and Off-Reservation Trust Land, ME	16	88	5.7	65	17	-	-	257	87.9	6.2	68	29
Penobscot Reservation	16	88	5.7	65	17	-	-	257	87.9	6.2	68	29
Aroostook County (part)	-	-	(X)	-	-	-	(X)	-	(X)	(X)	-	-
Penobscot County (part)	16	88	5.7	65	17	-	-	257	87.9	6.2	68	29
Penobscot Off-Reservation Trust Land	-	-	(X)	-	-	-	(X)	-	(X)	(X)	-	-
Franklin County (part)	-	-	(X)	-	-	-	(X)	-	(X)	(X)	-	-
Penobscot County (part)	-	-	(X)	-	-	-	(X)	-	(X)	(X)	-	-
Piscataquis County (part)	-	-	(X)	-	-	-	(X)	-	(X)	(X)	-	-
Pleasant Point Reservation, ME	12	136	3.7	47	46	11	23.9	282	68.1	5.7	35	14
Washington County (part)	12	136	3.7	47	46	11	23.9	282	68.1	5.7	35	14
TRIBAL DESIGNATED STATISTICAL AREA												
All areas	24	113	-	15	19	-	-	172	67.4	-	12	1
Aroostook Band of Micmac TDSA, ME	24	113	-	15	19	-	-	172	67.4	-	12	1
Aroostook County (part)	24	113	-	15	19	-	-	172	67.4	-	12	1

Table 35. **Disability Status for the American Indian and Alaska Native Population (One Race): 2000**

[Data based on a sample (except Tables 65-68). For information on confidentiality protection, coverage, sampling error, and nonsampling error, see Appendix G.
For location of definitions, see "How to Use This Census Report"]

American Indian Area County	Civilian noninstitutionalized population with a disability			Percent of civilian noninstitutionalized population with specified disability							Percent employed of civilian noninstitutionalized population 21 to 64 years		
				5 years and over					16 years and over, going outside the home	16 to 64 years, employment disability		Disability status	
	5 years and over	16 to 64 years	65 years and over	Any disability	Sensory	Physical	Mental	Self-care			Total	With a disability	No disability
AMERICAN INDIAN RESERVATION AND OFF-RESERVATION TRUST LAND — FEDERAL													
All areas	395	295	61	26.8	8.5	15.3	7.7	3.7	7.1	13.7	54.4	44.6	59.4
Houlton Maliseet Trust Land, ME	32	22	-	31.1	7.8	17.5	24.3	14.6	19.0	15.3	47.5	31.8	56.4
Aroostook County (part)	32	22	-	31.1	7.8	17.5	24.3	14.6	19.0	15.3	47.5	31.8	56.4
Indian Township Reservation, ME	109	90	11	21.6	7.5	11.3	4.4	2.8	3.7	13.1	57.7	52.3	60.5
Washington County (part)	109	90	11	21.6	7.5	11.3	4.4	2.8	3.7	13.1	57.7	52.3	60.5
Passamaquoddy Trust Land, ME	-	-	-	(X)	(X)	(X)	(X)	(X)	(X)	(X)	(X)	(X)	(X)
Franklin County (part)	-	-	-	(X)	(X)	(X)	(X)	(X)	(X)	(X)	(X)	(X)	(X)
Hancock County (part)	-	-	-	(X)	(X)	(X)	(X)	(X)	(X)	(X)	(X)	(X)	(X)
Penobscot County (part)	-	-	-	(X)	(X)	(X)	(X)	(X)	(X)	(X)	(X)	(X)	(X)
Somerset County (part)	-	-	-	(X)	(X)	(X)	(X)	(X)	(X)	(X)	(X)	(X)	(X)
Washington County (part)	-	-	-	(X)	(X)	(X)	(X)	(X)	(X)	(X)	(X)	(X)	(X)
Penobscot Reservation and Off-Reservation Trust Land, ME	85	52	24	21.9	8.2	14.9	4.9	2.3	7.5	7.9	56.0	30.8	62.6
Penobscot Reservation	85	52	24	21.9	8.2	14.9	4.9	2.3	7.5	7.9	56.0	30.8	62.6
Aroostook County (part)	-	-	-	(X)	(X)	(X)	(X)	(X)	(X)	(X)	(X)	(X)	(X)
Penobscot County (part)	85	52	24	21.9	8.2	14.9	4.9	2.3	7.5	7.9	56.0	30.8	62.6
Penobscot Off-Reservation Trust Land	-	-	-	(X)	(X)	(X)	(X)	(X)	(X)	(X)	(X)	(X)	(X)
Franklin County (part)	-	-	-	(X)	(X)	(X)	(X)	(X)	(X)	(X)	(X)	(X)	(X)
Penobscot County (part)	-	-	-	(X)	(X)	(X)	(X)	(X)	(X)	(X)	(X)	(X)	(X)
Piscataquis County (part)	-	-	-	(X)	(X)	(X)	(X)	(X)	(X)	(X)	(X)	(X)	(X)
Pleasant Point Reservation, ME	169	131	26	35.2	9.8	19.2	10.0	3.5	7.7	18.7	51.3	47.2	54.7
Washington County (part)	169	131	26	35.2	9.8	19.2	10.0	3.5	7.7	18.7	51.3	47.2	54.7
TRIBAL DESIGNATED STATISTICAL AREA													
All areas	45	32	1	14.4	0.3	10.2	6.4	2.6	-	12.7	75.3	23.1	84.2
Aroostook Band of Micmac TDSA, ME	45	32	1	14.4	0.3	10.2	6.4	2.6	-	12.7	75.3	23.1	84.2
Aroostook County (part)	45	32	1	14.4	0.3	10.2	6.4	2.6	-	12.7	75.3	23.1	84.2

Table 36. **Employment Status and Journey to Work for the American Indian and Alaska Native Population (One Race): 2000**

[Data based on a sample (except Tables 65-68). For information on confidentiality protection, coverage, sampling error, and nonsampling error, see Appendix G.
For location of definitions, see "How to Use This Census Report"]

American Indian Area County	Population 16 years and over												Own children under 6 years, all parents in family in labor force
			Labor force								Females with own children under 6 years		
			Percent in labor force		Civilian labor force		Workers						
								Means of transportation to work					
	Total	Female	Total	Female	Number	Percent un-employed	Number	Percent using car, truck, or van	Percent in carpools	Percent using public trans-portation	Number	Percent in labor force	
AMERICAN INDIAN RESERVATION AND OFF-RESERVATION TRUST LAND — FEDERAL													
All areas	1 106	562	58.0	53.4	641	20.6	494	83.4	13.4	1.4	85	75.3	116
Houlton Maliseet Trust Land, ME	79	43	49.4	39.5	39	15.4	33	90.9	-	-	8	100.0	32
Aroostook County (part)	79	43	49.4	39.5	39	15.4	33	90.9	-	-	8	100.0	32
Indian Township Reservation, ME	354	168	61.6	60.7	218	23.9	154	83.8	12.3	-	27	100.0	44
Washington County (part)	354	168	61.6	60.7	218	23.9	154	83.8	12.3	-	27	100.0	44
Passamaquoddy Trust Land, ME	-	-	(X)	(X)	-	(X)	-	(X)	(X)	(X)	-	(X)	-
Franklin County (part)	-	-	(X)	(X)	-	(X)	-	(X)	(X)	(X)	-	(X)	-
Hancock County (part)	-	-	(X)	(X)	-	(X)	-	(X)	(X)	(X)	-	(X)	-
Penobscot County (part)	-	-	(X)	(X)	-	(X)	-	(X)	(X)	(X)	-	(X)	-
Somerset County (part)	-	-	(X)	(X)	-	(X)	-	(X)	(X)	(X)	-	(X)	-
Washington County (part)	-	-	(X)	(X)	-	(X)	-	(X)	(X)	(X)	-	(X)	-
Penobscot Reservation and Off-Reservation Trust Land, ME	307	154	59.6	53.2	183	14.2	155	82.6	14.2	4.5	34	64.7	22
Penobscot Reservation	307	154	59.6	53.2	183	14.2	155	82.6	14.2	4.5	34	64.7	22
Aroostook County (part)	-	-	(X)	(X)	-	(X)	-	(X)	(X)	(X)	-	(X)	-
Penobscot County (part)	307	154	59.6	53.2	183	14.2	155	82.6	14.2	4.5	34	64.7	22
Penobscot Off-Reservation Trust Land	-	-	(X)	(X)	-	(X)	-	(X)	(X)	(X)	-	(X)	-
Franklin County (part)	-	-	(X)	(X)	-	(X)	-	(X)	(X)	(X)	-	(X)	-
Penobscot County (part)	-	-	(X)	(X)	-	(X)	-	(X)	(X)	(X)	-	(X)	-
Piscataquis County (part)	-	-	(X)	(X)	-	(X)	-	(X)	(X)	(X)	-	(X)	-
Pleasant Point Reservation, ME	366	197	54.9	50.3	201	23.9	152	82.2	16.4	-	16	43.8	18
Washington County (part)	366	197	54.9	50.3	201	23.9	152	82.2	16.4	-	16	43.8	18
TRIBAL DESIGNATED STATISTICAL AREA													
All areas	203	120	73.9	71.7	150	0.7	139	74.8	5.8	-	27	100.0	34
Aroostook Band of Micmac TDSA, ME	203	120	73.9	71.7	150	0.7	139	74.8	5.8	-	27	100.0	34
Aroostook County (part)	203	120	73.9	71.7	150	0.7	139	74.8	5.8	-	27	100.0	34

Table 37. **Work Status and Income in 1999 for the American Indian and Alaska Native Population (One Race): 2000**

[Data based on a sample (except Tables 65-68). For information on confidentiality protection, coverage, sampling error, and nonsampling error, see Appendix G.
For location of definitions, see "How to Use This Census Report"]

American Indian Area County	Population 16 years and over, worked in 1999						Median income in 1999 (dollars)			Per capita income in 1999 (dollars)
	Total		Worked 40 or more weeks							
			Total		Full-time, year-round					
	Male	Female	Male	Female	Male	Female	Households	Families	Nonfamily households	
AMERICAN INDIAN RESERVATION AND OFF-RESERVATION TRUST LAND — FEDERAL										
All areas	384	319	237	180	170	132	20 101	22 647	10 234	10 236
Houlton Maliseet Trust Land, ME	22	12	13	-	8	-	11 875	6 667	20 227	5 179
Aroostook County (part)	22	12	13	-	8	-	11 875	6 667	20 227	5 179
Indian Township Reservation, ME	129	119	69	77	52	61	24 063	28 889	7 917	10 690
Washington County (part)	129	119	69	77	52	61	24 063	28 889	7 917	10 690
Passamaquoddy Trust Land, ME	-	-	-	-	-	-	-	-	-	-
Franklin County (part)	-	-	-	-	-	-	-	-	-	-
Hancock County (part)	-	-	-	-	-	-	-	-	-	-
Penobscot County (part)	-	-	-	-	-	-	-	-	-	-
Somerset County (part)	-	-	-	-	-	-	-	-	-	-
Washington County (part)	-	-	-	-	-	-	-	-	-	-
Penobscot Reservation and Off-Reservation Trust Land, ME	116	92	89	51	57	24	23 500	24 375	14 063	13 335
Penobscot Reservation	116	92	89	51	57	24	23 500	24 375	14 063	13 335
Aroostook County (part)	-	-	-	-	-	-	-	-	-	-
Penobscot County (part)	116	92	89	51	57	24	23 500	24 375	14 063	13 335
Penobscot Off-Reservation Trust Land	-	-	-	-	-	-	-	-	-	-
Franklin County (part)	-	-	-	-	-	-	-	-	-	-
Penobscot County (part)	-	-	-	-	-	-	-	-	-	-
Piscataquis County (part)	-	-	-	-	-	-	-	-	-	-
Pleasant Point Reservation, ME	117	96	66	52	53	47	15 000	16 250	10 156	8 599
Washington County (part)	117	96	66	52	53	47	15 000	16 250	10 156	8 599
TRIBAL DESIGNATED STATISTICAL AREA										
All areas	83	88	34	79	25	54	20 625	25 583	11 094	7 807
Aroostook Band of Micmac TDSA, ME	83	88	34	79	25	54	20 625	25 583	11 094	7 807
Aroostook County (part)	83	88	34	79	25	54	20 625	25 583	11 094	7 807

Table 38. **Earnings in 1999 of Full-Time, Year-Round Workers, by Sex for the American Indian and Alaska Native Population (One Race): 2000**

[Data based on a sample (except Tables 65-68). For information on confidentiality protection, coverage, sampling error, and nonsampling error, see Appendix G.
For location of definitions, see "How to Use This Census Report"]

American Indian Area County	Male						Female					
			Earnings in 1999						Earnings in 1999			
	Workers with earnings	Median earnings in 1999 (dollars)	$1 to $24,999 or loss	$25,000 to $49,999	$50,000 to $99,999	$100,000 or more	Workers with earnings	Median earnings in 1999 (dollars)	$1 to $24,999 or loss	$25,000 to $49,999	$50,000 to $99,999	$100,000 or more
AMERICAN INDIAN RESERVATION AND OFF-RESERVATION TRUST LAND — FEDERAL												
All areas	170	25 417	82	72	16	-	132	23 750	76	54	2	-
Houlton Maliseet Trust Land, ME	8	17 500	8	-	-	-	-	-	-	-	-	-
Aroostook County (part)	8	17 500	8	-	-	-	-	-	-	-	-	-
Indian Township Reservation, ME	52	21 136	32	18	2	-	61	24 479	33	28	-	-
Washington County (part)	52	21 136	32	18	2	-	61	24 479	33	28	-	-
Passamaquoddy Trust Land, ME	-	-	-	-	-	-	-	-	-	-	-	-
Franklin County (part)	-	-	-	-	-	-	-	-	-	-	-	-
Hancock County (part)	-	-	-	-	-	-	-	-	-	-	-	-
Penobscot County (part)	-	-	-	-	-	-	-	-	-	-	-	-
Somerset County (part)	-	-	-	-	-	-	-	-	-	-	-	-
Washington County (part)	-	-	-	-	-	-	-	-	-	-	-	-
Penobscot Reservation and Off-Reservation Trust Land, ME	57	33 750	12	31	14	-	24	27 500	12	10	2	-
Penobscot Reservation	57	33 750	12	31	14	-	24	27 500	12	10	2	-
Aroostook County (part)	-	-	-	-	-	-	-	-	-	-	-	-
Penobscot County (part)	57	33 750	12	31	14	-	24	27 500	12	10	2	-
Penobscot Off-Reservation Trust Land	-	-	-	-	-	-	-	-	-	-	-	-
Franklin County (part)	-	-	-	-	-	-	-	-	-	-	-	-
Penobscot County (part)	-	-	-	-	-	-	-	-	-	-	-	-
Piscataquis County (part)	-	-	-	-	-	-	-	-	-	-	-	-
Pleasant Point Reservation, ME	53	22 404	30	23	-	-	47	21 042	31	16	-	-
Washington County (part)	53	22 404	30	23	-	-	47	21 042	31	16	-	-
TRIBAL DESIGNATED STATISTICAL AREA												
All areas	25	26 058	7	18	-	-	54	20 417	46	8	-	-
Aroostook Band of Micmac TDSA, ME	25	26 058	7	18	-	-	54	20 417	46	8	-	-
Aroostook County (part)	25	26 058	7	18	-	-	54	20 417	46	8	-	-

Table 39. Income in 1999 of Households With an American Indian and Alaska Native Householder (One Race): 2000

[Data based on a sample (except Tables 65-68). For information on confidentiality protection, coverage, sampling error, and nonsampling error, see Appendix G.
For location of definitions, see "How to Use This Census Report"]

American Indian Area County	Households with American Indian and Alaska Native householder (one race)	Median income in 1999 (dollars)	Household income in 1999								Percent of households with income in 1999 of $100,000 or more
			Less than $10,000	$10,000 to $24,999	$25,000 to $49,999	$50,000 to $74,999	$75,000 to $99,999	$100,000 to $149,999	$150,000 to $199,999	$200,000 or more	
AMERICAN INDIAN RESERVATION AND OFF-RESERVATION TRUST LAND — FEDERAL											
All areas	645	20 101	177	209	157	55	36	6	2	3	1.7
Houlton Maliseet Trust Land, ME	56	11 875	25	26	-	-	5	-	-	-	-
Aroostook County (part)	56	11 875	25	26	-	-	5	-	-	-	-
Indian Township Reservation, ME	195	24 063	50	52	54	23	11	-	2	3	2.6
Washington County (part)	195	24 063	50	52	54	23	11	-	2	3	2.6
Passamaquoddy Trust Land, ME	-	-	-	-	-	-	-	-	-	-	(X)
Franklin County (part)	-	-	-	-	-	-	-	-	-	-	(X)
Hancock County (part)	-	-	-	-	-	-	-	-	-	-	(X)
Penobscot County (part)	-	-	-	-	-	-	-	-	-	-	(X)
Somerset County (part)	-	-	-	-	-	-	-	-	-	-	(X)
Washington County (part)	-	-	-	-	-	-	-	-	-	-	(X)
Penobscot Reservation and Off-Reservation Trust Land, ME	202	23 500	40	67	60	19	13	3	-	-	1.5
Penobscot Reservation	202	23 500	40	67	60	19	13	3	-	-	1.5
Aroostook County (part)	-	-	-	-	-	-	-	-	-	-	(X)
Penobscot County (part)	202	23 500	40	67	60	19	13	3	-	-	1.5
Penobscot Off-Reservation Trust Land	-	-	-	-	-	-	-	-	-	-	(X)
Franklin County (part)	-	-	-	-	-	-	-	-	-	-	(X)
Penobscot County (part)	-	-	-	-	-	-	-	-	-	-	(X)
Piscataquis County (part)	-	-	-	-	-	-	-	-	-	-	(X)
Pleasant Point Reservation, ME	192	15 000	62	64	43	13	7	3	-	-	1.6
Washington County (part)	192	15 000	62	64	43	13	7	3	-	-	1.6
TRIBAL DESIGNATED STATISTICAL AREA											
All areas	92	20 625	16	42	18	16	-	-	-	-	-
Aroostook Band of Micmac TDSA, ME	92	20 625	16	42	18	16	-	-	-	-	-
Aroostook County (part)	92	20 625	16	42	18	16	-	-	-	-	-

Table 40. **Poverty Status in 1999 for the American Indian and Alaska Native Population (One Race): 2000**

[Data based on a sample (except Tables 65-68). For information on confidentiality protection, coverage, sampling error, and nonsampling error, see Appendix G.
For location of definitions, see "How to Use This Census Report"]

American Indian Area County	Population for whom poverty status is determined									Families with income in 1999 below poverty level			
		Income in 1999 below poverty level								All families		Families with female householder, no husband present, with related children under 18 years	
		All ages		Related children				Population 65 years and over					
				Under 18 years		5 to 17 years							
	Total	Number	Percent	Number	Percent	Number	Percent	Number	Percent	Number	Percent	Number	Percent
AMERICAN INDIAN RESERVATION AND OFF-RESERVATION TRUST LAND — FEDERAL													
All areas	1 596	551	34.5	205	36.1	119	27.2	29	27.4	148	32.7	97	67.8
Houlton Maliseet Trust Land, ME	135	102	75.6	47	83.9	15	62.5	7	100.0	27	75.0	20	100.0
Aroostook County (part)	135	102	75.6	47	83.9	15	62.5	7	100.0	27	75.0	20	100.0
Indian Township Reservation, ME	543	136	25.0	51	23.1	34	19.8	8	32.0	32	22.2	18	42.9
Washington County (part)	543	136	25.0	51	23.1	34	19.8	8	32.0	32	22.2	18	42.9
Passamaquoddy Trust Land, ME	-	-	(X)	-	(X)	-	(X)	-	(X)	-	(X)	-	(X)
Franklin County (part)	-	-	(X)	-	(X)	-	(X)	-	(X)	-	(X)	-	(X)
Hancock County (part)	-	-	(X)	-	(X)	-	(X)	-	(X)	-	(X)	-	(X)
Penobscot County (part)	-	-	(X)	-	(X)	-	(X)	-	(X)	-	(X)	-	(X)
Somerset County (part)	-	-	(X)	-	(X)	-	(X)	-	(X)	-	(X)	-	(X)
Washington County (part)	-	-	(X)	-	(X)	-	(X)	-	(X)	-	(X)	-	(X)
Penobscot Reservation and Off-Reservation Trust Land, ME	415	113	27.2	41	33.3	20	20.8	2	5.0	38	26.2	33	78.6
Penobscot Reservation	415	113	27.2	41	33.3	20	20.8	2	5.0	38	26.2	33	78.6
Aroostook County (part)	-	-	(X)	-	(X)	-	(X)	-	(X)	-	(X)	-	(X)
Penobscot County (part)	415	113	27.2	41	33.3	20	20.8	2	5.0	38	26.2	33	78.6
Penobscot Off-Reservation Trust Land	-	-	(X)	-	(X)	-	(X)	-	(X)	-	(X)	-	(X)
Franklin County (part)	-	-	(X)	-	(X)	-	(X)	-	(X)	-	(X)	-	(X)
Penobscot County (part)	-	-	(X)	-	(X)	-	(X)	-	(X)	-	(X)	-	(X)
Piscataquis County (part)	-	-	(X)	-	(X)	-	(X)	-	(X)	-	(X)	-	(X)
Pleasant Point Reservation, ME	503	200	39.8	66	39.3	50	34.5	12	35.3	51	40.2	26	66.7
Washington County (part)	503	200	39.8	66	39.3	50	34.5	12	35.3	51	40.2	26	66.7
TRIBAL DESIGNATED STATISTICAL AREA													
All areas	334	95	28.4	48	31.2	41	33.9	-	-	9	17.0	9	27.3
Aroostook Band of Micmac TDSA, ME	334	95	28.4	48	31.2	41	33.9	-	-	9	17.0	9	27.3
Aroostook County (part)	334	95	28.4	48	31.2	41	33.9	-	-	9	17.0	9	27.3

Table 41. **Units in Structure: 2000**

[Data based on a sample (except Tables 65-68). For information on confidentiality protection, coverage, sampling error, and nonsampling error, see Appendix G.
For location of definitions, see "How to Use This Census Report"]

American Indian Area County	Total housing units	Units in structure								
		1 unit, detached	1 unit, attached	2 to 4 units	5 to 9 units	10 to 19 units	20 to 49 units	50 or more units	Mobile home	Boat, RV, van, etc.
AMERICAN INDIAN RESERVATION AND OFF-RESERVATION TRUST LAND — FEDERAL										
All areas	1 054	819	-	72	40	31	3	2	80	7
Houlton Maliseet Trust Land, ME	63	41	-	22	-	-	-	-	-	-
Aroostook County (part)	63	41	-	22	-	-	-	-	-	-
Indian Township Reservation, ME	274	226	-	20	10	-	-	-	15	3
Washington County (part)	274	226	-	20	10	-	-	-	15	3
Passamaquoddy Trust Land, ME	95	87	-	-	-	-	-	-	5	3
Franklin County (part)	13	13	-	-	-	-	-	-	-	-
Hancock County (part)	10	8	-	-	-	-	-	-	2	-
Penobscot County (part)	23	20	-	-	-	-	-	-	3	-
Somerset County (part)	20	17	-	-	-	-	-	-	-	3
Washington County (part)	29	29	-	-	-	-	-	-	-	-
Penobscot Reservation and Off-Reservation Trust Land, ME	369	287	-	12	9	13	3	2	42	1
Penobscot Reservation	269	208	-	12	9	13	3	2	21	1
Aroostook County (part)	-	-	-	-	-	-	-	-	-	-
Penobscot County (part)	269	208	-	12	9	13	3	2	21	1
Penobscot Off-Reservation Trust Land	100	79	-	-	-	-	-	-	21	-
Franklin County (part)	72	54	-	-	-	-	-	-	18	-
Penobscot County (part)	19	19	-	-	-	-	-	-	-	-
Piscataquis County (part)	9	6	-	-	-	-	-	-	3	-
Pleasant Point Reservation, ME	253	178	-	18	21	18	-	-	18	-
Washington County (part)	253	178	-	18	21	18	-	-	18	-
TRIBAL DESIGNATED STATISTICAL AREA										
All areas	4 807	2 380	80	1 109	528	242	264	13	188	3
Aroostook Band of Micmac TDSA, ME	4 807	2 380	80	1 109	528	242	264	13	188	3
Aroostook County (part)	4 807	2 380	80	1 109	528	242	264	13	188	3

Table 42. **Physical Housing Characteristics: 2000**

[Data based on a sample (except Tables 65-68). For information on confidentiality protection, coverage, sampling error, and nonsampling error, see Appendix G.
For location of definitions, see "How to Use This Census Report"]

American Indian Area County	Total housing units	Year structure built			Rooms			No bedrooms or 1 bedroom	Lacking complete plumbing facilities	Lacking complete kitchen facilities
		1995 to March 2000	1939 or earlier	Median	1 or 2	6 or more	Median			
AMERICAN INDIAN RESERVATION AND OFF-RESERVATION TRUST LAND — FEDERAL										
All areas	1 054	158	105	1 982	166	347	4.8	265	211	216
Houlton Maliseet Trust Land, ME	63	7	4	1 991	-	7	4.3	12	-	-
Aroostook County (part)	63	7	4	1 991	-	7	4.3	12	-	-
Indian Township Reservation, ME	274	34	16	1 983	23	107	5.1	35	9	14
Washington County (part)	274	34	16	1 983	23	107	5.1	35	9	14
Passamaquoddy Trust Land, ME	95	30	12	1 988	69	-	1.6	77	87	89
Franklin County (part)	13	3	-	1 977	7	-	2.4	11	13	13
Hancock County (part)	10	4	-	1 993	8	-	1.8	8	6	6
Penobscot County (part)	23	6	2	1 992	19	-	1.3	21	21	23
Somerset County (part)	20	3	3	1 988	20	-	1.1	20	20	20
Washington County (part)	29	14	7	1 979	15	-	2.4	17	27	27
Penobscot Reservation and Off-Reservation Trust Land, ME	369	46	60	1 980	60	110	4.6	110	112	110
Penobscot Reservation	269	25	60	1 976	36	89	4.9	80	43	45
Aroostook County (part)	-	-	-	-	-	-	-	-	-	-
Penobscot County (part)	269	25	60	1 976	36	89	4.9	80	43	45
Penobscot Off-Reservation Trust Land	100	21	-	1 987	24	21	3.9	30	69	65
Franklin County (part)	72	14	-	1 989	16	18	4.2	20	52	50
Penobscot County (part)	19	4	-	1 982	8	-	2.7	10	17	15
Piscataquis County (part)	9	3	-	1 968	-	3	4.3	-	-	-
Pleasant Point Reservation, ME	253	41	13	1 979	14	123	5.4	31	3	3
Washington County (part)	253	41	13	1 979	14	123	5.4	31	3	3
TRIBAL DESIGNATED STATISTICAL AREA										
All areas	4 807	104	2 304	1 941	356	1 866	4.8	1 309	60	33
Aroostook Band of Micmac TDSA, ME	4 807	104	2 304	1 941	356	1 866	4.8	1 309	60	33
Aroostook County (part)	4 807	104	2 304	1 941	356	1 866	4.8	1 309	60	33

Table 43. Selected Equipment Characteristics of Housing Units With an American Indian and Alaska Native Householder (One Race): 2000

[Data based on a sample (except Tables 65-68). For information on confidentiality protection, coverage, sampling error, and nonsampling error, see Appendix G. For location of definitions, see "How to Use This Census Report"]

American Indian Area County	Occupied housing units	Vehicles available		Percent no telephone service available
		None	1 or more	
AMERICAN INDIAN RESERVATION AND OFF-RESERVATION TRUST LAND — FEDERAL				
All areas	652	145	507	5.5
Houlton Maliseet Trust Land, ME	58	22	36	-
Aroostook County (part)	58	22	36	-
Indian Township Reservation, ME	204	48	156	6.4
Washington County (part)	204	48	156	6.4
Passamaquoddy Trust Land, ME	-	-	-	(X)
Franklin County (part)	-	-	-	(X)
Hancock County (part)	-	-	-	(X)
Penobscot County (part)	-	-	-	(X)
Somerset County (part)	-	-	-	(X)
Washington County (part)	-	-	-	(X)
Penobscot Reservation and Off-Reservation Trust Land, ME	186	36	150	1.6
Penobscot Reservation	186	36	150	1.6
Aroostook County (part)	-	-	-	(X)
Penobscot County (part)	186	36	150	1.6
Penobscot Off-Reservation Trust Land	-	-	-	(X)
Franklin County (part)	-	-	-	(X)
Penobscot County (part)	-	-	-	(X)
Piscataquis County (part)	-	-	-	(X)
Pleasant Point Reservation, ME	204	39	165	9.8
Washington County (part)	204	39	165	9.8
TRIBAL DESIGNATED STATISTICAL AREA				
All areas	81	21	60	17.3
Aroostook Band of Micmac TDSA, ME	81	21	60	17.3
Aroostook County (part)	81	21	60	17.3

Table 44. Year Householder Moved into Unit for Housing Units With an American Indian and Alaska Native Householder (One Race): 2000

[Data based on a sample (except Tables 65-68). For information on confidentiality protection, coverage, sampling error, and nonsampling error, see Appendix G. For location of definitions, see "How to Use This Census Report"]

American Indian Area County	Occupied housing units	Year householder moved into unit	
		1999 to March 2000	1969 or earlier
AMERICAN INDIAN RESERVATION AND OFF-RESERVATION TRUST LAND — FEDERAL			
All areas	652	130	18
Houlton Maliseet Trust Land, ME	58	16	-
Aroostook County (part)	58	16	-
Indian Township Reservation, ME	204	38	-
Washington County (part)	204	38	-
Passamaquoddy Trust Land, ME	-	-	-
Franklin County (part)	-	-	-
Hancock County (part)	-	-	-
Penobscot County (part)	-	-	-
Somerset County (part)	-	-	-
Washington County (part)	-	-	-
Penobscot Reservation and Off-Reservation Trust Land, ME	186	41	14
Penobscot Reservation	186	41	14
Aroostook County (part)	-	-	-
Penobscot County (part)	186	41	14
Penobscot Off-Reservation Trust Land	-	-	-
Franklin County (part)	-	-	-
Penobscot County (part)	-	-	-
Piscataquis County (part)	-	-	-
Pleasant Point Reservation, ME	204	35	4
Washington County (part)	204	35	4
TRIBAL DESIGNATED STATISTICAL AREA			
All areas	81	30	12
Aroostook Band of Micmac TDSA, ME	81	30	12
Aroostook County (part)	81	30	12

Table 45. Home Value of Housing Units With an American Indian and Alaska Native Householder (One Race): 2000

[Data based on a sample (except Tables 65-68). For information on confidentiality protection, coverage, sampling error, and nonsampling error, see Appendix G.
For location of definitions, see "How to Use This Census Report"]

American Indian Area County	Specified owner-occupied housing units	Value of home							
		Less than $50,000	$50,000 to $99,999	$100,000 to $149,999	$150,000 to $199,999	$200,000 to $299,999	$300,000 to $499,999	$500,000 or more	Median (dollars)
AMERICAN INDIAN RESERVATION AND OFF-RESERVATION TRUST LAND — FEDERAL									
All areas	317	121	173	17	6	-	-	-	56 300
Houlton Maliseet Trust Land, ME	-	-	-	-	-	-	-	-	-
Aroostook County (part)	-	-	-	-	-	-	-	-	-
Indian Township Reservation, ME	111	35	64	6	6	-	-	-	63 600
Washington County (part)	111	35	64	6	6	-	-	-	63 600
Passamaquoddy Trust Land, ME	-	-	-	-	-	-	-	-	-
Franklin County (part)	-	-	-	-	-	-	-	-	-
Hancock County (part)	-	-	-	-	-	-	-	-	-
Penobscot County (part)	-	-	-	-	-	-	-	-	-
Somerset County (part)	-	-	-	-	-	-	-	-	-
Washington County (part)	-	-	-	-	-	-	-	-	-
Penobscot Reservation and Off-Reservation Trust Land, ME	80	26	46	8	-	-	-	-	59 300
Penobscot Reservation	80	26	46	8	-	-	-	-	59 300
Aroostook County (part)	-	-	-	-	-	-	-	-	-
Penobscot County (part)	80	26	46	8	-	-	-	-	59 300
Penobscot Off-Reservation Trust Land	-	-	-	-	-	-	-	-	-
Franklin County (part)	-	-	-	-	-	-	-	-	-
Penobscot County (part)	-	-	-	-	-	-	-	-	-
Piscataquis County (part)	-	-	-	-	-	-	-	-	-
Pleasant Point Reservation, ME	126	60	63	3	-	-	-	-	51 100
Washington County (part)	126	60	63	3	-	-	-	-	51 100
TRIBAL DESIGNATED STATISTICAL AREA									
All areas	18	12	6	-	-	-	-	-	37 000
Aroostook Band of Micmac TDSA, ME	18	12	6	-	-	-	-	-	37 000
Aroostook County (part)	18	12	6	-	-	-	-	-	37 000

Table 46. **Selected Monthly Owner Costs of Housing Units With an American Indian and Alaska Native Householder (One Race): 2000**

[Data based on a sample (except Tables 65-68). For information on confidentiality protection, coverage, sampling error, and nonsampling error, see Appendix G. For location of definitions, see "How to Use This Census Report"]

American Indian Area County	Specified owner-occupied housing units	Selected monthly owner costs							
		Less than $200	$200 to $299	$300 to $399	$400 to $499	$500 to $599	$600 to $799	$800 to $999	$1,000 or more
AMERICAN INDIAN RESERVATION AND OFF-RESERVATION TRUST LAND — FEDERAL									
All areas	317	78	109	69	18	25	10	8	-
Houlton Maliseet Trust Land, ME	-	-	-	-	-	-	-	-	-
Aroostook County (part)	-	-	-	-	-	-	-	-	-
Indian Township Reservation, ME	111	23	37	35	8	4	2	2	-
Washington County (part)	111	23	37	35	8	4	2	2	-
Passamaquoddy Trust Land, ME	-	-	-	-	-	-	-	-	-
Franklin County (part)	-	-	-	-	-	-	-	-	-
Hancock County (part)	-	-	-	-	-	-	-	-	-
Penobscot County (part)	-	-	-	-	-	-	-	-	-
Somerset County (part)	-	-	-	-	-	-	-	-	-
Washington County (part)	-	-	-	-	-	-	-	-	-
Penobscot Reservation and Off-Reservation Trust Land, ME	80	9	26	9	5	21	4	6	-
Penobscot Reservation	80	9	26	9	5	21	4	6	-
Aroostook County (part)	-	-	-	-	-	-	-	-	-
Penobscot County (part)	80	9	26	9	5	21	4	6	-
Penobscot Off-Reservation Trust Land	-	-	-	-	-	-	-	-	-
Franklin County (part)	-	-	-	-	-	-	-	-	-
Penobscot County (part)	-	-	-	-	-	-	-	-	-
Piscataquis County (part)	-	-	-	-	-	-	-	-	-
Pleasant Point Reservation, ME	126	46	46	25	5	-	4	-	-
Washington County (part)	126	46	46	25	5	-	4	-	-
TRIBAL DESIGNATED STATISTICAL AREA									
All areas	18	-	5	7	-	-	-	-	6
Aroostook Band of Micmac TDSA, ME	18	-	5	7	-	-	-	-	6
Aroostook County (part)	18	-	5	7	-	-	-	-	6

Table 47. **Gross Rent of Housing Units With an American Indian and Alaska Native Householder (One Race): 2000**

[Data based on a sample (except Tables 65-68). For information on confidentiality protection, coverage, sampling error, and nonsampling error, see Appendix G.
For location of definitions, see "How to Use This Census Report"]

American Indian Area County	Specified renter-occupied housing units paying cash rent	Gross rent							
		Less than $250	$250 to $499	$500 to $749	$750 to $999	$1,000 to $1,499	$1,500 to $1,999	$2,000 or more	Median (dollars)
AMERICAN INDIAN RESERVATION AND OFF-RESERVATION TRUST LAND — FEDERAL									
All areas	258	143	76	23	10	6	-	-	223
Houlton Maliseet Trust Land, ME	58	15	25	11	7	-	-	-	358
Aroostook County (part)	58	15	25	11	7	-	-	-	358
Indian Township Reservation, ME	74	64	4	-	-	6	-	-	156
Washington County (part)	74	64	4	-	-	6	-	-	156
Passamaquoddy Trust Land, ME	-	-	-	-	-	-	-	-	-
Franklin County (part)	-	-	-	-	-	-	-	-	-
Hancock County (part)	-	-	-	-	-	-	-	-	-
Penobscot County (part)	-	-	-	-	-	-	-	-	-
Somerset County (part)	-	-	-	-	-	-	-	-	-
Washington County (part)	-	-	-	-	-	-	-	-	-
Penobscot Reservation and Off-Reservation Trust Land, ME	73	32	30	8	3	-	-	-	278
Penobscot Reservation	73	32	30	8	3	-	-	-	278
Aroostook County (part)	-	-	-	-	-	-	-	-	-
Penobscot County (part)	73	32	30	8	3	-	-	-	278
Penobscot Off-Reservation Trust Land	-	-	-	-	-	-	-	-	-
Franklin County (part)	-	-	-	-	-	-	-	-	-
Penobscot County (part)	-	-	-	-	-	-	-	-	-
Piscataquis County (part)	-	-	-	-	-	-	-	-	-
Pleasant Point Reservation, ME	53	32	17	4	-	-	-	-	148
Washington County (part)	53	32	17	4	-	-	-	-	148
TRIBAL DESIGNATED STATISTICAL AREA									
All areas	63	33	23	7	-	-	-	-	243
Aroostook Band of Micmac TDSA, ME	63	33	23	7	-	-	-	-	243
Aroostook County (part)	63	33	23	7	-	-	-	-	243

Table 48. **Selected Mortgage and Rental Cost Characteristics of Housing Units With an American Indian and Alaska Native Householder (One Race): 2000**

[Data based on a sample (except Tables 65-68). For information on confidentiality protection, coverage, sampling error, and nonsampling error, see Appendix G.
For location of definitions, see "How to Use This Census Report"]

American Indian Area County	Specified owner-occupied housing units							Specified renter-occupied housing units paying cash rent	
		With a mortgage			Not mortgaged				
	Total	Total	Median selected monthly owner costs (dollars)	Median selected monthly owner costs as a percentage of household income in 1999	Total	Median selected monthly owner costs (dollars)	Median selected monthly owner costs as a percentage of household income in 1999	Total	Median gross rent as a percentage of household income in 1999
AMERICAN INDIAN RESERVATION AND OFF-RESERVATION TRUST LAND — FEDERAL									
All areas	317	148	372	15.7	169	211	15.4	258	18.9
Houlton Maliseet Trust Land, ME	-	-	-	-	-	-	-	58	45.8
Aroostook County (part)	-	-	-	-	-	-	-	58	45.8
Indian Township Reservation, ME	111	70	336	13.7	41	202	11.1	74	12.4
Washington County (part)	111	70	336	13.7	41	202	11.1	74	12.4
Passamaquoddy Trust Land, ME	-	-	-	-	-	-	-	-	-
Franklin County (part)	-	-	-	-	-	-	-	-	-
Hancock County (part)	-	-	-	-	-	-	-	-	-
Penobscot County (part)	-	-	-	-	-	-	-	-	-
Somerset County (part)	-	-	-	-	-	-	-	-	-
Washington County (part)	-	-	-	-	-	-	-	-	-
Penobscot Reservation and Off-Reservation Trust Land, ME	80	38	557	22.1	42	250	22.5	73	20.5
Penobscot Reservation	80	38	557	22.1	42	250	22.5	73	20.5
Aroostook County (part)	-	-	-	-	-	-	-	-	-
Penobscot County (part)	80	38	557	22.1	42	250	22.5	73	20.5
Penobscot Off-Reservation Trust Land	-	-	-	-	-	-	-	-	-
Franklin County (part)	-	-	-	-	-	-	-	-	-
Penobscot County (part)	-	-	-	-	-	-	-	-	-
Piscataquis County (part)	-	-	-	-	-	-	-	-	-
Pleasant Point Reservation, ME	126	40	339	14.2	86	194	16.2	53	14.6
Washington County (part)	126	40	339	14.2	86	194	16.2	53	14.6
TRIBAL DESIGNATED STATISTICAL AREA									
All areas	18	6	1 125	45.0	12	307	41.4	63	12.4
Aroostook Band of Micmac TDSA, ME	18	6	1 125	45.0	12	307	41.4	63	12.4
Aroostook County (part)	18	6	1 125	45.0	12	307	41.4	63	12.4

Table 49. **Place of Birth, Residence in 1995, and Language for the Native Hawaiian and Other Pacific Islander Population (One Race): 2000**

[The above table was omitted because there were no qualifying areas.]

Table 50. **Education and Veteran Status for the Native Hawaiian and Other Pacific Islander Population (One Race): 2000**

[The above table was omitted because there were no qualifying areas.]

Table 51. **Disability Status for the Native Hawaiian and Other Pacific Islander Population (One Race): 2000**

[The above table was omitted because there were no qualifying areas.]

Table 52. **Employment Status and Journey to Work for the Native Hawaiian and Other Pacific Islander Population (One Race): 2000**

[The above table was omitted because there were no qualifying areas.]

Table 53. **Work Status and Income in 1999 for the Native Hawaiian and Other Pacific Islander Population (One Race): 2000**

[The above table was omitted because there were no qualifying areas.]

Table 54. **Earnings in 1999 of Full-Time, Year-Round Workers, by Sex for the Native Hawaiian and Other Pacific Islander Population (One Race): 2000**

[The above table was omitted because there were no qualifying areas.]

Table 55. **Income in 1999 of Households With a Native Hawaiian and Other Pacific Islander Householder (One Race): 2000**

[The above table was omitted because there were no qualifying areas.]

Table 56. **Poverty Status in 1999 for the Native Hawaiian and Other Pacific Islander Population (One Race): 2000**

[The above table was omitted because there were no qualifying areas.]

Table 57. **Units in Structure: 2000**

[The above table was omitted because there were no qualifying areas.]

Table 58. **Physical Housing Characteristics: 2000**

[The above table was omitted because there were no qualifying areas.]

Table 59. Selected Equipment Characteristics of Housing Units With a Native Hawaiian and Other Pacific Islander Householder (One Race): 2000

[The above table was omitted because there were no qualifying areas.]

Table 60. Year Householder Moved into Unit for Housing Units With a Native Hawaiian and Other Pacific Islander Householder (One Race): 2000

[The above table was omitted because there were no qualifying areas.]

Table 61. Home Value of Housing Units With a Native Hawaiian and Other Pacific Islander Householder (One Race): 2000

[The above table was omitted because there were no qualifying areas.]

Table 62. Selected Monthly Owner Costs of Housing Units With a Native Hawaiian and Other Pacific Islander Householder (One Race): 2000

[The above table was omitted because there were no qualifying areas.]

Table 63. Gross Rent of Housing Units With a Native Hawaiian and Other Pacific Islander Householder (One Race): 2000

[The above table was omitted because there were no qualifying areas.]

Table 64. Selected Mortgage and Rental Cost Characteristics of Housing Units With a Native Hawaiian and Other Pacific Islander Householder (One Race): 2000

[The above table was omitted because there were no qualifying areas.]

Table 65. **Percent of Population and Housing Units in Sample: 2000**

[Data based on a sample (except Tables 65-68). For information on confidentiality protection, coverage, sampling error, and nonsampling error, see Appendix G.
For location of definitions, see "How to Use This Census Report"]

State County County Subdivision Place	Population		Housing units	
	100-percent count	Percent in sample	100-percent count	Percent in sample
The State	**1 274 923**	**21.8**	**651 901**	**24.2**
Androscoggin County	103 793	16.8	45 960	16.7
Auburn city	23 203	14.6	10 608	14.7
Durham town	3 381	23.8	1 257	23.5
Greene town	4 076	14.5	1 680	14.8
Leeds town	2 001	48.8	856	47.2
Lewiston city	35 690	13.4	16 470	13.5
Lisbon town	9 077	15.0	3 789	15.5
Lisbon Falls CDP	4 420	15.5	1 798	15.7
Livermore town	2 106	24.3	1 066	23.8
Livermore Falls town	3 227	16.2	1 502	16.0
Livermore Falls CDP	1 626	15.6	842	15.6
Mechanic Falls town	3 138	24.3	1 242	23.8
Mechanic Falls CDP	2 450	23.9	977	23.5
Minot town	2 248	47.6	824	48.7
Poland town	4 866	14.4	2 316	15.0
Sabattus town	4 486	13.1	1 843	14.1
Turner town	4 972	15.1	1 977	16.0
Wales town	1 322	46.4	530	45.8
Aroostook County	73 938	30.1	38 719	31.9
Allagash town	277	41.5	304	29.9
Amity town	199	46.7	122	48.4
Ashland town	1 474	45.9	760	47.8
Bancroft town	61	31.1	82	50.0
Blaine town	806	50.5	340	48.8
Mars Hill-Blaine CDP (part)	392	50.3	164	47.6
Bridgewater town	612	49.3	316	48.1
Caribou city	8 312	16.4	3 858	16.5
Cary plantation	217	43.8	126	48.4
Castle Hill town	454	45.8	207	45.9
Caswell town	326	43.3	160	49.4
Central Aroostook UT	95	54.7	347	46.1
Chapman town	465	48.6	189	48.1
Connor UT	424	45.5	193	49.7
Crystal town	285	47.7	134	49.3
Cyr plantation	117	46.2	51	49.0
Dyer Brook town	199	46.7	116	46.6
Eagle Lake town	815	39.5	599	44.6
Easton town	1 249	48.8	566	48.9
Fort Fairfield town	3 579	12.0	1 654	12.6
Fort Fairfield CDP	1 600	12.6	813	12.8
Fort Kent town	4 233	15.9	1 824	16.2
Fort Kent CDP	1 978	15.8	940	15.9
Frenchville town	1 225	48.7	512	50.4
Garfield plantation	86	38.4	78	44.9
Glenwood plantation	-	(X)	31	45.2
Grand Isle town	518	49.4	268	49.6
Hamlin town	257	48.6	122	45.9
Hammond town	98	43.9	77	40.3
Haynesville town	122	50.8	88	48.9
Hersey town	63	49.2	52	46.2
Hodgdon town	1 240	50.2	489	48.7
Houlton town	6 476	17.6	2 994	17.3
Houlton CDP	5 270	17.2	2 472	17.0
Island Falls town	793	48.8	635	49.4
Limestone town	2 361	15.9	1 169	15.9
Limestone CDP	1 453	15.6	495	15.4
Loring AFB CDP	225	9.3	355	15.5
Linneus town	892	44.6	473	45.5
Littleton town	955	47.1	447	45.9
Ludlow town	402	44.8	203	48.3
Macwahoc plantation	98	46.9	79	46.8
Madawaska town	4 534	16.7	2 362	19.2
Madawaska CDP	3 326	16.1	1 667	16.9
Mapleton town	1 889	50.3	787	49.7
Mars Hill town	1 480	49.1	708	49.0
Mars Hill-Blaine CDP (part)	1 036	47.1	520	49.0
Masardis town	255	49.0	158	48.7
Merrill town	249	49.4	141	47.5
Monticello town	790	47.0	420	46.4
Moro plantation	63	52.4	85	50.6
Nashville plantation	55	40.0	25	40.0
New Canada town	306	47.7	121	47.1
New Limerick town	523	45.1	381	46.5
New Sweden town	621	47.7	319	47.6
Northwest Aroostook UT	27	40.7	313	42.5
Oakfield town	732	49.7	500	48.0
Orient town	145	51.7	270	44.8
Oxbow plantation	56	44.6	83	49.4
Penobscot Indian Island Reservation	-	(X)	-	(X)
Perham town	434	48.4	177	49.2
Portage Lake town	390	42.6	485	45.6
Presque Isle city	9 511	16.4	4 405	16.4
Reed plantation	207	52.7	108	47.2
St. Agatha town	802	46.9	460	48.0
St. Francis town	577	44.2	336	46.7
St. John plantation	282	42.2	147	45.6
Sherman town	937	48.2	449	48.1
Smyrna town	415	51.3	184	51.6
South Aroostook UT	486	43.2	471	45.0
Square Lake UT	615	48.8	1 086	43.0
Stockholm town	271	47.2	140	46.4
Van Buren town	2 631	23.3	1 232	24.7
Van Buren CDP	2 369	22.4	1 119	24.3
Wade town	250	42.4	118	44.1
Wallagrass town	561	46.2	308	47.7
Washburn town	1 627	49.3	766	49.7
Aroostook County—Con.				
Westfield town	559	45.4	237	45.6
Westmanland town	71	46.5	123	45.5
Weston town	203	48.3	311	41.5
Winterville plantation	196	43.4	261	49.8
Woodland town	1 403	48.9	577	48.9
Cumberland County	265 612	13.9	122 600	14.6
Baldwin town	1 290	37.1	577	41.8
Bridgton town	4 883	15.5	3 063	15.3
Bridgton CDP	2 359	15.7	1 334	15.1
Brunswick town	21 172	12.3	8 720	11.9
Brunswick CDP	14 816	12.0	6 192	11.7
Brunswick Station CDP	1 511	11.7	383	11.0
Cape Elizabeth town	9 068	15.6	3 724	15.5
Casco town	3 469	22.3	1 958	23.1
Cumberland town	7 159	11.3	2 945	11.5
Cumberland Center CDP	2 596	10.7	904	11.5
Falmouth town	10 310	12.4	4 169	12.6
Falmouth Foreside CDP	1 964	15.2	794	14.2
Freeport town	7 800	11.3	3 276	11.2
Freeport CDP	1 813	9.7	854	10.2
Frye Island town	-	(X)	366	45.1
Gorham town	14 141	13.5	5 051	13.5
Gorham CDP	4 164	12.2	1 371	11.5
Little Falls-South Windham CDP (part)	700	12.9	288	14.2
Gray town	6 820	11.5	3 202	11.5
Harpswell town	5 239	11.9	3 701	12.3
Harrison town	2 315	44.0	1 430	47.3
Long Island town	202	46.0	353	48.2
Naples town	3 274	13.6	2 381	15.5
New Gloucester town	4 803	10.7	1 889	11.0
North Yarmouth town	3 210	14.9	1 142	15.1
Portland city	64 249	14.2	31 862	14.5
Pownal town	1 491	41.2	567	41.1
Raymond town	4 299	13.0	2 534	14.1
Scarborough town	16 970	11.1	7 233	11.1
Scarborough CDP	3 867	11.4	1 697	11.4
Sebago town	1 433	40.3	1 240	45.6
South Portland city	23 324	13.9	10 349	14.0
Standish town	9 285	11.5	3 987	11.4
Westbrook city	16 142	13.5	7 089	13.4
Windham town	14 904	12.4	6 088	12.5
Little Falls-South Windham CDP (part)	1 092	12.2	233	12.0
North Windham CDP	4 568	10.9	1 890	10.9
Yarmouth town	8 360	13.0	3 704	12.7
Yarmouth CDP	3 560	11.9	1 433	12.0
Franklin County	29 467	27.7	19 159	35.4
Avon town	504	43.1	302	47.4
Carrabassett Valley town	399	42.6	1 675	48.5
Carthage town	520	43.1	291	47.1
Chesterville town	1 170	45.0	684	45.9
Coplin plantation	135	59.3	160	50.0
Dallas plantation	250	44.4	371	48.2
East Central Franklin UT	526	45.1	350	48.6
Eustis town	685	47.9	747	48.6
Farmington town	7 410	11.0	3 048	11.8
Farmington CDP	4 098	11.6	1 668	11.7
Industry town	790	45.6	487	47.6
Jay town	4 985	15.4	2 155	15.5
Chisholm CDP	1 399	15.3	688	15.4
Kingfield town	1 103	46.7	659	48.3
Madrid town	173	36.4	208	50.5
New Sharon town	1 297	44.9	598	45.8
New Vineyard town	725	48.4	432	47.5
North Franklin UT	41	48.8	281	47.7
Phillips town	990	47.0	626	47.6
Rangeley town	1 052	45.8	1 561	47.9
Rangeley plantation	123	43.1	516	47.5
Sandy River plantation	93	39.8	275	47.3
South Franklin UT	70	45.7	41	48.8
Strong town	1 259	46.6	614	48.9
Temple town	572	44.9	316	47.2
Weld town	402	44.0	691	48.2
West Central Franklin UT	-	(X)	29	51.7
Wilton town	4 123	16.5	1 882	16.8
Wilton CDP	2 290	14.7	1 078	15.7
Wyman UT	70	38.6	160	48.1
Hancock County	51 791	32.7	33 945	35.9
Amherst town	230	47.0	153	46.4
Aurora town	121	44.6	119	49.6
Bar Harbor town	4 820	15.0	2 805	16.0
Bar Harbor CDP	2 680	14.7	1 558	16.1
Blue Hill town	2 390	24.4	1 486	24.2
Brooklin town	841	45.8	697	48.1
Brooksville town	911	44.5	791	46.9
Bucksport town	4 908	16.0	2 282	16.1
Bucksport CDP	2 970	16.4	1 381	15.9
Castine town	1 343	31.0	649	46.8
Central Hancock UT	138	44.9	102	46.1
Cranberry Isles town	128	55.5	344	47.4
Dedham town	1 422	46.1	1 055	47.6
Deer Isle town	1 876	47.4	1 575	47.6
Eastbrook town	370	45.9	426	46.2
East Hancock UT	73	38.4	580	47.8
Ellsworth city	6 456	12.4	3 442	12.7
Franklin town	1 370	46.4	902	47.8

Table 65. **Percent of Population and Housing Units in Sample: 2000**—Con.

[Data based on a sample (except Tables 65-68). For information on confidentiality protection, coverage, sampling error, and nonsampling error, see Appendix G.
For location of definitions, see "How to Use This Census Report"]

State County County Subdivision Place	Population		Housing units	
	100-percent count	Percent in sample	100-percent count	Percent in sample
Hancock County—Con.				
Frenchboro town	38	39.5	59	47.5
Gouldsboro town	1 941	45.1	1 328	47.7
Great Pond town	47	42.6	67	47.8
Hancock town	2 147	47.6	1 200	47.5
Lamoine town	1 495	47.2	803	48.1
Mariaville town	414	37.9	318	44.7
Mount Desert town	2 109	22.9	1 900	23.4
Northwest Hancock UT	4	-	20	45.0
Orland town	2 134	46.6	1 253	47.2
Osborn town	69	52.2	108	48.1
Otis town	543	46.6	678	48.5
Penobscot town	1 344	44.8	723	47.9
Sedgwick town	1 102	44.6	671	48.1
Sorrento town	290	45.5	282	49.3
Southwest Harbor town	1 966	22.9	1 288	23.8
Stonington town	1 152	46.3	909	48.3
Sullivan town	1 185	47.0	709	47.5
Surry town	1 361	44.2	913	46.1
Swans Island town	327	50.5	421	47.7
Tremont town	1 529	47.0	1 075	47.6
Trenton town	1 370	44.5	816	47.1
Verona town	533	46.5	262	48.1
Waltham town	306	43.8	176	43.8
Winter Harbor town	988	35.1	558	42.1
Kennebec County	117 114	18.6	56 364	19.3
Albion town	1 946	50.2	805	48.8
Augusta city	18 560	13.4	9 480	13.9
Belgrade town	2 978	23.8	2 007	25.3
Benton town	2 557	16.0	1 069	16.0
Chelsea town	2 559	24.6	1 015	24.3
China town	4 106	16.7	2 029	16.3
Clinton town	3 340	16.6	1 409	15.8
Clinton CDP	1 305	16.2	583	15.4
Farmingdale town	2 804	22.9	1 273	23.5
Farmingdale CDP	1 935	23.5	914	23.6
Fayette town	1 040	47.5	690	47.4
Gardiner city	6 198	15.4	2 702	15.7
Hallowell city	2 467	24.8	1 243	24.0
Litchfield town	3 110	22.5	1 595	22.6
Manchester town	2 465	25.6	1 181	25.0
Monmouth town	3 785	17.0	1 801	16.3
Mount Vernon town	1 524	45.6	956	48.8
Oakland town	5 959	11.7	2 847	11.8
Oakland CDP	2 758	11.9	1 318	11.4
Pittston town	2 548	23.0	1 070	24.1
Randolph town	1 911	24.3	884	24.4
Randolph CDP	1 911	24.3	884	24.4
Readfield town	2 360	24.6	1 148	24.0
Rome town	980	47.6	941	49.6
Sidney town	3 514	24.8	1 518	23.8
Unity UT	31	64.5	20	45.0
Vassalboro town	4 047	16.6	1 838	16.1
Vienna town	527	49.0	367	48.5
Waterville city	15 605	12.5	6 819	11.9
Wayne town	1 112	47.3	753	46.7
West Gardiner town	2 902	22.6	1 308	23.9
Windsor town	2 204	23.3	952	24.3
Winslow town	7 743	12.7	3 591	12.2
Winslow CDP	7 743	12.7	3 591	12.2
Winthrop town	6 232	12.2	3 053	12.1
Winthrop CDP	2 893	12.5	1 344	11.8
Knox County	39 618	27.1	21 612	27.8
Appleton town	1 271	50.7	547	49.7
Camden town	5 254	12.1	2 883	12.1
Camden CDP	3 934	12.2	2 108	11.9
Criehaven UT	-	(X)	36	44.4
Cushing town	1 322	46.4	778	45.5
Friendship town	1 204	48.8	849	43.1
Hope town	1 310	48.6	687	49.5
Isle au Haut town	79	40.5	164	48.2
Matinicus Isle plantation	51	49.0	135	48.9
North Haven town	381	50.1	488	48.2
Owls Head town	1 601	47.6	992	48.0
Rockland city	7 609	13.7	3 752	13.7
Rockport town	3 209	16.2	1 677	15.4
St. George town	2 580	26.4	1 777	24.1
South Thomaston town	1 416	47.1	804	45.8
Thomaston town	3 748	24.4	1 535	25.9
Thomaston CDP	2 714	24.8	1 100	26.7
Union town	2 209	47.3	1 052	47.1
Vinalhaven town	1 235	45.0	1 228	36.2
Warren town	3 794	13.9	1 534	13.4
Washington town	1 345	50.1	694	49.3
Lincoln County	33 616	28.9	20 849	30.6
Alna town	675	48.0	315	47.6
Boothbay town	2 960	22.1	2 046	23.7
Boothbay Harbor town	2 334	23.1	1 993	24.5
Boothbay Harbor CDP	1 237	25.5	800	24.8
Bremen town	782	47.7	598	45.8
Bristol town	2 644	24.2	2 290	24.7
Damariscotta town	2 041	25.1	1 151	24.8
Damariscotta-Newcastle CDP (part)	1 079	26.7	609	25.6
Dresden town	1 625	48.7	739	49.1
Edgecomb town	1 090	46.4	572	47.9
Hibberts gore	1	100.0	3	66.7

State County County Subdivision Place	Population		Housing units	
	100-percent count	Percent in sample	100-percent count	Percent in sample
Lincoln County—Con.				
Jefferson town	2 388	24.8	1 427	24.8
Monhegan plantation	75	52.0	177	48.0
Newcastle town	1 748	45.0	880	46.9
Damariscotta-Newcastle CDP (part)	672	44.2	329	45.9
Nobleboro town	1 626	46.4	1 092	48.3
Somerville town	509	48.3	286	49.0
South Bristol town	897	50.8	932	48.6
Southport town	684	47.8	912	47.8
Waldoboro town	4 916	16.7	2 360	17.0
Waldoboro CDP	1 291	15.1	674	16.5
Westport town	745	49.9	510	49.8
Whitefield town	2 273	22.0	954	23.5
Wiscasset town	3 603	12.9	1 612	13.0
Wiscasset CDP	1 203	11.9	603	12.4
Oxford County	54 755	29.4	32 295	32.8
Andover town	864	43.4	553	45.2
Bethel town	2 411	27.0	1 448	28.0
Brownfield town	1 251	38.2	788	42.6
Buckfield town	1 723	42.3	715	44.6
Byron town	121	34.7	199	44.7
Canton town	1 121	43.0	476	44.7
Denmark town	1 004	43.8	969	47.9
Dixfield town	2 514	22.4	1 118	22.4
Dixfield CDP	1 137	25.1	540	24.1
Fryeburg town	3 083	21.7	1 648	22.7
Fryeburg CDP	1 549	21.0	770	21.7
Gilead town	156	44.9	125	47.2
Greenwood town	802	44.8	670	48.4
Hanover town	251	47.0	207	49.8
Hartford town	963	42.8	583	46.0
Hebron town	1 053	45.3	410	44.1
Hiram town	1 423	43.4	769	45.6
Lincoln plantation	46	32.6	119	42.9
Lovell town	974	45.4	1 218	45.2
Magalloway plantation	37	37.8	105	48.6
Mexico town	2 959	14.2	1 448	15.1
Mexico CDP (part)	1 946	13.2	980	14.6
Milton UT	123	42.3	61	42.6
Newry town	344	49.7	1 075	49.1
North Oxford UT	17	35.3	254	48.8
Norway town	4 611	14.7	2 551	15.5
Norway CDP	2 623	13.5	1 347	15.1
Otisfield town	1 560	46.6	1 011	47.1
Oxford town	3 960	15.3	1 926	15.1
Oxford CDP	1 300	16.8	620	16.1
Paris town	4 793	15.8	2 142	16.3
South Paris CDP	2 237	15.9	1 052	16.1
Peru town	1 515	43.6	849	46.9
Porter town	1 438	45.1	742	44.9
Roxbury town	384	54.2	457	48.8
Rumford town	6 472	17.2	3 280	17.2
Mexico CDP (part)	-	(X)	-	(X)
Rumford CDP	4 795	15.2	2 542	15.7
South Oxford UT	515	46.8	463	48.2
Stoneham town	255	47.1	351	47.9
Stow town	288	37.5	181	43.6
Sumner town	854	44.1	488	44.9
Sweden town	324	47.8	266	45.9
Upton town	62	41.9	173	44.5
Waterford town	1 455	49.3	895	47.5
West Paris town	1 722	41.6	720	45.7
Woodstock town	1 307	47.4	842	46.8
Penobscot County	144 919	23.7	66 847	24.8
Alton town	816	47.5	347	47.0
Argyle UT	253	44.3	124	45.2
Bangor city	31 473	13.7	14 587	14.3
Bradford town	1 186	46.0	502	47.2
Bradley town	1 242	50.1	614	48.7
Brewer city	8 987	13.1	4 064	13.5
Burlington town	351	49.3	308	47.4
Carmel town	2 416	24.8	995	25.1
Carroll plantation	144	42.4	96	49.0
Charleston town	1 397	42.2	470	48.9
Chester town	525	54.7	223	49.8
Clifton town	743	48.9	416	47.4
Corinna town	2 145	23.9	981	24.7
Corinth town	2 511	22.9	1 040	24.1
Dexter town	3 890	16.0	2 054	16.2
Dexter CDP	2 201	15.7	1 151	16.5
Dixmont town	1 065	46.3	474	47.5
Drew plantation	57	50.9	37	43.2
East Central Penobscot UT	324	43.2	291	47.1
East Millinocket town	1 828	27.7	877	26.5
East Millinocket CDP	1 701	25.7	829	25.1
Eddington town	2 052	46.2	920	47.8
Edinburg town	98	48.0	54	42.6
Enfield town	1 616	49.4	888	48.9
Etna town	1 012	47.5	427	47.3
Exeter town	997	49.1	452	48.2
Garland town	990	47.8	497	48.5
Glenburn town	3 964	16.2	1 683	15.8
Greenbush town	1 421	51.0	600	48.0
Hampden town	6 327	11.6	2 545	11.6
Hampden CDP	4 126	11.7	1 704	11.7
Hermon town	4 437	16.0	1 748	16.4
Holden town	2 827	23.4	1 320	23.9

Table 65. **Percent of Population and Housing Units in Sample: 2000**—Con.

[Data based on a sample (except Tables 65-68). For information on confidentiality protection, coverage, sampling error, and nonsampling error, see Appendix G.
For location of definitions, see "How to Use This Census Report"]

State County County Subdivision Place	Population		Housing units	
	100-percent count	Percent in sample	100-percent count	Percent in sample
Penobscot County—Con.				
Howland town	1 362	47.6	616	49.8
Howland CDP	1 210	47.4	544	49.8
Hudson town	1 393	47.4	677	48.7
Kenduskeag town	1 171	49.3	509	49.1
Kingman UT	213	42.3	114	47.4
Lagrange town	747	47.5	349	47.6
Lakeville town	63	42.9	361	48.5
Lee town	845	48.9	463	49.5
Levant town	2 171	50.5	829	48.9
Lincoln town	5 221	11.6	2 661	12.6
Lincoln CDP	2 933	11.2	1 350	12.2
Lowell town	291	45.7	234	45.7
Mattawamkeag town	825	46.3	393	48.9
Maxfield town	87	37.9	52	36.5
Medway town	1 489	47.8	651	48.5
Milford town	2 950	24.6	1 248	24.4
Milford CDP	2 197	24.7	955	24.5
Millinocket town	5 203	16.6	2 679	16.9
Millinocket CDP	5 190	16.5	2 673	16.9
Mount Chase town	247	31.6	238	38.7
Newburgh town	1 394	49.4	602	47.7
Newport town	3 017	16.1	1 574	16.4
Newport CDP	1 754	16.1	898	15.6
North Penobscot UT	443	47.4	1 037	46.7
Old Town city	8 130	13.7	3 686	13.5
Orono town	9 112	15.3	2 899	15.5
Orono CDP	8 253	15.4	2 472	15.5
Orrington town	3 526	15.4	1 489	16.2
Passadumkeag town	441	51.0	203	49.8
Patten town	1 111	43.5	553	45.6
Penobscot Indian Island Reservation	562	41.3	263	44.9
Plymouth town	1 257	48.8	562	47.7
Prentiss UT	214	51.4	113	47.8
Seboeis plantation	41	46.3	58	48.3
Springfield town	379	48.5	196	48.0
Stacyville town	405	39.8	226	38.5
Stetson town	981	47.5	513	48.1
Twombly UT	2	-	11	27.3
Veazie town	1 744	48.2	767	46.9
Webster plantation	82	42.7	41	48.8
Whitney UT	-	(X)	28	53.6
Winn town	420	47.4	193	46.6
Woodville town	286	46.5	125	49.6
Piscataquis County	17 235	38.1	13 783	39.9
Abbot town	630	48.3	461	44.9
Atkinson town	323	45.5	198	48.0
Beaver Cove town	91	35.2	224	26.3
Blanchard UT	83	38.6	148	44.6
Bowerbank town	123	36.6	327	41.9
Brownville town	1 259	42.9	726	44.5
Dover-Foxcroft town	4 211	18.6	2 200	18.0
Dover-Foxcroft CDP	2 592	15.3	1 256	16.5
Greenville town	1 623	43.6	1 378	41.4
Greenville CDP	1 319	43.8	905	42.9
Guilford town	1 531	46.0	857	44.7
Guilford CDP	945	47.4	506	47.4
Kingsbury plantation	9	-	139	50.4
Lake View plantation	43	32.6	425	49.2
Medford town	231	38.5	135	48.1
Milo town	2 383	45.4	1 215	45.6
Milo CDP	1 898	45.9	977	45.4
Monson town	666	44.1	564	41.5
Northeast Piscataquis UT	347	35.2	1 214	42.8
Northwest Piscataquis UT	159	40.9	982	43.7
Parkman town	811	46.1	498	47.2
Sangerville town	1 270	46.9	787	47.4
Sebec town	612	43.8	361	43.2
Shirley town	183	48.1	189	48.1
Southeast Piscataquis UT	254	41.3	317	42.0
Wellington town	258	43.0	213	47.9
Willimantic town	135	43.0	225	39.6
Sagadahoc County	35 214	20.4	16 489	22.9
Arrowsic town	477	48.6	238	50.0
Bath city	9 266	13.5	4 383	13.5
Bowdoin town	2 727	23.5	1 035	24.3
Bowdoinham town	2 612	23.2	1 107	23.5
Georgetown town	1 020	45.6	931	48.3
Perkins UT	-	(X)	-	(X)
Phippsburg town	2 106	46.2	1 554	47.7
Richmond town	3 298	14.9	1 475	15.3
Richmond CDP	1 864	16.0	840	15.5
Topsham town	9 100	11.9	3 573	11.5
Topsham CDP	6 271	11.9	2 486	11.4
West Bath town	1 798	44.0	983	45.8
Woolwich town	2 810	23.1	1 210	23.6
Somerset County	50 888	28.9	28 222	31.8
Anson town	2 583	24.2	1 193	24.6
Anson CDP	818	24.4	344	24.7
Athens town	847	48.3	484	49.0
Bingham town	989	48.7	619	47.7
Bingham CDP	856	47.5	487	48.0
Brighton plantation	86	47.7	76	46.1
Cambridge town	492	51.2	229	49.8
Canaan town	2 017	46.6	979	48.2
Caratunk town	108	51.9	202	35.6

State County County Subdivision Place	Population		Housing units	
	100-percent count	Percent in sample	100-percent count	Percent in sample
Somerset County—Con.				
Central Somerset UT	336	44.6	343	45.2
Cornville town	1 208	49.0	515	48.7
Dennistown plantation	30	43.3	38	39.5
Detroit town	816	48.7	362	47.8
Embden town	881	45.9	893	47.0
Fairfield town	6 573	12.6	2 801	11.9
Fairfield CDP	2 569	12.2	1 223	11.6
Harmony town	954	47.3	522	49.2
Hartland town	1 816	45.0	1 077	48.5
Hartland CDP	872	43.7	381	48.3
Highland plantation	52	55.8	56	42.9
Jackman town	718	44.4	585	47.0
Madison town	4 523	15.4	2 308	16.3
Madison CDP (part)	2 733	15.3	1 229	16.3
Mercer town	647	51.5	366	47.8
Moose River town	219	49.8	122	48.4
Moscow town	577	48.5	353	46.7
New Portland town	785	50.3	564	49.5
Norridgewock town	3 294	16.5	1 389	16.6
Madison CDP (part)	-	(X)	-	(X)
Norridgewock CDP	1 557	16.3	647	17.0
Northeast Somerset UT	354	38.4	1 062	33.1
Northwest Somerset UT	46	19.6	452	47.6
Palmyra town	1 953	49.7	851	49.1
Pittsfield town	4 214	16.3	1 808	16.3
Pittsfield CDP	3 217	16.4	1 343	16.1
Pleasant Ridge plantation	83	49.4	89	51.7
Ripley town	452	42.7	262	46.9
St. Albans town	1 836	47.4	1 100	49.6
Seboomook Lake UT	45	15.6	368	44.0
Skowhegan town	8 824	16.1	4 165	16.3
Skowhegan CDP	6 696	16.0	3 193	16.0
Smithfield town	930	47.2	608	49.3
Solon town	940	48.9	581	49.9
Starks town	578	43.1	321	44.5
The Forks plantation	35	65.7	383	34.7
West Forks plantation	47	48.9	96	50.0
Waldo County	36 280	34.8	18 904	37.1
Belfast city	6 381	12.4	3 121	12.6
Belmont town	821	43.1	393	47.1
Brooks town	1 022	47.2	522	47.1
Burnham town	1 142	45.2	649	46.2
Frankfort town	1 041	45.0	469	45.4
Freedom town	645	45.0	321	44.9
Islesboro town	603	46.6	741	47.8
Jackson town	506	43.3	241	49.4
Knox town	747	49.4	324	48.8
Liberty town	927	48.1	674	48.7
Lincolnville town	2 042	44.4	1 272	47.2
Monroe town	882	46.3	421	48.0
Montville town	1 002	45.1	483	45.8
Morrill town	774	48.6	331	47.1
Northport town	1 331	45.8	943	47.5
Palermo town	1 220	45.3	789	47.1
Prospect town	642	43.8	286	46.2
Searsmont town	1 174	42.6	617	44.7
Searsport town	2 641	21.8	1 370	23.8
Searsport CDP	1 102	20.2	625	23.5
Stockton Springs town	1 481	48.7	750	47.9
Swanville town	1 357	45.5	730	46.0
Thorndike town	712	51.5	337	49.0
Troy town	963	42.3	420	45.2
Unity town	1 889	39.2	926	45.1
Unity CDP	486	43.4	319	43.3
Waldo town	733	46.8	313	45.7
Winterport town	3 602	15.4	1 461	16.0
Winterport CDP	1 307	15.8	579	15.9
Washington County	33 941	42.0	21 919	43.5
Addison town	1 209	47.6	723	47.9
Alexander town	514	40.3	359	40.7
Baileyville town	1 686	46.3	927	44.9
Woodland CDP	1 044	48.3	553	45.4
Baring plantation	273	43.2	146	41.1
Beals town	618	44.2	370	46.8
Beddington town	29	24.1	253	48.2
Calais city	3 447	15.5	1 921	15.0
Centerville town	26	42.3	24	54.2
Charlotte town	324	47.8	249	44.6
Cherryfield town	1 157	50.0	644	46.7
Codyville plantation	19	42.1	25	48.0
Columbia town	459	48.8	267	48.7
Columbia Falls town	599	47.2	310	48.1
Cooper town	145	43.4	160	48.8
Crawford town	108	34.3	99	38.4
Cutler town	623	45.3	348	48.6
Danforth town	629	47.2	544	47.4
Deblois town	49	28.6	57	49.1
Dennysville town	319	50.2	201	48.8
East Central Washington UT	768	48.3	609	48.4
East Machias town	1 298	50.7	776	48.2
Eastport city	1 640	47.9	1 061	48.6
Grand Lake Stream plantation	150	45.3	243	39.9
Harrington town	882	46.6	563	47.8
Jonesboro town	594	36.4	325	33.8
Jonesport town	1 408	39.8	877	42.5
Lubec town	1 652	46.5	1 072	47.9

Table 65. **Percent of Population and Housing Units in Sample: 2000**—Con.

[Data based on a sample (except Tables 65-68). For information on confidentiality protection, coverage, sampling error, and nonsampling error, see Appendix G. For location of definitions, see "How to Use This Census Report"]

State **County** **County Subdivision** **Place**	Population		Housing units	
	100-percent count	Percent in sample	100-percent count	Percent in sample
Washington County—Con.				
Machias town	2 353	40.7	1 129	47.4
Machias CDP	1 376	44.8	735	49.0
Machiasport town	1 160	42.5	576	46.4
Marshfield town	494	48.8	239	47.7
Meddybemps town	150	49.3	176	49.4
Milbridge town	1 279	44.0	866	46.9
Northfield town	131	39.7	224	48.7
North Washington UT	547	40.8	1 044	44.2
Passamaquoddy Indian Township Reservation	676	43.9	261	45.2
Passamaquoddy Pleasant Point Reservation	640	48.6	256	50.0
Pembroke town	879	47.3	539	46.2
Perry town	847	43.3	529	46.1
Princeton town	892	43.0	488	45.1
Robbinston town	525	48.8	329	48.3
Roque Bluffs town	264	43.6	226	45.6
Steuben town	1 126	43.0	775	45.2
Talmadge town	70	37.1	60	40.0
Topsfield town	225	41.8	175	46.3
Vanceboro town	147	45.6	159	48.4
Waite town	105	48.6	84	51.2
Wesley town	114	36.0	150	42.7
Whiting town	430	39.5	342	44.7
Whitneyville town	262	42.7	139	47.5
York County	186 742	15.0	94 234	16.3
Acton town	2 145	44.9	1 910	46.9
Alfred town	2 497	21.3	1 103	23.5
Arundel town	3 571	15.7	1 415	15.4
Berwick town	6 353	11.5	2 414	12.0
Berwick CDP	1 993	11.2	806	11.3
Biddeford city	20 942	13.1	9 631	13.2
Buxton town	7 452	10.8	2 930	11.2
Cornish town	1 269	44.2	588	46.6
Dayton town	1 805	43.5	663	42.7
Eliot town	5 954	11.3	2 418	11.6
South Eliot CDP	3 445	11.5	1 455	11.6
Hollis town	4 114	15.1	1 592	15.9
Kennebunk town	10 476	12.5	4 985	12.2
Kennebunk CDP	4 804	12.8	2 295	12.2
West Kennebunk CDP	809	13.7	332	13.0
Kennebunkport town	3 720	14.1	2 555	15.6
Kennebunkport CDP	1 376	13.5	945	15.6
Kittery town	9 543	11.5	4 375	11.7
Kittery CDP	4 884	10.9	2 207	11.4
Kittery Point CDP	1 135	13.0	594	12.5
Lebanon town	5 083	14.5	2 090	15.6
Limerick town	2 240	44.2	1 279	45.3
Lake Arrowhead CDP (part)	433	37.6	268	43.3
Limington town	3 403	23.3	1 354	23.3
Lyman town	3 795	14.8	1 749	14.5
Newfield town	1 328	46.9	939	47.8
North Berwick town	4 293	14.7	1 705	14.7
North Berwick CDP	1 580	14.3	626	13.7
Ogunquit town	1 226	43.6	2 114	46.9
Old Orchard Beach town	8 856	10.6	6 222	10.9
Old Orchard Beach CDP	8 856	10.6	6 222	10.9
Parsonsfield town	1 584	41.4	996	45.4
Saco city	16 822	14.0	7 424	14.0
Sanford town	20 806	12.7	8 807	13.0
Sanford CDP	10 133	11.2	4 338	11.3
South Sanford CDP	4 173	14.6	1 851	14.6
Springvale CDP	3 488	14.8	1 501	15.6
Shapleigh town	2 326	22.0	1 813	23.7
South Berwick town	6 671	10.9	2 488	11.3
Waterboro town	6 214	14.4	2 828	15.6
Lake Arrowhead CDP (part)	1 831	14.2	729	14.8
Wells town	9 400	11.9	7 794	11.9
York town	12 854	11.1	8 053	11.8
Cape Neddick CDP	2 997	10.0	3 424	11.9
York Harbor CDP	3 321	11.7	1 601	11.6

Table 66. **Percent of Population and Housing Units in Sample: 2000**

[Data based on a sample (except Tables 65-68). For information on confidentiality protection, coverage, sampling error, and nonsampling error, see Appendix G.
For location of definitions, see "How to Use This Census Report"]

State County Place and County Subdivision	Population		Housing units	
	100-percent count	Percent in sample	100-percent count	Percent in sample
The State	**1 274 923**	**21.8**	**651 901**	**24.2**
COUNTY				
Androscoggin County	103 793	16.8	45 960	16.7
Aroostook County	73 938	30.1	38 719	31.9
Cumberland County	265 612	13.9	122 600	14.6
Franklin County	29 467	27.7	19 159	35.4
Hancock County	51 791	32.7	33 945	35.9
Kennebec County	117 114	18.6	56 364	19.3
Knox County	39 618	27.1	21 612	27.8
Lincoln County	33 616	28.9	20 849	30.6
Oxford County	54 755	29.4	32 295	32.8
Penobscot County	144 919	23.7	66 847	24.8
Piscataquis County	17 235	38.1	13 783	39.9
Sagadahoc County	35 214	20.4	16 489	22.9
Somerset County	50 888	28.9	28 222	31.8
Waldo County	36 280	34.8	18 904	37.1
Washington County	33 941	42.0	21 919	43.5
York County	186 742	15.0	94 234	16.3
PLACE AND COUNTY SUBDIVISION				
Abbot town, Piscataquis County	630	48.3	461	44.9
Acton town, York County	2 145	44.9	1 910	46.9
Addison town, Washington County	1 209	47.6	723	47.9
Albion town, Kennebec County	1 946	50.2	805	48.8
Alexander town, Washington County	514	40.3	359	40.7
Alfred town, York County	2 497	21.3	1 103	23.5
Allagash town, Aroostook County	277	41.5	304	29.9
Alna town, Lincoln County	675	48.0	315	47.6
Alton town, Penobscot County	816	47.5	347	47.0
Amherst town, Hancock County	230	47.0	153	46.4
Amity town, Aroostook County	199	46.7	122	48.4
Andover town, Oxford County	864	43.4	553	45.2
Anson CDP, Somerset County	818	24.4	344	24.7
Anson town, Somerset County	2 583	24.2	1 193	24.6
Appleton town, Knox County	1 271	50.7	547	49.7
Argyle UT, Penobscot County	253	44.3	124	45.2
Arrowsic town, Sagadahoc County	477	48.6	238	50.0
Arundel town, York County	3 571	15.7	1 415	15.4
Ashland town, Aroostook County	1 474	45.9	760	47.8
Athens town, Somerset County	847	48.3	484	49.0
Atkinson town, Piscataquis County	323	45.5	198	48.0
Auburn city, Androscoggin County	23 203	14.6	10 608	14.7
Augusta city, Kennebec County	18 560	13.4	9 480	13.9
Aurora town, Hancock County	121	44.6	119	49.6
Avon town, Franklin County	504	43.1	302	47.4
Baileyville town, Washington County	1 686	46.3	927	44.9
Baldwin town, Cumberland County	1 290	37.1	577	41.8
Bancroft town, Aroostook County	61	31.1	82	50.0
Bangor city, Penobscot County	31 473	13.7	14 587	14.3
Bar Harbor CDP, Hancock County	2 680	14.7	1 558	16.1
Bar Harbor town, Hancock County	4 820	15.0	2 805	16.0
Baring plantation, Washington County	273	43.2	146	41.1
Bath city, Sagadahoc County	9 266	13.5	4 383	13.5
Beals town, Washington County	618	44.2	370	46.8
Beaver Cove town, Piscataquis County	91	35.2	224	26.3
Beddington town, Washington County	29	24.1	253	48.2
Belfast city, Waldo County	6 381	12.4	3 121	12.6
Belgrade town, Kennebec County	2 978	23.8	2 007	25.3
Belmont town, Waldo County	821	43.1	393	47.1
Benton town, Kennebec County	2 557	16.0	1 069	16.0
Berwick CDP, York County	1 993	11.2	806	11.3
Berwick town, York County	6 353	11.5	2 414	12.0
Bethel town, Oxford County	2 411	27.0	1 448	28.0
Biddeford city, York County	20 942	13.1	9 631	13.2
Bingham CDP, Somerset County	856	47.5	487	48.0
Bingham town, Somerset County	989	48.7	619	47.7
Blaine town, Aroostook County	806	50.5	340	48.8
Blanchard UT, Piscataquis County	83	38.6	148	44.6
Blue Hill town, Hancock County	2 390	24.4	1 486	24.2
Boothbay town, Lincoln County	2 960	22.1	2 046	23.7
Boothbay Harbor CDP, Lincoln County	1 237	25.5	800	24.8
Boothbay Harbor town, Lincoln County	2 334	23.1	1 993	24.5
Bowdoin town, Sagadahoc County	2 727	23.5	1 035	24.3
Bowdoinham town, Sagadahoc County	2 612	23.2	1 107	23.5
Bowerbank town, Piscataquis County	123	36.6	327	41.9
Bradford town, Penobscot County	1 186	46.0	502	47.2
Bradley town, Penobscot County	1 242	50.1	614	48.7
Bremen town, Lincoln County	782	47.7	598	45.8
Brewer city, Penobscot County	8 987	13.1	4 064	13.5
Bridgewater town, Aroostook County	612	49.3	316	48.1
Bridgton CDP, Cumberland County	2 359	15.7	1 334	15.1
Bridgton town, Cumberland County	4 883	15.5	3 063	15.3
Brighton plantation, Somerset County	86	47.7	76	46.1
Bristol town, Lincoln County	2 644	24.2	2 290	24.7
Brooklin town, Hancock County	841	45.8	697	48.1
Brooks town, Waldo County	1 022	47.2	522	47.1
Brooksville town, Hancock County	911	44.5	791	46.9
Brownfield town, Oxford County	1 251	38.2	788	42.6
Brownville town, Piscataquis County	1 259	42.9	726	44.5

State County Place and County Subdivision	Population		Housing units	
	100-percent count	Percent in sample	100-percent count	Percent in sample
PLACE AND COUNTY SUBDIVISION—Con.				
Brunswick CDP, Cumberland County	14 816	12.0	6 192	11.7
Brunswick town, Cumberland County	21 172	12.3	8 720	11.9
Brunswick Station CDP, Cumberland County	1 511	11.7	383	11.0
Buckfield town, Oxford County	1 723	42.3	715	44.6
Bucksport CDP, Hancock County	2 970	16.4	1 381	15.9
Bucksport town, Hancock County	4 908	16.0	2 282	16.1
Burlington town, Penobscot County	351	49.3	308	47.4
Burnham town, Waldo County	1 142	45.2	649	46.2
Buxton town, York County	7 452	10.8	2 930	11.2
Byron town, Oxford County	121	34.7	199	44.7
Calais city, Washington County	3 447	15.5	1 921	15.0
Cambridge town, Somerset County	492	51.2	229	49.8
Camden CDP, Knox County	3 934	12.2	2 108	11.9
Camden town, Knox County	5 254	12.1	2 883	12.1
Canaan town, Somerset County	2 017	46.6	979	48.2
Canton town, Oxford County	1 121	43.0	476	44.7
Cape Elizabeth town, Cumberland County	9 068	15.6	3 724	15.5
Cape Neddick CDP, York County	2 997	10.0	3 424	11.9
Caratunk town, Somerset County	108	51.9	202	35.6
Caribou city, Aroostook County	8 312	16.4	3 858	16.5
Carmel town, Penobscot County	2 416	24.8	995	25.1
Carrabassett Valley town, Franklin County	399	42.6	1 675	48.5
Carroll plantation, Penobscot County	144	42.4	96	49.0
Carthage town, Franklin County	520	43.1	291	47.1
Cary plantation, Aroostook County	217	43.8	126	48.4
Casco town, Cumberland County	3 469	22.3	1 958	23.1
Castine town, Hancock County	1 343	31.0	649	46.8
Castle Hill town, Aroostook County	454	45.8	207	45.9
Caswell town, Aroostook County	326	43.3	160	49.4
Centerville town, Washington County	26	42.3	24	54.2
Central Aroostook UT, Aroostook County	95	54.7	347	46.1
Central Hancock UT, Hancock County	138	44.9	102	46.1
Central Somerset UT, Somerset County	336	44.6	343	45.2
Chapman town, Aroostook County	465	48.6	189	48.1
Charleston town, Penobscot County	1 397	42.2	470	48.9
Charlotte town, Washington County	324	47.8	249	44.6
Chelsea town, Kennebec County	2 559	24.6	1 015	24.3
Cherryfield town, Washington County	1 157	50.0	644	46.7
Chester town, Penobscot County	525	54.7	223	49.8
Chesterville town, Franklin County	1 170	45.0	684	45.9
China town, Kennebec County	4 106	16.7	2 029	16.3
Chisholm CDP, Franklin County	1 399	15.3	688	15.4
Clifton town, Penobscot County	743	48.9	416	47.4
Clinton CDP, Kennebec County	1 305	16.2	583	15.4
Clinton town, Kennebec County	3 340	16.6	1 409	15.8
Codyville plantation, Washington County	19	42.1	25	48.0
Columbia town, Washington County	459	48.8	267	48.7
Columbia Falls town, Washington County	599	47.2	310	48.1
Connor UT, Aroostook County	424	45.5	193	49.7
Cooper town, Washington County	145	43.4	160	48.8
Coplin plantation, Franklin County	135	59.3	160	50.0
Corinna town, Penobscot County	2 145	23.9	981	24.7
Corinth town, Penobscot County	2 511	22.9	1 040	24.1
Cornish town, York County	1 269	44.2	588	46.6
Cornville town, Somerset County	1 208	49.0	515	48.7
Cranberry Isles town, Hancock County	128	55.5	344	47.4
Crawford town, Washington County	108	34.3	99	38.4
Criehaven UT, Knox County	-	(X)	36	44.4
Crystal town, Aroostook County	285	47.7	134	49.3
Cumberland town, Cumberland County	7 159	11.3	2 945	11.5
Cumberland Center CDP, Cumberland County	2 596	10.7	904	11.5
Cushing town, Knox County	1 322	46.4	778	45.5
Cutler town, Washington County	623	45.3	348	48.6
Cyr plantation, Aroostook County	117	46.2	51	49.0
Dallas plantation, Franklin County	250	44.4	371	48.2
Damariscotta town, Lincoln County	2 041	25.1	1 151	24.8
Damariscotta-Newcastle CDP, Lincoln County	1 751	33.4	938	32.7
Danforth town, Washington County	629	47.2	544	47.4
Dayton town, York County	1 805	43.5	663	42.7
Deblois town, Washington County	49	28.6	57	49.1
Dedham town, Hancock County	1 422	46.1	1 055	47.6
Deer Isle town, Hancock County	1 876	47.4	1 575	47.6
Denmark town, Oxford County	1 004	43.8	969	47.9
Dennistown plantation, Somerset County	30	43.3	38	39.5
Dennysville town, Washington County	319	50.2	201	48.8
Detroit town, Somerset County	816	48.7	362	47.8
Dexter CDP, Penobscot County	2 201	15.7	1 151	16.5
Dexter town, Penobscot County	3 890	16.0	2 054	16.2
Dixfield CDP, Oxford County	1 137	25.1	540	24.1
Dixfield town, Oxford County	2 514	22.4	1 118	22.4
Dixmont town, Penobscot County	1 065	46.3	474	47.5
Dover-Foxcroft town, Piscataquis County	4 211	18.6	2 200	18.0
Dover-Foxcroft CDP, Piscataquis County	2 592	15.3	1 256	16.5
Dresden town, Lincoln County	1 625	48.7	739	49.1
Drew plantation, Penobscot County	57	50.9	37	43.2
Durham town, Androscoggin County	3 381	23.8	1 257	23.5
Dyer Brook town, Aroostook County	199	46.7	116	46.6
Eagle Lake town, Aroostook County	815	39.5	599	44.6
Eastbrook town, Hancock County	370	45.9	426	46.2

Table 66. **Percent of Population and Housing Units in Sample: 2000**—Con.

[Data based on a sample (except Tables 65-68). For information on confidentiality protection, coverage, sampling error, and nonsampling error, see Appendix G. For location of definitions, see "How to Use This Census Report"]

State County Place and County Subdivision	Population		Housing units	
	100-percent count	Percent in sample	100-percent count	Percent in sample
PLACE AND COUNTY SUBDIVISION—Con.				
East Central Franklin UT, Franklin County	526	45.1	350	48.6
East Central Penobscot UT, Penobscot County	324	43.2	291	47.1
East Central Washington UT, Washington County	768	48.3	609	48.4
East Hancock UT, Hancock County	73	38.4	580	47.8
East Machias town, Washington County	1 298	50.7	776	48.2
East Millinocket town, Penobscot County	1 828	27.7	877	26.5
East Millinocket CDP, Penobscot County	1 701	25.7	829	25.1
Easton town, Aroostook County	1 249	48.8	566	48.9
Eastport city, Washington County	1 640	47.9	1 061	48.6
Eddington town, Penobscot County	2 052	46.2	920	47.8
Edgecomb town, Lincoln County	1 090	46.4	572	47.9
Edinburg town, Penobscot County	98	48.0	54	42.6
Eliot town, York County	5 954	11.3	2 418	11.6
Ellsworth city, Hancock County	6 456	12.4	3 442	12.7
Embden town, Somerset County	881	45.9	893	47.0
Enfield town, Penobscot County	1 616	49.4	888	48.9
Etna town, Penobscot County	1 012	47.5	427	47.3
Eustis town, Franklin County	685	47.9	747	48.6
Exeter town, Penobscot County	997	49.1	452	48.2
Fairfield CDP, Somerset County	2 569	12.2	1 223	11.6
Fairfield town, Somerset County	6 573	12.6	2 801	11.9
Falmouth town, Cumberland County	10 310	12.4	4 169	12.6
Falmouth Foreside CDP, Cumberland County	1 964	15.2	794	14.2
Farmingdale CDP, Kennebec County	1 935	23.5	914	23.6
Farmingdale town, Kennebec County	2 804	22.9	1 273	23.5
Farmington CDP, Franklin County	4 098	11.6	1 668	11.7
Farmington town, Franklin County	7 410	11.0	3 048	11.8
Fayette town, Kennebec County	1 040	47.5	690	47.4
Fort Fairfield CDP, Aroostook County	1 600	12.6	813	12.8
Fort Fairfield town, Aroostook County	3 579	12.0	1 654	12.6
Fort Kent CDP, Aroostook County	1 978	15.8	940	15.9
Fort Kent town, Aroostook County	4 233	15.9	1 824	16.2
Frankfort town, Waldo County	1 041	45.0	469	45.4
Franklin town, Hancock County	1 370	46.4	902	47.8
Freedom town, Waldo County	645	45.0	321	44.9
Freeport CDP, Cumberland County	1 813	9.7	854	10.2
Freeport town, Cumberland County	7 800	11.3	3 276	11.2
Frenchboro town, Hancock County	38	39.5	59	47.5
Frenchville town, Aroostook County	1 225	48.7	512	50.4
Friendship town, Knox County	1 204	48.8	849	43.1
Fryeburg CDP, Oxford County	1 549	21.0	770	21.7
Fryeburg town, Oxford County	3 083	21.7	1 648	22.7
Frye Island town, Cumberland County	-	(X)	366	45.1
Gardiner city, Kennebec County	6 198	15.4	2 702	15.7
Garfield plantation, Aroostook County	86	38.4	78	44.9
Garland town, Penobscot County	990	47.8	497	48.5
Georgetown town, Sagadahoc County	1 020	45.6	931	48.3
Gilead town, Oxford County	156	44.9	125	47.2
Glenburn town, Penobscot County	3 964	16.2	1 683	15.8
Glenwood plantation, Aroostook County	-	(X)	31	45.2
Gorham CDP, Cumberland County	4 164	12.2	1 371	11.5
Gorham town, Cumberland County	14 141	13.5	5 051	13.5
Gouldsboro town, Hancock County	1 941	45.1	1 328	47.7
Grand Isle town, Aroostook County	518	49.4	268	49.6
Grand Lake Stream plantation, Washington County	150	45.3	243	39.9
Gray town, Cumberland County	6 820	11.5	3 202	11.5
Great Pond town, Hancock County	47	42.6	67	47.8
Greenbush town, Penobscot County	1 421	51.0	600	48.0
Greene town, Androscoggin County	4 076	14.5	1 680	14.8
Greenville CDP, Piscataquis County	1 319	43.8	905	42.9
Greenville town, Piscataquis County	1 623	43.6	1 378	41.4
Greenwood town, Oxford County	802	44.8	670	48.4
Guilford CDP, Piscataquis County	945	47.4	506	47.4
Guilford town, Piscataquis County	1 531	46.0	857	44.7
Hallowell city, Kennebec County	2 467	24.8	1 243	24.0
Hamlin town, Aroostook County	257	48.6	122	45.9
Hammond town, Aroostook County	98	43.9	77	40.3
Hampden CDP, Penobscot County	4 126	11.7	1 704	11.7
Hampden town, Penobscot County	6 327	11.6	2 545	11.6
Hancock town, Hancock County	2 147	47.6	1 200	47.5
Hanover town, Oxford County	251	47.0	207	49.8
Harmony town, Somerset County	954	47.3	522	49.2
Harpswell town, Cumberland County	5 239	11.9	3 701	12.3
Harrington town, Washington County	882	46.6	563	47.8
Harrison town, Cumberland County	2 315	44.0	1 430	47.3
Hartford town, Oxford County	963	42.8	583	46.0
Hartland CDP, Somerset County	872	43.7	381	48.3
Hartland town, Somerset County	1 816	45.0	1 077	48.5
Haynesville town, Aroostook County	122	50.8	88	48.9
Hebron town, Oxford County	1 053	45.3	410	44.1
Hermon town, Penobscot County	4 437	16.0	1 748	16.4
Hersey town, Aroostook County	63	49.2	52	46.2
Hibberts gore, Lincoln County	1	100.0	3	66.7
Highland plantation, Somerset County	52	55.8	56	42.9
Hiram town, Oxford County	1 423	43.4	769	45.6
Hodgdon town, Aroostook County	1 240	50.2	489	48.7
Holden town, Penobscot County	2 827	23.4	1 320	23.9
Hollis town, York County	4 114	15.1	1 592	15.9

State County Place and County Subdivision	Population		Housing units	
	100-percent count	Percent in sample	100-percent count	Percent in sample
PLACE AND COUNTY SUBDIVISION—Con.				
Hope town, Knox County	1 310	48.6	687	49.5
Houlton CDP, Aroostook County	5 270	17.2	2 472	17.0
Houlton town, Aroostook County	6 476	17.6	2 994	17.3
Howland town, Penobscot County	1 362	47.6	616	49.8
Howland CDP, Penobscot County	1 210	47.4	544	49.8
Hudson town, Penobscot County	1 393	47.4	677	48.7
Industry town, Franklin County	790	45.6	487	47.6
Island Falls town, Aroostook County	793	48.8	635	49.4
Isle au Haut town, Knox County	79	40.5	164	48.2
Islesboro town, Waldo County	603	46.6	741	47.8
Jackman town, Somerset County	718	44.4	585	47.0
Jackson town, Waldo County	506	43.3	241	49.4
Jay town, Franklin County	4 985	15.4	2 155	15.5
Jefferson town, Lincoln County	2 388	24.8	1 427	24.8
Jonesboro town, Washington County	594	36.4	325	33.8
Jonesport town, Washington County	1 408	39.8	877	42.5
Kenduskeag town, Penobscot County	1 171	49.3	509	49.1
Kennebunk CDP, York County	4 804	12.8	2 295	12.2
Kennebunk town, York County	10 476	12.5	4 985	12.2
Kennebunkport CDP, York County	1 376	13.5	945	15.6
Kennebunkport town, York County	3 720	14.1	2 555	15.6
Kingfield town, Franklin County	1 103	46.7	659	48.3
Kingman UT, Penobscot County	213	42.3	114	47.4
Kingsbury plantation, Piscataquis County	9	-	139	50.4
Kittery CDP, York County	4 884	10.9	2 207	11.4
Kittery town, York County	9 543	11.5	4 375	11.7
Kittery Point CDP, York County	1 135	13.0	594	12.5
Knox town, Waldo County	747	49.4	324	48.8
Lagrange town, Penobscot County	747	47.5	349	47.6
Lake Arrowhead CDP, York County	2 264	18.7	997	22.5
Lake View plantation, Piscataquis County	43	32.6	425	49.2
Lakeville town, Penobscot County	63	42.9	361	48.5
Lamoine town, Hancock County	1 495	47.2	803	48.1
Lebanon town, York County	5 083	14.5	2 090	15.6
Lee town, Penobscot County	845	48.9	463	49.5
Leeds town, Androscoggin County	2 001	48.8	856	47.2
Levant town, Penobscot County	2 171	50.5	829	48.9
Lewiston city, Androscoggin County	35 690	13.4	16 470	13.5
Liberty town, Waldo County	927	48.1	674	48.7
Limerick town, York County	2 240	44.2	1 279	45.3
Limestone CDP, Aroostook County	1 453	15.6	495	15.4
Limestone town, Aroostook County	2 361	15.9	1 169	15.9
Limington town, York County	3 403	23.3	1 354	23.3
Lincoln plantation, Oxford County	46	32.6	119	42.9
Lincoln CDP, Penobscot County	2 933	11.2	1 350	12.2
Lincoln town, Penobscot County	5 221	11.6	2 661	12.6
Lincolnville town, Waldo County	2 042	44.4	1 272	47.2
Linneus town, Aroostook County	892	44.6	473	45.5
Lisbon town, Androscoggin County	9 077	15.0	3 789	15.5
Lisbon Falls CDP, Androscoggin County	4 420	15.5	1 798	15.7
Litchfield town, Kennebec County	3 110	22.5	1 595	22.6
Little Falls-South Windham CDP, Cumberland County	1 792	12.4	521	13.2
Littleton town, Aroostook County	955	47.1	447	45.9
Livermore town, Androscoggin County	2 106	24.3	1 066	23.8
Livermore Falls CDP, Androscoggin County	1 626	15.6	842	15.6
Livermore Falls town, Androscoggin County	3 227	16.2	1 502	16.0
Long Island town, Cumberland County	202	46.0	353	48.2
Loring AFB CDP, Aroostook County	225	9.3	355	15.5
Lovell town, Oxford County	974	45.4	1 218	45.2
Lowell town, Penobscot County	291	45.7	234	45.7
Lubec town, Washington County	1 652	46.5	1 072	47.9
Ludlow town, Aroostook County	402	44.8	203	48.3
Lyman town, York County	3 795	14.8	1 749	14.5
Machias CDP, Washington County	1 376	44.8	735	49.0
Machias town, Washington County	2 353	40.7	1 129	47.4
Machiasport town, Washington County	1 160	42.5	576	46.4
Macwahoc plantation, Aroostook County	98	46.9	79	46.8
Madawaska CDP, Aroostook County	3 326	16.1	1 667	16.9
Madawaska town, Aroostook County	4 534	16.7	2 362	19.2
Madison CDP, Somerset County	2 733	15.3	1 229	16.3
Madison town, Somerset County	4 523	15.4	2 308	16.3
Madrid town, Franklin County	173	36.4	208	50.5
Magalloway plantation, Oxford County	37	37.8	105	48.6
Manchester town, Kennebec County	2 465	25.6	1 181	25.0
Mapleton town, Aroostook County	1 889	50.3	787	49.7
Mariaville town, Hancock County	414	37.9	318	44.7
Marshfield town, Washington County	494	48.8	239	47.7
Mars Hill town, Aroostook County	1 480	49.1	708	49.0
Mars Hill-Blaine CDP, Aroostook County	1 428	48.0	684	48.7
Masardis town, Aroostook County	255	49.0	158	48.7
Matinicus Isle plantation, Knox County	51	49.0	135	48.9
Mattawamkeag town, Penobscot County	825	46.3	393	48.9
Maxfield town, Penobscot County	87	37.9	52	36.5
Mechanic Falls town, Androscoggin County	3 138	24.3	1 242	23.8
Mechanic Falls CDP, Androscoggin County	2 450	23.9	977	23.5
Meddybemps town, Washington County	150	49.3	176	49.4
Medford town, Piscataquis County	231	38.5	135	48.1
Medway town, Penobscot County	1 489	47.8	651	48.5
Mercer town, Somerset County	647	51.5	366	47.8

Table 66. **Percent of Population and Housing Units in Sample: 2000**—Con.

[Data based on a sample (except Tables 65-68). For information on confidentiality protection, coverage, sampling error, and nonsampling error, see Appendix G.
For location of definitions, see "How to Use This Census Report"]

State County Place and County Subdivision	Population		Housing units	
	100-percent count	Percent in sample	100-percent count	Percent in sample
PLACE AND COUNTY SUBDIVISION—Con.				
Merrill town, Aroostook County	249	49.4	141	47.5
Mexico CDP, Oxford County	1 946	13.2	980	14.6
Mexico town, Oxford County	2 959	14.2	1 448	15.1
Milbridge town, Washington County	1 279	44.0	866	46.9
Milford CDP, Penobscot County	2 197	24.7	955	24.5
Milford town, Penobscot County	2 950	24.6	1 248	24.4
Millinocket town, Penobscot County	5 203	16.6	2 679	16.9
Millinocket CDP, Penobscot County	5 190	16.5	2 673	16.9
Milo CDP, Piscataquis County	1 898	45.9	977	45.4
Milo town, Piscataquis County	2 383	45.4	1 215	45.6
Milton UT, Oxford County	123	42.3	61	42.6
Minot town, Androscoggin County	2 248	47.6	824	48.7
Monhegan plantation, Lincoln County	75	52.0	177	48.0
Monmouth town, Kennebec County	3 785	17.0	1 801	16.3
Monroe town, Waldo County	882	46.3	421	48.0
Monson town, Piscataquis County	666	44.1	564	41.5
Monticello town, Aroostook County	790	47.0	420	46.4
Montville town, Waldo County	1 002	45.1	483	45.8
Moose River town, Somerset County	219	49.8	122	48.4
Moro plantation, Aroostook County	63	52.4	85	50.6
Morrill town, Waldo County	774	48.6	331	47.1
Moscow town, Somerset County	577	48.5	353	46.7
Mount Chase town, Penobscot County	247	31.6	238	38.7
Mount Desert town, Hancock County	2 109	22.9	1 900	23.4
Mount Vernon town, Kennebec County	1 524	45.6	956	48.8
Naples town, Cumberland County	3 274	13.6	2 381	15.5
Nashville plantation, Aroostook County	55	40.0	25	40.0
Newburgh town, Penobscot County	1 394	49.4	602	47.7
New Canada town, Aroostook County	306	47.7	121	47.1
Newcastle town, Lincoln County	1 748	45.0	880	46.9
Newfield town, York County	1 328	46.9	939	47.8
New Gloucester town, Cumberland County	4 803	10.7	1 889	11.0
New Limerick town, Aroostook County	523	45.1	381	46.5
Newport town, Penobscot County	3 017	16.1	1 574	16.4
Newport CDP, Penobscot County	1 754	16.1	898	15.6
New Portland town, Somerset County	785	50.3	564	49.5
Newry town, Oxford County	344	49.7	1 075	49.1
New Sharon town, Franklin County	1 297	44.9	598	45.8
New Sweden town, Aroostook County	621	47.7	319	47.6
New Vineyard town, Franklin County	725	48.4	432	47.5
Nobleboro town, Lincoln County	1 626	46.4	1 092	48.3
Norridgewock CDP, Somerset County	1 557	16.3	647	17.0
Norridgewock town, Somerset County	3 294	16.5	1 389	16.6
North Berwick CDP, York County	1 580	14.3	626	13.7
North Berwick town, York County	4 293	14.7	1 705	14.7
Northeast Piscataquis UT, Piscataquis County	347	35.2	1 214	42.8
Northeast Somerset UT, Somerset County	354	38.4	1 062	33.1
Northfield town, Washington County	131	39.7	224	48.7
North Franklin UT, Franklin County	41	48.8	281	47.7
North Haven town, Knox County	381	50.1	488	48.2
North Oxford UT, Oxford County	17	35.3	254	48.8
North Penobscot UT, Penobscot County	443	47.4	1 037	46.7
Northport town, Waldo County	1 331	45.8	943	47.5
North Washington UT, Washington County	547	40.8	1 044	44.2
Northwest Aroostook UT, Aroostook County	27	40.7	313	42.5
Northwest Hancock UT, Hancock County	4	-	20	45.0
Northwest Piscataquis UT, Piscataquis County	159	40.9	982	43.7
Northwest Somerset UT, Somerset County	46	19.6	452	47.6
North Windham CDP, Cumberland County	4 568	10.9	1 890	10.9
North Yarmouth town, Cumberland County	3 210	14.9	1 142	15.1
Norway CDP, Oxford County	2 623	13.5	1 347	15.1
Norway town, Oxford County	4 611	14.7	2 551	15.5
Oakfield town, Aroostook County	732	49.7	500	48.0
Oakland CDP, Kennebec County	2 758	11.9	1 318	11.4
Oakland town, Kennebec County	5 959	11.7	2 847	11.8
Ogunquit town, York County	1 226	43.6	2 114	46.9
Old Orchard Beach town, York County	8 856	10.6	6 222	10.9
Old Orchard Beach CDP, York County	8 856	10.6	6 222	10.9
Old Town city, Penobscot County	8 130	13.7	3 686	13.5
Orient town, Aroostook County	145	51.7	270	44.8
Orland town, Hancock County	2 134	46.6	1 253	47.2
Orono town, Penobscot County	9 112	15.3	2 899	15.5
Orono CDP, Penobscot County	8 253	15.4	2 472	15.5
Orrington town, Penobscot County	3 526	15.4	1 489	16.2
Osborn town, Hancock County	69	52.2	108	48.1
Otis town, Hancock County	543	46.6	678	48.5
Otisfield town, Oxford County	1 560	46.6	1 011	47.1
Owls Head town, Knox County	1 601	47.6	992	48.0
Oxbow plantation, Aroostook County	56	44.6	83	49.4
Oxford CDP, Oxford County	1 300	16.8	620	16.1
Oxford town, Oxford County	3 960	15.3	1 926	15.1
Palermo town, Waldo County	1 220	45.3	789	47.1
Palmyra town, Somerset County	1 953	49.7	851	49.1
Paris town, Oxford County	4 793	15.8	2 142	16.3
Parkman town, Piscataquis County	811	46.1	498	47.2
Parsonsfield town, York County	1 584	41.4	996	45.4
Passadumkeag town, Penobscot County	441	51.0	203	49.8
Passamaquoddy Indian Township Reservation, Washington County	676	43.9	261	45.2
PLACE AND COUNTY SUBDIVISION—Con.				
Passamaquoddy Pleasant Point Reservation, Washington County	640	48.6	256	50.0
Patten town, Penobscot County	1 111	43.5	553	45.6
Pembroke town, Washington County	879	47.3	539	46.2
Penobscot town, Hancock County	1 344	44.8	723	47.9
Penobscot Indian Island Reservation, Aroostook County	-	(X)	-	(X)
Penobscot Indian Island Reservation, Penobscot County	562	41.3	263	44.9
Perham town, Aroostook County	434	48.4	177	49.2
Perkins UT, Sagadahoc County	-	(X)	-	(X)
Perry town, Washington County	847	43.3	529	46.1
Peru town, Oxford County	1 515	43.6	849	46.9
Phillips town, Franklin County	990	47.0	626	47.6
Phippsburg town, Sagadahoc County	2 106	46.2	1 554	47.7
Pittsfield CDP, Somerset County	3 217	16.4	1 343	16.1
Pittsfield town, Somerset County	4 214	16.3	1 808	16.3
Pittston town, Kennebec County	2 548	23.0	1 070	24.1
Pleasant Ridge plantation, Somerset County	83	49.4	89	51.7
Plymouth town, Penobscot County	1 257	48.8	562	47.7
Poland town, Androscoggin County	4 866	14.4	2 316	15.0
Portage Lake town, Aroostook County	390	42.6	485	45.6
Porter town, Oxford County	1 438	45.1	742	44.9
Portland city, Cumberland County	64 249	14.2	31 862	14.5
Pownal town, Cumberland County	1 491	41.2	567	41.1
Prentiss UT, Penobscot County	214	51.4	113	47.8
Presque Isle city, Aroostook County	9 511	16.4	4 405	16.4
Princeton town, Washington County	892	43.0	488	45.1
Prospect town, Waldo County	642	43.8	286	46.2
Randolph town, Kennebec County	1 911	24.3	884	24.4
Randolph CDP, Kennebec County	1 911	24.3	884	24.4
Rangeley town, Franklin County	1 052	45.8	1 561	47.9
Rangeley plantation, Franklin County	123	43.1	516	47.5
Raymond town, Cumberland County	4 299	13.0	2 534	14.1
Readfield town, Kennebec County	2 360	24.6	1 148	24.0
Reed plantation, Aroostook County	207	52.7	108	47.2
Richmond CDP, Sagadahoc County	1 864	16.0	840	15.5
Richmond town, Sagadahoc County	3 298	14.9	1 475	15.3
Ripley town, Somerset County	452	42.7	262	46.9
Robbinston town, Washington County	525	48.8	329	48.3
Rockland city, Knox County	7 609	13.7	3 752	13.7
Rockport town, Knox County	3 209	16.2	1 677	15.4
Rome town, Kennebec County	980	47.6	941	49.6
Roque Bluffs town, Washington County	264	43.6	226	45.6
Roxbury town, Oxford County	384	54.2	457	48.8
Rumford CDP, Oxford County	4 795	15.2	2 542	15.7
Rumford town, Oxford County	6 472	17.2	3 280	17.2
Sabattus town, Androscoggin County	4 486	13.1	1 843	14.1
Saco city, York County	16 822	14.0	7 424	14.0
St. Agatha town, Aroostook County	802	46.9	460	48.0
St. Albans town, Somerset County	1 836	47.4	1 100	49.6
St. Francis town, Aroostook County	577	44.2	336	46.7
St. George town, Knox County	2 580	26.4	1 777	24.1
St. John plantation, Aroostook County	282	42.2	147	45.6
Sandy River plantation, Franklin County	93	39.8	275	47.3
Sanford CDP, York County	10 133	11.2	4 338	11.3
Sanford town, York County	20 806	12.7	8 807	13.0
Sangerville town, Piscataquis County	1 270	46.9	787	47.4
Scarborough CDP, Cumberland County	3 867	11.4	1 697	11.4
Scarborough town, Cumberland County	16 970	11.1	7 233	11.1
Searsmont town, Waldo County	1 174	42.6	617	44.7
Searsport CDP, Waldo County	1 102	20.2	625	23.5
Searsport town, Waldo County	2 641	21.8	1 370	23.8
Sebago town, Cumberland County	1 433	40.3	1 240	45.6
Sebec town, Piscataquis County	612	43.8	361	43.2
Seboeis plantation, Penobscot County	41	46.3	58	48.3
Seboomook Lake UT, Somerset County	45	15.6	368	44.0
Sedgwick town, Hancock County	1 102	44.6	671	48.1
Shapleigh town, York County	2 326	22.0	1 813	23.7
Sherman town, Aroostook County	937	48.2	449	48.1
Shirley town, Piscataquis County	183	48.1	189	48.1
Sidney town, Kennebec County	3 514	24.8	1 518	23.8
Skowhegan CDP, Somerset County	6 696	16.0	3 193	16.0
Skowhegan town, Somerset County	8 824	16.1	4 165	16.3
Smithfield town, Somerset County	930	47.2	608	49.3
Smyrna town, Aroostook County	415	51.3	184	51.6
Solon town, Somerset County	940	48.9	581	49.9
Somerville town, Lincoln County	509	48.3	286	49.0
Sorrento town, Hancock County	290	45.5	282	49.3
South Aroostook UT, Aroostook County	486	43.2	471	45.0
South Berwick town, York County	6 671	10.9	2 488	11.3
South Bristol town, Lincoln County	897	50.8	932	48.6
Southeast Piscataquis UT, Piscataquis County	254	41.3	317	42.0
South Eliot CDP, York County	3 445	11.5	1 455	11.6
South Franklin UT, Franklin County	70	45.7	41	48.8
South Oxford UT, Oxford County	515	46.8	463	48.2
South Paris CDP, Oxford County	2 237	15.9	1 052	16.1
Southport town, Lincoln County	684	47.8	912	47.8
South Portland city, Cumberland County	23 324	13.9	10 349	14.0
South Sanford CDP, York County	4 173	14.6	1 851	14.6

Table 66. **Percent of Population and Housing Units in Sample: 2000**—Con.

[Data based on a sample (except Tables 65-68). For information on confidentiality protection, coverage, sampling error, and nonsampling error, see Appendix G.
For location of definitions, see "How to Use This Census Report"]

State County Place and County Subdivision	Population		Housing units	
	100-percent count	Percent in sample	100-percent count	Percent in sample
PLACE AND COUNTY SUBDIVISION—Con.				
South Thomaston town, Knox County	1 416	47.1	804	45.8
Southwest Harbor town, Hancock County	1 966	22.9	1 288	23.8
Springfield town, Penobscot County	379	48.5	196	48.0
Springvale CDP, York County	3 488	14.8	1 501	15.6
Square Lake UT, Aroostook County	615	48.8	1 086	43.0
Stacyville town, Penobscot County	405	39.8	226	38.5
Standish town, Cumberland County	9 285	11.5	3 987	11.4
Starks town, Somerset County	578	43.1	321	44.5
Stetson town, Penobscot County	981	47.5	513	48.1
Steuben town, Washington County	1 126	43.0	775	45.2
Stockholm town, Aroostook County	271	47.2	140	46.4
Stockton Springs town, Waldo County	1 481	48.7	750	47.9
Stoneham town, Oxford County	255	47.1	351	47.9
Stonington town, Hancock County	1 152	46.3	909	48.3
Stow town, Oxford County	288	37.5	181	43.6
Strong town, Franklin County	1 259	46.6	614	48.9
Sullivan town, Hancock County	1 185	47.0	709	47.5
Sumner town, Oxford County	854	44.1	488	44.9
Surry town, Hancock County	1 361	44.2	913	46.1
Swans Island town, Hancock County	327	50.5	421	47.7
Swanville town, Waldo County	1 357	45.5	730	46.0
Sweden town, Oxford County	324	47.8	266	45.9
Talmadge town, Washington County	70	37.1	60	40.0
Temple town, Franklin County	572	44.9	316	47.2
The Forks plantation, Somerset County	35	65.7	383	34.7
Thomaston CDP, Knox County	2 714	24.8	1 100	26.7
Thomaston town, Knox County	3 748	24.4	1 535	25.9
Thorndike town, Waldo County	712	51.5	337	49.0
Topsfield town, Washington County	225	41.8	175	46.3
Topsham CDP, Sagadahoc County	6 271	11.9	2 486	11.4
Topsham town, Sagadahoc County	9 100	11.9	3 573	11.5
Tremont town, Hancock County	1 529	47.0	1 075	47.6
Trenton town, Hancock County	1 370	44.5	816	47.1
Troy town, Waldo County	963	42.3	420	45.2
Turner town, Androscoggin County	4 972	15.1	1 977	16.0
Twombly UT, Penobscot County	2	-	11	27.3
Union town, Knox County	2 209	47.3	1 052	47.1
Unity UT, Kennebec County	31	64.5	20	45.0
Unity CDP, Waldo County	486	43.4	319	43.3
Unity town, Waldo County	1 889	39.2	926	45.1
Upton town, Oxford County	62	41.9	173	44.5
Van Buren CDP, Aroostook County	2 369	22.4	1 119	24.3
Van Buren town, Aroostook County	2 631	23.3	1 232	24.7
Vanceboro town, Washington County	147	45.6	159	48.4
Vassalboro town, Kennebec County	4 047	16.6	1 838	16.1
Veazie town, Penobscot County	1 744	48.2	767	46.9
Verona town, Hancock County	533	46.5	262	48.1
Vienna town, Kennebec County	527	49.0	367	48.5
Vinalhaven town, Knox County	1 235	45.0	1 228	36.2
Wade town, Aroostook County	250	42.4	118	44.1
Waite town, Washington County	105	48.6	84	51.2
Waldo town, Waldo County	733	46.8	313	45.7
Waldoboro CDP, Lincoln County	1 291	15.1	674	16.5
Waldoboro town, Lincoln County	4 916	16.7	2 360	17.0
Wales town, Androscoggin County	1 322	46.4	530	45.8

State County Place and County Subdivision	Population		Housing units	
	100-percent count	Percent in sample	100-percent count	Percent in sample
PLACE AND COUNTY SUBDIVISION—Con.				
Wallagrass town, Aroostook County	561	46.2	308	47.7
Waltham town, Hancock County	306	43.8	176	43.8
Warren town, Knox County	3 794	13.9	1 534	13.4
Washburn town, Aroostook County	1 627	49.3	766	49.7
Washington town, Knox County	1 345	50.1	694	49.3
Waterboro town, York County	6 214	14.4	2 828	15.6
Waterford town, Oxford County	1 455	49.3	895	47.5
Waterville city, Kennebec County	15 605	12.5	6 819	11.9
Wayne town, Kennebec County	1 112	47.3	753	46.7
Webster plantation, Penobscot County	82	42.7	41	48.8
Weld town, Franklin County	402	44.0	691	48.2
Wellington town, Piscataquis County	258	43.0	213	47.9
Wells town, York County	9 400	11.9	7 794	11.9
Wesley town, Washington County	114	36.0	150	42.7
West Bath town, Sagadahoc County	1 798	44.0	983	45.8
Westbrook city, Cumberland County	16 142	13.5	7 089	13.4
West Central Franklin UT, Franklin County	-	(X)	29	51.7
Westfield town, Aroostook County	559	45.4	237	45.6
West Forks plantation, Somerset County	47	48.9	96	50.0
West Gardiner town, Kennebec County	2 902	22.6	1 308	23.9
West Kennebunk CDP, York County	809	13.7	332	13.0
Westmanland town, Aroostook County	71	46.5	123	45.5
Weston town, Aroostook County	203	48.3	311	41.5
West Paris town, Oxford County	1 722	41.6	720	45.7
Westport town, Lincoln County	745	49.9	510	49.8
Whitefield town, Lincoln County	2 273	22.0	954	23.5
Whiting town, Washington County	430	39.5	342	44.7
Whitney UT, Penobscot County	-	(X)	28	53.6
Whitneyville town, Washington County	262	42.7	139	47.5
Willimantic town, Piscataquis County	135	43.0	225	39.6
Wilton CDP, Franklin County	2 290	14.7	1 078	15.7
Wilton town, Franklin County	4 123	16.5	1 882	16.8
Windham town, Cumberland County	14 904	12.4	6 088	12.5
Windsor town, Kennebec County	2 204	23.3	952	24.3
Winn town, Penobscot County	420	47.4	193	46.6
Winslow CDP, Kennebec County	7 743	12.7	3 591	12.2
Winslow town, Kennebec County	7 743	12.7	3 591	12.2
Winter Harbor town, Hancock County	988	35.1	558	42.1
Winterport CDP, Waldo County	1 307	15.8	579	15.9
Winterport town, Waldo County	3 602	15.4	1 461	16.0
Winterville plantation, Aroostook County	196	43.4	261	49.8
Winthrop CDP, Kennebec County	2 893	12.5	1 344	11.8
Winthrop town, Kennebec County	6 232	12.2	3 053	12.1
Wiscasset CDP, Lincoln County	1 203	11.9	603	12.4
Wiscasset town, Lincoln County	3 603	12.9	1 612	13.0
Woodland town, Aroostook County	1 403	48.9	577	48.9
Woodland CDP, Washington County	1 044	48.3	553	45.4
Woodstock town, Oxford County	1 307	47.4	842	46.8
Woodville town, Penobscot County	286	46.5	125	49.6
Woolwich town, Sagadahoc County	2 810	23.1	1 210	23.6
Wyman UT, Franklin County	70	38.6	160	48.1
Yarmouth CDP, Cumberland County	3 560	11.9	1 433	12.0
Yarmouth town, Cumberland County	8 360	13.0	3 704	12.7
York town, York County	12 854	11.1	8 053	11.8
York Harbor CDP, York County	3 321	11.7	1 601	11.6

Table 67. **Percent of Population and Housing Units in Sample: 2000**

[Data based on a sample (except Tables 65-68). For information on confidentiality protection, coverage, sampling error, and nonsampling error, see Appendix G. For location of definitions, see "How to Use This Census Report"]

American Indian Area County	Population		Housing units	
	100-percent count	Percent in sample	100-percent count	Percent in sample
AMERICAN INDIAN RESERVATION AND OFF-RESERVATION TRUST LAND — FEDERAL				
All areas	2 036	43.0	1 023	45.5
Houlton Maliseet Trust Land, ME	136	20.6	54	20.4
Aroostook County (part)	136	20.6	54	20.4
Indian Township Reservation, ME	676	43.9	261	45.2
Washington County (part)	676	43.9	261	45.2
Passamaquoddy Trust Land, ME	-	(X)	88	47.7
Franklin County (part)	-	(X)	12	50.0
Hancock County (part)	-	(X)	9	55.6
Penobscot County (part)	-	(X)	23	47.8
Somerset County (part)	-	(X)	16	43.8
Washington County (part)	-	(X)	28	46.4
Penobscot Reservation and Off-Reservation Trust Land, ME	584	40.9	364	45.6
Penobscot Reservation	562	41.3	263	44.9
Aroostook County (part)	-	(X)	-	(X)
Penobscot County (part)	562	41.3	263	44.9
Penobscot Off-Reservation Trust Land	22	31.8	101	47.5
Franklin County (part)	7	28.6	74	48.6
Penobscot County (part)	5	-	23	39.1
Piscataquis County (part)	10	50.0	4	75.0
Pleasant Point Reservation, ME	640	48.6	256	50.0
Washington County (part)	640	48.6	256	50.0
TRIBAL DESIGNATED STATISTICAL AREA				
All areas	9 756	16.6	4 888	16.4
Aroostook Band of Micmac TDSA, ME	9 756	16.6	4 888	16.4
Aroostook County (part)	9 756	16.6	4 888	16.4

Table 68. **Percent of Population and Housing Units in Sample: 2000**

[The above table was omitted because there were no qualifying areas.]

Appendixes

Several appendixes traditionally found in printed reports are now available in a separate volume. See PHC-2-A, *Summary Social, Economic, and Housing Characteristics, Selected Appendixes*, in print or on the Internet at http://www.census.gov/prod/cen2000/phc-2-a.pdf for the following:

Appendix A. Geographic Terms and Concepts
Appendix B. Definitions of Subject Characteristics
Appendix C. Data Collection and Processing Procedures
Appendix D. Questionnaire
Appendix E. Data Products and User Assistance
Appendix H. Acknowledgments

This Appendix section contains:

Appendix F. Maps
Appendix G. Accuracy of the Data

Appendix F.
Maps

Counties

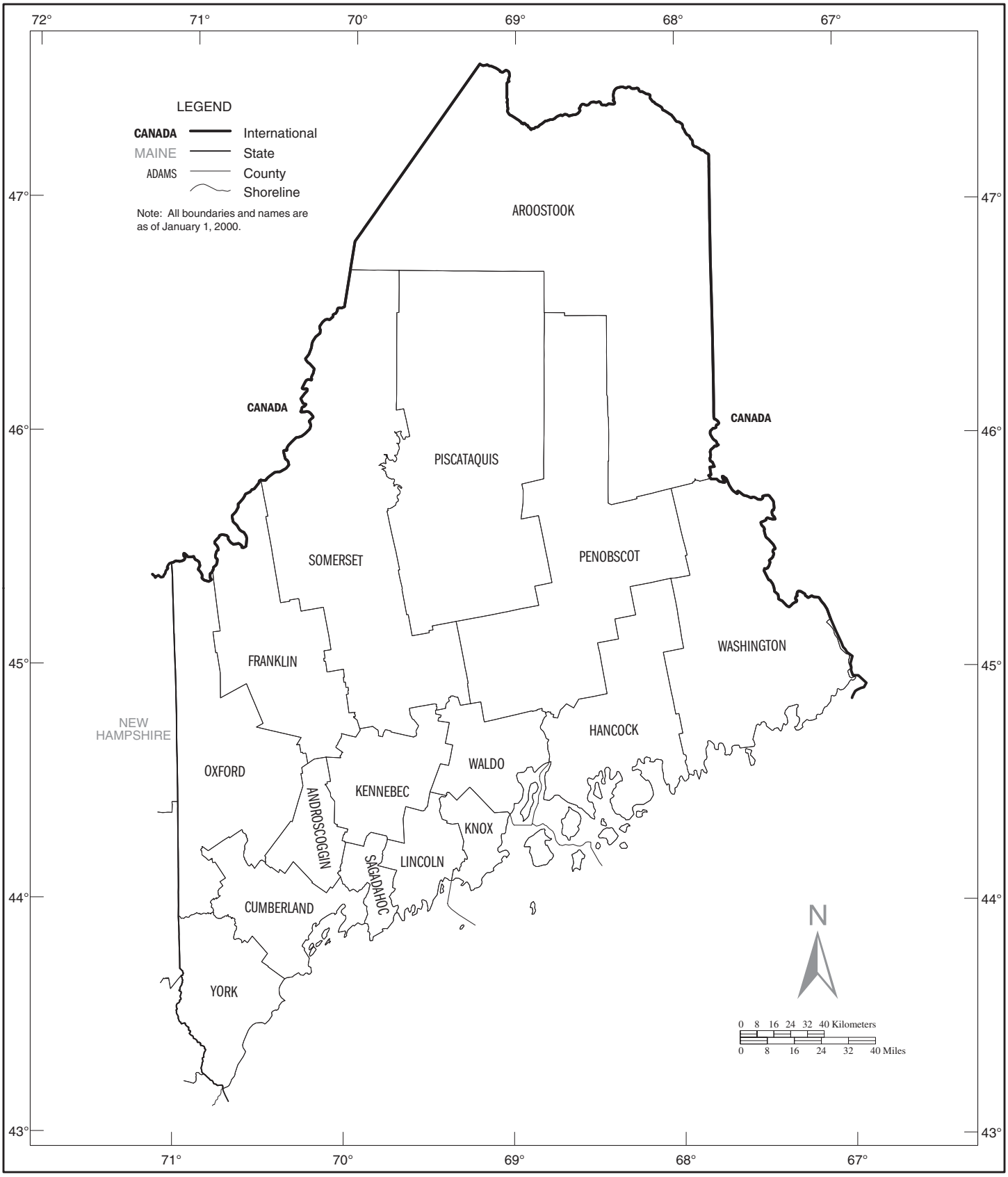

County Subdivision Outline Map Legend and County Location Index

Map Legend

		International
	CAMPO	American Indian Reservation (Federal)[1]
	ZIA	Off-Reservation Trust Land
	Tetlin	Tribal Designated Statistical Areas
		State
	ERIE	County
	YORK	County Subdivision[1,2]
	ROME	Incorporated Place[2]
	Zena	Census Designated Place[2]
	Lake Erie	Large River, Lake, Water Body, or Shoreline

A fishhook joins contiguous and/or discontiguous parts of the same geographic entity

[1] A '°' following a American Indian area name indicates that the American Indian area is not part of any legal county subdivision and thus serves as the statistical equivalent of a legal county subdivision. The county subdivision name is shown only if different than the name of the American Indian area.

[2] A '*' following a place name indicates that the place is coextensive with a separate county subdivision. The county subdivision name is shown only if different than the name of the place. A '°' following a place name indicates that the place is an independent place or independent city. An independent place is not part of any legal county subdivision and thus serves as the statistical equivalent of a legal county subdivision. An independent city is not part of any county or legal county subdivision and thus serves as both the statistical equivalent of a county and a legal county subdivision. The name for the county subdivision is always the same as that of the place and never shown separately on the map.

Note: All legal boundaries and names are as of January 1, 2000. Where international, state, county, and/or county subdivision boundaries coincide, the map shows the boundary symbol for the highest level of these geographic entities. The county boundary is always shown. Where a county subdivision boundary coincides with a place boundary, the map does not show the place boundary symbol. Any geographic entity name may include '(pt.)' if some portion of the entity extends beyond the limits of the map area displayed on the page, or if multiple discontiguous pieces of the entity have been discretely labeled on the page. A geographic entity name may include '(pts.)' if many discontiguous pieces exist for that entity that cannot be discretely labeled. The boundaries shown on this map are for Census Bureau statistical data collection and tabulation purposes only; their depiction and designation for statistical purposes does not constitute a determination of jurisdictional authority or rights of ownership or entitlement.

Map Sections

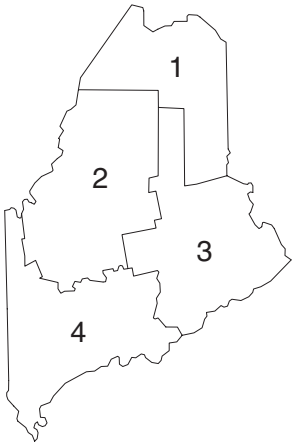

County Location Index

This list presents the reference coordinates for each county on the county subdivision outline map. Map section numbers refer to the county subdivision outline maps only.

COUNTY	MAP SEC	MAP REF
Androscoggin	4	MQ-BD
Aroostook	1	NA-AO
Cumberland	4	MQ-BF
Franklin	2	MP-AY
Hancock	3	NB-BA
Kennebec	4	MT-BB
Knox	4	MX-BD
Lincoln	4	MU-BE
Oxford	4	MN-BB
Penobscot	3	NA-AV
Piscataquis	2	MW-AS
Sagadahoc	4	MS-BE
Somerset	2	MS-AU
Waldo	4	MX-BB
Washington	3	NG-AY
York	4	MN-BH

American Indian Areas, Counties, County Subdivisions, and Places – Section 1

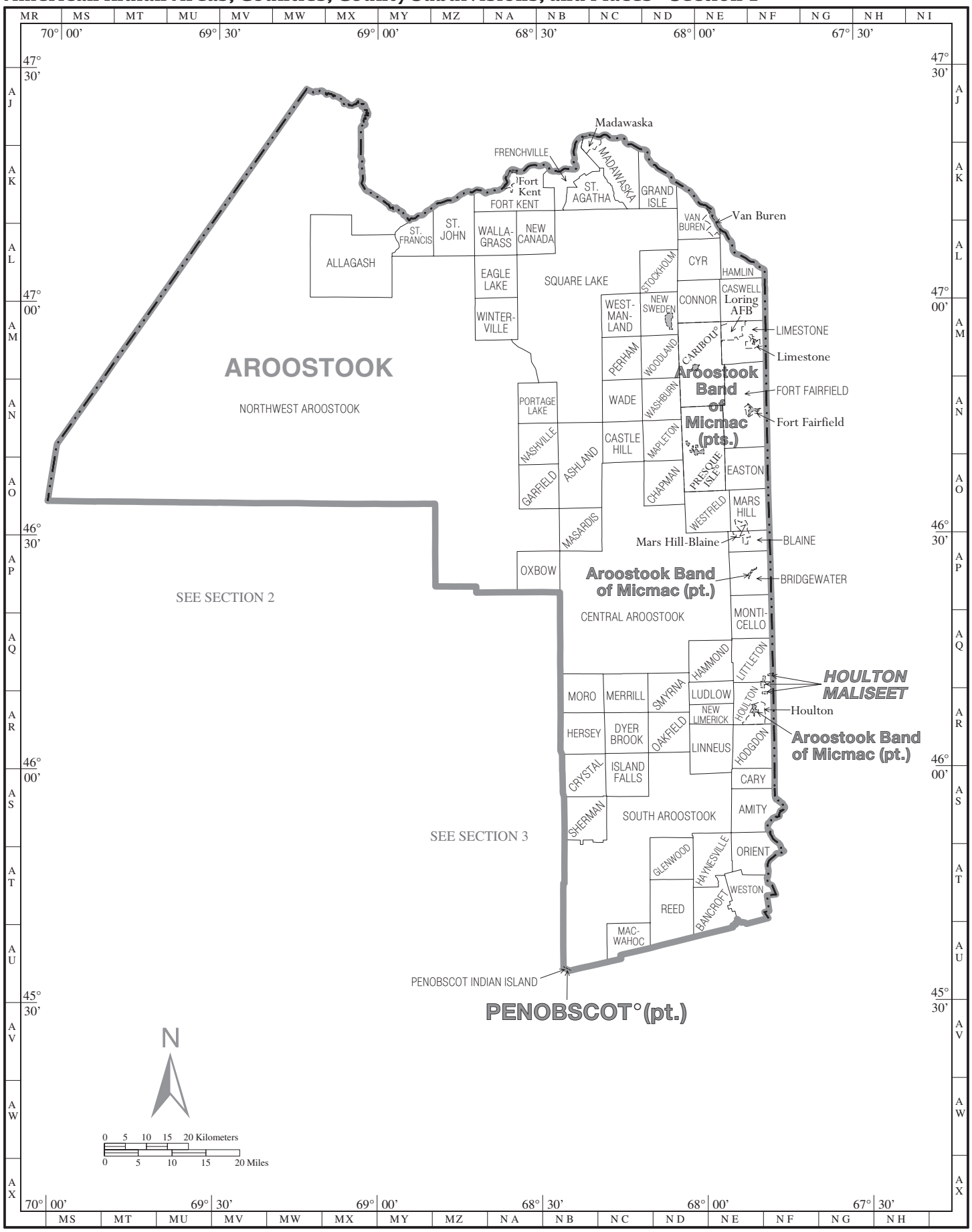

American Indian Areas, Counties, County Subdivisions, and Places – Section 2

U.S. Census Bureau, Census 2000

American Indian Areas, Counties, County Subdivisions, and Places – Section 3

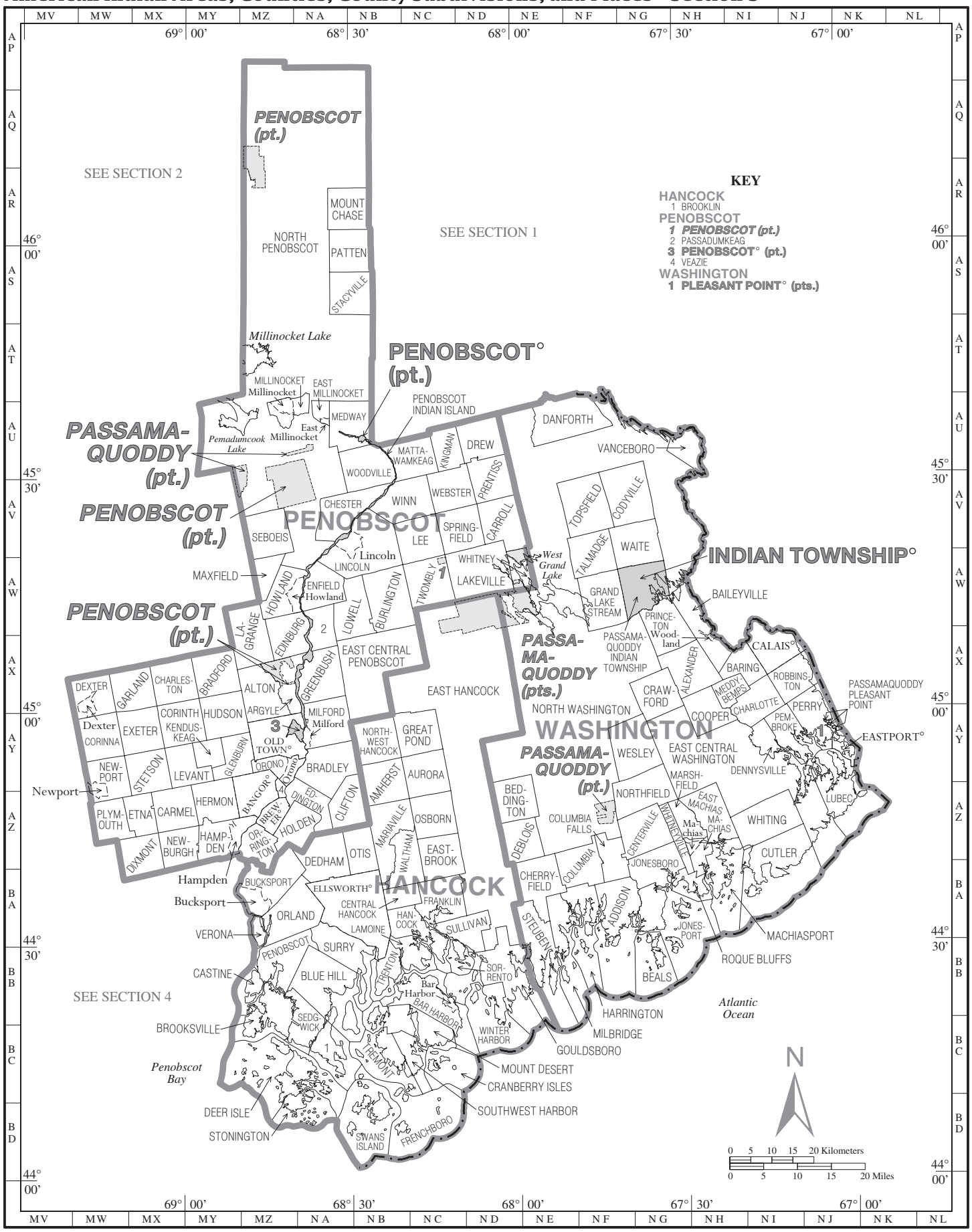

U.S. Census Bureau, Census 2000

American Indian Areas, Counties, County Subdivisions, and Places – Section 4

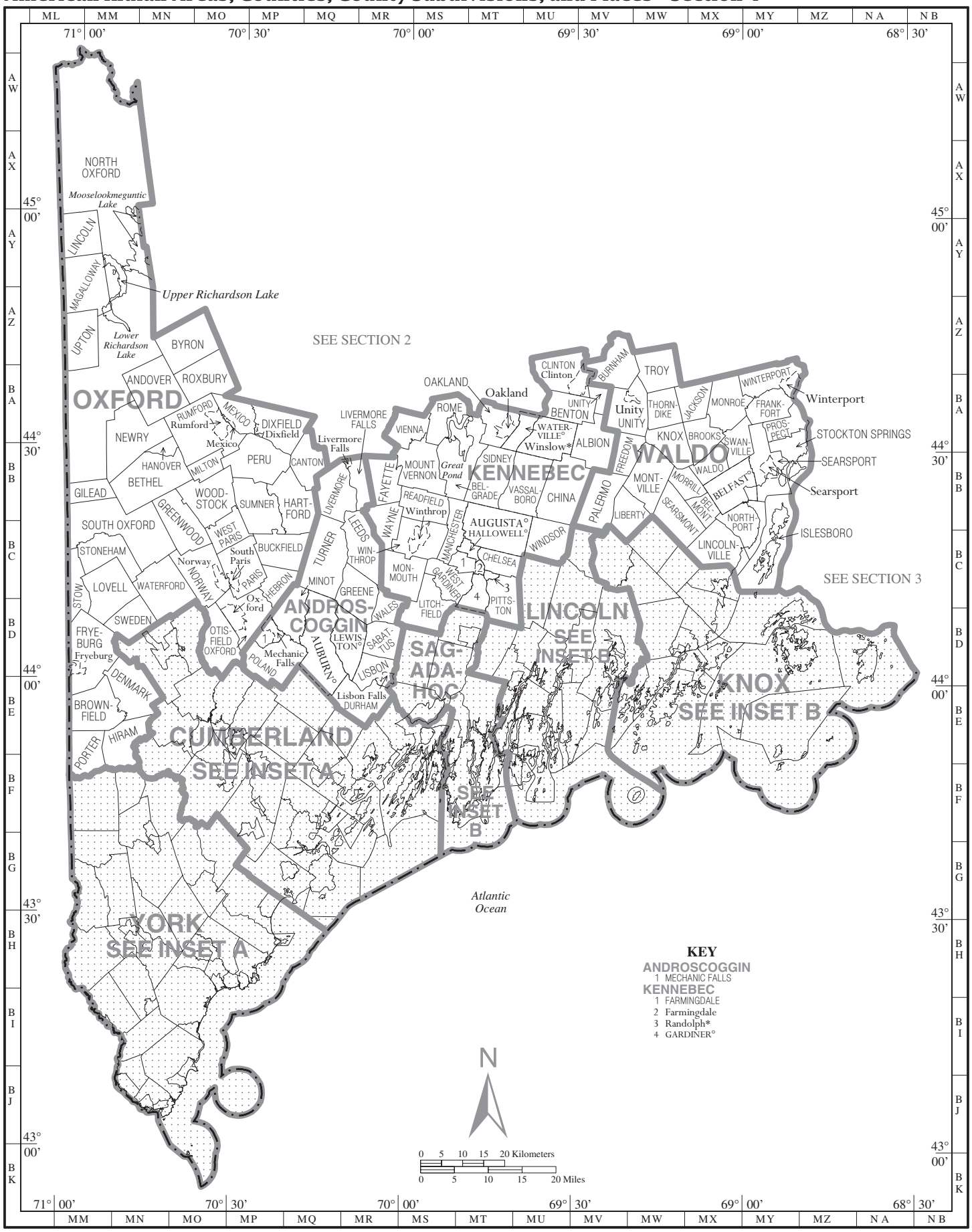

U.S. Census Bureau, Census 2000

American Indian Areas, Counties, County Subdivisions, and Places – Inset A

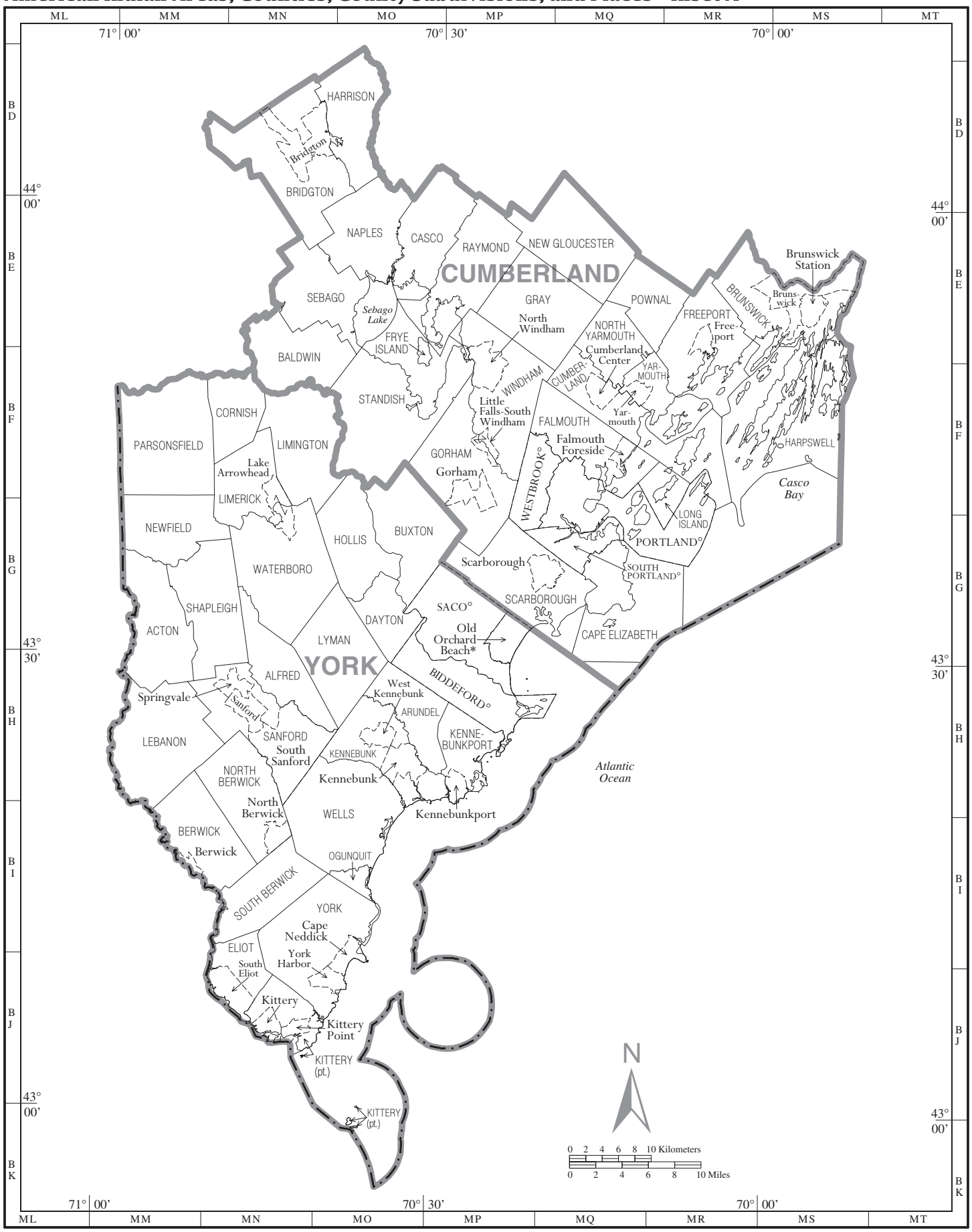

American Indian Areas, Counties, County Subdivisions, and Places – Inset B

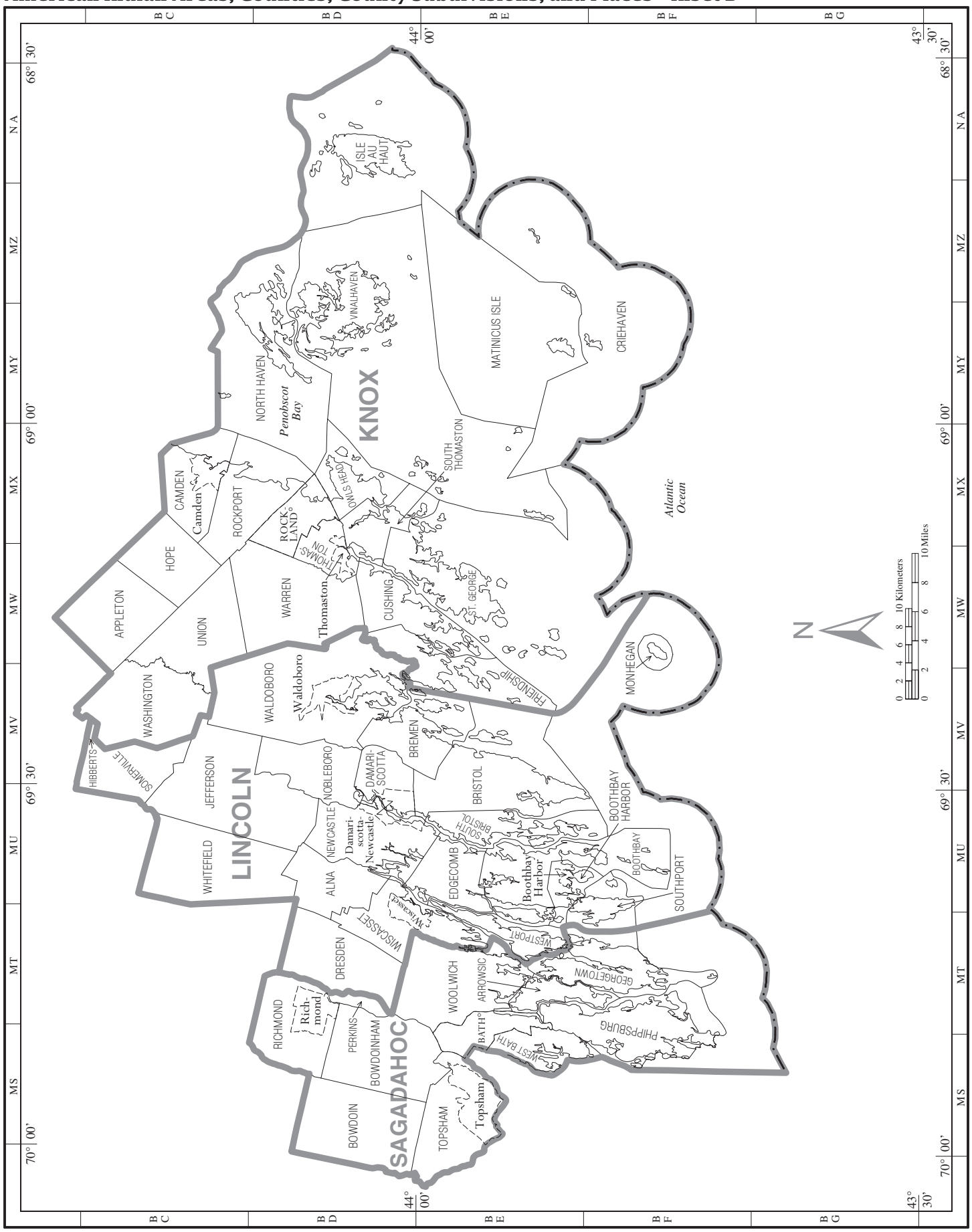

U.S. Census Bureau, Census 2000

Appendix G.
Accuracy of the Data

INTRODUCTION

The data contained in this product are based on the Census 2000 sample. The data are estimates of the actual figures that would have been obtained from a complete count. Estimates derived from a sample are expected to be different from the 100-percent figures because they are subject to sampling and nonsampling errors. Sampling error in data arises from the selection of people and housing units included in the sample. Nonsampling error affects both sample and 100-percent data and is introduced as a result of errors that may occur during the data collection and processing phases of the census. This chapter provides a detailed discussion of both types of errors and a description of the estimation procedures.

MASTER ADDRESS FILE DEVELOPMENT

The majority of addresses in the country are in what is known for census purposes as Mailout/Mailback areas, which generally consist of city-style addresses. The original source of addresses on the Master Address File (MAF) for the Mailout/Mailback areas was the 1990 Census Address Control File (ACF). The first update to the ACF addresses is a United States Postal Service (USPS) Delivery Sequence File (DSF) of addresses. The November 1997, September 1998, November 1999, and April 2000 DSFs were incorporated into the MAF.

Until shortly before the census, the ACF addresses and the November 1997 and September 1998 residential DSF addresses constituted the MAF. These addresses were tested against Census Bureau geographic information to determine their location at the census block level. The geographic information is maintained in the Census Bureau's Topologically Integrated Geographic Encoding Referencing (TIGER) system. When an address on the MAF can be uniquely matched to the address range in TIGER for a street segment that forms one of the boundaries of a particular block, the address is said to be *geocoded* to that block. Valid and geocoded addresses appeared on each address list used for a field operation.

The Block Canvass operation was the next major address list operation in the Mailout/Mailback areas for Census 2000. Between January and May 1999, there was a 100-percent canvass of every block in these areas. Every geocoded address was printed in a block-by-block address register. Block Canvassing listers identified each address as one of the following: a verified housing unit; a unit with corrections to the street name or directional; a delete; a duplicate, implying the unit exists elsewhere on the list with a different, unmatchable designation, such as a different street name or building name; uninhabitable; or nonresidential. Also, units that were deleted from one block and matched an added unit in another block were called a move.

A cooperative address list check with local governmental units throughout the country, called Local Update of Census Addresses (LUCA) 98, occurred in approximately the same time frame as Block Canvassing. In LUCA 98, the participating governmental units received an address list and were asked for input mostly on added units but also on deleted units and corrected street names or directionals. The outcome of this operation was similar to that of Block Canvassing; units were added to and deleted from blocks, and address corrections were made.

The Decennial Master Address File (DMAF), created in July 1999, was the file used for the main printing of the Census 2000 questionnaires. In Mailout/Mailback areas, the operations that had yielded housing units and their status before this initial printing stage were the ACF, the November 1997 DSF, the September 1998 DSF, LUCA 98, and Block Canvassing.

Updates to the DMAF followed the creation of the initial DMAF. Addresses were added by the November 1999, February 2000, and April 2000 DSFs. The LUCA 98 field verification and appeal processes were address update operations that occurred subsequent to the creation of the initial

DMAF. Units receiving a conflicting status from Block Canvassing and the LUCA 98 operation were sent for field verification by the Census Bureau; the results of the field verification were sent to the governmental units. The governmental unit could appeal the Census Bureau's findings for particular units at this stage. At an appeal, the Census Bureau and the governmental unit submit their evidence of the status of a housing unit for independent review. The Census Address List Appeals Office, a temporary Federal office established outside the Department of Commerce, administered the appeal process. The Director of the Appeals Office (or their designee) was responsible for issuing a written determination that was considered final. Both the field verification and the appeal process had the potential to change the status of a housing unit.

The New Construction operation was another cooperative effort with participating governmental units that added addresses before Census Day. This was a final operation in Mailout/Mailback areas that used governmental units' local knowledge to identify new housing units in February and March of 2000.

After Mailout/Mailback, the second most common method of questionnaire delivery was Update/Leave. Rather than obtaining addresses from the ACF and DSF, the address list for Update/Leave areas was constructed during a Census Bureau field operation called Address Listing. This was due to the fact that addresses in Update/Leave areas were primarily noncity-style. Census employees were sent to the field with maps of their assignment areas and were instructed to record the city-style address, noncity-style address or location description, or possibly some combination of the above, for every housing unit. In addition, the location of the unit was noted on the census map with what is known as a *map spot*. This operation took place in the fall of 1998.

After processing the Address Listing data, the Census Bureau could tabulate the number of housing units in each block. Because the housing units in these areas may have nonstandard mailing addresses and may be recorded in census files solely with a location description, the governmental units participating in the local review operation in these areas were sent lists of housing unit counts by block. This operation was called LUCA 99. When a LUCA 99 participant disagreed with a Census block count, the contested block was sent out for LUCA 99 recanvassing. Census employees were redeployed to make updates to the address list. In addition, there was a LUCA 99 appeal process for settling housing unit status discrepancies that could potentially add units to the address list. The LUCA 99 recanvassing and LUCA 99 appeal process took place at various times during the DMAF updating process. Although most of the LUCA 99 entities had their recanvassing results processed before creation of the initial DMAF, many did not. There were DMAF updates designed specifically for obtaining late recanvassing and appeal results. These updates to the census files occurred in time for USPS delivery of a questionnaire.

The last address list-building operation in the Update/Leave areas was the Update/Leave operation itself. This operation was responsible for having a census questionnaire hand-delivered at every housing unit. The MAF and the maps were updated during this process.

In the most remote regions of the country, housing units were listed at the same time people within them were enumerated for Census 2000. These operations, called List/Enumerate and Remote Alaska enumeration, were the only source of addresses in these regions. All housing units were map spotted at the time of enumeration.

In some other regions of the country where an address list had already been created, the Census Bureau determined that direct enumeration of the population would be more successful than mailback of the forms. This operation was called Update/Enumerate. There were two types of Update/Enumerate areas – urban areas that were formerly Mailout/Mailback and rural areas that were formerly Update/Leave. The urban areas had passed through all the Mailout/Mailback operations up through the point of the creation of the initial DMAF, and the rural areas had passed through Address Listing, and sometimes LUCA 99, by the time of the creation of the initial DMAF. Because of these distinct paths, it was necessary to distinguish between the urban and rural Update/Enumerate areas.

Urban Update/Leave is another special enumeration that took place in areas where mail delivery was considered to be problematic. The addresses had passed through all the operations of the

Mailout/Mailback areas up through the creation of the initial DMAF, but enumerators visited the area during the census. As a result, additions, deletions and corrections to the address list were made.

People who do not receive a questionnaire at their house could submit a Be Counted Form, or they could call Telephone Questionnaire Assistance and have their information collected over the telephone. Addresses from these operations that did not match those already on the DMAF and that were geocoded to a census collection block in an area where census enumeration did not take place were visited in a Field Verification operation to determine if they existed. Verified addresses were added to the address list.

Follow-up operations provided additional information about housing units listed on the DMAF. In Nonresponse Followup (NRFU), enumerators followed up on units that had not returned a preaddressed census form. These units could be enumerated, deemed vacant, or possibly deleted. At the same time, units that did not appear on the address list could be added and enumerated concurrently. Coverage Improvement Follow Up was designated for enumeration at addresses added by New Construction and the later Delivery Sequence Files, as well as a second check on NRFU vacant and deleted units. Adds were also possible. These operations occurred in the Mailout/Mailback, Update/Leave, and Urban Update/Leave areas.

SERVICE-BASED ENUMERATION

Service Based Enumeration was designed to account for people without a usual residence who use service facilities (i.e., shelters, soup kitchens and mobile food vans). Only people using the service facility on the interview day were enumerated. In addition, people enumerated in Targeted Non-Shelter Outdoor Locations (TNSOLS) and people without a usual residence that filed Be Counted Forms (BCF) augmented the count. **This component of the enumeration should *not* be interpreted as a complete count of the population without a usual residence.**

SAMPLE DESIGN

Every person and housing unit in the United States was asked basic demographic and housing questions (for example, race, age, and relationship to householder). A sample of these people and housing units was asked more detailed questions about items, such as income, occupation, and housing costs. The sampling unit for Census 2000 was the housing unit, including all occupants. There were four different housing unit sampling rates: 1-in-8, 1-in-6, 1-in-4, and 1-in-2 (designed for an overall average of about 1-in-6). The Census Bureau assigned these varying rates based on precensus occupied housing unit estimates of various geographic and statistical entities, such as incorporated places and interim census tracts. For people living in group quarters or enumerated at long form eligible service sites (shelters and soup kitchens), the sampling unit was the person and the sampling rate was 1-in-6.

The sample designation method for housing units depended on the data collection procedures. Approximately 95 percent of the population was enumerated by the mailback procedure. In these areas, the Census Bureau used the Decennial Master Address File (DMAF) to select electronically a probability sample. The questionnaires were either mailed or hand-delivered to selected addresses with instructions to complete and mail back the form.

The housing unit sampling rate varied by census block. Long Form Sampling Entities (LFSEs) were used to determine sampling rates in Census 2000 similarly to the way governmental units were used in the 1990 census sample design. LFSEs were:

- Counties and county equivalents (such as parishes in Louisiana).
- Cities.
- Incorporated places (including consolidated cities).
- Census designated places in Hawaii only.

- Minor civil divisions in certain states only (Connecticut, Maine, Massachusetts, Michigan, Minnesota, New Hampshire, New Jersey, New York, Pennsylvania, Rhode Island, Vermont, and Wisconsin).
- School districts (based on the 1995-1996 school year).
- American Indian reservations.
- Tribal jurisdiction statistical areas (replaced for Census 2000 by entities called Oklahoma Tribal Statistical Areas).
- Alaska Native village statistical areas.

Size estimates for LFSEs were based on housing unit counts from the DMAF and occupancy rates from the 1990 census. If the smallest LFSE that included all or any part of a block had an estimated housing unit count of less than 800, the housing units in the block were sampled at a 1-in-2 rate. If the smallest LFSE that included all or any part of a block had an estimated housing unit count of 800 or more but less than 1,200, housing units in the block were sampled at a 1-in-4 rate. If a block was not in either of the two previous sampling rate categories, and was part of an interim census tract with 2,000 or more estimated housing units, the housing units in the block were sampled at a 1-in-8 rate. Housing units in all remaining blocks (those not assigned to 1-in-2, 1-in-4, or 1-in-8 rates) were sampled at a 1-in-6 rate.

In List/Enumerate areas (accounting for less than 0.5 percent of the housing units), each enumerator was given a blank address register with designated sample lines. Beginning about Census Day, the enumerator systematically canvassed an Assignment Area (AA) and listed all housing units in the address register in the order they were encountered. Completed questionnaires, including sample information for any housing unit listed on a designated sample line, were collected. If an AA contained any blocks that would qualify as above for a 1-in-2 or 1-in-4 rate, all households in the AA were sampled at 1-in-2. Housing units in all other AAs were sampled at 1-in-6.

Housing units in American Indian reservations, tribal jurisdiction statistical areas (replaced for Census 2000 by entities called Oklahoma Tribal Statistical Areas), and Alaska Native villages were sampled according to the same criteria as other LFSEs, except the sampling rates were based on the size of the American Indian and Alaska Native population in those areas as measured in the 1990 census. Trust lands were sampled at the highest rate of any part of their associated American Indian reservations. If the associated American Indian reservation was entirely outside the state containing the trust land, then the trust land was sampled at a 1-in-2 rate. All Remote Alaska assignment areas were sampled at a rate of 1-in-2. Housing units in Puerto Rico were sampled at a constant 1-in-6 rate in all blocks.

Variable sampling rates provide relatively more reliable estimates for small areas and decrease respondent burden in more densely populated areas while maintaining data reliability. When all sampling rates were taken into account across the Nation, approximately 1 out of every 6 housing units was included in the Census 2000 sample.

CONFIDENTIALITY OF THE DATA

The Census Bureau has modified or suppressed some data in this data release to protect confidentiality. Title 13 United States Code, Section 9, prohibits the Census Bureau from publishing results in which an individual can be identified. The Census Bureau's internal Disclosure Review Board sets the confidentiality rules for all data releases. A checklist approach is used to ensure that all potential risks to the confidentiality of the data are considered and addressed.

Title 13, United States Code. Title 13 of the United States Code authorizes the Census Bureau to conduct censuses and surveys. Section 9 of the same Title requires that any information collected from the public under the authority of Title 13 be maintained as confidential. Section 214 of Title 13 and Sections 3559 and 3571 of Title 18 of the United States Code provide for the imposition of penalties of up to 5 years in prison and up to $250,000 in fines for wrongful disclosure of confidential census information.

Disclosure limitation. Disclosure limitation is the process for protecting the confidentiality of data. A disclosure of data occurs when someone can use published statistical information to identify an individual who provided information under a pledge of confidentiality. Using disclosure limitation procedures, the Census Bureau modifies or removes the characteristics that put confidential information at risk for disclosure. Although it may appear that a table shows information about a specific individual, the Census Bureau has taken steps to disguise the original data while making sure the results are still useful. The techniques used by the Census Bureau to protect confidentiality in tabulations vary, depending on the type of data.

Data swapping. Data swapping is a method of disclosure limitation designed to protect confidentiality in tables of frequency data (the number or percentage of the population with certain characteristics). Data swapping is done by editing the source data or exchanging records for a sample of cases when creating a table. A sample of households is selected and matched on a set of selected key variables with households in neighboring geographic areas that have similar characteristics (such as the same number of adults and the same number of children). Because the swap often occurs within a neighboring area, there is no effect on the marginal totals for the area or for totals that include data from multiple areas. Because of data swapping, users should not assume that tables with cells having a value of 1 or 2 reveal information about specific individuals. Data swapping procedures were first used in the 1990 census and were also used for Census 2000.

ERRORS IN THE DATA

Statistics in this data product are based on a sample. Therefore, they may differ somewhat from 100-percent figures that would have been obtained if all housing units, people within those housing units, and people living in group quarters had been enumerated using the same questionnaires, instructions, enumerators, and so forth. The sample estimate also would differ from other samples of housing units, people within those housing units, and people living in group quarters. The deviation of a sample estimate from the average of all possible samples is called the *sampling error*. The *standard error* of a sample estimate is a measure of the variation among the estimates from all possible samples. Thus, it measures the precision with which an estimate from a particular sample approximates the average result of all possible samples. The sample estimate and its estimated standard error permit the construction of interval estimates with prescribed confidence that the interval includes the average result of all possible samples. The method of calculating standard errors and confidence intervals for the data in this product appears in the section called "Calculation of Standard Errors."

In addition to the variability that arises from the sampling procedures, both sample data and 100-percent data are subject to *nonsampling error*. Nonsampling error may be introduced during any of the various complex operations used to collect and process census data. For example, operations such as editing, reviewing, or handling questionnaires may introduce error into the data. A detailed discussion of the sources of nonsampling error is given in the section on "Nonsampling Error" in this chapter.

Nonsampling error may affect the data in two ways: errors that are introduced randomly will increase the variability of the data and, therefore, should be reflected in the standard error; errors that tend to be consistent in one direction will make both sample and 100-percent data biased in that direction. For example, if respondents consistently tend to underreport their incomes, then the resulting counts of households or families by income category will tend to be understated for the higher income categories and overstated for the lower income categories. Such biases are not reflected in the standard error.

Limitations of the Group Quarters Data

By definition, universes that include the total population include both the household population and the group quarters population. For example, the universe defined as the population 15 years and over includes all people 15 years and over in both households and group quarters.

In previous censuses and in Census 2000, allocation rates for demographic characteristics (such as age, sex, and race) of the group quarters population were similar to those for the total population. However, allocation rates for sample characteristics, such as school enrollment, educational attainment, income, and veteran status for the institutionalized and noninstitutionalized group quarters population have been substantially higher than those for the household population since at least the 1960 census. A review of the Census 2000 allocation rates for sample characteristics indicated that this trend continued.

Although allocation rates for sample characteristics are higher for the group quarters population, it is important to include the group quarters population in the total population universe. In most areas, the group quarters population represents a small proportion of the total population. As a result, the higher allocation rates associated with the group quarters population have minimal impact on the sample characteristics for the area of interest. In areas where the group quarters population represents a larger percentage of the total population, the Census Bureau cautions data users about the impact the higher allocation rates may have on the sample characteristics.

Calculation of Standard Errors

Totals and percentages. Tables A through C in this chapter contain the necessary information for calculating the standard errors of sample estimates in this data product. To calculate the standard error, it is necessary to know:

- The unadjusted standard error for the characteristic (given in Table A for estimated totals or Table B for estimated percentages) that would result under a simple random sample design of people, housing units, households, or families.
- The design factor for the particular characteristic estimated (given in Table C) based on the sample design and estimation techniques employed to produce long form data estimates.
- The number of people, housing units, households, or families in the publication area.
- The observed sampling rate.

The design factor is the ratio of the estimated standard error to the standard error of a simple random sample. The design factors reflect the effects of the actual sample design and the complex ratio estimation procedure used for Census 2000. Percent-in-sample values are provided in Summary File 3. The percent of the population in sample is given in P4, Percent of the Population in Sample. Percent-in-sample values for housing units are provided in H4, Percent of Housing Units in Sample by Occupancy Status. Thus, observed sampling rates for housing units are provided separately for occupied and vacant housing units. Data users should use information in H2, Unweighted Sample Housing Units by Occupancy Status, to determine the most prevalent type of housing unit in a specific geography (occupied or vacant), and use its corresponding percent-in-sample value from H4. As a convenience to data users, a percent-in-sample value for total housing units is available in the Census Bureau's PHC-2, *Summary Social, Economic, and Housing Characteristics* reports (see the Percent of Population and Housing Units in Sample tables). This percent-in-sample value combines occupied and vacant housing units to form a single percent-in-sample value for housing units.

Use the steps given below to calculate the standard error of an estimated total or percentage contained in this product. A percentage is defined here as a ratio of a numerator to a denominator where the numerator is a subset of the denominator. For example, the proportion of Black or African-American teachers is the ratio of Black or African-American teachers to all teachers.

1. Obtain the unadjusted standard error from Table A or B (or use the formula given below the table) for the estimated total or percentage, respectively.
2. Obtain the person or housing unit observed sampling rate (percent-in-sample) for the geographic area to which the estimate applies. Use the person observed sampling rate for population characteristics and the housing unit observed sampling rate for housing characteristics.

3. Use Table C to obtain the appropriate design factor, based on the characteristic (Employment status, School enrollment, etc.) and the range containing the percent-in-sample value defined in step 2. Multiply the unadjusted standard error by this design factor.

The unadjusted standard errors of zero estimates or of very small estimated totals or percentages will approach zero. This is also the case for very large percentages or estimated totals that are close to the size of the publication areas to which they correspond. Nevertheless, these estimated totals and percentages are still subject to sampling and nonsampling variability, and an estimated standard error of zero (or a very small standard error) is not appropriate. For estimated percentages that are less than 2 or greater than 98, use the unadjusted standard errors in Table B that appear in the "2 or 98" row. For an estimated total that is less than 50 or within 50 of the total size of the publication area, use an unadjusted standard error of 16.

Examples using Tables A and B are given in the section titled "Using Tables to Compute Standard Errors and Confidence Intervals."

Sums and differences. The standard errors estimated from Tables A and B are not directly applicable to sums of and differences between two sample estimates. To estimate the standard error of a sum or difference, the tables are to be used somewhat differently in the following three situations:

1. For the sum of or difference between a sample estimate and a 100-percent value, use the standard error of the sample estimate. The complete count value is not subject to sampling error.
2. For the sum of or difference between two sample estimates, the appropriate standard error is approximately the square root of the sum of the two individual standard errors squared; that is, for standard errors

   $SE(\hat{X})$ and $SE(\hat{Y})$ of estimates $\hat{X}$ and $\hat{Y}$, respectively:

   $$SE(\hat{X} + \hat{Y}) = SE(\hat{X} - \hat{Y}) = \sqrt{[SE(\hat{X})]^2 + [SE(\hat{Y})]^2}$$

   This method, however, will underestimate (overestimate) the standard error if the two items in a sum are highly positively (negatively) correlated or if the two items in a difference are highly negatively (positively) correlated. This method may also be used for the difference between (or sum of) sample estimates from two censuses or from a census sample and another survey. The standard error for estimates not based on the Census 2000 sample must be obtained from an appropriate source outside of this chapter.
3. For the differences between two estimates, one of which is a subclass of the other, use the tables directly where the calculated difference is the estimate of interest. For example, to determine the estimate of non-Black or African-American teachers, subtract the estimate of Black or African-American teachers from the estimate of total teachers. To determine the standard error of the estimate of non-Black or African-American teachers, apply the above formula directly.

Ratios. Frequently, the statistic of interest is the ratio of two variables, where the numerator is not a subset of the denominator. An example is the ratio of students to teachers in public elementary schools. (Note that this method cannot be used to compute a standard error for a sample mean.) The standard error of the ratio between two sample estimates is estimated as follows:

1. If the ratio is a proportion, then follow the procedure outlined for "Totals and percentages."
2. If the ratio is not a proportion, then approximate the standard error using the formula below.

$$SE\left(\frac{\hat{X}}{\hat{Y}}\right) = \left(\frac{\hat{X}}{\hat{Y}}\right)\sqrt{\frac{[SE(\hat{X})]^2}{\hat{X}^2} + \frac{[SE(\hat{Y})]^2}{\hat{Y}^2}}$$

Medians. The sampling variability of an estimated median depends on the form of the distribution and the size of its base. The reliability of an estimated median is approximated by constructing a confidence interval. Estimate the 68 percent confidence limits of a median based on sample data using the following procedure.

1. Obtain the appropriate (person or housing unit) observed sampling rate for the specific geographic area. Use this rate to locate the design factor for the characteristic of interest in Table C.

2. Obtain the frequency distribution for the selected variable. Cumulate these frequencies to yield the base.

3. Determine the standard error of the estimate of 50 percent from the distribution using the formula:

$$\text{SE(50 percent)} = \sqrt{\frac{5}{\text{base}} \times 50^2} \times \text{Design Factor}$$

4. Subtract from and add to 50 percent the standard error determined in step 3.

$$\text{p_lower} = 50 - \text{SE (50 percent)}$$

$$\text{p_upper} = 50 + \text{SE (50 percent)}$$

   Find the category in the distribution containing p_lower and the category in the distribution containing p_upper. If p_lower and p_upper fall in the same category, follow these steps:

   - Define A1 as the smallest value in that category.
   - Define A2 to be the smallest value in the next (higher) category.
   - Define C1 as the cumulative percent of units strictly less than A1.
   - Define C2 as the cumulative percent of units strictly less than A2.

     Use these values (A1, A2, C1, C2) in step 5 to obtain the Lower Bound and the Upper Bound.

     If p_lower and p_upper are in different categories, follow the steps above twice–once for each category. In effect, users will interpolate twice to obtain the Lower and Upper Bounds as follows:

   - First, for the category containing p_lower, define the values A1, A2, C1, and C2 as above. Use these values in step 5 to obtain the Lower Bound.
   - Second, for the category containing p_upper, define a new set of values for A1, A2, C1, and C2. Use these values in step 5 to obtain the Upper Bound.

5. Use the following formula and the values obtained in step 4 to form a confidence interval about the median:

$$\text{Bound} = \left[\frac{X - C1}{C2 - C1}\right] \times (A2 - A1) + A1$$

   where X = p_lower (p_upper) for the Lower Bound (Upper Bound).

6. Divide the difference between the two points determined in step 5 by two to obtain the estimated standard error of the median:

$$\text{SE(median)} = \frac{\text{Upper Bound} - \text{Lower Bound}}{2} = \frac{(\text{p_upper} - \text{p_lower})}{C2 - C1} \times \frac{A2 - A1}{2}$$

Means. A mean is defined here as the average quantity of some characteristic (other than the number of people, housing units, households, or families) per person, housing unit, household, or family. For example, a mean could be the average annual income of females age 25 to 34. The standard error of a mean can be approximated by the formula below. Because of the approximation used in developing this formula, the estimated standard error of the mean obtained from this formula will generally underestimate the true standard error.

The formula for estimating the standard error of a mean, $\bar{x}$, is

$$SE(\bar{x}) = \sqrt{\frac{5}{base} \times s^2} \times \text{Design Factor}$$

where s^2 is the estimated population variance of the characteristic and the base is the total number of units in the population. The population variance, s^2, may be estimated using data that has been grouped into intervals.

For this method, the range of values for the characteristic is divided into c intervals, where the lower and upper boundaries of interval j are L_j and U_j, respectively. Each person is placed into one of the c intervals such that the value of the characteristic is between L_j and U_j. The estimated population variance, s^2, is then given by:

$$s^2 = \sum_{j=1}^{c} p_j m_j^2 - (\bar{x})^2$$

where p_j is the estimated proportion of persons in interval j (based on weighted data) and m_j is the midpoint of the jth interval, calculated as:

$$m_j = \frac{L_j + U_j}{2}.$$

The most representative value of the characteristic in interval j is assumed to be the midpoint of the interval, m_j. If the cth interval is open-ended, i.e., no upper interval boundary exists, then an approximate value for m_c is

$$m_c = \left(\frac{3}{2}\right) L_c.$$

The estimated sample mean, $\bar{x}$, can be obtained using the following formula:

$$\bar{x} = \sum_{j=1}^{c} p_j m_j.$$

Confidence intervals. A sample estimate and its estimated standard error may be used to construct confidence intervals about the estimate. These intervals are ranges that will contain the average value of the estimated characteristic that results over all possible samples, with a known probability.

For example, if all possible samples that could result under the Census 2000 sample design were independently selected and surveyed under the same conditions, and if the estimate and its estimated standard error were calculated for each of these samples, then:

1. *68 percent confidence interval.* Approximately 68 percent of the intervals from one estimated standard error below the estimate to one estimated standard error above the estimate would contain the average result from all possible samples.

2. *90 percent confidence interval.* Approximately 90 percent of the intervals from 1.645 times the estimated standard error below the estimate to 1.645 times the estimated standard error above the estimate would contain the average result from all possible samples.

3. *95 percent confidence interval.* Approximately 95 percent of the intervals from two estimated standard errors below the estimate to two estimated standard errors above the estimate would contain the average result from all possible samples.

The average value of the estimated characteristic that could be derived from all possible samples either is or is not contained in any particular computed interval. Thus, the statement that the average value has a certain probability of falling between the limits of the calculated confidence interval cannot be made. Rather, one can say with a specified probability of confidence that the calculated confidence interval includes the average estimate from all possible samples (approximately the 100-percent value).

Confidence intervals also may be constructed for the ratio, sum of, or difference between two sample figures. First compute the ratio, sum, or difference. Next, obtain the standard error of the ratio, sum, or difference (using the formulas given earlier). Finally, form a confidence interval for this estimated ratio, sum, or difference as above. One can then say with specified confidence that this interval includes the ratio, sum, or difference that would have been obtained by averaging the results from all possible samples.

Calculating the confidence interval from the standard error. To calculate the lower and upper bounds of the 90 percent confidence interval around an estimate using the standard error, multiply the standard error by 1.645, then add and subtract the product from the estimate.

$$\text{Lower bound} = \text{Estimate} - (\text{Standard Error} \times 1.645)$$

$$\text{Upper bound} = \text{Estimate} + (\text{Standard Error} \times 1.645)$$

Limitations. Be careful when computing and interpreting confidence intervals. The estimated standard errors given in this chapter do not include all portions of the variability because of nonsampling error that may be present in the data. The standard errors reflect the effect of simple response variance, but not the effect of correlated errors introduced by enumerators, coders, or other field or processing personnel. Thus, the standard errors calculated represent a lower bound of the total error. As a result, confidence intervals formed using these estimated standard errors might not meet the stated levels of confidence (i.e., 68, 90, or 95 percent). Thus, be careful interpreting the data in this data product based on the estimated standard errors.

A standard sampling theory text should be helpful if the user needs more information about confidence intervals and nonsampling errors.

Zero or small estimates; very large estimates. The value of almost all Census 2000 characteristics is greater than or equal to zero by definition. The method given previously for calculating confidence intervals relies on large sample theory and may result in negative values for zero or small estimates, which are not admissible for most characteristics. In this case, the lower limit of the confidence interval is set to zero by default. A similar caution holds for estimates of totals that are close to the population total and for estimated proportions near one, where the upper limit of the confidence interval is set to its largest admissible value. In these situations, the level of confidence of the adjusted range of values is less than the prescribed confidence level.

Using Tables to Compute Standard Errors and Confidence Intervals

Example 1. Computing the standard error of a total. Suppose a particular data table shows that for City A 9,948 people out of all 15,888 people age 16 years and over were in the civilian labor force. The person observed sampling rate (percent-in-sample) in City A is 16.0 percent. The column in Table C that includes an observed sampling rate of 16.0 percent shows the design factor to be 1.1 for the population characteristic "Employment status."

The unadjusted standard error for the estimated total of 9,948 is computed using the formula given below Table A. Suppose that the total population of City A was 21,220. The formula for the unadjusted standard error, SE, is

$$\begin{aligned} \text{SE}(9{,}948) &= \sqrt{5(9{,}948)\left(1 - \frac{9{,}948}{21{,}220}\right)} \\ &= 163 \text{ people.} \end{aligned}$$

The 5 in the above formula is based on a 1-in-6 sample and is derived from the inverse of the sampling rate minus one; i.e., 5 = 6 − 1. To find the standard error of the estimated 9,948 people 16 years and over who were in the civilian labor force, multiply the unadjusted standard error 163 by the design factor, 1.1, from Table C. This yields an estimated standard error of 179 for the total number of people 16 years and over in City A who were in the civilian labor force.

Example 2. Computing the standard error of a percentage. The estimated percent of people 16 years and over who were in the civilian labor force in City A is 62.6 percent (= 9,948 ÷

15,888). Using the formula below Table B, the unadjusted standard error is approximately

$$SE(62.6) = \sqrt{\left(\frac{5}{15{,}888}\right)(62.6)(100 - 62.6)}$$

$$= 0.86 \text{ percentage points.}$$

Again, the 5 in the above formula is based on a 1-in-6 sample and is derived from the inverse of the sampling rate minus one; i.e., 5 = 6 − 1. The standard error for the estimated 62.6 percent of people 16 years and over who were in the civilian labor force is 0.86 x 1.1 = 0.95 percentage points.

Note that standard errors of percentages derived in this manner are approximate. Calculations can be expressed to several decimal places, but doing so would indicate more precision in the data than is justifiable. Final results should contain no more than two decimal places when the estimated standard error is one percentage point (i.e., 1.00) or more.

Example 3. Computing a confidence interval. In Example 1, the adjusted standard error of the 9,948 people 16 years and over in City A in the civilian labor force was 179. Thus, a 90 percent confidence interval for this estimated total is:

$$[9{,}948 - 1.645(179)] \text{ to } [9{,}948 + 1.645\,(179)]$$
$$\text{or } 9{,}654 \text{ to } 10{,}242.$$

One can say, with about 90 percent confidence, that this interval includes the value that would have been obtained by averaging the results from all possible samples.

Example 4. Computing the standard error and confidence interval for the difference between two sample estimates. Suppose the number of people in City B age 16 years and over who were in the civilian labor force was 9,314 and the total number of people 16 years and over was 16,666. The population size of City B was 25,225, resulting in a person percent-in-sample of 15.7. The range that includes an observed sampling rate of 15.7 in Table C shows the design factor to be 1.1 for "Employment status." Using the formula below Table A and the appropriate design factor, the estimated standard error for the total number of people 16 years and over in City B who were in the civilian labor force is 188 (= 171 x 1.1). The estimated percentage of people 16 years and over who were in the civilian labor force is 55.9 percent. The unadjusted standard error determined using the formula provided at the bottom of Table B is 0.86 percentage points, and the approximate standard error of the percentage (55.9 percent) is 0.86 x 1.1 = 0.95 percentage points.

Suppose that one wished to obtain the standard error of the difference between City A and City B of the percentages of people who were 16 years and over and who were in the civilian labor force. The difference in the percentages for the two cities is:

$$62.6 - 55.9 = 6.7 \text{ percent.}$$

Using the above calculations and the adjusted standard error from Example 2:

$$SE\,(6.7) = \sqrt{[SE(62.6)]^2 + [SE(55.9)]^2} = \sqrt{(0.95)^2 + (0.95)^2}$$
$$= 1.34 \text{ percentage points.}$$

The 90 percent confidence interval for the difference is formed as before:

$$[6.70 - 1.645(1.34)] \text{ to } [6.70 + 1.645(1.34)]$$
$$\text{or } 4.50 \text{ to } 8.90.$$

One can say with 90 percent confidence that the interval includes the difference that would have been obtained by averaging the results from all possible samples.

Example 5. Computing the standard error and confidence interval for the ratio of two sample estimates. For reasonably large samples, ratio estimates are normally distributed, particularly for the census population. Therefore, if the standard error of a ratio estimate can be calculated, then a confidence interval can be formed about the ratio.

Suppose that one wished to obtain the standard error of the ratio of the estimate of people who were 16 years and over and who were in the civilian labor force in City A to the estimate of people who were 16 years and over and who were in the civilian labor force in City B. The ratio of the two estimates is:

$$\frac{9{,}948}{9{,}314} = 1.07$$

The standard error of this ratio is:

$$SE(1.07) = \left(\frac{9{,}948}{9{,}314}\right)\sqrt{\frac{(179)^2}{(9{,}948)^2} + \frac{(188)^2}{(9{,}314)^2}}$$

$$= 0.029.$$

Using the results above, the 90 percent confidence interval for this ratio would be:

$$[1.07 - 1.645(0.029)] \text{ to } [1.07 + 1.645(0.029)]$$

$$\text{or } 1.02 \text{ to } 1.12.$$

One can say with 90 percent confidence that the interval includes the ratio that would have been obtained by averaging the results from all possible samples.

Example 6. Computing the standard error and confidence interval of a median. The following example shows the steps for calculating an estimated standard error and confidence interval for the median housing value in City C.

1. The housing unit observed sampling rate in City C is 14.3. Suppose that the corresponding design factor in Table C for the housing characteristic "Value" is 1.2.

2. Obtain the frequency distribution for housing values in City C. The base is the sum of the frequencies (4,227).

Table 1. **Frequency Distribution and Cumulative Totals for Housing Value**

Housing value	Frequency	Cumulative sum	Cumulative percent
Less than $50,000	1,548	1,548	36.62
$50,000 to $99,999	820	2,368	56.02
$100,000 to $149,999	752	3,120	73.81
$150,000 to $199,999	524	3,644	86.21
$200,000 to $299,999	300	3,944	93.30
$300,000 to $499,999	248	4,192	99.17
$500,000 or more	35	4,227	100.00

3. Determine the standard error of the estimate of 50 percent from the distribution:

$$SE(50 \text{ percent}) = \sqrt{\frac{5}{4{,}227} \times 50^2 \times 1.2}$$

$$= 2.06$$

4. Calculate a confidence interval with bounds:

$$p_lower = 50 - 2.06 = 47.94$$

$$p_upper = 50 + 2.06 = 52.06$$

From the given distribution, the category with the cumulative percent first exceeding 47.94 percent is $50,000 to $99,999. Therefore, A1 = $50,000. C1 is the cumulative percent of housing units with value less than $50,000. As a result, C1 = 36.62 percent.

The category with the cumulative percent that first exceeds 52.06 percent is also $50,000 to $99,999. A2 is the smallest value in the next (higher) category, resulting in A2 = $100,000. C2 is the cumulative percent of housing units with value less than $100,000. Thus, C2 = 56.02 percent.

5. Given the values obtained in earlier steps, calculate the Lower and Upper Bounds of the confidence interval about the median:

$$\text{Lower Bound} = \left[\frac{47.94 - 36.62}{56.02 - 36.62}\right] \text{x } (\$100{,}000 - \$50{,}000) + \$50{,}000$$

$$\text{Upper Bound} = \left[\frac{52.06 - 36.62}{56.02 - 36.62}\right] \text{x } (\$100{,}000 - \$50{,}000) + \$50{,}000$$

The confidence interval is $79,175 to $89,794.

6. The estimated standard error of the median is

$$\text{SE(median)} = \frac{\$89{,}794 - \$79{,}175}{2} = \$5{,}310$$

Example 7. Computing the standard error of a mean. This example shows the steps for calculating the standard error for the average commuting time in City D. The frequency distribution is given in Table 2.

Table 2. **Frequency Distribution for Travel Time to Work**

Travel time to work	Frequency
Did not work at home:	776,619
Less than 5 minutes	14,602
5 to 9 minutes	69,066
10 to 14 minutes	107,161
15 to 19 minutes	138,187
20 to 24 minutes	139,726
25 to 29 minutes	52,879
30 to 34 minutes	120,636
35 to 39 minutes	19,751
40 to 44 minutes	25,791
45 to 59 minutes	50,322
60 to 89 minutes	29,178
90 or more minutes	9,320
Worked at home	19,986

1. Cumulating the frequencies over the 12 categories for those who commuted to work (i.e., Did not work at home) yields the population count (base) of 776,619 workers age 16 years and over.

2. Find the midpoint m_j for each of the 12 categories. Multiply each category's proportion p_j by the square of the midpoint and sum this product over all categories.

   For example, the midpoint of category 1 "Less than 5 minutes" is

$$m_1 = \frac{0 + 5}{2} = 2.5 \text{ minutes}$$

   while the midpoint of the 12th category "90 or more minutes" is

$$m_{12} = \left(\frac{3}{2}\right) 90 = 135 \text{ minutes.}$$

   The proportion of units in the first category, p_1, is

$$p_1 = \frac{14{,}602}{776{,}619} = 0.019.$$

Necessary products for the standard error calculation are given in Table 3 along with totals.

Table 3. **Calculations for Travel Time to Work**

Travel time to work	p_j	m_j	$p_j m_j^2$	$p_j m_j$
Did not work at home:				
Less than 5 minutes	0.019	2.5	0.119	0.048
5 to 9 minutes	0.089	7	4.361	0.623
10 to 14 minutes	0.138	12	19.872	1.656
15 to 19 minutes	0.178	17	51.442	3.026
20 to 24 minutes	0.180	22	87.120	3.960
25 to 29 minutes	0.068	27	49.572	1.836
30 to 34 minutes	0.155	32	158.720	4.960
35 to 39 minutes	0.025	37	34.225	0.925
40 to 44 minutes	0.033	42	58.212	1.386
45 to 59 minutes	0.065	52	175.760	3.380
60 to 89 minutes	0.038	74.5	210.910	2.831
90 or more minutes	0.012	135	218.700	1.620
		Total	1069.013	26.251

3. To estimate the mean commuting time for people in City D, multiply each category's proportion by its midpoint and sum over all categories in the universe. Table 3 shows an estimated mean travel time to work, $\bar{x}$, of 26 minutes.
4. Calculate the estimated population variance.

$$s^2 = 1069.013 - (26)^2$$

$$= 393.013$$

5. In City D, the person observed sampling rate is 13.1 percent. Suppose the design factor for "Travel time to work" in City D, given in the "Less than 15 percent" percent-in-sample column of Table C, is 1.4. Use this information and the results from steps 1 through 4 to calculate an estimated standard error for the mean as:

$$SE(\bar{x}) = \sqrt{\frac{5}{776{,}619} \times 393.013 \times 1.4}$$

$$= 0.07 \text{ minutes.}$$

ESTIMATION PROCEDURE

The estimates that appear in this product were obtained from an iterative ratio estimation procedure (iterative proportional fitting) resulting in the assignment of a weight to each sample person or housing unit record. For any given tabulation area, a characteristic total was estimated by summing the weights assigned to the people or housing units possessing the characteristic in the tabulation area. Estimates of family or household characteristics were based on the weight assigned to the family member designated as householder. Each sample person or housing unit record was assigned exactly one weight to be used to produce estimates of all characteristics. For example, if the weight given to a sample person or housing unit had the value 6, all characteristics of that person or housing unit would be tabulated with a weight of 6. The estimation procedure, however, did assign weights varying from person to person or housing unit to housing unit.

The estimation procedure used to assign the weights was performed in geographically defined *weighting areas.* Generally, weighting areas were formed of contiguous geographic units within counties. Weighting areas were required to have a minimum sample of 400 people. Also, weighting areas never crossed state or county boundaries. In small counties with a sample count below 400 people, the minimum sample size condition was relaxed to permit the entire county to become a weighting area.

People

Within a weighting area, the long form sample was ratio-adjusted to equal the 100-percent totals for certain data groups. There were four stages of ratio adjustment for people. The first stage used 21 household-type groups. The second stage used three groups with the following sampling rates: 1-in-2, 1-in-4, and less than 1-in-4. The third stage used the dichotomy householders/nonhouseholders and the fourth stage used 312 aggregate age-sex-race-Hispanic origin groups. The stages were defined as follows:

People

Stage I: Type of Household

Group	Family with own children under 18: Number of people in housing unit
1	2
2	3
3	4
4	5
5	6-7
6	8 or more
	Family without own children under 18:
7-12	2 through 8 or more
	All other housing units:
13	1
14-19	2 through 8 or more
20	People in group quarters
21	Service Based Enumerations

Stage II: Sampling Type

Group	
1	1-in-2
2	1-in-4
3	1-in-6 or 1-in-8

Stage III: Householder Status

Group	
1	Householder
2	Nonhouseholder

People—Con.

Stage IV: Age/Sex/Race/Hispanic origin

	People of Hispanic origin: Black or African American: Male:
Group	Age
1	0-4
2	5-14
3	15-17
4	18-19
5	20-24
6	25-29
7	30-34
8	35-44
9	45-49
10	50-54
11	55-64
12	65-74
13	75+
14-26	Female: Same age categories as 1-13
27-52	American Indian or Alaska Native: Same gender and age categories as 1-26
53-78	Asian: Same gender and age categories as 1-26
79-104	Native Hawaiian or Pacific Islander: Same gender and age categories as 1-26
105-130	White: Same gender and age categories as 1-26
131-156	Some Other Race: Same gender and age categories as 1-26
157-312	People not of Hispanic origin: Same race, gender, and age categories as 1-156

NOTE: Multiple race people were included in one of the six race groups for estimation purposes only. Subsequent tabulations were based on the full set of responses to the race item.

The ratio estimation procedure for people was conducted within a weighting area in four stages as follows:

Stage I.

1. Assign an initial weight to each sample person record approximately equal to the inverse of the observed sampling rate for the weighting area.

2. Prior to iterative proportional fitting, combine categories in each of the four estimation stages, if necessary, to increase the reliability of the ratio estimation procedure. For each stage, any group that did not meet certain criteria for the unweighted sample count or for the ratio of the 100-percent to the initially weighted sample count was combined with another group in the same stage according to a specified collapsing pattern. There was an additional criterion concerning the number of complete count people in each race/Hispanic origin category in the second estimation stage.

3. The initial weights underwent four stages of ratio adjustment applying the grouping procedures described above. At the first stage, the ratio of the complete census count to the sum of the initial weights for each sample person was computed for each Stage I group. The initial weight assigned to each person in a group was then multiplied by the Stage I group ratio to produce an adjusted weight.

Stage II. The Stage I adjusted weights were again adjusted by the ratio of the complete census count to the sum of the Stage I weights for sample people in each Stage II group.

Stage III. The Stage II weights were adjusted by the ratio of the complete census count to the sum of the Stage II weights for sample people in each Stage III group.

Stage IV. The Stage III weights were adjusted by the ratio of the complete census count to the sum of the Stage III weights for sample people in each Stage IV group.

The four stages of ratio adjustment were repeated in the order given above until the predefined stopping criteria were met. The weights obtained from the final iteration of Stage IV were assigned to the sample person records. However, to avoid complications in rounding for tabulated data, only whole number weights were assigned. For example, if the final weight of the people in a particular group was 7.25, then 1/4 of the sample people in this group were randomly assigned a weight of 8, while the remaining 3/4 received a weight of 7.

Housing Units

The ratio estimation procedure for housing units was essentially the same as that for people, except that vacant housing units were treated separately. The occupied housing unit ratio estimation procedure was done in three stages. The first stage for occupied housing units used 19 household type groups while the second stage used three sampling type groups. The third stage used 24 race-Hispanic origin-tenure groups. The vacant housing unit ratio estimation procedure was done in a single stage with three groups. The stages for ratio estimation for housing units were as follows:

Occupied Housing Units

Stage I: Type of Household

Group	Family with own children under 18: Number of people in housing unit
1	2
2	3
3	4
4	5
5	6-7
6	8 or more
	Family without own children under 18:
7-12	2 through 8 or more
	All other housing units:
13	1
14-19	2 through 8 or more

Stage II: Sampling Type

Group	
1	1-in-2
2	1-in-4
3	1-in-6 or 1-in-8

Occupied Housing Units—Con.

Stage III: Race and Hispanic Origin of Householder/Tenure

Group	Owner: Hispanic origin:
1	Black or African American
2	American Indian or Alaska Native
3	Asian
4	Native Hawaiian or Pacific Islander
5	White
6	Some Other Race
7-12	Owner: Not of Hispanic origin: Same race categories as 1-6
13-24	Renter: Same Hispanic origin and race categories as 1-12

Vacant Housing Units

Group	
1	Vacant for rent
2	Vacant for sale
3	Other vacant

The estimates produced by this estimation procedure realize some of the gains in sampling efficiency that would have resulted if the population had been stratified into the ratio-estimation groups before sampling and if the sampling rate had been applied independently to each group. The net effect is a reduction in both the standard error and the possible bias of most estimated characteristics to levels below what would have resulted from simply using the initial, unadjusted weight. A by-product of this estimation procedure is that the estimates from the sample will, for the most part, be consistent with the complete count figures for the population and housing unit groups used in the estimation procedure.

CONSISTENCY WITH COMPLETE COUNTS

As described earlier, Census 2000 long form data were collected on a sample basis. Cities and incorporated places were used to determine sampling rates to support estimates for these areas. As a result, each city, incorporated place, school district, and county had addresses selected in the long form sample.

To produce estimates from the long form data, weighting was performed at the weighting area level. In forming weighting areas, trade-offs between reliability, consistency of the estimates, and complexity of the implementation were considered. The decision was made to form weighting areas consisting of small geographic areas with at least 400 sample persons (or about 200 or more completed long forms) that do not cross county boundaries. No other boundary constraints were imposed. Thus, total population estimates from the long form data will agree with census counts reported in SF 1 and SF 2 for the weighting area, county, and other higher geographic areas obtained by combining either weighting areas or counties. Differences between long form estimates of characteristics in the SF 3 and their corresponding values in the SF 1 or SF 2 are particularly noticeable for small places, tracts, and block groups. Examples of these characteristics are the total number of people, the number of people reporting specific racial categories, and the number of housing units. The official values for items reported on the short form come from SF 1 and SF 2.

Because the weighting areas were formed at a smaller geographic level, any differential nonresponse to long form questionnaires by demographic groups or geographical areas included in a weighting area may introduce differences in complete counts (SF 1 and SF 2) and the SF 3 total population estimates. Also, an insufficient number of sample cases in the weighting matrix cells could lead to differences in SF 1, SF 2, and SF 3 population totals. Thus, differences between the census and SF 3 counts are typical and expected.

In 1990, separate tabulations were not prepared for small areas below a certain size. In contrast, Census 2000 tabulations are being prepared for all areas to maximize data availability. This approach may lead to a greater number of anomalous results than what may have been observed with tabulations released from the 1990 census. A similar phenomenon occurred in the 1990 census when weighting areas respected city and place boundaries. Census counts differed from the long form data estimates in small places. As expected, these differences were sometimes large.

The SF 1 tables provide the official census count of the number of people in an area. The SF 3 tables provide estimates of the proportion of people with specific characteristics, such as occupation, disability, or educational attainment. The total number of people in the SF 3 table is provided for use as the denominator, or base, for these proportions. Estimates in the SF 3 tables give the best estimates of the proportion of people with a particular characteristic, but the census count is the official count of how many people are in the area.

The SF 1 gives exact numbers even for very small groups and areas; whereas, SF 3 gives estimates for small groups and areas, such as tracts and small places, that are less exact. The goal of SF 3 is to identify large differences among areas or large changes over time. Estimates for small areas and small population groups often exhibit large changes from one census to the next, so having the capability to measure them is worthwhile.

NONSAMPLING ERROR

In any large-scale statistical operation, such as Census 2000, human and processing errors occur. These errors are commonly referred to as nonsampling errors. Such errors include: not enumerating every household or every person in the population, failing to obtain all required information from the respondents, obtaining incorrect or inconsistent information, and recording information incorrectly. In addition, errors can occur during the field review of the enumerators' work, during clerical handling of the census questionnaires, or during the electronic processing of the questionnaires.

While it is impossible to completely eliminate nonsampling error from an operation as large and complex as the decennial census, the Census Bureau attempts to control the sources of such error during the data collection and processing operations. The primary sources of nonsampling error and the programs instituted to control this error in Census 2000 are described below. The success of these programs, however, was contingent upon how well the instructions actually were carried out during the census. As part of the Census 2000 evaluation program, both the effects of these programs and the amount of error remaining after their application will be evaluated.

Types of Nonsampling Error

Nonresponse. Nonresponse to particular questions on the census questionnaire or the failure to obtain any information for a housing unit allows for the introduction of bias into the data because the characteristics of the nonrespondents have not been observed and may differ from those reported by respondents. As a result, any imputation procedure using respondent data may not completely reflect these differences either at the elemental level (individual person or housing unit) or on average. As part of the data processing, people and/or housing units for which sample data were not collected may have their data imputed to ensure a sufficient number of sample people/housing units in a given area. As a result, the imputation rates for some small geographic areas, such as tracts, are very high. The Census Bureau cautions data users about the impact the higher imputation rates may have on the sample characteristics. Some protection against the introduction of large biases is afforded by minimizing nonresponse. Characteristics for the nonresponses were imputed by using reported data for a person or housing unit with similar characteristics.

Respondent and enumerator error. The person answering the mail questionnaire for a household or responding to the questions posed by an enumerator could serve as a source of error, although the question wording was extensively tested in several experimental studies prior to the census. The mail respondent may overlook or misunderstand a question, or answer a question in a way that cannot be interpreted correctly by the data capture system. Also, the enumerator may:

misinterpret or otherwise incorrectly record information given by a respondent, fail to collect some of the information for a person or household, or collect data for households that were not designated as part of the sample. Enumerators were monitored carefully to minimize these types of field enumeration problems. Field staff was prepared for their tasks by using standardized training packages that included hands-on experience with census materials. A sample of the households interviewed by each enumerator was reinterviewed to control for the possibility of fabricated data being submitted by enumerators.

Processing error. The many phases involved in processing the census data represent potential sources for the introduction of nonsampling error. The processing of the census questionnaires completed by enumerators included field review by the crew leader, check-in, and transmittal of completed questionnaires. No field reviews were done on the mail return questionnaires. Error may also be introduced by the misinterpretation of data by the data capture system, or the failure to capture all the information that the respondents or enumerators provided on the forms. Write-in entries go through coding operations, which may also be a source of processing error in the data. Many of the various field, coding, and computer operations undergo a number of quality control checks to help ensure their accurate application.

Reduction of Nonsampling Error

A number of techniques were implemented during the census planning and development stages to reduce various types of nonsampling errors. Quality assurance methods were used throughout the data collection and processing phases of the census to improve the quality of the data. In addition, the Census Bureau implemented a reinterview program to minimize errors in the data-collection phase for enumerator-filled questionnaires.

Several initiatives were implemented during Census 2000 to minimize the undercoverage of population and housing units and to reduce costs. These programs were developed based on experience from the 1990 decennial census and results from the Census 2000 testing cycle. They include:

- Be Counted questionnaires – unaddressed forms requesting all short form data and a few additional items – were available in public locations for people who believed they were not otherwise counted.
- An introductory letter was sent to all Mailout/Mailback addresses and many addresses in Update/Leave areas prior to the mailing of the census form. A reminder postcard was also sent to these addresses.
- Forms in Spanish and other languages were mailed to those who requested them by returning the introductory letter.
- A well-publicized, toll-free telephone number was available to answer questions about the census forms. Responses from people in households who received a short form could be taken over the telephone.
- Under the Local Update of Census Addresses (LUCA) program, local officials had the opportunity to address specific concerns about the accuracy and completeness of the Master Address File before mailings began.

Resolving Multiple Responses

There were multiple modes of response for Census 2000. Because there were various ways people could initiate their enumeration in the census, and the fact that some people would be enumerated during field followup, it was very likely that some people could be enumerated more than once. A special computer process was implemented to control this type of nonsampling error by resolving situations where more than one form was received from a particular housing unit, as designated by its identification (ID). The process consisted of several steps. IDs that had more

than one viable return were analyzed. Within each of these IDs, the person records on each return were compared with person records on the other return(s). People included on two or more different returns were marked as such, and only one of the person records was used in the creation of the household roster.

EDITING OF UNACCEPTABLE DATA

The objective of the processing operation was to produce a set of data that describes the population as accurately and clearly as possible. In a major change from past practice, the information on Census 2000 questionnaires generally was not edited for consistency, completeness, or acceptability during field data collection or data capture operations. Census crew leaders and local office clerks reviewed enumerator-filled questionnaires for adherence to specified procedures. Mail return questionnaires were not subjected to clerical review and households were not contacted, as in previous censuses, to collect data that were missing from census returns.

Most census questionnaires received by mail from respondents as well as those filled by enumerators were processed through a new contractor-built image scanning system that used optical mark and character recognition to convert the responses into computer files. The optical character recognition, or OCR, process used several pattern and context checks to estimate accuracy thresholds for each write-in field. The system also used "soft edits" on most interpreted numeric write-in responses to decide whether the field values read by the machine interpretation were acceptable. If the value read had a lower than acceptable accuracy threshold or was outside the soft edit range, the image of the item was displayed to a keyer who then entered the response.

To control the possible creation of erroneous people from questionnaires containing stray marks or completed incorrectly, the data capture system included an edit for the number of people indicated on each mail return and enumerator-filled questionnaire. If the edit failed, the questionnaire image was reviewed at a workstation by an operator. The operator identified erroneous person records and corrected OCR interpretation errors in the population count field.

At Census Bureau headquarters, the mail response data records were subjected to a computer edit that identified households exhibiting a possible coverage problem and those with more than six household members – the maximum number of people who could be enumerated on a mail questionnaire. Attempts were made to contact these households on the telephone to correct the count inconsistency and to collect census data for those people for whom there was no room on the questionnaire.

Incomplete or inconsistent information on the questionnaire data records was assigned acceptable values using *imputation* procedures during the final automated edit of the collected data. As in previous censuses, the general procedure for changing unacceptable entries was to assign an entry for a person that was consistent with entries for people with similar characteristics. Assigning acceptable codes in place of blanks or unacceptable entries enhances the usefulness of the data.

Another way in which corrections were made during the computer editing process was *substitution.* Substitution assigned a full set of characteristics for people in a household. If there was an indication that a household was occupied by a specified number of people but the questionnaire contained no information for people within the household, or the occupants were not listed on the questionnaire, the Census Bureau selected a previously accepted household of the same size and substituted its full set of characteristics for this household.

Table A. **Unadjusted Standard Error for Estimated Totals**

[Based on a 1-in-6 simple random sample]

Estimated total[1]	Size of publication area[2]													
	500	1,000	2,500	5,000	10,000	25,000	50,000	100,000	250,000	500,000	1,000,000	5,000,000	10,000,000	25,000,000
50	15	15	16	16	16	16	16	16	16	16	16	16	16	16
100	20	21	22	22	22	22	22	22	22	22	22	22	22	22
250	25	31	34	34	35	35	35	35	35	35	35	35	35	35
500	-	35	45	47	49	49	50	50	50	50	50	50	50	50
1,000	-	-	55	63	67	69	70	70	71	71	71	71	71	71
2,500	-	-	-	79	97	106	109	110	111	112	112	112	112	112
5,000	-	-	-	-	112	141	150	154	157	157	158	158	158	158
10,000	-	-	-	-	-	173	200	212	219	221	222	223	223	224
15,000	-	-	-	-	-	173	229	252	266	270	272	273	274	274
25,000	-	-	-	-	-	-	250	306	335	345	349	353	353	353
75,000	-	-	-	-	-	-	-	306	512	565	589	608	610	611
100,000	-	-	-	-	-	-	-	-	548	632	671	700	704	706
250,000	-	-	-	-	-	-	-	-	-	791	968	1090	1104	1112
500,000	-	-	-	-	-	-	-	-	-	-	1118	1500	1541	1565
1,000,000 . . .	-	-	-	-	-	- -	-	-	-	-	-	2000	2121	2191
5,000,000 . . .	-	-	-	-	-	-	-	-	-	-	-	-	3536	4472
10,000,000 . .	-	-	-	-	-	-	-	-	-	-	-	-	-	5477

[1]For estimated totals larger than 10,000,000, the standard error is somewhat larger than the table values. Use the formula given below to calculate the standard error.

$$SE(\hat{Y}) = \sqrt{5\hat{Y}\left(1 - \frac{\hat{Y}}{N}\right)}$$

N = Size of publication area

$\hat{Y}$ = Estimate of characteristic total

The 5 in the above equation is based on a 1-in-6 sample and is derived from the inverse of the sampling rate minus one, i.e., 5 = 6 – 1.

[2]The total count of people, housing units, households, or families in the area if the estimated total is a person, housing unit, household, or family characteristic, respectively.

Table B. **Unadjusted Standard Error in Percentage Points for Estimated Percentages**

[Based on a 1-in-6 simple random sample]

Estimated percentage	Base of estimated percentage[1]												
	500	750	1,000	1,500	2,500	5,000	7,500	10,000	25,000	50,000	100,000	250,000	500,000
2 or 98	1.4	1.1	1.0	0.8	0.6	0.4	0.4	0.3	0.2	0.1	0.1	0.1	0.0
5 or 95	2.2	1.8	1.5	1.3	1.0	0.7	0.6	0.5	0.3	0.2	0.2	0.1	0.1
10 or 90.	3.0	2.4	2.1	1.7	1.3	0.9	0.8	0.7	0.4	0.3	0.2	0.1	0.1
15 or 85.	3.6	2.9	2.5	2.1	1.6	1.1	0.9	0.8	0.5	0.4	0.3	0.2	0.1
20 or 80.	4.0	3.3	2.8	2.3	1.8	1.3	1.0	0.9	0.6	0.4	0.3	0.2	0.1
25 or 75.	4.3	3.5	3.1	2.5	1.9	1.4	1.1	1.0	0.6	0.4	0.3	0.2	0.1
30 or 70.	4.6	3.7	3.2	2.6	2.0	1.4	1.2	1.0	0.6	0.5	0.3	0.2	0.1
35 or 65.	4.8	3.9	3.4	2.8	2.1	1.5	1.2	1.1	0.7	0.5	0.3	0.2	0.2
50.	5.0	4.1	3.5	2.9	2.2	1.6	1.3	1.1	0.7	0.5	0.4	0.2	0.2

[1]For a percentage and/or base of percentage not shown in the table, use the formula given below to calculate the standard error. Use this table only for proportions; that is, where the numerator is a subset of the denominator.

$$SE(\hat{p}) = \sqrt{\left(\frac{5}{B}\right)\hat{p}(100 - \hat{p})}$$

B = Base of estimated percentage

$\hat{p}$ = Estimated percentage

The 5 in the above equation is based on a 1-in-6 sample and is derived from the inverse of the sampling rate minus one, i.e., 5 = 6 – 1.

Table C. **Standard Error Design Factors—Maine**

[Percent of people or housing units in sample]

Characteristic	Less than 15 percent	15 percent to less than 25 percent	25 percent to less than 35 percent	35 percent or more
POPULATION				
Age	1.2	1.0	0.8	0.5
Sex	1.2	1.0	0.8	0.5
Race	1.7	1.4	0.8	0.6
Hispanic or Latino	1.7	1.4	0.9	0.7
Marital status	1.0	0.8	0.6	0.4
Household type and relationship	1.1	0.9	0.7	0.4
Disabled and employment disability	1.3	1.1	0.8	0.5
Ancestry	1.7	1.4	1.1	0.7
Place of birth	1.4	1.2	0.9	0.6
Citizenship status	1.5	1.3	1.0	0.6
Residence in 1995	1.9	1.6	1.2	0.8
Year of entry	1.4	1.2	0.8	0.5
Language spoken at home and ability to speak English	1.4	1.1	0.9	0.6
Educational attainment	1.2	1.0	0.7	0.5
School enrollment	1.3	1.1	0.9	0.6
Type of residence (urban/rural)	1.5	1.1	0.8	0.7
Household type	1.1	0.9	0.7	0.4
Family type	2.0	1.7	1.3	0.8
Subfamily type and presence of children	1.2	1.0	0.7	0.5
Grandparent status and responsibility for grandchild	1.3	1.1	0.8	0.6
Employment status	1.1	0.9	0.7	0.5
Industry	1.3	1.0	0.8	0.5
Occupation	1.2	1.0	0.8	0.5
Class of worker	1.3	1.1	0.8	0.5
Usual hours worked per week and weeks worked in 1999	1.2	1.0	0.7	0.5
Number of workers in family in 1999	1.2	1.0	0.8	0.5
Place of work	1.3	1.0	0.8	0.5
Means of transportation to work	1.3	1.1	0.8	0.5
Travel time to work	1.3	1.1	0.8	0.5
Time leaving home to go to work	1.3	1.0	0.8	0.5
Private vehicle occupancy	1.3	1.1	0.8	0.5
Type of income in 1999	1.3	1.1	0.8	0.5
Household income in 1999	1.2	1.0	0.8	0.5
Family income in 1999	1.2	1.0	0.7	0.5
Poverty status in 1999 (persons)	1.4	1.2	0.9	0.6
Poverty status in 1999 (families)	1.2	1.0	0.8	0.5
Military service and veteran status	1.1	0.9	0.7	0.4
HOUSING				
Age of householder	1.2	1.0	0.8	0.5
Race of householder	1.1	0.9	0.7	0.4
Hispanic or Latino householder	1.1	0.9	0.7	0.4
Type of residence (urban/rural)	0.6	0.5	0.4	0.3
Units in structure	1.1	0.9	0.7	0.4
Tenure	1.1	0.9	0.7	0.4
Occupancy status	1.1	0.9	0.7	0.4
Value	1.2	1.0	0.8	0.5
Gross rent	1.2	1.0	0.8	0.5
Household income in 1999	1.2	1.0	0.8	0.5
Year structure built	1.1	0.9	0.7	0.5
Rooms, bedrooms	1.2	1.0	0.8	0.5
Kitchen facilities	1.0	0.8	0.6	0.4
Plumbing facilities	1.1	0.9	0.6	0.4
House heating fuel	1.2	0.9	0.7	0.4
Telephone service available	1.1	0.9	0.7	0.4
Vehicles available	1.2	1.0	0.8	0.5
Year householder moved into unit	1.2	1.0	0.8	0.5
Mortgage status and monthly mortgage costs	1.2	1.0	0.8	0.5
Mortgage status and selected monthly owner costs	1.2	1.0	0.8	0.5
Gross rent as a percentage of household income in 1999	1.2	1.0	0.8	0.5
Household income in 1999 by selected monthly owner costs as a percentage of income in 1999	1.2	1.0	0.8	0.5