Massachusetts: 2000

Summary Social, Economic, and Housing Characteristics

Issued March 2003

PHC-2-23

2000 Census of Population and Housing

U S C E N S U S B U R E A U

Helping You Make Informed Decisions

U.S. Department of Commerce
Economics and Statistics Administration
U.S. CENSUS BUREAU

United States Census 2000

Massachusetts: 2000

Issued March 2003

PHC-2-23

Summary Social, Economic, and Housing Characteristics

2000 Census of Population and Housing



U.S. Department of Commerce
Donald L. Evans,
Secretary

Samuel W. Bodman,
Deputy Secretary

Economics and Statistics Administration
Kathleen B. Cooper,
Under Secretary for
Economic Affairs

U.S. CENSUS BUREAU
Charles Louis Kincannon,
Director

SUGGESTED CITATION

U.S. Census Bureau,
2000 Census of
Population and Housing,
Summary Social, Economic,
and Housing Characteristics,
PHC-2-23, Massachusetts
Washington, DC,
2003

ECONOMICS
AND STATISTICS
ADMINISTRATION

Economics and Statistics Administration

Kathleen B. Cooper,
Under Secretary
for Economic Affairs

U.S. CENSUS BUREAU

Charles Louis Kincannon,
Director

Hermann Habermann,
Deputy Director and
Chief Operating Officer

Nancy A. Potok,
Principal Associate Director
and Chief Financial Officer

Vacant,
Principal Associate
Director for Programs

Preston Jay Waite,
Associate Director
for Decennial Census

Nancy M. Gordon,
Associate Director
for Demographic Programs

Cynthia Z.F. Clark,
Associate Director
for Methodology and
Standards

Marvin D. Raines,
Associate Director
for Field Operations

Arnold A. Jackson,
Assistant Director
for Decennial Census

For sale by Superintendent of Documents, U.S. Government Printing Office
Internet: bookstore.gpo.gov; Phone: toll-free 1-866-512-1800; DC area 202-512-1800; Fax: 202-512-2250; Mail: Stop SSOP
Washington, DC 20402-0001

CONTENTS

List of Statistical Tables v
How to Use This Census Report I–1
Table Finding Guide II–1
User Notes III–1
Statistical Tables (For a detailed list of statistical tables, see page v) 1

Appendixes

A Geographic Terms and Concepts . . . . . *
B Definitions of Subject Characteristics . . . . . *
C Data Collection and Processing Procedures . . . . . *
D Questionnaire . . . . . *
E Data Products and User Assistance . . . . . *
F Maps F–1
G Accuracy of the Data G–1
H Acknowledgments . . . . . *

* Appendix may be found in the separate volume, PHC-2-A, *Summary Social, Economic, and Housing Characteristics, Selected Appendixes,* in print and on the Internet at http://www.census.gov/prod/cen2000/phc-2-a.pdf.

LIST OF STATISTICAL TABLES

Table no.	Title	Page
1.	**Place of Birth, Residence in 1995, and Language: 2000** . . . . State, County, County Subdivision, Place	1
2.	**Place of Birth, Residence in 1995, and Language: 2000** . . . . State, County, Place and County Subdivision	8
3.	**Education and Veteran Status: 2000** . . . . . State, County, County Subdivision, Place	15
4.	**Education and Veteran Status: 2000** . . . . . State, County, Place and County Subdivision	22
5.	**Disability Status: 2000**. . . . . State, County, County Subdivision, Place	29
6.	**Disability Status: 2000**. . . . . State, County, Place and County Subdivision	36
7.	**Employment Status and Journey to Work: 2000** . . . . . State, County, County Subdivision, Place	43
8.	**Employment Status and Journey to Work: 2000** . . . . . State, County, Place and County Subdivision	50
9.	**Work Status and Income in 1999: 2000** . . . . . State, County, County Subdivision, Place	58
10.	**Work Status and Income in 1999: 2000** . . . . . State, County, Place and County Subdivision	65
11.	**Earnings in 1999 of Full-Time, Year-Round Workers, by Sex: 2000** . . . . . State, County, County Subdivision, Place	72
12.	**Earnings in 1999 of Full-Time, Year-Round Workers, by Sex: 2000** . . . . . State, County, Place and County Subdivision	79
13.	**Household Income in 1999: 2000** . . . . . State, County, County Subdivision, Place	86
14.	**Household Income in 1999: 2000** . . . . . State, County, Place and County Subdivision	92
15.	**Poverty Status in 1999: 2000** . . . . . State, County, County Subdivision, Place	99
16.	**Poverty Status in 1999: 2000** . . . . . State, County, Place and County Subdivision	106
17.	**Units in Structure: 2000** . . . . . State, County, County Subdivision, Place	114
18.	**Units in Structure: 2000** . . . . . State, County, Place and County Subdivision	120
19.	**Physical Housing Characteristics: 2000**. . . . . State, County, County Subdivision, Place	127
20.	**Physical Housing Characteristics: 2000**. . . . . State, County, Place and County Subdivision	133

21. **Fuels and Equipment Characteristics: 2000** 140
State, County, County Subdivision, Place

22. **Fuels and Equipment Characteristics: 2000** 146
State, County, Place and County Subdivision

23. **Owner and Renter Household Characteristics: 2000** 153
State, County, County Subdivision, Place

24. **Owner and Renter Household Characteristics: 2000** 160
State, County, Place and County Subdivision

25. **Home Value: 2000**. 167
State, County, County Subdivision, Place

26. **Home Value: 2000**. 173
State, County, Place and County Subdivision

27. **Selected Monthly Owner Costs: 2000** 180
State, County, County Subdivision, Place

28. **Selected Monthly Owner Costs: 2000** 186
State, County, Place and County Subdivision

29. **Gross Rent: 2000** 193
State, County, County Subdivision, Place

30. **Gross Rent: 2000** 199
State, County, Place and County Subdivision

31. **Mortgage and Rental Cost Characteristics: 2000** 206
State, County, County Subdivision, Place

32. **Mortgage and Rental Cost Characteristics: 2000** 213
State, County, Place and County Subdivision

33. **Place of Birth, Residence in 1995, and Language for the American Indian and Alaska Native Population (One Race): 2000** 220
American Indian Area, County

34. **Education and Veteran Status for the American Indian and Alaska Native Population (One Race): 2000**. 221
American Indian Area, County

35. **Disability Status for the American Indian and Alaska Native Population (One Race): 2000**. 222
American Indian Area, County

36. **Employment Status and Journey to Work for the American Indian and Alaska Native Population (One Race): 2000** 223
American Indian Area, County

37. **Work Status and Income in 1999 for the American Indian and Alaska Native Population (One Race): 2000**. 224
American Indian Area, County

38. **Earnings in 1999 of Full-Time, Year-Round Workers, by Sex for the American Indian and Alaska Native Population (One Race): 2000**. 225
American Indian Area, County

39. **Income in 1999 of Households With an American Indian and Alaska Native Householder (One Race): 2000**. 226
American Indian Area, County

40. **Poverty Status in 1999 for the American Indian and Alaska Native Population (One Race): 2000** 227
American Indian Area, County

41. **Units in Structure: 2000** 228
American Indian Area, County

42. **Physical Housing Characteristics: 2000**. 229
American Indian Area, County

43. **Selected Equipment Characteristics of Housing Units With an American Indian and Alaska Native Householder (One Race): 2000** 230
American Indian Area, County

44. **Year Householder Moved Into Unit for Housing Units With an American Indian and Alaska Native Householder (One Race): 2000** 231
American Indian Area, County

45. **Home Value of Housing Units With an American Indian and Alaska Native Householder (One Race): 2000** 232
American Indian Area, County

46. **Selected Monthly Owner Costs of Housing Units With an American Indian and Alaska Native Householder (One Race): 2000** 233
American Indian Area, County

47. **Gross Rent of Housing Units With an American Indian and Alaska Native Householder (One Race): 2000** 234
American Indian Area, County

48. **Selected Mortgage and Rental Cost Characteristics of Housing Units With an American Indian and Alaska Native Householder (One Race): 2000** 235
American Indian Area, County

49. **Place of Birth, Residence in 1995, and Language for the Native Hawaiian and Other Pacific Islander Population (One Race): 2000** . . . . . *
Hawaiian Home Land, County

50. **Education and Veteran Status for the Native Hawaiian and Other Pacific Islander Population (One Race): 2000** . . . . . *
Hawaiian Home Land, County

51. **Disability Status for the Native Hawaiian and Other Pacific Islander Population (One Race): 2000** . . . . . *
Hawaiian Home Land, County

52. **Employment Status and Journey to Work for the Native Hawaiian and Other Pacific Islander Population (One Race): 2000** . . . . . *
Hawaiian Home Land, County

53. **Work Status and Income in 1999 for the Native Hawaiian and Other Pacific Islander Population (One Race): 2000** . . . . . *
Hawaiian Home Land, County

54. **Earnings in 1999 of Full-Time, Year-Round Workers, by Sex for the Native Hawaiian and Other Pacific Islander Population (One Race): 2000** . . . . . *
Hawaiian Home Land, County

55. **Income in 1999 of Households With a Native Hawaiian and Other Pacific Islander Householder (One Race): 2000** . . . . . *
Hawaiian Home Land, County

56. **Poverty Status in 1999 for the Native Hawaiian and Other Pacific Islander Population (One Race): 2000** . . . . . *
Hawaiian Home Land, County

57. **Units in Structure: 2000** . . . . . *
Hawaiian Home Land, County

58. **Physical Housing Characteristics: 2000** . . . . . *
Hawaiian Home Land, County

59. Selected Equipment Characteristics of Housing Units With a Native Hawaiian and Other Pacific Islander Householder (One Race): 2000 . . . . . *
Hawaiian Home Land, County

60. Year Householder Moved Into Unit for Housing Units With a Native Hawaiian and Other Pacific Islander Householder (One Race): 2000 . . . . . *
Hawaiian Home Land, County

61. Home Value of Housing Units With a Native Hawaiian and Other Pacific Islander Householder (One Race): 2000 . . . . . *
Hawaiian Home Land, County

62. Selected Monthly Owner Costs of Housing Units With a Native Hawaiian and Other Pacific Islander Householder (One Race): 2000 . . . . . *
Hawaiian Home Land, County

63. Gross Rent of Housing Units With a Native Hawaiian and Other Pacific Islander Householder (One Race): 2000 . . . . . *
Hawaiian Home Land, County

64. Selected Mortgage and Rental Cost Characteristics of Housing Units With a Native Hawaiian and Other Pacific Islander Householder (One Race): 2000 . . . . . *
Hawaiian Home Land, County

65. Percent of Population and Housing Units in Sample: 2000 . . **238**
State, County, County Subdivision, Place

66. Percent of Population and Housing Units in Sample: 2000 . . **241**
State, County, Place and County Subdivision

67. Percent of Population and Housing Units in Sample: 2000 . . **245**
American Indian Area, County

68. Percent of Population and Housing Units in Sample: 2000 . . *
Hawaiian Home Land, County

* Table was omitted because there were no qualifying geographic areas.

How to Use This Census Report

CONTENTS

	Page
Introduction	I–1
How to Find Geographic Areas and Subject Matter Data	I–2
How to Use the Statistical Tables	I–2
Graphics	I–4
User Notes	I–5
Appendixes	I–5

INTRODUCTION

Data from Census 2000 are presented in three printed report series:

1. PHC-1, *Summary Population and Housing Characteristics*
2. PHC-2, *Summary Social, Economic, and Housing Characteristics*
3. PHC-3, *Population and Housing Unit Counts*

The data from Census 2000 were derived from a limited number of basic questions asked of the entire population and about every housing unit (referred to as the 100-percent questions, found on the "short form"), and from additional questions asked of a sample of the population and housing units (referred to as the sample questions, found on the "long form").

The PHC-1, *Summary Population and Housing Characteristics,* report series provides data based on the 100-percent questions. The subjects are age, Hispanic or Latino origin, household relationship, race, sex, tenure (owner- or renter-occupied), and vacancy characteristics. Land area measurements and population density also are provided. This series is similar to the 1990 census CPH-1 series.

The PHC-2, *Summary Social, Economic, and Housing Characteristics,* report series provides sample data based on both the 100-percent and the sample questions. Sample subjects include place of birth; residence in 1995; language; educational attainment and school enrollment; veteran status; disability status; employment status; journey to work; work status, earnings, income, and poverty status in 1999; physical housing characteristics; units in structure; fuel and equipment characteristics; owner and renter household characteristics, such as year owner moved into unit; home value; contract and gross rent; and mortgage and rental cost characteristics. This series is similar to the 1990 census CPH-5 series.

The PHC-3, *Population and Housing Unit Counts,* report series provides Census 2000 and historical comparisons of the 100-percent population and housing unit counts. It provides land and water area measurements, and population density. The user notes section documents geographic changes over the past decade. This series is similar to the 1990 census CPH-2 series.

In each series, there is one report for each state, the District of Columbia, and Puerto Rico, plus a United States summary report. Many tables in the United States summary reports include data for Puerto Rico.

HOW TO FIND GEOGRAPHIC AREAS AND SUBJECT MATTER DATA

This report includes a table finding guide to assist the user in locating those statistical tables that contain the desired data. The table finding guide lists alphabetically, by geographic area, the subjects shown in this report. To determine which tables in this report show data for a particular topic, find the subject in the lefthand column of the table finding guide and then look across the columns using the headings at the top for the desired type of geographic area. Figure I–1 is an example of a table finding guide.

The table finding guide does not include cross-classifications of subject-matter items. Additional information to locate data within specific reports is provided in the headnote at the top of the table finding guide and in the footnotes at the bottom of the guide.

Figure I–1.

Table Finding Guide

SUBJECTS BY TYPE OF GEOGRAPHIC AREA AND TABLE NUMBER

Subjects covered in this guide are shown on the left side, and types of geographic areas are shown at the top. Table numbers shown in **bold** indicate that either all or part of the table is presented for the American Indian and Alaska Native population in American Indian and Alaska Native areas, or for the Native Hawaiian and Other Pacific Islander population in Hawaiian home lands. See PHC-2-A, *Summary Social, Economic, and Housing Characteristics, Selected Appendixes* for a description of area classifications (Appendix A) and for definitions and explanations of subject characteristics (Appendix B).

Subject	The state[1]	County[2]	Place		County subdivision		American Indian and Alaska Native area[4]	Hawaiian home land[5]
			By county and county subdivision	Alphabetically for the state	By county	Alphabetically for the state		
POPULATION CHARACTERISTICS								
Disability status	5,6	5,6	5	6	5	6	**35**	**51**
Earnings in 1999	11,12	11,12	11	12	11	12	**38**	**54**
Educational attainment	3,4	3,4	3	4	3	4	**34**	**50**
Employment status	7,8	7,8	7	8	7	8	**36**	**52**
Full-time, year-round workers in 1999	9,10,11,12	9,10,11,12	9,11	10,12	9,11	10,12	**37,38**	**53,54**
Household income in 1999	13,14	13,14	13	14	13	14	**39**	**55**
Income in 1999	9,10	9,10	9	10	9	10	**37**	**53**
Journey to work	7,8	7,8	7	8	7	8	**36**	**52**
Language spoken at home and ability to speak English	1,2	1,2	1	2	1	2	**33**	**49**
Nativity	1,2	1,2	1	2	1	2	**33**	**49**
Place of birth	1,2	1,2	1	2	1	2	**33**	**49**
Poverty status in 1999	15,16	15,16	15	16	15	16	**40**	**56**
Residence in 1995	1,2	1,2	1	2	1	2	**33**	**49**
School enrollment and type of school	3,4	3,4	3	4	3	4	**34**	**50**
Veteran status	3,4	3,4	3	4	3	4	**34**	**50**
Work status in 1999	9,10	9,10	9	10	9	10	**37**	**53**
HOUSING CHARACTERISTICS								
Bedrooms	19,20	19,20	19	20	19	20	42	58
Gross rent	29,30	29,30	29	30	29	30	**47**	**63**
House heating fuel	21,22	21,22	21	22	21	22	–	–
Kitchen facilities	19,20	19,20	19	20	19	20	42	58
Mortgage status	31,32	31,32	31	32	31	32	**48**	**64**
Occupancy characteristics	23,24	23,24	23	24	23	24	**44**	**60**
Owner cost characteristics	27,28,31,32	27,28,31,32	27,31	28,32	27,31	28,32	**46,48**	**62,64**
Plumbing facilities	19,20	19,20	19	20	19	20	42	58
Rental cost characteristics	31,32	31,32	31	32	31	32	**48**	**64**
Rooms	19,20	19,20	19	20	19	20	42	58
Telephone service available	21,22	21,22	21	22	21	22	**43**	**59**
Tenure	23,24	23,24	23	24	23	24	–	–
Units in structure	17,18,23,24	17,18,23,24	17,23	18,24	17,23	18,24	41	57
Value of home	25,26	25,26	25	26	25	26	**45**	**61**
Vehicles available	21,22	21,22	21	22	21	22	**43**	**59**
Year householder moved into unit	23,24	23,24	23	24	23	24	**44**	**60**
Year structure built	19,20	19,20	19	20	19	20	42	58

HOW TO USE THE STATISTICAL TABLES

Parts of a Statistical Table

The census data included in printed reports are arranged in tables. Each table includes four major parts: (1) heading, (2) boxhead, (3) stub, and (4) data field. A typical census report table is illustrated in Figure I–2.

The heading consists of the table number, title, and headnote. The table number indicates the position of the table within the report, while the title is a brief statement indicating the subjects and time reference of the data presented in the table. The headnote is enclosed in brackets and is located under the title. It contains statements that qualify, explain, or provide information pertaining to the entire table.

The boxhead is under the heading. This portion of the table, which contains the individual column heads or captions, describes the data in each vertical column. In the boxhead of many tables, a spanner appears across and above two or more column heads or across two or more lower spanners. The purpose of a spanner is to classify or qualify items below it or separate the table into identifiable blocks in terms of major aspects of the data.

Figure I–2.

PARTS OF A STATISTICAL TABLE



Table 6. **Population for Selected Categories of Race: 2000**

[For information on confidentiality protection, nonsampling error, and definitions, see text]

State County Place and [In Selected States] County Subdivision	Selected combinations of two races: White; Black or African American	White; American Indian and Alaska Native	White; Asian	Black or African American; American Indian and Alaska native	Race alone or in combination with one or more other races: White	Black or African American	American Indian and Alaska Native	Asian	Native Hawaiian and Other Pacific Islander	Some other race
The State	**6 356**	**17 566**	**4 772**	**2 326**	**3 199 953**	**1 168 998**	**44 449**	**39 458**	**4 288**	**38 201**
COUNTY										
Autauga County	41	188	77	13	35 589	7 549	410	297	32	223
Baldwin County	155	725	151	37	123 709	14 722	1 614	750	89	1 066
Barbour County	34	56	15	19	15 026	13 550	221	143	41	313
Bibb County	16	55	8	9	16 064	4 651	115	25	4	76
Blount County	34	273	41	10	49 993	664	560	132	24	1 194
Bullock County	10	27	-	11	3 008	8 613	84	40	16	56
Butler County	21	23	7	10	12 558	9 773	84	47	3	26
Calhoun County	195	410	131	40	89 475	21 142	939	655	151	867
Chambers County	38	75	15	25	22 433	14 030	161	101	16	77
Cherokee County	34	95	17	5	22 451	1 381	178	67	22	113
Chilton County	34	137	21	9	34 578	4 259	269	113	15	657
Choctaw County	19	23	2	3	8 832	7 066	53	11	7	28
Clarke County	28	38	9	21	15 685	12 065	128	62	14	65
Clay County	14	72	5	1	11 884	2 259	122	23	8	79
Cleburne County	11	65	10	-	13 485	536	111	33	-	67
Coffee County	108	255	126	45	24 238	9 213	472	535	100	528
Colbert County	62	233	26	25	43 236	9 374	474	165	42	258
Conecuh County	10	34	8	5	7 883	8 160	78	31	4	50
Coosa County	8	46	5	10	7 883	4 187	100	13	4	111
Covington County	27	129	26	5	32 656	4 688	323	95	12	99
Crenshaw County	25	47	4	2	10 169	3 424	105	24	5	39
Cullman County	60	442	55	1	75 743	829	809	224	51	671
Dale County	155	317	174	53	37 404	10 309	721	803	164	869
Dallas County	55	47	9	20	16 665	20 472	138	291	49	145
DeKalb County	48	635	35	7	60 633	1 154	1 208	178	59	2 282
Elmore County	102	286	84	36	51 338	13 814	693	362	52	413
Escambia County	48	255	32	19	25 143	11 922	1 441	140	25	219
Etowah County	172	396	86	33	86 588	15 464	826	569	94	966
Fayette County	20	41	6	2	16 160	2 237	83	37	3	74
Franklin County	39	129	14	-	28 270	1 368	233	64	46	1 551
Geneva County	13	113	15	6	22 611	2 772	316	53	16	186
Greene County	7	5	-	-	1 918	8 032	18	17	8	16
Hale County	21	16	1	13	6 910	10 193	65	47	24	72
Henry County	24	45	18	8	10 813	5 368	90	34	7	183
Houston County	145	296	82	54	65 558	22 119	724	689	63	525
Jackson County	79	254	34	18	50 591	2 125	1 635	178	28	267
Jefferson County	811	1 452	630	14	662 047	262 226	3 556	7 159	611	5 340
Lamar County	11	43	5	4	13 887	1 634	90	152	4	40
Lauderdale County	126	322	51	19	79 390	8 942	583	386	40	457
Lawrence County	53	931	18	25	28 102	4 736	2 839	61	6	146
Lee County	180	349	180	29	86 172	26 388	720	2 165	119	757
Limestone County	112	285	48	16	55 579	8 900	622	302	39	855
Lowndes County	9	4	5	11	3 516	9 929	42	31	13	19
Macon County	38	15	5	51	3 440	20 550	118	129	28	57
Madison County	756	1 978	745	324	200 733	64 636	4 668	6 292	494	2 550
Marengo County	18	34	4	19	10 733	11 712	79	53	15	72
Marion County	32	101	20	6	29 779	1 180	211	101	28	160
Marshall County	130	400	67	6	77 620	1 373	679	290	78	2 520
Mobile County	557	1 292	510	326	250 515	134 861	4 573	6 526	398	2 600
Monroe County	47	85	6	14	14 210	9 819	338	81	9	63
Montgomery County	367	375	411	158	110 684	109 558	1 226	2 931	331	1 243
Morgan County	226	665	73	37	95 698	12 813	1 543	646	118	1 703
Perry County	8	9	2	2	3 694	8 157	24	30	30	27
Pickens County	27	47	9	9	11 810	9 064	85	68	26	65
Pike County	41	162	21	68	18 287	10 988	450	155	34	140
Randolph County	29	66	7	2	17 223	5 017	117	64	6	100
Russell County	78	154	63	27	28 610	20 525	387	313	110	423
St. Clair County	127	361	217	49	64 630	5 394	668	177	20	327
Shelby County	17	94	-	15	126 635	2 328	846	1 757	67	1 342
Sumter County	18	38	4	22	5 673	10 897	45	39	13	54
Talladega County	149	188	48	31	54 317	25 578	427	247	69	324
Tallapoosa County	51	86	6	11	30 654	10 610	223	103	24	108
Tuscaloosa County	209	434	163	73	113 445	40 780	957	1 824	172	1 246
Walker County	73	239	47	10	65 756	4 467	462	206	28	438
Washington County	17	89	11	5	11 895	4 908	1 399	37	18	18
Wilcox County	4	8	1	6	3 639	9 494	34	22	6	16
Winston County	11	126	13	-	24 368	110	243	53	17	265
PLACE										
Abbeville city, Henry County	6	2	2	-	1 703	1 203	2	4	-	90
Adamsville city, Jefferson County	8	13	3	6	3 790	1 147	39	11	2	10
Addison town, Winston County	-	1	-	-	720	1	2	1	-	-
Akron town, Hale County	-	-	-	1	95	426	1	2	3	2
Alabaster city, Shelby County	25	62	31	2	19 983	2 287	141	187	12	177
Albertville city, Marshall County	31	64	9	2	15 040	406	143	62	45	1 793
Alexander City city, Tallapoosa County	14	17	3	1	10 637	4 285	39	61	16	50
Alexandria CDP, Calhoun County	9	5	5	-	3 284	371	17	28	5	11
Aliceville city, Pickens County	7	4	-	5	840	1 723	12	11	3	-
Allgood town, Blount County	-	2	-	-	548	2	5	-	-	94
Altoona town	-	9	1	-	949	25	10	1	-	9
Blount County (part)	-	-	-	-	15	-	-	-	-	-
Etowah County (part)	-	9	1	-	934	25	10	1	-	9

16 Alabama — Summary Population and Housing Characteristics, U.S. Census Bureau, Census 2000

The stub is located at the left edge of the table. It includes a listing of line or row captions or descriptions. At the top of the stub is the stubhead. The stubhead is considered to be an extension of the table title and usually shows generic geographic area designations and restrictions.

In the stub, several features are used to help the user better understand the contents of the table. Usually, a block of data lines is preceded by a sidehead. The sidehead, similar to a spanner, describes and classifies the stub entries following it. The use of indentation in a stub indicates the relationship of one data line to another. Indented data lines represent subcategories that, in most instances, sum to a total. Occasionally in tables, it is desirable to show one or more single-line subcategories that do not sum to the total.

The data field is that part of the statistical table that contains the data. It extends from the bottom of the boxhead to the bottom of the table and from the right of the stub to the right edge of the page.

Both geographic and subject-matter terms appear in tables. It is important to read the definitions of the terms used in the tables because census terms often are defined in special ways that reflect the manner in which the questions were asked and the data were tabulated. Definitions of geographic terms are provided in PHC-2-A, *Summary Social, Economic, and Housing Characteristics, Selected Appendixes,* Appendix A. Census tables often include derived measures such as medians, means, percentages, and ratios. These and other subject-matter terms are defined in Appendix B of the same report.

Symbols and Geographic Abbreviations

The following symbols are used in the tables and explanations of subjects covered in Census 2000 reports:

- A dash "-" represents zero or a derived measure that rounds to less than 0.1.
- (X) means not applicable. In the 1990 and earlier decennial census reports, three dots "..." meant not applicable.

- (NA) means not available.
- The superscript prefix "r" indicates that the count has been revised since the publication of the 1990 census reports, or that the area was erroneously omitted or not shown in the correct geographic relationship in the 1990 census reports. This symbol appears only in the Census 2000 PHC-3, *Population and Housing Unit Counts,* report series.
- A dagger "†" next to the name of a geographic area indicates that there has been a geographic change (for example, an annexation or detachment, a new incorporation, or a name change) since the information was published for the 1990 census for that area. This symbol appears only in the Census 2000 PHC-3, *Population and Housing Unit Counts*, report series. The geographic change information for the entities in a state is shown in the "User Notes" section of the Census 2000 PHC-3 report for that state.
- A plus sign "+" is appended to the lower bound of the highest interval when the median falls in the upper interval of an open-ended distribution. A minus sign "-" is appended to the upper bound of the lowest interval when the median falls in the lowest interval of an open-ended distribution. For more information on medians, see the section on "Derived Measures" in Appendix B.
- A minus sign "-" preceding a figure denotes decrease. The minus sign appears only in the Census 2000 PHC-3, *Population and Housing Unit Counts,* report series.

The following geographic abbreviations and terms may be used in the tables in this report:

- A "(part)" next to the name of a geographic area in a hierarchical presentation indicates that the geographic entity is located only partially in the superior geographic entity. For example, a "(part)" next to a place name in a county subdivision-place hierarchy indicates that the place is located in more than one county subdivision. (Places also may be "split" by county, congressional district, urban/rural, metropolitan area, voting district, and other geographic boundaries, depending on the presentation.) Other geographic entities also can be "split" by a higher level entity. The exception is a tabulation block, which is unique within all geographic entities in census products.
- ANVSA is Alaska Native village statistical area.
- ANRC is Alaska Native Regional Corporation.
- CCD is census county division.
- CDP is census designated place.
- CMSA is consolidated metropolitan statistical area.
- MA is metropolitan area.
- MSA is metropolitan statistical area.
- OTSA is Oklahoma tribal statistical area.
- PMSA is primary metropolitan statistical area.
- SDAISA is state designated American Indian statistical area.
- TDSA is tribal designated statistical area.
- UT is unorganized territory.

GRAPHICS

Charts, statistical maps, and other graphic summaries are included in some Census 2000 reports.

USER NOTES

User notes include corrections, errata, and related explanatory information. This section appears directly before the statistical tables in census reports. It presents information about unique characteristics of the report and changes or corrections made too late to be reflected in the text or tables themselves. However, sometimes this information becomes available too late to be reflected even in the user notes. Census 2000 user updates are available on the Census Bureau's Internet site at www.census.gov/main/www/cen2000.html. To receive notification of user notes, subscribe to the Census Product Update (http://www.census.gov/mp/www/cpu.html), a biweekly e-mail newsletter available from the Customer Services Center of the Marketing Services Office at the U.S. Census Bureau, or contact the Customer Services Center directly on 301-763-INFO (4636) or at webmaster@census.gov.

APPENDIXES

Appendixes A through E and Appendix H, described below, are found in the separate printed volume, PHC-2-A, *Summary Social, Economic, and Housing Characteristics, Selected Appendixes,* or on the Internet at http://www.census.gov/prod/cen2000/phc-2-a.pdf. Appendixes F and G are included in this report.

Appendix A, Geographic Terms and Concepts. Provides definitions of the types of geographic areas and related information used in census products.

Appendix B, Definitions of Subject Characteristics. Contains definitions for the subject-matter terms used in census products, including explanations of derived measures, limitations of the data, and comparability with previous censuses. The subjects are listed alphabetically. Population characteristics are defined first, followed by the definitions of the housing subjects.

Appendix C, Data Collection and Processing Procedures. Explains the enumeration and residence rules used in counting the population and housing units in the United States and Puerto Rico. It also describes the major components of the operational plan for Census 2000, and includes a glossary of terms.

Appendix D, Questionnaire. Presents a facsimile of the Census 2000 questionnaire used to collect the data in this report.

Appendix E, Data Products and User Assistance. Summarizes the Census 2000 data products by describing the information available in printed reports and through electronic media such as CD-ROM, DVD, and the Internet. It also describes Census 2000 maps and other geographic products, reference materials, and sources of assistance.

Appendix F, Maps. Contains maps depicting the geographic areas shown in this report.

Appendix G, Accuracy of the Data. Provides information on confidentiality of the data, imputation of housing unit status and population counts, sources of errors in the data, and editing of unacceptable data.

Appendix H, Acknowledgments. Lists many of the U.S. Census Bureau staff who participated in the various activities of Census 2000.

Table Finding Guide

SUBJECTS BY TYPE OF GEOGRAPHIC AREA AND TABLE NUMBER

Subjects covered in this guide are shown on the left side, and types of geographic areas are shown at the top. Table numbers shown in **bold** indicate that either all or part of the table is presented for the American Indian and Alaska Native population in American Indian and Alaska Native areas, or for the Native Hawaiian and Other Pacific Islander population in Hawaiian home lands. See PHC-2-A, *Summary Social, Economic, and Housing Characteristics, Selected Appendixes* for a description of area classifications (Appendix A) and for definitions and explanations of subject characteristics (Appendix B).

Subject	The state[1]	County[2]	Place		County subdivision		American Indian and Alaska Native area[4]	Hawaiian home land[5]
			By county and county subdivision	Alphabetically for the state	By county	Alphabetically for the state		
POPULATION CHARACTERISTICS								
Disability status	5,6	5,6	5	6	5	6	**35**	**51**
Earnings in 1999	11,12	11,12	11	12	11	12	**38**	**54**
Educational attainment	3,4	3,4	3	4	3	4	**34**	**50**
Employment status	7,8	7,8	7	8	7	8	**36**	**52**
Full-time, year-round workers in 1999	9,10,11,12	9,10,11,12	9,11	10,12	9,11	10,12	**37,38**	**53,54**
Household income in 1999	13,14	13,14	13	14	13	14	**39**	**55**
Income in 1999	9,10	9,10	9	10	9	10	**37**	**53**
Journey to work	7,8	7,8	7	8	7	8	**36**	**52**
Language spoken at home and ability to speak English	1,2	1,2	1	2	1	2	**33**	**49**
Nativity	1,2	1,2	1	2	1	2	**33**	**49**
Place of birth	1,2	1,2	1	2	1	2	**33**	**49**
Poverty status in 1999	15,16	15,16	15	16	15	16	**40**	**56**
Residence in 1995	1,2	1,2	1	2	1	2	**33**	**49**
School enrollment and type of school	3,4	3,4	3	4	3	4	**34**	**50**
Veteran status	3,4	3,4	3	4	3	4	**34**	**50**
Work status in 1999	9,10	9,10	9	10	9	10	**37**	**53**
HOUSING CHARACTERISTICS								
Bedrooms	19,20	19,20	19	20	19	20	42	58
Gross rent	29,30	29,30	29	30	29	30	**47**	**63**
House heating fuel	21,22	21,22	21	22	21	22	–	–
Kitchen facilities	19,20	19,20	19	20	19	20	42	58
Mortgage status	31,32	31,32	31	32	31	32	**48**	**64**
Occupancy characteristics	23,24	23,24	23	24	23	24	**44**	**60**
Owner cost characteristics	27,28,31,32	27,28,31,32	27,31	28,32	27,31	28,32	**46,48**	**62,64**
Plumbing facilities	19,20	19,20	19	20	19	20	42	58
Rental cost characteristics	31,32	31,32	31	32	31	32	**48**	**64**
Rooms	19,20	19,20	19	20	19	20	42	58
Telephone service available	21,22	21,22	21	22	21	22	**43**	**59**
Tenure	23,24	23,24	23	24	23	24	–	–
Units in structure	17,18,23,24	17,18,23,24	17,23	18,24	17,23	18,24	41	57
Value of home	25,26	25,26	25	26	25	26	**45**	**61**
Vehicles available	21,22	21,22	21	22	21	22	**43**	**59**
Year householder moved into unit	23,24	23,24	23	24	23	24	**44**	**60**
Year structure built	19,20	19,20	19	20	19	20	42	58

See footnotes on next page.

[1]State, District of Columbia, or Puerto Rico.

[2]Parish in Louisiana; city and borough, municipality, borough, or census area in Alaska; and municipio in Puerto Rico; in Maryland, Missouri, Nevada, and Virginia, one or more cities are independent of counties and are treated as statistical equivalents of counties; the entire District of Columbia, which has no counties, is treated as a county equivalent.

[3]County subdivisions within the state are shown alphabetically with places for the following 12 states: Connecticut, Maine, Massachusetts, Michigan, Minnesota, New Hampshire, New Jersey, New York, Pennsylvania, Rhode Island, Vermont, and Wisconsin.

[4]American Indian and Alaska Native areas include state and federal American Indian Reservations; Oklahoma tribal statistical areas (OTSAs); tribal designated statistical areas (TDSAs) (federal areas); state designated American Indian statistical areas (SDAISAs) (state areas); Alaska Native village statistical areas (ANVSAs); and Alaska Native Regional Corporations (ANRCs).

[5]Tables for these areas appear only in the report for Hawaii.

User Notes

Additional information concerning this Census 2000 product and its source file, Summary File 3, may become available after this report is published. This information, called Notes and Errata, is available in portable document format (PDF) on the U.S. Census Bureau's Internet site at http://www.census.gov/main/www/cen2000.html. To receive notification of user notes, subscribe to the Census Product Update (http://www.census.gov/mp/www/cpu.html), a biweekly e-mail newsletter available from the Customer Services Center of the Marketing Services Office at the U.S. Census Bureau, or contact the Customer Services Center directly on 301-763-INFO (4636) or at webmaster@census.gov.

ADDITIONAL DEFINITIONS AND EXPLANATIONS OF THE DATA

Data Note 1

The user should note that there are limitations to many of these data. Please refer to the text for further explanations on the limitations of the data. See Appendix G of this report and the text found in PHC-2-A, *Summary Social, Economic, and Housing Characteristics, Selected Appendixes.*

Data Note 2

The Census Bureau is aware there may be a problem in the Census 2000 employment status data for people enumerated in group quarters. The problem may cause the labor force data for places, particularly those with high concentrations of people in group quarters (such as college towns with large dormitory populations) to overstate the number in the labor force, the number unemployed, and the percent unemployed, and to understate the number of employed. For more information, see the Census 2000 Notes and Errata document at the following Census Bureau Internet site: http://www.census.gov/prod/cen2000/notes/errata.pdf.

Data Note 3

Estimated population and housing unit totals based on tabulations from only the sample questionnaires (sample tabulations) may differ from the official counts as tabulated from every census questionnaire (100-percent tabulations). Such differences result, in part, because the sample tabulations are based on information from a sample of households rather than from all households (sampling error). Differences also can occur because the interview situation (length of questionnaire, effect of the interviewer, etc.) and the processing rules differ between the 100-percent and sample tabulations. These types of differences are referred to as nonsampling error. (For more information, see Appendix G.)

The 100-percent data are the official counts and should be used as the source of information on population and housing items collected on the 100-percent questionnaire, such as age, race, Hispanic or Latino origin, and tenure. This is especially appropriate when the primary focus is on counts of the population or housing units for small areas. For estimates of the number of people and housing units by characteristics asked only on a sample basis (such as education, labor force status, income in 1999, or year structure built), the sample estimates should be used within the context of the error associated with them.

Additional information on comparing sample estimates with corresponding 100-percent values is available on the Census Bureau's Internet site at http://www.census.gov/Press-Release/www/2002/sf3compnote.html.

Data Note 4

Median incomes for nonfamily households by race were calculated from a 38-category income distribution rather than the standard 39-category income distribution. The 38-category distribution collapsed the two highest categories ($175,000 - $199,999 and $200,000 and over) into a single category of $175,000 and over.

Data Note 5

Users may find slight differences in the Occupants Per Room calculations between those found in this report and those found in the Census 2000 Demographic Profile. “Occupants per room” is obtained by dividing the number of people in each occupied housing unit by the number of rooms in the unit. This report, based on Summary File 3, correctly uses a topcode value of “10 rooms” for those occupied housing units with “9 or more rooms.” In the Demographic Profile, an incorrect topcode value of “9 rooms” was used.

Table 1. **Place of Birth, Residence in 1995, and Language: 2000**

[Data based on a sample (except Tables 65-68). For information on confidentiality protection, coverage, sampling error, and nonsampling error, see Appendix G.
For location of definitions, see "How to Use This Census Report"]

State County County Subdivision Place	Total population	Native population—Percent born in state of residence	Foreign-born population			Population 5 years and over		Speak a language other than English at home			
								Population 5 to 17 years		Population 18 years and over	
			Number	Percent of total population	Percent naturalized citizens	Number	Percent living in different house in 1995	Number	Percent who speak English less than "very well"	Number	Percent who speak English less than "very well"
The State	**6 349 097**	**75.3**	**772 983**	**12.2**	**43.7**	**5 954 249**	**41.5**	**207 155**	**29.3**	**908 415**	**43.9**
Barnstable County	222 230	68.4	10 982	4.9	52.7	211 653	42.4	1 997	29.6	12 322	31.0
Barnstable Town city	47 821	71.2	3 322	6.9	41.3	45 317	43.6	527	37.4	3 511	43.2
Bourne town	18 712	73.8	585	3.1	59.0	17 545	45.3	151	19.9	801	28.3
Bourne CDP	1 399	78.7	59	4.2	64.4	1 316	38.3	13	-	70	45.7
Buzzards Bay CDP	3 426	79.7	98	2.9	58.2	3 282	43.0	-	(X)	198	38.9
Monument Beach CDP	2 495	71.7	61	2.4	57.4	2 387	39.0	12	-	50	-
Pocasset CDP	2 692	75.5	58	2.2	43.1	2 586	29.7	19	-	84	9.5
Sagamore CDP	3 565	81.6	142	4.0	57.7	3 313	42.9	79	19.0	187	30.5
Brewster town	10 094	55.3	354	3.5	66.1	9 741	37.1	48	27.1	312	17.9
Brewster CDP	2 248	48.1	116	5.2	54.3	2 177	38.0	17	-	60	10.0
Chatham town	6 680	56.8	343	5.1	59.8	6 490	39.3	29	20.7	238	30.7
Chatham CDP	1 760	59.5	154	8.8	53.2	1 705	41.0	5	-	78	64.1
West Chatham CDP	1 411	63.1	54	3.8	38.9	1 358	34.5	24	25.0	98	18.4
Dennis town	15 973	68.9	795	5.0	51.4	15 343	41.1	145	34.5	859	34.8
Dennis CDP	2 909	63.0	110	3.8	83.6	2 794	25.3	17	-	152	17.1
Dennis Port CDP	3 603	73.1	308	8.5	10.4	3 442	57.2	67	46.3	346	57.8
East Dennis CDP	3 217	66.8	94	2.9	92.6	3 141	37.6	20	35.0	81	28.4
South Dennis CDP	3 679	73.6	181	4.9	70.2	3 506	42.3	29	-	179	17.3
West Dennis CDP	2 565	66.1	102	4.0	69.6	2 460	39.3	12	100.0	101	18.8
Yarmouth Port CDP (part)	-	(X)	-	(X)	(X)	-	(X)	-	(X)	-	(X)
Eastham town	5 453	53.8	207	3.8	80.2	5 246	38.2	25	28.0	233	21.5
North Eastham CDP	1 993	56.5	92	4.6	73.9	1 928	38.0	9	-	109	21.1
Falmouth town	32 660	70.6	1 897	5.8	61.2	31 191	42.0	387	22.2	2 385	23.1
East Falmouth CDP	6 590	77.1	331	5.0	62.5	6 247	44.6	91	14.3	479	25.1
Falmouth CDP	4 002	66.0	324	8.1	45.4	3 867	47.3	94	24.5	337	38.0
North Falmouth CDP	3 301	70.1	171	5.2	64.9	3 135	34.9	26	38.5	184	11.4
Teaticket CDP	1 918	74.2	60	3.1	100.0	1 879	37.1	-	(X)	106	17.9
West Falmouth CDP	1 803	58.1	109	6.0	57.8	1 742	41.2	27	22.2	170	18.8
Woods Hole CDP	877	42.7	119	13.6	45.4	836	42.7	6	-	123	13.0
Harwich town	12 386	66.4	376	3.0	66.8	11 907	41.5	54	55.6	544	11.9
East Harwich CDP	4 827	63.1	191	4.0	71.2	4 604	42.0	36	83.3	105	27.6
Harwich Center CDP	1 852	68.7	25	1.3	76.0	1 827	36.2	-	(X)	118	-
Harwich Port CDP	1 777	63.3	53	3.0	75.5	1 730	40.3	8	-	119	5.0
Northwest Harwich CDP	3 930	70.5	107	2.7	52.3	3 746	43.9	10	-	202	14.9
Mashpee town	12 946	72.9	342	2.6	76.3	12 112	50.4	89	7.9	600	18.0
Mashpee Neck CDP	930	58.7	5	0.5	100.0	859	47.6	20	-	33	15.2
Monomoscoy Island CDP	124	70.3	6	4.8	100.0	117	46.2	7	100.0	12	-
New Seabury CDP	809	70.2	8	1.0	100.0	778	38.6	-	(X)	28	42.9
Popponesset CDP	425	72.4	30	7.1	73.3	425	19.1	-	(X)	74	27.0
Popponesset Island CDP	13	53.8	-	-	(X)	13	-	-	(X)	-	(X)
Seabrook CDP	534	76.8	34	6.4	76.5	506	54.0	-	(X)	40	-
Seconsett Island CDP	24	79.2	-	-	(X)	24	20.8	-	(X)	-	(X)
Orleans town	6 286	50.8	273	4.3	76.6	6 156	38.1	27	29.6	204	17.6
Orleans CDP	1 679	49.6	103	6.1	76.7	1 647	39.1	9	-	89	23.6
Provincetown town	3 431	50.5	281	8.2	22.4	3 373	51.7	41	41.5	293	32.4
Provincetown CDP	3 173	48.9	229	7.2	20.1	3 129	50.7	17	100.0	241	28.6
Sandwich town	20 145	74.2	622	3.1	60.8	18 838	37.7	212	31.1	647	21.8
East Sandwich CDP	3 679	65.1	91	2.5	78.0	3 496	38.8	52	11.5	154	23.4
Forestdale CDP	3 923	79.4	60	1.5	41.7	3 626	40.7	22	63.6	106	4.7
Sandwich CDP	3 038	72.9	174	5.7	70.7	2 888	35.0	22	-	167	33.5
Truro town	2 085	54.8	70	3.4	60.0	2 020	36.9	13	-	57	10.5
Wellfleet town	2 751	57.3	95	3.5	66.3	2 623	37.9	21	-	114	11.4
Yarmouth town	24 807	70.5	1 420	5.7	43.9	23 751	44.0	228	32.9	1 524	38.3
South Yarmouth CDP	11 759	73.4	728	6.2	46.4	11 272	44.1	108	9.3	764	33.2
West Yarmouth CDP	6 323	69.6	502	7.9	34.7	6 008	49.2	113	57.5	478	53.8
Yarmouth Port CDP (part)	5 212	63.1	190	3.6	58.9	5 061	38.2	7	-	223	26.5
Berkshire County	134 953	71.9	4 946	3.7	55.4	127 950	38.5	1 164	22.5	7 032	28.9
Adams town	8 809	87.5	106	1.2	89.6	8 367	34.4	54	48.1	607	24.2
Adams CDP	5 842	88.1	82	1.4	86.6	5 562	34.6	42	45.2	492	24.4
Alford town	393	40.8	18	4.6	88.9	386	42.7	8	25.0	17	11.8
Becket town	1 751	66.0	44	2.5	52.3	1 661	31.5	7	-	59	23.7
Cheshire town	3 401	86.7	90	2.6	87.8	3 227	24.0	23	26.1	121	42.1
Clarksburg town	1 686	89.3	17	1.0	82.4	1 610	26.6	6	-	48	18.8
Dalton town	6 892	75.4	115	1.7	87.8	6 454	38.0	39	-	200	25.0
Egremont town	1 347	37.4	65	4.8	52.3	1 300	33.8	11	45.5	66	24.2
Florida town	689	79.4	8	1.2	75.0	639	31.6	7	-	19	10.5
Great Barrington town	7 527	53.1	446	5.9	41.3	7 227	47.3	87	23.0	540	28.9
Great Barrington CDP	2 365	53.5	42	1.8	35.7	2 273	50.0	35	-	79	63.3
Housatonic CDP	1 339	74.7	121	9.0	59.5	1 271	49.2	32	-	120	52.5
Hancock town	731	62.6	12	1.6	58.3	684	34.9	-	(X)	12	25.0
Hinsdale town	1 872	77.9	38	2.0	60.5	1 763	36.6	9	22.2	54	33.3
Lanesborough town	2 990	77.1	69	2.3	58.0	2 828	28.3	29	62.1	95	35.8
Lee town	5 985	74.4	147	2.5	61.9	5 667	36.2	22	31.8	216	22.2
Lee CDP	2 017	73.5	47	2.3	21.3	1 866	45.7	-	(X)	63	22.2
Lenox town	5 077	56.1	401	7.9	52.6	4 906	40.8	21	-	315	22.2
Lenox CDP	1 700	49.2	163	9.6	62.6	1 638	48.8	-	(X)	121	21.5
Monterey town	932	46.5	58	6.2	46.6	886	39.2	4	-	74	17.6
Mount Washington town	134	50.7	-	-	(X)	125	20.0	-	(X)	4	-
New Ashford town	232	67.9	8	3.4	62.5	220	41.4	2	-	13	-
New Marlborough town	1 494	49.3	56	3.7	58.9	1 419	33.6	28	42.9	51	39.2
North Adams city	14 677	79.9	331	2.3	58.3	13 912	43.3	92	19.6	595	36.6
Otis town	1 354	61.1	31	2.3	58.1	1 291	38.7	9	77.8	67	4.5
Peru town	801	78.4	8	1.0	100.0	777	19.9	7	-	13	61.5
Pittsfield city	45 793	78.5	1 773	3.9	55.0	43 057	39.0	520	19.6	2 477	35.4
Richmond town	1 609	66.5	54	3.4	64.8	1 540	22.2	6	50.0	41	36.6
Sandisfield town	835	35.5	21	2.5	85.7	791	25.9	4	-	58	17.2
Savoy town	692	80.9	7	1.0	71.4	666	26.1	5	100.0	16	25.0
Sheffield town	3 335	56.8	87	2.6	63.2	3 157	33.7	14	35.7	163	31.3
Stockbridge town	2 280	47.0	191	8.4	42.4	2 187	35.9	15	-	244	23.0
Tyringham town	352	60.0	12	3.4	16.7	341	32.8	-	(X)	15	-

Table 1. **Place of Birth, Residence in 1995, and Language: 2000**—Con.

[Data based on a sample (except Tables 65-68). For information on confidentiality protection, coverage, sampling error, and nonsampling error, see Appendix G.
For location of definitions, see "How to Use This Census Report"]

State County County Subdivision Place	Total population	Native population—Percent born in state of residence	Foreign-born population			Population 5 years and over		Speak a language other than English at home			
								Population 5 to 17 years		Population 18 years and over	
			Number	Percent of total population	Percent naturalized citizens	Number	Percent living in different house in 1995	Number	Percent who speak English less than "very well"	Number	Percent who speak English less than "very well"
Berkshire County—Con.											
Washington town	548	75.9	8	1.5	37.5	519	10.4	2	-	19	-
West Stockbridge town	1 416	64.2	70	4.9	65.7	1 359	31.1	8	25.0	79	27.8
Williamstown town	8 424	45.6	633	7.5	47.9	8 156	53.7	113	16.8	711	15.5
Williamstown CDP	4 685	36.7	324	6.9	26.2	4 605	62.8	22	-	441	11.3
Windsor town	895	78.4	22	2.5	36.4	828	32.1	12	25.0	23	34.8
Bristol County	534 678	79.3	62 813	11.7	57.7	500 806	37.6	16 321	22.1	89 203	43.7
Acushnet town	10 161	91.2	1 040	10.2	69.7	9 650	26.9	241	12.9	1 634	36.0
Acushnet Center CDP	3 273	92.0	196	6.0	52.0	3 027	25.7	40	-	389	27.2
Attleboro city	42 068	64.3	3 745	8.9	52.5	39 170	40.2	893	24.1	4 151	41.3
Berkley town	5 749	86.1	164	2.9	76.2	5 312	27.0	109	13.8	359	24.8
Dartmouth town	30 666	82.5	4 072	13.3	70.4	29 309	33.8	763	20.7	5 769	38.3
Bliss Corner CDP	5 411	89.6	1 026	19.0	72.9	5 189	31.1	240	21.3	1 511	43.7
Smith Mills CDP	4 465	85.0	476	10.7	71.6	4 275	33.4	55	-	590	32.5
Dighton town	6 175	80.6	318	5.1	61.6	5 820	22.5	96	-	466	21.0
Easton town	22 299	80.6	1 021	4.6	68.8	20 848	39.9	211	11.8	1 282	30.3
Fairhaven town	16 159	88.8	916	5.7	66.5	15 374	31.1	81	8.6	1 547	31.5
Fall River city	91 938	86.9	18 216	19.8	53.5	86 178	41.6	5 124	22.9	24 658	47.8
Freetown town	8 472	87.8	549	6.5	73.0	8 032	27.0	100	12.0	679	28.3
Mansfield town	22 414	76.3	894	4.0	59.7	20 265	37.4	180	17.2	961	19.8
Mansfield Center CDP	7 115	82.3	359	5.0	37.9	6 658	42.2	127	11.0	427	29.5
New Bedford city	93 768	84.3	18 392	19.6	52.9	87 592	42.3	5 420	24.9	27 685	50.0
North Attleborough town	27 143	68.0	1 183	4.4	63.9	25 167	41.2	364	6.6	1 514	25.8
North Attleborough Center CDP	16 836	68.7	620	3.7	54.5	15 674	43.2	257	5.4	979	27.8
Norton town	18 036	75.0	642	3.6	56.4	16 623	42.4	118	-	731	23.5
Norton Center CDP	2 511	46.3	78	3.1	21.8	2 450	69.5	-	(X)	151	9.3
Raynham town	11 739	88.7	664	5.7	63.1	10 968	30.3	125	27.2	806	39.7
Raynham Center CDP	3 646	91.0	171	4.7	70.8	3 418	21.2	85	21.2	292	38.4
Rehoboth town	10 172	44.9	462	4.5	75.3	9 543	29.9	86	25.6	698	26.4
Seekonk town	13 425	26.3	1 015	7.6	70.6	12 708	27.1	224	22.3	1 405	33.3
North Seekonk CDP	2 636	39.9	149	5.7	65.8	2 485	30.6	8	-	261	37.9
Somerset town	18 234	85.2	1 440	7.9	80.8	17 449	28.1	176	24.4	2 689	32.7
Somerset CDP	18 234	85.2	1 440	7.9	80.8	17 449	28.1	176	24.4	2 689	32.7
Swansea town	15 901	76.8	1 294	8.1	66.7	15 146	29.2	294	14.3	1 988	38.0
Ocean Grove CDP	3 143	81.6	155	4.9	84.5	2 980	33.6	21	-	276	36.2
Taunton city	55 976	85.3	5 639	10.1	56.1	52 130	40.4	1 489	23.4	8 449	44.2
Westport town	14 183	86.6	1 147	8.1	73.1	13 522	29.8	227	13.2	1 732	28.2
North Westport CDP	4 701	91.4	471	10.0	69.9	4 495	24.2	116	18.1	739	34.0
Dukes County	14 987	58.4	945	6.3	33.7	14 146	38.8	179	37.4	984	38.7
Aquinnah town	364	58.2	3	0.8	66.7	346	40.8	12	25.0	19	-
Chilmark town	828	44.2	45	5.4	64.4	790	37.7	2	100.0	26	19.2
Edgartown town	3 779	62.6	328	8.7	32.3	3 554	42.2	43	58.1	324	48.5
Gosnold town	81	53.1	-	-	(X)	74	41.9	-	(X)	-	(X)
Oak Bluffs town	3 713	63.3	225	6.1	35.1	3 493	39.0	58	46.6	323	42.4
Tisbury town	3 755	53.4	254	6.8	30.3	3 544	37.2	56	17.9	241	34.0
Vineyard Haven CDP	1 924	55.2	189	9.8	33.3	1 835	40.3	48	20.8	173	26.0
West Tisbury town	2 467	57.4	90	3.6	27.8	2 345	35.8	8	-	51	-
Essex County	723 419	79.6	82 039	11.3	41.1	675 622	41.3	29 801	28.8	100 949	46.1
Amesbury town	16 397	77.5	514	3.1	49.8	15 324	44.0	152	15.8	873	26.9
Amesbury CDP	12 192	78.0	381	3.1	47.0	11 417	47.2	113	15.0	629	29.7
Andover town	31 247	69.9	3 170	10.1	49.5	29 165	34.3	564	30.3	2 971	27.5
Andover CDP	8 146	71.6	766	9.4	52.9	7 739	42.3	90	41.1	740	24.5
Beverly city	39 862	80.3	2 095	5.3	52.6	37 410	42.8	470	27.9	2 628	27.2
Boxford town	7 921	66.0	386	4.9	59.3	7 333	34.9	43	16.3	399	19.0
Boxford CDP	2 358	62.6	132	5.6	44.7	2 154	33.0	8	-	69	31.9
Danvers town	25 212	86.4	1 117	4.4	57.7	23 813	36.2	176	21.6	1 521	32.4
Danvers CDP	25 212	86.4	1 117	4.4	57.7	23 813	36.2	176	21.6	1 521	32.4
Essex town	3 267	79.1	189	5.8	21.7	3 083	34.7	13	-	155	16.1
Essex CDP	1 442	78.7	60	4.2	30.0	1 378	35.5	6	-	39	17.9
Georgetown town	7 377	80.4	190	2.6	71.1	6 752	30.6	115	50.4	190	36.3
Gloucester city	30 273	81.8	1 608	5.3	50.2	28 551	36.3	409	20.0	2 531	37.1
Groveland town	6 038	83.7	231	3.8	56.7	5 589	34.4	67	17.9	196	17.3
Hamilton town	8 315	71.7	319	3.8	39.8	7 778	38.4	79	15.2	367	29.4
Haverhill city	58 969	80.9	4 085	6.9	48.4	54 747	47.4	1 562	26.5	6 304	43.0
Ipswich town	12 987	77.2	470	3.6	53.2	12 231	35.9	86	53.5	579	22.6
Ipswich CDP	3 982	77.4	138	3.5	42.8	3 746	45.8	15	26.7	228	29.8
Lawrence city	72 043	67.5	22 011	30.6	28.2	65 730	57.4	12 351	30.6	29 947	55.7
Lynn city	89 122	83.7	20 348	22.8	33.2	82 539	45.7	7 111	30.1	21 072	56.9
Lynnfield town	11 542	83.5	581	5.0	65.6	10 769	25.2	170	13.5	697	39.6
Lynnfield CDP	11 542	83.5	581	5.0	65.6	10 769	25.2	170	13.5	697	39.6
Manchester-by-the-Sea town	5 228	66.9	263	5.0	63.5	4 978	38.1	28	-	202	-
Marblehead town	20 377	68.1	1 363	6.7	61.5	19 009	37.7	270	10.4	1 121	31.8
Marblehead CDP	20 377	68.1	1 363	6.7	61.5	19 009	37.7	270	10.4	1 121	31.8
Merrimac town	6 138	80.9	110	1.8	75.5	5 690	35.6	17	-	125	24.0
Methuen city	43 789	86.8	4 886	11.2	51.6	41 077	39.2	1 583	24.5	6 453	38.7
Middleton town	7 744	86.6	321	4.1	64.5	7 245	42.1	58	13.8	678	18.0
Nahant town	3 632	78.8	257	7.1	63.0	3 462	34.5	55	29.1	347	25.4
Nahant CDP	3 632	78.8	257	7.1	63.0	3 462	34.5	55	29.1	347	25.4
Newbury town	6 717	78.3	286	4.3	57.0	6 269	33.1	62	29.0	165	18.8
Newburyport city	17 242	71.5	709	4.1	55.0	16 256	40.4	141	4.3	1 011	23.3
North Andover town	27 202	74.8	2 191	8.1	51.7	25 342	45.8	465	26.5	2 674	31.3
Peabody city	48 129	89.4	5 411	11.2	55.5	45 357	32.8	1 147	26.4	6 455	44.2
Rockport town	7 767	72.5	455	5.9	56.3	7 408	43.0	34	47.1	427	18.7
Rockport CDP	5 578	71.7	354	6.3	50.0	5 326	44.8	34	47.1	313	25.6
Rowley town	5 500	81.0	136	2.5	38.2	5 109	38.2	-	(X)	115	-
Rowley CDP	1 484	78.2	36	2.4	50.0	1 316	35.5	-	(X)	18	-
Salem city	40 407	81.3	4 809	11.9	43.2	38 170	45.0	1 652	26.0	6 192	41.9
Salisbury town	7 827	84.3	324	4.1	49.4	7 322	40.2	100	10.0	441	25.2
Salisbury CDP	4 475	83.9	222	5.0	46.4	4 233	45.5	85	11.8	345	26.1
Saugus town	26 006	92.5	1 320	5.1	66.5	24 774	26.4	342	42.4	2 207	33.8

Table 1. **Place of Birth, Residence in 1995, and Language: 2000**—Con.

[Data based on a sample (except Tables 65-68). For information on confidentiality protection, coverage, sampling error, and nonsampling error, see Appendix G.
For location of definitions, see "How to Use This Census Report"]

State County County Subdivision Place	Total population	Native population—Percent born in state of residence	Foreign-born population			Population 5 years and over		Speak a language other than English at home			
								Population 5 to 17 years		Population 18 years and over	
			Number	Percent of total population	Percent naturalized citizens	Number	Percent living in different house in 1995	Number	Percent who speak English less than "very well"	Number	Percent who speak English less than "very well"
Essex County—Con.											
Saugus town—Con.											
Saugus CDP	26 006	92.5	1 320	5.1	66.5	24 774	26.4	342	42.4	2 207	33.8
Swampscott town	14 412	78.8	1 173	8.1	52.1	13 526	37.7	301	31.6	1 296	44.8
Swampscott CDP	14 412	78.8	1 173	8.1	52.1	13 526	37.7	301	31.6	1 296	44.8
Topsfield town	6 141	70.8	416	6.8	47.8	5 751	31.0	110	28.2	342	15.2
Topsfield CDP	2 865	74.1	158	5.5	33.5	2 712	34.6	57	19.3	153	18.3
Wenham town	4 440	65.5	177	4.0	55.9	4 209	48.6	21	23.8	160	18.8
West Newbury town	4 149	75.6	118	2.8	69.5	3 854	28.1	47	61.7	108	16.7
Franklin County	71 535	73.5	2 610	3.6	44.5	67 878	38.6	764	29.6	3 467	33.7
Ashfield town	1 801	65.8	53	2.9	43.4	1 695	29.4	6	-	63	20.6
Bernardston town	2 157	76.5	18	0.8	100.0	2 072	24.4	23	21.7	40	22.5
Buckland town	1 998	77.0	34	1.7	70.6	1 905	32.2	2	-	40	10.0
Shelburne Falls CDP (part)	1 009	77.2	30	3.0	66.7	956	37.4	-	(X)	29	13.8
Charlemont town	1 391	73.0	36	2.6	55.6	1 319	36.3	20	15.0	56	42.9
Colrain town	1 799	73.8	23	1.3	47.8	1 678	26.2	8	-	32	25.0
Conway town	1 809	62.5	40	2.2	50.0	1 727	28.6	3	-	30	6.7
Deerfield town	4 750	73.4	251	5.3	59.8	4 521	29.2	38	28.9	294	31.0
South Deerfield CDP	1 930	75.6	80	4.1	67.5	1 851	32.5	-	(X)	151	37.1
Erving town	1 464	84.6	30	2.0	63.3	1 378	35.9	13	23.1	47	31.9
Millers Falls CDP (part)	584	85.9	3	0.5	100.0	546	36.4	-	(X)	19	36.8
Gill town	1 363	77.7	21	1.5	66.7	1 306	25.2	9	44.4	45	22.2
Greenfield town	18 168	73.9	721	4.0	52.8	17 273	44.5	217	28.6	959	37.4
Greenfield CDP	13 810	73.2	520	3.8	47.5	13 096	48.9	132	21.2	756	38.8
Hawley town	331	69.6	5	1.5	60.0	316	27.5	2	-	9	44.4
Heath town	819	62.4	11	1.3	54.5	782	24.0	14	35.7	23	47.8
Leverett town	1 663	54.0	97	5.8	35.1	1 594	32.3	27	37.0	66	25.8
Leyden town	770	68.9	5	0.6	80.0	731	26.4	1	-	14	14.3
Monroe town	55	55.8	3	5.5	100.0	49	51.0	-	(X)	2	-
Montague town	8 489	78.1	349	4.1	43.3	7 984	42.1	106	55.7	641	33.7
Millers Falls CDP (part)	515	69.1	55	10.7	20.0	495	45.3	22	100.0	46	67.4
Turners Falls CDP	4 328	84.8	165	3.8	56.4	4 043	44.4	23	34.8	348	23.6
New Salem town	929	70.5	20	2.2	65.0	877	28.1	6	100.0	28	25.0
Northfield town	2 951	69.9	139	4.7	23.0	2 788	36.2	62	29.0	108	39.8
Northfield CDP	1 065	62.0	20	1.9	85.0	1 037	43.4	8	-	42	9.5
Orange town	7 518	83.2	137	1.8	56.9	7 109	41.0	61	18.0	249	24.1
Orange CDP	3 896	83.7	75	1.9	32.0	3 646	43.6	52	21.2	132	37.9
Rowe town	361	62.2	12	3.3	58.3	347	33.7	7	28.6	19	31.6
Shelburne town	2 050	71.2	85	4.1	48.2	1 972	44.5	24	50.0	82	39.0
Shelburne Falls CDP (part)	955	71.1	27	2.8	11.1	938	49.6	12	100.0	57	50.9
Shutesbury town	1 810	58.3	50	2.8	40.0	1 714	40.0	27	3.7	60	21.7
Sunderland town	3 787	67.6	402	10.6	12.9	3 567	59.2	73	19.2	475	44.0
Warwick town	753	69.7	4	0.5	75.0	713	31.6	9	-	11	27.3
Wendell town	986	68.3	15	1.5	46.7	945	36.0	-	(X)	17	17.6
Whately town	1 563	77.4	49	3.1	57.1	1 516	28.4	6	-	57	10.5
Hampden County	456 228	72.6	33 033	7.2	49.8	426 558	41.3	23 289	36.1	71 628	44.0
Agawam city	28 144	80.5	1 502	5.3	64.4	26 601	34.8	276	26.1	2 021	28.3
Blandford town	1 214	74.6	27	2.2	40.7	1 145	23.5	9	-	42	35.7
Brimfield town	3 339	76.3	43	1.3	65.1	3 141	31.6	14	-	101	12.9
Chester town	1 306	76.7	17	1.3	64.7	1 231	26.8	7	57.1	27	-
Chicopee city	54 653	80.6	4 462	8.2	52.4	51 838	39.3	2 049	31.5	8 723	44.0
East Longmeadow town	14 100	80.0	614	4.4	68.1	13 305	27.0	198	44.9	779	30.2
Granville town	1 521	62.4	41	2.7	53.7	1 426	27.6	11	-	76	18.4
Hampden town	5 171	78.9	156	3.0	70.5	4 911	25.3	28	17.9	156	34.6
Holland town	2 407	68.7	59	2.5	83.1	2 266	36.0	24	12.5	96	22.9
Holland CDP	1 485	67.3	33	2.2	84.8	1 403	37.5	11	27.3	50	12.0
Holyoke city	39 838	62.7	2 152	5.4	55.8	36 726	47.2	4 874	36.9	10 844	45.8
Longmeadow town	15 633	65.6	1 086	6.9	76.9	14 667	33.9	273	5.9	1 232	26.9
Longmeadow CDP	15 633	65.6	1 086	6.9	76.9	14 667	33.9	273	5.9	1 232	26.9
Ludlow town	21 209	87.2	3 116	14.7	62.9	20 193	33.3	617	6.3	5 321	38.1
Monson town	8 359	81.8	454	5.4	58.4	7 834	31.6	144	36.1	568	26.6
Monson Center CDP	1 927	79.7	42	2.2	35.7	1 825	43.2	13	-	93	8.6
Montgomery town	656	79.7	15	2.3	86.7	622	29.1	4	50.0	19	36.8
Palmer town	12 497	82.8	359	2.9	47.4	11 812	35.2	158	22.8	825	30.5
Bondsville CDP (part)	1 613	82.4	11	0.7	-	1 521	32.3	13	-	84	-
Palmer CDP	3 861	81.6	79	2.0	39.2	3 652	39.2	8	-	195	28.2
Three Rivers CDP	2 959	84.3	80	2.7	32.5	2 789	39.8	59	61.0	232	28.9
Russell town	1 655	81.0	69	4.2	14.5	1 558	30.3	38	50.0	58	46.6
Southwick town	8 835	67.9	227	2.6	68.3	8 286	37.8	101	19.8	489	13.5
Springfield city	152 082	64.4	12 159	8.0	45.2	140 488	47.9	12 213	37.5	32 126	47.3
Tolland town	428	42.6	3	0.7	-	405	30.1	3	-	22	13.6
Wales town	1 737	67.8	24	1.4	62.5	1 630	41.2	25	80.0	58	31.0
Westfield city	40 072	79.5	2 850	7.1	34.4	37 521	42.8	1 062	57.2	3 457	47.1
West Springfield town	27 899	79.3	3 034	10.9	32.0	26 240	42.7	1 021	40.5	3 699	50.7
West Springfield CDP	27 899	79.3	3 034	10.9	32.0	26 240	42.7	1 021	40.5	3 699	50.7
Wilbraham town	13 473	73.7	564	4.2	77.8	12 712	32.1	140	-	889	24.3
Wilbraham CDP	3 490	75.0	136	3.9	67.6	3 270	36.8	25	-	161	24.2
Hampshire County	152 251	67.9	9 973	6.6	43.9	145 599	46.1	2 065	21.5	14 995	26.7
Amherst town	34 873	50.4	4 605	13.2	30.7	34 006	67.6	680	26.0	6 164	30.8
Amherst Center CDP	17 155	50.8	1 868	10.9	35.3	16 900	75.5	207	17.4	2 909	22.7
North Amherst CDP	6 011	54.2	1 188	19.8	19.6	5 761	76.4	129	45.7	1 413	40.6
South Amherst CDP	5 024	42.8	935	18.6	26.2	4 872	64.2	218	27.1	1 101	41.1
Belchertown town	12 968	74.5	424	3.3	58.3	12 111	34.6	134	22.4	689	26.3
Belchertown CDP	2 616	74.6	31	1.2	-	2 401	43.1	-	(X)	176	28.4
Bondsville CDP (part)	197	93.1	9	4.6	100.0	179	8.9	-	(X)	8	-
Chesterfield town	1 201	81.8	19	1.6	-	1 130	30.4	-	(X)	31	19.4
Cummington town	1 004	60.4	26	2.6	26.9	972	39.1	30	-	50	16.0
Easthampton city	15 994	79.3	660	4.1	64.7	15 183	41.3	208	11.5	1 155	19.0
Goshen town	903	74.2	12	1.3	41.7	861	36.5	-	(X)	29	6.9
Granby town	6 132	81.6	147	2.4	72.1	5 785	27.3	46	26.1	336	34.5

Table 1. **Place of Birth, Residence in 1995, and Language: 2000**—Con.

[Data based on a sample (except Tables 65-68). For information on confidentiality protection, coverage, sampling error, and nonsampling error, see Appendix G.
For location of definitions, see "How to Use This Census Report"]

State County County Subdivision Place	Total population	Native population—Percent born in state of residence	Foreign-born population			Population 5 years and over		Speak a language other than English at home			
								Population 5 to 17 years		Population 18 years and over	
			Number	Percent of total population	Percent naturalized citizens	Number	Percent living in different house in 1995	Number	Percent who speak English less than "very well"	Number	Percent who speak English less than "very well"
Hampshire County—Con.											
Granby town—Con.											
Granby CDP	1 360	83.1	44	3.2	61.4	1 291	34.7	12	-	109	17.4
Hadley town	4 793	71.2	210	4.4	65.2	4 567	37.0	10	-	368	34.2
Hatfield town	3 249	82.9	67	2.1	73.1	3 091	25.7	-	(X)	152	11.2
Hatfield CDP	1 371	83.5	9	0.7	100.0	1 305	30.0	-	(X)	70	5.7
Huntington town	2 192	78.9	31	1.4	83.9	2 076	32.3	14	42.9	65	47.7
Middlefield town	580	78.7	16	2.8	56.3	552	22.3	5	-	8	62.5
Northampton city	28 978	60.3	1 870	6.5	49.1	27 869	50.5	560	20.9	2 929	23.8
Pelham town	1 403	58.7	71	5.1	50.7	1 348	32.2	19	21.1	67	11.9
Plainfield town	576	65.1	23	4.0	52.2	551	41.0	5	40.0	31	22.6
Southampton town	5 387	81.3	215	4.0	54.4	5 088	27.1	78	12.8	252	11.9
South Hadley town	17 196	71.6	1 170	6.8	52.4	16 405	40.6	196	18.4	1 769	22.0
Ware town	9 708	83.3	321	3.3	63.2	9 141	38.6	33	15.2	721	31.9
Ware CDP	6 265	83.2	241	3.8	68.0	5 876	44.2	24	20.8	586	26.8
Westhampton town	1 468	81.7	20	1.4	70.0	1 392	25.5	10	60.0	42	4.8
Williamsburg town	2 427	71.8	47	1.9	66.0	2 312	33.7	23	56.5	86	20.9
Worthington town	1 219	71.1	19	1.6	42.1	1 159	32.0	14	21.4	51	19.6
Middlesex County	1 465 396	73.0	223 465	15.2	41.2	1 373 758	42.1	45 379	26.9	235 152	41.5
Acton town	20 331	60.4	2 915	14.3	36.7	18 847	42.3	539	14.3	2 223	36.3
Arlington town	42 389	70.1	5 946	14.0	47.5	39 776	40.1	681	25.8	6 054	31.5
Arlington CDP	42 389	70.1	5 946	14.0	47.5	39 776	40.1	681	25.8	6 054	31.5
Ashby town	2 845	81.8	77	2.7	61.0	2 683	24.3	24	54.2	114	22.8
Ashland town	14 674	73.9	1 433	9.8	46.7	13 484	38.9	247	22.3	1 266	41.2
Ayer town	7 287	71.9	693	9.5	53.5	6 752	51.9	110	60.0	778	44.2
Ayer CDP	3 007	74.4	263	8.7	67.3	2 791	50.3	27	55.6	275	36.0
Fort Devens CDP (part)	257	33.8	32	12.5	-	257	60.3	38	100.0	42	76.2
Bedford town	12 595	66.6	1 216	9.7	57.0	11 785	34.6	246	8.1	1 221	24.0
Belmont town	24 194	68.2	3 573	14.8	53.5	22 781	38.1	908	20.4	3 639	30.5
Belmont CDP	24 194	68.2	3 573	14.8	53.5	22 781	38.1	908	20.4	3 639	30.5
Billerica town	38 945	87.2	2 426	6.2	54.2	36 385	33.4	558	3.9	2 920	35.4
Pinehurst CDP	6 936	89.7	323	4.7	68.7	6 407	31.3	63	15.9	437	32.3
Boxborough town	4 868	56.8	614	12.6	32.7	4 486	44.9	125	8.8	463	10.2
Burlington town	22 876	86.0	3 398	14.9	47.3	21 297	30.4	543	30.8	3 309	31.1
Burlington CDP	22 876	86.0	3 398	14.9	47.3	21 297	30.4	543	30.8	3 309	31.1
Cambridge city	101 355	44.0	26 218	25.9	31.6	97 174	61.3	3 661	22.6	26 679	34.1
Carlisle town	4 717	56.2	568	12.0	49.6	4 395	35.2	54	-	330	19.4
Chelmsford town	33 858	78.6	2 418	7.1	59.1	31 617	34.8	535	25.4	2 611	35.4
Concord town	16 993	60.6	1 399	8.2	45.7	16 022	36.9	257	21.4	1 478	31.6
West Concord CDP	5 642	61.6	403	7.1	53.6	5 364	44.0	65	20.0	710	38.7
Dracut town	28 562	89.0	1 553	5.4	57.5	26 577	33.0	325	16.9	3 221	29.0
Dunstable town	2 829	71.6	97	3.4	58.8	2 598	28.5	16	50.0	97	4.1
Everett city	38 037	88.9	8 323	21.9	32.8	35 805	43.0	2 037	31.9	8 880	55.2
Framingham town	66 910	69.0	14 150	21.1	30.6	62 499	48.6	3 185	33.6	15 054	51.9
Framingham CDP	66 910	69.0	14 150	21.1	30.6	62 499	48.6	3 185	33.6	15 054	51.9
Groton town	9 547	63.8	368	3.9	56.3	8 714	39.7	27	18.5	282	20.2
Groton CDP	1 108	59.9	37	3.3	100.0	1 011	42.3	-	(X)	25	-
Holliston town	13 801	71.0	731	5.3	67.7	12 730	30.1	305	30.5	611	25.7
Hopkinton town	13 346	68.1	864	6.5	58.3	11 958	39.9	113	10.6	648	35.6
Hopkinton CDP	2 728	82.5	223	8.2	53.4	2 470	42.5	-	(X)	165	50.9
Hudson town	18 113	79.7	2 679	14.8	44.5	16 891	35.6	366	33.3	2 798	42.4
Hudson CDP	14 375	81.3	2 351	16.4	41.9	13 456	34.4	295	29.2	2 390	44.4
Lexington town	30 355	63.7	5 001	16.5	54.1	28 648	33.7	1 086	26.8	4 287	29.0
Lexington CDP	30 355	63.7	5 001	16.5	54.1	28 648	33.7	1 086	26.8	4 287	29.0
Lincoln town	8 056	40.4	552	6.9	62.1	7 312	53.5	120	27.5	586	23.7
Littleton town	8 184	74.9	421	5.1	46.3	7 515	34.7	79	38.0	265	17.7
Littleton Common CDP	2 854	77.1	94	3.3	62.8	2 676	27.5	-	(X)	62	35.5
Lowell city	105 167	79.9	23 267	22.1	30.2	97 516	50.0	9 776	33.0	29 948	49.7
Malden city	56 340	85.0	14 489	25.7	39.1	53 061	45.5	2 521	31.9	14 079	55.8
Marlborough city	36 255	74.4	5 857	16.2	28.7	33 891	48.2	1 226	40.7	5 380	50.2
Maynard town	10 433	75.7	596	5.7	40.4	9 715	38.2	156	3.8	946	33.4
Maynard CDP (part)	10 433	75.7	596	5.7	40.4	9 715	38.2	156	3.8	946	33.4
Medford city	55 765	82.3	9 037	16.2	48.3	53 060	39.9	1 362	23.9	9 904	44.6
Melrose city	27 134	83.4	1 647	6.1	56.7	25 308	33.3	291	34.7	1 772	35.6
Natick town	32 170	71.7	3 168	9.8	47.8	29 863	38.2	448	31.5	2 731	33.4
Cochituate CDP (part)	106	77.8	7	6.6	-	106	83.0	-	(X)	7	-
Newton city	83 829	60.6	15 116	18.0	57.0	79 230	39.9	2 499	18.8	14 267	37.3
North Reading town	13 837	85.4	782	5.7	68.0	12 786	28.6	125	17.6	735	31.2
Pepperell town	11 142	67.8	426	3.8	53.8	10 321	39.7	81	27.2	463	26.1
East Pepperell CDP	2 049	68.4	53	2.6	100.0	1 869	39.5	27	-	79	27.8
Pepperell CDP	2 516	63.8	73	2.9	19.2	2 349	49.6	26	30.8	161	39.1
Reading town	23 708	84.1	1 020	4.3	54.9	21 919	32.3	336	5.4	1 275	31.5
Reading CDP	23 708	84.1	1 020	4.3	54.9	21 919	32.3	336	5.4	1 275	31.5
Sherborn town	4 200	57.9	249	5.9	57.8	3 878	30.2	80	-	228	23.7
Shirley town	6 368	69.6	454	7.1	48.0	5 998	41.6	51	15.7	804	45.3
Fort Devens CDP (part)	-	(X)	-	(X)	(X)	-	(X)	-	(X)	-	(X)
Shirley CDP	1 461	70.6	28	1.9	100.0	1 366	33.7	-	(X)	88	47.7
Somerville city	77 478	63.9	22 727	29.3	31.1	74 034	55.5	3 696	29.1	22 685	50.2
Stoneham town	22 219	87.2	1 793	8.1	66.3	20 927	33.5	377	33.2	2 236	34.6
Stoneham CDP	22 219	87.2	1 793	8.1	66.3	20 927	33.5	377	33.2	2 236	34.6
Stow town	5 902	70.4	451	7.6	47.9	5 388	31.4	51	56.9	424	23.3
Sudbury town	16 841	58.5	1 465	8.7	46.6	15 354	33.5	344	16.3	1 211	17.2
Maynard CDP (part)	-	(X)	-	(X)	(X)	-	(X)	-	(X)	-	(X)
Tewksbury town	28 887	87.8	1 675	5.8	70.6	26 831	33.0	248	16.1	1 917	29.8
Townsend town	9 203	81.4	338	3.7	52.7	8 544	28.3	49	12.2	287	26.8
Townsend CDP	967	77.4	44	4.6	54.5	885	40.3	-	(X)	56	30.4
Tyngsborough town	11 081	81.6	536	4.8	63.4	10 115	38.6	158	22.2	756	34.4
Wakefield town	24 804	87.0	1 238	5.0	61.9	23 276	32.6	294	8.5	1 462	31.9
Wakefield CDP	24 804	87.0	1 238	5.0	61.9	23 276	32.6	294	8.5	1 462	31.9
Waltham city	59 226	70.9	11 975	20.2	38.1	56 476	48.2	1 908	18.7	13 059	38.9
Watertown city	32 986	68.6	6 707	20.3	54.3	31 547	47.8	913	16.6	7 241	39.0
Wayland town	13 100	64.2	1 161	8.9	63.7	12 191	32.2	152	9.2	1 234	19.4

Table 1. **Place of Birth, Residence in 1995, and Language: 2000**—Con.

[Data based on a sample (except Tables 65-68). For information on confidentiality protection, coverage, sampling error, and nonsampling error, see Appendix G.
For location of definitions, see "How to Use This Census Report"]

State County County Subdivision Place	Total population	Native population—Percent born in state of residence	Foreign-born population			Population 5 years and over		Speak a language other than English at home			
								Population 5 to 17 years		Population 18 years and over	
			Number	Percent of total population	Percent naturalized citizens	Number	Percent living in different house in 1995	Number	Percent who speak English less than "very well"	Number	Percent who speak English less than "very well"
Middlesex County—Con.											
Wayland town—Con.											
Cochituate CDP (part)	6 776	66.2	774	11.4	61.6	6 367	34.3	104	-	860	19.0
Westford town	20 754	69.7	1 312	6.3	54.3	18 936	36.3	350	26.3	1 510	20.3
Weston town	11 469	60.8	1 449	12.6	55.0	10 648	34.0	280	11.4	1 275	27.1
Wilmington town	21 363	88.1	1 067	5.0	58.0	19 665	28.0	188	33.5	1 254	23.5
Wilmington CDP	21 363	88.1	1 067	5.0	58.0	19 665	28.0	188	33.5	1 254	23.5
Winchester town	20 810	70.0	2 241	10.8	45.4	19 312	38.0	508	16.9	2 090	27.9
Winchester CDP	20 810	70.0	2 241	10.8	45.4	19 312	38.0	508	16.9	2 090	27.9
Woburn city	37 258	87.4	3 589	9.6	43.5	35 237	37.0	764	27.5	4 165	33.7
Nantucket County	9 520	55.5	759	8.0	25.3	8 981	45.7	119	26.1	827	42.9
Nantucket town	9 520	55.5	759	8.0	25.3	8 981	45.7	119	26.1	827	42.9
Nantucket CDP	3 788	51.5	316	8.3	32.6	3 676	41.3	72	20.8	451	35.7
Norfolk County	650 308	77.7	76 732	11.8	55.1	608 488	37.8	13 904	21.3	74 098	38.8
Avon town	4 443	89.2	155	3.5	62.6	4 186	26.5	28	25.0	194	37.6
Bellingham town	15 314	68.2	492	3.2	61.8	14 253	32.0	162	19.8	1 080	18.5
Bellingham CDP	4 554	75.1	187	4.1	54.0	4 217	32.7	65	-	239	34.3
Braintree town	33 828	89.7	2 723	8.0	69.5	31 826	31.0	547	17.7	2 298	35.3
Braintree CDP	33 702	89.7	2 714	8.1	69.4	31 724	31.1	547	17.7	2 289	35.0
Brookline town	57 061	47.0	15 174	26.6	43.5	54 420	56.5	2 121	21.8	13 647	35.1
Brookline CDP	57 061	47.0	15 174	26.6	43.5	54 420	56.5	2 121	21.8	13 647	35.1
Canton town	20 775	82.6	1 791	8.6	62.3	19 396	37.2	449	5.3	1 967	28.0
Cohasset town	7 261	70.3	336	4.6	49.1	6 731	39.5	23	-	270	3.7
Dedham town	23 510	85.4	2 199	9.4	64.6	22 012	30.5	346	18.2	2 323	40.8
Dedham CDP	23 510	85.4	2 199	9.4	64.6	22 012	30.5	346	18.2	2 323	40.8
Dover town	5 558	62.5	463	8.3	59.4	5 164	34.2	122	11.5	370	28.1
Dover CDP	2 105	62.7	103	4.9	63.1	1 974	31.1	38	36.8	114	23.7
Foxborough town	16 246	79.7	759	4.7	56.3	15 151	37.8	310	29.7	699	26.9
Foxborough CDP	5 516	76.7	280	5.1	46.1	5 251	51.0	101	20.8	274	30.3
Franklin city	29 560	73.0	1 562	5.3	59.6	26 708	41.2	288	22.2	1 872	33.1
Holbrook town	10 751	90.3	576	5.4	59.5	10 107	33.8	223	12.6	685	34.3
Holbrook CDP	10 751	90.3	576	5.4	59.5	10 107	33.8	223	12.6	685	34.3
Medfield town	12 273	71.1	654	5.3	58.0	11 245	33.3	144	7.6	504	26.4
Medfield CDP	6 656	74.4	392	5.9	66.6	6 205	35.6	116	9.5	379	25.9
Medway town	12 448	79.2	589	4.7	55.0	11 386	32.6	83	8.4	601	22.0
Millis town	7 902	80.4	447	5.7	64.9	7 263	35.2	75	22.7	504	41.1
Millis-Clicquot CDP	4 578	79.8	239	5.2	46.9	4 214	44.1	40	-	270	48.5
Milton town	26 062	82.8	2 613	10.0	69.9	24 406	29.7	644	12.4	2 141	28.0
Milton CDP	26 062	82.8	2 613	10.0	69.9	24 406	29.7	644	12.4	2 141	28.0
Needham town	28 911	70.0	2 765	9.6	65.2	26 718	30.3	457	12.5	2 447	27.1
Needham CDP	28 911	70.0	2 765	9.6	65.2	26 718	30.3	457	12.5	2 447	27.1
Norfolk town	10 460	75.5	852	8.1	36.0	9 692	29.3	90	7.8	1 027	45.5
Norwood town	28 587	83.4	3 361	11.8	46.8	26 826	38.6	544	12.7	3 562	30.9
Norwood CDP	28 587	83.4	3 361	11.8	46.8	26 826	38.6	544	12.7	3 562	30.9
Plainville town	7 683	75.3	362	4.7	56.6	7 161	37.5	25	32.0	444	42.6
Quincy city	88 025	84.9	17 642	20.0	52.6	83 593	44.0	3 113	32.6	16 756	54.5
Randolph town	30 997	84.0	6 684	21.6	60.2	29 141	36.4	1 437	19.6	6 208	47.0
Randolph CDP	30 997	84.0	6 684	21.6	60.2	29 141	36.4	1 437	19.6	6 208	47.0
Sharon town	17 408	70.8	2 111	12.1	67.5	16 214	29.6	530	15.5	1 882	26.7
Sharon CDP	6 024	69.0	662	11.0	65.7	5 640	26.6	149	26.2	565	23.5
Stoughton town	27 149	86.0	3 710	13.7	62.8	25 623	35.0	721	15.7	3 929	43.1
Walpole town	22 824	84.4	1 260	5.5	57.9	21 277	32.6	157	38.2	1 422	26.7
Walpole CDP	5 855	85.1	343	5.9	59.8	5 569	33.5	35	100.0	228	19.7
Wellesley town	26 613	56.2	2 890	10.9	45.3	24 705	41.0	544	21.3	2 972	24.4
Wellesley CDP	26 613	56.2	2 890	10.9	45.3	24 705	41.0	544	21.3	2 972	24.4
Westwood town	14 117	78.2	1 256	8.9	81.5	13 002	29.9	179	2.8	1 086	34.5
Weymouth town	53 988	87.8	2 913	5.4	57.5	50 529	36.6	431	23.4	2 781	32.1
Weymouth CDP	53 988	87.8	2 913	5.4	57.5	50 529	36.6	431	23.4	2 781	32.1
Wrentham town	10 554	76.4	393	3.7	50.4	9 753	34.9	111	38.7	427	24.8
Plymouth County	472 822	84.4	29 592	6.3	46.1	439 945	36.5	9 320	28.4	35 158	39.3
Abington town	14 605	91.3	386	2.6	64.2	13 560	30.3	84	27.4	546	23.8
Abington CDP	14 605	91.3	386	2.6	64.2	13 560	30.3	84	27.4	546	23.8
Bridgewater town	25 167	86.1	1 127	4.5	50.5	23 581	42.8	257	7.0	2 048	29.2
Bridgewater CDP	6 602	83.5	432	6.5	50.9	6 251	59.9	103	-	667	28.8
Brockton city	94 304	83.5	17 344	18.4	37.0	87 671	42.6	6 273	30.4	18 659	50.6
Carver town	11 163	89.7	324	2.9	65.7	10 425	33.3	111	7.2	366	9.0
Duxbury town	14 248	70.6	458	3.2	72.3	13 240	34.1	69	7.2	434	12.4
Duxbury CDP	1 333	62.8	27	2.0	66.7	1 223	41.3	6	-	39	-
Green Harbor-Cedar Crest CDP (part)	239	90.4	-	-	(X)	234	46.6	-	(X)	14	-
South Duxbury CDP	3 065	65.3	125	4.1	51.2	2 849	34.4	27	-	91	17.6
East Bridgewater town	12 974	88.9	489	3.8	57.7	12 059	31.9	122	13.9	517	26.1
Halifax town	7 500	90.1	154	2.1	75.3	6 990	33.7	78	48.7	195	35.9
Hanover town	13 164	88.0	328	2.5	68.0	12 153	27.6	105	15.2	393	16.0
Hanson town	9 495	90.1	253	2.7	65.6	8 823	23.9	35	65.7	325	30.2
Hanson CDP	2 055	89.8	44	2.1	61.4	1 915	19.9	-	(X)	49	14.3
Hingham town	19 882	75.3	781	3.9	58.0	18 389	28.2	142	23.2	735	29.7
Hingham CDP	5 436	73.1	179	3.3	72.6	5 005	30.6	65	35.4	277	33.2
Hull town	11 050	83.5	523	4.7	44.2	10 409	38.3	134	27.6	657	20.5
Hull CDP	11 050	83.5	523	4.7	44.2	10 409	38.3	134	27.6	657	20.5
Kingston town	11 780	83.0	369	3.1	71.0	10 777	35.8	138	8.0	625	23.8
Kingston CDP	5 526	87.2	173	3.1	76.3	5 079	29.8	55	20.0	277	28.9
Lakeville town	9 821	85.4	372	3.8	67.7	9 047	35.2	45	15.6	433	18.2
North Lakeville CDP	2 124	87.5	65	3.1	63.1	2 014	34.5	-	(X)	88	33.0
Marion town	5 123	68.9	172	3.4	73.3	4 832	40.6	34	26.5	143	17.5
Marion Center CDP	1 100	53.0	29	2.6	72.4	1 073	39.4	-	(X)	34	73.5
Marshfield town	24 324	85.0	688	2.8	61.5	22 421	35.1	148	47.3	726	35.8
Green Harbor-Cedar Crest CDP (part)	2 169	88.5	-	-	(X)	2 028	36.9	13	53.8	35	20.0
Marshfield CDP	4 320	82.2	152	3.5	60.5	4 021	34.0	38	15.8	183	32.2
Marshfield Hills CDP	2 374	79.4	83	3.5	78.3	2 159	28.7	-	(X)	63	12.7
Ocean Bluff-Brant Rock CDP	5 087	89.4	122	2.4	68.0	4 754	37.5	30	36.7	113	46.9

Table 1. **Place of Birth, Residence in 1995, and Language: 2000**—Con.

[Data based on a sample (except Tables 65-68). For information on confidentiality protection, coverage, sampling error, and nonsampling error, see Appendix G.
For location of definitions, see "How to Use This Census Report"]

State County County Subdivision Place	Total population	Native population—Percent born in state of residence	Foreign-born population			Population 5 years and over		Speak a language other than English at home			
								Population 5 to 17 years		Population 18 years and over	
			Number	Percent of total population	Percent naturalized citizens	Number	Percent living in different house in 1995	Number	Percent who speak English less than "very well"	Number	Percent who speak English less than "very well"
Plymouth County—Con.											
Mattapoisett town	6 268	81.5	120	1.9	50.0	5 953	31.3	11	-	312	29.2
Mattapoisett Center CDP	2 920	73.5	60	2.1	26.7	2 825	42.4	11	-	186	32.8
Middleborough town	19 941	88.2	672	3.4	51.8	18 596	40.5	192	25.0	824	26.1
Middleborough Center CDP	6 913	87.0	183	2.6	57.4	6 397	52.4	62	-	323	12.4
Norwell town	9 765	83.9	332	3.4	55.1	9 053	28.4	100	36.0	382	24.9
Pembroke town	16 927	88.6	340	2.0	75.0	15 603	28.8	123	64.2	455	18.5
North Pembroke CDP	2 924	89.0	71	2.4	76.1	2 697	31.6	26	80.8	162	24.7
Plymouth town	51 701	82.6	1 828	3.5	58.7	48 277	41.5	473	19.2	2 725	25.7
North Plymouth CDP	3 593	86.8	177	4.9	39.5	3 353	47.1	29	-	276	30.8
Plymouth CDP	7 602	82.5	370	4.9	50.5	7 128	53.0	61	9.8	455	24.0
Plympton town	2 637	85.2	54	2.0	72.2	2 472	22.7	4	-	52	7.7
Rochester town	4 581	84.7	115	2.5	74.8	4 305	22.4	65	43.1	191	36.1
Rockland town	17 670	89.9	426	2.4	38.7	16 380	33.2	168	22.6	672	31.1
Scituate town	17 863	77.2	684	3.8	57.3	16 599	34.4	140	36.4	769	37.6
North Scituate CDP	5 210	80.1	153	2.9	54.9	4 776	24.4	39	38.5	147	10.9
Scituate CDP	5 101	75.9	179	3.5	71.5	4 818	39.7	47	-	226	40.7
Wareham town	20 335	84.3	707	3.5	61.2	19 129	41.9	167	17.4	1 322	28.1
Onset CDP	1 366	84.3	52	3.8	80.8	1 299	37.2	11	54.5	190	12.6
Wareham Center CDP	2 841	78.9	111	3.9	56.8	2 648	49.9	-	(X)	195	27.2
West Wareham CDP	1 793	84.9	108	6.0	65.7	1 712	32.6	6	100.0	130	43.1
Weweantic CDP	1 948	89.4	31	1.6	71.0	1 841	36.8	17	-	82	12.2
White Island Shores CDP	2 287	79.8	99	4.3	35.4	2 108	40.7	45	37.8	88	42.0
West Bridgewater town	6 652	90.0	238	3.6	50.8	6 259	25.9	44	29.5	281	32.0
Whitman town	13 882	90.1	308	2.2	54.5	12 942	36.1	58	15.5	371	27.0
Suffolk County	689 807	67.0	176 031	25.5	36.0	651 708	50.7	42 028	34.1	178 232	52.7
Boston city	589 141	63.9	151 836	25.8	37.3	557 376	52.2	35 043	34.2	151 148	52.3
Chelsea city	35 080	74.6	12 674	36.1	20.1	32 314	50.0	4 591	35.1	14 270	58.4
Revere city	47 283	89.4	9 936	21.0	36.2	44 621	37.4	2 153	32.7	10 810	54.4
Winthrop town	18 303	87.7	1 585	8.7	39.4	17 397	36.4	241	15.4	2 004	34.2
Winthrop CDP	18 303	87.7	1 585	8.7	39.4	17 397	36.4	241	15.4	2 004	34.2
Worcester County	750 963	77.4	59 063	7.9	42.9	701 157	41.0	20 825	30.0	84 368	42.2
Ashburnham town	5 546	83.0	235	4.2	77.4	5 198	27.3	31	22.6	213	21.6
South Ashburnham CDP	1 014	85.1	54	5.3	63.0	947	26.5	5	-	46	26.1
Athol town	11 299	84.2	311	2.8	72.3	10 680	39.2	78	15.4	544	21.9
Athol CDP	8 279	84.5	229	2.8	69.0	7 792	43.0	70	17.1	388	23.5
Auburn town	15 901	87.2	554	3.5	63.4	15 047	32.6	187	27.3	701	32.2
Barre town	5 113	84.6	48	0.9	45.8	4 787	35.0	21	-	122	19.7
Barre CDP	1 140	79.2	23	2.0	69.6	1 105	44.5	-	(X)	78	7.7
Berlin town	2 380	82.2	54	2.3	63.0	2 206	28.9	6	-	83	14.5
Blackstone town	8 804	42.0	240	2.7	58.8	8 226	30.1	62	24.2	705	30.9
Bolton town	4 148	62.3	244	5.9	47.1	3 817	35.9	8	-	168	12.5
Boylston town	4 008	78.2	208	5.2	57.2	3 763	36.5	75	13.3	255	22.0
Brookfield town	3 051	84.0	43	1.4	86.0	2 874	33.3	10	30.0	82	23.2
Charlton town	11 263	80.7	177	1.6	85.3	10 427	29.0	49	12.2	418	19.6
Clinton town	13 435	79.7	1 297	9.7	31.5	12 629	44.1	426	41.8	1 563	45.7
Clinton CDP	7 967	81.2	694	8.7	31.0	7 525	43.7	166	46.4	897	42.5
Douglas town	7 045	76.0	247	3.5	68.8	6 448	38.3	35	22.9	265	23.4
East Douglas CDP	2 387	75.3	63	2.6	84.1	2 188	49.5	15	53.3	75	26.7
Dudley town	10 036	81.7	556	5.5	50.7	9 459	35.1	78	69.2	860	29.5
East Brookfield town	2 097	86.8	34	1.6	64.7	1 973	30.5	4	50.0	72	15.3
East Brookfield CDP	1 413	87.6	19	1.3	73.7	1 327	32.8	-	(X)	65	12.3
Fitchburg city	39 102	75.9	3 227	8.3	46.4	36 704	46.2	2 258	29.8	6 443	45.6
Gardner city	20 770	81.3	1 469	7.1	58.5	19 530	42.8	194	30.9	2 363	32.5
Grafton town	14 894	79.5	646	4.3	50.5	13 792	42.6	181	11.6	764	36.4
Hardwick town	2 622	80.6	76	2.9	50.0	2 483	33.6	16	100.0	86	16.3
Harvard town	5 981	54.3	748	12.5	26.9	5 639	38.3	40	-	726	57.2
Fort Devens CDP (part)	742	17.7	426	57.4	6.8	742	69.7	-	(X)	427	80.1
Holden town	15 621	79.7	614	3.9	71.7	14 623	33.5	103	48.5	690	33.9
Hopedale town	5 907	78.0	140	2.4	55.0	5 496	32.8	50	24.0	251	43.0
Hopedale CDP	4 242	76.5	128	3.0	50.8	3 993	34.6	37	32.4	206	45.6
Hubbardston town	3 909	84.9	85	2.2	68.2	3 605	39.4	24	25.0	101	28.7
Lancaster town	7 380	68.3	455	6.2	53.0	7 009	39.8	88	11.4	1 030	28.2
South Lancaster CDP	1 777	76.8	137	7.7	77.4	1 643	23.4	19	-	184	11.4
Leicester town	10 471	86.8	467	4.5	34.7	9 896	32.0	213	21.1	550	22.9
Leominster city	41 303	79.6	4 308	10.4	41.1	38 321	42.8	1 496	33.0	5 864	48.2
Lunenburg town	9 401	78.7	400	4.3	59.8	8 850	26.1	131	27.5	507	28.8
Lunenburg CDP	1 625	75.3	105	6.5	66.7	1 541	24.6	12	-	54	18.5
Mendon town	5 286	75.0	136	2.6	64.0	4 859	34.8	26	-	124	10.5
Milford town	26 799	77.6	3 018	11.3	41.4	24 851	41.8	812	35.7	3 534	49.3
Milford CDP	24 307	78.4	2 909	12.0	41.2	22 571	42.9	779	33.0	3 428	49.7
Millbury town	12 784	90.3	380	3.0	78.7	12 058	31.8	143	16.1	671	29.7
Millville town	2 724	51.0	64	2.3	46.9	2 510	38.8	24	-	147	27.2
New Braintree town	927	87.0	18	1.9	33.3	872	28.0	9	11.1	29	24.1
Northborough town	14 013	73.4	987	7.0	56.6	12 998	39.3	198	16.7	913	31.5
Northborough CDP	6 384	75.9	450	7.0	58.0	5 900	37.6	118	18.6	392	34.9
Northbridge town	13 202	80.6	394	3.0	69.3	12 266	42.5	159	43.4	676	29.0
Whitinsville CDP	6 394	80.1	171	2.7	81.9	5 825	47.9	71	60.6	286	36.7
North Brookfield town	4 683	84.7	85	1.8	35.3	4 445	34.4	62	61.3	187	18.2
North Brookfield CDP	2 594	85.2	28	1.1	-	2 450	40.0	47	80.9	66	31.8
Oakham town	1 673	84.3	47	2.8	61.7	1 590	19.1	12	-	46	8.7
Oxford town	13 352	85.8	291	2.2	69.8	12 484	36.0	77	-	544	16.4
Oxford CDP	5 908	84.9	99	1.7	72.7	5 577	33.9	48	-	275	8.0
Paxton town	4 386	79.1	340	7.8	74.1	4 166	31.1	56	25.0	314	21.7
Petersham town	1 180	71.0	62	5.3	54.8	1 114	34.0	6	-	40	32.5
Phillipston town	1 621	88.9	18	1.1	33.3	1 531	26.0	18	11.1	40	10.0
Princeton town	3 353	75.7	164	4.9	45.1	3 153	32.0	52	5.8	129	20.9
Royalston town	1 253	82.3	29	2.3	65.5	1 137	28.3	2	-	40	15.0
Rutland town	6 353	81.5	170	2.7	67.6	5 828	39.5	92	45.7	242	34.3
Rutland CDP	2 224	85.9	38	1.7	100.0	2 076	28.6	70	60.0	39	48.7
Shrewsbury town	31 640	72.8	3 407	10.8	40.1	29 157	43.8	644	21.7	3 445	36.8

Table 1. **Place of Birth, Residence in 1995, and Language: 2000**—Con.

[Data based on a sample (except Tables 65-68). For information on confidentiality protection, coverage, sampling error, and nonsampling error, see Appendix G.
For location of definitions, see "How to Use This Census Report"]

State **County** **County Subdivision** **Place**	Total population	Native population—Percent born in state of residence	Foreign-born population			Population 5 years and over		Speak a language other than English at home			
								Population 5 to 17 years		Population 18 years and over	
			Number	Percent of total population	Percent naturalized citizens	Number	Percent living in different house in 1995	Number	Percent who speak English less than "very well"	Number	Percent who speak English less than "very well"
Worcester County—Con.											
Southborough town	8 781	72.9	778	8.9	47.2	7 901	38.5	108	14.8	515	13.4
Cordaville CDP	2 642	73.6	273	10.3	23.4	2 381	37.0	66	-	184	12.5
Southbridge town	17 214	74.8	931	5.4	56.2	15 995	45.6	874	35.7	3 534	42.4
Southbridge CDP	12 878	72.7	679	5.3	50.7	11 940	49.7	761	38.9	2 888	46.4
Spencer town	11 691	87.3	221	1.9	64.3	10 926	33.2	83	37.3	482	12.4
Spencer CDP	6 032	87.6	136	2.3	48.5	5 590	40.8	36	66.7	318	11.9
Sterling town	7 257	81.9	130	1.8	31.5	6 803	32.2	34	20.6	224	25.9
Sturbridge town	7 837	74.2	273	3.5	62.3	7 394	37.8	53	-	426	20.7
Fiskdale CDP	2 209	79.4	67	3.0	92.5	2 065	44.0	25	-	94	9.6
Sturbridge CDP	2 022	70.3	169	8.4	46.2	1 922	39.0	18	-	187	17.6
Sutton town	8 250	84.5	205	2.5	70.7	7 634	34.2	16	-	306	21.9
Templeton town	6 799	86.1	102	1.5	89.2	6 349	32.5	66	18.2	261	23.0
Baldwinville CDP	1 859	83.7	32	1.7	100.0	1 758	46.0	41	-	121	33.1
Upton town	5 642	75.5	179	3.2	33.0	5 060	30.1	72	16.7	123	18.7
Upton-West Upton CDP	2 490	79.0	32	1.3	28.1	2 242	33.5	37	21.6	63	23.8
Uxbridge town	11 136	75.4	353	3.2	49.9	10 226	41.6	95	18.9	514	18.9
Warren town	4 776	84.6	197	4.1	59.9	4 500	34.6	55	34.5	357	37.0
Warren CDP	1 433	84.4	61	4.3	49.2	1 354	35.4	17	23.5	127	43.3
Webster town	16 415	81.9	809	4.9	56.7	15 346	40.1	300	28.7	1 696	26.9
Webster CDP	11 681	82.4	646	5.5	52.6	10 892	44.4	251	28.7	1 361	27.3
Westborough town	17 997	65.3	2 544	14.1	31.1	16 731	47.7	748	19.5	2 141	36.5
Westborough CDP	3 983	73.6	278	7.0	36.7	3 788	44.9	60	10.0	319	42.3
West Boylston town	7 481	69.8	171	2.3	62.0	7 163	42.2	39	-	646	43.7
West Brookfield town	3 804	84.7	72	1.9	81.9	3 610	37.1	8	-	138	17.4
West Brookfield CDP	1 473	84.9	18	1.2	61.1	1 424	46.6	-	(X)	52	34.6
Westminster town	6 907	84.3	229	3.3	40.6	6 484	28.5	126	51.6	427	18.5
Winchendon town	9 612	82.0	279	2.9	71.0	8 964	40.0	60	-	438	37.9
Winchendon CDP	4 084	84.0	117	2.9	61.5	3 833	42.9	28	-	232	43.1
Worcester city	172 648	74.3	25 097	14.5	35.8	161 570	49.2	9 832	31.6	35 593	49.3

Table 2. **Place of Birth, Residence in 1995, and Language: 2000**

[Data based on a sample (except Tables 65-68). For information on confidentiality protection, coverage, sampling error, and nonsampling error, see Appendix G.
For location of definitions, see "How to Use This Census Report"]

State County Place and County Subdivision	Total population	Native population—Percent born in state of residence	Foreign-born population			Population 5 years and over		Speak a language other than English at home			
								Population 5 to 17 years		Population 18 years and over	
			Number	Percent of total population	Percent naturalized citizens	Number	Percent living in different house in 1995	Number	Percent who speak English less than "very well"	Number	Percent who speak English less than "very well"
The State	**6 349 097**	**75.3**	**772 983**	**12.2**	**43.7**	**5 954 249**	**41.5**	**207 155**	**29.3**	**908 415**	**43.9**
COUNTY											
Barnstable County	222 230	68.4	10 982	4.9	52.7	211 653	42.4	1 997	29.6	12 322	31.0
Berkshire County	134 953	71.9	4 946	3.7	55.4	127 950	38.5	1 164	22.5	7 032	28.9
Bristol County	534 678	79.3	62 813	11.7	57.7	500 806	37.6	16 321	22.1	89 203	43.7
Dukes County	14 987	58.4	945	6.3	33.7	14 146	38.8	179	37.4	984	38.7
Essex County	723 419	79.6	82 039	11.3	41.1	675 622	41.3	29 801	28.8	100 949	46.1
Franklin County	71 535	73.5	2 610	3.6	44.5	67 878	38.6	764	29.6	3 467	33.7
Hampden County	456 228	72.6	33 033	7.2	49.8	426 558	41.3	23 289	36.1	71 628	44.0
Hampshire County	152 251	67.9	9 973	6.6	43.9	145 599	46.1	2 065	21.5	14 995	26.7
Middlesex County	1 465 396	73.0	223 465	15.2	41.2	1 373 758	42.1	45 379	26.9	235 152	41.5
Nantucket County	9 520	55.5	759	8.0	25.3	8 981	45.7	119	26.1	827	42.9
Norfolk County	650 308	77.7	76 732	11.8	55.1	608 488	37.8	13 904	21.3	74 098	38.8
Plymouth County	472 822	84.4	29 592	6.3	46.1	439 945	36.5	9 320	28.4	35 158	39.3
Suffolk County	689 807	67.0	176 031	25.5	36.0	651 708	50.7	42 028	34.1	178 232	52.7
Worcester County	750 963	77.4	59 063	7.9	42.9	701 157	41.0	20 825	30.0	84 368	42.2
PLACE AND COUNTY SUBDIVISION											
Abington CDP, Plymouth County	14 605	91.3	386	2.6	64.2	13 560	30.3	84	27.4	546	23.8
Abington town, Plymouth County	14 605	91.3	386	2.6	64.2	13 560	30.3	84	27.4	546	23.8
Acton town, Middlesex County	20 331	60.4	2 915	14.3	36.7	18 847	42.3	539	14.3	2 223	36.3
Acushnet town, Bristol County	10 161	91.2	1 040	10.2	69.7	9 650	26.9	241	12.9	1 634	36.0
Acushnet Center CDP, Bristol County	3 273	92.0	196	6.0	52.0	3 027	25.7	40	-	389	27.2
Adams town, Berkshire County	8 809	87.5	106	1.2	89.6	8 367	34.4	54	48.1	607	24.2
Adams CDP, Berkshire County	5 842	88.1	82	1.4	86.6	5 562	34.6	42	45.2	492	24.4
Agawam city, Hampden County	28 144	80.5	1 502	5.3	64.4	26 601	34.8	276	26.1	2 021	28.3
Alford town, Berkshire County	393	40.8	18	4.6	88.9	386	42.7	8	25.0	17	11.8
Amesbury town, Essex County	16 397	77.5	514	3.1	49.8	15 324	44.0	152	15.8	873	26.9
Amesbury CDP, Essex County	12 192	78.0	381	3.1	47.0	11 417	47.2	113	15.0	629	29.7
Amherst town, Hampshire County	34 873	50.4	4 605	13.2	30.7	34 006	67.6	680	26.0	6 164	30.8
Amherst Center CDP, Hampshire County	17 155	50.8	1 868	10.9	35.3	16 900	75.5	207	17.4	2 909	22.7
Andover CDP, Essex County	8 146	71.6	766	9.4	52.9	7 739	42.3	90	41.1	740	24.5
Andover town, Essex County	31 247	69.9	3 170	10.1	49.5	29 165	34.3	564	30.3	2 971	27.5
Aquinnah town, Dukes County	364	58.2	3	0.8	66.7	346	40.8	12	25.0	19	-
Arlington town, Middlesex County	42 389	70.1	5 946	14.0	47.5	39 776	40.1	681	25.8	6 054	31.5
Arlington CDP, Middlesex County	42 389	70.1	5 946	14.0	47.5	39 776	40.1	681	25.8	6 054	31.5
Ashburnham town, Worcester County	5 546	83.0	235	4.2	77.4	5 198	27.3	31	22.6	213	21.6
Ashby town, Middlesex County	2 845	81.8	77	2.7	61.0	2 683	24.3	24	54.2	114	22.8
Ashfield town, Franklin County	1 801	65.8	53	2.9	43.4	1 695	29.4	6	-	63	20.6
Ashland town, Middlesex County	14 674	73.9	1 433	9.8	46.7	13 484	38.9	247	22.3	1 266	41.2
Athol town, Worcester County	11 299	84.2	311	2.8	72.3	10 680	39.2	78	15.4	544	21.9
Athol CDP, Worcester County	8 279	84.5	229	2.8	69.0	7 792	43.0	70	17.1	388	23.5
Attleboro city, Bristol County	42 068	64.3	3 745	8.9	52.5	39 170	40.2	893	24.1	4 151	41.3
Auburn town, Worcester County	15 901	87.2	554	3.5	63.4	15 047	32.6	187	27.3	701	32.2
Avon town, Norfolk County	4 443	89.2	155	3.5	62.6	4 186	26.5	28	25.0	194	37.6
Ayer town, Middlesex County	7 287	71.9	693	9.5	53.5	6 752	51.9	110	60.0	778	44.2
Ayer CDP, Middlesex County	3 007	74.4	263	8.7	67.3	2 791	50.3	27	55.6	275	36.0
Baldwinville CDP, Worcester County	1 859	83.7	32	1.7	100.0	1 758	46.0	41	-	121	33.1
Barnstable Town city, Barnstable County	47 821	71.2	3 322	6.9	41.3	45 317	43.6	527	37.4	3 511	43.2
Barre CDP, Worcester County	1 140	79.2	23	2.0	69.6	1 105	44.5	-	(X)	78	7.7
Barre town, Worcester County	5 113	84.6	48	0.9	45.8	4 787	35.0	21	-	122	19.7
Becket town, Berkshire County	1 751	66.0	44	2.5	52.3	1 661	31.5	7	-	59	23.7
Bedford town, Middlesex County	12 595	66.6	1 216	9.7	57.0	11 785	34.6	246	8.1	1 221	24.0
Belchertown CDP, Hampshire County	2 616	74.6	31	1.2	-	2 401	43.1	-	(X)	176	28.4
Belchertown town, Hampshire County	12 968	74.5	424	3.3	58.3	12 111	34.6	134	22.4	689	26.3
Bellingham town, Norfolk County	15 314	68.2	492	3.2	61.8	14 253	32.0	162	19.8	1 080	18.5
Bellingham CDP, Norfolk County	4 554	75.1	187	4.1	54.0	4 217	32.7	65	-	239	34.3
Belmont town, Middlesex County	24 194	68.2	3 573	14.8	53.5	22 781	38.1	908	20.4	3 639	30.5
Belmont CDP, Middlesex County	24 194	68.2	3 573	14.8	53.5	22 781	38.1	908	20.4	3 639	30.5
Berkley town, Bristol County	5 749	86.1	164	2.9	76.2	5 312	27.0	109	13.8	359	24.8
Berlin town, Worcester County	2 380	82.2	54	2.3	63.0	2 206	28.9	6	-	83	14.5
Bernardston town, Franklin County	2 157	76.5	18	0.8	100.0	2 072	24.4	23	21.7	40	22.5
Beverly city, Essex County	39 862	80.3	2 095	5.3	52.6	37 410	42.8	470	27.9	2 628	27.2
Billerica town, Middlesex County	38 945	87.2	2 426	6.2	54.2	36 385	33.4	558	3.9	2 920	35.4
Blackstone town, Worcester County	8 804	42.0	240	2.7	58.8	8 226	30.1	62	24.2	705	30.9
Blandford town, Hampden County	1 214	74.6	27	2.2	40.7	1 145	23.5	9	-	42	35.7
Bliss Corner CDP, Bristol County	5 411	89.6	1 026	19.0	72.9	5 189	31.1	240	21.3	1 511	43.7
Bolton town, Worcester County	4 148	62.3	244	5.9	47.1	3 817	35.9	8	-	168	12.5
Bondsville CDP	1 810	83.5	20	1.1	45.0	1 700	29.8	13	-	92	-
Hampden County (part)	1 613	82.4	11	0.7	-	1 521	32.3	13	-	84	-
Hampshire County (part)	197	93.1	9	4.6	100.0	179	8.9	-	(X)	8	-
Boston city, Suffolk County	589 141	63.9	151 836	25.8	37.3	557 376	52.2	35 043	34.2	151 148	52.3
Bourne CDP, Barnstable County	1 399	78.7	59	4.2	64.4	1 316	38.3	13	-	70	45.7
Bourne town, Barnstable County	18 712	73.8	585	3.1	59.0	17 545	45.3	151	19.9	801	28.3
Boxborough town, Middlesex County	4 868	56.8	614	12.6	32.7	4 486	44.9	125	8.8	463	10.2
Boxford CDP, Essex County	2 358	62.6	132	5.6	44.7	2 154	33.0	8	-	69	31.9
Boxford town, Essex County	7 921	66.0	386	4.9	59.3	7 333	34.9	43	16.3	399	19.0
Boylston town, Worcester County	4 008	78.2	208	5.2	57.2	3 763	36.5	75	13.3	255	22.0
Braintree town, Norfolk County	33 828	89.7	2 723	8.0	69.5	31 826	31.0	547	17.7	2 298	35.3
Braintree CDP, Norfolk County	33 702	89.7	2 714	8.1	69.4	31 724	31.1	547	17.7	2 289	35.0
Brewster CDP, Barnstable County	2 248	48.1	116	5.2	54.3	2 177	38.0	17	-	60	10.0
Brewster town, Barnstable County	10 094	55.3	354	3.5	66.1	9 741	37.1	48	27.1	312	17.9
Bridgewater CDP, Plymouth County	6 602	83.5	432	6.5	50.9	6 251	59.9	103	-	667	28.8

Table 2. **Place of Birth, Residence in 1995, and Language: 2000**—Con.

[Data based on a sample (except Tables 65-68). For information on confidentiality protection, coverage, sampling error, and nonsampling error, see Appendix G.
For location of definitions, see "How to Use This Census Report"]

State County Place and County Subdivision	Total population	Native population—Percent born in state of residence	Foreign-born population			Population 5 years and over		Speak a language other than English at home			
								Population 5 to 17 years		Population 18 years and over	
			Number	Percent of total population	Percent naturalized citizens	Number	Percent living in different house in 1995	Number	Percent who speak English less than "very well"	Number	Percent who speak English less than "very well"
PLACE AND COUNTY SUBDIVISION—Con.											
Bridgewater town, Plymouth County	25 167	86.1	1 127	4.5	50.5	23 581	42.8	257	7.0	2 048	29.2
Brimfield town, Hampden County	3 339	76.3	43	1.3	65.1	3 141	31.6	14	-	101	12.9
Brockton city, Plymouth County	94 304	83.5	17 344	18.4	37.0	87 671	42.6	6 273	30.4	18 659	50.6
Brookfield town, Worcester County	3 051	84.0	43	1.4	86.0	2 874	33.3	10	30.0	82	23.2
Brookline town, Norfolk County	57 061	47.0	15 174	26.6	43.5	54 420	56.5	2 121	21.8	13 647	35.1
Brookline CDP, Norfolk County	57 061	47.0	15 174	26.6	43.5	54 420	56.5	2 121	21.8	13 647	35.1
Buckland town, Franklin County	1 998	77.0	34	1.7	70.6	1 905	32.2	2	-	40	10.0
Burlington town, Middlesex County	22 876	86.0	3 398	14.9	47.3	21 297	30.4	543	30.8	3 309	31.1
Burlington CDP, Middlesex County	22 876	86.0	3 398	14.9	47.3	21 297	30.4	543	30.8	3 309	31.1
Buzzards Bay CDP, Barnstable County	3 426	79.7	98	2.9	58.2	3 282	43.0	-	(X)	198	38.9
Cambridge city, Middlesex County	101 355	44.0	26 218	25.9	31.6	97 174	61.3	3 661	22.6	26 679	34.1
Canton town, Norfolk County	20 775	82.6	1 791	8.6	62.3	19 396	37.2	449	5.3	1 967	28.0
Carlisle town, Middlesex County	4 717	56.2	568	12.0	49.6	4 395	35.2	54	-	330	19.4
Carver town, Plymouth County	11 163	89.7	324	2.9	65.7	10 425	33.3	111	7.2	366	9.0
Charlemont town, Franklin County	1 391	73.0	36	2.6	55.6	1 319	36.3	20	15.0	56	42.9
Charlton town, Worcester County	11 263	80.7	177	1.6	85.3	10 427	29.0	49	12.2	418	19.6
Chatham CDP, Barnstable County	1 760	59.5	154	8.8	53.2	1 705	41.0	5	-	78	64.1
Chatham town, Barnstable County	6 680	56.8	343	5.1	59.8	6 490	39.3	29	20.7	238	30.7
Chelmsford town, Middlesex County	33 858	78.6	2 418	7.1	59.1	31 617	34.8	535	25.4	2 611	35.4
Chelsea city, Suffolk County	35 080	74.6	12 674	36.1	20.1	32 314	50.0	4 591	35.1	14 270	58.4
Cheshire town, Berkshire County	3 401	86.7	90	2.6	87.8	3 227	24.0	23	26.1	121	42.1
Chester town, Hampden County	1 306	76.7	17	1.3	64.7	1 231	26.8	7	57.1	27	-
Chesterfield town, Hampshire County	1 201	81.8	19	1.6	-	1 130	30.4	-	(X)	31	19.4
Chicopee city, Hampden County	54 653	80.6	4 462	8.2	52.4	51 838	39.3	2 049	31.5	8 723	44.0
Chilmark town, Dukes County	828	44.2	45	5.4	64.4	790	37.7	2	100.0	26	19.2
Clarksburg town, Berkshire County	1 686	89.3	17	1.0	82.4	1 610	26.6	6	-	48	18.8
Clinton town, Worcester County	13 435	79.7	1 297	9.7	31.5	12 629	44.1	426	41.8	1 563	45.7
Clinton CDP, Worcester County	7 967	81.2	694	8.7	31.0	7 525	43.7	166	46.4	897	42.5
Cochituate CDP, Middlesex County	6 882	66.4	781	11.3	61.1	6 473	35.1	104	-	867	18.8
Cohasset town, Norfolk County	7 261	70.3	336	4.6	49.1	6 731	39.5	23	-	270	3.7
Colrain town, Franklin County	1 799	73.8	23	1.3	47.8	1 678	26.2	8	-	32	25.0
Concord town, Middlesex County	16 993	60.6	1 399	8.2	45.7	16 022	36.9	257	21.4	1 478	31.6
Conway town, Franklin County	1 809	62.5	40	2.2	50.0	1 727	28.6	3	-	30	6.7
Cordaville CDP, Worcester County	2 642	73.6	273	10.3	23.4	2 381	37.0	66	-	184	12.5
Cummington town, Hampshire County	1 004	60.4	26	2.6	26.9	972	39.1	30	-	50	16.0
Dalton town, Berkshire County	6 892	75.4	115	1.7	87.8	6 454	38.0	39	-	200	25.0
Danvers town, Essex County	25 212	86.4	1 117	4.4	57.7	23 813	36.2	176	21.6	1 521	32.4
Danvers CDP, Essex County	25 212	86.4	1 117	4.4	57.7	23 813	36.2	176	21.6	1 521	32.4
Dartmouth town, Bristol County	30 666	82.5	4 072	13.3	70.4	29 309	33.8	763	20.7	5 769	38.3
Dedham town, Norfolk County	23 510	85.4	2 199	9.4	64.6	22 012	30.5	346	18.2	2 323	40.8
Dedham CDP, Norfolk County	23 510	85.4	2 199	9.4	64.6	22 012	30.5	346	18.2	2 323	40.8
Deerfield town, Franklin County	4 750	73.4	251	5.3	59.8	4 521	29.2	38	28.9	294	31.0
Dennis CDP, Barnstable County	2 909	63.0	110	3.8	83.6	2 794	25.3	17	-	152	17.1
Dennis town, Barnstable County	15 973	68.9	795	5.0	51.4	15 343	41.1	145	34.5	859	34.8
Dennis Port CDP, Barnstable County	3 603	73.1	308	8.5	10.4	3 442	57.2	67	46.3	346	57.8
Dighton town, Bristol County	6 175	80.6	318	5.1	61.6	5 820	22.5	96	-	466	21.0
Douglas town, Worcester County	7 045	76.0	247	3.5	68.8	6 448	38.3	35	22.9	265	23.4
Dover CDP, Norfolk County	2 105	62.7	103	4.9	63.1	1 974	31.1	38	36.8	114	23.7
Dover town, Norfolk County	5 558	62.5	463	8.3	59.4	5 164	34.2	122	11.5	370	28.1
Dracut town, Middlesex County	28 562	89.0	1 553	5.4	57.5	26 577	33.0	325	16.9	3 221	29.0
Dudley town, Worcester County	10 036	81.7	556	5.5	50.7	9 459	35.1	78	69.2	860	29.5
Dunstable town, Middlesex County	2 829	71.6	97	3.4	58.8	2 598	28.5	16	50.0	97	4.1
Duxbury CDP, Plymouth County	1 333	62.8	27	2.0	66.7	1 223	41.3	6	-	39	-
Duxbury town, Plymouth County	14 248	70.6	458	3.2	72.3	13 240	34.1	69	7.2	434	12.4
East Bridgewater town, Plymouth County	12 974	88.9	489	3.8	57.7	12 059	31.9	122	13.9	517	26.1
East Brookfield town, Worcester County	2 097	86.8	34	1.6	64.7	1 973	30.5	4	50.0	72	15.3
East Brookfield CDP, Worcester County	1 413	87.6	19	1.3	73.7	1 327	32.8	-	(X)	65	12.3
East Dennis CDP, Barnstable County	3 217	66.8	94	2.9	92.6	3 141	37.6	20	35.0	81	28.4
East Douglas CDP, Worcester County	2 387	75.3	63	2.6	84.1	2 188	49.5	15	53.3	75	26.7
East Falmouth CDP, Barnstable County	6 590	77.1	331	5.0	62.5	6 247	44.6	91	14.3	479	25.1
Eastham town, Barnstable County	5 453	53.8	207	3.8	80.2	5 246	38.2	25	28.0	233	21.5
Easthampton city, Hampshire County	15 994	79.3	660	4.1	64.7	15 183	41.3	208	11.5	1 155	19.0
East Harwich CDP, Barnstable County	4 827	63.1	191	4.0	71.2	4 604	42.0	36	83.3	105	27.6
East Longmeadow town, Hampden County	14 100	80.0	614	4.4	68.1	13 305	27.0	198	44.9	779	30.2
Easton town, Bristol County	22 299	80.6	1 021	4.6	68.8	20 848	39.9	211	11.8	1 282	30.3
East Pepperell CDP, Middlesex County	2 049	68.4	53	2.6	100.0	1 869	39.5	27	-	79	27.8
East Sandwich CDP, Barnstable County	3 679	65.1	91	2.5	78.0	3 496	38.8	52	11.5	154	23.4
Edgartown town, Dukes County	3 779	62.6	328	8.7	32.3	3 554	42.2	43	58.1	324	48.5
Egremont town, Berkshire County	1 347	37.4	65	4.8	52.3	1 300	33.8	11	45.5	66	24.2
Erving town, Franklin County	1 464	84.6	30	2.0	63.3	1 378	35.9	13	23.1	47	31.9
Essex CDP, Essex County	1 442	78.7	60	4.2	30.0	1 378	35.5	6	-	39	17.9
Essex town, Essex County	3 267	79.1	189	5.8	21.7	3 083	34.7	13	-	155	16.1
Everett city, Middlesex County	38 037	88.9	8 323	21.9	32.8	35 805	43.0	2 037	31.9	8 880	55.2
Fairhaven town, Bristol County	16 159	88.8	916	5.7	66.5	15 374	31.1	81	8.6	1 547	31.5
Fall River city, Bristol County	91 938	86.9	18 216	19.8	53.5	86 178	41.6	5 124	22.9	24 658	47.8
Falmouth CDP, Barnstable County	4 002	66.0	324	8.1	45.4	3 867	47.3	94	24.5	337	38.0
Falmouth town, Barnstable County	32 660	70.6	1 897	5.8	61.2	31 191	42.0	387	22.2	2 385	23.1
Fiskdale CDP, Worcester County	2 209	79.4	67	3.0	92.5	2 065	44.0	25	-	94	9.6
Fitchburg city, Worcester County	39 102	75.9	3 227	8.3	46.4	36 704	46.2	2 258	29.8	6 443	45.6
Florida town, Berkshire County	689	79.4	8	1.2	75.0	639	31.6	7	-	19	10.5
Forestdale CDP, Barnstable County	3 923	79.4	60	1.5	41.7	3 626	40.7	22	63.6	106	4.7

Table 2. **Place of Birth, Residence in 1995, and Language: 2000**—Con.

[Data based on a sample (except Tables 65-68). For information on confidentiality protection, coverage, sampling error, and nonsampling error, see Appendix G.
For location of definitions, see "How to Use This Census Report"]

State County Place and County Subdivision	Total population	Native population—Percent born in state of residence	Foreign-born population			Population 5 years and over		Speak a language other than English at home			
								Population 5 to 17 years		Population 18 years and over	
			Number	Percent of total population	Percent naturalized citizens	Number	Percent living in different house in 1995	Number	Percent who speak English less than "very well"	Number	Percent who speak English less than "very well"
PLACE AND COUNTY SUBDIVISION—Con.											
Fort Devens CDP	999	24.4	458	45.8	6.3	999	67.3	38	100.0	469	79.7
Middlesex County (part)	257	33.8	32	12.5	-	257	60.3	38	100.0	42	76.2
Worcester County (part)	742	17.7	426	57.4	6.8	742	69.7	-	(X)	427	80.1
Foxborough town, Norfolk County	16 246	79.7	759	4.7	56.3	15 151	37.8	310	29.7	699	26.9
Foxborough CDP, Norfolk County	5 516	76.7	280	5.1	46.1	5 251	51.0	101	20.8	274	30.3
Framingham town, Middlesex County	66 910	69.0	14 150	21.1	30.6	62 499	48.6	3 185	33.6	15 054	51.9
Framingham CDP, Middlesex County	66 910	69.0	14 150	21.1	30.6	62 499	48.6	3 185	33.6	15 054	51.9
Franklin city, Norfolk County	29 560	73.0	1 562	5.3	59.6	26 708	41.2	288	22.2	1 872	33.1
Freetown town, Bristol County	8 472	87.8	549	6.5	73.0	8 032	27.0	100	12.0	679	28.3
Gardner city, Worcester County	20 770	81.3	1 469	7.1	58.5	19 530	42.8	194	30.9	2 363	32.5
Georgetown town, Essex County	7 377	80.4	190	2.6	71.1	6 752	30.6	115	50.4	190	36.3
Gill town, Franklin County	1 363	77.7	21	1.5	66.7	1 306	25.2	9	44.4	45	22.2
Gloucester city, Essex County	30 273	81.8	1 608	5.3	50.2	28 551	36.3	409	20.0	2 531	37.1
Goshen town, Hampshire County	903	74.2	12	1.3	41.7	861	36.5	-	(X)	29	6.9
Gosnold town, Dukes County	81	53.1	-	-	(X)	74	41.9	-	(X)	-	(X)
Grafton town, Worcester County	14 894	79.5	646	4.3	50.5	13 792	42.6	181	11.6	764	36.4
Granby CDP, Hampshire County	1 360	83.1	44	3.2	61.4	1 291	34.7	12	-	109	17.4
Granby town, Hampshire County	6 132	81.6	147	2.4	72.1	5 785	27.3	46	26.1	336	34.5
Granville town, Hampden County	1 521	62.4	41	2.7	53.7	1 426	27.6	11	-	76	18.4
Great Barrington CDP, Berkshire County	2 365	53.5	42	1.8	35.7	2 273	50.0	35	-	79	63.3
Great Barrington town, Berkshire County	7 527	53.1	446	5.9	41.3	7 227	47.3	87	23.0	540	28.9
Greenfield town, Franklin County	18 168	73.9	721	4.0	52.8	17 273	44.5	217	28.6	959	37.4
Greenfield CDP, Franklin County	13 810	73.2	520	3.8	47.5	13 096	48.9	132	21.2	756	38.8
Green Harbor-Cedar Crest CDP, Plymouth County	2 408	88.7	-	-	(X)	2 262	37.9	13	53.8	49	14.3
Groton CDP, Middlesex County	1 108	59.9	37	3.3	100.0	1 011	42.3	-	(X)	25	-
Groton town, Middlesex County	9 547	63.8	368	3.9	56.3	8 714	39.7	27	18.5	282	20.2
Groveland town, Essex County	6 038	83.7	231	3.8	56.7	5 589	34.4	67	17.9	196	17.3
Hadley town, Hampshire County	4 793	71.2	210	4.4	65.2	4 567	37.0	10	-	368	34.2
Halifax town, Plymouth County	7 500	90.1	154	2.1	75.3	6 990	33.7	78	48.7	195	35.9
Hamilton town, Essex County	8 315	71.7	319	3.8	39.8	7 778	38.4	79	15.2	367	29.4
Hampden town, Hampden County	5 171	78.9	156	3.0	70.5	4 911	25.3	28	17.9	156	34.6
Hancock town, Berkshire County	731	62.6	12	1.6	58.3	684	34.9	-	(X)	12	25.0
Hanover town, Plymouth County	13 164	88.0	328	2.5	68.0	12 153	27.6	105	15.2	393	16.0
Hanson CDP, Plymouth County	2 055	89.8	44	2.1	61.4	1 915	19.9	-	(X)	49	14.3
Hanson town, Plymouth County	9 495	90.1	253	2.7	65.6	8 823	23.9	35	65.7	325	30.2
Hardwick town, Worcester County	2 622	80.6	76	2.9	50.0	2 483	33.6	16	100.0	86	16.3
Harvard town, Worcester County	5 981	54.3	748	12.5	26.9	5 639	38.3	40	-	726	57.2
Harwich town, Barnstable County	12 386	66.4	376	3.0	66.8	11 907	41.5	54	55.6	544	11.9
Harwich Center CDP, Barnstable County	1 852	68.7	25	1.3	76.0	1 827	36.2	-	(X)	118	-
Harwich Port CDP, Barnstable County	1 777	63.3	53	3.0	75.5	1 730	40.3	8	-	119	5.0
Hatfield CDP, Hampshire County	1 371	83.5	9	0.7	100.0	1 305	30.0	-	(X)	70	5.7
Hatfield town, Hampshire County	3 249	82.9	67	2.1	73.1	3 091	25.7	-	(X)	152	11.2
Haverhill city, Essex County	58 969	80.9	4 085	6.9	48.4	54 747	47.4	1 562	26.5	6 304	43.0
Hawley town, Franklin County	331	69.6	5	1.5	60.0	316	27.5	2	-	9	44.4
Heath town, Franklin County	819	62.4	11	1.3	54.5	782	24.0	14	35.7	23	47.8
Hingham CDP, Plymouth County	5 436	73.1	179	3.3	72.6	5 005	30.6	65	35.4	277	33.2
Hingham town, Plymouth County	19 882	75.3	781	3.9	58.0	18 389	28.2	142	23.2	735	29.7
Hinsdale town, Berkshire County	1 872	77.9	38	2.0	60.5	1 763	36.6	9	22.2	54	33.3
Holbrook CDP, Norfolk County	10 751	90.3	576	5.4	59.5	10 107	33.8	223	12.6	685	34.3
Holbrook town, Norfolk County	10 751	90.3	576	5.4	59.5	10 107	33.8	223	12.6	685	34.3
Holden town, Worcester County	15 621	79.7	614	3.9	71.7	14 623	33.5	103	48.5	690	33.9
Holland CDP, Hampden County	1 485	67.3	33	2.2	84.8	1 403	37.5	11	27.3	50	12.0
Holland town, Hampden County	2 407	68.7	59	2.5	83.1	2 266	36.0	24	12.5	96	22.9
Holliston town, Middlesex County	13 801	71.0	731	5.3	67.7	12 730	30.1	305	30.5	611	25.7
Holyoke city, Hampden County	39 838	62.7	2 152	5.4	55.8	36 726	47.2	4 874	36.9	10 844	45.8
Hopedale town, Worcester County	5 907	78.0	140	2.4	55.0	5 496	32.8	50	24.0	251	43.0
Hopedale CDP, Worcester County	4 242	76.5	128	3.0	50.8	3 993	34.6	37	32.4	206	45.6
Hopkinton CDP, Middlesex County	2 728	82.5	223	8.2	53.4	2 470	42.5	-	(X)	165	50.9
Hopkinton town, Middlesex County	13 346	68.1	864	6.5	58.3	11 958	39.9	113	10.6	648	35.6
Housatonic CDP, Berkshire County	1 339	74.7	121	9.0	59.5	1 271	49.2	32	-	120	52.5
Hubbardston town, Worcester County	3 909	84.9	85	2.2	68.2	3 605	39.4	24	25.0	101	28.7
Hudson town, Middlesex County	18 113	79.7	2 679	14.8	44.5	16 891	35.6	366	33.3	2 798	42.4
Hudson CDP, Middlesex County	14 375	81.3	2 351	16.4	41.9	13 456	34.4	295	29.2	2 390	44.4
Hull town, Plymouth County	11 050	83.5	523	4.7	44.2	10 409	38.3	134	27.6	657	20.5
Hull CDP, Plymouth County	11 050	83.5	523	4.7	44.2	10 409	38.3	134	27.6	657	20.5
Huntington town, Hampshire County	2 192	78.9	31	1.4	83.9	2 076	32.3	14	42.9	65	47.7
Ipswich CDP, Essex County	3 982	77.4	138	3.5	42.8	3 746	45.8	15	26.7	228	29.8
Ipswich town, Essex County	12 987	77.2	470	3.6	53.2	12 231	35.9	86	53.5	579	22.6
Kingston CDP, Plymouth County	5 526	87.2	173	3.1	76.3	5 079	29.8	55	20.0	277	28.9
Kingston town, Plymouth County	11 780	83.0	369	3.1	71.0	10 777	35.8	138	8.0	625	23.8
Lakeville town, Plymouth County	9 821	85.4	372	3.8	67.7	9 047	35.2	45	15.6	433	18.2
Lancaster town, Worcester County	7 380	68.3	455	6.2	53.0	7 009	39.8	88	11.4	1 030	28.2
Lanesborough town, Berkshire County	2 990	77.1	69	2.3	58.0	2 828	28.3	29	62.1	95	35.8
Lawrence city, Essex County	72 043	67.5	22 011	30.6	28.2	65 730	57.4	12 351	30.6	29 947	55.7
Lee CDP, Berkshire County	2 017	73.5	47	2.3	21.3	1 866	45.7	-	(X)	63	22.2
Lee town, Berkshire County	5 985	74.4	147	2.5	61.9	5 667	36.2	22	31.8	216	22.2
Leicester town, Worcester County	10 471	86.8	467	4.5	34.7	9 896	32.0	213	21.1	550	22.9
Lenox CDP, Berkshire County	1 700	49.2	163	9.6	62.6	1 638	48.8	-	(X)	121	21.5
Lenox town, Berkshire County	5 077	56.1	401	7.9	52.6	4 906	40.8	21	-	315	22.2
Leominster city, Worcester County	41 303	79.6	4 308	10.4	41.1	38 321	42.8	1 496	33.0	5 864	48.2
Leverett town, Franklin County	1 663	54.0	97	5.8	35.1	1 594	32.3	27	37.0	66	25.8
Lexington town, Middlesex County	30 355	63.7	5 001	16.5	54.1	28 648	33.7	1 086	26.8	4 287	29.0

Table 2. **Place of Birth, Residence in 1995, and Language: 2000**—Con.

[Data based on a sample (except Tables 65-68). For information on confidentiality protection, coverage, sampling error, and nonsampling error, see Appendix G.
For location of definitions, see "How to Use This Census Report"]

State County Place and County Subdivision	Total population	Native population—Percent born in state of residence	Foreign-born population			Population 5 years and over		Speak a language other than English at home			
								Population 5 to 17 years		Population 18 years and over	
			Number	Percent of total population	Percent naturalized citizens	Number	Percent living in different house in 1995	Number	Percent who speak English less than "very well"	Number	Percent who speak English less than "very well"
PLACE AND COUNTY SUBDIVISION—Con.											
Lexington CDP, Middlesex County	30 355	63.7	5 001	16.5	54.1	28 648	33.7	1 086	26.8	4 287	29.0
Leyden town, Franklin County	770	68.9	5	0.6	80.0	731	26.4	1	-	14	14.3
Lincoln town, Middlesex County	8 056	40.4	552	6.9	62.1	7 312	53.5	120	27.5	586	23.7
Littleton town, Middlesex County	8 184	74.9	421	5.1	46.3	7 515	34.7	79	38.0	265	17.7
Littleton Common CDP, Middlesex County	2 854	77.1	94	3.3	62.8	2 676	27.5	-	(X)	62	35.5
Longmeadow town, Hampden County	15 633	65.6	1 086	6.9	76.9	14 667	33.9	273	5.9	1 232	26.9
Longmeadow CDP, Hampden County	15 633	65.6	1 086	6.9	76.9	14 667	33.9	273	5.9	1 232	26.9
Lowell city, Middlesex County	105 167	79.9	23 267	22.1	30.2	97 516	50.0	9 776	33.0	29 948	49.7
Ludlow town, Hampden County	21 209	87.2	3 116	14.7	62.9	20 193	33.3	617	6.3	5 321	38.1
Lunenburg CDP, Worcester County	1 625	75.3	105	6.5	66.7	1 541	24.6	12	-	54	18.5
Lunenburg town, Worcester County	9 401	78.7	400	4.3	59.8	8 850	26.1	131	27.5	507	28.8
Lynn city, Essex County	89 122	83.7	20 348	22.8	33.2	82 539	45.7	7 111	30.1	21 072	56.9
Lynnfield town, Essex County	11 542	83.5	581	5.0	65.6	10 769	25.2	170	13.5	697	39.6
Lynnfield CDP, Essex County	11 542	83.5	581	5.0	65.6	10 769	25.2	170	13.5	697	39.6
Malden city, Middlesex County	56 340	85.0	14 489	25.7	39.1	53 061	45.5	2 521	31.9	14 079	55.8
Manchester-by-the-Sea town, Essex County	5 228	66.9	263	5.0	63.5	4 978	38.1	28	-	202	-
Mansfield town, Bristol County	22 414	76.3	894	4.0	59.7	20 265	37.4	180	17.2	961	19.8
Mansfield Center CDP, Bristol County	7 115	82.3	359	5.0	37.9	6 658	42.2	127	11.0	427	29.5
Marblehead town, Essex County	20 377	68.1	1 363	6.7	61.5	19 009	37.7	270	10.4	1 121	31.8
Marblehead CDP, Essex County	20 377	68.1	1 363	6.7	61.5	19 009	37.7	270	10.4	1 121	31.8
Marion town, Plymouth County	5 123	68.9	172	3.4	73.3	4 832	40.6	34	26.5	143	17.5
Marion Center CDP, Plymouth County	1 100	53.0	29	2.6	72.4	1 073	39.4	-	(X)	34	73.5
Marlborough city, Middlesex County	36 255	74.4	5 857	16.2	28.7	33 891	48.2	1 226	40.7	5 380	50.2
Marshfield CDP, Plymouth County	4 320	82.2	152	3.5	60.5	4 021	34.0	38	15.8	183	32.2
Marshfield town, Plymouth County	24 324	85.0	688	2.8	61.5	22 421	35.1	148	47.3	726	35.8
Marshfield Hills CDP, Plymouth County	2 374	79.4	83	3.5	78.3	2 159	28.7	-	(X)	63	12.7
Mashpee town, Barnstable County	12 946	72.9	342	2.6	76.3	12 112	50.4	89	7.9	600	18.0
Mashpee Neck CDP, Barnstable County	930	58.7	5	0.5	100.0	859	47.6	20	-	33	15.2
Mattapoisett town, Plymouth County	6 268	81.5	120	1.9	50.0	5 953	31.3	11	-	312	29.2
Mattapoisett Center CDP, Plymouth County	2 920	73.5	60	2.1	26.7	2 825	42.4	11	-	186	32.8
Maynard town, Middlesex County	10 433	75.7	596	5.7	40.4	9 715	38.2	156	3.8	946	33.4
Maynard CDP, Middlesex County	10 433	75.7	596	5.7	40.4	9 715	38.2	156	3.8	946	33.4
Medfield CDP, Norfolk County	6 656	74.4	392	5.9	66.6	6 205	35.6	116	9.5	379	25.9
Medfield town, Norfolk County	12 273	71.1	654	5.3	58.0	11 245	33.3	144	7.6	504	26.4
Medford city, Middlesex County	55 765	82.3	9 037	16.2	48.3	53 060	39.9	1 362	23.9	9 904	44.6
Medway town, Norfolk County	12 448	79.2	589	4.7	55.0	11 386	32.6	83	8.4	601	22.0
Melrose city, Middlesex County	27 134	83.4	1 647	6.1	56.7	25 308	33.3	291	34.7	1 772	35.6
Mendon town, Worcester County	5 286	75.0	136	2.6	64.0	4 859	34.8	26	-	124	10.5
Merrimac town, Essex County	6 138	80.9	110	1.8	75.5	5 690	35.6	17	-	125	24.0
Methuen city, Essex County	43 789	86.8	4 886	11.2	51.6	41 077	39.2	1 583	24.5	6 453	38.7
Middleborough town, Plymouth County	19 941	88.2	672	3.4	51.8	18 596	40.5	192	25.0	824	26.1
Middleborough Center CDP, Plymouth County	6 913	87.0	183	2.6	57.4	6 397	52.4	62	-	323	12.4
Middlefield town, Hampshire County	580	78.7	16	2.8	56.3	552	22.3	5	-	8	62.5
Middleton town, Essex County	7 744	86.6	321	4.1	64.5	7 245	42.1	58	13.8	678	18.0
Milford town, Worcester County	26 799	77.6	3 018	11.3	41.4	24 851	41.8	812	35.7	3 534	49.3
Milford CDP, Worcester County	24 307	78.4	2 909	12.0	41.2	22 571	42.9	779	33.0	3 428	49.7
Millbury town, Worcester County	12 784	90.3	380	3.0	78.7	12 058	31.8	143	16.1	671	29.7
Millers Falls CDP, Franklin County	1 099	78.5	58	5.3	24.1	1 041	40.6	22	100.0	65	58.5
Millis town, Norfolk County	7 902	80.4	447	5.7	64.9	7 263	35.2	75	22.7	504	41.1
Millis-Clicquot CDP, Norfolk County	4 578	79.8	239	5.2	46.9	4 214	44.1	40	-	270	48.5
Millville town, Worcester County	2 724	51.0	64	2.3	46.9	2 510	38.8	24	-	147	27.2
Milton town, Norfolk County	26 062	82.8	2 613	10.0	69.9	24 406	29.7	644	12.4	2 141	28.0
Milton CDP, Norfolk County	26 062	82.8	2 613	10.0	69.9	24 406	29.7	644	12.4	2 141	28.0
Monomoscoy Island CDP, Barnstable County	124	70.3	6	4.8	100.0	117	46.2	7	100.0	12	-
Monroe town, Franklin County	55	55.8	3	5.5	100.0	49	51.0	-	(X)	2	-
Monson town, Hampden County	8 359	81.8	454	5.4	58.4	7 834	31.6	144	36.1	568	26.6
Monson Center CDP, Hampden County	1 927	79.7	42	2.2	35.7	1 825	43.2	13	-	93	8.6
Montague town, Franklin County	8 489	78.1	349	4.1	43.3	7 984	42.1	106	55.7	641	33.7
Monterey town, Berkshire County	932	46.5	58	6.2	46.6	886	39.2	4	-	74	17.6
Montgomery town, Hampden County	656	79.7	15	2.3	86.7	622	29.1	4	50.0	19	36.8
Monument Beach CDP, Barnstable County	2 495	71.7	61	2.4	57.4	2 387	39.0	12	-	50	-
Mount Washington town, Berkshire County	134	50.7	-	-	(X)	125	20.0	-	(X)	4	-
Nahant town, Essex County	3 632	78.8	257	7.1	63.0	3 462	34.5	55	29.1	347	25.4
Nahant CDP, Essex County	3 632	78.8	257	7.1	63.0	3 462	34.5	55	29.1	347	25.4
Nantucket CDP, Nantucket County	3 788	51.5	316	8.3	32.6	3 676	41.3	72	20.8	451	35.7
Nantucket town, Nantucket County	9 520	55.5	759	8.0	25.3	8 981	45.7	119	26.1	827	42.9
Natick town, Middlesex County	32 170	71.7	3 168	9.8	47.8	29 863	38.2	448	31.5	2 731	33.4
Needham town, Norfolk County	28 911	70.0	2 765	9.6	65.2	26 718	30.3	457	12.5	2 447	27.1
Needham CDP, Norfolk County	28 911	70.0	2 765	9.6	65.2	26 718	30.3	457	12.5	2 447	27.1
New Ashford town, Berkshire County	232	67.9	8	3.4	62.5	220	41.4	2	-	13	-
New Bedford city, Bristol County	93 768	84.3	18 392	19.6	52.9	87 592	42.3	5 420	24.9	27 685	50.0
New Braintree town, Worcester County	927	87.0	18	1.9	33.3	872	28.0	9	11.1	29	24.1
Newbury town, Essex County	6 717	78.3	286	4.3	57.0	6 269	33.1	62	29.0	165	18.8
Newburyport city, Essex County	17 242	71.5	709	4.1	55.0	16 256	40.4	141	4.3	1 011	23.3
New Marlborough town, Berkshire County	1 494	49.3	56	3.7	58.9	1 419	33.6	28	42.9	51	39.2
New Salem town, Franklin County	929	70.5	20	2.2	65.0	877	28.1	6	100.0	28	25.0
New Seabury CDP, Barnstable County	809	70.2	8	1.0	100.0	778	38.6	-	(X)	28	42.9
Newton city, Middlesex County	83 829	60.6	15 116	18.0	57.0	79 230	39.9	2 499	18.8	14 267	37.3
Norfolk town, Norfolk County	10 460	75.5	852	8.1	36.0	9 692	29.3	90	7.8	1 027	45.5
North Adams city, Berkshire County	14 677	79.9	331	2.3	58.3	13 912	43.3	92	19.6	595	36.6
North Amherst CDP, Hampshire County	6 011	54.2	1 188	19.8	19.6	5 761	76.4	129	45.7	1 413	40.6
Northampton city, Hampshire County	28 978	60.3	1 870	6.5	49.1	27 869	50.5	560	20.9	2 929	23.8
North Andover town, Essex County	27 202	74.8	2 191	8.1	51.7	25 342	45.8	465	26.5	2 674	31.3
North Attleborough town, Bristol County	27 143	68.0	1 183	4.4	63.9	25 167	41.2	364	6.6	1 514	25.8

Table 2. **Place of Birth, Residence in 1995, and Language: 2000**—Con.

[Data based on a sample (except Tables 65-68). For information on confidentiality protection, coverage, sampling error, and nonsampling error, see Appendix G.
For location of definitions, see "How to Use This Census Report"]

State County Place and County Subdivision	Total population	Native population—Percent born in state of residence	Foreign-born population			Population 5 years and over		Speak a language other than English at home			
								Population 5 to 17 years		Population 18 years and over	
			Number	Percent of total population	Percent naturalized citizens	Number	Percent living in different house in 1995	Number	Percent who speak English less than "very well"	Number	Percent who speak English less than "very well"
PLACE AND COUNTY SUBDIVISION—Con.											
North Attleborough Center CDP, Bristol County	16 836	68.7	620	3.7	54.5	15 674	43.2	257	5.4	979	27.8
Northborough CDP, Worcester County	6 384	75.9	450	7.0	58.0	5 900	37.6	118	18.6	392	34.9
Northborough town, Worcester County	14 013	73.4	987	7.0	56.6	12 998	39.3	198	16.7	913	31.5
Northbridge town, Worcester County	13 202	80.6	394	3.0	69.3	12 266	42.5	159	43.4	676	29.0
North Brookfield CDP, Worcester County	2 594	85.2	28	1.1	-	2 450	40.0	47	80.9	66	31.8
North Brookfield town, Worcester County	4 683	84.7	85	1.8	35.3	4 445	34.4	62	61.3	187	18.2
North Eastham CDP, Barnstable County	1 993	56.5	92	4.6	73.9	1 928	38.0	9	-	109	21.1
North Falmouth CDP, Barnstable County	3 301	70.1	171	5.2	64.9	3 135	34.9	26	38.5	184	11.4
Northfield CDP, Franklin County	1 065	62.0	20	1.9	85.0	1 037	43.4	8	-	42	9.5
Northfield town, Franklin County	2 951	69.9	139	4.7	23.0	2 788	36.2	62	29.0	108	39.8
North Lakeville CDP, Plymouth County	2 124	87.5	65	3.1	63.1	2 014	34.5	-	(X)	88	33.0
North Pembroke CDP, Plymouth County	2 924	89.0	71	2.4	76.1	2 697	31.6	26	80.8	162	24.7
North Plymouth CDP, Plymouth County	3 593	86.8	177	4.9	39.5	3 353	47.1	29	-	276	30.8
North Reading town, Middlesex County	13 837	85.4	782	5.7	68.0	12 786	28.6	125	17.6	735	31.2
North Scituate CDP, Plymouth County	5 210	80.1	153	2.9	54.9	4 776	24.4	39	38.5	147	10.9
North Seekonk CDP, Bristol County	2 636	39.9	149	5.7	65.8	2 485	30.6	8	-	261	37.9
Northwest Harwich CDP, Barnstable County	3 930	70.5	107	2.7	52.3	3 746	43.9	10	-	202	14.9
North Westport CDP, Bristol County	4 701	91.4	471	10.0	69.9	4 495	24.2	116	18.1	739	34.0
Norton town, Bristol County	18 036	75.0	642	3.6	56.4	16 623	42.4	118	-	731	23.5
Norton Center CDP, Bristol County	2 511	46.3	78	3.1	21.8	2 450	69.5	-	(X)	151	9.3
Norwell town, Plymouth County	9 765	83.9	332	3.4	55.1	9 053	28.4	100	36.0	382	24.9
Norwood town, Norfolk County	28 587	83.4	3 361	11.8	46.8	26 826	38.6	544	12.7	3 562	30.9
Norwood CDP, Norfolk County	28 587	83.4	3 361	11.8	46.8	26 826	38.6	544	12.7	3 562	30.9
Oak Bluffs town, Dukes County	3 713	63.3	225	6.1	35.1	3 493	39.0	58	46.6	323	42.4
Oakham town, Worcester County	1 673	84.3	47	2.8	61.7	1 590	19.1	12	-	46	8.7
Ocean Bluff-Brant Rock CDP, Plymouth County	5 087	89.4	122	2.4	68.0	4 754	37.5	30	36.7	113	46.9
Ocean Grove CDP, Bristol County	3 143	81.6	155	4.9	84.5	2 980	33.6	21	-	276	36.2
Onset CDP, Plymouth County	1 366	84.3	52	3.8	80.8	1 299	37.2	11	54.5	190	12.6
Orange CDP, Franklin County	3 896	83.7	75	1.9	32.0	3 646	43.6	52	21.2	132	37.9
Orange town, Franklin County	7 518	83.2	137	1.8	56.9	7 109	41.0	61	18.0	249	24.1
Orleans CDP, Barnstable County	1 679	49.6	103	6.1	76.7	1 647	39.1	9	-	89	23.6
Orleans town, Barnstable County	6 286	50.8	273	4.3	76.6	6 156	38.1	27	29.6	204	17.6
Otis town, Berkshire County	1 354	61.1	31	2.3	58.1	1 291	38.7	9	77.8	67	4.5
Oxford CDP, Worcester County	5 908	84.9	99	1.7	72.7	5 577	33.9	48	-	275	8.0
Oxford town, Worcester County	13 352	85.8	291	2.2	69.8	12 484	36.0	77	-	544	16.4
Palmer CDP, Hampden County	3 861	81.6	79	2.0	39.2	3 652	39.2	8	-	195	28.2
Palmer town, Hampden County	12 497	82.8	359	2.9	47.4	11 812	35.2	158	22.8	825	30.5
Paxton town, Worcester County	4 386	79.1	340	7.8	74.1	4 166	31.1	56	25.0	314	21.7
Peabody city, Essex County	48 129	89.4	5 411	11.2	55.5	45 357	32.8	1 147	26.4	6 455	44.2
Pelham town, Hampshire County	1 403	58.7	71	5.1	50.7	1 348	32.2	19	21.1	67	11.9
Pembroke town, Plymouth County	16 927	88.6	340	2.0	75.0	15 603	28.8	123	64.2	455	18.5
Pepperell CDP, Middlesex County	2 516	63.8	73	2.9	19.2	2 349	49.6	26	30.8	161	39.1
Pepperell town, Middlesex County	11 142	67.8	426	3.8	53.8	10 321	39.7	81	27.2	463	26.1
Peru town, Berkshire County	801	78.4	8	1.0	100.0	777	19.9	7	-	13	61.5
Petersham town, Worcester County	1 180	71.0	62	5.3	54.8	1 114	34.0	6	-	40	32.5
Phillipston town, Worcester County	1 621	88.9	18	1.1	33.3	1 531	26.0	18	11.1	40	10.0
Pinehurst CDP, Middlesex County	6 936	89.7	323	4.7	68.7	6 407	31.3	63	15.9	437	32.3
Pittsfield city, Berkshire County	45 793	78.5	1 773	3.9	55.0	43 057	39.0	520	19.6	2 477	35.4
Plainfield town, Hampshire County	576	65.1	23	4.0	52.2	551	41.0	5	40.0	31	22.6
Plainville town, Norfolk County	7 683	75.3	362	4.7	56.6	7 161	37.5	25	32.0	444	42.6
Plymouth CDP, Plymouth County	7 602	82.5	370	4.9	50.5	7 128	53.0	61	9.8	455	24.0
Plymouth town, Plymouth County	51 701	82.6	1 828	3.5	58.7	48 277	41.5	473	19.2	2 725	25.7
Plympton town, Plymouth County	2 637	85.2	54	2.0	72.2	2 472	22.7	4	-	52	7.7
Pocasset CDP, Barnstable County	2 692	75.5	58	2.2	43.1	2 586	29.7	19	-	84	9.5
Popponesset CDP, Barnstable County	425	72.4	30	7.1	73.3	425	19.1	-	(X)	74	27.0
Popponesset Island CDP, Barnstable County	13	53.8	-	-	(X)	13	-	-	(X)	-	(X)
Princeton town, Worcester County	3 353	75.7	164	4.9	45.1	3 153	32.0	52	5.8	129	20.9
Provincetown town, Barnstable County	3 431	50.5	281	8.2	22.4	3 373	51.7	41	41.5	293	32.4
Provincetown CDP, Barnstable County	3 173	48.9	229	7.2	20.1	3 129	50.7	17	100.0	241	28.6
Quincy city, Norfolk County	88 025	84.9	17 642	20.0	52.6	83 593	44.0	3 113	32.6	16 756	54.5
Randolph town, Norfolk County	30 997	84.0	6 684	21.6	60.2	29 141	36.4	1 437	19.6	6 208	47.0
Randolph CDP, Norfolk County	30 997	84.0	6 684	21.6	60.2	29 141	36.4	1 437	19.6	6 208	47.0
Raynham town, Bristol County	11 739	88.7	664	5.7	63.1	10 968	30.3	125	27.2	806	39.7
Raynham Center CDP, Bristol County	3 646	91.0	171	4.7	70.8	3 418	21.2	85	21.2	292	38.4
Reading town, Middlesex County	23 708	84.1	1 020	4.3	54.9	21 919	32.3	336	5.4	1 275	31.5
Reading CDP, Middlesex County	23 708	84.1	1 020	4.3	54.9	21 919	32.3	336	5.4	1 275	31.5
Rehoboth town, Bristol County	10 172	44.9	462	4.5	75.3	9 543	29.9	86	25.6	698	26.4
Revere city, Suffolk County	47 283	89.4	9 936	21.0	36.2	44 621	37.4	2 153	32.7	10 810	54.4
Richmond town, Berkshire County	1 609	66.5	54	3.4	64.8	1 540	22.2	6	50.0	41	36.6
Rochester town, Plymouth County	4 581	84.7	115	2.5	74.8	4 305	22.4	65	43.1	191	36.1
Rockland town, Plymouth County	17 670	89.9	426	2.4	38.7	16 380	33.2	168	22.6	672	31.1
Rockport CDP, Essex County	5 578	71.7	354	6.3	50.0	5 326	44.8	34	47.1	313	25.6
Rockport town, Essex County	7 767	72.5	455	5.9	56.3	7 408	43.0	34	47.1	427	18.7
Rowe town, Franklin County	361	62.2	12	3.3	58.3	347	33.7	7	28.6	19	31.6
Rowley CDP, Essex County	1 484	78.2	36	2.4	50.0	1 316	35.5	-	(X)	18	-
Rowley town, Essex County	5 500	81.0	136	2.5	38.2	5 109	38.2	-	(X)	115	-
Royalston town, Worcester County	1 253	82.3	29	2.3	65.5	1 137	28.3	2	-	40	15.0
Russell town, Hampden County	1 655	81.0	69	4.2	14.5	1 558	30.3	38	50.0	58	46.6
Rutland CDP, Worcester County	2 224	85.9	38	1.7	100.0	2 076	28.6	70	60.0	39	48.7
Rutland town, Worcester County	6 353	81.5	170	2.7	67.6	5 828	39.5	92	45.7	242	34.3
Sagamore CDP, Barnstable County	3 565	81.6	142	4.0	57.7	3 313	42.9	79	19.0	187	30.5
Salem city, Essex County	40 407	81.3	4 809	11.9	43.2	38 170	45.0	1 652	26.0	6 192	41.9
Salisbury CDP, Essex County	4 475	83.9	222	5.0	46.4	4 233	45.5	85	11.8	345	26.1
Salisbury town, Essex County	7 827	84.3	324	4.1	49.4	7 322	40.2	100	10.0	441	25.2

Table 2. **Place of Birth, Residence in 1995, and Language: 2000**—Con.

[Data based on a sample (except Tables 65-68). For information on confidentiality protection, coverage, sampling error, and nonsampling error, see Appendix G.
For location of definitions, see "How to Use This Census Report"]

State County Place and County Subdivision	Total population	Native population—Percent born in state of residence	Foreign-born population			Population 5 years and over		Speak a language other than English at home			
								Population 5 to 17 years		Population 18 years and over	
			Number	Percent of total population	Percent naturalized citizens	Number	Percent living in different house in 1995	Number	Percent who speak English less than "very well"	Number	Percent who speak English less than "very well"
PLACE AND COUNTY SUBDIVISION—Con.											
Sandisfield town, Berkshire County	835	35.5	21	2.5	85.7	791	25.9	4	-	58	17.2
Sandwich CDP, Barnstable County	3 038	72.9	174	5.7	70.7	2 888	35.0	22	-	167	33.5
Sandwich town, Barnstable County	20 145	74.2	622	3.1	60.8	18 838	37.7	212	31.1	647	21.8
Saugus town, Essex County	26 006	92.5	1 320	5.1	66.5	24 774	26.4	342	42.4	2 207	33.8
Saugus CDP, Essex County	26 006	92.5	1 320	5.1	66.5	24 774	26.4	342	42.4	2 207	33.8
Savoy town, Berkshire County	692	80.9	7	1.0	71.4	666	26.1	5	100.0	16	25.0
Scituate CDP, Plymouth County	5 101	75.9	179	3.5	71.5	4 818	39.7	47	-	226	40.7
Scituate town, Plymouth County	17 863	77.2	684	3.8	57.3	16 599	34.4	140	36.4	769	37.6
Seabrook CDP, Barnstable County	534	76.8	34	6.4	76.5	506	54.0	-	(X)	40	-
Seconsett Island CDP, Barnstable County	24	79.2	-	-	(X)	24	20.8	-	(X)	-	(X)
Seekonk town, Bristol County	13 425	26.3	1 015	7.6	70.6	12 708	27.1	224	22.3	1 405	33.3
Sharon town, Norfolk County	17 408	70.8	2 111	12.1	67.5	16 214	29.6	530	15.5	1 882	26.7
Sharon CDP, Norfolk County	6 024	69.0	662	11.0	65.7	5 640	26.6	149	26.2	565	23.5
Sheffield town, Berkshire County	3 335	56.8	87	2.6	63.2	3 157	33.7	14	35.7	163	31.3
Shelburne town, Franklin County	2 050	71.2	85	4.1	48.2	1 972	44.5	24	50.0	82	39.0
Shelburne Falls CDP, Franklin County	1 964	74.3	57	2.9	40.4	1 894	43.5	12	100.0	86	38.4
Sherborn town, Middlesex County	4 200	57.9	249	5.9	57.8	3 878	30.2	80	-	228	23.7
Shirley CDP, Middlesex County	1 461	70.6	28	1.9	100.0	1 366	33.7	-	(X)	88	47.7
Shirley town, Middlesex County	6 368	69.6	454	7.1	48.0	5 998	41.6	51	15.7	804	45.3
Shrewsbury town, Worcester County	31 640	72.8	3 407	10.8	40.1	29 157	43.8	644	21.7	3 445	36.8
Shutesbury town, Franklin County	1 810	58.3	50	2.8	40.0	1 714	40.0	27	3.7	60	21.7
Smith Mills CDP, Bristol County	4 465	85.0	476	10.7	71.6	4 275	33.4	55	-	590	32.5
Somerset town, Bristol County	18 234	85.2	1 440	7.9	80.8	17 449	28.1	176	24.4	2 689	32.7
Somerset CDP, Bristol County	18 234	85.2	1 440	7.9	80.8	17 449	28.1	176	24.4	2 689	32.7
Somerville city, Middlesex County	77 478	63.9	22 727	29.3	31.1	74 034	55.5	3 696	29.1	22 685	50.2
South Amherst CDP, Hampshire County	5 024	42.8	935	18.6	26.2	4 872	64.2	218	27.1	1 101	41.1
Southampton town, Hampshire County	5 387	81.3	215	4.0	54.4	5 088	27.1	78	12.8	252	11.9
South Ashburnham CDP, Worcester County	1 014	85.1	54	5.3	63.0	947	26.5	5	-	46	26.1
Southborough town, Worcester County	8 781	72.9	778	8.9	47.2	7 901	38.5	108	14.8	515	13.4
Southbridge town, Worcester County	17 214	74.8	931	5.4	56.2	15 995	45.6	874	35.7	3 534	42.4
Southbridge CDP, Worcester County	12 878	72.7	679	5.3	50.7	11 940	49.7	761	38.9	2 888	46.4
South Deerfield CDP, Franklin County	1 930	75.6	80	4.1	67.5	1 851	32.5	-	(X)	151	37.1
South Dennis CDP, Barnstable County	3 679	73.6	181	4.9	70.2	3 506	42.3	29	-	179	17.3
South Duxbury CDP, Plymouth County	3 065	65.3	125	4.1	51.2	2 849	34.4	27	-	91	17.6
South Hadley town, Hampshire County	17 196	71.6	1 170	6.8	52.4	16 405	40.6	196	18.4	1 769	22.0
South Lancaster CDP, Worcester County	1 777	76.8	137	7.7	77.4	1 643	23.4	19	-	184	11.4
Southwick town, Hampden County	8 835	67.9	227	2.6	68.3	8 286	37.8	101	19.8	489	13.5
South Yarmouth CDP, Barnstable County	11 759	73.4	728	6.2	46.4	11 272	44.1	108	9.3	764	33.2
Spencer CDP, Worcester County	6 032	87.6	136	2.3	48.5	5 590	40.8	36	66.7	318	11.9
Spencer town, Worcester County	11 691	87.3	221	1.9	64.3	10 926	33.2	83	37.3	482	12.4
Springfield city, Hampden County	152 082	64.4	12 159	8.0	45.2	140 488	47.9	12 213	37.5	32 126	47.3
Sterling town, Worcester County	7 257	81.9	130	1.8	31.5	6 803	32.2	34	20.6	224	25.9
Stockbridge town, Berkshire County	2 280	47.0	191	8.4	42.4	2 187	35.9	15	-	244	23.0
Stoneham town, Middlesex County	22 219	87.2	1 793	8.1	66.3	20 927	33.5	377	33.2	2 236	34.6
Stoneham CDP, Middlesex County	22 219	87.2	1 793	8.1	66.3	20 927	33.5	377	33.2	2 236	34.6
Stoughton town, Norfolk County	27 149	86.0	3 710	13.7	62.8	25 623	35.0	721	15.7	3 929	43.1
Stow town, Middlesex County	5 902	70.4	451	7.6	47.9	5 388	31.4	51	56.9	424	23.3
Sturbridge CDP, Worcester County	2 022	70.3	169	8.4	46.2	1 922	39.0	18	-	187	17.6
Sturbridge town, Worcester County	7 837	74.2	273	3.5	62.3	7 394	37.8	53	-	426	20.7
Sudbury town, Middlesex County	16 841	58.5	1 465	8.7	46.6	15 354	33.5	344	16.3	1 211	17.2
Sunderland town, Franklin County	3 787	67.6	402	10.6	12.9	3 567	59.2	73	19.2	475	44.0
Sutton town, Worcester County	8 250	84.5	205	2.5	70.7	7 634	34.2	16	-	306	21.9
Swampscott town, Essex County	14 412	78.8	1 173	8.1	52.1	13 526	37.7	301	31.6	1 296	44.8
Swampscott CDP, Essex County	14 412	78.8	1 173	8.1	52.1	13 526	37.7	301	31.6	1 296	44.8
Swansea town, Bristol County	15 901	76.8	1 294	8.1	66.7	15 146	29.2	294	14.3	1 988	38.0
Taunton city, Bristol County	55 976	85.3	5 639	10.1	56.1	52 130	40.4	1 489	23.4	8 449	44.2
Teaticket CDP, Barnstable County	1 918	74.2	60	3.1	100.0	1 879	37.1	-	(X)	106	17.9
Templeton town, Worcester County	6 799	86.1	102	1.5	89.2	6 349	32.5	66	18.2	261	23.0
Tewksbury town, Middlesex County	28 887	87.8	1 675	5.8	70.6	26 831	33.0	248	16.1	1 917	29.8
Three Rivers CDP, Hampden County	2 959	84.3	80	2.7	32.5	2 789	39.8	59	61.0	232	28.9
Tisbury town, Dukes County	3 755	53.4	254	6.8	30.3	3 544	37.2	56	17.9	241	34.0
Tolland town, Hampden County	428	42.6	3	0.7	-	405	30.1	3	-	22	13.6
Topsfield CDP, Essex County	2 865	74.1	158	5.5	33.5	2 712	34.6	57	19.3	153	18.3
Topsfield town, Essex County	6 141	70.8	416	6.8	47.8	5 751	31.0	110	28.2	342	15.2
Townsend CDP, Middlesex County	967	77.4	44	4.6	54.5	885	40.3	-	(X)	56	30.4
Townsend town, Middlesex County	9 203	81.4	338	3.7	52.7	8 544	28.3	49	12.2	287	26.8
Truro town, Barnstable County	2 085	54.8	70	3.4	60.0	2 020	36.9	13	-	57	10.5
Turners Falls CDP, Franklin County	4 328	84.8	165	3.8	56.4	4 043	44.4	23	34.8	348	23.6
Tyngsborough town, Middlesex County	11 081	81.6	536	4.8	63.4	10 115	38.6	158	22.2	756	34.4
Tyringham town, Berkshire County	352	60.0	12	3.4	16.7	341	32.8	-	(X)	15	-
Upton town, Worcester County	5 642	75.5	179	3.2	33.0	5 060	30.1	72	16.7	123	18.7
Upton-West Upton CDP, Worcester County	2 490	79.0	32	1.3	28.1	2 242	33.5	37	21.6	63	23.8
Uxbridge town, Worcester County	11 136	75.4	353	3.2	49.9	10 226	41.6	95	18.9	514	18.9
Vineyard Haven CDP, Dukes County	1 924	55.2	189	9.8	33.3	1 835	40.3	48	20.8	173	26.0
Wakefield town, Middlesex County	24 804	87.0	1 238	5.0	61.9	23 276	32.6	294	8.5	1 462	31.9
Wakefield CDP, Middlesex County	24 804	87.0	1 238	5.0	61.9	23 276	32.6	294	8.5	1 462	31.9
Wales town, Hampden County	1 737	67.8	24	1.4	62.5	1 630	41.2	25	80.0	58	31.0
Walpole CDP, Norfolk County	5 855	85.1	343	5.9	59.8	5 569	33.5	35	100.0	228	19.7
Walpole town, Norfolk County	22 824	84.4	1 260	5.5	57.9	21 277	32.6	157	38.2	1 422	26.7
Waltham city, Middlesex County	59 226	70.9	11 975	20.2	38.1	56 476	48.2	1 908	18.7	13 059	38.9
Ware CDP, Hampshire County	6 265	83.2	241	3.8	68.0	5 876	44.2	24	20.8	586	26.8
Ware town, Hampshire County	9 708	83.3	321	3.3	63.2	9 141	38.6	33	15.2	721	31.9
Wareham town, Plymouth County	20 335	84.3	707	3.5	61.2	19 129	41.9	167	17.4	1 322	28.1
Wareham Center CDP, Plymouth County	2 841	78.9	111	3.9	56.8	2 648	49.9	-	(X)	195	27.2

Table 2. **Place of Birth, Residence in 1995, and Language: 2000**—Con.

[Data based on a sample (except Tables 65-68). For information on confidentiality protection, coverage, sampling error, and nonsampling error, see Appendix G.
For location of definitions, see "How to Use This Census Report"]

State County Place and County Subdivision	Total population	Native population—Percent born in state of residence	Foreign-born population			Population 5 years and over		Speak a language other than English at home			
								Population 5 to 17 years		Population 18 years and over	
			Number	Percent of total population	Percent naturalized citizens	Number	Percent living in different house in 1995	Number	Percent who speak English less than "very well"	Number	Percent who speak English less than "very well"
PLACE AND COUNTY SUBDIVISION—Con.											
Warren CDP, Worcester County	1 433	84.4	61	4.3	49.2	1 354	35.4	17	23.5	127	43.3
Warren town, Worcester County	4 776	84.6	197	4.1	59.9	4 500	34.6	55	34.5	357	37.0
Warwick town, Franklin County	753	69.7	4	0.5	75.0	713	31.6	9	-	11	27.3
Washington town, Berkshire County	548	75.9	8	1.5	37.5	519	10.4	2	-	19	-
Watertown city, Middlesex County	32 986	68.6	6 707	20.3	54.3	31 547	47.8	913	16.6	7 241	39.0
Wayland town, Middlesex County	13 100	64.2	1 161	8.9	63.7	12 191	32.2	152	9.2	1 234	19.4
Webster town, Worcester County	16 415	81.9	809	4.9	56.7	15 346	40.1	300	28.7	1 696	26.9
Webster CDP, Worcester County	11 681	82.4	646	5.5	52.6	10 892	44.4	251	28.7	1 361	27.3
Wellesley town, Norfolk County	26 613	56.2	2 890	10.9	45.3	24 705	41.0	544	21.3	2 972	24.4
Wellesley CDP, Norfolk County	26 613	56.2	2 890	10.9	45.3	24 705	41.0	544	21.3	2 972	24.4
Wellfleet town, Barnstable County	2 751	57.3	95	3.5	66.3	2 623	37.9	21	-	114	11.4
Wendell town, Franklin County	986	68.3	15	1.5	46.7	945	36.0	-	(X)	17	17.6
Wenham town, Essex County	4 440	65.5	177	4.0	55.9	4 209	48.6	21	23.8	160	18.8
Westborough town, Worcester County	17 997	65.3	2 544	14.1	31.1	16 731	47.7	748	19.5	2 141	36.5
Westborough CDP, Worcester County	3 983	73.6	278	7.0	36.7	3 788	44.9	60	10.0	319	42.3
West Boylston town, Worcester County	7 481	69.8	171	2.3	62.0	7 163	42.2	39	-	646	43.7
West Bridgewater town, Plymouth County	6 652	90.0	238	3.6	50.8	6 259	25.9	44	29.5	281	32.0
West Brookfield CDP, Worcester County	1 473	84.9	18	1.2	61.1	1 424	46.6	-	(X)	52	34.6
West Brookfield town, Worcester County	3 804	84.7	72	1.9	81.9	3 610	37.1	8	-	138	17.4
West Chatham CDP, Barnstable County	1 411	63.1	54	3.8	38.9	1 358	34.5	24	25.0	98	18.4
West Concord CDP, Middlesex County	5 642	61.6	403	7.1	53.6	5 364	44.0	65	20.0	710	38.7
West Dennis CDP, Barnstable County	2 565	66.1	102	4.0	69.6	2 460	39.3	12	100.0	101	18.8
West Falmouth CDP, Barnstable County	1 803	58.1	109	6.0	57.8	1 742	41.2	27	22.2	170	18.8
Westfield city, Hampden County	40 072	79.5	2 850	7.1	34.4	37 521	42.8	1 062	57.2	3 457	47.1
Westford town, Middlesex County	20 754	69.7	1 312	6.3	54.3	18 936	36.3	350	26.3	1 510	20.3
Westhampton town, Hampshire County	1 468	81.7	20	1.4	70.0	1 392	25.5	10	60.0	42	4.8
Westminster town, Worcester County	6 907	84.3	229	3.3	40.6	6 484	28.5	126	51.6	427	18.5
West Newbury town, Essex County	4 149	75.6	118	2.8	69.5	3 854	28.1	47	61.7	108	16.7
Weston town, Middlesex County	11 469	60.8	1 449	12.6	55.0	10 648	34.0	280	11.4	1 275	27.1
Westport town, Bristol County	14 183	86.6	1 147	8.1	73.1	13 522	29.8	227	13.2	1 732	28.2
West Springfield town, Hampden County	27 899	79.3	3 034	10.9	32.0	26 240	42.7	1 021	40.5	3 699	50.7
West Springfield CDP, Hampden County	27 899	79.3	3 034	10.9	32.0	26 240	42.7	1 021	40.5	3 699	50.7
West Stockbridge town, Berkshire County	1 416	64.2	70	4.9	65.7	1 359	31.1	8	25.0	79	27.8
West Tisbury town, Dukes County	2 467	57.4	90	3.6	27.8	2 345	35.8	8	-	51	-
West Wareham CDP, Plymouth County	1 793	84.9	108	6.0	65.7	1 712	32.6	6	100.0	130	43.1
Westwood town, Norfolk County	14 117	78.2	1 256	8.9	81.5	13 002	29.9	179	2.8	1 086	34.5
West Yarmouth CDP, Barnstable County	6 323	69.6	502	7.9	34.7	6 008	49.2	113	57.5	478	53.8
Weweantic CDP, Plymouth County	1 948	89.4	31	1.6	71.0	1 841	36.8	17	-	82	12.2
Weymouth town, Norfolk County	53 988	87.8	2 913	5.4	57.5	50 529	36.6	431	23.4	2 781	32.1
Weymouth CDP, Norfolk County	53 988	87.8	2 913	5.4	57.5	50 529	36.6	431	23.4	2 781	32.1
Whately town, Franklin County	1 563	77.4	49	3.1	57.1	1 516	28.4	6	-	57	10.5
White Island Shores CDP, Plymouth County	2 287	79.8	99	4.3	35.4	2 108	40.7	45	37.8	88	42.0
Whitinsville CDP, Worcester County	6 394	80.1	171	2.7	81.9	5 825	47.9	71	60.6	286	36.7
Whitman town, Plymouth County	13 882	90.1	308	2.2	54.5	12 942	36.1	58	15.5	371	27.0
Wilbraham CDP, Hampden County	3 490	75.0	136	3.9	67.6	3 270	36.8	25	-	161	24.2
Wilbraham town, Hampden County	13 473	73.7	564	4.2	77.8	12 712	32.1	140	-	889	24.3
Williamsburg town, Hampshire County	2 427	71.8	47	1.9	66.0	2 312	33.7	23	56.5	86	20.9
Williamstown CDP, Berkshire County	4 685	36.7	324	6.9	26.2	4 605	62.8	22	-	441	11.3
Williamstown town, Berkshire County	8 424	45.6	633	7.5	47.9	8 156	53.7	113	16.8	711	15.5
Wilmington CDP, Middlesex County	21 363	88.1	1 067	5.0	58.0	19 665	28.0	188	33.5	1 254	23.5
Wilmington town, Middlesex County	21 363	88.1	1 067	5.0	58.0	19 665	28.0	188	33.5	1 254	23.5
Winchendon CDP, Worcester County	4 084	84.0	117	2.9	61.5	3 833	42.9	28	-	232	43.1
Winchendon town, Worcester County	9 612	82.0	279	2.9	71.0	8 964	40.0	60	-	438	37.9
Winchester town, Middlesex County	20 810	70.0	2 241	10.8	45.4	19 312	38.0	508	16.9	2 090	27.9
Winchester CDP, Middlesex County	20 810	70.0	2 241	10.8	45.4	19 312	38.0	508	16.9	2 090	27.9
Windsor town, Berkshire County	895	78.4	22	2.5	36.4	828	32.1	12	25.0	23	34.8
Winthrop town, Suffolk County	18 303	87.7	1 585	8.7	39.4	17 397	36.4	241	15.4	2 004	34.2
Winthrop CDP, Suffolk County	18 303	87.7	1 585	8.7	39.4	17 397	36.4	241	15.4	2 004	34.2
Woburn city, Middlesex County	37 258	87.4	3 589	9.6	43.5	35 237	37.0	764	27.5	4 165	33.7
Woods Hole CDP, Barnstable County	877	42.7	119	13.6	45.4	836	42.7	6	-	123	13.0
Worcester city, Worcester County	172 648	74.3	25 097	14.5	35.8	161 570	49.2	9 832	31.6	35 593	49.3
Worthington town, Hampshire County	1 219	71.1	19	1.6	42.1	1 159	32.0	14	21.4	51	19.6
Wrentham town, Norfolk County	10 554	76.4	393	3.7	50.4	9 753	34.9	111	38.7	427	24.8
Yarmouth town, Barnstable County	24 807	70.5	1 420	5.7	43.9	23 751	44.0	228	32.9	1 524	38.3
Yarmouth Port CDP, Barnstable County	5 212	63.1	190	3.6	58.9	5 061	38.2	7	-	223	26.5

Table 3. **Education and Veteran Status: 2000**

[Data based on a sample (except Tables 65-68). For information on confidentiality protection, coverage, sampling error, and nonsampling error, see Appendix G.
For location of definitions, see "How to Use This Census Report"]

State County County Subdivision Place	Population 3 years and over enrolled in school				Population 16 to 19 years			Population 25 years and over			Civilian veterans 18 years and over	
		Elementary or high school				Not enrolled in school and not high school graduate						
	Pre-primary school	Number	Percent in private school	College or graduate school	Total	Number	Percent	Number	Percent high school graduate or higher	Percent with Bachelor's degree or higher	Total	65 years and over
The State	**209 409**	**1 043 299**	**11.3**	**473 403**	**330 827**	**21 976**	**6.6**	**4 273 275**	**84.8**	**33.2**	**558 933**	**241 452**
Barnstable County	6 202	33 068	6.4	8 492	8 984	529	5.9	165 115	91.8	33.6	32 613	17 631
Barnstable Town city	1 592	7 543	8.8	1 702	2 155	99	4.6	34 695	90.4	32.2	6 081	3 188
Bourne town	558	2 733	10.8	1 421	939	55	5.9	12 902	92.6	27.2	2 848	1 248
Bourne CDP	47	193	2.6	29	30	-	-	1 071	92.0	31.5	269	147
Buzzards Bay CDP	39	363	4.4	788	343	9	2.6	2 100	88.5	17.9	471	234
Monument Beach CDP	64	401	3.7	136	110	11	10.0	1 822	92.8	27.4	429	175
Pocasset CDP	27	397	10.6	129	145	10	6.9	2 032	94.6	38.6	513	259
Sagamore CDP	145	553	21.2	116	142	12	8.5	2 515	92.7	23.9	475	158
Brewster town	216	1 707	4.0	331	461	25	5.4	7 544	94.2	40.6	1 481	909
Brewster CDP	30	393	2.8	47	87	4	4.6	1 680	98.1	45.5	407	285
Chatham town	133	731	5.3	148	208	-	-	5 458	93.3	42.7	1 243	816
Chatham CDP	28	263	0.8	69	81	-	-	1 306	89.9	45.2	308	210
West Chatham CDP	30	142	5.6	10	29	-	-	1 154	93.4	42.6	248	120
Dennis town	334	1 976	5.2	463	489	64	13.1	12 544	91.5	31.0	2 728	1 610
Dennis CDP	70	334	9.0	110	74	10	13.5	2 273	96.0	40.3	532	261
Dennis Port CDP	94	470	4.3	134	109	29	26.6	2 704	86.9	20.3	486	272
East Dennis CDP	29	388	2.6	86	120	13	10.8	2 631	93.8	39.4	645	449
South Dennis CDP	87	556	7.6	66	132	-	-	2 780	93.3	24.6	629	330
West Dennis CDP	54	228	-	67	54	12	22.2	2 156	87.2	32.4	436	298
Yarmouth Port CDP (part)	-	-	(X)	-	-	-	(X)	-	(X)	(X)	-	-
Eastham town	73	780	-	135	198	18	9.1	4 201	93.4	35.3	965	591
North Eastham CDP	10	310	-	55	87	5	5.7	1 509	89.5	26.0	385	208
Falmouth town	890	4 899	5.9	1 287	1 268	90	7.1	24 416	90.4	36.0	5 018	2 568
East Falmouth CDP	191	961	2.3	253	236	19	8.1	4 886	88.5	26.6	1 105	562
Falmouth CDP	69	420	5.7	123	102	7	6.9	3 343	88.2	39.7	675	472
North Falmouth CDP	93	520	10.0	156	99	-	-	2 510	94.5	44.1	538	246
Teaticket CDP	39	202	3.5	71	39	10	25.6	1 611	88.6	24.7	373	251
West Falmouth CDP	45	205	16.1	50	61	9	14.8	1 469	95.1	57.9	364	193
Woods Hole CDP	16	57	10.5	62	33	-	-	681	96.9	64.0	90	49
Harwich town	211	1 785	5.0	434	484	20	4.1	9 605	93.7	32.4	2 111	1 200
East Harwich CDP	116	749	2.9	113	181	7	3.9	3 686	94.8	32.5	785	445
Harwich Center CDP	25	230	-	119	122	13	10.7	1 462	94.6	30.0	345	191
Harwich Port CDP	22	170	6.5	35	28	-	-	1 546	95.7	36.8	405	252
Northwest Harwich CDP	48	636	8.8	167	153	-	-	2 911	90.8	31.2	576	312
Mashpee town	454	2 135	6.7	565	449	24	5.3	9 141	92.8	32.4	1 896	905
Mashpee Neck CDP	34	151	9.3	21	20	-	-	692	91.2	36.7	113	50
Monomoscoy Island CDP	-	25	24.0	-	7	-	-	82	100.0	31.7	8	-
New Seabury CDP	-	34	61.8	22	15	-	-	719	98.5	64.3	218	138
Popponesset CDP	-	30	-	32	21	-	-	384	92.7	28.6	104	79
Popponesset Island CDP	-	-	(X)	-	-	-	(X)	13	100.0	53.8	-	-
Seabrook CDP	14	69	-	31	7	-	-	397	94.5	36.3	78	57
Seconsett Island CDP	-	-	(X)	-	-	-	(X)	24	79.2	-	-	-
Orleans town	112	705	12.2	176	196	20	10.2	5 242	94.5	45.1	1 039	666
Orleans CDP	35	172	4.1	76	50	-	-	1 396	92.8	33.6	239	146
Provincetown town	33	235	2.1	92	125	16	12.8	2 999	85.6	37.9	404	189
Provincetown CDP	27	163	3.1	87	97	11	11.3	2 841	85.1	38.1	391	189
Sandwich town	853	4 113	4.5	814	1 031	25	2.4	13 315	94.7	38.3	2 260	993
East Sandwich CDP	125	597	5.2	147	177	-	-	2 625	96.9	51.3	443	212
Forestdale CDP	136	966	2.6	121	227	8	3.5	2 395	95.7	27.1	382	116
Sandwich CDP	67	391	12.5	143	109	-	-	2 287	88.2	41.1	447	265
Truro town	33	292	1.0	80	71	3	4.2	1 626	92.8	40.5	251	122
Wellfleet town	72	380	2.9	86	117	4	3.4	2 135	92.7	40.3	398	200
Yarmouth town	638	3 054	4.2	758	793	66	8.3	19 292	90.8	26.2	3 890	2 426
South Yarmouth CDP	225	1 409	5.0	328	384	38	9.9	9 130	89.0	23.0	1 960	1 284
West Yarmouth CDP	207	800	1.3	258	227	-	-	4 776	88.1	22.7	863	433
Yarmouth Port CDP (part)	138	529	7.8	163	167	28	16.8	4 334	96.6	37.0	907	653
Berkshire County	3 834	21 934	9.1	8 313	7 721	441	5.7	93 339	85.1	26.0	15 004	7 057
Adams town	273	1 444	5.0	306	440	45	10.2	6 263	77.4	15.6	1 185	500
Adams CDP	155	946	4.9	216	289	40	13.8	4 252	74.6	13.9	833	371
Alford town	8	67	13.4	9	13	-	-	303	96.7	51.5	56	20
Becket town	34	330	4.5	49	81	-	-	1 235	87.6	23.9	230	88
Cheshire town	88	591	13.0	281	124	14	11.3	2 402	87.9	20.5	427	161
Clarksburg town	49	289	2.4	74	91	4	4.4	1 188	80.1	15.2	169	66
Dalton town	216	1 373	8.6	216	379	8	2.1	4 689	90.0	28.0	674	288
Egremont town	26	198	31.8	63	45	2	4.4	1 028	93.2	43.2	174	98
Florida town	28	155	7.7	16	47	-	-	454	80.4	15.0	88	29
Great Barrington town	248	1 356	9.9	457	549	8	1.5	5 141	88.1	33.3	736	353
Great Barrington CDP	96	391	5.6	160	152	-	-	1 614	93.1	35.8	206	84
Housatonic CDP	72	322	5.3	22	91	-	-	839	83.7	21.7	97	55
Hancock town	31	113	16.8	20	19	-	-	519	89.4	29.5	93	34
Hinsdale town	65	334	6.0	76	79	-	-	1 257	89.1	23.5	195	69
Lanesborough town	80	551	1.1	142	182	13	7.1	2 093	90.3	25.8	359	137
Lee town	179	1 017	17.6	284	391	11	2.8	4 183	88.8	24.9	784	332
Lee CDP	90	321	22.1	94	150	4	2.7	1 331	88.2	22.5	202	66
Lenox town	141	774	5.4	213	231	22	9.5	3 751	92.0	47.5	556	335
Lenox CDP	62	183	-	88	53	-	-	1 321	94.2	48.6	201	152
Monterey town	18	114	23.7	57	46	-	-	689	95.1	51.5	96	47
Mount Washington town	4	7	28.6	2	-	-	(X)	114	87.7	42.1	28	8
New Ashford town	10	40	10.0	4	11	-	-	169	91.1	41.4	22	9
New Marlborough town	53	270	21.1	54	113	16	14.2	1 020	87.0	33.0	124	55
North Adams city	341	2 287	3.6	1 143	923	81	8.8	9 717	73.2	14.0	1 588	783
Otis town	42	212	11.3	67	51	-	-	966	88.7	25.1	189	65
Peru town	20	177	15.3	36	41	-	-	528	87.1	18.9	87	31
Pittsfield city	1 428	7 245	9.1	2 032	2 218	166	7.5	32 063	84.4	20.5	5 110	2 511
Richmond town	39	271	8.9	79	71	-	-	1 185	92.7	38.6	172	76
Sandisfield town	19	125	14.4	25	33	-	-	647	83.3	24.7	151	89
Savoy town	15	114	15.8	19	34	2	5.9	509	84.3	15.1	73	21
Sheffield town	93	570	3.3	115	164	16	9.8	2 347	88.1	28.3	341	144
Stockbridge town	42	344	21.5	92	108	-	-	1 741	90.4	50.2	263	158
Tyringham town	2	64	20.3	8	25	-	-	256	94.5	46.5	41	13
Washington town	14	95	14.7	28	41	7	17.1	378	88.4	25.4	77	23

Table 3. **Education and Veteran Status: 2000**—Con.

[Data based on a sample (except Tables 65-68). For information on confidentiality protection, coverage, sampling error, and nonsampling error, see Appendix G.
For location of definitions, see "How to Use This Census Report"]

State County County Subdivision Place	Population 3 years and over enrolled in school				Population 16 to 19 years			Population 25 years and over			Civilian veterans 18 years and over	
		Elementary or high school				Not enrolled in school and not high school graduate						
	Pre-primary school	Number	Percent in private school	College or graduate school	Total	Number	Percent	Number	Percent high school graduate or higher	Percent with Bachelor's degree or higher	Total	65 years and over
Berkshire County—Con.												
West Stockbridge town	25	227	15.0	61	68	1	1.5	1 040	92.9	43.8	136	71
Williamstown town	171	1 034	7.8	2 254	1 064	19	1.8	4 856	88.8	53.6	687	420
Williamstown CDP	68	445	6.3	2 066	897	-	-	2 041	92.2	60.1	349	223
Windsor town	32	146	22.6	31	39	6	15.4	608	91.0	30.9	93	23
Bristol County	17 451	91 528	9.4	28 891	28 560	2 706	9.5	357 829	73.2	19.9	48 511	19 525
Acushnet town	233	1 860	8.7	460	602	16	2.7	7 090	72.6	13.0	1 064	433
Acushnet Center CDP	80	574	6.6	115	197	-	-	2 219	70.8	9.0	318	145
Attleboro city	1 440	7 134	10.0	1 895	2 020	188	9.3	28 635	81.9	23.5	4 338	1 587
Berkley town	226	1 220	9.7	202	316	27	8.5	3 700	85.7	20.8	618	108
Dartmouth town	795	4 848	10.5	3 670	2 457	120	4.9	20 091	75.3	24.6	2 830	1 304
Bliss Corner CDP	98	868	5.5	151	236	24	10.2	4 023	55.1	15.8	524	325
Smith Mills CDP	128	697	2.2	279	200	41	20.5	3 187	80.6	19.9	534	298
Dighton town	293	1 099	6.6	342	332	5	1.5	4 127	85.8	25.1	646	191
Easton town	884	3 720	8.0	2 818	1 658	6	0.4	13 942	93.9	39.6	1 759	672
Fairhaven town	399	2 583	7.4	810	729	33	4.5	11 663	76.8	16.9	1 987	868
Fall River city	2 636	15 499	10.8	3 725	4 743	816	17.2	61 177	56.6	10.7	7 247	3 442
Freetown town	291	1 533	12.0	487	468	29	6.2	5 683	82.4	21.7	737	201
Mansfield town	1 225	4 258	6.8	1 026	909	-	-	14 306	93.2	42.1	1 678	472
Mansfield Center CDP	276	1 109	3.2	397	222	-	-	5 037	89.4	29.8	679	269
New Bedford city	2 915	16 433	7.5	3 596	5 131	842	16.4	61 709	57.6	10.7	7 219	3 341
North Attleborough town	1 037	4 895	9.4	1 248	1 212	56	4.6	18 041	88.6	33.5	2 401	801
North Attleborough Center CDP	667	2 838	10.2	782	749	49	6.5	11 355	87.5	31.1	1 553	552
Norton town	837	3 119	7.2	2 142	1 278	41	3.2	10 869	89.2	30.8	1 540	335
Norton Center CDP	23	133	10.5	1 451	547	-	-	860	97.1	44.5	152	16
Raynham town	350	2 044	4.8	538	576	49	8.5	8 045	85.3	23.3	1 281	485
Raynham Center CDP	89	665	2.0	175	246	44	17.9	2 386	90.0	22.5	425	146
Rehoboth town	304	1 992	5.9	444	501	-	-	6 875	86.8	32.1	1 000	323
Seekonk town	388	2 536	13.2	550	793	8	1.0	9 213	83.0	26.2	1 401	587
North Seekonk CDP	88	513	14.6	154	149	-	-	1 799	80.7	16.1	288	167
Somerset town	532	2 704	7.4	878	814	64	7.9	13 345	76.0	19.7	2 283	1 086
Somerset CDP	532	2 704	7.4	878	814	64	7.9	13 345	76.0	19.7	2 283	1 086
Swansea town	449	2 633	10.0	790	775	38	4.9	11 306	76.4	17.6	1 870	671
Ocean Grove CDP	35	491	9.4	152	130	2	1.5	2 258	76.9	9.2	346	141
Taunton city	1 778	9 219	11.1	2 485	2 547	339	13.3	37 856	74.8	15.1	4 993	1 916
Westport town	439	2 199	18.7	785	699	29	4.1	10 156	78.5	25.3	1 619	702
North Westport CDP	182	827	14.0	231	281	13	4.6	3 227	67.6	15.3	481	192
Dukes County	463	2 435	2.9	409	693	52	7.5	10 693	90.4	38.4	1 523	664
Aquinnah town	5	76	11.8	13	25	-	-	233	95.7	41.6	32	14
Chilmark town	22	106	8.5	22	22	-	-	642	97.7	57.2	88	48
Edgartown town	122	579	0.7	79	98	11	11.2	2 716	89.1	35.7	400	148
Gosnold town	7	7	28.6	3	-	-	(X)	58	94.8	20.7	13	7
Oak Bluffs town	121	615	-	82	211	26	12.3	2 593	86.8	32.3	400	144
Tisbury town	108	588	6.1	130	214	12	5.6	2 723	89.0	33.2	404	204
Vineyard Haven CDP	44	252	9.9	57	104	7	6.7	1 460	92.9	33.1	252	106
West Tisbury town	78	464	2.4	80	123	3	2.4	1 728	96.5	53.0	186	99
Essex County	25 823	127 489	12.0	41 131	35 775	2 361	6.6	487 103	84.6	31.3	64 948	28 860
Amesbury town	621	2 968	7.9	757	655	31	4.7	11 158	87.6	26.4	1 610	560
Amesbury CDP	470	2 158	5.6	616	447	25	5.6	8 307	86.6	22.6	1 128	377
Andover town	1 391	6 420	15.4	1 417	1 585	-	-	20 897	95.5	62.5	2 490	1 131
Andover CDP	239	1 449	14.4	341	410	-	-	5 909	91.6	56.8	694	433
Beverly city	1 280	5 850	16.6	3 034	2 010	58	2.9	27 633	90.8	36.5	4 011	1 831
Boxford town	399	1 828	10.7	337	485	15	3.1	5 016	99.2	62.8	654	261
Boxford CDP	151	421	10.9	94	183	15	8.2	1 529	100.0	63.7	202	118
Danvers town	967	4 079	16.1	1 475	1 115	-	-	17 777	90.3	33.0	2 795	1 364
Danvers CDP	967	4 079	16.1	1 475	1 115	-	-	17 777	90.3	33.0	2 795	1 364
Essex town	153	577	17.2	128	168	12	7.1	2 280	90.9	36.3	349	185
Essex CDP	58	295	19.0	56	36	-	-	1 016	88.9	33.0	180	103
Georgetown town	322	1 441	5.0	279	380	5	1.3	4 869	90.3	38.4	535	210
Gloucester city	1 062	4 533	12.2	1 289	1 317	81	6.2	21 598	85.7	27.5	3 079	1 347
Groveland town	236	1 280	1.6	266	346	-	-	3 956	92.3	34.2	530	210
Hamilton town	361	1 556	12.8	749	336	32	9.5	5 524	94.0	52.5	616	262
Haverhill city	1 987	10 130	8.8	3 437	2 695	281	10.4	39 354	83.6	23.4	5 677	2 135
Ipswich town	580	2 064	19.3	553	542	23	4.2	9 311	92.2	41.4	1 375	628
Ipswich CDP	186	525	8.4	199	80	16	20.0	2 874	89.3	38.5	430	190
Lawrence city	2 714	16 506	11.2	3 457	4 713	745	15.8	40 940	58.2	10.0	3 161	1 315
Lynn city	3 050	16 663	9.1	4 606	4 900	509	10.4	57 093	74.2	16.4	7 336	2 915
Lynnfield town	520	1 987	10.9	479	533	10	1.9	8 093	94.5	49.3	1 133	685
Lynnfield CDP	520	1 987	10.9	479	533	10	1.9	8 093	94.5	49.3	1 133	685
Manchester-by-the-Sea town	187	994	16.5	256	237	-	-	3 704	96.0	56.0	536	330
Marblehead town	840	3 420	20.4	708	792	-	-	14 724	96.4	61.5	2 080	1 141
Marblehead CDP	840	3 420	20.4	708	792	-	-	14 724	96.4	61.5	2 080	1 141
Merrimac town	242	1 201	2.1	237	249	25	10.0	4 048	90.2	30.8	471	214
Methuen city	1 456	7 602	13.1	2 490	1 875	147	7.8	29 962	81.8	23.0	4 042	1 787
Middleton town	294	1 639	16.3	279	350	-	-	5 376	80.5	29.3	696	234
Nahant town	46	506	15.0	182	102	-	-	2 810	94.6	47.5	433	206
Nahant CDP	46	506	15.0	182	102	-	-	2 810	94.6	47.5	433	206
Newbury town	172	1 357	9.5	325	308	8	2.6	4 633	95.6	43.9	602	237
Newburyport city	506	2 576	13.1	1 010	734	25	3.4	12 844	90.3	42.3	1 946	733
North Andover town	1 091	4 635	14.6	2 590	1 611	29	1.8	17 672	93.1	50.3	2 327	1 034
Peabody city	1 757	7 441	13.0	2 504	2 002	99	4.9	34 274	85.1	23.1	5 022	2 475
Rockport town	144	1 281	5.5	377	310	13	4.2	5 716	95.1	44.4	900	461
Rockport CDP	126	915	6.2	265	190	13	6.8	4 117	94.4	45.1	622	307
Rowley town	260	1 031	8.2	148	299	8	2.7	3 619	89.7	36.1	376	137
Rowley CDP	58	228	3.1	28	83	8	9.6	953	84.8	35.3	140	64
Salem city	1 175	5 712	12.6	3 515	1 975	118	6.0	28 169	85.2	31.1	3 625	1 595
Salisbury town	233	1 231	4.3	407	346	19	5.5	5 493	84.0	17.1	940	314
Salisbury CDP	100	744	4.0	216	232	15	6.5	3 181	82.7	18.6	496	226
Saugus town	618	3 872	15.9	1 363	1 136	33	2.9	19 021	87.6	19.2	2 990	1 571
Saugus CDP	618	3 872	15.9	1 363	1 136	33	2.9	19 021	87.6	19.2	2 990	1 571
Swampscott town	523	2 381	12.3	883	620	22	3.5	10 214	94.8	50.2	1 410	760

Table 3. **Education and Veteran Status: 2000**—Con.

[Data based on a sample (except Tables 65-68). For information on confidentiality protection, coverage, sampling error, and nonsampling error, see Appendix G.
For location of definitions, see "How to Use This Census Report"]

State County County Subdivision Place	Population 3 years and over enrolled in school				Population 16 to 19 years			Population 25 years and over			Civilian veterans 18 years and over	
		Elementary or high school				Not enrolled in school and not high school graduate						
	Pre-primary school	Number	Percent in private school	College or graduate school	Total	Number	Percent	Number	Percent high school graduate or higher	Percent with Bachelor's degree or higher	Total	65 years and over
Essex County—Con.												
Swampscott town—Con.												
Swampscott CDP	523	2 381	12.3	883	620	22	3.5	10 214	94.8	50.2	1 410	760
Topsfield town	280	1 210	13.6	305	240	-	-	4 135	96.8	52.0	518	260
Topsfield CDP	128	571	20.1	175	116	-	-	1 895	95.4	50.4	257	142
Wenham town	162	663	15.4	1 074	645	-	-	2 403	94.3	50.6	345	216
West Newbury town	194	855	5.6	215	164	13	7.9	2 787	96.6	57.2	338	116
Franklin County	2 114	12 290	9.9	4 171	3 862	389	10.1	49 121	88.0	29.1	8 016	3 036
Ashfield town	64	304	13.5	98	89	7	7.9	1 290	94.5	46.5	179	53
Bernardston town	45	415	9.6	113	139	8	5.8	1 531	91.9	19.5	283	121
Buckland town	86	332	6.9	79	162	14	8.6	1 375	89.8	25.2	241	118
Shelburne Falls CDP (part)	55	129	3.1	52	72	6	8.3	696	91.5	26.1	143	76
Charlemont town	48	243	8.2	63	80	7	8.8	943	89.9	29.0	156	62
Colrain town	63	336	4.2	69	115	20	17.4	1 203	85.3	24.7	202	71
Conway town	61	355	12.1	120	84	2	2.4	1 261	94.2	46.9	167	57
Deerfield town	163	748	9.5	312	285	34	11.9	3 420	89.3	35.4	569	194
South Deerfield CDP	41	268	5.2	163	133	26	19.5	1 412	83.8	32.4	200	93
Erving town	58	234	3.4	51	93	9	9.7	1 036	84.5	11.6	224	71
Millers Falls CDP (part)	23	86	-	20	55	3	5.5	401	85.3	10.7	106	33
Gill town	28	269	14.1	44	84	8	9.5	956	90.4	27.9	152	46
Greenfield town	510	2 822	8.1	937	903	143	15.8	12 680	86.0	24.2	2 209	914
Greenfield CDP	405	2 169	9.0	717	724	131	18.1	9 533	85.6	23.3	1 569	613
Hawley town	10	53	-	20	12	-	-	241	82.6	23.2	52	19
Heath town	17	190	6.3	23	56	10	17.9	532	85.7	29.5	73	22
Leverett town	50	308	7.1	140	71	2	2.8	1 141	94.4	65.0	142	71
Leyden town	16	158	11.4	27	41	2	4.9	530	91.5	26.4	89	33
Monroe town	2	7	-	-	-	-	(X)	42	76.2	16.7	2	-
Montague town	201	1 395	16.1	401	450	46	10.2	5 849	84.0	19.0	964	386
Millers Falls CDP (part)	21	117	27.4	21	14	4	28.6	316	80.4	25.6	56	25
Turners Falls CDP	114	670	14.2	145	234	36	15.4	2 967	81.2	13.2	494	249
New Salem town	25	165	18.2	49	39	-	-	673	92.0	39.5	125	39
Northfield town	105	581	15.0	121	148	-	-	1 992	93.3	30.8	317	118
Northfield CDP	41	195	17.9	48	44	-	-	749	97.1	37.4	101	31
Orange town	258	1 416	5.8	215	417	49	11.8	4 984	79.6	15.9	848	271
Orange CDP	141	756	4.0	103	253	49	19.4	2 440	83.0	17.4	402	132
Rowe town	14	64	-	3	16	4	25.0	259	93.4	30.1	57	23
Shelburne town	42	394	8.6	84	135	12	8.9	1 454	93.3	37.0	240	105
Shelburne Falls CDP (part)	17	177	-	43	46	9	19.6	694	93.1	36.6	124	66
Shutesbury town	63	386	6.0	131	88	4	4.5	1 184	97.5	62.7	144	34
Sunderland town	82	442	4.8	948	147	6	4.1	2 291	94.4	50.5	216	93
Warwick town	23	147	6.1	15	32	-	-	496	93.5	25.0	88	34
Wendell town	23	239	42.3	44	91	2	2.2	642	92.1	41.1	85	12
Whately town	57	287	10.5	64	85	-	-	1 116	89.9	37.6	192	69
Hampden County	15 910	83 399	9.8	28 292	26 293	2 808	10.7	295 837	79.2	20.5	45 526	18 448
Agawam city	892	4 284	8.1	1 510	1 401	83	5.9	20 158	87.5	21.4	3 231	1 286
Blandford town	33	217	10.6	52	69	4	5.8	840	88.6	25.8	170	53
Brimfield town	56	714	7.8	134	200	10	5.0	2 243	85.6	27.9	358	122
Chester town	31	271	5.9	61	82	10	12.2	866	87.0	17.4	182	52
Chicopee city	1 586	8 829	12.5	2 759	2 853	467	16.4	37 695	74.9	12.3	6 904	2 872
East Longmeadow town	413	2 652	6.8	771	650	11	1.7	9 834	90.4	32.8	1 621	848
Granville town	51	327	6.4	65	96	4	4.2	1 009	92.3	31.3	149	52
Hampden town	167	1 033	7.0	234	315	12	3.8	3 537	89.7	32.4	586	230
Holland town	57	497	7.0	80	117	5	4.3	1 602	83.0	19.8	316	89
Holland CDP	36	292	5.8	41	69	5	7.2	1 004	82.6	17.3	208	67
Holyoke city	1 630	8 036	11.7	2 006	2 349	395	16.8	24 509	70.0	16.9	3 536	1 715
Longmeadow town	693	2 956	8.8	878	707	-	-	10 766	96.0	60.7	1 596	742
Longmeadow CDP	693	2 956	8.8	878	707	-	-	10 766	96.0	60.7	1 596	742
Ludlow town	599	3 645	12.1	1 069	1 106	92	8.3	14 803	75.2	14.8	2 318	751
Monson town	311	1 500	3.1	435	488	6	1.2	5 689	83.3	22.5	776	221
Monson Center CDP	69	276	3.3	107	104	-	-	1 389	82.9	20.4	215	41
Montgomery town	21	127	3.1	33	34	-	-	459	93.0	33.6	79	20
Palmer town	375	2 334	3.2	514	733	76	10.4	8 510	79.9	13.5	1 236	415
Bondsville CDP (part)	62	331	-	105	105	18	17.1	1 059	86.2	17.9	138	31
Palmer CDP	79	675	1.5	144	229	8	3.5	2 751	76.7	10.4	374	132
Three Rivers CDP	133	503	2.2	83	180	22	12.2	1 999	76.9	9.0	301	121
Russell town	39	301	8.0	89	106	7	6.6	1 118	83.5	17.3	192	58
Southwick town	309	1 678	4.6	393	441	8	1.8	5 950	84.7	21.4	976	289
Springfield city	6 146	29 578	11.0	10 897	9 601	1 277	13.3	90 800	73.4	15.4	12 239	4 800
Tolland town	9	54	5.6	6	12	-	-	328	87.2	29.9	73	23
Wales town	82	309	2.9	60	87	10	11.5	1 194	85.3	14.8	211	43
Westfield city	1 190	6 660	8.2	4 185	2 913	142	4.9	25 439	84.9	24.2	4 040	1 569
West Springfield town	702	4 568	10.4	1 600	1 303	189	14.5	19 168	83.7	21.6	3 238	1 400
West Springfield CDP	702	4 568	10.4	1 600	1 303	189	14.5	19 168	83.7	21.6	3 238	1 400
Wilbraham town	518	2 829	7.4	461	630	-	-	9 320	92.6	44.4	1 499	798
Wilbraham CDP	124	635	11.3	149	196	-	-	2 486	90.3	41.8	350	242
Hampshire County	4 112	21 576	10.6	29 423	14 283	384	2.7	93 193	89.4	37.9	13 740	5 356
Amherst town	704	3 374	5.5	18 556	7 382	65	0.9	12 926	95.1	68.7	1 233	559
Amherst Center CDP	173	812	4.8	12 160	5 578	-	-	4 430	95.9	72.3	396	194
North Amherst CDP	212	545	2.9	3 365	727	15	2.1	2 160	94.3	67.5	220	71
South Amherst CDP	159	735	5.2	2 053	718	43	6.0	2 116	89.9	58.2	222	113
Belchertown town	422	2 408	7.8	943	547	16	2.9	8 555	89.9	31.5	1 265	417
Belchertown CDP	61	475	-	238	108	-	-	1 690	87.1	29.8	271	91
Bondsville CDP (part)	18	39	-	7	6	-	-	96	68.8	14.6	17	8
Chesterfield town	48	204	10.3	53	73	3	4.1	812	91.6	24.9	121	37
Cummington town	9	255	42.7	53	113	-	-	675	94.4	40.3	118	55
Easthampton city	491	2 306	18.6	825	695	63	9.1	11 457	86.0	24.0	2 010	763
Goshen town	30	125	1.6	45	37	2	5.4	681	90.3	30.1	75	25
Granby town	181	1 128	8.9	374	347	17	4.9	4 143	89.2	23.0	673	239
Granby CDP	52	234	26.5	61	63	7	11.1	914	92.2	28.7	151	60
Hadley town	93	715	7.1	342	202	8	4.0	3 486	89.8	40.2	508	229
Hatfield town	118	462	7.1	126	116	-	-	2 401	89.8	28.9	406	163

Table 3. **Education and Veteran Status: 2000**—Con.

[Data based on a sample (except Tables 65-68). For information on confidentiality protection, coverage, sampling error, and nonsampling error, see Appendix G.
For location of definitions, see "How to Use This Census Report"]

State County County Subdivision Place	Population 3 years and over enrolled in school				Population 16 to 19 years			Population 25 years and over			Civilian veterans 18 years and over	
		Elementary or high school				Not enrolled in school and not high school graduate						
	Pre-primary school	Number	Percent in private school	College or graduate school	Total	Number	Percent	Number	Percent high school graduate or higher	Percent with Bachelor's degree or higher	Total	65 years and over
Hampshire County—Con.												
Hatfield town—Con.												
Hatfield CDP	88	219	12.3	24	25	-	-	983	88.4	31.8	185	108
Huntington town	77	453	4.9	95	132	17	12.9	1 434	89.7	20.2	218	63
Middlefield town	10	124	4.0	33	35	5	14.3	406	88.4	28.1	64	13
Northampton city	579	3 703	15.1	4 561	2 057	70	3.4	19 714	88.7	46.1	2 653	1 033
Pelham town	35	244	6.1	124	71	2	2.8	965	94.5	60.8	137	73
Plainfield town	22	99	7.1	39	27	-	-	415	88.7	30.8	57	28
Southampton town	173	1 053	8.9	225	271	27	10.0	3 669	90.9	31.3	607	162
South Hadley town	615	2 278	7.0	2 436	1 376	22	1.6	11 297	89.4	32.9	1 927	903
Ware town	370	1 745	13.5	376	563	56	9.9	6 519	80.5	13.6	1 103	382
Ware CDP	219	1 176	13.3	193	336	38	11.3	4 137	78.8	11.3	672	248
Westhampton town	56	277	6.1	55	65	4	6.2	1 033	92.6	34.9	159	46
Williamsburg town	52	376	7.2	107	88	3	3.4	1 771	92.3	39.4	285	126
Worthington town	27	247	8.1	55	86	4	4.7	834	93.5	36.3	121	40
Middlesex County	49 004	221 553	11.6	121 081	70 607	3 715	5.3	1 006 497	88.5	43.6	113 892	51 740
Acton town	883	4 172	4.8	766	820	-	-	13 500	97.8	69.3	1 368	527
Arlington town	1 589	4 709	15.5	2 434	1 202	51	4.2	32 436	91.7	52.8	3 399	1 927
Arlington CDP	1 589	4 709	15.5	2 434	1 202	51	4.2	32 436	91.7	52.8	3 399	1 927
Ashby town	92	620	5.5	176	161	8	5.0	1 869	90.9	25.5	277	79
Ashland town	616	2 287	9.4	630	519	34	6.6	10 282	94.8	45.6	1 152	451
Ayer town	289	1 066	6.8	321	418	67	16.0	5 002	88.7	25.9	639	196
Ayer CDP	159	372	-	151	83	2	2.4	2 131	86.8	25.0	233	77
Fort Devens CDP (part)	-	158	33.5	-	200	56	28.0	-	(X)	(X)	-	-
Bedford town	555	1 983	4.3	459	499	-	-	9 096	94.9	57.4	1 752	875
Belmont town	893	3 867	15.4	1 447	934	23	2.5	17 586	94.6	63.1	1 766	1 105
Belmont CDP	893	3 867	15.4	1 447	934	23	2.5	17 586	94.6	63.1	1 766	1 105
Billerica town	1 200	7 004	4.4	1 969	1 972	134	6.8	26 041	89.1	23.4	3 847	1 055
Pinehurst CDP	214	1 174	7.6	287	385	40	10.4	4 639	89.6	21.3	728	183
Boxborough town	208	1 061	4.4	219	206	14	6.8	3 115	98.0	72.1	219	78
Burlington town	882	3 533	7.2	1 190	953	18	1.9	16 020	92.3	42.6	2 141	1 061
Burlington CDP	882	3 533	7.2	1 190	953	18	1.9	16 020	92.3	42.6	2 141	1 061
Cambridge city	2 045	9 065	14.8	26 613	6 733	182	2.7	66 315	89.5	65.1	4 339	2 065
Carlisle town	260	985	13.9	156	196	-	-	3 146	99.4	83.4	312	138
Chelmsford town	1 137	5 866	4.1	1 631	1 441	44	3.1	23 654	93.0	44.0	3 404	1 388
Concord town	784	3 063	12.5	620	667	34	5.1	12 052	93.7	66.1	1 612	866
West Concord CDP	165	920	4.8	217	262	34	13.0	4 131	87.3	53.8	604	227
Dracut town	864	4 958	15.6	1 575	1 241	48	3.9	19 175	83.9	20.1	2 725	1 083
Dunstable town	165	542	10.1	152	174	11	6.3	1 837	94.2	44.2	236	85
Everett city	1 069	5 812	13.5	2 216	1 779	230	12.9	26 399	76.2	14.7	3 081	1 386
Framingham town	2 055	9 297	11.8	4 591	2 968	192	6.5	46 871	87.1	42.3	4 933	2 477
Framingham CDP	2 055	9 297	11.8	4 591	2 968	192	6.5	46 871	87.1	42.3	4 933	2 477
Groton town	574	2 027	13.7	338	387	4	1.0	6 048	96.4	53.8	750	234
Groton CDP	42	110	13.6	17	10	4	40.0	780	97.1	55.3	72	11
Holliston town	609	2 845	4.2	615	628	10	1.6	9 017	96.9	50.8	1 024	377
Hopkinton town	763	2 740	6.2	381	604	71	11.8	8 401	96.0	57.7	817	271
Hopkinton CDP	122	465	1.9	59	98	-	-	1 854	91.2	37.3	242	113
Hudson town	566	2 930	8.7	885	829	42	5.1	12 563	85.0	28.4	1 558	607
Hudson CDP	404	2 254	8.3	648	664	42	6.3	10 029	83.1	25.8	1 295	511
Lexington town	1 216	5 758	8.6	1 108	1 212	13	1.1	21 295	96.3	69.1	2 453	1 471
Lexington CDP	1 216	5 758	8.6	1 108	1 212	13	1.1	21 295	96.3	69.1	2 453	1 471
Lincoln town	438	1 545	17.0	512	305	13	4.3	5 148	98.7	69.2	843	292
Littleton town	418	1 374	5.9	404	307	6	2.0	5 586	92.6	48.1	712	303
Littleton Common CDP	90	496	8.7	139	122	-	-	2 009	88.9	41.1	275	172
Lowell city	3 205	19 627	11.4	7 854	6 404	947	14.8	64 421	71.2	18.1	6 974	2 672
Malden city	1 628	7 418	18.3	4 106	2 256	160	7.1	40 572	83.4	26.2	4 420	1 906
Marlborough city	1 349	5 502	13.1	1 776	1 387	75	5.4	25 512	87.3	35.6	3 107	1 097
Maynard town	360	1 681	5.9	316	394	10	2.5	7 409	90.2	38.2	871	353
Maynard CDP (part)	360	1 681	5.9	316	394	10	2.5	7 409	90.2	38.2	871	353
Medford city	1 372	7 071	26.0	5 703	3 124	122	3.9	39 762	85.6	31.7	5 026	2 666
Melrose city	949	3 876	12.6	1 403	1 085	9	0.8	19 697	91.6	40.1	2 554	1 215
Natick town	1 249	4 452	11.2	1 559	1 048	32	3.1	23 262	94.0	52.5	2 592	1 320
Cochituate CDP (part)	-	15	100.0	5	15	-	-	91	92.3	78.0	7	-
Newton city	2 895	12 372	16.7	9 367	5 442	27	0.5	57 687	94.5	68.0	5 639	3 245
North Reading town	598	2 520	11.5	741	697	28	4.0	9 282	92.2	41.0	1 102	505
Pepperell town	401	2 371	9.8	470	573	18	3.1	6 975	93.1	32.8	958	252
East Pepperell CDP	61	433	9.9	62	99	-	-	1 213	93.7	24.9	142	24
Pepperell CDP	72	525	13.3	124	118	11	9.3	1 578	89.6	27.7	253	83
Reading town	967	4 053	4.4	1 220	951	-	-	16 304	94.5	47.8	2 193	1 069
Reading CDP	967	4 053	4.4	1 220	951	-	-	16 304	94.5	47.8	2 193	1 069
Sherborn town	216	920	12.6	114	233	-	-	2 728	98.5	75.6	385	190
Shirley town	164	1 103	9.7	207	231	64	27.7	4 516	81.2	19.6	663	231
Fort Devens CDP (part)	-	-	(X)	-	-	-	(X)	-	(X)	(X)	-	-
Shirley CDP	8	162	21.6	44	39	6	15.4	1 079	85.6	13.5	194	68
Somerville city	1 401	7 738	14.2	11 452	3 545	285	8.0	53 693	80.6	40.6	3 852	1 744
Stoneham town	827	3 029	9.4	925	797	28	3.5	16 310	90.8	31.6	2 269	1 192
Stoneham CDP	827	3 029	9.4	925	797	28	3.5	16 310	90.8	31.6	2 269	1 192
Stow town	230	1 128	3.0	270	209	13	6.2	3 962	96.5	61.9	444	152
Sudbury town	1 029	3 613	9.5	474	797	-	-	10 824	96.3	71.9	1 125	537
Maynard CDP (part)	-	-	(X)	-	-	-	(X)	-	(X)	(X)	-	-
Tewksbury town	1 152	4 651	12.5	1 453	1 305	132	10.1	19 882	87.9	25.2	2 868	1 091
Townsend town	351	2 024	7.4	452	575	24	4.2	5 701	91.5	28.2	783	188
Townsend CDP	55	99	7.1	64	22	-	-	655	91.6	34.5	90	25
Tyngsborough town	451	2 280	11.1	556	481	15	3.1	7 139	90.0	30.6	715	186
Wakefield town	832	3 790	12.0	1 513	1 088	60	5.5	17 788	90.6	39.7	2 220	1 065
Wakefield CDP	832	3 790	12.0	1 513	1 088	60	5.5	17 788	90.6	39.7	2 220	1 065
Waltham city	1 474	6 028	10.5	9 070	4 257	155	3.6	39 912	85.4	38.4	4 503	2 126
Watertown city	713	3 140	13.8	3 096	1 181	38	3.2	25 300	87.4	47.2	2 307	1 196
Wayland town	586	2 686	5.5	447	630	9	1.4	8 968	96.5	68.3	1 165	605
Cochituate CDP (part)	254	1 397	4.6	226	309	9	2.9	4 700	95.4	62.5	568	328
Westford town	1 189	4 354	5.8	736	1 023	22	2.2	13 275	94.1	56.8	1 434	528
Weston town	473	2 350	18.2	918	700	-	-	7 373	96.1	75.1	848	486
Wilmington town	850	3 759	7.4	881	896	24	2.7	14 160	92.4	31.4	1 802	720

Table 3. **Education and Veteran Status: 2000**—Con.

[Data based on a sample (except Tables 65-68). For information on confidentiality protection, coverage, sampling error, and nonsampling error, see Appendix G.
For location of definitions, see "How to Use This Census Report"]

State County County Subdivision Place	Population 3 years and over enrolled in school				Population 16 to 19 years			Population 25 years and over			Civilian veterans 18 years and over	
		Elementary or high school				Not enrolled in school and not high school graduate						
	Pre-primary school	Number	Percent in private school	College or graduate school	Total	Number	Percent	Number	Percent high school graduate or higher	Percent with Bachelor's degree or higher	Total	65 years and over
Middlesex County—Con.												
Wilmington town—Con.												
Wilmington CDP	850	3 759	7.4	881	896	24	2.7	14 160	92.4	31.4	1 802	720
Winchester town	932	3 477	10.7	806	639	5	0.8	14 800	94.5	64.9	1 828	985
Winchester CDP	932	3 477	10.7	806	639	5	0.8	14 800	94.5	64.9	1 828	985
Woburn city	991	5 431	13.5	1 788	1 504	164	10.9	26 829	88.1	29.5	3 886	1 821
Nantucket County	269	1 281	11.2	250	263	16	6.1	6 976	91.6	38.4	919	347
Nantucket town	269	1 281	11.2	250	263	16	6.1	6 976	91.6	38.4	919	347
Nantucket CDP	48	474	3.4	127	99	5	5.1	2 891	86.9	36.1	350	125
Norfolk County	23 713	103 656	13.7	42 232	28 590	1 100	3.8	452 517	91.3	42.9	57 951	27 316
Avon town	185	664	4.5	298	242	9	3.7	3 116	90.6	21.2	552	287
Bellingham town	633	2 739	5.5	672	619	34	5.5	10 362	88.2	22.0	1 634	453
Bellingham CDP	171	791	2.4	244	183	14	7.7	3 160	88.9	19.5	518	133
Braintree town	1 039	5 238	10.3	2 039	1 433	108	7.5	24 088	91.0	31.8	3 559	1 903
Braintree CDP	1 039	5 238	10.3	2 039	1 433	108	7.5	23 986	91.1	31.9	3 547	1 896
Brookline town	1 421	6 622	18.2	7 384	2 244	56	2.5	41 060	96.3	76.9	2 420	1 466
Brookline CDP	1 421	6 622	18.2	7 384	2 244	56	2.5	41 060	96.3	76.9	2 420	1 466
Canton town	759	3 340	14.2	873	865	14	1.6	14 702	93.2	44.7	2 076	984
Cohasset town	382	1 266	9.5	264	271	-	-	5 055	97.2	60.7	717	371
Dedham town	730	3 580	15.5	1 307	855	61	7.1	16 972	87.9	33.0	2 402	1 211
Dedham CDP	730	3 580	15.5	1 307	855	61	7.1	16 972	87.9	33.0	2 402	1 211
Dover town	309	1 268	29.7	199	289	-	-	3 586	98.9	77.8	394	215
Dover CDP	101	488	28.7	116	111	-	-	1 375	99.1	76.7	166	92
Foxborough town	595	2 881	6.1	658	683	18	2.6	11 018	92.5	37.5	1 620	629
Foxborough CDP	151	691	2.3	224	194	18	9.3	4 104	89.6	29.4	693	277
Franklin city	1 774	5 519	5.5	1 599	1 530	54	3.5	18 736	92.9	42.7	2 137	752
Holbrook town	279	1 749	4.7	515	477	44	9.2	7 548	87.9	18.2	1 374	596
Holbrook CDP	279	1 749	4.7	515	477	44	9.2	7 548	87.9	18.2	1 374	596
Medfield town	687	2 898	10.3	333	567	13	2.3	7 702	97.0	62.1	822	368
Medfield CDP	275	1 512	8.9	232	333	8	2.4	4 346	96.2	58.4	452	240
Medway town	652	2 638	3.6	521	482	14	2.9	7 960	94.5	43.5	979	370
Millis town	312	1 369	15.7	299	251	-	-	5 407	94.1	37.5	725	231
Millis-Clicquot CDP	186	658	12.5	138	80	-	-	3 203	93.4	35.1	439	161
Milton town	932	4 809	19.2	2 261	1 617	29	1.8	17 092	94.6	52.2	2 392	1 197
Milton CDP	932	4 809	19.2	2 261	1 617	29	1.8	17 092	94.6	52.2	2 392	1 197
Needham town	1 355	4 952	20.3	1 542	1 293	8	0.6	19 730	96.4	64.9	2 620	1 651
Needham CDP	1 355	4 952	20.3	1 542	1 293	8	0.6	19 730	96.4	64.9	2 620	1 651
Norfolk town	498	2 175	11.9	431	473	8	1.7	7 106	86.4	37.9	885	178
Norwood town	902	3 933	17.4	1 747	1 030	42	4.1	20 788	91.8	39.2	2 769	1 467
Norwood CDP	902	3 933	17.4	1 747	1 030	42	4.1	20 788	91.8	39.2	2 769	1 467
Plainville town	287	1 309	7.6	365	412	19	4.6	5 226	87.3	28.3	869	283
Quincy city	1 974	10 737	18.2	6 354	3 306	159	4.8	65 520	85.2	31.8	8 161	3 770
Randolph town	1 100	5 020	12.5	1 996	1 268	44	3.5	21 622	87.3	26.6	2 700	1 232
Randolph CDP	1 100	5 020	12.5	1 996	1 268	44	3.5	21 622	87.3	26.6	2 700	1 232
Sharon town	839	3 799	15.1	659	796	15	1.9	11 476	96.8	63.1	1 213	637
Sharon CDP	325	1 344	24.6	227	235	15	6.4	3 963	96.2	57.6	521	316
Stoughton town	745	4 555	8.3	1 298	1 206	74	6.1	19 209	86.3	28.4	2 470	1 184
Walpole town	1 123	4 026	11.9	1 040	951	60	6.3	15 909	93.0	39.8	2 438	1 078
Walpole CDP	283	764	8.2	306	180	10	5.6	4 413	92.0	35.9	793	449
Wellesley town	1 268	4 230	21.7	3 994	2 203	-	-	16 228	97.6	75.9	1 983	1 169
Wellesley CDP	1 268	4 230	21.7	3 994	2 203	-	-	16 228	97.6	75.9	1 983	1 169
Westwood town	587	2 710	10.2	485	573	18	3.1	9 724	94.5	57.4	1 349	766
Weymouth town	1 750	7 830	15.5	2 646	2 281	182	8.0	38 442	90.5	26.0	6 009	2 653
Weymouth CDP	1 750	7 830	15.5	2 646	2 281	182	8.0	38 442	90.5	26.0	6 009	2 653
Wrentham town	596	1 800	9.9	453	373	17	4.6	7 133	87.9	39.1	682	215
Plymouth County	16 872	88 806	8.0	23 274	24 590	1 513	6.2	312 683	87.6	27.8	46 942	17 352
Abington town	575	2 488	11.3	610	781	37	4.7	9 864	89.8	22.0	1 490	554
Abington CDP	575	2 488	11.3	610	781	37	4.7	9 864	89.8	22.0	1 490	554
Bridgewater town	819	4 392	4.5	3 154	1 955	57	2.9	15 736	86.8	29.6	2 376	762
Bridgewater CDP	144	756	0.7	1 722	815	10	1.2	3 630	87.0	28.8	634	235
Brockton city	3 138	19 092	7.6	5 049	5 319	733	13.8	59 428	75.9	14.0	7 908	2 910
Carver town	388	2 094	2.7	378	573	47	8.2	7 343	85.5	13.8	1 348	586
Duxbury town	710	2 928	8.9	428	733	-	-	9 365	97.2	59.6	1 321	563
Duxbury CDP	65	265	12.1	56	82	-	-	890	99.0	72.2	191	76
Green Harbor-Cedar Crest CDP (part)	5	49	16.3	15	16	-	-	171	95.3	58.5	47	16
South Duxbury CDP	112	644	14.1	76	149	-	-	2 035	98.1	69.3	237	141
East Bridgewater town	446	2 464	5.6	680	750	37	4.9	8 451	88.6	22.2	1 148	399
Halifax town	254	1 327	8.4	349	358	30	8.4	5 109	91.2	21.2	819	323
Hanover town	557	2 815	7.2	720	726	19	2.6	8 458	93.8	38.3	1 205	391
Hanson town	370	1 878	5.8	571	526	19	3.6	6 157	93.2	24.6	961	262
Hanson CDP	63	394	5.8	125	96	4	4.2	1 320	92.4	25.0	209	46
Hingham town	916	3 684	16.2	690	798	21	2.6	13 581	96.0	57.5	1 853	869
Hingham CDP	226	937	18.9	206	186	14	7.5	3 697	97.6	60.1	538	251
Hull town	322	1 741	12.1	435	430	4	0.9	7 957	90.1	30.1	1 289	456
Hull CDP	322	1 741	12.1	435	430	4	0.9	7 957	90.1	30.1	1 289	456
Kingston town	481	2 042	8.5	345	402	30	7.5	7 943	89.4	31.7	1 233	465
Kingston CDP	106	998	6.3	176	209	12	5.7	3 743	88.3	30.0	636	207
Lakeville town	307	1 932	9.6	341	529	-	-	6 614	87.2	32.7	969	333
North Lakeville CDP	41	362	0.8	65	115	-	-	1 511	82.9	28.5	228	110
Marion town	230	922	12.6	145	183	9	4.9	3 632	93.7	49.3	607	285
Marion Center CDP	44	130	11.5	36	25	-	-	899	97.4	63.8	177	99
Marshfield town	969	4 411	6.3	1 215	1 210	35	2.9	16 301	94.1	35.9	2 412	842
Green Harbor-Cedar Crest CDP (part)	73	491	2.4	88	122	4	3.3	1 413	95.7	39.0	232	62
Marshfield CDP	172	670	3.7	200	209	5	2.4	3 042	94.0	31.0	452	218
Marshfield Hills CDP	100	463	1.9	107	105	-	-	1 554	95.2	43.7	235	97
Ocean Bluff-Brant Rock CDP	154	858	4.7	323	230	8	3.5	3 502	91.1	29.1	547	189
Mattapoisett town	147	1 169	6.9	316	347	-	-	4 518	88.2	42.9	719	355
Mattapoisett Center CDP	66	528	3.8	104	140	-	-	2 176	89.3	41.6	373	174
Middleborough town	728	3 826	7.2	929	1 021	36	3.5	13 015	86.0	19.6	2 012	571
Middleborough Center CDP	253	1 276	4.8	353	294	7	2.4	4 495	81.8	17.0	624	212
Norwell town	447	1 909	7.1	396	442	11	2.5	6 564	96.3	51.9	920	406

Table 3. **Education and Veteran Status: 2000**—Con.

[Data based on a sample (except Tables 65-68). For information on confidentiality protection, coverage, sampling error, and nonsampling error, see Appendix G.
For location of definitions, see "How to Use This Census Report"]

State County County Subdivision Place	Population 3 years and over enrolled in school				Population 16 to 19 years			Population 25 years and over			Civilian veterans 18 years and over	
		Elementary or high school				Not enrolled in school and not high school graduate						
	Pre-primary school	Number	Percent in private school	College or graduate school	Total	Number	Percent	Number	Percent high school graduate or higher	Percent with Bachelor's degree or higher	Total	65 years and over
Plymouth County—Con.												
Pembroke town	693	3 114	10.8	770	803	14	1.7	11 081	92.9	28.5	1 538	473
North Pembroke CDP	153	563	7.6	141	134	3	2.2	1 858	92.1	32.2	347	101
Plymouth town	1 560	9 251	7.4	2 362	2 584	197	7.6	34 729	89.4	26.4	5 514	1 829
North Plymouth CDP	151	553	5.1	111	150	49	32.7	2 440	82.0	14.3	388	148
Plymouth CDP	175	1 064	5.0	368	247	38	15.4	5 534	83.0	23.8	748	335
Plympton town	64	594	6.7	107	165	-	-	1 706	92.7	27.3	258	68
Rochester town	146	929	3.8	230	214	14	6.5	3 060	88.6	27.7	527	108
Rockland town	612	3 226	12.3	724	860	49	5.7	11 813	88.6	18.2	2 014	759
Scituate town	746	3 241	7.7	566	770	-	-	12 486	95.8	47.6	1 748	875
North Scituate CDP	205	1 137	5.1	240	287	-	-	3 368	96.4	52.3	528	278
Scituate CDP	191	813	6.9	156	201	-	-	3 740	94.9	41.8	645	295
Wareham town	572	3 613	6.1	763	986	61	6.2	14 090	82.5	16.3	2 563	1 118
Onset CDP	65	252	4.0	45	69	9	13.0	947	82.5	11.8	146	88
Wareham Center CDP	62	382	2.1	173	87	-	-	2 053	87.6	19.3	380	156
West Wareham CDP	80	227	9.3	43	55	-	-	1 339	79.3	9.0	241	113
Weweantic CDP	35	380	10.0	83	98	-	-	1 307	87.0	19.5	233	93
White Island Shores CDP	65	672	-	65	191	20	10.5	1 291	85.6	12.5	172	52
West Bridgewater town	188	1 138	10.8	295	365	18	4.9	4 645	88.0	20.2	716	322
Whitman town	487	2 586	6.5	706	760	35	4.6	9 037	90.2	21.7	1 474	468
Suffolk County	17 531	101 123	16.7	91 260	41 057	3 000	7.3	446 504	78.1	32.5	38 555	16 196
Boston city	14 767	84 770	17.8	85 847	36 529	2 473	6.8	377 574	78.9	35.6	30 475	12 306
Chelsea city	1 286	6 704	10.0	1 737	1 865	354	19.0	21 597	59.5	10.0	2 263	977
Revere city	1 011	7 196	12.6	2 406	1 933	143	7.4	33 723	76.7	13.5	3 946	2 090
Winthrop town	467	2 453	9.2	1 270	730	30	4.1	13 610	90.0	29.0	1 871	823
Winthrop CDP	467	2 453	9.2	1 270	730	30	4.1	13 610	90.0	29.0	1 871	823
Worcester County	26 111	133 161	10.3	46 184	39 549	2 962	7.5	495 868	83.5	26.9	70 793	27 924
Ashburnham town	160	1 186	8.6	263	312	16	5.1	3 583	90.0	26.1	467	134
South Ashburnham CDP	33	176	2.8	78	45	-	-	643	88.6	16.2	60	9
Athol town	426	2 011	4.3	526	616	38	6.2	7 507	80.0	13.3	1 379	528
Athol CDP	288	1 503	3.0	387	451	26	5.8	5 414	80.2	11.4	1 047	352
Auburn town	549	2 569	6.7	750	574	12	2.1	11 469	88.8	24.2	2 155	986
Barre town	172	1 039	1.3	261	264	-	-	3 363	85.3	20.4	514	194
Barre CDP	32	191	2.1	46	38	-	-	847	90.3	30.7	124	65
Berlin town	114	417	10.8	91	100	-	-	1 626	88.3	36.4	223	87
Blackstone town	265	1 755	6.5	408	432	34	7.9	5 663	80.7	16.3	932	265
Bolton town	240	797	7.5	202	140	-	-	2 768	97.6	67.3	312	94
Boylston town	142	685	14.3	290	144	-	-	2 863	93.0	37.7	434	194
Brookfield town	100	576	6.3	144	168	8	4.8	2 080	83.2	16.8	334	134
Charlton town	404	2 400	8.6	494	641	74	11.5	7 275	86.8	26.4	984	210
Clinton town	415	2 112	10.7	543	627	55	8.8	9 393	83.7	23.0	1 266	529
Clinton CDP	179	1 223	8.4	388	413	48	11.6	5 634	83.6	20.3	793	303
Douglas town	333	1 358	6.0	342	420	45	10.7	4 520	90.8	24.0	459	130
East Douglas CDP	119	464	2.4	149	145	25	17.2	1 600	86.3	18.8	191	69
Dudley town	269	1 797	6.7	952	628	11	1.8	6 489	83.4	21.0	956	356
East Brookfield town	65	374	7.0	84	93	3	3.2	1 428	83.6	16.2	248	87
East Brookfield CDP	53	259	7.7	49	56	3	5.4	943	83.6	14.1	171	56
Fitchburg city	1 098	7 234	9.1	2 769	2 374	287	12.1	24 863	75.4	15.4	3 722	1 612
Gardner city	645	3 661	10.7	950	1 009	115	11.4	14 286	78.2	15.2	2 608	989
Grafton town	495	2 465	10.5	807	795	141	17.7	10 040	89.9	34.8	1 245	508
Hardwick town	90	546	13.9	73	162	8	4.9	1 705	84.1	21.2	263	106
Harvard town	240	1 239	9.6	215	238	-	-	4 109	91.3	65.1	526	167
Fort Devens CDP (part)	-	100	9.0	24	-	-	(X)	669	61.9	10.9	77	-
Holden town	644	3 120	9.1	708	812	42	5.2	10 580	94.0	45.4	1 576	700
Hopedale town	275	1 022	2.3	254	327	-	-	4 066	92.2	28.0	524	231
Hopedale CDP	198	774	1.9	171	255	-	-	2 931	92.8	25.6	399	165
Hubbardston town	143	805	3.7	217	204	8	3.9	2 504	92.6	33.8	327	87
Lancaster town	224	1 323	7.7	568	300	48	16.0	4 989	82.2	30.9	735	196
South Lancaster CDP	56	300	6.7	152	39	5	12.8	1 259	89.8	41.1	120	38
Leicester town	388	1 986	8.4	591	540	28	5.2	6 812	84.5	20.3	1 032	419
Leominster city	1 388	7 387	13.5	1 951	2 051	177	8.6	27 797	81.4	21.9	3 992	1 571
Lunenburg town	419	1 747	10.8	597	489	29	5.9	6 467	88.9	31.5	962	343
Lunenburg CDP	-	323	1.5	73	70	-	-	1 172	91.4	41.3	168	96
Mendon town	238	983	11.9	224	233	15	6.4	3 472	93.2	35.9	466	124
Milford town	971	4 248	9.3	1 146	1 159	70	6.0	18 472	83.9	26.7	2 447	942
Milford CDP	857	3 806	9.5	1 008	1 045	70	6.7	16 832	82.9	25.0	2 295	916
Millbury town	410	1 979	10.4	596	531	77	14.5	9 005	83.7	17.8	1 416	585
Millville town	111	582	13.6	101	118	10	8.5	1 712	85.6	20.4	228	69
New Braintree town	21	213	6.1	49	81	2	2.5	589	90.0	21.4	100	24
Northborough town	700	2 719	7.8	620	589	35	5.9	9 221	93.4	51.0	1 047	415
Northborough CDP	353	1 090	4.3	298	277	14	5.1	4 322	92.7	45.5	467	182
Northbridge town	522	2 470	10.8	448	648	20	3.1	8 821	84.6	23.7	1 348	497
Whitinsville CDP	255	1 266	6.7	167	313	13	4.2	4 083	82.6	23.8	709	188
North Brookfield town	142	936	9.0	122	159	6	3.8	3 100	80.4	17.6	588	202
North Brookfield CDP	56	508	3.0	50	73	-	-	1 730	76.2	14.1	369	143
Oakham town	67	398	10.8	83	82	-	-	1 072	91.2	30.7	213	56
Oxford town	422	2 352	11.0	664	696	62	8.9	8 859	85.3	17.7	1 413	417
Oxford CDP	204	938	7.9	306	337	40	11.9	4 066	82.0	15.6	662	252
Paxton town	103	792	18.7	603	369	9	2.4	2 739	93.9	44.2	393	193
Petersham town	28	182	12.6	58	46	1	2.2	861	94.7	46.0	163	77
Phillipston town	43	363	9.4	48	88	2	2.3	1 056	90.1	16.2	135	43
Princeton town	122	709	9.4	207	182	-	-	2 218	97.7	54.8	264	89
Royalston town	40	251	12.0	61	67	5	7.5	786	82.8	17.2	145	56
Rutland town	252	1 220	3.9	421	334	9	2.7	3 996	92.6	29.5	530	120
Rutland CDP	76	454	4.0	151	123	-	-	1 374	94.5	21.3	213	72
Shrewsbury town	1 431	5 021	14.4	1 501	1 073	51	4.8	21 876	91.8	46.1	2 841	1 241
Southborough town	465	1 772	12.6	233	347	23	6.6	5 628	96.4	63.1	640	226
Cordaville CDP	186	586	2.4	54	44	-	-	1 620	96.8	53.5	214	54
Southbridge town	509	2 957	6.2	557	885	140	15.8	11 291	71.4	12.5	1 796	616
Southbridge CDP	347	2 200	5.0	399	645	129	20.0	8 336	68.3	10.6	1 291	417
Spencer town	362	2 000	7.4	513	629	26	4.1	7 798	81.8	17.7	1 317	453
Spencer CDP	201	983	3.0	201	364	18	4.9	3 960	75.5	14.3	696	229

Table 3. **Education and Veteran Status: 2000**—Con.

[Data based on a sample (except Tables 65-68). For information on confidentiality protection, coverage, sampling error, and nonsampling error, see Appendix G.
For location of definitions, see "How to Use This Census Report"]

State County County Subdivision Place	Population 3 years and over enrolled in school				Population 16 to 19 years			Population 25 years and over			Civilian veterans 18 years and over	
		Elementary or high school				Not enrolled in school and not high school graduate						
	Pre-primary school	Number	Percent in private school	College or graduate school	Total	Number	Percent	Number	Percent high school graduate or higher	Percent with Bachelor's degree or higher	Total	65 years and over
Worcester County—Con.												
Sterling town	294	1 347	6.8	253	253	15	5.9	4 884	91.7	35.9	634	225
Sturbridge town	220	1 516	7.6	354	371	-	-	5 442	87.0	34.2	824	285
Fiskdale CDP	63	414	8.9	60	83	-	-	1 482	82.1	24.7	201	46
Sturbridge CDP	48	421	8.3	164	89	-	-	1 415	90.1	36.0	166	67
Sutton town	435	1 642	16.6	493	413	25	6.1	5 356	90.4	36.0	814	285
Templeton town	235	1 309	4.3	285	329	13	4.0	4 575	79.4	13.6	767	254
Baldwinville CDP	72	391	3.3	98	66	5	7.6	1 229	75.5	9.0	195	89
Upton town	269	897	10.9	133	235	14	6.0	3 775	90.4	44.9	386	162
Upton-West Upton CDP	148	383	5.5	52	118	10	8.5	1 662	85.6	37.1	150	66
Uxbridge town	468	2 178	7.6	403	459	52	11.3	7 232	87.2	26.9	1 097	382
Warren town	174	893	2.4	94	228	37	16.2	3 171	79.4	9.8	567	233
Warren CDP	27	251	-	13	45	18	40.0	958	76.6	8.0	142	47
Webster town	407	2 633	16.5	637	731	56	7.7	11 302	76.6	15.9	1 946	859
Webster CDP	294	1 868	13.3	430	530	46	8.7	7 904	71.8	12.8	1 338	601
Westborough town	760	3 421	5.0	859	814	77	9.5	11 948	93.4	53.2	1 401	583
Westborough CDP	93	615	1.6	254	133	-	-	2 910	87.5	35.4	365	166
West Boylston town	202	1 382	9.0	364	384	76	19.8	5 181	89.4	29.6	752	351
West Brookfield town	136	645	6.5	125	222	5	2.3	2 721	81.1	21.5	442	163
West Brookfield CDP	22	201	-	54	62	5	8.1	1 147	73.6	16.5	197	76
Westminster town	236	1 355	8.9	291	288	37	12.8	4 639	88.4	28.5	700	236
Winchendon town	338	2 172	13.4	250	604	63	10.4	6 056	82.1	14.0	919	304
Winchendon CDP	148	858	16.8	104	272	30	11.0	2 592	77.7	13.1	369	130
Worcester city	5 275	28 013	13.2	18 338	11 442	750	6.6	108 769	76.7	23.3	13 879	6 300

Table 4. **Education and Veteran Status: 2000**

[Data based on a sample (except Tables 65-68). For information on confidentiality protection, coverage, sampling error, and nonsampling error, see Appendix G.
For location of definitions, see "How to Use This Census Report"]

State County Place and County Subdivision	Population 3 years and over enrolled in school				Population 16 to 19 years			Population 25 years and over			Civilian veterans 18 years and over	
		Elementary or high school				Not enrolled in school and not high school graduate						
	Pre-primary school	Number	Percent in private school	College or graduate school	Total	Number	Percent	Number	Percent high school graduate or higher	Percent with Bachelor's degree or higher	Total	65 years and over
The State	**209 409**	**1 043 299**	**11.3**	**473 403**	**330 827**	**21 976**	**6.6**	**4 273 275**	**84.8**	**33.2**	**558 933**	**241 452**
COUNTY												
Barnstable County	6 202	33 068	6.4	8 492	8 984	529	5.9	165 115	91.8	33.6	32 613	17 631
Berkshire County	3 834	21 934	9.1	8 313	7 721	441	5.7	93 339	85.1	26.0	15 004	7 057
Bristol County	17 451	91 528	9.4	28 891	28 560	2 706	9.5	357 829	73.2	19.9	48 511	19 525
Dukes County	463	2 435	2.9	409	693	52	7.5	10 693	90.4	38.4	1 523	664
Essex County	25 823	127 489	12.0	41 131	35 775	2 361	6.6	487 103	84.6	31.3	64 948	28 860
Franklin County	2 114	12 290	9.9	4 171	3 862	389	10.1	49 121	88.0	29.1	8 016	3 036
Hampden County	15 910	83 399	9.8	28 292	26 293	2 808	10.7	295 837	79.2	20.5	45 526	18 448
Hampshire County	4 112	21 576	10.6	29 423	14 283	384	2.7	93 193	89.4	37.9	13 740	5 356
Middlesex County	49 004	221 553	11.6	121 081	70 607	3 715	5.3	1 006 497	88.5	43.6	113 892	51 740
Nantucket County	269	1 281	11.2	250	263	16	6.1	6 976	91.6	38.4	919	347
Norfolk County	23 713	103 656	13.7	42 232	28 590	1 100	3.8	452 517	91.3	42.9	57 951	27 316
Plymouth County	16 872	88 806	8.0	23 274	24 590	1 513	6.2	312 683	87.6	27.8	46 942	17 352
Suffolk County	17 531	101 123	16.7	91 260	41 057	3 000	7.3	446 504	78.1	32.5	38 555	16 196
Worcester County	26 111	133 161	10.3	46 184	39 549	2 962	7.5	495 868	83.5	26.9	70 793	27 924
PLACE AND COUNTY SUBDIVISION												
Abington CDP, Plymouth County	575	2 488	11.3	610	781	37	4.7	9 864	89.8	22.0	1 490	554
Abington town, Plymouth County	575	2 488	11.3	610	781	37	4.7	9 864	89.8	22.0	1 490	554
Acton town, Middlesex County	883	4 172	4.8	766	820	-	-	13 500	97.8	69.3	1 368	527
Acushnet town, Bristol County	233	1 860	8.7	460	602	16	2.7	7 090	72.6	13.0	1 064	433
Acushnet Center CDP, Bristol County	80	574	6.6	115	197	-	-	2 219	70.8	9.0	318	145
Adams town, Berkshire County	273	1 444	5.0	306	440	45	10.2	6 263	77.4	15.6	1 185	500
Adams CDP, Berkshire County	155	946	4.9	216	289	40	13.8	4 252	74.6	13.9	833	371
Agawam city, Hampden County	892	4 284	8.1	1 510	1 401	83	5.9	20 158	87.5	21.4	3 231	1 286
Alford town, Berkshire County	8	67	13.4	9	13	-	-	303	96.7	51.5	56	20
Amesbury town, Essex County	621	2 968	7.9	757	655	31	4.7	11 158	87.6	26.4	1 610	560
Amesbury CDP, Essex County	470	2 158	5.6	616	447	25	5.6	8 307	86.6	22.6	1 128	377
Amherst town, Hampshire County	704	3 374	5.5	18 556	7 382	65	0.9	12 926	95.1	68.7	1 233	559
Amherst Center CDP, Hampshire County	173	812	4.8	12 160	5 578	-	-	4 430	95.9	72.3	396	194
Andover CDP, Essex County	239	1 449	14.4	341	410	-	-	5 909	91.6	56.8	694	433
Andover town, Essex County	1 391	6 420	15.4	1 417	1 585	-	-	20 897	95.5	62.5	2 490	1 131
Aquinnah town, Dukes County	5	76	11.8	13	25	-	-	233	95.7	41.6	32	14
Arlington town, Middlesex County	1 589	4 709	15.5	2 434	1 202	51	4.2	32 436	91.7	52.8	3 399	1 927
Arlington CDP, Middlesex County	1 589	4 709	15.5	2 434	1 202	51	4.2	32 436	91.7	52.8	3 399	1 927
Ashburnham town, Worcester County	160	1 186	8.6	263	312	16	5.1	3 583	90.0	26.1	467	134
Ashby town, Middlesex County	92	620	5.5	176	161	8	5.0	1 869	90.9	25.5	277	79
Ashfield town, Franklin County	64	304	13.5	98	89	7	7.9	1 290	94.5	46.5	179	53
Ashland town, Middlesex County	616	2 287	9.4	630	519	34	6.6	10 282	94.8	45.6	1 152	451
Athol town, Worcester County	426	2 011	4.3	526	616	38	6.2	7 507	80.0	13.3	1 379	528
Athol CDP, Worcester County	288	1 503	3.0	387	451	26	5.8	5 414	80.2	11.4	1 047	352
Attleboro city, Bristol County	1 440	7 134	10.0	1 895	2 020	188	9.3	28 635	81.9	23.5	4 338	1 587
Auburn town, Worcester County	549	2 569	6.7	750	574	12	2.1	11 469	88.8	24.2	2 155	986
Avon town, Norfolk County	185	664	4.5	298	242	9	3.7	3 116	90.6	21.2	552	287
Ayer town, Middlesex County	289	1 066	6.8	321	418	67	16.0	5 002	88.7	25.9	639	196
Ayer CDP, Middlesex County	159	372	-	151	83	2	2.4	2 131	86.8	25.0	233	77
Baldwinville CDP, Worcester County	72	391	3.3	98	66	5	7.6	1 229	75.5	9.0	195	89
Barnstable Town city, Barnstable County	1 592	7 543	8.8	1 702	2 155	99	4.6	34 695	90.4	32.2	6 081	3 188
Barre CDP, Worcester County	32	191	2.1	46	38	-	-	847	90.3	30.7	124	65
Barre town, Worcester County	172	1 039	1.3	261	264	-	-	3 363	85.3	20.4	514	194
Becket town, Berkshire County	34	330	4.5	49	81	-	-	1 235	87.6	23.9	230	88
Bedford town, Middlesex County	555	1 983	4.3	459	499	-	-	9 096	94.9	57.4	1 752	875
Belchertown CDP, Hampshire County	61	475	-	238	108	-	-	1 690	87.1	29.8	271	91
Belchertown town, Hampshire County	422	2 408	7.8	943	547	16	2.9	8 555	89.9	31.5	1 265	417
Bellingham town, Norfolk County	633	2 739	5.5	672	619	34	5.5	10 362	88.2	22.0	1 634	453
Bellingham CDP, Norfolk County	171	791	2.4	244	183	14	7.7	3 160	88.9	19.5	518	133
Belmont town, Middlesex County	893	3 867	15.4	1 447	934	23	2.5	17 586	94.6	63.1	1 766	1 105
Belmont CDP, Middlesex County	893	3 867	15.4	1 447	934	23	2.5	17 586	94.6	63.1	1 766	1 105
Berkley town, Bristol County	226	1 220	9.7	202	316	27	8.5	3 700	85.7	20.8	618	108
Berlin town, Worcester County	114	417	10.8	91	100	-	-	1 626	88.3	36.4	223	87
Bernardston town, Franklin County	45	415	9.6	113	139	8	5.8	1 531	91.9	19.5	283	121
Beverly city, Essex County	1 280	5 850	16.6	3 034	2 010	58	2.9	27 633	90.8	36.5	4 011	1 831
Billerica town, Middlesex County	1 200	7 004	4.4	1 969	1 972	134	6.8	26 041	89.1	23.4	3 847	1 055
Blackstone town, Worcester County	265	1 755	6.5	408	432	34	7.9	5 663	80.7	16.3	932	265
Blandford town, Hampden County	33	217	10.6	52	69	4	5.8	840	88.6	25.8	170	53
Bliss Corner CDP, Bristol County	98	868	5.5	151	236	24	10.2	4 023	55.1	15.8	524	325
Bolton town, Worcester County	240	797	7.5	202	140	-	-	2 768	97.6	67.3	312	94
Bondsville CDP	80	370	-	112	111	18	16.2	1 155	84.8	17.7	155	39
Hampden County (part)	62	331	-	105	105	18	17.1	1 059	86.2	17.9	138	31
Hampshire County (part)	18	39	-	7	6	-	-	96	68.8	14.6	17	8
Boston city, Suffolk County	14 767	84 770	17.8	85 847	36 529	2 473	6.8	377 574	78.9	35.6	30 475	12 306
Bourne CDP, Barnstable County	47	193	2.6	29	30	-	-	1 071	92.0	31.5	269	147
Bourne town, Barnstable County	558	2 733	10.8	1 421	939	55	5.9	12 902	92.6	27.2	2 848	1 248
Boxborough town, Middlesex County	208	1 061	4.4	219	206	14	6.8	3 115	98.0	72.1	219	78
Boxford CDP, Essex County	151	421	10.9	94	183	15	8.2	1 529	100.0	63.7	202	118
Boxford town, Essex County	399	1 828	10.7	337	485	15	3.1	5 016	99.2	62.8	654	261
Boylston town, Worcester County	142	685	14.3	290	144	-	-	2 863	93.0	37.7	434	194
Braintree town, Norfolk County	1 039	5 238	10.3	2 039	1 433	108	7.5	24 088	91.0	31.8	3 559	1 903
Braintree CDP, Norfolk County	1 039	5 238	10.3	2 039	1 433	108	7.5	23 986	91.1	31.9	3 547	1 896
Brewster CDP, Barnstable County	30	393	2.8	47	87	4	4.6	1 680	98.1	45.5	407	285
Brewster town, Barnstable County	216	1 707	4.0	331	461	25	5.4	7 544	94.2	40.6	1 481	909
Bridgewater CDP, Plymouth County	144	756	0.7	1 722	815	10	1.2	3 630	87.0	28.8	634	235

Table 4. **Education and Veteran Status: 2000**—Con.

[Data based on a sample (except Tables 65-68). For information on confidentiality protection, coverage, sampling error, and nonsampling error, see Appendix G.
For location of definitions, see "How to Use This Census Report"]

State County Place and County Subdivision	Population 3 years and over enrolled in school				Population 16 to 19 years			Population 25 years and over			Civilian veterans 18 years and over	
		Elementary or high school				Not enrolled in school and not high school graduate						
	Pre-primary school	Number	Percent in private school	College or graduate school	Total	Number	Percent	Number	Percent high school graduate or higher	Percent with Bachelor's degree or higher	Total	65 years and over
PLACE AND COUNTY SUBDIVISION—Con.												
Bridgewater town, Plymouth County	819	4 392	4.5	3 154	1 955	57	2.9	15 736	86.8	29.6	2 376	762
Brimfield town, Hampden County	56	714	7.8	134	200	10	5.0	2 243	85.6	27.9	358	122
Brockton city, Plymouth County	3 138	19 092	7.6	5 049	5 319	733	13.8	59 428	75.9	14.0	7 908	2 910
Brookfield town, Worcester County	100	576	6.3	144	168	8	4.8	2 080	83.2	16.8	334	134
Brookline town, Norfolk County	1 421	6 622	18.2	7 384	2 244	56	2.5	41 060	96.3	76.9	2 420	1 466
Brookline CDP, Norfolk County	1 421	6 622	18.2	7 384	2 244	56	2.5	41 060	96.3	76.9	2 420	1 466
Buckland town, Franklin County	86	332	6.9	79	162	14	8.6	1 375	89.8	25.2	241	118
Burlington town, Middlesex County	882	3 533	7.2	1 190	953	18	1.9	16 020	92.3	42.6	2 141	1 061
Burlington CDP, Middlesex County	882	3 533	7.2	1 190	953	18	1.9	16 020	92.3	42.6	2 141	1 061
Buzzards Bay CDP, Barnstable County	39	363	4.4	788	343	9	2.6	2 100	88.5	17.9	471	234
Cambridge city, Middlesex County	2 045	9 065	14.8	26 613	6 733	182	2.7	66 315	89.5	65.1	4 339	2 065
Canton town, Norfolk County	759	3 340	14.2	873	865	14	1.6	14 702	93.2	44.7	2 076	984
Carlisle town, Middlesex County	260	985	13.9	156	196	-	-	3 146	99.4	83.4	312	138
Carver town, Plymouth County	388	2 094	2.7	378	573	47	8.2	7 343	85.5	13.8	1 348	586
Charlemont town, Franklin County	48	243	8.2	63	80	7	8.8	943	89.9	29.0	156	62
Charlton town, Worcester County	404	2 400	8.6	494	641	74	11.5	7 275	86.8	26.4	984	210
Chatham CDP, Barnstable County	28	263	0.8	69	81	-	-	1 306	89.9	45.2	308	210
Chatham town, Barnstable County	133	731	5.3	148	208	-	-	5 458	93.3	42.7	1 243	816
Chelmsford town, Middlesex County	1 137	5 866	4.1	1 631	1 441	44	3.1	23 654	93.0	44.0	3 404	1 388
Chelsea city, Suffolk County	1 286	6 704	10.0	1 737	1 865	354	19.0	21 597	59.5	10.0	2 263	977
Cheshire town, Berkshire County	88	591	13.0	281	124	14	11.3	2 402	87.9	20.5	427	161
Chester town, Hampden County	31	271	5.9	61	82	10	12.2	866	87.0	17.4	182	52
Chesterfield town, Hampshire County	48	204	10.3	53	73	3	4.1	812	91.6	24.9	121	37
Chicopee city, Hampden County	1 586	8 829	12.5	2 759	2 853	467	16.4	37 695	74.9	12.3	6 904	2 872
Chilmark town, Dukes County	22	106	8.5	22	22	-	-	642	97.7	57.2	88	48
Clarksburg town, Berkshire County	49	289	2.4	74	91	4	4.4	1 188	80.1	15.2	169	66
Clinton town, Worcester County	415	2 112	10.7	543	627	55	8.8	9 393	83.7	23.0	1 266	529
Clinton CDP, Worcester County	179	1 223	8.4	388	413	48	11.6	5 634	83.6	20.3	793	303
Cochituate CDP, Middlesex County	254	1 412	5.6	231	324	9	2.8	4 791	95.3	62.8	575	328
Cohasset town, Norfolk County	382	1 266	9.5	264	271	-	-	5 055	97.2	60.7	717	371
Colrain town, Franklin County	63	336	4.2	69	115	20	17.4	1 203	85.3	24.7	202	71
Concord town, Middlesex County	784	3 063	12.5	620	667	34	5.1	12 052	93.7	66.1	1 612	866
Conway town, Franklin County	61	355	12.1	120	84	2	2.4	1 261	94.2	46.9	167	57
Cordaville CDP, Worcester County	186	586	2.4	54	44	-	-	1 620	96.8	53.5	214	54
Cummington town, Hampshire County	9	255	42.7	53	113	-	-	675	94.4	40.3	118	55
Dalton town, Berkshire County	216	1 373	8.6	216	379	8	2.1	4 689	90.0	28.0	674	288
Danvers town, Essex County	967	4 079	16.1	1 475	1 115	-	-	17 777	90.3	33.0	2 795	1 364
Danvers CDP, Essex County	967	4 079	16.1	1 475	1 115	-	-	17 777	90.3	33.0	2 795	1 364
Dartmouth town, Bristol County	795	4 848	10.5	3 670	2 457	120	4.9	20 091	75.3	24.6	2 830	1 304
Dedham town, Norfolk County	730	3 580	15.5	1 307	855	61	7.1	16 972	87.9	33.0	2 402	1 211
Dedham CDP, Norfolk County	730	3 580	15.5	1 307	855	61	7.1	16 972	87.9	33.0	2 402	1 211
Deerfield town, Franklin County	163	748	9.5	312	285	34	11.9	3 420	89.3	35.4	569	194
Dennis CDP, Barnstable County	70	334	9.0	110	74	10	13.5	2 273	96.0	40.3	532	261
Dennis town, Barnstable County	334	1 976	5.2	463	489	64	13.1	12 544	91.5	31.0	2 728	1 610
Dennis Port CDP, Barnstable County	94	470	4.3	134	109	29	26.6	2 704	86.9	20.3	486	272
Dighton town, Bristol County	293	1 099	6.6	342	332	5	1.5	4 127	85.8	25.1	646	191
Douglas town, Worcester County	333	1 358	6.0	342	420	45	10.7	4 520	90.8	24.0	459	130
Dover CDP, Norfolk County	101	488	28.7	116	111	-	-	1 375	99.1	76.7	166	92
Dover town, Norfolk County	309	1 268	29.7	199	289	-	-	3 586	98.9	77.8	394	215
Dracut town, Middlesex County	864	4 958	15.6	1 575	1 241	48	3.9	19 175	83.9	20.1	2 725	1 083
Dudley town, Worcester County	269	1 797	6.7	952	628	11	1.8	6 489	83.4	21.0	956	356
Dunstable town, Middlesex County	165	542	10.1	152	174	11	6.3	1 837	94.2	44.2	236	85
Duxbury CDP, Plymouth County	65	265	12.1	56	82	-	-	890	99.0	72.2	191	76
Duxbury town, Plymouth County	710	2 928	8.9	428	733	-	-	9 365	97.2	59.6	1 321	563
East Bridgewater town, Plymouth County	446	2 464	5.6	680	750	37	4.9	8 451	88.6	22.2	1 148	399
East Brookfield town, Worcester County	65	374	7.0	84	93	3	3.2	1 428	83.6	16.2	248	87
East Brookfield CDP, Worcester County	53	259	7.7	49	56	3	5.4	943	83.6	14.1	171	56
East Dennis CDP, Barnstable County	29	388	2.6	86	120	13	10.8	2 631	93.8	39.4	645	449
East Douglas CDP, Worcester County	119	464	2.4	149	145	25	17.2	1 600	86.3	18.8	191	69
East Falmouth CDP, Barnstable County	191	961	2.3	253	236	19	8.1	4 886	88.5	26.6	1 105	562
Eastham town, Barnstable County	73	780	-	135	198	18	9.1	4 201	93.4	35.3	965	591
Easthampton city, Hampshire County	491	2 306	18.6	825	695	63	9.1	11 457	86.0	24.0	2 010	763
East Harwich CDP, Barnstable County	116	749	2.9	113	181	7	3.9	3 686	94.8	32.5	785	445
East Longmeadow town, Hampden County	413	2 652	6.8	771	650	11	1.7	9 834	90.4	32.8	1 621	848
Easton town, Bristol County	884	3 720	8.0	2 818	1 658	6	0.4	13 942	93.9	39.6	1 759	672
East Pepperell CDP, Middlesex County	61	433	9.9	62	99	-	-	1 213	93.7	24.9	142	24
East Sandwich CDP, Barnstable County	125	597	5.2	147	177	-	-	2 625	96.9	51.3	443	212
Edgartown town, Dukes County	122	579	0.7	79	98	11	11.2	2 716	89.1	35.7	400	148
Egremont town, Berkshire County	26	198	31.8	63	45	2	4.4	1 028	93.2	43.2	174	98
Erving town, Franklin County	58	234	3.4	51	93	9	9.7	1 036	84.5	11.6	224	71
Essex CDP, Essex County	58	295	19.0	56	36	-	-	1 016	88.9	33.0	180	103
Essex town, Essex County	153	577	17.2	128	168	12	7.1	2 280	90.9	36.3	349	185
Everett city, Middlesex County	1 069	5 812	13.5	2 216	1 779	230	12.9	26 399	76.2	14.7	3 081	1 386
Fairhaven town, Bristol County	399	2 583	7.4	810	729	33	4.5	11 663	76.8	16.9	1 987	868
Fall River city, Bristol County	2 636	15 499	10.8	3 725	4 743	816	17.2	61 177	56.6	10.7	7 247	3 442
Falmouth CDP, Barnstable County	69	420	5.7	123	102	7	6.9	3 343	88.2	39.7	675	472
Falmouth town, Barnstable County	890	4 899	5.9	1 287	1 268	90	7.1	24 416	90.4	36.0	5 018	2 568
Fiskdale CDP, Worcester County	63	414	8.9	60	83	-	-	1 482	82.1	24.7	201	46
Fitchburg city, Worcester County	1 098	7 234	9.1	2 769	2 374	287	12.1	24 863	75.4	15.4	3 722	1 612
Florida town, Berkshire County	28	155	7.7	16	47	-	-	454	80.4	15.0	88	29
Forestdale CDP, Barnstable County	136	966	2.6	121	227	8	3.5	2 395	95.7	27.1	382	116
Fort Devens CDP	-	258	24.0	24	200	56	28.0	669	61.9	10.9	77	-
Middlesex County (part)	-	158	33.5	-	200	56	28.0	-	(X)	(X)	-	-
Worcester County (part)	-	100	9.0	24	-	-	(X)	669	61.9	10.9	77	-

Table 4. **Education and Veteran Status: 2000**—Con.

[Data based on a sample (except Tables 65-68). For information on confidentiality protection, coverage, sampling error, and nonsampling error, see Appendix G.
For location of definitions, see "How to Use This Census Report"]

State County Place and County Subdivision	Population 3 years and over enrolled in school				Population 16 to 19 years			Population 25 years and over			Civilian veterans 18 years and over	
		Elementary or high school				Not enrolled in school and not high school graduate						
	Pre-primary school	Number	Percent in private school	College or graduate school	Total	Number	Percent	Number	Percent high school graduate or higher	Percent with Bachelor's degree or higher	Total	65 years and over
PLACE AND COUNTY SUBDIVISION—Con.												
Foxborough town, Norfolk County	595	2 881	6.1	658	683	18	2.6	11 018	92.5	37.5	1 620	629
Foxborough CDP, Norfolk County	151	691	2.3	224	194	18	9.3	4 104	89.6	29.4	693	277
Framingham town, Middlesex County	2 055	9 297	11.8	4 591	2 968	192	6.5	46 871	87.1	42.3	4 933	2 477
Framingham CDP, Middlesex County	2 055	9 297	11.8	4 591	2 968	192	6.5	46 871	87.1	42.3	4 933	2 477
Franklin city, Norfolk County	1 774	5 519	5.5	1 599	1 530	54	3.5	18 736	92.9	42.7	2 137	752
Freetown town, Bristol County	291	1 533	12.0	487	468	29	6.2	5 683	82.4	21.7	737	201
Gardner city, Worcester County	645	3 661	10.7	950	1 009	115	11.4	14 286	78.2	15.2	2 608	989
Georgetown town, Essex County	322	1 441	5.0	279	380	5	1.3	4 869	90.3	38.4	535	210
Gill town, Franklin County	28	269	14.1	44	84	8	9.5	956	90.4	27.9	152	46
Gloucester city, Essex County	1 062	4 533	12.2	1 289	1 317	81	6.2	21 598	85.7	27.5	3 079	1 347
Goshen town, Hampshire County	30	125	1.6	45	37	2	5.4	681	90.3	30.1	75	25
Gosnold town, Dukes County	7	7	28.6	3	-	-	(X)	58	94.8	20.7	13	7
Grafton town, Worcester County	495	2 465	10.5	807	795	141	17.7	10 040	89.9	34.8	1 245	508
Granby CDP, Hampshire County	52	234	26.5	61	63	7	11.1	914	92.2	28.7	151	60
Granby town, Hampshire County	181	1 128	8.9	374	347	17	4.9	4 143	89.2	23.0	673	239
Granville town, Hampden County	51	327	6.4	65	96	4	4.2	1 009	92.3	31.3	149	52
Great Barrington CDP, Berkshire County	96	391	5.6	160	152	-	-	1 614	93.1	35.8	206	84
Great Barrington town, Berkshire County	248	1 356	9.9	457	549	8	1.5	5 141	88.1	33.3	736	353
Greenfield town, Franklin County	510	2 822	8.1	937	903	143	15.8	12 680	86.0	24.2	2 209	914
Greenfield CDP, Franklin County	405	2 169	9.0	717	724	131	18.1	9 533	85.6	23.3	1 569	613
Green Harbor-Cedar Crest CDP, Plymouth County	78	540	3.7	103	138	4	2.9	1 584	95.6	41.1	279	78
Groton CDP, Middlesex County	42	110	13.6	17	10	4	40.0	780	97.1	55.3	72	11
Groton town, Middlesex County	574	2 027	13.7	338	387	4	1.0	6 048	96.4	53.8	750	234
Groveland town, Essex County	236	1 280	1.6	266	346	-	-	3 956	92.3	34.2	530	210
Hadley town, Hampshire County	93	715	7.1	342	202	8	4.0	3 486	89.8	40.2	508	229
Halifax town, Plymouth County	254	1 327	8.4	349	358	30	8.4	5 109	91.2	21.2	819	323
Hamilton town, Essex County	361	1 556	12.8	749	336	32	9.5	5 524	94.0	52.5	616	262
Hampden town, Hampden County	167	1 033	7.0	234	315	12	3.8	3 537	89.7	32.4	586	230
Hancock town, Berkshire County	31	113	16.8	20	19	-	-	519	89.4	29.5	93	34
Hanover town, Plymouth County	557	2 815	7.2	720	726	19	2.6	8 458	93.8	38.3	1 205	391
Hanson CDP, Plymouth County	63	394	5.8	125	96	4	4.2	1 320	92.4	25.0	209	46
Hanson town, Plymouth County	370	1 878	5.8	571	526	19	3.6	6 157	93.2	24.6	961	262
Hardwick town, Worcester County	90	546	13.9	73	162	8	4.9	1 705	84.1	21.2	263	106
Harvard town, Worcester County	240	1 239	9.6	215	238	-	-	4 109	91.3	65.1	526	167
Harwich town, Barnstable County	211	1 785	5.0	434	484	20	4.1	9 605	93.7	32.4	2 111	1 200
Harwich Center CDP, Barnstable County	25	230	-	119	122	13	10.7	1 462	94.6	30.0	345	191
Harwich Port CDP, Barnstable County	22	170	6.5	35	28	-	-	1 546	95.7	36.8	405	252
Hatfield CDP, Hampshire County	88	219	12.3	24	25	-	-	983	88.4	31.8	185	108
Hatfield town, Hampshire County	118	462	7.1	126	116	-	-	2 401	89.8	28.9	406	163
Haverhill city, Essex County	1 987	10 130	8.8	3 437	2 695	281	10.4	39 354	83.6	23.4	5 677	2 135
Hawley town, Franklin County	10	53	-	20	12	-	-	241	82.6	23.2	52	19
Heath town, Franklin County	17	190	6.3	23	56	10	17.9	532	85.7	29.5	73	22
Hingham CDP, Plymouth County	226	937	18.9	206	186	14	7.5	3 697	97.6	60.1	538	251
Hingham town, Plymouth County	916	3 684	16.2	690	798	21	2.6	13 581	96.0	57.5	1 853	869
Hinsdale town, Berkshire County	65	334	6.0	76	79	-	-	1 257	89.1	23.5	195	69
Holbrook CDP, Norfolk County	279	1 749	4.7	515	477	44	9.2	7 548	87.9	18.2	1 374	596
Holbrook town, Norfolk County	279	1 749	4.7	515	477	44	9.2	7 548	87.9	18.2	1 374	596
Holden town, Worcester County	644	3 120	9.1	708	812	42	5.2	10 580	94.0	45.4	1 576	700
Holland CDP, Hampden County	36	292	5.8	41	69	5	7.2	1 004	82.6	17.3	208	67
Holland town, Hampden County	57	497	7.0	80	117	5	4.3	1 602	83.0	19.8	316	89
Holliston town, Middlesex County	609	2 845	4.2	615	628	10	1.6	9 017	96.9	50.8	1 024	377
Holyoke city, Hampden County	1 630	8 036	11.7	2 006	2 349	395	16.8	24 509	70.0	16.9	3 536	1 715
Hopedale town, Worcester County	275	1 022	2.3	254	327	-	-	4 066	92.2	28.0	524	231
Hopedale CDP, Worcester County	198	774	1.9	171	255	-	-	2 931	92.8	25.6	399	165
Hopkinton CDP, Middlesex County	122	465	1.9	59	98	-	-	1 854	91.2	37.3	242	113
Hopkinton town, Middlesex County	763	2 740	6.2	381	604	71	11.8	8 401	96.0	57.7	817	271
Housatonic CDP, Berkshire County	72	322	5.3	22	91	-	-	839	83.7	21.7	97	55
Hubbardston town, Worcester County	143	805	3.7	217	204	8	3.9	2 504	92.6	33.8	327	87
Hudson town, Middlesex County	566	2 930	8.7	885	829	42	5.1	12 563	85.0	28.4	1 558	607
Hudson CDP, Middlesex County	404	2 254	8.3	648	664	42	6.3	10 029	83.1	25.8	1 295	511
Hull town, Plymouth County	322	1 741	12.1	435	430	4	0.9	7 957	90.1	30.1	1 289	456
Hull CDP, Plymouth County	322	1 741	12.1	435	430	4	0.9	7 957	90.1	30.1	1 289	456
Huntington town, Hampshire County	77	453	4.9	95	132	17	12.9	1 434	89.7	20.2	218	63
Ipswich CDP, Essex County	186	525	8.4	199	80	16	20.0	2 874	89.3	38.5	430	190
Ipswich town, Essex County	580	2 064	19.3	553	542	23	4.2	9 311	92.2	41.4	1 375	628
Kingston CDP, Plymouth County	106	998	6.3	176	209	12	5.7	3 743	88.3	30.0	636	207
Kingston town, Plymouth County	481	2 042	8.5	345	402	30	7.5	7 943	89.4	31.7	1 233	465
Lakeville town, Plymouth County	307	1 932	9.6	341	529	-	-	6 614	87.2	32.7	969	333
Lancaster town, Worcester County	224	1 323	7.7	568	300	48	16.0	4 989	82.2	30.9	735	196
Lanesborough town, Berkshire County	80	551	1.1	142	182	13	7.1	2 093	90.3	25.8	359	137
Lawrence city, Essex County	2 714	16 506	11.2	3 457	4 713	745	15.8	40 940	58.2	10.0	3 161	1 315
Lee CDP, Berkshire County	90	321	22.1	94	150	4	2.7	1 331	88.2	22.5	202	66
Lee town, Berkshire County	179	1 017	17.6	284	391	11	2.8	4 183	88.8	24.9	784	332
Leicester town, Worcester County	388	1 986	8.4	591	540	28	5.2	6 812	84.5	20.3	1 032	419
Lenox CDP, Berkshire County	62	183	-	88	53	-	-	1 321	94.2	48.6	201	152
Lenox town, Berkshire County	141	774	5.4	213	231	22	9.5	3 751	92.0	47.5	556	335
Leominster city, Worcester County	1 388	7 387	13.5	1 951	2 051	177	8.6	27 797	81.4	21.9	3 992	1 571
Leverett town, Franklin County	50	308	7.1	140	71	2	2.8	1 141	94.4	65.0	142	71
Lexington town, Middlesex County	1 216	5 758	8.6	1 108	1 212	13	1.1	21 295	96.3	69.1	2 453	1 471
Lexington CDP, Middlesex County	1 216	5 758	8.6	1 108	1 212	13	1.1	21 295	96.3	69.1	2 453	1 471
Leyden town, Franklin County	16	158	11.4	27	41	2	4.9	530	91.5	26.4	89	33
Lincoln town, Middlesex County	438	1 545	17.0	512	305	13	4.3	5 148	98.7	69.2	843	292
Littleton town, Middlesex County	418	1 374	5.9	404	307	6	2.0	5 586	92.6	48.1	712	303
Littleton Common CDP, Middlesex County	90	496	8.7	139	122	-	-	2 009	88.9	41.1	275	172

Table 4. **Education and Veteran Status: 2000**—Con.

[Data based on a sample (except Tables 65-68). For information on confidentiality protection, coverage, sampling error, and nonsampling error, see Appendix G.
For location of definitions, see "How to Use This Census Report"]

State County Place and County Subdivision	Population 3 years and over enrolled in school				Population 16 to 19 years			Population 25 years and over			Civilian veterans 18 years and over	
		Elementary or high school				Not enrolled in school and not high school graduate						
	Pre-primary school	Number	Percent in private school	College or graduate school	Total	Number	Percent	Number	Percent high school graduate or higher	Percent with Bachelor's degree or higher	Total	65 years and over
PLACE AND COUNTY SUBDIVISION—Con.												
Longmeadow town, Hampden County	693	2 956	8.8	878	707	-	-	10 766	96.0	60.7	1 596	742
Longmeadow CDP, Hampden County	693	2 956	8.8	878	707	-	-	10 766	96.0	60.7	1 596	742
Lowell city, Middlesex County	3 205	19 627	11.4	7 854	6 404	947	14.8	64 421	71.2	18.1	6 974	2 672
Ludlow town, Hampden County	599	3 645	12.1	1 069	1 106	92	8.3	14 803	75.2	14.8	2 318	751
Lunenburg CDP, Worcester County	-	323	1.5	73	70	-	-	1 172	91.4	41.3	168	96
Lunenburg town, Worcester County	419	1 747	10.8	597	489	29	5.9	6 467	88.9	31.5	962	343
Lynn city, Essex County	3 050	16 663	9.1	4 606	4 900	509	10.4	57 093	74.2	16.4	7 336	2 915
Lynnfield town, Essex County	520	1 987	10.9	479	533	10	1.9	8 093	94.5	49.3	1 133	685
Lynnfield CDP, Essex County	520	1 987	10.9	479	533	10	1.9	8 093	94.5	49.3	1 133	685
Malden city, Middlesex County	1 628	7 418	18.3	4 106	2 256	160	7.1	40 572	83.4	26.2	4 420	1 906
Manchester-by-the-Sea town, Essex County	187	994	16.5	256	237	-	-	3 704	96.0	56.0	536	330
Mansfield town, Bristol County	1 225	4 258	6.8	1 026	909	-	-	14 306	93.2	42.1	1 678	472
Mansfield Center CDP, Bristol County	276	1 109	3.2	397	222	-	-	5 037	89.4	29.8	679	269
Marblehead town, Essex County	840	3 420	20.4	708	792	-	-	14 724	96.4	61.5	2 080	1 141
Marblehead CDP, Essex County	840	3 420	20.4	708	792	-	-	14 724	96.4	61.5	2 080	1 141
Marion town, Plymouth County	230	922	12.6	145	183	9	4.9	3 632	93.7	49.3	607	285
Marion Center CDP, Plymouth County	44	130	11.5	36	25	-	-	899	97.4	63.8	177	99
Marlborough city, Middlesex County	1 349	5 502	13.1	1 776	1 387	75	5.4	25 512	87.3	35.6	3 107	1 097
Marshfield CDP, Plymouth County	172	670	3.7	200	209	5	2.4	3 042	94.0	31.0	452	218
Marshfield town, Plymouth County	969	4 411	6.3	1 215	1 210	35	2.9	16 301	94.1	35.9	2 412	842
Marshfield Hills CDP, Plymouth County	100	463	1.9	107	105	-	-	1 554	95.2	43.7	235	97
Mashpee town, Barnstable County	454	2 135	6.7	565	449	24	5.3	9 141	92.8	32.4	1 896	905
Mashpee Neck CDP, Barnstable County	34	151	9.3	21	20	-	-	692	91.2	36.7	113	50
Mattapoisett town, Plymouth County	147	1 169	6.9	316	347	-	-	4 518	88.2	42.9	719	355
Mattapoisett Center CDP, Plymouth County	66	528	3.8	104	140	-	-	2 176	89.3	41.6	373	174
Maynard town, Middlesex County	360	1 681	5.9	316	394	10	2.5	7 409	90.2	38.2	871	353
Maynard CDP, Middlesex County	360	1 681	5.9	316	394	10	2.5	7 409	90.2	38.2	871	353
Medfield CDP, Norfolk County	275	1 512	8.9	232	333	8	2.4	4 346	96.2	58.4	452	240
Medfield town, Norfolk County	687	2 898	10.3	333	567	13	2.3	7 702	97.0	62.1	822	368
Medford city, Middlesex County	1 372	7 071	26.0	5 703	3 124	122	3.9	39 762	85.6	31.7	5 026	2 666
Medway town, Norfolk County	652	2 638	3.6	521	482	14	2.9	7 960	94.5	43.5	979	370
Melrose city, Middlesex County	949	3 876	12.6	1 403	1 085	9	0.8	19 697	91.6	40.1	2 554	1 215
Mendon town, Worcester County	238	983	11.9	224	233	15	6.4	3 472	93.2	35.9	466	124
Merrimac town, Essex County	242	1 201	2.1	237	249	25	10.0	4 048	90.2	30.8	471	214
Methuen city, Essex County	1 456	7 602	13.1	2 490	1 875	147	7.8	29 962	81.8	23.0	4 042	1 787
Middleborough town, Plymouth County	728	3 826	7.2	929	1 021	36	3.5	13 015	86.0	19.6	2 012	571
Middleborough Center CDP, Plymouth County	253	1 276	4.8	353	294	7	2.4	4 495	81.8	17.0	624	212
Middlefield town, Hampshire County	10	124	4.0	33	35	5	14.3	406	88.4	28.1	64	13
Middleton town, Essex County	294	1 639	16.3	279	350	-	-	5 376	80.5	29.3	696	234
Milford town, Worcester County	971	4 248	9.3	1 146	1 159	70	6.0	18 472	83.9	26.7	2 447	942
Milford CDP, Worcester County	857	3 806	9.5	1 008	1 045	70	6.7	16 832	82.9	25.0	2 295	916
Millbury town, Worcester County	410	1 979	10.4	596	531	77	14.5	9 005	83.7	17.8	1 416	585
Millers Falls CDP, Franklin County	44	203	15.8	41	69	7	10.1	717	83.1	17.3	162	58
Millis town, Norfolk County	312	1 369	15.7	299	251	-	-	5 407	94.1	37.5	725	231
Millis-Clicquot CDP, Norfolk County	186	658	12.5	138	80	-	-	3 203	93.4	35.1	439	161
Millville town, Worcester County	111	582	13.6	101	118	10	8.5	1 712	85.6	20.4	228	69
Milton town, Norfolk County	932	4 809	19.2	2 261	1 617	29	1.8	17 092	94.6	52.2	2 392	1 197
Milton CDP, Norfolk County	932	4 809	19.2	2 261	1 617	29	1.8	17 092	94.6	52.2	2 392	1 197
Monomoscoy Island CDP, Barnstable County	-	25	24.0	-	7	-	-	82	100.0	31.7	8	-
Monroe town, Franklin County	2	7	-	-	-	-	(X)	42	76.2	16.7	2	-
Monson town, Hampden County	311	1 500	3.1	435	488	6	1.2	5 689	83.3	22.5	776	221
Monson Center CDP, Hampden County	69	276	3.3	107	104	-	-	1 389	82.9	20.4	215	41
Montague town, Franklin County	201	1 395	16.1	401	450	46	10.2	5 849	84.0	19.0	964	386
Monterey town, Berkshire County	18	114	23.7	57	46	-	-	689	95.1	51.5	96	47
Montgomery town, Hampden County	21	127	3.1	33	34	-	-	459	93.0	33.6	79	20
Monument Beach CDP, Barnstable County	64	401	3.7	136	110	11	10.0	1 822	92.8	27.4	429	175
Mount Washington town, Berkshire County	4	7	28.6	2	-	-	(X)	114	87.7	42.1	28	8
Nahant town, Essex County	46	506	15.0	182	102	-	-	2 810	94.6	47.5	433	206
Nahant CDP, Essex County	46	506	15.0	182	102	-	-	2 810	94.6	47.5	433	206
Nantucket CDP, Nantucket County	48	474	3.4	127	99	5	5.1	2 891	86.9	36.1	350	125
Nantucket town, Nantucket County	269	1 281	11.2	250	263	16	6.1	6 976	91.6	38.4	919	347
Natick town, Middlesex County	1 249	4 452	11.2	1 559	1 048	32	3.1	23 262	94.0	52.5	2 592	1 320
Needham town, Norfolk County	1 355	4 952	20.3	1 542	1 293	8	0.6	19 730	96.4	64.9	2 620	1 651
Needham CDP, Norfolk County	1 355	4 952	20.3	1 542	1 293	8	0.6	19 730	96.4	64.9	2 620	1 651
New Ashford town, Berkshire County	10	40	10.0	4	11	-	-	169	91.1	41.4	22	9
New Bedford city, Bristol County	2 915	16 433	7.5	3 596	5 131	842	16.4	61 709	57.6	10.7	7 219	3 341
New Braintree town, Worcester County	21	213	6.1	49	81	2	2.5	589	90.0	21.4	100	24
Newbury town, Essex County	172	1 357	9.5	325	308	8	2.6	4 633	95.6	43.9	602	237
Newburyport city, Essex County	506	2 576	13.1	1 010	734	25	3.4	12 844	90.3	42.3	1 946	733
New Marlborough town, Berkshire County	53	270	21.1	54	113	16	14.2	1 020	87.0	33.0	124	55
New Salem town, Franklin County	25	165	18.2	49	39	-	-	673	92.0	39.5	125	39
New Seabury CDP, Barnstable County	-	34	61.8	22	15	-	-	719	98.5	64.3	218	138
Newton city, Middlesex County	2 895	12 372	16.7	9 367	5 442	27	0.5	57 687	94.5	68.0	5 639	3 245
Norfolk town, Norfolk County	498	2 175	11.9	431	473	8	1.7	7 106	86.4	37.9	885	178
North Adams city, Berkshire County	341	2 287	3.6	1 143	923	81	8.8	9 717	73.2	14.0	1 588	783
North Amherst CDP, Hampshire County	212	545	2.9	3 365	727	15	2.1	2 160	94.3	67.5	220	71
Northampton city, Hampshire County	579	3 703	15.1	4 561	2 057	70	3.4	19 714	88.7	46.1	2 653	1 033
North Andover town, Essex County	1 091	4 635	14.6	2 590	1 611	29	1.8	17 672	93.1	50.3	2 327	1 034
North Attleborough town, Bristol County	1 037	4 895	9.4	1 248	1 212	56	4.6	18 041	88.6	33.5	2 401	801
North Attleborough Center CDP, Bristol County	667	2 838	10.2	782	749	49	6.5	11 355	87.5	31.1	1 553	552
Northborough CDP, Worcester County	353	1 090	4.3	298	277	14	5.1	4 322	92.7	45.5	467	182
Northborough town, Worcester County	700	2 719	7.8	620	589	35	5.9	9 221	93.4	51.0	1 047	415
Northbridge town, Worcester County	522	2 470	10.8	448	648	20	3.1	8 821	84.6	23.7	1 348	497
North Brookfield CDP, Worcester County	56	508	3.0	50	73	-	-	1 730	76.2	14.1	369	143
North Brookfield town, Worcester County	142	936	9.0	122	159	6	3.8	3 100	80.4	17.6	588	202

Table 4. **Education and Veteran Status: 2000**—Con.

[Data based on a sample (except Tables 65-68). For information on confidentiality protection, coverage, sampling error, and nonsampling error, see Appendix G.
For location of definitions, see "How to Use This Census Report"]

State County Place and County Subdivision	Population 3 years and over enrolled in school				Population 16 to 19 years			Population 25 years and over			Civilian veterans 18 years and over	
		Elementary or high school				Not enrolled in school and not high school graduate						
	Pre-primary school	Number	Percent in private school	College or graduate school	Total	Number	Percent	Number	Percent high school graduate or higher	Percent with Bachelor's degree or higher	Total	65 years and over
PLACE AND COUNTY SUBDIVISION—Con.												
North Eastham CDP, Barnstable County	10	310	-	55	87	5	5.7	1 509	89.5	26.0	385	208
North Falmouth CDP, Barnstable County	93	520	10.0	156	99	-	-	2 510	94.5	44.1	538	246
Northfield CDP, Franklin County	41	195	17.9	48	44	-	-	749	97.1	37.4	101	31
Northfield town, Franklin County	105	581	15.0	121	148	-	-	1 992	93.3	30.8	317	118
North Lakeville CDP, Plymouth County	41	362	0.8	65	115	-	-	1 511	82.9	28.5	228	110
North Pembroke CDP, Plymouth County	153	563	7.6	141	134	3	2.2	1 858	92.1	32.2	347	101
North Plymouth CDP, Plymouth County	151	553	5.1	111	150	49	32.7	2 440	82.0	14.3	388	148
North Reading town, Middlesex County	598	2 520	11.5	741	697	28	4.0	9 282	92.2	41.0	1 102	505
North Scituate CDP, Plymouth County	205	1 137	5.1	240	287	-	-	3 368	96.4	52.3	528	278
North Seekonk CDP, Bristol County	88	513	14.6	154	149	-	-	1 799	80.7	16.1	288	167
Northwest Harwich CDP, Barnstable County	48	636	8.8	167	153	-	-	2 911	90.8	31.2	576	312
North Westport CDP, Bristol County	182	827	14.0	231	281	13	4.6	3 227	67.6	15.3	481	192
Norton town, Bristol County	837	3 119	7.2	2 142	1 278	41	3.2	10 869	89.2	30.8	1 540	335
Norton Center CDP, Bristol County	23	133	10.5	1 451	547	-	-	860	97.1	44.5	152	16
Norwell town, Plymouth County	447	1 909	7.1	396	442	11	2.5	6 564	96.3	51.9	920	406
Norwood town, Norfolk County	902	3 933	17.4	1 747	1 030	42	4.1	20 788	91.8	39.2	2 769	1 467
Norwood CDP, Norfolk County	902	3 933	17.4	1 747	1 030	42	4.1	20 788	91.8	39.2	2 769	1 467
Oak Bluffs town, Dukes County	121	615	-	82	211	26	12.3	2 593	86.8	32.3	400	144
Oakham town, Worcester County	67	398	10.8	83	82	-	-	1 072	91.2	30.7	213	56
Ocean Bluff-Brant Rock CDP, Plymouth County	154	858	4.7	323	230	8	3.5	3 502	91.1	29.1	547	189
Ocean Grove CDP, Bristol County	35	491	9.4	152	130	2	1.5	2 258	76.9	9.2	346	141
Onset CDP, Plymouth County	65	252	4.0	45	69	9	13.0	947	82.5	11.8	146	88
Orange CDP, Franklin County	141	756	4.0	103	253	49	19.4	2 440	83.0	17.4	402	132
Orange town, Franklin County	258	1 416	5.8	215	417	49	11.8	4 984	79.6	15.9	848	271
Orleans CDP, Barnstable County	35	172	4.1	76	50	-	-	1 396	92.8	33.6	239	146
Orleans town, Barnstable County	112	705	12.2	176	196	20	10.2	5 242	94.5	45.1	1 039	666
Otis town, Berkshire County	42	212	11.3	67	51	-	-	966	88.7	25.1	189	65
Oxford CDP, Worcester County	204	938	7.9	306	337	40	11.9	4 066	82.0	15.6	662	252
Oxford town, Worcester County	422	2 352	11.0	664	696	62	8.9	8 859	85.3	17.7	1 413	417
Palmer CDP, Hampden County	79	675	1.5	144	229	8	3.5	2 751	76.7	10.4	374	132
Palmer town, Hampden County	375	2 334	3.2	514	733	76	10.4	8 510	79.9	13.5	1 236	415
Paxton town, Worcester County	103	792	18.7	603	369	9	2.4	2 739	93.9	44.2	393	193
Peabody city, Essex County	1 757	7 441	13.0	2 504	2 002	99	4.9	34 274	85.1	23.1	5 022	2 475
Pelham town, Hampshire County	35	244	6.1	124	71	2	2.8	965	94.5	60.8	137	73
Pembroke town, Plymouth County	693	3 114	10.8	770	803	14	1.7	11 081	92.9	28.5	1 538	473
Pepperell CDP, Middlesex County	72	525	13.3	124	118	11	9.3	1 578	89.6	27.7	253	83
Pepperell town, Middlesex County	401	2 371	9.8	470	573	18	3.1	6 975	93.1	32.8	958	252
Peru town, Berkshire County	20	177	15.3	36	41	-	-	528	87.1	18.9	87	31
Petersham town, Worcester County	28	182	12.6	58	46	1	2.2	861	94.7	46.0	163	77
Phillipston town, Worcester County	43	363	9.4	48	88	2	2.3	1 056	90.1	16.2	135	43
Pinehurst CDP, Middlesex County	214	1 174	7.6	287	385	40	10.4	4 639	89.6	21.3	728	183
Pittsfield city, Berkshire County	1 428	7 245	9.1	2 032	2 218	166	7.5	32 063	84.4	20.5	5 110	2 511
Plainfield town, Hampshire County	22	99	7.1	39	27	-	-	415	88.7	30.8	57	28
Plainville town, Norfolk County	287	1 309	7.6	365	412	19	4.6	5 226	87.3	28.3	869	283
Plymouth CDP, Plymouth County	175	1 064	5.0	368	247	38	15.4	5 534	83.0	23.8	748	335
Plymouth town, Plymouth County	1 560	9 251	7.4	2 362	2 584	197	7.6	34 729	89.4	26.4	5 514	1 829
Plympton town, Plymouth County	64	594	6.7	107	165	-	-	1 706	92.7	27.3	258	68
Pocasset CDP, Barnstable County	27	397	10.6	129	145	10	6.9	2 032	94.6	38.6	513	259
Popponesset CDP, Barnstable County	-	30	-	32	21	-	-	384	92.7	28.6	104	79
Popponesset Island CDP, Barnstable County	-	-	(X)	-	-	-	(X)	13	100.0	53.8	-	-
Princeton town, Worcester County	122	709	9.4	207	182	-	-	2 218	97.7	54.8	264	89
Provincetown town, Barnstable County	33	235	2.1	92	125	16	12.8	2 999	85.6	37.9	404	189
Provincetown CDP, Barnstable County	27	163	3.1	87	97	11	11.3	2 841	85.1	38.1	391	189
Quincy city, Norfolk County	1 974	10 737	18.2	6 354	3 306	159	4.8	65 520	85.2	31.8	8 161	3 770
Randolph town, Norfolk County	1 100	5 020	12.5	1 996	1 268	44	3.5	21 622	87.3	26.6	2 700	1 232
Randolph CDP, Norfolk County	1 100	5 020	12.5	1 996	1 268	44	3.5	21 622	87.3	26.6	2 700	1 232
Raynham town, Bristol County	350	2 044	4.8	538	576	49	8.5	8 045	85.3	23.3	1 281	485
Raynham Center CDP, Bristol County	89	665	2.0	175	246	44	17.9	2 386	90.0	22.5	425	146
Reading town, Middlesex County	967	4 053	4.4	1 220	951	-	-	16 304	94.5	47.8	2 193	1 069
Reading CDP, Middlesex County	967	4 053	4.4	1 220	951	-	-	16 304	94.5	47.8	2 193	1 069
Rehoboth town, Bristol County	304	1 992	5.9	444	501	-	-	6 875	86.8	32.1	1 000	323
Revere city, Suffolk County	1 011	7 196	12.6	2 406	1 933	143	7.4	33 723	76.7	13.5	3 946	2 090
Richmond town, Berkshire County	39	271	8.9	79	71	-	-	1 185	92.7	38.6	172	76
Rochester town, Plymouth County	146	929	3.8	230	214	14	6.5	3 060	88.6	27.7	527	108
Rockland town, Plymouth County	612	3 226	12.3	724	860	49	5.7	11 813	88.6	18.2	2 014	759
Rockport CDP, Essex County	126	915	6.2	265	190	13	6.8	4 117	94.4	45.1	622	307
Rockport town, Essex County	144	1 281	5.5	377	310	13	4.2	5 716	95.1	44.4	900	461
Rowe town, Franklin County	14	64	-	3	16	4	25.0	259	93.4	30.1	57	23
Rowley CDP, Essex County	58	228	3.1	28	83	8	9.6	953	84.8	35.3	140	64
Rowley town, Essex County	260	1 031	8.2	148	299	8	2.7	3 619	89.7	36.1	376	137
Royalston town, Worcester County	40	251	12.0	61	67	5	7.5	786	82.8	17.2	145	56
Russell town, Hampden County	39	301	8.0	89	106	7	6.6	1 118	83.5	17.3	192	58
Rutland CDP, Worcester County	76	454	4.0	151	123	-	-	1 374	94.5	21.3	213	72
Rutland town, Worcester County	252	1 220	3.9	421	334	9	2.7	3 996	92.6	29.5	530	120
Sagamore CDP, Barnstable County	145	553	21.2	116	142	12	8.5	2 515	92.7	23.9	475	158
Salem city, Essex County	1 175	5 712	12.6	3 515	1 975	118	6.0	28 169	85.2	31.1	3 625	1 595
Salisbury CDP, Essex County	100	744	4.0	216	232	15	6.5	3 181	82.7	18.6	496	226
Salisbury town, Essex County	233	1 231	4.3	407	346	19	5.5	5 493	84.0	17.1	940	314
Sandisfield town, Berkshire County	19	125	14.4	25	33	-	-	647	83.3	24.7	151	89
Sandwich CDP, Barnstable County	67	391	12.5	143	109	-	-	2 287	88.2	41.1	447	265
Sandwich town, Barnstable County	853	4 113	4.5	814	1 031	25	2.4	13 315	94.7	38.3	2 260	993
Saugus town, Essex County	618	3 872	15.9	1 363	1 136	33	2.9	19 021	87.6	19.2	2 990	1 571
Saugus CDP, Essex County	618	3 872	15.9	1 363	1 136	33	2.9	19 021	87.6	19.2	2 990	1 571
Savoy town, Berkshire County	15	114	15.8	19	34	2	5.9	509	84.3	15.1	73	21
Scituate CDP, Plymouth County	191	813	6.9	156	201	-	-	3 740	94.9	41.8	645	295

Table 4. **Education and Veteran Status: 2000**—Con.

[Data based on a sample (except Tables 65-68). For information on confidentiality protection, coverage, sampling error, and nonsampling error, see Appendix G.
For location of definitions, see "How to Use This Census Report"]

State County Place and County Subdivision	Population 3 years and over enrolled in school				Population 16 to 19 years			Population 25 years and over			Civilian veterans 18 years and over	
		Elementary or high school				Not enrolled in school and not high school graduate						
	Pre-primary school	Number	Percent in private school	College or graduate school	Total	Number	Percent	Number	Percent high school graduate or higher	Percent with Bachelor's degree or higher	Total	65 years and over
PLACE AND COUNTY SUBDIVISION—Con.												
Scituate town, Plymouth County	746	3 241	7.7	566	770	-	-	12 486	95.8	47.6	1 748	875
Seabrook CDP, Barnstable County	14	69	-	31	7	-	-	397	94.5	36.3	78	57
Seconsett Island CDP, Barnstable County	-	-	(X)	-	-	-	(X)	24	79.2	-	-	-
Seekonk town, Bristol County	388	2 536	13.2	550	793	8	1.0	9 213	83.0	26.2	1 401	587
Sharon town, Norfolk County	839	3 799	15.1	659	796	15	1.9	11 476	96.8	63.1	1 213	637
Sharon CDP, Norfolk County	325	1 344	24.6	227	235	15	6.4	3 963	96.2	57.6	521	316
Sheffield town, Berkshire County	93	570	3.3	115	164	16	9.8	2 347	88.1	28.3	341	144
Shelburne town, Franklin County	42	394	8.6	84	135	12	8.9	1 454	93.3	37.0	240	105
Shelburne Falls CDP, Franklin County	72	306	1.3	95	118	15	12.7	1 390	92.3	31.4	267	142
Sherborn town, Middlesex County	216	920	12.6	114	233	-	-	2 728	98.5	75.6	385	190
Shirley CDP, Middlesex County	8	162	21.6	44	39	6	15.4	1 079	85.6	13.5	194	68
Shirley town, Middlesex County	164	1 103	9.7	207	231	64	27.7	4 516	81.2	19.6	663	231
Shrewsbury town, Worcester County	1 431	5 021	14.4	1 501	1 073	51	4.8	21 876	91.8	46.1	2 841	1 241
Shutesbury town, Franklin County	63	386	6.0	131	88	4	4.5	1 184	97.5	62.7	144	34
Smith Mills CDP, Bristol County	128	697	2.2	279	200	41	20.5	3 187	80.6	19.9	534	298
Somerset town, Bristol County	532	2 704	7.4	878	814	64	7.9	13 345	76.0	19.7	2 283	1 086
Somerset CDP, Bristol County	532	2 704	7.4	878	814	64	7.9	13 345	76.0	19.7	2 283	1 086
Somerville city, Middlesex County	1 401	7 738	14.2	11 452	3 545	285	8.0	53 693	80.6	40.6	3 852	1 744
South Amherst CDP, Hampshire County	159	735	5.2	2 053	718	43	6.0	2 116	89.9	58.2	222	113
Southampton town, Hampshire County	173	1 053	8.9	225	271	27	10.0	3 669	90.9	31.3	607	162
South Ashburnham CDP, Worcester County	33	176	2.8	78	45	-	-	643	88.6	16.2	60	9
Southborough town, Worcester County	465	1 772	12.6	233	347	23	6.6	5 628	96.4	63.1	640	226
Southbridge town, Worcester County	509	2 957	6.2	557	885	140	15.8	11 291	71.4	12.5	1 796	616
Southbridge CDP, Worcester County	347	2 200	5.0	399	645	129	20.0	8 336	68.3	10.6	1 291	417
South Deerfield CDP, Franklin County	41	268	5.2	163	133	26	19.5	1 412	83.8	32.4	200	93
South Dennis CDP, Barnstable County	87	556	7.6	66	132	-	-	2 780	93.3	24.6	629	330
South Duxbury CDP, Plymouth County	112	644	14.1	76	149	-	-	2 035	98.1	69.3	237	141
South Hadley town, Hampshire County	615	2 278	7.0	2 436	1 376	22	1.6	11 297	89.4	32.9	1 927	903
South Lancaster CDP, Worcester County	56	300	6.7	152	39	5	12.8	1 259	89.8	41.1	120	38
Southwick town, Hampden County	309	1 678	4.6	393	441	8	1.8	5 950	84.7	21.4	976	289
South Yarmouth CDP, Barnstable County	225	1 409	5.0	328	384	38	9.9	9 130	89.0	23.0	1 960	1 284
Spencer CDP, Worcester County	201	983	3.0	201	364	18	4.9	3 960	75.5	14.3	696	229
Spencer town, Worcester County	362	2 000	7.4	513	629	26	4.1	7 798	81.8	17.7	1 317	453
Springfield city, Hampden County	6 146	29 578	11.0	10 897	9 601	1 277	13.3	90 800	73.4	15.4	12 239	4 800
Sterling town, Worcester County	294	1 347	6.8	253	253	15	5.9	4 884	91.7	35.9	634	225
Stockbridge town, Berkshire County	42	344	21.5	92	108	-	-	1 741	90.4	50.2	263	158
Stoneham town, Middlesex County	827	3 029	9.4	925	797	28	3.5	16 310	90.8	31.6	2 269	1 192
Stoneham CDP, Middlesex County	827	3 029	9.4	925	797	28	3.5	16 310	90.8	31.6	2 269	1 192
Stoughton town, Norfolk County	745	4 555	8.3	1 298	1 206	74	6.1	19 209	86.3	28.4	2 470	1 184
Stow town, Middlesex County	230	1 128	3.0	270	209	13	6.2	3 962	96.5	61.9	444	152
Sturbridge CDP, Worcester County	48	421	8.3	164	89	-	-	1 415	90.1	36.0	166	67
Sturbridge town, Worcester County	220	1 516	7.6	354	371	-	-	5 442	87.0	34.2	824	285
Sudbury town, Middlesex County	1 029	3 613	9.5	474	797	-	-	10 824	96.3	71.9	1 125	537
Sunderland town, Franklin County	82	442	4.8	948	147	6	4.1	2 291	94.4	50.5	216	93
Sutton town, Worcester County	435	1 642	16.6	493	413	25	6.1	5 356	90.4	36.0	814	285
Swampscott town, Essex County	523	2 381	12.3	883	620	22	3.5	10 214	94.8	50.2	1 410	760
Swampscott CDP, Essex County	523	2 381	12.3	883	620	22	3.5	10 214	94.8	50.2	1 410	760
Swansea town, Bristol County	449	2 633	10.0	790	775	38	4.9	11 306	76.4	17.6	1 870	671
Taunton city, Bristol County	1 778	9 219	11.1	2 485	2 547	339	13.3	37 856	74.8	15.1	4 993	1 916
Teaticket CDP, Barnstable County	39	202	3.5	71	39	10	25.6	1 611	88.6	24.7	373	251
Templeton town, Worcester County	235	1 309	4.3	285	329	13	4.0	4 575	79.4	13.6	767	254
Tewksbury town, Middlesex County	1 152	4 651	12.5	1 453	1 305	132	10.1	19 882	87.9	25.2	2 868	1 091
Three Rivers CDP, Hampden County	133	503	2.2	83	180	22	12.2	1 999	76.9	9.0	301	121
Tisbury town, Dukes County	108	588	6.1	130	214	12	5.6	2 723	89.0	33.2	404	204
Tolland town, Hampden County	9	54	5.6	6	12	-	-	328	87.2	29.9	73	23
Topsfield CDP, Essex County	128	571	20.1	175	116	-	-	1 895	95.4	50.4	257	142
Topsfield town, Essex County	280	1 210	13.6	305	240	-	-	4 135	96.8	52.0	518	260
Townsend CDP, Middlesex County	55	99	7.1	64	22	-	-	655	91.6	34.5	90	25
Townsend town, Middlesex County	351	2 024	7.4	452	575	24	4.2	5 701	91.5	28.2	783	188
Truro town, Barnstable County	33	292	1.0	80	71	3	4.2	1 626	92.8	40.5	251	122
Turners Falls CDP, Franklin County	114	670	14.2	145	234	36	15.4	2 967	81.2	13.2	494	249
Tyngsborough town, Middlesex County	451	2 280	11.1	556	481	15	3.1	7 139	90.0	30.6	715	186
Tyringham town, Berkshire County	2	64	20.3	8	25	-	-	256	94.5	46.5	41	13
Upton town, Worcester County	269	897	10.9	133	235	14	6.0	3 775	90.4	44.9	386	162
Upton-West Upton CDP, Worcester County	148	383	5.5	52	118	10	8.5	1 662	85.6	37.1	150	66
Uxbridge town, Worcester County	468	2 178	7.6	403	459	52	11.3	7 232	87.2	26.9	1 097	382
Vineyard Haven CDP, Dukes County	44	252	9.9	57	104	7	6.7	1 460	92.9	33.1	252	106
Wakefield town, Middlesex County	832	3 790	12.0	1 513	1 088	60	5.5	17 788	90.6	39.7	2 220	1 065
Wakefield CDP, Middlesex County	832	3 790	12.0	1 513	1 088	60	5.5	17 788	90.6	39.7	2 220	1 065
Wales town, Hampden County	82	309	2.9	60	87	10	11.5	1 194	85.3	14.8	211	43
Walpole CDP, Norfolk County	283	764	8.2	306	180	10	5.6	4 413	92.0	35.9	793	449
Walpole town, Norfolk County	1 123	4 026	11.9	1 040	951	60	6.3	15 909	93.0	39.8	2 438	1 078
Waltham city, Middlesex County	1 474	6 028	10.5	9 070	4 257	155	3.6	39 912	85.4	38.4	4 503	2 126
Ware CDP, Hampshire County	219	1 176	13.3	193	336	38	11.3	4 137	78.8	11.3	672	248
Ware town, Hampshire County	370	1 745	13.5	376	563	56	9.9	6 519	80.5	13.6	1 103	382
Wareham town, Plymouth County	572	3 613	6.1	763	986	61	6.2	14 090	82.5	16.3	2 563	1 118
Wareham Center CDP, Plymouth County	62	382	2.1	173	87	-	-	2 053	87.6	19.3	380	156
Warren CDP, Worcester County	27	251	-	13	45	18	40.0	958	76.6	8.0	142	47
Warren town, Worcester County	174	893	2.4	94	228	37	16.2	3 171	79.4	9.8	567	233
Warwick town, Franklin County	23	147	6.1	15	32	-	-	496	93.5	25.0	88	34
Washington town, Berkshire County	14	95	14.7	28	41	7	17.1	378	88.4	25.4	77	23
Watertown city, Middlesex County	713	3 140	13.8	3 096	1 181	38	3.2	25 300	87.4	47.2	2 307	1 196
Wayland town, Middlesex County	586	2 686	5.5	447	630	9	1.4	8 968	96.5	68.3	1 165	605
Webster town, Worcester County	407	2 633	16.5	637	731	56	7.7	11 302	76.6	15.9	1 946	859
Webster CDP, Worcester County	294	1 868	13.3	430	530	46	8.7	7 904	71.8	12.8	1 338	601

Table 4. **Education and Veteran Status: 2000**—Con.

[Data based on a sample (except Tables 65-68). For information on confidentiality protection, coverage, sampling error, and nonsampling error, see Appendix G.
For location of definitions, see "How to Use This Census Report"]

State County Place and County Subdivision	Population 3 years and over enrolled in school				Population 16 to 19 years			Population 25 years and over			Civilian veterans 18 years and over	
		Elementary or high school				Not enrolled in school and not high school graduate						
	Pre-primary school	Number	Percent in private school	College or graduate school	Total	Number	Percent	Number	Percent high school graduate or higher	Percent with Bachelor's degree or higher	Total	65 years and over
PLACE AND COUNTY SUBDIVISION—Con.												
Wellesley town, Norfolk County	1 268	4 230	21.7	3 994	2 203	-	-	16 228	97.6	75.9	1 983	1 169
Wellesley CDP, Norfolk County	1 268	4 230	21.7	3 994	2 203	-	-	16 228	97.6	75.9	1 983	1 169
Wellfleet town, Barnstable County	72	380	2.9	86	117	4	3.4	2 135	92.7	40.3	398	200
Wendell town, Franklin County	23	239	42.3	44	91	2	2.2	642	92.1	41.1	85	12
Wenham town, Essex County	162	663	15.4	1 074	645	-	-	2 403	94.3	50.6	345	216
Westborough town, Worcester County	760	3 421	5.0	859	814	77	9.5	11 948	93.4	53.2	1 401	583
Westborough CDP, Worcester County	93	615	1.6	254	133	-	-	2 910	87.5	35.4	365	166
West Boylston town, Worcester County	202	1 382	9.0	364	384	76	19.8	5 181	89.4	29.6	752	351
West Bridgewater town, Plymouth County	188	1 138	10.8	295	365	18	4.9	4 645	88.0	20.2	716	322
West Brookfield CDP, Worcester County	22	201	-	54	62	5	8.1	1 147	73.6	16.5	197	76
West Brookfield town, Worcester County	136	645	6.5	125	222	5	2.3	2 721	81.1	21.5	442	163
West Chatham CDP, Barnstable County	30	142	5.6	10	29	-	-	1 154	93.4	42.6	248	120
West Concord CDP, Middlesex County	165	920	4.8	217	262	34	13.0	4 131	87.3	53.8	604	227
West Dennis CDP, Barnstable County	54	228	-	67	54	12	22.2	2 156	87.2	32.4	436	298
West Falmouth CDP, Barnstable County	45	205	16.1	50	61	9	14.8	1 469	95.1	57.9	364	193
Westfield city, Hampden County	1 190	6 660	8.2	4 185	2 913	142	4.9	25 439	84.9	24.2	4 040	1 569
Westford town, Middlesex County	1 189	4 354	5.8	736	1 023	22	2.2	13 275	94.1	56.8	1 434	528
Westhampton town, Hampshire County	56	277	6.1	55	65	4	6.2	1 033	92.6	34.9	159	46
Westminster town, Worcester County	236	1 355	8.9	291	288	37	12.8	4 639	88.4	28.5	700	236
West Newbury town, Essex County	194	855	5.6	215	164	13	7.9	2 787	96.6	57.2	338	116
Weston town, Middlesex County	473	2 350	18.2	918	700	-	-	7 373	96.1	75.1	848	486
Westport town, Bristol County	439	2 199	18.7	785	699	29	4.1	10 156	78.5	25.3	1 619	702
West Springfield town, Hampden County	702	4 568	10.4	1 600	1 303	189	14.5	19 168	83.7	21.6	3 238	1 400
West Springfield CDP, Hampden County	702	4 568	10.4	1 600	1 303	189	14.5	19 168	83.7	21.6	3 238	1 400
West Stockbridge town, Berkshire County	25	227	15.0	61	68	1	1.5	1 040	92.9	43.8	136	71
West Tisbury town, Dukes County	78	464	2.4	80	123	3	2.4	1 728	96.5	53.0	186	99
West Wareham CDP, Plymouth County	80	227	9.3	43	55	-	-	1 339	79.3	9.0	241	113
Westwood town, Norfolk County	587	2 710	10.2	485	573	18	3.1	9 724	94.5	57.4	1 349	766
West Yarmouth CDP, Barnstable County	207	800	1.3	258	227	-	-	4 776	88.1	22.7	863	433
Weweantic CDP, Plymouth County	35	380	10.0	83	98	-	-	1 307	87.0	19.5	233	93
Weymouth town, Norfolk County	1 750	7 830	15.5	2 646	2 281	182	8.0	38 442	90.5	26.0	6 009	2 653
Weymouth CDP, Norfolk County	1 750	7 830	15.5	2 646	2 281	182	8.0	38 442	90.5	26.0	6 009	2 653
Whately town, Franklin County	57	287	10.5	64	85	-	-	1 116	89.9	37.6	192	69
White Island Shores CDP, Plymouth County	65	672	-	65	191	20	10.5	1 291	85.6	12.5	172	52
Whitinsville CDP, Worcester County	255	1 266	6.7	167	313	13	4.2	4 083	82.6	23.8	709	188
Whitman town, Plymouth County	487	2 586	6.5	706	760	35	4.6	9 037	90.2	21.7	1 474	468
Wilbraham CDP, Hampden County	124	635	11.3	149	196	-	-	2 486	90.3	41.8	350	242
Wilbraham town, Hampden County	518	2 829	7.4	461	630	-	-	9 320	92.6	44.4	1 499	798
Williamsburg town, Hampshire County	52	376	7.2	107	88	3	3.4	1 771	92.3	39.4	285	126
Williamstown CDP, Berkshire County	68	445	6.3	2 066	897	-	-	2 041	92.2	60.1	349	223
Williamstown town, Berkshire County	171	1 034	7.8	2 254	1 064	19	1.8	4 856	88.8	53.6	687	420
Wilmington CDP, Middlesex County	850	3 759	7.4	881	896	24	2.7	14 160	92.4	31.4	1 802	720
Wilmington town, Middlesex County	850	3 759	7.4	881	896	24	2.7	14 160	92.4	31.4	1 802	720
Winchendon CDP, Worcester County	148	858	16.8	104	272	30	11.0	2 592	77.7	13.1	369	130
Winchendon town, Worcester County	338	2 172	13.4	250	604	63	10.4	6 056	82.1	14.0	919	304
Winchester town, Middlesex County	932	3 477	10.7	806	639	5	0.8	14 800	94.5	64.9	1 828	985
Winchester CDP, Middlesex County	932	3 477	10.7	806	639	5	0.8	14 800	94.5	64.9	1 828	985
Windsor town, Berkshire County	32	146	22.6	31	39	6	15.4	608	91.0	30.9	93	23
Winthrop town, Suffolk County	467	2 453	9.2	1 270	730	30	4.1	13 610	90.0	29.0	1 871	823
Winthrop CDP, Suffolk County	467	2 453	9.2	1 270	730	30	4.1	13 610	90.0	29.0	1 871	823
Woburn city, Middlesex County	991	5 431	13.5	1 788	1 504	164	10.9	26 829	88.1	29.5	3 886	1 821
Woods Hole CDP, Barnstable County	16	57	10.5	62	33	-	-	681	96.9	64.0	90	49
Worcester city, Worcester County	5 275	28 013	13.2	18 338	11 442	750	6.6	108 769	76.7	23.3	13 879	6 300
Worthington town, Hampshire County	27	247	8.1	55	86	4	4.7	834	93.5	36.3	121	40
Wrentham town, Norfolk County	596	1 800	9.9	453	373	17	4.6	7 133	87.9	39.1	682	215
Yarmouth town, Barnstable County	638	3 054	4.2	758	793	66	8.3	19 292	90.8	26.2	3 890	2 426
Yarmouth Port CDP, Barnstable County	138	529	7.8	163	167	28	16.8	4 334	96.6	37.0	907	653

Table 5. **Disability Status: 2000**

[Data based on a sample (except Tables 65-68). For information on confidentiality protection, coverage, sampling error, and nonsampling error, see Appendix G.
For location of definitions, see "How to Use This Census Report"]

State County County Subdivision Place	Civilian noninstitutionalized population with a disability			Percent of civilian noninstitutionalized population with specified disability							Percent employed of civilian noninstitutionalized population 21 to 64 years		
				5 years and over					16 years and over, going outside the home	16 to 64 years, employment disability		Disability status	
	5 years and over	16 to 64 years	65 years and over	Any disability	Sensory	Physical	Mental	Self-care			Total	With a disability	No disability
The State	**1 084 746**	**721 277**	**305 241**	**18.5**	**3.2**	**7.1**	**4.7**	**2.4**	**7.9**	**11.8**	**76.9**	**60.0**	**80.6**
Barnstable County	42 178	24 811	15 302	20.3	4.1	8.4	5.0	2.5	6.3	13.6	74.6	63.9	77.2
Barnstable Town city	8 821	5 048	3 133	19.7	4.1	8.0	6.2	2.8	6.9	12.1	76.5	56.4	80.9
Bourne town	2 751	1 685	898	16.3	2.5	7.3	4.4	2.4	4.9	10.0	73.7	60.7	76.0
Bourne CDP	230	110	103	17.5	3.5	8.0	2.7	4.1	6.4	11.0	67.1	55.5	69.2
Buzzards Bay CDP	493	288	176	15.5	3.2	8.2	6.3	2.9	4.8	5.5	66.6	35.2	71.4
Monument Beach CDP	487	351	111	20.5	2.1	7.1	5.3	2.5	4.6	17.0	80.6	71.9	82.6
Pocasset CDP	496	300	174	19.2	1.9	8.9	3.9	2.4	6.9	13.9	76.2	64.8	79.0
Sagamore CDP	472	284	169	15.0	2.3	7.0	3.6	1.8	5.1	9.6	75.1	59.1	77.6
Brewster town	2 053	1 415	552	22.0	3.8	6.3	3.4	1.8	3.6	21.8	81.1	87.1	79.0
Brewster CDP	475	306	158	22.1	4.9	6.2	2.5	1.3	3.7	24.2	75.8	83.3	73.0
Chatham town	1 503	929	550	24.1	5.2	7.3	3.2	2.6	7.0	19.5	73.0	77.2	71.5
Chatham CDP	484	324	144	29.8	3.9	8.8	5.0	4.2	9.4	25.7	72.9	75.9	71.5
West Chatham CDP	190	123	67	14.2	5.8	3.2	2.1	1.6	1.9	9.3	68.8	79.1	67.1
Dennis town	3 537	1 979	1 441	23.1	5.1	9.2	5.2	2.8	7.3	16.6	73.2	66.4	75.2
Dennis CDP	438	212	222	15.7	3.6	6.2	3.8	1.6	7.3	7.4	75.0	59.4	77.6
Dennis Port CDP	880	604	240	25.7	4.9	9.0	5.0	2.8	5.3	21.5	70.9	65.2	73.0
East Dennis CDP	752	392	325	23.9	4.5	9.7	5.9	1.8	7.4	18.4	69.6	73.9	68.2
South Dennis CDP	836	512	310	23.8	5.1	8.0	4.7	2.8	7.2	18.3	78.5	74.3	79.8
West Dennis CDP	631	259	344	25.7	7.5	14.1	6.6	5.7	10.1	14.6	70.8	49.0	76.2
Yarmouth Port CDP (part)	-	-	-	(X)	(X)	(X)	(X)	(X)	(X)	(X)	(X)	(X)	(X)
Eastham town	1 277	857	371	24.3	4.6	9.4	5.5	3.4	6.5	18.2	69.3	63.6	71.6
North Eastham CDP	514	296	176	26.7	5.8	10.5	7.6	4.0	8.2	13.9	70.4	57.3	75.3
Falmouth town	6 084	3 606	2 177	19.7	3.9	8.5	5.4	2.2	6.3	13.0	73.8	60.5	76.9
East Falmouth CDP	1 437	862	476	23.0	3.9	9.6	5.8	2.5	6.3	15.6	70.8	63.9	72.9
Falmouth CDP	962	412	523	25.6	6.8	14.7	8.4	4.5	7.7	14.4	73.3	43.7	80.8
North Falmouth CDP	433	285	136	14.3	2.6	5.9	3.5	1.9	5.1	9.8	76.3	76.4	76.3
Teaticket CDP	347	159	182	18.5	4.7	8.7	4.8	2.2	8.3	11.5	70.2	60.5	72.0
West Falmouth CDP	296	135	133	17.0	3.6	7.4	4.8	1.8	8.4	8.3	80.1	82.8	79.8
Woods Hole CDP	82	39	37	10.0	1.9	2.2	4.6	0.6	0.8	4.4	75.3	64.1	76.1
Harwich town	2 674	1 543	1 055	23.0	4.8	8.9	4.3	2.5	6.4	17.9	75.1	75.1	75.1
East Harwich CDP	1 012	674	287	22.0	3.4	7.6	4.1	1.7	3.8	19.6	72.3	73.5	71.8
Harwich Center CDP	375	187	188	20.8	6.2	9.8	4.4	3.6	8.9	10.6	81.8	61.8	85.8
Harwich Port CDP	543	201	342	31.5	10.7	13.7	5.7	4.2	11.7	21.6	78.1	78.3	78.0
Northwest Harwich CDP	744	481	238	21.4	3.0	7.6	3.9	2.1	5.7	18.3	74.0	80.9	71.8
Mashpee town	2 126	1 232	737	17.8	3.3	7.6	5.2	2.3	5.8	10.2	76.6	60.3	79.7
Mashpee Neck CDP	67	41	26	7.8	0.7	3.0	0.8	-	6.0	2.0	77.6	87.8	76.8
Monomoscoy Island CDP	23	23	-	19.7	-	5.1	-	5.1	6.1	25.0	71.8	73.9	71.0
New Seabury CDP	111	61	50	14.3	5.1	4.2	5.9	0.9	2.8	5.9	61.1	33.3	65.2
Popponesset CDP	123	40	83	28.9	9.9	17.6	10.1	4.5	10.9	7.6	83.2	40.0	94.7
Popponesset Island CDP	-	-	-	-	-	-	-	-	-	(X)	(X)	(X)	(X)
Seabrook CDP	93	60	33	18.6	1.2	8.4	6.6	3.8	4.5	13.9	74.2	58.3	78.4
Seconsett Island CDP	5	5	-	20.8	-	-	-	-	-	26.3	100.0	100.0	100.0
Orleans town	1 316	746	551	21.7	5.1	7.9	3.5	2.5	5.7	17.5	72.0	79.1	69.8
Orleans CDP	407	218	189	24.7	5.8	11.4	5.6	4.4	8.0	18.2	74.8	71.8	75.8
Provincetown town	607	454	153	18.8	4.5	9.9	5.8	1.9	3.9	12.4	59.7	41.1	64.0
Provincetown CDP	588	444	144	19.7	4.7	10.2	6.2	2.1	4.1	12.9	59.2	40.9	63.5
Sandwich town	2 894	1 824	897	15.5	2.0	5.7	2.9	1.3	5.1	10.8	78.4	71.8	79.5
East Sandwich CDP	481	298	171	13.8	2.0	5.7	1.9	1.6	4.6	9.3	72.1	63.8	73.2
Forestdale CDP	698	539	110	19.5	1.0	3.9	2.3	0.6	6.3	17.2	79.6	74.9	80.9
Sandwich CDP	589	339	238	20.5	3.0	10.8	4.8	2.5	6.3	12.7	79.2	59.8	83.6
Truro town	408	266	126	20.2	5.0	7.5	4.8	1.3	3.9	12.2	65.2	62.1	65.9
Wellfleet town	538	307	217	20.5	4.3	8.2	4.1	1.4	2.7	13.5	74.1	66.2	76.0
Yarmouth town	5 589	2 920	2 444	23.8	5.6	12.0	6.3	3.7	8.9	14.8	72.7	56.3	77.2
South Yarmouth CDP	2 871	1 391	1 343	25.9	7.4	12.9	7.7	3.8	9.8	15.9	71.2	50.3	77.6
West Yarmouth CDP	1 567	944	572	26.4	4.0	13.3	5.8	3.7	10.0	16.1	74.3	55.4	80.3
Yarmouth Port CDP (part)	1 014	479	498	20.0	4.8	10.4	4.1	4.1	6.5	12.6	74.8	79.2	73.9
Berkshire County	23 797	14 287	8 138	19.0	4.1	8.7	5.3	2.8	6.8	10.8	77.4	56.4	81.9
Adams town	1 772	978	685	21.2	3.9	9.4	5.2	2.7	7.3	12.3	77.9	59.2	82.4
Adams CDP	1 229	650	500	22.1	4.2	10.1	5.3	2.6	8.0	12.0	75.3	54.9	80.4
Alford town	74	41	29	19.2	3.9	9.6	3.6	0.5	3.4	12.8	76.5	73.2	77.2
Becket town	320	216	84	19.3	4.8	9.8	5.2	2.5	6.9	11.1	75.0	47.0	81.5
Cheshire town	613	417	181	19.0	3.4	7.1	3.0	1.7	4.8	15.8	77.2	72.6	78.3
Clarksburg town	303	196	95	18.8	5.2	9.3	3.9	3.1	9.7	10.3	80.5	61.8	84.8
Dalton town	905	475	396	14.3	3.5	7.1	4.0	2.1	4.2	8.1	83.1	61.8	85.8
Egremont town	131	58	59	10.1	2.7	4.9	3.5	1.2	4.2	3.8	79.0	51.8	81.0
Florida town	61	32	29	9.5	3.3	6.6	2.2	2.5	2.7	4.1	84.3	43.8	88.0
Great Barrington town	1 021	596	403	15.2	3.4	6.5	4.2	1.7	4.9	7.5	81.1	63.1	84.1
Great Barrington CDP	351	255	74	15.5	3.8	7.3	3.4	2.8	2.5	7.8	81.7	58.4	86.7
Housatonic CDP	223	125	98	17.5	2.0	9.4	7.0	0.7	9.1	10.0	76.7	63.6	79.0
Hancock town	100	58	36	14.9	4.0	7.6	3.1	2.2	3.8	7.5	76.0	58.6	78.6
Hinsdale town	225	136	68	12.8	2.5	6.5	3.5	1.5	3.7	5.3	75.1	51.6	78.1
Lanesborough town	462	285	150	16.3	6.0	7.1	3.9	1.8	3.5	9.1	82.2	61.7	85.7
Lee town	953	545	360	17.2	3.3	7.1	3.9	3.1	7.3	9.3	82.6	62.6	86.1
Lee CDP	385	199	186	20.9	2.4	10.0	4.0	4.0	8.8	11.9	82.2	67.3	85.3
Lenox town	1 011	537	431	21.4	4.5	10.2	4.0	2.9	6.8	13.7	80.9	66.9	84.0
Lenox CDP	424	186	229	26.5	5.6	14.0	4.0	3.5	11.1	17.6	80.9	58.6	86.6
Monterey town	128	91	23	14.4	4.2	4.7	5.8	2.4	6.8	10.5	75.0	40.9	81.0
Mount Washington town	20	11	9	16.0	3.2	8.0	8.0	4.0	6.0	7.1	77.8	36.4	83.0
New Ashford town	38	28	8	17.3	5.5	6.8	5.5	3.6	5.9	12.5	86.6	73.1	89.4
New Marlborough town	210	142	57	15.8	3.3	6.5	4.7	2.4	6.4	8.8	79.4	59.8	82.8
North Adams city	3 287	2 022	1 012	23.8	5.1	11.7	8.4	3.3	8.2	12.5	74.5	45.8	83.3
Otis town	210	142	58	16.3	2.6	7.3	2.9	1.6	4.8	11.6	76.5	68.5	77.8
Peru town	89	50	29	11.5	3.9	6.6	3.2	1.5	5.0	4.3	79.7	46.7	83.1
Pittsfield city	9 014	5 607	2 875	21.4	4.8	10.0	6.0	3.5	8.4	12.7	75.7	54.8	81.2
Richmond town	196	102	78	12.7	3.2	6.7	4.9	1.6	5.7	5.9	79.9	47.5	83.6
Sandisfield town	110	55	46	14.9	2.7	8.7	3.9	3.7	6.6	6.3	80.0	60.4	82.3
Savoy town	144	96	37	21.6	5.0	9.0	6.8	2.6	7.5	13.9	72.6	60.2	75.8
Sheffield town	468	312	119	14.8	1.6	5.8	5.2	1.5	3.5	10.4	79.5	64.1	82.2
Stockbridge town	332	193	133	15.6	2.0	6.0	5.0	2.1	6.6	8.7	78.5	66.7	80.3
Tyringham town	46	28	14	13.5	-	7.3	4.7	1.2	2.3	5.3	83.9	89.3	83.1
Washington town	63	39	21	12.2	3.3	5.2	3.5	1.9	3.2	5.2	77.8	42.9	82.1
West Stockbridge town	198	117	77	14.6	2.4	5.7	2.9	1.5	6.0	10.0	81.1	57.8	84.3

Table 5. **Disability Status: 2000**—Con.

[Data based on a sample (except Tables 65-68). For information on confidentiality protection, coverage, sampling error, and nonsampling error, see Appendix G.
For location of definitions, see "How to Use This Census Report"]

State County County Subdivision Place	Civilian noninstitutionalized population with a disability			Percent of civilian noninstitutionalized population with specified disability							Percent employed of civilian noninstitutionalized population 21 to 64 years		
				5 years and over					16 years and over, going outside the home	16 to 64 years, employment disability		Disability status	
	5 years and over	16 to 64 years	65 years and over	Any disability	Sensory	Physical	Mental	Self-care			Total	With a disability	No disability
Berkshire County—Con.													
Williamstown town	1 177	591	511	15.0	3.7	7.0	4.2	2.3	5.3	6.9	71.8	56.9	73.9
Williamstown CDP	562	246	277	12.2	2.6	5.9	4.2	1.2	4.0	3.7	66.0	54.6	67.0
Windsor town	116	91	25	14.0	3.0	4.8	2.4	1.2	4.3	10.1	78.3	55.1	82.9
Bristol County	99 689	64 660	30 009	20.2	3.6	8.4	5.1	2.9	8.6	13.0	76.1	56.5	80.9
Acushnet town	2 026	1 378	552	21.0	3.1	7.6	3.9	2.7	7.3	15.0	79.7	62.1	84.7
Acushnet Center CDP	669	464	176	22.1	2.8	7.6	4.5	2.8	9.4	15.3	81.8	57.2	89.8
Attleboro city	7 130	4 817	1 983	18.5	3.6	7.1	3.9	2.3	6.9	12.5	80.7	62.4	84.8
Berkley town	731	531	160	13.8	1.6	5.5	2.0	1.7	3.8	10.8	85.1	73.8	87.0
Dartmouth town	4 388	2 599	1 672	15.5	2.8	6.9	3.8	2.6	7.1	8.4	76.1	60.2	78.8
Bliss Corner CDP	1 286	643	624	25.3	4.2	12.7	4.7	4.9	11.8	13.2	76.2	61.7	80.6
Smith Mills CDP	819	409	388	19.3	4.6	8.9	7.6	4.8	9.8	10.2	81.2	50.0	86.8
Dighton town	938	382	481	16.2	4.1	8.6	5.0	3.0	7.0	5.8	84.0	57.2	87.1
Easton town	2 433	1 688	551	11.7	1.9	4.4	3.5	1.8	4.2	8.1	82.7	66.6	84.8
Fairhaven town	2 977	1 587	1 277	19.9	4.2	8.9	4.5	2.8	8.1	11.4	79.7	64.1	82.8
Fall River city	23 143	15 225	6 848	27.3	4.6	11.5	6.9	4.2	12.3	18.7	69.5	51.4	76.6
Freetown town	1 319	960	327	16.5	2.4	7.3	3.8	3.3	7.7	11.2	83.2	64.3	87.1
Mansfield town	2 450	1 627	596	12.1	2.2	4.9	4.1	1.8	4.5	8.1	80.8	67.4	82.5
Mansfield Center CDP	1 067	643	346	16.0	3.4	6.5	5.2	2.6	5.3	10.3	80.2	58.8	83.6
New Bedford city	22 496	14 605	6 697	26.1	4.4	11.0	7.5	3.9	12.5	16.9	67.0	46.3	74.4
North Attleborough town	3 711	2 617	871	14.8	2.9	5.6	3.7	1.5	4.7	9.6	81.8	66.5	84.5
North Attleborough Center CDP	2 500	1 796	583	16.1	3.4	5.9	4.0	2.0	5.3	10.9	81.1	66.4	83.9
Norton town	2 015	1 333	536	12.2	2.2	5.6	3.5	1.7	4.6	6.5	78.6	58.6	81.3
Norton Center CDP	202	184	18	8.2	2.6	2.5	3.5	0.7	2.2	2.2	51.0	40.3	52.2
Raynham town	1 832	1 160	510	16.9	2.2	6.4	3.8	2.2	6.1	11.5	81.9	69.8	84.2
Raynham Center CDP	536	407	99	15.7	1.7	6.3	2.8	1.6	5.2	13.2	81.5	74.7	82.9
Rehoboth town	1 219	776	351	12.8	2.6	4.8	3.4	1.2	4.3	6.0	82.8	69.2	84.7
Seekonk town	1 940	1 104	766	15.3	3.4	7.4	3.2	1.6	6.1	8.4	80.0	62.9	82.6
North Seekonk CDP	377	161	183	15.2	4.4	6.9	5.4	1.9	5.8	8.5	76.8	55.2	79.5
Somerset town	3 168	1 701	1 267	18.5	4.0	9.0	4.5	2.2	7.3	9.8	79.4	58.1	83.3
Somerset CDP	3 168	1 701	1 267	18.5	4.0	9.0	4.5	2.2	7.3	9.8	79.4	58.1	83.3
Swansea town	2 586	1 665	818	17.3	3.5	7.1	3.8	2.0	5.5	10.4	81.3	64.2	84.7
Ocean Grove CDP	549	351	184	18.4	3.4	8.8	3.6	2.6	7.4	11.1	81.3	58.9	86.3
Taunton city	10 346	7 010	2 875	20.1	3.6	8.6	4.8	3.0	8.9	13.4	77.8	59.6	82.4
Westport town	2 841	1 895	871	21.1	3.5	7.6	3.6	2.2	7.3	15.2	75.6	64.7	78.5
North Westport CDP	1 057	717	310	23.5	3.3	9.2	3.8	2.2	10.8	16.7	72.7	55.7	78.2
Dukes County	2 528	1 924	505	18.1	3.0	5.4	3.7	1.4	2.9	14.9	80.1	77.5	80.7
Aquinnah town	29	16	13	8.4	0.3	5.2	1.7	-	2.8	5.3	74.5	28.6	77.7
Chilmark town	130	94	34	16.5	2.3	4.1	2.5	1.0	3.1	15.6	78.2	87.0	76.2
Edgartown town	661	480	124	18.9	3.1	4.1	4.6	1.1	3.1	16.1	79.1	82.3	78.2
Gosnold town	18	13	5	24.3	8.1	8.1	2.7	-	4.9	15.4	65.4	38.5	74.4
Oak Bluffs town	561	383	166	16.1	3.3	7.8	3.6	1.8	3.4	9.3	77.9	56.8	82.3
Tisbury town	729	611	103	21.2	2.8	4.7	4.0	0.9	2.0	19.0	80.6	83.1	79.6
Vineyard Haven CDP	373	310	48	20.6	2.7	4.4	3.1	-	1.1	18.5	82.6	89.9	80.3
West Tisbury town	400	327	60	17.1	3.1	5.1	3.0	2.0	3.2	16.7	85.7	85.2	85.9
Essex County	125 438	83 441	35 173	18.8	3.4	7.0	4.7	2.4	8.7	12.4	76.3	59.5	80.1
Amesbury town	2 762	1 770	771	18.4	3.7	7.8	5.8	2.3	7.6	11.2	81.6	61.6	85.5
Amesbury CDP	2 264	1 464	607	20.2	4.2	8.7	6.7	2.4	8.4	12.4	81.4	59.7	86.2
Andover town	3 082	1 616	1 178	10.7	2.4	4.6	3.2	1.6	4.3	5.8	78.8	73.7	79.3
Andover CDP	1 219	562	616	16.1	4.3	8.6	4.8	3.4	8.0	8.0	81.1	73.2	82.1
Beverly city	6 238	3 996	1 926	17.1	3.7	7.0	5.0	2.2	6.1	9.6	80.8	64.4	83.8
Boxford town	596	343	178	8.1	1.6	2.5	2.4	0.9	1.8	4.7	80.8	77.0	81.1
Boxford CDP	152	94	23	7.1	1.0	1.1	2.7	-	-	3.2	81.8	76.7	82.1
Danvers town	3 273	1 898	1 183	14.2	2.9	6.7	3.6	2.8	5.6	8.4	81.8	72.7	83.1
Danvers CDP	3 273	1 898	1 183	14.2	2.9	6.7	3.6	2.8	5.6	8.4	81.8	72.7	83.1
Essex town	345	166	149	11.2	2.8	4.9	3.2	1.3	2.8	4.2	79.1	59.3	80.7
Essex CDP	174	77	90	12.6	4.5	6.4	3.0	0.5	4.5	3.9	79.4	66.7	80.6
Georgetown town	1 021	748	205	15.1	2.4	4.8	4.4	1.8	6.8	12.6	79.8	63.5	83.0
Gloucester city	4 766	2 901	1 652	16.9	3.7	7.5	3.7	2.1	6.4	9.1	77.2	54.3	81.3
Groveland town	899	580	248	16.1	2.7	6.4	2.9	1.1	6.9	11.7	81.1	71.6	82.9
Hamilton town	830	475	270	10.7	3.0	4.9	3.1	1.3	3.6	4.8	69.9	52.6	71.7
Haverhill city	11 278	7 764	2 816	20.9	3.9	7.8	5.4	2.5	9.6	13.8	78.5	61.1	83.1
Ipswich town	1 713	976	616	14.1	2.9	5.4	3.8	1.5	5.0	8.2	82.8	60.4	85.7
Ipswich CDP	505	284	202	13.7	3.3	7.2	4.0	2.0	5.3	8.4	84.0	54.2	88.1
Lawrence city	19 090	15 155	3 017	29.4	4.1	8.5	6.7	3.5	19.8	23.5	59.7	49.8	65.1
Lynn city	20 771	14 772	4 916	25.4	4.0	9.2	6.7	3.5	13.2	17.9	69.8	53.7	75.7
Lynnfield town	1 193	595	530	11.1	2.7	4.7	3.1	1.5	4.1	5.0	75.1	67.7	75.8
Lynnfield CDP	1 193	595	530	11.1	2.7	4.7	3.1	1.5	4.1	5.0	75.1	67.7	75.8
Manchester-by-the-Sea town	576	321	181	11.6	2.2	4.4	2.9	1.0	3.3	6.7	76.2	58.3	78.1
Marblehead town	2 391	1 333	815	12.7	2.7	4.2	3.5	1.4	4.2	6.8	82.6	72.3	83.8
Marblehead CDP	2 391	1 333	815	12.7	2.7	4.2	3.5	1.4	4.2	6.8	82.6	72.3	83.8
Merrimac town	633	346	259	11.2	3.4	6.2	2.0	1.3	2.8	5.2	86.1	58.5	88.8
Methuen city	7 893	5 198	2 318	19.4	3.1	6.9	4.5	2.3	8.7	13.6	76.2	64.8	78.8
Middleton town	902	568	303	15.4	2.2	5.2	2.2	1.7	6.0	10.8	81.4	81.2	81.4
Nahant town	480	260	206	14.2	4.0	5.7	3.5	1.7	5.1	6.7	80.1	74.0	80.9
Nahant CDP	480	260	206	14.2	4.0	5.7	3.5	1.7	5.1	6.7	80.1	74.0	80.9
Newbury town	849	524	268	13.6	3.2	5.6	2.8	2.0	4.8	8.3	82.3	69.3	84.2
Newburyport city	2 844	1 889	902	17.8	3.4	7.2	4.1	2.7	7.3	11.4	80.0	63.1	83.3
North Andover town	3 414	2 057	1 037	13.8	2.8	4.2	4.5	1.9	4.9	8.7	79.3	72.4	80.2
Peabody city	8 423	5 199	2 913	18.8	3.1	6.8	4.1	2.3	7.8	12.5	79.0	65.9	81.9
Rockport town	1 248	748	457	17.0	3.5	7.1	3.8	2.4	5.4	10.4	81.2	72.3	82.9
Rockport CDP	941	591	314	17.9	2.8	6.8	4.4	1.7	5.2	12.4	79.9	80.9	79.7
Rowley town	612	388	186	12.2	1.9	5.6	2.8	1.7	5.1	8.3	84.8	71.3	86.5
Rowley CDP	204	98	106	15.5	3.2	8.4	5.9	4.3	8.9	7.3	81.2	67.5	82.8
Salem city	7 507	5 066	2 118	19.8	3.1	8.1	4.8	2.5	8.4	11.7	78.2	56.3	83.2
Salisbury town	1 524	1 034	421	20.9	4.0	9.1	4.4	1.8	7.3	12.7	78.1	65.0	81.4
Salisbury CDP	1 139	791	299	27.1	5.7	12.0	5.5	2.0	7.3	17.5	75.3	66.4	78.6
Saugus town	4 903	2 861	1 816	19.9	4.5	8.6	4.6	2.3	8.6	10.9	78.8	57.8	83.2
Saugus CDP	4 903	2 861	1 816	19.9	4.5	8.6	4.6	2.3	8.6	10.9	78.8	57.8	83.2
Swampscott town	2 017	1 155	743	15.2	3.1	5.8	4.9	2.6	6.6	9.9	82.3	67.0	84.5
Swampscott CDP	2 017	1 155	743	15.2	3.1	5.8	4.9	2.6	6.6	9.9	82.3	67.0	84.5
Topsfield town	391	180	203	6.9	1.0	3.0	2.3	1.3	2.6	3.5	80.4	47.5	82.1

Table 5. **Disability Status: 2000**—Con.

[Data based on a sample (except Tables 65-68). For information on confidentiality protection, coverage, sampling error, and nonsampling error, see Appendix G.
For location of definitions, see "How to Use This Census Report"]

State County County Subdivision Place	Civilian noninstitutionalized population with a disability			Percent of civilian noninstitutionalized population with specified disability							Percent employed of civilian noninstitutionalized population 21 to 64 years		
				5 years and over					16 years and over, going outside the home	16 to 64 years, employment disability		Disability status	
	5 years and over	16 to 64 years	65 years and over	Any disability	Sensory	Physical	Mental	Self-care			Total	With a disability	No disability
Essex County—Con.													
Topsfield town—Con.													
Topsfield CDP	228	96	132	8.7	1.2	4.1	2.7	2.0	3.0	4.4	80.6	52.1	82.5
Wenham town	541	313	207	12.9	2.9	6.1	4.8	2.1	4.3	7.3	69.1	58.3	70.8
West Newbury town	433	246	165	11.2	2.3	4.8	2.9	1.8	3.5	7.0	82.7	62.2	84.9
Franklin County	12 255	7 652	3 823	18.4	4.0	8.4	5.7	2.5	6.3	10.0	81.1	57.4	85.9
Ashfield town	264	149	87	15.6	4.0	8.1	6.5	3.6	5.8	6.0	85.4	71.4	87.2
Bernardston town	450	265	154	21.7	5.1	10.1	5.3	2.3	7.2	11.7	81.5	70.9	84.3
Buckland town	339	192	139	17.8	5.3	8.3	5.0	2.7	5.6	7.8	85.9	49.7	91.8
Shelburne Falls CDP (part)	213	120	89	22.3	5.1	10.6	7.3	3.5	7.1	10.9	82.6	48.7	90.5
Charlemont town	231	147	67	17.5	3.3	8.0	5.7	2.6	6.9	10.2	78.7	53.2	83.7
Colrain town	309	192	92	18.4	3.5	8.8	5.1	2.7	6.3	10.8	81.3	53.9	86.5
Conway town	202	140	47	11.7	2.4	5.5	3.8	2.1	4.1	8.6	84.7	57.9	88.3
Deerfield town	638	401	216	14.1	3.3	8.1	5.1	1.7	4.8	5.3	83.3	45.7	88.5
South Deerfield CDP	222	108	105	12.0	3.4	5.4	3.1	0.8	3.4	3.9	85.9	19.1	91.5
Erving town	264	167	84	19.2	4.7	7.7	4.7	1.7	4.0	11.1	79.2	67.7	81.7
Millers Falls CDP (part)	113	70	41	20.8	4.6	7.4	4.0	1.1	6.9	14.8	85.2	90.5	84.0
Gill town	157	87	58	12.0	2.3	6.0	4.2	2.0	4.0	5.6	84.5	48.8	88.3
Greenfield town	3 708	2 364	1 105	22.3	4.7	10.6	7.5	3.2	7.8	12.1	78.0	51.9	84.9
Greenfield CDP	2 966	1 921	835	23.6	4.8	10.9	8.5	3.8	8.5	12.7	77.4	51.5	84.7
Hawley town	59	37	18	18.7	5.4	10.1	6.3	0.6	5.0	11.2	75.6	57.1	79.5
Heath town	111	76	30	14.2	4.6	6.7	2.8	1.4	3.9	7.3	82.9	70.8	84.9
Leverett town	245	178	56	15.4	2.7	5.2	4.6	1.9	4.7	9.8	83.1	77.4	84.1
Leyden town	92	65	17	12.6	3.1	3.6	4.8	1.5	3.6	6.5	82.2	83.1	82.0
Monroe town	16	8	5	32.7	-	12.2	10.2	8.2	21.4	14.8	70.4	50.0	78.9
Montague town	1 597	911	596	20.4	5.4	9.2	5.5	2.4	7.2	9.6	79.3	51.7	85.3
Millers Falls CDP (part)	80	23	31	16.2	3.4	5.9	6.5	1.0	7.8	2.6	84.3	39.1	88.0
Turners Falls CDP	971	565	358	24.1	6.7	11.2	6.6	2.8	8.9	12.2	74.0	41.8	83.7
New Salem town	119	76	33	13.6	2.5	7.1	5.1	1.9	5.2	8.2	81.6	36.8	88.2
Northfield town	393	232	110	14.1	2.1	4.9	4.8	1.5	4.6	8.6	87.1	73.3	88.9
Northfield CDP	155	65	60	14.9	2.4	4.5	6.8	1.2	3.7	7.0	86.9	94.1	86.3
Orange town	1 546	929	504	21.8	4.8	10.8	7.0	3.4	8.9	13.7	79.2	54.0	86.1
Orange CDP	641	376	220	17.6	4.3	8.5	7.0	3.4	9.0	10.5	78.7	43.2	85.9
Rowe town	55	29	26	15.9	4.6	6.7	4.9	1.7	4.9	9.0	83.3	63.0	86.4
Shelburne town	298	135	130	16.1	4.2	7.2	6.1	2.3	5.1	4.4	83.7	79.2	84.3
Shelburne Falls CDP (part)	175	68	91	20.5	4.2	10.1	8.0	3.3	7.7	7.2	83.6	71.9	85.4
Shutesbury town	136	95	29	7.9	1.4	3.7	2.7	1.9	3.0	4.4	88.0	69.7	89.5
Sunderland town	479	375	95	13.7	1.5	4.6	3.7	1.3	3.1	10.7	80.2	70.0	81.9
Warwick town	114	64	46	16.0	3.9	8.4	3.4	1.7	5.1	7.4	74.9	29.0	82.4
Wendell town	97	76	16	11.4	4.5	4.1	4.6	1.6	2.1	4.6	87.7	69.6	89.9
Whately town	336	262	63	22.2	3.2	6.8	4.4	1.8	6.3	17.3	87.1	79.4	89.8
Hampden County	93 818	62 293	25 151	22.4	4.1	9.0	6.5	3.4	10.0	14.3	73.5	53.5	79.4
Agawam city	4 371	2 579	1 566	16.9	3.7	7.7	4.4	2.6	6.2	9.4	81.8	64.2	84.8
Blandford town	138	91	35	12.1	3.9	5.8	3.0	2.2	4.3	7.4	82.2	50.5	86.5
Brimfield town	556	348	171	17.7	2.7	6.8	4.8	1.9	9.6	10.1	78.6	62.3	81.8
Chester town	181	129	39	14.7	3.3	6.5	3.6	1.4	3.4	9.7	79.6	57.8	83.6
Chicopee city	12 381	7 538	4 068	24.1	4.6	10.8	6.7	3.6	10.8	14.7	75.5	56.4	81.2
East Longmeadow town	2 175	1 117	874	16.6	4.4	6.2	4.2	1.9	8.5	8.7	81.9	74.3	83.1
Granville town	169	95	57	11.9	2.8	5.2	3.2	2.0	5.2	7.0	83.8	59.1	86.5
Hampden town	698	463	182	14.5	1.7	4.7	3.2	1.1	4.5	11.4	81.0	75.2	81.9
Holland town	368	245	82	16.2	3.1	6.6	4.9	1.8	5.1	9.9	81.6	64.7	84.9
Holland CDP	229	160	47	16.3	3.4	7.3	4.8	1.4	4.5	11.5	83.6	62.5	87.8
Holyoke city	9 942	6 794	2 195	28.1	5.6	12.0	9.6	5.2	13.9	17.6	63.9	38.6	75.0
Longmeadow town	2 077	1 061	880	14.4	2.7	5.1	3.7	2.8	7.7	7.6	81.3	66.9	83.2
Longmeadow CDP	2 077	1 061	880	14.4	2.7	5.1	3.7	2.8	7.7	7.6	81.3	66.9	83.2
Ludlow town	3 799	2 359	1 255	20.6	3.4	7.6	4.6	2.9	9.6	14.5	81.4	67.5	84.7
Monson town	1 343	950	320	17.7	2.6	5.8	4.2	2.3	3.7	13.4	79.7	69.6	82.0
Monson Center CDP	382	246	111	20.9	1.8	8.5	4.7	3.2	5.5	15.2	78.8	63.2	82.6
Montgomery town	51	25	22	8.2	1.3	5.3	2.6	1.8	3.5	2.4	85.0	73.7	85.6
Palmer town	2 484	1 683	730	21.2	4.2	7.8	4.4	2.4	7.3	14.5	82.7	70.1	86.2
Bondsville CDP (part)	358	274	84	23.6	4.0	6.5	1.9	1.4	13.2	19.1	84.2	75.5	87.3
Palmer CDP	950	600	342	26.6	6.9	9.4	5.6	3.7	9.0	16.7	82.6	67.1	88.6
Three Rivers CDP	521	344	139	18.7	3.4	8.8	3.7	3.1	5.8	11.9	79.0	59.7	83.5
Russell town	205	124	69	13.2	3.0	7.8	3.1	0.8	4.2	6.5	78.9	53.3	82.5
Southwick town	1 228	771	412	14.8	3.4	7.1	3.4	2.2	5.5	9.4	79.1	60.6	82.1
Springfield city	38 264	27 581	7 805	27.6	4.4	10.4	8.6	4.1	12.9	18.7	65.9	49.6	73.2
Tolland town	54	20	29	13.3	5.7	6.2	3.5	1.7	5.6	4.1	76.4	30.0	80.0
Wales town	254	194	40	15.6	2.7	8.6	5.0	3.6	7.8	9.7	78.4	54.9	83.0
Westfield city	5 907	3 642	1 956	16.0	3.2	7.1	4.7	2.6	6.8	8.3	77.6	52.2	81.9
West Springfield town	5 204	3 243	1 724	20.1	4.0	8.3	5.5	2.6	9.0	12.1	77.0	59.2	81.0
West Springfield CDP	5 204	3 243	1 724	20.1	4.0	8.3	5.5	2.6	9.0	12.1	77.0	59.2	81.0
Wilbraham town	1 969	1 241	640	15.8	3.0	6.2	2.9	1.7	5.9	11.1	80.3	59.7	84.1
Wilbraham CDP	526	342	161	17.3	3.9	6.0	2.4	1.1	7.7	10.9	79.5	63.2	82.7
Hampshire County	22 664	14 632	6 520	15.7	3.1	6.2	4.9	1.9	5.5	7.8	80.5	64.7	83.1
Amherst town	3 659	2 745	677	10.8	2.1	3.6	4.8	1.1	3.3	3.8	74.3	63.6	75.6
Amherst Center CDP	1 831	1 408	377	10.9	2.3	3.5	4.9	1.0	3.5	3.9	72.3	67.9	72.9
North Amherst CDP	549	480	21	9.5	1.1	2.0	4.0	0.3	2.3	4.7	68.1	62.2	68.7
South Amherst CDP	588	461	61	12.1	1.6	4.0	6.5	1.0	2.3	3.6	74.4	58.7	76.6
Belchertown town	1 968	1 442	351	16.3	2.7	5.6	4.2	1.5	3.9	11.9	82.6	70.0	85.0
Belchertown CDP	481	272	147	20.1	3.3	9.4	5.6	2.6	3.6	8.7	76.3	56.4	80.2
Bondsville CDP (part)	57	57	-	31.8	-	-	-	-	5.1	47.9	85.8	84.2	87.5
Chesterfield town	175	110	53	15.5	2.7	8.5	4.5	2.7	6.4	8.9	81.0	51.8	86.1
Cummington town	123	73	40	14.4	3.6	8.2	5.5	3.9	5.8	6.2	77.7	53.6	80.9
Easthampton city	3 354	2 053	1 031	22.1	3.4	9.6	5.7	3.3	7.3	12.5	83.7	69.7	87.0
Goshen town	141	88	40	16.4	4.4	9.2	3.9	2.2	7.0	6.6	83.2	75.0	84.5
Granby town	944	570	328	16.3	3.9	7.6	3.4	1.4	5.2	7.1	80.1	70.9	81.6
Granby CDP	154	86	54	11.9	4.6	5.0	2.6	-	3.5	3.7	78.6	55.7	81.2
Hadley town	771	441	303	17.4	4.6	6.6	3.8	2.3	7.7	5.4	81.8	72.3	83.3
Hatfield town	495	314	176	16.0	5.4	6.2	1.4	1.3	3.4	9.1	88.6	89.2	88.4
Hatfield CDP	140	55	85	10.7	6.0	3.6	0.3	0.4	3.8	2.4	86.5	74.5	87.5
Huntington town	385	257	103	18.6	2.9	7.1	3.3	2.7	7.8	12.5	84.2	72.2	86.9
Middlefield town	84	57	16	15.2	4.7	6.3	4.0	3.3	6.8	8.8	76.9	43.4	82.6

Table 5. **Disability Status: 2000**—Con.

[Data based on a sample (except Tables 65-68). For information on confidentiality protection, coverage, sampling error, and nonsampling error, see Appendix G.
For location of definitions, see "How to Use This Census Report"]

State County County Subdivision Place	Civilian noninstitutionalized population with a disability			Percent of civilian noninstitutionalized population with specified disability							Percent employed of civilian noninstitutionalized population 21 to 64 years		
				5 years and over					16 years and over, going outside the home	16 to 64 years, employment disability		Disability status	
	5 years and over	16 to 64 years	65 years and over	Any disability	Sensory	Physical	Mental	Self-care			Total	With a disability	No disability
Hampshire County—Con.													
Northampton city	4 416	2 987	1 227	16.5	3.4	6.7	5.8	2.0	5.5	8.2	80.7	58.5	84.7
Pelham town	180	110	60	13.4	2.0	5.3	4.7	2.4	5.5	9.5	83.1	67.0	85.2
Plainfield town	95	49	36	17.2	2.5	10.3	8.5	2.7	5.9	6.1	73.0	18.4	79.8
Southampton town	745	403	246	14.6	2.7	5.4	3.8	2.0	5.6	7.3	85.7	63.5	88.8
South Hadley town	2 608	1 436	957	16.0	3.7	5.9	5.4	2.2	7.4	7.7	81.9	63.2	84.7
Ware town	1 789	1 052	648	19.6	3.8	8.7	4.8	2.8	9.0	11.2	78.9	56.7	83.7
Ware CDP	1 283	704	509	21.9	4.5	10.9	5.7	2.8	10.1	12.7	79.0	53.0	85.2
Westhampton town	205	146	48	14.7	1.7	5.5	3.3	1.1	3.2	10.7	85.9	77.8	87.3
Williamsburg town	366	214	120	15.8	2.3	6.5	6.5	1.6	4.7	7.4	85.3	62.8	88.6
Worthington town	161	85	60	13.9	2.6	7.2	5.5	1.3	2.9	6.0	78.5	63.0	80.5
Middlesex County	217 049	143 379	62 606	16.0	2.8	5.8	3.9	2.0	6.8	10.0	79.4	64.3	82.0
Acton town	1 610	1 015	338	8.6	1.1	2.5	3.1	0.9	2.9	5.1	83.4	69.4	84.6
Arlington town	5 807	3 327	2 192	14.6	2.9	5.4	4.0	1.9	5.7	8.3	83.1	68.2	85.2
Arlington CDP	5 807	3 327	2 192	14.6	2.9	5.4	4.0	1.9	5.7	8.3	83.1	68.2	85.2
Ashby town	335	202	119	12.6	3.4	6.6	3.3	2.6	6.2	7.4	81.1	45.5	85.4
Ashland town	1 756	1 215	390	13.0	2.0	4.7	3.2	1.1	4.7	8.7	83.1	77.2	83.9
Ayer town	1 346	977	293	20.5	4.0	9.8	4.7	2.6	7.9	14.1	82.3	67.1	86.1
Ayer CDP	591	419	136	22.8	5.1	10.4	5.1	3.1	9.8	16.5	85.2	58.3	92.4
Fort Devens CDP (part)	23	23	-	8.9	-	5.1	3.9	-	-	-	-	(X)	-
Bedford town	1 396	755	551	12.5	3.6	5.2	3.8	1.5	4.4	6.3	82.9	75.1	83.8
Belmont town	3 056	1 653	1 226	13.6	2.3	5.3	3.6	2.3	5.9	8.0	82.5	73.3	83.6
Belmont CDP	3 056	1 653	1 226	13.6	2.3	5.3	3.6	2.3	5.9	8.0	82.5	73.3	83.6
Billerica town	5 254	3 562	1 340	14.9	2.8	5.5	3.7	2.0	5.4	9.6	81.0	67.6	83.1
Pinehurst CDP	714	497	175	11.1	0.7	4.2	2.7	1.2	3.8	7.0	79.0	63.2	80.9
Boxborough town	360	286	53	8.1	2.1	2.6	2.3	0.6	1.4	5.1	84.1	77.5	84.8
Burlington town	2 628	1 497	973	12.4	2.1	5.5	3.1	1.9	4.7	6.4	81.5	73.5	82.4
Burlington CDP	2 628	1 497	973	12.4	2.1	5.5	3.1	1.9	4.7	6.4	81.5	73.5	82.4
Cambridge city	13 760	9 466	3 702	14.2	2.4	5.3	4.2	1.8	5.8	7.2	72.4	54.6	75.0
Carlisle town	310	200	79	7.1	1.6	2.3	2.3	0.8	2.4	3.8	77.3	74.6	77.5
Chelmsford town	4 315	2 569	1 430	13.9	2.8	5.3	3.7	1.8	5.0	7.4	83.0	67.3	85.1
Concord town	1 599	937	501	10.9	2.4	3.5	3.5	1.1	3.4	6.9	78.0	69.9	78.9
West Concord CDP	470	266	168	10.9	1.7	3.6	3.3	0.6	3.5	5.5	83.9	91.2	83.2
Dracut town	4 131	2 545	1 355	15.6	3.4	6.8	3.7	2.3	7.8	8.1	81.5	57.7	85.3
Dunstable town	236	134	61	9.1	1.4	3.8	3.7	1.3	2.5	3.2	82.4	77.3	82.8
Everett city	8 611	6 083	2 250	24.2	3.6	9.5	5.2	2.8	13.9	16.4	72.0	57.3	76.7
Framingham town	12 450	9 140	2 682	20.5	3.0	5.8	4.1	1.8	8.2	15.3	79.3	66.4	82.7
Framingham CDP	12 450	9 140	2 682	20.5	3.0	5.8	4.1	1.8	8.2	15.3	79.3	66.4	82.7
Groton town	1 118	827	249	12.8	2.2	4.5	3.0	1.8	3.4	11.2	81.4	70.3	83.1
Groton CDP	319	224	82	31.6	8.2	14.6	13.5	11.5	13.8	30.2	77.7	58.3	86.1
Holliston town	1 370	845	405	10.8	1.4	4.4	2.6	1.5	4.9	6.4	81.4	65.2	83.1
Hopkinton town	1 056	670	252	8.9	2.0	3.4	2.3	1.0	3.4	4.3	80.0	68.8	81.0
Hopkinton CDP	306	163	111	12.9	2.9	6.6	3.9	1.3	4.6	5.2	81.0	70.0	82.4
Hudson town	2 776	1 762	875	16.5	3.2	5.8	3.7	1.7	6.2	10.4	81.8	70.8	83.7
Hudson CDP	2 320	1 458	767	17.3	3.3	6.3	4.0	2.0	7.0	10.8	81.6	70.1	83.7
Lexington town	3 396	1 758	1 397	12.1	2.8	4.8	3.3	2.0	5.0	7.0	80.7	69.2	81.9
Lexington CDP	3 396	1 758	1 397	12.1	2.8	4.8	3.3	2.0	5.0	7.0	80.7	69.2	81.9
Lincoln town	641	351	190	9.8	1.8	3.5	3.0	2.1	3.0	6.1	75.9	73.4	76.1
Littleton town	789	461	281	10.6	2.6	4.6	2.8	1.5	4.2	5.4	82.7	66.2	84.4
Littleton Common CDP	424	228	167	15.8	3.9	6.4	3.4	1.5	4.8	8.5	84.4	68.8	86.7
Lowell city	22 378	16 455	4 579	23.2	3.8	8.4	6.8	3.0	12.1	15.6	70.9	51.0	77.6
Malden city	11 495	7 952	3 189	21.8	3.4	7.9	4.5	2.3	9.5	15.2	77.3	63.3	81.1
Marlborough city	5 722	4 074	1 432	17.1	2.7	6.1	3.8	1.6	6.4	11.2	81.5	69.1	84.0
Maynard town	1 852	1 305	416	19.1	2.8	5.4	4.0	1.6	5.6	15.5	82.4	77.7	83.5
Maynard CDP (part)	1 852	1 305	416	19.1	2.8	5.4	4.0	1.6	5.6	15.5	82.4	77.7	83.5
Medford city	10 470	6 542	3 533	19.9	3.5	8.0	4.5	2.6	8.5	11.8	78.5	64.7	81.6
Melrose city	3 810	2 202	1 441	15.2	3.2	6.5	3.4	2.3	5.4	9.0	84.8	73.3	86.5
Natick town	3 983	2 244	1 466	13.6	3.0	5.3	3.2	2.0	5.4	6.5	84.1	65.4	86.4
Cochituate CDP (part)	22	14	8	20.8	20.8	-	-	-	7.5	-	71.1	-	85.5
Newton city	9 944	5 611	3 866	12.6	2.5	4.4	3.2	1.8	5.9	6.8	81.8	70.8	83.1
North Reading town	1 399	806	458	11.0	2.4	5.2	3.0	1.8	4.0	5.8	82.9	66.1	84.7
Pepperell town	1 435	1 026	333	13.9	2.4	5.1	4.3	1.4	5.6	9.2	81.5	71.7	83.2
East Pepperell CDP	222	178	31	11.9	1.9	5.4	5.2	0.9	3.6	8.2	85.0	52.4	90.4
Pepperell CDP	542	336	169	23.2	3.5	8.2	7.7	2.6	11.2	17.0	76.6	80.6	75.4
Reading town	2 919	1 872	909	13.4	2.6	4.6	3.3	1.7	4.3	8.7	83.7	78.1	84.5
Reading CDP	2 919	1 872	909	13.4	2.6	4.6	3.3	1.7	4.3	8.7	83.7	78.1	84.5
Sherborn town	267	170	74	6.9	1.4	1.7	2.5	0.4	3.0	2.7	73.1	83.2	72.5
Shirley town	869	654	187	17.8	3.1	5.3	3.9	1.6	7.5	13.1	82.0	73.7	83.9
Fort Devens CDP (part)	-	-	-	(X)	(X)	(X)	(X)	(X)	(X)	(X)	(X)	(X)	(X)
Shirley CDP	390	298	92	28.6	4.3	9.4	3.2	1.5	9.1	20.4	77.2	74.6	78.3
Somerville city	14 317	10 408	3 589	19.4	2.6	6.5	3.8	2.3	9.2	12.9	78.3	65.0	81.3
Stoneham town	3 459	2 059	1 172	16.7	3.3	6.7	3.3	1.9	6.9	10.2	81.5	68.7	83.8
Stoneham CDP	3 459	2 059	1 172	16.7	3.3	6.7	3.3	1.9	6.9	10.2	81.5	68.7	83.8
Stow town	422	267	120	7.9	2.0	2.9	2.4	1.0	2.4	3.3	82.3	62.3	83.9
Sudbury town	1 503	1 031	315	9.9	1.6	2.6	2.9	0.9	2.2	7.8	77.5	77.2	77.6
Maynard CDP (part)	-	-	-	(X)	(X)	(X)	(X)	(X)	(X)	(X)	(X)	(X)	(X)
Tewksbury town	4 655	3 168	1 232	17.6	3.4	6.9	3.9	1.8	6.5	11.7	81.5	67.3	84.5
Townsend town	809	440	235	9.5	2.3	3.7	3.5	1.1	2.8	4.4	82.2	67.3	83.3
Townsend CDP	122	74	43	13.8	4.6	7.3	5.6	3.2	5.7	7.0	82.3	70.3	84.0
Tyngsborough town	1 552	1 031	375	15.4	2.5	5.9	3.5	1.6	6.2	8.9	82.4	68.6	84.7
Wakefield town	3 248	1 787	1 355	14.1	2.4	6.3	3.6	1.8	5.6	7.0	81.4	62.5	83.9
Wakefield CDP	3 248	1 787	1 355	14.1	2.4	6.3	3.6	1.8	5.6	7.0	81.4	62.5	83.9
Waltham city	9 956	7 171	2 509	17.9	2.8	5.5	4.2	2.0	7.8	12.0	79.4	63.3	82.8
Watertown city	5 916	3 684	2 013	19.1	3.1	6.5	3.7	2.1	8.6	11.0	83.0	65.8	86.4
Wayland town	1 289	749	439	10.7	2.2	3.5	2.7	1.1	4.0	6.7	81.1	76.5	81.6
Cochituate CDP (part)	660	373	236	10.6	1.9	4.0	2.7	1.4	3.8	6.3	83.5	71.4	84.7
Westford town	1 765	1 208	439	9.4	1.4	3.1	2.5	0.8	3.8	6.2	83.1	64.9	84.8
Weston town	1 061	585	384	10.1	2.1	3.2	2.3	1.5	3.2	6.8	73.3	79.7	72.7
Wilmington town	2 358	1 626	629	12.1	2.3	4.7	3.3	1.6	4.6	7.0	82.7	58.5	86.0
Wilmington CDP	2 358	1 626	629	12.1	2.3	4.7	3.3	1.6	4.6	7.0	82.7	58.5	86.0
Winchester town	2 143	1 091	902	11.3	2.5	4.4	2.9	1.8	4.9	5.7	80.0	70.4	81.0
Winchester CDP	2 143	1 091	902	11.3	2.5	4.4	2.9	1.8	4.9	5.7	80.0	70.4	81.0
Woburn city	5 947	3 924	1 831	17.0	2.7	6.4	3.3	2.4	6.7	11.5	80.9	68.9	83.1

Table 5. **Disability Status: 2000**—Con.

[Data based on a sample (except Tables 65-68). For information on confidentiality protection, coverage, sampling error, and nonsampling error, see Appendix G. For location of definitions, see "How to Use This Census Report"]

State County County Subdivision Place	Civilian noninstitutionalized population with a disability			Percent of civilian noninstitutionalized population with specified disability							Percent employed of civilian noninstitutionalized population 21 to 64 years		
				5 years and over					16 years and over, going outside the home	16 to 64 years, employment disability		Disability status	
	5 years and over	16 to 64 years	65 years and over	Any disability	Sensory	Physical	Mental	Self-care			Total	With a disability	No disability
Nantucket County	1 783	1 473	236	20.2	2.4	3.9	2.2	0.9	4.8	19.1	78.9	84.6	77.3
Nantucket town	1 783	1 473	236	20.2	2.4	3.9	2.2	0.9	4.8	19.1	78.9	84.6	77.3
Nantucket CDP	792	666	105	21.8	2.8	3.3	1.8	1.2	6.3	20.6	75.4	90.3	70.7
Norfolk County	89 792	55 393	29 952	15.0	2.7	6.0	3.6	1.9	6.1	9.1	80.4	66.2	82.6
Avon town	732	391	282	17.5	2.7	7.5	4.2	1.8	5.7	10.6	80.0	65.1	82.5
Bellingham town	2 303	1 620	536	16.2	2.7	6.1	3.2	1.8	6.7	12.0	83.3	65.4	86.8
Bellingham CDP	796	626	125	18.9	3.6	6.9	4.1	2.3	6.4	13.9	83.1	66.6	87.2
Braintree town	5 107	3 012	1 911	16.5	2.8	6.5	3.5	2.1	6.4	10.8	80.5	65.0	83.2
Braintree CDP	5 095	3 007	1 904	16.5	2.8	6.5	3.5	2.1	6.4	10.8	80.5	64.9	83.2
Brookline town	7 238	4 624	2 422	13.4	2.3	5.2	3.8	1.5	4.9	7.4	78.2	69.7	79.3
Brookline CDP	7 238	4 624	2 422	13.4	2.3	5.2	3.8	1.5	4.9	7.4	78.2	69.7	79.3
Canton town	2 471	1 368	981	13.0	3.1	5.5	3.7	2.0	4.9	6.9	80.8	64.2	82.8
Cohasset town	912	538	338	13.7	2.6	5.3	2.5	1.7	4.7	9.2	78.5	71.8	79.4
Dedham town	2 909	1 614	1 178	13.8	2.9	6.6	3.1	1.8	6.2	7.3	81.1	64.4	83.4
Dedham CDP	2 909	1 614	1 178	13.8	2.9	6.6	3.1	1.8	6.2	7.3	81.1	64.4	83.4
Dover town	423	293	110	8.2	1.5	1.6	1.0	0.5	2.4	7.5	81.0	87.1	80.4
Dover CDP	156	94	62	7.9	1.0	2.2	0.8	0.5	2.1	7.3	83.2	100.0	81.7
Foxborough town	1 998	1 222	669	13.3	2.9	5.3	3.4	1.7	5.7	6.8	81.9	70.5	83.4
Foxborough CDP	934	503	410	18.0	5.0	8.3	2.8	1.5	8.2	7.2	83.5	69.0	85.9
Franklin city	3 285	2 141	985	12.3	2.1	4.7	3.2	1.2	4.0	8.3	81.9	72.2	83.1
Holbrook town	1 923	1 237	629	19.1	4.4	7.8	3.6	2.5	7.4	14.1	80.2	68.5	82.9
Holbrook CDP	1 923	1 237	629	19.1	4.4	7.8	3.6	2.5	7.4	14.1	80.2	68.5	82.9
Medfield town	995	518	318	9.0	2.2	2.6	2.4	0.9	3.1	4.8	79.1	70.5	79.8
Medfield CDP	719	371	242	11.7	3.4	2.9	3.2	0.9	3.5	6.2	80.4	69.9	81.5
Medway town	1 272	862	305	11.3	1.9	4.1	2.4	0.9	3.3	8.1	86.0	77.4	87.1
Millis town	975	626	234	13.5	1.4	4.9	3.1	1.3	5.1	8.0	81.9	58.9	85.0
Millis-Clicquot CDP	590	342	188	14.1	1.5	4.7	3.3	1.6	5.3	8.5	85.3	54.4	89.2
Milton town	3 220	1 684	1 417	13.3	2.5	5.6	3.2	2.2	6.5	7.0	84.2	65.9	86.4
Milton CDP	3 220	1 684	1 417	13.3	2.5	5.6	3.2	2.2	6.5	7.0	84.2	65.9	86.4
Needham town	3 044	1 530	1 369	11.6	2.8	4.9	3.6	2.0	4.2	6.2	80.5	66.2	81.9
Needham CDP	3 044	1 530	1 369	11.6	2.8	4.9	3.6	2.0	4.2	6.2	80.5	66.2	81.9
Norfolk town	874	673	155	11.0	1.8	4.6	3.1	1.1	3.0	7.3	82.7	67.2	84.8
Norwood town	5 013	3 241	1 494	19.0	3.2	7.1	4.6	2.5	8.7	12.0	80.8	68.5	83.6
Norwood CDP	5 013	3 241	1 494	19.0	3.2	7.1	4.6	2.5	8.7	12.0	80.8	68.5	83.6
Plainville town	1 107	727	291	15.5	2.5	6.3	3.8	1.6	5.4	9.8	83.6	75.1	85.2
Quincy city	15 395	9 918	4 974	18.6	2.9	7.3	4.3	2.4	8.2	11.4	78.9	62.7	82.2
Randolph town	5 216	3 337	1 551	18.0	2.8	7.4	4.2	2.3	9.0	11.4	78.7	62.3	82.0
Randolph CDP	5 216	3 337	1 551	18.0	2.8	7.4	4.2	2.3	9.0	11.4	78.7	62.3	82.0
Sharon town	2 035	1 206	683	12.6	2.7	4.9	2.9	1.2	4.0	8.2	82.6	71.0	84.1
Sharon CDP	652	360	227	11.6	2.7	4.1	2.5	1.3	4.6	7.9	81.3	63.1	83.5
Stoughton town	4 671	3 170	1 297	18.6	2.8	7.2	3.8	2.3	8.4	12.1	80.4	64.0	84.0
Walpole town	2 766	1 573	949	13.6	2.4	4.2	3.1	1.7	5.2	8.6	84.6	79.0	85.4
Walpole CDP	793	435	327	14.2	2.2	6.5	2.9	2.2	4.6	8.7	83.6	81.8	83.8
Wellesley town	1 945	1 089	729	8.0	1.8	3.1	2.6	0.9	3.0	3.6	75.5	61.7	76.4
Wellesley CDP	1 945	1 089	729	8.0	1.8	3.1	2.6	0.9	3.0	3.6	75.5	61.7	76.4
Westwood town	1 879	792	939	14.6	3.4	6.2	3.2	2.4	6.1	7.0	80.8	75.2	81.4
Weymouth town	8 981	5 620	2 966	18.0	3.2	8.2	4.4	2.6	6.1	10.7	79.5	61.0	83.2
Weymouth CDP	8 981	5 620	2 966	18.0	3.2	8.2	4.4	2.6	6.1	10.7	79.5	61.0	83.2
Wrentham town	1 103	767	240	12.1	2.2	4.0	3.1	1.2	4.1	6.7	81.3	64.0	83.6
Plymouth County	78 951	54 558	19 472	18.3	3.0	6.9	4.3	2.1	7.2	12.7	78.7	63.7	82.1
Abington town	2 333	1 760	543	17.4	3.1	5.0	2.1	1.4	6.1	13.8	83.8	74.6	85.9
Abington CDP	2 333	1 760	543	17.4	3.1	5.0	2.1	1.4	6.1	13.8	83.8	74.6	85.9
Bridgewater town	2 610	1 779	694	12.3	2.6	5.3	3.8	1.7	4.2	7.0	82.2	56.9	85.7
Bridgewater CDP	899	623	261	14.5	3.1	6.0	4.7	2.4	5.1	7.0	81.1	47.6	86.3
Brockton city	22 987	17 386	4 384	26.7	3.7	9.6	5.7	2.9	13.4	20.6	71.8	57.3	78.0
Carver town	2 287	1 348	726	21.9	3.3	8.7	6.1	2.9	8.6	14.0	82.6	67.1	86.6
Duxbury town	1 470	977	372	11.2	1.8	3.6	3.2	0.9	4.0	8.0	78.7	72.0	79.5
Duxbury CDP	145	124	15	11.9	0.5	1.9	3.3	0.5	6.0	12.3	81.2	81.7	81.2
Green Harbor-Cedar Crest CDP (part)	39	32	7	16.7	-	7.7	-	-	-	19.8	95.2	100.0	93.9
South Duxbury CDP	326	208	60	11.4	1.1	3.3	3.3	0.6	2.3	9.0	77.0	87.9	75.7
East Bridgewater town	2 203	1 652	458	18.5	2.9	7.0	4.7	2.0	8.0	14.0	80.8	65.0	84.8
Halifax town	1 450	935	435	20.7	3.3	8.2	4.4	2.7	5.8	14.2	80.2	67.9	83.0
Hanover town	1 197	687	373	9.8	1.8	4.5	2.6	1.4	3.8	5.6	82.8	72.3	83.8
Hanson town	1 162	743	319	13.2	2.6	4.7	3.5	1.4	6.1	8.1	81.2	64.5	83.4
Hanson CDP	275	209	43	14.4	2.7	4.3	3.1	1.3	6.6	10.6	78.5	64.6	81.1
Hingham town	2 040	1 129	761	11.2	1.7	4.5	3.0	1.4	4.4	6.8	79.2	72.4	79.9
Hingham CDP	459	195	232	9.2	1.8	4.6	1.9	0.9	4.0	4.0	77.0	59.8	78.1
Hull town	2 242	1 620	508	21.6	3.1	8.5	5.6	3.1	6.4	15.9	77.4	61.3	81.9
Hull CDP	2 242	1 620	508	21.6	3.1	8.5	5.6	3.1	6.4	15.9	77.4	61.3	81.9
Kingston town	1 984	1 240	645	18.7	3.8	6.6	4.9	2.8	8.1	12.2	79.4	69.5	81.5
Kingston CDP	990	649	299	19.5	3.2	6.5	5.6	3.1	9.1	12.2	77.6	65.2	80.4
Lakeville town	1 299	805	418	14.7	3.3	6.2	3.3	2.0	5.0	7.8	83.0	68.4	85.3
North Lakeville CDP	502	295	193	24.9	5.7	13.2	2.5	4.5	8.1	10.6	79.7	74.6	81.3
Marion town	674	391	193	14.2	3.0	5.5	4.5	1.8	4.6	9.6	80.1	61.4	83.0
Marion Center CDP	127	59	68	11.8	5.1	5.0	0.6	1.5	3.9	6.6	86.1	88.1	85.9
Marshfield town	3 532	2 547	715	15.8	2.3	5.5	3.5	1.8	4.2	12.2	80.1	69.1	82.3
Green Harbor-Cedar Crest CDP (part)	320	261	47	15.8	2.0	4.2	2.1	0.6	2.3	16.8	85.4	73.6	87.8
Marshfield CDP	747	501	206	18.6	3.4	8.8	3.6	2.5	6.8	12.5	79.5	58.8	83.8
Marshfield Hills CDP	232	139	54	10.7	1.4	2.9	3.3	0.7	3.0	5.8	77.5	76.2	77.6
Ocean Bluff-Brant Rock CDP	1 120	868	164	23.6	3.1	7.0	4.7	2.4	6.3	20.5	79.0	74.5	80.6
Mattapoisett town	879	553	291	14.8	3.1	6.8	3.6	2.3	4.5	9.9	79.8	60.6	83.3
Mattapoisett Center CDP	391	261	125	13.9	2.3	7.7	3.5	1.5	4.4	9.0	78.4	54.2	82.8
Middleborough town	3 259	2 256	746	18.0	4.0	7.5	4.8	2.3	6.3	11.5	80.9	65.5	84.4
Middleborough Center CDP	1 198	786	294	19.5	4.2	9.2	7.5	3.0	6.2	10.3	79.0	58.6	83.9
Norwell town	913	560	311	10.3	2.9	3.4	2.1	0.7	3.3	5.9	79.4	69.4	80.4
Pembroke town	2 475	1 707	619	15.9	2.1	5.5	3.5	1.7	5.5	10.6	80.0	68.4	82.1
North Pembroke CDP	358	273	85	13.5	0.6	4.2	1.2	2.4	4.8	11.6	82.4	78.7	83.1
Plymouth town	7 655	5 231	1 803	16.7	2.9	6.4	4.2	1.9	5.4	11.3	79.8	66.9	82.3
North Plymouth CDP	662	410	236	19.9	6.2	9.2	4.5	2.8	8.3	13.3	70.5	59.9	73.1
Plymouth CDP	1 438	982	358	21.5	3.5	8.4	6.2	3.1	7.1	14.9	79.5	69.1	82.2
Plympton town	274	183	68	11.1	2.1	3.6	2.0	0.9	6.8	6.9	82.1	63.6	84.2
Rochester town	549	344	157	12.8	2.9	4.5	3.8	1.2	3.8	7.7	82.1	62.6	84.6
Rockland town	2 846	1 926	798	17.6	3.3	7.2	3.5	2.1	6.6	11.8	81.8	64.2	85.6

Table 5. **Disability Status: 2000**—Con.

[Data based on a sample (except Tables 65-68). For information on confidentiality protection, coverage, sampling error, and nonsampling error, see Appendix G.
For location of definitions, see "How to Use This Census Report"]

State County County Subdivision Place	Civilian noninstitutionalized population with a disability			Percent of civilian noninstitutionalized population with specified disability							Percent employed of civilian noninstitutionalized population 21 to 64 years		
				5 years and over					16 years and over, going outside the home	16 to 64 years, employment disability		Disability status	
	5 years and over	16 to 64 years	65 years and over	Any disability	Sensory	Physical	Mental	Self-care			Total	With a disability	No disability
Plymouth County—Con.													
Scituate town	2 406	1 459	828	14.7	2.2	6.0	3.4	1.7	4.7	9.5	80.1	70.8	81.6
North Scituate CDP	583	368	187	12.2	2.5	4.7	3.0	1.3	3.1	8.4	79.4	66.8	81.2
Scituate CDP	693	343	307	14.6	2.2	7.7	4.5	1.9	5.5	7.1	80.2	51.9	83.6
Wareham town	4 905	3 228	1 355	26.0	4.7	11.4	6.2	3.1	9.2	17.0	75.0	62.1	79.7
Onset CDP	490	317	130	37.7	10.5	11.2	7.9	0.5	4.5	29.4	68.5	60.3	74.9
Wareham Center CDP	788	520	248	29.8	6.9	15.4	5.4	4.3	14.9	18.5	73.5	63.6	77.7
West Wareham CDP	428	218	193	25.0	5.5	13.8	6.7	4.0	12.0	13.5	75.5	51.8	82.9
Weweantic CDP	413	353	51	22.4	4.1	10.0	3.7	2.9	6.4	16.3	71.2	64.4	74.0
White Island Shores CDP	408	261	85	19.4	3.3	5.8	7.2	2.0	8.2	8.6	77.4	44.7	83.4
West Bridgewater town	945	532	363	15.5	2.6	6.6	4.2	1.6	5.5	9.4	78.3	57.5	81.6
Whitman town	2 375	1 580	589	18.4	2.3	6.4	4.7	1.5	7.0	11.5	83.1	72.9	85.1
Suffolk County	145 514	106 680	32 893	22.7	3.2	7.6	5.3	3.0	11.5	14.8	69.7	54.2	74.3
Boston city	120 253	88 960	26 268	21.9	3.0	7.2	5.2	2.9	11.1	14.2	70.1	54.2	74.6
Chelsea city	9 546	7 232	1 917	30.4	4.0	10.2	6.9	4.4	16.7	22.9	60.1	48.8	65.8
Revere city	12 178	8 150	3 565	27.4	4.5	10.4	6.2	3.8	14.3	17.8	68.3	55.8	73.0
Winthrop town	3 537	2 338	1 143	20.6	3.1	8.8	4.0	2.6	8.7	13.1	77.6	64.6	80.7
Winthrop CDP	3 537	2 338	1 143	20.6	3.1	8.8	4.0	2.6	8.7	13.1	77.6	64.6	80.7
Worcester County	129 290	86 094	35 461	18.8	3.4	7.4	4.8	2.3	7.5	12.1	77.6	59.6	81.7
Ashburnham town	749	522	200	14.5	2.4	5.9	2.2	1.2	6.7	8.2	81.2	52.5	86.0
South Ashburnham CDP	183	150	24	19.3	2.9	5.1	1.8	0.4	11.5	14.6	69.8	44.8	76.1
Athol town	2 225	1 389	727	21.2	4.6	11.6	6.0	3.5	8.1	11.7	74.9	46.4	82.2
Athol CDP	1 776	1 128	564	22.8	5.4	13.1	6.7	4.2	8.4	12.4	73.1	43.3	81.4
Auburn town	2 483	1 321	981	16.7	3.5	8.7	4.1	3.0	6.9	8.5	83.2	59.7	87.0
Barre town	750	427	259	15.7	4.0	8.3	4.3	2.2	5.6	7.4	77.2	54.0	81.2
Barre CDP	210	109	97	19.0	4.7	11.8	4.1	1.4	8.0	7.6	78.5	56.9	83.5
Berlin town	391	252	106	17.7	2.2	6.2	3.3	1.9	3.7	13.0	80.8	81.2	80.8
Blackstone town	1 502	1 053	333	18.3	2.1	5.8	4.8	2.6	5.9	13.6	83.5	70.3	86.5
Bolton town	442	290	116	11.6	1.9	2.7	2.3	1.2	2.9	8.6	82.5	82.6	82.5
Boylston town	613	389	152	16.3	1.5	5.2	3.9	1.7	3.9	11.9	79.9	70.2	81.5
Brookfield town	473	294	129	16.5	3.8	6.3	4.8	1.6	5.4	9.4	80.6	64.3	83.5
Charlton town	1 639	1 201	260	16.0	2.1	5.1	3.1	1.6	3.7	11.8	81.6	74.5	83.0
Clinton town	2 972	2 001	802	23.8	4.1	7.7	4.9	2.6	9.1	17.0	77.7	65.7	81.5
Clinton CDP	1 880	1 280	500	25.1	4.5	8.5	5.5	2.9	9.8	17.8	77.4	63.5	81.9
Douglas town	790	549	195	12.3	1.5	4.2	3.7	1.3	5.1	8.7	84.6	74.8	85.9
East Douglas CDP	317	175	112	14.5	1.4	5.9	5.3	2.1	9.0	8.8	79.7	71.8	80.8
Dudley town	2 191	1 644	504	23.2	4.3	5.8	3.1	1.9	8.7	18.2	81.6	73.6	84.5
East Brookfield town	288	172	106	14.6	3.0	6.4	3.1	1.9	6.1	8.5	83.9	76.2	85.1
East Brookfield CDP	205	126	74	15.4	3.3	7.6	3.8	2.5	6.9	9.7	84.1	72.1	86.2
Fitchburg city	8 520	5 620	2 386	23.5	5.1	10.5	7.4	2.6	8.6	13.4	72.6	49.8	79.8
Gardner city	4 256	2 743	1 295	23.3	4.1	9.0	5.9	2.2	8.8	16.2	79.6	61.9	84.9
Grafton town	2 212	1 472	618	16.2	3.4	4.9	3.5	2.1	5.0	10.8	82.1	72.8	83.8
Hardwick town	428	270	120	17.3	4.3	6.9	7.5	1.7	7.3	8.7	79.5	63.9	82.3
Harvard town	462	311	106	9.4	1.8	2.1	3.0	1.1	2.4	6.8	82.0	83.8	81.8
Fort Devens CDP (part)	-	-	-	(X)	(X)	(X)	(X)	(X)	(X)	(X)	(X)	(X)	(X)
Holden town	1 815	1 059	598	12.5	2.6	5.5	2.8	1.7	4.5	7.5	83.8	70.6	85.4
Hopedale town	749	408	332	14.0	3.1	5.4	4.3	2.5	6.5	7.4	82.9	78.1	83.5
Hopedale CDP	553	307	237	14.2	3.5	5.7	4.0	2.4	6.8	7.5	83.6	73.7	85.0
Hubbardston town	464	335	81	12.9	2.3	4.9	4.7	1.5	3.2	7.5	83.2	74.2	84.6
Lancaster town	949	697	225	16.9	2.2	5.4	2.6	1.3	4.5	13.4	80.8	80.3	80.9
South Lancaster CDP	475	345	110	28.9	2.9	9.1	4.6	1.9	4.5	26.4	84.4	85.2	84.1
Leicester town	1 470	969	449	15.2	3.1	5.9	4.1	1.5	5.8	10.3	84.3	70.4	86.7
Leominster city	7 186	4 862	1 878	18.9	3.5	6.7	4.7	2.2	7.6	12.4	77.4	62.4	81.0
Lunenburg town	1 334	802	418	15.1	2.8	6.4	3.2	1.4	5.1	8.0	81.5	63.5	84.1
Lunenburg CDP	255	106	112	16.5	4.2	5.5	4.9	-	3.3	6.8	84.0	61.3	86.6
Mendon town	605	320	211	12.5	2.6	5.9	4.2	2.1	4.3	5.5	81.9	58.3	84.3
Milford town	4 650	3 138	1 337	18.9	2.8	8.2	4.3	2.8	6.2	12.9	78.4	56.9	83.4
Milford CDP	4 373	2 931	1 267	19.6	2.9	8.7	4.6	2.9	6.5	13.2	77.4	55.7	82.7
Millbury town	2 074	1 335	657	17.7	3.7	7.4	3.4	2.0	5.1	11.5	83.1	65.2	86.8
Millville town	360	230	92	14.3	4.1	6.0	3.7	1.4	5.0	8.6	82.6	60.2	86.4
New Braintree town	117	81	24	13.4	1.9	5.7	3.0	1.6	5.1	8.9	82.1	52.1	86.6
Northborough town	1 348	818	372	10.5	1.9	2.9	2.8	0.7	3.0	6.2	83.7	79.5	84.1
Northborough CDP	681	414	181	11.8	1.8	3.9	3.6	0.9	3.2	6.8	85.0	81.1	85.4
Northbridge town	1 909	1 188	617	16.1	3.2	6.2	4.4	2.2	7.6	9.2	79.9	61.6	83.2
Whitinsville CDP	1 029	699	291	18.1	4.1	7.1	5.3	1.6	8.1	11.9	78.4	63.0	82.1
North Brookfield town	836	549	260	19.1	3.9	8.0	3.8	1.4	6.2	12.9	77.2	53.5	82.7
North Brookfield CDP	564	358	199	23.0	4.6	10.3	5.3	2.0	8.1	14.7	78.2	50.0	86.6
Oakham town	209	162	27	13.1	1.4	3.9	2.5	0.9	1.9	12.4	84.6	80.9	85.2
Oxford town	2 169	1 387	599	17.5	2.6	9.3	5.1	2.3	5.7	8.7	80.5	51.9	86.0
Oxford CDP	1 083	663	366	19.7	4.1	11.7	6.1	3.0	7.0	8.0	78.8	40.3	87.4
Paxton town	504	328	162	12.1	2.0	4.4	4.4	1.5	4.7	6.8	84.6	69.3	86.5
Petersham town	177	73	82	15.9	4.8	5.1	5.5	1.3	4.7	7.0	79.5	67.1	80.9
Phillipston town	237	176	50	15.5	4.2	6.6	3.1	2.5	5.1	10.3	79.8	62.7	83.3
Princeton town	336	189	109	10.7	2.3	4.1	2.3	1.4	2.6	6.4	82.2	80.3	82.3
Royalston town	201	126	53	17.7	4.1	7.1	5.6	1.6	7.1	9.4	77.1	43.9	82.9
Rutland town	901	589	185	15.5	2.2	3.1	4.0	0.7	4.6	11.9	84.8	77.8	86.0
Rutland CDP	365	215	62	17.6	1.3	1.9	5.7	1.0	4.2	12.0	86.1	91.6	85.1
Shrewsbury town	3 698	2 191	1 327	12.7	2.9	5.0	3.4	2.3	5.8	7.8	79.9	67.9	81.4
Southborough town	775	547	187	9.8	1.8	3.3	2.5	0.9	4.3	7.3	78.8	66.1	80.2
Cordaville CDP	276	214	49	11.6	2.4	4.7	2.5	0.3	4.4	8.4	78.9	70.7	80.2
Southbridge town	3 745	2 491	1 113	23.7	4.5	11.2	6.4	3.1	12.7	15.2	71.5	49.0	78.7
Southbridge CDP	3 010	2 081	816	25.6	4.8	11.9	6.5	3.3	14.4	16.6	69.9	49.2	77.5
Spencer town	1 757	1 040	603	16.2	3.6	7.7	4.6	2.6	6.0	8.0	79.6	62.8	82.4
Spencer CDP	997	554	398	18.0	4.4	9.6	4.7	2.8	6.8	8.0	78.2	67.0	80.2
Sterling town	831	455	332	12.2	2.7	6.0	2.7	1.2	4.0	5.4	83.4	69.0	85.0
Sturbridge town	1 128	761	303	15.3	4.3	5.5	3.1	1.7	6.3	9.9	83.2	63.1	86.7
Fiskdale CDP	453	340	100	21.9	8.0	7.1	5.3	1.7	8.0	16.2	79.6	56.0	87.0
Sturbridge CDP	284	180	85	14.8	2.9	6.6	3.4	2.5	8.8	8.9	84.7	73.2	86.3
Sutton town	1 041	685	247	13.6	2.8	4.7	4.1	1.0	2.6	8.4	83.8	75.3	85.0
Templeton town	1 186	729	356	19.5	3.4	7.6	5.2	2.1	6.4	10.2	78.0	55.8	82.9
Baldwinville CDP	297	131	141	18.0	5.2	6.1	3.2	1.9	7.7	6.4	76.5	61.4	78.8
Upton town	629	431	179	12.5	2.4	4.6	2.3	1.7	4.5	7.2	76.3	60.5	78.5
Upton-West Upton CDP	337	218	112	15.3	3.5	6.4	1.9	3.1	7.7	9.3	78.4	62.4	81.3

Table 5. **Disability Status: 2000**—Con.

[Data based on a sample (except Tables 65-68). For information on confidentiality protection, coverage, sampling error, and nonsampling error, see Appendix G.
For location of definitions, see "How to Use This Census Report"]

State **County** **County Subdivision** **Place**	Civilian noninstitutionalized population with a disability			Percent of civilian noninstitutionalized population with specified disability							Percent employed of civilian noninstitutionalized population 21 to 64 years		
				5 years and over					16 years and over, going outside the home	16 to 64 years, employment disability		Disability status	
	5 years and over	16 to 64 years	65 years and over	Any disability	Sensory	Physical	Mental	Self-care			Total	With a disability	No disability
Worcester County—Con.													
Uxbridge town	1 497	953	413	14.7	3.4	6.4	4.2	2.8	6.8	8.9	83.7	67.8	86.2
Warren town	809	510	248	18.0	3.2	9.2	4.0	3.2	8.1	10.0	72.6	52.1	77.0
Warren CDP	292	198	94	21.7	4.6	11.7	4.8	4.2	11.7	10.3	63.1	45.5	68.7
Webster town	3 983	2 660	968	26.4	3.6	10.0	6.8	3.3	9.8	18.8	75.3	56.4	81.8
Webster CDP	2 922	1 887	789	27.5	3.3	11.0	7.8	3.8	11.7	18.8	74.9	53.0	83.0
Westborough town	2 258	1 504	584	14.1	2.4	4.3	2.8	1.5	4.0	11.0	78.7	76.5	79.1
Westborough CDP	405	203	185	11.2	2.6	4.7	2.6	1.3	4.2	5.0	82.7	62.2	84.5
West Boylston town	844	430	367	14.5	3.8	5.6	2.7	1.1	4.3	7.8	82.1	71.8	83.5
West Brookfield town	631	397	210	19.4	5.4	8.7	3.2	2.5	9.6	11.3	80.8	70.5	83.0
West Brookfield CDP	267	150	106	24.1	7.5	9.3	4.1	4.3	13.4	11.3	77.6	69.5	79.6
Westminster town	754	463	234	11.6	1.9	5.4	2.5	1.5	4.1	5.9	80.8	63.5	82.9
Winchendon town	1 670	1 161	348	18.7	3.9	8.9	5.7	2.3	6.3	11.5	75.6	48.7	82.3
Winchendon CDP	738	469	209	19.4	4.6	11.9	6.4	3.5	8.7	9.1	74.8	36.1	84.4
Worcester city	38 068	26 945	9 229	24.0	3.9	9.3	6.5	3.0	11.1	15.9	70.6	53.4	76.5

Table 6. **Disability Status: 2000**

[Data based on a sample (except Tables 65-68). For information on confidentiality protection, coverage, sampling error, and nonsampling error, see Appendix G.
For location of definitions, see "How to Use This Census Report"]

State County Place and County Subdivision	Civilian noninstitutionalized population with a disability			Percent of civilian noninstitutionalized population with specified disability							Percent employed of civilian noninstitutionalized population 21 to 64 years		
				5 years and over					16 years and over, going outside the home	16 to 64 years, employment disability		Disability status	
	5 years and over	16 to 64 years	65 years and over	Any disability	Sensory	Physical	Mental	Self-care			Total	With a disability	No disability
The State	**1 084 746**	**721 277**	**305 241**	**18.5**	**3.2**	**7.1**	**4.7**	**2.4**	**7.9**	**11.8**	**76.9**	**60.0**	**80.6**
COUNTY													
Barnstable County	42 178	24 811	15 302	20.3	4.1	8.4	5.0	2.5	6.3	13.6	74.6	63.9	77.2
Berkshire County	23 797	14 287	8 138	19.0	4.1	8.7	5.3	2.8	6.8	10.8	77.4	56.4	81.9
Bristol County	99 689	64 660	30 009	20.2	3.6	8.4	5.1	2.9	8.6	13.0	76.1	56.5	80.9
Dukes County	2 528	1 924	505	18.1	3.0	5.4	3.7	1.4	2.9	14.9	80.1	77.5	80.7
Essex County	125 438	83 441	35 173	18.8	3.4	7.0	4.7	2.4	8.7	12.4	76.3	59.5	80.1
Franklin County	12 255	7 652	3 823	18.4	4.0	8.4	5.7	2.5	6.3	10.0	81.1	57.4	85.9
Hampden County	93 818	62 293	25 151	22.4	4.1	9.0	6.5	3.4	10.0	14.3	73.5	53.5	79.4
Hampshire County	22 664	14 632	6 520	15.7	3.1	6.2	4.9	1.9	5.5	7.8	80.5	64.7	83.1
Middlesex County	217 049	143 379	62 606	16.0	2.8	5.8	3.9	2.0	6.8	10.0	79.4	64.3	82.0
Nantucket County	1 783	1 473	236	20.2	2.4	3.9	2.2	0.9	4.8	19.1	78.9	84.6	77.3
Norfolk County	89 792	55 393	29 952	15.0	2.7	6.0	3.6	1.9	6.1	9.1	80.4	66.2	82.6
Plymouth County	78 951	54 558	19 472	18.3	3.0	6.9	4.3	2.1	7.2	12.7	78.7	63.7	82.1
Suffolk County	145 514	106 680	32 893	22.7	3.2	7.6	5.3	3.0	11.5	14.8	69.7	54.2	74.3
Worcester County	129 290	86 094	35 461	18.8	3.4	7.4	4.8	2.3	7.5	12.1	77.6	59.6	81.7
PLACE AND COUNTY SUBDIVISION													
Abington CDP, Plymouth County	2 333	1 760	543	17.4	3.1	5.0	2.1	1.4	6.1	13.8	83.8	74.6	85.9
Abington town, Plymouth County	2 333	1 760	543	17.4	3.1	5.0	2.1	1.4	6.1	13.8	83.8	74.6	85.9
Acton town, Middlesex County	1 610	1 015	338	8.6	1.1	2.5	3.1	0.9	2.9	5.1	83.4	69.4	84.6
Acushnet town, Bristol County	2 026	1 378	552	21.0	3.1	7.6	3.9	2.7	7.3	15.0	79.7	62.1	84.7
Acushnet Center CDP, Bristol County	669	464	176	22.1	2.8	7.6	4.5	2.8	9.4	15.3	81.8	57.2	89.8
Adams town, Berkshire County	1 772	978	685	21.2	3.9	9.4	5.2	2.7	7.3	12.3	77.9	59.2	82.4
Adams CDP, Berkshire County	1 229	650	500	22.1	4.2	10.1	5.3	2.6	8.0	12.0	75.3	54.9	80.4
Agawam city, Hampden County	4 371	2 579	1 566	16.9	3.7	7.7	4.4	2.6	6.2	9.4	81.8	64.2	84.8
Alford town, Berkshire County	74	41	29	19.2	3.9	9.6	3.6	0.5	3.4	12.8	76.5	73.2	77.2
Amesbury town, Essex County	2 762	1 770	771	18.4	3.7	7.8	5.8	2.3	7.6	11.2	81.6	61.6	85.5
Amesbury CDP, Essex County	2 264	1 464	607	20.2	4.2	8.7	6.7	2.4	8.4	12.4	81.4	59.7	86.2
Amherst town, Hampshire County	3 659	2 745	677	10.8	2.1	3.6	4.8	1.1	3.3	3.8	74.3	63.6	75.6
Amherst Center CDP, Hampshire County	1 831	1 408	377	10.9	2.3	3.5	4.9	1.0	3.5	3.9	72.3	67.9	72.9
Andover CDP, Essex County	1 219	562	616	16.1	4.3	8.6	4.8	3.4	8.0	8.0	81.1	73.2	82.1
Andover town, Essex County	3 082	1 616	1 178	10.7	2.4	4.6	3.2	1.6	4.3	5.8	78.8	73.7	79.3
Aquinnah town, Dukes County	29	16	13	8.4	0.3	5.2	1.7	-	2.8	5.3	74.5	28.6	77.7
Arlington town, Middlesex County	5 807	3 327	2 192	14.6	2.9	5.4	4.0	1.9	5.7	8.3	83.1	68.2	85.2
Arlington CDP, Middlesex County	5 807	3 327	2 192	14.6	2.9	5.4	4.0	1.9	5.7	8.3	83.1	68.2	85.2
Ashburnham town, Worcester County	749	522	200	14.5	2.4	5.9	2.2	1.2	6.7	8.2	81.2	52.5	86.0
Ashby town, Middlesex County	335	202	119	12.6	3.4	6.6	3.3	2.6	6.2	7.4	81.1	45.5	85.4
Ashfield town, Franklin County	264	149	87	15.6	4.0	8.1	6.5	3.6	5.8	6.0	85.4	71.4	87.2
Ashland town, Middlesex County	1 756	1 215	390	13.0	2.0	4.7	3.2	1.1	4.7	8.7	83.1	77.2	83.9
Athol town, Worcester County	2 225	1 389	727	21.2	4.6	11.6	6.0	3.5	8.1	11.7	74.9	46.4	82.2
Athol CDP, Worcester County	1 776	1 128	564	22.8	5.4	13.1	6.7	4.2	8.4	12.4	73.1	43.3	81.4
Attleboro city, Bristol County	7 130	4 817	1 983	18.5	3.6	7.1	3.9	2.3	6.9	12.5	80.7	62.4	84.8
Auburn town, Worcester County	2 483	1 321	981	16.7	3.5	8.7	4.1	3.0	6.9	8.5	83.2	59.7	87.0
Avon town, Norfolk County	732	391	282	17.5	2.7	7.5	4.2	1.8	5.7	10.6	80.0	65.1	82.5
Ayer town, Middlesex County	1 346	977	293	20.5	4.0	9.8	4.7	2.6	7.9	14.1	82.3	67.1	86.1
Ayer CDP, Middlesex County	591	419	136	22.8	5.1	10.4	5.1	3.1	9.8	16.5	85.2	58.3	92.4
Baldwinville CDP, Worcester County	297	131	141	18.0	5.2	6.1	3.2	1.9	7.7	6.4	76.5	61.4	78.8
Barnstable Town city, Barnstable County	8 821	5 048	3 133	19.7	4.1	8.0	6.2	2.8	6.9	12.1	76.5	56.4	80.9
Barre CDP, Worcester County	210	109	97	19.0	4.7	11.8	4.1	1.4	8.0	7.6	78.5	56.9	83.5
Barre town, Worcester County	750	427	259	15.7	4.0	8.3	4.3	2.2	5.6	7.4	77.2	54.0	81.2
Becket town, Berkshire County	320	216	84	19.3	4.8	9.8	5.2	2.5	6.9	11.1	75.0	47.0	81.5
Bedford town, Middlesex County	1 396	755	551	12.5	3.6	5.2	3.8	1.5	4.4	6.3	82.9	75.1	83.8
Belchertown CDP, Hampshire County	481	272	147	20.1	3.3	9.4	5.6	2.6	3.6	8.7	76.3	56.4	80.2
Belchertown town, Hampshire County	1 968	1 442	351	16.3	2.7	5.6	4.2	1.5	3.9	11.9	82.6	70.0	85.0
Bellingham town, Norfolk County	2 303	1 620	536	16.2	2.7	6.1	3.2	1.8	6.7	12.0	83.3	65.4	86.8
Bellingham CDP, Norfolk County	796	626	125	18.9	3.6	6.9	4.1	2.3	6.4	13.9	83.1	66.6	87.2
Belmont town, Middlesex County	3 056	1 653	1 226	13.6	2.3	5.3	3.6	2.3	5.9	8.0	82.5	73.3	83.6
Belmont CDP, Middlesex County	3 056	1 653	1 226	13.6	2.3	5.3	3.6	2.3	5.9	8.0	82.5	73.3	83.6
Berkley town, Bristol County	731	531	160	13.8	1.6	5.5	2.0	1.7	3.8	10.8	85.1	73.8	87.0
Berlin town, Worcester County	391	252	106	17.7	2.2	6.2	3.3	1.9	3.7	13.0	80.8	81.2	80.8
Bernardston town, Franklin County	450	265	154	21.7	5.1	10.1	5.3	2.3	7.2	11.7	81.5	70.9	84.3
Beverly city, Essex County	6 238	3 996	1 926	17.1	3.7	7.0	5.0	2.2	6.1	9.6	80.8	64.4	83.8
Billerica town, Middlesex County	5 254	3 562	1 340	14.9	2.8	5.5	3.7	2.0	5.4	9.6	81.0	67.6	83.1
Blackstone town, Worcester County	1 502	1 053	333	18.3	2.1	5.8	4.8	2.6	5.9	13.6	83.5	70.3	86.5
Blandford town, Hampden County	138	91	35	12.1	3.9	5.8	3.0	2.2	4.3	7.4	82.2	50.5	86.5
Bliss Corner CDP, Bristol County	1 286	643	624	25.3	4.2	12.7	4.7	4.9	11.8	13.2	76.2	61.7	80.6
Bolton town, Worcester County	442	290	116	11.6	1.9	2.7	2.3	1.2	2.9	8.6	82.5	82.6	82.5
Bondsville CDP	415	331	84	24.5	3.5	5.8	1.7	1.2	12.3	22.1	84.4	77.2	87.3
Hampden County (part)	358	274	84	23.6	4.0	6.5	1.9	1.4	13.2	19.1	84.2	75.5	87.3
Hampshire County (part)	57	57	-	31.8	-	-	-	-	5.1	47.9	85.8	84.2	87.5
Boston city, Suffolk County	120 253	88 960	26 268	21.9	3.0	7.2	5.2	2.9	11.1	14.2	70.1	54.2	74.6
Bourne CDP, Barnstable County	230	110	103	17.5	3.5	8.0	2.7	4.1	6.4	11.0	67.1	55.5	69.2
Bourne town, Barnstable County	2 751	1 685	898	16.3	2.5	7.3	4.4	2.4	4.9	10.0	73.7	60.7	76.0
Boxborough town, Middlesex County	360	286	53	8.1	2.1	2.6	2.3	0.6	1.4	5.1	84.1	77.5	84.8
Boxford CDP, Essex County	152	94	23	7.1	1.0	1.1	2.7	-	-	3.2	81.8	76.7	82.1
Boxford town, Essex County	596	343	178	8.1	1.6	2.5	2.4	0.9	1.8	4.7	80.8	77.0	81.1
Boylston town, Worcester County	613	389	152	16.3	1.5	5.2	3.9	1.7	3.9	11.9	79.9	70.2	81.5
Braintree town, Norfolk County	5 107	3 012	1 911	16.5	2.8	6.5	3.5	2.1	6.4	10.8	80.5	65.0	83.2
Braintree CDP, Norfolk County	5 095	3 007	1 904	16.5	2.8	6.5	3.5	2.1	6.4	10.8	80.5	64.9	83.2
Brewster CDP, Barnstable County	475	306	158	22.1	4.9	6.2	2.5	1.3	3.7	24.2	75.8	83.3	73.0
Brewster town, Barnstable County	2 053	1 415	552	22.0	3.8	6.3	3.4	1.8	3.6	21.8	81.1	87.1	79.0
Bridgewater CDP, Plymouth County	899	623	261	14.5	3.1	6.0	4.7	2.4	5.1	7.0	81.1	47.6	86.3
Bridgewater town, Plymouth County	2 610	1 779	694	12.3	2.6	5.3	3.8	1.7	4.2	7.0	82.2	56.9	85.7

Table 6. **Disability Status: 2000**—Con.

[Data based on a sample (except Tables 65-68). For information on confidentiality protection, coverage, sampling error, and nonsampling error, see Appendix G.
For location of definitions, see "How to Use This Census Report"]

State County Place and County Subdivision	Civilian noninstitutionalized population with a disability			Percent of civilian noninstitutionalized population with specified disability							Percent employed of civilian noninstitutionalized population 21 to 64 years		
				5 years and over					16 years and over, going outside the home	16 to 64 years, employment disability		Disability status	
	5 years and over	16 to 64 years	65 years and over	Any disability	Sensory	Physical	Mental	Self-care			Total	With a disability	No disability
PLACE AND COUNTY SUBDIVISION—Con.													
Brimfield town, Hampden County	556	348	171	17.7	2.7	6.8	4.8	1.9	9.6	10.1	78.6	62.3	81.8
Brockton city, Plymouth County	22 987	17 386	4 384	26.7	3.7	9.6	5.7	2.9	13.4	20.6	71.8	57.3	78.0
Brookfield town, Worcester County	473	294	129	16.5	3.8	6.3	4.8	1.6	5.4	9.4	80.6	64.3	83.5
Brookline town, Norfolk County	7 238	4 624	2 422	13.4	2.3	5.2	3.8	1.5	4.9	7.4	78.2	69.7	79.3
Brookline CDP, Norfolk County	7 238	4 624	2 422	13.4	2.3	5.2	3.8	1.5	4.9	7.4	78.2	69.7	79.3
Buckland town, Franklin County	339	192	139	17.8	5.3	8.3	5.0	2.7	5.6	7.8	85.9	49.7	91.8
Burlington town, Middlesex County	2 628	1 497	973	12.4	2.1	5.5	3.1	1.9	4.7	6.4	81.5	73.5	82.4
Burlington CDP, Middlesex County	2 628	1 497	973	12.4	2.1	5.5	3.1	1.9	4.7	6.4	81.5	73.5	82.4
Buzzards Bay CDP, Barnstable County	493	288	176	15.5	3.2	8.2	6.3	2.9	4.8	5.5	66.6	35.2	71.4
Cambridge city, Middlesex County	13 760	9 466	3 702	14.2	2.4	5.3	4.2	1.8	5.8	7.2	72.4	54.6	75.0
Canton town, Norfolk County	2 471	1 368	981	13.0	3.1	5.5	3.7	2.0	4.9	6.9	80.8	64.2	82.8
Carlisle town, Middlesex County	310	200	79	7.1	1.6	2.3	2.3	0.8	2.4	3.8	77.3	74.6	77.5
Carver town, Plymouth County	2 287	1 348	726	21.9	3.3	8.7	6.1	2.9	8.6	14.0	82.6	67.1	86.6
Charlemont town, Franklin County	231	147	67	17.5	3.3	8.0	5.7	2.6	6.9	10.2	78.7	53.2	83.7
Charlton town, Worcester County	1 639	1 201	260	16.0	2.1	5.1	3.1	1.6	3.7	11.8	81.6	74.5	83.0
Chatham CDP, Barnstable County	484	324	144	29.8	3.9	8.8	5.0	4.2	9.4	25.7	72.9	75.9	71.5
Chatham town, Barnstable County	1 503	929	550	24.1	5.2	7.3	3.2	2.6	7.0	19.5	73.0	77.2	71.5
Chelmsford town, Middlesex County	4 315	2 569	1 430	13.9	2.8	5.3	3.7	1.8	5.0	7.4	83.0	67.3	85.1
Chelsea city, Suffolk County	9 546	7 232	1 917	30.4	4.0	10.2	6.9	4.4	16.7	22.9	60.1	48.8	65.8
Cheshire town, Berkshire County	613	417	181	19.0	3.4	7.1	3.0	1.7	4.8	15.8	77.2	72.6	78.3
Chester town, Hampden County	181	129	39	14.7	3.3	6.5	3.6	1.4	3.4	9.7	79.6	57.8	83.6
Chesterfield town, Hampshire County	175	110	53	15.5	2.7	8.5	4.5	2.7	6.4	8.9	81.0	51.8	86.1
Chicopee city, Hampden County	12 381	7 538	4 068	24.1	4.6	10.8	6.7	3.6	10.8	14.7	75.5	56.4	81.2
Chilmark town, Dukes County	130	94	34	16.5	2.3	4.1	2.5	1.0	3.1	15.6	78.2	87.0	76.2
Clarksburg town, Berkshire County	303	196	95	18.8	5.2	9.3	3.9	3.1	9.7	10.3	80.5	61.8	84.8
Clinton town, Worcester County	2 972	2 001	802	23.8	4.1	7.7	4.9	2.6	9.1	17.0	77.7	65.7	81.5
Clinton CDP, Worcester County	1 880	1 280	500	25.1	4.5	8.5	5.5	2.9	9.8	17.8	77.4	63.5	81.9
Cochituate CDP, Middlesex County	682	387	244	10.8	2.2	4.0	2.6	1.4	3.9	6.2	83.2	68.6	84.7
Cohasset town, Norfolk County	912	538	338	13.7	2.6	5.3	2.5	1.7	4.7	9.2	78.5	71.8	79.4
Colrain town, Franklin County	309	192	92	18.4	3.5	8.8	5.1	2.7	6.3	10.8	81.3	53.9	86.5
Concord town, Middlesex County	1 599	937	501	10.9	2.4	3.5	3.5	1.1	3.4	6.9	78.0	69.9	78.9
Conway town, Franklin County	202	140	47	11.7	2.4	5.5	3.8	2.1	4.1	8.6	84.7	57.9	88.3
Cordaville CDP, Worcester County	276	214	49	11.6	2.4	4.7	2.5	0.3	4.4	8.4	78.9	70.7	80.2
Cummington town, Hampshire County	123	73	40	14.4	3.6	8.2	5.5	3.9	5.8	6.2	77.7	53.6	80.9
Dalton town, Berkshire County	905	475	396	14.3	3.5	7.1	4.0	2.1	4.2	8.1	83.1	61.8	85.8
Danvers town, Essex County	3 273	1 898	1 183	14.2	2.9	6.7	3.6	2.8	5.6	8.4	81.8	72.7	83.1
Danvers CDP, Essex County	3 273	1 898	1 183	14.2	2.9	6.7	3.6	2.8	5.6	8.4	81.8	72.7	83.1
Dartmouth town, Bristol County	4 388	2 599	1 672	15.5	2.8	6.9	3.8	2.6	7.1	8.4	76.1	60.2	78.8
Dedham town, Norfolk County	2 909	1 614	1 178	13.8	2.9	6.6	3.1	1.8	6.2	7.3	81.1	64.4	83.4
Dedham CDP, Norfolk County	2 909	1 614	1 178	13.8	2.9	6.6	3.1	1.8	6.2	7.3	81.1	64.4	83.4
Deerfield town, Franklin County	638	401	216	14.1	3.3	8.1	5.1	1.7	4.8	5.3	83.3	45.7	88.5
Dennis CDP, Barnstable County	438	212	222	15.7	3.6	6.2	3.8	1.6	7.3	7.4	75.0	59.4	77.6
Dennis town, Barnstable County	3 537	1 979	1 441	23.1	5.1	9.2	5.2	2.8	7.3	16.6	73.2	66.4	75.2
Dennis Port CDP, Barnstable County	880	604	240	25.7	4.9	9.0	5.0	2.8	5.3	21.5	70.9	65.2	73.0
Dighton town, Bristol County	938	382	481	16.2	4.1	8.6	5.0	3.0	7.0	5.8	84.0	57.2	87.1
Douglas town, Worcester County	790	549	195	12.3	1.5	4.2	3.7	1.3	5.1	8.7	84.6	74.8	85.9
Dover CDP, Norfolk County	156	94	62	7.9	1.0	2.2	0.8	0.5	2.1	7.3	83.2	100.0	81.7
Dover town, Norfolk County	423	293	110	8.2	1.5	1.6	1.0	0.5	2.4	7.5	81.0	87.1	80.4
Dracut town, Middlesex County	4 131	2 545	1 355	15.6	3.4	6.8	3.7	2.3	7.8	8.1	81.5	57.7	85.3
Dudley town, Worcester County	2 191	1 644	504	23.2	4.3	5.8	3.1	1.9	8.7	18.2	81.6	73.6	84.5
Dunstable town, Middlesex County	236	134	61	9.1	1.4	3.8	3.7	1.3	2.5	3.2	82.4	77.3	82.8
Duxbury CDP, Plymouth County	145	124	15	11.9	0.5	1.9	3.3	0.5	6.0	12.3	81.2	81.7	81.2
Duxbury town, Plymouth County	1 470	977	372	11.2	1.8	3.6	3.2	0.9	4.0	8.0	78.7	72.0	79.5
East Bridgewater town, Plymouth County	2 203	1 652	458	18.5	2.9	7.0	4.7	2.0	8.0	14.0	80.8	65.0	84.8
East Brookfield town, Worcester County	288	172	106	14.6	3.0	6.4	3.1	1.9	6.1	8.5	83.9	76.2	85.1
East Brookfield CDP, Worcester County	205	126	74	15.4	3.3	7.6	3.8	2.5	6.9	9.7	84.1	72.1	86.2
East Dennis CDP, Barnstable County	752	392	325	23.9	4.5	9.7	5.9	1.8	7.4	18.4	69.6	73.9	68.2
East Douglas CDP, Worcester County	317	175	112	14.5	1.4	5.9	5.3	2.1	9.0	8.8	79.7	71.8	80.8
East Falmouth CDP, Barnstable County	1 437	862	476	23.0	3.9	9.6	5.8	2.5	6.3	15.6	70.8	63.9	72.9
Eastham town, Barnstable County	1 277	857	371	24.3	4.6	9.4	5.5	3.4	6.5	18.2	69.3	63.6	71.6
Easthampton city, Hampshire County	3 354	2 053	1 031	22.1	3.4	9.6	5.7	3.3	7.3	12.5	83.7	69.7	87.0
East Harwich CDP, Barnstable County	1 012	674	287	22.0	3.4	7.6	4.1	1.7	3.8	19.6	72.3	73.5	71.8
East Longmeadow town, Hampden County	2 175	1 117	874	16.6	4.4	6.2	4.2	1.9	8.5	8.7	81.9	74.3	83.1
Easton town, Bristol County	2 433	1 688	551	11.7	1.9	4.4	3.5	1.8	4.2	8.1	82.7	66.6	84.8
East Pepperell CDP, Middlesex County	222	178	31	11.9	1.9	5.4	5.2	0.9	3.6	8.2	85.0	52.4	90.4
East Sandwich CDP, Barnstable County	481	298	171	13.8	2.0	5.7	1.9	1.6	4.6	9.3	72.1	63.8	73.2
Edgartown town, Dukes County	661	480	124	18.9	3.1	4.1	4.6	1.1	3.1	16.1	79.1	82.3	78.2
Egremont town, Berkshire County	131	58	59	10.1	2.7	4.9	3.5	1.2	4.2	3.8	79.0	51.8	81.0
Erving town, Franklin County	264	167	84	19.2	4.7	7.7	4.7	1.7	4.0	11.1	79.2	67.7	81.7
Essex CDP, Essex County	174	77	90	12.6	4.5	6.4	3.0	0.5	4.5	3.9	79.4	66.7	80.6
Essex town, Essex County	345	166	149	11.2	2.8	4.9	3.2	1.3	2.8	4.2	79.1	59.3	80.7
Everett city, Middlesex County	8 611	6 083	2 250	24.2	3.6	9.5	5.2	2.8	13.9	16.4	72.0	57.3	76.7
Fairhaven town, Bristol County	2 977	1 587	1 277	19.9	4.2	8.9	4.5	2.8	8.1	11.4	79.7	64.1	82.8
Fall River city, Bristol County	23 143	15 225	6 848	27.3	4.6	11.5	6.9	4.2	12.3	18.7	69.5	51.4	76.6
Falmouth CDP, Barnstable County	962	412	523	25.6	6.8	14.7	8.4	4.5	7.7	14.4	73.3	43.7	80.8
Falmouth town, Barnstable County	6 084	3 606	2 177	19.7	3.9	8.5	5.4	2.2	6.3	13.0	73.8	60.5	76.9
Fiskdale CDP, Worcester County	453	340	100	21.9	8.0	7.1	5.3	1.7	8.0	16.2	79.6	56.0	87.0
Fitchburg city, Worcester County	8 520	5 620	2 386	23.5	5.1	10.5	7.4	2.6	8.6	13.4	72.6	49.8	79.8
Florida town, Berkshire County	61	32	29	9.5	3.3	6.6	2.2	2.5	2.7	4.1	84.3	43.8	88.0
Forestdale CDP, Barnstable County	698	539	110	19.5	1.0	3.9	2.3	0.6	6.3	17.2	79.6	74.9	80.9
Fort Devens CDP	23	23	-	8.9	-	5.1	3.9	-	-	-	-	(X)	-
Middlesex County (part)	23	23	-	8.9	-	5.1	3.9	-	-	-	-	(X)	-
Worcester County (part)	-	-	-	(X)	(X)	(X)	(X)	(X)	(X)	(X)	(X)	(X)	(X)

Table 6. **Disability Status: 2000**—Con.

[Data based on a sample (except Tables 65-68). For information on confidentiality protection, coverage, sampling error, and nonsampling error, see Appendix G.
For location of definitions, see "How to Use This Census Report"]

State County Place and County Subdivision	Civilian noninstitutionalized population with a disability			Percent of civilian noninstitutionalized population with specified disability							Percent employed of civilian noninstitutionalized population 21 to 64 years		
				5 years and over					16 years and over, going outside the home	16 to 64 years, employment disability		Disability status	
	5 years and over	16 to 64 years	65 years and over	Any disability	Sensory	Physical	Mental	Self-care			Total	With a disability	No disability
PLACE AND COUNTY SUBDIVISION—Con.													
Foxborough town, Norfolk County	1 998	1 222	669	13.3	2.9	5.3	3.4	1.7	5.7	6.8	81.9	70.5	83.4
Foxborough CDP, Norfolk County	934	503	410	18.0	5.0	8.3	2.8	1.5	8.2	7.2	83.5	69.0	85.9
Framingham town, Middlesex County	12 450	9 140	2 682	20.5	3.0	5.8	4.1	1.8	8.2	15.3	79.3	66.4	82.7
Framingham CDP, Middlesex County	12 450	9 140	2 682	20.5	3.0	5.8	4.1	1.8	8.2	15.3	79.3	66.4	82.7
Franklin city, Norfolk County	3 285	2 141	985	12.3	2.1	4.7	3.2	1.2	4.0	8.3	81.9	72.2	83.1
Freetown town, Bristol County	1 319	960	327	16.5	2.4	7.3	3.8	3.3	7.7	11.2	83.2	64.3	87.1
Gardner city, Worcester County	4 256	2 743	1 295	23.3	4.1	9.0	5.9	2.2	8.8	16.2	79.6	61.9	84.9
Georgetown town, Essex County	1 021	748	205	15.1	2.4	4.8	4.4	1.8	6.8	12.6	79.8	63.5	83.0
Gill town, Franklin County	157	87	58	12.0	2.3	6.0	4.2	2.0	4.0	5.6	84.5	48.8	88.3
Gloucester city, Essex County	4 766	2 901	1 652	16.9	3.7	7.5	3.7	2.1	6.4	9.1	77.2	54.3	81.3
Goshen town, Hampshire County	141	88	40	16.4	4.4	9.2	3.9	2.2	7.0	6.6	83.2	75.0	84.5
Gosnold town, Dukes County	18	13	5	24.3	8.1	8.1	2.7	-	4.9	15.4	65.4	38.5	74.4
Grafton town, Worcester County	2 212	1 472	618	16.2	3.4	4.9	3.5	2.1	5.0	10.8	82.1	72.8	83.8
Granby CDP, Hampshire County	154	86	54	11.9	4.6	5.0	2.6	-	3.5	3.7	78.6	55.7	81.2
Granby town, Hampshire County	944	570	328	16.3	3.9	7.6	3.4	1.4	5.2	7.1	80.1	70.9	81.6
Granville town, Hampden County	169	95	57	11.9	2.8	5.2	3.2	2.0	5.2	7.0	83.8	59.1	86.5
Great Barrington CDP, Berkshire County	351	255	74	15.5	3.8	7.3	3.4	2.8	2.5	7.8	81.7	58.4	86.7
Great Barrington town, Berkshire County	1 021	596	403	15.2	3.4	6.5	4.2	1.7	4.9	7.5	81.1	63.1	84.1
Greenfield town, Franklin County	3 708	2 364	1 105	22.3	4.7	10.6	7.5	3.2	7.8	12.1	78.0	51.9	84.9
Greenfield CDP, Franklin County	2 966	1 921	835	23.6	4.8	10.9	8.5	3.8	8.5	12.7	77.4	51.5	84.7
Green Harbor-Cedar Crest CDP, Plymouth County	359	293	54	15.9	1.8	4.6	1.9	0.6	2.0	17.1	86.3	76.8	88.4
Groton CDP, Middlesex County	319	224	82	31.6	8.2	14.6	13.5	11.5	13.8	30.2	77.7	58.3	86.1
Groton town, Middlesex County	1 118	827	249	12.8	2.2	4.5	3.0	1.8	3.4	11.2	81.4	70.3	83.1
Groveland town, Essex County	899	580	248	16.1	2.7	6.4	2.9	1.1	6.9	11.7	81.1	71.6	82.9
Hadley town, Hampshire County	771	441	303	17.4	4.6	6.6	3.8	2.3	7.7	5.4	81.8	72.3	83.3
Halifax town, Plymouth County	1 450	935	435	20.7	3.3	8.2	4.4	2.7	5.8	14.2	80.2	67.9	83.0
Hamilton town, Essex County	830	475	270	10.7	3.0	4.9	3.1	1.3	3.6	4.8	69.9	52.6	71.7
Hampden town, Hampden County	698	463	182	14.5	1.7	4.7	3.2	1.1	4.5	11.4	81.0	75.2	81.9
Hancock town, Berkshire County	100	58	36	14.9	4.0	7.6	3.1	2.2	3.8	7.5	76.0	58.6	78.6
Hanover town, Plymouth County	1 197	687	373	9.8	1.8	4.5	2.6	1.4	3.8	5.6	82.8	72.3	83.8
Hanson CDP, Plymouth County	275	209	43	14.4	2.7	4.3	3.1	1.3	6.6	10.6	78.5	64.6	81.1
Hanson town, Plymouth County	1 162	743	319	13.2	2.6	4.7	3.5	1.4	6.1	8.1	81.2	64.5	83.4
Hardwick town, Worcester County	428	270	120	17.3	4.3	6.9	7.5	1.7	7.3	8.7	79.5	63.9	82.3
Harvard town, Worcester County	462	311	106	9.4	1.8	2.1	3.0	1.1	2.4	6.8	82.0	83.8	81.8
Harwich town, Barnstable County	2 674	1 543	1 055	23.0	4.8	8.9	4.3	2.5	6.4	17.9	75.1	75.1	75.1
Harwich Center CDP, Barnstable County	375	187	188	20.8	6.2	9.8	4.4	3.6	8.9	10.6	81.8	61.8	85.8
Harwich Port CDP, Barnstable County	543	201	342	31.5	10.7	13.7	5.7	4.2	11.7	21.6	78.1	78.3	78.0
Hatfield CDP, Hampshire County	140	55	85	10.7	6.0	3.6	0.3	0.4	3.8	2.4	86.5	74.5	87.5
Hatfield town, Hampshire County	495	314	176	16.0	5.4	6.2	1.4	1.3	3.4	9.1	88.6	89.2	88.4
Haverhill city, Essex County	11 278	7 764	2 816	20.9	3.9	7.8	5.4	2.5	9.6	13.8	78.5	61.1	83.1
Hawley town, Franklin County	59	37	18	18.7	5.4	10.1	6.3	0.6	5.0	11.2	75.6	57.1	79.5
Heath town, Franklin County	111	76	30	14.2	4.6	6.7	2.8	1.4	3.9	7.3	82.9	70.8	84.9
Hingham CDP, Plymouth County	459	195	232	9.2	1.8	4.6	1.9	0.9	4.0	4.0	77.0	59.8	78.1
Hingham town, Plymouth County	2 040	1 129	761	11.2	1.7	4.5	3.0	1.4	4.4	6.8	79.2	72.4	79.9
Hinsdale town, Berkshire County	225	136	68	12.8	2.5	6.5	3.5	1.5	3.7	5.3	75.1	51.6	78.1
Holbrook CDP, Norfolk County	1 923	1 237	629	19.1	4.4	7.8	3.6	2.5	7.4	14.1	80.2	68.5	82.9
Holbrook town, Norfolk County	1 923	1 237	629	19.1	4.4	7.8	3.6	2.5	7.4	14.1	80.2	68.5	82.9
Holden town, Worcester County	1 815	1 059	598	12.5	2.6	5.5	2.8	1.7	4.5	7.5	83.8	70.6	85.4
Holland CDP, Hampden County	229	160	47	16.3	3.4	7.3	4.8	1.4	4.5	11.5	83.6	62.5	87.8
Holland town, Hampden County	368	245	82	16.2	3.1	6.6	4.9	1.8	5.1	9.9	81.6	64.7	84.9
Holliston town, Middlesex County	1 370	845	405	10.8	1.4	4.4	2.6	1.5	4.9	6.4	81.4	65.2	83.1
Holyoke city, Hampden County	9 942	6 794	2 195	28.1	5.6	12.0	9.6	5.2	13.9	17.6	63.9	38.6	75.0
Hopedale town, Worcester County	749	408	332	14.0	3.1	5.4	4.3	2.5	6.5	7.4	82.9	78.1	83.5
Hopedale CDP, Worcester County	553	307	237	14.2	3.5	5.7	4.0	2.4	6.8	7.5	83.6	73.7	85.0
Hopkinton CDP, Middlesex County	306	163	111	12.9	2.9	6.6	3.9	1.3	4.6	5.2	81.0	70.0	82.4
Hopkinton town, Middlesex County	1 056	670	252	8.9	2.0	3.4	2.3	1.0	3.4	4.3	80.0	68.8	81.0
Housatonic CDP, Berkshire County	223	125	98	17.5	2.0	9.4	7.0	0.7	9.1	10.0	76.7	63.6	79.0
Hubbardston town, Worcester County	464	335	81	12.9	2.3	4.9	4.7	1.5	3.2	7.5	83.2	74.2	84.6
Hudson town, Middlesex County	2 776	1 762	875	16.5	3.2	5.8	3.7	1.7	6.2	10.4	81.8	70.8	83.7
Hudson CDP, Middlesex County	2 320	1 458	767	17.3	3.3	6.3	4.0	2.0	7.0	10.8	81.6	70.1	83.7
Hull town, Plymouth County	2 242	1 620	508	21.6	3.1	8.5	5.6	3.1	6.4	15.9	77.4	61.3	81.9
Hull CDP, Plymouth County	2 242	1 620	508	21.6	3.1	8.5	5.6	3.1	6.4	15.9	77.4	61.3	81.9
Huntington town, Hampshire County	385	257	103	18.6	2.9	7.1	3.3	2.7	7.8	12.5	84.2	72.2	86.9
Ipswich CDP, Essex County	505	284	202	13.7	3.3	7.2	4.0	2.0	5.3	8.4	84.0	54.2	88.1
Ipswich town, Essex County	1 713	976	616	14.1	2.9	5.4	3.8	1.5	5.0	8.2	82.8	60.4	85.7
Kingston CDP, Plymouth County	990	649	299	19.5	3.2	6.5	5.6	3.1	9.1	12.2	77.6	65.2	80.4
Kingston town, Plymouth County	1 984	1 240	645	18.7	3.8	6.6	4.9	2.8	8.1	12.2	79.4	69.5	81.5
Lakeville town, Plymouth County	1 299	805	418	14.7	3.3	6.2	3.3	2.0	5.0	7.8	83.0	68.4	85.3
Lancaster town, Worcester County	949	697	225	16.9	2.2	5.4	2.6	1.3	4.5	13.4	80.8	80.3	80.9
Lanesborough town, Berkshire County	462	285	150	16.3	6.0	7.1	3.9	1.8	3.5	9.1	82.2	61.7	85.7
Lawrence city, Essex County	19 090	15 155	3 017	29.4	4.1	8.5	6.7	3.5	19.8	23.5	59.7	49.8	65.1
Lee CDP, Berkshire County	385	199	186	20.9	2.4	10.0	4.0	4.0	8.8	11.9	82.2	67.3	85.3
Lee town, Berkshire County	953	545	360	17.2	3.3	7.1	3.9	3.1	7.3	9.3	82.6	62.6	86.1
Leicester town, Worcester County	1 470	969	449	15.2	3.1	5.9	4.1	1.5	5.8	10.3	84.3	70.4	86.7
Lenox CDP, Berkshire County	424	186	229	26.5	5.6	14.0	4.0	3.5	11.1	17.6	80.9	58.6	86.6
Lenox town, Berkshire County	1 011	537	431	21.4	4.5	10.2	4.0	2.9	6.8	13.7	80.9	66.9	84.0
Leominster city, Worcester County	7 186	4 862	1 878	18.9	3.5	6.7	4.7	2.2	7.6	12.4	77.4	62.4	81.0
Leverett town, Franklin County	245	178	56	15.4	2.7	5.2	4.6	1.9	4.7	9.8	83.1	77.4	84.1
Lexington town, Middlesex County	3 396	1 758	1 397	12.1	2.8	4.8	3.3	2.0	5.0	7.0	80.7	69.2	81.9
Lexington CDP, Middlesex County	3 396	1 758	1 397	12.1	2.8	4.8	3.3	2.0	5.0	7.0	80.7	69.2	81.9
Leyden town, Franklin County	92	65	17	12.6	3.1	3.6	4.8	1.5	3.6	6.5	82.2	83.1	82.0
Lincoln town, Middlesex County	641	351	190	9.8	1.8	3.5	3.0	2.1	3.0	6.1	75.9	73.4	76.1
Littleton town, Middlesex County	789	461	281	10.6	2.6	4.6	2.8	1.5	4.2	5.4	82.7	66.2	84.4
Littleton Common CDP, Middlesex County	424	228	167	15.8	3.9	6.4	3.4	1.5	4.8	8.5	84.4	68.8	86.7
Longmeadow town, Hampden County	2 077	1 061	880	14.4	2.7	5.1	3.7	2.8	7.7	7.6	81.3	66.9	83.2

Table 6. **Disability Status: 2000**—Con.

[Data based on a sample (except Tables 65-68). For information on confidentiality protection, coverage, sampling error, and nonsampling error, see Appendix G.
For location of definitions, see "How to Use This Census Report"]

State County Place and County Subdivision	Civilian noninstitutionalized population with a disability			Percent of civilian noninstitutionalized population with specified disability							Percent employed of civilian noninstitutionalized population 21 to 64 years		
				5 years and over					16 years and over, going outside the home	16 to 64 years, employment disability		Disability status	
	5 years and over	16 to 64 years	65 years and over	Any disability	Sensory	Physical	Mental	Self-care			Total	With a disability	No disability
PLACE AND COUNTY SUBDIVISION—Con.													
Longmeadow CDP, Hampden County	2 077	1 061	880	14.4	2.7	5.1	3.7	2.8	7.7	7.6	81.3	66.9	83.2
Lowell city, Middlesex County	22 378	16 455	4 579	23.2	3.8	8.4	6.8	3.0	12.1	15.6	70.9	51.0	77.6
Ludlow town, Hampden County	3 799	2 359	1 255	20.6	3.4	7.6	4.6	2.9	9.6	14.5	81.4	67.5	84.7
Lunenburg CDP, Worcester County	255	106	112	16.5	4.2	5.5	4.9	-	3.3	6.8	84.0	61.3	86.6
Lunenburg town, Worcester County	1 334	802	418	15.1	2.8	6.4	3.2	1.4	5.1	8.0	81.5	63.5	84.1
Lynn city, Essex County	20 771	14 772	4 916	25.4	4.0	9.2	6.7	3.5	13.2	17.9	69.8	53.7	75.7
Lynnfield town, Essex County	1 193	595	530	11.1	2.7	4.7	3.1	1.5	4.1	5.0	75.1	67.7	75.8
Lynnfield CDP, Essex County	1 193	595	530	11.1	2.7	4.7	3.1	1.5	4.1	5.0	75.1	67.7	75.8
Malden city, Middlesex County	11 495	7 952	3 189	21.8	3.4	7.9	4.5	2.3	9.5	15.2	77.3	63.3	81.1
Manchester-by-the-Sea town, Essex County	576	321	181	11.6	2.2	4.4	2.9	1.0	3.3	6.7	76.2	58.3	78.1
Mansfield town, Bristol County	2 450	1 627	596	12.1	2.2	4.9	4.1	1.8	4.5	8.1	80.8	67.4	82.5
Mansfield Center CDP, Bristol County	1 067	643	346	16.0	3.4	6.5	5.2	2.6	5.3	10.3	80.2	58.8	83.6
Marblehead town, Essex County	2 391	1 333	815	12.7	2.7	4.2	3.5	1.4	4.2	6.8	82.6	72.3	83.8
Marblehead CDP, Essex County	2 391	1 333	815	12.7	2.7	4.2	3.5	1.4	4.2	6.8	82.6	72.3	83.8
Marion town, Plymouth County	674	391	193	14.2	3.0	5.5	4.5	1.8	4.6	9.6	80.1	61.4	83.0
Marion Center CDP, Plymouth County	127	59	68	11.8	5.1	5.0	0.6	1.5	3.9	6.6	86.1	88.1	85.9
Marlborough city, Middlesex County	5 722	4 074	1 432	17.1	2.7	6.1	3.8	1.6	6.4	11.2	81.5	69.1	84.0
Marshfield CDP, Plymouth County	747	501	206	18.6	3.4	8.8	3.6	2.5	6.8	12.5	79.5	58.8	83.8
Marshfield town, Plymouth County	3 532	2 547	715	15.8	2.3	5.5	3.5	1.8	4.2	12.2	80.1	69.1	82.3
Marshfield Hills CDP, Plymouth County	232	139	54	10.7	1.4	2.9	3.3	0.7	3.0	5.8	77.5	76.2	77.6
Mashpee town, Barnstable County	2 126	1 232	737	17.8	3.3	7.6	5.2	2.3	5.8	10.2	76.6	60.3	79.7
Mashpee Neck CDP, Barnstable County	67	41	26	7.8	0.7	3.0	0.8	-	6.0	2.0	77.6	87.8	76.8
Mattapoisett town, Plymouth County	879	553	291	14.8	3.1	6.8	3.6	2.3	4.5	9.9	79.8	60.6	83.3
Mattapoisett Center CDP, Plymouth County	391	261	125	13.9	2.3	7.7	3.5	1.5	4.4	9.0	78.4	54.2	82.8
Maynard town, Middlesex County	1 852	1 305	416	19.1	2.8	5.4	4.0	1.6	5.6	15.5	82.4	77.7	83.5
Maynard CDP, Middlesex County	1 852	1 305	416	19.1	2.8	5.4	4.0	1.6	5.6	15.5	82.4	77.7	83.5
Medfield CDP, Norfolk County	719	371	242	11.7	3.4	2.9	3.2	0.9	3.5	6.2	80.4	69.9	81.5
Medfield town, Norfolk County	995	518	318	9.0	2.2	2.6	2.4	0.9	3.1	4.8	79.1	70.5	79.8
Medford city, Middlesex County	10 470	6 542	3 533	19.9	3.5	8.0	4.5	2.6	8.5	11.8	78.5	64.7	81.6
Medway town, Norfolk County	1 272	862	305	11.3	1.9	4.1	2.4	0.9	3.3	8.1	86.0	77.4	87.1
Melrose city, Middlesex County	3 810	2 202	1 441	15.2	3.2	6.5	3.4	2.3	5.4	9.0	84.8	73.3	86.5
Mendon town, Worcester County	605	320	211	12.5	2.6	5.9	4.2	2.1	4.3	5.5	81.9	58.3	84.3
Merrimac town, Essex County	633	346	259	11.2	3.4	6.2	2.0	1.3	2.8	5.2	86.1	58.5	88.8
Methuen city, Essex County	7 893	5 198	2 318	19.4	3.1	6.9	4.5	2.3	8.7	13.6	76.2	64.8	78.8
Middleborough town, Plymouth County	3 259	2 256	746	18.0	4.0	7.5	4.8	2.3	6.3	11.5	80.9	65.5	84.4
Middleborough Center CDP, Plymouth County	1 198	786	294	19.5	4.2	9.2	7.5	3.0	6.2	10.3	79.0	58.6	83.9
Middlefield town, Hampshire County	84	57	16	15.2	4.7	6.3	4.0	3.3	6.8	8.8	76.9	43.4	82.6
Middleton town, Essex County	902	568	303	15.4	2.2	5.2	2.2	1.7	6.0	10.8	81.4	81.2	81.4
Milford town, Worcester County	4 650	3 138	1 337	18.9	2.8	8.2	4.3	2.8	6.2	12.9	78.4	56.9	83.4
Milford CDP, Worcester County	4 373	2 931	1 267	19.6	2.9	8.7	4.6	2.9	6.5	13.2	77.4	55.7	82.7
Millbury town, Worcester County	2 074	1 335	657	17.7	3.7	7.4	3.4	2.0	5.1	11.5	83.1	65.2	86.8
Millers Falls CDP, Franklin County	193	93	72	18.6	4.0	6.6	5.2	1.1	7.3	9.3	84.8	76.7	86.0
Millis town, Norfolk County	975	626	234	13.5	1.4	4.9	3.1	1.3	5.1	8.0	81.9	58.9	85.0
Millis-Clicquot CDP, Norfolk County	590	342	188	14.1	1.5	4.7	3.3	1.6	5.3	8.5	85.3	54.4	89.2
Millville town, Worcester County	360	230	92	14.3	4.1	6.0	3.7	1.4	5.0	8.6	82.6	60.2	86.4
Milton town, Norfolk County	3 220	1 684	1 417	13.3	2.5	5.6	3.2	2.2	6.5	7.0	84.2	65.9	86.4
Milton CDP, Norfolk County	3 220	1 684	1 417	13.3	2.5	5.6	3.2	2.2	6.5	7.0	84.2	65.9	86.4
Monomoscoy Island CDP, Barnstable County	23	23	-	19.7	-	5.1	-	5.1	6.1	25.0	71.8	73.9	71.0
Monroe town, Franklin County	16	8	5	32.7	-	12.2	10.2	8.2	21.4	14.8	70.4	50.0	78.9
Monson town, Hampden County	1 343	950	320	17.7	2.6	5.8	4.2	2.3	3.7	13.4	79.7	69.6	82.0
Monson Center CDP, Hampden County	382	246	111	20.9	1.8	8.5	4.7	3.2	5.5	15.2	78.8	63.2	82.6
Montague town, Franklin County	1 597	911	596	20.4	5.4	9.2	5.5	2.4	7.2	9.6	79.3	51.7	85.3
Monterey town, Berkshire County	128	91	23	14.4	4.2	4.7	5.8	2.4	6.8	10.5	75.0	40.9	81.0
Montgomery town, Hampden County	51	25	22	8.2	1.3	5.3	2.6	1.8	3.5	2.4	85.0	73.7	85.6
Monument Beach CDP, Barnstable County	487	351	111	20.5	2.1	7.1	5.3	2.5	4.6	17.0	80.6	71.9	82.6
Mount Washington town, Berkshire County	20	11	9	16.0	3.2	8.0	8.0	4.0	6.0	7.1	77.8	36.4	83.0
Nahant town, Essex County	480	260	206	14.2	4.0	5.7	3.5	1.7	5.1	6.7	80.1	74.0	80.9
Nahant CDP, Essex County	480	260	206	14.2	4.0	5.7	3.5	1.7	5.1	6.7	80.1	74.0	80.9
Nantucket CDP, Nantucket County	792	666	105	21.8	2.8	3.3	1.8	1.2	6.3	20.6	75.4	90.3	70.7
Nantucket town, Nantucket County	1 783	1 473	236	20.2	2.4	3.9	2.2	0.9	4.8	19.1	78.9	84.6	77.3
Natick town, Middlesex County	3 983	2 244	1 466	13.6	3.0	5.3	3.2	2.0	5.4	6.5	84.1	65.4	86.4
Needham town, Norfolk County	3 044	1 530	1 369	11.6	2.8	4.9	3.6	2.0	4.2	6.2	80.5	66.2	81.9
Needham CDP, Norfolk County	3 044	1 530	1 369	11.6	2.8	4.9	3.6	2.0	4.2	6.2	80.5	66.2	81.9
New Ashford town, Berkshire County	38	28	8	17.3	5.5	6.8	5.5	3.6	5.9	12.5	86.6	73.1	89.4
New Bedford city, Bristol County	22 496	14 605	6 697	26.1	4.4	11.0	7.5	3.9	12.5	16.9	67.0	46.3	74.4
New Braintree town, Worcester County	117	81	24	13.4	1.9	5.7	3.0	1.6	5.1	8.9	82.1	52.1	86.6
Newbury town, Essex County	849	524	268	13.6	3.2	5.6	2.8	2.0	4.8	8.3	82.3	69.3	84.2
Newburyport city, Essex County	2 844	1 889	902	17.8	3.4	7.2	4.1	2.7	7.3	11.4	80.0	63.1	83.3
New Marlborough town, Berkshire County	210	142	57	15.8	3.3	6.5	4.7	2.4	6.4	8.8	79.4	59.8	82.8
New Salem town, Franklin County	119	76	33	13.6	2.5	7.1	5.1	1.9	5.2	8.2	81.6	36.8	88.2
New Seabury CDP, Barnstable County	111	61	50	14.3	5.1	4.2	5.9	0.9	2.8	5.9	61.1	33.3	65.2
Newton city, Middlesex County	9 944	5 611	3 866	12.6	2.5	4.4	3.2	1.8	5.9	6.8	81.8	70.8	83.1
Norfolk town, Norfolk County	874	673	155	11.0	1.8	4.6	3.1	1.1	3.0	7.3	82.7	67.2	84.8
North Adams city, Berkshire County	3 287	2 022	1 012	23.8	5.1	11.7	8.4	3.3	8.2	12.5	74.5	45.8	83.3
North Amherst CDP, Hampshire County	549	480	21	9.5	1.1	2.0	4.0	0.3	2.3	4.7	68.1	62.2	68.7
Northampton city, Hampshire County	4 416	2 987	1 227	16.5	3.4	6.7	5.8	2.0	5.5	8.2	80.7	58.5	84.7
North Andover town, Essex County	3 414	2 057	1 037	13.8	2.8	4.2	4.5	1.9	4.9	8.7	79.3	72.4	80.2
North Attleborough town, Bristol County	3 711	2 617	871	14.8	2.9	5.6	3.7	1.5	4.7	9.6	81.8	66.5	84.5
North Attleborough Center CDP, Bristol County	2 500	1 796	583	16.1	3.4	5.9	4.0	2.0	5.3	10.9	81.1	66.4	83.9
Northborough CDP, Worcester County	681	414	181	11.8	1.8	3.9	3.6	0.9	3.2	6.8	85.0	81.1	85.4
Northborough town, Worcester County	1 348	818	372	10.5	1.9	2.9	2.8	0.7	3.0	6.2	83.7	79.5	84.1
Northbridge town, Worcester County	1 909	1 188	617	16.1	3.2	6.2	4.4	2.2	7.6	9.2	79.9	61.6	83.2
North Brookfield CDP, Worcester County	564	358	199	23.0	4.6	10.3	5.3	2.0	8.1	14.7	78.2	50.0	86.6
North Brookfield town, Worcester County	836	549	260	19.1	3.9	8.0	3.8	1.4	6.2	12.9	77.2	53.5	82.7
North Eastham CDP, Barnstable County	514	296	176	26.7	5.8	10.5	7.6	4.0	8.2	13.9	70.4	57.3	75.3
North Falmouth CDP, Barnstable County	433	285	136	14.3	2.6	5.9	3.5	1.9	5.1	9.8	76.3	76.4	76.3

Table 6. **Disability Status: 2000**—Con.

[Data based on a sample (except Tables 65-68). For information on confidentiality protection, coverage, sampling error, and nonsampling error, see Appendix G.
For location of definitions, see "How to Use This Census Report"]

State County Place and County Subdivision	Civilian noninstitutionalized population with a disability			Percent of civilian noninstitutionalized population with specified disability							Percent employed of civilian noninstitutionalized population 21 to 64 years		
				5 years and over					16 years and over, going outside the home	16 to 64 years, employment disability		Disability status	
	5 years and over	16 to 64 years	65 years and over	Any disability	Sensory	Physical	Mental	Self-care			Total	With a disability	No disability
PLACE AND COUNTY SUBDIVISION—Con.													
Northfield CDP, Franklin County	155	65	60	14.9	2.4	4.5	6.8	1.2	3.7	7.0	86.9	94.1	86.3
Northfield town, Franklin County	393	232	110	14.1	2.1	4.9	4.8	1.5	4.6	8.6	87.1	73.3	88.9
North Lakeville CDP, Plymouth County	502	295	193	24.9	5.7	13.2	2.5	4.5	8.1	10.6	79.7	74.6	81.3
North Pembroke CDP, Plymouth County	358	273	85	13.5	0.6	4.2	1.2	2.4	4.8	11.6	82.4	78.7	83.1
North Plymouth CDP, Plymouth County	662	410	236	19.9	6.2	9.2	4.5	2.8	8.3	13.3	70.5	59.9	73.1
North Reading town, Middlesex County	1 399	806	458	11.0	2.4	5.2	3.0	1.8	4.0	5.8	82.9	66.1	84.7
North Scituate CDP, Plymouth County	583	368	187	12.2	2.5	4.7	3.0	1.3	3.1	8.4	79.4	66.8	81.2
North Seekonk CDP, Bristol County	377	161	183	15.2	4.4	6.9	5.4	1.9	5.8	8.5	76.8	55.2	79.5
Northwest Harwich CDP, Barnstable County	744	481	238	21.4	3.0	7.6	3.9	2.1	5.7	18.3	74.0	80.9	71.8
North Westport CDP, Bristol County	1 057	717	310	23.5	3.3	9.2	3.8	2.2	10.8	16.7	72.7	55.7	78.2
Norton town, Bristol County	2 015	1 333	536	12.2	2.2	5.6	3.5	1.7	4.6	6.5	78.6	58.6	81.3
Norton Center CDP, Bristol County	202	184	18	8.2	2.6	2.5	3.5	0.7	2.2	2.2	51.0	40.3	52.2
Norwell town, Plymouth County	913	560	311	10.3	2.9	3.4	2.1	0.7	3.3	5.9	79.4	69.4	80.4
Norwood town, Norfolk County	5 013	3 241	1 494	19.0	3.2	7.1	4.6	2.5	8.7	12.0	80.8	68.5	83.6
Norwood CDP, Norfolk County	5 013	3 241	1 494	19.0	3.2	7.1	4.6	2.5	8.7	12.0	80.8	68.5	83.6
Oak Bluffs town, Dukes County	561	383	166	16.1	3.3	7.8	3.6	1.8	3.4	9.3	77.9	56.8	82.3
Oakham town, Worcester County	209	162	27	13.1	1.4	3.9	2.5	0.9	1.9	12.4	84.6	80.9	85.2
Ocean Bluff-Brant Rock CDP, Plymouth County	1 120	868	164	23.6	3.1	7.0	4.7	2.4	6.3	20.5	79.0	74.5	80.6
Ocean Grove CDP, Bristol County	549	351	184	18.4	3.4	8.8	3.6	2.6	7.4	11.1	81.3	58.9	86.3
Onset CDP, Plymouth County	490	317	130	37.7	10.5	11.2	7.9	0.5	4.5	29.4	68.5	60.3	74.9
Orange CDP, Franklin County	641	376	220	17.6	4.3	8.5	7.0	3.4	9.0	10.5	78.7	43.2	85.9
Orange town, Franklin County	1 546	929	504	21.8	4.8	10.8	7.0	3.4	8.9	13.7	79.2	54.0	86.1
Orleans CDP, Barnstable County	407	218	189	24.7	5.8	11.4	5.6	4.4	8.0	18.2	74.8	71.8	75.8
Orleans town, Barnstable County	1 316	746	551	21.7	5.1	7.9	3.5	2.5	5.7	17.5	72.0	79.1	69.8
Otis town, Berkshire County	210	142	58	16.3	2.6	7.3	2.9	1.6	4.8	11.6	76.5	68.5	77.8
Oxford CDP, Worcester County	1 083	663	366	19.7	4.1	11.7	6.1	3.0	7.0	8.0	78.8	40.3	87.4
Oxford town, Worcester County	2 169	1 387	599	17.5	2.6	9.3	5.1	2.3	5.7	8.7	80.5	51.9	86.0
Palmer CDP, Hampden County	950	600	342	26.6	6.9	9.4	5.6	3.7	9.0	16.7	82.6	67.1	88.6
Palmer town, Hampden County	2 484	1 683	730	21.2	4.2	7.8	4.4	2.4	7.3	14.5	82.7	70.1	86.2
Paxton town, Worcester County	504	328	162	12.1	2.0	4.4	4.4	1.5	4.7	6.8	84.6	69.3	86.5
Peabody city, Essex County	8 423	5 199	2 913	18.8	3.1	6.8	4.1	2.3	7.8	12.5	79.0	65.9	81.9
Pelham town, Hampshire County	180	110	60	13.4	2.0	5.3	4.7	2.4	5.5	9.5	83.1	67.0	85.2
Pembroke town, Plymouth County	2 475	1 707	619	15.9	2.1	5.5	3.5	1.7	5.5	10.6	80.0	68.4	82.1
Pepperell CDP, Middlesex County	542	336	169	23.2	3.5	8.2	7.7	2.6	11.2	17.0	76.6	80.6	75.4
Pepperell town, Middlesex County	1 435	1 026	333	13.9	2.4	5.1	4.3	1.4	5.6	9.2	81.5	71.7	83.2
Peru town, Berkshire County	89	50	29	11.5	3.9	6.6	3.2	1.5	5.0	4.3	79.7	46.7	83.1
Petersham town, Worcester County	177	73	82	15.9	4.8	5.1	5.5	1.3	4.7	7.0	79.5	67.1	80.9
Phillipston town, Worcester County	237	176	50	15.5	4.2	6.6	3.1	2.5	5.1	10.3	79.8	62.7	83.3
Pinehurst CDP, Middlesex County	714	497	175	11.1	0.7	4.2	2.7	1.2	3.8	7.0	79.0	63.2	80.9
Pittsfield city, Berkshire County	9 014	5 607	2 875	21.4	4.8	10.0	6.0	3.5	8.4	12.7	75.7	54.8	81.2
Plainfield town, Hampshire County	95	49	36	17.2	2.5	10.3	8.5	2.7	5.9	6.1	73.0	18.4	79.8
Plainville town, Norfolk County	1 107	727	291	15.5	2.5	6.3	3.8	1.6	5.4	9.8	83.6	75.1	85.2
Plymouth CDP, Plymouth County	1 438	982	358	21.5	3.5	8.4	6.2	3.1	7.1	14.9	79.5	69.1	82.2
Plymouth town, Plymouth County	7 655	5 231	1 803	16.7	2.9	6.4	4.2	1.9	5.4	11.3	79.8	66.9	82.3
Plympton town, Plymouth County	274	183	68	11.1	2.1	3.6	2.0	0.9	6.8	6.9	82.1	63.6	84.2
Pocasset CDP, Barnstable County	496	300	174	19.2	1.9	8.9	3.9	2.4	6.9	13.9	76.2	64.8	79.0
Popponesset CDP, Barnstable County	123	40	83	28.9	9.9	17.6	10.1	4.5	10.9	7.6	83.2	40.0	94.7
Popponesset Island CDP, Barnstable County	-	-	-	-	-	-	-	-	-	(X)	(X)	(X)	(X)
Princeton town, Worcester County	336	189	109	10.7	2.3	4.1	2.3	1.4	2.6	6.4	82.2	80.3	82.3
Provincetown town, Barnstable County	607	454	153	18.8	4.5	9.9	5.8	1.9	3.9	12.4	59.7	41.1	64.0
Provincetown CDP, Barnstable County	588	444	144	19.7	4.7	10.2	6.2	2.1	4.1	12.9	59.2	40.9	63.5
Quincy city, Norfolk County	15 395	9 918	4 974	18.6	2.9	7.3	4.3	2.4	8.2	11.4	78.9	62.7	82.2
Randolph town, Norfolk County	5 216	3 337	1 551	18.0	2.8	7.4	4.2	2.3	9.0	11.4	78.7	62.3	82.0
Randolph CDP, Norfolk County	5 216	3 337	1 551	18.0	2.8	7.4	4.2	2.3	9.0	11.4	78.7	62.3	82.0
Raynham town, Bristol County	1 832	1 160	510	16.9	2.2	6.4	3.8	2.2	6.1	11.5	81.9	69.8	84.2
Raynham Center CDP, Bristol County	536	407	99	15.7	1.7	6.3	2.8	1.6	5.2	13.2	81.5	74.7	82.9
Reading town, Middlesex County	2 919	1 872	909	13.4	2.6	4.6	3.3	1.7	4.3	8.7	83.7	78.1	84.5
Reading CDP, Middlesex County	2 919	1 872	909	13.4	2.6	4.6	3.3	1.7	4.3	8.7	83.7	78.1	84.5
Rehoboth town, Bristol County	1 219	776	351	12.8	2.6	4.8	3.4	1.2	4.3	6.0	82.8	69.2	84.7
Revere city, Suffolk County	12 178	8 150	3 565	27.4	4.5	10.4	6.2	3.8	14.3	17.8	68.3	55.8	73.0
Richmond town, Berkshire County	196	102	78	12.7	3.2	6.7	4.9	1.6	5.7	5.9	79.9	47.5	83.6
Rochester town, Plymouth County	549	344	157	12.8	2.9	4.5	3.8	1.2	3.8	7.7	82.1	62.6	84.6
Rockland town, Plymouth County	2 846	1 926	798	17.6	3.3	7.2	3.5	2.1	6.6	11.8	81.8	64.2	85.6
Rockport CDP, Essex County	941	591	314	17.9	2.8	6.8	4.4	1.7	5.2	12.4	79.9	80.9	79.7
Rockport town, Essex County	1 248	748	457	17.0	3.5	7.1	3.8	2.4	5.4	10.4	81.2	72.3	82.9
Rowe town, Franklin County	55	29	26	15.9	4.6	6.7	4.9	1.7	4.9	9.0	83.3	63.0	86.4
Rowley CDP, Essex County	204	98	106	15.5	3.2	8.4	5.9	4.3	8.9	7.3	81.2	67.5	82.8
Rowley town, Essex County	612	388	186	12.2	1.9	5.6	2.8	1.7	5.1	8.3	84.8	71.3	86.5
Royalston town, Worcester County	201	126	53	17.7	4.1	7.1	5.6	1.6	7.1	9.4	77.1	43.9	82.9
Russell town, Hampden County	205	124	69	13.2	3.0	7.8	3.1	0.8	4.2	6.5	78.9	53.3	82.5
Rutland CDP, Worcester County	365	215	62	17.6	1.3	1.9	5.7	1.0	4.2	12.0	86.1	91.6	85.1
Rutland town, Worcester County	901	589	185	15.5	2.2	3.1	4.0	0.7	4.6	11.9	84.8	77.8	86.0
Sagamore CDP, Barnstable County	472	284	169	15.0	2.3	7.0	3.6	1.8	5.1	9.6	75.1	59.1	77.6
Salem city, Essex County	7 507	5 066	2 118	19.8	3.1	8.1	4.8	2.5	8.4	11.7	78.2	56.3	83.2
Salisbury CDP, Essex County	1 139	791	299	27.1	5.7	12.0	5.5	2.0	7.3	17.5	75.3	66.4	78.6
Salisbury town, Essex County	1 524	1 034	421	20.9	4.0	9.1	4.4	1.8	7.3	12.7	78.1	65.0	81.4
Sandisfield town, Berkshire County	110	55	46	14.9	2.7	8.7	3.9	3.7	6.6	6.3	80.0	60.4	82.3
Sandwich CDP, Barnstable County	589	339	238	20.5	3.0	10.8	4.8	2.5	6.3	12.7	79.2	59.8	83.6
Sandwich town, Barnstable County	2 894	1 824	897	15.5	2.0	5.7	2.9	1.3	5.1	10.8	78.4	71.8	79.5
Saugus town, Essex County	4 903	2 861	1 816	19.9	4.5	8.6	4.6	2.3	8.6	10.9	78.8	57.8	83.2
Saugus CDP, Essex County	4 903	2 861	1 816	19.9	4.5	8.6	4.6	2.3	8.6	10.9	78.8	57.8	83.2
Savoy town, Berkshire County	144	96	37	21.6	5.0	9.0	6.8	2.6	7.5	13.9	72.6	60.2	75.8
Scituate CDP, Plymouth County	693	343	307	14.6	2.2	7.7	4.5	1.9	5.5	7.1	80.2	51.9	83.6
Scituate town, Plymouth County	2 406	1 459	828	14.7	2.2	6.0	3.4	1.7	4.7	9.5	80.1	70.8	81.6
Seabrook CDP, Barnstable County	93	60	33	18.6	1.2	8.4	6.6	3.8	4.5	13.9	74.2	58.3	78.4
Seconsett Island CDP, Barnstable County	5	5	-	20.8	-	-	-	-	-	26.3	100.0	100.0	100.0

Table 6. **Disability Status: 2000**—Con.

[Data based on a sample (except Tables 65-68). For information on confidentiality protection, coverage, sampling error, and nonsampling error, see Appendix G. For location of definitions, see "How to Use This Census Report"]

State County Place and County Subdivision	Civilian noninstitutionalized population with a disability			Percent of civilian noninstitutionalized population with specified disability							Percent employed of civilian noninstitutionalized population 21 to 64 years		
				5 years and over					16 years and over, going outside the home	16 to 64 years, employment disability		Disability status	
	5 years and over	16 to 64 years	65 years and over	Any disability	Sensory	Physical	Mental	Self-care			Total	With a disability	No disability
PLACE AND COUNTY SUBDIVISION—Con.													
Seekonk town, Bristol County	1 940	1 104	766	15.3	3.4	7.4	3.2	1.6	6.1	8.4	80.0	62.9	82.6
Sharon town, Norfolk County	2 035	1 206	683	12.6	2.7	4.9	2.9	1.2	4.0	8.2	82.6	71.0	84.1
Sharon CDP, Norfolk County	652	360	227	11.6	2.7	4.1	2.5	1.3	4.6	7.9	81.3	63.1	83.5
Sheffield town, Berkshire County	468	312	119	14.8	1.6	5.8	5.2	1.5	3.5	10.4	79.5	64.1	82.2
Shelburne town, Franklin County	298	135	130	16.1	4.2	7.2	6.1	2.3	5.1	4.4	83.7	79.2	84.3
Shelburne Falls CDP, Franklin County	388	188	180	21.4	4.7	10.3	7.6	3.4	7.3	9.3	83.0	57.0	88.2
Sherborn town, Middlesex County	267	170	74	6.9	1.4	1.7	2.5	0.4	3.0	2.7	73.1	83.2	72.5
Shirley CDP, Middlesex County	390	298	92	28.6	4.3	9.4	3.2	1.5	9.1	20.4	77.2	74.6	78.3
Shirley town, Middlesex County	869	654	187	17.8	3.1	5.3	3.9	1.6	7.5	13.1	82.0	73.7	83.9
Shrewsbury town, Worcester County	3 698	2 191	1 327	12.7	2.9	5.0	3.4	2.3	5.8	7.8	79.9	67.9	81.4
Shutesbury town, Franklin County	136	95	29	7.9	1.4	3.7	2.7	1.9	3.0	4.4	88.0	69.7	89.5
Smith Mills CDP, Bristol County	819	409	388	19.3	4.6	8.9	7.6	4.8	9.8	10.2	81.2	50.0	86.8
Somerset town, Bristol County	3 168	1 701	1 267	18.5	4.0	9.0	4.5	2.2	7.3	9.8	79.4	58.1	83.3
Somerset CDP, Bristol County	3 168	1 701	1 267	18.5	4.0	9.0	4.5	2.2	7.3	9.8	79.4	58.1	83.3
Somerville city, Middlesex County	14 317	10 408	3 589	19.4	2.6	6.5	3.8	2.3	9.2	12.9	78.3	65.0	81.3
South Amherst CDP, Hampshire County	588	461	61	12.1	1.6	4.0	6.5	1.0	2.3	3.6	74.4	58.7	76.6
Southampton town, Hampshire County	745	403	246	14.6	2.7	5.4	3.8	2.0	5.6	7.3	85.7	63.5	88.8
South Ashburnham CDP, Worcester County	183	150	24	19.3	2.9	5.1	1.8	0.4	11.5	14.6	69.8	44.8	76.1
Southborough town, Worcester County	775	547	187	9.8	1.8	3.3	2.5	0.9	4.3	7.3	78.8	66.1	80.2
Southbridge town, Worcester County	3 745	2 491	1 113	23.7	4.5	11.2	6.4	3.1	12.7	15.2	71.5	49.0	78.7
Southbridge CDP, Worcester County	3 010	2 081	816	25.6	4.8	11.9	6.5	3.3	14.4	16.6	69.9	49.2	77.5
South Deerfield CDP, Franklin County	222	108	105	12.0	3.4	5.4	3.1	0.8	3.4	3.9	85.9	19.1	91.5
South Dennis CDP, Barnstable County	836	512	310	23.8	5.1	8.0	4.7	2.8	7.2	18.3	78.5	74.3	79.8
South Duxbury CDP, Plymouth County	326	208	60	11.4	1.1	3.3	3.3	0.6	2.3	9.0	77.0	87.9	75.7
South Hadley town, Hampshire County	2 608	1 436	957	16.0	3.7	5.9	5.4	2.2	7.4	7.7	81.9	63.2	84.7
South Lancaster CDP, Worcester County	475	345	110	28.9	2.9	9.1	4.6	1.9	4.5	26.4	84.4	85.2	84.1
Southwick town, Hampden County	1 228	771	412	14.8	3.4	7.1	3.4	2.2	5.5	9.4	79.1	60.6	82.1
South Yarmouth CDP, Barnstable County	2 871	1 391	1 343	25.9	7.4	12.9	7.7	3.8	9.8	15.9	71.2	50.3	77.6
Spencer CDP, Worcester County	997	554	398	18.0	4.4	9.6	4.7	2.8	6.8	8.0	78.2	67.0	80.2
Spencer town, Worcester County	1 757	1 040	603	16.2	3.6	7.7	4.6	2.6	6.0	8.0	79.6	62.8	82.4
Springfield city, Hampden County	38 264	27 581	7 805	27.6	4.4	10.4	8.6	4.1	12.9	18.7	65.9	49.6	73.2
Sterling town, Worcester County	831	455	332	12.2	2.7	6.0	2.7	1.2	4.0	5.4	83.4	69.0	85.0
Stockbridge town, Berkshire County	332	193	133	15.6	2.0	6.0	5.0	2.1	6.6	8.7	78.5	66.7	80.3
Stoneham town, Middlesex County	3 459	2 059	1 172	16.7	3.3	6.7	3.3	1.9	6.9	10.2	81.5	68.7	83.8
Stoneham CDP, Middlesex County	3 459	2 059	1 172	16.7	3.3	6.7	3.3	1.9	6.9	10.2	81.5	68.7	83.8
Stoughton town, Norfolk County	4 671	3 170	1 297	18.6	2.8	7.2	3.8	2.3	8.4	12.1	80.4	64.0	84.0
Stow town, Middlesex County	422	267	120	7.9	2.0	2.9	2.4	1.0	2.4	3.3	82.3	62.3	83.9
Sturbridge CDP, Worcester County	284	180	85	14.8	2.9	6.6	3.4	2.5	8.8	8.9	84.7	73.2	86.3
Sturbridge town, Worcester County	1 128	761	303	15.3	4.3	5.5	3.1	1.7	6.3	9.9	83.2	63.1	86.7
Sudbury town, Middlesex County	1 503	1 031	315	9.9	1.6	2.6	2.9	0.9	2.2	7.8	77.5	77.2	77.6
Sunderland town, Franklin County	479	375	95	13.7	1.5	4.6	3.7	1.3	3.1	10.7	80.2	70.0	81.9
Sutton town, Worcester County	1 041	685	247	13.6	2.8	4.7	4.1	1.0	2.6	8.4	83.8	75.3	85.0
Swampscott town, Essex County	2 017	1 155	743	15.2	3.1	5.8	4.9	2.6	6.6	9.9	82.3	67.0	84.5
Swampscott CDP, Essex County	2 017	1 155	743	15.2	3.1	5.8	4.9	2.6	6.6	9.9	82.3	67.0	84.5
Swansea town, Bristol County	2 586	1 665	818	17.3	3.5	7.1	3.8	2.0	5.5	10.4	81.3	64.2	84.7
Taunton city, Bristol County	10 346	7 010	2 875	20.1	3.6	8.6	4.8	3.0	8.9	13.4	77.8	59.6	82.4
Teaticket CDP, Barnstable County	347	159	182	18.5	4.7	8.7	4.8	2.2	8.3	11.5	70.2	60.5	72.0
Templeton town, Worcester County	1 186	729	356	19.5	3.4	7.6	5.2	2.1	6.4	10.2	78.0	55.8	82.9
Tewksbury town, Middlesex County	4 655	3 168	1 232	17.6	3.4	6.9	3.9	1.8	6.5	11.7	81.5	67.3	84.5
Three Rivers CDP, Hampden County	521	344	139	18.7	3.4	8.8	3.7	3.1	5.8	11.9	79.0	59.7	83.5
Tisbury town, Dukes County	729	611	103	21.2	2.8	4.7	4.0	0.9	2.0	19.0	80.6	83.1	79.6
Tolland town, Hampden County	54	20	29	13.3	5.7	6.2	3.5	1.7	5.6	4.1	76.4	30.0	80.0
Topsfield CDP, Essex County	228	96	132	8.7	1.2	4.1	2.7	2.0	3.0	4.4	80.6	52.1	82.5
Topsfield town, Essex County	391	180	203	6.9	1.0	3.0	2.3	1.3	2.6	3.5	80.4	47.5	82.1
Townsend CDP, Middlesex County	122	74	43	13.8	4.6	7.3	5.6	3.2	5.7	7.0	82.3	70.3	84.0
Townsend town, Middlesex County	809	440	235	9.5	2.3	3.7	3.5	1.1	2.8	4.4	82.2	67.3	83.3
Truro town, Barnstable County	408	266	126	20.2	5.0	7.5	4.8	1.3	3.9	12.2	65.2	62.1	65.9
Turners Falls CDP, Franklin County	971	565	358	24.1	6.7	11.2	6.6	2.8	8.9	12.2	74.0	41.8	83.7
Tyngsborough town, Middlesex County	1 552	1 031	375	15.4	2.5	5.9	3.5	1.6	6.2	8.9	82.4	68.6	84.7
Tyringham town, Berkshire County	46	28	14	13.5	-	7.3	4.7	1.2	2.3	5.3	83.9	89.3	83.1
Upton town, Worcester County	629	431	179	12.5	2.4	4.6	2.3	1.7	4.5	7.2	76.3	60.5	78.5
Upton-West Upton CDP, Worcester County	337	218	112	15.3	3.5	6.4	1.9	3.1	7.7	9.3	78.4	62.4	81.3
Uxbridge town, Worcester County	1 497	953	413	14.7	3.4	6.4	4.2	2.8	6.8	8.9	83.7	67.8	86.2
Vineyard Haven CDP, Dukes County	373	310	48	20.6	2.7	4.4	3.1	-	1.1	18.5	82.6	89.9	80.3
Wakefield town, Middlesex County	3 248	1 787	1 355	14.1	2.4	6.3	3.6	1.8	5.6	7.0	81.4	62.5	83.9
Wakefield CDP, Middlesex County	3 248	1 787	1 355	14.1	2.4	6.3	3.6	1.8	5.6	7.0	81.4	62.5	83.9
Wales town, Hampden County	254	194	40	15.6	2.7	8.6	5.0	3.6	7.8	9.7	78.4	54.9	83.0
Walpole CDP, Norfolk County	793	435	327	14.2	2.2	6.5	2.9	2.2	4.6	8.7	83.6	81.8	83.8
Walpole town, Norfolk County	2 766	1 573	949	13.6	2.4	4.2	3.1	1.7	5.2	8.6	84.6	79.0	85.4
Waltham city, Middlesex County	9 956	7 171	2 509	17.9	2.8	5.5	4.2	2.0	7.8	12.0	79.4	63.3	82.8
Ware CDP, Hampshire County	1 283	704	509	21.9	4.5	10.9	5.7	2.8	10.1	12.7	79.0	53.0	85.2
Ware town, Hampshire County	1 789	1 052	648	19.6	3.8	8.7	4.8	2.8	9.0	11.2	78.9	56.7	83.7
Wareham town, Plymouth County	4 905	3 228	1 355	26.0	4.7	11.4	6.2	3.1	9.2	17.0	75.0	62.1	79.7
Wareham Center CDP, Plymouth County	788	520	248	29.8	6.9	15.4	5.4	4.3	14.9	18.5	73.5	63.6	77.7
Warren CDP, Worcester County	292	198	94	21.7	4.6	11.7	4.8	4.2	11.7	10.3	63.1	45.5	68.7
Warren town, Worcester County	809	510	248	18.0	3.2	9.2	4.0	3.2	8.1	10.0	72.6	52.1	77.0
Warwick town, Franklin County	114	64	46	16.0	3.9	8.4	3.4	1.7	5.1	7.4	74.9	29.0	82.4
Washington town, Berkshire County	63	39	21	12.2	3.3	5.2	3.5	1.9	3.2	5.2	77.8	42.9	82.1
Watertown city, Middlesex County	5 916	3 684	2 013	19.1	3.1	6.5	3.7	2.1	8.6	11.0	83.0	65.8	86.4
Wayland town, Middlesex County	1 289	749	439	10.7	2.2	3.5	2.7	1.1	4.0	6.7	81.1	76.5	81.6
Webster town, Worcester County	3 983	2 660	968	26.4	3.6	10.0	6.8	3.3	9.8	18.8	75.3	56.4	81.8
Webster CDP, Worcester County	2 922	1 887	789	27.5	3.3	11.0	7.8	3.8	11.7	18.8	74.9	53.0	83.0
Wellesley town, Norfolk County	1 945	1 089	729	8.0	1.8	3.1	2.6	0.9	3.0	3.6	75.5	61.7	76.4
Wellesley CDP, Norfolk County	1 945	1 089	729	8.0	1.8	3.1	2.6	0.9	3.0	3.6	75.5	61.7	76.4
Wellfleet town, Barnstable County	538	307	217	20.5	4.3	8.2	4.1	1.4	2.7	13.5	74.1	66.2	76.0
Wendell town, Franklin County	97	76	16	11.4	4.5	4.1	4.6	1.6	2.1	4.6	87.7	69.6	89.9

Table 6. **Disability Status: 2000**—Con.

[Data based on a sample (except Tables 65-68). For information on confidentiality protection, coverage, sampling error, and nonsampling error, see Appendix G.
For location of definitions, see "How to Use This Census Report"]

State County Place and County Subdivision	Civilian noninstitutionalized population with a disability			Percent of civilian noninstitutionalized population with specified disability							Percent employed of civilian noninstitutionalized population 21 to 64 years		
				5 years and over					16 years and over, going outside the home	16 to 64 years, employment disability		Disability status	
	5 years and over	16 to 64 years	65 years and over	Any disability	Sensory	Physical	Mental	Self-care			Total	With a disability	No disability
PLACE AND COUNTY SUBDIVISION—Con.													
Wenham town, Essex County	541	313	207	12.9	2.9	6.1	4.8	2.1	4.3	7.3	69.1	58.3	70.8
Westborough town, Worcester County	2 258	1 504	584	14.1	2.4	4.3	2.8	1.5	4.0	11.0	78.7	76.5	79.1
Westborough CDP, Worcester County	405	203	185	11.2	2.6	4.7	2.6	1.3	4.2	5.0	82.7	62.2	84.5
West Boylston town, Worcester County	844	430	367	14.5	3.8	5.6	2.7	1.1	4.3	7.8	82.1	71.8	83.5
West Bridgewater town, Plymouth County	945	532	363	15.5	2.6	6.6	4.2	1.6	5.5	9.4	78.3	57.5	81.6
West Brookfield CDP, Worcester County	267	150	106	24.1	7.5	9.3	4.1	4.3	13.4	11.3	77.6	69.5	79.6
West Brookfield town, Worcester County	631	397	210	19.4	5.4	8.7	3.2	2.5	9.6	11.3	80.8	70.5	83.0
West Chatham CDP, Barnstable County	190	123	67	14.2	5.8	3.2	2.1	1.6	1.9	9.3	68.8	79.1	67.1
West Concord CDP, Middlesex County	470	266	168	10.9	1.7	3.6	3.3	0.6	3.5	5.5	83.9	91.2	83.2
West Dennis CDP, Barnstable County	631	259	344	25.7	7.5	14.1	6.6	5.7	10.1	14.6	70.8	49.0	76.2
West Falmouth CDP, Barnstable County	296	135	133	17.0	3.6	7.4	4.8	1.8	8.4	8.3	80.1	82.8	79.8
Westfield city, Hampden County	5 907	3 642	1 956	16.0	3.2	7.1	4.7	2.6	6.8	8.3	77.6	52.2	81.9
Westford town, Middlesex County	1 765	1 208	439	9.4	1.4	3.1	2.5	0.8	3.8	6.2	83.1	64.9	84.8
Westhampton town, Hampshire County	205	146	48	14.7	1.7	5.5	3.3	1.1	3.2	10.7	85.9	77.8	87.3
Westminster town, Worcester County	754	463	234	11.6	1.9	5.4	2.5	1.5	4.1	5.9	80.8	63.5	82.9
West Newbury town, Essex County	433	246	165	11.2	2.3	4.8	2.9	1.8	3.5	7.0	82.7	62.2	84.9
Weston town, Middlesex County	1 061	585	384	10.1	2.1	3.2	2.3	1.5	3.2	6.8	73.3	79.7	72.7
Westport town, Bristol County	2 841	1 895	871	21.1	3.5	7.6	3.6	2.2	7.3	15.2	75.6	64.7	78.5
West Springfield town, Hampden County	5 204	3 243	1 724	20.1	4.0	8.3	5.5	2.6	9.0	12.1	77.0	59.2	81.0
West Springfield CDP, Hampden County	5 204	3 243	1 724	20.1	4.0	8.3	5.5	2.6	9.0	12.1	77.0	59.2	81.0
West Stockbridge town, Berkshire County	198	117	77	14.6	2.4	5.7	2.9	1.5	6.0	10.0	81.1	57.8	84.3
West Tisbury town, Dukes County	400	327	60	17.1	3.1	5.1	3.0	2.0	3.2	16.7	85.7	85.2	85.9
West Wareham CDP, Plymouth County	428	218	193	25.0	5.5	13.8	6.7	4.0	12.0	13.5	75.5	51.8	82.9
Westwood town, Norfolk County	1 879	792	939	14.6	3.4	6.2	3.2	2.4	6.1	7.0	80.8	75.2	81.4
West Yarmouth CDP, Barnstable County	1 567	944	572	26.4	4.0	13.3	5.8	3.7	10.0	16.1	74.3	55.4	80.3
Weweantic CDP, Plymouth County	413	353	51	22.4	4.1	10.0	3.7	2.9	6.4	16.3	71.2	64.4	74.0
Weymouth town, Norfolk County	8 981	5 620	2 966	18.0	3.2	8.2	4.4	2.6	6.1	10.7	79.5	61.0	83.2
Weymouth CDP, Norfolk County	8 981	5 620	2 966	18.0	3.2	8.2	4.4	2.6	6.1	10.7	79.5	61.0	83.2
Whately town, Franklin County	336	262	63	22.2	3.2	6.8	4.4	1.8	6.3	17.3	87.1	79.4	89.8
White Island Shores CDP, Plymouth County	408	261	85	19.4	3.3	5.8	7.2	2.0	8.2	8.6	77.4	44.7	83.4
Whitinsville CDP, Worcester County	1 029	699	291	18.1	4.1	7.1	5.3	1.6	8.1	11.9	78.4	63.0	82.1
Whitman town, Plymouth County	2 375	1 580	589	18.4	2.3	6.4	4.7	1.5	7.0	11.5	83.1	72.9	85.1
Wilbraham CDP, Hampden County	526	342	161	17.3	3.9	6.0	2.4	1.1	7.7	10.9	79.5	63.2	82.7
Wilbraham town, Hampden County	1 969	1 241	640	15.8	3.0	6.2	2.9	1.7	5.9	11.1	80.3	59.7	84.1
Williamsburg town, Hampshire County	366	214	120	15.8	2.3	6.5	6.5	1.6	4.7	7.4	85.3	62.8	88.6
Williamstown CDP, Berkshire County	562	246	277	12.2	2.6	5.9	4.2	1.2	4.0	3.7	66.0	54.6	67.0
Williamstown town, Berkshire County	1 177	591	511	15.0	3.7	7.0	4.2	2.3	5.3	6.9	71.8	56.9	73.9
Wilmington CDP, Middlesex County	2 358	1 626	629	12.1	2.3	4.7	3.3	1.6	4.6	7.0	82.7	58.5	86.0
Wilmington town, Middlesex County	2 358	1 626	629	12.1	2.3	4.7	3.3	1.6	4.6	7.0	82.7	58.5	86.0
Winchendon CDP, Worcester County	738	469	209	19.4	4.6	11.9	6.4	3.5	8.7	9.1	74.8	36.1	84.4
Winchendon town, Worcester County	1 670	1 161	348	18.7	3.9	8.9	5.7	2.3	6.3	11.5	75.6	48.7	82.3
Winchester town, Middlesex County	2 143	1 091	902	11.3	2.5	4.4	2.9	1.8	4.9	5.7	80.0	70.4	81.0
Winchester CDP, Middlesex County	2 143	1 091	902	11.3	2.5	4.4	2.9	1.8	4.9	5.7	80.0	70.4	81.0
Windsor town, Berkshire County	116	91	25	14.0	3.0	4.8	2.4	1.2	4.3	10.1	78.3	55.1	82.9
Winthrop town, Suffolk County	3 537	2 338	1 143	20.6	3.1	8.8	4.0	2.6	8.7	13.1	77.6	64.6	80.7
Winthrop CDP, Suffolk County	3 537	2 338	1 143	20.6	3.1	8.8	4.0	2.6	8.7	13.1	77.6	64.6	80.7
Woburn city, Middlesex County	5 947	3 924	1 831	17.0	2.7	6.4	3.3	2.4	6.7	11.5	80.9	68.9	83.1
Woods Hole CDP, Barnstable County	82	39	37	10.0	1.9	2.2	4.6	0.6	0.8	4.4	75.3	64.1	76.1
Worcester city, Worcester County	38 068	26 945	9 229	24.0	3.9	9.3	6.5	3.0	11.1	15.9	70.6	53.4	76.5
Worthington town, Hampshire County	161	85	60	13.9	2.6	7.2	5.5	1.3	2.9	6.0	78.5	63.0	80.5
Wrentham town, Norfolk County	1 103	767	240	12.1	2.2	4.0	3.1	1.2	4.1	6.7	81.3	64.0	83.6
Yarmouth town, Barnstable County	5 589	2 920	2 444	23.8	5.6	12.0	6.3	3.7	8.9	14.8	72.7	56.3	77.2
Yarmouth Port CDP, Barnstable County	1 014	479	498	20.0	4.8	10.4	4.1	4.1	6.5	12.6	74.8	79.2	73.9

Table 7. **Employment Status and Journey to Work: 2000**

[Data based on a sample (except Tables 65-68). For information on confidentiality protection, coverage, sampling error, and nonsampling error, see Appendix G.
For location of definitions, see "How to Use This Census Report"]

State County County Subdivision Place	Population 16 years and over												Own children under 6 years, all parents in family in labor force
			Labor force								Females with own children under 6 years		
			Percent in labor force		Civilian labor force		Workers						
								Means of transportation to work					
	Total	Female	Total	Female	Number	Percent un-employed	Number	Percent using car, truck, or van	Percent in carpools	Percent using public trans-portation	Number	Percent in labor force	
The State	**5 010 241**	**2 640 235**	**66.2**	**60.4**	**3 312 039**	**4.6**	**3 102 837**	**82.8**	**9.0**	**8.7**	**336 138**	**64.1**	**280 379**
Barnstable County	181 996	97 345	58.9	52.7	106 263	5.2	99 197	89.5	8.1	1.4	9 665	65.0	7 735
Barnstable Town city	38 617	20 433	61.9	55.7	23 810	4.8	22 161	89.4	9.1	1.6	2 434	66.4	1 960
Bourne town	15 050	7 666	63.9	55.9	9 173	7.2	8 777	91.5	10.2	1.3	1 014	58.6	804
Bourne CDP	1 144	648	51.0	40.6	583	5.7	550	90.0	5.5	1.6	75	61.3	60
Buzzards Bay CDP	2 983	1 303	62.1	57.5	1 835	18.1	1 479	87.9	13.7	1.1	110	66.4	94
Monument Beach CDP	2 050	1 048	72.2	63.9	1 468	2.2	1 419	92.5	8.7	0.3	117	55.6	71
Pocasset CDP	2 259	1 228	57.6	55.0	1 301	3.0	1 248	92.5	7.7	2.1	69	65.2	67
Sagamore CDP	2 804	1 514	63.7	55.4	1 772	5.8	1 638	90.4	11.7	2.0	206	54.4	174
Brewster town	8 287	4 522	58.5	52.6	4 851	2.5	4 564	90.2	7.4	0.4	322	67.1	261
Brewster CDP	1 813	947	51.1	47.0	927	4.5	839	82.1	5.7	1.5	67	80.6	57
Chatham town	5 900	3 151	50.7	43.7	2 943	4.5	2 815	82.9	5.6	0.6	186	80.1	152
Chatham CDP	1 527	803	51.6	47.6	758	4.1	742	75.5	4.3	1.1	34	58.8	28
West Chatham CDP	1 231	619	57.9	47.8	697	8.0	649	85.2	5.7	1.2	51	68.6	35
Dennis town	13 551	7 411	54.1	49.4	7 309	4.9	6 844	91.0	8.6	0.9	616	66.9	510
Dennis CDP	2 456	1 309	52.4	44.4	1 288	2.5	1 252	84.3	4.4	2.0	93	44.1	79
Dennis Port CDP	3 015	1 613	61.7	58.8	1 837	8.7	1 663	88.4	9.9	0.8	181	64.6	135
East Dennis CDP	2 840	1 614	45.6	41.0	1 294	4.0	1 221	95.8	12.7	0.6	60	90.0	78
South Dennis CDP	3 006	1 646	60.5	59.1	1 819	3.2	1 724	96.3	7.5	-	166	78.3	140
West Dennis CDP	2 234	1 229	48.2	40.8	1 071	5.3	984	88.4	8.5	1.7	116	60.3	78
Yarmouth Port CDP (part)	-	-	(X)	(X)	-	(X)	-	(X)	(X)	(X)	-	(X)	-
Eastham town	4 571	2 460	53.0	48.0	2 424	4.9	2 251	88.4	6.6	0.8	130	67.7	91
North Eastham CDP	1 676	920	52.5	50.5	880	5.9	795	95.7	3.1	-	43	88.4	38
Falmouth town	26 664	14 335	59.0	53.1	15 711	5.1	14 509	89.6	7.9	1.9	1 383	65.7	1 109
East Falmouth CDP	5 343	2 861	56.8	52.6	3 023	5.4	2 783	91.9	7.3	1.9	292	61.6	252
Falmouth CDP	3 515	1 916	50.5	46.5	1 769	7.2	1 594	82.5	5.9	4.3	126	71.4	114
North Falmouth CDP	2 678	1 467	58.3	52.1	1 561	3.0	1 508	90.2	4.7	0.9	142	58.5	97
Teaticket CDP	1 684	938	48.9	43.5	824	5.7	763	93.7	15.7	2.1	56	55.4	26
West Falmouth CDP	1 568	818	61.4	57.9	962	4.3	893	89.6	10.8	0.7	72	59.7	34
Woods Hole CDP	773	424	61.4	51.4	475	4.0	447	67.1	7.2	2.5	51	100.0	47
Harwich town	10 415	5 779	52.9	47.8	5 505	4.3	5 160	91.3	4.7	1.0	396	63.9	326
East Harwich CDP	3 961	2 105	54.7	50.5	2 157	4.4	2 009	91.5	5.4	1.6	185	67.6	146
Harwich Center CDP	1 649	962	58.8	57.3	970	4.4	898	93.8	4.7	-	37	54.1	26
Harwich Port CDP	1 597	918	45.6	37.0	729	3.2	706	84.4	5.2	1.0	29	69.0	24
Northwest Harwich CDP	3 208	1 794	51.4	45.2	1 649	4.5	1 547	92.8	3.6	1.0	145	60.7	130
Mashpee town	10 030	5 384	64.1	58.9	6 347	3.6	6 074	94.1	10.9	1.3	759	67.5	587
Mashpee Neck CDP	720	356	71.4	63.8	509	5.1	481	98.3	11.2	-	55	56.4	44
Monomoscoy Island CDP	99	63	67.7	68.3	67	9.0	61	100.0	13.1	-	6	100.0	7
New Seabury CDP	752	389	43.9	39.3	330	2.4	308	74.7	12.0	6.2	17	64.7	19
Popponesset CDP	411	234	55.0	45.7	226	-	226	96.5	8.0	-	-	(X)	-
Popponesset Island CDP	13	13	-	-	-	(X)	-	(X)	(X)	(X)	-	(X)	-
Seabrook CDP	430	229	60.5	60.7	255	9.0	232	97.4	5.6	-	29	79.3	28
Seconsett Island CDP	24	14	79.2	100.0	19	-	19	100.0	-	-	-	(X)	-
Orleans town	5 572	3 046	46.8	39.6	2 609	2.1	2 455	84.2	3.6	1.1	129	64.3	82
Orleans CDP	1 491	839	49.1	39.5	732	0.5	700	83.7	8.3	1.0	24	58.3	9
Provincetown town	3 185	1 474	64.2	56.8	2 020	20.0	1 554	55.5	6.3	-	31	74.2	49
Provincetown CDP	2 990	1 356	64.2	56.7	1 896	20.6	1 443	55.9	6.8	-	26	69.2	35
Sandwich town	15 075	7 904	66.8	59.6	9 988	3.3	9 588	90.2	5.2	2.4	1 143	59.5	876
East Sandwich CDP	2 956	1 542	59.8	52.1	1 768	4.5	1 671	88.0	5.1	1.1	167	70.1	149
Forestdale CDP	2 763	1 410	76.7	71.6	2 074	6.4	1 952	95.5	5.9	0.6	251	64.9	208
Sandwich CDP	2 540	1 390	60.7	58.8	1 528	2.9	1 461	87.1	5.7	5.9	126	52.4	102
Truro town	1 759	974	63.5	58.8	1 117	13.9	899	86.0	9.1	0.4	70	65.7	38
Wellfleet town	2 326	1 269	62.4	59.7	1 452	7.6	1 304	88.3	12.4	0.4	124	66.1	84
Yarmouth town	20 994	11 537	52.8	47.2	11 004	5.9	10 242	90.9	9.4	1.7	928	67.5	806
South Yarmouth CDP	9 999	5 476	49.9	43.9	4 951	6.6	4 550	88.7	10.0	2.1	397	69.8	369
West Yarmouth CDP	5 290	2 910	58.9	54.7	3 069	4.9	2 911	93.1	11.6	1.4	334	62.3	224
Yarmouth Port CDP (part)	4 595	2 552	49.1	41.8	2 256	4.8	2 129	91.7	5.7	1.8	143	66.4	132
Berkshire County	108 466	57 473	63.4	58.3	68 792	5.1	64 058	88.8	9.7	1.5	5 605	69.5	5 554
Adams town	7 082	3 837	63.3	57.8	4 486	7.9	3 988	92.7	10.0	1.3	368	87.5	450
Adams CDP	4 751	2 633	59.7	52.1	2 835	8.9	2 489	90.8	10.4	1.5	204	80.9	240
Alford town	324	162	63.3	57.4	205	2.9	199	78.4	7.5	5.0	9	66.7	5
Becket town	1 373	664	66.8	62.5	916	5.0	848	91.9	9.3	0.2	74	63.5	53
Cheshire town	2 667	1 341	68.5	67.0	1 828	5.7	1 709	94.0	7.9	0.5	125	79.2	153
Clarksburg town	1 344	681	67.1	64.2	902	4.7	842	94.8	10.0	0.2	72	81.9	77
Dalton town	5 297	2 884	66.6	61.7	3 529	2.0	3 382	95.1	9.6	0.3	297	69.4	287
Egremont town	1 123	583	66.6	64.2	748	2.8	718	82.5	11.7	2.1	40	57.5	31
Florida town	516	263	70.5	68.8	364	2.2	351	97.4	8.8	-	35	91.4	52
Great Barrington town	6 074	3 284	63.6	58.8	3 862	2.6	3 681	87.6	11.1	1.9	319	65.5	210
Great Barrington CDP	1 895	1 063	70.1	68.9	1 328	0.6	1 300	87.2	9.6	2.0	108	62.0	46
Housatonic CDP	1 005	557	62.9	53.9	632	3.5	586	96.1	13.0	3.9	101	51.5	55
Hancock town	560	288	70.2	64.2	393	5.6	359	93.6	7.2	0.6	49	55.1	34
Hinsdale town	1 439	736	69.2	64.0	996	4.1	936	95.5	8.0	-	86	77.9	108
Lanesborough town	2 367	1 216	74.1	70.6	1 754	7.5	1 607	91.8	8.7	1.7	103	68.0	123
Lee town	4 863	2 444	68.6	64.7	3 334	3.4	3 192	91.5	10.2	0.5	164	74.4	228
Lee CDP	1 623	811	64.9	63.5	1 053	3.1	1 020	87.5	9.4	0.9	78	75.6	118
Lenox town	4 186	2 302	59.1	53.3	2 472	4.2	2 368	86.7	5.3	2.3	138	71.0	141
Lenox CDP	1 446	860	49.9	43.6	722	-	722	84.2	3.7	2.4	55	80.0	58
Monterey town	797	412	71.1	67.7	567	12.3	487	76.6	9.2	3.9	37	75.7	40
Mount Washington town	116	57	74.1	68.4	86	5.8	81	79.0	-	7.4	4	100.0	9
New Ashford town	186	106	78.0	74.5	145	3.4	138	95.7	10.9	-	11	81.8	12
New Marlborough town	1 182	581	66.8	59.6	789	3.9	744	89.1	8.1	1.1	59	74.6	68
North Adams city	11 876	6 427	60.2	54.5	7 150	5.7	6 644	88.0	12.2	1.1	692	72.1	678
Otis town	1 089	518	68.0	61.4	738	4.9	685	90.5	6.0	0.3	49	65.3	44
Peru town	603	278	72.5	68.3	437	2.3	418	93.8	13.6	-	25	64.0	24
Pittsfield city	36 463	19 535	62.1	57.3	22 626	6.0	20 846	91.0	11.2	2.4	2 165	67.5	2 152
Richmond town	1 304	682	69.6	63.8	907	3.2	866	91.2	8.5	0.5	60	68.3	48

Table 7. **Employment Status and Journey to Work: 2000**—Con.

[Data based on a sample (except Tables 65-68). For information on confidentiality protection, coverage, sampling error, and nonsampling error, see Appendix G.
For location of definitions, see "How to Use This Census Report"]

State County County Subdivision Place	Population 16 years and over												Own children under 6 years, all parents in family in labor force
			Labor force								Females with own children under 6 years		
			Percent in labor force		Civilian labor force		Workers						
								Means of transportation to work					
	Total	Female	Total	Female	Number	Percent un-employed	Number	Percent using car, truck, or van	Percent in carpools	Percent using public trans-portation	Number	Percent in labor force	
Berkshire County—Con.													
Sandisfield town	687	311	60.8	55.3	418	1.7	405	86.4	6.4	1.2	32	37.5	20
Savoy town	571	269	65.5	63.2	374	4.8	345	93.3	4.1	0.9	18	88.9	27
Sheffield town	2 639	1 374	67.7	58.7	1 786	2.5	1 721	86.1	4.7	1.6	151	60.3	128
Stockbridge town	1 928	1 041	64.3	58.8	1 239	4.1	1 179	79.4	3.8	0.3	62	91.9	92
Tyringham town	299	144	75.9	67.4	227	1.8	223	79.8	5.4	1.3	6	33.3	2
Washington town	435	220	69.7	65.9	301	4.7	280	90.0	13.9	1.4	26	61.5	22
West Stockbridge town	1 147	595	66.3	62.9	761	3.8	719	88.5	6.1	0.7	49	61.2	45
Williamstown town	7 253	3 916	55.0	48.9	3 990	6.3	3 648	66.3	6.3	0.5	224	48.7	131
Williamstown CDP	4 221	2 217	53.8	50.1	2 271	9.1	2 008	44.6	3.5	0.4	83	55.4	36
Windsor town	676	322	68.3	60.6	462	0.6	449	90.2	7.3	-	56	71.4	60
Bristol County	417 857	221 036	65.8	60.1	274 768	5.8	254 121	92.4	10.7	2.6	29 169	68.5	26 374
Acushnet town	8 087	4 162	67.2	62.7	5 430	2.9	5 204	94.3	8.1	0.5	394	85.3	514
Acushnet Center CDP	2 547	1 380	65.3	60.3	1 659	2.8	1 610	91.6	4.1	0.6	183	100.0	295
Attleboro city	32 449	17 012	70.6	63.8	22 907	3.7	21 540	90.4	10.2	5.3	2 549	71.0	2 298
Berkley town	4 199	2 125	76.8	72.4	3 210	1.9	3 106	94.7	6.6	1.0	414	79.2	414
Dartmouth town	25 164	12 887	64.8	61.5	16 296	12.0	14 100	93.4	8.2	1.0	1 139	73.7	1 166
Bliss Corner CDP	4 482	2 474	53.2	45.8	2 383	5.6	2 190	98.0	12.0	-	196	65.8	118
Smith Mills CDP	3 616	1 964	62.2	56.1	2 250	4.4	2 127	94.7	9.3	1.1	191	81.7	205
Dighton town	4 702	2 462	73.2	67.4	3 443	4.5	3 255	96.4	8.3	1.2	360	78.6	408
Easton town	17 443	9 123	73.5	69.6	12 806	3.1	12 226	87.8	6.7	3.8	1 079	73.7	1 221
Fairhaven town	13 085	7 028	63.3	56.9	8 229	3.9	7 812	94.2	7.6	1.1	770	73.4	662
Fall River city	72 237	39 309	59.1	53.8	42 647	7.0	38 840	93.7	14.8	1.5	4 898	65.4	4 170
Freetown town	6 614	3 369	75.5	73.1	4 991	2.1	4 800	93.6	7.3	0.3	427	83.8	439
Mansfield town	16 004	8 179	75.0	67.1	11 983	3.5	11 319	85.1	7.7	10.1	1 886	58.9	1 477
Mansfield Center CDP	5 571	2 849	71.3	65.0	3 973	4.0	3 763	86.8	7.1	8.9	461	59.0	339
New Bedford city	73 287	39 660	57.7	52.1	42 169	8.7	37 537	90.3	16.1	2.8	5 186	66.5	4 517
North Attleborough town	20 661	10 761	75.0	68.6	15 495	3.9	14 668	92.9	6.6	3.0	1 634	60.5	1 352
North Attleborough Center CDP	13 027	6 832	73.8	67.4	9 612	4.7	9 061	92.7	7.3	3.2	977	57.8	784
Norton town	13 563	7 281	76.4	70.2	10 367	12.2	8 932	88.7	6.1	4.0	1 320	71.0	1 190
Norton Center CDP	2 325	1 333	81.7	77.4	1 899	49.7	950	55.5	4.2	8.8	62	24.2	16
Raynham town	9 123	4 776	72.2	66.1	6 583	3.2	6 236	92.9	8.6	1.3	680	67.2	541
Raynham Center CDP	2 855	1 473	74.5	66.9	2 128	2.8	2 013	94.3	4.4	0.9	217	75.6	187
Rehoboth town	7 794	3 977	74.7	67.7	5 813	3.3	5 575	93.3	6.7	1.6	611	61.9	451
Seekonk town	10 488	5 470	67.9	62.4	7 110	3.3	6 814	95.3	6.5	1.4	616	59.3	514
North Seekonk CDP	2 051	1 102	59.4	54.6	1 211	5.1	1 157	97.9	5.4	-	136	58.8	104
Somerset town	15 012	8 060	62.9	56.6	9 416	4.6	8 921	96.0	9.3	0.8	658	75.7	681
Somerset CDP	15 012	8 060	62.9	56.6	9 416	4.6	8 921	96.0	9.3	0.8	658	75.7	681
Swansea town	12 814	6 635	67.9	62.1	8 699	3.4	8 213	97.4	10.0	0.2	699	82.3	757
Ocean Grove CDP	2 566	1 322	69.0	64.3	1 770	5.7	1 617	99.3	11.7	0.5	142	81.0	153
Taunton city	43 556	22 843	68.2	62.7	29 655	4.3	27 870	94.1	11.8	2.4	3 293	71.1	3 081
Westport town	11 575	5 917	65.0	58.2	7 519	3.7	7 153	94.1	8.4	0.6	556	66.7	521
North Westport CDP	3 739	1 959	62.6	56.1	2 339	3.4	2 224	94.5	11.8	0.4	181	58.0	159
Dukes County	11 949	6 213	68.2	61.3	8 150	2.7	7 598	80.5	8.3	1.5	636	55.5	556
Aquinnah town	281	147	67.6	59.2	190	4.2	160	72.5	6.9	0.6	13	76.9	18
Chilmark town	688	355	65.3	61.7	449	2.4	422	79.6	7.6	0.7	41	68.3	30
Edgartown town	2 984	1 511	70.2	64.0	2 095	4.0	1 923	84.3	11.0	1.0	142	57.0	147
Gosnold town	61	28	55.7	42.9	34	-	34	14.7	5.9	-	7	57.1	8
Oak Bluffs town	2 958	1 506	65.9	59.7	1 949	3.0	1 823	86.9	10.4	1.6	142	37.3	88
Tisbury town	3 060	1 683	65.1	57.5	1 992	1.6	1 877	74.4	5.7	2.8	206	50.5	124
Vineyard Haven CDP	1 640	888	69.5	60.9	1 139	1.8	1 061	76.3	7.4	2.4	94	64.9	65
West Tisbury town	1 917	983	75.2	67.0	1 441	2.0	1 359	77.7	5.8	0.7	85	85.9	141
Essex County	560 484	298 049	65.5	59.2	366 715	4.6	343 631	88.2	9.4	4.9	39 715	63.2	32 882
Amesbury town	12 570	6 602	70.7	63.8	8 889	3.6	8 421	92.1	9.9	1.8	1 026	65.5	775
Amesbury CDP	9 393	4 933	71.2	64.6	6 685	4.2	6 297	92.1	9.7	1.9	745	65.8	582
Andover town	23 275	12 428	66.6	56.9	15 499	2.3	15 013	87.9	6.6	3.8	1 816	54.0	1 392
Andover CDP	6 487	3 678	60.0	51.4	3 889	2.0	3 803	81.3	5.9	5.0	317	53.6	254
Beverly city	32 119	17 289	69.2	63.1	22 131	6.9	20 409	84.9	6.9	7.1	1 989	71.1	2 012
Boxford town	5 687	2 890	69.3	58.6	3 939	1.5	3 854	89.8	5.8	1.8	361	54.8	334
Boxford CDP	1 780	884	68.5	58.6	1 219	2.4	1 190	88.7	3.7	1.1	101	74.3	147
Danvers town	20 049	10 901	66.9	59.8	13 405	3.3	12 730	93.0	6.5	2.6	1 412	58.6	897
Danvers CDP	20 049	10 901	66.9	59.8	13 405	3.3	12 730	93.0	6.5	2.6	1 412	58.6	897
Essex town	2 554	1 271	68.4	58.8	1 748	1.9	1 672	85.5	4.4	2.2	176	51.7	98
Essex CDP	1 082	549	67.6	57.4	731	2.6	673	83.8	4.9	3.0	54	48.1	35
Georgetown town	5 458	2 754	72.1	63.4	3 934	1.9	3 783	92.5	5.6	2.4	528	52.8	410
Gloucester city	24 397	12 856	66.1	59.5	16 097	4.9	15 104	86.2	7.7	3.8	1 433	60.9	1 217
Groveland town	4 455	2 307	72.2	66.4	3 217	1.2	3 104	95.6	8.3	1.5	347	53.0	241
Hamilton town	6 270	3 262	72.1	66.6	4 521	16.1	3 725	87.2	5.7	6.2	442	49.8	313
Haverhill city	45 386	24 433	68.0	61.2	30 806	3.7	29 241	92.5	10.8	2.3	3 599	64.9	3 110
Ipswich town	10 346	5 592	68.5	62.6	7 076	2.5	6 819	88.6	6.4	4.5	680	74.9	648
Ipswich CDP	3 167	1 749	69.0	60.8	2 175	2.4	2 112	85.2	6.8	8.0	260	71.9	211
Lawrence city	51 287	27 635	54.9	51.3	28 148	8.4	24 826	86.3	21.8	6.3	4 621	62.9	4 084
Lynn city	67 779	35 731	61.7	55.8	41 842	6.2	38 360	83.5	13.2	9.3	4 918	64.7	4 306
Lynnfield town	8 978	4 695	63.0	51.5	5 660	3.1	5 416	87.7	5.9	3.9	662	54.7	442
Lynnfield CDP	8 978	4 695	63.0	51.5	5 660	3.1	5 416	87.7	5.9	3.9	662	54.7	442
Manchester-by-the-Sea town	4 106	2 199	65.1	54.5	2 672	1.8	2 569	82.3	5.4	5.3	182	36.8	77
Marblehead town	15 945	8 644	68.7	62.3	10 960	2.1	10 534	82.8	6.0	6.0	1 137	61.4	883
Marblehead CDP	15 945	8 644	68.7	62.3	10 960	2.1	10 534	82.8	6.0	6.0	1 137	61.4	883
Merrimac town	4 513	2 343	76.1	71.5	3 436	2.4	3 334	94.1	7.9	1.3	399	74.2	359
Methuen city	33 991	18 079	64.0	58.1	21 743	4.3	20 471	94.4	9.5	1.6	2 529	67.6	1 924
Middleton town	6 119	2 451	56.5	62.0	3 460	2.4	3 335	94.4	7.2	1.6	368	61.4	316
Nahant town	3 030	1 629	65.2	60.9	1 957	1.5	1 915	86.6	8.4	8.7	156	41.7	43
Nahant CDP	3 030	1 629	65.2	60.9	1 957	1.5	1 915	86.6	8.4	8.7	156	41.7	43
Newbury town	5 079	2 655	71.0	63.2	3 604	1.6	3 476	88.1	3.5	2.3	338	61.2	291
Newburyport city	14 061	7 706	68.4	61.4	9 619	2.9	9 186	86.9	6.6	2.8	863	61.9	669

Table 7. **Employment Status and Journey to Work: 2000**—Con.

[Data based on a sample (except Tables 65-68). For information on confidentiality protection, coverage, sampling error, and nonsampling error, see Appendix G. For location of definitions, see "How to Use This Census Report"]

State County County Subdivision Place	Population 16 years and over												Own children under 6 years, all parents in family in labor force
			Labor force								Females with own children under 6 years		
			Percent in labor force		Civilian labor force		Workers						
								Means of transportation to work					
	Total	Female	Total	Female	Number	Percent un-employed	Number	Percent using car, truck, or van	Percent in carpools	Percent using public trans-portation	Number	Percent in labor force	
Essex County—Con.													
North Andover town	20 938	11 182	64.9	57.6	13 591	2.3	13 152	88.9	5.7	2.8	1 630	47.9	1 009
Peabody city	38 465	20 409	65.8	59.3	25 299	3.8	23 882	94.0	8.1	2.2	2 460	71.6	2 330
Rockport town	6 283	3 432	65.4	59.8	4 107	3.6	3 881	81.5	6.6	5.6	343	61.5	269
Rockport CDP	4 452	2 471	63.1	55.9	2 808	3.7	2 634	78.2	5.7	6.0	270	57.8	193
Rowley town	4 110	2 135	75.1	66.5	3 088	1.7	2 955	91.2	7.1	2.1	361	56.8	284
Rowley CDP	1 106	590	66.0	56.4	730	1.4	695	92.1	9.9	2.2	125	59.2	106
Salem city	33 128	17 907	69.2	64.4	22 920	5.4	21 318	81.8	9.8	8.7	2 035	71.2	1 642
Salisbury town	6 151	3 141	68.6	62.4	4 217	3.6	3 950	95.9	12.6	1.3	381	67.5	391
Salisbury CDP	3 607	1 892	61.6	56.9	2 223	2.2	2 102	96.5	12.5	0.7	151	55.6	140
Saugus town	21 360	11 320	65.1	61.5	13 903	3.2	13 206	88.4	7.7	7.8	1 066	68.2	915
Saugus CDP	21 360	11 320	65.1	61.5	13 903	3.2	13 206	88.4	7.7	7.8	1 066	68.2	915
Swampscott town	11 404	6 190	66.9	58.3	7 634	2.0	7 369	81.0	6.7	12.0	699	67.4	660
Swampscott CDP	11 404	6 190	66.9	58.3	7 634	2.0	7 369	81.0	6.7	12.0	699	67.4	660
Topsfield town	4 556	2 413	65.9	57.6	3 001	3.5	2 844	88.6	4.5	4.0	300	61.7	261
Topsfield CDP	2 146	1 132	62.3	54.6	1 336	3.3	1 286	91.1	5.6	3.7	121	57.9	109
Wenham town	3 610	2 006	65.2	58.5	2 352	30.7	1 620	80.4	5.1	8.9	225	52.4	135
West Newbury town	3 025	1 562	74.0	65.2	2 240	1.7	2 157	93.9	8.3	0.3	233	50.2	145
Franklin County	56 950	29 922	69.2	64.4	39 357	4.5	37 053	89.3	10.1	1.2	3 233	68.7	3 087
Ashfield town	1 424	762	76.3	73.1	1 087	3.2	1 027	83.0	8.3	0.7	85	62.4	75
Bernardston town	1 742	913	68.5	65.4	1 193	3.9	1 130	94.2	6.3	0.7	89	69.7	64
Buckland town	1 644	818	70.7	66.1	1 162	4.2	1 093	89.8	7.0	0.3	88	95.5	109
Shelburne Falls CDP (part)	850	435	69.2	63.4	588	3.2	556	85.8	5.4	-	45	100.0	62
Charlemont town	1 095	574	72.1	70.4	788	5.3	727	86.1	13.1	0.4	64	64.1	55
Colrain town	1 372	663	71.3	67.9	978	4.9	910	88.9	6.3	0.3	116	62.9	84
Conway town	1 405	711	79.2	77.4	1 109	4.1	1 057	85.8	7.8	1.2	55	94.5	89
Deerfield town	3 852	2 043	71.9	69.8	2 770	3.8	2 612	92.1	6.8	1.0	195	78.5	215
South Deerfield CDP	1 638	860	70.0	67.1	1 147	2.6	1 107	95.0	8.7	1.7	64	78.1	58
Erving town	1 181	590	68.7	66.9	809	5.4	748	93.9	10.8	0.7	73	78.1	82
Millers Falls CDP (part)	483	241	70.4	65.6	338	5.9	311	93.6	13.8	0.6	24	75.0	29
Gill town	1 081	574	72.7	67.8	786	3.2	757	93.1	9.0	0.8	59	78.0	52
Greenfield town	14 687	7 952	63.5	57.5	9 325	4.9	8 762	87.1	9.7	1.4	869	58.6	699
Greenfield CDP	11 163	6 039	63.8	57.6	7 117	5.2	6 665	85.5	9.6	1.8	653	60.8	554
Hawley town	260	121	68.5	63.6	178	7.9	162	81.5	8.0	1.2	19	78.9	16
Heath town	624	302	77.2	70.2	479	5.2	444	90.5	16.0	-	19	84.2	31
Leverett town	1 314	664	75.0	70.0	985	4.3	933	85.9	5.9	0.4	71	70.4	64
Leyden town	606	285	76.9	74.4	466	3.0	450	91.6	5.1	-	32	75.0	23
Monroe town	42	28	54.8	46.4	23	8.7	19	89.5	-	-	2	-	-
Montague town	6 777	3 578	66.0	60.2	4 448	5.8	4 111	92.5	12.9	0.4	416	75.0	462
Millers Falls CDP (part)	371	173	73.3	59.5	272	-	272	83.8	18.8	-	36	52.8	20
Turners Falls CDP	3 446	1 860	59.7	53.1	2 043	7.7	1 830	90.7	15.1	0.9	203	60.1	236
New Salem town	734	359	75.3	67.4	553	4.0	521	90.8	12.3	0.8	48	68.8	34
Northfield town	2 265	1 210	74.6	71.5	1 690	1.8	1 643	91.7	11.5	-	154	68.2	137
Northfield CDP	848	493	72.8	69.4	617	1.9	601	92.7	12.8	-	48	91.7	48
Orange town	5 783	3 080	65.9	59.7	3 803	4.8	3 611	92.4	15.7	0.4	305	66.9	373
Orange CDP	2 907	1 486	66.1	59.4	1 914	5.6	1 799	93.1	17.3	0.4	166	68.1	222
Rowe town	289	151	64.4	57.0	184	2.7	177	82.5	4.5	-	15	46.7	6
Shelburne town	1 652	897	66.5	57.2	1 098	4.6	1 034	86.5	14.1	1.0	47	61.7	50
Shelburne Falls CDP (part)	775	464	59.1	50.6	458	5.0	427	88.1	25.8	-	19	68.4	16
Shutesbury town	1 359	704	81.3	77.3	1 105	2.7	1 047	89.0	11.3	0.4	86	73.3	92
Sunderland town	3 145	1 633	75.6	74.5	2 371	4.7	2 236	86.1	6.8	8.2	209	70.3	164
Warwick town	573	294	65.1	60.5	373	5.1	350	87.4	16.3	-	30	53.3	22
Wendell town	767	372	80.1	86.3	614	4.7	578	83.6	8.1	0.9	39	94.9	43
Whately town	1 277	644	77.1	71.0	980	4.7	914	92.8	4.8	0.4	48	70.8	46
Hampden County	350 913	186 572	62.4	56.7	218 413	5.7	202 127	91.8	10.3	2.5	24 320	62.0	20 249
Agawam city	22 817	12 215	68.0	61.7	15 511	4.1	14 676	96.2	6.8	0.5	1 276	66.1	1 165
Blandford town	959	472	73.3	65.7	699	3.9	667	94.8	10.2	-	55	67.3	51
Brimfield town	2 548	1 306	69.9	62.7	1 782	3.0	1 697	91.4	10.4	0.8	146	61.6	136
Chester town	1 001	498	71.8	67.3	717	5.6	667	92.2	9.6	0.6	62	69.4	51
Chicopee city	43 773	23 422	62.4	56.7	27 112	4.8	25 440	93.5	11.4	1.4	2 644	65.0	2 093
East Longmeadow town	11 000	5 859	65.0	56.7	7 140	2.6	6 874	95.3	4.5	-	634	68.6	636
Granville town	1 152	584	75.8	68.5	873	5.6	812	91.3	7.5	0.2	88	78.4	86
Hampden town	4 007	2 084	68.1	61.0	2 729	2.0	2 603	97.1	6.1	0.5	219	65.8	193
Holland town	1 808	890	75.2	70.9	1 359	3.3	1 303	97.7	11.1	0.2	134	68.7	110
Holland CDP	1 126	548	77.4	74.3	871	3.7	830	97.8	12.5	0.2	68	75.0	70
Holyoke city	29 299	16 135	54.5	48.8	15 919	6.7	14 501	88.6	13.9	3.2	2 280	51.4	1 671
Longmeadow town	11 948	6 529	65.3	56.4	7 796	3.2	7 396	94.4	3.6	-	888	68.5	660
Longmeadow CDP	11 948	6 529	65.3	56.4	7 796	3.2	7 396	94.4	3.6	-	888	68.5	660
Ludlow town	17 249	8 364	60.7	62.5	10 449	3.6	9 957	96.5	8.6	0.6	885	75.5	884
Monson town	6 481	3 267	67.6	61.0	4 383	3.9	4 118	94.3	5.5	0.1	479	54.3	389
Monson Center CDP	1 596	877	66.8	59.9	1 066	3.0	1 001	91.7	5.9	-	115	48.7	64
Montgomery town	515	257	73.8	66.1	378	2.1	361	96.1	6.1	0.6	24	70.8	23
Palmer town	9 753	5 128	68.2	61.7	6 633	4.1	6 291	92.7	9.4	0.1	544	73.7	606
Bondsville CDP (part)	1 231	619	68.9	64.1	841	1.9	816	97.5	8.3	-	73	71.2	71
Palmer CDP	3 139	1 745	63.7	56.4	1 991	4.1	1 910	86.3	7.6	-	161	67.1	159
Three Rivers CDP	2 301	1 233	67.2	60.4	1 538	4.7	1 453	92.6	10.9	-	168	72.0	164
Russell town	1 300	651	70.8	64.2	919	4.0	869	96.8	7.8	0.2	86	57.0	61
Southwick town	6 755	3 384	71.5	63.1	4 818	5.3	4 514	95.4	8.4	-	518	62.5	417
Springfield city	112 767	61 140	58.8	54.2	66 262	8.5	58 967	87.3	14.3	5.8	9 447	61.7	7 895
Tolland town	354	171	66.9	57.3	237	3.8	224	94.6	12.9	-	14	85.7	22
Wales town	1 353	706	74.8	69.4	1 010	6.1	941	94.4	5.5	0.4	84	53.6	56
Westfield city	31 600	16 411	66.2	59.4	20 868	4.9	19 553	91.9	7.3	1.4	1 887	58.6	1 558
West Springfield town	22 199	11 623	64.3	57.7	14 255	4.1	13 454	93.6	10.1	2.1	1 325	56.7	1 012
West Springfield CDP	22 199	11 623	64.3	57.7	14 255	4.1	13 454	93.6	10.1	2.1	1 325	56.7	1 012
Wilbraham town	10 275	5 476	63.9	55.5	6 564	3.3	6 242	94.8	4.5	0.2	601	59.2	474
Wilbraham CDP	2 744	1 493	57.6	49.3	1 581	4.7	1 490	95.1	7.5	-	165	69.1	158

Table 7. **Employment Status and Journey to Work: 2000**—Con.

[Data based on a sample (except Tables 65-68). For information on confidentiality protection, coverage, sampling error, and nonsampling error, see Appendix G.
For location of definitions, see "How to Use This Census Report"]

State County County Subdivision Place	Population 16 years and over												Own children under 6 years, all parents in family in labor force
			Labor force								Females with own children under 6 years		
			Percent in labor force		Civilian labor force		Workers						
								Means of transportation to work					
	Total	Female	Total	Female	Number	Percent un-employed	Number	Percent using car, truck, or van	Percent in carpools	Percent using public trans-portation	Number	Percent in labor force	
Hampshire County	126 209	68 428	69.3	65.8	87 297	5.1	81 424	81.9	7.8	2.5	6 010	73.8	5 547
Amherst town	31 078	16 269	64.7	64.3	20 090	8.2	17 851	60.0	7.4	7.5	874	64.4	641
Amherst Center CDP	16 255	8 610	61.1	62.2	9 918	12.3	8 413	44.0	6.9	5.5	229	74.7	205
North Amherst CDP	5 248	2 724	63.1	62.5	3 314	4.5	2 994	63.4	8.0	17.4	271	53.9	148
South Amherst CDP	4 247	2 199	71.7	67.6	3 047	8.8	2 749	74.0	7.1	5.0	186	61.3	118
Belchertown town	9 824	5 084	77.9	74.3	7 613	4.9	7 165	95.3	10.4	0.8	761	74.8	713
Belchertown CDP	1 982	1 124	71.1	66.9	1 402	5.6	1 291	94.6	7.5	1.2	184	71.2	178
Bondsville CDP (part)	137	78	81.8	78.2	112	13.4	97	100.0	6.2	-	13	46.2	9
Chesterfield town	947	477	74.9	71.3	709	3.5	672	94.8	7.6	-	60	85.0	69
Cummington town	811	406	60.8	60.3	493	1.4	467	86.1	8.1	-	31	90.3	29
Easthampton city	13 004	6 834	72.2	65.8	9 356	4.1	8 839	92.9	9.2	0.4	749	74.5	642
Goshen town	742	389	76.3	74.3	566	3.4	537	92.4	4.8	0.6	35	77.1	37
Granby town	4 790	2 456	71.9	66.9	3 446	4.6	3 256	94.3	6.2	0.6	305	65.2	229
Granby CDP	1 058	582	73.9	66.3	782	9.0	712	97.3	3.4	-	67	88.1	81
Hadley town	3 934	2 119	65.0	57.0	2 546	3.3	2 455	92.7	3.0	1.2	154	68.2	166
Hatfield town	2 649	1 380	73.5	68.7	1 948	1.3	1 879	95.2	7.0	0.3	141	83.0	138
Hatfield CDP	1 051	562	66.4	59.3	698	1.3	682	96.5	5.7	0.7	53	54.7	30
Huntington town	1 659	854	74.5	68.0	1 228	3.7	1 181	93.7	8.9	0.8	97	67.0	88
Middlefield town	456	223	70.0	66.8	319	4.4	303	86.1	19.1	0.7	22	40.9	10
Northampton city	24 658	14 299	68.9	65.4	16 989	4.1	16 008	77.1	7.1	3.2	964	79.3	979
Pelham town	1 127	583	73.6	72.4	829	3.1	791	91.2	8.3	0.4	61	67.2	53
Plainfield town	454	225	62.8	58.7	285	1.4	274	84.3	5.5	1.1	28	57.1	23
Southampton town	4 141	2 113	77.1	75.2	3 191	4.2	3 010	95.3	4.9	-	271	85.6	297
South Hadley town	14 251	8 613	67.3	63.5	9 582	5.2	8 994	83.9	8.7	0.4	801	80.5	792
Ware town	7 611	4 004	67.4	62.0	5 100	4.6	4 846	94.9	9.9	0.3	444	70.0	452
Ware CDP	4 857	2 671	64.9	59.5	3 127	5.1	2 970	94.4	10.3	0.5	280	73.6	309
Westhampton town	1 141	579	75.4	71.7	860	1.3	847	94.6	3.8	-	73	68.5	56
Williamsburg town	1 963	1 017	75.4	70.1	1 480	3.8	1 410	88.2	4.3	0.3	97	58.8	83
Worthington town	969	504	68.8	63.3	667	3.0	639	88.7	11.6	0.3	42	73.8	50
Middlesex County	1 170 483	613 169	68.8	62.5	803 933	3.4	763 636	80.3	8.2	10.3	79 380	63.2	64 390
Acton town	14 915	7 743	75.7	66.8	11 276	2.0	10 942	88.2	7.4	4.5	1 303	56.5	959
Arlington town	35 327	19 227	69.6	63.3	24 544	2.2	23 716	74.5	6.9	17.8	2 323	67.2	1 877
Arlington CDP	35 327	19 227	69.6	63.3	24 544	2.2	23 716	74.5	6.9	17.8	2 323	67.2	1 877
Ashby town	2 138	1 067	74.2	66.8	1 580	3.8	1 507	93.9	5.8	0.4	106	55.7	92
Ashland town	11 273	5 866	77.0	72.0	8 676	4.3	8 244	90.3	6.0	4.8	1 051	69.8	902
Ayer town	5 845	3 141	70.0	62.5	4 089	3.2	3 861	92.9	8.8	2.0	455	65.1	362
Ayer CDP	2 384	1 377	68.3	59.7	1 629	1.6	1 561	88.3	9.1	4.2	190	70.5	171
Fort Devens CDP (part)	257	79	30.4	10.1	78	28.2	56	67.9	67.9	-	-	(X)	-
Bedford town	9 891	5 032	67.1	59.6	6 490	2.3	6 383	90.5	6.0	2.0	675	64.0	654
Belmont town	19 290	10 476	67.6	61.3	13 016	2.3	12 619	79.7	9.7	12.1	1 214	67.2	1 036
Belmont CDP	19 290	10 476	67.6	61.3	13 016	2.3	12 619	79.7	9.7	12.1	1 214	67.2	1 036
Billerica town	29 993	14 877	71.4	66.9	21 403	3.1	20 426	94.8	7.4	2.3	2 102	71.7	2 054
Pinehurst CDP	5 329	2 693	72.6	66.6	3 868	2.7	3 717	94.9	8.4	2.4	373	67.6	320
Boxborough town	3 517	1 741	80.9	71.0	2 820	3.0	2 710	90.6	5.9	2.4	354	64.7	278
Burlington town	17 977	9 295	71.2	65.1	12 786	2.7	12 210	92.5	5.9	3.0	1 401	60.4	1 129
Burlington CDP	17 977	9 295	71.2	65.1	12 786	2.7	12 210	92.5	5.9	3.0	1 401	60.4	1 129
Cambridge city	89 303	46 125	67.1	64.4	59 909	6.1	54 959	40.4	5.4	25.1	3 809	57.7	2 602
Carlisle town	3 400	1 718	70.1	56.1	2 385	0.7	2 346	81.4	4.3	2.8	306	51.6	210
Chelmsford town	26 285	13 887	71.0	64.2	18 668	2.7	17 929	93.7	6.0	2.3	1 808	69.7	1 718
Concord town	13 213	6 583	57.7	52.8	7 618	2.0	7 374	82.0	5.2	5.2	853	51.6	582
West Concord CDP	4 657	1 975	53.8	64.4	2 504	2.8	2 406	87.7	3.4	5.7	220	50.5	168
Dracut town	21 990	11 448	71.8	66.9	15 780	3.1	15 036	95.4	7.7	1.5	1 761	72.8	1 632
Dunstable town	2 067	1 059	77.3	70.8	1 598	1.9	1 550	92.9	5.6	0.5	221	64.3	181
Everett city	30 721	16 271	62.5	56.3	19 184	5.0	17 818	73.5	13.3	19.9	1 797	55.0	1 274
Framingham town	54 123	28 780	68.5	62.1	37 028	3.5	34 917	88.6	11.3	5.0	3 922	63.5	2 897
Framingham CDP	54 123	28 780	68.5	62.1	37 028	3.5	34 917	88.6	11.3	5.0	3 922	63.5	2 897
Groton town	6 640	3 369	75.0	65.1	4 978	2.3	4 759	89.2	5.2	2.1	686	59.2	556
Groton CDP	869	463	66.4	54.6	577	-	568	81.2	-	-	68	57.4	60
Holliston town	10 039	5 216	72.8	64.8	7 311	2.9	6 942	90.7	5.4	3.2	990	54.0	682
Hopkinton town	9 243	4 760	72.7	62.0	6 724	1.5	6 549	90.5	5.6	2.5	1 108	54.5	852
Hopkinton CDP	1 986	1 063	63.3	52.9	1 258	1.1	1 236	92.2	8.4	1.2	172	54.1	140
Hudson town	14 268	7 289	72.8	65.7	10 334	2.8	9 889	94.1	9.2	0.7	1 013	55.5	798
Hudson CDP	11 439	5 893	72.3	64.9	8 251	2.9	7 885	94.1	10.0	0.7	791	55.8	609
Lexington town	23 229	12 589	64.7	56.6	15 020	2.5	14 482	84.6	6.1	6.5	1 617	66.2	1 292
Lexington CDP	23 229	12 589	64.7	56.6	15 020	2.5	14 482	84.6	6.1	6.5	1 617	66.2	1 292
Lincoln town	5 798	3 051	70.4	58.7	3 297	1.9	3 983	84.1	5.0	4.1	658	44.2	335
Littleton town	6 118	3 187	71.5	62.9	4 372	1.7	4 240	90.0	4.5	3.0	560	65.5	538
Littleton Common CDP	2 215	1 142	68.4	61.6	1 516	0.7	1 473	90.1	3.9	2.9	158	69.6	150
Lowell city	79 637	41 126	64.2	57.5	51 084	6.6	46 764	89.4	15.7	3.4	6 249	64.7	5 388
Malden city	46 255	24 247	67.3	62.1	31 147	4.0	29 119	70.2	10.2	23.7	2 932	62.8	2 245
Marlborough city	28 690	14 718	73.4	65.2	21 042	3.4	19 839	92.6	10.8	1.3	2 141	64.3	1 825
Maynard town	8 205	4 383	74.9	67.0	6 147	3.5	5 837	91.1	8.6	2.6	601	64.7	553
Maynard CDP (part)	8 205	4 383	74.9	67.0	6 147	3.5	5 837	91.1	8.6	2.6	601	64.7	553
Medford city	46 929	25 255	64.2	59.0	30 112	3.6	28 416	74.7	9.4	18.1	2 204	61.4	1 784
Melrose city	21 747	11 669	69.0	62.7	14 999	2.0	14 524	78.6	7.9	14.7	1 590	70.4	1 411
Natick town	25 500	13 669	71.8	63.9	18 235	2.1	17 660	85.7	6.5	9.1	2 179	65.5	1 642
Cochituate CDP (part)	106	59	69.8	45.8	74	-	59	100.0	-	-	-	(X)	-
Newton city	68 063	37 121	68.1	62.4	46 368	2.9	44 217	75.3	6.9	12.3	4 035	65.6	3 433
North Reading town	10 443	5 372	72.2	64.5	7 535	0.9	7 326	91.2	7.3	2.4	797	64.1	776
Pepperell town	8 086	4 161	75.4	66.3	6 069	2.6	5 860	94.7	8.5	0.9	754	61.9	521
East Pepperell CDP	1 437	761	80.8	76.6	1 161	1.6	1 131	96.2	11.6	-	221	81.4	142
Pepperell CDP	1 852	1 007	69.0	58.7	1 261	6.4	1 183	93.7	10.0	0.5	138	48.6	108
Reading town	18 096	9 561	70.4	63.0	12 742	1.9	12 295	89.0	5.8	5.6	1 604	66.9	1 393
Reading CDP	18 096	9 561	70.4	63.0	12 742	1.9	12 295	89.0	5.8	5.6	1 604	66.9	1 393
Sherborn town	3 042	1 588	64.4	52.3	1 960	4.5	1 858	87.0	4.5	4.6	297	49.2	211
Shirley town	5 133	2 063	57.7	67.6	2 952	3.6	2 791	94.8	7.9	1.1	322	68.9	272
Fort Devens CDP (part)	-	-	(X)	(X)	-	(X)	-	(X)	(X)	(X)	-	(X)	-

Table 7. **Employment Status and Journey to Work: 2000**—Con.

[Data based on a sample (except Tables 65-68). For information on confidentiality protection, coverage, sampling error, and nonsampling error, see Appendix G.
For location of definitions, see "How to Use This Census Report"]

State County County Subdivision Place	Population 16 years and over												Own children under 6 years, all parents in family in labor force
			Labor force								Females with own children under 6 years		
			Percent in labor force		Civilian labor force		Workers						
								Means of transportation to work					
	Total	Female	Total	Female	Number	Percent un-employed	Number	Percent using car, truck, or van	Percent in carpools	Percent using public trans-portation	Number	Percent in labor force	
Middlesex County—Con.													
Shirley town—Con.													
Shirley CDP	1 234	612	67.6	64.2	834	3.7	767	92.8	8.1	2.1	50	80.0	44
Somerville city	67 455	34 871	70.6	66.1	47 628	3.5	44 977	55.6	10.3	29.2	2 972	61.4	2 241
Stoneham town	18 059	9 730	65.8	58.2	11 883	2.1	11 362	87.6	6.1	7.7	1 262	61.6	920
Stoneham CDP	18 059	9 730	65.8	58.2	11 883	2.1	11 362	87.6	6.1	7.7	1 262	61.6	920
Stow town	4 326	2 237	74.6	65.4	3 229	2.5	3 112	88.8	4.6	3.5	435	64.4	373
Sudbury town	11 911	6 187	68.7	55.9	8 176	1.9	7 939	88.6	3.8	3.1	1 322	49.8	869
Maynard CDP (part)	-	-	(X)	(X)	-	(X)	-	(X)	(X)	(X)	-	(X)	-
Tewksbury town	22 428	11 595	71.1	66.4	15 923	2.0	15 402	93.4	5.9	2.9	1 864	67.0	1 574
Townsend town	6 757	3 399	75.1	70.1	5 064	4.0	4 786	94.7	6.9	0.5	504	60.3	471
Townsend CDP	755	411	71.7	58.6	541	3.5	496	85.9	7.9	1.6	46	34.8	59
Tyngsborough town	8 003	4 094	76.9	70.6	6 126	3.2	5 863	95.9	6.9	0.8	744	69.6	749
Wakefield town	19 889	10 555	68.6	62.3	13 644	3.1	13 034	85.2	6.9	9.1	1 379	70.5	1 244
Wakefield CDP	19 889	10 555	68.6	62.3	13 644	3.1	13 034	85.2	6.9	9.1	1 379	70.5	1 244
Waltham city	51 037	26 080	69.0	63.4	35 195	5.4	32 671	81.4	8.4	8.5	2 290	64.4	1 949
Watertown city	28 728	15 582	68.9	63.6	19 794	2.4	18 918	74.5	8.2	15.1	1 344	62.7	922
Wayland town	9 829	5 234	67.6	56.4	6 630	2.0	6 398	87.7	7.1	3.8	783	50.1	537
Cochituate CDP (part)	5 143	2 758	67.4	57.3	3 468	2.5	3 324	88.4	9.7	4.1	372	47.8	229
Westford town	14 780	7 647	75.1	66.3	11 087	1.8	10 745	93.3	5.3	1.2	1 658	61.9	1 311
Weston town	8 575	4 732	61.0	47.8	5 232	1.7	5 077	79.3	5.6	4.8	690	47.0	421
Wilmington town	16 105	8 271	72.5	65.5	11 668	1.5	11 357	93.3	6.9	3.3	1 301	69.3	1 251
Wilmington CDP	16 105	8 271	72.5	65.5	11 668	1.5	11 357	93.3	6.9	3.3	1 301	69.3	1 251
Winchester town	15 860	8 587	66.0	55.8	10 463	2.4	10 066	80.6	8.1	10.7	1 310	57.7	1 034
Winchester CDP	15 860	8 587	66.0	55.8	10 463	2.4	10 066	80.6	8.1	10.7	1 310	57.7	1 034
Woburn city	30 312	15 638	69.2	63.1	20 913	3.0	20 032	91.6	6.6	4.4	1 724	70.5	1 578
Nantucket County	7 825	3 856	74.0	65.5	5 695	4.3	5 346	80.8	15.6	0.2	430	66.3	386
Nantucket town	7 825	3 856	74.0	65.5	5 695	4.3	5 346	80.8	15.6	0.2	430	66.3	386
Nantucket CDP	3 282	1 679	71.9	64.1	2 315	6.5	2 118	74.0	12.2	0.3	111	69.4	80
Norfolk County	513 198	273 202	68.0	61.6	348 566	3.2	331 653	80.3	7.4	12.3	35 658	63.9	29 818
Avon town	3 558	1 916	65.2	60.1	2 319	3.5	2 202	89.7	5.1	6.2	251	64.9	199
Bellingham town	11 578	5 929	77.3	71.9	8 939	3.6	8 462	93.7	8.1	2.7	979	69.4	887
Bellingham CDP	3 505	1 872	77.4	71.8	2 714	2.5	2 584	95.2	8.9	1.9	294	66.3	227
Braintree town	27 065	14 596	65.2	58.6	17 628	2.5	16 839	87.2	9.3	8.9	1 517	63.5	1 320
Braintree CDP	26 963	14 541	65.2	58.5	17 550	2.5	16 761	87.2	9.2	8.9	1 502	63.1	1 296
Brookline town	48 737	27 453	69.7	64.6	33 902	3.5	32 173	52.5	7.2	28.7	2 458	59.6	1 724
Brookline CDP	48 737	27 453	69.7	64.6	33 902	3.5	32 173	52.5	7.2	28.7	2 458	59.6	1 724
Canton town	16 380	8 905	66.8	58.6	10 934	3.3	10 440	83.0	6.4	12.3	1 243	59.4	875
Cohasset town	5 464	2 909	65.2	55.1	3 564	1.5	3 449	79.6	5.2	9.1	448	48.2	250
Dedham town	18 804	9 684	64.4	60.6	12 088	2.7	11 412	85.1	5.6	9.4	1 259	76.4	1 249
Dedham CDP	18 804	9 684	64.4	60.6	12 088	2.7	11 412	85.1	5.6	9.4	1 259	76.4	1 249
Dover town	3 963	2 064	69.0	58.1	2 736	1.2	2 681	82.6	3.6	7.2	375	57.3	238
Dover CDP	1 524	770	71.7	59.1	1 093	0.5	1 077	82.1	4.5	10.5	139	61.2	98
Foxborough town	12 376	6 381	72.2	64.3	8 935	3.0	8 525	89.7	6.1	6.0	1 018	64.2	828
Foxborough CDP	4 616	2 471	68.7	61.3	3 170	2.1	3 034	91.4	5.3	5.7	313	62.9	204
Franklin city	21 257	10 951	73.8	65.6	15 664	4.2	14 807	87.1	5.2	6.9	2 414	58.9	1 945
Holbrook town	8 552	4 494	66.8	60.5	5 717	4.2	5 233	89.3	9.7	6.3	600	65.5	551
Holbrook CDP	8 552	4 494	66.8	60.5	5 717	4.2	5 233	89.3	9.7	6.3	600	65.5	551
Medfield town	8 504	4 409	70.0	58.0	5 954	3.3	5 694	85.4	5.9	6.7	915	54.9	612
Medfield CDP	4 849	2 582	71.3	60.3	3 455	3.9	3 288	86.1	6.9	6.2	421	58.9	286
Medway town	8 824	4 635	76.0	68.2	6 700	0.8	6 567	89.7	5.2	3.2	855	65.7	866
Millis town	5 916	3 113	74.4	65.9	4 404	2.8	4 204	90.7	4.8	4.1	588	53.2	383
Millis-Clicquot CDP	3 475	1 825	75.4	66.0	2 621	2.3	2 523	90.9	5.2	4.2	361	54.3	246
Milton town	20 034	10 901	66.8	60.4	13 382	2.6	12 851	80.2	7.2	12.2	1 379	71.1	1 256
Milton CDP	20 034	10 901	66.8	60.4	13 382	2.6	12 851	80.2	7.2	12.2	1 379	71.1	1 256
Needham town	22 043	11 927	64.9	56.4	14 282	2.9	13 687	78.4	4.4	11.5	1 834	64.0	1 603
Needham CDP	22 043	11 927	64.9	56.4	14 282	2.9	13 687	78.4	4.4	11.5	1 834	64.0	1 603
Norfolk town	7 851	3 065	57.7	66.1	4 530	2.2	4 348	86.5	7.2	7.9	586	57.5	504
Norwood town	23 216	12 417	66.8	58.9	15 511	2.7	14 817	84.3	7.3	10.9	1 605	58.3	1 156
Norwood CDP	23 216	12 417	66.8	58.9	15 511	2.7	14 817	84.3	7.3	10.9	1 605	58.3	1 156
Plainville town	5 961	3 014	74.2	66.7	4 423	3.6	4 159	94.0	7.5	2.8	404	66.6	376
Quincy city	74 258	39 316	66.8	60.8	49 585	3.4	46 991	73.5	10.4	21.3	3 775	66.2	3 126
Randolph town	24 588	13 111	68.2	62.8	16 765	3.7	15 662	85.3	12.0	10.3	1 621	65.8	1 339
Randolph CDP	24 588	13 111	68.2	62.8	16 765	3.7	15 662	85.3	12.0	10.3	1 621	65.8	1 339
Sharon town	12 682	6 738	72.0	63.8	9 130	2.4	8 814	79.7	7.3	13.1	1 053	68.6	965
Sharon CDP	4 297	2 264	70.6	61.3	3 034	2.9	2 898	81.1	8.1	11.6	422	63.7	294
Stoughton town	21 729	11 564	68.6	63.1	14 896	2.7	14 154	86.5	8.5	9.0	1 266	72.5	1 263
Walpole town	17 509	8 744	68.1	64.9	11 932	3.2	11 406	89.3	4.1	6.3	1 380	69.3	1 276
Walpole CDP	4 768	2 571	66.9	61.1	3 192	2.8	3 070	91.2	2.9	5.3	276	84.4	311
Wellesley town	20 561	11 939	63.0	53.9	12 945	3.5	12 275	69.9	4.0	9.6	1 628	51.5	1 146
Wellesley CDP	20 561	11 939	63.0	53.9	12 945	3.5	12 275	69.9	4.0	9.6	1 628	51.5	1 146
Westwood town	10 600	5 700	63.3	54.8	6 711	2.5	6 494	83.5	4.6	9.7	863	63.3	773
Weymouth town	43 337	23 212	68.6	63.2	29 590	4.0	28 088	87.5	8.5	8.6	2 677	67.7	2 481
Weymouth CDP	43 337	23 212	68.6	63.2	29 590	4.0	28 088	87.5	8.5	8.6	2 677	67.7	2 481
Wrentham town	7 851	4 115	68.8	60.7	5 400	2.5	5 219	89.8	4.7	3.4	667	70.0	627
Plymouth County	360 063	188 097	68.4	62.9	246 016	4.1	231 671	89.9	9.1	5.4	27 621	65.8	23 424
Abington town	11 291	5 911	72.0	66.3	8 132	2.4	7 853	90.7	7.3	6.3	883	71.1	818
Abington CDP	11 291	5 911	72.0	66.3	8 132	2.4	7 853	90.7	7.3	6.3	883	71.1	818
Bridgewater town	20 028	9 530	66.7	69.9	13 330	6.6	12 263	88.3	7.1	5.8	1 374	71.3	1 192
Bridgewater CDP	5 587	2 963	71.7	67.2	3 983	6.5	3 605	83.1	11.6	5.6	321	72.0	237
Brockton city	70 803	37 619	64.5	60.5	45 620	6.7	41 523	88.1	15.1	7.5	5 265	72.2	5 034
Carver town	8 442	4 358	69.2	64.3	5 843	3.1	5 471	95.0	9.0	2.7	564	75.0	575
Duxbury town	10 521	5 616	65.8	55.1	6 924	1.6	6 703	85.7	5.3	7.5	1 021	48.4	507
Duxbury CDP	1 003	506	63.9	53.6	641	2.3	616	74.4	2.1	14.1	105	65.7	85
Green Harbor-Cedar Crest CDP (part)	201	101	77.1	70.3	155	-	155	100.0	-	-	-	(X)	-

Table 7. **Employment Status and Journey to Work: 2000**—Con.

[Data based on a sample (except Tables 65-68). For information on confidentiality protection, coverage, sampling error, and nonsampling error, see Appendix G. For location of definitions, see "How to Use This Census Report"]

State County County Subdivision Place	Population 16 years and over												Own children under 6 years, all parents in family in labor force
			Labor force								Females with own children under 6 years		
			Percent in labor force		Civilian labor force		Workers						
								Means of transportation to work					
	Total	Female	Total	Female	Number	Percent un-employed	Number	Percent using car, truck, or van	Percent in carpools	Percent using public trans-portation	Number	Percent in labor force	
Plymouth County—Con.													
Duxbury town—Con.													
South Duxbury CDP	2 251	1 200	62.9	50.6	1 416	0.6	1 369	89.9	6.9	3.0	235	51.1	115
East Bridgewater town	9 840	5 113	70.6	64.7	6 929	2.5	6 611	93.6	9.4	3.1	777	61.4	545
Halifax town	5 775	2 998	71.3	64.7	4 120	4.2	3 852	91.5	9.4	5.3	428	84.3	477
Hanover town	9 699	5 042	72.3	64.5	7 013	2.9	6 717	92.5	6.9	3.2	766	70.5	802
Hanson town	7 138	3 676	73.2	67.1	5 219	2.9	5 000	92.0	6.1	4.1	569	64.1	499
Hanson CDP	1 526	800	73.1	67.4	1 115	3.4	1 065	93.0	3.8	5.5	117	52.1	63
Hingham town	14 899	8 015	66.4	56.2	9 894	2.6	9 473	80.3	3.4	12.8	1 256	53.3	913
Hingham CDP	4 087	2 220	66.3	57.1	2 705	3.0	2 593	78.9	3.5	14.3	363	46.0	210
Hull town	8 875	4 743	69.1	65.0	6 123	4.0	5 779	84.4	8.5	8.6	459	57.7	399
Hull CDP	8 875	4 743	69.1	65.0	6 123	4.0	5 779	84.4	8.5	8.6	459	57.7	399
Kingston town	8 772	4 663	68.5	60.9	6 013	4.3	5 677	87.5	4.5	7.2	871	53.0	574
Kingston CDP	4 220	2 248	68.5	63.0	2 890	4.4	2 744	88.5	6.4	5.9	371	49.3	211
Lakeville town	7 438	3 961	71.5	65.7	5 306	2.6	5 109	93.4	7.8	3.1	713	67.9	549
North Lakeville CDP	1 719	928	64.1	59.4	1 102	1.7	1 076	96.0	7.5	3.3	116	61.2	61
Marion town	3 969	2 089	66.7	59.9	2 649	2.2	2 554	89.1	8.5	1.6	273	70.7	242
Marion Center CDP	933	510	69.2	68.6	646	1.9	634	79.8	9.9	-	39	100.0	44
Marshfield town	18 418	9 539	71.8	65.2	13 202	2.7	12 618	93.1	7.3	2.5	1 492	57.2	1 224
Green Harbor-Cedar Crest CDP (part)	1 611	850	76.7	74.0	1 235	0.5	1 183	95.0	4.8	2.6	124	82.3	130
Marshfield CDP	3 437	1 789	69.0	61.3	2 371	3.0	2 282	91.1	5.4	3.5	264	48.1	176
Marshfield Hills CDP	1 733	868	70.1	59.9	1 215	3.5	1 144	87.3	5.9	4.1	152	48.7	118
Ocean Bluff-Brant Rock CDP	3 942	2 042	71.3	65.5	2 805	2.6	2 683	95.0	9.1	1.8	276	69.6	265
Mattapoisett town	5 006	2 648	64.4	57.6	3 217	1.8	3 135	94.1	5.6	1.6	187	89.3	266
Mattapoisett Center CDP	2 394	1 314	64.5	61.8	1 543	3.1	1 472	93.8	5.2	3.1	57	87.7	83
Middleborough town	14 996	7 880	72.0	66.1	10 796	3.8	10 205	92.4	9.3	3.2	1 141	72.7	1 044
Middleborough Center CDP	5 199	2 792	67.4	63.1	3 496	3.8	3 337	92.0	9.7	3.4	381	68.2	324
Norwell town	7 268	3 815	68.3	56.5	4 961	1.9	4 825	85.6	7.1	7.1	543	47.3	381
Pembroke town	12 556	6 424	73.2	66.0	9 195	3.1	8 739	91.0	7.9	6.0	1 171	62.9	926
North Pembroke CDP	2 123	1 020	74.9	65.8	1 590	1.4	1 540	91.6	8.8	6.3	205	57.1	156
Plymouth town	39 847	20 347	68.0	63.9	27 061	4.5	25 311	90.6	8.7	5.0	3 126	63.2	2 430
North Plymouth CDP	2 785	1 512	63.3	55.2	1 745	9.6	1 544	90.5	9.5	3.9	222	49.1	148
Plymouth CDP	6 139	3 449	65.1	59.5	3 989	4.6	3 757	88.2	11.9	5.9	420	74.3	411
Plympton town	1 980	1 038	77.6	69.8	1 537	4.0	1 461	90.3	6.4	3.1	130	57.7	94
Rochester town	3 465	1 785	75.4	71.1	2 583	4.6	2 455	95.2	9.2	1.1	253	66.4	184
Rockland town	13 550	7 289	71.1	65.9	9 637	2.9	9 274	93.1	9.3	3.0	1 154	73.0	996
Scituate town	13 669	7 287	67.6	59.9	9 218	2.3	8 923	85.6	6.7	6.1	1 054	60.4	812
North Scituate CDP	3 788	2 013	67.4	60.5	2 552	3.7	2 457	88.1	4.8	7.2	292	58.6	238
Scituate CDP	4 034	2 214	65.9	57.9	2 652	0.8	2 591	84.4	8.3	5.5	304	66.8	234
Wareham town	15 948	8 478	64.3	58.3	10 228	5.4	9 414	95.1	9.9	1.5	977	61.4	804
Onset CDP	1 046	604	59.6	57.9	623	8.5	542	93.5	14.2	-	74	75.7	82
Wareham Center CDP	2 289	1 223	60.5	50.8	1 384	3.8	1 286	96.7	10.7	0.5	169	55.0	108
West Wareham CDP	1 454	830	60.2	53.3	876	5.0	810	94.6	12.7	0.9	80	88.8	91
Weweantic CDP	1 504	798	67.7	61.4	1 018	2.2	955	92.6	7.4	3.8	99	43.4	36
White Island Shores CDP	1 594	828	76.5	71.6	1 219	9.3	1 076	99.3	9.1	-	114	63.2	119
West Bridgewater town	5 305	2 806	65.1	57.1	3 422	3.1	3 319	92.2	5.6	4.2	334	79.6	360
Whitman town	10 565	5 427	74.3	69.5	7 844	3.4	7 407	91.5	11.0	5.1	840	75.7	777
Suffolk County	565 141	296 270	62.8	59.1	354 808	7.1	320 979	53.5	9.8	30.9	31 952	59.8	23 978
Boston city	484 995	254 891	63.6	60.0	308 107	7.2	278 463	50.7	9.2	32.3	26 640	60.1	19 969
Chelsea city	26 394	13 085	53.8	49.3	14 212	7.3	12 574	65.4	17.6	24.9	2 281	55.6	1 695
Revere city	38 473	20 170	58.5	52.7	22 506	5.9	20 529	74.6	12.2	20.8	2 211	59.6	1 647
Winthrop town	15 279	8 124	65.4	61.4	9 983	4.1	9 413	72.5	10.9	21.4	820	60.0	667
Winthrop CDP	15 279	8 124	65.4	61.4	9 983	4.1	9 413	72.5	10.9	21.4	820	60.0	667
Worcester County	578 707	300 603	66.3	60.0	383 266	4.3	360 343	91.9	9.3	1.7	42 744	64.8	36 399
Ashburnham town	4 123	2 070	72.0	69.5	2 970	3.2	2 820	96.3	8.0	0.8	280	72.1	309
South Ashburnham CDP	764	390	65.4	56.9	500	4.2	465	96.3	2.8	0.9	51	39.2	35
Athol town	8 803	4 637	60.7	51.6	5 336	4.5	5 004	90.9	14.7	1.1	560	65.9	513
Athol CDP	6 441	3 385	61.6	52.6	3 955	5.5	3 681	89.0	14.7	1.4	438	64.2	371
Auburn town	12 645	6 731	66.8	61.0	8 443	2.4	8 067	96.6	8.5	0.5	833	72.9	776
Barre town	3 824	1 953	69.0	59.0	2 637	5.7	2 452	92.6	12.6	0.4	268	70.9	257
Barre CDP	921	515	64.3	50.1	592	5.4	553	93.5	13.2	-	26	100.0	47
Berlin town	1 827	917	69.2	60.7	1 265	1.0	1 240	89.4	4.3	2.7	126	56.3	102
Blackstone town	6 619	3 357	73.1	65.7	4 830	1.8	4 658	95.1	9.3	0.6	386	70.7	434
Bolton town	3 010	1 544	78.8	69.1	2 372	3.4	2 212	88.9	3.5	0.9	260	61.5	240
Boylston town	3 142	1 603	67.0	57.6	2 106	0.9	2 058	96.0	7.2	0.8	248	63.7	177
Brookfield town	2 372	1 221	70.2	65.6	1 665	4.1	1 583	93.0	7.5	0.3	137	64.2	139
Charlton town	8 275	4 234	72.9	66.1	6 019	2.2	5 790	94.2	8.0	0.8	770	58.1	541
Clinton town	10 717	5 660	67.7	60.2	7 243	5.1	6 726	92.9	10.9	0.6	779	73.6	712
Clinton CDP	6 510	3 386	66.8	59.1	4 350	4.8	4 042	91.6	10.5	0.8	391	73.9	387
Douglas town	5 191	2 620	76.4	68.3	3 965	1.9	3 822	94.9	6.9	0.3	523	71.5	491
East Douglas CDP	1 786	951	70.9	61.2	1 266	3.9	1 203	94.1	11.6	-	186	64.0	158
Dudley town	7 809	3 990	70.5	64.4	5 507	4.6	5 205	94.8	9.5	0.3	487	71.3	485
East Brookfield town	1 620	831	71.5	65.9	1 159	2.1	1 105	94.8	6.2	-	96	70.8	100
East Brookfield CDP	1 068	560	70.9	64.3	757	2.4	721	96.9	5.3	-	71	64.8	64
Fitchburg city	30 162	15 998	63.5	56.9	19 142	8.4	17 129	90.1	13.3	2.2	1 890	67.6	1 825
Gardner city	16 409	8 069	61.5	59.1	10 080	4.6	9 481	92.3	12.5	1.8	924	70.9	945
Grafton town	11 549	6 149	70.8	63.5	8 174	3.0	7 838	93.3	7.1	1.0	1 007	65.1	829
Hardwick town	1 978	1 023	65.1	58.7	1 281	2.7	1 225	94.1	10.1	0.5	123	79.7	133
Harvard town	4 556	1 961	63.0	69.7	2 872	3.2	2 752	88.2	4.1	3.2	231	62.8	245
Fort Devens CDP (part)	742	11	-	-	-	(X)	-	(X)	(X)	(X)	-	(X)	-
Holden town	11 817	6 143	69.3	62.3	8 180	2.9	7 856	95.5	5.7	0.9	851	67.1	794
Hopedale town	4 584	2 471	68.2	60.2	3 106	1.9	2 993	92.6	6.5	1.9	357	58.8	245
Hopedale CDP	3 301	1 783	68.8	61.0	2 270	2.2	2 146	91.0	6.2	2.3	206	48.1	139
Hubbardston town	2 804	1 386	77.1	70.8	2 162	2.7	2 074	94.4	8.8	-	274	69.0	214
Lancaster town	5 941	2 539	54.1	60.3	3 214	2.1	3 087	86.2	7.1	0.3	329	60.8	271
South Lancaster CDP	1 365	787	70.8	64.0	967	1.4	940	87.1	8.6	1.1	123	82.9	134

Table 7. **Employment Status and Journey to Work: 2000**—Con.

[Data based on a sample (except Tables 65-68). For information on confidentiality protection, coverage, sampling error, and nonsampling error, see Appendix G.
For location of definitions, see "How to Use This Census Report"]

State County County Subdivision Place	Population 16 years and over												Own children under 6 years, all parents in family in labor force
			Labor force								Females with own children under 6 years		
			Percent in labor force		Civilian labor force		Workers						
								Means of transportation to work					
	Total	Female	Total	Female	Number	Percent un-employed	Number	Percent using car, truck, or van	Percent in carpools	Percent using public trans-portation	Number	Percent in labor force	
Worcester County—Con.													
Leicester town	7 963	4 159	72.0	66.3	5 717	2.8	5 510	94.2	10.7	1.8	621	68.6	499
Leominster city	31 832	16 991	66.4	59.4	21 064	4.0	19 854	93.4	9.1	1.7	2 462	64.6	2 179
Lunenburg town	7 248	3 637	72.4	65.2	5 224	4.8	4 953	93.2	5.6	0.6	465	63.0	384
Lunenburg CDP	1 278	634	67.9	64.8	868	3.9	826	87.2	10.2	-	46	54.3	49
Mendon town	3 875	1 998	75.4	67.1	2 922	1.2	2 818	94.6	3.5	0.7	370	62.2	305
Milford town	20 812	10 923	69.5	63.0	14 462	3.7	13 724	95.2	8.7	0.6	1 634	67.7	1 526
Milford CDP	18 916	10 012	68.0	61.8	12 870	4.0	12 169	95.1	8.9	0.5	1 463	67.3	1 385
Millbury town	10 154	5 422	69.4	62.4	7 033	2.7	6 696	92.9	8.1	1.3	627	71.8	571
Millville town	1 933	983	74.9	70.9	1 447	2.3	1 391	96.0	5.7	0.6	182	71.4	167
New Braintree town	707	358	74.5	68.7	527	3.4	507	90.5	8.3	-	39	82.1	50
Northborough town	10 285	5 348	74.4	64.5	7 657	1.8	7 425	94.6	5.5	0.9	992	62.3	773
Northborough CDP	4 813	2 558	73.1	62.6	3 517	1.6	3 404	94.6	6.6	1.3	464	56.9	349
Northbridge town	9 970	5 342	67.1	57.8	6 675	2.9	6 389	95.2	7.7	0.2	771	63.4	719
Whitinsville CDP	4 663	2 484	68.4	59.7	3 175	4.0	3 018	95.6	10.1	0.2	401	66.8	403
North Brookfield town	3 530	1 805	69.1	60.9	2 440	4.6	2 284	88.3	6.6	0.5	257	58.0	180
North Brookfield CDP	1 973	1 023	68.7	62.8	1 356	5.2	1 259	87.4	5.1	0.6	141	77.3	129
Oakham town	1 221	607	75.6	70.2	923	3.0	878	95.3	6.9	0.8	82	58.5	62
Oxford town	10 285	5 378	72.3	69.0	7 424	3.5	7 035	94.9	7.4	0.3	713	71.1	714
Oxford CDP	4 721	2 467	68.7	66.6	3 237	4.3	3 001	94.8	8.4	0.5	329	78.7	316
Paxton town	3 468	1 861	66.0	61.0	2 289	2.9	2 193	90.4	8.4	0.5	208	72.1	177
Petersham town	954	495	67.0	60.0	639	6.6	591	78.5	10.0	0.5	48	64.6	38
Phillipston town	1 205	586	73.6	69.5	887	3.0	850	94.5	6.8	0.2	84	67.9	69
Princeton town	2 482	1 224	75.1	64.4	1 865	2.7	1 790	94.9	6.6	0.7	189	47.1	121
Royalston town	921	411	68.2	62.5	628	4.5	577	89.4	11.8	0.3	72	69.4	74
Rutland town	4 586	2 336	77.6	73.9	3 550	4.2	3 355	96.3	8.8	0.1	428	72.2	425
Rutland CDP	1 602	791	76.5	71.2	1 225	4.0	1 161	97.0	7.8	-	106	64.2	94
Shrewsbury town	24 183	12 583	68.0	58.8	16 424	2.9	15 791	94.7	7.1	1.3	2 225	58.7	1 649
Southborough town	6 173	3 141	70.8	63.5	4 369	1.8	4 225	93.0	5.7	1.3	767	51.1	416
Cordaville CDP	1 719	895	73.9	67.0	1 270	1.1	1 221	92.7	5.0	2.0	275	50.5	149
Southbridge town	13 285	7 210	61.3	54.3	8 113	5.4	7 530	91.9	10.6	1.2	1 060	70.2	932
Southbridge CDP	9 898	5 354	60.2	52.8	5 930	5.6	5 461	91.0	11.7	1.3	805	68.9	705
Spencer town	9 131	4 680	70.9	64.6	6 450	3.7	6 137	95.0	6.8	0.4	589	67.9	600
Spencer CDP	4 737	2 544	68.1	59.9	3 212	4.8	3 030	96.2	7.8	0.3	341	74.2	380
Sterling town	5 429	2 780	74.9	67.8	4 068	1.7	3 941	94.7	6.1	0.7	468	53.6	306
Sturbridge town	6 070	3 121	71.1	65.7	4 315	2.4	4 125	94.8	8.3	0.4	386	66.3	303
Fiskdale CDP	1 676	891	69.7	63.5	1 169	3.2	1 105	90.9	7.0	0.6	130	65.4	111
Sturbridge CDP	1 551	782	72.4	66.6	1 123	1.9	1 086	97.2	12.9	-	106	64.2	72
Sutton town	6 059	3 080	73.9	67.9	4 472	3.1	4 291	94.2	6.8	0.5	602	70.9	531
Templeton town	5 191	2 607	66.5	61.9	3 454	4.9	3 219	93.5	8.9	-	326	75.5	393
Baldwinville CDP	1 374	748	63.3	56.7	870	6.7	806	92.4	7.9	-	96	70.8	101
Upton town	4 129	2 156	69.7	57.4	2 878	3.3	2 725	91.5	5.0	0.9	432	51.6	309
Upton-West Upton CDP	1 823	994	70.2	59.2	1 279	4.1	1 207	89.6	4.9	1.2	174	51.7	133
Uxbridge town	8 176	4 231	74.3	67.2	6 068	3.0	5 839	94.5	8.7	0.4	696	68.1	689
Warren town	3 627	1 874	64.2	55.5	2 330	5.2	2 143	93.9	10.3	-	256	52.0	182
Warren CDP	1 097	601	58.2	49.1	639	8.8	562	98.0	13.2	-	69	59.4	52
Webster town	12 968	6 881	62.7	55.5	8 127	4.6	7 549	92.7	10.8	0.5	855	67.4	785
Webster CDP	9 203	5 021	60.7	53.0	5 590	5.1	5 185	91.2	11.7	0.5	617	67.1	596
Westborough town	13 393	6 875	67.0	58.0	8 974	3.4	8 553	91.8	6.4	1.3	1 100	48.5	779
Westborough CDP	3 206	1 710	69.7	63.2	2 235	3.5	2 117	89.7	6.4	1.6	178	73.6	159
West Boylston town	6 089	2 542	52.5	60.1	3 193	2.9	3 071	92.2	4.3	0.4	318	67.0	240
West Brookfield town	3 065	1 711	59.2	50.7	1 816	2.2	1 748	89.4	3.4	0.2	168	64.3	157
West Brookfield CDP	1 255	783	44.3	33.3	556	2.2	528	90.7	2.1	0.8	52	51.9	32
Westminster town	5 208	2 700	70.2	58.7	3 657	2.4	3 493	94.8	7.2	0.7	310	47.1	227
Winchendon town	7 054	3 619	68.0	60.1	4 791	5.6	4 429	94.5	11.4	0.7	546	63.7	403
Winchendon CDP	3 101	1 669	64.9	56.0	2 014	6.5	1 809	92.3	17.2	-	211	78.2	191
Worcester city	136 269	71 841	60.8	55.4	82 666	6.3	75 537	86.1	12.5	4.3	9 657	64.6	7 688

Table 8. **Employment Status and Journey to Work: 2000**

[Data based on a sample (except Tables 65-68). For information on confidentiality protection, coverage, sampling error, and nonsampling error, see Appendix G.
For location of definitions, see "How to Use This Census Report"]

State County Place and County Subdivision	Population 16 years and over												Own children under 6 years, all parents in family in labor force
			Labor force								Females with own children under 6 years		
			Percent in labor force		Civilian labor force		Workers						
								Means of transportation to work					
	Total	Female	Total	Female	Number	Percent un-employed	Number	Percent using car, truck, or van	Percent in carpools	Percent using public trans-portation	Number	Percent in labor force	
The State	**5 010 241**	**2 640 235**	**66.2**	**60.4**	**3 312 039**	**4.6**	**3 102 837**	**82.8**	**9.0**	**8.7**	**336 138**	**64.1**	**280 379**
COUNTY													
Barnstable County	181 996	97 345	58.9	52.7	106 263	5.2	99 197	89.5	8.1	1.4	9 665	65.0	7 735
Berkshire County	108 466	57 473	63.4	58.3	68 792	5.1	64 058	88.8	9.7	1.5	5 605	69.5	5 554
Bristol County	417 857	221 036	65.8	60.1	274 768	5.8	254 121	92.4	10.7	2.6	29 169	68.5	26 374
Dukes County	11 949	6 213	68.2	61.3	8 150	2.7	7 598	80.5	8.3	1.5	636	55.5	556
Essex County	560 484	298 049	65.5	59.2	366 715	4.6	343 631	88.2	9.4	4.9	39 715	63.2	32 882
Franklin County	56 950	29 922	69.2	64.4	39 357	4.5	37 053	89.3	10.1	1.2	3 233	68.7	3 087
Hampden County	350 913	186 572	62.4	56.7	218 413	5.7	202 127	91.8	10.3	2.5	24 320	62.0	20 249
Hampshire County	126 209	68 428	69.3	65.8	87 297	5.1	81 424	81.9	7.8	2.5	6 010	73.8	5 547
Middlesex County	1 170 483	613 169	68.8	62.5	803 933	3.4	763 636	80.3	8.2	10.3	79 380	63.2	64 390
Nantucket County	7 825	3 856	74.0	65.5	5 695	4.3	5 346	80.8	15.6	0.2	430	66.3	386
Norfolk County	513 198	273 202	68.0	61.6	348 566	3.2	331 653	80.3	7.4	12.3	35 658	63.9	29 818
Plymouth County	360 063	188 097	68.4	62.9	246 016	4.1	231 671	89.9	9.1	5.4	27 621	65.8	23 424
Suffolk County	565 141	296 270	62.8	59.1	354 808	7.1	320 979	53.5	9.8	30.9	31 952	59.8	23 978
Worcester County	578 707	300 603	66.3	60.0	383 266	4.3	360 343	91.9	9.3	1.7	42 744	64.8	36 399
PLACE AND COUNTY SUBDIVISION													
Abington CDP, Plymouth County	11 291	5 911	72.0	66.3	8 132	2.4	7 853	90.7	7.3	6.3	883	71.1	818
Abington town, Plymouth County	11 291	5 911	72.0	66.3	8 132	2.4	7 853	90.7	7.3	6.3	883	71.1	818
Acton town, Middlesex County	14 915	7 743	75.7	66.8	11 276	2.0	10 942	88.2	7.4	4.5	1 303	56.5	959
Acushnet town, Bristol County	8 087	4 162	67.2	62.7	5 430	2.9	5 204	94.3	8.1	0.5	394	85.3	514
Acushnet Center CDP, Bristol County	2 547	1 380	65.3	60.3	1 659	2.8	1 610	91.6	4.1	0.6	183	100.0	295
Adams town, Berkshire County	7 082	3 837	63.3	57.8	4 486	7.9	3 988	92.7	10.0	1.3	368	87.5	450
Adams CDP, Berkshire County	4 751	2 633	59.7	52.1	2 835	8.9	2 489	90.8	10.4	1.5	204	80.9	240
Agawam city, Hampden County	22 817	12 215	68.0	61.7	15 511	4.1	14 676	96.2	6.8	0.5	1 276	66.1	1 165
Alford town, Berkshire County	324	162	63.3	57.4	205	2.9	199	78.4	7.5	5.0	9	66.7	5
Amesbury town, Essex County	12 570	6 602	70.7	63.8	8 889	3.6	8 421	92.1	9.9	1.8	1 026	65.5	775
Amesbury CDP, Essex County	9 393	4 933	71.2	64.6	6 685	4.2	6 297	92.1	9.7	1.9	745	65.8	582
Amherst town, Hampshire County	31 078	16 269	64.7	64.3	20 090	8.2	17 851	60.0	7.4	7.5	874	64.4	641
Amherst Center CDP, Hampshire County	16 255	8 610	61.1	62.2	9 918	12.3	8 413	44.0	6.9	5.5	229	74.7	205
Andover CDP, Essex County	6 487	3 678	60.0	51.4	3 889	2.0	3 803	81.3	5.9	5.0	317	53.6	254
Andover town, Essex County	23 275	12 428	66.6	56.9	15 499	2.3	15 013	87.9	6.6	3.8	1 816	54.0	1 392
Aquinnah town, Dukes County	281	147	67.6	59.2	190	4.2	160	72.5	6.9	0.6	13	76.9	18
Arlington town, Middlesex County	35 327	19 227	69.6	63.3	24 544	2.2	23 716	74.5	6.9	17.8	2 323	67.2	1 877
Arlington CDP, Middlesex County	35 327	19 227	69.6	63.3	24 544	2.2	23 716	74.5	6.9	17.8	2 323	67.2	1 877
Ashburnham town, Worcester County	4 123	2 070	72.0	69.5	2 970	3.2	2 820	96.3	8.0	0.8	280	72.1	309
Ashby town, Middlesex County	2 138	1 067	74.2	66.8	1 580	3.8	1 507	93.9	5.8	0.4	106	55.7	92
Ashfield town, Franklin County	1 424	762	76.3	73.1	1 087	3.2	1 027	83.0	8.3	0.7	85	62.4	75
Ashland town, Middlesex County	11 273	5 866	77.0	72.0	8 676	4.3	8 244	90.3	6.0	4.8	1 051	69.8	902
Athol town, Worcester County	8 803	4 637	60.7	51.6	5 336	4.5	5 004	90.9	14.7	1.1	560	65.9	513
Athol CDP, Worcester County	6 441	3 385	61.6	52.6	3 955	5.5	3 681	89.0	14.7	1.4	438	64.2	371
Attleboro city, Bristol County	32 449	17 012	70.6	63.8	22 907	3.7	21 540	90.4	10.2	5.3	2 549	71.0	2 298
Auburn town, Worcester County	12 645	6 731	66.8	61.0	8 443	2.4	8 067	96.6	8.5	0.5	833	72.9	776
Avon town, Norfolk County	3 558	1 916	65.2	60.1	2 319	3.5	2 202	89.7	5.1	6.2	251	64.9	199
Ayer town, Middlesex County	5 845	3 141	70.0	62.5	4 089	3.2	3 861	92.9	8.8	2.0	455	65.1	362
Ayer CDP, Middlesex County	2 384	1 377	68.3	59.7	1 629	1.6	1 561	88.3	9.1	4.2	190	70.5	171
Baldwinville CDP, Worcester County	1 374	748	63.3	56.7	870	6.7	806	92.4	7.9	-	96	70.8	101
Barnstable Town city, Barnstable County	38 617	20 433	61.9	55.7	23 810	4.8	22 161	89.4	9.1	1.6	2 434	66.4	1 960
Barre CDP, Worcester County	921	515	64.3	50.1	592	5.4	553	93.5	13.2	-	26	100.0	47
Barre town, Worcester County	3 824	1 953	69.0	59.0	2 637	5.7	2 452	92.6	12.6	0.4	268	70.9	257
Becket town, Berkshire County	1 373	664	66.8	62.5	916	5.0	848	91.9	9.3	0.2	74	63.5	53
Bedford town, Middlesex County	9 891	5 032	67.1	59.6	6 490	2.3	6 383	90.5	6.0	2.0	675	64.0	654
Belchertown CDP, Hampshire County	1 982	1 124	71.1	66.9	1 402	5.6	1 291	94.6	7.5	1.2	184	71.2	178
Belchertown town, Hampshire County	9 824	5 084	77.9	74.3	7 613	4.9	7 165	95.3	10.4	0.8	761	74.8	713
Bellingham town, Norfolk County	11 578	5 929	77.3	71.9	8 939	3.6	8 462	93.7	8.1	2.7	979	69.4	887
Bellingham CDP, Norfolk County	3 505	1 872	77.4	71.8	2 714	2.5	2 584	95.2	8.9	1.9	294	66.3	227
Belmont town, Middlesex County	19 290	10 476	67.6	61.3	13 016	2.3	12 619	79.7	9.7	12.1	1 214	67.2	1 036
Belmont CDP, Middlesex County	19 290	10 476	67.6	61.3	13 016	2.3	12 619	79.7	9.7	12.1	1 214	67.2	1 036
Berkley town, Bristol County	4 199	2 125	76.8	72.4	3 210	1.9	3 106	94.7	6.6	1.0	414	79.2	414
Berlin town, Worcester County	1 827	917	69.2	60.7	1 265	1.0	1 240	89.4	4.3	2.7	126	56.3	102
Bernardston town, Franklin County	1 742	913	68.5	65.4	1 193	3.9	1 130	94.2	6.3	0.7	89	69.7	64
Beverly city, Essex County	32 119	17 289	69.2	63.1	22 131	6.9	20 409	84.9	6.9	7.1	1 989	71.1	2 012
Billerica town, Middlesex County	29 993	14 877	71.4	66.9	21 403	3.1	20 426	94.8	7.4	2.3	2 102	71.7	2 054
Blackstone town, Worcester County	6 619	3 357	73.1	65.7	4 830	1.8	4 658	95.1	9.3	0.6	386	70.7	434
Blandford town, Hampden County	959	472	73.3	65.7	699	3.9	667	94.8	10.2	-	55	67.3	51
Bliss Corner CDP, Bristol County	4 482	2 474	53.2	45.8	2 383	5.6	2 190	98.0	12.0	-	196	65.8	118
Bolton town, Worcester County	3 010	1 544	78.8	69.1	2 372	3.4	2 212	88.9	3.5	0.9	260	61.5	240
Bondsville CDP	1 368	697	70.2	65.7	953	3.3	913	97.8	8.1	-	86	67.4	80
Hampden County (part)	1 231	619	68.9	64.1	841	1.9	816	97.5	8.3	-	73	71.2	71
Hampshire County (part)	137	78	81.8	78.2	112	13.4	97	100.0	6.2	-	13	46.2	9
Boston city, Suffolk County	484 995	254 891	63.6	60.0	308 107	7.2	278 463	50.7	9.2	32.3	26 640	60.1	19 969
Bourne CDP, Barnstable County	1 144	648	51.0	40.6	583	5.7	550	90.0	5.5	1.6	75	61.3	60
Bourne town, Barnstable County	15 050	7 666	63.9	55.9	9 173	7.2	8 777	91.5	10.2	1.3	1 014	58.6	804
Boxborough town, Middlesex County	3 517	1 741	80.9	71.0	2 820	3.0	2 710	90.6	5.9	2.4	354	64.7	278
Boxford CDP, Essex County	1 780	884	68.5	58.6	1 219	2.4	1 190	88.7	3.7	1.1	101	74.3	147
Boxford town, Essex County	5 687	2 890	69.3	58.6	3 939	1.5	3 854	89.8	5.8	1.8	361	54.8	334
Boylston town, Worcester County	3 142	1 603	67.0	57.6	2 106	0.9	2 058	96.0	7.2	0.8	248	63.7	177

Table 8. **Employment Status and Journey to Work: 2000**—Con.

[Data based on a sample (except Tables 65-68). For information on confidentiality protection, coverage, sampling error, and nonsampling error, see Appendix G.
For location of definitions, see "How to Use This Census Report"]

State County Place and County Subdivision	Population 16 years and over												Own children under 6 years, all parents in family in labor force
			Labor force								Females with own children under 6 years		
			Percent in labor force		Civilian labor force		Workers						
								Means of transportation to work					
	Total	Female	Total	Female	Number	Percent un-employed	Number	Percent using car, truck, or van	Percent in carpools	Percent using public trans-portation	Number	Percent in labor force	
PLACE AND COUNTY SUBDIVISION—Con.													
Braintree town, Norfolk County	27 065	14 596	65.2	58.6	17 628	2.5	16 839	87.2	9.3	8.9	1 517	63.5	1 320
Braintree CDP, Norfolk County	26 963	14 541	65.2	58.5	17 550	2.5	16 761	87.2	9.2	8.9	1 502	63.1	1 296
Brewster CDP, Barnstable County	1 813	947	51.1	47.0	927	4.5	839	82.1	5.7	1.5	67	80.6	57
Brewster town, Barnstable County	8 287	4 522	58.5	52.6	4 851	2.5	4 564	90.2	7.4	0.4	322	67.1	261
Bridgewater CDP, Plymouth County	5 587	2 963	71.7	67.2	3 983	6.5	3 605	83.1	11.6	5.6	321	72.0	237
Bridgewater town, Plymouth County	20 028	9 530	66.7	69.9	13 330	6.6	12 263	88.3	7.1	5.8	1 374	71.3	1 192
Brimfield town, Hampden County	2 548	1 306	69.9	62.7	1 782	3.0	1 697	91.4	10.4	0.8	146	61.6	136
Brockton city, Plymouth County	70 803	37 619	64.5	60.5	45 620	6.7	41 523	88.1	15.1	7.5	5 265	72.2	5 034
Brookfield town, Worcester County	2 372	1 221	70.2	65.6	1 665	4.1	1 583	93.0	7.5	0.3	137	64.2	139
Brookline town, Norfolk County	48 737	27 453	69.7	64.6	33 902	3.5	32 173	52.5	7.2	28.7	2 458	59.6	1 724
Brookline CDP, Norfolk County	48 737	27 453	69.7	64.6	33 902	3.5	32 173	52.5	7.2	28.7	2 458	59.6	1 724
Buckland town, Franklin County	1 644	818	70.7	66.1	1 162	4.2	1 093	89.8	7.0	0.3	88	95.5	109
Burlington town, Middlesex County	17 977	9 295	71.2	65.1	12 786	2.7	12 210	92.5	5.9	3.0	1 401	60.4	1 129
Burlington CDP, Middlesex County	17 977	9 295	71.2	65.1	12 786	2.7	12 210	92.5	5.9	3.0	1 401	60.4	1 129
Buzzards Bay CDP, Barnstable County	2 983	1 303	62.1	57.5	1 835	18.1	1 479	87.9	13.7	1.1	110	66.4	94
Cambridge city, Middlesex County	89 303	46 125	67.1	64.4	59 909	6.1	54 959	40.4	5.4	25.1	3 809	57.7	2 602
Canton town, Norfolk County	16 380	8 905	66.8	58.6	10 934	3.3	10 440	83.0	6.4	12.3	1 243	59.4	875
Carlisle town, Middlesex County	3 400	1 718	70.1	56.1	2 385	0.7	2 346	81.4	4.3	2.8	306	51.6	210
Carver town, Plymouth County	8 442	4 358	69.2	64.3	5 843	3.1	5 471	95.0	9.0	2.7	564	75.0	575
Charlemont town, Franklin County	1 095	574	72.1	70.4	788	5.3	727	86.1	13.1	0.4	64	64.1	55
Charlton town, Worcester County	8 275	4 234	72.9	66.1	6 019	2.2	5 790	94.2	8.0	0.8	770	58.1	541
Chatham CDP, Barnstable County	1 527	803	51.6	47.6	758	4.1	742	75.5	4.3	1.1	34	58.8	28
Chatham town, Barnstable County	5 900	3 151	50.7	43.7	2 943	4.5	2 815	82.9	5.6	0.6	186	80.1	152
Chelmsford town, Middlesex County	26 285	13 887	71.0	64.2	18 668	2.7	17 929	93.7	6.0	2.3	1 808	69.7	1 718
Chelsea city, Suffolk County	26 394	13 085	53.8	49.3	14 212	7.3	12 574	65.4	17.6	24.9	2 281	55.6	1 695
Cheshire town, Berkshire County	2 667	1 341	68.5	67.0	1 828	5.7	1 709	94.0	7.9	0.5	125	79.2	153
Chester town, Hampden County	1 001	498	71.8	67.3	717	5.6	667	92.2	9.6	0.6	62	69.4	51
Chesterfield town, Hampshire County	947	477	74.9	71.3	709	3.5	672	94.8	7.6	-	60	85.0	69
Chicopee city, Hampden County	43 773	23 422	62.4	56.7	27 112	4.8	25 440	93.5	11.4	1.4	2 644	65.0	2 093
Chilmark town, Dukes County	688	355	65.3	61.7	449	2.4	422	79.6	7.6	0.7	41	68.3	30
Clarksburg town, Berkshire County	1 344	681	67.1	64.2	902	4.7	842	94.8	10.0	0.2	72	81.9	77
Clinton town, Worcester County	10 717	5 660	67.7	60.2	7 243	5.1	6 726	92.9	10.9	0.6	779	73.6	712
Clinton CDP, Worcester County	6 510	3 386	66.8	59.1	4 350	4.8	4 042	91.6	10.5	0.8	391	73.9	387
Cochituate CDP, Middlesex County	5 249	2 817	67.5	57.0	3 542	2.5	3 383	88.6	9.5	4.0	372	47.8	229
Cohasset town, Norfolk County	5 464	2 909	65.2	55.1	3 564	1.5	3 449	79.6	5.2	9.1	448	48.2	250
Colrain town, Franklin County	1 372	663	71.3	67.9	978	4.9	910	88.9	6.3	0.3	116	62.9	84
Concord town, Middlesex County	13 213	6 583	57.7	52.8	7 618	2.0	7 374	82.0	5.2	5.2	853	51.6	582
Conway town, Franklin County	1 405	711	79.2	77.4	1 109	4.1	1 057	85.8	7.8	1.2	55	94.5	89
Cordaville CDP, Worcester County	1 719	895	73.9	67.0	1 270	1.1	1 221	92.7	5.0	2.0	275	50.5	149
Cummington town, Hampshire County	811	406	60.8	60.3	493	1.4	467	86.1	8.1	-	31	90.3	29
Dalton town, Berkshire County	5 297	2 884	66.6	61.7	3 529	2.0	3 382	95.1	9.6	0.3	297	69.4	287
Danvers town, Essex County	20 049	10 901	66.9	59.8	13 405	3.3	12 730	93.0	6.5	2.6	1 412	58.6	897
Danvers CDP, Essex County	20 049	10 901	66.9	59.8	13 405	3.3	12 730	93.0	6.5	2.6	1 412	58.6	897
Dartmouth town, Bristol County	25 164	12 887	64.8	61.5	16 296	12.0	14 100	93.4	8.2	1.0	1 139	73.7	1 166
Dedham town, Norfolk County	18 804	9 684	64.4	60.6	12 088	2.7	11 412	85.1	5.6	9.4	1 259	76.4	1 249
Dedham CDP, Norfolk County	18 804	9 684	64.4	60.6	12 088	2.7	11 412	85.1	5.6	9.4	1 259	76.4	1 249
Deerfield town, Franklin County	3 852	2 043	71.9	69.8	2 770	3.8	2 612	92.1	6.8	1.0	195	78.5	215
Dennis CDP, Barnstable County	2 456	1 309	52.4	44.4	1 288	2.5	1 252	84.3	4.4	2.0	93	44.1	79
Dennis town, Barnstable County	13 551	7 411	54.1	49.4	7 309	4.9	6 844	91.0	8.6	0.9	616	66.9	510
Dennis Port CDP, Barnstable County	3 015	1 613	61.7	58.8	1 837	8.7	1 663	88.4	9.9	0.8	181	64.6	135
Dighton town, Bristol County	4 702	2 462	73.2	67.4	3 443	4.5	3 255	96.4	8.3	1.2	360	78.6	408
Douglas town, Worcester County	5 191	2 620	76.4	68.3	3 965	1.9	3 822	94.9	6.9	0.3	523	71.5	491
Dover CDP, Norfolk County	1 524	770	71.7	59.1	1 093	0.5	1 077	82.1	4.5	10.5	139	61.2	98
Dover town, Norfolk County	3 963	2 064	69.0	58.1	2 736	1.2	2 681	82.6	3.6	7.2	375	57.3	238
Dracut town, Middlesex County	21 990	11 448	71.8	66.9	15 780	3.1	15 036	95.4	7.7	1.5	1 761	72.8	1 632
Dudley town, Worcester County	7 809	3 990	70.5	64.4	5 507	4.6	5 205	94.8	9.5	0.3	487	71.3	485
Dunstable town, Middlesex County	2 067	1 059	77.3	70.8	1 598	1.9	1 550	92.9	5.6	0.5	221	64.3	181
Duxbury CDP, Plymouth County	1 003	506	63.9	53.6	641	2.3	616	74.4	2.1	14.1	105	65.7	85
Duxbury town, Plymouth County	10 521	5 616	65.8	55.1	6 924	1.6	6 703	85.7	5.3	7.5	1 021	48.4	507
East Bridgewater town, Plymouth County	9 840	5 113	70.6	64.7	6 929	2.5	6 611	93.6	9.4	3.1	777	61.4	545
East Brookfield town, Worcester County	1 620	831	71.5	65.9	1 159	2.1	1 105	94.8	6.2	-	96	70.8	100
East Brookfield CDP, Worcester County	1 068	560	70.9	64.3	757	2.4	721	96.9	5.3	-	71	64.8	64
East Dennis CDP, Barnstable County	2 840	1 614	45.6	41.0	1 294	4.0	1 221	95.8	12.7	0.6	60	90.0	78
East Douglas CDP, Worcester County	1 786	951	70.9	61.2	1 266	3.9	1 203	94.1	11.6	-	186	64.0	158
East Falmouth CDP, Barnstable County	5 343	2 861	56.8	52.6	3 023	5.4	2 783	91.9	7.3	1.9	292	61.6	252
Eastham town, Barnstable County	4 571	2 460	53.0	48.0	2 424	4.9	2 251	88.4	6.6	0.8	130	67.7	91
Easthampton city, Hampshire County	13 004	6 834	72.2	65.8	9 356	4.1	8 839	92.9	9.2	0.4	749	74.5	642
East Harwich CDP, Barnstable County	3 961	2 105	54.7	50.5	2 157	4.4	2 009	91.5	5.4	1.6	185	67.6	146
East Longmeadow town, Hampden County	11 000	5 859	65.0	56.7	7 140	2.6	6 874	95.3	4.5	-	634	68.6	636
Easton town, Bristol County	17 443	9 123	73.5	69.6	12 806	3.1	12 226	87.8	6.7	3.8	1 079	73.7	1 221
East Pepperell CDP, Middlesex County	1 437	761	80.8	76.6	1 161	1.6	1 131	96.2	11.6	-	221	81.4	142
East Sandwich CDP, Barnstable County	2 956	1 542	59.8	52.1	1 768	4.5	1 671	88.0	5.1	1.1	167	70.1	149
Edgartown town, Dukes County	2 984	1 511	70.2	64.0	2 095	4.0	1 923	84.3	11.0	1.0	142	57.0	147
Egremont town, Berkshire County	1 123	583	66.6	64.2	748	2.8	718	82.5	11.7	2.1	40	57.5	31
Erving town, Franklin County	1 181	590	68.7	66.9	809	5.4	748	93.9	10.8	0.7	73	78.1	82
Essex CDP, Essex County	1 082	549	67.6	57.4	731	2.6	673	83.8	4.9	3.0	54	48.1	35
Essex town, Essex County	2 554	1 271	68.4	58.8	1 748	1.9	1 672	85.5	4.4	2.2	176	51.7	98
Everett city, Middlesex County	30 721	16 271	62.5	56.3	19 184	5.0	17 818	73.5	13.3	19.9	1 797	55.0	1 274
Fairhaven town, Bristol County	13 085	7 028	63.3	56.9	8 229	3.9	7 812	94.2	7.6	1.1	770	73.4	662

Table 8. **Employment Status and Journey to Work: 2000**—Con.

[Data based on a sample (except Tables 65-68). For information on confidentiality protection, coverage, sampling error, and nonsampling error, see Appendix G.
For location of definitions, see "How to Use This Census Report"]

State County Place and County Subdivision	Population 16 years and over												Own children under 6 years, all parents in family in labor force
			Labor force								Females with own children under 6 years		
			Percent in labor force		Civilian labor force		Workers						
								Means of transportation to work					
	Total	Female	Total	Female	Number	Percent un-employed	Number	Percent using car, truck, or van	Percent in carpools	Percent using public trans-portation	Number	Percent in labor force	
PLACE AND COUNTY SUBDIVISION—Con.													
Fall River city, Bristol County	72 237	39 309	59.1	53.8	42 647	7.0	38 840	93.7	14.8	1.5	4 898	65.4	4 170
Falmouth CDP, Barnstable County	3 515	1 916	50.5	46.5	1 769	7.2	1 594	82.5	5.9	4.3	126	71.4	114
Falmouth town, Barnstable County	26 664	14 335	59.0	53.1	15 711	5.1	14 509	89.6	7.9	1.9	1 383	65.7	1 109
Fiskdale CDP, Worcester County	1 676	891	69.7	63.5	1 169	3.2	1 105	90.9	7.0	0.6	130	65.4	111
Fitchburg city, Worcester County	30 162	15 998	63.5	56.9	19 142	8.4	17 129	90.1	13.3	2.2	1 890	67.6	1 825
Florida town, Berkshire County	516	263	70.5	68.8	364	2.2	351	97.4	8.8	-	35	91.4	52
Forestdale CDP, Barnstable County	2 763	1 410	76.7	71.6	2 074	6.4	1 952	95.5	5.9	0.6	251	64.9	208
Fort Devens CDP	999	90	7.8	8.9	78	28.2	56	67.9	67.9	-	-	(X)	-
Middlesex County (part)	257	79	30.4	10.1	78	28.2	56	67.9	67.9	-	-	(X)	-
Worcester County (part)	742	11	-	-	-	(X)	-	(X)	(X)	(X)	-	(X)	-
Foxborough town, Norfolk County	12 376	6 381	72.2	64.3	8 935	3.0	8 525	89.7	6.1	6.0	1 018	64.2	828
Foxborough CDP, Norfolk County	4 616	2 471	68.7	61.3	3 170	2.1	3 034	91.4	5.3	5.7	313	62.9	204
Framingham town, Middlesex County	54 123	28 780	68.5	62.1	37 028	3.5	34 917	88.6	11.3	5.0	3 922	63.5	2 897
Framingham CDP, Middlesex County	54 123	28 780	68.5	62.1	37 028	3.5	34 917	88.6	11.3	5.0	3 922	63.5	2 897
Franklin city, Norfolk County	21 257	10 951	73.8	65.6	15 664	4.2	14 807	87.1	5.2	6.9	2 414	58.9	1 945
Freetown town, Bristol County	6 614	3 369	75.5	73.1	4 991	2.1	4 800	93.6	7.3	0.3	427	83.8	439
Gardner city, Worcester County	16 409	8 069	61.5	59.1	10 080	4.6	9 481	92.3	12.5	1.8	924	70.9	945
Georgetown town, Essex County	5 458	2 754	72.1	63.4	3 934	1.9	3 783	92.5	5.6	2.4	528	52.8	410
Gill town, Franklin County	1 081	574	72.7	67.8	786	3.2	757	93.1	9.0	0.8	59	78.0	52
Gloucester city, Essex County	24 397	12 856	66.1	59.5	16 097	4.9	15 104	86.2	7.7	3.8	1 433	60.9	1 217
Goshen town, Hampshire County	742	389	76.3	74.3	566	3.4	537	92.4	4.8	0.6	35	77.1	37
Gosnold town, Dukes County	61	28	55.7	42.9	34	-	34	14.7	5.9	-	7	57.1	8
Grafton town, Worcester County	11 549	6 149	70.8	63.5	8 174	3.0	7 838	93.3	7.1	1.0	1 007	65.1	829
Granby CDP, Hampshire County	1 058	582	73.9	66.3	782	9.0	712	97.3	3.4	-	67	88.1	81
Granby town, Hampshire County	4 790	2 456	71.9	66.9	3 446	4.6	3 256	94.3	6.2	0.6	305	65.2	229
Granville town, Hampden County	1 152	584	75.8	68.5	873	5.6	812	91.3	7.5	0.2	88	78.4	86
Great Barrington CDP, Berkshire County	1 895	1 063	70.1	68.9	1 328	0.6	1 300	87.2	9.6	2.0	108	62.0	46
Great Barrington town, Berkshire County	6 074	3 284	63.6	58.8	3 862	2.6	3 681	87.6	11.1	1.9	319	65.5	210
Greenfield town, Franklin County	14 687	7 952	63.5	57.5	9 325	4.9	8 762	87.1	9.7	1.4	869	58.6	699
Greenfield CDP, Franklin County	11 163	6 039	63.8	57.6	7 117	5.2	6 665	85.5	9.6	1.8	653	60.8	554
Green Harbor-Cedar Crest CDP, Plymouth County	1 812	951	76.7	73.6	1 390	0.4	1 338	95.6	4.3	2.3	124	82.3	130
Groton CDP, Middlesex County	869	463	66.4	54.6	577	-	568	81.2	-	-	68	57.4	60
Groton town, Middlesex County	6 640	3 369	75.0	65.1	4 978	2.3	4 759	89.2	5.2	2.1	686	59.2	556
Groveland town, Essex County	4 455	2 307	72.2	66.4	3 217	1.2	3 104	95.6	8.3	1.5	347	53.0	241
Hadley town, Hampshire County	3 934	2 119	65.0	57.0	2 546	3.3	2 455	92.7	3.0	1.2	154	68.2	166
Halifax town, Plymouth County	5 775	2 998	71.3	64.7	4 120	4.2	3 852	91.5	9.4	5.3	428	84.3	477
Hamilton town, Essex County	6 270	3 262	72.1	66.6	4 521	16.1	3 725	87.2	5.7	6.2	442	49.8	313
Hampden town, Hampden County	4 007	2 084	68.1	61.0	2 729	2.0	2 603	97.1	6.1	0.5	219	65.8	193
Hancock town, Berkshire County	560	288	70.2	64.2	393	5.6	359	93.6	7.2	0.6	49	55.1	34
Hanover town, Plymouth County	9 699	5 042	72.3	64.5	7 013	2.9	6 717	92.5	6.9	3.2	766	70.5	802
Hanson CDP, Plymouth County	1 526	800	73.1	67.4	1 115	3.4	1 065	93.0	3.8	5.5	117	52.1	63
Hanson town, Plymouth County	7 138	3 676	73.2	67.1	5 219	2.9	5 000	92.0	6.1	4.1	569	64.1	499
Hardwick town, Worcester County	1 978	1 023	65.1	58.7	1 281	2.7	1 225	94.1	10.1	0.5	123	79.7	133
Harvard town, Worcester County	4 556	1 961	63.0	69.7	2 872	3.2	2 752	88.2	4.1	3.2	231	62.8	245
Harwich town, Barnstable County	10 415	5 779	52.9	47.8	5 505	4.3	5 160	91.3	4.7	1.0	396	63.9	326
Harwich Center CDP, Barnstable County	1 649	962	58.8	57.3	970	4.4	898	93.8	4.7	-	37	54.1	26
Harwich Port CDP, Barnstable County	1 597	918	45.6	37.0	729	3.2	706	84.4	5.2	1.0	29	69.0	24
Hatfield CDP, Hampshire County	1 051	562	66.4	59.3	698	1.3	682	96.5	5.7	0.7	53	54.7	30
Hatfield town, Hampshire County	2 649	1 380	73.5	68.7	1 948	1.3	1 879	95.2	7.0	0.3	141	83.0	138
Haverhill city, Essex County	45 386	24 433	68.0	61.2	30 806	3.7	29 241	92.5	10.8	2.3	3 599	64.9	3 110
Hawley town, Franklin County	260	121	68.5	63.6	178	7.9	162	81.5	8.0	1.2	19	78.9	16
Heath town, Franklin County	624	302	77.2	70.2	479	5.2	444	90.5	16.0	-	19	84.2	31
Hingham CDP, Plymouth County	4 087	2 220	66.3	57.1	2 705	3.0	2 593	78.9	3.5	14.3	363	46.0	210
Hingham town, Plymouth County	14 899	8 015	66.4	56.2	9 894	2.6	9 473	80.3	3.4	12.8	1 256	53.3	913
Hinsdale town, Berkshire County	1 439	736	69.2	64.0	996	4.1	936	95.5	8.0	-	86	77.9	108
Holbrook CDP, Norfolk County	8 552	4 494	66.8	60.5	5 717	4.2	5 233	89.3	9.7	6.3	600	65.5	551
Holbrook town, Norfolk County	8 552	4 494	66.8	60.5	5 717	4.2	5 233	89.3	9.7	6.3	600	65.5	551
Holden town, Worcester County	11 817	6 143	69.3	62.3	8 180	2.9	7 856	95.5	5.7	0.9	851	67.1	794
Holland CDP, Hampden County	1 126	548	77.4	74.3	871	3.7	830	97.8	12.5	0.2	68	75.0	70
Holland town, Hampden County	1 808	890	75.2	70.9	1 359	3.3	1 303	97.7	11.1	0.2	134	68.7	110
Holliston town, Middlesex County	10 039	5 216	72.8	64.8	7 311	2.9	6 942	90.7	5.4	3.2	990	54.0	682
Holyoke city, Hampden County	29 299	16 135	54.5	48.8	15 919	6.7	14 501	88.6	13.9	3.2	2 280	51.4	1 671
Hopedale town, Worcester County	4 584	2 471	68.2	60.2	3 106	1.9	2 993	92.6	6.5	1.9	357	58.8	245
Hopedale CDP, Worcester County	3 301	1 783	68.8	61.0	2 270	2.2	2 146	91.0	6.2	2.3	206	48.1	139
Hopkinton CDP, Middlesex County	1 986	1 063	63.3	52.9	1 258	1.1	1 236	92.2	8.4	1.2	172	54.1	140
Hopkinton town, Middlesex County	9 243	4 760	72.7	62.0	6 724	1.5	6 549	90.5	5.6	2.5	1 108	54.5	852
Housatonic CDP, Berkshire County	1 005	557	62.9	53.9	632	3.5	586	96.1	13.0	3.9	101	51.5	55
Hubbardston town, Worcester County	2 804	1 386	77.1	70.8	2 162	2.7	2 074	94.4	8.8	-	274	69.0	214
Hudson town, Middlesex County	14 268	7 289	72.8	65.7	10 334	2.8	9 889	94.1	9.2	0.7	1 013	55.5	798
Hudson CDP, Middlesex County	11 439	5 893	72.3	64.9	8 251	2.9	7 885	94.1	10.0	0.7	791	55.8	609
Hull town, Plymouth County	8 875	4 743	69.1	65.0	6 123	4.0	5 779	84.4	8.5	8.6	459	57.7	399
Hull CDP, Plymouth County	8 875	4 743	69.1	65.0	6 123	4.0	5 779	84.4	8.5	8.6	459	57.7	399
Huntington town, Hampshire County	1 659	854	74.5	68.0	1 228	3.7	1 181	93.7	8.9	0.8	97	67.0	88
Ipswich CDP, Essex County	3 167	1 749	69.0	60.8	2 175	2.4	2 112	85.2	6.8	8.0	260	71.9	211
Ipswich town, Essex County	10 346	5 592	68.5	62.6	7 076	2.5	6 819	88.6	6.4	4.5	680	74.9	648
Kingston CDP, Plymouth County	4 220	2 248	68.5	63.0	2 890	4.4	2 744	88.5	6.4	5.9	371	49.3	211
Kingston town, Plymouth County	8 772	4 663	68.5	60.9	6 013	4.3	5 677	87.5	4.5	7.2	871	53.0	574
Lakeville town, Plymouth County	7 438	3 961	71.5	65.7	5 306	2.6	5 109	93.4	7.8	3.1	713	67.9	549

Table 8. **Employment Status and Journey to Work: 2000**—Con.

[Data based on a sample (except Tables 65-68). For information on confidentiality protection, coverage, sampling error, and nonsampling error, see Appendix G.
For location of definitions, see "How to Use This Census Report"]

State County Place and County Subdivision	Population 16 years and over												Own children under 6 years, all parents in family in labor force
			Labor force								Females with own children under 6 years		
			Percent in labor force		Civilian labor force		Workers						
								Means of transportation to work					
	Total	Female	Total	Female	Number	Percent un-employed	Number	Percent using car, truck, or van	Percent in carpools	Percent using public trans-portation	Number	Percent in labor force	
PLACE AND COUNTY SUBDIVISION—Con.													
Lancaster town, Worcester County	5 941	2 539	54.1	60.3	3 214	2.1	3 087	86.2	7.1	0.3	329	60.8	271
Lanesborough town, Berkshire County	2 367	1 216	74.1	70.6	1 754	7.5	1 607	91.8	8.7	1.7	103	68.0	123
Lawrence city, Essex County	51 287	27 635	54.9	51.3	28 148	8.4	24 826	86.3	21.8	6.3	4 621	62.9	4 084
Lee CDP, Berkshire County	1 623	811	64.9	63.5	1 053	3.1	1 020	87.5	9.4	0.9	78	75.6	118
Lee town, Berkshire County	4 863	2 444	68.6	64.7	3 334	3.4	3 192	91.5	10.2	0.5	164	74.4	228
Leicester town, Worcester County	7 963	4 159	72.0	66.3	5 717	2.8	5 510	94.2	10.7	1.8	621	68.6	499
Lenox CDP, Berkshire County	1 446	860	49.9	43.6	722	-	722	84.2	3.7	2.4	55	80.0	58
Lenox town, Berkshire County	4 186	2 302	59.1	53.3	2 472	4.2	2 368	86.7	5.3	2.3	138	71.0	141
Leominster city, Worcester County	31 832	16 991	66.4	59.4	21 064	4.0	19 854	93.4	9.1	1.7	2 462	64.6	2 179
Leverett town, Franklin County	1 314	664	75.0	70.0	985	4.3	933	85.9	5.9	0.4	71	70.4	64
Lexington town, Middlesex County	23 229	12 589	64.7	56.6	15 020	2.5	14 482	84.6	6.1	6.5	1 617	66.2	1 292
Lexington CDP, Middlesex County	23 229	12 589	64.7	56.6	15 020	2.5	14 482	84.6	6.1	6.5	1 617	66.2	1 292
Leyden town, Franklin County	606	285	76.9	74.4	466	3.0	450	91.6	5.1	-	32	75.0	23
Lincoln town, Middlesex County	5 798	3 051	70.4	58.7	3 297	1.9	3 983	84.1	5.0	4.1	658	44.2	335
Littleton town, Middlesex County	6 118	3 187	71.5	62.9	4 372	1.7	4 240	90.0	4.5	3.0	560	65.5	538
Littleton Common CDP, Middlesex County	2 215	1 142	68.4	61.6	1 516	0.7	1 473	90.1	3.9	2.9	158	69.6	150
Longmeadow town, Hampden County	11 948	6 529	65.3	56.4	7 796	3.2	7 396	94.4	3.6	-	888	68.5	660
Longmeadow CDP, Hampden County	11 948	6 529	65.3	56.4	7 796	3.2	7 396	94.4	3.6	-	888	68.5	660
Lowell city, Middlesex County	79 637	41 126	64.2	57.5	51 084	6.6	46 764	89.4	15.7	3.4	6 249	64.7	5 388
Ludlow town, Hampden County	17 249	8 364	60.7	62.5	10 449	3.6	9 957	96.5	8.6	0.6	885	75.5	884
Lunenburg CDP, Worcester County	1 278	634	67.9	64.8	868	3.9	826	87.2	10.2	-	46	54.3	49
Lunenburg town, Worcester County	7 248	3 637	72.4	65.2	5 224	4.8	4 953	93.2	5.6	0.6	465	63.0	384
Lynn city, Essex County	67 779	35 731	61.7	55.8	41 842	6.2	38 360	83.5	13.2	9.3	4 918	64.7	4 306
Lynnfield town, Essex County	8 978	4 695	63.0	51.5	5 660	3.1	5 416	87.7	5.9	3.9	662	54.7	442
Lynnfield CDP, Essex County	8 978	4 695	63.0	51.5	5 660	3.1	5 416	87.7	5.9	3.9	662	54.7	442
Malden city, Middlesex County	46 255	24 247	67.3	62.1	31 147	4.0	29 119	70.2	10.2	23.7	2 932	62.8	2 245
Manchester-by-the-Sea town, Essex County	4 106	2 199	65.1	54.5	2 672	1.8	2 569	82.3	5.4	5.3	182	36.8	77
Mansfield town, Bristol County	16 004	8 179	75.0	67.1	11 983	3.5	11 319	85.1	7.7	10.1	1 886	58.9	1 477
Mansfield Center CDP, Bristol County	5 571	2 849	71.3	65.0	3 973	4.0	3 763	86.8	7.1	8.9	461	59.0	339
Marblehead town, Essex County	15 945	8 644	68.7	62.3	10 960	2.1	10 534	82.8	6.0	6.0	1 137	61.4	883
Marblehead CDP, Essex County	15 945	8 644	68.7	62.3	10 960	2.1	10 534	82.8	6.0	6.0	1 137	61.4	883
Marion town, Plymouth County	3 969	2 089	66.7	59.9	2 649	2.2	2 554	89.1	8.5	1.6	273	70.7	242
Marion Center CDP, Plymouth County	933	510	69.2	68.6	646	1.9	634	79.8	9.9	-	39	100.0	44
Marlborough city, Middlesex County	28 690	14 718	73.4	65.2	21 042	3.4	19 839	92.6	10.8	1.3	2 141	64.3	1 825
Marshfield CDP, Plymouth County	3 437	1 789	69.0	61.3	2 371	3.0	2 282	91.1	5.4	3.5	264	48.1	176
Marshfield town, Plymouth County	18 418	9 539	71.8	65.2	13 202	2.7	12 618	93.1	7.3	2.5	1 492	57.2	1 224
Marshfield Hills CDP, Plymouth County	1 733	868	70.1	59.9	1 215	3.5	1 144	87.3	5.9	4.1	152	48.7	118
Mashpee town, Barnstable County	10 030	5 384	64.1	58.9	6 347	3.6	6 074	94.1	10.9	1.3	759	67.5	587
Mashpee Neck CDP, Barnstable County	720	356	71.4	63.8	509	5.1	481	98.3	11.2	-	55	56.4	44
Mattapoisett town, Plymouth County	5 006	2 648	64.4	57.6	3 217	1.8	3 135	94.1	5.6	1.6	187	89.3	266
Mattapoisett Center CDP, Plymouth County	2 394	1 314	64.5	61.8	1 543	3.1	1 472	93.8	5.2	3.1	57	87.7	83
Maynard town, Middlesex County	8 205	4 383	74.9	67.0	6 147	3.5	5 837	91.1	8.6	2.6	601	64.7	553
Maynard CDP, Middlesex County	8 205	4 383	74.9	67.0	6 147	3.5	5 837	91.1	8.6	2.6	601	64.7	553
Medfield CDP, Norfolk County	4 849	2 582	71.3	60.3	3 455	3.9	3 288	86.1	6.9	6.2	421	58.9	286
Medfield town, Norfolk County	8 504	4 409	70.0	58.0	5 954	3.3	5 694	85.4	5.9	6.7	915	54.9	612
Medford city, Middlesex County	46 929	25 255	64.2	59.0	30 112	3.6	28 416	74.7	9.4	18.1	2 204	61.4	1 784
Medway town, Norfolk County	8 824	4 635	76.0	68.2	6 700	0.8	6 567	89.7	5.2	3.2	855	65.7	866
Melrose city, Middlesex County	21 747	11 669	69.0	62.7	14 999	2.0	14 524	78.6	7.9	14.7	1 590	70.4	1 411
Mendon town, Worcester County	3 875	1 998	75.4	67.1	2 922	1.2	2 818	94.6	3.5	0.7	370	62.2	305
Merrimac town, Essex County	4 513	2 343	76.1	71.5	3 436	2.4	3 334	94.1	7.9	1.3	399	74.2	359
Methuen city, Essex County	33 991	18 079	64.0	58.1	21 743	4.3	20 471	94.4	9.5	1.6	2 529	67.6	1 924
Middleborough town, Plymouth County	14 996	7 880	72.0	66.1	10 796	3.8	10 205	92.4	9.3	3.2	1 141	72.7	1 044
Middleborough Center CDP, Plymouth County	5 199	2 792	67.4	63.1	3 496	3.8	3 337	92.0	9.7	3.4	381	68.2	324
Middlefield town, Hampshire County	456	223	70.0	66.8	319	4.4	303	86.1	19.1	0.7	22	40.9	10
Middleton town, Essex County	6 119	2 451	56.5	62.0	3 460	2.4	3 335	94.4	7.2	1.6	368	61.4	316
Milford town, Worcester County	20 812	10 923	69.5	63.0	14 462	3.7	13 724	95.2	8.7	0.6	1 634	67.7	1 526
Milford CDP, Worcester County	18 916	10 012	68.0	61.8	12 870	4.0	12 169	95.1	8.9	0.5	1 463	67.3	1 385
Millbury town, Worcester County	10 154	5 422	69.4	62.4	7 033	2.7	6 696	92.9	8.1	1.3	627	71.8	571
Millers Falls CDP, Franklin County	854	414	71.7	63.0	610	3.3	583	89.0	16.1	0.3	60	61.7	49
Millis town, Norfolk County	5 916	3 113	74.4	65.9	4 404	2.8	4 204	90.7	4.8	4.1	588	53.2	383
Millis-Clicquot CDP, Norfolk County	3 475	1 825	75.4	66.0	2 621	2.3	2 523	90.9	5.2	4.2	361	54.3	246
Millville town, Worcester County	1 933	983	74.9	70.9	1 447	2.3	1 391	96.0	5.7	0.6	182	71.4	167
Milton town, Norfolk County	20 034	10 901	66.8	60.4	13 382	2.6	12 851	80.2	7.2	12.2	1 379	71.1	1 256
Milton CDP, Norfolk County	20 034	10 901	66.8	60.4	13 382	2.6	12 851	80.2	7.2	12.2	1 379	71.1	1 256
Monomoscoy Island CDP, Barnstable County	99	63	67.7	68.3	67	9.0	61	100.0	13.1	-	6	100.0	7
Monroe town, Franklin County	42	28	54.8	46.4	23	8.7	19	89.5	-	-	2	-	-
Monson town, Hampden County	6 481	3 267	67.6	61.0	4 383	3.9	4 118	94.3	5.5	0.1	479	54.3	389
Monson Center CDP, Hampden County	1 596	877	66.8	59.9	1 066	3.0	1 001	91.7	5.9	-	115	48.7	64
Montague town, Franklin County	6 777	3 578	66.0	60.2	4 448	5.8	4 111	92.5	12.9	0.4	416	75.0	462
Monterey town, Berkshire County	797	412	71.1	67.7	567	12.3	487	76.6	9.2	3.9	37	75.7	40
Montgomery town, Hampden County	515	257	73.8	66.1	378	2.1	361	96.1	6.1	0.6	24	70.8	23
Monument Beach CDP, Barnstable County	2 050	1 048	72.2	63.9	1 468	2.2	1 419	92.5	8.7	0.3	117	55.6	71
Mount Washington town, Berkshire County	116	57	74.1	68.4	86	5.8	81	79.0	-	7.4	4	100.0	9
Nahant town, Essex County	3 030	1 629	65.2	60.9	1 957	1.5	1 915	86.6	8.4	8.7	156	41.7	43
Nahant CDP, Essex County	3 030	1 629	65.2	60.9	1 957	1.5	1 915	86.6	8.4	8.7	156	41.7	43
Nantucket CDP, Nantucket County	3 282	1 679	71.9	64.1	2 315	6.5	2 118	74.0	12.2	0.3	111	69.4	80
Nantucket town, Nantucket County	7 825	3 856	74.0	65.5	5 695	4.3	5 346	80.8	15.6	0.2	430	66.3	386
Natick town, Middlesex County	25 500	13 669	71.8	63.9	18 235	2.1	17 660	85.7	6.5	9.1	2 179	65.5	1 642
Needham town, Norfolk County	22 043	11 927	64.9	56.4	14 282	2.9	13 687	78.4	4.4	11.5	1 834	64.0	1 603

Table 8. **Employment Status and Journey to Work: 2000**—Con.

[Data based on a sample (except Tables 65-68). For information on confidentiality protection, coverage, sampling error, and nonsampling error, see Appendix G.
For location of definitions, see "How to Use This Census Report"]

State County Place and County Subdivision	Population 16 years and over												Own children under 6 years, all parents in family in labor force
			Labor force								Females with own children under 6 years		
			Percent in labor force		Civilian labor force		Workers						
								Means of transportation to work					
	Total	Female	Total	Female	Number	Percent un-employed	Number	Percent using car, truck, or van	Percent in carpools	Percent using public trans-portation	Number	Percent in labor force	
PLACE AND COUNTY SUBDIVISION—Con.													
Needham CDP, Norfolk County	22 043	11 927	64.9	56.4	14 282	2.9	13 687	78.4	4.4	11.5	1 834	64.0	1 603
New Ashford town, Berkshire County	186	106	78.0	74.5	145	3.4	138	95.7	10.9	-	11	81.8	12
New Bedford city, Bristol County	73 287	39 660	57.7	52.1	42 169	8.7	37 537	90.3	16.1	2.8	5 186	66.5	4 517
New Braintree town, Worcester County	707	358	74.5	68.7	527	3.4	507	90.5	8.3	-	39	82.1	50
Newbury town, Essex County	5 079	2 655	71.0	63.2	3 604	1.6	3 476	88.1	3.5	2.3	338	61.2	291
Newburyport city, Essex County	14 061	7 706	68.4	61.4	9 619	2.9	9 186	86.9	6.6	2.8	863	61.9	669
New Marlborough town, Berkshire County	1 182	581	66.8	59.6	789	3.9	744	89.1	8.1	1.1	59	74.6	68
New Salem town, Franklin County	734	359	75.3	67.4	553	4.0	521	90.8	12.3	0.8	48	68.8	34
New Seabury CDP, Barnstable County	752	389	43.9	39.3	330	2.4	308	74.7	12.0	6.2	17	64.7	19
Newton city, Middlesex County	68 063	37 121	68.1	62.4	46 368	2.9	44 217	75.3	6.9	12.3	4 035	65.6	3 433
Norfolk town, Norfolk County	7 851	3 065	57.7	66.1	4 530	2.2	4 348	86.5	7.2	7.9	586	57.5	504
North Adams city, Berkshire County	11 876	6 427	60.2	54.5	7 150	5.7	6 644	88.0	12.2	1.1	692	72.1	678
North Amherst CDP, Hampshire County	5 248	2 724	63.1	62.5	3 314	4.5	2 994	63.4	8.0	17.4	271	53.9	148
Northampton city, Hampshire County	24 658	14 299	68.9	65.4	16 989	4.1	16 008	77.1	7.1	3.2	964	79.3	979
North Andover town, Essex County	20 938	11 182	64.9	57.6	13 591	2.3	13 152	88.9	5.7	2.8	1 630	47.9	1 009
North Attleborough town, Bristol County	20 661	10 761	75.0	68.6	15 495	3.9	14 668	92.9	6.6	3.0	1 634	60.5	1 352
North Attleborough Center CDP, Bristol County	13 027	6 832	73.8	67.4	9 612	4.7	9 061	92.7	7.3	3.2	977	57.8	784
Northborough CDP, Worcester County	4 813	2 558	73.1	62.6	3 517	1.6	3 404	94.6	6.6	1.3	464	56.9	349
Northborough town, Worcester County	10 285	5 348	74.4	64.5	7 657	1.8	7 425	94.6	5.5	0.9	992	62.3	773
Northbridge town, Worcester County	9 970	5 342	67.1	57.8	6 675	2.9	6 389	95.2	7.7	0.2	771	63.4	719
North Brookfield CDP, Worcester County	1 973	1 023	68.7	62.8	1 356	5.2	1 259	87.4	5.1	0.6	141	77.3	129
North Brookfield town, Worcester County	3 530	1 805	69.1	60.9	2 440	4.6	2 284	88.3	6.6	0.5	257	58.0	180
North Eastham CDP, Barnstable County	1 676	920	52.5	50.5	880	5.9	795	95.7	3.1	-	43	88.4	38
North Falmouth CDP, Barnstable County	2 678	1 467	58.3	52.1	1 561	3.0	1 508	90.2	4.7	0.9	142	58.5	97
Northfield CDP, Franklin County	848	493	72.8	69.4	617	1.9	601	92.7	12.8	-	48	91.7	48
Northfield town, Franklin County	2 265	1 210	74.6	71.5	1 690	1.8	1 643	91.7	11.5	-	154	68.2	137
North Lakeville CDP, Plymouth County	1 719	928	64.1	59.4	1 102	1.7	1 076	96.0	7.5	3.3	116	61.2	61
North Pembroke CDP, Plymouth County	2 123	1 020	74.9	65.8	1 590	1.4	1 540	91.6	8.8	6.3	205	57.1	156
North Plymouth CDP, Plymouth County	2 785	1 512	63.3	55.2	1 745	9.6	1 544	90.5	9.5	3.9	222	49.1	148
North Reading town, Middlesex County	10 443	5 372	72.2	64.5	7 535	0.9	7 326	91.2	7.3	2.4	797	64.1	776
North Scituate CDP, Plymouth County	3 788	2 013	67.4	60.5	2 552	3.7	2 457	88.1	4.8	7.2	292	58.6	238
North Seekonk CDP, Bristol County	2 051	1 102	59.4	54.6	1 211	5.1	1 157	97.9	5.4	-	136	58.8	104
Northwest Harwich CDP, Barnstable County	3 208	1 794	51.4	45.2	1 649	4.5	1 547	92.8	3.6	1.0	145	60.7	130
North Westport CDP, Bristol County	3 739	1 959	62.6	56.1	2 339	3.4	2 224	94.5	11.8	0.4	181	58.0	159
Norton town, Bristol County	13 563	7 281	76.4	70.2	10 367	12.2	8 932	88.7	6.1	4.0	1 320	71.0	1 190
Norton Center CDP, Bristol County	2 325	1 333	81.7	77.4	1 899	49.7	950	55.5	4.2	8.8	62	24.2	16
Norwell town, Plymouth County	7 268	3 815	68.3	56.5	4 961	1.9	4 825	85.6	7.1	7.1	543	47.3	381
Norwood town, Norfolk County	23 216	12 417	66.8	58.9	15 511	2.7	14 817	84.3	7.3	10.9	1 605	58.3	1 156
Norwood CDP, Norfolk County	23 216	12 417	66.8	58.9	15 511	2.7	14 817	84.3	7.3	10.9	1 605	58.3	1 156
Oak Bluffs town, Dukes County	2 958	1 506	65.9	59.7	1 949	3.0	1 823	86.9	10.4	1.6	142	37.3	88
Oakham town, Worcester County	1 221	607	75.6	70.2	923	3.0	878	95.3	6.9	0.8	82	58.5	62
Ocean Bluff-Brant Rock CDP, Plymouth County	3 942	2 042	71.3	65.5	2 805	2.6	2 683	95.0	9.1	1.8	276	69.6	265
Ocean Grove CDP, Bristol County	2 566	1 322	69.0	64.3	1 770	5.7	1 617	99.3	11.7	0.5	142	81.0	153
Onset CDP, Plymouth County	1 046	604	59.6	57.9	623	8.5	542	93.5	14.2	-	74	75.7	82
Orange CDP, Franklin County	2 907	1 486	66.1	59.4	1 914	5.6	1 799	93.1	17.3	0.4	166	68.1	222
Orange town, Franklin County	5 783	3 080	65.9	59.7	3 803	4.8	3 611	92.4	15.7	0.4	305	66.9	373
Orleans CDP, Barnstable County	1 491	839	49.1	39.5	732	0.5	700	83.7	8.3	1.0	24	58.3	9
Orleans town, Barnstable County	5 572	3 046	46.8	39.6	2 609	2.1	2 455	84.2	3.6	1.1	129	64.3	82
Otis town, Berkshire County	1 089	518	68.0	61.4	738	4.9	685	90.5	6.0	0.3	49	65.3	44
Oxford CDP, Worcester County	4 721	2 467	68.7	66.6	3 237	4.3	3 001	94.8	8.4	0.5	329	78.7	316
Oxford town, Worcester County	10 285	5 378	72.3	69.0	7 424	3.5	7 035	94.9	7.4	0.3	713	71.1	714
Palmer CDP, Hampden County	3 139	1 745	63.7	56.4	1 991	4.1	1 910	86.3	7.6	-	161	67.1	159
Palmer town, Hampden County	9 753	5 128	68.2	61.7	6 633	4.1	6 291	92.7	9.4	0.1	544	73.7	606
Paxton town, Worcester County	3 468	1 861	66.0	61.0	2 289	2.9	2 193	90.4	8.4	0.5	208	72.1	177
Peabody city, Essex County	38 465	20 409	65.8	59.3	25 299	3.8	23 882	94.0	8.1	2.2	2 460	71.6	2 330
Pelham town, Hampshire County	1 127	583	73.6	72.4	829	3.1	791	91.2	8.3	0.4	61	67.2	53
Pembroke town, Plymouth County	12 556	6 424	73.2	66.0	9 195	3.1	8 739	91.0	7.9	6.0	1 171	62.9	926
Pepperell CDP, Middlesex County	1 852	1 007	69.0	58.7	1 261	6.4	1 183	93.7	10.0	0.5	138	48.6	108
Pepperell town, Middlesex County	8 086	4 161	75.4	66.3	6 069	2.6	5 860	94.7	8.5	0.9	754	61.9	521
Peru town, Berkshire County	603	278	72.5	68.3	437	2.3	418	93.8	13.6	-	25	64.0	24
Petersham town, Worcester County	954	495	67.0	60.0	639	6.6	591	78.5	10.0	0.5	48	64.6	38
Phillipston town, Worcester County	1 205	586	73.6	69.5	887	3.0	850	94.5	6.8	0.2	84	67.9	69
Pinehurst CDP, Middlesex County	5 329	2 693	72.6	66.6	3 868	2.7	3 717	94.9	8.4	2.4	373	67.6	320
Pittsfield city, Berkshire County	36 463	19 535	62.1	57.3	22 626	6.0	20 846	91.0	11.2	2.4	2 165	67.5	2 152
Plainfield town, Hampshire County	454	225	62.8	58.7	285	1.4	274	84.3	5.5	1.1	28	57.1	23
Plainville town, Norfolk County	5 961	3 014	74.2	66.7	4 423	3.6	4 159	94.0	7.5	2.8	404	66.6	376
Plymouth CDP, Plymouth County	6 139	3 449	65.1	59.5	3 989	4.6	3 757	88.2	11.9	5.9	420	74.3	411
Plymouth town, Plymouth County	39 847	20 347	68.0	63.9	27 061	4.5	25 311	90.6	8.7	5.0	3 126	63.2	2 430
Plympton town, Plymouth County	1 980	1 038	77.6	69.8	1 537	4.0	1 461	90.3	6.4	3.1	130	57.7	94
Pocasset CDP, Barnstable County	2 259	1 228	57.6	55.0	1 301	3.0	1 248	92.5	7.7	2.1	69	65.2	67
Popponesset CDP, Barnstable County	411	234	55.0	45.7	226	-	226	96.5	8.0	-	-	(X)	-
Popponesset Island CDP, Barnstable County	13	13	-	-	-	(X)	-	(X)	(X)	(X)	-	(X)	-
Princeton town, Worcester County	2 482	1 224	75.1	64.4	1 865	2.7	1 790	94.9	6.6	0.7	189	47.1	121
Provincetown town, Barnstable County	3 185	1 474	64.2	56.8	2 020	20.0	1 554	55.5	6.3	-	31	74.2	49
Provincetown CDP, Barnstable County	2 990	1 356	64.2	56.7	1 896	20.6	1 443	55.9	6.8	-	26	69.2	35
Quincy city, Norfolk County	74 258	39 316	66.8	60.8	49 585	3.4	46 991	73.5	10.4	21.3	3 775	66.2	3 126
Randolph town, Norfolk County	24 588	13 111	68.2	62.8	16 765	3.7	15 662	85.3	12.0	10.3	1 621	65.8	1 339
Randolph CDP, Norfolk County	24 588	13 111	68.2	62.8	16 765	3.7	15 662	85.3	12.0	10.3	1 621	65.8	1 339
Raynham town, Bristol County	9 123	4 776	72.2	66.1	6 583	3.2	6 236	92.9	8.6	1.3	680	67.2	541

Table 8. **Employment Status and Journey to Work: 2000**—Con.

[Data based on a sample (except Tables 65-68). For information on confidentiality protection, coverage, sampling error, and nonsampling error, see Appendix G.
For location of definitions, see "How to Use This Census Report"]

State County Place and County Subdivision	Population 16 years and over												Own children under 6 years, all parents in family in labor force
			Labor force								Females with own children under 6 years		
			Percent in labor force		Civilian labor force		Workers						
								Means of transportation to work					
	Total	Female	Total	Female	Number	Percent un-employed	Number	Percent using car, truck, or van	Percent in carpools	Percent using public trans-portation	Number	Percent in labor force	
PLACE AND COUNTY SUBDIVISION—Con.													
Raynham Center CDP, Bristol County	2 855	1 473	74.5	66.9	2 128	2.8	2 013	94.3	4.4	0.9	217	75.6	187
Reading town, Middlesex County	18 096	9 561	70.4	63.0	12 742	1.9	12 295	89.0	5.8	5.6	1 604	66.9	1 393
Reading CDP, Middlesex County	18 096	9 561	70.4	63.0	12 742	1.9	12 295	89.0	5.8	5.6	1 604	66.9	1 393
Rehoboth town, Bristol County	7 794	3 977	74.7	67.7	5 813	3.3	5 575	93.3	6.7	1.6	611	61.9	451
Revere city, Suffolk County	38 473	20 170	58.5	52.7	22 506	5.9	20 529	74.6	12.2	20.8	2 211	59.6	1 647
Richmond town, Berkshire County	1 304	682	69.6	63.8	907	3.2	866	91.2	8.5	0.5	60	68.3	48
Rochester town, Plymouth County	3 465	1 785	75.4	71.1	2 583	4.6	2 455	95.2	9.2	1.1	253	66.4	184
Rockland town, Plymouth County	13 550	7 289	71.1	65.9	9 637	2.9	9 274	93.1	9.3	3.0	1 154	73.0	996
Rockport CDP, Essex County	4 452	2 471	63.1	55.9	2 808	3.7	2 634	78.2	5.7	6.0	270	57.8	193
Rockport town, Essex County	6 283	3 432	65.4	59.8	4 107	3.6	3 881	81.5	6.6	5.6	343	61.5	269
Rowe town, Franklin County	289	151	64.4	57.0	184	2.7	177	82.5	4.5	-	15	46.7	6
Rowley CDP, Essex County	1 106	590	66.0	56.4	730	1.4	695	92.1	9.9	2.2	125	59.2	106
Rowley town, Essex County	4 110	2 135	75.1	66.5	3 088	1.7	2 955	91.2	7.1	2.1	361	56.8	284
Royalston town, Worcester County	921	411	68.2	62.5	628	4.5	577	89.4	11.8	0.3	72	69.4	74
Russell town, Hampden County	1 300	651	70.8	64.2	919	4.0	869	96.8	7.8	0.2	86	57.0	61
Rutland CDP, Worcester County	1 602	791	76.5	71.2	1 225	4.0	1 161	97.0	7.8	-	106	64.2	94
Rutland town, Worcester County	4 586	2 336	77.6	73.9	3 550	4.2	3 355	96.3	8.8	0.1	428	72.2	425
Sagamore CDP, Barnstable County	2 804	1 514	63.7	55.4	1 772	5.8	1 638	90.4	11.7	2.0	206	54.4	174
Salem city, Essex County	33 128	17 907	69.2	64.4	22 920	5.4	21 318	81.8	9.8	8.7	2 035	71.2	1 642
Salisbury CDP, Essex County	3 607	1 892	61.6	56.9	2 223	2.2	2 102	96.5	12.5	0.7	151	55.6	140
Salisbury town, Essex County	6 151	3 141	68.6	62.4	4 217	3.6	3 950	95.9	12.6	1.3	381	67.5	391
Sandisfield town, Berkshire County	687	311	60.8	55.3	418	1.7	405	86.4	6.4	1.2	32	37.5	20
Sandwich CDP, Barnstable County	2 540	1 390	60.7	58.8	1 528	2.9	1 461	87.1	5.7	5.9	126	52.4	102
Sandwich town, Barnstable County	15 075	7 904	66.8	59.6	9 988	3.3	9 588	90.2	5.2	2.4	1 143	59.5	876
Saugus town, Essex County	21 360	11 320	65.1	61.5	13 903	3.2	13 206	88.4	7.7	7.8	1 066	68.2	915
Saugus CDP, Essex County	21 360	11 320	65.1	61.5	13 903	3.2	13 206	88.4	7.7	7.8	1 066	68.2	915
Savoy town, Berkshire County	571	269	65.5	63.2	374	4.8	345	93.3	4.1	0.9	18	88.9	27
Scituate CDP, Plymouth County	4 034	2 214	65.9	57.9	2 652	0.8	2 591	84.4	8.3	5.5	304	66.8	234
Scituate town, Plymouth County	13 669	7 287	67.6	59.9	9 218	2.3	8 923	85.6	6.7	6.1	1 054	60.4	812
Seabrook CDP, Barnstable County	430	229	60.5	60.7	255	9.0	232	97.4	5.6	-	29	79.3	28
Seconsett Island CDP, Barnstable County	24	14	79.2	100.0	19	-	19	100.0	-	-	-	(X)	-
Seekonk town, Bristol County	10 488	5 470	67.9	62.4	7 110	3.3	6 814	95.3	6.5	1.4	616	59.3	514
Sharon town, Norfolk County	12 682	6 738	72.0	63.8	9 130	2.4	8 814	79.7	7.3	13.1	1 053	68.6	965
Sharon CDP, Norfolk County	4 297	2 264	70.6	61.3	3 034	2.9	2 898	81.1	8.1	11.6	422	63.7	294
Sheffield town, Berkshire County	2 639	1 374	67.7	58.7	1 786	2.5	1 721	86.1	4.7	1.6	151	60.3	128
Shelburne town, Franklin County	1 652	897	66.5	57.2	1 098	4.6	1 034	86.5	14.1	1.0	47	61.7	50
Shelburne Falls CDP, Franklin County	1 625	899	64.4	56.8	1 046	4.0	983	86.8	14.2	-	64	90.6	78
Sherborn town, Middlesex County	3 042	1 588	64.4	52.3	1 960	4.5	1 858	87.0	4.5	4.6	297	49.2	211
Shirley CDP, Middlesex County	1 234	612	67.6	64.2	834	3.7	767	92.8	8.1	2.1	50	80.0	44
Shirley town, Middlesex County	5 133	2 063	57.7	67.6	2 952	3.6	2 791	94.8	7.9	1.1	322	68.9	272
Shrewsbury town, Worcester County	24 183	12 583	68.0	58.8	16 424	2.9	15 791	94.7	7.1	1.3	2 225	58.7	1 649
Shutesbury town, Franklin County	1 359	704	81.3	77.3	1 105	2.7	1 047	89.0	11.3	0.4	86	73.3	92
Smith Mills CDP, Bristol County	3 616	1 964	62.2	56.1	2 250	4.4	2 127	94.7	9.3	1.1	191	81.7	205
Somerset town, Bristol County	15 012	8 060	62.9	56.6	9 416	4.6	8 921	96.0	9.3	0.8	658	75.7	681
Somerset CDP, Bristol County	15 012	8 060	62.9	56.6	9 416	4.6	8 921	96.0	9.3	0.8	658	75.7	681
Somerville city, Middlesex County	67 455	34 871	70.6	66.1	47 628	3.5	44 977	55.6	10.3	29.2	2 972	61.4	2 241
South Amherst CDP, Hampshire County	4 247	2 199	71.7	67.6	3 047	8.8	2 749	74.0	7.1	5.0	186	61.3	118
Southampton town, Hampshire County	4 141	2 113	77.1	75.2	3 191	4.2	3 010	95.3	4.9	-	271	85.6	297
South Ashburnham CDP, Worcester County	764	390	65.4	56.9	500	4.2	465	96.3	2.8	0.9	51	39.2	35
Southborough town, Worcester County	6 173	3 141	70.8	63.5	4 369	1.8	4 225	93.0	5.7	1.3	767	51.1	416
Southbridge town, Worcester County	13 285	7 210	61.3	54.3	8 113	5.4	7 530	91.9	10.6	1.2	1 060	70.2	932
Southbridge CDP, Worcester County	9 898	5 354	60.2	52.8	5 930	5.6	5 461	91.0	11.7	1.3	805	68.9	705
South Deerfield CDP, Franklin County	1 638	860	70.0	67.1	1 147	2.6	1 107	95.0	8.7	1.7	64	78.1	58
South Dennis CDP, Barnstable County	3 006	1 646	60.5	59.1	1 819	3.2	1 724	96.3	7.5	-	166	78.3	140
South Duxbury CDP, Plymouth County	2 251	1 200	62.9	50.6	1 416	0.6	1 369	89.9	6.9	3.0	235	51.1	115
South Hadley town, Hampshire County	14 251	8 613	67.3	63.5	9 582	5.2	8 994	83.9	8.7	0.4	801	80.5	792
South Lancaster CDP, Worcester County	1 365	787	70.8	64.0	967	1.4	940	87.1	8.6	1.1	123	82.9	134
Southwick town, Hampden County	6 755	3 384	71.5	63.1	4 818	5.3	4 514	95.4	8.4	-	518	62.5	417
South Yarmouth CDP, Barnstable County	9 999	5 476	49.9	43.9	4 951	6.6	4 550	88.7	10.0	2.1	397	69.8	369
Spencer CDP, Worcester County	4 737	2 544	68.1	59.9	3 212	4.8	3 030	96.2	7.8	0.3	341	74.2	380
Spencer town, Worcester County	9 131	4 680	70.9	64.6	6 450	3.7	6 137	95.0	6.8	0.4	589	67.9	600
Springfield city, Hampden County	112 767	61 140	58.8	54.2	66 262	8.5	58 967	87.3	14.3	5.8	9 447	61.7	7 895
Sterling town, Worcester County	5 429	2 780	74.9	67.8	4 068	1.7	3 941	94.7	6.1	0.7	468	53.6	306
Stockbridge town, Berkshire County	1 928	1 041	64.3	58.8	1 239	4.1	1 179	79.4	3.8	0.3	62	91.9	92
Stoneham town, Middlesex County	18 059	9 730	65.8	58.2	11 883	2.1	11 362	87.6	6.1	7.7	1 262	61.6	920
Stoneham CDP, Middlesex County	18 059	9 730	65.8	58.2	11 883	2.1	11 362	87.6	6.1	7.7	1 262	61.6	920
Stoughton town, Norfolk County	21 729	11 564	68.6	63.1	14 896	2.7	14 154	86.5	8.5	9.0	1 266	72.5	1 263
Stow town, Middlesex County	4 326	2 237	74.6	65.4	3 229	2.5	3 112	88.8	4.6	3.5	435	64.4	373
Sturbridge CDP, Worcester County	1 551	782	72.4	66.6	1 123	1.9	1 086	97.2	12.9	-	106	64.2	72
Sturbridge town, Worcester County	6 070	3 121	71.1	65.7	4 315	2.4	4 125	94.8	8.3	0.4	386	66.3	303
Sudbury town, Middlesex County	11 911	6 187	68.7	55.9	8 176	1.9	7 939	88.6	3.8	3.1	1 322	49.8	869
Sunderland town, Franklin County	3 145	1 633	75.6	74.5	2 371	4.7	2 236	86.1	6.8	8.2	209	70.3	164
Sutton town, Worcester County	6 059	3 080	73.9	67.9	4 472	3.1	4 291	94.2	6.8	0.5	602	70.9	531
Swampscott town, Essex County	11 404	6 190	66.9	58.3	7 634	2.0	7 369	81.0	6.7	12.0	699	67.4	660
Swampscott CDP, Essex County	11 404	6 190	66.9	58.3	7 634	2.0	7 369	81.0	6.7	12.0	699	67.4	660
Swansea town, Bristol County	12 814	6 635	67.9	62.1	8 699	3.4	8 213	97.4	10.0	0.2	699	82.3	757
Taunton city, Bristol County	43 556	22 843	68.2	62.7	29 655	4.3	27 870	94.1	11.8	2.4	3 293	71.1	3 081
Teaticket CDP, Barnstable County	1 684	938	48.9	43.5	824	5.7	763	93.7	15.7	2.1	56	55.4	26
Templeton town, Worcester County	5 191	2 607	66.5	61.9	3 454	4.9	3 219	93.5	8.9	-	326	75.5	393

Table 8. **Employment Status and Journey to Work: 2000**—Con.

[Data based on a sample (except Tables 65-68). For information on confidentiality protection, coverage, sampling error, and nonsampling error, see Appendix G.
For location of definitions, see "How to Use This Census Report"]

State County Place and County Subdivision	Population 16 years and over												Own children under 6 years, all parents in family in labor force
			Labor force								Females with own children under 6 years		
			Percent in labor force		Civilian labor force		Workers						
								Means of transportation to work					
	Total	Female	Total	Female	Number	Percent un-employed	Number	Percent using car, truck, or van	Percent in carpools	Percent using public trans-portation	Number	Percent in labor force	
PLACE AND COUNTY SUBDIVISION—Con.													
Tewksbury town, Middlesex County	22 428	11 595	71.1	66.4	15 923	2.0	15 402	93.4	5.9	2.9	1 864	67.0	1 574
Three Rivers CDP, Hampden County	2 301	1 233	67.2	60.4	1 538	4.7	1 453	92.6	10.9	-	168	72.0	164
Tisbury town, Dukes County	3 060	1 683	65.1	57.5	1 992	1.6	1 877	74.4	5.7	2.8	206	50.5	124
Tolland town, Hampden County	354	171	66.9	57.3	237	3.8	224	94.6	12.9	-	14	85.7	22
Topsfield CDP, Essex County	2 146	1 132	62.3	54.6	1 336	3.3	1 286	91.1	5.6	3.7	121	57.9	109
Topsfield town, Essex County	4 556	2 413	65.9	57.6	3 001	3.5	2 844	88.6	4.5	4.0	300	61.7	261
Townsend CDP, Middlesex County	755	411	71.7	58.6	541	3.5	496	85.9	7.9	1.6	46	34.8	59
Townsend town, Middlesex County	6 757	3 399	75.1	70.1	5 064	4.0	4 786	94.7	6.9	0.5	504	60.3	471
Truro town, Barnstable County	1 759	974	63.5	58.8	1 117	13.9	899	86.0	9.1	0.4	70	65.7	38
Turners Falls CDP, Franklin County	3 446	1 860	59.7	53.1	2 043	7.7	1 830	90.7	15.1	0.9	203	60.1	236
Tyngsborough town, Middlesex County	8 003	4 094	76.9	70.6	6 126	3.2	5 863	95.9	6.9	0.8	744	69.6	749
Tyringham town, Berkshire County	299	144	75.9	67.4	227	1.8	223	79.8	5.4	1.3	6	33.3	2
Upton town, Worcester County	4 129	2 156	69.7	57.4	2 878	3.3	2 725	91.5	5.0	0.9	432	51.6	309
Upton-West Upton CDP, Worcester County	1 823	994	70.2	59.2	1 279	4.1	1 207	89.6	4.9	1.2	174	51.7	133
Uxbridge town, Worcester County	8 176	4 231	74.3	67.2	6 068	3.0	5 839	94.5	8.7	0.4	696	68.1	689
Vineyard Haven CDP, Dukes County	1 640	888	69.5	60.9	1 139	1.8	1 061	76.3	7.4	2.4	94	64.9	65
Wakefield town, Middlesex County	19 889	10 555	68.6	62.3	13 644	3.1	13 034	85.2	6.9	9.1	1 379	70.5	1 244
Wakefield CDP, Middlesex County	19 889	10 555	68.6	62.3	13 644	3.1	13 034	85.2	6.9	9.1	1 379	70.5	1 244
Wales town, Hampden County	1 353	706	74.8	69.4	1 010	6.1	941	94.4	5.5	0.4	84	53.6	56
Walpole CDP, Norfolk County	4 768	2 571	66.9	61.1	3 192	2.8	3 070	91.2	2.9	5.3	276	84.4	311
Walpole town, Norfolk County	17 509	8 744	68.1	64.9	11 932	3.2	11 406	89.3	4.1	6.3	1 380	69.3	1 276
Waltham city, Middlesex County	51 037	26 080	69.0	63.4	35 195	5.4	32 671	81.4	8.4	8.5	2 290	64.4	1 949
Ware CDP, Hampshire County	4 857	2 671	64.9	59.5	3 127	5.1	2 970	94.4	10.3	0.5	280	73.6	309
Ware town, Hampshire County	7 611	4 004	67.4	62.0	5 100	4.6	4 846	94.9	9.9	0.3	444	70.0	452
Wareham town, Plymouth County	15 948	8 478	64.3	58.3	10 228	5.4	9 414	95.1	9.9	1.5	977	61.4	804
Wareham Center CDP, Plymouth County	2 289	1 223	60.5	50.8	1 384	3.8	1 286	96.7	10.7	0.5	169	55.0	108
Warren CDP, Worcester County	1 097	601	58.2	49.1	639	8.8	562	98.0	13.2	-	69	59.4	52
Warren town, Worcester County	3 627	1 874	64.2	55.5	2 330	5.2	2 143	93.9	10.3	-	256	52.0	182
Warwick town, Franklin County	573	294	65.1	60.5	373	5.1	350	87.4	16.3	-	30	53.3	22
Washington town, Berkshire County	435	220	69.7	65.9	301	4.7	280	90.0	13.9	1.4	26	61.5	22
Watertown city, Middlesex County	28 728	15 582	68.9	63.6	19 794	2.4	18 918	74.5	8.2	15.1	1 344	62.7	922
Wayland town, Middlesex County	9 829	5 234	67.6	56.4	6 630	2.0	6 398	87.7	7.1	3.8	783	50.1	537
Webster town, Worcester County	12 968	6 881	62.7	55.5	8 127	4.6	7 549	92.7	10.8	0.5	855	67.4	785
Webster CDP, Worcester County	9 203	5 021	60.7	53.0	5 590	5.1	5 185	91.2	11.7	0.5	617	67.1	596
Wellesley town, Norfolk County	20 561	11 939	63.0	53.9	12 945	3.5	12 275	69.9	4.0	9.6	1 628	51.5	1 146
Wellesley CDP, Norfolk County	20 561	11 939	63.0	53.9	12 945	3.5	12 275	69.9	4.0	9.6	1 628	51.5	1 146
Wellfleet town, Barnstable County	2 326	1 269	62.4	59.7	1 452	7.6	1 304	88.3	12.4	0.4	124	66.1	84
Wendell town, Franklin County	767	372	80.1	86.3	614	4.7	578	83.6	8.1	0.9	39	94.9	43
Wenham town, Essex County	3 610	2 006	65.2	58.5	2 352	30.7	1 620	80.4	5.1	8.9	225	52.4	135
Westborough town, Worcester County	13 393	6 875	67.0	58.0	8 974	3.4	8 553	91.8	6.4	1.3	1 100	48.5	779
Westborough CDP, Worcester County	3 206	1 710	69.7	63.2	2 235	3.5	2 117	89.7	6.4	1.6	178	73.6	159
West Boylston town, Worcester County	6 089	2 542	52.5	60.1	3 193	2.9	3 071	92.2	4.3	0.4	318	67.0	240
West Bridgewater town, Plymouth County	5 305	2 806	65.1	57.1	3 422	3.1	3 319	92.2	5.6	4.2	334	79.6	360
West Brookfield CDP, Worcester County	1 255	783	44.3	33.3	556	2.2	528	90.7	2.1	0.8	52	51.9	32
West Brookfield town, Worcester County	3 065	1 711	59.2	50.7	1 816	2.2	1 748	89.4	3.4	0.2	168	64.3	157
West Chatham CDP, Barnstable County	1 231	619	57.9	47.8	697	8.0	649	85.2	5.7	1.2	51	68.6	35
West Concord CDP, Middlesex County	4 657	1 975	53.8	64.4	2 504	2.8	2 406	87.7	3.4	5.7	220	50.5	168
West Dennis CDP, Barnstable County	2 234	1 229	48.2	40.8	1 071	5.3	984	88.4	8.5	1.7	116	60.3	78
West Falmouth CDP, Barnstable County	1 568	818	61.4	57.9	962	4.3	893	89.6	10.8	0.7	72	59.7	34
Westfield city, Hampden County	31 600	16 411	66.2	59.4	20 868	4.9	19 553	91.9	7.3	1.4	1 887	58.6	1 558
Westford town, Middlesex County	14 780	7 647	75.1	66.3	11 087	1.8	10 745	93.3	5.3	1.2	1 658	61.9	1 311
Westhampton town, Hampshire County	1 141	579	75.4	71.7	860	1.3	847	94.6	3.8	-	73	68.5	56
Westminster town, Worcester County	5 208	2 700	70.2	58.7	3 657	2.4	3 493	94.8	7.2	0.7	310	47.1	227
West Newbury town, Essex County	3 025	1 562	74.0	65.2	2 240	1.7	2 157	93.9	8.3	0.3	233	50.2	145
Weston town, Middlesex County	8 575	4 732	61.0	47.8	5 232	1.7	5 077	79.3	5.6	4.8	690	47.0	421
Westport town, Bristol County	11 575	5 917	65.0	58.2	7 519	3.7	7 153	94.1	8.4	0.6	556	66.7	521
West Springfield town, Hampden County	22 199	11 623	64.3	57.7	14 255	4.1	13 454	93.6	10.1	2.1	1 325	56.7	1 012
West Springfield CDP, Hampden County	22 199	11 623	64.3	57.7	14 255	4.1	13 454	93.6	10.1	2.1	1 325	56.7	1 012
West Stockbridge town, Berkshire County	1 147	595	66.3	62.9	761	3.8	719	88.5	6.1	0.7	49	61.2	45
West Tisbury town, Dukes County	1 917	983	75.2	67.0	1 441	2.0	1 359	77.7	5.8	0.7	85	85.9	141
West Wareham CDP, Plymouth County	1 454	830	60.2	53.3	876	5.0	810	94.6	12.7	0.9	80	88.8	91
Westwood town, Norfolk County	10 600	5 700	63.3	54.8	6 711	2.5	6 494	83.5	4.6	9.7	863	63.3	773
West Yarmouth CDP, Barnstable County	5 290	2 910	58.9	54.7	3 069	4.9	2 911	93.1	11.6	1.4	334	62.3	224
Weweantic CDP, Plymouth County	1 504	798	67.7	61.4	1 018	2.2	955	92.6	7.4	3.8	99	43.4	36
Weymouth town, Norfolk County	43 337	23 212	68.6	63.2	29 590	4.0	28 088	87.5	8.5	8.6	2 677	67.7	2 481
Weymouth CDP, Norfolk County	43 337	23 212	68.6	63.2	29 590	4.0	28 088	87.5	8.5	8.6	2 677	67.7	2 481
Whately town, Franklin County	1 277	644	77.1	71.0	980	4.7	914	92.8	4.8	0.4	48	70.8	46
White Island Shores CDP, Plymouth County	1 594	828	76.5	71.6	1 219	9.3	1 076	99.3	9.1	-	114	63.2	119
Whitinsville CDP, Worcester County	4 663	2 484	68.4	59.7	3 175	4.0	3 018	95.6	10.1	0.2	401	66.8	403
Whitman town, Plymouth County	10 565	5 427	74.3	69.5	7 844	3.4	7 407	91.5	11.0	5.1	840	75.7	777
Wilbraham CDP, Hampden County	2 744	1 493	57.6	49.3	1 581	4.7	1 490	95.1	7.5	-	165	69.1	158
Wilbraham town, Hampden County	10 275	5 476	63.9	55.5	6 564	3.3	6 242	94.8	4.5	0.2	601	59.2	474
Williamsburg town, Hampshire County	1 963	1 017	75.4	70.1	1 480	3.8	1 410	88.2	4.3	0.3	97	58.8	83
Williamstown CDP, Berkshire County	4 221	2 217	53.8	50.1	2 271	9.1	2 008	44.6	3.5	0.4	83	55.4	36
Williamstown town, Berkshire County	7 253	3 916	55.0	48.9	3 990	6.3	3 648	66.3	6.3	0.5	224	48.7	131
Wilmington CDP, Middlesex County	16 105	8 271	72.5	65.5	11 668	1.5	11 357	93.3	6.9	3.3	1 301	69.3	1 251
Wilmington town, Middlesex County	16 105	8 271	72.5	65.5	11 668	1.5	11 357	93.3	6.9	3.3	1 301	69.3	1 251
Winchendon CDP, Worcester County	3 101	1 669	64.9	56.0	2 014	6.5	1 809	92.3	17.2	-	211	78.2	191
Winchendon town, Worcester County	7 054	3 619	68.0	60.1	4 791	5.6	4 429	94.5	11.4	0.7	546	63.7	403

Table 8. **Employment Status and Journey to Work: 2000**—Con.

[Data based on a sample (except Tables 65-68). For information on confidentiality protection, coverage, sampling error, and nonsampling error, see Appendix G.
For location of definitions, see "How to Use This Census Report"]

State County Place and County Subdivision	Population 16 years and over												Own children under 6 years, all parents in family in labor force
			Labor force								Females with own children under 6 years		
			Percent in labor force		Civilian labor force		Workers						
								Means of transportation to work					
	Total	Female	Total	Female	Number	Percent un-employed	Number	Percent using car, truck, or van	Percent in carpools	Percent using public trans-portation	Number	Percent in labor force	
PLACE AND COUNTY SUBDIVISION—Con.													
Winchester town, Middlesex County	15 860	8 587	66.0	55.8	10 463	2.4	10 066	80.6	8.1	10.7	1 310	57.7	1 034
Winchester CDP, Middlesex County	15 860	8 587	66.0	55.8	10 463	2.4	10 066	80.6	8.1	10.7	1 310	57.7	1 034
Windsor town, Berkshire County	676	322	68.3	60.6	462	0.6	449	90.2	7.3	-	56	71.4	60
Winthrop town, Suffolk County	15 279	8 124	65.4	61.4	9 983	4.1	9 413	72.5	10.9	21.4	820	60.0	667
Winthrop CDP, Suffolk County	15 279	8 124	65.4	61.4	9 983	4.1	9 413	72.5	10.9	21.4	820	60.0	667
Woburn city, Middlesex County	30 312	15 638	69.2	63.1	20 913	3.0	20 032	91.6	6.6	4.4	1 724	70.5	1 578
Woods Hole CDP, Barnstable County	773	424	61.4	51.4	475	4.0	447	67.1	7.2	2.5	51	100.0	47
Worcester city, Worcester County	136 269	71 841	60.8	55.4	82 666	6.3	75 537	86.1	12.5	4.3	9 657	64.6	7 688
Worthington town, Hampshire County	969	504	68.8	63.3	667	3.0	639	88.7	11.6	0.3	42	73.8	50
Wrentham town, Norfolk County	7 851	4 115	68.8	60.7	5 400	2.5	5 219	89.8	4.7	3.4	667	70.0	627
Yarmouth town, Barnstable County	20 994	11 537	52.8	47.2	11 004	5.9	10 242	90.9	9.4	1.7	928	67.5	806
Yarmouth Port CDP, Barnstable County	4 595	2 552	49.1	41.8	2 256	4.8	2 129	91.7	5.7	1.8	143	66.4	132

Table 9. **Work Status and Income in 1999: 2000**

[Data based on a sample (except Tables 65-68). For information on confidentiality protection, coverage, sampling error, and nonsampling error, see Appendix G.
For location of definitions, see "How to Use This Census Report"]

State County County Subdivision Place	Population 16 years and over, worked in 1999						Median income in 1999 (dollars)			Per capita income in 1999 (dollars)
	Total		Worked 40 or more weeks							
			Total		Full-time, year-round					
	Male	Female	Male	Female	Male	Female	Households	Families	Nonfamily households	
The State	**1 853 473**	**1 746 551**	**1 540 282**	**1 363 789**	**1 260 604**	**857 913**	**50 502**	**61 664**	**29 774**	**25 952**
Barnstable County	61 092	57 180	48 467	42 601	37 598	24 540	45 933	54 728	28 339	25 318
Barnstable Town city	13 527	12 574	10 714	9 470	7 986	5 519	46 811	54 026	28 793	25 554
Bourne town	5 809	4 715	4 484	3 532	3 682	1 911	45 113	51 603	26 262	22 092
Bourne CDP	340	322	277	225	231	121	44 830	60 417	23 000	23 055
Buzzards Bay CDP	1 314	815	671	630	507	363	39 750	42 165	27 100	18 304
Monument Beach CDP	836	715	675	561	560	281	47 564	50 774	31 795	23 231
Pocasset CDP	716	724	597	524	466	309	47 523	62 596	26 086	26 866
Sagamore CDP	1 030	907	878	676	718	378	50 385	58 611	22 222	22 650
Brewster town	2 685	2 590	2 209	1 920	1 650	1 033	49 276	57 174	26 582	24 638
Brewster CDP	527	473	433	298	292	122	40 815	53 333	23 625	24 350
Chatham town	1 826	1 615	1 408	1 140	1 026	654	45 519	56 750	26 513	28 594
Chatham CDP	455	433	375	287	294	183	47 037	65 938	20 491	28 542
West Chatham CDP	452	380	353	299	261	183	42 300	56 250	26 587	26 468
Dennis town	4 056	4 102	3 239	2 953	2 482	1 795	41 598	50 478	27 385	25 428
Dennis CDP	790	686	600	496	490	288	51 286	60 000	28 382	27 113
Dennis Port CDP	1 007	998	805	734	665	452	36 518	41 525	27 396	23 872
East Dennis CDP	668	806	549	562	403	381	47 857	57 177	30 592	27 466
South Dennis CDP	965	1 025	794	775	633	464	40 330	47 935	26 707	22 974
West Dennis CDP	626	587	491	386	291	210	35 350	50 156	23 894	26 667
Yarmouth Port CDP (part)	-	-	-	-	-	-	-	-	-	-
Eastham town	1 421	1 381	1 083	932	783	486	42 618	51 269	29 861	24 642
North Eastham CDP	487	553	411	328	272	172	34 390	42 794	23 594	20 797
Falmouth town	8 953	8 468	7 017	6 369	5 684	3 588	48 191	57 422	29 149	27 548
East Falmouth CDP	1 753	1 705	1 329	1 253	1 104	781	42 788	48 302	26 575	24 041
Falmouth CDP	1 011	977	732	771	579	446	34 286	47 500	22 805	26 292
North Falmouth CDP	910	849	748	577	644	316	57 841	74 458	28 036	31 462
Teaticket CDP	441	492	352	371	259	237	41 272	46 705	30 985	24 008
West Falmouth CDP	532	528	436	421	354	235	72 703	84 368	42 917	42 159
Woods Hole CDP	287	274	223	184	147	101	47 604	57 969	30 208	30 752
Harwich town	3 056	3 131	2 438	2 277	1 885	1 375	41 552	51 070	26 427	23 063
East Harwich CDP	1 260	1 187	1 008	818	796	501	46 777	51 750	33 480	22 450
Harwich Center CDP	452	627	380	462	269	276	41 230	53 077	26 172	23 702
Harwich Port CDP	403	356	314	277	250	175	29 583	45 385	19 483	25 085
Northwest Harwich CDP	941	961	736	720	570	423	41 250	53 533	24 150	22 602
Mashpee town	3 521	3 407	2 996	2 745	2 408	1 703	50 871	56 702	34 773	25 215
Mashpee Neck CDP	320	244	282	188	209	110	50 726	53 750	41 029	24 329
Monomoscoy Island CDP	30	50	24	31	24	26	37 589	34 444	16 042	19 927
New Seabury CDP	249	178	176	134	138	74	85 594	94 028	61 458	59 130
Popponesset CDP	125	114	88	99	47	53	48 250	49 350	30 357	27 805
Popponesset Island CDP	-	-	-	-	-	-	65 179	-	65 179	48 815
Seabrook CDP	145	126	121	87	105	37	70 536	78 540	50 455	29 097
Seconsett Island CDP	5	14	5	14	5	14	17 250	-	17 250	15 833
Orleans town	1 523	1 398	1 267	1 023	853	557	42 594	62 909	19 981	29 553
Orleans CDP	433	387	360	304	234	132	30 238	44 130	19 936	23 033
Provincetown town	1 384	1 013	933	609	622	349	32 716	39 679	28 710	26 109
Provincetown CDP	1 316	923	879	566	591	328	32 731	39 786	28 810	26 878
Sandwich town	5 710	5 171	4 689	4 069	3 857	2 403	61 250	66 553	36 988	26 895
East Sandwich CDP	1 059	929	825	669	647	467	66 318	74 457	38 819	32 676
Forestdale CDP	1 148	1 118	917	910	832	490	62 072	65 723	46 250	24 072
Sandwich CDP	806	878	661	703	538	404	56 184	63 789	31 603	30 817
Truro town	600	674	452	416	365	268	42 981	51 389	30 066	22 608
Wellfleet town	770	886	580	568	404	309	43 558	50 990	28 750	25 712
Yarmouth town	6 251	6 055	4 958	4 578	3 911	2 590	39 808	48 148	27 874	22 731
South Yarmouth CDP	2 926	2 692	2 304	2 025	1 701	1 204	37 643	44 325	26 085	20 609
West Yarmouth CDP	1 669	1 678	1 264	1 287	1 034	722	35 597	45 686	26 328	19 633
Yarmouth Port CDP (part)	1 253	1 278	1 045	972	872	524	47 576	57 841	30 625	30 418
Berkshire County	38 139	36 849	30 559	28 106	24 215	16 329	39 047	50 162	21 483	21 807
Adams town	2 309	2 275	1 870	1 888	1 549	1 229	32 161	40 559	16 101	18 572
Adams CDP	1 458	1 412	1 189	1 159	1 002	776	28 703	37 574	13 946	18 210
Alford town	128	102	100	83	79	40	49 632	62 344	30 000	40 412
Becket town	549	452	417	376	355	202	46 806	53 417	21 500	21 861
Cheshire town	977	942	857	820	682	430	41 981	53 885	22 617	19 156
Clarksburg town	492	471	407	371	348	243	43 362	47 411	21 250	19 389
Dalton town	1 905	1 934	1 675	1 533	1 358	871	47 891	59 717	22 642	23 634
Egremont town	402	419	335	321	247	176	50 000	60 104	35 313	41 702
Florida town	193	191	173	144	146	87	43 000	52 500	18 750	16 979
Great Barrington town	2 187	2 203	1 746	1 686	1 230	970	45 490	53 135	27 433	22 655
Great Barrington CDP	684	788	554	623	396	406	35 077	53 542	24 241	23 390
Housatonic CDP	340	359	312	291	226	131	35 625	35 324	34 769	16 636
Hancock town	232	202	183	147	138	90	45 347	50 625	31 500	22 250
Hinsdale town	561	519	453	399	378	229	42 500	51 118	24 083	19 797
Lanesborough town	923	888	804	717	644	430	46 496	51 887	28 036	21 106
Lee town	1 854	1 639	1 506	1 322	1 218	811	41 556	49 630	20 652	19 799
Lee CDP	616	507	477	434	368	260	32 183	41 588	21 048	18 069
Lenox town	1 352	1 310	1 114	989	959	594	45 581	61 413	25 458	23 263
Lenox CDP	377	375	308	302	236	192	35 662	60 893	20 822	23 810
Monterey town	305	305	229	242	174	131	49 750	59 643	29 063	30 992
Mount Washington town	53	39	47	33	38	20	53 125	55 750	35 000	50 149
New Ashford town	68	86	55	70	46	48	51 250	58 125	31 250	28 323
New Marlborough town	511	382	402	305	302	176	46 875	56 944	25 250	25 658
North Adams city	3 900	3 887	3 092	2 818	2 325	1 684	27 601	37 635	15 987	16 381
Otis town	438	363	373	282	305	160	51 488	55 455	29 583	25 029
Peru town	268	202	223	172	179	89	44 531	51 071	33 036	18 636
Pittsfield city	12 222	12 116	9 942	9 405	8 018	5 488	35 655	46 228	21 643	20 549
Richmond town	517	483	426	369	350	199	60 917	72 500	31 875	35 568
Sandisfield town	277	190	243	139	200	79	45 972	57 083	26 538	27 628
Savoy town	229	193	189	144	144	82	41 477	50 114	25 625	20 223
Sheffield town	1 018	926	827	733	640	382	45 082	50 944	23 782	25 492
Stockbridge town	671	709	552	577	446	301	48 571	59 556	25 865	32 499
Tyringham town	136	107	113	79	87	30	60 250	67 679	46 667	35 503
Washington town	155	154	116	121	96	70	54 583	55 357	41 250	23 610
West Stockbridge town	431	406	343	315	273	168	51 000	64 464	23 281	31 425

Table 9. **Work Status and Income in 1999: 2000**—Con.

[Data based on a sample (except Tables 65-68). For information on confidentiality protection, coverage, sampling error, and nonsampling error, see Appendix G.
For location of definitions, see "How to Use This Census Report"]

State County County Subdivision Place	Population 16 years and over, worked in 1999						Median income in 1999 (dollars)			Per capita income in 1999 (dollars)
	Total		Worked 40 or more weeks							
			Total		Full-time, year-round					
	Male	Female	Male	Female	Male	Female	Households	Families	Nonfamily households	
Berkshire County—Con.										
Williamstown town	2 584	2 534	1 509	1 338	1 063	720	51 875	67 589	19 688	26 039
Williamstown CDP	1 616	1 606	712	662	436	293	40 223	70 000	18 558	20 859
Windsor town	292	220	238	168	198	100	51 389	57 500	30 000	21 794
Bristol County	150 730	143 210	126 872	114 560	104 552	72 058	43 496	53 733	21 213	20 978
Acushnet town	3 079	2 752	2 689	2 282	2 165	1 431	51 500	58 722	20 061	21 753
Acushnet Center CDP	880	827	779	678	642	451	41 890	52 446	17 067	21 181
Attleboro city	12 550	11 671	10 915	9 808	9 189	6 554	50 807	59 112	28 014	22 660
Berkley town	1 774	1 671	1 521	1 400	1 392	837	66 295	69 222	20 000	21 652
Dartmouth town	9 467	8 465	7 214	6 418	5 872	3 683	50 742	60 401	22 011	24 326
Bliss Corner CDP	1 372	1 194	1 118	1 006	848	677	36 610	48 125	11 656	22 109
Smith Mills CDP	1 192	1 192	982	1 006	779	607	41 272	50 558	23 786	20 820
Dighton town	1 791	1 737	1 587	1 417	1 351	898	58 600	64 792	27 537	22 600
Easton town	7 195	7 131	5 688	5 306	4 747	3 135	69 144	82 190	37 727	30 732
Fairhaven town	4 587	4 326	3 889	3 548	3 066	1 975	41 696	52 298	20 439	20 986
Fall River city	22 799	22 688	18 966	18 263	15 303	11 870	29 014	37 671	16 271	16 118
Freetown town	2 626	2 568	2 322	2 143	1 967	1 314	64 576	69 368	31 792	24 237
Mansfield town	6 864	5 998	6 017	4 720	5 329	3 153	66 925	78 058	34 284	27 441
Mansfield Center CDP	2 280	1 975	1 953	1 684	1 717	1 063	51 082	68 191	31 394	25 693
New Bedford city	22 900	22 269	18 356	17 591	14 279	10 970	27 569	35 708	15 660	15 602
North Attleborough town	8 406	7 879	7 414	6 454	6 334	4 031	59 371	69 461	31 351	25 974
North Attleborough Center CDP	5 150	4 934	4 586	4 028	3 908	2 666	50 875	61 846	31 418	24 710
Norton town	5 364	5 614	4 427	3 970	3 714	2 502	64 818	71 848	33 523	23 876
Norton Center CDP	831	1 169	396	401	313	197	66 176	84 624	43 021	16 533
Raynham town	3 638	3 334	3 074	2 765	2 569	1 675	60 449	68 354	34 896	24 476
Raynham Center CDP	1 248	1 060	1 004	897	836	553	64 464	66 531	36 944	24 131
Rehoboth town	3 268	2 950	2 799	2 326	2 448	1 313	65 373	71 992	29 821	26 467
Seekonk town	3 899	3 761	3 421	2 944	2 864	1 705	56 364	62 361	30 068	24 058
North Seekonk CDP	710	652	582	557	500	338	42 176	52 643	25 917	20 303
Somerset town	5 157	4 949	4 433	3 972	3 610	2 553	51 770	60 067	19 641	22 420
Somerset CDP	5 157	4 949	4 433	3 972	3 610	2 553	51 770	60 067	19 641	22 420
Swansea town	4 827	4 336	4 125	3 673	3 315	2 118	52 524	60 567	21 285	21 776
Ocean Grove CDP	934	874	839	752	716	434	43 527	50 777	24 136	20 007
Taunton city	16 116	15 325	14 105	12 507	11 923	8 482	42 932	52 433	26 186	19 899
Westport town	4 423	3 786	3 910	3 053	3 115	1 859	55 436	64 568	24 509	25 281
North Westport CDP	1 330	1 195	1 166	879	948	560	45 433	55 881	19 444	20 790
Dukes County	4 723	4 368	3 688	3 287	2 793	1 905	45 559	55 018	31 088	26 472
Aquinnah town	120	114	96	70	67	33	45 208	46 458	25 000	21 420
Chilmark town	268	247	217	164	163	99	41 917	63 750	32 045	30 029
Edgartown town	1 227	1 098	992	847	791	475	50 407	55 153	31 781	25 740
Gosnold town	27	14	23	8	14	5	22 344	27 500	20 938	15 265
Oak Bluffs town	1 189	1 008	853	771	628	468	42 044	53 841	26 971	23 829
Tisbury town	1 063	1 099	832	821	614	475	37 041	53 051	29 474	26 783
Vineyard Haven CDP	606	608	467	457	351	268	37 318	44 844	31 435	26 225
West Tisbury town	829	788	675	606	516	350	54 077	59 514	37 125	31 021
Essex County	204 278	193 006	173 384	153 356	143 648	94 808	51 576	63 746	27 953	26 358
Amesbury town	4 858	4 522	4 315	3 648	3 605	2 335	51 906	62 875	28 580	24 103
Amesbury CDP	3 587	3 407	3 163	2 777	2 652	1 817	50 037	59 853	27 927	22 657
Andover town	9 004	7 737	7 884	6 251	6 639	3 736	87 683	104 820	36 963	41 133
Andover CDP	2 136	2 020	1 860	1 686	1 492	1 011	60 040	87 516	32 639	34 760
Beverly city	11 796	11 571	9 852	9 160	8 143	5 716	53 984	66 486	33 172	28 626
Boxford town	2 332	1 931	2 030	1 445	1 758	899	113 212	119 491	53 472	48 846
Boxford CDP	756	625	667	473	566	289	108 778	116 810	63 625	51 977
Danvers town	7 286	7 069	6 382	5 603	5 415	3 086	58 779	70 565	30 314	26 852
Danvers CDP	7 286	7 069	6 382	5 603	5 415	3 086	58 779	70 565	30 314	26 852
Essex town	1 057	842	912	659	716	424	59 554	70 152	22 143	31 613
Essex CDP	442	347	402	261	340	190	52 039	61 976	17 857	31 255
Georgetown town	2 288	1 924	2 018	1 553	1 759	997	76 260	79 649	24 250	28 846
Gloucester city	9 002	8 283	7 726	6 790	6 374	4 222	47 722	58 459	31 652	25 595
Groveland town	1 852	1 667	1 602	1 310	1 315	726	69 167	73 996	25 450	25 430
Hamilton town	2 463	2 258	1 931	1 762	1 629	816	72 000	79 886	35 333	33 222
Haverhill city	16 788	16 303	14 840	13 156	12 499	8 745	49 833	59 772	28 828	23 280
Ipswich town	3 813	3 729	3 167	3 068	2 504	1 901	57 284	74 931	28 924	32 516
Ipswich CDP	1 135	1 106	989	921	759	593	40 482	56 803	20 739	23 954
Lawrence city	16 009	16 249	12 438	11 970	9 629	8 075	27 983	31 809	15 502	13 360
Lynn city	23 380	21 965	19 376	17 150	15 842	10 797	37 364	45 295	21 600	17 492
Lynnfield town	3 470	2 804	3 079	2 122	2 611	1 086	80 626	91 869	35 234	39 560
Lynnfield CDP	3 470	2 804	3 079	2 122	2 611	1 086	80 626	91 869	35 234	39 560
Manchester-by-the-Sea town	1 583	1 310	1 344	954	1 141	504	73 467	93 609	33 438	47 910
Marblehead town	5 935	5 879	5 203	4 599	4 365	2 831	73 968	99 892	38 750	46 738
Marblehead CDP	5 935	5 879	5 203	4 599	4 365	2 831	73 968	99 892	38 750	46 738
Merrimac town	1 832	1 758	1 618	1 544	1 413	917	58 692	69 118	26 313	24 869
Methuen city	12 191	11 400	10 481	9 226	8 856	5 964	49 627	59 831	25 942	22 305
Middleton town	2 768	1 628	2 250	1 315	1 753	830	81 395	87 605	34 583	29 031
Nahant town	1 112	1 072	913	910	762	656	64 052	76 926	43 542	41 807
Nahant CDP	1 112	1 072	913	910	762	656	64 052	76 926	43 542	41 807
Newbury town	2 095	1 895	1 833	1 503	1 562	927	74 836	83 428	31 888	34 640
Newburyport city	5 087	5 109	4 544	4 098	3 788	2 639	58 557	73 306	41 301	34 187
North Andover town	7 952	7 246	6 666	5 502	5 640	3 349	72 728	91 105	30 994	34 335
Peabody city	13 795	13 115	11 947	11 066	9 869	6 495	54 829	65 483	27 406	24 827
Rockport town	2 298	2 218	1 871	1 788	1 491	981	50 661	69 263	22 997	29 294
Rockport CDP	1 537	1 499	1 288	1 214	1 068	658	47 360	67 621	21 079	29 506
Rowley town	1 729	1 542	1 453	1 318	1 273	702	62 130	75 527	31 625	27 413
Rowley CDP	389	365	298	307	273	173	47 031	58 500	20 536	21 343
Salem city	12 062	12 365	10 165	10 038	8 303	6 583	44 033	55 635	28 707	23 857
Salisbury town	2 381	2 160	2 027	1 750	1 707	1 133	49 310	56 327	29 755	21 608
Salisbury CDP	1 241	1 225	1 089	963	924	610	41 961	51 806	33 409	21 345
Saugus town	7 544	7 461	6 442	6 214	5 376	3 597	55 301	65 782	28 146	25 524
Saugus CDP	7 544	7 461	6 442	6 214	5 376	3 597	55 301	65 782	28 146	25 524
Swampscott town	4 246	3 981	3 662	3 078	3 016	1 768	71 089	82 795	34 363	35 487
Swampscott CDP	4 246	3 981	3 662	3 078	3 016	1 768	71 089	82 795	34 363	35 487
Topsfield town	1 722	1 584	1 466	1 194	1 265	603	96 430	104 475	30 087	37 770

Table 9. **Work Status and Income in 1999: 2000**—Con.

[Data based on a sample (except Tables 65-68). For information on confidentiality protection, coverage, sampling error, and nonsampling error, see Appendix G.
For location of definitions, see "How to Use This Census Report"]

State County County Subdivision Place	Population 16 years and over, worked in 1999						Median income in 1999 (dollars)			Per capita income in 1999 (dollars)
	Total		Worked 40 or more weeks							
			Total		Full-time, year-round					
	Male	Female	Male	Female	Male	Female	Households	Families	Nonfamily households	
Essex County—Con.										
Topsfield town—Con.										
Topsfield CDP	816	711	672	561	569	289	84 898	99 462	30 407	34 953
Wenham town	1 251	1 283	798	722	664	262	90 524	98 004	21 389	36 812
West Newbury town	1 297	1 146	1 149	890	966	506	92 828	99 050	35 938	35 323
Franklin County	21 309	20 703	17 617	16 258	13 879	9 780	40 768	50 915	22 279	20 672
Ashfield town	570	586	477	489	381	293	52 875	56 739	33 125	26 483
Bernardston town	653	616	547	514	474	340	45 259	53 125	25 774	20 959
Buckland town	670	561	526	448	414	249	45 833	51 420	29 375	20 033
Shelburne Falls CDP (part)	340	297	260	233	199	130	40 240	46 094	27 333	19 130
Charlemont town	419	449	329	320	246	172	46 548	50 962	24 022	19 577
Colrain town	560	486	453	386	356	216	40 076	46 518	27 917	18 948
Conway town	603	583	517	482	395	278	56 094	62 917	31 974	25 605
Deerfield town	1 420	1 518	1 244	1 217	986	843	49 764	64 909	28 913	24 555
South Deerfield CDP	600	572	528	455	425	319	43 984	65 298	28 542	24 144
Erving town	455	418	376	314	307	180	40 039	47 212	24 250	19 107
Millers Falls CDP (part)	189	167	153	121	116	67	42 273	48 333	25 625	19 896
Gill town	412	408	368	335	301	222	50 750	61 339	21 406	23 381
Greenfield town	5 087	4 993	4 165	4 027	3 342	2 453	33 110	46 412	20 867	18 830
Greenfield CDP	3 875	3 807	3 168	3 087	2 505	1 795	30 939	43 888	20 090	18 108
Hawley town	96	85	77	65	60	48	38 125	46 875	15 500	17 333
Heath town	281	233	220	165	178	96	50 536	55 938	17 083	24 777
Leverett town	565	497	471	383	331	220	63 203	73 333	37 750	31 891
Leyden town	269	221	223	191	170	108	50 385	53 750	35 500	26 076
Monroe town	10	13	10	11	8	5	25 500	21 250	26 250	12 400
Montague town	2 366	2 312	2 014	1 803	1 510	1 128	33 750	43 194	18 361	17 794
Millers Falls CDP (part)	184	120	152	73	111	44	31 705	38 906	17 321	15 354
Turners Falls CDP	1 056	1 057	880	777	709	484	24 243	38 041	15 035	16 446
New Salem town	322	269	255	207	194	104	48 688	54 500	31 806	23 234
Northfield town	864	892	730	726	593	439	49 141	56 816	27 829	21 517
Northfield CDP	287	354	248	279	210	158	45 580	56 146	22 813	23 920
Orange town	2 049	1 971	1 735	1 507	1 458	910	36 849	44 128	18 289	17 361
Orange CDP	1 095	993	915	742	736	456	35 826	43 704	18 156	15 550
Rowe town	111	100	100	64	72	41	41 944	53 750	26 667	28 134
Shelburne town	617	612	479	442	363	231	42 054	51 364	25 809	20 329
Shelburne Falls CDP (part)	239	314	187	226	163	121	31 298	37 583	21 667	17 561
Shutesbury town	590	576	496	435	390	238	60 438	65 521	40 000	26 260
Sunderland town	1 243	1 293	904	944	659	486	37 147	53 021	22 200	20 024
Warwick town	222	197	182	157	141	88	42 083	45 795	27 841	19 989
Wendell town	306	334	257	261	199	153	43 846	60 147	27 857	19 701
Whately town	549	480	462	365	351	239	58 929	66 488	31 563	27 826
Hampden County	122 681	116 054	101 018	89 895	82 346	54 985	39 718	49 257	22 345	19 541
Agawam city	8 596	8 009	7 417	6 490	6 203	3 878	49 390	59 088	30 072	22 562
Blandford town	407	340	357	262	300	182	52 935	59 375	29 167	24 285
Brimfield town	1 002	892	853	759	700	446	50 181	59 943	20 096	23 711
Chester town	405	332	358	259	301	138	43 816	51 932	25 179	18 098
Chicopee city	15 034	14 432	12 916	11 539	10 505	7 564	35 672	44 136	23 259	18 646
East Longmeadow town	4 075	3 621	3 563	2 964	2 999	1 693	62 680	70 571	25 040	27 659
Granville town	483	414	424	345	358	185	53 148	59 219	32 426	22 315
Hampden town	1 559	1 369	1 367	1 118	1 195	678	65 662	75 407	22 308	26 690
Holland town	772	698	675	534	564	363	52 073	57 024	35 962	21 770
Holland CDP	488	444	429	328	351	213	50 163	54 318	35 625	21 732
Holyoke city	8 769	8 825	7 001	6 682	5 563	4 250	30 441	36 130	19 750	15 913
Longmeadow town	4 336	4 043	3 790	3 172	3 153	1 642	75 461	87 742	31 034	38 949
Longmeadow CDP	4 336	4 043	3 790	3 172	3 153	1 642	75 461	87 742	31 034	38 949
Ludlow town	6 662	5 651	5 246	4 606	4 398	2 752	47 002	55 717	22 746	20 105
Monson town	2 629	2 205	2 286	1 781	1 883	1 000	52 030	58 607	30 648	22 519
Monson Center CDP	610	577	504	423	408	276	40 000	45 795	24 875	18 526
Montgomery town	216	182	205	157	175	91	59 063	66 250	38 125	25 942
Palmer town	3 614	3 346	3 074	2 831	2 555	1 783	41 443	49 358	20 713	18 664
Bondsville CDP (part)	504	419	414	358	337	255	45 833	52 750	23 167	20 768
Palmer CDP	1 047	1 042	870	870	731	570	35 199	43 958	18 646	17 806
Three Rivers CDP	810	807	690	665	581	381	37 528	40 000	24 145	16 810
Russell town	524	468	463	358	384	214	46 600	48 641	26 771	21 318
Southwick town	2 820	2 282	2 458	1 861	2 107	1 126	52 296	64 456	25 689	21 756
Springfield city	36 171	37 010	27 874	27 250	21 988	17 227	30 417	36 285	20 189	15 232
Tolland town	145	112	133	85	117	62	53 125	65 417	18 750	30 126
Wales town	551	518	471	422	397	277	48 906	51 629	30 179	21 267
Westfield city	11 935	10 797	9 868	8 166	8 191	4 671	45 240	55 327	23 925	20 600
West Springfield town	8 217	7 204	6 918	5 671	5 576	3 394	40 266	50 282	25 254	20 982
West Springfield CDP	8 217	7 204	6 918	5 671	5 576	3 394	40 266	50 282	25 254	20 982
Wilbraham town	3 759	3 304	3 301	2 583	2 734	1 369	65 014	73 825	20 921	29 854
Wilbraham CDP	922	831	790	680	685	327	66 814	71 825	22 083	30 686
Hampshire County	47 303	50 881	35 866	34 860	26 916	19 559	46 098	57 480	28 576	21 685
Amherst town	12 962	13 365	6 458	6 415	3 470	2 586	40 017	61 237	26 224	17 427
Amherst Center CDP	6 866	7 500	2 585	2 750	1 146	909	35 754	57 050	26 117	13 791
North Amherst CDP	2 252	2 054	1 095	1 084	477	356	28 063	43 423	18 696	14 336
South Amherst CDP	1 724	1 727	1 059	961	592	411	44 628	58 438	26 464	17 191
Belchertown town	3 990	4 052	3 568	3 346	2 877	2 055	52 467	60 830	31 542	21 938
Belchertown CDP	713	814	604	683	475	445	40 250	44 286	28 478	18 485
Bondsville CDP (part)	51	68	51	40	51	22	57 708	56 528	11 250	14 604
Chesterfield town	391	359	349	306	260	179	49 063	57 361	29 583	19 220
Cummington town	286	288	236	203	178	117	42 250	48 750	30 750	21 553
Easthampton city	5 003	4 819	4 314	4 085	3 648	2 589	45 185	54 312	27 866	21 922
Goshen town	292	310	247	265	202	146	49 583	58 750	35 417	22 221
Granby town	1 970	1 754	1 742	1 406	1 412	821	54 293	57 632	35 216	23 209
Granby CDP	420	373	360	322	262	131	51 250	59 960	16 354	21 631
Hadley town	1 408	1 371	1 171	1 074	865	664	51 851	61 897	32 574	24 945
Hatfield town	1 029	1 018	937	813	793	501	50 238	61 607	27 702	24 813
Hatfield CDP	356	349	335	294	292	175	48 281	63 833	21 875	23 145
Huntington town	685	622	616	481	485	280	48 958	52 308	30 179	19 385
Middlefield town	184	161	148	127	128	76	50 938	53 889	30 750	24 137
Northampton city	8 036	10 410	6 626	7 103	4 972	4 090	41 808	56 844	29 818	24 022
Pelham town	443	460	352	374	260	210	61 339	71 667	37 750	29 821

Table 9. **Work Status and Income in 1999: 2000**—Con.

[Data based on a sample (except Tables 65-68). For information on confidentiality protection, coverage, sampling error, and nonsampling error, see Appendix G.
For location of definitions, see "How to Use This Census Report"]

State County County Subdivision Place	Population 16 years and over, worked in 1999						Median income in 1999 (dollars)			Per capita income in 1999 (dollars)
	Total		Worked 40 or more weeks							
			Total		Full-time, year-round					
	Male	Female	Male	Female	Male	Female	Households	Families	Nonfamily households	
Hampshire County—Con.										
Plainfield town	172	140	136	123	93	55	37 250	46 042	25 278	20 785
Southampton town	1 674	1 626	1 525	1 314	1 235	799	61 831	64 960	31 167	26 205
South Hadley town	4 379	6 038	3 710	4 172	2 968	2 222	46 678	58 693	28 894	22 732
Ware town	2 763	2 549	2 318	1 985	1 922	1 422	36 875	45 505	24 083	18 908
Ware CDP	1 616	1 585	1 320	1 262	1 147	893	31 138	35 805	21 701	17 906
Westhampton town	467	448	402	384	338	231	60 089	66 625	38 000	25 360
Williamsburg town	782	745	699	623	564	373	47 250	55 833	30 547	25 813
Worthington town	387	346	312	261	246	143	53 047	60 132	26 964	24 190
Middlesex County	454 223	420 773	381 205	329 316	316 368	211 977	60 821	74 194	36 954	31 199
Acton town	6 331	5 631	5 556	4 317	4 785	2 545	91 624	108 189	43 769	41 901
Arlington town	13 216	13 196	11 512	11 029	9 434	7 186	64 344	78 741	42 269	34 399
Arlington CDP	13 216	13 196	11 512	11 029	9 434	7 186	64 344	78 741	42 269	34 399
Ashby town	908	777	803	582	628	365	61 000	64 900	34 000	21 648
Ashland town	4 761	4 464	4 209	3 751	3 666	2 557	68 392	77 611	40 938	31 641
Ayer town	2 332	2 155	1 977	1 626	1 761	1 171	46 619	61 968	26 864	26 400
Ayer CDP	836	892	743	636	663	463	41 808	55 375	25 156	23 574
Fort Devens CDP (part)	178	8	45	-	32	-	-	-	-	7 224
Bedford town	3 785	3 305	3 268	2 486	2 824	1 574	87 962	101 081	44 491	39 212
Belmont town	7 039	6 981	6 031	5 533	5 029	3 658	80 295	95 057	46 542	42 485
Belmont CDP	7 039	6 981	6 031	5 533	5 029	3 658	80 295	95 057	46 542	42 485
Billerica town	12 484	10 679	10 685	8 853	9 301	5 846	67 799	72 102	37 223	24 953
Pinehurst CDP	2 160	1 887	1 865	1 554	1 704	1 044	73 713	76 369	44 861	25 334
Boxborough town	1 638	1 331	1 481	1 053	1 314	689	87 618	110 572	47 344	40 794
Burlington town	7 263	6 451	6 217	5 397	5 332	3 215	75 240	82 072	42 663	30 732
Burlington CDP	7 263	6 451	6 217	5 397	5 332	3 215	75 240	82 072	42 663	30 732
Cambridge city	35 375	34 295	24 202	22 947	17 778	14 751	47 979	59 423	41 548	31 156
Carlisle town	1 468	1 124	1 331	808	1 190	485	129 811	142 350	26 818	59 559
Chelmsford town	10 367	9 634	9 053	7 693	7 483	4 670	70 207	82 676	33 997	30 465
Concord town	5 180	4 043	4 207	3 035	3 447	1 601	95 897	115 839	43 242	51 477
West Concord CDP	2 066	1 432	1 542	1 074	1 252	554	86 096	102 210	39 821	43 271
Dracut town	8 658	8 210	7 675	6 903	6 536	4 623	57 676	65 633	35 868	23 750
Dunstable town	884	810	808	656	689	341	86 633	92 270	35 714	30 608
Everett city	10 769	10 211	9 213	8 212	7 209	5 009	40 661	49 876	26 565	19 845
Framingham town	20 824	19 694	17 594	15 431	14 529	9 910	54 288	67 420	34 345	27 758
Framingham CDP	20 824	19 694	17 594	15 431	14 529	9 910	54 288	67 420	34 345	27 758
Groton town	2 907	2 452	2 645	1 927	2 272	1 031	82 869	92 014	39 688	33 877
Groton CDP	324	272	300	213	246	128	58 409	80 981	27 446	33 044
Holliston town	4 158	3 746	3 620	2 938	3 123	1 610	78 092	84 878	31 875	32 116
Hopkinton town	3 991	3 348	3 552	2 514	3 031	1 509	89 281	102 550	39 625	41 469
Hopkinton CDP	751	624	631	467	523	323	52 250	68 050	30 052	23 878
Hudson town	5 975	5 208	5 142	4 105	4 378	2 794	58 549	70 145	31 594	26 679
Hudson CDP	4 733	4 163	4 066	3 250	3 452	2 203	55 063	67 643	29 742	25 167
Lexington town	8 485	7 803	7 233	5 981	6 193	3 522	96 825	111 899	42 656	46 119
Lexington CDP	8 485	7 803	7 233	5 981	6 193	3 522	96 825	111 899	42 656	46 119
Lincoln town	2 384	2 001	2 113	1 548	1 752	1 028	79 003	87 842	48 468	49 095
Littleton town	2 505	2 122	2 131	1 721	1 866	1 050	71 384	83 365	31 779	31 070
Littleton Common CDP	864	742	699	588	588	342	60 323	69 375	30 547	26 966
Lowell city	28 868	25 859	23 611	20 043	19 339	13 549	39 192	45 901	25 606	17 557
Malden city	17 069	16 330	14 569	13 516	12 120	9 511	45 654	55 557	30 446	22 004
Marlborough city	11 975	10 344	10 254	8 317	8 627	5 587	56 879	70 385	36 105	28 723
Maynard town	3 261	3 033	2 902	2 415	2 484	1 584	60 812	71 875	35 259	27 016
Maynard CDP (part)	3 261	3 033	2 902	2 415	2 484	1 584	60 812	71 875	35 259	27 016
Medford city	16 571	16 222	13 437	12 656	11 138	8 194	52 476	62 409	34 676	24 707
Melrose city	8 048	7 963	7 044	6 446	5 983	3 919	62 811	78 144	31 762	30 347
Natick town	10 035	9 537	9 051	7 679	7 870	5 120	69 755	85 715	39 420	36 358
Cochituate CDP (part)	47	27	32	27	32	22	200 000+	200 000+	60 000	184 661
Newton city	25 401	25 771	21 079	19 624	17 210	12 768	86 052	105 289	49 872	45 708
North Reading town	4 371	3 828	3 791	3 131	3 288	1 864	76 962	86 341	33 000	30 902
Pepperell town	3 424	3 032	3 045	2 432	2 622	1 461	65 163	73 967	35 112	25 722
East Pepperell CDP	593	633	539	540	474	322	55 272	57 391	38 846	20 759
Pepperell CDP	696	668	588	483	502	291	45 984	52 165	27 778	21 069
Reading town	7 082	6 591	6 245	5 224	5 262	2 914	77 059	89 076	31 051	32 888
Reading CDP	7 082	6 591	6 245	5 224	5 262	2 914	77 059	89 076	31 051	32 888
Sherborn town	1 243	938	1 053	713	904	425	121 693	136 211	34 821	58 055
Shirley town	2 034	1 448	1 627	1 222	1 266	828	53 344	66 250	25 121	20 556
Fort Devens CDP (part)	-	-	-	-	-	-	-	-	-	-
Shirley CDP	454	390	370	333	311	262	40 956	56 950	20 529	22 256
Somerville city	26 634	25 024	21 288	19 190	16 557	13 107	46 315	51 243	40 605	23 628
Stoneham town	6 461	6 211	5 705	5 136	4 879	3 236	56 605	71 334	31 420	27 599
Stoneham CDP	6 461	6 211	5 705	5 136	4 879	3 236	56 605	71 334	31 420	27 599
Stow town	1 812	1 625	1 583	1 248	1 373	785	96 290	102 530	53 869	38 260
Sudbury town	5 013	3 743	4 438	2 973	3 933	1 710	118 579	130 399	46 625	53 285
Maynard CDP (part)	-	-	-	-	-	-	-	-	-	-
Tewksbury town	8 770	8 251	7 907	6 934	6 964	4 478	68 800	76 443	39 659	27 031
Townsend town	2 789	2 571	2 437	2 037	2 060	1 247	61 745	67 173	31 556	22 658
Townsend CDP	304	276	274	211	223	158	50 234	59 500	27 212	25 272
Tyngsborough town	3 447	3 127	3 083	2 617	2 767	1 743	69 818	78 680	38 606	27 249
Wakefield town	7 569	7 403	6 686	5 958	5 676	3 651	66 117	77 834	36 523	30 369
Wakefield CDP	7 569	7 403	6 686	5 958	5 676	3 651	66 117	77 834	36 523	30 369
Waltham city	20 351	18 371	15 877	13 959	12 827	9 341	54 010	64 595	38 054	26 364
Watertown city	10 647	10 894	8 946	8 999	7 313	6 396	59 764	67 441	48 875	33 262
Wayland town	3 814	3 224	3 387	2 472	2 830	1 374	101 036	113 671	50 859	52 717
Cochituate CDP (part)	1 974	1 725	1 695	1 352	1 440	759	87 941	100 000	41 447	40 532
Westford town	6 352	5 486	5 769	4 219	4 976	2 513	98 272	104 029	44 394	37 979
Weston town	3 186	2 721	2 869	1 813	2 487	1 075	153 918	181 041	41 098	79 640
Wilmington town	6 539	5 809	5 847	4 586	5 016	2 823	70 652	76 760	38 977	25 835
Wilmington CDP	6 539	5 809	5 847	4 586	5 016	2 823	70 652	76 760	38 977	25 835
Winchester town	6 031	5 235	5 392	4 193	4 571	2 562	94 049	110 226	42 308	50 414
Winchester CDP	6 031	5 235	5 392	4 193	4 571	2 562	94 049	110 226	42 308	50 414
Woburn city	11 739	10 511	10 025	8 518	8 476	5 472	54 897	66 364	35 964	26 207
Nantucket County	3 456	2 969	2 803	2 333	2 187	1 448	55 522	66 786	40 323	31 314
Nantucket town	3 456	2 969	2 803	2 333	2 187	1 448	55 522	66 786	40 323	31 314
Nantucket CDP	1 378	1 293	1 084	1 033	870	728	52 893	64 239	40 718	29 497

Table 9. **Work Status and Income in 1999: 2000**—Con.

[Data based on a sample (except Tables 65-68). For information on confidentiality protection, coverage, sampling error, and nonsampling error, see Appendix G.
For location of definitions, see "How to Use This Census Report"]

State County County Subdivision Place	Population 16 years and over, worked in 1999						Median income in 1999 (dollars)			Per capita income in 1999 (dollars)
	Total		Worked 40 or more weeks							
			Total		Full-time, year-round					
	Male	Female	Male	Female	Male	Female	Households	Families	Nonfamily households	
Norfolk County	193 405	182 451	164 600	145 804	137 766	93 278	63 432	77 847	36 024	32 484
Avon town	1 216	1 220	1 021	924	921	565	50 305	60 625	24 390	24 410
Bellingham town	4 895	4 507	4 245	3 710	3 559	2 471	64 496	72 074	30 579	25 047
Bellingham CDP	1 446	1 463	1 264	1 241	1 048	802	64 167	71 344	29 236	24 633
Braintree town	9 549	9 123	8 385	7 574	7 006	4 764	61 790	73 417	32 378	28 683
Braintree CDP	9 509	9 092	8 345	7 543	6 966	4 743	61 822	73 552	32 406	28 667
Brookline town	17 566	19 521	14 270	15 198	11 361	10 400	66 711	92 993	50 223	44 327
Brookline CDP	17 566	19 521	14 270	15 198	11 361	10 400	66 711	92 993	50 223	44 327
Canton town	6 035	5 747	5 180	4 535	4 404	3 068	69 260	82 904	36 307	33 510
Cohasset town	2 105	1 735	1 792	1 338	1 509	792	84 156	100 137	32 917	42 909
Dedham town	6 896	6 233	5 777	5 405	4 743	3 534	61 699	72 330	31 890	28 199
Dedham CDP	6 896	6 233	5 777	5 405	4 743	3 534	61 699	72 330	31 890	28 199
Dover town	1 640	1 308	1 441	993	1 212	559	141 818	157 168	48 750	64 899
Dover CDP	663	489	603	392	496	254	143 312	153 789	45 417	64 922
Foxborough town	5 112	4 422	4 463	3 601	3 830	2 265	64 323	78 811	34 625	32 294
Foxborough CDP	1 764	1 593	1 554	1 329	1 297	955	50 431	58 924	33 875	31 245
Franklin city	8 932	7 826	7 531	6 241	6 623	3 682	71 174	81 826	35 406	27 849
Holbrook town	3 133	2 816	2 670	2 304	2 247	1 521	54 419	62 532	26 090	23 379
Holbrook CDP	3 133	2 816	2 670	2 304	2 247	1 521	54 419	62 532	26 090	23 379
Medfield town	3 590	2 774	3 228	2 060	2 803	1 216	97 748	108 926	39 412	42 891
Medfield CDP	1 983	1 683	1 786	1 252	1 510	796	83 358	96 945	38 860	36 647
Medway town	3 634	3 366	3 269	2 711	2 922	1 632	75 135	85 627	30 969	27 578
Millis town	2 518	2 268	2 206	1 854	1 800	1 140	62 806	72 171	40 688	27 957
Millis-Clicquot CDP	1 470	1 290	1 315	1 051	1 043	688	57 909	64 750	45 000	27 483
Milton town	7 333	7 250	5 942	5 741	4 999	3 558	78 985	94 359	28 889	37 138
Milton CDP	7 333	7 250	5 942	5 741	4 999	3 558	78 985	94 359	28 889	37 138
Needham town	8 206	7 274	6 889	5 783	5 749	3 617	88 079	107 570	37 849	44 549
Needham CDP	8 206	7 274	6 889	5 783	5 749	3 617	88 079	107 570	37 849	44 549
Norfolk town	3 665	2 283	3 001	1 763	2 255	959	86 153	92 001	41 125	32 454
Norwood town	8 763	7 993	7 521	6 570	6 228	4 163	58 421	70 164	34 805	27 720
Norwood CDP	8 763	7 993	7 521	6 570	6 228	4 163	58 421	70 164	34 805	27 720
Plainville town	2 452	2 138	1 996	1 769	1 682	1 129	57 155	68 640	33 674	25 816
Quincy city	27 094	25 828	22 835	21 148	18 811	14 778	47 121	59 735	35 513	26 001
Randolph town	9 268	8 808	7 741	7 338	6 369	4 850	55 255	61 942	31 370	23 413
Randolph CDP	9 268	8 808	7 741	7 338	6 369	4 850	55 255	61 942	31 370	23 413
Sharon town	5 112	4 825	4 433	3 529	3 799	2 050	89 256	99 015	29 464	41 323
Sharon CDP	1 727	1 602	1 459	1 149	1 157	650	74 648	84 747	30 985	34 453
Stoughton town	8 035	7 842	7 061	6 338	5 996	4 337	57 838	69 942	30 392	25 480
Walpole town	6 835	6 212	5 840	4 953	4 971	2 851	74 757	84 458	34 758	32 117
Walpole CDP	1 749	1 786	1 493	1 387	1 186	884	59 744	74 535	32 383	29 669
Wellesley town	7 116	7 614	5 936	4 635	4 854	2 364	113 686	134 769	45 000	52 866
Wellesley CDP	7 116	7 614	5 936	4 635	4 854	2 364	113 686	134 769	45 000	52 866
Westwood town	3 810	3 355	3 334	2 665	2 761	1 452	87 394	103 242	40 565	41 553
Weymouth town	15 801	15 412	13 841	12 960	11 860	8 279	51 665	64 083	33 007	24 976
Weymouth CDP	15 801	15 412	13 841	12 960	11 860	8 279	51 665	64 083	33 007	24 976
Wrentham town	3 094	2 751	2 752	2 164	2 492	1 282	78 043	89 058	40 069	30 792
Plymouth County	136 906	127 515	116 738	102 289	97 062	62 904	55 615	65 554	28 348	24 789
Abington town	4 478	4 215	3 885	3 504	3 287	2 133	57 100	68 826	29 286	23 380
Abington CDP	4 478	4 215	3 885	3 504	3 287	2 133	57 100	68 826	29 286	23 380
Bridgewater town	8 560	7 212	6 974	5 503	5 154	3 071	65 318	73 953	29 951	23 105
Bridgewater CDP	2 262	2 241	1 709	1 574	1 233	829	46 237	55 511	29 135	20 301
Brockton city	24 045	24 255	20 153	19 591	16 579	13 105	39 507	46 235	22 420	17 163
Carver town	3 149	2 972	2 669	2 463	2 341	1 517	53 506	61 738	22 851	20 398
Duxbury town	4 135	3 542	3 639	2 690	3 013	1 489	97 124	106 245	35 257	40 242
Duxbury CDP	413	282	349	202	272	93	105 683	125 346	51 111	44 589
Green Harbor-Cedar Crest CDP (part)	84	71	77	47	69	34	62 321	87 313	31 607	35 364
South Duxbury CDP	874	682	789	493	647	248	96 929	107 094	34 013	42 108
East Bridgewater town	3 801	3 579	3 395	2 969	2 932	1 744	60 311	67 307	28 229	23 532
Halifax town	2 282	2 029	1 960	1 718	1 661	1 108	57 015	65 461	31 081	23 738
Hanover town	4 000	3 421	3 512	2 787	2 940	1 430	73 838	86 835	22 454	30 268
Hanson town	2 871	2 701	2 466	2 239	2 133	1 394	62 687	68 560	29 483	23 727
Hanson CDP	590	622	509	511	435	335	64 896	71 250	24 375	23 433
Hingham town	5 747	4 903	5 015	3 839	4 375	2 390	83 018	98 598	35 647	41 703
Hingham CDP	1 564	1 377	1 398	1 130	1 207	777	86 574	102 536	30 804	43 980
Hull town	3 252	3 365	2 756	2 705	2 276	1 827	52 377	62 294	32 708	26 331
Hull CDP	3 252	3 365	2 756	2 705	2 276	1 827	52 377	62 294	32 708	26 331
Kingston town	3 369	3 076	2 963	2 421	2 415	1 320	53 780	65 101	25 609	23 370
Kingston CDP	1 603	1 558	1 415	1 298	1 081	756	48 607	57 723	30 125	22 425
Lakeville town	2 847	2 681	2 473	2 082	2 107	1 226	70 495	75 838	35 833	26 046
North Lakeville CDP	613	563	507	476	462	293	61 176	67 026	19 196	27 906
Marion town	1 512	1 354	1 240	1 023	1 040	593	61 250	74 265	35 000	37 265
Marion Center CDP	353	339	280	283	233	163	59 583	82 503	30 982	40 856
Marshfield town	7 447	6 717	6 511	5 605	5 402	3 506	66 508	76 541	34 656	28 768
Green Harbor-Cedar Crest CDP (part)	647	689	599	575	502	370	74 423	80 919	41 389	28 521
Marshfield CDP	1 301	1 211	1 126	986	922	611	60 037	74 531	19 457	25 656
Marshfield Hills CDP	755	500	660	437	569	263	70 197	78 564	43 333	31 484
Ocean Bluff-Brant Rock CDP	1 557	1 441	1 358	1 214	1 080	746	56 840	60 552	41 806	24 292
Mattapoisett town	1 792	1 641	1 510	1 356	1 156	740	58 466	68 246	37 554	28 050
Mattapoisett Center CDP	778	829	636	724	451	417	54 107	65 893	34 479	28 758
Middleborough town	5 940	5 534	4 949	4 518	4 220	2 895	52 755	59 173	28 205	20 246
Middleborough Center CDP	1 936	1 867	1 502	1 574	1 290	1 039	45 906	52 340	27 529	18 920
Norwell town	2 871	2 350	2 525	1 811	2 147	1 100	87 397	96 771	30 027	37 222
Pembroke town	5 124	4 566	4 374	3 746	3 742	2 222	65 050	74 985	32 702	27 066
North Pembroke CDP	972	726	784	554	697	358	73 542	78 635	31 607	33 093
Plymouth town	15 396	14 063	13 042	10 956	10 726	6 674	54 677	63 266	30 863	23 732
North Plymouth CDP	920	944	713	729	553	459	35 561	38 380	25 515	17 508
Plymouth CDP	2 006	2 190	1 798	1 771	1 531	1 219	39 759	52 429	29 829	21 693
Plympton town	825	770	736	640	625	416	70 045	75 000	30 313	24 344
Rochester town	1 443	1 315	1 249	1 083	987	704	63 289	67 031	32 019	24 630
Rockland town	5 125	5 027	4 408	4 008	3 693	2 718	50 613	60 088	31 447	23 068
Scituate town	5 272	4 912	4 479	3 830	3 839	2 177	70 868	86 058	32 518	33 940
North Scituate CDP	1 466	1 368	1 221	1 015	1 076	519	79 556	92 074	31 842	32 098
Scituate CDP	1 513	1 404	1 267	1 178	1 005	680	62 392	75 848	26 759	29 845
Wareham town	5 434	5 549	4 420	4 375	3 658	2 714	40 422	45 750	24 422	21 312
Onset CDP	291	429	194	314	149	197	31 250	36 739	22 250	18 088
Wareham Center CDP	784	732	617	558	509	411	31 042	43 984	20 025	24 803

Table 9. **Work Status and Income in 1999: 2000**—Con.

[Data based on a sample (except Tables 65-68). For information on confidentiality protection, coverage, sampling error, and nonsampling error, see Appendix G.
For location of definitions, see "How to Use This Census Report"]

State County County Subdivision Place	Population 16 years and over, worked in 1999						Median income in 1999 (dollars)			Per capita income in 1999 (dollars)
	Total		Worked 40 or more weeks							
			Total		Full-time, year-round					
	Male	Female	Male	Female	Male	Female	Households	Families	Nonfamily households	
Plymouth County—Con.										
Wareham town—Con.										
West Wareham CDP	449	457	346	368	289	170	33 167	43 333	15 132	20 974
Weweantic CDP	543	584	442	463	393	287	47 895	50 192	31 719	23 286
White Island Shores CDP	613	624	531	468	453	320	43 092	43 191	26 375	18 722
West Bridgewater town	1 936	1 791	1 706	1 481	1 435	764	55 958	64 815	26 643	23 701
Whitman town	4 253	3 975	3 729	3 346	3 179	1 927	55 303	63 706	26 985	23 002
Suffolk County	197 799	193 703	154 074	147 368	117 803	98 532	39 355	44 361	31 767	22 766
Boston city	170 990	169 648	131 784	128 124	100 213	86 205	39 629	44 151	32 761	23 353
Chelsea city	8 718	7 035	7 107	5 395	5 350	3 574	30 161	32 130	18 588	14 628
Revere city	12 591	11 520	10 569	9 304	8 366	5 752	37 067	45 865	22 333	19 698
Winthrop town	5 500	5 500	4 614	4 545	3 874	3 001	53 122	65 696	37 057	27 374
Winthrop CDP	5 500	5 500	4 614	4 545	3 874	3 001	53 122	65 696	37 057	27 374
Worcester County	217 429	196 889	183 391	153 756	153 471	95 810	47 874	58 394	25 577	22 983
Ashburnham town	1 656	1 521	1 411	1 211	1 204	710	55 568	58 993	33 523	21 659
South Ashburnham CDP	309	209	276	172	222	108	50 121	52 258	23 125	18 324
Athol town	3 040	2 644	2 645	1 985	2 304	1 237	33 475	41 061	19 808	16 845
Athol CDP	2 232	1 946	1 939	1 447	1 667	921	31 630	39 556	17 086	16 062
Auburn town	4 565	4 442	4 064	3 718	3 365	2 210	51 753	60 805	24 188	23 802
Barre town	1 485	1 274	1 300	977	1 111	541	50 553	56 069	22 530	20 476
Barre CDP	327	303	293	235	251	117	49 028	65 192	19 821	25 972
Berlin town	750	595	670	495	555	275	65 667	76 419	30 938	28 915
Blackstone town	2 712	2 346	2 382	2 018	2 021	1 304	55 163	61 633	23 929	20 936
Bolton town	1 362	1 124	1 234	910	1 061	558	102 798	108 967	61 111	42 542
Boylston town	1 255	984	1 146	831	1 016	537	67 703	77 604	34 688	32 274
Brookfield town	905	864	782	656	687	413	45 655	54 519	25 489	20 144
Charlton town	3 404	3 000	2 966	2 412	2 730	1 525	63 033	70 208	31 974	23 626
Clinton town	4 146	3 730	3 517	3 084	3 075	2 059	44 740	53 308	29 279	22 764
Clinton CDP	2 525	2 193	2 176	1 866	1 845	1 231	43 570	52 686	28 821	21 857
Douglas town	2 257	1 929	2 034	1 559	1 751	1 007	60 529	67 210	30 069	23 036
East Douglas CDP	722	650	646	524	569	365	55 208	58 517	22 171	22 274
Dudley town	3 077	2 766	2 655	2 235	2 199	1 457	48 602	59 309	22 961	21 546
East Brookfield town	648	582	564	473	464	294	51 860	57 500	27 188	22 629
East Brookfield CDP	416	392	368	310	305	204	50 774	60 000	25 313	22 161
Fitchburg city	10 663	9 869	8 490	7 352	6 877	4 665	37 004	43 291	22 922	17 256
Gardner city	6 072	5 171	4 989	4 081	3 981	2 762	37 334	47 164	22 121	18 624
Grafton town	4 470	4 326	3 885	3 406	3 375	2 193	56 020	66 396	31 472	26 952
Hardwick town	735	703	602	567	530	339	45 742	54 667	20 662	20 824
Harvard town	1 816	1 477	1 489	1 135	1 294	670	107 934	119 352	49 107	40 867
Fort Devens CDP (part)	236	-	98	-	70	-	-	-	-	11 438
Holden town	4 643	4 105	3 983	3 169	3 387	1 857	64 297	73 614	26 518	27 971
Hopedale town	1 708	1 627	1 496	1 306	1 307	809	60 176	68 571	30 750	24 791
Hopedale CDP	1 246	1 146	1 078	949	935	603	58 750	67 417	31 184	24 088
Hubbardston town	1 244	1 026	1 101	816	955	498	61 462	66 058	20 625	23 072
Lancaster town	2 339	1 731	1 756	1 299	1 478	773	60 752	66 490	24 659	21 010
South Lancaster CDP	478	549	413	446	352	266	48 750	56 319	15 903	23 341
Leicester town	3 149	3 016	2 648	2 349	2 205	1 441	55 039	64 202	24 366	20 822
Leominster city	11 814	10 931	10 278	8 668	8 540	5 503	44 893	54 660	27 009	21 769
Lunenburg town	3 022	2 470	2 570	2 003	2 150	964	56 813	63 981	28 275	26 986
Lunenburg CDP	508	417	416	318	350	149	54 429	58 203	49 286	31 759
Mendon town	1 653	1 413	1 489	1 131	1 275	581	71 164	79 337	27 500	27 693
Milford town	7 886	7 347	6 758	6 018	5 728	3 954	50 856	61 029	27 578	23 742
Milford CDP	7 007	6 636	6 009	5 442	5 104	3 596	47 090	58 321	26 778	22 813
Millbury town	3 771	3 592	3 290	3 020	2 824	2 047	51 415	62 564	24 842	23 531
Millville town	785	703	705	579	633	344	57 000	61 513	32 109	20 497
New Braintree town	288	262	257	198	217	96	54 844	60 417	28 750	21 072
Northborough town	4 406	3 788	3 891	3 014	3 409	1 741	79 781	90 480	38 646	32 889
Northborough CDP	2 018	1 777	1 786	1 369	1 576	815	67 292	81 414	34 350	28 600
Northbridge town	3 716	3 355	3 244	2 651	2 724	1 741	50 457	62 095	22 981	22 515
Whitinsville CDP	1 795	1 588	1 513	1 180	1 227	831	44 627	61 016	21 524	21 264
North Brookfield town	1 403	1 144	1 205	966	1 016	541	44 286	51 750	19 125	20 205
North Brookfield CDP	739	658	616	517	519	261	39 267	46 563	19 028	18 841
Oakham town	510	453	453	383	390	186	60 729	63 487	37 656	23 175
Oxford town	3 928	3 797	3 397	3 089	2 717	1 957	52 233	58 973	28 866	21 828
Oxford CDP	1 711	1 599	1 461	1 295	1 170	838	50 866	58 030	21 016	21 149
Paxton town	1 286	1 320	1 061	943	798	530	72 039	80 498	38 750	29 573
Petersham town	346	331	295	258	260	169	47 833	58 125	23 875	24 222
Phillipston town	508	426	425	346	350	199	46 845	52 011	26 964	18 706
Princeton town	1 140	844	963	704	823	391	80 993	84 300	40 417	32 232
Royalston town	392	262	315	224	233	136	44 444	51 818	28 214	18 297
Rutland town	1 904	1 799	1 658	1 525	1 452	961	62 846	70 689	29 095	23 311
Rutland CDP	699	570	606	493	508	329	62 287	66 950	32 679	21 792
Shrewsbury town	9 454	8 161	8 351	6 490	7 329	4 252	64 237	77 674	32 778	31 570
Southborough town	2 628	2 225	2 316	1 790	2 137	1 003	102 986	119 454	36 172	44 310
Cordaville CDP	702	686	674	563	632	262	100 382	106 807	59 375	45 129
Southbridge town	4 606	4 200	3 921	3 253	3 198	2 167	33 913	41 863	21 368	18 514
Southbridge CDP	3 420	3 035	2 894	2 376	2 330	1 601	31 745	38 865	21 627	17 104
Spencer town	3 587	3 255	3 213	2 456	2 531	1 379	46 598	56 763	22 050	21 017
Spencer CDP	1 735	1 704	1 577	1 210	1 227	760	35 206	46 333	21 463	18 975
Sterling town	2 294	2 060	2 027	1 628	1 715	913	67 188	76 943	27 139	28 844
Sturbridge town	2 395	2 158	2 120	1 837	1 772	1 227	56 519	64 455	32 583	25 559
Fiskdale CDP	659	612	557	524	434	347	48 924	60 032	22 222	24 118
Sturbridge CDP	613	507	547	446	492	314	56 806	65 649	33 060	24 596
Sutton town	2 467	2 233	2 189	1 673	1 867	1 044	75 141	81 000	32 041	27 490
Templeton town	2 021	1 727	1 719	1 341	1 422	822	48 482	52 936	20 897	21 994
Baldwinville CDP	483	429	442	317	343	181	41 771	50 170	20 303	17 108
Upton town	1 710	1 305	1 538	994	1 393	634	78 595	89 251	23 375	34 924
Upton-West Upton CDP	692	620	620	462	540	270	62 578	75 937	13 977	26 502
Uxbridge town	3 326	3 052	2 971	2 485	2 574	1 542	61 855	70 068	27 566	24 540
Warren town	1 348	1 129	1 135	888	917	590	34 583	39 598	19 716	17 192
Warren CDP	380	334	304	259	228	159	29 057	37 019	17 204	15 959
Webster town	4 495	4 068	3 858	3 311	3 229	2 100	38 169	48 898	21 153	20 410
Webster CDP	3 032	2 812	2 597	2 222	2 127	1 430	32 163	43 643	18 864	18 524
Westborough town	5 407	4 447	4 669	3 576	4 014	2 289	73 418	94 610	37 458	35 063
Westborough CDP	1 212	1 156	1 005	993	833	647	47 708	65 841	31 349	27 119

Table 9. **Work Status and Income in 1999: 2000**—Con.

[Data based on a sample (except Tables 65-68). For information on confidentiality protection, coverage, sampling error, and nonsampling error, see Appendix G.
For location of definitions, see "How to Use This Census Report"]

State **County** **County Subdivision** **Place**	Population 16 years and over, worked in 1999						Median income in 1999 (dollars)			Per capita income in 1999 (dollars)
	Total		Worked 40 or more weeks							
			Total		Full-time, year-round					
	Male	Female	Male	Female	Male	Female	Households	Families	Nonfamily households	
Worcester County—Con.										
West Boylston town	1 856	1 674	1 531	1 313	1 335	726	53 777	69 100	22 331	22 899
West Brookfield town	973	934	829	765	744	498	49 722	58 750	20 511	21 501
West Brookfield CDP	297	297	252	236	218	140	41 875	52 292	17 841	20 712
Westminster town	2 116	1 826	1 921	1 410	1 552	908	57 755	61 835	34 464	24 913
Winchendon town	2 716	2 406	2 273	1 770	1 930	1 045	43 750	50 086	18 920	18 798
Winchendon CDP	1 081	986	900	703	753	449	33 375	45 231	13 092	18 195
Worcester city	47 171	44 940	36 747	33 012	29 341	20 496	35 623	42 988	23 945	18 614

Table 10. **Work Status and Income in 1999: 2000**

[Data based on a sample (except Tables 65-68). For information on confidentiality protection, coverage, sampling error, and nonsampling error, see Appendix G.
For location of definitions, see "How to Use This Census Report"]

State County Place and County Subdivision	Population 16 years and over, worked in 1999						Median income in 1999 (dollars)			Per capita income in 1999 (dollars)
	Total		Worked 40 or more weeks							
			Total		Full-time, year-round					
	Male	Female	Male	Female	Male	Female	Households	Families	Nonfamily households	
The State	**1 853 473**	**1 746 551**	**1 540 282**	**1 363 789**	**1 260 604**	**857 913**	**50 502**	**61 664**	**29 774**	**25 952**
COUNTY										
Barnstable County	61 092	57 180	48 467	42 601	37 598	24 540	45 933	54 728	28 339	25 318
Berkshire County	38 139	36 849	30 559	28 106	24 215	16 329	39 047	50 162	21 483	21 807
Bristol County	150 730	143 210	126 872	114 560	104 552	72 058	43 496	53 733	21 213	20 978
Dukes County	4 723	4 368	3 688	3 287	2 793	1 905	45 559	55 018	31 088	26 472
Essex County	204 278	193 006	173 384	153 356	143 648	94 808	51 576	63 746	27 953	26 358
Franklin County	21 309	20 703	17 617	16 258	13 879	9 780	40 768	50 915	22 279	20 672
Hampden County	122 681	116 054	101 018	89 895	82 346	54 985	39 718	49 257	22 345	19 541
Hampshire County	47 303	50 881	35 866	34 860	26 916	19 559	46 098	57 480	28 576	21 685
Middlesex County	454 223	420 773	381 205	329 316	316 368	211 977	60 821	74 194	36 954	31 199
Nantucket County	3 456	2 969	2 803	2 333	2 187	1 448	55 522	66 786	40 323	31 314
Norfolk County	193 405	182 451	164 600	145 804	137 766	93 278	63 432	77 847	36 024	32 484
Plymouth County	136 906	127 515	116 738	102 289	97 062	62 904	55 615	65 554	28 348	24 789
Suffolk County	197 799	193 703	154 074	147 368	117 803	98 532	39 355	44 361	31 767	22 766
Worcester County	217 429	196 889	183 391	153 756	153 471	95 810	47 874	58 394	25 577	22 983
PLACE AND COUNTY SUBDIVISION										
Abington CDP, Plymouth County	4 478	4 215	3 885	3 504	3 287	2 133	57 100	68 826	29 286	23 380
Abington town, Plymouth County	4 478	4 215	3 885	3 504	3 287	2 133	57 100	68 826	29 286	23 380
Acton town, Middlesex County	6 331	5 631	5 556	4 317	4 785	2 545	91 624	108 189	43 769	41 901
Acushnet town, Bristol County	3 079	2 752	2 689	2 282	2 165	1 431	51 500	58 722	20 061	21 753
Acushnet Center CDP, Bristol County	880	827	779	678	642	451	41 890	52 446	17 067	21 181
Adams town, Berkshire County	2 309	2 275	1 870	1 888	1 549	1 229	32 161	40 559	16 101	18 572
Adams CDP, Berkshire County	1 458	1 412	1 189	1 159	1 002	776	28 703	37 574	13 946	18 210
Agawam city, Hampden County	8 596	8 009	7 417	6 490	6 203	3 878	49 390	59 088	30 072	22 562
Alford town, Berkshire County	128	102	100	83	79	40	49 632	62 344	30 000	40 412
Amesbury town, Essex County	4 858	4 522	4 315	3 648	3 605	2 335	51 906	62 875	28 580	24 103
Amesbury CDP, Essex County	3 587	3 407	3 163	2 777	2 652	1 817	50 037	59 853	27 927	22 657
Amherst town, Hampshire County	12 962	13 365	6 458	6 415	3 470	2 586	40 017	61 237	26 224	17 427
Amherst Center CDP, Hampshire County	6 866	7 500	2 585	2 750	1 146	909	35 754	57 050	26 117	13 791
Andover CDP, Essex County	2 136	2 020	1 860	1 686	1 492	1 011	60 040	87 516	32 639	34 760
Andover town, Essex County	9 004	7 737	7 884	6 251	6 639	3 736	87 683	104 820	36 963	41 133
Aquinnah town, Dukes County	120	114	96	70	67	33	45 208	46 458	25 000	21 420
Arlington town, Middlesex County	13 216	13 196	11 512	11 029	9 434	7 186	64 344	78 741	42 269	34 399
Arlington CDP, Middlesex County	13 216	13 196	11 512	11 029	9 434	7 186	64 344	78 741	42 269	34 399
Ashburnham town, Worcester County	1 656	1 521	1 411	1 211	1 204	710	55 568	58 993	33 523	21 659
Ashby town, Middlesex County	908	777	803	582	628	365	61 000	64 900	34 000	21 648
Ashfield town, Franklin County	570	586	477	489	381	293	52 875	56 739	33 125	26 483
Ashland town, Middlesex County	4 761	4 464	4 209	3 751	3 666	2 557	68 392	77 611	40 938	31 641
Athol town, Worcester County	3 040	2 644	2 645	1 985	2 304	1 237	33 475	41 061	19 808	16 845
Athol CDP, Worcester County	2 232	1 946	1 939	1 447	1 667	921	31 630	39 556	17 086	16 062
Attleboro city, Bristol County	12 550	11 671	10 915	9 808	9 189	6 554	50 807	59 112	28 014	22 660
Auburn town, Worcester County	4 565	4 442	4 064	3 718	3 365	2 210	51 753	60 805	24 188	23 802
Avon town, Norfolk County	1 216	1 220	1 021	924	921	565	50 305	60 625	24 390	24 410
Ayer town, Middlesex County	2 332	2 155	1 977	1 626	1 761	1 171	46 619	61 968	26 864	26 400
Ayer CDP, Middlesex County	836	892	743	636	663	463	41 808	55 375	25 156	23 574
Baldwinville CDP, Worcester County	483	429	442	317	343	181	41 771	50 170	20 303	17 108
Barnstable Town city, Barnstable County	13 527	12 574	10 714	9 470	7 986	5 519	46 811	54 026	28 793	25 554
Barre CDP, Worcester County	327	303	293	235	251	117	49 028	65 192	19 821	25 972
Barre town, Worcester County	1 485	1 274	1 300	977	1 111	541	50 553	56 069	22 530	20 476
Becket town, Berkshire County	549	452	417	376	355	202	46 806	53 417	21 500	21 861
Bedford town, Middlesex County	3 785	3 305	3 268	2 486	2 824	1 574	87 962	101 081	44 491	39 212
Belchertown CDP, Hampshire County	713	814	604	683	475	445	40 250	44 286	28 478	18 485
Belchertown town, Hampshire County	3 990	4 052	3 568	3 346	2 877	2 055	52 467	60 830	31 542	21 938
Bellingham town, Norfolk County	4 895	4 507	4 245	3 710	3 559	2 471	64 496	72 074	30 579	25 047
Bellingham CDP, Norfolk County	1 446	1 463	1 264	1 241	1 048	802	64 167	71 344	29 236	24 633
Belmont town, Middlesex County	7 039	6 981	6 031	5 533	5 029	3 658	80 295	95 057	46 542	42 485
Belmont CDP, Middlesex County	7 039	6 981	6 031	5 533	5 029	3 658	80 295	95 057	46 542	42 485
Berkley town, Bristol County	1 774	1 671	1 521	1 400	1 392	837	66 295	69 222	20 000	21 652
Berlin town, Worcester County	750	595	670	495	555	275	65 667	76 419	30 938	28 915
Bernardston town, Franklin County	653	616	547	514	474	340	45 259	53 125	25 774	20 959
Beverly city, Essex County	11 796	11 571	9 852	9 160	8 143	5 716	53 984	66 486	33 172	28 626
Billerica town, Middlesex County	12 484	10 679	10 685	8 853	9 301	5 846	67 799	72 102	37 223	24 953
Blackstone town, Worcester County	2 712	2 346	2 382	2 018	2 021	1 304	55 163	61 633	23 929	20 936
Blandford town, Hampden County	407	340	357	262	300	182	52 935	59 375	29 167	24 285
Bliss Corner CDP, Bristol County	1 372	1 194	1 118	1 006	848	677	36 610	48 125	11 656	22 109
Bolton town, Worcester County	1 362	1 124	1 234	910	1 061	558	102 798	108 967	61 111	42 542
Bondsville CDP	555	487	465	398	388	277	45 875	54 125	17 083	20 097
Hampden County (part)	504	419	414	358	337	255	45 833	52 750	23 167	20 768
Hampshire County (part)	51	68	51	40	51	22	57 708	56 528	11 250	14 604
Boston city, Suffolk County	170 990	169 648	131 784	128 124	100 213	86 205	39 629	44 151	32 761	23 353
Bourne CDP, Barnstable County	340	322	277	225	231	121	44 830	60 417	23 000	23 055
Bourne town, Barnstable County	5 809	4 715	4 484	3 532	3 682	1 911	45 113	51 603	26 262	22 092
Boxborough town, Middlesex County	1 638	1 331	1 481	1 053	1 314	689	87 618	110 572	47 344	40 794
Boxford CDP, Essex County	756	625	667	473	566	289	108 778	116 810	63 625	51 977
Boxford town, Essex County	2 332	1 931	2 030	1 445	1 758	899	113 212	119 491	53 472	48 846
Boylston town, Worcester County	1 255	984	1 146	831	1 016	537	67 703	77 604	34 688	32 274
Braintree town, Norfolk County	9 549	9 123	8 385	7 574	7 006	4 764	61 790	73 417	32 378	28 683
Braintree CDP, Norfolk County	9 509	9 092	8 345	7 543	6 966	4 743	61 822	73 552	32 406	28 667
Brewster CDP, Barnstable County	527	473	433	298	292	122	40 815	53 333	23 625	24 350
Brewster town, Barnstable County	2 685	2 590	2 209	1 920	1 650	1 033	49 276	57 174	26 582	24 638
Bridgewater CDP, Plymouth County	2 262	2 241	1 709	1 574	1 233	829	46 237	55 511	29 135	20 301
Bridgewater town, Plymouth County	8 560	7 212	6 974	5 503	5 154	3 071	65 318	73 953	29 951	23 105
Brimfield town, Hampden County	1 002	892	853	759	700	446	50 181	59 943	20 096	23 711
Brockton city, Plymouth County	24 045	24 255	20 153	19 591	16 579	13 105	39 507	46 235	22 420	17 163

Table 10. **Work Status and Income in 1999: 2000**—Con.

[Data based on a sample (except Tables 65-68). For information on confidentiality protection, coverage, sampling error, and nonsampling error, see Appendix G.
For location of definitions, see "How to Use This Census Report"]

State County Place and County Subdivision	Population 16 years and over, worked in 1999						Median income in 1999 (dollars)			Per capita income in 1999 (dollars)
	Total		Worked 40 or more weeks							
			Total		Full-time, year-round					
	Male	Female	Male	Female	Male	Female	Households	Families	Nonfamily households	
PLACE AND COUNTY SUBDIVISION—Con.										
Brookfield town, Worcester County	905	864	782	656	687	413	45 655	54 519	25 489	20 144
Brookline town, Norfolk County	17 566	19 521	14 270	15 198	11 361	10 400	66 711	92 993	50 223	44 327
Brookline CDP, Norfolk County	17 566	19 521	14 270	15 198	11 361	10 400	66 711	92 993	50 223	44 327
Buckland town, Franklin County	670	561	526	448	414	249	45 833	51 420	29 375	20 033
Burlington town, Middlesex County	7 263	6 451	6 217	5 397	5 332	3 215	75 240	82 072	42 663	30 732
Burlington CDP, Middlesex County	7 263	6 451	6 217	5 397	5 332	3 215	75 240	82 072	42 663	30 732
Buzzards Bay CDP, Barnstable County	1 314	815	671	630	507	363	39 750	42 165	27 100	18 304
Cambridge city, Middlesex County	35 375	34 295	24 202	22 947	17 778	14 751	47 979	59 423	41 548	31 156
Canton town, Norfolk County	6 035	5 747	5 180	4 535	4 404	3 068	69 260	82 904	36 307	33 510
Carlisle town, Middlesex County	1 468	1 124	1 331	808	1 190	485	129 811	142 350	26 818	59 559
Carver town, Plymouth County	3 149	2 972	2 669	2 463	2 341	1 517	53 506	61 738	22 851	20 398
Charlemont town, Franklin County	419	449	329	320	246	172	46 548	50 962	24 022	19 577
Charlton town, Worcester County	3 404	3 000	2 966	2 412	2 730	1 525	63 033	70 208	31 974	23 626
Chatham CDP, Barnstable County	455	433	375	287	294	183	47 037	65 938	20 491	28 542
Chatham town, Barnstable County	1 826	1 615	1 408	1 140	1 026	654	45 519	56 750	26 513	28 594
Chelmsford town, Middlesex County	10 367	9 634	9 053	7 693	7 483	4 670	70 207	82 676	33 997	30 465
Chelsea city, Suffolk County	8 718	7 035	7 107	5 395	5 350	3 574	30 161	32 130	18 588	14 628
Cheshire town, Berkshire County	977	942	857	820	682	430	41 981	53 885	22 617	19 156
Chester town, Hampden County	405	332	358	259	301	138	43 816	51 932	25 179	18 098
Chesterfield town, Hampshire County	391	359	349	306	260	179	49 063	57 361	29 583	19 220
Chicopee city, Hampden County	15 034	14 432	12 916	11 539	10 505	7 564	35 672	44 136	23 259	18 646
Chilmark town, Dukes County	268	247	217	164	163	99	41 917	63 750	32 045	30 029
Clarksburg town, Berkshire County	492	471	407	371	348	243	43 362	47 411	21 250	19 389
Clinton town, Worcester County	4 146	3 730	3 517	3 084	3 075	2 059	44 740	53 308	29 279	22 764
Clinton CDP, Worcester County	2 525	2 193	2 176	1 866	1 845	1 231	43 570	52 686	28 821	21 857
Cochituate CDP, Middlesex County	2 021	1 752	1 727	1 379	1 472	781	89 012	101 362	42 105	42 752
Cohasset town, Norfolk County	2 105	1 735	1 792	1 338	1 509	792	84 156	100 137	32 917	42 909
Colrain town, Franklin County	560	486	453	386	356	216	40 076	46 518	27 917	18 948
Concord town, Middlesex County	5 180	4 043	4 207	3 035	3 447	1 601	95 897	115 839	43 242	51 477
Conway town, Franklin County	603	583	517	482	395	278	56 094	62 917	31 974	25 605
Cordaville CDP, Worcester County	702	686	674	563	632	262	100 382	106 807	59 375	45 129
Cummington town, Hampshire County	286	288	236	203	178	117	42 250	48 750	30 750	21 553
Dalton town, Berkshire County	1 905	1 934	1 675	1 533	1 358	871	47 891	59 717	22 642	23 634
Danvers town, Essex County	7 286	7 069	6 382	5 603	5 415	3 086	58 779	70 565	30 314	26 852
Danvers CDP, Essex County	7 286	7 069	6 382	5 603	5 415	3 086	58 779	70 565	30 314	26 852
Dartmouth town, Bristol County	9 467	8 465	7 214	6 418	5 872	3 683	50 742	60 401	22 011	24 326
Dedham town, Norfolk County	6 896	6 233	5 777	5 405	4 743	3 534	61 699	72 330	31 890	28 199
Dedham CDP, Norfolk County	6 896	6 233	5 777	5 405	4 743	3 534	61 699	72 330	31 890	28 199
Deerfield town, Franklin County	1 420	1 518	1 244	1 217	986	843	49 764	64 909	28 913	24 555
Dennis CDP, Barnstable County	790	686	600	496	490	288	51 286	60 000	28 382	27 113
Dennis town, Barnstable County	4 056	4 102	3 239	2 953	2 482	1 795	41 598	50 478	27 385	25 428
Dennis Port CDP, Barnstable County	1 007	998	805	734	665	452	36 518	41 525	27 396	23 872
Dighton town, Bristol County	1 791	1 737	1 587	1 417	1 351	898	58 600	64 792	27 537	22 600
Douglas town, Worcester County	2 257	1 929	2 034	1 559	1 751	1 007	60 529	67 210	30 069	23 036
Dover CDP, Norfolk County	663	489	603	392	496	254	143 312	153 789	45 417	64 922
Dover town, Norfolk County	1 640	1 308	1 441	993	1 212	559	141 818	157 168	48 750	64 899
Dracut town, Middlesex County	8 658	8 210	7 675	6 903	6 536	4 623	57 676	65 633	35 868	23 750
Dudley town, Worcester County	3 077	2 766	2 655	2 235	2 199	1 457	48 602	59 309	22 961	21 546
Dunstable town, Middlesex County	884	810	808	656	689	341	86 633	92 270	35 714	30 608
Duxbury CDP, Plymouth County	413	282	349	202	272	93	105 683	125 346	51 111	44 589
Duxbury town, Plymouth County	4 135	3 542	3 639	2 690	3 013	1 489	97 124	106 245	35 257	40 242
East Bridgewater town, Plymouth County	3 801	3 579	3 395	2 969	2 932	1 744	60 311	67 307	28 229	23 532
East Brookfield town, Worcester County	648	582	564	473	464	294	51 860	57 500	27 188	22 629
East Brookfield CDP, Worcester County	416	392	368	310	305	204	50 774	60 000	25 313	22 161
East Dennis CDP, Barnstable County	668	806	549	562	403	381	47 857	57 177	30 592	27 466
East Douglas CDP, Worcester County	722	650	646	524	569	365	55 208	58 517	22 171	22 274
East Falmouth CDP, Barnstable County	1 753	1 705	1 329	1 253	1 104	781	42 788	48 302	26 575	24 041
Eastham town, Barnstable County	1 421	1 381	1 083	932	783	486	42 618	51 269	29 861	24 642
Easthampton city, Hampshire County	5 003	4 819	4 314	4 085	3 648	2 589	45 185	54 312	27 866	21 922
East Harwich CDP, Barnstable County	1 260	1 187	1 008	818	796	501	46 777	51 750	33 480	22 450
East Longmeadow town, Hampden County	4 075	3 621	3 563	2 964	2 999	1 693	62 680	70 571	25 040	27 659
Easton town, Bristol County	7 195	7 131	5 688	5 306	4 747	3 135	69 144	82 190	37 727	30 732
East Pepperell CDP, Middlesex County	593	633	539	540	474	322	55 272	57 391	38 846	20 759
East Sandwich CDP, Barnstable County	1 059	929	825	669	647	467	66 318	74 457	38 819	32 676
Edgartown town, Dukes County	1 227	1 098	992	847	791	475	50 407	55 153	31 781	25 740
Egremont town, Berkshire County	402	419	335	321	247	176	50 000	60 104	35 313	41 702
Erving town, Franklin County	455	418	376	314	307	180	40 039	47 212	24 250	19 107
Essex CDP, Essex County	442	347	402	261	340	190	52 039	61 976	17 857	31 255
Essex town, Essex County	1 057	842	912	659	716	424	59 554	70 152	22 143	31 613
Everett city, Middlesex County	10 769	10 211	9 213	8 212	7 209	5 009	40 661	49 876	26 565	19 845
Fairhaven town, Bristol County	4 587	4 326	3 889	3 548	3 066	1 975	41 696	52 298	20 439	20 986
Fall River city, Bristol County	22 799	22 688	18 966	18 263	15 303	11 870	29 014	37 671	16 271	16 118
Falmouth CDP, Barnstable County	1 011	977	732	771	579	446	34 286	47 500	22 805	26 292
Falmouth town, Barnstable County	8 953	8 468	7 017	6 369	5 684	3 588	48 191	57 422	29 149	27 548
Fiskdale CDP, Worcester County	659	612	557	524	434	347	48 924	60 032	22 222	24 118
Fitchburg city, Worcester County	10 663	9 869	8 490	7 352	6 877	4 665	37 004	43 291	22 922	17 256
Florida town, Berkshire County	193	191	173	144	146	87	43 000	52 500	18 750	16 979
Forestdale CDP, Barnstable County	1 148	1 118	917	910	832	490	62 072	65 723	46 250	24 072
Fort Devens CDP	414	8	143	-	102	-	-	-	-	10 354
Middlesex County (part)	178	8	45	-	32	-	-	-	-	7 224
Worcester County (part)	236	-	98	-	70	-	-	-	-	11 438
Foxborough town, Norfolk County	5 112	4 422	4 463	3 601	3 830	2 265	64 323	78 811	34 625	32 294
Foxborough CDP, Norfolk County	1 764	1 593	1 554	1 329	1 297	955	50 431	58 924	33 875	31 245
Framingham town, Middlesex County	20 824	19 694	17 594	15 431	14 529	9 910	54 288	67 420	34 345	27 758
Framingham CDP, Middlesex County	20 824	19 694	17 594	15 431	14 529	9 910	54 288	67 420	34 345	27 758
Franklin city, Norfolk County	8 932	7 826	7 531	6 241	6 623	3 682	71 174	81 826	35 406	27 849
Freetown town, Bristol County	2 626	2 568	2 322	2 143	1 967	1 314	64 576	69 368	31 792	24 237

Table 10. **Work Status and Income in 1999: 2000**—Con.

[Data based on a sample (except Tables 65-68). For information on confidentiality protection, coverage, sampling error, and nonsampling error, see Appendix G.
For location of definitions, see "How to Use This Census Report"]

State County Place and County Subdivision	Population 16 years and over, worked in 1999						Median income in 1999 (dollars)			Per capita income in 1999 (dollars)
	Total		Worked 40 or more weeks							
			Total		Full-time, year-round					
	Male	Female	Male	Female	Male	Female	Households	Families	Nonfamily households	
PLACE AND COUNTY SUBDIVISION—Con.										
Gardner city, Worcester County	6 072	5 171	4 989	4 081	3 981	2 762	37 334	47 164	22 121	18 624
Georgetown town, Essex County	2 288	1 924	2 018	1 553	1 759	997	76 260	79 649	24 250	28 846
Gill town, Franklin County	412	408	368	335	301	222	50 750	61 339	21 406	23 381
Gloucester city, Essex County	9 002	8 283	7 726	6 790	6 374	4 222	47 722	58 459	31 652	25 595
Goshen town, Hampshire County	292	310	247	265	202	146	49 583	58 750	35 417	22 221
Gosnold town, Dukes County	27	14	23	8	14	5	22 344	27 500	20 938	15 265
Grafton town, Worcester County	4 470	4 326	3 885	3 406	3 375	2 193	56 020	66 396	31 472	26 952
Granby CDP, Hampshire County	420	373	360	322	262	131	51 250	59 960	16 354	21 631
Granby town, Hampshire County	1 970	1 754	1 742	1 406	1 412	821	54 293	57 632	35 216	23 209
Granville town, Hampden County	483	414	424	345	358	185	53 148	59 219	32 426	22 315
Great Barrington CDP, Berkshire County	684	788	554	623	396	406	35 077	53 542	24 241	23 390
Great Barrington town, Berkshire County	2 187	2 203	1 746	1 686	1 230	970	45 490	53 135	27 433	22 655
Greenfield town, Franklin County	5 087	4 993	4 165	4 027	3 342	2 453	33 110	46 412	20 867	18 830
Greenfield CDP, Franklin County	3 875	3 807	3 168	3 087	2 505	1 795	30 939	43 888	20 090	18 108
Green Harbor-Cedar Crest CDP, Plymouth County	731	760	676	622	571	404	74 375	81 275	40 694	29 200
Groton CDP, Middlesex County	324	272	300	213	246	128	58 409	80 981	27 446	33 044
Groton town, Middlesex County	2 907	2 452	2 645	1 927	2 272	1 031	82 869	92 014	39 688	33 877
Groveland town, Essex County	1 852	1 667	1 602	1 310	1 315	726	69 167	73 996	25 450	25 430
Hadley town, Hampshire County	1 408	1 371	1 171	1 074	865	664	51 851	61 897	32 574	24 945
Halifax town, Plymouth County	2 282	2 029	1 960	1 718	1 661	1 108	57 015	65 461	31 081	23 738
Hamilton town, Essex County	2 463	2 258	1 931	1 762	1 629	816	72 000	79 886	35 333	33 222
Hampden town, Hampden County	1 559	1 369	1 367	1 118	1 195	678	65 662	75 407	22 308	26 690
Hancock town, Berkshire County	232	202	183	147	138	90	45 347	50 625	31 500	22 250
Hanover town, Plymouth County	4 000	3 421	3 512	2 787	2 940	1 430	73 838	86 835	22 454	30 268
Hanson CDP, Plymouth County	590	622	509	511	435	335	64 896	71 250	24 375	23 433
Hanson town, Plymouth County	2 871	2 701	2 466	2 239	2 133	1 394	62 687	68 560	29 483	23 727
Hardwick town, Worcester County	735	703	602	567	530	339	45 742	54 667	20 662	20 824
Harvard town, Worcester County	1 816	1 477	1 489	1 135	1 294	670	107 934	119 352	49 107	40 867
Harwich town, Barnstable County	3 056	3 131	2 438	2 277	1 885	1 375	41 552	51 070	26 427	23 063
Harwich Center CDP, Barnstable County	452	627	380	462	269	276	41 230	53 077	26 172	23 702
Harwich Port CDP, Barnstable County	403	356	314	277	250	175	29 583	45 385	19 483	25 085
Hatfield CDP, Hampshire County	356	349	335	294	292	175	48 281	63 833	21 875	23 145
Hatfield town, Hampshire County	1 029	1 018	937	813	793	501	50 238	61 607	27 702	24 813
Haverhill city, Essex County	16 788	16 303	14 840	13 156	12 499	8 745	49 833	59 772	28 828	23 280
Hawley town, Franklin County	96	85	77	65	60	48	38 125	46 875	15 500	17 333
Heath town, Franklin County	281	233	220	165	178	96	50 536	55 938	17 083	24 777
Hingham CDP, Plymouth County	1 564	1 377	1 398	1 130	1 207	777	86 574	102 536	30 804	43 980
Hingham town, Plymouth County	5 747	4 903	5 015	3 839	4 375	2 390	83 018	98 598	35 647	41 703
Hinsdale town, Berkshire County	561	519	453	399	378	229	42 500	51 118	24 083	19 797
Holbrook CDP, Norfolk County	3 133	2 816	2 670	2 304	2 247	1 521	54 419	62 532	26 090	23 379
Holbrook town, Norfolk County	3 133	2 816	2 670	2 304	2 247	1 521	54 419	62 532	26 090	23 379
Holden town, Worcester County	4 643	4 105	3 983	3 169	3 387	1 857	64 297	73 614	26 518	27 971
Holland CDP, Hampden County	488	444	429	328	351	213	50 163	54 318	35 625	21 732
Holland town, Hampden County	772	698	675	534	564	363	52 073	57 024	35 962	21 770
Holliston town, Middlesex County	4 158	3 746	3 620	2 938	3 123	1 610	78 092	84 878	31 875	32 116
Holyoke city, Hampden County	8 769	8 825	7 001	6 682	5 563	4 250	30 441	36 130	19 750	15 913
Hopedale town, Worcester County	1 708	1 627	1 496	1 306	1 307	809	60 176	68 571	30 750	24 791
Hopedale CDP, Worcester County	1 246	1 146	1 078	949	935	603	58 750	67 417	31 184	24 088
Hopkinton CDP, Middlesex County	751	624	631	467	523	323	52 250	68 050	30 052	23 878
Hopkinton town, Middlesex County	3 991	3 348	3 552	2 514	3 031	1 509	89 281	102 550	39 625	41 469
Housatonic CDP, Berkshire County	340	359	312	291	226	131	35 625	35 324	34 769	16 636
Hubbardston town, Worcester County	1 244	1 026	1 101	816	955	498	61 462	66 058	20 625	23 072
Hudson town, Middlesex County	5 975	5 208	5 142	4 105	4 378	2 794	58 549	70 145	31 594	26 679
Hudson CDP, Middlesex County	4 733	4 163	4 066	3 250	3 452	2 203	55 063	67 643	29 742	25 167
Hull town, Plymouth County	3 252	3 365	2 756	2 705	2 276	1 827	52 377	62 294	32 708	26 331
Hull CDP, Plymouth County	3 252	3 365	2 756	2 705	2 276	1 827	52 377	62 294	32 708	26 331
Huntington town, Hampshire County	685	622	616	481	485	280	48 958	52 308	30 179	19 385
Ipswich CDP, Essex County	1 135	1 106	989	921	759	593	40 482	56 803	20 739	23 954
Ipswich town, Essex County	3 813	3 729	3 167	3 068	2 504	1 901	57 284	74 931	28 924	32 516
Kingston CDP, Plymouth County	1 603	1 558	1 415	1 298	1 081	756	48 607	57 723	30 125	22 425
Kingston town, Plymouth County	3 369	3 076	2 963	2 421	2 415	1 320	53 780	65 101	25 609	23 370
Lakeville town, Plymouth County	2 847	2 681	2 473	2 082	2 107	1 226	70 495	75 838	35 833	26 046
Lancaster town, Worcester County	2 339	1 731	1 756	1 299	1 478	773	60 752	66 490	24 659	21 010
Lanesborough town, Berkshire County	923	888	804	717	644	430	46 496	51 887	28 036	21 106
Lawrence city, Essex County	16 009	16 249	12 438	11 970	9 629	8 075	27 983	31 809	15 502	13 360
Lee CDP, Berkshire County	616	507	477	434	368	260	32 183	41 588	21 048	18 069
Lee town, Berkshire County	1 854	1 639	1 506	1 322	1 218	811	41 556	49 630	20 652	19 799
Leicester town, Worcester County	3 149	3 016	2 648	2 349	2 205	1 441	55 039	64 202	24 366	20 822
Lenox CDP, Berkshire County	377	375	308	302	236	192	35 662	60 893	20 822	23 810
Lenox town, Berkshire County	1 352	1 310	1 114	989	959	594	45 581	61 413	25 458	23 263
Leominster city, Worcester County	11 814	10 931	10 278	8 668	8 540	5 503	44 893	54 660	27 009	21 769
Leverett town, Franklin County	565	497	471	383	331	220	63 203	73 333	37 750	31 891
Lexington town, Middlesex County	8 485	7 803	7 233	5 981	6 193	3 522	96 825	111 899	42 656	46 119
Lexington CDP, Middlesex County	8 485	7 803	7 233	5 981	6 193	3 522	96 825	111 899	42 656	46 119
Leyden town, Franklin County	269	221	223	191	170	108	50 385	53 750	35 500	26 076
Lincoln town, Middlesex County	2 384	2 001	2 113	1 548	1 752	1 028	79 003	87 842	48 468	49 095
Littleton town, Middlesex County	2 505	2 122	2 131	1 721	1 866	1 050	71 384	83 365	31 779	31 070
Littleton Common CDP, Middlesex County	864	742	699	588	588	342	60 323	69 375	30 547	26 966
Longmeadow town, Hampden County	4 336	4 043	3 790	3 172	3 153	1 642	75 461	87 742	31 034	38 949
Longmeadow CDP, Hampden County	4 336	4 043	3 790	3 172	3 153	1 642	75 461	87 742	31 034	38 949
Lowell city, Middlesex County	28 868	25 859	23 611	20 043	19 339	13 549	39 192	45 901	25 606	17 557
Ludlow town, Hampden County	6 662	5 651	5 246	4 606	4 398	2 752	47 002	55 717	22 746	20 105
Lunenburg CDP, Worcester County	508	417	416	318	350	149	54 429	58 203	49 286	31 759
Lunenburg town, Worcester County	3 022	2 470	2 570	2 003	2 150	964	56 813	63 981	28 275	26 986
Lynn city, Essex County	23 380	21 965	19 376	17 150	15 842	10 797	37 364	45 295	21 600	17 492
Lynnfield town, Essex County	3 470	2 804	3 079	2 122	2 611	1 086	80 626	91 869	35 234	39 560
Lynnfield CDP, Essex County	3 470	2 804	3 079	2 122	2 611	1 086	80 626	91 869	35 234	39 560

Table 10. **Work Status and Income in 1999: 2000**—Con.

[Data based on a sample (except Tables 65-68). For information on confidentiality protection, coverage, sampling error, and nonsampling error, see Appendix G.
For location of definitions, see "How to Use This Census Report"]

State County Place and County Subdivision	Population 16 years and over, worked in 1999						Median income in 1999 (dollars)			Per capita income in 1999 (dollars)
	Total		Worked 40 or more weeks							
			Total		Full-time, year-round					
	Male	Female	Male	Female	Male	Female	Households	Families	Nonfamily households	
PLACE AND COUNTY SUBDIVISION—Con.										
Malden city, Middlesex County	17 069	16 330	14 569	13 516	12 120	9 511	45 654	55 557	30 446	22 004
Manchester-by-the-Sea town, Essex County	1 583	1 310	1 344	954	1 141	504	73 467	93 609	33 438	47 910
Mansfield town, Bristol County	6 864	5 998	6 017	4 720	5 329	3 153	66 925	78 058	34 284	27 441
Mansfield Center CDP, Bristol County	2 280	1 975	1 953	1 684	1 717	1 063	51 082	68 191	31 394	25 693
Marblehead town, Essex County	5 935	5 879	5 203	4 599	4 365	2 831	73 968	99 892	38 750	46 738
Marblehead CDP, Essex County	5 935	5 879	5 203	4 599	4 365	2 831	73 968	99 892	38 750	46 738
Marion town, Plymouth County	1 512	1 354	1 240	1 023	1 040	593	61 250	74 265	35 000	37 265
Marion Center CDP, Plymouth County	353	339	280	283	233	163	59 583	82 503	30 982	40 856
Marlborough city, Middlesex County	11 975	10 344	10 254	8 317	8 627	5 587	56 879	70 385	36 105	28 723
Marshfield CDP, Plymouth County	1 301	1 211	1 126	986	922	611	60 037	74 531	19 457	25 656
Marshfield town, Plymouth County	7 447	6 717	6 511	5 605	5 402	3 506	66 508	76 541	34 656	28 768
Marshfield Hills CDP, Plymouth County	755	500	660	437	569	263	70 197	78 564	43 333	31 484
Mashpee town, Barnstable County	3 521	3 407	2 996	2 745	2 408	1 703	50 871	56 702	34 773	25 215
Mashpee Neck CDP, Barnstable County	320	244	282	188	209	110	50 726	53 750	41 029	24 329
Mattapoisett town, Plymouth County	1 792	1 641	1 510	1 356	1 156	740	58 466	68 246	37 554	28 050
Mattapoisett Center CDP, Plymouth County	778	829	636	724	451	417	54 107	65 893	34 479	28 758
Maynard town, Middlesex County	3 261	3 033	2 902	2 415	2 484	1 584	60 812	71 875	35 259	27 016
Maynard CDP, Middlesex County	3 261	3 033	2 902	2 415	2 484	1 584	60 812	71 875	35 259	27 016
Medfield CDP, Norfolk County	1 983	1 683	1 786	1 252	1 510	796	83 358	96 945	38 860	36 647
Medfield town, Norfolk County	3 590	2 774	3 228	2 060	2 803	1 216	97 748	108 926	39 412	42 891
Medford city, Middlesex County	16 571	16 222	13 437	12 656	11 138	8 194	52 476	62 409	34 676	24 707
Medway town, Norfolk County	3 634	3 366	3 269	2 711	2 922	1 632	75 135	85 627	30 969	27 578
Melrose city, Middlesex County	8 048	7 963	7 044	6 446	5 983	3 919	62 811	78 144	31 762	30 347
Mendon town, Worcester County	1 653	1 413	1 489	1 131	1 275	581	71 164	79 337	27 500	27 693
Merrimac town, Essex County	1 832	1 758	1 618	1 544	1 413	917	58 692	69 118	26 313	24 869
Methuen city, Essex County	12 191	11 400	10 481	9 226	8 856	5 964	49 627	59 831	25 942	22 305
Middleborough town, Plymouth County	5 940	5 534	4 949	4 518	4 220	2 895	52 755	59 173	28 205	20 246
Middleborough Center CDP, Plymouth County	1 936	1 867	1 502	1 574	1 290	1 039	45 906	52 340	27 529	18 920
Middlefield town, Hampshire County	184	161	148	127	128	76	50 938	53 889	30 750	24 137
Middleton town, Essex County	2 768	1 628	2 250	1 315	1 753	830	81 395	87 605	34 583	29 031
Milford town, Worcester County	7 886	7 347	6 758	6 018	5 728	3 954	50 856	61 029	27 578	23 742
Milford CDP, Worcester County	7 007	6 636	6 009	5 442	5 104	3 596	47 090	58 321	26 778	22 813
Millbury town, Worcester County	3 771	3 592	3 290	3 020	2 824	2 047	51 415	62 564	24 842	23 531
Millers Falls CDP, Franklin County	373	287	305	194	227	111	37 337	41 711	22 847	17 768
Millis town, Norfolk County	2 518	2 268	2 206	1 854	1 800	1 140	62 806	72 171	40 688	27 957
Millis-Clicquot CDP, Norfolk County	1 470	1 290	1 315	1 051	1 043	688	57 909	64 750	45 000	27 483
Millville town, Worcester County	785	703	705	579	633	344	57 000	61 513	32 109	20 497
Milton town, Norfolk County	7 333	7 250	5 942	5 741	4 999	3 558	78 985	94 359	28 889	37 138
Milton CDP, Norfolk County	7 333	7 250	5 942	5 741	4 999	3 558	78 985	94 359	28 889	37 138
Monomoscoy Island CDP, Barnstable County	30	50	24	31	24	26	37 589	34 444	16 042	19 927
Monroe town, Franklin County	10	13	10	11	8	5	25 500	21 250	26 250	12 400
Monson town, Hampden County	2 629	2 205	2 286	1 781	1 883	1 000	52 030	58 607	30 648	22 519
Monson Center CDP, Hampden County	610	577	504	423	408	276	40 000	45 795	24 875	18 526
Montague town, Franklin County	2 366	2 312	2 014	1 803	1 510	1 128	33 750	43 194	18 361	17 794
Monterey town, Berkshire County	305	305	229	242	174	131	49 750	59 643	29 063	30 992
Montgomery town, Hampden County	216	182	205	157	175	91	59 063	66 250	38 125	25 942
Monument Beach CDP, Barnstable County	836	715	675	561	560	281	47 564	50 774	31 795	23 231
Mount Washington town, Berkshire County	53	39	47	33	38	20	53 125	55 750	35 000	50 149
Nahant town, Essex County	1 112	1 072	913	910	762	656	64 052	76 926	43 542	41 807
Nahant CDP, Essex County	1 112	1 072	913	910	762	656	64 052	76 926	43 542	41 807
Nantucket CDP, Nantucket County	1 378	1 293	1 084	1 033	870	728	52 893	64 239	40 718	29 497
Nantucket town, Nantucket County	3 456	2 969	2 803	2 333	2 187	1 448	55 522	66 786	40 323	31 314
Natick town, Middlesex County	10 035	9 537	9 051	7 679	7 870	5 120	69 755	85 715	39 420	36 358
Needham town, Norfolk County	8 206	7 274	6 889	5 783	5 749	3 617	88 079	107 570	37 849	44 549
Needham CDP, Norfolk County	8 206	7 274	6 889	5 783	5 749	3 617	88 079	107 570	37 849	44 549
New Ashford town, Berkshire County	68	86	55	70	46	48	51 250	58 125	31 250	28 323
New Bedford city, Bristol County	22 900	22 269	18 356	17 591	14 279	10 970	27 569	35 708	15 660	15 602
New Braintree town, Worcester County	288	262	257	198	217	96	54 844	60 417	28 750	21 072
Newbury town, Essex County	2 095	1 895	1 833	1 503	1 562	927	74 836	83 428	31 888	34 640
Newburyport city, Essex County	5 087	5 109	4 544	4 098	3 788	2 639	58 557	73 306	41 301	34 187
New Marlborough town, Berkshire County	511	382	402	305	302	176	46 875	56 944	25 250	25 658
New Salem town, Franklin County	322	269	255	207	194	104	48 688	54 500	31 806	23 234
New Seabury CDP, Barnstable County	249	178	176	134	138	74	85 594	94 028	61 458	59 130
Newton city, Middlesex County	25 401	25 771	21 079	19 624	17 210	12 768	86 052	105 289	49 872	45 708
Norfolk town, Norfolk County	3 665	2 283	3 001	1 763	2 255	959	86 153	92 001	41 125	32 454
North Adams city, Berkshire County	3 900	3 887	3 092	2 818	2 325	1 684	27 601	37 635	15 987	16 381
North Amherst CDP, Hampshire County	2 252	2 054	1 095	1 084	477	356	28 063	43 423	18 696	14 336
Northampton city, Hampshire County	8 036	10 410	6 626	7 103	4 972	4 090	41 808	56 844	29 818	24 022
North Andover town, Essex County	7 952	7 246	6 666	5 502	5 640	3 349	72 728	91 105	30 994	34 335
North Attleborough town, Bristol County	8 406	7 879	7 414	6 454	6 334	4 031	59 371	69 461	31 351	25 974
North Attleborough Center CDP, Bristol County	5 150	4 934	4 586	4 028	3 908	2 666	50 875	61 846	31 418	24 710
Northborough CDP, Worcester County	2 018	1 777	1 786	1 369	1 576	815	67 292	81 414	34 350	28 600
Northborough town, Worcester County	4 406	3 788	3 891	3 014	3 409	1 741	79 781	90 480	38 646	32 889
Northbridge town, Worcester County	3 716	3 355	3 244	2 651	2 724	1 741	50 457	62 095	22 981	22 515
North Brookfield CDP, Worcester County	739	658	616	517	519	261	39 267	46 563	19 028	18 841
North Brookfield town, Worcester County	1 403	1 144	1 205	966	1 016	541	44 286	51 750	19 125	20 205
North Eastham CDP, Barnstable County	487	553	411	328	272	172	34 390	42 794	23 594	20 797
North Falmouth CDP, Barnstable County	910	849	748	577	644	316	57 841	74 458	28 036	31 462
Northfield CDP, Franklin County	287	354	248	279	210	158	45 580	56 146	22 813	23 920
Northfield town, Franklin County	864	892	730	726	593	439	49 141	56 816	27 829	21 517
North Lakeville CDP, Plymouth County	613	563	507	476	462	293	61 176	67 026	19 196	27 906
North Pembroke CDP, Plymouth County	972	726	784	554	697	358	73 542	78 635	31 607	33 093
North Plymouth CDP, Plymouth County	920	944	713	729	553	459	35 561	38 380	25 515	17 508
North Reading town, Middlesex County	4 371	3 828	3 791	3 131	3 288	1 864	76 962	86 341	33 000	30 902
North Scituate CDP, Plymouth County	1 466	1 368	1 221	1 015	1 076	519	79 556	92 074	31 842	32 098
North Seekonk CDP, Bristol County	710	652	582	557	500	338	42 176	52 643	25 917	20 303
Northwest Harwich CDP, Barnstable County	941	961	736	720	570	423	41 250	53 533	24 150	22 602
North Westport CDP, Bristol County	1 330	1 195	1 166	879	948	560	45 433	55 881	19 444	20 790

Table 10. **Work Status and Income in 1999: 2000**—Con.

[Data based on a sample (except Tables 65-68). For information on confidentiality protection, coverage, sampling error, and nonsampling error, see Appendix G.
For location of definitions, see "How to Use This Census Report"]

State County Place and County Subdivision	Population 16 years and over, worked in 1999						Median income in 1999 (dollars)			Per capita income in 1999 (dollars)
	Total		Worked 40 or more weeks							
			Total		Full-time, year-round					
	Male	Female	Male	Female	Male	Female	Households	Families	Nonfamily households	
PLACE AND COUNTY SUBDIVISION—Con.										
Norton town, Bristol County	5 364	5 614	4 427	3 970	3 714	2 502	64 818	71 848	33 523	23 876
Norton Center CDP, Bristol County	831	1 169	396	401	313	197	66 176	84 624	43 021	16 533
Norwell town, Plymouth County	2 871	2 350	2 525	1 811	2 147	1 100	87 397	96 771	30 027	37 222
Norwood town, Norfolk County	8 763	7 993	7 521	6 570	6 228	4 163	58 421	70 164	34 805	27 720
Norwood CDP, Norfolk County	8 763	7 993	7 521	6 570	6 228	4 163	58 421	70 164	34 805	27 720
Oak Bluffs town, Dukes County	1 189	1 008	853	771	628	468	42 044	53 841	26 971	23 829
Oakham town, Worcester County	510	453	453	383	390	186	60 729	63 487	37 656	23 175
Ocean Bluff-Brant Rock CDP, Plymouth County	1 557	1 441	1 358	1 214	1 080	746	56 840	60 552	41 806	24 292
Ocean Grove CDP, Bristol County	934	874	839	752	716	434	43 527	50 777	24 136	20 007
Onset CDP, Plymouth County	291	429	194	314	149	197	31 250	36 739	22 250	18 088
Orange CDP, Franklin County	1 095	993	915	742	736	456	35 826	43 704	18 156	15 550
Orange town, Franklin County	2 049	1 971	1 735	1 507	1 458	910	36 849	44 128	18 289	17 361
Orleans CDP, Barnstable County	433	387	360	304	234	132	30 238	44 130	19 936	23 033
Orleans town, Barnstable County	1 523	1 398	1 267	1 023	853	557	42 594	62 909	19 981	29 553
Otis town, Berkshire County	438	363	373	282	305	160	51 488	55 455	29 583	25 029
Oxford CDP, Worcester County	1 711	1 599	1 461	1 295	1 170	838	50 866	58 030	21 016	21 149
Oxford town, Worcester County	3 928	3 797	3 397	3 089	2 717	1 957	52 233	58 973	28 866	21 828
Palmer CDP, Hampden County	1 047	1 042	870	870	731	570	35 199	43 958	18 646	17 806
Palmer town, Hampden County	3 614	3 346	3 074	2 831	2 555	1 783	41 443	49 358	20 713	18 664
Paxton town, Worcester County	1 286	1 320	1 061	943	798	530	72 039	80 498	38 750	29 573
Peabody city, Essex County	13 795	13 115	11 947	11 066	9 869	6 495	54 829	65 483	27 406	24 827
Pelham town, Hampshire County	443	460	352	374	260	210	61 339	71 667	37 750	29 821
Pembroke town, Plymouth County	5 124	4 566	4 374	3 746	3 742	2 222	65 050	74 985	32 702	27 066
Pepperell CDP, Middlesex County	696	668	588	483	502	291	45 984	52 165	27 778	21 069
Pepperell town, Middlesex County	3 424	3 032	3 045	2 432	2 622	1 461	65 163	73 967	35 112	25 722
Peru town, Berkshire County	268	202	223	172	179	89	44 531	51 071	33 036	18 636
Petersham town, Worcester County	346	331	295	258	260	169	47 833	58 125	23 875	24 222
Phillipston town, Worcester County	508	426	425	346	350	199	46 845	52 011	26 964	18 706
Pinehurst CDP, Middlesex County	2 160	1 887	1 865	1 554	1 704	1 044	73 713	76 369	44 861	25 334
Pittsfield city, Berkshire County	12 222	12 116	9 942	9 405	8 018	5 488	35 655	46 228	21 643	20 549
Plainfield town, Hampshire County	172	140	136	123	93	55	37 250	46 042	25 278	20 785
Plainville town, Norfolk County	2 452	2 138	1 996	1 769	1 682	1 129	57 155	68 640	33 674	25 816
Plymouth CDP, Plymouth County	2 006	2 190	1 798	1 771	1 531	1 219	39 759	52 429	29 829	21 693
Plymouth town, Plymouth County	15 396	14 063	13 042	10 956	10 726	6 674	54 677	63 266	30 863	23 732
Plympton town, Plymouth County	825	770	736	640	625	416	70 045	75 000	30 313	24 344
Pocasset CDP, Barnstable County	716	724	597	524	466	309	47 523	62 596	26 086	26 866
Popponesset CDP, Barnstable County	125	114	88	99	47	53	48 250	49 350	30 357	27 805
Popponesset Island CDP, Barnstable County	-	-	-	-	-	-	65 179	-	65 179	48 815
Princeton town, Worcester County	1 140	844	963	704	823	391	80 993	84 300	40 417	32 232
Provincetown town, Barnstable County	1 384	1 013	933	609	622	349	32 716	39 679	28 710	26 109
Provincetown CDP, Barnstable County	1 316	923	879	566	591	328	32 731	39 786	28 810	26 878
Quincy city, Norfolk County	27 094	25 828	22 835	21 148	18 811	14 778	47 121	59 735	35 513	26 001
Randolph town, Norfolk County	9 268	8 808	7 741	7 338	6 369	4 850	55 255	61 942	31 370	23 413
Randolph CDP, Norfolk County	9 268	8 808	7 741	7 338	6 369	4 850	55 255	61 942	31 370	23 413
Raynham town, Bristol County	3 638	3 334	3 074	2 765	2 569	1 675	60 449	68 354	34 896	24 476
Raynham Center CDP, Bristol County	1 248	1 060	1 004	897	836	553	64 464	66 531	36 944	24 131
Reading town, Middlesex County	7 082	6 591	6 245	5 224	5 262	2 914	77 059	89 076	31 051	32 888
Reading CDP, Middlesex County	7 082	6 591	6 245	5 224	5 262	2 914	77 059	89 076	31 051	32 888
Rehoboth town, Bristol County	3 268	2 950	2 799	2 326	2 448	1 313	65 373	71 992	29 821	26 467
Revere city, Suffolk County	12 591	11 520	10 569	9 304	8 366	5 752	37 067	45 865	22 333	19 698
Richmond town, Berkshire County	517	483	426	369	350	199	60 917	72 500	31 875	35 568
Rochester town, Plymouth County	1 443	1 315	1 249	1 083	987	704	63 289	67 031	32 019	24 630
Rockland town, Plymouth County	5 125	5 027	4 408	4 008	3 693	2 718	50 613	60 088	31 447	23 068
Rockport CDP, Essex County	1 537	1 499	1 288	1 214	1 068	658	47 360	67 621	21 079	29 506
Rockport town, Essex County	2 298	2 218	1 871	1 788	1 491	981	50 661	69 263	22 997	29 294
Rowe town, Franklin County	111	100	100	64	72	41	41 944	53 750	26 667	28 134
Rowley CDP, Essex County	389	365	298	307	273	173	47 031	58 500	20 536	21 343
Rowley town, Essex County	1 729	1 542	1 453	1 318	1 273	702	62 130	75 527	31 625	27 413
Royalston town, Worcester County	392	262	315	224	233	136	44 444	51 818	28 214	18 297
Russell town, Hampden County	524	468	463	358	384	214	46 600	48 641	26 771	21 318
Rutland CDP, Worcester County	699	570	606	493	508	329	62 287	66 950	32 679	21 792
Rutland town, Worcester County	1 904	1 799	1 658	1 525	1 452	961	62 846	70 689	29 095	23 311
Sagamore CDP, Barnstable County	1 030	907	878	676	718	378	50 385	58 611	22 222	22 650
Salem city, Essex County	12 062	12 365	10 165	10 038	8 303	6 583	44 033	55 635	28 707	23 857
Salisbury CDP, Essex County	1 241	1 225	1 089	963	924	610	41 961	51 806	33 409	21 345
Salisbury town, Essex County	2 381	2 160	2 027	1 750	1 707	1 133	49 310	56 327	29 755	21 608
Sandisfield town, Berkshire County	277	190	243	139	200	79	45 972	57 083	26 538	27 628
Sandwich CDP, Barnstable County	806	878	661	703	538	404	56 184	63 789	31 603	30 817
Sandwich town, Barnstable County	5 710	5 171	4 689	4 069	3 857	2 403	61 250	66 553	36 988	26 895
Saugus town, Essex County	7 544	7 461	6 442	6 214	5 376	3 597	55 301	65 782	28 146	25 524
Saugus CDP, Essex County	7 544	7 461	6 442	6 214	5 376	3 597	55 301	65 782	28 146	25 524
Savoy town, Berkshire County	229	193	189	144	144	82	41 477	50 114	25 625	20 223
Scituate CDP, Plymouth County	1 513	1 404	1 267	1 178	1 005	680	62 392	75 848	26 759	29 845
Scituate town, Plymouth County	5 272	4 912	4 479	3 830	3 839	2 177	70 868	86 058	32 518	33 940
Seabrook CDP, Barnstable County	145	126	121	87	105	37	70 536	78 540	50 455	29 097
Seconsett Island CDP, Barnstable County	5	14	5	14	5	14	17 250	-	17 250	15 833
Seekonk town, Bristol County	3 899	3 761	3 421	2 944	2 864	1 705	56 364	62 361	30 068	24 058
Sharon town, Norfolk County	5 112	4 825	4 433	3 529	3 799	2 050	89 256	99 015	29 464	41 323
Sharon CDP, Norfolk County	1 727	1 602	1 459	1 149	1 157	650	74 648	84 747	30 985	34 453
Sheffield town, Berkshire County	1 018	926	827	733	640	382	45 082	50 944	23 782	25 492
Shelburne town, Franklin County	617	612	479	442	363	231	42 054	51 364	25 809	20 329
Shelburne Falls CDP, Franklin County	579	611	447	459	362	251	36 333	41 250	25 139	18 367
Sherborn town, Middlesex County	1 243	938	1 053	713	904	425	121 693	136 211	34 821	58 055
Shirley CDP, Middlesex County	454	390	370	333	311	262	40 956	56 950	20 529	22 256
Shirley town, Middlesex County	2 034	1 448	1 627	1 222	1 266	828	53 344	66 250	25 121	20 556
Shrewsbury town, Worcester County	9 454	8 161	8 351	6 490	7 329	4 252	64 237	77 674	32 778	31 570
Shutesbury town, Franklin County	590	576	496	435	390	238	60 438	65 521	40 000	26 260
Smith Mills CDP, Bristol County	1 192	1 192	982	1 006	779	607	41 272	50 558	23 786	20 820

Table 10. **Work Status and Income in 1999: 2000**—Con.

[Data based on a sample (except Tables 65-68). For information on confidentiality protection, coverage, sampling error, and nonsampling error, see Appendix G.
For location of definitions, see "How to Use This Census Report"]

State County Place and County Subdivision	Population 16 years and over, worked in 1999						Median income in 1999 (dollars)			Per capita income in 1999 (dollars)
	Total		Worked 40 or more weeks							
			Total		Full-time, year-round					
	Male	Female	Male	Female	Male	Female	Households	Families	Nonfamily households	
PLACE AND COUNTY SUBDIVISION—Con.										
Somerset town, Bristol County	5 157	4 949	4 433	3 972	3 610	2 553	51 770	60 067	19 641	22 420
Somerset CDP, Bristol County	5 157	4 949	4 433	3 972	3 610	2 553	51 770	60 067	19 641	22 420
Somerville city, Middlesex County	26 634	25 024	21 288	19 190	16 557	13 107	46 315	51 243	40 605	23 628
South Amherst CDP, Hampshire County	1 724	1 727	1 059	961	592	411	44 628	58 438	26 464	17 191
Southampton town, Hampshire County	1 674	1 626	1 525	1 314	1 235	799	61 831	64 960	31 167	26 205
South Ashburnham CDP, Worcester County	309	209	276	172	222	108	50 121	52 258	23 125	18 324
Southborough town, Worcester County	2 628	2 225	2 316	1 790	2 137	1 003	102 986	119 454	36 172	44 310
Southbridge town, Worcester County	4 606	4 200	3 921	3 253	3 198	2 167	33 913	41 863	21 368	18 514
Southbridge CDP, Worcester County	3 420	3 035	2 894	2 376	2 330	1 601	31 745	38 865	21 627	17 104
South Deerfield CDP, Franklin County	600	572	528	455	425	319	43 984	65 298	28 542	24 144
South Dennis CDP, Barnstable County	965	1 025	794	775	633	464	40 330	47 935	26 707	22 974
South Duxbury CDP, Plymouth County	874	682	789	493	647	248	96 929	107 094	34 013	42 108
South Hadley town, Hampshire County	4 379	6 038	3 710	4 172	2 968	2 222	46 678	58 693	28 894	22 732
South Lancaster CDP, Worcester County	478	549	413	446	352	266	48 750	56 319	15 903	23 341
Southwick town, Hampden County	2 820	2 282	2 458	1 861	2 107	1 126	52 296	64 456	25 689	21 756
South Yarmouth CDP, Barnstable County	2 926	2 692	2 304	2 025	1 701	1 204	37 643	44 325	26 085	20 609
Spencer CDP, Worcester County	1 735	1 704	1 577	1 210	1 227	760	35 206	46 333	21 463	18 975
Spencer town, Worcester County	3 587	3 255	3 213	2 456	2 531	1 379	46 598	56 763	22 050	21 017
Springfield city, Hampden County	36 171	37 010	27 874	27 250	21 988	17 227	30 417	36 285	20 189	15 232
Sterling town, Worcester County	2 294	2 060	2 027	1 628	1 715	913	67 188	76 943	27 139	28 844
Stockbridge town, Berkshire County	671	709	552	577	446	301	48 571	59 556	25 865	32 499
Stoneham town, Middlesex County	6 461	6 211	5 705	5 136	4 879	3 236	56 605	71 334	31 420	27 599
Stoneham CDP, Middlesex County	6 461	6 211	5 705	5 136	4 879	3 236	56 605	71 334	31 420	27 599
Stoughton town, Norfolk County	8 035	7 842	7 061	6 338	5 996	4 337	57 838	69 942	30 392	25 480
Stow town, Middlesex County	1 812	1 625	1 583	1 248	1 373	785	96 290	102 530	53 869	38 260
Sturbridge CDP, Worcester County	613	507	547	446	492	314	56 806	65 649	33 060	24 596
Sturbridge town, Worcester County	2 395	2 158	2 120	1 837	1 772	1 227	56 519	64 455	32 583	25 559
Sudbury town, Middlesex County	5 013	3 743	4 438	2 973	3 933	1 710	118 579	130 399	46 625	53 285
Sunderland town, Franklin County	1 243	1 293	904	944	659	486	37 147	53 021	22 200	20 024
Sutton town, Worcester County	2 467	2 233	2 189	1 673	1 867	1 044	75 141	81 000	32 041	27 490
Swampscott town, Essex County	4 246	3 981	3 662	3 078	3 016	1 768	71 089	82 795	34 363	35 487
Swampscott CDP, Essex County	4 246	3 981	3 662	3 078	3 016	1 768	71 089	82 795	34 363	35 487
Swansea town, Bristol County	4 827	4 336	4 125	3 673	3 315	2 118	52 524	60 567	21 285	21 776
Taunton city, Bristol County	16 116	15 325	14 105	12 507	11 923	8 482	42 932	52 433	26 186	19 899
Teaticket CDP, Barnstable County	441	492	352	371	259	237	41 272	46 705	30 985	24 008
Templeton town, Worcester County	2 021	1 727	1 719	1 341	1 422	822	48 482	52 936	20 897	21 994
Tewksbury town, Middlesex County	8 770	8 251	7 907	6 934	6 964	4 478	68 800	76 443	39 659	27 031
Three Rivers CDP, Hampden County	810	807	690	665	581	381	37 528	40 000	24 145	16 810
Tisbury town, Dukes County	1 063	1 099	832	821	614	475	37 041	53 051	29 474	26 783
Tolland town, Hampden County	145	112	133	85	117	62	53 125	65 417	18 750	30 126
Topsfield CDP, Essex County	816	711	672	561	569	289	84 898	99 462	30 407	34 953
Topsfield town, Essex County	1 722	1 584	1 466	1 194	1 265	603	96 430	104 475	30 087	37 770
Townsend CDP, Middlesex County	304	276	274	211	223	158	50 234	59 500	27 212	25 272
Townsend town, Middlesex County	2 789	2 571	2 437	2 037	2 060	1 247	61 745	67 173	31 556	22 658
Truro town, Barnstable County	600	674	452	416	365	268	42 981	51 389	30 066	22 608
Turners Falls CDP, Franklin County	1 056	1 057	880	777	709	484	24 243	38 041	15 035	16 446
Tyngsborough town, Middlesex County	3 447	3 127	3 083	2 617	2 767	1 743	69 818	78 680	38 606	27 249
Tyringham town, Berkshire County	136	107	113	79	87	30	60 250	67 679	46 667	35 503
Upton town, Worcester County	1 710	1 305	1 538	994	1 393	634	78 595	89 251	23 375	34 924
Upton-West Upton CDP, Worcester County	692	620	620	462	540	270	62 578	75 937	13 977	26 502
Uxbridge town, Worcester County	3 326	3 052	2 971	2 485	2 574	1 542	61 855	70 068	27 566	24 540
Vineyard Haven CDP, Dukes County	606	608	467	457	351	268	37 318	44 844	31 435	26 225
Wakefield town, Middlesex County	7 569	7 403	6 686	5 958	5 676	3 651	66 117	77 834	36 523	30 369
Wakefield CDP, Middlesex County	7 569	7 403	6 686	5 958	5 676	3 651	66 117	77 834	36 523	30 369
Wales town, Hampden County	551	518	471	422	397	277	48 906	51 629	30 179	21 267
Walpole CDP, Norfolk County	1 749	1 786	1 493	1 387	1 186	884	59 744	74 535	32 383	29 669
Walpole town, Norfolk County	6 835	6 212	5 840	4 953	4 971	2 851	74 757	84 458	34 758	32 117
Waltham city, Middlesex County	20 351	18 371	15 877	13 959	12 827	9 341	54 010	64 595	38 054	26 364
Ware CDP, Hampshire County	1 616	1 585	1 320	1 262	1 147	893	31 138	35 805	21 701	17 906
Ware town, Hampshire County	2 763	2 549	2 318	1 985	1 922	1 422	36 875	45 505	24 083	18 908
Wareham town, Plymouth County	5 434	5 549	4 420	4 375	3 658	2 714	40 422	45 750	24 422	21 312
Wareham Center CDP, Plymouth County	784	732	617	558	509	411	31 042	43 984	20 025	24 803
Warren CDP, Worcester County	380	334	304	259	228	159	29 057	37 019	17 204	15 959
Warren town, Worcester County	1 348	1 129	1 135	888	917	590	34 583	39 598	19 716	17 192
Warwick town, Franklin County	222	197	182	157	141	88	42 083	45 795	27 841	19 989
Washington town, Berkshire County	155	154	116	121	96	70	54 583	55 357	41 250	23 610
Watertown city, Middlesex County	10 647	10 894	8 946	8 999	7 313	6 396	59 764	67 441	48 875	33 262
Wayland town, Middlesex County	3 814	3 224	3 387	2 472	2 830	1 374	101 036	113 671	50 859	52 717
Webster town, Worcester County	4 495	4 068	3 858	3 311	3 229	2 100	38 169	48 898	21 153	20 410
Webster CDP, Worcester County	3 032	2 812	2 597	2 222	2 127	1 430	32 163	43 643	18 864	18 524
Wellesley town, Norfolk County	7 116	7 614	5 936	4 635	4 854	2 364	113 686	134 769	45 000	52 866
Wellesley CDP, Norfolk County	7 116	7 614	5 936	4 635	4 854	2 364	113 686	134 769	45 000	52 866
Wellfleet town, Barnstable County	770	886	580	568	404	309	43 558	50 990	28 750	25 712
Wendell town, Franklin County	306	334	257	261	199	153	43 846	60 147	27 857	19 701
Wenham town, Essex County	1 251	1 283	798	722	664	262	90 524	98 004	21 389	36 812
Westborough town, Worcester County	5 407	4 447	4 669	3 576	4 014	2 289	73 418	94 610	37 458	35 063
Westborough CDP, Worcester County	1 212	1 156	1 005	993	833	647	47 708	65 841	31 349	27 119
West Boylston town, Worcester County	1 856	1 674	1 531	1 313	1 335	726	53 777	69 100	22 331	22 899
West Bridgewater town, Plymouth County	1 936	1 791	1 706	1 481	1 435	764	55 958	64 815	26 643	23 701
West Brookfield CDP, Worcester County	297	297	252	236	218	140	41 875	52 292	17 841	20 712
West Brookfield town, Worcester County	973	934	829	765	744	498	49 722	58 750	20 511	21 501
West Chatham CDP, Barnstable County	452	380	353	299	261	183	42 300	56 250	26 587	26 468
West Concord CDP, Middlesex County	2 066	1 432	1 542	1 074	1 252	554	86 096	102 210	39 821	43 271
West Dennis CDP, Barnstable County	626	587	491	386	291	210	35 350	50 156	23 894	26 667
West Falmouth CDP, Barnstable County	532	528	436	421	354	235	72 703	84 368	42 917	42 159
Westfield city, Hampden County	11 935	10 797	9 868	8 166	8 191	4 671	45 240	55 327	23 925	20 600
Westford town, Middlesex County	6 352	5 486	5 769	4 219	4 976	2 513	98 272	104 029	44 394	37 979
Westhampton town, Hampshire County	467	448	402	384	338	231	60 089	66 625	38 000	25 360

Table 10. **Work Status and Income in 1999: 2000**—Con.

[Data based on a sample (except Tables 65-68). For information on confidentiality protection, coverage, sampling error, and nonsampling error, see Appendix G.
For location of definitions, see "How to Use This Census Report"]

State County Place and County Subdivision	Population 16 years and over, worked in 1999						Median income in 1999 (dollars)			Per capita income in 1999 (dollars)
	Total		Worked 40 or more weeks							
			Total		Full-time, year-round					
	Male	Female	Male	Female	Male	Female	Households	Families	Nonfamily households	
PLACE AND COUNTY SUBDIVISION—Con.										
Westminster town, Worcester County	2 116	1 826	1 921	1 410	1 552	908	57 755	61 835	34 464	24 913
West Newbury town, Essex County	1 297	1 146	1 149	890	966	506	92 828	99 050	35 938	35 323
Weston town, Middlesex County	3 186	2 721	2 869	1 813	2 487	1 075	153 918	181 041	41 098	79 640
Westport town, Bristol County	4 423	3 786	3 910	3 053	3 115	1 859	55 436	64 568	24 509	25 281
West Springfield town, Hampden County	8 217	7 204	6 918	5 671	5 576	3 394	40 266	50 282	25 254	20 982
West Springfield CDP, Hampden County	8 217	7 204	6 918	5 671	5 576	3 394	40 266	50 282	25 254	20 982
West Stockbridge town, Berkshire County	431	406	343	315	273	168	51 000	64 464	23 281	31 425
West Tisbury town, Dukes County	829	788	675	606	516	350	54 077	59 514	37 125	31 021
West Wareham CDP, Plymouth County	449	457	346	368	289	170	33 167	43 333	15 132	20 974
Westwood town, Norfolk County	3 810	3 355	3 334	2 665	2 761	1 452	87 394	103 242	40 565	41 553
West Yarmouth CDP, Barnstable County	1 669	1 678	1 264	1 287	1 034	722	35 597	45 686	26 328	19 633
Weweantic CDP, Plymouth County	543	584	442	463	393	287	47 895	50 192	31 719	23 286
Weymouth town, Norfolk County	15 801	15 412	13 841	12 960	11 860	8 279	51 665	64 083	33 007	24 976
Weymouth CDP, Norfolk County	15 801	15 412	13 841	12 960	11 860	8 279	51 665	64 083	33 007	24 976
Whately town, Franklin County	549	480	462	365	351	239	58 929	66 488	31 563	27 826
White Island Shores CDP, Plymouth County	613	624	531	468	453	320	43 092	43 191	26 375	18 722
Whitinsville CDP, Worcester County	1 795	1 588	1 513	1 180	1 227	831	44 627	61 016	21 524	21 264
Whitman town, Plymouth County	4 253	3 975	3 729	3 346	3 179	1 927	55 303	63 706	26 985	23 002
Wilbraham CDP, Hampden County	922	831	790	680	685	327	66 814	71 825	22 083	30 686
Wilbraham town, Hampden County	3 759	3 304	3 301	2 583	2 734	1 369	65 014	73 825	20 921	29 854
Williamsburg town, Hampshire County	782	745	699	623	564	373	47 250	55 833	30 547	25 813
Williamstown CDP, Berkshire County	1 616	1 606	712	662	436	293	40 223	70 000	18 558	20 859
Williamstown town, Berkshire County	2 584	2 534	1 509	1 338	1 063	720	51 875	67 589	19 688	26 039
Wilmington CDP, Middlesex County	6 539	5 809	5 847	4 586	5 016	2 823	70 652	76 760	38 977	25 835
Wilmington town, Middlesex County	6 539	5 809	5 847	4 586	5 016	2 823	70 652	76 760	38 977	25 835
Winchendon CDP, Worcester County	1 081	986	900	703	753	449	33 375	45 231	13 092	18 195
Winchendon town, Worcester County	2 716	2 406	2 273	1 770	1 930	1 045	43 750	50 086	18 920	18 798
Winchester town, Middlesex County	6 031	5 235	5 392	4 193	4 571	2 562	94 049	110 226	42 308	50 414
Winchester CDP, Middlesex County	6 031	5 235	5 392	4 193	4 571	2 562	94 049	110 226	42 308	50 414
Windsor town, Berkshire County	292	220	238	168	198	100	51 389	57 500	30 000	21 794
Winthrop town, Suffolk County	5 500	5 500	4 614	4 545	3 874	3 001	53 122	65 696	37 057	27 374
Winthrop CDP, Suffolk County	5 500	5 500	4 614	4 545	3 874	3 001	53 122	65 696	37 057	27 374
Woburn city, Middlesex County	11 739	10 511	10 025	8 518	8 476	5 472	54 897	66 364	35 964	26 207
Woods Hole CDP, Barnstable County	287	274	223	184	147	101	47 604	57 969	30 208	30 752
Worcester city, Worcester County	47 171	44 940	36 747	33 012	29 341	20 496	35 623	42 988	23 945	18 614
Worthington town, Hampshire County	387	346	312	261	246	143	53 047	60 132	26 964	24 190
Wrentham town, Norfolk County	3 094	2 751	2 752	2 164	2 492	1 282	78 043	89 058	40 069	30 792
Yarmouth town, Barnstable County	6 251	6 055	4 958	4 578	3 911	2 590	39 808	48 148	27 874	22 731
Yarmouth Port CDP, Barnstable County	1 253	1 278	1 045	972	872	524	47 576	57 841	30 625	30 418

Table 11. **Earnings in 1999 of Full-Time, Year-Round Workers, by Sex: 2000**

[Data based on a sample (except Tables 65-68). For information on confidentiality protection, coverage, sampling error, and nonsampling error, see Appendix G.
For location of definitions, see "How to Use This Census Report"]

State County County Subdivision Place	Male						Female					
			Earnings in 1999						Earnings in 1999			
	Workers with earnings	Median earnings in 1999 (dollars)	$1 to $24,999 or loss	$25,000 to $49,999	$50,000 to $99,999	$100,000 or more	Workers with earnings	Median earnings in 1999 (dollars)	$1 to $24,999 or loss	$25,000 to $49,999	$50,000 to $99,999	$100,000 or more
The State	**1 260 401**	**43 048**	**206 046**	**528 511**	**392 625**	**133 219**	**857 322**	**32 059**	**247 763**	**429 167**	**152 898**	**27 494**
Barnstable County	37 580	41 033	6 780	16 747	10 857	3 196	24 536	30 079	8 559	11 964	3 464	549
Barnstable Town city	7 968	41 494	1 353	3 587	2 249	779	5 519	30 442	2 051	2 477	836	155
Bourne town	3 682	40 217	728	1 655	1 102	197	1 911	28 163	657	894	293	67
Bourne CDP	231	38 661	39	98	88	6	121	32 981	45	48	21	7
Buzzards Bay CDP	507	38 702	79	272	149	7	363	28 801	120	195	40	8
Monument Beach CDP	560	40 433	116	259	163	22	281	28 650	80	151	44	6
Pocasset CDP	466	43 889	69	188	148	61	309	31 971	67	142	77	23
Sagamore CDP	718	44 688	125	301	230	62	378	26 639	149	179	44	6
Brewster town	1 650	41 407	279	781	459	131	1 033	33 388	295	592	139	7
Brewster CDP	292	41 143	47	127	79	39	122	31 471	29	73	20	-
Chatham town	1 026	41 064	252	401	231	142	654	30 365	214	300	135	5
Chatham CDP	294	32 417	96	89	75	34	183	31 339	34	102	47	-
West Chatham CDP	261	39 554	95	74	57	35	183	37 344	61	79	43	-
Dennis town	2 482	40 528	420	1 202	675	185	1 791	29 153	651	922	186	32
Dennis CDP	490	45 313	71	185	141	93	288	36 167	100	145	35	8
Dennis Port CDP	665	36 568	144	361	119	41	452	29 398	172	223	52	5
East Dennis CDP	403	46 627	20	200	152	31	377	30 230	119	203	55	-
South Dennis CDP	633	35 026	96	355	173	9	464	26 818	184	244	28	8
West Dennis CDP	291	37 266	89	101	90	11	210	29 625	76	107	16	11
Yarmouth Port CDP (part)	-	-	-	-	-	-	-	-	-	-	-	-
Eastham town	783	36 642	163	393	191	36	486	32 109	154	237	78	17
North Eastham CDP	272	32 143	86	141	34	11	172	38 889	34	95	32	11
Falmouth town	5 684	41 797	995	2 354	1 779	556	3 588	28 867	1 224	1 698	574	92
East Falmouth CDP	1 104	36 884	239	507	306	52	781	26 875	281	406	80	14
Falmouth CDP	579	41 899	109	235	144	91	446	30 088	142	239	65	-
North Falmouth CDP	644	53 125	126	167	242	109	316	35 417	71	162	68	15
Teaticket CDP	259	37 107	53	154	39	13	237	25 642	109	94	16	18
West Falmouth CDP	354	56 250	52	109	133	60	235	42 250	33	107	63	32
Woods Hole CDP	147	31 964	40	77	24	6	101	31 875	41	38	22	-
Harwich town	1 885	38 948	321	978	479	107	1 375	27 439	547	627	185	16
East Harwich CDP	796	39 068	127	401	219	49	501	26 977	207	236	58	-
Harwich Center CDP	269	35 950	36	184	44	5	276	25 690	130	103	33	10
Harwich Port CDP	250	31 250	72	107	68	3	175	33 229	63	58	54	-
Northwest Harwich CDP	570	41 170	86	286	148	50	423	29 321	147	230	40	6
Mashpee town	2 408	43 922	315	1 126	819	148	1 703	31 416	501	959	215	28
Mashpee Neck CDP	209	47 169	6	103	83	17	110	35 568	43	46	21	-
Monomoscoy Island CDP	24	36 250	-	16	-	8	26	18 333	26	-	-	-
New Seabury CDP	138	60 441	9	32	59	38	74	29 333	20	33	5	16
Popponesset CDP	47	51 023	-	19	28	-	53	23 661	34	12	7	-
Popponesset Island CDP	-	-	-	-	-	-	-	-	-	-	-	-
Seabrook CDP	105	50 208	12	40	44	9	37	43 646	6	19	12	-
Seconsett Island CDP	5	21 250	5	-	-	-	14	16 250	14	-	-	-
Orleans town	853	44 246	150	346	232	125	557	30 017	188	283	73	13
Orleans CDP	234	39 792	53	94	64	23	132	25 921	59	61	12	-
Provincetown town	622	30 556	183	299	122	18	349	25 298	172	150	11	16
Provincetown CDP	591	30 655	176	288	109	18	328	25 595	159	142	11	16
Sandwich town	3 857	49 195	522	1 430	1 413	492	2 403	33 516	664	1 376	295	68
East Sandwich CDP	647	53 304	77	212	241	117	467	36 042	84	269	79	35
Forestdale CDP	832	46 513	88	365	307	72	490	29 271	194	253	34	9
Sandwich CDP	538	40 417	116	176	167	79	404	32 963	92	275	28	9
Truro town	365	37 208	70	205	63	27	268	30 435	90	150	26	2
Wellfleet town	404	38 100	94	198	70	42	309	35 964	76	155	73	5
Yarmouth town	3 911	37 090	935	1 792	973	211	2 590	26 741	1 075	1 144	345	26
South Yarmouth CDP	1 701	35 476	430	848	379	44	1 204	26 118	513	513	171	7
West Yarmouth CDP	1 034	35 461	292	464	219	59	722	26 188	323	325	74	-
Yarmouth Port CDP (part)	872	41 029	182	354	264	72	524	30 171	182	266	57	19
Berkshire County	24 215	36 692	5 923	11 298	5 649	1 345	16 303	26 504	7 266	7 311	1 494	232
Adams town	1 549	34 110	451	795	292	11	1 229	23 556	648	501	80	-
Adams CDP	1 002	31 096	334	487	170	11	776	23 802	411	327	38	-
Alford town	79	47 083	2	41	22	14	40	28 929	10	25	3	2
Becket town	355	40 774	53	192	92	18	200	30 300	76	96	28	-
Cheshire town	682	40 205	118	368	196	-	430	26 042	200	207	17	6
Clarksburg town	348	33 750	80	195	68	5	243	25 679	112	110	21	-
Dalton town	1 358	41 379	216	608	440	94	871	28 885	329	491	41	10
Egremont town	247	40 885	52	113	39	43	176	31 875	54	87	26	9
Florida town	146	32 000	40	75	29	2	87	23 906	47	34	6	-
Great Barrington town	1 230	38 163	233	590	310	97	970	29 474	349	478	134	9
Great Barrington CDP	396	31 653	79	220	90	7	406	28 846	160	188	49	9
Housatonic CDP	226	38 462	41	113	66	6	131	24 917	66	50	15	-
Hancock town	138	35 000	33	58	40	7	90	28 750	39	33	15	3
Hinsdale town	378	38 333	78	200	82	18	229	24 420	121	95	13	-
Lanesborough town	644	37 672	94	342	182	26	430	24 583	221	186	23	-
Lee town	1 218	35 565	359	542	276	41	811	26 232	337	387	87	-
Lee CDP	368	32 188	107	173	70	18	260	25 741	114	124	22	-
Lenox town	959	41 226	245	330	346	38	594	35 063	151	293	125	25
Lenox CDP	236	41 875	47	90	91	8	192	35 208	48	107	20	17
Monterey town	174	37 692	45	79	22	28	131	22 656	73	45	10	3
Mount Washington town	38	40 417	7	19	4	8	20	31 250	8	8	4	-
New Ashford town	46	46 250	9	14	16	7	48	41 250	15	16	14	3
New Marlborough town	302	34 205	83	137	57	25	176	25 972	81	68	21	6
North Adams city	2 325	30 292	790	1 165	289	81	1 684	23 012	970	627	87	-
Otis town	305	41 065	51	141	94	19	160	30 179	64	68	23	5
Peru town	179	35 469	31	118	30	-	89	30 625	26	50	13	-
Pittsfield city	8 018	35 538	2 120	3 757	1 811	330	5 478	26 341	2 511	2 471	427	69
Richmond town	350	45 536	72	124	97	57	199	36 250	39	117	30	13
Sandisfield town	200	36 875	38	106	35	21	79	24 271	43	32	4	-
Savoy town	144	36 500	25	89	30	-	82	28 182	30	46	6	-
Sheffield town	640	36 016	136	318	165	21	368	25 833	176	140	41	11
Stockbridge town	446	32 500	167	126	112	41	301	27 969	137	105	46	13
Tyringham town	87	42 708	20	35	21	11	30	31 250	11	14	5	-
Washington town	96	40 417	14	48	27	7	70	27 143	29	36	5	-
West Stockbridge town	273	40 865	51	120	75	27	168	32 273	48	83	31	6

Table 11. **Earnings in 1999 of Full-Time, Year-Round Workers, by Sex: 2000**—Con.

[Data based on a sample (except Tables 65-68). For information on confidentiality protection, coverage, sampling error, and nonsampling error, see Appendix G.
For location of definitions, see "How to Use This Census Report"]

State County County Subdivision Place	Male						Female					
			Earnings in 1999						Earnings in 1999			
	Workers with earnings	Median earnings in 1999 (dollars)	$1 to $24,999 or loss	$25,000 to $49,999	$50,000 to $99,999	$100,000 or more	Workers with earnings	Median earnings in 1999 (dollars)	$1 to $24,999 or loss	$25,000 to $49,999	$50,000 to $99,999	$100,000 or more
Berkshire County—Con.												
Williamstown town	1 063	50 011	167	364	300	232	720	32 845	260	321	100	39
Williamstown CDP	436	44 167	88	141	86	121	293	23 702	160	75	33	25
Windsor town	198	41 053	43	89	50	16	100	24 808	51	41	8	-
Bristol County	104 516	39 361	20 067	50 134	29 125	5 190	72 026	27 516	29 318	33 864	8 064	780
Acushnet town	2 159	38 709	390	1 177	476	116	1 431	28 649	549	722	148	12
Acushnet Center CDP	636	36 321	133	342	107	54	451	24 087	235	152	59	5
Attleboro city	9 189	40 331	1 480	4 578	2 741	390	6 554	28 769	2 407	3 247	814	86
Berkley town	1 392	45 154	221	601	547	23	837	31 639	271	429	137	-
Dartmouth town	5 872	39 788	1 121	2 738	1 545	468	3 683	28 033	1 349	1 899	328	107
Bliss Corner CDP	848	36 026	168	457	170	53	677	26 726	275	363	23	16
Smith Mills CDP	779	40 558	176	318	257	28	607	25 788	272	287	48	-
Dighton town	1 351	41 427	137	703	448	63	898	28 250	290	524	84	-
Easton town	4 747	51 429	414	1 772	1 782	779	3 135	35 912	708	1 462	883	82
Fairhaven town	3 056	38 201	602	1 565	819	70	1 975	29 736	723	961	245	46
Fall River city	15 294	31 330	4 426	8 288	2 290	290	11 870	22 883	6 665	4 566	553	86
Freetown town	1 967	44 639	205	997	694	71	1 307	30 041	478	657	166	6
Mansfield town	5 329	52 416	502	1 776	2 355	696	3 153	36 658	717	1 682	734	20
Mansfield Center CDP	1 717	42 151	234	769	629	85	1 063	36 015	267	633	156	7
New Bedford city	14 279	31 388	4 324	7 298	2 467	190	10 970	22 278	6 197	4 074	604	95
North Attleborough town	6 330	47 645	823	2 504	2 596	407	4 026	31 522	1 144	2 154	673	55
North Attleborough Center CDP	3 904	44 076	585	1 654	1 456	209	2 666	30 205	874	1 379	399	14
Norton town	3 714	51 133	304	1 417	1 722	271	2 502	33 149	669	1 264	520	49
Norton Center CDP	313	44 609	42	153	93	25	197	36 736	37	121	32	7
Raynham town	2 569	46 954	231	1 189	989	160	1 666	31 760	564	837	257	8
Raynham Center CDP	836	43 718	116	381	299	40	553	32 772	190	256	107	-
Rehoboth town	2 441	45 557	269	1 096	873	203	1 308	32 445	332	707	230	39
Seekonk town	2 864	42 404	367	1 395	884	218	1 705	29 782	577	884	236	8
North Seekonk CDP	500	39 438	43	283	157	17	338	27 875	136	177	25	-
Somerset town	3 610	42 036	724	1 570	1 106	210	2 553	29 851	809	1 393	351	-
Somerset CDP	3 610	42 036	724	1 570	1 106	210	2 553	29 851	809	1 393	351	-
Swansea town	3 315	40 056	578	1 706	923	108	2 118	27 072	875	1 071	163	9
Ocean Grove CDP	716	36 919	117	412	169	18	434	22 875	268	157	-	9
Taunton city	11 923	36 895	2 458	6 332	2 872	261	8 476	27 686	3 402	4 265	759	50
Westport town	3 115	41 890	491	1 432	996	196	1 859	30 921	592	1 066	179	22
North Westport CDP	948	40 532	195	402	313	38	560	30 125	186	349	19	6
Dukes County	2 793	38 945	484	1 425	670	214	1 901	30 346	640	1 000	176	85
Aquinnah town	67	37 917	12	37	14	4	33	26 250	15	12	6	-
Chilmark town	163	35 469	49	57	41	16	99	33 281	18	66	12	3
Edgartown town	791	36 615	150	401	203	37	475	30 205	155	258	47	15
Gosnold town	14	21 875	10	4	-	-	5	30 625	2	3	-	-
Oak Bluffs town	628	39 113	115	336	152	25	468	31 797	146	279	33	10
Tisbury town	614	38 452	82	343	115	74	475	29 034	170	231	28	46
Vineyard Haven CDP	351	35 824	51	216	36	48	268	28 750	101	138	14	15
West Tisbury town	516	42 813	66	247	145	58	346	29 907	134	151	50	11
Essex County	143 638	44 569	22 813	58 388	45 360	17 077	94 737	32 369	26 946	47 396	17 259	3 136
Amesbury town	3 605	43 489	451	1 668	1 242	244	2 331	31 968	662	1 155	446	68
Amesbury CDP	2 652	41 566	359	1 322	839	132	1 817	31 209	553	922	310	32
Andover town	6 639	78 291	482	1 238	2 538	2 381	3 725	44 292	458	1 695	1 228	344
Andover CDP	1 492	70 074	114	369	626	383	1 011	41 601	151	451	313	96
Beverly city	8 143	45 348	1 175	3 459	2 619	890	5 700	35 659	1 168	3 228	1 100	204
Boxford town	1 758	90 397	115	171	659	813	899	48 042	146	327	308	118
Boxford CDP	566	72 426	39	94	200	233	289	38 073	84	112	68	25
Danvers town	5 415	48 058	645	2 207	1 957	606	3 086	33 825	768	1 717	556	45
Danvers CDP	5 415	48 058	645	2 207	1 957	606	3 086	33 825	768	1 717	556	45
Essex town	716	48 036	66	314	232	104	424	32 000	132	184	66	42
Essex CDP	340	44 000	43	164	98	35	190	31 987	48	98	24	20
Georgetown town	1 759	58 806	178	509	801	271	992	36 108	223	504	253	12
Gloucester city	6 374	41 465	1 148	2 881	1 822	523	4 222	30 566	1 275	2 244	608	95
Groveland town	1 315	49 201	110	559	485	161	726	32 418	224	319	156	27
Hamilton town	1 629	51 776	158	594	507	370	816	37 013	162	417	200	37
Haverhill city	12 499	41 197	2 046	5 737	4 070	646	8 745	31 779	2 698	4 517	1 427	103
Ipswich town	2 504	51 408	343	842	939	380	1 894	38 476	353	1 021	448	72
Ipswich CDP	759	39 148	157	315	229	58	593	33 036	131	298	149	15
Lawrence city	9 629	27 772	3 815	4 438	1 224	152	8 068	23 137	4 449	3 169	347	103
Lynn city	15 842	34 284	4 242	7 887	3 403	310	10 797	27 871	4 206	5 285	1 285	21
Lynnfield town	2 611	67 005	182	651	945	833	1 086	42 417	172	431	391	92
Lynnfield CDP	2 611	67 005	182	651	945	833	1 086	42 417	172	431	391	92
Manchester-by-the-Sea town	1 141	68 466	92	294	388	367	504	37 981	79	305	77	43
Marblehead town	4 365	70 470	401	1 035	1 498	1 431	2 821	44 988	411	1 206	920	284
Marblehead CDP	4 365	70 470	401	1 035	1 498	1 431	2 821	44 988	411	1 206	920	284
Merrimac town	1 413	48 718	165	582	567	99	917	35 325	242	477	192	6
Methuen city	8 856	41 693	1 187	4 220	3 069	380	5 953	31 864	1 638	3 450	747	118
Middleton town	1 753	51 831	363	419	725	246	830	37 874	166	407	188	69
Nahant town	762	52 045	30	315	276	141	656	46 522	109	235	273	39
Nahant CDP	762	52 045	30	315	276	141	656	46 522	109	235	273	39
Newbury town	1 562	52 366	103	590	583	286	927	35 656	163	505	144	115
Newburyport city	3 788	51 831	415	1 282	1 419	672	2 639	37 853	499	1 305	637	198
North Andover town	5 640	66 793	517	1 459	2 135	1 529	3 349	38 495	760	1 564	842	183
Peabody city	9 869	44 192	1 246	4 657	3 389	577	6 495	32 152	1 573	3 591	1 218	113
Rockport town	1 491	46 131	171	652	432	236	981	36 458	318	354	286	23
Rockport CDP	1 068	48 088	149	411	321	187	658	38 485	176	252	207	23
Rowley town	1 273	49 970	66	571	444	192	702	32 500	200	328	156	18
Rowley CDP	273	42 470	18	158	69	28	173	28 487	72	65	26	10
Salem city	8 303	38 563	1 538	4 130	2 182	453	6 583	31 374	1 801	3 536	1 077	169
Salisbury town	1 697	41 705	181	919	566	31	1 133	31 250	395	550	175	13
Salisbury CDP	914	41 910	103	423	374	14	610	32 373	177	298	128	7
Saugus town	5 376	43 219	705	2 586	1 835	250	3 597	32 783	910	2 005	609	73
Saugus CDP	5 376	43 219	705	2 586	1 835	250	3 597	32 783	910	2 005	609	73
Swampscott town	3 016	56 541	240	1 007	1 141	628	1 768	38 690	305	789	580	94
Swampscott CDP	3 016	56 541	240	1 007	1 141	628	1 768	38 690	305	789	580	94
Topsfield town	1 265	67 428	122	197	615	331	603	43 780	132	223	151	97

Table 11. **Earnings in 1999 of Full-Time, Year-Round Workers, by Sex: 2000**—Con.

[Data based on a sample (except Tables 65-68). For information on confidentiality protection, coverage, sampling error, and nonsampling error, see Appendix G.
For location of definitions, see "How to Use This Census Report"]

State County County Subdivision Place	Male						Female					
			Earnings in 1999						Earnings in 1999			
	Workers with earnings	Median earnings in 1999 (dollars)	$1 to $24,999 or loss	$25,000 to $49,999	$50,000 to $99,999	$100,000 or more	Workers with earnings	Median earnings in 1999 (dollars)	$1 to $24,999 or loss	$25,000 to $49,999	$50,000 to $99,999	$100,000 or more
Essex County—Con.												
Topsfield town—Con.												
Topsfield CDP	569	63 194	50	91	292	136	289	43 843	63	120	73	33
Wenham town	664	76 639	40	128	251	245	262	43 750	34	117	58	53
West Newbury town	966	80 670	75	190	402	299	506	40 189	115	236	110	45
Franklin County	13 877	36 350	2 837	7 558	2 998	484	9 752	27 228	3 993	4 791	846	122
Ashfield town	379	38 818	58	198	97	26	288	31 146	99	141	43	5
Bernardston town	474	35 071	105	274	86	9	340	22 377	187	122	27	4
Buckland town	414	38 684	70	243	91	10	249	24 977	125	114	10	-
Shelburne Falls CDP (part)	199	33 250	41	115	43	-	130	26 053	57	68	5	-
Charlemont town	246	37 500	53	121	64	8	168	26 667	72	85	9	2
Colrain town	356	32 800	90	223	35	8	216	24 125	115	93	8	-
Conway town	395	41 146	70	185	118	22	274	32 273	90	134	46	4
Deerfield town	986	40 413	109	598	249	30	843	31 069	273	449	107	14
South Deerfield CDP	425	37 898	62	265	90	8	319	33 661	99	182	24	14
Erving town	307	35 511	56	195	54	2	180	26 711	77	95	8	-
Millers Falls CDP (part)	116	36 607	22	73	21	-	67	26 518	25	42	-	-
Gill town	301	35 402	58	172	63	8	222	26 613	91	97	31	3
Greenfield town	3 342	33 903	796	1 811	676	59	2 453	26 427	1 045	1 229	154	25
Greenfield CDP	2 505	32 069	640	1 388	448	29	1 795	26 045	788	868	120	19
Hawley town	60	30 833	23	22	10	5	48	23 750	24	22	-	2
Heath town	178	32 188	42	98	31	7	96	25 000	48	40	5	3
Leverett town	331	45 078	44	143	92	52	220	36 607	58	97	56	9
Leyden town	170	40 192	37	73	46	14	107	29 659	39	54	10	4
Monroe town	8	23 750	5	3	-	-	5	28 125	2	3	-	-
Montague town	1 510	33 705	365	796	318	31	1 114	27 303	452	596	49	17
Millers Falls CDP (part)	111	26 528	50	55	6	-	44	17 333	33	11	-	-
Turners Falls CDP	709	30 997	203	379	115	12	484	25 444	234	244	-	6
New Salem town	194	38 000	27	123	41	3	104	27 188	45	52	6	1
Northfield town	593	40 396	75	369	134	15	439	28 615	177	211	51	-
Northfield CDP	210	41 603	22	125	51	12	158	27 308	67	74	17	-
Orange town	1 458	34 367	304	923	209	22	910	23 967	486	355	62	7
Orange CDP	736	33 769	189	445	93	9	456	22 279	258	157	41	-
Rowe town	72	32 143	12	31	18	11	41	28 438	15	22	4	-
Shelburne town	363	39 018	74	171	102	16	231	28 550	93	106	26	6
Shelburne Falls CDP (part)	163	32 031	42	77	42	2	121	27 829	55	55	11	-
Shutesbury town	390	44 000	56	180	112	42	238	32 069	64	130	41	3
Sunderland town	659	36 779	186	239	194	40	486	30 526	135	309	35	7
Warwick town	141	35 125	23	90	28	-	88	26 875	41	35	12	-
Wendell town	199	32 639	66	104	28	1	153	27 375	67	70	14	2
Whately town	351	45 208	33	173	102	43	239	28 177	73	130	32	4
Hampden County	82 326	37 676	16 778	41 872	19 544	4 132	54 959	27 621	21 792	27 270	5 337	560
Agawam city	6 191	40 924	852	3 295	1 817	227	3 878	30 428	1 225	2 256	389	8
Blandford town	299	37 708	47	163	71	18	182	32 917	59	90	33	-
Brimfield town	700	44 000	61	373	234	32	446	26 695	183	223	33	7
Chester town	301	38 083	62	165	67	7	138	25 789	63	70	5	-
Chicopee city	10 505	35 585	2 392	5 930	2 003	180	7 564	25 975	3 470	3 660	381	53
East Longmeadow town	2 999	51 062	370	1 014	1 281	334	1 693	32 267	477	862	332	22
Granville town	358	42 273	54	170	101	33	185	30 380	55	104	18	8
Hampden town	1 195	49 320	169	444	415	167	678	30 870	191	367	120	-
Holland town	564	40 636	91	310	135	28	363	29 010	134	161	61	7
Holland CDP	351	39 509	59	203	72	17	213	28 125	84	82	40	7
Holyoke city	5 563	34 849	1 537	2 845	1 075	106	4 250	26 652	1 868	1 948	392	42
Longmeadow town	3 153	68 238	226	817	1 152	958	1 642	40 890	343	699	427	173
Longmeadow CDP	3 153	68 238	226	817	1 152	958	1 642	40 890	343	699	427	173
Ludlow town	4 398	37 566	688	2 645	950	115	2 752	27 372	1 043	1 388	299	22
Monson town	1 883	41 373	197	1 006	586	94	1 000	30 545	325	538	137	-
Monson Center CDP	408	34 375	62	287	46	13	276	25 244	134	129	13	-
Montgomery town	175	46 406	27	74	56	18	89	37 125	11	68	10	-
Palmer town	2 555	35 748	669	1 289	526	71	1 774	26 256	775	903	83	13
Bondsville CDP (part)	337	40 982	49	207	51	30	255	30 221	70	177	8	-
Palmer CDP	731	31 956	275	359	81	16	561	26 309	236	291	21	13
Three Rivers CDP	581	31 582	175	302	104	-	381	22 533	228	130	23	-
Russell town	384	37 206	63	250	69	2	214	28 182	74	129	11	-
Southwick town	2 107	41 863	287	1 044	698	78	1 126	30 889	386	626	114	-
Springfield city	21 988	32 396	5 861	12 029	3 693	405	17 212	26 536	7 571	8 139	1 400	102
Tolland town	117	41 094	27	48	34	8	62	35 278	19	28	13	2
Wales town	397	39 766	60	231	91	15	277	27 557	113	133	31	-
Westfield city	8 184	38 316	1 640	3 948	2 207	389	4 671	27 459	1 760	2 400	447	64
West Springfield town	5 576	38 082	1 124	2 915	1 239	298	3 394	28 079	1 316	1 770	297	11
West Springfield CDP	5 576	38 082	1 124	2 915	1 239	298	3 394	28 079	1 316	1 770	297	11
Wilbraham town	2 734	55 600	274	867	1 044	549	1 369	36 922	331	708	304	26
Wilbraham CDP	685	60 142	41	249	258	137	327	34 712	102	184	35	6
Hampshire County	26 913	39 327	5 173	13 055	7 111	1 574	19 554	30 362	6 352	9 944	2 933	325
Amherst town	3 470	44 795	795	1 123	1 117	435	2 586	32 672	797	1 164	530	95
Amherst Center CDP	1 146	38 547	334	340	357	115	909	32 219	302	383	211	13
North Amherst CDP	477	37 202	160	150	88	79	356	29 079	143	142	53	18
South Amherst CDP	592	43 793	132	237	188	35	411	35 288	90	242	57	22
Belchertown town	2 877	39 656	475	1 422	853	127	2 055	30 909	590	1 154	289	22
Belchertown CDP	475	31 377	117	255	93	10	445	31 130	116	266	63	-
Bondsville CDP (part)	51	28 375	15	26	10	-	22	26 429	7	15	-	-
Chesterfield town	260	35 417	63	150	45	2	179	27 788	68	100	11	-
Cummington town	178	31 765	55	93	30	-	117	27 279	43	59	12	3
Easthampton city	3 648	36 446	770	2 042	770	66	2 589	28 756	896	1 368	311	14
Goshen town	202	37 159	46	102	52	2	146	27 500	63	64	16	3
Granby town	1 412	40 833	245	748	341	78	821	30 597	250	503	68	-
Granby CDP	262	40 611	58	147	33	24	131	31 964	23	96	12	-
Hadley town	862	44 773	130	379	307	46	664	34 189	192	293	168	11
Hatfield town	793	39 414	121	393	242	37	501	35 042	126	218	143	14
Hatfield CDP	292	39 167	37	135	100	20	175	31 477	68	50	50	7
Huntington town	485	36 893	94	265	114	12	280	27 414	112	137	31	-
Middlefield town	128	35 208	28	72	22	6	73	30 375	30	28	13	2
Northampton city	4 972	37 264	1 096	2 337	1 161	378	4 090	30 728	1 298	2 156	565	71
Pelham town	260	50 435	29	97	98	36	208	33 500	56	94	56	2

Table 11. **Earnings in 1999 of Full-Time, Year-Round Workers, by Sex: 2000**—Con.

[Data based on a sample (except Tables 65-68). For information on confidentiality protection, coverage, sampling error, and nonsampling error, see Appendix G.
For location of definitions, see "How to Use This Census Report"]

State County County Subdivision Place	Male						Female					
			Earnings in 1999						Earnings in 1999			
	Workers with earnings	Median earnings in 1999 (dollars)	$1 to $24,999 or loss	$25,000 to $49,999	$50,000 to $99,999	$100,000 or more	Workers with earnings	Median earnings in 1999 (dollars)	$1 to $24,999 or loss	$25,000 to $49,999	$50,000 to $99,999	$100,000 or more
Hampshire County—Con.												
Plainfield town	93	31 625	28	45	14	6	55	26 875	23	23	9	-
Southampton town	1 235	41 544	222	565	394	54	799	31 250	248	416	135	-
South Hadley town	2 968	42 256	414	1 518	848	188	2 222	31 219	661	1 151	355	55
Ware town	1 922	37 462	363	1 163	351	45	1 422	25 733	640	654	106	22
Ware CDP	1 147	36 348	223	696	198	30	893	25 411	420	375	76	22
Westhampton town	338	42 200	30	183	105	20	231	35 809	61	119	45	6
Williamsburg town	564	36 977	122	262	159	21	373	28 906	138	186	44	5
Worthington town	246	42 500	47	96	88	15	143	26 438	60	57	26	-
Middlesex County	316 327	49 460	43 207	116 423	110 223	46 474	211 814	36 288	45 621	107 354	48 692	10 147
Acton town	4 785	77 371	330	947	1 835	1 673	2 533	47 113	326	1 075	851	281
Arlington town	9 434	52 352	1 017	3 113	4 111	1 193	7 186	40 445	1 100	3 700	2 013	373
Arlington CDP	9 434	52 352	1 017	3 113	4 111	1 193	7 186	40 445	1 100	3 700	2 013	373
Ashby town	628	40 781	75	330	195	28	365	28 150	146	166	46	7
Ashland town	3 666	51 869	420	1 265	1 382	599	2 557	38 226	481	1 166	780	130
Ayer town	1 761	44 092	194	856	611	100	1 171	32 418	275	654	242	-
Ayer CDP	663	39 879	89	333	195	46	463	32 083	131	252	80	-
Fort Devens CDP (part)	32	11 250	32	-	-	-	-	-	-	-	-	-
Bedford town	2 824	65 697	177	649	1 308	690	1 574	45 181	236	650	503	185
Belmont town	5 029	64 579	382	1 226	2 154	1 267	3 658	45 505	491	1 481	1 362	324
Belmont CDP	5 029	64 579	382	1 226	2 154	1 267	3 658	45 505	491	1 481	1 362	324
Billerica town	9 301	47 014	1 024	3 946	3 706	625	5 829	33 862	1 237	3 422	1 102	68
Pinehurst CDP	1 704	49 811	174	682	699	149	1 035	37 983	140	648	230	17
Boxborough town	1 314	72 414	82	298	498	436	689	47 008	60	317	242	70
Burlington town	5 332	55 635	473	1 738	2 338	783	3 215	36 486	625	1 673	807	110
Burlington CDP	5 332	55 635	473	1 738	2 338	783	3 215	36 486	625	1 673	807	110
Cambridge city	17 778	43 825	3 464	6 478	5 377	2 459	14 737	38 489	2 978	7 247	3 604	908
Carlisle town	1 190	100 000+	68	180	287	655	476	55 395	49	129	162	136
Chelmsford town	7 483	56 493	645	2 232	3 713	893	4 670	38 927	842	2 318	1 268	242
Concord town	3 447	82 374	226	903	934	1 384	1 601	47 739	246	616	500	239
West Concord CDP	1 252	56 053	146	422	340	344	554	50 774	52	212	172	118
Dracut town	6 536	41 873	841	3 324	1 975	396	4 623	31 396	1 293	2 627	674	29
Dunstable town	689	61 425	67	164	323	135	341	39 946	27	201	85	28
Everett city	7 209	36 047	1 626	3 800	1 604	179	5 009	30 764	1 640	2 723	606	40
Framingham town	14 529	46 122	2 597	5 281	4 860	1 791	9 904	35 941	2 329	5 041	2 234	300
Framingham CDP	14 529	46 122	2 597	5 281	4 860	1 791	9 904	35 941	2 329	5 041	2 234	300
Groton town	2 272	63 889	207	611	878	576	1 031	41 581	145	526	292	68
Groton CDP	246	60 833	42	40	118	46	128	32 292	42	69	-	17
Holliston town	3 123	61 363	195	923	1 361	644	1 603	40 174	296	745	405	157
Hopkinton town	3 031	71 207	190	637	1 187	1 017	1 509	42 360	193	646	498	172
Hopkinton CDP	523	48 050	62	219	196	46	323	37 862	42	194	73	14
Hudson town	4 378	45 504	616	1 862	1 506	394	2 794	35 207	743	1 383	581	87
Hudson CDP	3 452	43 815	539	1 520	1 170	223	2 203	35 068	645	1 081	446	31
Lexington town	6 193	81 857	459	1 016	2 391	2 327	3 511	50 090	432	1 314	1 389	376
Lexington CDP	6 193	81 857	459	1 016	2 391	2 327	3 511	50 090	432	1 314	1 389	376
Lincoln town	1 752	52 788	237	528	578	409	1 028	31 786	371	289	231	137
Littleton town	1 866	54 097	157	630	808	271	1 050	43 966	169	462	342	77
Littleton Common CDP	588	46 806	62	265	225	36	342	38 571	53	151	127	11
Lowell city	19 339	33 554	5 007	9 953	3 949	430	13 549	27 399	5 385	6 755	1 280	129
Malden city	12 120	37 741	2 691	5 935	3 206	288	9 501	31 157	2 779	5 300	1 367	55
Marlborough city	8 616	49 133	1 066	3 319	3 333	898	5 587	32 457	1 378	3 012	993	204
Maynard town	2 484	49 279	178	1 079	1 022	205	1 584	36 609	329	807	430	18
Maynard CDP (part)	2 484	49 279	178	1 079	1 022	205	1 584	36 609	329	807	430	18
Medford city	11 138	41 704	1 649	5 204	3 672	613	8 194	34 948	1 685	4 691	1 735	83
Melrose city	5 983	50 644	749	2 168	2 433	633	3 919	39 517	767	1 929	1 159	64
Natick town	7 859	51 964	669	2 746	3 089	1 355	5 103	41 060	758	2 570	1 474	301
Cochituate CDP (part)	32	100 000+	-	-	7	25	22	36 250	-	16	-	6
Newton city	17 210	65 565	1 553	4 163	6 093	5 401	12 761	46 885	1 475	5 398	4 335	1 553
North Reading town	3 288	52 446	355	1 017	1 387	529	1 864	39 458	280	1 009	457	118
Pepperell town	2 622	49 625	324	999	955	344	1 461	34 983	367	794	247	53
East Pepperell CDP	474	38 897	55	269	138	12	322	31 129	101	204	17	-
Pepperell CDP	502	39 375	99	238	137	28	291	32 634	86	161	44	-
Reading town	5 262	61 117	494	1 380	2 309	1 079	2 914	39 817	555	1 391	816	152
Reading CDP	5 262	61 117	494	1 380	2 309	1 079	2 914	39 817	555	1 391	816	152
Sherborn town	904	88 677	102	136	262	404	425	52 043	51	119	142	113
Shirley town	1 266	42 078	293	490	413	70	828	32 130	237	459	132	-
Fort Devens CDP (part)	-	-	-	-	-	-	-	-	-	-	-	-
Shirley CDP	311	40 742	59	152	66	34	262	32 143	119	121	22	-
Somerville city	16 557	36 333	3 582	8 435	3 981	559	13 100	31 418	3 710	7 378	1 788	224
Stoneham town	4 879	46 797	598	2 007	1 864	410	3 236	37 274	550	1 850	789	47
Stoneham CDP	4 879	46 797	598	2 007	1 864	410	3 236	37 274	550	1 850	789	47
Stow town	1 373	75 758	112	262	576	423	785	40 911	120	379	226	60
Sudbury town	3 933	98 593	272	476	1 268	1 917	1 710	47 500	240	648	507	315
Maynard CDP (part)	-	-	-	-	-	-	-	-	-	-	-	-
Tewksbury town	6 964	50 296	795	2 627	3 099	443	4 478	33 918	897	2 606	917	58
Townsend town	2 060	49 340	218	826	879	137	1 247	31 073	360	730	157	-
Townsend CDP	223	39 813	24	136	45	18	158	26 439	60	86	12	-
Tyngsborough town	2 767	46 942	360	1 110	1 051	246	1 743	33 396	327	1 011	346	59
Wakefield town	5 676	51 591	523	2 012	2 467	674	3 651	39 327	564	1 940	947	200
Wakefield CDP	5 676	51 591	523	2 012	2 467	674	3 651	39 327	564	1 940	947	200
Waltham city	12 827	42 324	2 135	5 601	4 233	858	9 341	33 931	2 061	5 201	1 857	222
Watertown city	7 302	46 642	892	3 076	2 521	813	6 396	39 840	1 062	3 329	1 683	322
Wayland town	2 830	86 344	246	483	900	1 201	1 374	50 875	192	481	512	189
Cochituate CDP (part)	1 440	70 938	109	328	559	444	759	50 670	105	267	282	105
Westford town	4 976	77 417	353	947	2 080	1 596	2 508	45 095	344	1 126	798	240
Weston town	2 487	100 000+	222	225	576	1 464	1 050	58 534	196	229	366	259
Wilmington town	5 016	50 446	539	1 898	2 293	286	2 823	36 729	573	1 584	591	75
Wilmington CDP	5 016	50 446	539	1 898	2 293	286	2 823	36 729	573	1 584	591	75
Winchester town	4 563	75 157	335	1 062	1 470	1 696	2 555	44 316	325	1 103	723	404
Winchester CDP	4 563	75 157	335	1 062	1 470	1 696	2 555	44 316	325	1 103	723	404
Woburn city	8 476	45 210	1 126	3 850	2 922	578	5 463	33 239	1 324	2 954	1 099	86
Nantucket County	2 187	41 116	367	989	650	181	1 448	31 608	473	726	209	40
Nantucket town	2 187	41 116	367	989	650	181	1 448	31 608	473	726	209	40
Nantucket CDP	870	40 410	168	374	274	54	728	29 031	298	305	85	40

Table 11. **Earnings in 1999 of Full-Time, Year-Round Workers, by Sex: 2000**—Con.

[Data based on a sample (except Tables 65-68). For information on confidentiality protection, coverage, sampling error, and nonsampling error, see Appendix G.
For location of definitions, see "How to Use This Census Report"]

State County County Subdivision Place	Male						Female					
			Earnings in 1999						Earnings in 1999			
	Workers with earnings	Median earnings in 1999 (dollars)	$1 to $24,999 or loss	$25,000 to $49,999	$50,000 to $99,999	$100,000 or more	Workers with earnings	Median earnings in 1999 (dollars)	$1 to $24,999 or loss	$25,000 to $49,999	$50,000 to $99,999	$100,000 or more
Norfolk County	137 730	51 301	15 059	49 198	51 514	21 959	93 194	37 108	18 565	47 584	22 347	4 698
Avon town	921	41 582	109	465	327	20	565	32 837	206	259	96	4
Bellingham town	3 559	48 533	339	1 498	1 519	203	2 471	33 476	587	1 480	345	59
Bellingham CDP	1 048	47 113	148	412	462	26	802	29 871	204	523	68	7
Braintree town	7 001	49 607	670	2 864	2 736	731	4 764	36 034	890	2 806	922	146
Braintree CDP	6 961	49 445	670	2 856	2 704	731	4 743	35 994	890	2 798	909	146
Brookline town	11 361	56 861	1 061	3 666	3 848	2 786	10 383	43 436	1 324	4 773	3 246	1 040
Brookline CDP	11 361	56 861	1 061	3 666	3 848	2 786	10 383	43 436	1 324	4 773	3 246	1 040
Canton town	4 404	52 216	357	1 510	1 867	670	3 068	40 755	464	1 549	925	130
Cohasset town	1 509	79 045	91	329	550	539	792	41 397	132	346	239	75
Dedham town	4 743	46 216	647	1 984	1 785	327	3 527	35 682	768	1 794	845	120
Dedham CDP	4 743	46 216	647	1 984	1 785	327	3 527	35 682	768	1 794	845	120
Dover town	1 212	100 000+	96	136	316	664	559	56 473	91	154	217	97
Dover CDP	496	100 000+	56	53	136	251	254	62 500	31	68	106	49
Foxborough town	3 830	51 901	321	1 413	1 417	679	2 265	35 748	461	1 244	501	59
Foxborough CDP	1 297	42 030	90	727	332	148	955	35 370	229	491	215	20
Franklin city	6 623	58 888	538	1 858	3 102	1 125	3 674	36 557	758	1 819	962	135
Holbrook town	2 247	43 134	330	1 118	710	89	1 521	35 305	302	972	230	17
Holbrook CDP	2 247	43 134	330	1 118	710	89	1 521	35 305	302	972	230	17
Medfield town	2 803	78 699	207	507	1 074	1 015	1 206	44 500	188	473	444	101
Medfield CDP	1 510	62 210	130	385	625	370	796	46 406	115	314	327	40
Medway town	2 922	54 881	278	872	1 358	414	1 626	39 478	263	864	422	77
Millis town	1 800	51 250	178	670	742	210	1 134	35 556	340	548	237	9
Millis-Clicquot CDP	1 043	51 238	119	351	468	105	682	37 750	182	351	149	-
Milton town	4 999	61 194	306	1 466	2 075	1 152	3 558	40 875	538	1 702	1 031	287
Milton CDP	4 999	61 194	306	1 466	2 075	1 152	3 558	40 875	538	1 702	1 031	287
Needham town	5 749	76 459	300	1 061	2 524	1 864	3 617	47 092	487	1 409	1 219	502
Needham CDP	5 749	76 459	300	1 061	2 524	1 864	3 617	47 092	487	1 409	1 219	502
Norfolk town	2 255	60 926	254	531	976	494	959	40 825	183	455	237	84
Norwood town	6 228	50 597	482	2 527	2 592	627	4 163	34 312	940	2 337	825	61
Norwood CDP	6 228	50 597	482	2 527	2 592	627	4 163	34 312	940	2 337	825	61
Plainville town	1 682	50 708	149	662	781	90	1 129	32 377	385	531	180	33
Quincy city	18 786	40 720	3 428	8 489	5 884	985	14 773	34 238	3 364	8 338	2 787	284
Randolph town	6 369	41 719	936	3 091	1 997	345	4 830	32 500	1 279	2 667	794	90
Randolph CDP	6 369	41 719	936	3 091	1 997	345	4 830	32 500	1 279	2 667	794	90
Sharon town	3 799	70 563	263	747	1 489	1 300	2 050	46 774	263	851	727	209
Sharon CDP	1 157	66 289	94	272	504	287	650	45 800	104	267	245	34
Stoughton town	5 996	44 853	934	2 439	2 273	350	4 337	31 971	1 184	2 330	759	64
Walpole town	4 971	54 243	510	1 589	1 948	924	2 851	39 516	665	1 187	883	116
Walpole CDP	1 186	53 110	178	342	526	140	884	35 833	209	460	198	17
Wellesley town	4 848	100 000+	353	611	1 327	2 557	2 359	53 007	284	756	850	469
Wellesley CDP	4 848	100 000+	353	611	1 327	2 557	2 359	53 007	284	756	850	469
Westwood town	2 761	71 801	132	696	1 043	890	1 452	46 194	217	565	492	178
Weymouth town	11 860	42 497	1 539	5 707	4 075	539	8 279	35 963	1 761	4 630	1 693	195
Weymouth CDP	11 860	42 497	1 539	5 707	4 075	539	8 279	35 963	1 761	4 630	1 693	195
Wrentham town	2 492	58 776	251	692	1 179	370	1 282	37 219	241	745	239	57
Plymouth County	97 057	45 535	13 679	40 563	33 334	9 481	62 827	31 389	19 148	31 851	10 461	1 367
Abington town	3 287	44 151	380	1 586	1 164	157	2 128	30 923	631	1 098	399	-
Abington CDP	3 287	44 151	380	1 586	1 164	157	2 128	30 923	631	1 098	399	-
Bridgewater town	5 154	48 438	589	2 053	2 100	412	3 071	32 383	853	1 606	550	62
Bridgewater CDP	1 233	41 834	119	711	358	45	829	27 096	334	411	75	9
Brockton city	16 579	34 255	4 200	8 444	3 603	332	13 099	26 886	5 598	6 106	1 292	103
Carver town	2 341	46 414	279	1 022	927	113	1 517	28 336	506	861	139	11
Duxbury town	3 013	77 228	170	523	1 254	1 066	1 489	41 730	232	705	462	90
Duxbury CDP	272	85 783	32	20	99	121	93	45 417	22	37	25	9
Green Harbor-Cedar Crest CDP (part)	69	40 781	-	40	14	15	34	40 357	-	23	11	-
South Duxbury CDP	647	93 137	26	115	216	290	248	45 109	25	136	60	27
East Bridgewater town	2 932	47 370	376	1 173	1 185	198	1 744	30 602	511	948	270	15
Halifax town	1 661	47 788	101	764	715	81	1 108	31 200	289	640	169	10
Hanover town	2 940	57 321	302	908	1 119	611	1 430	35 214	260	761	380	29
Hanson town	2 133	46 508	269	921	843	100	1 382	31 337	398	719	242	23
Hanson CDP	435	47 760	17	222	178	18	335	28 098	128	177	25	5
Hingham town	4 375	66 802	347	1 054	1 673	1 301	2 390	41 370	393	1 062	721	214
Hingham CDP	1 207	72 467	93	260	468	386	777	47 868	126	277	309	65
Hull town	2 276	43 030	293	1 031	778	174	1 827	34 738	457	915	393	62
Hull CDP	2 276	43 030	293	1 031	778	174	1 827	34 738	457	915	393	62
Kingston town	2 415	48 423	272	962	915	266	1 302	29 516	516	596	176	14
Kingston CDP	1 081	40 151	185	477	353	66	756	26 957	342	341	66	7
Lakeville town	2 107	51 321	159	792	908	248	1 226	31 374	326	632	258	10
North Lakeville CDP	462	51 094	48	169	180	65	293	31 813	78	168	47	-
Marion town	1 040	46 711	135	417	340	148	593	35 911	123	308	148	14
Marion Center CDP	233	41 587	27	112	60	34	163	36 875	27	84	52	-
Marshfield town	5 397	51 600	613	1 850	2 155	779	3 506	35 975	843	1 719	837	107
Green Harbor-Cedar Crest CDP (part)	502	45 000	40	259	163	40	370	38 804	51	191	113	15
Marshfield CDP	922	50 632	100	337	380	105	611	33 802	136	338	123	14
Marshfield Hills CDP	569	61 635	96	134	238	101	263	36 225	75	114	66	8
Ocean Bluff-Brant Rock CDP	1 080	42 388	146	496	410	28	746	35 902	174	377	183	12
Mattapoisett town	1 156	48 100	131	485	389	151	740	35 938	159	411	150	20
Mattapoisett Center CDP	451	51 477	12	194	180	65	417	35 950	116	196	94	11
Middleborough town	4 220	40 854	648	2 179	1 352	41	2 884	28 570	1 064	1 555	257	8
Middleborough Center CDP	1 290	38 422	235	696	347	12	1 039	28 194	409	555	67	8
Norwell town	2 147	66 406	182	471	850	644	1 094	40 625	160	525	299	110
Pembroke town	3 742	50 778	449	1 314	1 592	387	2 222	36 581	417	1 262	489	54
North Pembroke CDP	697	55 938	100	193	282	122	358	38 190	75	175	96	12
Plymouth town	10 726	44 983	1 301	4 920	3 732	773	6 674	31 565	2 079	3 469	955	171
North Plymouth CDP	553	35 372	139	291	116	7	459	26 920	208	211	40	-
Plymouth CDP	1 531	40 404	259	772	459	41	1 219	30 431	404	688	116	11
Plympton town	625	45 531	96	271	234	24	416	34 000	118	207	83	8
Rochester town	987	47 989	114	435	345	93	704	31 196	236	353	106	9
Rockland town	3 693	41 361	613	1 861	1 022	197	2 718	31 907	796	1 519	372	31
Scituate town	3 839	60 322	363	989	1 653	834	2 177	40 200	387	1 044	606	140
North Scituate CDP	1 076	65 385	70	263	449	294	519	43 839	74	239	158	48
Scituate CDP	1 005	53 125	138	287	450	130	680	38 910	88	388	182	22
Wareham town	3 658	37 601	749	1 819	975	115	2 703	28 306	1 013	1 383	287	20
Onset CDP	149	37 629	34	90	14	11	197	26 903	65	101	31	-
Wareham Center CDP	509	39 315	106	236	132	35	411	28 715	162	198	51	-

Table 11. **Earnings in 1999 of Full-Time, Year-Round Workers, by Sex: 2000**—Con.

[Data based on a sample (except Tables 65-68). For information on confidentiality protection, coverage, sampling error, and nonsampling error, see Appendix G.
For location of definitions, see "How to Use This Census Report"]

State County County Subdivision Place	Male						Female					
			Earnings in 1999						Earnings in 1999			
	Workers with earnings	Median earnings in 1999 (dollars)	$1 to $24,999 or loss	$25,000 to $49,999	$50,000 to $99,999	$100,000 or more	Workers with earnings	Median earnings in 1999 (dollars)	$1 to $24,999 or loss	$25,000 to $49,999	$50,000 to $99,999	$100,000 or more
Plymouth County—Con.												
Wareham town—Con.												
West Wareham CDP	289	40 462	72	129	80	8	170	28 333	72	84	14	-
Weweantic CDP	393	45 188	92	134	155	12	276	27 303	103	148	25	-
White Island Shores CDP	453	36 399	80	238	135	-	320	23 953	178	107	28	7
West Bridgewater town	1 435	41 863	139	718	485	93	764	31 835	193	431	124	16
Whitman town	3 179	41 950	409	1 601	1 026	143	1 919	30 629	590	1 016	297	16
Suffolk County	117 803	37 174	28 144	52 269	28 431	8 959	98 502	32 176	28 138	49 627	17 203	3 534
Boston city	100 213	37 435	23 588	43 848	24 410	8 367	86 183	32 421	24 016	43 464	15 360	3 343
Chelsea city	5 350	27 280	2 219	2 308	779	44	3 574	26 010	1 623	1 626	272	53
Revere city	8 366	36 881	1 793	4 330	1 947	296	5 744	31 300	1 751	3 056	896	41
Winthrop town	3 874	42 135	544	1 783	1 295	252	3 001	36 298	748	1 481	675	97
Winthrop CDP	3 874	42 135	544	1 783	1 295	252	3 001	36 298	748	1 481	675	97
Worcester County	153 439	42 261	24 735	68 592	47 159	12 953	95 769	30 516	30 952	48 485	14 413	1 919
Ashburnham town	1 204	41 980	164	571	412	57	710	31 823	196	397	111	6
South Ashburnham CDP	222	35 139	52	114	49	7	108	31 250	33	64	11	-
Athol town	2 304	34 414	545	1 310	405	44	1 237	23 156	724	444	56	13
Athol CDP	1 667	33 222	401	1 016	220	30	921	22 563	557	322	36	6
Auburn town	3 365	42 893	401	1 589	1 223	152	2 210	31 121	624	1 328	247	11
Barre town	1 111	40 284	158	634	278	41	541	29 250	178	282	81	-
Barre CDP	251	42 098	27	141	68	15	117	28 375	48	44	25	-
Berlin town	555	50 711	71	190	219	75	275	32 330	65	117	77	16
Blackstone town	2 021	42 100	293	1 094	562	72	1 304	27 448	511	642	137	14
Bolton town	1 061	79 167	79	207	404	371	558	50 278	68	209	214	67
Boylston town	1 016	56 019	81	368	391	176	537	43 277	91	231	209	6
Brookfield town	687	38 806	93	432	140	22	413	29 155	145	236	32	-
Charlton town	2 730	46 727	263	1 221	1 088	158	1 525	33 451	318	934	241	32
Clinton town	3 067	37 263	670	1 444	867	86	2 053	30 035	649	1 028	358	18
Clinton CDP	1 845	36 920	392	875	555	23	1 231	27 039	485	571	175	-
Douglas town	1 751	45 893	297	707	718	29	1 007	31 287	331	502	157	17
East Douglas CDP	569	41 116	111	254	198	6	365	31 420	135	164	58	8
Dudley town	2 199	40 337	359	1 123	660	57	1 457	27 589	539	743	156	19
East Brookfield town	464	41 739	69	237	141	17	294	28 250	113	152	25	4
East Brookfield CDP	305	42 305	39	157	97	12	204	26 563	87	96	19	2
Fitchburg city	6 877	35 855	1 590	3 638	1 527	122	4 659	26 558	1 937	2 275	410	37
Gardner city	3 981	35 804	821	2 208	881	71	2 762	26 913	1 153	1 375	215	19
Grafton town	3 375	48 016	516	1 208	1 250	401	2 193	32 347	542	1 257	338	56
Hardwick town	530	37 763	114	249	142	25	339	30 057	120	176	38	5
Harvard town	1 294	90 937	98	193	500	503	670	49 318	101	243	258	68
Fort Devens CDP (part)	70	39 167	29	9	16	16	-	-	-	-	-	-
Holden town	3 387	52 203	343	1 102	1 495	447	1 857	36 194	337	1 083	357	80
Hopedale town	1 307	47 380	99	643	450	115	809	31 144	217	417	175	-
Hopedale CDP	935	45 694	76	477	303	79	603	29 740	178	315	110	-
Hubbardston town	955	48 730	124	386	387	58	498	33 654	117	263	118	-
Lancaster town	1 478	42 367	277	628	402	171	773	35 417	206	379	168	20
South Lancaster CDP	352	41 917	48	211	65	28	266	31 429	85	145	36	-
Leicester town	2 205	40 991	334	1 219	581	71	1 441	27 913	552	705	175	9
Leominster city	8 540	41 013	1 586	4 035	2 471	448	5 503	30 201	1 823	2 960	656	64
Lunenburg town	2 150	47 451	211	905	759	275	964	31 934	253	487	210	14
Lunenburg CDP	350	52 026	8	120	193	29	149	32 139	27	93	24	5
Mendon town	1 275	55 230	86	464	537	188	581	36 174	141	327	95	18
Milford town	5 728	42 173	847	2 570	1 808	503	3 954	30 989	1 180	2 019	711	44
Milford CDP	5 104	41 250	811	2 373	1 546	374	3 596	30 541	1 080	1 906	578	32
Millbury town	2 824	41 912	464	1 293	976	91	2 047	28 973	738	1 014	270	25
Millville town	633	42 407	52	352	212	17	344	29 758	108	195	41	-
New Braintree town	217	41 477	28	103	73	13	96	26 136	43	44	9	-
Northborough town	3 409	65 437	283	876	1 448	802	1 741	41 042	290	812	548	91
Northborough CDP	1 576	54 333	153	530	672	221	815	38 576	148	383	262	22
Northbridge town	2 719	42 847	454	1 129	906	230	1 741	28 093	638	813	268	22
Whitinsville CDP	1 227	40 665	252	465	396	114	831	26 325	354	401	76	-
North Brookfield town	1 016	37 647	178	558	228	52	541	30 324	175	340	26	-
North Brookfield CDP	519	39 911	87	314	102	16	261	29 850	86	164	11	-
Oakham town	390	42 065	45	194	129	22	186	30 882	60	95	27	4
Oxford town	2 717	41 727	338	1 421	851	107	1 957	30 828	593	1 143	215	6
Oxford CDP	1 170	42 306	181	589	357	43	838	28 611	318	423	91	6
Paxton town	798	51 694	58	278	338	124	530	38 409	108	256	156	10
Petersham town	260	39 265	38	127	72	23	169	26 354	78	78	11	2
Phillipston town	348	39 231	48	205	86	9	199	25 625	93	95	9	2
Princeton town	823	60 888	65	246	377	135	391	39 494	63	205	101	22
Royalston town	233	36 328	61	125	39	8	136	27 361	51	70	8	7
Rutland town	1 452	45 824	137	734	512	69	961	35 390	271	477	169	44
Rutland CDP	508	44 559	50	262	172	24	329	35 319	78	190	61	-
Shrewsbury town	7 329	56 259	686	2 346	3 083	1 214	4 252	37 129	921	2 016	1 091	224
Southborough town	2 137	80 961	119	417	747	854	1 003	50 537	107	370	378	148
Cordaville CDP	632	62 295	18	168	221	225	262	42 833	41	103	94	24
Southbridge town	3 198	36 008	641	1 832	645	80	2 167	25 685	1 021	1 008	138	-
Southbridge CDP	2 330	34 842	521	1 365	390	54	1 601	23 125	880	636	85	-
Spencer town	2 531	40 581	414	1 272	693	152	1 379	29 837	545	728	92	14
Spencer CDP	1 227	36 563	260	608	321	38	760	25 738	362	356	34	8
Sterling town	1 715	51 227	178	601	649	287	913	32 734	170	561	157	25
Sturbridge town	1 772	50 168	241	634	758	139	1 227	31 940	380	576	247	24
Fiskdale CDP	434	47 609	31	208	166	29	347	26 496	137	143	67	-
Sturbridge CDP	492	45 000	100	173	196	23	314	32 768	114	131	64	5
Sutton town	1 867	53 482	210	557	853	247	1 044	37 463	222	499	284	39
Templeton town	1 422	38 088	217	784	374	47	822	26 993	352	421	49	-
Baldwinville CDP	343	37 542	69	204	70	-	181	25 551	83	98	-	-
Upton town	1 393	66 734	75	377	601	340	634	39 224	99	297	211	27
Upton-West Upton CDP	540	51 071	35	211	192	102	270	35 351	52	173	40	5
Uxbridge town	2 574	47 969	314	999	1 046	215	1 542	30 889	419	923	192	8
Warren town	917	32 773	217	497	193	10	590	26 667	257	298	27	8
Warren CDP	228	32 174	45	129	54	-	159	25 069	79	60	20	-
Webster town	3 229	37 863	565	1 687	881	96	2 100	26 912	845	1 024	182	49
Webster CDP	2 127	35 187	414	1 214	455	44	1 430	26 432	581	729	78	42
Westborough town	4 014	66 157	169	1 184	1 486	1 175	2 289	40 030	399	1 093	614	183
Westborough CDP	833	46 104	40	430	288	75	647	34 712	151	378	112	6

Table 11. **Earnings in 1999 of Full-Time, Year-Round Workers, by Sex: 2000**—Con.

[Data based on a sample (except Tables 65-68). For information on confidentiality protection, coverage, sampling error, and nonsampling error, see Appendix G.
For location of definitions, see "How to Use This Census Report"]

State **County** **County Subdivision** **Place**	Male						Female					
			Earnings in 1999						Earnings in 1999			
	Workers with earnings	Median earnings in 1999 (dollars)	$1 to $24,999 or loss	$25,000 to $49,999	$50,000 to $99,999	$100,000 or more	Workers with earnings	Median earnings in 1999 (dollars)	$1 to $24,999 or loss	$25,000 to $49,999	$50,000 to $99,999	$100,000 or more
Worcester County—Con.												
West Boylston town	1 335	49 963	151	517	484	183	726	32 557	189	323	197	17
West Brookfield town	744	41 211	108	400	212	24	498	29 783	157	300	41	-
West Brookfield CDP	218	37 167	35	134	49	-	140	27 692	56	79	5	-
Westminster town	1 552	45 369	194	693	557	108	900	31 818	252	486	138	24
Winchendon town	1 930	36 875	343	1 090	404	93	1 045	29 099	405	504	128	8
Winchendon CDP	753	34 980	162	444	111	36	449	28 302	186	228	35	-
Worcester city	29 324	36 190	7 055	14 489	6 548	1 232	20 475	28 522	7 672	10 210	2 364	229

Table 12. **Earnings in 1999 of Full-Time, Year-Round Workers, by Sex: 2000**

[Data based on a sample (except Tables 65-68). For information on confidentiality protection, coverage, sampling error, and nonsampling error, see Appendix G.
For location of definitions, see "How to Use This Census Report"]

State County Place and County Subdivision	Male						Female					
			Earnings in 1999						Earnings in 1999			
	Workers with earnings	Median earnings in 1999 (dollars)	$1 to $24,999 or loss	$25,000 to $49,999	$50,000 to $99,999	$100,000 or more	Workers with earnings	Median earnings in 1999 (dollars)	$1 to $24,999 or loss	$25,000 to $49,999	$50,000 to $99,999	$100,000 or more
The State	**1 260 401**	**43 048**	**206 046**	**528 511**	**392 625**	**133 219**	**857 322**	**32 059**	**247 763**	**429 167**	**152 898**	**27 494**
COUNTY												
Barnstable County	37 580	41 033	6 780	16 747	10 857	3 196	24 536	30 079	8 559	11 964	3 464	549
Berkshire County	24 215	36 692	5 923	11 298	5 649	1 345	16 303	26 504	7 266	7 311	1 494	232
Bristol County	104 516	39 361	20 067	50 134	29 125	5 190	72 026	27 516	29 318	33 864	8 064	780
Dukes County	2 793	38 945	484	1 425	670	214	1 901	30 346	640	1 000	176	85
Essex County	143 638	44 569	22 813	58 388	45 360	17 077	94 737	32 369	26 946	47 396	17 259	3 136
Franklin County	13 877	36 350	2 837	7 558	2 998	484	9 752	27 228	3 993	4 791	846	122
Hampden County	82 326	37 676	16 778	41 872	19 544	4 132	54 959	27 621	21 792	27 270	5 337	560
Hampshire County	26 913	39 327	5 173	13 055	7 111	1 574	19 554	30 362	6 352	9 944	2 933	325
Middlesex County	316 327	49 460	43 207	116 423	110 223	46 474	211 814	36 288	45 621	107 354	48 692	10 147
Nantucket County	2 187	41 116	367	989	650	181	1 448	31 608	473	726	209	40
Norfolk County	137 730	51 301	15 059	49 198	51 514	21 959	93 194	37 108	18 565	47 584	22 347	4 698
Plymouth County	97 057	45 535	13 679	40 563	33 334	9 481	62 827	31 389	19 148	31 851	10 461	1 367
Suffolk County	117 803	37 174	28 144	52 269	28 431	8 959	98 502	32 176	28 138	49 627	17 203	3 534
Worcester County	153 439	42 261	24 735	68 592	47 159	12 953	95 769	30 516	30 952	48 485	14 413	1 919
PLACE AND COUNTY SUBDIVISION												
Abington CDP, Plymouth County	3 287	44 151	380	1 586	1 164	157	2 128	30 923	631	1 098	399	-
Abington town, Plymouth County	3 287	44 151	380	1 586	1 164	157	2 128	30 923	631	1 098	399	-
Acton town, Middlesex County	4 785	77 371	330	947	1 835	1 673	2 533	47 113	326	1 075	851	281
Acushnet town, Bristol County	2 159	38 709	390	1 177	476	116	1 431	28 649	549	722	148	12
Acushnet Center CDP, Bristol County	636	36 321	133	342	107	54	451	24 087	235	152	59	5
Adams town, Berkshire County	1 549	34 110	451	795	292	11	1 229	23 556	648	501	80	-
Adams CDP, Berkshire County	1 002	31 096	334	487	170	11	776	23 802	411	327	38	-
Agawam city, Hampden County	6 191	40 924	852	3 295	1 817	227	3 878	30 428	1 225	2 256	389	8
Alford town, Berkshire County	79	47 083	2	41	22	14	40	28 929	10	25	3	2
Amesbury town, Essex County	3 605	43 489	451	1 668	1 242	244	2 331	31 968	662	1 155	446	68
Amesbury CDP, Essex County	2 652	41 566	359	1 322	839	132	1 817	31 209	553	922	310	32
Amherst town, Hampshire County	3 470	44 795	795	1 123	1 117	435	2 586	32 672	797	1 164	530	95
Amherst Center CDP, Hampshire County	1 146	38 547	334	340	357	115	909	32 219	302	383	211	13
Andover CDP, Essex County	1 492	70 074	114	369	626	383	1 011	41 601	151	451	313	96
Andover town, Essex County	6 639	78 291	482	1 238	2 538	2 381	3 725	44 292	458	1 695	1 228	344
Aquinnah town, Dukes County	67	37 917	12	37	14	4	33	26 250	15	12	6	-
Arlington town, Middlesex County	9 434	52 352	1 017	3 113	4 111	1 193	7 186	40 445	1 100	3 700	2 013	373
Arlington CDP, Middlesex County	9 434	52 352	1 017	3 113	4 111	1 193	7 186	40 445	1 100	3 700	2 013	373
Ashburnham town, Worcester County	1 204	41 980	164	571	412	57	710	31 823	196	397	111	6
Ashby town, Middlesex County	628	40 781	75	330	195	28	365	28 150	146	166	46	7
Ashfield town, Franklin County	379	38 818	58	198	97	26	288	31 146	99	141	43	5
Ashland town, Middlesex County	3 666	51 869	420	1 265	1 382	599	2 557	38 226	481	1 166	780	130
Athol town, Worcester County	2 304	34 414	545	1 310	405	44	1 237	23 156	724	444	56	13
Athol CDP, Worcester County	1 667	33 222	401	1 016	220	30	921	22 563	557	322	36	6
Attleboro city, Bristol County	9 189	40 331	1 480	4 578	2 741	390	6 554	28 769	2 407	3 247	814	86
Auburn town, Worcester County	3 365	42 893	401	1 589	1 223	152	2 210	31 121	624	1 328	247	11
Avon town, Norfolk County	921	41 582	109	465	327	20	565	32 837	206	259	96	4
Ayer town, Middlesex County	1 761	44 092	194	856	611	100	1 171	32 418	275	654	242	-
Ayer CDP, Middlesex County	663	39 879	89	333	195	46	463	32 083	131	252	80	-
Baldwinville CDP, Worcester County	343	37 542	69	204	70	-	181	25 551	83	98	-	-
Barnstable Town city, Barnstable County	7 968	41 494	1 353	3 587	2 249	779	5 519	30 442	2 051	2 477	836	155
Barre CDP, Worcester County	251	42 098	27	141	68	15	117	28 375	48	44	25	-
Barre town, Worcester County	1 111	40 284	158	634	278	41	541	29 250	178	282	81	-
Becket town, Berkshire County	355	40 774	53	192	92	18	200	30 300	76	96	28	-
Bedford town, Middlesex County	2 824	65 697	177	649	1 308	690	1 574	45 181	236	650	503	185
Belchertown CDP, Hampshire County	475	31 377	117	255	93	10	445	31 130	116	266	63	-
Belchertown town, Hampshire County	2 877	39 656	475	1 422	853	127	2 055	30 909	590	1 154	289	22
Bellingham town, Norfolk County	3 559	48 533	339	1 498	1 519	203	2 471	33 476	587	1 480	345	59
Bellingham CDP, Norfolk County	1 048	47 113	148	412	462	26	802	29 871	204	523	68	7
Belmont town, Middlesex County	5 029	64 579	382	1 226	2 154	1 267	3 658	45 505	491	1 481	1 362	324
Belmont CDP, Middlesex County	5 029	64 579	382	1 226	2 154	1 267	3 658	45 505	491	1 481	1 362	324
Berkley town, Bristol County	1 392	45 154	221	601	547	23	837	31 639	271	429	137	-
Berlin town, Worcester County	555	50 711	71	190	219	75	275	32 330	65	117	77	16
Bernardston town, Franklin County	474	35 071	105	274	86	9	340	22 377	187	122	27	4
Beverly city, Essex County	8 143	45 348	1 175	3 459	2 619	890	5 700	35 659	1 168	3 228	1 100	204
Billerica town, Middlesex County	9 301	47 014	1 024	3 946	3 706	625	5 829	33 862	1 237	3 422	1 102	68
Blackstone town, Worcester County	2 021	42 100	293	1 094	562	72	1 304	27 448	511	642	137	14
Blandford town, Hampden County	299	37 708	47	163	71	18	182	32 917	59	90	33	-
Bliss Corner CDP, Bristol County	848	36 026	168	457	170	53	677	26 726	275	363	23	16
Bolton town, Worcester County	1 061	79 167	79	207	404	371	558	50 278	68	209	214	67
Bondsville CDP	388	40 490	64	233	61	30	277	29 856	77	192	8	-
Hampden County (part)	337	40 982	49	207	51	30	255	30 221	70	177	8	-
Hampshire County (part)	51	28 375	15	26	10	-	22	26 429	7	15	-	-
Boston city, Suffolk County	100 213	37 435	23 588	43 848	24 410	8 367	86 183	32 421	24 016	43 464	15 360	3 343
Bourne CDP, Barnstable County	231	38 661	39	98	88	6	121	32 981	45	48	21	7
Bourne town, Barnstable County	3 682	40 217	728	1 655	1 102	197	1 911	28 163	657	894	293	67
Boxborough town, Middlesex County	1 314	72 414	82	298	498	436	689	47 008	60	317	242	70
Boxford CDP, Essex County	566	72 426	39	94	200	233	289	38 073	84	112	68	25
Boxford town, Essex County	1 758	90 397	115	171	659	813	899	48 042	146	327	308	118
Boylston town, Worcester County	1 016	56 019	81	368	391	176	537	43 277	91	231	209	6
Braintree town, Norfolk County	7 001	49 607	670	2 864	2 736	731	4 764	36 034	890	2 806	922	146
Braintree CDP, Norfolk County	6 961	49 445	670	2 856	2 704	731	4 743	35 994	890	2 798	909	146
Brewster CDP, Barnstable County	292	41 143	47	127	79	39	122	31 471	29	73	20	-
Brewster town, Barnstable County	1 650	41 407	279	781	459	131	1 033	33 388	295	592	139	7
Bridgewater CDP, Plymouth County	1 233	41 834	119	711	358	45	829	27 096	334	411	75	9
Bridgewater town, Plymouth County	5 154	48 438	589	2 053	2 100	412	3 071	32 383	853	1 606	550	62
Brimfield town, Hampden County	700	44 000	61	373	234	32	446	26 695	183	223	33	7
Brockton city, Plymouth County	16 579	34 255	4 200	8 444	3 603	332	13 099	26 886	5 598	6 106	1 292	103

Table 12. **Earnings in 1999 of Full-Time, Year-Round Workers, by Sex: 2000**—Con.

[Data based on a sample (except Tables 65-68). For information on confidentiality protection, coverage, sampling error, and nonsampling error, see Appendix G.
For location of definitions, see "How to Use This Census Report"]

State County Place and County Subdivision	Male						Female					
			Earnings in 1999						Earnings in 1999			
	Workers with earnings	Median earnings in 1999 (dollars)	$1 to $24,999 or loss	$25,000 to $49,999	$50,000 to $99,999	$100,000 or more	Workers with earnings	Median earnings in 1999 (dollars)	$1 to $24,999 or loss	$25,000 to $49,999	$50,000 to $99,999	$100,000 or more
PLACE AND COUNTY SUBDIVISION—Con.												
Brookfield town, Worcester County	687	38 806	93	432	140	22	413	29 155	145	236	32	-
Brookline town, Norfolk County	11 361	56 861	1 061	3 666	3 848	2 786	10 383	43 436	1 324	4 773	3 246	1 040
Brookline CDP, Norfolk County	11 361	56 861	1 061	3 666	3 848	2 786	10 383	43 436	1 324	4 773	3 246	1 040
Buckland town, Franklin County	414	38 684	70	243	91	10	249	24 977	125	114	10	-
Burlington town, Middlesex County	5 332	55 635	473	1 738	2 338	783	3 215	36 486	625	1 673	807	110
Burlington CDP, Middlesex County	5 332	55 635	473	1 738	2 338	783	3 215	36 486	625	1 673	807	110
Buzzards Bay CDP, Barnstable County	507	38 702	79	272	149	7	363	28 801	120	195	40	8
Cambridge city, Middlesex County	17 778	43 825	3 464	6 478	5 377	2 459	14 737	38 489	2 978	7 247	3 604	908
Canton town, Norfolk County	4 404	52 216	357	1 510	1 867	670	3 068	40 755	464	1 549	925	130
Carlisle town, Middlesex County	1 190	100 000+	68	180	287	655	476	55 395	49	129	162	136
Carver town, Plymouth County	2 341	46 414	279	1 022	927	113	1 517	28 336	506	861	139	11
Charlemont town, Franklin County	246	37 500	53	121	64	8	168	26 667	72	85	9	2
Charlton town, Worcester County	2 730	46 727	263	1 221	1 088	158	1 525	33 451	318	934	241	32
Chatham CDP, Barnstable County	294	32 417	96	89	75	34	183	31 339	34	102	47	-
Chatham town, Barnstable County	1 026	41 064	252	401	231	142	654	30 365	214	300	135	5
Chelmsford town, Middlesex County	7 483	56 493	645	2 232	3 713	893	4 670	38 927	842	2 318	1 268	242
Chelsea city, Suffolk County	5 350	27 280	2 219	2 308	779	44	3 574	26 010	1 623	1 626	272	53
Cheshire town, Berkshire County	682	40 205	118	368	196	-	430	26 042	200	207	17	6
Chester town, Hampden County	301	38 083	62	165	67	7	138	25 789	63	70	5	-
Chesterfield town, Hampshire County	260	35 417	63	150	45	2	179	27 788	68	100	11	-
Chicopee city, Hampden County	10 505	35 585	2 392	5 930	2 003	180	7 564	25 975	3 470	3 660	381	53
Chilmark town, Dukes County	163	35 469	49	57	41	16	99	33 281	18	66	12	3
Clarksburg town, Berkshire County	348	33 750	80	195	68	5	243	25 679	112	110	21	-
Clinton town, Worcester County	3 067	37 263	670	1 444	867	86	2 053	30 035	649	1 028	358	18
Clinton CDP, Worcester County	1 845	36 920	392	875	555	23	1 231	27 039	485	571	175	-
Cochituate CDP, Middlesex County	1 472	71 500	109	328	566	469	781	50 223	105	283	282	111
Cohasset town, Norfolk County	1 509	79 045	91	329	550	539	792	41 397	132	346	239	75
Colrain town, Franklin County	356	32 800	90	223	35	8	216	24 125	115	93	8	-
Concord town, Middlesex County	3 447	82 374	226	903	934	1 384	1 601	47 739	246	616	500	239
Conway town, Franklin County	395	41 146	70	185	118	22	274	32 273	90	134	46	4
Cordaville CDP, Worcester County	632	62 295	18	168	221	225	262	42 833	41	103	94	24
Cummington town, Hampshire County	178	31 765	55	93	30	-	117	27 279	43	59	12	3
Dalton town, Berkshire County	1 358	41 379	216	608	440	94	871	28 885	329	491	41	10
Danvers town, Essex County	5 415	48 058	645	2 207	1 957	606	3 086	33 825	768	1 717	556	45
Danvers CDP, Essex County	5 415	48 058	645	2 207	1 957	606	3 086	33 825	768	1 717	556	45
Dartmouth town, Bristol County	5 872	39 788	1 121	2 738	1 545	468	3 683	28 033	1 349	1 899	328	107
Dedham town, Norfolk County	4 743	46 216	647	1 984	1 785	327	3 527	35 682	768	1 794	845	120
Dedham CDP, Norfolk County	4 743	46 216	647	1 984	1 785	327	3 527	35 682	768	1 794	845	120
Deerfield town, Franklin County	986	40 413	109	598	249	30	843	31 069	273	449	107	14
Dennis CDP, Barnstable County	490	45 313	71	185	141	93	288	36 167	100	145	35	8
Dennis town, Barnstable County	2 482	40 528	420	1 202	675	185	1 791	29 153	651	922	186	32
Dennis Port CDP, Barnstable County	665	36 568	144	361	119	41	452	29 398	172	223	52	5
Dighton town, Bristol County	1 351	41 427	137	703	448	63	898	28 250	290	524	84	-
Douglas town, Worcester County	1 751	45 893	297	707	718	29	1 007	31 287	331	502	157	17
Dover CDP, Norfolk County	496	100 000+	56	53	136	251	254	62 500	31	68	106	49
Dover town, Norfolk County	1 212	100 000+	96	136	316	664	559	56 473	91	154	217	97
Dracut town, Middlesex County	6 536	41 873	841	3 324	1 975	396	4 623	31 396	1 293	2 627	674	29
Dudley town, Worcester County	2 199	40 337	359	1 123	660	57	1 457	27 589	539	743	156	19
Dunstable town, Middlesex County	689	61 425	67	164	323	135	341	39 946	27	201	85	28
Duxbury CDP, Plymouth County	272	85 783	32	20	99	121	93	45 417	22	37	25	9
Duxbury town, Plymouth County	3 013	77 228	170	523	1 254	1 066	1 489	41 730	232	705	462	90
East Bridgewater town, Plymouth County	2 932	47 370	376	1 173	1 185	198	1 744	30 602	511	948	270	15
East Brookfield town, Worcester County	464	41 739	69	237	141	17	294	28 250	113	152	25	4
East Brookfield CDP, Worcester County	305	42 305	39	157	97	12	204	26 563	87	96	19	2
East Dennis CDP, Barnstable County	403	46 627	20	200	152	31	377	30 230	119	203	55	-
East Douglas CDP, Worcester County	569	41 116	111	254	198	6	365	31 420	135	164	58	8
East Falmouth CDP, Barnstable County	1 104	36 884	239	507	306	52	781	26 875	281	406	80	14
Eastham town, Barnstable County	783	36 642	163	393	191	36	486	32 109	154	237	78	17
Easthampton city, Hampshire County	3 648	36 446	770	2 042	770	66	2 589	28 756	896	1 368	311	14
East Harwich CDP, Barnstable County	796	39 068	127	401	219	49	501	26 977	207	236	58	-
East Longmeadow town, Hampden County	2 999	51 062	370	1 014	1 281	334	1 693	32 267	477	862	332	22
Easton town, Bristol County	4 747	51 429	414	1 772	1 782	779	3 135	35 912	708	1 462	883	82
East Pepperell CDP, Middlesex County	474	38 897	55	269	138	12	322	31 129	101	204	17	-
East Sandwich CDP, Barnstable County	647	53 304	77	212	241	117	467	36 042	84	269	79	35
Edgartown town, Dukes County	791	36 615	150	401	203	37	475	30 205	155	258	47	15
Egremont town, Berkshire County	247	40 885	52	113	39	43	176	31 875	54	87	26	9
Erving town, Franklin County	307	35 511	56	195	54	2	180	26 711	77	95	8	-
Essex CDP, Essex County	340	44 000	43	164	98	35	190	31 987	48	98	24	20
Essex town, Essex County	716	48 036	66	314	232	104	424	32 000	132	184	66	42
Everett city, Middlesex County	7 209	36 047	1 626	3 800	1 604	179	5 009	30 764	1 640	2 723	606	40
Fairhaven town, Bristol County	3 056	38 201	602	1 565	819	70	1 975	29 736	723	961	245	46
Fall River city, Bristol County	15 294	31 330	4 426	8 288	2 290	290	11 870	22 883	6 665	4 566	553	86
Falmouth CDP, Barnstable County	579	41 899	109	235	144	91	446	30 088	142	239	65	-
Falmouth town, Barnstable County	5 684	41 797	995	2 354	1 779	556	3 588	28 867	1 224	1 698	574	92
Fiskdale CDP, Worcester County	434	47 609	31	208	166	29	347	26 496	137	143	67	-
Fitchburg city, Worcester County	6 877	35 855	1 590	3 638	1 527	122	4 659	26 558	1 937	2 275	410	37
Florida town, Berkshire County	146	32 000	40	75	29	2	87	23 906	47	34	6	-
Forestdale CDP, Barnstable County	832	46 513	88	365	307	72	490	29 271	194	253	34	9
Fort Devens CDP	102	19 423	61	9	16	16	-	-	-	-	-	-
Middlesex County (part)	32	11 250	32	-	-	-	-	-	-	-	-	-
Worcester County (part)	70	39 167	29	9	16	16	-	-	-	-	-	-
Foxborough town, Norfolk County	3 830	51 901	321	1 413	1 417	679	2 265	35 748	461	1 244	501	59
Foxborough CDP, Norfolk County	1 297	42 030	90	727	332	148	955	35 370	229	491	215	20
Framingham town, Middlesex County	14 529	46 122	2 597	5 281	4 860	1 791	9 904	35 941	2 329	5 041	2 234	300
Framingham CDP, Middlesex County	14 529	46 122	2 597	5 281	4 860	1 791	9 904	35 941	2 329	5 041	2 234	300
Franklin city, Norfolk County	6 623	58 888	538	1 858	3 102	1 125	3 674	36 557	758	1 819	962	135
Freetown town, Bristol County	1 967	44 639	205	997	694	71	1 307	30 041	478	657	166	6

Table 12. **Earnings in 1999 of Full-Time, Year-Round Workers, by Sex: 2000**—Con.

[Data based on a sample (except Tables 65-68). For information on confidentiality protection, coverage, sampling error, and nonsampling error, see Appendix G. For location of definitions, see "How to Use This Census Report"]

State County Place and County Subdivision	Male						Female					
			Earnings in 1999						Earnings in 1999			
	Workers with earnings	Median earnings in 1999 (dollars)	$1 to $24,999 or loss	$25,000 to $49,999	$50,000 to $99,999	$100,000 or more	Workers with earnings	Median earnings in 1999 (dollars)	$1 to $24,999 or loss	$25,000 to $49,999	$50,000 to $99,999	$100,000 or more
PLACE AND COUNTY SUBDIVISION—Con.												
Gardner city, Worcester County	3 981	35 804	821	2 208	881	71	2 762	26 913	1 153	1 375	215	19
Georgetown town, Essex County	1 759	58 806	178	509	801	271	992	36 108	223	504	253	12
Gill town, Franklin County	301	35 402	58	172	63	8	222	26 613	91	97	31	3
Gloucester city, Essex County	6 374	41 465	1 148	2 881	1 822	523	4 222	30 566	1 275	2 244	608	95
Goshen town, Hampshire County	202	37 159	46	102	52	2	146	27 500	63	64	16	3
Gosnold town, Dukes County	14	21 875	10	4	-	-	5	30 625	2	3	-	-
Grafton town, Worcester County	3 375	48 016	516	1 208	1 250	401	2 193	32 347	542	1 257	338	56
Granby CDP, Hampshire County	262	40 611	58	147	33	24	131	31 964	23	96	12	-
Granby town, Hampshire County	1 412	40 833	245	748	341	78	821	30 597	250	503	68	-
Granville town, Hampden County	358	42 273	54	170	101	33	185	30 380	55	104	18	8
Great Barrington CDP, Berkshire County	396	31 653	79	220	90	7	406	28 846	160	188	49	9
Great Barrington town, Berkshire County	1 230	38 163	233	590	310	97	970	29 474	349	478	134	9
Greenfield town, Franklin County	3 342	33 903	796	1 811	676	59	2 453	26 427	1 045	1 229	154	25
Greenfield CDP, Franklin County	2 505	32 069	640	1 388	448	29	1 795	26 045	788	868	120	19
Green Harbor-Cedar Crest CDP, Plymouth County	571	43 750	40	299	177	55	404	38 913	51	214	124	15
Groton CDP, Middlesex County	246	60 833	42	40	118	46	128	32 292	42	69	-	17
Groton town, Middlesex County	2 272	63 889	207	611	878	576	1 031	41 581	145	526	292	68
Groveland town, Essex County	1 315	49 201	110	559	485	161	726	32 418	224	319	156	27
Hadley town, Hampshire County	862	44 773	130	379	307	46	664	34 189	192	293	168	11
Halifax town, Plymouth County	1 661	47 788	101	764	715	81	1 108	31 200	289	640	169	10
Hamilton town, Essex County	1 629	51 776	158	594	507	370	816	37 013	162	417	200	37
Hampden town, Hampden County	1 195	49 320	169	444	415	167	678	30 870	191	367	120	-
Hancock town, Berkshire County	138	35 000	33	58	40	7	90	28 750	39	33	15	3
Hanover town, Plymouth County	2 940	57 321	302	908	1 119	611	1 430	35 214	260	761	380	29
Hanson CDP, Plymouth County	435	47 760	17	222	178	18	335	28 098	128	177	25	5
Hanson town, Plymouth County	2 133	46 508	269	921	843	100	1 382	31 337	398	719	242	23
Hardwick town, Worcester County	530	37 763	114	249	142	25	339	30 057	120	176	38	5
Harvard town, Worcester County	1 294	90 937	98	193	500	503	670	49 318	101	243	258	68
Harwich town, Barnstable County	1 885	38 948	321	978	479	107	1 375	27 439	547	627	185	16
Harwich Center CDP, Barnstable County	269	35 950	36	184	44	5	276	25 690	130	103	33	10
Harwich Port CDP, Barnstable County	250	31 250	72	107	68	3	175	33 229	63	58	54	-
Hatfield CDP, Hampshire County	292	39 167	37	135	100	20	175	31 477	68	50	50	7
Hatfield town, Hampshire County	793	39 414	121	393	242	37	501	35 042	126	218	143	14
Haverhill city, Essex County	12 499	41 197	2 046	5 737	4 070	646	8 745	31 779	2 698	4 517	1 427	103
Hawley town, Franklin County	60	30 833	23	22	10	5	48	23 750	24	22	-	2
Heath town, Franklin County	178	32 188	42	98	31	7	96	25 000	48	40	5	3
Hingham CDP, Plymouth County	1 207	72 467	93	260	468	386	777	47 868	126	277	309	65
Hingham town, Plymouth County	4 375	66 802	347	1 054	1 673	1 301	2 390	41 370	393	1 062	721	214
Hinsdale town, Berkshire County	378	38 333	78	200	82	18	229	24 420	121	95	13	-
Holbrook CDP, Norfolk County	2 247	43 134	330	1 118	710	89	1 521	35 305	302	972	230	17
Holbrook town, Norfolk County	2 247	43 134	330	1 118	710	89	1 521	35 305	302	972	230	17
Holden town, Worcester County	3 387	52 203	343	1 102	1 495	447	1 857	36 194	337	1 083	357	80
Holland CDP, Hampden County	351	39 509	59	203	72	17	213	28 125	84	82	40	7
Holland town, Hampden County	564	40 636	91	310	135	28	363	29 010	134	161	61	7
Holliston town, Middlesex County	3 123	61 363	195	923	1 361	644	1 603	40 174	296	745	405	157
Holyoke city, Hampden County	5 563	34 849	1 537	2 845	1 075	106	4 250	26 652	1 868	1 948	392	42
Hopedale town, Worcester County	1 307	47 380	99	643	450	115	809	31 144	217	417	175	-
Hopedale CDP, Worcester County	935	45 694	76	477	303	79	603	29 740	178	315	110	-
Hopkinton CDP, Middlesex County	523	48 050	62	219	196	46	323	37 862	42	194	73	14
Hopkinton town, Middlesex County	3 031	71 207	190	637	1 187	1 017	1 509	42 360	193	646	498	172
Housatonic CDP, Berkshire County	226	38 462	41	113	66	6	131	24 917	66	50	15	-
Hubbardston town, Worcester County	955	48 730	124	386	387	58	498	33 654	117	263	118	-
Hudson town, Middlesex County	4 378	45 504	616	1 862	1 506	394	2 794	35 207	743	1 383	581	87
Hudson CDP, Middlesex County	3 452	43 815	539	1 520	1 170	223	2 203	35 068	645	1 081	446	31
Hull town, Plymouth County	2 276	43 030	293	1 031	778	174	1 827	34 738	457	915	393	62
Hull CDP, Plymouth County	2 276	43 030	293	1 031	778	174	1 827	34 738	457	915	393	62
Huntington town, Hampshire County	485	36 893	94	265	114	12	280	27 414	112	137	31	-
Ipswich CDP, Essex County	759	39 148	157	315	229	58	593	33 036	131	298	149	15
Ipswich town, Essex County	2 504	51 408	343	842	939	380	1 894	38 476	353	1 021	448	72
Kingston CDP, Plymouth County	1 081	40 151	185	477	353	66	756	26 957	342	341	66	7
Kingston town, Plymouth County	2 415	48 423	272	962	915	266	1 302	29 516	516	596	176	14
Lakeville town, Plymouth County	2 107	51 321	159	792	908	248	1 226	31 374	326	632	258	10
Lancaster town, Worcester County	1 478	42 367	277	628	402	171	773	35 417	206	379	168	20
Lanesborough town, Berkshire County	644	37 672	94	342	182	26	430	24 583	221	186	23	-
Lawrence city, Essex County	9 629	27 772	3 815	4 438	1 224	152	8 068	23 137	4 449	3 169	347	103
Lee CDP, Berkshire County	368	32 188	107	173	70	18	260	25 741	114	124	22	-
Lee town, Berkshire County	1 218	35 565	359	542	276	41	811	26 232	337	387	87	-
Leicester town, Worcester County	2 205	40 991	334	1 219	581	71	1 441	27 913	552	705	175	9
Lenox CDP, Berkshire County	236	41 875	47	90	91	8	192	35 208	48	107	20	17
Lenox town, Berkshire County	959	41 226	245	330	346	38	594	35 063	151	293	125	25
Leominster city, Worcester County	8 540	41 013	1 586	4 035	2 471	448	5 503	30 201	1 823	2 960	656	64
Leverett town, Franklin County	331	45 078	44	143	92	52	220	36 607	58	97	56	9
Lexington town, Middlesex County	6 193	81 857	459	1 016	2 391	2 327	3 511	50 090	432	1 314	1 389	376
Lexington CDP, Middlesex County	6 193	81 857	459	1 016	2 391	2 327	3 511	50 090	432	1 314	1 389	376
Leyden town, Franklin County	170	40 192	37	73	46	14	107	29 659	39	54	10	4
Lincoln town, Middlesex County	1 752	52 788	237	528	578	409	1 028	31 786	371	289	231	137
Littleton town, Middlesex County	1 866	54 097	157	630	808	271	1 050	43 966	169	462	342	77
Littleton Common CDP, Middlesex County	588	46 806	62	265	225	36	342	38 571	53	151	127	11
Longmeadow town, Hampden County	3 153	68 238	226	817	1 152	958	1 642	40 890	343	699	427	173
Longmeadow CDP, Hampden County	3 153	68 238	226	817	1 152	958	1 642	40 890	343	699	427	173
Lowell city, Middlesex County	19 339	33 554	5 007	9 953	3 949	430	13 549	27 399	5 385	6 755	1 280	129
Ludlow town, Hampden County	4 398	37 566	688	2 645	950	115	2 752	27 372	1 043	1 388	299	22
Lunenburg CDP, Worcester County	350	52 026	8	120	193	29	149	32 139	27	93	24	5
Lunenburg town, Worcester County	2 150	47 451	211	905	759	275	964	31 934	253	487	210	14
Lynn city, Essex County	15 842	34 284	4 242	7 887	3 403	310	10 797	27 871	4 206	5 285	1 285	21
Lynnfield town, Essex County	2 611	67 005	182	651	945	833	1 086	42 417	172	431	391	92
Lynnfield CDP, Essex County	2 611	67 005	182	651	945	833	1 086	42 417	172	431	391	92

Table 12. **Earnings in 1999 of Full-Time, Year-Round Workers, by Sex: 2000**—Con.

[Data based on a sample (except Tables 65-68). For information on confidentiality protection, coverage, sampling error, and nonsampling error, see Appendix G.
For location of definitions, see "How to Use This Census Report"]

State County Place and County Subdivision	Male						Female					
			Earnings in 1999						Earnings in 1999			
	Workers with earnings	Median earnings in 1999 (dollars)	$1 to $24,999 or loss	$25,000 to $49,999	$50,000 to $99,999	$100,000 or more	Workers with earnings	Median earnings in 1999 (dollars)	$1 to $24,999 or loss	$25,000 to $49,999	$50,000 to $99,999	$100,000 or more
PLACE AND COUNTY SUBDIVISION—Con.												
Malden city, Middlesex County	12 120	37 741	2 691	5 935	3 206	288	9 501	31 157	2 779	5 300	1 367	55
Manchester-by-the-Sea town, Essex County	1 141	68 466	92	294	388	367	504	37 981	79	305	77	43
Mansfield town, Bristol County	5 329	52 416	502	1 776	2 355	696	3 153	36 658	717	1 682	734	20
Mansfield Center CDP, Bristol County	1 717	42 151	234	769	629	85	1 063	36 015	267	633	156	7
Marblehead town, Essex County	4 365	70 470	401	1 035	1 498	1 431	2 821	44 988	411	1 206	920	284
Marblehead CDP, Essex County	4 365	70 470	401	1 035	1 498	1 431	2 821	44 988	411	1 206	920	284
Marion town, Plymouth County	1 040	46 711	135	417	340	148	593	35 911	123	308	148	14
Marion Center CDP, Plymouth County	233	41 587	27	112	60	34	163	36 875	27	84	52	-
Marlborough city, Middlesex County	8 616	49 133	1 066	3 319	3 333	898	5 587	32 457	1 378	3 012	993	204
Marshfield CDP, Plymouth County	922	50 632	100	337	380	105	611	33 802	136	338	123	14
Marshfield town, Plymouth County	5 397	51 600	613	1 850	2 155	779	3 506	35 975	843	1 719	837	107
Marshfield Hills CDP, Plymouth County	569	61 635	96	134	238	101	263	36 225	75	114	66	8
Mashpee town, Barnstable County	2 408	43 922	315	1 126	819	148	1 703	31 416	501	959	215	28
Mashpee Neck CDP, Barnstable County	209	47 169	6	103	83	17	110	35 568	43	46	21	-
Mattapoisett town, Plymouth County	1 156	48 100	131	485	389	151	740	35 938	159	411	150	20
Mattapoisett Center CDP, Plymouth County	451	51 477	12	194	180	65	417	35 950	116	196	94	11
Maynard town, Middlesex County	2 484	49 279	178	1 079	1 022	205	1 584	36 609	329	807	430	18
Maynard CDP, Middlesex County	2 484	49 279	178	1 079	1 022	205	1 584	36 609	329	807	430	18
Medfield CDP, Norfolk County	1 510	62 210	130	385	625	370	796	46 406	115	314	327	40
Medfield town, Norfolk County	2 803	78 699	207	507	1 074	1 015	1 206	44 500	188	473	444	101
Medford city, Middlesex County	11 138	41 704	1 649	5 204	3 672	613	8 194	34 948	1 685	4 691	1 735	83
Medway town, Norfolk County	2 922	54 881	278	872	1 358	414	1 626	39 478	263	864	422	77
Melrose city, Middlesex County	5 983	50 644	749	2 168	2 433	633	3 919	39 517	767	1 929	1 159	64
Mendon town, Worcester County	1 275	55 230	86	464	537	188	581	36 174	141	327	95	18
Merrimac town, Essex County	1 413	48 718	165	582	567	99	917	35 325	242	477	192	6
Methuen city, Essex County	8 856	41 693	1 187	4 220	3 069	380	5 953	31 864	1 638	3 450	747	118
Middleborough town, Plymouth County	4 220	40 854	648	2 179	1 352	41	2 884	28 570	1 064	1 555	257	8
Middleborough Center CDP, Plymouth County	1 290	38 422	235	696	347	12	1 039	28 194	409	555	67	8
Middlefield town, Hampshire County	128	35 208	28	72	22	6	73	30 375	30	28	13	2
Middleton town, Essex County	1 753	51 831	363	419	725	246	830	37 874	166	407	188	69
Milford town, Worcester County	5 728	42 173	847	2 570	1 808	503	3 954	30 989	1 180	2 019	711	44
Milford CDP, Worcester County	5 104	41 250	811	2 373	1 546	374	3 596	30 541	1 080	1 906	578	32
Millbury town, Worcester County	2 824	41 912	464	1 293	976	91	2 047	28 973	738	1 014	270	25
Millers Falls CDP, Franklin County	227	34 886	72	128	27	-	111	24 375	58	53	-	-
Millis town, Norfolk County	1 800	51 250	178	670	742	210	1 134	35 556	340	548	237	9
Millis-Clicquot CDP, Norfolk County	1 043	51 238	119	351	468	105	682	37 750	182	351	149	-
Millville town, Worcester County	633	42 407	52	352	212	17	344	29 758	108	195	41	-
Milton town, Norfolk County	4 999	61 194	306	1 466	2 075	1 152	3 558	40 875	538	1 702	1 031	287
Milton CDP, Norfolk County	4 999	61 194	306	1 466	2 075	1 152	3 558	40 875	538	1 702	1 031	287
Monomoscoy Island CDP, Barnstable County	24	36 250	-	16	-	8	26	18 333	26	-	-	-
Monroe town, Franklin County	8	23 750	5	3	-	-	5	28 125	2	3	-	-
Monson town, Hampden County	1 883	41 373	197	1 006	586	94	1 000	30 545	325	538	137	-
Monson Center CDP, Hampden County	408	34 375	62	287	46	13	276	25 244	134	129	13	-
Montague town, Franklin County	1 510	33 705	365	796	318	31	1 114	27 303	452	596	49	17
Monterey town, Berkshire County	174	37 692	45	79	22	28	131	22 656	73	45	10	3
Montgomery town, Hampden County	175	46 406	27	74	56	18	89	37 125	11	68	10	-
Monument Beach CDP, Barnstable County	560	40 433	116	259	163	22	281	28 650	80	151	44	6
Mount Washington town, Berkshire County	38	40 417	7	19	4	8	20	31 250	8	8	4	-
Nahant town, Essex County	762	52 045	30	315	276	141	656	46 522	109	235	273	39
Nahant CDP, Essex County	762	52 045	30	315	276	141	656	46 522	109	235	273	39
Nantucket CDP, Nantucket County	870	40 410	168	374	274	54	728	29 031	298	305	85	40
Nantucket town, Nantucket County	2 187	41 116	367	989	650	181	1 448	31 608	473	726	209	40
Natick town, Middlesex County	7 859	51 964	669	2 746	3 089	1 355	5 103	41 060	758	2 570	1 474	301
Needham town, Norfolk County	5 749	76 459	300	1 061	2 524	1 864	3 617	47 092	487	1 409	1 219	502
Needham CDP, Norfolk County	5 749	76 459	300	1 061	2 524	1 864	3 617	47 092	487	1 409	1 219	502
New Ashford town, Berkshire County	46	46 250	9	14	16	7	48	41 250	15	16	14	3
New Bedford city, Bristol County	14 279	31 388	4 324	7 298	2 467	190	10 970	22 278	6 197	4 074	604	95
New Braintree town, Worcester County	217	41 477	28	103	73	13	96	26 136	43	44	9	-
Newbury town, Essex County	1 562	52 366	103	590	583	286	927	35 656	163	505	144	115
Newburyport city, Essex County	3 788	51 831	415	1 282	1 419	672	2 639	37 853	499	1 305	637	198
New Marlborough town, Berkshire County	302	34 205	83	137	57	25	176	25 972	81	68	21	6
New Salem town, Franklin County	194	38 000	27	123	41	3	104	27 188	45	52	6	1
New Seabury CDP, Barnstable County	138	60 441	9	32	59	38	74	29 333	20	33	5	16
Newton city, Middlesex County	17 210	65 565	1 553	4 163	6 093	5 401	12 761	46 885	1 475	5 398	4 335	1 553
Norfolk town, Norfolk County	2 255	60 926	254	531	976	494	959	40 825	183	455	237	84
North Adams city, Berkshire County	2 325	30 292	790	1 165	289	81	1 684	23 012	970	627	87	-
North Amherst CDP, Hampshire County	477	37 202	160	150	88	79	356	29 079	143	142	53	18
Northampton city, Hampshire County	4 972	37 264	1 096	2 337	1 161	378	4 090	30 728	1 298	2 156	565	71
North Andover town, Essex County	5 640	66 793	517	1 459	2 135	1 529	3 349	38 495	760	1 564	842	183
North Attleborough town, Bristol County	6 330	47 645	823	2 504	2 596	407	4 026	31 522	1 144	2 154	673	55
North Attleborough Center CDP, Bristol County	3 904	44 076	585	1 654	1 456	209	2 666	30 205	874	1 379	399	14
Northborough CDP, Worcester County	1 576	54 333	153	530	672	221	815	38 576	148	383	262	22
Northborough town, Worcester County	3 409	65 437	283	876	1 448	802	1 741	41 042	290	812	548	91
Northbridge town, Worcester County	2 719	42 847	454	1 129	906	230	1 741	28 093	638	813	268	22
North Brookfield CDP, Worcester County	519	39 911	87	314	102	16	261	29 850	86	164	11	-
North Brookfield town, Worcester County	1 016	37 647	178	558	228	52	541	30 324	175	340	26	-
North Eastham CDP, Barnstable County	272	32 143	86	141	34	11	172	38 889	34	95	32	11
North Falmouth CDP, Barnstable County	644	53 125	126	167	242	109	316	35 417	71	162	68	15
Northfield CDP, Franklin County	210	41 603	22	125	51	12	158	27 308	67	74	17	-
Northfield town, Franklin County	593	40 396	75	369	134	15	439	28 615	177	211	51	-
North Lakeville CDP, Plymouth County	462	51 094	48	169	180	65	293	31 813	78	168	47	-
North Pembroke CDP, Plymouth County	697	55 938	100	193	282	122	358	38 190	75	175	96	12
North Plymouth CDP, Plymouth County	553	35 372	139	291	116	7	459	26 920	208	211	40	-
North Reading town, Middlesex County	3 288	52 446	355	1 017	1 387	529	1 864	39 458	280	1 009	457	118
North Scituate CDP, Plymouth County	1 076	65 385	70	263	449	294	519	43 839	74	239	158	48
North Seekonk CDP, Bristol County	500	39 438	43	283	157	17	338	27 875	136	177	25	-
Northwest Harwich CDP, Barnstable County	570	41 170	86	286	148	50	423	29 321	147	230	40	6
North Westport CDP, Bristol County	948	40 532	195	402	313	38	560	30 125	186	349	19	6

Table 12. **Earnings in 1999 of Full-Time, Year-Round Workers, by Sex: 2000**—Con.

[Data based on a sample (except Tables 65-68). For information on confidentiality protection, coverage, sampling error, and nonsampling error, see Appendix G.
For location of definitions, see "How to Use This Census Report"]

State County Place and County Subdivision	Male						Female					
			Earnings in 1999						Earnings in 1999			
	Workers with earnings	Median earnings in 1999 (dollars)	$1 to $24,999 or loss	$25,000 to $49,999	$50,000 to $99,999	$100,000 or more	Workers with earnings	Median earnings in 1999 (dollars)	$1 to $24,999 or loss	$25,000 to $49,999	$50,000 to $99,999	$100,000 or more
PLACE AND COUNTY SUBDIVISION—Con.												
Norton town, Bristol County	3 714	51 133	304	1 417	1 722	271	2 502	33 149	669	1 264	520	49
Norton Center CDP, Bristol County	313	44 609	42	153	93	25	197	36 736	37	121	32	7
Norwell town, Plymouth County	2 147	66 406	182	471	850	644	1 094	40 625	160	525	299	110
Norwood town, Norfolk County	6 228	50 597	482	2 527	2 592	627	4 163	34 312	940	2 337	825	61
Norwood CDP, Norfolk County	6 228	50 597	482	2 527	2 592	627	4 163	34 312	940	2 337	825	61
Oak Bluffs town, Dukes County	628	39 113	115	336	152	25	468	31 797	146	279	33	10
Oakham town, Worcester County	390	42 065	45	194	129	22	186	30 882	60	95	27	4
Ocean Bluff-Brant Rock CDP, Plymouth County	1 080	42 388	146	496	410	28	746	35 902	174	377	183	12
Ocean Grove CDP, Bristol County	716	36 919	117	412	169	18	434	22 875	268	157	-	9
Onset CDP, Plymouth County	149	37 629	34	90	14	11	197	26 903	65	101	31	-
Orange CDP, Franklin County	736	33 769	189	445	93	9	456	22 279	258	157	41	-
Orange town, Franklin County	1 458	34 367	304	923	209	22	910	23 967	486	355	62	7
Orleans CDP, Barnstable County	234	39 792	53	94	64	23	132	25 921	59	61	12	-
Orleans town, Barnstable County	853	44 246	150	346	232	125	557	30 017	188	283	73	13
Otis town, Berkshire County	305	41 065	51	141	94	19	160	30 179	64	68	23	5
Oxford CDP, Worcester County	1 170	42 306	181	589	357	43	838	28 611	318	423	91	6
Oxford town, Worcester County	2 717	41 727	338	1 421	851	107	1 957	30 828	593	1 143	215	6
Palmer CDP, Hampden County	731	31 956	275	359	81	16	561	26 309	236	291	21	13
Palmer town, Hampden County	2 555	35 748	669	1 289	526	71	1 774	26 256	775	903	83	13
Paxton town, Worcester County	798	51 694	58	278	338	124	530	38 409	108	256	156	10
Peabody city, Essex County	9 869	44 192	1 246	4 657	3 389	577	6 495	32 152	1 573	3 591	1 218	113
Pelham town, Hampshire County	260	50 435	29	97	98	36	208	33 500	56	94	56	2
Pembroke town, Plymouth County	3 742	50 778	449	1 314	1 592	387	2 222	36 581	417	1 262	489	54
Pepperell CDP, Middlesex County	502	39 375	99	238	137	28	291	32 634	86	161	44	-
Pepperell town, Middlesex County	2 622	49 625	324	999	955	344	1 461	34 983	367	794	247	53
Peru town, Berkshire County	179	35 469	31	118	30	-	89	30 625	26	50	13	-
Petersham town, Worcester County	260	39 265	38	127	72	23	169	26 354	78	78	11	2
Phillipston town, Worcester County	348	39 231	48	205	86	9	199	25 625	93	95	9	2
Pinehurst CDP, Middlesex County	1 704	49 811	174	682	699	149	1 035	37 983	140	648	230	17
Pittsfield city, Berkshire County	8 018	35 538	2 120	3 757	1 811	330	5 478	26 341	2 511	2 471	427	69
Plainfield town, Hampshire County	93	31 625	28	45	14	6	55	26 875	23	23	9	-
Plainville town, Norfolk County	1 682	50 708	149	662	781	90	1 129	32 377	385	531	180	33
Plymouth CDP, Plymouth County	1 531	40 404	259	772	459	41	1 219	30 431	404	688	116	11
Plymouth town, Plymouth County	10 726	44 983	1 301	4 920	3 732	773	6 674	31 565	2 079	3 469	955	171
Plympton town, Plymouth County	625	45 531	96	271	234	24	416	34 000	118	207	83	8
Pocasset CDP, Barnstable County	466	43 889	69	188	148	61	309	31 971	67	142	77	23
Popponesset CDP, Barnstable County	47	51 023	-	19	28	-	53	23 661	34	12	7	-
Popponesset Island CDP, Barnstable County	-	-	-	-	-	-	-	-	-	-	-	-
Princeton town, Worcester County	823	60 888	65	246	377	135	391	39 494	63	205	101	22
Provincetown town, Barnstable County	622	30 556	183	299	122	18	349	25 298	172	150	11	16
Provincetown CDP, Barnstable County	591	30 655	176	288	109	18	328	25 595	159	142	11	16
Quincy city, Norfolk County	18 786	40 720	3 428	8 489	5 884	985	14 773	34 238	3 364	8 338	2 787	284
Randolph town, Norfolk County	6 369	41 719	936	3 091	1 997	345	4 830	32 500	1 279	2 667	794	90
Randolph CDP, Norfolk County	6 369	41 719	936	3 091	1 997	345	4 830	32 500	1 279	2 667	794	90
Raynham town, Bristol County	2 569	46 954	231	1 189	989	160	1 666	31 760	564	837	257	8
Raynham Center CDP, Bristol County	836	43 718	116	381	299	40	553	32 772	190	256	107	-
Reading town, Middlesex County	5 262	61 117	494	1 380	2 309	1 079	2 914	39 817	555	1 391	816	152
Reading CDP, Middlesex County	5 262	61 117	494	1 380	2 309	1 079	2 914	39 817	555	1 391	816	152
Rehoboth town, Bristol County	2 441	45 557	269	1 096	873	203	1 308	32 445	332	707	230	39
Revere city, Suffolk County	8 366	36 881	1 793	4 330	1 947	296	5 744	31 300	1 751	3 056	896	41
Richmond town, Berkshire County	350	45 536	72	124	97	57	199	36 250	39	117	30	13
Rochester town, Plymouth County	987	47 989	114	435	345	93	704	31 196	236	353	106	9
Rockland town, Plymouth County	3 693	41 361	613	1 861	1 022	197	2 718	31 907	796	1 519	372	31
Rockport CDP, Essex County	1 068	48 088	149	411	321	187	658	38 485	176	252	207	23
Rockport town, Essex County	1 491	46 131	171	652	432	236	981	36 458	318	354	286	23
Rowe town, Franklin County	72	32 143	12	31	18	11	41	28 438	15	22	4	-
Rowley CDP, Essex County	273	42 470	18	158	69	28	173	28 487	72	65	26	10
Rowley town, Essex County	1 273	49 970	66	571	444	192	702	32 500	200	328	156	18
Royalston town, Worcester County	233	36 328	61	125	39	8	136	27 361	51	70	8	7
Russell town, Hampden County	384	37 206	63	250	69	2	214	28 182	74	129	11	-
Rutland CDP, Worcester County	508	44 559	50	262	172	24	329	35 319	78	190	61	-
Rutland town, Worcester County	1 452	45 824	137	734	512	69	961	35 390	271	477	169	44
Sagamore CDP, Barnstable County	718	44 688	125	301	230	62	378	26 639	149	179	44	6
Salem city, Essex County	8 303	38 563	1 538	4 130	2 182	453	6 583	31 374	1 801	3 536	1 077	169
Salisbury CDP, Essex County	914	41 910	103	423	374	14	610	32 373	177	298	128	7
Salisbury town, Essex County	1 697	41 705	181	919	566	31	1 133	31 250	395	550	175	13
Sandisfield town, Berkshire County	200	36 875	38	106	35	21	79	24 271	43	32	4	-
Sandwich CDP, Barnstable County	538	40 417	116	176	167	79	404	32 963	92	275	28	9
Sandwich town, Barnstable County	3 857	49 195	522	1 430	1 413	492	2 403	33 516	664	1 376	295	68
Saugus town, Essex County	5 376	43 219	705	2 586	1 835	250	3 597	32 783	910	2 005	609	73
Saugus CDP, Essex County	5 376	43 219	705	2 586	1 835	250	3 597	32 783	910	2 005	609	73
Savoy town, Berkshire County	144	36 500	25	89	30	-	82	28 182	30	46	6	-
Scituate CDP, Plymouth County	1 005	53 125	138	287	450	130	680	38 910	88	388	182	22
Scituate town, Plymouth County	3 839	60 322	363	989	1 653	834	2 177	40 200	387	1 044	606	140
Seabrook CDP, Barnstable County	105	50 208	12	40	44	9	37	43 646	6	19	12	-
Seconsett Island CDP, Barnstable County	5	21 250	5	-	-	-	14	16 250	14	-	-	-
Seekonk town, Bristol County	2 864	42 404	367	1 395	884	218	1 705	29 782	577	884	236	8
Sharon town, Norfolk County	3 799	70 563	263	747	1 489	1 300	2 050	46 774	263	851	727	209
Sharon CDP, Norfolk County	1 157	66 289	94	272	504	287	650	45 800	104	267	245	34
Sheffield town, Berkshire County	640	36 016	136	318	165	21	368	25 833	176	140	41	11
Shelburne town, Franklin County	363	39 018	74	171	102	16	231	28 550	93	106	26	6
Shelburne Falls CDP, Franklin County	362	32 403	83	192	85	2	251	26 534	112	123	16	-
Sherborn town, Middlesex County	904	88 677	102	136	262	404	425	52 043	51	119	142	113
Shirley CDP, Middlesex County	311	40 742	59	152	66	34	262	32 143	119	121	22	-
Shirley town, Middlesex County	1 266	42 078	293	490	413	70	828	32 130	237	459	132	-
Shrewsbury town, Worcester County	7 329	56 259	686	2 346	3 083	1 214	4 252	37 129	921	2 016	1 091	224
Shutesbury town, Franklin County	390	44 000	56	180	112	42	238	32 069	64	130	41	3
Smith Mills CDP, Bristol County	779	40 558	176	318	257	28	607	25 788	272	287	48	-

Table 12. **Earnings in 1999 of Full-Time, Year-Round Workers, by Sex: 2000**—Con.

[Data based on a sample (except Tables 65-68). For information on confidentiality protection, coverage, sampling error, and nonsampling error, see Appendix G.
For location of definitions, see "How to Use This Census Report"]

State County Place and County Subdivision	Male						Female					
			Earnings in 1999						Earnings in 1999			
	Workers with earnings	Median earnings in 1999 (dollars)	$1 to $24,999 or loss	$25,000 to $49,999	$50,000 to $99,999	$100,000 or more	Workers with earnings	Median earnings in 1999 (dollars)	$1 to $24,999 or loss	$25,000 to $49,999	$50,000 to $99,999	$100,000 or more
PLACE AND COUNTY SUBDIVISION—Con.												
Somerset town, Bristol County	3 610	42 036	724	1 570	1 106	210	2 553	29 851	809	1 393	351	-
Somerset CDP, Bristol County	3 610	42 036	724	1 570	1 106	210	2 553	29 851	809	1 393	351	-
Somerville city, Middlesex County	16 557	36 333	3 582	8 435	3 981	559	13 100	31 418	3 710	7 378	1 788	224
South Amherst CDP, Hampshire County	592	43 793	132	237	188	35	411	35 288	90	242	57	22
Southampton town, Hampshire County	1 235	41 544	222	565	394	54	799	31 250	248	416	135	-
South Ashburnham CDP, Worcester County	222	35 139	52	114	49	7	108	31 250	33	64	11	-
Southborough town, Worcester County	2 137	80 961	119	417	747	854	1 003	50 537	107	370	378	148
Southbridge town, Worcester County	3 198	36 008	641	1 832	645	80	2 167	25 685	1 021	1 008	138	-
Southbridge CDP, Worcester County	2 330	34 842	521	1 365	390	54	1 601	23 125	880	636	85	-
South Deerfield CDP, Franklin County	425	37 898	62	265	90	8	319	33 661	99	182	24	14
South Dennis CDP, Barnstable County	633	35 026	96	355	173	9	464	26 818	184	244	28	8
South Duxbury CDP, Plymouth County	647	93 137	26	115	216	290	248	45 109	25	136	60	27
South Hadley town, Hampshire County	2 968	42 256	414	1 518	848	188	2 222	31 219	661	1 151	355	55
South Lancaster CDP, Worcester County	352	41 917	48	211	65	28	266	31 429	85	145	36	-
Southwick town, Hampden County	2 107	41 863	287	1 044	698	78	1 126	30 889	386	626	114	-
South Yarmouth CDP, Barnstable County	1 701	35 476	430	848	379	44	1 204	26 118	513	513	171	7
Spencer CDP, Worcester County	1 227	36 563	260	608	321	38	760	25 738	362	356	34	8
Spencer town, Worcester County	2 531	40 581	414	1 272	693	152	1 379	29 837	545	728	92	14
Springfield city, Hampden County	21 988	32 396	5 861	12 029	3 693	405	17 212	26 536	7 571	8 139	1 400	102
Sterling town, Worcester County	1 715	51 227	178	601	649	287	913	32 734	170	561	157	25
Stockbridge town, Berkshire County	446	32 500	167	126	112	41	301	27 969	137	105	46	13
Stoneham town, Middlesex County	4 879	46 797	598	2 007	1 864	410	3 236	37 274	550	1 850	789	47
Stoneham CDP, Middlesex County	4 879	46 797	598	2 007	1 864	410	3 236	37 274	550	1 850	789	47
Stoughton town, Norfolk County	5 996	44 853	934	2 439	2 273	350	4 337	31 971	1 184	2 330	759	64
Stow town, Middlesex County	1 373	75 758	112	262	576	423	785	40 911	120	379	226	60
Sturbridge CDP, Worcester County	492	45 000	100	173	196	23	314	32 768	114	131	64	5
Sturbridge town, Worcester County	1 772	50 168	241	634	758	139	1 227	31 940	380	576	247	24
Sudbury town, Middlesex County	3 933	98 593	272	476	1 268	1 917	1 710	47 500	240	648	507	315
Sunderland town, Franklin County	659	36 779	186	239	194	40	486	30 526	135	309	35	7
Sutton town, Worcester County	1 867	53 482	210	557	853	247	1 044	37 463	222	499	284	39
Swampscott town, Essex County	3 016	56 541	240	1 007	1 141	628	1 768	38 690	305	789	580	94
Swampscott CDP, Essex County	3 016	56 541	240	1 007	1 141	628	1 768	38 690	305	789	580	94
Swansea town, Bristol County	3 315	40 056	578	1 706	923	108	2 118	27 072	875	1 071	163	9
Taunton city, Bristol County	11 923	36 895	2 458	6 332	2 872	261	8 476	27 686	3 402	4 265	759	50
Teaticket CDP, Barnstable County	259	37 107	53	154	39	13	237	25 642	109	94	16	18
Templeton town, Worcester County	1 422	38 088	217	784	374	47	822	26 993	352	421	49	-
Tewksbury town, Middlesex County	6 964	50 296	795	2 627	3 099	443	4 478	33 918	897	2 606	917	58
Three Rivers CDP, Hampden County	581	31 582	175	302	104	-	381	22 533	228	130	23	-
Tisbury town, Dukes County	614	38 452	82	343	115	74	475	29 034	170	231	28	46
Tolland town, Hampden County	117	41 094	27	48	34	8	62	35 278	19	28	13	2
Topsfield CDP, Essex County	569	63 194	50	91	292	136	289	43 843	63	120	73	33
Topsfield town, Essex County	1 265	67 428	122	197	615	331	603	43 780	132	223	151	97
Townsend CDP, Middlesex County	223	39 813	24	136	45	18	158	26 439	60	86	12	-
Townsend town, Middlesex County	2 060	49 340	218	826	879	137	1 247	31 073	360	730	157	-
Truro town, Barnstable County	365	37 208	70	205	63	27	268	30 435	90	150	26	2
Turners Falls CDP, Franklin County	709	30 997	203	379	115	12	484	25 444	234	244	-	6
Tyngsborough town, Middlesex County	2 767	46 942	360	1 110	1 051	246	1 743	33 396	327	1 011	346	59
Tyringham town, Berkshire County	87	42 708	20	35	21	11	30	31 250	11	14	5	-
Upton town, Worcester County	1 393	66 734	75	377	601	340	634	39 224	99	297	211	27
Upton-West Upton CDP, Worcester County	540	51 071	35	211	192	102	270	35 351	52	173	40	5
Uxbridge town, Worcester County	2 574	47 969	314	999	1 046	215	1 542	30 889	419	923	192	8
Vineyard Haven CDP, Dukes County	351	35 824	51	216	36	48	268	28 750	101	138	14	15
Wakefield town, Middlesex County	5 676	51 591	523	2 012	2 467	674	3 651	39 327	564	1 940	947	200
Wakefield CDP, Middlesex County	5 676	51 591	523	2 012	2 467	674	3 651	39 327	564	1 940	947	200
Wales town, Hampden County	397	39 766	60	231	91	15	277	27 557	113	133	31	-
Walpole CDP, Norfolk County	1 186	53 110	178	342	526	140	884	35 833	209	460	198	17
Walpole town, Norfolk County	4 971	54 243	510	1 589	1 948	924	2 851	39 516	665	1 187	883	116
Waltham city, Middlesex County	12 827	42 324	2 135	5 601	4 233	858	9 341	33 931	2 061	5 201	1 857	222
Ware CDP, Hampshire County	1 147	36 348	223	696	198	30	893	25 411	420	375	76	22
Ware town, Hampshire County	1 922	37 462	363	1 163	351	45	1 422	25 733	640	654	106	22
Wareham town, Plymouth County	3 658	37 601	749	1 819	975	115	2 703	28 306	1 013	1 383	287	20
Wareham Center CDP, Plymouth County	509	39 315	106	236	132	35	411	28 715	162	198	51	-
Warren CDP, Worcester County	228	32 174	45	129	54	-	159	25 069	79	60	20	-
Warren town, Worcester County	917	32 773	217	497	193	10	590	26 667	257	298	27	8
Warwick town, Franklin County	141	35 125	23	90	28	-	88	26 875	41	35	12	-
Washington town, Berkshire County	96	40 417	14	48	27	7	70	27 143	29	36	5	-
Watertown city, Middlesex County	7 302	46 642	892	3 076	2 521	813	6 396	39 840	1 062	3 329	1 683	322
Wayland town, Middlesex County	2 830	86 344	246	483	900	1 201	1 374	50 875	192	481	512	189
Webster town, Worcester County	3 229	37 863	565	1 687	881	96	2 100	26 912	845	1 024	182	49
Webster CDP, Worcester County	2 127	35 187	414	1 214	455	44	1 430	26 432	581	729	78	42
Wellesley town, Norfolk County	4 848	100 000+	353	611	1 327	2 557	2 359	53 007	284	756	850	469
Wellesley CDP, Norfolk County	4 848	100 000+	353	611	1 327	2 557	2 359	53 007	284	756	850	469
Wellfleet town, Barnstable County	404	38 100	94	198	70	42	309	35 964	76	155	73	5
Wendell town, Franklin County	199	32 639	66	104	28	1	153	27 375	67	70	14	2
Wenham town, Essex County	664	76 639	40	128	251	245	262	43 750	34	117	58	53
Westborough town, Worcester County	4 014	66 157	169	1 184	1 486	1 175	2 289	40 030	399	1 093	614	183
Westborough CDP, Worcester County	833	46 104	40	430	288	75	647	34 712	151	378	112	6
West Boylston town, Worcester County	1 335	49 963	151	517	484	183	726	32 557	189	323	197	17
West Bridgewater town, Plymouth County	1 435	41 863	139	718	485	93	764	31 835	193	431	124	16
West Brookfield CDP, Worcester County	218	37 167	35	134	49	-	140	27 692	56	79	5	-
West Brookfield town, Worcester County	744	41 211	108	400	212	24	498	29 783	157	300	41	-
West Chatham CDP, Barnstable County	261	39 554	95	74	57	35	183	37 344	61	79	43	-
West Concord CDP, Middlesex County	1 252	56 053	146	422	340	344	554	50 774	52	212	172	118
West Dennis CDP, Barnstable County	291	37 266	89	101	90	11	210	29 625	76	107	16	11
West Falmouth CDP, Barnstable County	354	56 250	52	109	133	60	235	42 250	33	107	63	32
Westfield city, Hampden County	8 184	38 316	1 640	3 948	2 207	389	4 671	27 459	1 760	2 400	447	64
Westford town, Middlesex County	4 976	77 417	353	947	2 080	1 596	2 508	45 095	344	1 126	798	240
Westhampton town, Hampshire County	338	42 200	30	183	105	20	231	35 809	61	119	45	6

Table 12. **Earnings in 1999 of Full-Time, Year-Round Workers, by Sex: 2000**—Con.

[Data based on a sample (except Tables 65-68). For information on confidentiality protection, coverage, sampling error, and nonsampling error, see Appendix G.
For location of definitions, see "How to Use This Census Report"]

State County Place and County Subdivision	Male						Female					
			Earnings in 1999						Earnings in 1999			
	Workers with earnings	Median earnings in 1999 (dollars)	$1 to $24,999 or loss	$25,000 to $49,999	$50,000 to $99,999	$100,000 or more	Workers with earnings	Median earnings in 1999 (dollars)	$1 to $24,999 or loss	$25,000 to $49,999	$50,000 to $99,999	$100,000 or more
PLACE AND COUNTY SUBDIVISION—Con.												
Westminster town, Worcester County	1 552	45 369	194	693	557	108	900	31 818	252	486	138	24
West Newbury town, Essex County	966	80 670	75	190	402	299	506	40 189	115	236	110	45
Weston town, Middlesex County	2 487	100 000+	222	225	576	1 464	1 050	58 534	196	229	366	259
Westport town, Bristol County	3 115	41 890	491	1 432	996	196	1 859	30 921	592	1 066	179	22
West Springfield town, Hampden County	5 576	38 082	1 124	2 915	1 239	298	3 394	28 079	1 316	1 770	297	11
West Springfield CDP, Hampden County	5 576	38 082	1 124	2 915	1 239	298	3 394	28 079	1 316	1 770	297	11
West Stockbridge town, Berkshire County	273	40 865	51	120	75	27	168	32 273	48	83	31	6
West Tisbury town, Dukes County	516	42 813	66	247	145	58	346	29 907	134	151	50	11
West Wareham CDP, Plymouth County	289	40 462	72	129	80	8	170	28 333	72	84	14	-
Westwood town, Norfolk County	2 761	71 801	132	696	1 043	890	1 452	46 194	217	565	492	178
West Yarmouth CDP, Barnstable County	1 034	35 461	292	464	219	59	722	26 188	323	325	74	-
Weweantic CDP, Plymouth County	393	45 188	92	134	155	12	276	27 303	103	148	25	-
Weymouth town, Norfolk County	11 860	42 497	1 539	5 707	4 075	539	8 279	35 963	1 761	4 630	1 693	195
Weymouth CDP, Norfolk County	11 860	42 497	1 539	5 707	4 075	539	8 279	35 963	1 761	4 630	1 693	195
Whately town, Franklin County	351	45 208	33	173	102	43	239	28 177	73	130	32	4
White Island Shores CDP, Plymouth County	453	36 399	80	238	135	-	320	23 953	178	107	28	7
Whitinsville CDP, Worcester County	1 227	40 665	252	465	396	114	831	26 325	354	401	76	-
Whitman town, Plymouth County	3 179	41 950	409	1 601	1 026	143	1 919	30 629	590	1 016	297	16
Wilbraham CDP, Hampden County	685	60 142	41	249	258	137	327	34 712	102	184	35	6
Wilbraham town, Hampden County	2 734	55 600	274	867	1 044	549	1 369	36 922	331	708	304	26
Williamsburg town, Hampshire County	564	36 977	122	262	159	21	373	28 906	138	186	44	5
Williamstown CDP, Berkshire County	436	44 167	88	141	86	121	293	23 702	160	75	33	25
Williamstown town, Berkshire County	1 063	50 011	167	364	300	232	720	32 845	260	321	100	39
Wilmington CDP, Middlesex County	5 016	50 446	539	1 898	2 293	286	2 823	36 729	573	1 584	591	75
Wilmington town, Middlesex County	5 016	50 446	539	1 898	2 293	286	2 823	36 729	573	1 584	591	75
Winchendon CDP, Worcester County	753	34 980	162	444	111	36	449	28 302	186	228	35	-
Winchendon town, Worcester County	1 930	36 875	343	1 090	404	93	1 045	29 099	405	504	128	8
Winchester town, Middlesex County	4 563	75 157	335	1 062	1 470	1 696	2 555	44 316	325	1 103	723	404
Winchester CDP, Middlesex County	4 563	75 157	335	1 062	1 470	1 696	2 555	44 316	325	1 103	723	404
Windsor town, Berkshire County	198	41 053	43	89	50	16	100	24 808	51	41	8	-
Winthrop town, Suffolk County	3 874	42 135	544	1 783	1 295	252	3 001	36 298	748	1 481	675	97
Winthrop CDP, Suffolk County	3 874	42 135	544	1 783	1 295	252	3 001	36 298	748	1 481	675	97
Woburn city, Middlesex County	8 476	45 210	1 126	3 850	2 922	578	5 463	33 239	1 324	2 954	1 099	86
Woods Hole CDP, Barnstable County	147	31 964	40	77	24	6	101	31 875	41	38	22	-
Worcester city, Worcester County	29 324	36 190	7 055	14 489	6 548	1 232	20 475	28 522	7 672	10 210	2 364	229
Worthington town, Hampshire County	246	42 500	47	96	88	15	143	26 438	60	57	26	-
Wrentham town, Norfolk County	2 492	58 776	251	692	1 179	370	1 282	37 219	241	745	239	57
Yarmouth town, Barnstable County	3 911	37 090	935	1 792	973	211	2 590	26 741	1 075	1 144	345	26
Yarmouth Port CDP, Barnstable County	872	41 029	182	354	264	72	524	30 171	182	266	57	19

Table 13. **Household Income in 1999: 2000**

[Data based on a sample (except Tables 65-68). For information on confidentiality protection, coverage, sampling error, and nonsampling error, see Appendix G.
For location of definitions, see "How to Use This Census Report"]

State County County Subdivision Place	Total households	Median income in 1999 (dollars)	Household income in 1999: Less than $10,000	$10,000 to $24,999	$25,000 to $49,999	$50,000 to $74,999	$75,000 to $99,999	$100,000 to $149,999	$150,000 to $199,999	$200,000 or more	Percent of households with income in 1999 of $100,000 or more
The State	**2 444 588**	**50 502**	**214 700**	**385 395**	**608 320**	**490 998**	**312 741**	**267 300**	**80 640**	**84 494**	**17.7**
Barnstable County	94 845	45 933	6 478	16 843	28 083	20 425	11 243	7 605	1 873	2 295	12.4
Barnstable Town city	19 647	46 811	1 383	3 452	5 591	4 237	2 309	1 584	399	692	13.6
Bourne town	7 422	45 113	613	1 265	2 261	1 552	984	500	142	105	10.1
Bourne CDP	607	44 830	54	107	163	154	75	35	12	7	8.9
Buzzards Bay CDP	1 159	39 750	113	205	416	176	170	51	8	20	6.8
Monument Beach CDP	1 056	47 564	82	137	347	273	113	74	23	7	9.8
Pocasset CDP	1 257	47 523	115	235	333	254	166	91	29	34	12.3
Sagamore CDP	1 320	50 385	85	205	366	300	180	135	26	23	13.9
Brewster town	4 127	49 276	190	742	1 148	1 027	498	349	77	96	12.6
Brewster CDP	987	40 815	95	206	271	210	89	63	17	36	11.8
Chatham town	3 157	45 519	158	682	883	576	387	301	90	80	14.9
Chatham CDP	790	47 037	65	206	147	101	148	55	44	24	15.6
West Chatham CDP	714	42 300	46	151	205	159	78	48	15	12	10.5
Dennis town	7 511	41 598	544	1 535	2 394	1 462	847	453	131	145	9.7
Dennis CDP	1 312	51 286	62	208	368	269	208	126	43	28	15.0
Dennis Port CDP	1 704	36 518	165	409	575	279	101	92	40	43	10.3
East Dennis CDP	1 526	47 857	75	290	422	359	262	73	8	37	7.7
South Dennis CDP	1 676	40 330	92	318	626	350	170	101	12	7	7.2
West Dennis CDP	1 293	35 350	150	310	403	205	106	61	28	30	9.2
Yarmouth Port CDP (part)	-	-	-	-	-	-	-	-	-	-	(X)
Eastham town	2 383	42 618	178	496	717	539	238	107	43	65	9.0
North Eastham CDP	891	34 390	99	209	273	192	56	39	6	17	7.0
Falmouth town	13 876	48 191	914	2 202	4 026	2 952	1 819	1 243	336	384	14.1
East Falmouth CDP	2 792	42 788	172	524	921	592	307	193	51	32	9.9
Falmouth CDP	2 084	34 286	218	514	633	313	183	132	39	52	10.7
North Falmouth CDP	1 333	57 841	52	170	367	213	217	203	48	63	23.6
Teaticket CDP	939	41 272	44	172	366	223	62	47	15	10	7.7
West Falmouth CDP	850	72 703	21	88	171	179	160	141	46	44	27.2
Woods Hole CDP	427	47 604	29	76	120	66	74	30	15	17	14.5
Harwich town	5 470	41 552	332	1 123	1 780	1 222	479	369	92	73	9.8
East Harwich CDP	2 051	46 777	29	357	727	518	214	186	15	5	10.0
Harwich Center CDP	839	41 230	60	167	268	184	111	21	11	17	5.8
Harwich Port CDP	1 002	29 583	118	329	260	167	35	54	18	21	9.3
Northwest Harwich CDP	1 578	41 250	125	270	525	353	119	108	48	30	11.8
Mashpee town	5 250	50 871	285	652	1 595	1 337	743	432	80	126	12.2
Mashpee Neck CDP	388	50 726	20	48	117	116	54	19	-	14	8.5
Monomoscoy Island CDP	55	37 589	7	6	34	-	-	8	-	-	14.5
New Seabury CDP	423	85 594	5	40	78	63	95	46	40	56	33.6
Popponesset CDP	213	48 250	-	37	80	27	37	32	-	-	15.0
Popponesset Island CDP	13	65 179	-	-	6	7	-	-	-	-	-
Seabrook CDP	187	70 536	8	5	41	45	43	29	4	12	24.1
Seconsett Island CDP	19	17 250	-	10	9	-	-	-	-	-	-
Orleans town	3 088	42 594	309	698	741	533	330	283	88	106	15.4
Orleans CDP	886	30 238	95	279	292	112	45	46	3	14	7.1
Provincetown town	1 842	32 716	272	426	566	351	80	91	19	37	8.0
Provincetown CDP	1 746	32 731	260	406	546	316	71	91	19	37	8.4
Sandwich town	7 346	61 250	302	755	1 725	1 885	1 224	1 003	214	238	19.8
East Sandwich CDP	1 465	66 318	34	180	265	365	222	224	81	94	27.2
Forestdale CDP	1 307	62 072	28	49	375	367	254	185	11	38	17.9
Sandwich CDP	1 374	56 184	73	244	346	279	188	165	38	41	17.8
Truro town	923	42 981	74	183	274	228	90	45	11	18	8.0
Wellfleet town	1 287	43 558	101	230	396	249	145	115	33	18	12.9
Yarmouth town	11 516	39 808	823	2 402	3 986	2 275	1 070	730	118	112	8.3
South Yarmouth CDP	5 525	37 643	438	1 308	1 875	1 115	516	218	25	30	4.9
West Yarmouth CDP	2 871	35 597	241	660	1 096	481	188	177	28	-	7.1
Yarmouth Port CDP (part)	2 548	47 576	119	388	831	542	310	249	40	69	14.1
Berkshire County	55 874	39 047	5 523	12 174	16 761	10 947	5 042	3 494	883	1 050	9.7
Adams town	3 986	32 161	576	970	1 225	724	288	157	25	21	5.1
Adams CDP	2 782	28 703	477	752	805	460	179	81	7	21	3.9
Alford town	179	49 632	7	29	56	24	21	23	5	14	23.5
Becket town	685	46 806	35	128	210	150	87	53	10	12	10.9
Cheshire town	1 372	41 981	56	359	360	324	173	94	6	-	7.3
Clarksburg town	660	43 362	40	123	217	174	62	35	8	1	6.7
Dalton town	2 712	47 891	158	438	787	712	255	281	25	56	13.3
Egremont town	608	50 000	35	90	179	103	67	45	27	62	22.0
Florida town	242	43 000	13	43	83	64	26	11	2	-	5.4
Great Barrington town	2 992	45 490	226	561	868	630	335	197	124	51	12.4
Great Barrington CDP	1 187	35 077	143	258	373	230	81	49	39	14	8.6
Housatonic CDP	534	35 625	37	147	188	82	67	13	-	-	2.4
Hancock town	291	45 347	15	41	111	59	31	22	6	6	11.7
Hinsdale town	732	42 500	62	129	229	180	78	36	13	5	7.4
Lanesborough town	1 207	46 496	48	230	391	269	169	87	-	13	8.3
Lee town	2 436	41 556	221	465	783	520	231	190	18	8	8.9
Lee CDP	853	32 183	129	185	281	127	75	45	11	-	6.6
Lenox town	2 213	45 581	171	437	592	550	198	209	34	22	12.0
Lenox CDP	902	35 662	136	214	209	221	40	57	17	8	9.1
Monterey town	383	49 750	23	68	101	97	31	23	14	26	16.4
Mount Washington town	68	53 125	2	6	22	19	4	4	2	9	22.1
New Ashford town	88	51 250	-	10	33	13	10	15	5	2	25.0
New Marlborough town	583	46 875	53	75	181	113	73	45	16	27	15.1
North Adams city	6 363	27 601	1 040	1 874	1 987	811	426	139	30	56	3.5
Otis town	565	51 488	38	94	138	143	75	44	17	16	13.6
Peru town	295	44 531	13	36	122	68	35	21	-	-	7.1
Pittsfield city	19 653	35 655	2 135	4 692	6 146	3 643	1 525	1 045	222	245	7.7
Richmond town	633	60 917	27	67	159	118	93	85	32	52	26.7
Sandisfield town	346	45 972	22	48	118	83	31	22	9	13	12.7
Savoy town	291	41 477	22	47	102	74	30	14	-	2	5.5
Sheffield town	1 358	45 082	62	308	415	282	103	97	41	50	13.8
Stockbridge town	920	48 571	83	146	243	174	106	73	52	43	18.3
Tyringham town	135	60 250	-	17	34	40	15	22	2	5	21.5
Washington town	207	54 583	11	30	52	63	20	12	17	2	15.0
West Stockbridge town	590	51 000	41	92	158	119	66	61	15	38	19.3
Williamstown town	2 753	51 875	280	467	562	520	332	306	105	181	21.5
Williamstown CDP	1 377	40 223	189	239	324	206	115	179	55	70	22.1
Windsor town	328	51 389	8	54	97	84	46	26	1	12	11.9

Table 13. **Household Income in 1999: 2000**—Con.

[Data based on a sample (except Tables 65-68). For information on confidentiality protection, coverage, sampling error, and nonsampling error, see Appendix G.
For location of definitions, see "How to Use This Census Report"]

State County County Subdivision Place	Total households	Median income in 1999 (dollars)	Household income in 1999: Less than $10,000	$10,000 to $24,999	$25,000 to $49,999	$50,000 to $74,999	$75,000 to $99,999	$100,000 to $149,999	$150,000 to $199,999	$200,000 or more	Percent of households with income in 1999 of $100,000 or more
Bristol County	205 556	43 496	21 933	39 658	53 983	43 089	24 316	16 305	3 334	2 938	11.0
Acushnet town	3 792	51 500	217	609	995	1 058	537	247	74	55	9.9
Acushnet Center CDP	1 224	41 890	96	255	371	278	97	81	12	34	10.4
Attleboro city	16 021	50 807	1 123	2 359	4 360	4 060	2 278	1 393	284	164	11.5
Berkley town	1 848	66 295	69	176	350	518	436	260	34	5	16.2
Dartmouth town	10 543	50 742	796	1 732	2 653	2 433	1 328	1 016	203	382	15.2
Bliss Corner CDP	2 293	36 610	369	460	651	424	166	149	35	39	9.7
Smith Mills CDP	1 813	41 272	137	474	445	316	228	182	15	16	11.7
Dighton town	2 196	58 600	56	266	514	644	412	224	72	8	13.8
Easton town	7 504	69 144	236	698	1 443	1 663	1 311	1 270	405	478	28.7
Fairhaven town	6 631	41 696	699	1 307	1 865	1 339	873	442	43	63	8.3
Fall River city	38 775	29 014	6 744	10 711	10 777	6 438	2 460	1 266	176	203	4.2
Freetown town	2 921	64 576	144	289	625	765	594	419	45	40	17.3
Mansfield town	7 970	66 925	359	804	1 595	1 786	1 436	1 329	385	276	25.0
Mansfield Center CDP	2 993	51 082	205	458	782	668	394	340	78	68	16.2
New Bedford city	38 240	27 569	7 144	10 516	10 731	5 948	2 284	1 235	146	236	4.2
North Attleborough town	10 413	59 371	356	1 398	2 539	2 374	1 828	1 436	245	237	18.4
North Attleborough Center CDP	6 852	50 875	252	1 065	2 012	1 627	916	732	122	126	14.3
Norton town	5 861	64 818	275	565	1 269	1 404	1 238	805	212	93	18.9
Norton Center CDP	394	66 176	-	55	75	89	80	55	32	8	24.1
Raynham town	4 152	60 449	213	404	867	1 153	711	595	115	94	19.4
Raynham Center CDP	1 238	64 464	18	130	209	401	226	213	34	7	20.5
Rehoboth town	3 518	65 373	128	363	814	763	677	484	155	134	22.0
Seekonk town	4 830	56 364	124	729	1 249	1 226	733	516	111	142	15.9
North Seekonk CDP	997	42 176	32	199	300	255	133	63	8	7	7.8
Somerset town	6 976	51 770	458	1 111	1 788	1 637	1 014	767	142	59	13.9
Somerset CDP	6 976	51 770	458	1 111	1 788	1 637	1 014	767	142	59	13.9
Swansea town	5 913	52 524	416	841	1 499	1 537	916	533	127	44	11.9
Ocean Grove CDP	1 287	43 527	110	234	390	338	121	57	37	-	7.3
Taunton city	22 071	42 932	2 024	4 068	6 677	5 072	2 467	1 473	203	87	8.0
Westport town	5 381	55 436	352	712	1 373	1 271	783	595	157	138	16.5
North Westport CDP	1 701	45 433	139	283	490	343	235	136	44	31	12.4
Dukes County	6 431	45 559	465	982	2 008	1 440	699	465	123	249	13.0
Aquinnah town	139	45 208	11	29	38	40	2	11	2	6	13.7
Chilmark town	387	41 917	23	45	145	61	42	41	10	20	18.3
Edgartown town	1 585	50 407	93	215	470	417	184	123	30	53	13.0
Gosnold town	39	22 344	4	16	12	4	-	3	-	-	7.7
Oak Bluffs town	1 591	42 044	145	291	478	335	172	105	11	54	10.7
Tisbury town	1 655	37 041	161	253	574	310	164	88	31	74	11.7
Vineyard Haven CDP	903	37 318	73	138	334	182	78	57	19	22	10.9
West Tisbury town	1 035	54 077	28	133	291	273	135	94	39	42	16.9
Essex County	275 410	51 576	24 033	42 354	66 519	54 048	36 066	32 016	9 859	10 515	19.0
Amesbury town	6 425	51 906	431	1 056	1 496	1 466	988	758	136	94	15.4
Amesbury CDP	4 907	50 037	395	894	1 161	1 174	675	481	86	41	12.4
Andover town	11 346	87 683	640	997	1 684	1 553	1 613	2 166	1 247	1 446	42.8
Andover CDP	3 560	60 040	340	597	603	531	483	579	261	166	28.3
Beverly city	15 736	53 984	1 104	2 135	3 935	3 403	2 261	1 887	411	600	18.4
Boxford town	2 560	113 212	42	98	225	367	303	626	284	615	59.6
Boxford CDP	797	108 778	14	-	69	183	81	218	75	157	56.5
Danvers town	9 544	58 779	413	1 309	2 327	2 160	1 395	1 346	358	236	20.3
Danvers CDP	9 544	58 779	413	1 309	2 327	2 160	1 395	1 346	358	236	20.3
Essex town	1 314	59 554	93	193	248	318	182	157	62	61	21.3
Essex CDP	587	52 039	60	86	132	122	93	56	16	22	16.0
Georgetown town	2 572	76 260	94	315	374	443	581	487	174	104	29.7
Gloucester city	12 588	47 722	1 286	1 768	3 538	2 824	1 553	1 040	244	335	12.9
Groveland town	2 076	69 167	74	228	368	491	457	308	86	64	22.1
Hamilton town	2 668	72 000	102	188	552	547	421	391	218	249	32.2
Haverhill city	22 999	49 833	1 939	3 801	5 793	5 211	3 174	2 327	385	369	13.4
Ipswich town	5 288	57 284	444	647	1 242	1 014	634	778	193	336	24.7
Ipswich CDP	1 778	40 482	255	289	473	353	173	154	37	44	13.2
Lawrence city	24 477	27 983	4 643	6 346	7 184	3 640	1 439	923	82	220	5.0
Lynn city	33 649	37 364	4 892	6 933	9 484	6 209	3 412	2 048	436	235	8.1
Lynnfield town	4 180	80 626	121	333	617	801	631	808	405	464	40.1
Lynnfield CDP	4 180	80 626	121	333	617	801	631	808	405	464	40.1
Manchester-by-the-Sea town	2 175	73 467	136	260	336	388	263	349	160	283	36.4
Marblehead town	8 548	73 968	403	899	1 527	1 490	1 005	1 486	694	1 044	37.7
Marblehead CDP	8 548	73 968	403	899	1 527	1 490	1 005	1 486	694	1 044	37.7
Merrimac town	2 230	58 692	119	260	607	425	354	326	123	16	20.9
Methuen city	16 527	49 627	1 427	2 493	4 400	3 611	2 384	1 628	376	208	13.4
Middleton town	2 325	81 395	112	218	389	367	422	504	165	148	35.1
Nahant town	1 638	64 052	44	234	341	355	229	213	95	127	26.6
Nahant CDP	1 638	64 052	44	234	341	355	229	213	95	127	26.6
Newbury town	2 509	74 836	129	252	404	472	520	380	204	148	29.2
Newburyport city	7 482	58 557	404	947	1 904	1 333	1 172	1 036	353	333	23.0
North Andover town	9 699	72 728	448	1 122	1 812	1 562	1 334	1 929	647	845	35.3
Peabody city	18 578	54 829	1 280	2 608	4 470	4 023	2 939	2 391	535	332	17.5
Rockport town	3 472	50 661	185	782	737	715	397	389	103	164	18.9
Rockport CDP	2 558	47 360	163	634	516	513	250	264	94	124	18.8
Rowley town	1 960	62 130	79	229	393	443	331	308	93	84	24.7
Rowley CDP	539	47 031	58	105	111	110	65	70	11	9	16.7
Salem city	17 477	44 033	1 694	2 954	5 133	3 580	2 010	1 481	327	298	12.1
Salisbury town	3 086	49 310	213	491	863	742	446	253	71	7	10.7
Salisbury CDP	1 900	41 961	186	341	533	427	257	128	28	-	8.2
Saugus town	9 785	55 301	568	1 343	2 352	2 296	1 589	1 191	269	177	16.7
Saugus CDP	9 785	55 301	568	1 343	2 352	2 296	1 589	1 191	269	177	16.7
Swampscott town	5 717	71 089	294	502	1 206	1 022	997	919	380	397	29.7
Swampscott CDP	5 717	71 089	294	502	1 206	1 022	997	919	380	397	29.7
Topsfield town	2 101	96 430	66	154	263	347	252	573	258	188	48.5
Topsfield CDP	1 015	84 898	49	78	157	198	111	232	99	91	41.6
Wenham town	1 278	90 524	54	179	140	204	142	274	114	171	43.7
West Newbury town	1 401	92 828	60	80	175	226	236	336	171	117	44.5
Franklin County	29 492	40 768	2 711	6 119	9 054	6 046	3 199	1 678	399	286	8.0
Ashfield town	735	52 875	33	98	214	189	112	54	18	17	12.1
Bernardston town	846	45 259	52	137	281	216	82	53	13	12	9.2
Buckland town	784	45 833	46	99	303	211	70	42	13	-	7.0

Table 13. **Household Income in 1999: 2000**—Con.

[Data based on a sample (except Tables 65-68). For information on confidentiality protection, coverage, sampling error, and nonsampling error, see Appendix G.
For location of definitions, see "How to Use This Census Report"]

State County County Subdivision Place	Total households	Median income in 1999 (dollars)	Household income in 1999: Less than $10,000	$10,000 to $24,999	$25,000 to $49,999	$50,000 to $74,999	$75,000 to $99,999	$100,000 to $149,999	$150,000 to $199,999	$200,000 or more	Percent of households with income in 1999 of $100,000 or more
Franklin County—Con.											
Buckland town—Con.											
Shelburne Falls CDP (part)	409	40 240	17	61	170	105	33	23	-	-	5.6
Charlemont town	536	46 548	38	117	137	151	59	23	7	4	6.3
Colrain town	696	40 076	31	142	267	178	43	20	12	3	5.0
Conway town	696	56 094	29	60	204	164	123	89	14	13	16.7
Deerfield town	1 961	49 764	79	322	588	362	351	200	33	26	13.2
South Deerfield CDP	826	43 984	24	172	286	106	138	82	9	9	12.1
Erving town	605	40 039	48	123	204	140	60	24	4	2	5.0
Millers Falls CDP (part)	226	42 273	22	39	70	68	14	9	2	2	5.8
Gill town	538	50 750	34	98	131	138	81	35	9	12	10.4
Greenfield town	7 943	33 110	1 050	1 985	2 449	1 267	777	304	73	38	5.2
Greenfield CDP	6 143	30 939	893	1 621	2 013	824	506	204	53	29	4.7
Hawley town	138	38 125	20	31	39	35	8	3	-	2	3.6
Heath town	288	50 536	31	33	77	86	31	20	5	5	10.4
Leverett town	633	63 203	18	69	161	128	88	98	34	37	26.7
Leyden town	294	50 385	6	36	103	59	43	28	8	11	16.0
Monroe town	28	25 500	6	7	14	1	-	-	-	-	-
Montague town	3 617	33 750	426	1 025	1 021	630	350	136	22	7	4.6
Millers Falls CDP (part)	211	31 705	12	57	106	18	7	11	-	-	5.2
Turners Falls CDP	2 018	24 243	337	695	492	290	140	45	12	7	3.2
New Salem town	385	48 688	21	49	133	117	39	15	6	5	6.8
Northfield town	1 168	49 141	65	177	353	319	172	59	15	8	7.0
Northfield CDP	463	45 580	41	57	175	98	60	17	7	8	6.9
Orange town	3 042	36 849	319	699	1 050	642	181	123	14	14	5.0
Orange CDP	1 449	35 826	176	313	443	331	109	66	7	4	5.3
Rowe town	154	41 944	6	17	65	36	7	14	5	4	14.9
Shelburne town	813	42 054	77	153	216	226	68	57	5	11	9.0
Shelburne Falls CDP (part)	413	31 298	56	113	116	89	13	26	-	-	6.3
Shutesbury town	661	60 438	19	68	169	166	115	69	33	22	18.8
Sunderland town	1 621	37 147	186	356	520	277	148	99	23	12	8.3
Warwick town	282	42 083	13	47	103	60	32	18	5	4	9.6
Wendell town	380	43 846	28	61	117	104	43	17	9	1	7.1
Whately town	648	58 929	30	110	135	144	116	78	19	16	17.4
Hampden County	175 475	39 718	20 917	35 755	49 884	35 498	17 911	10 935	2 290	2 285	8.8
Agawam city	11 271	49 390	660	1 606	3 452	2 775	1 606	965	153	54	10.4
Blandford town	460	52 935	16	57	120	156	62	26	13	10	10.7
Brimfield town	1 252	50 181	74	221	326	329	169	90	24	19	10.6
Chester town	490	43 816	30	82	163	149	40	22	-	4	5.3
Chicopee city	23 115	35 672	2 517	5 121	7 988	4 391	1 971	858	131	138	4.9
East Longmeadow town	5 236	62 680	226	676	1 105	1 290	903	645	226	165	19.8
Granville town	542	53 148	26	60	152	147	91	32	32	2	12.2
Hampden town	1 823	65 662	67	256	322	406	380	262	59	71	21.5
Holland town	900	52 073	45	134	237	271	106	84	15	8	11.9
Holland CDP	571	50 163	29	85	170	176	46	49	11	5	11.4
Holyoke city	15 000	30 441	2 859	3 519	4 174	2 394	1 164	704	96	90	5.9
Longmeadow town	5 738	75 461	263	436	969	1 182	839	1 039	420	590	35.7
Longmeadow CDP	5 738	75 461	263	436	969	1 182	839	1 039	420	590	35.7
Ludlow town	7 666	47 002	446	1 444	2 158	1 998	962	507	111	40	8.6
Monson town	3 099	52 030	164	424	847	747	510	304	66	37	13.1
Monson Center CDP	840	40 000	88	184	262	210	68	20	1	7	3.3
Montgomery town	257	59 063	7	36	59	57	53	36	2	7	17.5
Palmer town	5 090	41 443	449	1 030	1 627	1 229	431	293	22	9	6.4
Bondsville CDP (part)	656	45 833	41	113	208	155	75	50	5	9	9.8
Palmer CDP	1 769	35 199	240	415	574	403	58	79	-	-	4.5
Three Rivers CDP	1 207	37 528	91	265	483	262	67	29	10	-	3.2
Russell town	598	46 600	28	101	204	161	62	33	2	7	7.0
Southwick town	3 312	52 296	267	387	833	884	595	259	62	25	10.4
Springfield city	57 178	30 417	9 677	14 583	16 246	9 727	4 105	2 130	326	384	5.0
Tolland town	183	53 125	15	28	42	51	18	12	9	8	15.8
Wales town	660	48 906	22	77	238	181	94	35	6	7	7.3
Westfield city	14 798	45 240	1 457	2 619	4 048	3 387	1 840	1 035	189	223	9.8
West Springfield town	11 866	40 266	1 227	2 447	3 590	2 429	1 219	731	104	119	8.0
West Springfield CDP	11 866	40 266	1 227	2 447	3 590	2 429	1 219	731	104	119	8.0
Wilbraham town	4 941	65 014	375	411	984	1 157	691	833	222	268	26.8
Wilbraham CDP	1 268	66 814	83	110	244	357	190	151	46	87	22.4
Hampshire County	55 955	46 098	4 304	9 930	15 990	12 260	6 532	4 882	1 125	932	12.4
Amherst town	9 150	40 017	999	1 900	2 343	1 430	880	1 022	376	200	17.5
Amherst Center CDP	3 102	35 754	404	676	846	429	278	289	143	37	15.1
North Amherst CDP	1 823	28 063	241	604	438	275	62	131	42	30	11.1
South Amherst CDP	1 487	44 628	194	235	397	267	177	161	37	19	14.6
Belchertown town	4 904	52 467	271	725	1 307	1 358	673	441	94	35	11.6
Belchertown CDP	1 092	40 250	142	220	308	234	145	36	7	-	3.9
Bondsville CDP (part)	65	57 708	7	18	7	24	9	-	-	-	-
Chesterfield town	446	49 063	23	53	150	145	53	20	2	-	4.9
Cummington town	406	42 250	24	70	157	97	31	17	5	5	6.7
Easthampton city	6 859	45 185	491	1 340	2 145	1 434	840	503	56	50	8.9
Goshen town	368	49 583	14	47	125	97	56	23	3	3	7.9
Granby town	2 259	54 293	55	286	634	627	430	138	44	45	10.0
Granby CDP	486	51 250	12	83	134	115	77	35	24	6	13.4
Hadley town	1 895	51 851	128	315	426	466	252	221	48	39	16.3
Hatfield town	1 378	50 238	83	237	365	294	179	180	28	12	16.0
Hatfield CDP	575	48 281	38	96	170	107	68	90	6	-	16.7
Huntington town	813	48 958	49	114	256	228	109	42	13	2	7.0
Middlefield town	219	50 938	8	40	60	63	17	20	7	4	14.2
Northampton city	11 863	41 808	1 246	2 103	3 526	2 517	1 076	910	223	262	11.8
Pelham town	537	61 339	14	45	146	134	64	86	22	26	25.0
Plainfield town	247	37 250	15	55	89	43	20	18	2	5	10.1
Southampton town	1 966	61 831	55	252	436	508	441	195	49	30	13.9
South Hadley town	6 584	46 678	397	1 161	1 991	1 360	808	620	103	144	13.2
Ware town	4 020	36 875	331	944	1 222	944	342	205	7	25	5.9
Ware CDP	2 712	31 138	274	792	920	392	182	120	7	25	5.6
Westhampton town	539	60 089	23	41	127	152	104	63	19	10	17.1
Williamsburg town	1 031	47 250	59	141	345	247	103	100	11	25	13.2
Worthington town	471	53 047	19	61	140	116	54	58	13	10	17.2

Table 13. **Household Income in 1999: 2000**—Con.

[Data based on a sample (except Tables 65-68). For information on confidentiality protection, coverage, sampling error, and nonsampling error, see Appendix G.
For location of definitions, see "How to Use This Census Report"]

State County County Subdivision Place	Total households	Median income in 1999 (dollars)	Household income in 1999: Less than $10,000	$10,000 to $24,999	$25,000 to $49,999	$50,000 to $74,999	$75,000 to $99,999	$100,000 to $149,999	$150,000 to $199,999	$200,000 or more	Percent of households with income in 1999 of $100,000 or more
Middlesex County	561 506	60 821	35 322	70 085	123 239	111 358	81 462	81 558	28 147	30 335	24.9
Acton town	7 469	91 624	236	489	1 168	1 176	1 044	1 573	929	854	44.9
Arlington town	19 000	64 344	1 052	2 338	3 994	3 724	3 041	3 190	881	780	25.5
Arlington CDP	19 000	64 344	1 052	2 338	3 994	3 724	3 041	3 190	881	780	25.5
Ashby town	980	61 000	31	97	241	295	196	107	8	5	12.2
Ashland town	5 729	68 392	133	591	1 146	1 322	987	1 008	347	195	27.1
Ayer town	2 983	46 619	215	555	825	553	413	311	56	55	14.1
Ayer CDP	1 217	41 808	142	183	394	207	161	100	7	23	10.7
Fort Devens CDP (part)	-	-	-	-	-	-	-	-	-	-	(X)
Bedford town	4 625	87 962	122	359	602	816	704	1 217	383	422	43.7
Belmont town	9 717	80 295	425	927	1 617	1 572	1 470	1 887	772	1 047	38.1
Belmont CDP	9 717	80 295	425	927	1 617	1 572	1 470	1 887	772	1 047	38.1
Billerica town	12 961	67 799	353	1 217	2 595	3 324	2 615	2 103	487	267	22.0
Pinehurst CDP	2 291	73 713	57	234	391	481	551	391	126	60	25.2
Boxborough town	1 867	87 618	38	97	347	327	242	417	184	215	43.7
Burlington town	8 315	75 240	194	693	1 523	1 728	1 584	1 652	559	382	31.2
Burlington CDP	8 315	75 240	194	693	1 523	1 728	1 584	1 652	559	382	31.2
Cambridge city	42 635	47 979	4 692	6 681	10 541	7 314	5 044	4 464	1 667	2 232	19.6
Carlisle town	1 628	129 811	29	141	142	158	148	314	292	404	62.0
Chelmsford town	12 826	70 207	523	1 287	2 540	2 589	2 247	2 555	672	413	28.4
Concord town	5 957	95 897	238	342	921	825	792	1 108	564	1 167	47.7
West Concord CDP	1 829	86 096	51	121	341	251	291	365	174	235	42.3
Dracut town	10 450	57 676	459	1 196	2 594	2 889	1 593	1 272	308	139	16.4
Dunstable town	936	86 633	17	66	123	165	235	196	91	43	35.3
Everett city	15 433	40 661	1 620	3 122	4 623	3 354	1 489	988	171	66	7.9
Framingham town	26 147	54 288	1 841	3 984	6 192	5 124	3 717	3 383	1 098	808	20.2
Framingham CDP	26 147	54 288	1 841	3 984	6 192	5 124	3 717	3 383	1 098	808	20.2
Groton town	3 268	82 869	72	269	526	587	557	739	275	243	38.5
Groton CDP	458	58 409	24	73	100	98	57	52	18	36	23.1
Holliston town	4 803	78 092	189	363	770	920	881	990	391	299	35.0
Hopkinton town	4 423	89 281	122	290	525	820	625	1 007	396	638	46.1
Hopkinton CDP	992	52 250	90	126	235	228	125	132	42	14	19.0
Hudson town	6 984	58 549	381	885	1 624	1 480	1 230	928	292	164	19.8
Hudson CDP	5 630	55 063	381	758	1 333	1 219	996	679	200	64	16.7
Lexington town	11 119	96 825	382	742	1 495	1 650	1 459	2 337	1 439	1 615	48.5
Lexington CDP	11 119	96 825	382	742	1 495	1 650	1 459	2 337	1 439	1 615	48.5
Lincoln town	2 807	79 003	23	184	575	506	401	376	194	548	39.8
Littleton town	2 960	71 384	158	278	565	535	489	576	185	174	31.6
Littleton Common CDP	1 070	60 323	91	110	224	240	172	181	13	39	21.8
Lowell city	37 992	39 192	4 858	7 305	11 419	7 743	3 587	2 259	512	309	8.1
Malden city	23 028	45 654	2 175	3 823	6 542	5 269	2 715	1 862	380	262	10.9
Marlborough city	14 516	56 879	866	1 900	3 531	3 103	2 160	2 009	542	405	20.4
Maynard town	4 278	60 812	255	539	968	909	724	683	169	31	20.6
Maynard CDP (part)	4 278	60 812	255	539	968	909	724	683	169	31	20.6
Medford city	22 081	52 476	1 589	3 482	5 286	4 934	3 109	2 820	506	355	16.7
Melrose city	10 971	62 811	673	1 353	2 261	2 265	1 858	1 662	532	367	23.3
Natick town	13 099	69 755	541	1 353	2 471	2 698	2 197	2 231	874	734	29.3
Cochituate CDP (part)	41	200 000+	-	-	5	-	5	-	-	31	75.6
Newton city	31 221	86 052	1 314	2 694	4 755	4 870	4 226	5 660	3 106	4 596	42.8
North Reading town	4 784	76 962	105	403	882	917	954	893	366	264	31.8
Pepperell town	3 845	65 163	166	397	831	803	766	562	167	153	22.9
East Pepperell CDP	716	55 272	21	83	197	208	138	57	10	2	9.6
Pepperell CDP	967	45 984	92	161	281	230	111	57	7	28	9.5
Reading town	8 669	77 059	286	915	1 376	1 608	1 474	1 892	626	492	34.7
Reading CDP	8 669	77 059	286	915	1 376	1 608	1 474	1 892	626	492	34.7
Sherborn town	1 427	121 693	34	83	122	156	194	228	194	416	58.7
Shirley town	2 061	53 344	144	259	534	475	358	258	15	18	14.1
Fort Devens CDP (part)	-	-	-	-	-	-	-	-	-	-	(X)
Shirley CDP	684	40 956	101	144	196	104	63	76	-	-	11.1
Somerville city	31 535	46 315	3 097	4 865	8 960	6 729	3 694	3 003	684	503	13.3
Stoneham town	9 059	56 605	392	1 353	2 215	1 923	1 519	1 156	349	152	18.3
Stoneham CDP	9 059	56 605	392	1 353	2 215	1 923	1 519	1 156	349	152	18.3
Stow town	2 089	96 290	39	164	240	309	331	629	230	147	48.2
Sudbury town	5 523	118 579	164	299	509	584	645	1 256	714	1 352	60.1
Maynard CDP (part)	-	-	-	-	-	-	-	-	-	-	(X)
Tewksbury town	9 955	68 800	263	926	2 004	2 299	1 987	2 037	287	152	24.9
Townsend town	3 092	61 745	119	309	649	955	557	396	41	66	16.3
Townsend CDP	448	50 234	16	64	141	145	35	38	-	9	10.5
Tyngsborough town	3 741	69 818	120	376	783	724	859	580	169	130	23.5
Wakefield town	9 776	66 117	425	1 028	2 154	1 951	1 783	1 635	486	314	24.9
Wakefield CDP	9 776	66 117	425	1 028	2 154	1 951	1 783	1 635	486	314	24.9
Waltham city	23 157	54 010	1 689	3 054	5 722	5 030	3 290	3 201	662	509	18.9
Watertown city	14 645	59 764	875	1 929	3 341	2 949	2 269	2 038	655	589	22.4
Wayland town	4 624	101 036	156	277	602	686	563	964	426	950	50.6
Cochituate CDP (part)	2 406	87 941	105	153	340	430	353	514	186	325	42.6
Westford town	6 836	98 272	85	427	823	936	1 211	1 778	902	674	49.1
Weston town	3 702	153 918	98	246	336	309	232	580	430	1 471	67.0
Wilmington town	7 026	70 652	180	576	1 345	1 650	1 586	1 280	248	161	24.0
Wilmington CDP	7 026	70 652	180	576	1 345	1 650	1 586	1 280	248	161	24.0
Winchester town	7 723	94 049	255	555	999	1 209	1 093	1 509	754	1 349	46.8
Winchester CDP	7 723	94 049	255	555	999	1 209	1 093	1 509	754	1 349	46.8
Woburn city	15 029	54 897	814	2 002	3 765	3 612	2 318	1 799	480	239	16.8
Nantucket County	3 701	55 522	184	413	1 061	736	470	440	218	179	22.6
Nantucket town	3 701	55 522	184	413	1 061	736	470	440	218	179	22.6
Nantucket CDP	1 487	52 893	80	205	403	332	142	174	92	59	21.9
Norfolk County	248 901	63 432	14 002	28 589	52 989	50 129	37 684	37 315	13 102	15 091	26.3
Avon town	1 712	50 305	124	303	419	326	273	197	42	28	15.6
Bellingham town	5 577	64 496	258	531	1 172	1 424	1 212	751	122	107	17.6
Bellingham CDP	1 702	64 167	92	136	410	488	280	238	58	-	17.4
Braintree town	12 623	61 790	712	1 259	2 921	2 736	2 274	1 789	536	396	21.6
Braintree CDP	12 558	61 822	703	1 252	2 921	2 696	2 274	1 785	536	391	21.6
Brookline town	25 544	66 711	2 163	2 782	4 511	4 554	3 406	3 766	1 667	2 695	31.8
Brookline CDP	25 544	66 711	2 163	2 782	4 511	4 554	3 406	3 766	1 667	2 695	31.8
Canton town	7 949	69 260	420	893	1 476	1 520	1 318	1 385	492	445	29.2
Cohasset town	2 677	84 156	105	304	408	358	402	496	268	336	41.1
Dedham town	8 702	61 699	480	1 019	1 885	1 917	1 541	1 214	307	339	21.4

Table 13. **Household Income in 1999: 2000**—Con.

[Data based on a sample (except Tables 65-68). For information on confidentiality protection, coverage, sampling error, and nonsampling error, see Appendix G.
For location of definitions, see "How to Use This Census Report"]

State County County Subdivision Place	Total households	Median income in 1999 (dollars)	Household income in 1999: Less than $10,000	$10,000 to $24,999	$25,000 to $49,999	$50,000 to $74,999	$75,000 to $99,999	$100,000 to $149,999	$150,000 to $199,999	$200,000 or more	Percent of households with income in 1999 of $100,000 or more
Norfolk County—Con.											
Dedham town—Con.											
Dedham CDP	8 702	61 699	480	1 019	1 885	1 917	1 541	1 214	307	339	21.4
Dover town	1 842	141 818	26	57	211	170	205	294	264	615	63.7
Dover CDP	710	143 312	6	26	70	62	113	91	133	209	61.0
Foxborough town	6 143	64 323	247	656	1 213	1 438	851	1 035	392	311	28.3
Foxborough CDP	2 641	50 431	173	412	710	713	267	200	64	102	13.9
Franklin city	10 153	71 174	322	1 052	1 815	2 222	1 880	1 894	632	336	28.2
Holbrook town	4 091	54 419	328	572	931	1 020	644	462	105	29	14.6
Holbrook CDP	4 091	54 419	328	572	931	1 020	644	462	105	29	14.6
Medfield town	4 016	97 748	115	219	544	557	618	902	461	600	48.9
Medfield CDP	2 405	83 358	108	179	399	389	378	477	271	204	39.6
Medway town	4 160	75 135	130	427	624	895	815	865	263	141	30.5
Millis town	3 013	62 806	122	254	714	690	581	392	228	32	21.6
Millis-Clicquot CDP	1 856	57 909	80	171	488	464	329	200	116	8	17.5
Milton town	8 993	78 985	383	924	1 461	1 479	1 285	1 852	709	900	38.5
Milton CDP	8 993	78 985	383	924	1 461	1 479	1 285	1 852	709	900	38.5
Needham town	10 595	88 079	464	739	1 607	1 668	1 389	2 158	1 147	1 423	44.6
Needham CDP	10 595	88 079	464	739	1 607	1 668	1 389	2 158	1 147	1 423	44.6
Norfolk town	2 822	86 153	85	182	320	552	603	545	196	339	38.3
Norwood town	11 628	58 421	581	1 523	2 755	2 777	1 744	1 627	399	222	19.3
Norwood CDP	11 628	58 421	581	1 523	2 755	2 777	1 744	1 627	399	222	19.3
Plainville town	3 010	57 155	157	401	709	716	474	401	102	50	18.4
Quincy city	38 893	47 121	2 888	6 222	11 364	8 167	4 933	3 783	914	622	13.7
Randolph town	11 318	55 255	649	1 496	2 771	2 693	1 862	1 410	264	173	16.3
Randolph CDP	11 318	55 255	649	1 496	2 771	2 693	1 862	1 410	264	173	16.3
Sharon town	5 954	89 256	188	507	748	986	920	1 113	653	839	43.8
Sharon CDP	2 122	74 648	46	186	435	403	321	367	185	179	34.4
Stoughton town	10 270	57 838	648	1 280	2 444	2 269	1 659	1 426	342	202	19.2
Walpole town	8 054	74 757	224	846	1 582	1 385	1 449	1 521	471	576	31.9
Walpole CDP	2 515	59 744	106	381	542	522	506	290	95	73	18.2
Wellesley town	8 614	113 686	257	693	918	1 035	886	1 657	1 091	2 077	56.0
Wellesley CDP	8 614	113 686	257	693	918	1 035	886	1 657	1 091	2 077	56.0
Westwood town	5 118	87 394	194	442	727	778	753	1 081	395	748	43.5
Weymouth town	22 028	51 665	1 627	2 672	6 268	5 057	3 062	2 562	443	337	15.2
Weymouth CDP	22 028	51 665	1 627	2 672	6 268	5 057	3 062	2 562	443	337	15.2
Wrentham town	3 402	78 043	105	334	471	740	645	737	197	173	32.5
Plymouth County	168 448	55 615	10 990	23 509	40 128	37 053	25 077	20 722	5 790	5 179	18.8
Abington town	5 260	57 100	262	746	1 244	1 193	884	786	105	40	17.7
Abington CDP	5 260	57 100	262	746	1 244	1 193	884	786	105	40	17.7
Bridgewater town	7 512	65 318	324	896	1 495	1 743	1 384	1 202	314	154	22.2
Bridgewater CDP	2 451	46 237	190	481	718	551	283	155	49	24	9.3
Brockton city	33 672	39 507	4 044	6 778	9 711	6 954	3 510	2 016	488	171	7.9
Carver town	4 006	53 506	228	720	899	1 046	648	355	69	41	11.6
Duxbury town	4 931	97 124	115	421	567	635	804	1 347	465	577	48.4
Duxbury CDP	454	105 683	9	23	36	105	47	96	59	79	51.5
Green Harbor-Cedar Crest CDP (part)	93	62 321	-	9	17	21	17	21	-	8	31.2
South Duxbury CDP	1 114	96 929	38	114	140	142	132	306	92	150	49.2
East Bridgewater town	4 344	60 311	222	472	1 006	1 073	652	686	110	123	21.2
Halifax town	2 746	57 015	97	378	626	750	459	319	96	21	15.9
Hanover town	4 355	73 838	235	326	684	959	729	862	255	305	32.7
Hanson town	3 129	62 687	137	275	623	857	639	439	89	70	19.1
Hanson CDP	656	64 896	12	62	110	204	142	84	22	20	19.2
Hingham town	7 197	83 018	217	686	1 118	1 242	1 068	1 442	542	882	39.8
Hingham CDP	2 008	86 574	77	242	267	264	340	391	181	246	40.7
Hull town	4 526	52 377	297	749	1 120	1 006	662	463	83	146	15.3
Hull CDP	4 526	52 377	297	749	1 120	1 006	662	463	83	146	15.3
Kingston town	4 250	53 780	227	602	1 142	950	609	353	288	79	16.9
Kingston CDP	2 117	48 607	115	306	691	506	262	92	106	39	11.2
Lakeville town	3 298	70 495	109	284	614	777	604	702	129	79	27.6
North Lakeville CDP	794	61 176	30	104	186	146	137	135	27	29	24.1
Marion town	1 990	61 250	64	233	472	415	262	243	112	189	27.3
Marion Center CDP	563	59 583	11	75	157	92	52	95	45	36	31.3
Marshfield town	8 908	66 508	497	932	1 797	1 881	1 594	1 362	488	357	24.8
Green Harbor-Cedar Crest CDP (part)	746	74 423	20	35	155	169	183	124	41	19	24.7
Marshfield CDP	1 723	60 037	191	206	358	350	273	271	60	14	20.0
Marshfield Hills CDP	847	70 197	18	91	173	173	148	118	82	44	28.8
Ocean Bluff-Brant Rock CDP	2 000	56 840	93	290	502	540	267	238	37	33	15.4
Mattapoisett town	2 530	58 466	148	273	645	580	350	323	147	64	21.1
Mattapoisett Center CDP	1 303	54 107	127	165	293	347	149	115	63	44	17.0
Middleborough town	6 989	52 755	419	850	1 938	2 037	1 049	611	39	46	10.0
Middleborough Center CDP	2 618	45 906	259	342	859	734	291	96	6	31	5.1
Norwell town	3 231	87 397	65	266	556	521	470	687	302	364	41.9
Pembroke town	5 744	65 050	311	556	1 196	1 235	1 128	837	259	222	22.9
North Pembroke CDP	983	73 542	81	90	135	203	146	214	47	67	33.4
Plymouth town	18 499	54 677	956	2 513	4 657	4 461	2 956	2 118	493	345	16.0
North Plymouth CDP	1 508	35 561	204	329	445	361	114	48	7	-	3.6
Plymouth CDP	3 310	39 759	267	635	1 033	710	387	250	20	8	8.4
Plympton town	845	70 045	18	54	176	202	186	159	35	15	24.7
Rochester town	1 578	63 289	40	187	330	386	263	283	57	32	23.6
Rockland town	6 557	50 613	402	950	1 875	1 431	960	664	150	125	14.3
Scituate town	6 670	70 868	292	655	1 159	1 474	1 050	1 167	417	456	30.6
North Scituate CDP	1 834	79 556	88	167	218	378	359	384	129	111	34.0
Scituate CDP	2 001	62 392	91	296	442	401	284	277	139	71	24.3
Wareham town	8 210	40 422	847	1 691	2 532	1 523	897	475	108	137	8.8
Onset CDP	599	31 250	65	187	207	83	29	9	8	11	4.7
Wareham Center CDP	1 276	31 042	187	347	323	173	105	87	-	54	11.1
West Wareham CDP	754	33 167	93	212	199	135	65	42	-	8	6.6
Weweantic CDP	748	47 895	71	108	211	181	103	62	-	12	9.9
White Island Shores CDP	780	43 092	78	104	257	135	95	55	47	9	14.2
West Bridgewater town	2 458	55 958	178	325	590	527	466	270	54	48	15.1
Whitman town	5 013	55 303	239	691	1 356	1 195	794	551	96	91	14.7
Suffolk County	278 776	39 355	42 686	50 798	74 409	49 034	27 344	21 289	6 091	7 125	12.4
Boston city	239 603	39 629	37 230	43 040	63 424	41 496	23 784	18 496	5 491	6 642	12.8
Chelsea city	11 908	30 161	2 255	2 766	3 432	1 849	816	589	95	106	6.6

Table 13. **Household Income in 1999: 2000**—Con.

[Data based on a sample (except Tables 65-68). For information on confidentiality protection, coverage, sampling error, and nonsampling error, see Appendix G.
For location of definitions, see "How to Use This Census Report"]

State County County Subdivision Place	Total households	Median income in 1999 (dollars)	Household income in 1999: Less than $10,000	$10,000 to $24,999	$25,000 to $49,999	$50,000 to $74,999	$75,000 to $99,999	$100,000 to $149,999	$150,000 to $199,999	$200,000 or more	Percent of households with income in 1999 of $100,000 or more
Suffolk County—Con.											
Revere city	19 422	37 067	2 648	4 038	5 486	3 780	1 713	1 259	317	181	9.0
Winthrop town	7 843	53 122	553	954	2 067	1 909	1 031	945	188	196	16.9
Winthrop CDP	7 843	53 122	553	954	2 067	1 909	1 031	945	188	196	16.9
Worcester County	284 218	47 874	25 152	48 186	74 212	58 935	35 696	28 596	7 406	6 035	14.8
Ashburnham town	1 930	55 568	92	218	490	541	346	197	26	20	12.6
South Ashburnham CDP	371	50 121	25	62	97	113	52	22	-	-	5.9
Athol town	4 474	33 475	418	1 154	1 569	707	407	193	8	18	4.9
Athol CDP	3 395	31 630	366	926	1 173	517	286	116	5	6	3.7
Auburn town	6 330	51 753	327	1 116	1 586	1 526	833	716	163	63	14.9
Barre town	1 906	50 553	104	336	492	528	250	142	48	6	10.3
Barre CDP	534	49 028	33	105	136	103	84	44	29	-	13.7
Berlin town	870	65 667	21	146	147	163	180	142	31	40	24.5
Blackstone town	3 228	55 163	218	394	865	881	473	337	40	20	12.3
Bolton town	1 427	102 798	23	46	192	199	217	392	172	186	52.6
Boylston town	1 568	67 703	40	206	299	368	194	297	99	65	29.4
Brookfield town	1 212	45 655	72	212	398	295	115	104	11	5	9.9
Charlton town	3 786	63 033	251	344	783	930	796	572	67	43	18.0
Clinton town	5 599	44 740	495	919	1 687	1 313	619	410	75	81	10.1
Clinton CDP	3 415	43 570	327	597	1 003	811	386	231	30	30	8.5
Douglas town	2 477	60 529	140	218	501	777	484	317	17	23	14.4
East Douglas CDP	890	55 208	97	110	172	266	166	48	17	14	8.9
Dudley town	3 746	48 602	291	577	1 071	858	428	423	58	40	13.9
East Brookfield town	775	51 860	22	115	220	209	110	75	8	16	12.8
East Brookfield CDP	525	50 774	18	91	147	125	74	57	6	7	13.3
Fitchburg city	14 982	37 004	1 898	3 319	4 554	2 928	1 290	808	113	72	6.6
Gardner city	8 312	37 334	890	1 825	2 628	1 654	853	371	50	41	5.6
Grafton town	5 684	56 020	299	792	1 339	1 253	915	699	254	133	19.1
Hardwick town	999	45 742	87	184	272	244	121	51	25	15	9.1
Harvard town	1 817	107 934	12	120	198	190	327	368	301	301	53.4
Fort Devens CDP (part)	-	-	-	-	-	-	-	-	-	-	(X)
Holden town	5 745	64 297	237	709	1 124	1 359	939	950	257	170	24.0
Hopedale town	2 230	60 176	145	229	512	525	397	358	34	30	18.9
Hopedale CDP	1 626	58 750	120	152	396	416	291	210	26	15	15.4
Hubbardston town	1 321	61 462	62	97	327	385	206	184	60	-	18.5
Lancaster town	2 070	60 752	109	297	397	477	344	257	116	73	21.5
South Lancaster CDP	701	48 750	64	133	158	167	76	46	40	17	14.7
Leicester town	3 670	55 039	210	578	894	984	648	248	58	50	9.7
Leominster city	16 496	44 893	1 515	2 945	4 682	3 437	2 084	1 372	289	172	11.1
Lunenburg town	3 555	56 813	92	542	832	818	564	467	122	118	19.9
Lunenburg CDP	633	54 429	17	59	156	168	128	44	39	22	16.6
Mendon town	1 817	71 164	86	165	375	334	310	380	94	73	30.1
Milford town	10 429	50 856	866	1 741	2 487	2 085	1 527	1 284	314	125	16.5
Milford CDP	9 582	47 090	830	1 711	2 396	1 914	1 373	1 031	243	84	14.2
Millbury town	4 930	51 415	292	887	1 196	1 073	768	550	106	58	14.5
Millville town	926	57 000	46	98	224	285	161	94	18	-	12.1
New Braintree town	323	54 844	8	32	99	91	54	31	3	5	12.1
Northborough town	4 936	79 781	152	366	921	890	803	1 090	397	317	36.5
Northborough CDP	2 363	67 292	111	200	496	535	377	434	154	56	27.3
Northbridge town	4 810	50 457	315	730	1 330	1 058	692	501	99	85	14.2
Whitinsville CDP	2 353	44 627	171	449	647	499	299	207	43	38	12.2
North Brookfield town	1 822	44 286	130	348	552	443	165	141	28	15	10.1
North Brookfield CDP	1 097	39 267	118	259	367	180	88	71	14	-	7.7
Oakham town	582	60 729	20	50	133	193	98	57	20	11	15.1
Oxford town	5 069	52 233	358	697	1 308	1 311	783	506	83	23	12.1
Oxford CDP	2 279	50 866	216	328	565	611	327	179	46	7	10.2
Paxton town	1 425	72 039	32	109	283	302	288	236	107	68	28.8
Petersham town	436	47 833	18	76	137	80	65	44	8	8	13.8
Phillipston town	579	46 845	19	84	207	160	72	28	6	3	6.4
Princeton town	1 173	80 993	40	79	160	254	232	281	68	59	34.8
Royalston town	428	44 444	28	67	145	110	39	26	7	6	9.1
Rutland town	2 244	62 846	123	284	433	613	450	252	70	19	15.2
Rutland CDP	774	62 287	28	76	197	220	174	69	10	-	10.2
Shrewsbury town	12 417	64 237	604	1 557	2 566	2 595	1 724	2 104	709	558	27.1
Southborough town	2 928	102 986	106	163	371	359	418	619	317	575	51.6
Cordaville CDP	837	100 382	10	32	89	163	122	225	79	117	50.3
Southbridge town	7 097	33 913	923	1 713	2 073	1 461	479	357	51	40	6.3
Southbridge CDP	5 356	31 745	795	1 323	1 623	1 003	331	244	15	22	5.2
Spencer town	4 579	46 598	364	873	1 247	1 039	510	430	100	16	11.9
Spencer CDP	2 545	35 206	258	634	777	489	181	162	37	7	8.1
Sterling town	2 579	67 188	55	258	480	632	482	410	127	135	26.1
Sturbridge town	3 066	56 519	188	414	781	631	429	455	121	47	20.3
Fiskdale CDP	869	48 924	129	122	199	158	96	123	20	22	19.0
Sturbridge CDP	808	56 806	26	108	205	244	134	64	11	16	11.3
Sutton town	2 800	75 141	132	262	454	548	611	533	143	117	28.3
Templeton town	2 412	48 482	191	412	637	662	286	184	4	36	9.3
Baldwinville CDP	642	41 771	50	148	180	154	55	51	4	-	8.6
Upton town	2 046	78 595	140	189	294	328	350	381	217	147	36.4
Upton-West Upton CDP	916	62 578	99	131	149	170	154	123	73	17	23.3
Uxbridge town	3 982	61 855	202	511	863	905	774	571	86	70	18.3
Warren town	1 900	34 583	156	418	727	366	142	72	5	14	4.8
Warren CDP	598	29 057	58	169	214	89	58	10	-	-	1.7
Webster town	6 895	38 169	785	1 614	1 945	1 344	640	407	68	92	8.2
Webster CDP	5 016	32 163	709	1 304	1 485	893	339	182	53	51	5.7
Westborough town	6 508	73 418	315	583	1 221	1 197	924	1 190	524	554	34.8
Westborough CDP	1 714	47 708	152	228	521	374	165	197	29	48	16.0
West Boylston town	2 425	53 777	113	404	586	442	419	312	87	62	19.0
West Brookfield town	1 354	49 722	72	258	352	309	156	176	24	7	15.3
West Brookfield CDP	524	41 875	36	150	136	105	34	56	-	7	12.0
Westminster town	2 526	57 755	102	279	649	584	511	306	43	52	15.9
Winchendon town	3 483	43 750	357	642	1 029	737	423	207	50	38	8.5
Winchendon CDP	1 589	33 375	282	381	380	283	144	58	32	29	7.5
Worcester city	67 083	35 623	9 744	14 185	19 888	11 965	5 771	3 931	800	799	8.2

Table 14. **Household Income in 1999: 2000**

[Data based on a sample (except Tables 65-68). For information on confidentiality protection, coverage, sampling error, and nonsampling error, see Appendix G.
For location of definitions, see "How to Use This Census Report"]

State County Place and County Subdivision	Total households	Median income in 1999 (dollars)	Household income in 1999: Less than $10,000	$10,000 to $24,999	$25,000 to $49,999	$50,000 to $74,999	$75,000 to $99,999	$100,000 to $149,999	$150,000 to $199,999	$200,000 or more	Percent of households with income in 1999 of $100,000 or more
The State	**2 444 588**	**50 502**	**214 700**	**385 395**	**608 320**	**490 998**	**312 741**	**267 300**	**80 640**	**84 494**	**17.7**
COUNTY											
Barnstable County	94 845	45 933	6 478	16 843	28 083	20 425	11 243	7 605	1 873	2 295	12.4
Berkshire County	55 874	39 047	5 523	12 174	16 761	10 947	5 042	3 494	883	1 050	9.7
Bristol County	205 556	43 496	21 933	39 658	53 983	43 089	24 316	16 305	3 334	2 938	11.0
Dukes County	6 431	45 559	465	982	2 008	1 440	699	465	123	249	13.0
Essex County	275 410	51 576	24 033	42 354	66 519	54 048	36 066	32 016	9 859	10 515	19.0
Franklin County	29 492	40 768	2 711	6 119	9 054	6 046	3 199	1 678	399	286	8.0
Hampden County	175 475	39 718	20 917	35 755	49 884	35 498	17 911	10 935	2 290	2 285	8.8
Hampshire County	55 955	46 098	4 304	9 930	15 990	12 260	6 532	4 882	1 125	932	12.4
Middlesex County	561 506	60 821	35 322	70 085	123 239	111 358	81 462	81 558	28 147	30 335	24.9
Nantucket County	3 701	55 522	184	413	1 061	736	470	440	218	179	22.6
Norfolk County	248 901	63 432	14 002	28 589	52 989	50 129	37 684	37 315	13 102	15 091	26.3
Plymouth County	168 448	55 615	10 990	23 509	40 128	37 053	25 077	20 722	5 790	5 179	18.8
Suffolk County	278 776	39 355	42 686	50 798	74 409	49 034	27 344	21 289	6 091	7 125	12.4
Worcester County	284 218	47 874	25 152	48 186	74 212	58 935	35 696	28 596	7 406	6 035	14.8
PLACE AND COUNTY SUBDIVISION											
Abington CDP, Plymouth County	5 260	57 100	262	746	1 244	1 193	884	786	105	40	17.7
Abington town, Plymouth County	5 260	57 100	262	746	1 244	1 193	884	786	105	40	17.7
Acton town, Middlesex County	7 469	91 624	236	489	1 168	1 176	1 044	1 573	929	854	44.9
Acushnet town, Bristol County	3 792	51 500	217	609	995	1 058	537	247	74	55	9.9
Acushnet Center CDP, Bristol County	1 224	41 890	96	255	371	278	97	81	12	34	10.4
Adams town, Berkshire County	3 986	32 161	576	970	1 225	724	288	157	25	21	5.1
Adams CDP, Berkshire County	2 782	28 703	477	752	805	460	179	81	7	21	3.9
Agawam city, Hampden County	11 271	49 390	660	1 606	3 452	2 775	1 606	965	153	54	10.4
Alford town, Berkshire County	179	49 632	7	29	56	24	21	23	5	14	23.5
Amesbury town, Essex County	6 425	51 906	431	1 056	1 496	1 466	988	758	136	94	15.4
Amesbury CDP, Essex County	4 907	50 037	395	894	1 161	1 174	675	481	86	41	12.4
Amherst town, Hampshire County	9 150	40 017	999	1 900	2 343	1 430	880	1 022	376	200	17.5
Amherst Center CDP, Hampshire County	3 102	35 754	404	676	846	429	278	289	143	37	15.1
Andover CDP, Essex County	3 560	60 040	340	597	603	531	483	579	261	166	28.3
Andover town, Essex County	11 346	87 683	640	997	1 684	1 553	1 613	2 166	1 247	1 446	42.8
Aquinnah town, Dukes County	139	45 208	11	29	38	40	2	11	2	6	13.7
Arlington town, Middlesex County	19 000	64 344	1 052	2 338	3 994	3 724	3 041	3 190	881	780	25.5
Arlington CDP, Middlesex County	19 000	64 344	1 052	2 338	3 994	3 724	3 041	3 190	881	780	25.5
Ashburnham town, Worcester County	1 930	55 568	92	218	490	541	346	197	26	20	12.6
Ashby town, Middlesex County	980	61 000	31	97	241	295	196	107	8	5	12.2
Ashfield town, Franklin County	735	52 875	33	98	214	189	112	54	18	17	12.1
Ashland town, Middlesex County	5 729	68 392	133	591	1 146	1 322	987	1 008	347	195	27.1
Athol town, Worcester County	4 474	33 475	418	1 154	1 569	707	407	193	8	18	4.9
Athol CDP, Worcester County	3 395	31 630	366	926	1 173	517	286	116	5	6	3.7
Attleboro city, Bristol County	16 021	50 807	1 123	2 359	4 360	4 060	2 278	1 393	284	164	11.5
Auburn town, Worcester County	6 330	51 753	327	1 116	1 586	1 526	833	716	163	63	14.9
Avon town, Norfolk County	1 712	50 305	124	303	419	326	273	197	42	28	15.6
Ayer town, Middlesex County	2 983	46 619	215	555	825	553	413	311	56	55	14.1
Ayer CDP, Middlesex County	1 217	41 808	142	183	394	207	161	100	7	23	10.7
Baldwinville CDP, Worcester County	642	41 771	50	148	180	154	55	51	4	-	8.6
Barnstable Town city, Barnstable County	19 647	46 811	1 383	3 452	5 591	4 237	2 309	1 584	399	692	13.6
Barre CDP, Worcester County	534	49 028	33	105	136	103	84	44	29	-	13.7
Barre town, Worcester County	1 906	50 553	104	336	492	528	250	142	48	6	10.3
Becket town, Berkshire County	685	46 806	35	128	210	150	87	53	10	12	10.9
Bedford town, Middlesex County	4 625	87 962	122	359	602	816	704	1 217	383	422	43.7
Belchertown CDP, Hampshire County	1 092	40 250	142	220	308	234	145	36	7	-	3.9
Belchertown town, Hampshire County	4 904	52 467	271	725	1 307	1 358	673	441	94	35	11.6
Bellingham town, Norfolk County	5 577	64 496	258	531	1 172	1 424	1 212	751	122	107	17.6
Bellingham CDP, Norfolk County	1 702	64 167	92	136	410	488	280	238	58	-	17.4
Belmont town, Middlesex County	9 717	80 295	425	927	1 617	1 572	1 470	1 887	772	1 047	38.1
Belmont CDP, Middlesex County	9 717	80 295	425	927	1 617	1 572	1 470	1 887	772	1 047	38.1
Berkley town, Bristol County	1 848	66 295	69	176	350	518	436	260	34	5	16.2
Berlin town, Worcester County	870	65 667	21	146	147	163	180	142	31	40	24.5
Bernardston town, Franklin County	846	45 259	52	137	281	216	82	53	13	12	9.2
Beverly city, Essex County	15 736	53 984	1 104	2 135	3 935	3 403	2 261	1 887	411	600	18.4
Billerica town, Middlesex County	12 961	67 799	353	1 217	2 595	3 324	2 615	2 103	487	267	22.0
Blackstone town, Worcester County	3 228	55 163	218	394	865	881	473	337	40	20	12.3
Blandford town, Hampden County	460	52 935	16	57	120	156	62	26	13	10	10.7
Bliss Corner CDP, Bristol County	2 293	36 610	369	460	651	424	166	149	35	39	9.7
Bolton town, Worcester County	1 427	102 798	23	46	192	199	217	392	172	186	52.6
Bondsville CDP	721	45 875	48	131	215	179	84	50	5	9	8.9
Hampden County (part)	656	45 833	41	113	208	155	75	50	5	9	9.8
Hampshire County (part)	65	57 708	7	18	7	24	9	-	-	-	-
Boston city, Suffolk County	239 603	39 629	37 230	43 040	63 424	41 496	23 784	18 496	5 491	6 642	12.8
Bourne CDP, Barnstable County	607	44 830	54	107	163	154	75	35	12	7	8.9
Bourne town, Barnstable County	7 422	45 113	613	1 265	2 261	1 552	984	500	142	105	10.1
Boxborough town, Middlesex County	1 867	87 618	38	97	347	327	242	417	184	215	43.7
Boxford CDP, Essex County	797	108 778	14	-	69	183	81	218	75	157	56.5
Boxford town, Essex County	2 560	113 212	42	98	225	367	303	626	284	615	59.6
Boylston town, Worcester County	1 568	67 703	40	206	299	368	194	297	99	65	29.4
Braintree town, Norfolk County	12 623	61 790	712	1 259	2 921	2 736	2 274	1 789	536	396	21.6
Braintree CDP, Norfolk County	12 558	61 822	703	1 252	2 921	2 696	2 274	1 785	536	391	21.6
Brewster CDP, Barnstable County	987	40 815	95	206	271	210	89	63	17	36	11.8
Brewster town, Barnstable County	4 127	49 276	190	742	1 148	1 027	498	349	77	96	12.6
Bridgewater CDP, Plymouth County	2 451	46 237	190	481	718	551	283	155	49	24	9.3
Bridgewater town, Plymouth County	7 512	65 318	324	896	1 495	1 743	1 384	1 202	314	154	22.2
Brimfield town, Hampden County	1 252	50 181	74	221	326	329	169	90	24	19	10.6
Brockton city, Plymouth County	33 672	39 507	4 044	6 778	9 711	6 954	3 510	2 016	488	171	7.9
Brookfield town, Worcester County	1 212	45 655	72	212	398	295	115	104	11	5	9.9

Table 14. **Household Income in 1999: 2000**—Con.

[Data based on a sample (except Tables 65-68). For information on confidentiality protection, coverage, sampling error, and nonsampling error, see Appendix G.
For location of definitions, see "How to Use This Census Report"]

State County Place and County Subdivision	Total households	Median income in 1999 (dollars)	Household income in 1999: Less than $10,000	$10,000 to $24,999	$25,000 to $49,999	$50,000 to $74,999	$75,000 to $99,999	$100,000 to $149,999	$150,000 to $199,999	$200,000 or more	Percent of households with income in 1999 of $100,000 or more
PLACE AND COUNTY SUBDIVISION—Con.											
Brookline town, Norfolk County	25 544	66 711	2 163	2 782	4 511	4 554	3 406	3 766	1 667	2 695	31.8
Brookline CDP, Norfolk County	25 544	66 711	2 163	2 782	4 511	4 554	3 406	3 766	1 667	2 695	31.8
Buckland town, Franklin County	784	45 833	46	99	303	211	70	42	13	-	7.0
Burlington town, Middlesex County	8 315	75 240	194	693	1 523	1 728	1 584	1 652	559	382	31.2
Burlington CDP, Middlesex County	8 315	75 240	194	693	1 523	1 728	1 584	1 652	559	382	31.2
Buzzards Bay CDP, Barnstable County	1 159	39 750	113	205	416	176	170	51	8	20	6.8
Cambridge city, Middlesex County	42 635	47 979	4 692	6 681	10 541	7 314	5 044	4 464	1 667	2 232	19.6
Canton town, Norfolk County	7 949	69 260	420	893	1 476	1 520	1 318	1 385	492	445	29.2
Carlisle town, Middlesex County	1 628	129 811	29	141	142	158	148	314	292	404	62.0
Carver town, Plymouth County	4 006	53 506	228	720	899	1 046	648	355	69	41	11.6
Charlemont town, Franklin County	536	46 548	38	117	137	151	59	23	7	4	6.3
Charlton town, Worcester County	3 786	63 033	251	344	783	930	796	572	67	43	18.0
Chatham CDP, Barnstable County	790	47 037	65	206	147	101	148	55	44	24	15.6
Chatham town, Barnstable County	3 157	45 519	158	682	883	576	387	301	90	80	14.9
Chelmsford town, Middlesex County	12 826	70 207	523	1 287	2 540	2 589	2 247	2 555	672	413	28.4
Chelsea city, Suffolk County	11 908	30 161	2 255	2 766	3 432	1 849	816	589	95	106	6.6
Cheshire town, Berkshire County	1 372	41 981	56	359	360	324	173	94	6	-	7.3
Chester town, Hampden County	490	43 816	30	82	163	149	40	22	-	4	5.3
Chesterfield town, Hampshire County	446	49 063	23	53	150	145	53	20	2	-	4.9
Chicopee city, Hampden County	23 115	35 672	2 517	5 121	7 988	4 391	1 971	858	131	138	4.9
Chilmark town, Dukes County	387	41 917	23	45	145	61	42	41	10	20	18.3
Clarksburg town, Berkshire County	660	43 362	40	123	217	174	62	35	8	1	6.7
Clinton town, Worcester County	5 599	44 740	495	919	1 687	1 313	619	410	75	81	10.1
Clinton CDP, Worcester County	3 415	43 570	327	597	1 003	811	386	231	30	30	8.5
Cochituate CDP, Middlesex County	2 447	89 012	105	153	345	430	358	514	186	356	43.2
Cohasset town, Norfolk County	2 677	84 156	105	304	408	358	402	496	268	336	41.1
Colrain town, Franklin County	696	40 076	31	142	267	178	43	20	12	3	5.0
Concord town, Middlesex County	5 957	95 897	238	342	921	825	792	1 108	564	1 167	47.7
Conway town, Franklin County	696	56 094	29	60	204	164	123	89	14	13	16.7
Cordaville CDP, Worcester County	837	100 382	10	32	89	163	122	225	79	117	50.3
Cummington town, Hampshire County	406	42 250	24	70	157	97	31	17	5	5	6.7
Dalton town, Berkshire County	2 712	47 891	158	438	787	712	255	281	25	56	13.3
Danvers town, Essex County	9 544	58 779	413	1 309	2 327	2 160	1 395	1 346	358	236	20.3
Danvers CDP, Essex County	9 544	58 779	413	1 309	2 327	2 160	1 395	1 346	358	236	20.3
Dartmouth town, Bristol County	10 543	50 742	796	1 732	2 653	2 433	1 328	1 016	203	382	15.2
Dedham town, Norfolk County	8 702	61 699	480	1 019	1 885	1 917	1 541	1 214	307	339	21.4
Dedham CDP, Norfolk County	8 702	61 699	480	1 019	1 885	1 917	1 541	1 214	307	339	21.4
Deerfield town, Franklin County	1 961	49 764	79	322	588	362	351	200	33	26	13.2
Dennis CDP, Barnstable County	1 312	51 286	62	208	368	269	208	126	43	28	15.0
Dennis town, Barnstable County	7 511	41 598	544	1 535	2 394	1 462	847	453	131	145	9.7
Dennis Port CDP, Barnstable County	1 704	36 518	165	409	575	279	101	92	40	43	10.3
Dighton town, Bristol County	2 196	58 600	56	266	514	644	412	224	72	8	13.8
Douglas town, Worcester County	2 477	60 529	140	218	501	777	484	317	17	23	14.4
Dover CDP, Norfolk County	710	143 312	6	26	70	62	113	91	133	209	61.0
Dover town, Norfolk County	1 842	141 818	26	57	211	170	205	294	264	615	63.7
Dracut town, Middlesex County	10 450	57 676	459	1 196	2 594	2 889	1 593	1 272	308	139	16.4
Dudley town, Worcester County	3 746	48 602	291	577	1 071	858	428	423	58	40	13.9
Dunstable town, Middlesex County	936	86 633	17	66	123	165	235	196	91	43	35.3
Duxbury CDP, Plymouth County	454	105 683	9	23	36	105	47	96	59	79	51.5
Duxbury town, Plymouth County	4 931	97 124	115	421	567	635	804	1 347	465	577	48.4
East Bridgewater town, Plymouth County	4 344	60 311	222	472	1 006	1 073	652	686	110	123	21.2
East Brookfield town, Worcester County	775	51 860	22	115	220	209	110	75	8	16	12.8
East Brookfield CDP, Worcester County	525	50 774	18	91	147	125	74	57	6	7	13.3
East Dennis CDP, Barnstable County	1 526	47 857	75	290	422	359	262	73	8	37	7.7
East Douglas CDP, Worcester County	890	55 208	97	110	172	266	166	48	17	14	8.9
East Falmouth CDP, Barnstable County	2 792	42 788	172	524	921	592	307	193	51	32	9.9
Eastham town, Barnstable County	2 383	42 618	178	496	717	539	238	107	43	65	9.0
Easthampton city, Hampshire County	6 859	45 185	491	1 340	2 145	1 434	840	503	56	50	8.9
East Harwich CDP, Barnstable County	2 051	46 777	29	357	727	518	214	186	15	5	10.0
East Longmeadow town, Hampden County	5 236	62 680	226	676	1 105	1 290	903	645	226	165	19.8
Easton town, Bristol County	7 504	69 144	236	698	1 443	1 663	1 311	1 270	405	478	28.7
East Pepperell CDP, Middlesex County	716	55 272	21	83	197	208	138	57	10	2	9.6
East Sandwich CDP, Barnstable County	1 465	66 318	34	180	265	365	222	224	81	94	27.2
Edgartown town, Dukes County	1 585	50 407	93	215	470	417	184	123	30	53	13.0
Egremont town, Berkshire County	608	50 000	35	90	179	103	67	45	27	62	22.0
Erving town, Franklin County	605	40 039	48	123	204	140	60	24	4	2	5.0
Essex CDP, Essex County	587	52 039	60	86	132	122	93	56	16	22	16.0
Essex town, Essex County	1 314	59 554	93	193	248	318	182	157	62	61	21.3
Everett city, Middlesex County	15 433	40 661	1 620	3 122	4 623	3 354	1 489	988	171	66	7.9
Fairhaven town, Bristol County	6 631	41 696	699	1 307	1 865	1 339	873	442	43	63	8.3
Fall River city, Bristol County	38 775	29 014	6 744	10 711	10 777	6 438	2 460	1 266	176	203	4.2
Falmouth CDP, Barnstable County	2 084	34 286	218	514	633	313	183	132	39	52	10.7
Falmouth town, Barnstable County	13 876	48 191	914	2 202	4 026	2 952	1 819	1 243	336	384	14.1
Fiskdale CDP, Worcester County	869	48 924	129	122	199	158	96	123	20	22	19.0
Fitchburg city, Worcester County	14 982	37 004	1 898	3 319	4 554	2 928	1 290	808	113	72	6.6
Florida town, Berkshire County	242	43 000	13	43	83	64	26	11	2	-	5.4
Forestdale CDP, Barnstable County	1 307	62 072	28	49	375	367	254	185	11	38	17.9
Fort Devens CDP	-	-	-	-	-	-	-	-	-	-	(X)
Middlesex County (part)	-	-	-	-	-	-	-	-	-	-	(X)
Worcester County (part)	-	-	-	-	-	-	-	-	-	-	(X)
Foxborough town, Norfolk County	6 143	64 323	247	656	1 213	1 438	851	1 035	392	311	28.3
Foxborough CDP, Norfolk County	2 641	50 431	173	412	710	713	267	200	64	102	13.9
Framingham town, Middlesex County	26 147	54 288	1 841	3 984	6 192	5 124	3 717	3 383	1 098	808	20.2
Framingham CDP, Middlesex County	26 147	54 288	1 841	3 984	6 192	5 124	3 717	3 383	1 098	808	20.2
Franklin city, Norfolk County	10 153	71 174	322	1 052	1 815	2 222	1 880	1 894	632	336	28.2
Freetown town, Bristol County	2 921	64 576	144	289	625	765	594	419	45	40	17.3
Gardner city, Worcester County	8 312	37 334	890	1 825	2 628	1 654	853	371	50	41	5.6
Georgetown town, Essex County	2 572	76 260	94	315	374	443	581	487	174	104	29.7

Table 14. **Household Income in 1999: 2000**—Con.

[Data based on a sample (except Tables 65-68). For information on confidentiality protection, coverage, sampling error, and nonsampling error, see Appendix G.
For location of definitions, see "How to Use This Census Report"]

State County Place and County Subdivision	Total households	Median income in 1999 (dollars)	Household income in 1999: Less than $10,000	$10,000 to $24,999	$25,000 to $49,999	$50,000 to $74,999	$75,000 to $99,999	$100,000 to $149,999	$150,000 to $199,999	$200,000 or more	Percent of households with income in 1999 of $100,000 or more
PLACE AND COUNTY SUBDIVISION—Con.											
Gill town, Franklin County	538	50 750	34	98	131	138	81	35	9	12	10.4
Gloucester city, Essex County	12 588	47 722	1 286	1 768	3 538	2 824	1 553	1 040	244	335	12.9
Goshen town, Hampshire County	368	49 583	14	47	125	97	56	23	3	3	7.9
Gosnold town, Dukes County	39	22 344	4	16	12	4	-	3	-	-	7.7
Grafton town, Worcester County	5 684	56 020	299	792	1 339	1 253	915	699	254	133	19.1
Granby CDP, Hampshire County	486	51 250	12	83	134	115	77	35	24	6	13.4
Granby town, Hampshire County	2 259	54 293	55	286	634	627	430	138	44	45	10.0
Granville town, Hampden County	542	53 148	26	60	152	147	91	32	32	2	12.2
Great Barrington CDP, Berkshire County	1 187	35 077	143	258	373	230	81	49	39	14	8.6
Great Barrington town, Berkshire County	2 992	45 490	226	561	868	630	335	197	124	51	12.4
Greenfield town, Franklin County	7 943	33 110	1 050	1 985	2 449	1 267	777	304	73	38	5.2
Greenfield CDP, Franklin County	6 143	30 939	893	1 621	2 013	824	506	204	53	29	4.7
Green Harbor-Cedar Crest CDP, Plymouth County	839	74 375	20	44	172	190	200	145	41	27	25.4
Groton CDP, Middlesex County	458	58 409	24	73	100	98	57	52	18	36	23.1
Groton town, Middlesex County	3 268	82 869	72	269	526	587	557	739	275	243	38.5
Groveland town, Essex County	2 076	69 167	74	228	368	491	457	308	86	64	22.1
Hadley town, Hampshire County	1 895	51 851	128	315	426	466	252	221	48	39	16.3
Halifax town, Plymouth County	2 746	57 015	97	378	626	750	459	319	96	21	15.9
Hamilton town, Essex County	2 668	72 000	102	188	552	547	421	391	218	249	32.2
Hampden town, Hampden County	1 823	65 662	67	256	322	406	380	262	59	71	21.5
Hancock town, Berkshire County	291	45 347	15	41	111	59	31	22	6	6	11.7
Hanover town, Plymouth County	4 355	73 838	235	326	684	959	729	862	255	305	32.7
Hanson CDP, Plymouth County	656	64 896	12	62	110	204	142	84	22	20	19.2
Hanson town, Plymouth County	3 129	62 687	137	275	623	857	639	439	89	70	19.1
Hardwick town, Worcester County	999	45 742	87	184	272	244	121	51	25	15	9.1
Harvard town, Worcester County	1 817	107 934	12	120	198	190	327	368	301	301	53.4
Harwich town, Barnstable County	5 470	41 552	332	1 123	1 780	1 222	479	369	92	73	9.8
Harwich Center CDP, Barnstable County	839	41 230	60	167	268	184	111	21	11	17	5.8
Harwich Port CDP, Barnstable County	1 002	29 583	118	329	260	167	35	54	18	21	9.3
Hatfield CDP, Hampshire County	575	48 281	38	96	170	107	68	90	6	-	16.7
Hatfield town, Hampshire County	1 378	50 238	83	237	365	294	179	180	28	12	16.0
Haverhill city, Essex County	22 999	49 833	1 939	3 801	5 793	5 211	3 174	2 327	385	369	13.4
Hawley town, Franklin County	138	38 125	20	31	39	35	8	3	-	2	3.6
Heath town, Franklin County	288	50 536	31	33	77	86	31	20	5	5	10.4
Hingham CDP, Plymouth County	2 008	86 574	77	242	267	264	340	391	181	246	40.7
Hingham town, Plymouth County	7 197	83 018	217	686	1 118	1 242	1 068	1 442	542	882	39.8
Hinsdale town, Berkshire County	732	42 500	62	129	229	180	78	36	13	5	7.4
Holbrook CDP, Norfolk County	4 091	54 419	328	572	931	1 020	644	462	105	29	14.6
Holbrook town, Norfolk County	4 091	54 419	328	572	931	1 020	644	462	105	29	14.6
Holden town, Worcester County	5 745	64 297	237	709	1 124	1 359	939	950	257	170	24.0
Holland CDP, Hampden County	571	50 163	29	85	170	176	46	49	11	5	11.4
Holland town, Hampden County	900	52 073	45	134	237	271	106	84	15	8	11.9
Holliston town, Middlesex County	4 803	78 092	189	363	770	920	881	990	391	299	35.0
Holyoke city, Hampden County	15 000	30 441	2 859	3 519	4 174	2 394	1 164	704	96	90	5.9
Hopedale town, Worcester County	2 230	60 176	145	229	512	525	397	358	34	30	18.9
Hopedale CDP, Worcester County	1 626	58 750	120	152	396	416	291	210	26	15	15.4
Hopkinton CDP, Middlesex County	992	52 250	90	126	235	228	125	132	42	14	19.0
Hopkinton town, Middlesex County	4 423	89 281	122	290	525	820	625	1 007	396	638	46.1
Housatonic CDP, Berkshire County	534	35 625	37	147	188	82	67	13	-	-	2.4
Hubbardston town, Worcester County	1 321	61 462	62	97	327	385	206	184	60	-	18.5
Hudson town, Middlesex County	6 984	58 549	381	885	1 624	1 480	1 230	928	292	164	19.8
Hudson CDP, Middlesex County	5 630	55 063	381	758	1 333	1 219	996	679	200	64	16.7
Hull town, Plymouth County	4 526	52 377	297	749	1 120	1 006	662	463	83	146	15.3
Hull CDP, Plymouth County	4 526	52 377	297	749	1 120	1 006	662	463	83	146	15.3
Huntington town, Hampshire County	813	48 958	49	114	256	228	109	42	13	2	7.0
Ipswich CDP, Essex County	1 778	40 482	255	289	473	353	173	154	37	44	13.2
Ipswich town, Essex County	5 288	57 284	444	647	1 242	1 014	634	778	193	336	24.7
Kingston CDP, Plymouth County	2 117	48 607	115	306	691	506	262	92	106	39	11.2
Kingston town, Plymouth County	4 250	53 780	227	602	1 142	950	609	353	288	79	16.9
Lakeville town, Plymouth County	3 298	70 495	109	284	614	777	604	702	129	79	27.6
Lancaster town, Worcester County	2 070	60 752	109	297	397	477	344	257	116	73	21.5
Lanesborough town, Berkshire County	1 207	46 496	48	230	391	269	169	87	-	13	8.3
Lawrence city, Essex County	24 477	27 983	4 643	6 346	7 184	3 640	1 439	923	82	220	5.0
Lee CDP, Berkshire County	853	32 183	129	185	281	127	75	45	11	-	6.6
Lee town, Berkshire County	2 436	41 556	221	465	783	520	231	190	18	8	8.9
Leicester town, Worcester County	3 670	55 039	210	578	894	984	648	248	58	50	9.7
Lenox CDP, Berkshire County	902	35 662	136	214	209	221	40	57	17	8	9.1
Lenox town, Berkshire County	2 213	45 581	171	437	592	550	198	209	34	22	12.0
Leominster city, Worcester County	16 496	44 893	1 515	2 945	4 682	3 437	2 084	1 372	289	172	11.1
Leverett town, Franklin County	633	63 203	18	69	161	128	88	98	34	37	26.7
Lexington town, Middlesex County	11 119	96 825	382	742	1 495	1 650	1 459	2 337	1 439	1 615	48.5
Lexington CDP, Middlesex County	11 119	96 825	382	742	1 495	1 650	1 459	2 337	1 439	1 615	48.5
Leyden town, Franklin County	294	50 385	6	36	103	59	43	28	8	11	16.0
Lincoln town, Middlesex County	2 807	79 003	23	184	575	506	401	376	194	548	39.8
Littleton town, Middlesex County	2 960	71 384	158	278	565	535	489	576	185	174	31.6
Littleton Common CDP, Middlesex County	1 070	60 323	91	110	224	240	172	181	13	39	21.8
Longmeadow town, Hampden County	5 738	75 461	263	436	969	1 182	839	1 039	420	590	35.7
Longmeadow CDP, Hampden County	5 738	75 461	263	436	969	1 182	839	1 039	420	590	35.7
Lowell city, Middlesex County	37 992	39 192	4 858	7 305	11 419	7 743	3 587	2 259	512	309	8.1
Ludlow town, Hampden County	7 666	47 002	446	1 444	2 158	1 998	962	507	111	40	8.6
Lunenburg CDP, Worcester County	633	54 429	17	59	156	168	128	44	39	22	16.6
Lunenburg town, Worcester County	3 555	56 813	92	542	832	818	564	467	122	118	19.9
Lynn city, Essex County	33 649	37 364	4 892	6 933	9 484	6 209	3 412	2 048	436	235	8.1
Lynnfield town, Essex County	4 180	80 626	121	333	617	801	631	808	405	464	40.1
Lynnfield CDP, Essex County	4 180	80 626	121	333	617	801	631	808	405	464	40.1
Malden city, Middlesex County	23 028	45 654	2 175	3 823	6 542	5 269	2 715	1 862	380	262	10.9
Manchester-by-the-Sea town, Essex County	2 175	73 467	136	260	336	388	263	349	160	283	36.4
Mansfield town, Bristol County	7 970	66 925	359	804	1 595	1 786	1 436	1 329	385	276	25.0

Table 14. **Household Income in 1999: 2000**—Con.

[Data based on a sample (except Tables 65-68). For information on confidentiality protection, coverage, sampling error, and nonsampling error, see Appendix G.
For location of definitions, see "How to Use This Census Report"]

State County Place and County Subdivision	Total households	Median income in 1999 (dollars)	Household income in 1999: Less than $10,000	$10,000 to $24,999	$25,000 to $49,999	$50,000 to $74,999	$75,000 to $99,999	$100,000 to $149,999	$150,000 to $199,999	$200,000 or more	Percent of households with income in 1999 of $100,000 or more
PLACE AND COUNTY SUBDIVISION—Con.											
Mansfield Center CDP, Bristol County	2 993	51 082	205	458	782	668	394	340	78	68	16.2
Marblehead town, Essex County	8 548	73 968	403	899	1 527	1 490	1 005	1 486	694	1 044	37.7
Marblehead CDP, Essex County	8 548	73 968	403	899	1 527	1 490	1 005	1 486	694	1 044	37.7
Marion town, Plymouth County	1 990	61 250	64	233	472	415	262	243	112	189	27.3
Marion Center CDP, Plymouth County	563	59 583	11	75	157	92	52	95	45	36	31.3
Marlborough city, Middlesex County	14 516	56 879	866	1 900	3 531	3 103	2 160	2 009	542	405	20.4
Marshfield CDP, Plymouth County	1 723	60 037	191	206	358	350	273	271	60	14	20.0
Marshfield town, Plymouth County	8 908	66 508	497	932	1 797	1 881	1 594	1 362	488	357	24.8
Marshfield Hills CDP, Plymouth County	847	70 197	18	91	173	173	148	118	82	44	28.8
Mashpee town, Barnstable County	5 250	50 871	285	652	1 595	1 337	743	432	80	126	12.2
Mashpee Neck CDP, Barnstable County	388	50 726	20	48	117	116	54	19	-	14	8.5
Mattapoisett town, Plymouth County	2 530	58 466	148	273	645	580	350	323	147	64	21.1
Mattapoisett Center CDP, Plymouth County	1 303	54 107	127	165	293	347	149	115	63	44	17.0
Maynard town, Middlesex County	4 278	60 812	255	539	968	909	724	683	169	31	20.6
Maynard CDP, Middlesex County	4 278	60 812	255	539	968	909	724	683	169	31	20.6
Medfield CDP, Norfolk County	2 405	83 358	108	179	399	389	378	477	271	204	39.6
Medfield town, Norfolk County	4 016	97 748	115	219	544	557	618	902	461	600	48.9
Medford city, Middlesex County	22 081	52 476	1 589	3 482	5 286	4 934	3 109	2 820	506	355	16.7
Medway town, Norfolk County	4 160	75 135	130	427	624	895	815	865	263	141	30.5
Melrose city, Middlesex County	10 971	62 811	673	1 353	2 261	2 265	1 858	1 662	532	367	23.3
Mendon town, Worcester County	1 817	71 164	86	165	375	334	310	380	94	73	30.1
Merrimac town, Essex County	2 230	58 692	119	260	607	425	354	326	123	16	20.9
Methuen city, Essex County	16 527	49 627	1 427	2 493	4 400	3 611	2 384	1 628	376	208	13.4
Middleborough town, Plymouth County	6 989	52 755	419	850	1 938	2 037	1 049	611	39	46	10.0
Middleborough Center CDP, Plymouth County	2 618	45 906	259	342	859	734	291	96	6	31	5.1
Middlefield town, Hampshire County	219	50 938	8	40	60	63	17	20	7	4	14.2
Middleton town, Essex County	2 325	81 395	112	218	389	367	422	504	165	148	35.1
Milford town, Worcester County	10 429	50 856	866	1 741	2 487	2 085	1 527	1 284	314	125	16.5
Milford CDP, Worcester County	9 582	47 090	830	1 711	2 396	1 914	1 373	1 031	243	84	14.2
Millbury town, Worcester County	4 930	51 415	292	887	1 196	1 073	768	550	106	58	14.5
Millers Falls CDP, Franklin County	437	37 337	34	96	176	86	21	20	2	2	5.5
Millis town, Norfolk County	3 013	62 806	122	254	714	690	581	392	228	32	21.6
Millis-Clicquot CDP, Norfolk County	1 856	57 909	80	171	488	464	329	200	116	8	17.5
Millville town, Worcester County	926	57 000	46	98	224	285	161	94	18	-	12.1
Milton town, Norfolk County	8 993	78 985	383	924	1 461	1 479	1 285	1 852	709	900	38.5
Milton CDP, Norfolk County	8 993	78 985	383	924	1 461	1 479	1 285	1 852	709	900	38.5
Monomoscoy Island CDP, Barnstable County	55	37 589	7	6	34	-	-	8	-	-	14.5
Monroe town, Franklin County	28	25 500	6	7	14	1	-	-	-	-	-
Monson town, Hampden County	3 099	52 030	164	424	847	747	510	304	66	37	13.1
Monson Center CDP, Hampden County	840	40 000	88	184	262	210	68	20	1	7	3.3
Montague town, Franklin County	3 617	33 750	426	1 025	1 021	630	350	136	22	7	4.6
Monterey town, Berkshire County	383	49 750	23	68	101	97	31	23	14	26	16.4
Montgomery town, Hampden County	257	59 063	7	36	59	57	53	36	2	7	17.5
Monument Beach CDP, Barnstable County	1 056	47 564	82	137	347	273	113	74	23	7	9.8
Mount Washington town, Berkshire County	68	53 125	2	6	22	19	4	4	2	9	22.1
Nahant town, Essex County	1 638	64 052	44	234	341	355	229	213	95	127	26.6
Nahant CDP, Essex County	1 638	64 052	44	234	341	355	229	213	95	127	26.6
Nantucket CDP, Nantucket County	1 487	52 893	80	205	403	332	142	174	92	59	21.9
Nantucket town, Nantucket County	3 701	55 522	184	413	1 061	736	470	440	218	179	22.6
Natick town, Middlesex County	13 099	69 755	541	1 353	2 471	2 698	2 197	2 231	874	734	29.3
Needham town, Norfolk County	10 595	88 079	464	739	1 607	1 668	1 389	2 158	1 147	1 423	44.6
Needham CDP, Norfolk County	10 595	88 079	464	739	1 607	1 668	1 389	2 158	1 147	1 423	44.6
New Ashford town, Berkshire County	88	51 250	-	10	33	13	10	15	5	2	25.0
New Bedford city, Bristol County	38 240	27 569	7 144	10 516	10 731	5 948	2 284	1 235	146	236	4.2
New Braintree town, Worcester County	323	54 844	8	32	99	91	54	31	3	5	12.1
Newbury town, Essex County	2 509	74 836	129	252	404	472	520	380	204	148	29.2
Newburyport city, Essex County	7 482	58 557	404	947	1 904	1 333	1 172	1 036	353	333	23.0
New Marlborough town, Berkshire County	583	46 875	53	75	181	113	73	45	16	27	15.1
New Salem town, Franklin County	385	48 688	21	49	133	117	39	15	6	5	6.8
New Seabury CDP, Barnstable County	423	85 594	5	40	78	63	95	46	40	56	33.6
Newton city, Middlesex County	31 221	86 052	1 314	2 694	4 755	4 870	4 226	5 660	3 106	4 596	42.8
Norfolk town, Norfolk County	2 822	86 153	85	182	320	552	603	545	196	339	38.3
North Adams city, Berkshire County	6 363	27 601	1 040	1 874	1 987	811	426	139	30	56	3.5
North Amherst CDP, Hampshire County	1 823	28 063	241	604	438	275	62	131	42	30	11.1
Northampton city, Hampshire County	11 863	41 808	1 246	2 103	3 526	2 517	1 076	910	223	262	11.8
North Andover town, Essex County	9 699	72 728	448	1 122	1 812	1 562	1 334	1 929	647	845	35.3
North Attleborough town, Bristol County	10 413	59 371	356	1 398	2 539	2 374	1 828	1 436	245	237	18.4
North Attleborough Center CDP, Bristol County	6 852	50 875	252	1 065	2 012	1 627	916	732	122	126	14.3
Northborough CDP, Worcester County	2 363	67 292	111	200	496	535	377	434	154	56	27.3
Northborough town, Worcester County	4 936	79 781	152	366	921	890	803	1 090	397	317	36.5
Northbridge town, Worcester County	4 810	50 457	315	730	1 330	1 058	692	501	99	85	14.2
North Brookfield CDP, Worcester County	1 097	39 267	118	259	367	180	88	71	14	-	7.7
North Brookfield town, Worcester County	1 822	44 286	130	348	552	443	165	141	28	15	10.1
North Eastham CDP, Barnstable County	891	34 390	99	209	273	192	56	39	6	17	7.0
North Falmouth CDP, Barnstable County	1 333	57 841	52	170	367	213	217	203	48	63	23.6
Northfield CDP, Franklin County	463	45 580	41	57	175	98	60	17	7	8	6.9
Northfield town, Franklin County	1 168	49 141	65	177	353	319	172	59	15	8	7.0
North Lakeville CDP, Plymouth County	794	61 176	30	104	186	146	137	135	27	29	24.1
North Pembroke CDP, Plymouth County	983	73 542	81	90	135	203	146	214	47	67	33.4
North Plymouth CDP, Plymouth County	1 508	35 561	204	329	445	361	114	48	7	-	3.6
North Reading town, Middlesex County	4 784	76 962	105	403	882	917	954	893	366	264	31.8
North Scituate CDP, Plymouth County	1 834	79 556	88	167	218	378	359	384	129	111	34.0
North Seekonk CDP, Bristol County	997	42 176	32	199	300	255	133	63	8	7	7.8
Northwest Harwich CDP, Barnstable County	1 578	41 250	125	270	525	353	119	108	48	30	11.8
North Westport CDP, Bristol County	1 701	45 433	139	283	490	343	235	136	44	31	12.4
Norton town, Bristol County	5 861	64 818	275	565	1 269	1 404	1 238	805	212	93	18.9
Norton Center CDP, Bristol County	394	66 176	-	55	75	89	80	55	32	8	24.1
Norwell town, Plymouth County	3 231	87 397	65	266	556	521	470	687	302	364	41.9
Norwood town, Norfolk County	11 628	58 421	581	1 523	2 755	2 777	1 744	1 627	399	222	19.3

Table 14. **Household Income in 1999: 2000**—Con.

[Data based on a sample (except Tables 65-68). For information on confidentiality protection, coverage, sampling error, and nonsampling error, see Appendix G.
For location of definitions, see "How to Use This Census Report"]

State County Place and County Subdivision	Total households	Median income in 1999 (dollars)	Household income in 1999: Less than $10,000	$10,000 to $24,999	$25,000 to $49,999	$50,000 to $74,999	$75,000 to $99,999	$100,000 to $149,999	$150,000 to $199,999	$200,000 or more	Percent of households with income in 1999 of $100,000 or more
PLACE AND COUNTY SUBDIVISION—Con.											
Norwood CDP, Norfolk County	11 628	58 421	581	1 523	2 755	2 777	1 744	1 627	399	222	19.3
Oak Bluffs town, Dukes County	1 591	42 044	145	291	478	335	172	105	11	54	10.7
Oakham town, Worcester County	582	60 729	20	50	133	193	98	57	20	11	15.1
Ocean Bluff-Brant Rock CDP, Plymouth County	2 000	56 840	93	290	502	540	267	238	37	33	15.4
Ocean Grove CDP, Bristol County	1 287	43 527	110	234	390	338	121	57	37	-	7.3
Onset CDP, Plymouth County	599	31 250	65	187	207	83	29	9	8	11	4.7
Orange CDP, Franklin County	1 449	35 826	176	313	443	331	109	66	7	4	5.3
Orange town, Franklin County	3 042	36 849	319	699	1 050	642	181	123	14	14	5.0
Orleans CDP, Barnstable County	886	30 238	95	279	292	112	45	46	3	14	7.1
Orleans town, Barnstable County	3 088	42 594	309	698	741	533	330	283	88	106	15.4
Otis town, Berkshire County	565	51 488	38	94	138	143	75	44	17	16	13.6
Oxford CDP, Worcester County	2 279	50 866	216	328	565	611	327	179	46	7	10.2
Oxford town, Worcester County	5 069	52 233	358	697	1 308	1 311	783	506	83	23	12.1
Palmer CDP, Hampden County	1 769	35 199	240	415	574	403	58	79	-	-	4.5
Palmer town, Hampden County	5 090	41 443	449	1 030	1 627	1 229	431	293	22	9	6.4
Paxton town, Worcester County	1 425	72 039	32	109	283	302	288	236	107	68	28.8
Peabody city, Essex County	18 578	54 829	1 280	2 608	4 470	4 023	2 939	2 391	535	332	17.5
Pelham town, Hampshire County	537	61 339	14	45	146	134	64	86	22	26	25.0
Pembroke town, Plymouth County	5 744	65 050	311	556	1 196	1 235	1 128	837	259	222	22.9
Pepperell CDP, Middlesex County	967	45 984	92	161	281	230	111	57	7	28	9.5
Pepperell town, Middlesex County	3 845	65 163	166	397	831	803	766	562	167	153	22.9
Peru town, Berkshire County	295	44 531	13	36	122	68	35	21	-	-	7.1
Petersham town, Worcester County	436	47 833	18	76	137	80	65	44	8	8	13.8
Phillipston town, Worcester County	579	46 845	19	84	207	160	72	28	6	3	6.4
Pinehurst CDP, Middlesex County	2 291	73 713	57	234	391	481	551	391	126	60	25.2
Pittsfield city, Berkshire County	19 653	35 655	2 135	4 692	6 146	3 643	1 525	1 045	222	245	7.7
Plainfield town, Hampshire County	247	37 250	15	55	89	43	20	18	2	5	10.1
Plainville town, Norfolk County	3 010	57 155	157	401	709	716	474	401	102	50	18.4
Plymouth CDP, Plymouth County	3 310	39 759	267	635	1 033	710	387	250	20	8	8.4
Plymouth town, Plymouth County	18 499	54 677	956	2 513	4 657	4 461	2 956	2 118	493	345	16.0
Plympton town, Plymouth County	845	70 045	18	54	176	202	186	159	35	15	24.7
Pocasset CDP, Barnstable County	1 257	47 523	115	235	333	254	166	91	29	34	12.3
Popponesset CDP, Barnstable County	213	48 250	-	37	80	27	37	32	-	-	15.0
Popponesset Island CDP, Barnstable County	13	65 179	-	-	6	7	-	-	-	-	-
Princeton town, Worcester County	1 173	80 993	40	79	160	254	232	281	68	59	34.8
Provincetown town, Barnstable County	1 842	32 716	272	426	566	351	80	91	19	37	8.0
Provincetown CDP, Barnstable County	1 746	32 731	260	406	546	316	71	91	19	37	8.4
Quincy city, Norfolk County	38 893	47 121	2 888	6 222	11 364	8 167	4 933	3 783	914	622	13.7
Randolph town, Norfolk County	11 318	55 255	649	1 496	2 771	2 693	1 862	1 410	264	173	16.3
Randolph CDP, Norfolk County	11 318	55 255	649	1 496	2 771	2 693	1 862	1 410	264	173	16.3
Raynham town, Bristol County	4 152	60 449	213	404	867	1 153	711	595	115	94	19.4
Raynham Center CDP, Bristol County	1 238	64 464	18	130	209	401	226	213	34	7	20.5
Reading town, Middlesex County	8 669	77 059	286	915	1 376	1 608	1 474	1 892	626	492	34.7
Reading CDP, Middlesex County	8 669	77 059	286	915	1 376	1 608	1 474	1 892	626	492	34.7
Rehoboth town, Bristol County	3 518	65 373	128	363	814	763	677	484	155	134	22.0
Revere city, Suffolk County	19 422	37 067	2 648	4 038	5 486	3 780	1 713	1 259	317	181	9.0
Richmond town, Berkshire County	633	60 917	27	67	159	118	93	85	32	52	26.7
Rochester town, Plymouth County	1 578	63 289	40	187	330	386	263	283	57	32	23.6
Rockland town, Plymouth County	6 557	50 613	402	950	1 875	1 431	960	664	150	125	14.3
Rockport CDP, Essex County	2 558	47 360	163	634	516	513	250	264	94	124	18.8
Rockport town, Essex County	3 472	50 661	185	782	737	715	397	389	103	164	18.9
Rowe town, Franklin County	154	41 944	6	17	65	36	7	14	5	4	14.9
Rowley CDP, Essex County	539	47 031	58	105	111	110	65	70	11	9	16.7
Rowley town, Essex County	1 960	62 130	79	229	393	443	331	308	93	84	24.7
Royalston town, Worcester County	428	44 444	28	67	145	110	39	26	7	6	9.1
Russell town, Hampden County	598	46 600	28	101	204	161	62	33	2	7	7.0
Rutland CDP, Worcester County	774	62 287	28	76	197	220	174	69	10	-	10.2
Rutland town, Worcester County	2 244	62 846	123	284	433	613	450	252	70	19	15.2
Sagamore CDP, Barnstable County	1 320	50 385	85	205	366	300	180	135	26	23	13.9
Salem city, Essex County	17 477	44 033	1 694	2 954	5 133	3 580	2 010	1 481	327	298	12.1
Salisbury CDP, Essex County	1 900	41 961	186	341	533	427	257	128	28	-	8.2
Salisbury town, Essex County	3 086	49 310	213	491	863	742	446	253	71	7	10.7
Sandisfield town, Berkshire County	346	45 972	22	48	118	83	31	22	9	13	12.7
Sandwich CDP, Barnstable County	1 374	56 184	73	244	346	279	188	165	38	41	17.8
Sandwich town, Barnstable County	7 346	61 250	302	755	1 725	1 885	1 224	1 003	214	238	19.8
Saugus town, Essex County	9 785	55 301	568	1 343	2 352	2 296	1 589	1 191	269	177	16.7
Saugus CDP, Essex County	9 785	55 301	568	1 343	2 352	2 296	1 589	1 191	269	177	16.7
Savoy town, Berkshire County	291	41 477	22	47	102	74	30	14	-	2	5.5
Scituate CDP, Plymouth County	2 001	62 392	91	296	442	401	284	277	139	71	24.3
Scituate town, Plymouth County	6 670	70 868	292	655	1 159	1 474	1 050	1 167	417	456	30.6
Seabrook CDP, Barnstable County	187	70 536	8	5	41	45	43	29	4	12	24.1
Seconsett Island CDP, Barnstable County	19	17 250	-	10	9	-	-	-	-	-	-
Seekonk town, Bristol County	4 830	56 364	124	729	1 249	1 226	733	516	111	142	15.9
Sharon town, Norfolk County	5 954	89 256	188	507	748	986	920	1 113	653	839	43.8
Sharon CDP, Norfolk County	2 122	74 648	46	186	435	403	321	367	185	179	34.4
Sheffield town, Berkshire County	1 358	45 082	62	308	415	282	103	97	41	50	13.8
Shelburne town, Franklin County	813	42 054	77	153	216	226	68	57	5	11	9.0
Shelburne Falls CDP, Franklin County	822	36 333	73	174	286	194	46	49	-	-	6.0
Sherborn town, Middlesex County	1 427	121 693	34	83	122	156	194	228	194	416	58.7
Shirley CDP, Middlesex County	684	40 956	101	144	196	104	63	76	-	-	11.1
Shirley town, Middlesex County	2 061	53 344	144	259	534	475	358	258	15	18	14.1
Shrewsbury town, Worcester County	12 417	64 237	604	1 557	2 566	2 595	1 724	2 104	709	558	27.1
Shutesbury town, Franklin County	661	60 438	19	68	169	166	115	69	33	22	18.8
Smith Mills CDP, Bristol County	1 813	41 272	137	474	445	316	228	182	15	16	11.7
Somerset town, Bristol County	6 976	51 770	458	1 111	1 788	1 637	1 014	767	142	59	13.9
Somerset CDP, Bristol County	6 976	51 770	458	1 111	1 788	1 637	1 014	767	142	59	13.9
Somerville city, Middlesex County	31 535	46 315	3 097	4 865	8 960	6 729	3 694	3 003	684	503	13.3
South Amherst CDP, Hampshire County	1 487	44 628	194	235	397	267	177	161	37	19	14.6
Southampton town, Hampshire County	1 966	61 831	55	252	436	508	441	195	49	30	13.9

Table 14. **Household Income in 1999: 2000**—Con.

[Data based on a sample (except Tables 65-68). For information on confidentiality protection, coverage, sampling error, and nonsampling error, see Appendix G.
For location of definitions, see "How to Use This Census Report"]

State County Place and County Subdivision	Total households	Median income in 1999 (dollars)	Household income in 1999: Less than $10,000	$10,000 to $24,999	$25,000 to $49,999	$50,000 to $74,999	$75,000 to $99,999	$100,000 to $149,999	$150,000 to $199,999	$200,000 or more	Percent of households with income in 1999 of $100,000 or more
PLACE AND COUNTY SUBDIVISION—Con.											
South Ashburnham CDP, Worcester County	371	50 121	25	62	97	113	52	22	-	-	5.9
Southborough town, Worcester County	2 928	102 986	106	163	371	359	418	619	317	575	51.6
Southbridge town, Worcester County	7 097	33 913	923	1 713	2 073	1 461	479	357	51	40	6.3
Southbridge CDP, Worcester County	5 356	31 745	795	1 323	1 623	1 003	331	244	15	22	5.2
South Deerfield CDP, Franklin County	826	43 984	24	172	286	106	138	82	9	9	12.1
South Dennis CDP, Barnstable County	1 676	40 330	92	318	626	350	170	101	12	7	7.2
South Duxbury CDP, Plymouth County	1 114	96 929	38	114	140	142	132	306	92	150	49.2
South Hadley town, Hampshire County	6 584	46 678	397	1 161	1 991	1 360	808	620	103	144	13.2
South Lancaster CDP, Worcester County	701	48 750	64	133	158	167	76	46	40	17	14.7
Southwick town, Hampden County	3 312	52 296	267	387	833	884	595	259	62	25	10.4
South Yarmouth CDP, Barnstable County	5 525	37 643	438	1 308	1 875	1 115	516	218	25	30	4.9
Spencer CDP, Worcester County	2 545	35 206	258	634	777	489	181	162	37	7	8.1
Spencer town, Worcester County	4 579	46 598	364	873	1 247	1 039	510	430	100	16	11.9
Springfield city, Hampden County	57 178	30 417	9 677	14 583	16 246	9 727	4 105	2 130	326	384	5.0
Sterling town, Worcester County	2 579	67 188	55	258	480	632	482	410	127	135	26.1
Stockbridge town, Berkshire County	920	48 571	83	146	243	174	106	73	52	43	18.3
Stoneham town, Middlesex County	9 059	56 605	392	1 353	2 215	1 923	1 519	1 156	349	152	18.3
Stoneham CDP, Middlesex County	9 059	56 605	392	1 353	2 215	1 923	1 519	1 156	349	152	18.3
Stoughton town, Norfolk County	10 270	57 838	648	1 280	2 444	2 269	1 659	1 426	342	202	19.2
Stow town, Middlesex County	2 089	96 290	39	164	240	309	331	629	230	147	48.2
Sturbridge CDP, Worcester County	808	56 806	26	108	205	244	134	64	11	16	11.3
Sturbridge town, Worcester County	3 066	56 519	188	414	781	631	429	455	121	47	20.3
Sudbury town, Middlesex County	5 523	118 579	164	299	509	584	645	1 256	714	1 352	60.1
Sunderland town, Franklin County	1 621	37 147	186	356	520	277	148	99	23	12	8.3
Sutton town, Worcester County	2 800	75 141	132	262	454	548	611	533	143	117	28.3
Swampscott town, Essex County	5 717	71 089	294	502	1 206	1 022	997	919	380	397	29.7
Swampscott CDP, Essex County	5 717	71 089	294	502	1 206	1 022	997	919	380	397	29.7
Swansea town, Bristol County	5 913	52 524	416	841	1 499	1 537	916	533	127	44	11.9
Taunton city, Bristol County	22 071	42 932	2 024	4 068	6 677	5 072	2 467	1 473	203	87	8.0
Teaticket CDP, Barnstable County	939	41 272	44	172	366	223	62	47	15	10	7.7
Templeton town, Worcester County	2 412	48 482	191	412	637	662	286	184	4	36	9.3
Tewksbury town, Middlesex County	9 955	68 800	263	926	2 004	2 299	1 987	2 037	287	152	24.9
Three Rivers CDP, Hampden County	1 207	37 528	91	265	483	262	67	29	10	-	3.2
Tisbury town, Dukes County	1 655	37 041	161	253	574	310	164	88	31	74	11.7
Tolland town, Hampden County	183	53 125	15	28	42	51	18	12	9	8	15.8
Topsfield CDP, Essex County	1 015	84 898	49	78	157	198	111	232	99	91	41.6
Topsfield town, Essex County	2 101	96 430	66	154	263	347	252	573	258	188	48.5
Townsend CDP, Middlesex County	448	50 234	16	64	141	145	35	38	-	9	10.5
Townsend town, Middlesex County	3 092	61 745	119	309	649	955	557	396	41	66	16.3
Truro town, Barnstable County	923	42 981	74	183	274	228	90	45	11	18	8.0
Turners Falls CDP, Franklin County	2 018	24 243	337	695	492	290	140	45	12	7	3.2
Tyngsborough town, Middlesex County	3 741	69 818	120	376	783	724	859	580	169	130	23.5
Tyringham town, Berkshire County	135	60 250	-	17	34	40	15	22	2	5	21.5
Upton town, Worcester County	2 046	78 595	140	189	294	328	350	381	217	147	36.4
Upton-West Upton CDP, Worcester County	916	62 578	99	131	149	170	154	123	73	17	23.3
Uxbridge town, Worcester County	3 982	61 855	202	511	863	905	774	571	86	70	18.3
Vineyard Haven CDP, Dukes County	903	37 318	73	138	334	182	78	57	19	22	10.9
Wakefield town, Middlesex County	9 776	66 117	425	1 028	2 154	1 951	1 783	1 635	486	314	24.9
Wakefield CDP, Middlesex County	9 776	66 117	425	1 028	2 154	1 951	1 783	1 635	486	314	24.9
Wales town, Hampden County	660	48 906	22	77	238	181	94	35	6	7	7.3
Walpole CDP, Norfolk County	2 515	59 744	106	381	542	522	506	290	95	73	18.2
Walpole town, Norfolk County	8 054	74 757	224	846	1 582	1 385	1 449	1 521	471	576	31.9
Waltham city, Middlesex County	23 157	54 010	1 689	3 054	5 722	5 030	3 290	3 201	662	509	18.9
Ware CDP, Hampshire County	2 712	31 138	274	792	920	392	182	120	7	25	5.6
Ware town, Hampshire County	4 020	36 875	331	944	1 222	944	342	205	7	25	5.9
Wareham town, Plymouth County	8 210	40 422	847	1 691	2 532	1 523	897	475	108	137	8.8
Wareham Center CDP, Plymouth County	1 276	31 042	187	347	323	173	105	87	-	54	11.1
Warren CDP, Worcester County	598	29 057	58	169	214	89	58	10	-	-	1.7
Warren town, Worcester County	1 900	34 583	156	418	727	366	142	72	5	14	4.8
Warwick town, Franklin County	282	42 083	13	47	103	60	32	18	5	4	9.6
Washington town, Berkshire County	207	54 583	11	30	52	63	20	12	17	2	15.0
Watertown city, Middlesex County	14 645	59 764	875	1 929	3 341	2 949	2 269	2 038	655	589	22.4
Wayland town, Middlesex County	4 624	101 036	156	277	602	686	563	964	426	950	50.6
Webster town, Worcester County	6 895	38 169	785	1 614	1 945	1 344	640	407	68	92	8.2
Webster CDP, Worcester County	5 016	32 163	709	1 304	1 485	893	339	182	53	51	5.7
Wellesley town, Norfolk County	8 614	113 686	257	693	918	1 035	886	1 657	1 091	2 077	56.0
Wellesley CDP, Norfolk County	8 614	113 686	257	693	918	1 035	886	1 657	1 091	2 077	56.0
Wellfleet town, Barnstable County	1 287	43 558	101	230	396	249	145	115	33	18	12.9
Wendell town, Franklin County	380	43 846	28	61	117	104	43	17	9	1	7.1
Wenham town, Essex County	1 278	90 524	54	179	140	204	142	274	114	171	43.7
Westborough town, Worcester County	6 508	73 418	315	583	1 221	1 197	924	1 190	524	554	34.8
Westborough CDP, Worcester County	1 714	47 708	152	228	521	374	165	197	29	48	16.0
West Boylston town, Worcester County	2 425	53 777	113	404	586	442	419	312	87	62	19.0
West Bridgewater town, Plymouth County	2 458	55 958	178	325	590	527	466	270	54	48	15.1
West Brookfield CDP, Worcester County	524	41 875	36	150	136	105	34	56	-	7	12.0
West Brookfield town, Worcester County	1 354	49 722	72	258	352	309	156	176	24	7	15.3
West Chatham CDP, Barnstable County	714	42 300	46	151	205	159	78	48	15	12	10.5
West Concord CDP, Middlesex County	1 829	86 096	51	121	341	251	291	365	174	235	42.3
West Dennis CDP, Barnstable County	1 293	35 350	150	310	403	205	106	61	28	30	9.2
West Falmouth CDP, Barnstable County	850	72 703	21	88	171	179	160	141	46	44	27.2
Westfield city, Hampden County	14 798	45 240	1 457	2 619	4 048	3 387	1 840	1 035	189	223	9.8
Westford town, Middlesex County	6 836	98 272	85	427	823	936	1 211	1 778	902	674	49.1
Westhampton town, Hampshire County	539	60 089	23	41	127	152	104	63	19	10	17.1
Westminster town, Worcester County	2 526	57 755	102	279	649	584	511	306	43	52	15.9
West Newbury town, Essex County	1 401	92 828	60	80	175	226	236	336	171	117	44.5
Weston town, Middlesex County	3 702	153 918	98	246	336	309	232	580	430	1 471	67.0
Westport town, Bristol County	5 381	55 436	352	712	1 373	1 271	783	595	157	138	16.5
West Springfield town, Hampden County	11 866	40 266	1 227	2 447	3 590	2 429	1 219	731	104	119	8.0
West Springfield CDP, Hampden County	11 866	40 266	1 227	2 447	3 590	2 429	1 219	731	104	119	8.0

Table 14. **Household Income in 1999: 2000**—Con.

[Data based on a sample (except Tables 65-68). For information on confidentiality protection, coverage, sampling error, and nonsampling error, see Appendix G.
For location of definitions, see "How to Use This Census Report"]

State County Place and County Subdivision	Total households	Median income in 1999 (dollars)	Household income in 1999								Percent of households with income in 1999 of $100,000 or more
			Less than $10,000	$10,000 to $24,999	$25,000 to $49,999	$50,000 to $74,999	$75,000 to $99,999	$100,000 to $149,999	$150,000 to $199,999	$200,000 or more	
PLACE AND COUNTY SUBDIVISION—Con.											
West Stockbridge town, Berkshire County	590	51 000	41	92	158	119	66	61	15	38	19.3
West Tisbury town, Dukes County	1 035	54 077	28	133	291	273	135	94	39	42	16.9
West Wareham CDP, Plymouth County	754	33 167	93	212	199	135	65	42	-	8	6.6
Westwood town, Norfolk County	5 118	87 394	194	442	727	778	753	1 081	395	748	43.5
West Yarmouth CDP, Barnstable County	2 871	35 597	241	660	1 096	481	188	177	28	-	7.1
Weweantic CDP, Plymouth County	748	47 895	71	108	211	181	103	62	-	12	9.9
Weymouth town, Norfolk County	22 028	51 665	1 627	2 672	6 268	5 057	3 062	2 562	443	337	15.2
Weymouth CDP, Norfolk County	22 028	51 665	1 627	2 672	6 268	5 057	3 062	2 562	443	337	15.2
Whately town, Franklin County	648	58 929	30	110	135	144	116	78	19	16	17.4
White Island Shores CDP, Plymouth County	780	43 092	78	104	257	135	95	55	47	9	14.2
Whitinsville CDP, Worcester County	2 353	44 627	171	449	647	499	299	207	43	38	12.2
Whitman town, Plymouth County	5 013	55 303	239	691	1 356	1 195	794	551	96	91	14.7
Wilbraham CDP, Hampden County	1 268	66 814	83	110	244	357	190	151	46	87	22.4
Wilbraham town, Hampden County	4 941	65 014	375	411	984	1 157	691	833	222	268	26.8
Williamsburg town, Hampshire County	1 031	47 250	59	141	345	247	103	100	11	25	13.2
Williamstown CDP, Berkshire County	1 377	40 223	189	239	324	206	115	179	55	70	22.1
Williamstown town, Berkshire County	2 753	51 875	280	467	562	520	332	306	105	181	21.5
Wilmington CDP, Middlesex County	7 026	70 652	180	576	1 345	1 650	1 586	1 280	248	161	24.0
Wilmington town, Middlesex County	7 026	70 652	180	576	1 345	1 650	1 586	1 280	248	161	24.0
Winchendon CDP, Worcester County	1 589	33 375	282	381	380	283	144	58	32	29	7.5
Winchendon town, Worcester County	3 483	43 750	357	642	1 029	737	423	207	50	38	8.5
Winchester town, Middlesex County	7 723	94 049	255	555	999	1 209	1 093	1 509	754	1 349	46.8
Winchester CDP, Middlesex County	7 723	94 049	255	555	999	1 209	1 093	1 509	754	1 349	46.8
Windsor town, Berkshire County	328	51 389	8	54	97	84	46	26	1	12	11.9
Winthrop town, Suffolk County	7 843	53 122	553	954	2 067	1 909	1 031	945	188	196	16.9
Winthrop CDP, Suffolk County	7 843	53 122	553	954	2 067	1 909	1 031	945	188	196	16.9
Woburn city, Middlesex County	15 029	54 897	814	2 002	3 765	3 612	2 318	1 799	480	239	16.8
Woods Hole CDP, Barnstable County	427	47 604	29	76	120	66	74	30	15	17	14.5
Worcester city, Worcester County	67 083	35 623	9 744	14 185	19 888	11 965	5 771	3 931	800	799	8.2
Worthington town, Hampshire County	471	53 047	19	61	140	116	54	58	13	10	17.2
Wrentham town, Norfolk County	3 402	78 043	105	334	471	740	645	737	197	173	32.5
Yarmouth town, Barnstable County	11 516	39 808	823	2 402	3 986	2 275	1 070	730	118	112	8.3
Yarmouth Port CDP, Barnstable County	2 548	47 576	119	388	831	542	310	249	40	69	14.1

Table 15. **Poverty Status in 1999: 2000**

[Data based on a sample (except Tables 65-68). For information on confidentiality protection, coverage, sampling error, and nonsampling error, see Appendix G.
For location of definitions, see "How to Use This Census Report"]

State County County Subdivision Place	Population for whom poverty status is determined									Families with income in 1999 below poverty level			
		Income in 1999 below poverty level								All families		Families with female householder, no husband present, with related children under 18 years	
		All ages		Related children				Population 65 years and over					
				Under 18 years		5 to 17 years							
	Total	Number	Percent	Number	Percent	Number	Percent	Number	Percent	Number	Percent	Number	Percent
The State	**6 138 444**	**573 421**	**9.3**	**170 795**	**11.6**	**122 354**	**11.4**	**71 435**	**8.9**	**105 619**	**6.7**	**55 625**	**31.2**
Barnstable County	218 058	15 021	6.9	3 817	8.6	2 867	8.5	2 482	5.0	2 833	4.6	1 411	25.5
Barnstable Town city	47 207	4 173	8.8	1 199	11.7	917	11.8	564	5.9	830	6.3	448	31.6
Bourne town	17 725	1 261	7.1	412	10.4	287	10.2	145	4.7	290	5.8	209	38.6
Bourne CDP	1 399	188	13.4	78	28.3	69	35.8	23	5.9	38	9.2	27	65.9
Buzzards Bay CDP	2 646	256	9.7	62	13.4	33	9.9	36	7.2	65	8.4	32	26.7
Monument Beach CDP	2 485	143	5.8	37	7.4	30	7.6	17	4.9	42	5.8	35	37.6
Pocasset CDP	2 688	130	4.8	29	5.9	19	4.9	15	2.2	12	1.7	7	11.3
Sagamore CDP	3 398	172	5.1	59	7.1	31	5.4	16	3.3	42	4.3	37	42.0
Brewster town	9 646	360	3.7	28	1.4	25	1.5	70	3.1	45	1.6	4	1.6
Brewster CDP	2 217	143	6.5	28	6.0	25	6.3	15	2.2	19	3.1	4	10.8
Chatham town	6 419	311	4.8	42	5.1	42	6.4	80	3.7	36	1.9	11	11.2
Chatham CDP	1 661	130	7.8	2	0.9	2	1.1	56	10.8	4	0.9	-	-
West Chatham CDP	1 405	114	8.1	36	18.8	36	25.0	-	-	25	5.8	4	26.7
Dennis town	15 920	1 119	7.0	272	10.4	168	8.4	219	4.8	250	5.4	102	28.2
Dennis CDP	2 901	98	3.4	-	-	-	-	48	5.6	20	2.3	-	-
Dennis Port CDP	3 584	383	10.7	122	19.6	69	14.7	47	6.1	103	10.5	56	45.2
East Dennis CDP	3 197	245	7.7	77	18.2	46	13.2	22	1.9	59	5.6	12	15.2
South Dennis CDP	3 673	118	3.2	5	0.7	5	0.9	32	3.7	21	2.0	-	-
West Dennis CDP	2 565	275	10.7	68	20.6	48	21.3	70	7.5	47	7.0	34	66.7
Yarmouth Port CDP (part)	-	-	(X)	-	(X)	-	(X)	-	(X)	-	(X)	-	(X)
Eastham town	5 413	378	7.0	61	6.5	47	6.1	104	7.3	74	4.5	20	13.8
North Eastham CDP	1 974	160	8.1	29	8.2	21	7.0	72	14.4	41	6.9	14	20.9
Falmouth town	32 213	2 238	6.9	584	8.8	486	9.4	442	6.2	407	4.5	171	20.6
East Falmouth CDP	6 581	527	8.0	167	12.0	136	13.0	68	4.6	119	6.2	53	28.5
Falmouth CDP	3 893	345	8.9	46	8.2	34	8.0	119	9.1	58	5.9	9	9.8
North Falmouth CDP	3 177	157	4.9	55	8.3	44	8.6	17	2.5	28	2.9	17	29.3
Teaticket CDP	1 904	96	5.0	14	5.8	14	6.9	34	4.8	20	3.5	7	11.1
West Falmouth CDP	1 796	38	2.1	-	-	-	-	-	-	-	-	-	-
Woods Hole CDP	850	45	5.3	-	-	-	-	12	6.4	-	-	-	-
Harwich town	12 055	668	5.5	185	8.4	160	9.1	141	4.1	103	2.9	32	14.1
East Harwich CDP	4 813	196	4.1	79	8.3	67	9.0	-	-	31	2.1	20	24.7
Harwich Center CDP	1 828	72	3.9	6	2.2	6	2.4	19	4.0	10	1.9	-	-
Harwich Port CDP	1 759	256	14.6	86	44.1	73	47.1	53	6.7	46	9.9	12	50.0
Northwest Harwich CDP	3 655	144	3.9	14	1.8	14	2.3	69	7.7	16	1.5	-	-
Mashpee town	12 759	697	5.5	203	6.6	155	6.8	63	2.7	164	4.5	124	28.8
Mashpee Neck CDP	930	51	5.5	8	3.6	8	5.4	20	18.7	6	2.1	6	26.1
Monomoscoy Island CDP	124	-	-	-	-	-	-	-	-	-	-	-	(X)
New Seabury CDP	809	12	1.5	-	-	-	-	12	3.8	5	1.8	-	(X)
Popponesset CDP	425	-	-	-	-	-	-	-	-	-	-	-	(X)
Popponesset Island CDP	13	-	-	-	(X)	-	(X)	-	-	-	(X)	-	(X)
Seabrook CDP	534	8	1.5	-	-	-	-	-	-	-	-	-	-
Seconsett Island CDP	24	-	-	-	(X)	-	(X)	-	-	-	(X)	-	(X)
Orleans town	6 141	397	6.5	45	5.6	45	6.5	122	5.6	48	2.7	6	7.2
Orleans CDP	1 636	113	6.9	-	-	-	-	34	5.7	7	1.8	-	-
Provincetown town	3 237	527	16.3	63	22.7	60	27.3	86	17.0	39	8.5	20	42.6
Provincetown CDP	2 979	461	15.5	45	21.6	42	25.6	84	17.3	36	8.7	17	45.9
Sandwich town	19 933	611	3.1	186	3.3	95	2.2	109	4.1	120	2.2	57	14.5
East Sandwich CDP	3 679	81	2.2	34	4.0	29	4.4	11	1.9	16	1.5	16	27.1
Forestdale CDP	3 923	84	2.1	19	1.5	19	1.9	35	12.0	20	1.9	-	-
Sandwich CDP	3 035	136	4.5	33	5.8	20	4.8	19	2.6	20	2.3	15	19.5
Truro town	2 083	234	11.2	30	8.5	19	6.6	38	10.3	25	4.8	10	19.2
Wellfleet town	2 739	205	7.5	47	9.7	31	8.6	35	6.0	42	5.7	13	20.0
Yarmouth town	24 568	1 842	7.5	460	11.1	330	10.6	264	3.6	360	5.2	184	30.6
South Yarmouth CDP	11 566	840	7.3	216	11.3	149	10.5	148	3.9	179	5.5	91	28.1
West Yarmouth CDP	6 282	718	11.4	192	16.9	159	19.4	91	6.5	120	7.3	77	41.4
Yarmouth Port CDP (part)	5 212	224	4.3	44	6.2	22	3.9	25	1.3	36	2.2	10	15.6
Berkshire County	129 056	12 204	9.5	3 580	12.3	2 487	11.2	1 636	7.2	2 279	6.5	1 335	33.2
Adams town	8 746	904	10.3	242	12.7	206	13.7	233	12.9	171	7.0	73	21.3
Adams CDP	5 798	684	11.8	203	16.7	175	18.0	161	11.9	126	7.9	60	24.1
Alford town	391	16	4.1	4	5.2	4	5.7	5	6.8	3	2.8	-	(X)
Becket town	1 737	79	4.5	21	5.0	14	4.2	8	3.7	16	3.2	6	28.6
Cheshire town	3 376	223	6.6	70	9.3	70	12.1	30	6.3	48	4.6	16	55.2
Clarksburg town	1 681	111	6.6	43	11.3	31	10.0	15	5.4	26	5.1	13	33.3
Dalton town	6 742	185	2.7	26	1.5	26	1.9	75	7.1	23	1.2	13	7.4
Egremont town	1 347	69	5.1	9	3.6	4	2.0	21	8.2	18	4.3	6	13.3
Florida town	689	40	5.8	15	7.3	12	7.7	7	8.6	6	3.3	-	-
Great Barrington town	6 867	495	7.2	108	6.6	60	4.5	47	4.5	61	3.4	48	18.0
Great Barrington CDP	2 354	210	8.9	20	3.7	8	1.8	17	5.9	15	2.5	15	16.1
Housatonic CDP	1 339	146	10.9	56	14.2	45	13.8	5	2.6	33	9.9	25	32.9
Hancock town	720	41	5.7	4	2.4	4	3.3	9	9.8	13	6.1	3	37.5
Hinsdale town	1 869	154	8.2	55	11.5	37	10.1	17	8.2	33	6.4	15	30.0
Lanesborough town	2 990	170	5.7	36	5.0	15	2.7	31	8.0	31	3.7	-	-
Lee town	5 835	390	6.7	43	3.4	17	1.8	39	4.2	41	2.5	20	13.3
Lee CDP	1 986	265	13.3	43	9.7	17	5.8	13	4.1	34	7.0	20	27.4
Lenox town	4 896	435	8.9	96	10.3	87	11.4	68	5.8	74	5.6	28	45.9
Lenox CDP	1 664	204	12.3	17	6.7	17	8.9	68	12.3	15	3.6	-	-
Monterey town	918	83	9.0	9	6.3	5	5.1	8	5.3	8	3.4	2	15.4
Mount Washington town	134	11	8.2	-	-	-	-	-	-	2	4.5	-	(X)
New Ashford town	232	5	2.2	-	-	-	-	-	-	-	-	-	-
New Marlborough town	1 405	90	6.4	27	8.7	17	7.2	15	7.1	15	3.7	-	-
North Adams city	13 925	2 531	18.2	929	30.1	664	28.3	268	9.9	493	13.5	280	53.1
Otis town	1 352	100	7.4	34	11.4	25	10.6	7	4.2	18	4.6	10	40.0
Peru town	801	39	4.9	16	7.3	11	5.6	2	2.7	9	4.1	6	37.5
Pittsfield city	44 565	5 075	11.4	1 696	16.7	1 097	14.8	568	7.1	1 047	8.9	747	40.1
Richmond town	1 602	49	3.1	3	0.9	-	-	8	3.2	9	1.9	2	8.0
Sandisfield town	780	19	2.4	-	-	-	-	5	3.5	3	1.3	-	-

Table 15. **Poverty Status in 1999: 2000**—Con.

[Data based on a sample (except Tables 65-68). For information on confidentiality protection, coverage, sampling error, and nonsampling error, see Appendix G.
For location of definitions, see "How to Use This Census Report"]

State County County Subdivision Place	Population for whom poverty status is determined									Families with income in 1999 below poverty level			
		Income in 1999 below poverty level								All families		Families with female householder, no husband present, with related children under 18 years	
		All ages		Related children				Population 65 years and over					
				Under 18 years		5 to 17 years							
	Total	Number	Percent	Number	Percent	Number	Percent	Number	Percent	Number	Percent	Number	Percent
Berkshire County—Con.													
Savoy town	679	37	5.4	12	9.2	12	11.4	3	3.7	10	4.9	5	50.0
Sheffield town	3 285	174	5.3	24	3.3	24	4.3	25	4.7	35	3.9	19	26.8
Stockbridge town	2 209	188	8.5	5	1.2	5	1.6	17	4.1	10	1.7	7	17.5
Tyringham town	341	12	3.5	-	-	-	-	-	-	-	-	-	-
Washington town	548	38	6.9	17	12.5	14	13.1	5	7.1	8	4.8	4	50.0
West Stockbridge town	1 410	61	4.3	4	1.3	4	1.6	9	3.8	7	1.8	-	-
Williamstown town	6 096	335	5.5	17	1.3	12	1.1	90	6.8	30	1.7	10	10.2
Williamstown CDP	2 710	200	7.4	9	1.7	9	2.0	33	4.6	3	0.4	-	-
Windsor town	888	45	5.1	15	6.4	10	6.0	1	1.2	11	4.3	2	28.6
Bristol County	521 285	52 236	10.0	16 670	13.0	11 550	12.2	8 516	12.0	10 981	7.8	6 095	35.6
Acushnet town	10 145	386	3.8	51	2.2	46	2.5	140	9.3	54	1.9	14	8.8
Acushnet Center CDP	3 273	188	5.7	42	5.0	42	7.2	60	11.2	21	2.4	14	15.4
Attleboro city	41 275	2 539	6.2	573	5.6	453	6.1	485	10.1	407	3.7	160	15.9
Berkley town	5 715	145	2.5	10	0.6	10	0.8	28	7.6	11	0.7	-	-
Dartmouth town	27 381	1 242	4.5	221	3.6	176	3.6	382	8.3	220	2.8	68	13.5
Bliss Corner CDP	5 307	357	6.7	36	3.4	27	3.2	254	17.0	43	2.8	-	-
Smith Mills CDP	4 405	280	6.4	73	7.9	37	5.0	32	3.3	85	6.6	55	30.1
Dighton town	6 099	159	2.6	61	3.8	37	3.0	9	1.2	17	1.0	9	9.1
Easton town	20 497	401	2.0	30	0.6	24	0.6	130	6.5	41	0.7	18	5.8
Fairhaven town	15 733	1 423	9.0	386	11.4	318	12.2	333	11.6	278	6.5	133	30.0
Fall River city	90 118	15 421	17.1	5 474	25.4	3 672	23.1	2 471	17.4	3 334	14.0	2 067	44.5
Freetown town	8 419	417	5.0	70	3.4	43	2.7	17	2.3	64	2.7	6	6.1
Mansfield town	22 399	998	4.5	247	3.6	200	4.2	193	12.9	180	3.0	91	24.7
Mansfield Center CDP	7 100	424	6.0	57	3.4	32	2.7	118	14.7	59	3.2	19	15.1
New Bedford city	91 844	18 553	20.2	6 550	29.1	4 395	26.7	2 296	15.7	4 206	17.3	2 547	49.6
North Attleborough town	26 973	1 037	3.8	361	5.0	286	5.5	96	3.9	200	2.7	67	11.2
North Attleborough Center CDP	16 682	784	4.7	257	6.1	213	7.0	72	4.2	156	3.6	56	12.3
Norton town	16 535	663	4.0	141	2.9	134	3.9	165	12.9	99	2.2	64	15.5
Norton Center CDP	1 147	101	8.8	-	-	-	-	-	-	-	-	-	-
Raynham town	11 579	478	4.1	107	3.7	88	4.2	129	9.0	106	3.2	35	14.0
Raynham Center CDP	3 646	85	2.3	18	2.0	10	1.5	17	4.9	40	3.7	10	11.2
Rehoboth town	10 169	313	3.1	71	2.7	51	2.5	74	7.4	61	2.1	16	13.2
Seekonk town	13 407	324	2.4	101	3.0	83	3.1	40	2.2	66	1.7	9	4.2
North Seekonk CDP	2 627	50	1.9	-	-	-	-	8	1.6	18	2.3	-	-
Somerset town	17 846	716	4.0	63	1.8	63	2.2	313	8.7	167	3.2	41	14.9
Somerset CDP	17 846	716	4.0	63	1.8	63	2.2	313	8.7	167	3.2	41	14.9
Swansea town	15 715	774	4.9	99	2.9	90	3.4	268	11.0	156	3.4	28	9.8
Ocean Grove CDP	3 143	243	7.7	62	9.6	53	11.0	82	14.9	61	6.6	21	24.4
Taunton city	55 300	5 552	10.0	1 890	13.9	1 264	13.0	782	11.3	1 164	8.0	685	35.8
Westport town	14 136	695	4.9	164	5.5	117	5.0	165	7.9	150	3.7	37	17.5
North Westport CDP	4 695	314	6.7	95	8.5	70	7.7	61	9.0	44	3.4	8	11.0
Dukes County	14 810	1 083	7.3	348	10.4	255	10.2	106	5.3	192	5.0	92	20.4
Aquinnah town	364	26	7.1	4	4.0	1	1.2	5	14.3	8	8.6	6	28.6
Chilmark town	826	63	7.6	15	9.6	11	9.1	7	4.3	13	5.7	3	13.0
Edgartown town	3 721	158	4.2	21	2.5	8	1.3	6	1.3	26	2.7	-	-
Gosnold town	81	19	23.5	8	40.0	3	23.1	2	22.2	6	25.0	2	50.0
Oak Bluffs town	3 713	313	8.4	109	13.0	80	12.9	46	8.5	57	6.2	33	28.0
Tisbury town	3 644	444	12.2	179	22.9	148	26.0	37	6.7	71	7.7	40	35.1
Vineyard Haven CDP	1 901	215	11.3	91	29.2	65	29.1	27	10.3	30	6.5	25	52.1
West Tisbury town	2 461	60	2.4	12	1.9	4	0.8	3	1.2	11	1.6	8	8.4
Essex County	706 651	63 137	8.9	21 143	11.9	15 179	11.6	8 343	8.9	12 233	6.6	6 708	31.0
Amesbury town	16 025	951	5.9	288	7.0	194	6.4	147	8.2	166	3.9	90	19.8
Amesbury CDP	11 894	838	7.0	257	8.7	163	7.4	132	10.3	143	4.6	83	20.9
Andover town	30 944	1 205	3.9	325	3.7	276	4.0	244	6.8	215	2.5	110	23.5
Andover CDP	7 974	658	8.3	209	11.1	168	11.4	138	8.4	123	5.8	56	35.2
Beverly city	37 693	2 163	5.7	547	6.5	422	7.0	282	5.2	399	4.0	172	21.5
Boxford town	7 921	108	1.4	21	0.8	-	-	23	3.1	19	0.8	-	-
Boxford CDP	2 358	24	1.0	-	-	-	-	14	5.1	-	-	-	-
Danvers town	24 218	711	2.9	173	3.0	125	2.9	169	4.4	113	1.7	44	8.4
Danvers CDP	24 218	711	2.9	173	3.0	125	2.9	169	4.4	113	1.7	44	8.4
Essex town	3 267	215	6.6	48	6.1	39	6.4	48	10.8	40	4.3	10	38.5
Essex CDP	1 442	82	5.7	4	1.1	-	-	35	15.0	5	1.3	-	-
Georgetown town	7 355	309	4.2	78	3.8	61	4.2	38	5.5	54	2.7	25	26.9
Gloucester city	29 872	2 630	8.8	769	11.8	545	11.4	500	11.2	564	7.1	312	37.1
Groveland town	6 038	269	4.5	128	7.1	81	6.0	29	4.7	53	3.0	26	21.1
Hamilton town	7 656	409	5.3	114	5.1	69	4.0	28	3.2	73	3.4	9	9.7
Haverhill city	57 632	5 243	9.1	1 817	12.3	1 298	12.3	685	10.0	1 049	7.0	703	32.3
Ipswich town	12 917	921	7.1	233	7.8	195	8.8	257	13.0	142	4.1	47	17.2
Ipswich CDP	3 921	433	11.0	149	16.9	126	19.6	61	10.0	69	7.1	32	21.6
Lawrence city	70 743	17 217	24.3	7 070	31.7	4 861	30.2	1 286	20.1	3 592	21.2	2 160	43.8
Lynn city	87 937	14 525	16.5	5 344	22.9	3 968	23.4	1 579	14.6	2 784	13.2	1 614	40.2
Lynnfield town	11 542	289	2.5	49	1.7	44	2.1	103	5.2	37	1.1	10	7.4
Lynnfield CDP	11 542	289	2.5	49	1.7	44	2.1	103	5.2	37	1.1	10	7.4
Manchester-by-the-Sea town	5 199	249	4.8	23	1.9	13	1.3	63	7.5	52	3.6	10	9.3
Marblehead town	20 197	863	4.3	277	5.7	210	6.1	139	4.6	182	3.2	97	21.1
Marblehead CDP	20 197	863	4.3	277	5.7	210	6.1	139	4.6	182	3.2	97	21.1
Merrimac town	6 099	165	2.7	13	0.7	13	1.0	52	7.7	32	1.9	-	-
Methuen city	43 361	3 201	7.4	1 026	9.7	730	9.2	497	7.7	675	5.8	344	30.9
Middleton town	6 352	235	3.7	40	2.4	29	2.5	83	11.2	37	2.1	8	12.5
Nahant town	3 571	92	2.6	18	2.7	13	2.6	13	2.0	14	1.4	7	13.7
Nahant CDP	3 571	92	2.6	18	2.7	13	2.6	13	2.0	14	1.4	7	13.7
Newbury town	6 661	208	3.1	41	2.3	18	1.4	66	9.2	22	1.2	16	11.9
Newburyport city	16 921	877	5.2	223	6.3	188	7.3	146	6.9	121	2.8	61	14.1
North Andover town	25 303	739	2.9	187	2.7	139	2.8	132	4.1	144	2.1	68	16.0
Peabody city	47 481	2 531	5.3	567	5.4	375	4.8	586	7.4	481	3.7	145	15.5

Table 15. **Poverty Status in 1999: 2000**—Con.

[Data based on a sample (except Tables 65-68). For information on confidentiality protection, coverage, sampling error, and nonsampling error, see Appendix G.
For location of definitions, see "How to Use This Census Report"]

State County County Subdivision Place	Population for whom poverty status is determined									Families with income in 1999 below poverty level			
		Income in 1999 below poverty level								All families		Families with female householder, no husband present, with related children under 18 years	
		All ages		Related children				Population 65 years and over					
				Under 18 years		5 to 17 years							
	Total	Number	Percent	Number	Percent	Number	Percent	Number	Percent	Number	Percent	Number	Percent
Essex County—Con.													
Rockport town	7 673	286	3.7	49	3.0	24	1.9	52	3.5	50	2.5	18	13.5
Rockport CDP	5 484	225	4.1	31	2.5	24	2.4	45	4.3	42	2.9	18	15.8
Rowley town	5 427	224	4.1	88	5.8	58	5.1	55	11.4	48	3.3	29	29.9
Rowley CDP	1 484	66	4.4	-	-	-	-	44	19.0	8	2.2	-	-
Salem city	39 239	3 787	9.7	973	12.2	705	12.3	436	7.9	610	6.3	360	26.7
Salisbury town	7 743	526	6.8	171	9.6	152	11.9	51	5.6	92	4.5	47	19.8
Salisbury CDP	4 397	353	8.0	131	13.8	121	17.1	31	4.6	51	4.7	33	25.8
Saugus town	25 844	1 097	4.2	237	4.5	192	4.8	326	7.2	222	3.1	113	24.6
Saugus CDP	25 844	1 097	4.2	237	4.5	192	4.8	326	7.2	222	3.1	113	24.6
Swampscott town	14 126	517	3.7	140	4.1	96	3.8	125	5.4	100	2.5	40	12.5
Swampscott CDP	14 126	517	3.7	140	4.1	96	3.8	125	5.4	100	2.5	40	12.5
Topsfield town	6 042	104	1.7	-	-	-	-	35	4.1	7	0.4	-	-
Topsfield CDP	2 766	62	2.2	-	-	-	-	26	6.1	-	-	-	-
Wenham town	3 503	115	3.3	18	1.9	18	2.4	32	5.1	11	1.2	6	14.0
West Newbury town	4 149	156	3.8	48	3.8	28	2.9	36	9.8	33	2.8	7	11.9
Franklin County	70 216	6 634	9.4	1 701	10.5	1 242	9.8	844	8.8	1 202	6.5	720	32.4
Ashfield town	1 795	137	7.6	60	14.4	34	10.8	10	5.1	26	5.2	9	20.5
Bernardston town	2 154	94	4.4	15	3.0	15	3.6	23	6.6	17	2.8	9	21.4
Buckland town	1 998	137	6.9	26	5.9	21	6.0	20	6.7	19	3.5	8	14.8
Shelburne Falls CDP (part)	1 009	63	6.2	8	4.1	3	2.1	5	3.1	10	3.6	4	8.3
Charlemont town	1 379	144	10.4	35	10.9	23	9.2	7	4.2	23	6.5	10	33.3
Colrain town	1 794	122	6.8	41	8.4	23	6.3	7	3.2	22	4.6	8	22.2
Conway town	1 807	63	3.5	12	2.6	12	3.2	7	4.0	13	2.5	4	10.3
Deerfield town	4 750	213	4.5	46	4.3	46	5.5	44	6.5	29	2.2	22	33.8
South Deerfield CDP	1 930	84	4.4	-	-	-	-	14	4.0	7	1.3	-	-
Erving town	1 456	98	6.7	27	8.5	17	7.2	10	5.1	19	4.7	4	13.8
Millers Falls CDP (part)	576	40	6.9	13	11.5	3	3.8	2	2.1	5	3.5	1	11.1
Gill town	1 363	60	4.4	8	2.5	6	2.3	20	11.8	15	3.9	6	18.2
Greenfield town	17 429	2 435	14.0	730	19.2	533	18.3	310	11.1	500	11.4	370	46.8
Greenfield CDP	13 204	2 072	15.7	594	20.7	449	20.7	285	14.2	402	12.6	286	46.7
Hawley town	331	47	14.2	11	14.3	9	14.5	3	6.7	12	11.8	2	100.0
Heath town	819	77	9.4	24	10.3	24	12.3	4	4.8	14	6.5	10	62.5
Leverett town	1 653	89	5.4	8	2.1	8	2.5	9	5.0	7	1.6	2	4.5
Leyden town	767	36	4.7	14	7.7	9	6.2	2	3.0	8	3.4	8	57.1
Monroe town	55	12	21.8	4	30.8	4	57.1	4	26.7	6	37.5	4	100.0
Montague town	8 365	1 097	13.1	334	17.5	237	16.8	138	10.1	204	9.1	109	27.5
Millers Falls CDP (part)	515	12	2.3	-	-	-	-	12	20.7	-	-	-	-
Turners Falls CDP	4 328	817	18.9	275	28.6	199	29.4	79	8.9	158	13.4	90	36.7
New Salem town	921	58	6.3	19	8.8	17	10.2	3	3.0	10	3.8	6	25.0
Northfield town	2 936	148	5.0	35	4.6	28	4.7	36	9.1	30	3.6	19	23.5
Northfield CDP	1 065	42	3.9	7	3.0	7	3.4	17	9.4	3	1.0	3	9.1
Orange town	7 475	583	7.8	144	7.4	99	6.4	113	10.5	115	5.8	69	27.1
Orange CDP	3 862	350	9.1	86	7.9	66	7.7	76	15.9	49	5.3	33	25.6
Rowe town	359	10	2.8	-	-	-	-	2	3.1	-	-	-	-
Shelburne town	1 904	188	9.9	29	6.6	29	7.8	54	17.5	43	8.7	11	23.4
Shelburne Falls CDP (part)	859	126	14.7	29	15.0	29	16.0	26	15.9	25	12.8	11	33.3
Shutesbury town	1 803	69	3.8	4	0.8	4	1.0	6	5.9	5	1.0	3	5.8
Sunderland town	3 712	520	14.0	39	5.8	15	3.3	-	-	33	4.2	11	20.8
Warwick town	748	60	8.0	14	7.6	14	9.5	1	1.0	12	5.9	6	30.0
Wendell town	891	91	10.2	16	8.2	9	5.8	6	17.6	13	5.8	7	25.0
Whately town	1 552	46	3.0	6	1.8	6	2.1	5	2.4	7	1.8	3	18.8
Hampden County	441 027	65 024	14.7	26 105	22.7	18 306	21.3	5 952	9.6	13 344	11.4	8 255	42.5
Agawam city	27 306	1 537	5.6	405	6.7	267	5.9	305	7.5	317	4.3	118	17.9
Blandford town	1 211	41	3.4	6	2.0	6	2.7	7	5.9	6	1.7	-	-
Brimfield town	3 311	145	4.4	25	2.8	20	2.9	14	3.8	19	2.2	5	10.6
Chester town	1 300	76	5.8	10	3.0	6	2.3	12	7.8	10	2.9	7	17.9
Chicopee city	53 938	6 608	12.3	2 320	19.5	1 851	20.3	869	9.3	1 367	9.6	733	34.9
East Longmeadow town	13 860	477	3.4	163	4.7	145	5.4	146	5.9	83	2.1	18	11.1
Granville town	1 507	51	3.4	4	1.0	4	1.3	16	9.8	7	1.8	3	15.8
Hampden town	5 059	112	2.2	19	1.4	19	1.8	18	3.0	20	1.4	14	26.9
Holland town	2 388	174	7.3	59	9.2	48	9.5	11	5.3	44	6.5	16	37.2
Holland CDP	1 466	109	7.4	38	10.2	33	11.4	11	7.9	26	6.3	10	37.0
Holyoke city	38 212	10 082	26.4	4 720	41.7	3 310	39.6	676	13.2	2 150	22.6	1 376	55.1
Longmeadow town	15 208	312	2.1	14	0.3	14	0.4	214	8.3	43	1.0	7	3.2
Longmeadow CDP	15 208	312	2.1	14	0.3	14	0.4	214	8.3	43	1.0	7	3.2
Ludlow town	19 482	1 238	6.4	396	9.0	307	9.1	249	7.9	291	5.3	116	30.5
Monson town	8 068	450	5.6	138	6.8	86	5.7	31	3.7	116	5.2	53	31.5
Monson Center CDP	1 911	80	4.2	5	1.4	-	-	9	3.3	22	4.4	6	8.7
Montgomery town	647	19	2.9	-	-	-	-	7	11.1	2	1.0	-	-
Palmer town	12 372	975	7.9	319	10.3	216	9.0	185	9.8	195	5.8	150	34.1
Bondsville CDP (part)	1 613	96	6.0	28	6.4	28	8.0	25	12.8	9	2.0	9	13.0
Palmer CDP	3 770	399	10.6	104	12.6	49	7.9	92	12.7	87	9.0	65	45.8
Three Rivers CDP	2 932	261	8.9	111	15.0	97	16.9	29	5.8	62	7.7	45	33.6
Russell town	1 647	149	9.0	59	14.7	46	15.1	10	5.7	34	7.1	14	30.4
Southwick town	8 800	537	6.1	145	6.3	93	5.3	99	9.8	92	3.8	43	23.5
Springfield city	146 327	33 772	23.1	14 349	33.9	9 788	31.6	2 090	11.7	7 100	19.3	4 897	47.5
Tolland town	426	18	4.2	-	-	-	-	11	17.7	3	2.3	-	(X)
Wales town	1 720	60	3.5	13	3.2	11	3.7	5	3.9	9	1.8	9	21.4
Westfield city	37 536	4 234	11.3	1 498	16.2	1 017	15.1	485	9.5	687	6.9	332	34.1
West Springfield town	27 457	3 278	11.9	1 245	20.0	882	19.2	308	7.3	623	8.7	307	38.8
West Springfield CDP	27 457	3 278	11.9	1 245	20.0	882	19.2	308	7.3	623	8.7	307	38.8
Wilbraham town	13 245	679	5.1	198	5.5	170	6.0	184	9.0	126	3.2	37	15.7
Wilbraham CDP	3 262	68	2.1	9	1.1	9	1.4	37	6.4	9	0.9	9	11.8

Table 15. **Poverty Status in 1999: 2000**—Con.

[Data based on a sample (except Tables 65-68). For information on confidentiality protection, coverage, sampling error, and nonsampling error, see Appendix G.
For location of definitions, see "How to Use This Census Report"]

State County County Subdivision Place	Population for whom poverty status is determined									Families with income in 1999 below poverty level			
		Income in 1999 below poverty level								All families		Families with female householder, no husband present, with related children under 18 years	
		All ages		Related children				Population 65 years and over					
				Under 18 years		5 to 17 years							
	Total	Number	Percent	Number	Percent	Number	Percent	Number	Percent	Number	Percent	Number	Percent
Hampshire County	133 933	12 585	9.4	2 370	8.2	1 733	7.8	1 155	6.7	1 712	5.1	824	24.9
Amherst town	22 419	4 530	20.2	396	9.3	269	7.9	77	3.5	329	7.2	191	29.9
Amherst Center CDP	6 833	1 474	21.6	125	11.8	78	9.7	49	5.6	75	6.2	57	37.7
North Amherst CDP	4 931	1 656	33.6	166	19.5	103	17.0	6	2.2	107	12.8	56	35.4
South Amherst CDP	3 988	693	17.4	27	3.1	22	3.0	-	-	74	8.3	33	21.2
Belchertown town	12 932	763	5.9	209	6.1	116	4.5	50	4.4	181	5.1	125	41.8
Belchertown CDP	2 616	396	15.1	123	18.0	54	11.5	28	10.6	123	16.8	100	56.2
Bondsville CDP (part)	197	29	14.7	22	33.3	13	27.1	-	-	7	12.7	7	100.0
Chesterfield town	1 196	68	5.7	17	5.7	12	5.2	4	3.4	11	3.4	8	25.8
Cummington town	889	59	6.6	10	5.7	2	1.4	-	-	11	4.2	2	40.0
Easthampton city	15 918	1 414	8.9	490	15.0	372	15.0	224	9.9	247	5.9	120	26.2
Goshen town	902	71	7.9	13	7.3	6	4.4	9	9.5	10	4.3	-	-
Granby town	6 057	134	2.2	42	2.8	42	3.6	14	2.0	16	1.0	16	10.2
Granby CDP	1 332	20	1.5	-	-	-	-	6	3.0	-	-	-	-
Hadley town	4 656	321	6.9	63	6.6	38	5.3	26	3.2	59	4.8	24	66.7
Hatfield town	3 245	90	2.8	8	1.2	-	-	33	6.1	12	1.4	7	9.0
Hatfield CDP	1 371	33	2.4	-	-	-	-	15	4.5	-	-	-	-
Huntington town	2 181	126	5.8	37	6.2	31	6.4	23	10.7	27	4.4	8	16.0
Middlefield town	580	50	8.6	13	9.2	13	11.5	-	-	12	7.3	2	50.0
Northampton city	25 536	2 508	9.8	399	8.4	327	8.9	296	9.1	338	5.7	149	20.3
Pelham town	1 396	68	4.9	10	3.1	8	3.0	10	5.8	10	2.6	5	13.5
Plainfield town	576	46	8.0	7	4.9	5	4.3	-	-	8	4.8	-	-
Southampton town	5 379	127	2.4	38	2.8	23	2.1	35	6.5	28	1.8	-	-
South Hadley town	15 320	901	5.9	192	5.8	166	6.6	212	7.2	173	4.1	41	14.1
Ware town	9 643	1 082	11.2	390	16.8	274	15.5	101	6.9	219	8.4	117	33.1
Ware CDP	6 222	849	13.6	309	20.0	202	17.4	90	8.4	185	11.5	110	34.5
Westhampton town	1 468	52	3.5	15	4.0	11	3.7	6	4.3	8	1.9	4	21.1
Williamsburg town	2 427	133	5.5	15	2.9	15	3.8	33	10.7	8	1.2	3	6.3
Worthington town	1 213	42	3.5	6	2.0	3	1.2	2	1.4	5	1.5	2	12.5
Middlesex County	1 415 664	92 705	6.5	23 231	7.2	16 940	7.3	12 464	7.1	15 740	4.3	6 994	23.9
Acton town	20 197	590	2.9	146	2.4	115	2.6	53	3.3	94	1.7	19	6.5
Arlington town	42 191	1 714	4.1	155	2.0	71	1.4	387	5.5	266	2.4	76	12.0
Arlington CDP	42 191	1 714	4.1	155	2.0	71	1.4	387	5.5	266	2.4	76	12.0
Ashby town	2 821	143	5.1	40	5.1	31	5.0	9	3.3	29	3.7	8	18.6
Ashland town	14 635	295	2.0	81	2.2	72	2.9	65	4.6	35	0.9	28	10.9
Ayer town	7 071	765	10.8	146	9.5	105	10.2	85	11.7	110	6.1	59	21.6
Ayer CDP	2 801	262	9.4	56	8.6	46	10.3	53	17.8	37	5.2	22	15.9
Fort Devens CDP (part)	257	202	78.6	-	(X)	-	(X)	-	(X)	-	(X)	-	(X)
Bedford town	12 061	300	2.5	92	3.1	58	2.7	73	4.0	48	1.4	31	20.8
Belmont town	23 890	1 058	4.4	212	3.9	175	4.3	208	5.3	234	3.6	67	17.2
Belmont CDP	23 890	1 058	4.4	212	3.9	175	4.3	208	5.3	234	3.6	67	17.2
Billerica town	37 675	1 414	3.8	441	4.5	302	4.1	137	4.3	290	2.8	138	19.4
Pinehurst CDP	6 893	260	3.8	69	3.9	55	4.4	21	3.8	75	3.9	24	26.4
Boxborough town	4 868	137	2.8	56	3.8	50	4.5	-	-	20	1.5	8	17.4
Burlington town	22 847	434	1.9	149	2.8	129	3.4	56	1.8	81	1.3	62	16.7
Burlington CDP	22 847	434	1.9	149	2.8	129	3.4	56	1.8	81	1.3	62	16.7
Cambridge city	87 313	11 295	12.9	1 979	15.1	1 354	15.2	1 166	12.9	1 562	8.7	595	24.3
Carlisle town	4 709	111	2.4	37	2.6	37	3.3	-	-	21	1.5	5	9.6
Chelmsford town	33 332	938	2.8	269	3.2	230	3.8	222	5.3	191	2.0	87	14.4
Concord town	15 590	612	3.9	157	3.7	131	4.0	81	3.3	92	2.1	51	20.2
West Concord CDP	4 591	138	3.0	16	1.4	16	1.9	42	5.6	25	1.9	5	4.6
Dracut town	28 529	1 055	3.7	233	3.2	121	2.3	272	8.3	206	2.7	66	9.6
Dunstable town	2 821	55	1.9	21	2.4	21	3.3	4	2.1	17	2.1	7	16.3
Everett city	37 712	4 456	11.8	1 364	16.9	985	16.9	543	10.0	888	9.2	438	31.7
Framingham town	63 754	5 130	8.0	1 597	11.4	1 055	11.0	478	6.1	1 004	6.0	592	35.1
Framingham CDP	63 754	5 130	8.0	1 597	11.4	1 055	11.0	478	6.1	1 004	6.0	592	35.1
Groton town	9 507	376	4.0	115	3.8	92	4.1	-	-	64	2.5	18	9.4
Groton CDP	1 098	125	11.4	36	15.3	27	18.9	-	-	18	6.6	18	42.9
Holliston town	13 749	471	3.4	120	2.9	95	3.1	111	9.5	96	2.5	37	15.9
Hopkinton town	13 235	220	1.7	62	1.4	44	1.5	26	3.4	47	1.3	40	17.8
Hopkinton CDP	2 623	87	3.3	40	5.1	29	5.5	15	4.0	20	2.9	20	30.8
Hudson town	18 046	805	4.5	162	3.8	111	3.6	189	8.7	132	2.7	47	14.8
Hudson CDP	14 322	758	5.3	131	4.0	80	3.4	189	10.5	126	3.3	47	17.2
Lexington town	29 742	1 007	3.4	257	3.2	223	3.6	176	3.4	151	1.8	75	18.2
Lexington CDP	29 742	1 007	3.4	257	3.2	223	3.6	176	3.4	151	1.8	75	18.2
Lincoln town	7 905	67	0.8	5	0.2	5	0.3	22	2.4	7	0.3	7	6.7
Littleton town	8 088	290	3.6	42	1.9	28	1.8	45	5.2	53	2.4	15	10.3
Littleton Common CDP	2 847	147	5.2	13	1.9	6	1.2	23	4.9	38	4.7	7	11.1
Lowell city	101 689	17 066	16.8	6 429	23.2	4 819	23.9	1 420	14.0	3 299	13.6	1 960	41.8
Malden city	55 839	5 118	9.2	1 286	11.6	853	11.0	772	10.2	906	6.6	301	22.8
Marlborough city	35 855	2 455	6.8	739	8.9	633	10.6	404	10.3	445	4.7	194	27.8
Maynard town	10 395	582	5.6	180	7.4	153	8.8	76	6.0	107	3.8	67	33.8
Maynard CDP (part)	10 395	582	5.6	180	7.4	153	8.8	76	6.0	107	3.8	67	33.8
Medford city	53 593	3 418	6.4	566	5.7	390	5.3	673	7.4	555	4.1	198	19.1
Melrose city	26 792	897	3.3	158	2.7	122	3.0	300	7.1	113	1.6	35	9.1
Natick town	31 678	879	2.8	172	2.4	146	3.0	222	5.3	144	1.7	76	15.6
Cochituate CDP (part)	106	-	-	-	-	-	-	-	-	-	-	-	(X)
Newton city	78 403	3 382	4.3	731	4.1	495	3.8	617	5.0	546	2.6	126	11.9
North Reading town	13 723	204	1.5	15	0.4	9	0.3	37	2.8	25	0.7	17	10.6
Pepperell town	11 125	411	3.7	95	2.8	67	2.6	65	8.0	59	2.0	34	14.4
East Pepperell CDP	2 032	37	1.8	-	-	-	-	23	25.6	-	-	-	-
Pepperell CDP	2 516	217	8.6	49	6.7	43	7.6	28	9.6	32	5.1	25	32.1
Reading town	23 558	616	2.6	168	2.7	128	2.9	104	3.2	113	1.7	48	15.4
Reading CDP	23 558	616	2.6	168	2.7	128	2.9	104	3.2	113	1.7	48	15.4
Sherborn town	4 200	98	2.3	32	2.4	32	3.1	27	5.6	9	0.7	-	-
Shirley town	5 262	172	3.3	28	2.1	24	2.5	25	4.4	27	1.9	13	9.8
Fort Devens CDP (part)	-	-	(X)	-	(X)	-	(X)	-	(X)	-	(X)	-	(X)
Shirley CDP	1 461	91	6.2	11	4.5	11	7.4	-	-	19	5.4	11	31.4

Table 15. **Poverty Status in 1999: 2000**—Con.

[Data based on a sample (except Tables 65-68). For information on confidentiality protection, coverage, sampling error, and nonsampling error, see Appendix G.
For location of definitions, see "How to Use This Census Report"]

State County County Subdivision Place	Population for whom poverty status is determined									Families with income in 1999 below poverty level			
		Income in 1999 below poverty level								All families		Families with female householder, no husband present, with related children under 18 years	
		All ages		Related children				Population 65 years and over					
				Under 18 years		5 to 17 years							
	Total	Number	Percent	Number	Percent	Number	Percent	Number	Percent	Number	Percent	Number	Percent
Middlesex County—Con.													
Somerville city	75 199	9 395	12.5	1 548	14.3	973	13.1	1 063	13.6	1 254	8.4	474	31.6
Stoneham town	21 906	892	4.1	264	5.7	201	6.0	208	5.5	175	3.0	49	15.2
Stoneham CDP	21 906	892	4.1	264	5.7	201	6.0	208	5.5	175	3.0	49	15.2
Stow town	5 875	157	2.7	26	1.6	26	2.2	8	1.7	26	1.5	8	11.4
Sudbury town	16 634	466	2.8	211	3.9	144	3.6	69	4.8	102	2.1	64	27.9
Maynard CDP (part)	-	-	(X)	-	(X)	-	(X)	-	(X)	-	(X)	-	(X)
Tewksbury town	28 459	1 074	3.8	170	2.4	137	2.8	162	5.3	149	1.9	70	14.4
Townsend town	9 175	464	5.1	210	7.6	176	8.4	40	6.5	91	3.7	17	9.5
Townsend CDP	967	32	3.3	-	-	-	-	10	7.8	-	-	-	-
Tyngsborough town	11 064	519	4.7	206	6.2	175	7.4	39	5.6	118	4.0	38	20.4
Wakefield town	24 566	759	3.1	97	1.7	64	1.6	165	4.6	113	1.7	52	16.1
Wakefield CDP	24 566	759	3.1	97	1.7	64	1.6	165	4.6	113	1.7	52	16.1
Waltham city	53 580	3 752	7.0	427	4.8	298	4.7	617	8.4	448	3.6	108	15.4
Watertown city	31 837	2 000	6.3	401	8.6	349	10.9	388	7.5	335	4.5	115	19.6
Wayland town	12 938	322	2.5	68	1.9	40	1.5	46	2.7	77	2.1	14	8.6
Cochituate CDP (part)	6 622	149	2.3	20	1.1	6	0.4	40	4.4	34	1.8	6	4.9
Westford town	20 628	345	1.7	145	2.2	119	2.5	14	1.0	78	1.3	59	20.9
Weston town	10 795	314	2.9	57	1.8	42	1.8	67	3.9	65	2.1	8	7.4
Wilmington town	21 084	410	1.9	97	1.7	83	2.0	57	2.7	105	1.8	35	9.8
Wilmington CDP	21 084	410	1.9	97	1.7	83	2.0	57	2.7	105	1.8	35	9.8
Winchester town	20 423	531	2.6	158	3.0	123	3.2	72	2.3	78	1.3	29	9.5
Winchester CDP	20 423	531	2.6	158	3.0	123	3.2	72	2.3	78	1.3	29	9.5
Woburn city	37 101	2 269	6.1	609	7.9	479	8.4	299	5.4	440	4.5	209	27.3
Nantucket County	9 454	712	7.5	42	2.3	29	2.3	67	7.1	63	3.0	13	7.8
Nantucket town	9 454	712	7.5	42	2.3	29	2.3	67	7.1	63	3.0	13	7.8
Nantucket CDP	3 788	346	9.1	12	2.2	12	2.8	24	5.4	15	1.9	8	22.9
Norfolk County	633 203	29 377	4.6	6 564	4.4	4 626	4.2	5 041	5.7	4 824	2.9	1 886	15.9
Avon town	4 443	292	6.6	124	12.5	88	12.0	33	4.2	52	4.3	6	4.8
Bellingham town	15 284	384	2.5	103	2.5	57	1.9	88	6.0	70	1.6	26	10.1
Bellingham CDP	4 524	118	2.6	32	2.9	14	1.8	48	11.2	15	1.2	15	17.4
Braintree town	33 007	1 247	3.8	346	4.6	296	5.4	186	3.3	184	2.1	98	14.2
Braintree CDP	32 881	1 247	3.8	346	4.6	296	5.4	186	3.4	184	2.1	98	14.2
Brookline town	55 770	5 177	9.3	490	5.3	329	4.9	489	7.5	561	4.5	131	12.4
Brookline CDP	55 770	5 177	9.3	490	5.3	329	4.9	489	7.5	561	4.5	131	12.4
Canton town	20 311	690	3.4	128	2.7	86	2.5	209	6.5	124	2.2	34	10.2
Cohasset town	7 192	201	2.8	46	2.3	22	1.5	60	5.7	24	1.2	8	7.1
Dedham town	22 617	1 037	4.6	203	3.9	167	4.6	245	6.5	196	3.2	45	10.3
Dedham CDP	22 617	1 037	4.6	203	3.9	167	4.6	245	6.5	196	3.2	45	10.3
Dover town	5 551	165	3.0	43	2.5	26	1.9	44	7.1	36	2.3	8	12.1
Dover CDP	2 098	50	2.4	25	3.9	21	4.1	6	2.5	14	2.2	8	25.8
Foxborough town	16 106	503	3.1	83	2.0	65	2.1	116	6.2	100	2.3	42	13.0
Foxborough CDP	5 441	278	5.1	55	5.4	37	5.0	82	8.7	57	4.1	23	11.9
Franklin city	28 903	820	2.8	253	2.8	154	2.5	127	5.2	176	2.2	90	18.4
Holbrook town	10 671	680	6.4	153	6.3	91	5.1	154	8.9	125	4.3	63	24.4
Holbrook CDP	10 671	680	6.4	153	6.3	91	5.1	154	8.9	125	4.3	63	24.4
Medfield town	12 097	173	1.4	47	1.1	26	0.8	17	1.6	27	0.8	16	9.1
Medfield CDP	6 616	158	2.4	47	2.3	26	1.7	17	2.3	27	1.5	16	11.9
Medway town	12 326	278	2.3	65	1.6	58	2.0	65	6.4	61	1.8	14	9.9
Millis town	7 831	230	2.9	59	2.8	30	2.1	17	2.3	65	3.0	28	18.5
Millis-Clicquot CDP	4 507	182	4.0	59	5.4	30	4.1	-	-	56	4.6	28	30.8
Milton town	25 027	697	2.8	147	2.2	91	1.8	183	4.5	108	1.6	41	8.2
Milton CDP	25 027	697	2.8	147	2.2	91	1.8	183	4.5	108	1.6	41	8.2
Needham town	28 021	705	2.5	90	1.2	66	1.2	201	4.2	121	1.6	35	10.6
Needham CDP	28 021	705	2.5	90	1.2	66	1.2	201	4.2	121	1.6	35	10.6
Norfolk town	8 687	95	1.1	7	0.2	7	0.3	20	3.9	19	0.8	-	-
Norwood town	28 066	1 227	4.4	380	6.5	270	6.6	180	3.9	198	2.7	103	18.8
Norwood CDP	28 066	1 227	4.4	380	6.5	270	6.6	180	3.9	198	2.7	103	18.8
Plainville town	7 659	309	4.0	70	3.6	70	4.9	80	8.5	49	2.4	27	26.2
Quincy city	86 675	6 286	7.3	1 550	10.1	1 137	10.4	947	7.0	1 085	5.2	457	24.9
Randolph town	30 685	1 245	4.1	314	4.5	203	3.9	212	5.0	202	2.5	93	10.8
Randolph CDP	30 685	1 245	4.1	314	4.5	203	3.9	212	5.0	202	2.5	93	10.8
Sharon town	17 344	527	3.0	168	3.2	144	3.6	145	7.8	105	2.1	42	17.2
Sharon CDP	6 022	174	2.9	74	4.0	58	3.9	40	4.7	44	2.5	16	15.7
Stoughton town	26 589	1 219	4.6	288	4.8	248	5.6	210	5.8	223	3.1	85	18.0
Walpole town	21 875	472	2.2	105	1.8	66	1.5	150	4.7	92	1.5	27	11.0
Walpole CDP	5 855	182	3.1	18	1.5	10	1.1	83	6.9	29	1.8	11	10.9
Wellesley town	23 164	885	3.8	267	4.0	124	2.6	70	2.1	158	2.4	19	6.9
Wellesley CDP	23 164	885	3.8	267	4.0	124	2.6	70	2.1	158	2.4	19	6.9
Westwood town	13 975	352	2.5	59	1.5	26	0.9	132	5.0	51	1.3	9	5.4
Weymouth town	53 397	3 092	5.8	854	7.3	574	6.9	576	7.4	569	4.1	329	22.8
Weymouth CDP	53 397	3 092	5.8	854	7.3	574	6.9	576	7.4	569	4.1	329	22.8
Wrentham town	9 930	389	3.9	122	4.2	105	5.0	85	10.5	43	1.6	10	8.4
Plymouth County	460 919	30 649	6.6	10 364	8.3	7 485	8.2	4 065	7.9	6 083	4.9	3 300	26.7
Abington town	14 403	519	3.6	152	4.1	130	4.9	115	7.2	80	2.1	25	9.0
Abington CDP	14 403	519	3.6	152	4.1	130	4.9	115	7.2	80	2.1	25	9.0
Bridgewater town	21 087	746	3.5	150	2.6	109	2.7	127	6.1	105	1.9	51	12.4
Bridgewater CDP	5 336	399	7.5	86	7.7	59	7.7	79	11.1	41	3.2	17	10.1
Brockton city	92 423	13 390	14.5	4 962	19.4	3 582	18.7	1 284	12.6	2 740	12.1	1 611	35.6
Carver town	11 104	557	5.0	91	3.1	74	3.3	175	10.8	139	4.6	22	13.3
Duxbury town	14 101	322	2.3	128	3.1	85	2.7	49	3.1	46	1.2	19	13.7
Duxbury CDP	1 333	34	2.6	14	3.7	14	5.3	9	5.3	6	1.6	6	50.0
Green Harbor-Cedar Crest CDP (part)	226	-	-	-	-	-	-	-	-	-	-	-	(X)
South Duxbury CDP	3 065	59	1.9	9	1.0	9	1.3	19	4.8	10	1.1	-	-
East Bridgewater town	12 823	523	4.1	177	5.0	130	4.9	81	6.7	83	2.4	48	18.3
Halifax town	7 457	248	3.3	83	4.5	71	5.3	56	5.9	38	1.8	22	10.5

Table 15. **Poverty Status in 1999: 2000**—Con.

[Data based on a sample (except Tables 65-68). For information on confidentiality protection, coverage, sampling error, and nonsampling error, see Appendix G.
For location of definitions, see "How to Use This Census Report"]

State County County Subdivision Place	Population for whom poverty status is determined									Families with income in 1999 below poverty level			
		Income in 1999 below poverty level								All families		Families with female householder, no husband present, with related children under 18 years	
		All ages		Related children				Population 65 years and over					
				Under 18 years		5 to 17 years							
	Total	Number	Percent	Number	Percent	Number	Percent	Number	Percent	Number	Percent	Number	Percent
Plymouth County—Con.													
Hanover town	13 140	308	2.3	61	1.6	54	1.9	107	7.8	50	1.4	33	21.4
Hanson town	9 442	360	3.8	59	2.3	43	2.2	92	11.6	71	2.8	22	15.7
Hanson CDP	2 055	37	1.8	-	-	-	-	6	4.4	6	1.1	-	-
Hingham town	19 640	685	3.5	255	4.7	161	4.0	79	3.1	130	2.4	65	21.6
Hingham CDP	5 436	315	5.8	146	10.0	86	8.3	44	6.2	41	2.7	6	7.6
Hull town	11 017	918	8.3	308	12.7	227	12.6	125	9.5	160	5.6	117	40.1
Hull CDP	11 017	918	8.3	308	12.7	227	12.6	125	9.5	160	5.6	117	40.1
Kingston town	11 581	670	5.8	222	6.9	136	6.2	123	8.6	125	4.0	72	26.7
Kingston CDP	5 512	262	4.8	71	4.9	45	4.5	49	7.0	70	4.6	47	23.4
Lakeville town	9 587	284	3.0	75	2.8	43	2.3	79	8.5	51	1.9	23	16.3
North Lakeville CDP	2 124	47	2.2	14	3.0	-	-	14	4.0	8	1.2	-	-
Marion town	5 024	232	4.6	89	7.0	89	9.1	16	2.0	50	3.5	6	6.5
Marion Center CDP	1 100	19	1.7	-	-	-	-	-	-	11	3.3	-	-
Marshfield town	24 260	1 307	5.4	437	6.7	328	7.0	110	4.8	254	3.8	115	24.5
Green Harbor-Cedar Crest CDP (part)	2 169	62	2.9	16	2.5	10	2.0	-	-	12	2.1	7	14.9
Marshfield CDP	4 308	278	6.5	58	5.8	46	6.5	45	7.4	50	4.1	11	19.6
Marshfield Hills CDP	2 364	124	5.2	45	6.5	45	9.4	34	14.0	22	3.4	-	-
Ocean Bluff-Brant Rock CDP	5 087	269	5.3	95	7.6	69	7.5	18	3.4	41	3.1	23	24.0
Mattapoisett town	6 246	223	3.6	37	2.5	37	3.2	33	3.2	50	2.8	33	22.8
Mattapoisett Center CDP	2 898	153	5.3	26	4.3	26	5.0	25	4.7	29	3.6	29	34.9
Middleborough town	19 410	1 066	5.5	341	6.4	235	5.9	92	5.3	181	3.5	112	17.4
Middleborough Center CDP	6 638	572	8.6	209	11.4	149	11.3	50	6.8	106	6.3	82	26.7
Norwell town	9 561	179	1.9	52	1.9	38	1.8	24	2.2	37	1.4	-	-
Pembroke town	16 842	810	4.8	297	6.2	244	7.1	83	6.0	167	3.7	69	29.0
North Pembroke CDP	2 855	164	5.7	54	6.5	49	8.1	30	12.7	38	4.9	8	34.8
Plymouth town	49 181	2 640	5.4	922	7.1	707	7.4	355	6.9	589	4.4	319	25.4
North Plymouth CDP	3 581	514	14.4	166	19.3	118	19.0	97	15.5	99	11.2	73	39.0
Plymouth CDP	7 088	528	7.4	166	11.3	114	11.4	39	3.9	116	6.6	59	23.9
Plympton town	2 632	54	2.1	13	1.7	13	2.2	6	3.4	6	0.8	-	-
Rochester town	4 579	141	3.1	54	4.4	36	3.8	17	4.4	31	2.4	-	-
Rockland town	17 427	1 188	6.8	419	9.2	245	7.4	130	6.2	281	6.1	151	28.9
Scituate town	17 683	451	2.6	70	1.5	35	1.0	122	4.8	69	1.4	39	13.7
North Scituate CDP	5 206	120	2.3	13	0.8	-	-	51	6.8	20	1.4	7	11.9
Scituate CDP	5 045	193	3.8	28	2.4	15	1.7	50	5.5	28	2.0	18	17.3
Wareham town	19 968	2 131	10.7	800	16.6	550	15.2	414	13.5	443	8.1	281	32.4
Onset CDP	1 366	323	23.6	159	43.8	132	44.6	35	14.0	49	13.0	33	28.0
Wareham Center CDP	2 825	395	14.0	112	19.0	75	18.6	82	17.4	75	11.0	53	43.1
West Wareham CDP	1 785	127	7.1	12	3.4	12	4.4	80	16.9	33	6.4	11	25.0
Weweantic CDP	1 948	176	9.0	105	20.8	48	12.0	8	3.7	34	6.0	34	32.1
White Island Shores CDP	2 235	121	5.4	26	3.4	20	3.4	24	21.8	34	5.5	26	40.6
West Bridgewater town	6 500	235	3.6	8	0.5	-	-	66	6.3	35	2.0	-	-
Whitman town	13 801	462	3.3	102	2.8	83	3.1	105	8.0	72	2.0	45	15.4
Suffolk County	657 730	124 918	19.0	33 712	24.9	24 552	25.0	12 156	17.0	21 033	14.9	11 117	37.3
Boston city	558 707	109 128	19.5	28 928	25.6	21 062	25.7	10 432	18.2	17 892	15.3	9 801	37.4
Chelsea city	33 991	7 921	23.3	2 665	28.8	1 950	29.4	705	20.9	1 582	20.6	703	42.0
Revere city	46 938	6 873	14.6	1 982	20.4	1 458	20.7	790	10.4	1 409	11.9	550	36.3
Winthrop town	18 094	996	5.5	137	4.1	82	3.4	229	8.0	150	3.3	63	15.8
Winthrop CDP	18 094	996	5.5	137	4.1	82	3.4	229	8.0	150	3.3	63	15.8
Worcester County	726 438	67 136	9.2	21 148	11.3	15 103	10.9	8 608	9.5	13 100	6.8	6 875	32.1
Ashburnham town	5 498	350	6.4	106	6.8	78	6.4	31	6.4	74	4.8	30	28.6
South Ashburnham CDP	1 014	107	10.6	30	10.9	13	6.3	20	27.4	24	8.3	-	-
Athol town	10 997	1 038	9.4	299	10.8	191	8.7	147	8.4	248	8.3	97	27.5
Athol CDP	8 235	849	10.3	229	11.0	157	9.8	108	8.7	203	9.2	90	29.9
Auburn town	15 735	516	3.3	125	3.5	120	4.4	112	4.1	119	2.7	38	12.8
Barre town	5 105	176	3.4	21	1.5	21	1.9	17	2.6	17	1.2	4	4.3
Barre CDP	1 132	22	1.9	-	-	-	-	-	-	-	-	-	-
Berlin town	2 375	92	3.9	39	6.5	20	4.7	8	2.7	14	2.1	-	-
Blackstone town	8 767	327	3.7	52	2.2	42	2.3	102	12.0	42	1.8	18	11.3
Bolton town	4 131	75	1.8	19	1.5	19	2.1	9	3.5	13	1.1	6	13.6
Boylston town	4 003	111	2.8	5	0.5	-	-	48	9.8	28	2.4	7	9.9
Brookfield town	3 042	187	6.1	38	4.9	22	3.7	56	13.7	33	3.8	5	9.3
Charlton town	11 058	620	5.6	143	4.3	128	5.1	74	10.7	149	4.9	39	16.4
Clinton town	13 279	949	7.1	162	5.4	104	4.8	270	13.9	168	4.9	70	17.8
Clinton CDP	7 902	621	7.9	91	5.6	61	5.2	179	14.7	104	5.3	38	17.1
Douglas town	7 020	325	4.6	90	4.4	80	5.5	70	13.0	45	2.3	39	26.4
East Douglas CDP	2 387	231	9.7	90	13.6	80	17.3	70	26.0	45	6.8	39	41.5
Dudley town	9 591	537	5.6	103	4.2	74	4.0	128	10.1	82	3.1	29	12.3
East Brookfield town	2 084	82	3.9	19	3.6	17	4.2	26	9.2	17	2.8	7	16.3
East Brookfield CDP	1 404	63	4.5	14	3.8	12	4.2	24	12.2	15	3.9	5	14.3
Fitchburg city	37 460	5 627	15.0	2 060	21.1	1 568	21.1	593	11.2	1 141	12.1	690	42.1
Gardner city	19 364	1 863	9.6	604	12.8	399	11.3	354	11.7	360	7.0	208	28.7
Grafton town	14 669	828	5.6	56	1.6	35	1.4	98	6.1	89	2.3	26	11.9
Hardwick town	2 602	195	7.5	40	5.7	33	5.9	38	10.9	38	5.5	11	22.4
Harvard town	5 239	106	2.0	11	0.7	11	0.9	32	7.1	7	0.5	7	9.6
Fort Devens CDP (part)	-	-	(X)	-	(X)	-	(X)	-	(X)	-	(X)	-	(X)
Holden town	15 447	479	3.1	139	3.3	107	3.3	102	4.8	91	2.0	17	7.0
Hopedale town	5 776	232	4.0	41	2.7	35	3.2	53	6.5	45	2.9	17	18.3
Hopedale CDP	4 153	196	4.7	35	3.2	35	4.2	35	5.8	38	3.4	10	13.9
Hubbardston town	3 878	143	3.7	40	3.4	24	2.7	21	7.9	23	2.1	4	10.5
Lancaster town	5 711	237	4.1	23	1.5	20	1.7	99	14.0	70	4.4	14	21.2
South Lancaster CDP	1 777	95	5.3	8	1.9	8	2.7	60	23.3	23	4.6	14	35.0
Leicester town	10 059	433	4.3	113	4.3	92	4.5	67	5.6	85	3.2	26	14.1
Leominster city	40 915	3 889	9.5	1 247	12.0	828	11.1	498	9.4	789	7.2	398	27.1
Lunenburg town	9 386	382	4.1	88	3.7	40	2.2	16	1.4	88	3.3	53	27.7
Lunenburg CDP	1 625	13	0.8	4	1.0	-	-	-	-	9	1.9	9	29.0
Mendon town	5 282	212	4.0	53	3.4	49	4.4	48	10.9	39	2.6	24	36.4

Table 15. **Poverty Status in 1999: 2000**—Con.

[Data based on a sample (except Tables 65-68). For information on confidentiality protection, coverage, sampling error, and nonsampling error, see Appendix G.
For location of definitions, see "How to Use This Census Report"]

State County County Subdivision Place	Population for whom poverty status is determined									Families with income in 1999 below poverty level			
		Income in 1999 below poverty level								All families		Families with female householder, no husband present, with related children under 18 years	
		All ages		Related children				Population 65 years and over					
				Under 18 years		5 to 17 years							
	Total	Number	Percent	Number	Percent	Number	Percent	Number	Percent	Number	Percent	Number	Percent
Worcester County—Con.													
Milford town	26 478	1 908	7.2	581	8.9	415	9.1	329	10.4	419	5.8	231	31.9
Milford CDP	23 986	1 815	7.6	559	9.6	393	9.5	322	10.6	399	6.1	220	31.0
Millbury town	12 445	779	6.3	241	8.2	179	8.1	144	8.4	142	4.1	86	25.2
Millville town	2 689	156	5.8	54	6.6	37	6.0	20	9.1	34	4.6	9	16.1
New Braintree town	919	42	4.6	9	3.5	8	4.0	2	2.6	11	4.0	5	33.3
Northborough town	13 824	386	2.8	81	2.0	60	2.0	115	9.3	65	1.7	8	3.3
Northborough CDP	6 235	195	3.1	32	1.8	19	1.5	79	13.1	28	1.6	6	4.8
Northbridge town	12 793	676	5.3	174	4.9	125	4.8	93	6.4	150	4.3	69	24.1
Whitinsville CDP	6 262	381	6.1	79	4.2	46	3.6	47	7.2	79	4.8	54	33.5
North Brookfield town	4 586	250	5.5	90	7.8	74	8.0	31	5.0	51	4.1	34	29.1
North Brookfield CDP	2 563	239	9.3	90	14.2	74	15.0	26	6.3	51	7.7	34	37.4
Oakham town	1 667	32	1.9	9	1.8	8	2.0	3	2.2	7	1.5	3	12.0
Oxford town	13 192	1 026	7.8	422	12.5	334	13.3	107	7.6	196	5.5	123	27.6
Oxford CDP	5 802	567	9.8	239	17.7	222	21.9	44	5.5	89	5.8	46	28.6
Paxton town	4 008	74	1.8	-	-	-	-	28	4.5	-	-	-	-
Petersham town	1 132	66	5.8	11	4.2	9	4.7	3	1.5	6	2.0	3	27.3
Phillipston town	1 610	93	5.8	39	8.5	36	9.7	5	4.0	17	3.8	11	27.5
Princeton town	3 348	148	4.4	51	5.3	28	3.7	26	9.3	26	2.7	4	22.2
Royalston town	1 247	109	8.7	35	10.1	23	9.9	8	6.5	17	5.4	-	-
Rutland town	6 237	206	3.3	37	2.0	25	2.0	35	7.3	26	1.5	15	14.3
Rutland CDP	2 133	82	3.8	8	1.4	8	1.9	16	7.9	5	0.9	-	-
Shrewsbury town	31 508	1 498	4.8	373	4.6	296	5.3	318	7.6	293	3.3	115	18.7
Southborough town	8 767	139	1.6	19	0.7	19	1.0	32	4.5	9	0.4	-	-
Cordaville CDP	2 635	10	0.4	-	-	-	-	-	-	-	-	-	-
Southbridge town	16 950	2 616	15.4	1 099	25.8	729	23.7	250	10.2	599	13.0	359	41.8
Southbridge CDP	12 656	2 333	18.4	1 004	31.1	694	30.0	216	12.5	512	15.3	309	45.8
Spencer town	11 640	1 001	8.6	286	10.2	171	8.3	144	10.1	182	5.9	99	35.6
Spencer CDP	5 991	719	12.0	237	16.6	124	12.5	97	11.7	138	9.0	87	39.5
Sterling town	7 257	213	2.9	90	4.5	77	5.0	38	5.7	35	1.7	23	39.0
Sturbridge town	7 814	474	6.1	224	11.3	164	10.6	88	8.3	100	4.5	33	29.7
Fiskdale CDP	2 209	251	11.4	95	16.5	47	10.9	60	20.3	52	8.6	12	27.3
Sturbridge CDP	2 022	116	5.7	73	13.5	73	16.5	-	-	29	5.1	21	38.9
Sutton town	8 182	360	4.4	121	5.2	84	4.9	46	6.8	79	3.4	37	28.5
Templeton town	6 497	588	9.1	183	10.5	134	10.3	93	13.4	135	7.4	60	35.1
Baldwinville CDP	1 736	166	9.6	46	9.3	37	9.4	45	18.2	29	6.0	6	12.8
Upton town	5 593	197	3.5	66	4.1	66	6.3	23	4.7	28	1.8	28	22.2
Upton-West Upton CDP	2 441	130	5.3	50	7.1	50	10.9	23	8.7	19	3.0	19	31.1
Uxbridge town	11 098	520	4.7	160	5.0	131	5.6	120	11.0	110	3.6	43	20.8
Warren town	4 723	287	6.1	77	6.3	74	7.8	43	6.9	66	5.0	40	22.3
Warren CDP	1 425	142	10.0	39	10.7	36	12.7	10	5.1	33	8.8	28	35.0
Webster town	16 096	1 767	11.0	477	12.7	319	11.8	357	14.5	348	8.1	166	33.3
Webster CDP	11 371	1 556	13.7	432	16.0	284	14.9	313	16.5	304	10.5	166	38.7
Westborough town	17 293	805	4.7	165	3.3	96	2.6	95	5.3	133	3.0	9	4.0
Westborough CDP	3 814	248	6.5	45	5.3	19	2.9	64	12.2	55	5.7	5	5.4
West Boylston town	6 113	196	3.2	49	3.2	38	3.2	70	6.8	41	2.3	20	16.1
West Brookfield town	3 423	233	6.8	84	9.9	59	9.0	22	4.6	39	4.0	23	34.8
West Brookfield CDP	1 151	85	7.4	30	12.2	30	15.3	12	5.1	10	3.3	10	41.7
Westminster town	6 841	212	3.1	28	1.5	22	1.6	39	5.1	59	3.0	10	11.2
Winchendon town	9 520	953	10.0	298	10.6	211	9.6	189	19.3	171	6.8	82	25.5
Winchendon CDP	4 019	593	14.8	183	16.9	113	13.3	109	19.6	132	12.0	65	35.7
Worcester city	162 475	29 115	17.9	9 779	24.6	6 895	24.0	2 575	11.6	5 592	14.1	3 243	43.6

Table 16. **Poverty Status in 1999: 2000**

[Data based on a sample (except Tables 65-68). For information on confidentiality protection, coverage, sampling error, and nonsampling error, see Appendix G.
For location of definitions, see "How to Use This Census Report"]

State County Place and County Subdivision	Population for whom poverty status is determined									Families with income in 1999 below poverty level			
		Income in 1999 below poverty level								All families		Families with female householder, no husband present, with related children under 18 years	
		All ages		Related children				Population 65 years and over					
				Under 18 years		5 to 17 years							
	Total	Number	Percent	Number	Percent	Number	Percent	Number	Percent	Number	Percent	Number	Percent
The State	**6 138 444**	**573 421**	**9.3**	**170 795**	**11.6**	**122 354**	**11.4**	**71 435**	**8.9**	**105 619**	**6.7**	**55 625**	**31.2**
COUNTY													
Barnstable County	218 058	15 021	6.9	3 817	8.6	2 867	8.5	2 482	5.0	2 833	4.6	1 411	25.5
Berkshire County	129 056	12 204	9.5	3 580	12.3	2 487	11.2	1 636	7.2	2 279	6.5	1 335	33.2
Bristol County	521 285	52 236	10.0	16 670	13.0	11 550	12.2	8 516	12.0	10 981	7.8	6 095	35.6
Dukes County	14 810	1 083	7.3	348	10.4	255	10.2	106	5.3	192	5.0	92	20.4
Essex County	706 651	63 137	8.9	21 143	11.9	15 179	11.6	8 343	8.9	12 233	6.6	6 708	31.0
Franklin County	70 216	6 634	9.4	1 701	10.5	1 242	9.8	844	8.8	1 202	6.5	720	32.4
Hampden County	441 027	65 024	14.7	26 105	22.7	18 306	21.3	5 952	9.6	13 344	11.4	8 255	42.5
Hampshire County	133 933	12 585	9.4	2 370	8.2	1 733	7.8	1 155	6.7	1 712	5.1	824	24.9
Middlesex County	1 415 664	92 705	6.5	23 231	7.2	16 940	7.3	12 464	7.1	15 740	4.3	6 994	23.9
Nantucket County	9 454	712	7.5	42	2.3	29	2.3	67	7.1	63	3.0	13	7.8
Norfolk County	633 203	29 377	4.6	6 564	4.4	4 626	4.2	5 041	5.7	4 824	2.9	1 886	15.9
Plymouth County	460 919	30 649	6.6	10 364	8.3	7 485	8.2	4 065	7.9	6 083	4.9	3 300	26.7
Suffolk County	657 730	124 918	19.0	33 712	24.9	24 552	25.0	12 156	17.0	21 033	14.9	11 117	37.3
Worcester County	726 438	67 136	9.2	21 148	11.3	15 103	10.9	8 608	9.5	13 100	6.8	6 875	32.1
PLACE AND COUNTY SUBDIVISION													
Abington CDP, Plymouth County	14 403	519	3.6	152	4.1	130	4.9	115	7.2	80	2.1	25	9.0
Abington town, Plymouth County	14 403	519	3.6	152	4.1	130	4.9	115	7.2	80	2.1	25	9.0
Acton town, Middlesex County	20 197	590	2.9	146	2.4	115	2.6	53	3.3	94	1.7	19	6.5
Acushnet town, Bristol County	10 145	386	3.8	51	2.2	46	2.5	140	9.3	54	1.9	14	8.8
Acushnet Center CDP, Bristol County	3 273	188	5.7	42	5.0	42	7.2	60	11.2	21	2.4	14	15.4
Adams town, Berkshire County	8 746	904	10.3	242	12.7	206	13.7	233	12.9	171	7.0	73	21.3
Adams CDP, Berkshire County	5 798	684	11.8	203	16.7	175	18.0	161	11.9	126	7.9	60	24.1
Agawam city, Hampden County	27 306	1 537	5.6	405	6.7	267	5.9	305	7.5	317	4.3	118	17.9
Alford town, Berkshire County	391	16	4.1	4	5.2	4	5.7	5	6.8	3	2.8	-	(X)
Amesbury town, Essex County	16 025	951	5.9	288	7.0	194	6.4	147	8.2	166	3.9	90	19.8
Amesbury CDP, Essex County	11 894	838	7.0	257	8.7	163	7.4	132	10.3	143	4.6	83	20.9
Amherst town, Hampshire County	22 419	4 530	20.2	396	9.3	269	7.9	77	3.5	329	7.2	191	29.9
Amherst Center CDP, Hampshire County	6 833	1 474	21.6	125	11.8	78	9.7	49	5.6	75	6.2	57	37.7
Andover CDP, Essex County	7 974	658	8.3	209	11.1	168	11.4	138	8.4	123	5.8	56	35.2
Andover town, Essex County	30 944	1 205	3.9	325	3.7	276	4.0	244	6.8	215	2.5	110	23.5
Aquinnah town, Dukes County	364	26	7.1	4	4.0	1	1.2	5	14.3	8	8.6	6	28.6
Arlington town, Middlesex County	42 191	1 714	4.1	155	2.0	71	1.4	387	5.5	266	2.4	76	12.0
Arlington CDP, Middlesex County	42 191	1 714	4.1	155	2.0	71	1.4	387	5.5	266	2.4	76	12.0
Ashburnham town, Worcester County	5 498	350	6.4	106	6.8	78	6.4	31	6.4	74	4.8	30	28.6
Ashby town, Middlesex County	2 821	143	5.1	40	5.1	31	5.0	9	3.3	29	3.7	8	18.6
Ashfield town, Franklin County	1 795	137	7.6	60	14.4	34	10.8	10	5.1	26	5.2	9	20.5
Ashland town, Middlesex County	14 635	295	2.0	81	2.2	72	2.9	65	4.6	35	0.9	28	10.9
Athol town, Worcester County	10 997	1 038	9.4	299	10.8	191	8.7	147	8.4	248	8.3	97	27.5
Athol CDP, Worcester County	8 235	849	10.3	229	11.0	157	9.8	108	8.7	203	9.2	90	29.9
Attleboro city, Bristol County	41 275	2 539	6.2	573	5.6	453	6.1	485	10.1	407	3.7	160	15.9
Auburn town, Worcester County	15 735	516	3.3	125	3.5	120	4.4	112	4.1	119	2.7	38	12.8
Avon town, Norfolk County	4 443	292	6.6	124	12.5	88	12.0	33	4.2	52	4.3	6	4.8
Ayer town, Middlesex County	7 071	765	10.8	146	9.5	105	10.2	85	11.7	110	6.1	59	21.6
Ayer CDP, Middlesex County	2 801	262	9.4	56	8.6	46	10.3	53	17.8	37	5.2	22	15.9
Baldwinville CDP, Worcester County	1 736	166	9.6	46	9.3	37	9.4	45	18.2	29	6.0	6	12.8
Barnstable Town city, Barnstable County	47 207	4 173	8.8	1 199	11.7	917	11.8	564	5.9	830	6.3	448	31.6
Barre CDP, Worcester County	1 132	22	1.9	-	-	-	-	-	-	-	-	-	-
Barre town, Worcester County	5 105	176	3.4	21	1.5	21	1.9	17	2.6	17	1.2	4	4.3
Becket town, Berkshire County	1 737	79	4.5	21	5.0	14	4.2	8	3.7	16	3.2	6	28.6
Bedford town, Middlesex County	12 061	300	2.5	92	3.1	58	2.7	73	4.0	48	1.4	31	20.8
Belchertown CDP, Hampshire County	2 616	396	15.1	123	18.0	54	11.5	28	10.6	123	16.8	100	56.2
Belchertown town, Hampshire County	12 932	763	5.9	209	6.1	116	4.5	50	4.4	181	5.1	125	41.8
Bellingham town, Norfolk County	15 284	384	2.5	103	2.5	57	1.9	88	6.0	70	1.6	26	10.1
Bellingham CDP, Norfolk County	4 524	118	2.6	32	2.9	14	1.8	48	11.2	15	1.2	15	17.4
Belmont town, Middlesex County	23 890	1 058	4.4	212	3.9	175	4.3	208	5.3	234	3.6	67	17.2
Belmont CDP, Middlesex County	23 890	1 058	4.4	212	3.9	175	4.3	208	5.3	234	3.6	67	17.2
Berkley town, Bristol County	5 715	145	2.5	10	0.6	10	0.8	28	7.6	11	0.7	-	-
Berlin town, Worcester County	2 375	92	3.9	39	6.5	20	4.7	8	2.7	14	2.1	-	-
Bernardston town, Franklin County	2 154	94	4.4	15	3.0	15	3.6	23	6.6	17	2.8	9	21.4
Beverly city, Essex County	37 693	2 163	5.7	547	6.5	422	7.0	282	5.2	399	4.0	172	21.5
Billerica town, Middlesex County	37 675	1 414	3.8	441	4.5	302	4.1	137	4.3	290	2.8	138	19.4
Blackstone town, Worcester County	8 767	327	3.7	52	2.2	42	2.3	102	12.0	42	1.8	18	11.3
Blandford town, Hampden County	1 211	41	3.4	6	2.0	6	2.7	7	5.9	6	1.7	-	-
Bliss Corner CDP, Bristol County	5 307	357	6.7	36	3.4	27	3.2	254	17.0	43	2.8	-	-
Bolton town, Worcester County	4 131	75	1.8	19	1.5	19	2.1	9	3.5	13	1.1	6	13.6
Bondsville CDP	1 810	125	6.9	50	9.9	41	10.4	25	11.7	16	3.2	16	21.1
Hampden County (part)	1 613	96	6.0	28	6.4	28	8.0	25	12.8	9	2.0	9	13.0
Hampshire County (part)	197	29	14.7	22	33.3	13	27.1	-	-	7	12.7	7	100.0
Boston city, Suffolk County	558 707	109 128	19.5	28 928	25.6	21 062	25.7	10 432	18.2	17 892	15.3	9 801	37.4
Bourne CDP, Barnstable County	1 399	188	13.4	78	28.3	69	35.8	23	5.9	38	9.2	27	65.9
Bourne town, Barnstable County	17 725	1 261	7.1	412	10.4	287	10.2	145	4.7	290	5.8	209	38.6
Boxborough town, Middlesex County	4 868	137	2.8	56	3.8	50	4.5	-	-	20	1.5	8	17.4
Boxford CDP, Essex County	2 358	24	1.0	-	-	-	-	14	5.1	-	-	-	-
Boxford town, Essex County	7 921	108	1.4	21	0.8	-	-	23	3.1	19	0.8	-	-
Boylston town, Worcester County	4 003	111	2.8	5	0.5	-	-	48	9.8	28	2.4	7	9.9
Braintree town, Norfolk County	33 007	1 247	3.8	346	4.6	296	5.4	186	3.3	184	2.1	98	14.2

Table 16. **Poverty Status in 1999: 2000**—Con.

[Data based on a sample (except Tables 65-68). For information on confidentiality protection, coverage, sampling error, and nonsampling error, see Appendix G.
For location of definitions, see "How to Use This Census Report"]

State County Place and County Subdivision	Population for whom poverty status is determined									Families with income in 1999 below poverty level			
		Income in 1999 below poverty level								All families		Families with female householder, no husband present, with related children under 18 years	
		All ages		Related children				Population 65 years and over					
				Under 18 years		5 to 17 years							
	Total	Number	Percent	Number	Percent	Number	Percent	Number	Percent	Number	Percent	Number	Percent
PLACE AND COUNTY SUBDIVISION—Con.													
Braintree CDP, Norfolk County	32 881	1 247	3.8	346	4.6	296	5.4	186	3.4	184	2.1	98	14.2
Brewster CDP, Barnstable County	2 217	143	6.5	28	6.0	25	6.3	15	2.2	19	3.1	4	10.8
Brewster town, Barnstable County	9 646	360	3.7	28	1.4	25	1.5	70	3.1	45	1.6	4	1.6
Bridgewater CDP, Plymouth County	5 336	399	7.5	86	7.7	59	7.7	79	11.1	41	3.2	17	10.1
Bridgewater town, Plymouth County	21 087	746	3.5	150	2.6	109	2.7	127	6.1	105	1.9	51	12.4
Brimfield town, Hampden County	3 311	145	4.4	25	2.8	20	2.9	14	3.8	19	2.2	5	10.6
Brockton city, Plymouth County	92 423	13 390	14.5	4 962	19.4	3 582	18.7	1 284	12.6	2 740	12.1	1 611	35.6
Brookfield town, Worcester County	3 042	187	6.1	38	4.9	22	3.7	56	13.7	33	3.8	5	9.3
Brookline town, Norfolk County	55 770	5 177	9.3	490	5.3	329	4.9	489	7.5	561	4.5	131	12.4
Brookline CDP, Norfolk County	55 770	5 177	9.3	490	5.3	329	4.9	489	7.5	561	4.5	131	12.4
Buckland town, Franklin County	1 998	137	6.9	26	5.9	21	6.0	20	6.7	19	3.5	8	14.8
Burlington town, Middlesex County	22 847	434	1.9	149	2.8	129	3.4	56	1.8	81	1.3	62	16.7
Burlington CDP, Middlesex County	22 847	434	1.9	149	2.8	129	3.4	56	1.8	81	1.3	62	16.7
Buzzards Bay CDP, Barnstable County	2 646	256	9.7	62	13.4	33	9.9	36	7.2	65	8.4	32	26.7
Cambridge city, Middlesex County	87 313	11 295	12.9	1 979	15.1	1 354	15.2	1 166	12.9	1 562	8.7	595	24.3
Canton town, Norfolk County	20 311	690	3.4	128	2.7	86	2.5	209	6.5	124	2.2	34	10.2
Carlisle town, Middlesex County	4 709	111	2.4	37	2.6	37	3.3	-	-	21	1.5	5	9.6
Carver town, Plymouth County	11 104	557	5.0	91	3.1	74	3.3	175	10.8	139	4.6	22	13.3
Charlemont town, Franklin County	1 379	144	10.4	35	10.9	23	9.2	7	4.2	23	6.5	10	33.3
Charlton town, Worcester County	11 058	620	5.6	143	4.3	128	5.1	74	10.7	149	4.9	39	16.4
Chatham CDP, Barnstable County	1 661	130	7.8	2	0.9	2	1.1	56	10.8	4	0.9	-	-
Chatham town, Barnstable County	6 419	311	4.8	42	5.1	42	6.4	80	3.7	36	1.9	11	11.2
Chelmsford town, Middlesex County	33 332	938	2.8	269	3.2	230	3.8	222	5.3	191	2.0	87	14.4
Chelsea city, Suffolk County	33 991	7 921	23.3	2 665	28.8	1 950	29.4	705	20.9	1 582	20.6	703	42.0
Cheshire town, Berkshire County	3 376	223	6.6	70	9.3	70	12.1	30	6.3	48	4.6	16	55.2
Chester town, Hampden County	1 300	76	5.8	10	3.0	6	2.3	12	7.8	10	2.9	7	17.9
Chesterfield town, Hampshire County	1 196	68	5.7	17	5.7	12	5.2	4	3.4	11	3.4	8	25.8
Chicopee city, Hampden County	53 938	6 608	12.3	2 320	19.5	1 851	20.3	869	9.3	1 367	9.6	733	34.9
Chilmark town, Dukes County	826	63	7.6	15	9.6	11	9.1	7	4.3	13	5.7	3	13.0
Clarksburg town, Berkshire County	1 681	111	6.6	43	11.3	31	10.0	15	5.4	26	5.1	13	33.3
Clinton town, Worcester County	13 279	949	7.1	162	5.4	104	4.8	270	13.9	168	4.9	70	17.8
Clinton CDP, Worcester County	7 902	621	7.9	91	5.6	61	5.2	179	14.7	104	5.3	38	17.1
Cochituate CDP, Middlesex County	6 728	149	2.2	20	1.1	6	0.4	40	4.3	34	1.8	6	4.9
Cohasset town, Norfolk County	7 192	201	2.8	46	2.3	22	1.5	60	5.7	24	1.2	8	7.1
Colrain town, Franklin County	1 794	122	6.8	41	8.4	23	6.3	7	3.2	22	4.6	8	22.2
Concord town, Middlesex County	15 590	612	3.9	157	3.7	131	4.0	81	3.3	92	2.1	51	20.2
Conway town, Franklin County	1 807	63	3.5	12	2.6	12	3.2	7	4.0	13	2.5	4	10.3
Cordaville CDP, Worcester County	2 635	10	0.4	-	-	-	-	-	-	-	-	-	-
Cummington town, Hampshire County	889	59	6.6	10	5.7	2	1.4	-	-	11	4.2	2	40.0
Dalton town, Berkshire County	6 742	185	2.7	26	1.5	26	1.9	75	7.1	23	1.2	13	7.4
Danvers town, Essex County	24 218	711	2.9	173	3.0	125	2.9	169	4.4	113	1.7	44	8.4
Danvers CDP, Essex County	24 218	711	2.9	173	3.0	125	2.9	169	4.4	113	1.7	44	8.4
Dartmouth town, Bristol County	27 381	1 242	4.5	221	3.6	176	3.6	382	8.3	220	2.8	68	13.5
Dedham town, Norfolk County	22 617	1 037	4.6	203	3.9	167	4.6	245	6.5	196	3.2	45	10.3
Dedham CDP, Norfolk County	22 617	1 037	4.6	203	3.9	167	4.6	245	6.5	196	3.2	45	10.3
Deerfield town, Franklin County	4 750	213	4.5	46	4.3	46	5.5	44	6.5	29	2.2	22	33.8
Dennis CDP, Barnstable County	2 901	98	3.4	-	-	-	-	48	5.6	20	2.3	-	-
Dennis town, Barnstable County	15 920	1 119	7.0	272	10.4	168	8.4	219	4.8	250	5.4	102	28.2
Dennis Port CDP, Barnstable County	3 584	383	10.7	122	19.6	69	14.7	47	6.1	103	10.5	56	45.2
Dighton town, Bristol County	6 099	159	2.6	61	3.8	37	3.0	9	1.2	17	1.0	9	9.1
Douglas town, Worcester County	7 020	325	4.6	90	4.4	80	5.5	70	13.0	45	2.3	39	26.4
Dover CDP, Norfolk County	2 098	50	2.4	25	3.9	21	4.1	6	2.5	14	2.2	8	25.8
Dover town, Norfolk County	5 551	165	3.0	43	2.5	26	1.9	44	7.1	36	2.3	8	12.1
Dracut town, Middlesex County	28 529	1 055	3.7	233	3.2	121	2.3	272	8.3	206	2.7	66	9.6
Dudley town, Worcester County	9 591	537	5.6	103	4.2	74	4.0	128	10.1	82	3.1	29	12.3
Dunstable town, Middlesex County	2 821	55	1.9	21	2.4	21	3.3	4	2.1	17	2.1	7	16.3
Duxbury CDP, Plymouth County	1 333	34	2.6	14	3.7	14	5.3	9	5.3	6	1.6	6	50.0
Duxbury town, Plymouth County	14 101	322	2.3	128	3.1	85	2.7	49	3.1	46	1.2	19	13.7
East Bridgewater town, Plymouth County	12 823	523	4.1	177	5.0	130	4.9	81	6.7	83	2.4	48	18.3
East Brookfield town, Worcester County	2 084	82	3.9	19	3.6	17	4.2	26	9.2	17	2.8	7	16.3
East Brookfield CDP, Worcester County	1 404	63	4.5	14	3.8	12	4.2	24	12.2	15	3.9	5	14.3
East Dennis CDP, Barnstable County	3 197	245	7.7	77	18.2	46	13.2	22	1.9	59	5.6	12	15.2
East Douglas CDP, Worcester County	2 387	231	9.7	90	13.6	80	17.3	70	26.0	45	6.8	39	41.5
East Falmouth CDP, Barnstable County	6 581	527	8.0	167	12.0	136	13.0	68	4.6	119	6.2	53	28.5
Eastham town, Barnstable County	5 413	378	7.0	61	6.5	47	6.1	104	7.3	74	4.5	20	13.8
Easthampton city, Hampshire County	15 918	1 414	8.9	490	15.0	372	15.0	224	9.9	247	5.9	120	26.2
East Harwich CDP, Barnstable County	4 813	196	4.1	79	8.3	67	9.0	-	-	31	2.1	20	24.7
East Longmeadow town, Hampden County	13 860	477	3.4	163	4.7	145	5.4	146	5.9	83	2.1	18	11.1
Easton town, Bristol County	20 497	401	2.0	30	0.6	24	0.6	130	6.5	41	0.7	18	5.8
East Pepperell CDP, Middlesex County	2 032	37	1.8	-	-	-	-	23	25.6	-	-	-	-
East Sandwich CDP, Barnstable County	3 679	81	2.2	34	4.0	29	4.4	11	1.9	16	1.5	16	27.1
Edgartown town, Dukes County	3 721	158	4.2	21	2.5	8	1.3	6	1.3	26	2.7	-	-
Egremont town, Berkshire County	1 347	69	5.1	9	3.6	4	2.0	21	8.2	18	4.3	6	13.3
Erving town, Franklin County	1 456	98	6.7	27	8.5	17	7.2	10	5.1	19	4.7	4	13.8
Essex CDP, Essex County	1 442	82	5.7	4	1.1	-	-	35	15.0	5	1.3	-	-
Essex town, Essex County	3 267	215	6.6	48	6.1	39	6.4	48	10.8	40	4.3	10	38.5
Everett city, Middlesex County	37 712	4 456	11.8	1 364	16.9	985	16.9	543	10.0	888	9.2	438	31.7
Fairhaven town, Bristol County	15 733	1 423	9.0	386	11.4	318	12.2	333	11.6	278	6.5	133	30.0
Fall River city, Bristol County	90 118	15 421	17.1	5 474	25.4	3 672	23.1	2 471	17.4	3 334	14.0	2 067	44.5
Falmouth CDP, Barnstable County	3 893	345	8.9	46	8.2	34	8.0	119	9.1	58	5.9	9	9.8

Table 16. **Poverty Status in 1999: 2000**—Con.

[Data based on a sample (except Tables 65-68). For information on confidentiality protection, coverage, sampling error, and nonsampling error, see Appendix G.
For location of definitions, see "How to Use This Census Report"]

State County Place and County Subdivision	Population for whom poverty status is determined									Families with income in 1999 below poverty level			
		Income in 1999 below poverty level								All families		Families with female householder, no husband present, with related children under 18 years	
		All ages		Related children				Population 65 years and over					
				Under 18 years		5 to 17 years							
	Total	Number	Percent	Number	Percent	Number	Percent	Number	Percent	Number	Percent	Number	Percent
PLACE AND COUNTY SUBDIVISION—Con.													
Falmouth town, Barnstable County	32 213	2 238	6.9	584	8.8	486	9.4	442	6.2	407	4.5	171	20.6
Fiskdale CDP, Worcester County	2 209	251	11.4	95	16.5	47	10.9	60	20.3	52	8.6	12	27.3
Fitchburg city, Worcester County	37 460	5 627	15.0	2 060	21.1	1 568	21.1	593	11.2	1 141	12.1	690	42.1
Florida town, Berkshire County	689	40	5.8	15	7.3	12	7.7	7	8.6	6	3.3	-	-
Forestdale CDP, Barnstable County	3 923	84	2.1	19	1.5	19	1.9	35	12.0	20	1.9	-	-
Fort Devens CDP	257	202	78.6	-	(X)	-	(X)	-	(X)	-	(X)	-	(X)
Middlesex County (part)	257	202	78.6	-	(X)	-	(X)	-	(X)	-	(X)	-	(X)
Worcester County (part)	-	-	(X)	-	(X)	-	(X)	-	(X)	-	(X)	-	(X)
Foxborough town, Norfolk County	16 106	503	3.1	83	2.0	65	2.1	116	6.2	100	2.3	42	13.0
Foxborough CDP, Norfolk County	5 441	278	5.1	55	5.4	37	5.0	82	8.7	57	4.1	23	11.9
Framingham town, Middlesex County	63 754	5 130	8.0	1 597	11.4	1 055	11.0	478	6.1	1 004	6.0	592	35.1
Framingham CDP, Middlesex County	63 754	5 130	8.0	1 597	11.4	1 055	11.0	478	6.1	1 004	6.0	592	35.1
Franklin city, Norfolk County	28 903	820	2.8	253	2.8	154	2.5	127	5.2	176	2.2	90	18.4
Freetown town, Bristol County	8 419	417	5.0	70	3.4	43	2.7	17	2.3	64	2.7	6	6.1
Gardner city, Worcester County	19 364	1 863	9.6	604	12.8	399	11.3	354	11.7	360	7.0	208	28.7
Georgetown town, Essex County	7 355	309	4.2	78	3.8	61	4.2	38	5.5	54	2.7	25	26.9
Gill town, Franklin County	1 363	60	4.4	8	2.5	6	2.3	20	11.8	15	3.9	6	18.2
Gloucester city, Essex County	29 872	2 630	8.8	769	11.8	545	11.4	500	11.2	564	7.1	312	37.1
Goshen town, Hampshire County	902	71	7.9	13	7.3	6	4.4	9	9.5	10	4.3	-	-
Gosnold town, Dukes County	81	19	23.5	8	40.0	3	23.1	2	22.2	6	25.0	2	50.0
Grafton town, Worcester County	14 669	828	5.6	56	1.6	35	1.4	98	6.1	89	2.3	26	11.9
Granby CDP, Hampshire County	1 332	20	1.5	-	-	-	-	6	3.0	-	-	-	-
Granby town, Hampshire County	6 057	134	2.2	42	2.8	42	3.6	14	2.0	16	1.0	16	10.2
Granville town, Hampden County	1 507	51	3.4	4	1.0	4	1.3	16	9.8	7	1.8	3	15.8
Great Barrington CDP, Berkshire County	2 354	210	8.9	20	3.7	8	1.8	17	5.9	15	2.5	15	16.1
Great Barrington town, Berkshire County	6 867	495	7.2	108	6.6	60	4.5	47	4.5	61	3.4	48	18.0
Greenfield town, Franklin County	17 429	2 435	14.0	730	19.2	533	18.3	310	11.1	500	11.4	370	46.8
Greenfield CDP, Franklin County	13 204	2 072	15.7	594	20.7	449	20.7	285	14.2	402	12.6	286	46.7
Green Harbor-Cedar Crest CDP, Plymouth County	2 395	62	2.6	16	2.4	10	1.9	-	-	12	1.8	7	14.9
Groton CDP, Middlesex County	1 098	125	11.4	36	15.3	27	18.9	-	-	18	6.6	18	42.9
Groton town, Middlesex County	9 507	376	4.0	115	3.8	92	4.1	-	-	64	2.5	18	9.4
Groveland town, Essex County	6 038	269	4.5	128	7.1	81	6.0	29	4.7	53	3.0	26	21.1
Hadley town, Hampshire County	4 656	321	6.9	63	6.6	38	5.3	26	3.2	59	4.8	24	66.7
Halifax town, Plymouth County	7 457	248	3.3	83	4.5	71	5.3	56	5.9	38	1.8	22	10.5
Hamilton town, Essex County	7 656	409	5.3	114	5.1	69	4.0	28	3.2	73	3.4	9	9.7
Hampden town, Hampden County	5 059	112	2.2	19	1.4	19	1.8	18	3.0	20	1.4	14	26.9
Hancock town, Berkshire County	720	41	5.7	4	2.4	4	3.3	9	9.8	13	6.1	3	37.5
Hanover town, Plymouth County	13 140	308	2.3	61	1.6	54	1.9	107	7.8	50	1.4	33	21.4
Hanson CDP, Plymouth County	2 055	37	1.8	-	-	-	-	6	4.4	6	1.1	-	-
Hanson town, Plymouth County	9 442	360	3.8	59	2.3	43	2.2	92	11.6	71	2.8	22	15.7
Hardwick town, Worcester County	2 602	195	7.5	40	5.7	33	5.9	38	10.9	38	5.5	11	22.4
Harvard town, Worcester County	5 239	106	2.0	11	0.7	11	0.9	32	7.1	7	0.5	7	9.6
Harwich town, Barnstable County	12 055	668	5.5	185	8.4	160	9.1	141	4.1	103	2.9	32	14.1
Harwich Center CDP, Barnstable County	1 828	72	3.9	6	2.2	6	2.4	19	4.0	10	1.9	-	-
Harwich Port CDP, Barnstable County	1 759	256	14.6	86	44.1	73	47.1	53	6.7	46	9.9	12	50.0
Hatfield CDP, Hampshire County	1 371	33	2.4	-	-	-	-	15	4.5	-	-	-	-
Hatfield town, Hampshire County	3 245	90	2.8	8	1.2	-	-	33	6.1	12	1.4	7	9.0
Haverhill city, Essex County	57 632	5 243	9.1	1 817	12.3	1 298	12.3	685	10.0	1 049	7.0	703	32.3
Hawley town, Franklin County	331	47	14.2	11	14.3	9	14.5	3	6.7	12	11.8	2	100.0
Heath town, Franklin County	819	77	9.4	24	10.3	24	12.3	4	4.8	14	6.5	10	62.5
Hingham CDP, Plymouth County	5 436	315	5.8	146	10.0	86	8.3	44	6.2	41	2.7	6	7.6
Hingham town, Plymouth County	19 640	685	3.5	255	4.7	161	4.0	79	3.1	130	2.4	65	21.6
Hinsdale town, Berkshire County	1 869	154	8.2	55	11.5	37	10.1	17	8.2	33	6.4	15	30.0
Holbrook CDP, Norfolk County	10 671	680	6.4	153	6.3	91	5.1	154	8.9	125	4.3	63	24.4
Holbrook town, Norfolk County	10 671	680	6.4	153	6.3	91	5.1	154	8.9	125	4.3	63	24.4
Holden town, Worcester County	15 447	479	3.1	139	3.3	107	3.3	102	4.8	91	2.0	17	7.0
Holland CDP, Hampden County	1 466	109	7.4	38	10.2	33	11.4	11	7.9	26	6.3	10	37.0
Holland town, Hampden County	2 388	174	7.3	59	9.2	48	9.5	11	5.3	44	6.5	16	37.2
Holliston town, Middlesex County	13 749	471	3.4	120	2.9	95	3.1	111	9.5	96	2.5	37	15.9
Holyoke city, Hampden County	38 212	10 082	26.4	4 720	41.7	3 310	39.6	676	13.2	2 150	22.6	1 376	55.1
Hopedale town, Worcester County	5 776	232	4.0	41	2.7	35	3.2	53	6.5	45	2.9	17	18.3
Hopedale CDP, Worcester County	4 153	196	4.7	35	3.2	35	4.2	35	5.8	38	3.4	10	13.9
Hopkinton CDP, Middlesex County	2 623	87	3.3	40	5.1	29	5.5	15	4.0	20	2.9	20	30.8
Hopkinton town, Middlesex County	13 235	220	1.7	62	1.4	44	1.5	26	3.4	47	1.3	40	17.8
Housatonic CDP, Berkshire County	1 339	146	10.9	56	14.2	45	13.8	5	2.6	33	9.9	25	32.9
Hubbardston town, Worcester County	3 878	143	3.7	40	3.4	24	2.7	21	7.9	23	2.1	4	10.5
Hudson town, Middlesex County	18 046	805	4.5	162	3.8	111	3.6	189	8.7	132	2.7	47	14.8
Hudson CDP, Middlesex County	14 322	758	5.3	131	4.0	80	3.4	189	10.5	126	3.3	47	17.2
Hull town, Plymouth County	11 017	918	8.3	308	12.7	227	12.6	125	9.5	160	5.6	117	40.1
Hull CDP, Plymouth County	11 017	918	8.3	308	12.7	227	12.6	125	9.5	160	5.6	117	40.1
Huntington town, Hampshire County	2 181	126	5.8	37	6.2	31	6.4	23	10.7	27	4.4	8	16.0
Ipswich CDP, Essex County	3 921	433	11.0	149	16.9	126	19.6	61	10.0	69	7.1	32	21.6
Ipswich town, Essex County	12 917	921	7.1	233	7.8	195	8.8	257	13.0	142	4.1	47	17.2
Kingston CDP, Plymouth County	5 512	262	4.8	71	4.9	45	4.5	49	7.0	70	4.6	47	23.4
Kingston town, Plymouth County	11 581	670	5.8	222	6.9	136	6.2	123	8.6	125	4.0	72	26.7
Lakeville town, Plymouth County	9 587	284	3.0	75	2.8	43	2.3	79	8.5	51	1.9	23	16.3
Lancaster town, Worcester County	5 711	237	4.1	23	1.5	20	1.7	99	14.0	70	4.4	14	21.2
Lanesborough town, Berkshire County	2 990	170	5.7	36	5.0	15	2.7	31	8.0	31	3.7	-	-

Table 16. **Poverty Status in 1999: 2000**—Con.

[Data based on a sample (except Tables 65-68). For information on confidentiality protection, coverage, sampling error, and nonsampling error, see Appendix G.
For location of definitions, see "How to Use This Census Report"]

State County Place and County Subdivision	Population for whom poverty status is determined									Families with income in 1999 below poverty level			
		Income in 1999 below poverty level								All families		Families with female householder, no husband present, with related children under 18 years	
		All ages		Related children				Population 65 years and over					
				Under 18 years		5 to 17 years							
	Total	Number	Percent	Number	Percent	Number	Percent	Number	Percent	Number	Percent	Number	Percent
PLACE AND COUNTY SUBDIVISION—Con.													
Lawrence city, Essex County	70 743	17 217	24.3	7 070	31.7	4 861	30.2	1 286	20.1	3 592	21.2	2 160	43.8
Lee CDP, Berkshire County	1 986	265	13.3	43	9.7	17	5.8	13	4.1	34	7.0	20	27.4
Lee town, Berkshire County	5 835	390	6.7	43	3.4	17	1.8	39	4.2	41	2.5	20	13.3
Leicester town, Worcester County	10 059	433	4.3	113	4.3	92	4.5	67	5.6	85	3.2	26	14.1
Lenox CDP, Berkshire County	1 664	204	12.3	17	6.7	17	8.9	68	12.3	15	3.6	-	-
Lenox town, Berkshire County	4 896	435	8.9	96	10.3	87	11.4	68	5.8	74	5.6	28	45.9
Leominster city, Worcester County	40 915	3 889	9.5	1 247	12.0	828	11.1	498	9.4	789	7.2	398	27.1
Leverett town, Franklin County	1 653	89	5.4	8	2.1	8	2.5	9	5.0	7	1.6	2	4.5
Lexington town, Middlesex County	29 742	1 007	3.4	257	3.2	223	3.6	176	3.4	151	1.8	75	18.2
Lexington CDP, Middlesex County	29 742	1 007	3.4	257	3.2	223	3.6	176	3.4	151	1.8	75	18.2
Leyden town, Franklin County	767	36	4.7	14	7.7	9	6.2	2	3.0	8	3.4	8	57.1
Lincoln town, Middlesex County	7 905	67	0.8	5	0.2	5	0.3	22	2.4	7	0.3	7	6.7
Littleton town, Middlesex County	8 088	290	3.6	42	1.9	28	1.8	45	5.2	53	2.4	15	10.3
Littleton Common CDP, Middlesex County	2 847	147	5.2	13	1.9	6	1.2	23	4.9	38	4.7	7	11.1
Longmeadow town, Hampden County	15 208	312	2.1	14	0.3	14	0.4	214	8.3	43	1.0	7	3.2
Longmeadow CDP, Hampden County	15 208	312	2.1	14	0.3	14	0.4	214	8.3	43	1.0	7	3.2
Lowell city, Middlesex County	101 689	17 066	16.8	6 429	23.2	4 819	23.9	1 420	14.0	3 299	13.6	1 960	41.8
Ludlow town, Hampden County	19 482	1 238	6.4	396	9.0	307	9.1	249	7.9	291	5.3	116	30.5
Lunenburg CDP, Worcester County	1 625	13	0.8	4	1.0	-	-	-	-	9	1.9	9	29.0
Lunenburg town, Worcester County	9 386	382	4.1	88	3.7	40	2.2	16	1.4	88	3.3	53	27.7
Lynn city, Essex County	87 937	14 525	16.5	5 344	22.9	3 968	23.4	1 579	14.6	2 784	13.2	1 614	40.2
Lynnfield town, Essex County	11 542	289	2.5	49	1.7	44	2.1	103	5.2	37	1.1	10	7.4
Lynnfield CDP, Essex County	11 542	289	2.5	49	1.7	44	2.1	103	5.2	37	1.1	10	7.4
Malden city, Middlesex County	55 839	5 118	9.2	1 286	11.6	853	11.0	772	10.2	906	6.6	301	22.8
Manchester-by-the-Sea town, Essex County	5 199	249	4.8	23	1.9	13	1.3	63	7.5	52	3.6	10	9.3
Mansfield town, Bristol County	22 399	998	4.5	247	3.6	200	4.2	193	12.9	180	3.0	91	24.7
Mansfield Center CDP, Bristol County	7 100	424	6.0	57	3.4	32	2.7	118	14.7	59	3.2	19	15.1
Marblehead town, Essex County	20 197	863	4.3	277	5.7	210	6.1	139	4.6	182	3.2	97	21.1
Marblehead CDP, Essex County	20 197	863	4.3	277	5.7	210	6.1	139	4.6	182	3.2	97	21.1
Marion town, Plymouth County	5 024	232	4.6	89	7.0	89	9.1	16	2.0	50	3.5	6	6.5
Marion Center CDP, Plymouth County	1 100	19	1.7	-	-	-	-	-	-	11	3.3	-	-
Marlborough city, Middlesex County	35 855	2 455	6.8	739	8.9	633	10.6	404	10.3	445	4.7	194	27.8
Marshfield CDP, Plymouth County	4 308	278	6.5	58	5.8	46	6.5	45	7.4	50	4.1	11	19.6
Marshfield town, Plymouth County	24 260	1 307	5.4	437	6.7	328	7.0	110	4.8	254	3.8	115	24.5
Marshfield Hills CDP, Plymouth County	2 364	124	5.2	45	6.5	45	9.4	34	14.0	22	3.4	-	-
Mashpee town, Barnstable County	12 759	697	5.5	203	6.6	155	6.8	63	2.7	164	4.5	124	28.8
Mashpee Neck CDP, Barnstable County	930	51	5.5	8	3.6	8	5.4	20	18.7	6	2.1	6	26.1
Mattapoisett town, Plymouth County	6 246	223	3.6	37	2.5	37	3.2	33	3.2	50	2.8	33	22.8
Mattapoisett Center CDP, Plymouth County	2 898	153	5.3	26	4.3	26	5.0	25	4.7	29	3.6	29	34.9
Maynard town, Middlesex County	10 395	582	5.6	180	7.4	153	8.8	76	6.0	107	3.8	67	33.8
Maynard CDP, Middlesex County	10 395	582	5.6	180	7.4	153	8.8	76	6.0	107	3.8	67	33.8
Medfield CDP, Norfolk County	6 616	158	2.4	47	2.3	26	1.7	17	2.3	27	1.5	16	11.9
Medfield town, Norfolk County	12 097	173	1.4	47	1.1	26	0.8	17	1.6	27	0.8	16	9.1
Medford city, Middlesex County	53 593	3 418	6.4	566	5.7	390	5.3	673	7.4	555	4.1	198	19.1
Medway town, Norfolk County	12 326	278	2.3	65	1.6	58	2.0	65	6.4	61	1.8	14	9.9
Melrose city, Middlesex County	26 792	897	3.3	158	2.7	122	3.0	300	7.1	113	1.6	35	9.1
Mendon town, Worcester County	5 282	212	4.0	53	3.4	49	4.4	48	10.9	39	2.6	24	36.4
Merrimac town, Essex County	6 099	165	2.7	13	0.7	13	1.0	52	7.7	32	1.9	-	-
Methuen city, Essex County	43 361	3 201	7.4	1 026	9.7	730	9.2	497	7.7	675	5.8	344	30.9
Middleborough town, Plymouth County	19 410	1 066	5.5	341	6.4	235	5.9	92	5.3	181	3.5	112	17.4
Middleborough Center CDP, Plymouth County	6 638	572	8.6	209	11.4	149	11.3	50	6.8	106	6.3	82	26.7
Middlefield town, Hampshire County	580	50	8.6	13	9.2	13	11.5	-	-	12	7.3	2	50.0
Middleton town, Essex County	6 352	235	3.7	40	2.4	29	2.5	83	11.2	37	2.1	8	12.5
Milford town, Worcester County	26 478	1 908	7.2	581	8.9	415	9.1	329	10.4	419	5.8	231	31.9
Milford CDP, Worcester County	23 986	1 815	7.6	559	9.6	393	9.5	322	10.6	399	6.1	220	31.0
Millbury town, Worcester County	12 445	779	6.3	241	8.2	179	8.1	144	8.4	142	4.1	86	25.2
Millers Falls CDP, Franklin County	1 091	52	4.8	13	4.8	3	1.4	14	9.0	5	1.8	1	3.1
Millis town, Norfolk County	7 831	230	2.9	59	2.8	30	2.1	17	2.3	65	3.0	28	18.5
Millis-Clicquot CDP, Norfolk County	4 507	182	4.0	59	5.4	30	4.1	-	-	56	4.6	28	30.8
Millville town, Worcester County	2 689	156	5.8	54	6.6	37	6.0	20	9.1	34	4.6	9	16.1
Milton town, Norfolk County	25 027	697	2.8	147	2.2	91	1.8	183	4.5	108	1.6	41	8.2
Milton CDP, Norfolk County	25 027	697	2.8	147	2.2	91	1.8	183	4.5	108	1.6	41	8.2
Monomoscoy Island CDP, Barnstable County	124	-	-	-	-	-	-	-	-	-	-	-	(X)
Monroe town, Franklin County	55	12	21.8	4	30.8	4	57.1	4	26.7	6	37.5	4	100.0
Monson town, Hampden County	8 068	450	5.6	138	6.8	86	5.7	31	3.7	116	5.2	53	31.5
Monson Center CDP, Hampden County	1 911	80	4.2	5	1.4	-	-	9	3.3	22	4.4	6	8.7
Montague town, Franklin County	8 365	1 097	13.1	334	17.5	237	16.8	138	10.1	204	9.1	109	27.5
Monterey town, Berkshire County	918	83	9.0	9	6.3	5	5.1	8	5.3	8	3.4	2	15.4
Montgomery town, Hampden County	647	19	2.9	-	-	-	-	7	11.1	2	1.0	-	-
Monument Beach CDP, Barnstable County	2 485	143	5.8	37	7.4	30	7.6	17	4.9	42	5.8	35	37.6
Mount Washington town, Berkshire County	134	11	8.2	-	-	-	-	-	-	2	4.5	-	(X)
Nahant town, Essex County	3 571	92	2.6	18	2.7	13	2.6	13	2.0	14	1.4	7	13.7
Nahant CDP, Essex County	3 571	92	2.6	18	2.7	13	2.6	13	2.0	14	1.4	7	13.7
Nantucket CDP, Nantucket County	3 788	346	9.1	12	2.2	12	2.8	24	5.4	15	1.9	8	22.9
Nantucket town, Nantucket County	9 454	712	7.5	42	2.3	29	2.3	67	7.1	63	3.0	13	7.8
Natick town, Middlesex County	31 678	879	2.8	172	2.4	146	3.0	222	5.3	144	1.7	76	15.6
Needham town, Norfolk County	28 021	705	2.5	90	1.2	66	1.2	201	4.2	121	1.6	35	10.6
Needham CDP, Norfolk County	28 021	705	2.5	90	1.2	66	1.2	201	4.2	121	1.6	35	10.6
New Ashford town, Berkshire County	232	5	2.2	-	-	-	-	-	-	-	-	-	-
New Bedford city, Bristol County	91 844	18 553	20.2	6 550	29.1	4 395	26.7	2 296	15.7	4 206	17.3	2 547	49.6

Table 16. **Poverty Status in 1999: 2000**—Con.

[Data based on a sample (except Tables 65-68). For information on confidentiality protection, coverage, sampling error, and nonsampling error, see Appendix G.
For location of definitions, see "How to Use This Census Report"]

State County Place and County Subdivision	Population for whom poverty status is determined									Families with income in 1999 below poverty level			
		Income in 1999 below poverty level								All families		Families with female householder, no husband present, with related children under 18 years	
		All ages		Related children				Population 65 years and over					
				Under 18 years		5 to 17 years							
	Total	Number	Percent	Number	Percent	Number	Percent	Number	Percent	Number	Percent	Number	Percent
PLACE AND COUNTY SUBDIVISION—Con.													
New Braintree town, Worcester County	919	42	4.6	9	3.5	8	4.0	2	2.6	11	4.0	5	33.3
Newbury town, Essex County	6 661	208	3.1	41	2.3	18	1.4	66	9.2	22	1.2	16	11.9
Newburyport city, Essex County	16 921	877	5.2	223	6.3	188	7.3	146	6.9	121	2.8	61	14.1
New Marlborough town, Berkshire County	1 405	90	6.4	27	8.7	17	7.2	15	7.1	15	3.7	-	-
New Salem town, Franklin County	921	58	6.3	19	8.8	17	10.2	3	3.0	10	3.8	6	25.0
New Seabury CDP, Barnstable County	809	12	1.5	-	-	-	-	12	3.8	5	1.8	-	(X)
Newton city, Middlesex County	78 403	3 382	4.3	731	4.1	495	3.8	617	5.0	546	2.6	126	11.9
Norfolk town, Norfolk County	8 687	95	1.1	7	0.2	7	0.3	20	3.9	19	0.8	-	-
North Adams city, Berkshire County	13 925	2 531	18.2	929	30.1	664	28.3	268	9.9	493	13.5	280	53.1
North Amherst CDP, Hampshire County	4 931	1 656	33.6	166	19.5	103	17.0	6	2.2	107	12.8	56	35.4
Northampton city, Hampshire County	25 536	2 508	9.8	399	8.4	327	8.9	296	9.1	338	5.7	149	20.3
North Andover town, Essex County	25 303	739	2.9	187	2.7	139	2.8	132	4.1	144	2.1	68	16.0
North Attleborough town, Bristol County	26 973	1 037	3.8	361	5.0	286	5.5	96	3.9	200	2.7	67	11.2
North Attleborough Center CDP, Bristol County	16 682	784	4.7	257	6.1	213	7.0	72	4.2	156	3.6	56	12.3
Northborough CDP, Worcester County	6 235	195	3.1	32	1.8	19	1.5	79	13.1	28	1.6	6	4.8
Northborough town, Worcester County	13 824	386	2.8	81	2.0	60	2.0	115	9.3	65	1.7	8	3.3
Northbridge town, Worcester County	12 793	676	5.3	174	4.9	125	4.8	93	6.4	150	4.3	69	24.1
North Brookfield CDP, Worcester County	2 563	239	9.3	90	14.2	74	15.0	26	6.3	51	7.7	34	37.4
North Brookfield town, Worcester County	4 586	250	5.5	90	7.8	74	8.0	31	5.0	51	4.1	34	29.1
North Eastham CDP, Barnstable County	1 974	160	8.1	29	8.2	21	7.0	72	14.4	41	6.9	14	20.9
North Falmouth CDP, Barnstable County	3 177	157	4.9	55	8.3	44	8.6	17	2.5	28	2.9	17	29.3
Northfield CDP, Franklin County	1 065	42	3.9	7	3.0	7	3.4	17	9.4	3	1.0	3	9.1
Northfield town, Franklin County	2 936	148	5.0	35	4.6	28	4.7	36	9.1	30	3.6	19	23.5
North Lakeville CDP, Plymouth County	2 124	47	2.2	14	3.0	-	-	14	4.0	8	1.2	-	-
North Pembroke CDP, Plymouth County	2 855	164	5.7	54	6.5	49	8.1	30	12.7	38	4.9	8	34.8
North Plymouth CDP, Plymouth County	3 581	514	14.4	166	19.3	118	19.0	97	15.5	99	11.2	73	39.0
North Reading town, Middlesex County	13 723	204	1.5	15	0.4	9	0.3	37	2.8	25	0.7	17	10.6
North Scituate CDP, Plymouth County	5 206	120	2.3	13	0.8	-	-	51	6.8	20	1.4	7	11.9
North Seekonk CDP, Bristol County	2 627	50	1.9	-	-	-	-	8	1.6	18	2.3	-	-
Northwest Harwich CDP, Barnstable County	3 655	144	3.9	14	1.8	14	2.3	69	7.7	16	1.5	-	-
North Westport CDP, Bristol County	4 695	314	6.7	95	8.5	70	7.7	61	9.0	44	3.4	8	11.0
Norton town, Bristol County	16 535	663	4.0	141	2.9	134	3.9	165	12.9	99	2.2	64	15.5
Norton Center CDP, Bristol County	1 147	101	8.8	-	-	-	-	-	-	-	-	-	-
Norwell town, Plymouth County	9 561	179	1.9	52	1.9	38	1.8	24	2.2	37	1.4	-	-
Norwood town, Norfolk County	28 066	1 227	4.4	380	6.5	270	6.6	180	3.9	198	2.7	103	18.8
Norwood CDP, Norfolk County	28 066	1 227	4.4	380	6.5	270	6.6	180	3.9	198	2.7	103	18.8
Oak Bluffs town, Dukes County	3 713	313	8.4	109	13.0	80	12.9	46	8.5	57	6.2	33	28.0
Oakham town, Worcester County	1 667	32	1.9	9	1.8	8	2.0	3	2.2	7	1.5	3	12.0
Ocean Bluff-Brant Rock CDP, Plymouth County	5 087	269	5.3	95	7.6	69	7.5	18	3.4	41	3.1	23	24.0
Ocean Grove CDP, Bristol County	3 143	243	7.7	62	9.6	53	11.0	82	14.9	61	6.6	21	24.4
Onset CDP, Plymouth County	1 366	323	23.6	159	43.8	132	44.6	35	14.0	49	13.0	33	28.0
Orange CDP, Franklin County	3 862	350	9.1	86	7.9	66	7.7	76	15.9	49	5.3	33	25.6
Orange town, Franklin County	7 475	583	7.8	144	7.4	99	6.4	113	10.5	115	5.8	69	27.1
Orleans CDP, Barnstable County	1 636	113	6.9	-	-	-	-	34	5.7	7	1.8	-	-
Orleans town, Barnstable County	6 141	397	6.5	45	5.6	45	6.5	122	5.6	48	2.7	6	7.2
Otis town, Berkshire County	1 352	100	7.4	34	11.4	25	10.6	7	4.2	18	4.6	10	40.0
Oxford CDP, Worcester County	5 802	567	9.8	239	17.7	222	21.9	44	5.5	89	5.8	46	28.6
Oxford town, Worcester County	13 192	1 026	7.8	422	12.5	334	13.3	107	7.6	196	5.5	123	27.6
Palmer CDP, Hampden County	3 770	399	10.6	104	12.6	49	7.9	92	12.7	87	9.0	65	45.8
Palmer town, Hampden County	12 372	975	7.9	319	10.3	216	9.0	185	9.8	195	5.8	150	34.1
Paxton town, Worcester County	4 008	74	1.8	-	-	-	-	28	4.5	-	-	-	-
Peabody city, Essex County	47 481	2 531	5.3	567	5.4	375	4.8	586	7.4	481	3.7	145	15.5
Pelham town, Hampshire County	1 396	68	4.9	10	3.1	8	3.0	10	5.8	10	2.6	5	13.5
Pembroke town, Plymouth County	16 842	810	4.8	297	6.2	244	7.1	83	6.0	167	3.7	69	29.0
Pepperell CDP, Middlesex County	2 516	217	8.6	49	6.7	43	7.6	28	9.6	32	5.1	25	32.1
Pepperell town, Middlesex County	11 125	411	3.7	95	2.8	67	2.6	65	8.0	59	2.0	34	14.4
Peru town, Berkshire County	801	39	4.9	16	7.3	11	5.6	2	2.7	9	4.1	6	37.5
Petersham town, Worcester County	1 132	66	5.8	11	4.2	9	4.7	3	1.5	6	2.0	3	27.3
Phillipston town, Worcester County	1 610	93	5.8	39	8.5	36	9.7	5	4.0	17	3.8	11	27.5
Pinehurst CDP, Middlesex County	6 893	260	3.8	69	3.9	55	4.4	21	3.8	75	3.9	24	26.4
Pittsfield city, Berkshire County	44 565	5 075	11.4	1 696	16.7	1 097	14.8	568	7.1	1 047	8.9	747	40.1
Plainfield town, Hampshire County	576	46	8.0	7	4.9	5	4.3	-	-	8	4.8	-	-
Plainville town, Norfolk County	7 659	309	4.0	70	3.6	70	4.9	80	8.5	49	2.4	27	26.2
Plymouth CDP, Plymouth County	7 088	528	7.4	166	11.3	114	11.4	39	3.9	116	6.6	59	23.9
Plymouth town, Plymouth County	49 181	2 640	5.4	922	7.1	707	7.4	355	6.9	589	4.4	319	25.4
Plympton town, Plymouth County	2 632	54	2.1	13	1.7	13	2.2	6	3.4	6	0.8	-	-
Pocasset CDP, Barnstable County	2 688	130	4.8	29	5.9	19	4.9	15	2.2	12	1.7	7	11.3
Popponesset CDP, Barnstable County	425	-	-	-	-	-	-	-	-	-	-	-	(X)
Popponesset Island CDP, Barnstable County	13	-	-	-	(X)	-	(X)	-	-	-	(X)	-	(X)
Princeton town, Worcester County	3 348	148	4.4	51	5.3	28	3.7	26	9.3	26	2.7	4	22.2
Provincetown town, Barnstable County	3 237	527	16.3	63	22.7	60	27.3	86	17.0	39	8.5	20	42.6
Provincetown CDP, Barnstable County	2 979	461	15.5	45	21.6	42	25.6	84	17.3	36	8.7	17	45.9
Quincy city, Norfolk County	86 675	6 286	7.3	1 550	10.1	1 137	10.4	947	7.0	1 085	5.2	457	24.9
Randolph town, Norfolk County	30 685	1 245	4.1	314	4.5	203	3.9	212	5.0	202	2.5	93	10.8
Randolph CDP, Norfolk County	30 685	1 245	4.1	314	4.5	203	3.9	212	5.0	202	2.5	93	10.8
Raynham town, Bristol County	11 579	478	4.1	107	3.7	88	4.2	129	9.0	106	3.2	35	14.0
Raynham Center CDP, Bristol County	3 646	85	2.3	18	2.0	10	1.5	17	4.9	40	3.7	10	11.2
Reading town, Middlesex County	23 558	616	2.6	168	2.7	128	2.9	104	3.2	113	1.7	48	15.4
Reading CDP, Middlesex County	23 558	616	2.6	168	2.7	128	2.9	104	3.2	113	1.7	48	15.4
Rehoboth town, Bristol County	10 169	313	3.1	71	2.7	51	2.5	74	7.4	61	2.1	16	13.2

Table 16. **Poverty Status in 1999: 2000**—Con.

[Data based on a sample (except Tables 65-68). For information on confidentiality protection, coverage, sampling error, and nonsampling error, see Appendix G.
For location of definitions, see "How to Use This Census Report"]

State County Place and County Subdivision	Population for whom poverty status is determined									Families with income in 1999 below poverty level			
		Income in 1999 below poverty level								All families		Families with female householder, no husband present, with related children under 18 years	
		All ages		Related children				Population 65 years and over					
				Under 18 years		5 to 17 years							
	Total	Number	Percent	Number	Percent	Number	Percent	Number	Percent	Number	Percent	Number	Percent
PLACE AND COUNTY SUBDIVISION—Con.													
Revere city, Suffolk County	46 938	6 873	14.6	1 982	20.4	1 458	20.7	790	10.4	1 409	11.9	550	36.3
Richmond town, Berkshire County	1 602	49	3.1	3	0.9	-	-	8	3.2	9	1.9	2	8.0
Rochester town, Plymouth County	4 579	141	3.1	54	4.4	36	3.8	17	4.4	31	2.4	-	-
Rockland town, Plymouth County	17 427	1 188	6.8	419	9.2	245	7.4	130	6.2	281	6.1	151	28.9
Rockport CDP, Essex County	5 484	225	4.1	31	2.5	24	2.4	45	4.3	42	2.9	18	15.8
Rockport town, Essex County	7 673	286	3.7	49	3.0	24	1.9	52	3.5	50	2.5	18	13.5
Rowe town, Franklin County	359	10	2.8	-	-	-	-	2	3.1	-	-	-	-
Rowley CDP, Essex County	1 484	66	4.4	-	-	-	-	44	19.0	8	2.2	-	-
Rowley town, Essex County	5 427	224	4.1	88	5.8	58	5.1	55	11.4	48	3.3	29	29.9
Royalston town, Worcester County	1 247	109	8.7	35	10.1	23	9.9	8	6.5	17	5.4	-	-
Russell town, Hampden County	1 647	149	9.0	59	14.7	46	15.1	10	5.7	34	7.1	14	30.4
Rutland CDP, Worcester County	2 133	82	3.8	8	1.4	8	1.9	16	7.9	5	0.9	-	-
Rutland town, Worcester County	6 237	206	3.3	37	2.0	25	2.0	35	7.3	26	1.5	15	14.3
Sagamore CDP, Barnstable County	3 398	172	5.1	59	7.1	31	5.4	16	3.3	42	4.3	37	42.0
Salem city, Essex County	39 239	3 787	9.7	973	12.2	705	12.3	436	7.9	610	6.3	360	26.7
Salisbury CDP, Essex County	4 397	353	8.0	131	13.8	121	17.1	31	4.6	51	4.7	33	25.8
Salisbury town, Essex County	7 743	526	6.8	171	9.6	152	11.9	51	5.6	92	4.5	47	19.8
Sandisfield town, Berkshire County	780	19	2.4	-	-	-	-	5	3.5	3	1.3	-	-
Sandwich CDP, Barnstable County	3 035	136	4.5	33	5.8	20	4.8	19	2.6	20	2.3	15	19.5
Sandwich town, Barnstable County	19 933	611	3.1	186	3.3	95	2.2	109	4.1	120	2.2	57	14.5
Saugus town, Essex County	25 844	1 097	4.2	237	4.5	192	4.8	326	7.2	222	3.1	113	24.6
Saugus CDP, Essex County	25 844	1 097	4.2	237	4.5	192	4.8	326	7.2	222	3.1	113	24.6
Savoy town, Berkshire County	679	37	5.4	12	9.2	12	11.4	3	3.7	10	4.9	5	50.0
Scituate CDP, Plymouth County	5 045	193	3.8	28	2.4	15	1.7	50	5.5	28	2.0	18	17.3
Scituate town, Plymouth County	17 683	451	2.6	70	1.5	35	1.0	122	4.8	69	1.4	39	13.7
Seabrook CDP, Barnstable County	534	8	1.5	-	-	-	-	-	-	-	-	-	-
Seconsett Island CDP, Barnstable County	24	-	-	-	(X)	-	(X)	-	-	-	(X)	-	(X)
Seekonk town, Bristol County	13 407	324	2.4	101	3.0	83	3.1	40	2.2	66	1.7	9	4.2
Sharon town, Norfolk County	17 344	527	3.0	168	3.2	144	3.6	145	7.8	105	2.1	42	17.2
Sharon CDP, Norfolk County	6 022	174	2.9	74	4.0	58	3.9	40	4.7	44	2.5	16	15.7
Sheffield town, Berkshire County	3 285	174	5.3	24	3.3	24	4.3	25	4.7	35	3.9	19	26.8
Shelburne town, Franklin County	1 904	188	9.9	29	6.6	29	7.8	54	17.5	43	8.7	11	23.4
Shelburne Falls CDP, Franklin County	1 868	189	10.1	37	9.5	32	9.8	31	9.6	35	7.4	15	18.5
Sherborn town, Middlesex County	4 200	98	2.3	32	2.4	32	3.1	27	5.6	9	0.7	-	-
Shirley CDP, Middlesex County	1 461	91	6.2	11	4.5	11	7.4	-	-	19	5.4	11	31.4
Shirley town, Middlesex County	5 262	172	3.3	28	2.1	24	2.5	25	4.4	27	1.9	13	9.8
Shrewsbury town, Worcester County	31 508	1 498	4.8	373	4.6	296	5.3	318	7.6	293	3.3	115	18.7
Shutesbury town, Franklin County	1 803	69	3.8	4	0.8	4	1.0	6	5.9	5	1.0	3	5.8
Smith Mills CDP, Bristol County	4 405	280	6.4	73	7.9	37	5.0	32	3.3	85	6.6	55	30.1
Somerset town, Bristol County	17 846	716	4.0	63	1.8	63	2.2	313	8.7	167	3.2	41	14.9
Somerset CDP, Bristol County	17 846	716	4.0	63	1.8	63	2.2	313	8.7	167	3.2	41	14.9
Somerville city, Middlesex County	75 199	9 395	12.5	1 548	14.3	973	13.1	1 063	13.6	1 254	8.4	474	31.6
South Amherst CDP, Hampshire County	3 988	693	17.4	27	3.1	22	3.0	-	-	74	8.3	33	21.2
Southampton town, Hampshire County	5 379	127	2.4	38	2.8	23	2.1	35	6.5	28	1.8	-	-
South Ashburnham CDP, Worcester County	1 014	107	10.6	30	10.9	13	6.3	20	27.4	24	8.3	-	-
Southborough town, Worcester County	8 767	139	1.6	19	0.7	19	1.0	32	4.5	9	0.4	-	-
Southbridge town, Worcester County	16 950	2 616	15.4	1 099	25.8	729	23.7	250	10.2	599	13.0	359	41.8
Southbridge CDP, Worcester County	12 656	2 333	18.4	1 004	31.1	694	30.0	216	12.5	512	15.3	309	45.8
South Deerfield CDP, Franklin County	1 930	84	4.4	-	-	-	-	14	4.0	7	1.3	-	-
South Dennis CDP, Barnstable County	3 673	118	3.2	5	0.7	5	0.9	32	3.7	21	2.0	-	-
South Duxbury CDP, Plymouth County	3 065	59	1.9	9	1.0	9	1.3	19	4.8	10	1.1	-	-
South Hadley town, Hampshire County	15 320	901	5.9	192	5.8	166	6.6	212	7.2	173	4.1	41	14.1
South Lancaster CDP, Worcester County	1 777	95	5.3	8	1.9	8	2.7	60	23.3	23	4.6	14	35.0
Southwick town, Hampden County	8 800	537	6.1	145	6.3	93	5.3	99	9.8	92	3.8	43	23.5
South Yarmouth CDP, Barnstable County	11 566	840	7.3	216	11.3	149	10.5	148	3.9	179	5.5	91	28.1
Spencer CDP, Worcester County	5 991	719	12.0	237	16.6	124	12.5	97	11.7	138	9.0	87	39.5
Spencer town, Worcester County	11 640	1 001	8.6	286	10.2	171	8.3	144	10.1	182	5.9	99	35.6
Springfield city, Hampden County	146 327	33 772	23.1	14 349	33.9	9 788	31.6	2 090	11.7	7 100	19.3	4 897	47.5
Sterling town, Worcester County	7 257	213	2.9	90	4.5	77	5.0	38	5.7	35	1.7	23	39.0
Stockbridge town, Berkshire County	2 209	188	8.5	5	1.2	5	1.6	17	4.1	10	1.7	7	17.5
Stoneham town, Middlesex County	21 906	892	4.1	264	5.7	201	6.0	208	5.5	175	3.0	49	15.2
Stoneham CDP, Middlesex County	21 906	892	4.1	264	5.7	201	6.0	208	5.5	175	3.0	49	15.2
Stoughton town, Norfolk County	26 589	1 219	4.6	288	4.8	248	5.6	210	5.8	223	3.1	85	18.0
Stow town, Middlesex County	5 875	157	2.7	26	1.6	26	2.2	8	1.7	26	1.5	8	11.4
Sturbridge CDP, Worcester County	2 022	116	5.7	73	13.5	73	16.5	-	-	29	5.1	21	38.9
Sturbridge town, Worcester County	7 814	474	6.1	224	11.3	164	10.6	88	8.3	100	4.5	33	29.7
Sudbury town, Middlesex County	16 634	466	2.8	211	3.9	144	3.6	69	4.8	102	2.1	64	27.9
Sunderland town, Franklin County	3 712	520	14.0	39	5.8	15	3.3	-	-	33	4.2	11	20.8
Sutton town, Worcester County	8 182	360	4.4	121	5.2	84	4.9	46	6.8	79	3.4	37	28.5
Swampscott town, Essex County	14 126	517	3.7	140	4.1	96	3.8	125	5.4	100	2.5	40	12.5
Swampscott CDP, Essex County	14 126	517	3.7	140	4.1	96	3.8	125	5.4	100	2.5	40	12.5
Swansea town, Bristol County	15 715	774	4.9	99	2.9	90	3.4	268	11.0	156	3.4	28	9.8
Taunton city, Bristol County	55 300	5 552	10.0	1 890	13.9	1 264	13.0	782	11.3	1 164	8.0	685	35.8
Teaticket CDP, Barnstable County	1 904	96	5.0	14	5.8	14	6.9	34	4.8	20	3.5	7	11.1
Templeton town, Worcester County	6 497	588	9.1	183	10.5	134	10.3	93	13.4	135	7.4	60	35.1
Tewksbury town, Middlesex County	28 459	1 074	3.8	170	2.4	137	2.8	162	5.3	149	1.9	70	14.4
Three Rivers CDP, Hampden County	2 932	261	8.9	111	15.0	97	16.9	29	5.8	62	7.7	45	33.6
Tisbury town, Dukes County	3 644	444	12.2	179	22.9	148	26.0	37	6.7	71	7.7	40	35.1
Tolland town, Hampden County	426	18	4.2	-	-	-	-	11	17.7	3	2.3	-	(X)
Topsfield CDP, Essex County	2 766	62	2.2	-	-	-	-	26	6.1	-	-	-	-

Table 16. **Poverty Status in 1999: 2000**—Con.

[Data based on a sample (except Tables 65-68). For information on confidentiality protection, coverage, sampling error, and nonsampling error, see Appendix G.
For location of definitions, see "How to Use This Census Report"]

State County Place and County Subdivision	Population for whom poverty status is determined									Families with income in 1999 below poverty level			
		Income in 1999 below poverty level								All families		Families with female householder, no husband present, with related children under 18 years	
		All ages		Related children				Population 65 years and over					
				Under 18 years		5 to 17 years							
	Total	Number	Percent	Number	Percent	Number	Percent	Number	Percent	Number	Percent	Number	Percent
PLACE AND COUNTY SUBDIVISION—Con.													
Topsfield town, Essex County	6 042	104	1.7	-	-	-	-	35	4.1	7	0.4	-	-
Townsend CDP, Middlesex County	967	32	3.3	-	-	-	-	10	7.8	-	-	-	-
Townsend town, Middlesex County	9 175	464	5.1	210	7.6	176	8.4	40	6.5	91	3.7	17	9.5
Truro town, Barnstable County	2 083	234	11.2	30	8.5	19	6.6	38	10.3	25	4.8	10	19.2
Turners Falls CDP, Franklin County	4 328	817	18.9	275	28.6	199	29.4	79	8.9	158	13.4	90	36.7
Tyngsborough town, Middlesex County	11 064	519	4.7	206	6.2	175	7.4	39	5.6	118	4.0	38	20.4
Tyringham town, Berkshire County	341	12	3.5	-	-	-	-	-	-	-	-	-	-
Upton town, Worcester County	5 593	197	3.5	66	4.1	66	6.3	23	4.7	28	1.8	28	22.2
Upton-West Upton CDP, Worcester County	2 441	130	5.3	50	7.1	50	10.9	23	8.7	19	3.0	19	31.1
Uxbridge town, Worcester County	11 098	520	4.7	160	5.0	131	5.6	120	11.0	110	3.6	43	20.8
Vineyard Haven CDP, Dukes County	1 901	215	11.3	91	29.2	65	29.1	27	10.3	30	6.5	25	52.1
Wakefield town, Middlesex County	24 566	759	3.1	97	1.7	64	1.6	165	4.6	113	1.7	52	16.1
Wakefield CDP, Middlesex County	24 566	759	3.1	97	1.7	64	1.6	165	4.6	113	1.7	52	16.1
Wales town, Hampden County	1 720	60	3.5	13	3.2	11	3.7	5	3.9	9	1.8	9	21.4
Walpole CDP, Norfolk County	5 855	182	3.1	18	1.5	10	1.1	83	6.9	29	1.8	11	10.9
Walpole town, Norfolk County	21 875	472	2.2	105	1.8	66	1.5	150	4.7	92	1.5	27	11.0
Waltham city, Middlesex County	53 580	3 752	7.0	427	4.8	298	4.7	617	8.4	448	3.6	108	15.4
Ware CDP, Hampshire County	6 222	849	13.6	309	20.0	202	17.4	90	8.4	185	11.5	110	34.5
Ware town, Hampshire County	9 643	1 082	11.2	390	16.8	274	15.5	101	6.9	219	8.4	117	33.1
Wareham town, Plymouth County	19 968	2 131	10.7	800	16.6	550	15.2	414	13.5	443	8.1	281	32.4
Wareham Center CDP, Plymouth County	2 825	395	14.0	112	19.0	75	18.6	82	17.4	75	11.0	53	43.1
Warren CDP, Worcester County	1 425	142	10.0	39	10.7	36	12.7	10	5.1	33	8.8	28	35.0
Warren town, Worcester County	4 723	287	6.1	77	6.3	74	7.8	43	6.9	66	5.0	40	22.3
Warwick town, Franklin County	748	60	8.0	14	7.6	14	9.5	1	1.0	12	5.9	6	30.0
Washington town, Berkshire County	548	38	6.9	17	12.5	14	13.1	5	7.1	8	4.8	4	50.0
Watertown city, Middlesex County	31 837	2 000	6.3	401	8.6	349	10.9	388	7.5	335	4.5	115	19.6
Wayland town, Middlesex County	12 938	322	2.5	68	1.9	40	1.5	46	2.7	77	2.1	14	8.6
Webster town, Worcester County	16 096	1 767	11.0	477	12.7	319	11.8	357	14.5	348	8.1	166	33.3
Webster CDP, Worcester County	11 371	1 556	13.7	432	16.0	284	14.9	313	16.5	304	10.5	166	38.7
Wellesley town, Norfolk County	23 164	885	3.8	267	4.0	124	2.6	70	2.1	158	2.4	19	6.9
Wellesley CDP, Norfolk County	23 164	885	3.8	267	4.0	124	2.6	70	2.1	158	2.4	19	6.9
Wellfleet town, Barnstable County	2 739	205	7.5	47	9.7	31	8.6	35	6.0	42	5.7	13	20.0
Wendell town, Franklin County	891	91	10.2	16	8.2	9	5.8	6	17.6	13	5.8	7	25.0
Wenham town, Essex County	3 503	115	3.3	18	1.9	18	2.4	32	5.1	11	1.2	6	14.0
Westborough town, Worcester County	17 293	805	4.7	165	3.3	96	2.6	95	5.3	133	3.0	9	4.0
Westborough CDP, Worcester County	3 814	248	6.5	45	5.3	19	2.9	64	12.2	55	5.7	5	5.4
West Boylston town, Worcester County	6 113	196	3.2	49	3.2	38	3.2	70	6.8	41	2.3	20	16.1
West Bridgewater town, Plymouth County	6 500	235	3.6	8	0.5	-	-	66	6.3	35	2.0	-	-
West Brookfield CDP, Worcester County	1 151	85	7.4	30	12.2	30	15.3	12	5.1	10	3.3	10	41.7
West Brookfield town, Worcester County	3 423	233	6.8	84	9.9	59	9.0	22	4.6	39	4.0	23	34.8
West Chatham CDP, Barnstable County	1 405	114	8.1	36	18.8	36	25.0	-	-	25	5.8	4	26.7
West Concord CDP, Middlesex County	4 591	138	3.0	16	1.4	16	1.9	42	5.6	25	1.9	5	4.6
West Dennis CDP, Barnstable County	2 565	275	10.7	68	20.6	48	21.3	70	7.5	47	7.0	34	66.7
West Falmouth CDP, Barnstable County	1 796	38	2.1	-	-	-	-	-	-	-	-	-	-
Westfield city, Hampden County	37 536	4 234	11.3	1 498	16.2	1 017	15.1	485	9.5	687	6.9	332	34.1
Westford town, Middlesex County	20 628	345	1.7	145	2.2	119	2.5	14	1.0	78	1.3	59	20.9
Westhampton town, Hampshire County	1 468	52	3.5	15	4.0	11	3.7	6	4.3	8	1.9	4	21.1
Westminster town, Worcester County	6 841	212	3.1	28	1.5	22	1.6	39	5.1	59	3.0	10	11.2
West Newbury town, Essex County	4 149	156	3.8	48	3.8	28	2.9	36	9.8	33	2.8	7	11.9
Weston town, Middlesex County	10 795	314	2.9	57	1.8	42	1.8	67	3.9	65	2.1	8	7.4
Westport town, Bristol County	14 136	695	4.9	164	5.5	117	5.0	165	7.9	150	3.7	37	17.5
West Springfield town, Hampden County	27 457	3 278	11.9	1 245	20.0	882	19.2	308	7.3	623	8.7	307	38.8
West Springfield CDP, Hampden County	27 457	3 278	11.9	1 245	20.0	882	19.2	308	7.3	623	8.7	307	38.8
West Stockbridge town, Berkshire County	1 410	61	4.3	4	1.3	4	1.6	9	3.8	7	1.8	-	-
West Tisbury town, Dukes County	2 461	60	2.4	12	1.9	4	0.8	3	1.2	11	1.6	8	8.4
West Wareham CDP, Plymouth County	1 785	127	7.1	12	3.4	12	4.4	80	16.9	33	6.4	11	25.0
Westwood town, Norfolk County	13 975	352	2.5	59	1.5	26	0.9	132	5.0	51	1.3	9	5.4
West Yarmouth CDP, Barnstable County	6 282	718	11.4	192	16.9	159	19.4	91	6.5	120	7.3	77	41.4
Weweantic CDP, Plymouth County	1 948	176	9.0	105	20.8	48	12.0	8	3.7	34	6.0	34	32.1
Weymouth town, Norfolk County	53 397	3 092	5.8	854	7.3	574	6.9	576	7.4	569	4.1	329	22.8
Weymouth CDP, Norfolk County	53 397	3 092	5.8	854	7.3	574	6.9	576	7.4	569	4.1	329	22.8
Whately town, Franklin County	1 552	46	3.0	6	1.8	6	2.1	5	2.4	7	1.8	3	18.8
White Island Shores CDP, Plymouth County	2 235	121	5.4	26	3.4	20	3.4	24	21.8	34	5.5	26	40.6
Whitinsville CDP, Worcester County	6 262	381	6.1	79	4.2	46	3.6	47	7.2	79	4.8	54	33.5
Whitman town, Plymouth County	13 801	462	3.3	102	2.8	83	3.1	105	8.0	72	2.0	45	15.4
Wilbraham CDP, Hampden County	3 262	68	2.1	9	1.1	9	1.4	37	6.4	9	0.9	9	11.8
Wilbraham town, Hampden County	13 245	679	5.1	198	5.5	170	6.0	184	9.0	126	3.2	37	15.7
Williamsburg town, Hampshire County	2 427	133	5.5	15	2.9	15	3.8	33	10.7	8	1.2	3	6.3
Williamstown CDP, Berkshire County	2 710	200	7.4	9	1.7	9	2.0	33	4.6	3	0.4	-	-
Williamstown town, Berkshire County	6 096	335	5.5	17	1.3	12	1.1	90	6.8	30	1.7	10	10.2
Wilmington CDP, Middlesex County	21 084	410	1.9	97	1.7	83	2.0	57	2.7	105	1.8	35	9.8
Wilmington town, Middlesex County	21 084	410	1.9	97	1.7	83	2.0	57	2.7	105	1.8	35	9.8
Winchendon CDP, Worcester County	4 019	593	14.8	183	16.9	113	13.3	109	19.6	132	12.0	65	35.7
Winchendon town, Worcester County	9 520	953	10.0	298	10.6	211	9.6	189	19.3	171	6.8	82	25.5
Winchester town, Middlesex County	20 423	531	2.6	158	3.0	123	3.2	72	2.3	78	1.3	29	9.5
Winchester CDP, Middlesex County	20 423	531	2.6	158	3.0	123	3.2	72	2.3	78	1.3	29	9.5
Windsor town, Berkshire County	888	45	5.1	15	6.4	10	6.0	1	1.2	11	4.3	2	28.6
Winthrop town, Suffolk County	18 094	996	5.5	137	4.1	82	3.4	229	8.0	150	3.3	63	15.8
Winthrop CDP, Suffolk County	18 094	996	5.5	137	4.1	82	3.4	229	8.0	150	3.3	63	15.8
Woburn city, Middlesex County	37 101	2 269	6.1	609	7.9	479	8.4	299	5.4	440	4.5	209	27.3

Table 16. **Poverty Status in 1999: 2000**—Con.

[Data based on a sample (except Tables 65-68). For information on confidentiality protection, coverage, sampling error, and nonsampling error, see Appendix G. For location of definitions, see "How to Use This Census Report"]

State County Place and County Subdivision	Population for whom poverty status is determined									Families with income in 1999 below poverty level			
		Income in 1999 below poverty level								All families		Families with female householder, no husband present, with related children under 18 years	
		All ages		Related children				Population 65 years and over					
				Under 18 years		5 to 17 years							
	Total	Number	Percent	Number	Percent	Number	Percent	Number	Percent	Number	Percent	Number	Percent
PLACE AND COUNTY SUBDIVISION—Con.													
Woods Hole CDP, Barnstable County	850	45	5.3	-	-	-	-	12	6.4	-	-	-	-
Worcester city, Worcester County	162 475	29 115	17.9	9 779	24.6	6 895	24.0	2 575	11.6	5 592	14.1	3 243	43.6
Worthington town, Hampshire County	1 213	42	3.5	6	2.0	3	1.2	2	1.4	5	1.5	2	12.5
Wrentham town, Norfolk County	9 930	389	3.9	122	4.2	105	5.0	85	10.5	43	1.6	10	8.4
Yarmouth town, Barnstable County	24 568	1 842	7.5	460	11.1	330	10.6	264	3.6	360	5.2	184	30.6
Yarmouth Port CDP, Barnstable County	5 212	224	4.3	44	6.2	22	3.9	25	1.3	36	2.2	10	15.6

Table 17. **Units in Structure: 2000**

[Data based on a sample (except Tables 65-68). For information on confidentiality protection, coverage, sampling error, and nonsampling error, see Appendix G.
For location of definitions, see "How to Use This Census Report"]

State County County Subdivision Place	Total housing units	Units in structure								
		1 unit, detached	1 unit, attached	2 to 4 units	5 to 9 units	10 to 19 units	20 to 49 units	50 or more units	Mobile home	Boat, RV, van, etc.
The State	**2 621 989**	**1 374 479**	**104 129**	**603 917**	**156 135**	**113 697**	**102 571**	**142 321**	**24 117**	**623**
Barnstable County	147 083	121 955	5 469	9 477	4 089	1 661	2 168	1 667	580	17
Barnstable Town city	25 018	21 038	487	1 338	660	408	367	691	24	5
Bourne town	9 648	7 622	389	853	503	59	85	7	123	7
Bourne CDP	932	723	32	58	76	23	14	-	6	-
Buzzards Bay CDP	1 528	1 396	-	85	28	13	-	-	6	-
Monument Beach CDP	1 206	939	119	117	24	7	-	-	-	-
Pocasset CDP	2 063	1 749	61	76	80	-	-	-	97	-
Sagamore CDP	1 535	1 268	20	142	40	11	33	-	14	7
Brewster town	7 339	5 494	817	445	383	106	62	-	32	-
Brewster CDP	2 129	1 687	239	155	31	-	-	-	17	-
Chatham town	6 720	6 076	117	311	176	11	23	6	-	-
Chatham CDP	1 891	1 614	45	117	75	11	23	6	-	-
West Chatham CDP	1 667	1 516	32	88	31	-	-	-	-	-
Dennis town	14 105	11 789	304	1 003	330	296	331	39	13	-
Dennis CDP	2 345	2 039	78	165	31	5	21	6	-	-
Dennis Port CDP	4 364	3 196	107	445	165	206	218	27	-	-
East Dennis CDP	2 174	1 945	57	105	60	-	7	-	-	-
South Dennis CDP	2 484	2 274	29	64	32	61	17	-	7	-
West Dennis CDP	2 738	2 335	33	224	42	24	68	6	6	-
Yarmouth Port CDP (part)	-	-	-	-	-	-	-	-	-	-
Eastham town	5 535	5 254	93	188	-	-	-	-	-	-
North Eastham CDP	2 638	2 534	34	70	-	-	-	-	-	-
Falmouth town	20 055	17 526	610	977	295	140	210	288	9	-
East Falmouth CDP	4 343	4 142	26	112	30	6	27	-	-	-
Falmouth CDP	3 077	2 067	134	340	116	56	162	202	-	-
North Falmouth CDP	2 376	2 302	27	41	6	-	-	-	-	-
Teaticket CDP	1 573	1 322	165	63	9	14	-	-	-	-
West Falmouth CDP	1 263	1 122	22	71	39	9	-	-	-	-
Woods Hole CDP	935	857	7	55	16	-	-	-	-	-
Harwich town	9 450	8 337	303	292	229	36	236	10	7	-
East Harwich CDP	2 961	2 918	21	22	-	-	-	-	-	-
Harwich Center CDP	1 099	1 014	26	17	-	19	23	-	-	-
Harwich Port CDP	2 267	1 788	145	91	210	12	21	-	-	-
Northwest Harwich CDP	3 123	2 617	111	162	19	5	192	10	7	-
Mashpee town	8 325	6 363	677	462	463	32	144	57	127	-
Mashpee Neck CDP	515	487	13	15	-	-	-	-	-	-
Monomoscoy Island CDP	133	133	-	-	-	-	-	-	-	-
New Seabury CDP	1 484	1 152	148	88	12	18	30	36	-	-
Popponesset CDP	642	624	6	12	-	-	-	-	-	-
Popponesset Island CDP	78	78	-	-	-	-	-	-	-	-
Seabrook CDP	247	247	-	-	-	-	-	-	-	-
Seconsett Island CDP	131	131	-	-	-	-	-	-	-	-
Orleans town	5 096	4 155	141	329	62	134	270	-	5	-
Orleans CDP	1 285	645	114	182	47	22	270	-	5	-
Provincetown town	3 890	1 407	230	1 593	408	191	54	7	-	-
Provincetown CDP	3 719	1 351	214	1 510	403	180	54	7	-	-
Sandwich town	8 748	8 067	154	218	60	18	184	20	27	-
East Sandwich CDP	2 059	1 942	30	67	20	-	-	-	-	-
Forestdale CDP	1 373	1 336	-	31	-	-	-	-	6	-
Sandwich CDP	1 723	1 413	48	88	5	11	138	20	-	-
Truro town	2 556	2 332	33	87	17	54	33	-	-	-
Wellfleet town	3 993	3 525	82	119	36	13	-	-	213	5
Yarmouth town	16 605	12 970	1 032	1 262	467	163	169	542	-	-
South Yarmouth CDP	7 875	6 500	233	606	139	90	76	231	-	-
West Yarmouth CDP	4 877	3 534	269	440	304	65	93	172	-	-
Yarmouth Port CDP (part)	3 063	2 291	457	144	24	8	-	139	-	-
Berkshire County	66 301	41 315	1 328	14 528	3 161	1 625	994	1 611	1 720	19
Adams town	4 362	2 043	71	1 450	266	195	76	215	46	-
Adams CDP	3 055	1 226	65	1 115	173	180	76	215	5	-
Alford town	280	273	6	-	-	-	-	-	1	-
Becket town	1 449	1 389	7	6	-	-	-	-	45	2
Cheshire town	1 470	1 072	7	177	-	-	-	-	214	-
Clarksburg town	688	563	13	82	-	10	-	-	20	-
Dalton town	2 832	1 975	34	543	124	37	39	48	32	-
Egremont town	864	792	16	47	3	1	-	-	2	3
Florida town	296	243	-	2	9	2	-	-	40	-
Great Barrington town	3 352	2 033	40	852	277	35	94	6	15	-
Great Barrington CDP	1 252	525	-	402	236	35	40	6	8	-
Housatonic CDP	597	296	9	223	41	-	28	-	-	-
Hancock town	474	293	97	56	21	-	-	-	7	-
Hinsdale town	970	744	12	103	24	9	-	-	78	-
Lanesborough town	1 382	1 150	18	120	30	-	-	-	64	-
Lee town	2 927	1 779	34	710	125	120	101	-	58	-
Lee CDP	979	475	-	286	74	43	101	-	-	-
Lenox town	2 713	1 457	51	355	133	305	49	300	63	-
Lenox CDP	1 072	389	17	244	88	90	40	204	-	-
Monterey town	832	764	11	28	20	4	3	-	2	-
Mount Washington town	129	129	-	-	-	-	-	-	-	-
New Ashford town	105	80	6	15	-	-	-	-	4	-
New Marlborough town	963	884	18	53	-	-	-	-	8	-
North Adams city	7 088	2 719	68	2 713	642	127	166	371	282	-
Otis town	1 569	1 475	24	24	9	-	3	-	34	-
Peru town	371	289	4	-	-	-	-	-	66	12
Pittsfield city	21 366	11 332	599	6 347	1 186	707	422	565	208	-
Richmond town	836	802	12	19	-	-	-	-	3	-
Sandisfield town	650	628	11	5	-	-	-	-	4	2
Savoy town	324	246	3	10	-	-	-	-	65	-
Sheffield town	1 634	1 334	30	129	98	-	-	-	43	-
Stockbridge town	1 571	1 261	44	152	58	28	8	20	-	-
Tyringham town	263	251	5	3	-	-	-	-	4	-
Washington town	238	227	-	2	-	-	2	-	7	-
West Stockbridge town	769	671	19	34	8	-	-	-	37	-
Williamstown town	3 053	1 959	68	478	128	45	31	86	258	-
Williamstown CDP	1 525	691	49	380	123	24	16	41	201	-
Windsor town	481	458	-	13	-	-	-	-	10	-

Table 17. **Units in Structure: 2000**—Con.

[Data based on a sample (except Tables 65-68). For information on confidentiality protection, coverage, sampling error, and nonsampling error, see Appendix G.
For location of definitions, see "How to Use This Census Report"]

State County County Subdivision Place	Total housing units	Units in structure								
		1 unit, detached	1 unit, attached	2 to 4 units	5 to 9 units	10 to 19 units	20 to 49 units	50 or more units	Mobile home	Boat, RV, van, etc.
Bristol County	216 918	111 183	6 367	60 890	16 849	6 453	4 187	7 474	3 469	46
Acushnet town	3 889	3 035	11	401	88	52	-	6	296	-
Acushnet Center CDP	1 293	899	11	278	50	14	-	6	35	-
Attleboro city	16 554	8 678	611	4 024	1 032	558	167	728	746	10
Berkley town	1 885	1 774	21	30	-	-	-	-	52	8
Dartmouth town	11 283	9 321	214	1 069	258	148	154	82	37	-
Bliss Corner CDP	2 405	1 519	68	547	150	61	8	31	21	-
Smith Mills CDP	1 930	1 461	27	120	73	66	137	46	-	-
Dighton town	2 280	1 918	45	221	55	-	-	-	41	-
Easton town	7 631	5 175	664	700	587	268	57	23	157	-
Fairhaven town	7 266	5 273	167	1 104	184	103	104	297	20	14
Fall River city	41 857	8 301	592	20 021	6 966	1 858	1 183	2 889	47	-
Freetown town	3 029	2 744	65	163	7	-	-	-	50	-
Mansfield town	8 120	5 255	241	851	449	565	430	329	-	-
Mansfield Center CDP	3 039	1 355	161	646	316	156	163	242	-	-
New Bedford city	41 511	12 519	1 213	19 744	4 053	1 205	778	1 877	114	8
North Attleborough town	10 635	6 041	426	2 067	415	697	282	267	440	-
North Attleborough Center CDP	7 150	2 998	346	1 878	396	687	282	257	306	-
Norton town	5 961	4 108	527	489	493	63	27	55	199	-
Norton Center CDP	398	267	37	80	8	6	-	-	-	-
Raynham town	4 209	3 153	70	156	331	106	12	45	336	-
Raynham Center CDP	1 263	1 134	-	49	70	-	-	10	-	-
Rehoboth town	3 597	3 300	53	227	5	12	-	-	-	-
Seekonk town	4 947	4 365	78	479	21	-	4	-	-	-
North Seekonk CDP	1 020	881	16	102	21	-	-	-	-	-
Somerset town	7 143	5 852	38	983	85	19	91	75	-	-
Somerset CDP	7 143	5 852	38	983	85	19	91	75	-	-
Swansea town	6 070	5 365	62	375	94	11	125	30	8	-
Ocean Grove CDP	1 386	1 162	25	196	-	-	-	-	3	-
Taunton city	22 908	9 807	1 109	7 149	1 620	770	773	761	913	6
Westport town	6 143	5 199	160	637	106	18	-	10	13	-
North Westport CDP	1 812	1 450	33	223	71	18	-	10	7	-
Dukes County	14 836	13 518	367	675	175	30	54	-	12	5
Aquinnah town	463	438	21	4	-	-	-	-	-	-
Chilmark town	1 409	1 359	46	-	-	-	-	-	4	-
Edgartown town	4 360	3 965	150	189	56	-	-	-	-	-
Gosnold town	215	147	14	46	6	2	-	-	-	-
Oak Bluffs town	3 820	3 574	45	113	13	21	54	-	-	-
Tisbury town	2 720	2 261	69	275	100	7	-	-	8	-
Vineyard Haven CDP	1 449	1 161	63	155	62	-	-	-	8	-
West Tisbury town	1 849	1 774	22	48	-	-	-	-	-	5
Essex County	287 144	149 666	13 755	70 039	15 840	11 735	10 865	13 262	1 874	108
Amesbury town	6 607	3 276	481	1 471	205	384	616	154	20	-
Amesbury CDP	5 118	2 073	338	1 379	184	374	616	154	-	-
Andover town	11 590	8 474	214	938	351	633	272	671	37	-
Andover CDP	3 689	1 867	97	699	148	242	146	470	20	-
Beverly city	16 275	8 450	411	3 864	1 188	694	597	1 043	-	28
Boxford town	2 610	2 442	53	44	65	6	-	-	-	-
Boxford CDP	780	739	20	15	-	6	-	-	-	-
Danvers town	9 762	6 299	535	1 391	553	260	408	120	196	-
Danvers CDP	9 762	6 299	535	1 391	553	260	408	120	196	-
Essex town	1 446	944	74	309	60	30	24	-	5	-
Essex CDP	637	333	31	249	-	16	8	-	-	-
Georgetown town	2 616	2 309	36	213	40	18	-	-	-	-
Gloucester city	13 958	7 575	432	4 118	645	357	424	389	18	-
Groveland town	2 096	1 813	22	221	32	8	-	-	-	-
Hamilton town	2 825	2 358	59	143	41	49	81	87	7	-
Haverhill city	23 737	10 107	2 352	6 394	1 658	1 118	870	1 203	35	-
Ipswich town	5 601	3 723	315	783	316	143	132	171	18	-
Ipswich CDP	1 874	799	96	567	295	63	50	-	4	-
Lawrence city	25 601	4 771	1 131	13 138	2 165	1 433	1 135	1 792	23	13
Lynn city	34 690	11 673	951	11 924	1 983	1 980	2 799	3 337	36	7
Lynnfield town	4 273	3 705	104	161	158	136	-	9	-	-
Lynnfield CDP	4 273	3 705	104	161	158	136	-	9	-	-
Manchester-by-the-Sea town	2 327	1 634	22	446	180	45	-	-	-	-
Marblehead town	8 906	6 082	617	1 611	300	100	110	86	-	-
Marblehead CDP	8 906	6 082	617	1 611	300	100	110	86	-	-
Merrimac town	2 295	1 485	129	327	65	59	30	-	200	-
Methuen city	16 885	10 307	804	3 433	608	634	764	329	6	-
Middleton town	2 347	1 719	204	162	108	8	-	128	18	-
Nahant town	1 704	1 166	30	271	92	69	76	-	-	-
Nahant CDP	1 704	1 166	30	271	92	69	76	-	-	-
Newbury town	2 816	2 444	46	218	55	11	19	-	-	23
Newburyport city	7 913	4 099	772	1 560	678	212	232	350	10	-
North Andover town	9 943	5 609	651	1 448	652	998	130	442	5	8
Peabody city	18 898	10 959	901	3 296	809	716	533	907	764	13
Rockport town	4 202	2 764	171	776	261	140	64	-	18	8
Rockport CDP	3 207	2 083	118	612	216	131	29	-	10	8
Rowley town	2 004	1 530	36	120	83	173	53	-	9	-
Rowley CDP	566	417	10	48	64	9	9	-	9	-
Salem city	18 175	4 915	1 125	7 383	1 647	885	924	1 296	-	-
Salisbury town	4 156	2 346	139	979	219	113	55	7	298	-
Salisbury CDP	2 956	1 452	119	927	219	113	55	-	71	-
Saugus town	10 069	6 990	547	1 245	307	216	323	296	137	8
Saugus CDP	10 069	6 990	547	1 245	307	216	323	296	137	8
Swampscott town	5 930	3 493	303	1 298	141	67	194	434	-	-
Swampscott CDP	5 930	3 493	303	1 298	141	67	194	434	-	-
Topsfield town	2 144	1 842	10	214	47	12	-	11	8	-
Topsfield CDP	1 049	793	10	176	47	12	-	11	-	-
Wenham town	1 320	1 040	35	99	128	18	-	-	-	-
West Newbury town	1 423	1 323	43	41	-	10	-	-	6	-
Franklin County	31 939	20 437	739	5 959	1 516	898	595	559	1 080	156
Ashfield town	821	687	14	75	14	17	-	-	14	-
Bernardston town	881	688	19	68	26	8	-	-	72	-
Buckland town	848	635	8	146	22	-	-	-	37	-
Shelburne Falls CDP (part)	438	276	-	127	22	-	-	-	13	-

Table 17. **Units in Structure: 2000**—Con.

[Data based on a sample (except Tables 65-68). For information on confidentiality protection, coverage, sampling error, and nonsampling error, see Appendix G.
For location of definitions, see "How to Use This Census Report"]

State County County Subdivision Place	Total housing units	Units in structure								
		1 unit, detached	1 unit, attached	2 to 4 units	5 to 9 units	10 to 19 units	20 to 49 units	50 or more units	Mobile home	Boat, RV, van, etc.
Franklin County—Con.										
Charlemont town	631	463	17	72	11	15	4	-	49	-
Colrain town	781	611	8	80	-	-	-	-	82	-
Conway town	749	644	7	80	-	-	-	-	18	-
Deerfield town	2 060	1 531	132	348	21	28	-	-	-	-
South Deerfield CDP	885	607	12	217	21	28	-	-	-	-
Erving town	630	473	17	104	-	15	12	-	9	-
Millers Falls CDP (part)	236	177	3	56	-	-	-	-	-	-
Gill town	560	456	23	48	2	12	-	-	19	-
Greenfield town	8 301	4 050	198	2 530	600	292	157	333	141	-
Greenfield CDP	6 437	2 667	135	2 292	579	238	138	325	63	-
Hawley town	194	157	5	6	-	-	-	-	23	3
Heath town	643	372	4	3	-	-	-	-	114	150
Leverett town	648	532	22	55	8	-	-	-	28	3
Leyden town	304	290	4	8	-	-	-	-	2	-
Monroe town	67	46	1	8	9	-	-	-	3	-
Montague town	3 844	2 035	85	1 012	351	135	104	39	83	-
Millers Falls CDP (part)	217	72	-	120	18	7	-	-	-	-
Turners Falls CDP	2 134	914	28	665	274	98	104	39	12	-
New Salem town	422	404	5	8	-	-	-	-	5	-
Northfield town	1 262	1 012	25	153	29	8	19	-	16	-
Northfield CDP	535	352	17	106	29	8	19	-	4	-
Orange town	3 303	1 942	7	588	254	146	75	9	282	-
Orange CDP	1 655	895	7	503	210	18	-	-	22	-
Rowe town	204	199	3	2	-	-	-	-	-	-
Shelburne town	877	511	33	227	51	19	16	3	17	-
Shelburne Falls CDP (part)	434	177	-	186	33	19	16	3	-	-
Shutesbury town	807	731	20	52	-	-	-	-	4	-
Sunderland town	1 666	723	59	189	112	203	208	172	-	-
Warwick town	343	301	15	7	6	-	-	-	14	-
Wendell town	439	378	-	18	-	-	-	-	43	-
Whately town	654	566	8	72	-	-	-	3	5	-
Hampden County	185 876	102 415	8 182	38 253	11 647	6 267	6 882	9 307	2 889	34
Agawam city	11 659	7 573	643	1 336	700	469	543	360	35	-
Blandford town	526	496	6	18	2	-	-	-	4	-
Brimfield town	1 396	1 180	8	65	4	23	-	-	116	-
Chester town	576	493	4	48	-	11	-	-	18	2
Chicopee city	24 424	11 110	1 498	6 917	1 878	644	776	962	634	5
East Longmeadow town	5 363	4 792	51	184	61	143	73	59	-	-
Granville town	595	555	8	28	4	-	-	-	-	-
Hampden town	1 846	1 743	12	46	23	-	17	5	-	-
Holland town	1 317	1 262	19	24	2	-	-	-	10	-
Holland CDP	968	926	19	15	2	-	-	-	6	-
Holyoke city	16 210	5 314	1 060	3 931	2 245	1 325	844	1 491	-	-
Longmeadow town	5 879	5 422	65	36	-	97	109	142	8	-
Longmeadow CDP	5 879	5 422	65	36	-	97	109	142	8	-
Ludlow town	7 841	5 683	214	1 032	264	334	118	25	171	-
Monson town	3 213	2 530	16	381	93	26	20	10	137	-
Monson Center CDP	881	469	9	274	76	26	20	-	7	-
Montgomery town	258	258	-	-	-	-	-	-	-	-
Palmer town	5 402	3 023	77	1 366	295	148	74	39	380	-
Bondsville CDP (part)	691	425	9	233	16	-	-	-	8	-
Palmer CDP	1 871	805	15	574	178	99	55	39	106	-
Three Rivers CDP	1 310	596	14	419	63	44	-	-	174	-
Russell town	640	485	12	101	19	2	-	-	21	-
Southwick town	3 533	2 730	188	214	59	135	94	104	9	-
Springfield city	61 172	26 699	3 468	16 726	4 577	2 055	2 371	4 646	603	27
Tolland town	482	475	-	4	-	-	-	-	3	-
Wales town	796	629	13	70	-	-	-	-	84	-
Westfield city	15 441	9 142	393	3 080	690	349	669	595	523	-
West Springfield town	12 259	6 363	283	2 454	652	434	1 134	806	133	-
West Springfield CDP	12 259	6 363	283	2 454	652	434	1 134	806	133	-
Wilbraham town	5 048	4 458	144	192	79	72	40	63	-	-
Wilbraham CDP	1 325	1 255	26	24	14	-	-	6	-	-
Hampshire County	58 644	35 500	2 150	10 608	3 810	2 603	1 614	1 461	880	18
Amherst town	9 426	4 148	535	1 631	1 089	1 122	358	539	-	4
Amherst Center CDP	3 236	1 275	111	807	385	216	173	265	-	4
North Amherst CDP	1 888	548	132	437	237	375	40	119	-	-
South Amherst CDP	1 571	733	58	61	113	479	98	29	-	-
Belchertown town	5 050	3 714	111	432	208	128	26	-	431	-
Belchertown CDP	1 097	601	39	214	149	86	8	-	-	-
Bondsville CDP (part)	71	62	-	9	-	-	-	-	-	-
Chesterfield town	524	486	9	15	3	3	-	-	8	-
Cummington town	461	370	9	50	9	5	-	-	18	-
Easthampton city	7 083	3 966	193	1 646	555	280	286	136	13	8
Goshen town	560	527	4	20	2	-	-	-	7	-
Granby town	2 295	1 854	112	173	16	48	36	56	-	-
Granby CDP	529	393	32	40	-	25	9	30	-	-
Hadley town	1 953	1 575	15	269	59	-	14	8	7	6
Hatfield town	1 431	980	6	271	59	7	64	-	44	-
Hatfield CDP	612	366	6	158	34	-	48	-	-	-
Huntington town	911	730	6	118	18	3	6	-	30	-
Middlefield town	241	230	9	2	-	-	-	-	-	-
Northampton city	12 405	5 726	571	3 023	1 243	729	558	529	26	-
Pelham town	556	470	17	61	-	-	-	-	8	-
Plainfield town	310	263	23	9	-	-	-	-	15	-
Southampton town	2 025	1 735	24	106	21	16	60	54	9	-
South Hadley town	6 784	4 400	326	1 245	357	191	149	100	16	-
Ware town	4 337	2 422	131	1 264	164	69	17	39	231	-
Ware CDP	2 893	1 209	124	1 212	164	69	17	39	59	-
Westhampton town	623	579	11	23	-	-	-	-	10	-
Williamsburg town	1 073	769	28	236	4	-	31	-	5	-
Worthington town	596	556	10	14	3	2	9	-	2	-
Middlesex County	576 681	282 013	25 690	143 215	29 425	28 727	27 820	37 275	2 443	73
Acton town	7 680	4 943	554	474	377	686	551	87	3	5
Arlington town	19 411	7 856	559	6 844	496	1 165	1 116	1 351	15	9

Table 17. **Units in Structure: 2000**—Con.

[Data based on a sample (except Tables 65-68). For information on confidentiality protection, coverage, sampling error, and nonsampling error, see Appendix G.
For location of definitions, see "How to Use This Census Report"]

State County County Subdivision Place	Total housing units	Units in structure								
		1 unit, detached	1 unit, attached	2 to 4 units	5 to 9 units	10 to 19 units	20 to 49 units	50 or more units	Mobile home	Boat, RV, van, etc.
Middlesex County—Con.										
Arlington town—Con.										
Arlington CDP	19 411	7 856	559	6 844	496	1 165	1 116	1 351	15	9
Ashby town	1 011	973	6	26	4	-	-	-	2	-
Ashland town	5 794	3 506	824	873	238	79	175	94	5	-
Ayer town	3 154	1 380	227	812	285	201	116	74	59	-
Ayer CDP	1 371	518	43	498	184	78	18	32	-	-
Fort Devens CDP (part)	-	-	-	-	-	-	-	-	-	-
Bedford town	4 708	3 461	456	372	107	81	118	25	88	-
Belmont town	9 980	4 651	275	4 424	73	109	193	243	12	-
Belmont CDP	9 980	4 651	275	4 424	73	109	193	243	12	-
Billerica town	13 058	10 520	244	780	107	330	830	150	97	-
Pinehurst CDP	2 292	2 210	27	37	-	12	-	-	6	-
Boxborough town	1 906	1 081	106	43	64	404	181	27	-	-
Burlington town	8 445	6 488	195	234	357	331	560	275	5	-
Burlington CDP	8 445	6 488	195	234	357	331	560	275	5	-
Cambridge city	44 725	3 934	2 605	15 731	5 473	3 377	4 722	8 842	27	14
Carlisle town	1 655	1 573	20	50	6	-	-	-	6	-
Chelmsford town	13 025	9 074	1 144	710	249	529	635	418	266	-
Concord town	6 153	4 662	342	592	314	78	70	88	7	-
West Concord CDP	1 908	1 209	160	316	191	25	7	-	-	-
Dracut town	10 643	6 814	620	1 095	612	666	711	125	-	-
Dunstable town	944	906	18	20	-	-	-	-	-	-
Everett city	15 908	2 923	588	9 754	707	596	714	619	7	-
Framingham town	26 734	13 361	721	3 986	1 415	1 916	1 448	3 861	26	-
Framingham CDP	26 734	13 361	721	3 986	1 415	1 916	1 448	3 861	26	-
Groton town	3 393	2 843	85	328	51	19	44	11	12	-
Groton CDP	452	237	9	107	44	11	44	-	-	-
Holliston town	4 868	4 178	22	293	119	26	49	181	-	-
Hopkinton town	4 548	3 846	242	310	77	25	8	29	11	-
Hopkinton CDP	1 070	710	46	220	50	16	8	20	-	-
Hudson town	7 168	4 342	273	1 140	445	454	181	143	190	-
Hudson CDP	5 782	3 226	121	1 059	415	447	181	143	190	-
Lexington town	11 333	9 035	527	698	223	354	127	369	-	-
Lexington CDP	11 333	9 035	527	698	223	354	127	369	-	-
Lincoln town	2 911	1 568	832	347	84	34	40	6	-	-
Littleton town	3 055	2 506	43	209	76	15	44	43	119	-
Littleton Common CDP	1 149	887	19	168	60	8	-	-	7	-
Lowell city	39 468	12 215	1 919	12 515	3 795	3 547	2 933	2 460	76	8
Malden city	23 634	6 032	1 141	9 264	1 064	943	1 678	3 431	81	-
Marlborough city	14 903	7 232	600	2 484	736	1 627	672	1 030	513	9
Maynard town	4 406	2 745	316	708	342	188	72	35	-	-
Maynard CDP (part)	4 406	2 745	316	708	342	188	72	35	-	-
Medford city	22 687	8 100	627	9 879	517	594	875	2 095	-	-
Melrose city	11 248	6 423	194	2 167	361	489	655	950	9	-
Natick town	13 368	8 327	435	1 773	851	1 171	361	421	29	-
Cochituate CDP (part)	41	41	-	-	-	-	-	-	-	-
Newton city	32 112	17 808	1 584	7 918	895	998	912	1 988	9	-
North Reading town	4 870	4 029	171	141	30	91	325	35	48	-
Pepperell town	3 917	2 790	149	460	182	90	24	46	176	-
East Pepperell CDP	717	390	45	196	67	19	-	-	-	-
Pepperell CDP	977	459	69	204	97	53	15	46	34	-
Reading town	8 823	6 553	257	811	214	381	235	366	6	-
Reading CDP	8 823	6 553	257	811	214	381	235	366	6	-
Sherborn town	1 451	1 381	18	10	32	-	10	-	-	-
Shirley town	2 158	1 221	134	388	158	35	4	-	218	-
Fort Devens CDP (part)	-	-	-	-	-	-	-	-	-	-
Shirley CDP	698	251	23	227	117	16	-	-	64	-
Somerville city	32 477	3 001	866	20 610	2 816	1 589	1 828	1 762	5	-
Stoneham town	9 289	5 013	90	1 448	334	603	1 002	795	4	-
Stoneham CDP	9 289	5 013	90	1 448	334	603	1 002	795	4	-
Stow town	2 128	1 933	53	100	42	-	-	-	-	-
Sudbury town	5 590	5 322	14	95	6	5	119	29	-	-
Maynard CDP (part)	-	-	-	-	-	-	-	-	-	-
Tewksbury town	10 171	7 780	998	469	201	243	214	113	153	-
Townsend town	3 182	2 634	33	133	49	26	272	35	-	-
Townsend CDP	476	268	-	38	9	17	109	35	-	-
Tyngsborough town	3 806	2 913	224	205	61	85	250	17	42	9
Wakefield town	9 937	6 227	275	2 142	348	271	344	298	32	-
Wakefield CDP	9 937	6 227	275	2 142	348	271	344	298	32	-
Waltham city	23 880	8 949	1 100	6 625	2 816	2 316	920	1 122	22	10
Watertown city	15 008	3 293	829	7 893	396	591	547	1 441	18	-
Wayland town	4 735	4 066	328	224	32	8	21	56	-	-
Cochituate CDP (part)	2 488	2 056	145	170	32	8	21	56	-	-
Westford town	6 941	6 161	272	305	143	20	12	6	22	-
Weston town	3 825	3 407	38	150	62	6	24	138	-	-
Wilmington town	7 158	6 368	293	197	50	155	64	25	6	-
Wilmington CDP	7 158	6 368	293	197	50	155	64	25	6	-
Winchester town	7 908	5 569	485	994	130	114	199	408	-	9
Winchester CDP	7 908	5 569	485	994	130	114	199	408	-	9
Woburn city	15 391	8 097	719	2 962	803	1 066	615	1 112	17	-
Nantucket County	9 210	7 964	361	715	84	34	35	-	17	-
Nantucket town	9 210	7 964	361	715	84	34	35	-	17	-
Nantucket CDP	3 668	2 924	167	453	70	9	35	-	10	-
Norfolk County	255 154	151 611	10 189	36 992	12 981	11 703	11 502	19 278	873	25
Avon town	1 740	1 285	39	314	35	-	36	31	-	-
Bellingham town	5 642	4 380	335	622	171	6	38	73	8	9
Bellingham CDP	1 707	1 318	84	137	58	6	31	73	-	-
Braintree town	12 973	9 153	357	1 507	430	891	167	454	14	-
Braintree CDP	12 925	9 105	357	1 507	430	891	167	454	14	-
Brookline town	26 388	4 552	1 040	6 652	3 959	1 926	2 829	5 422	8	-
Brookline CDP	26 388	4 552	1 040	6 652	3 959	1 926	2 829	5 422	8	-
Canton town	8 163	5 210	342	749	616	742	161	343	-	-
Cohasset town	2 805	2 328	60	279	77	43	-	9	-	9
Dedham town	8 933	6 735	343	1 423	226	91	60	55	-	-
Dedham CDP	8 933	6 735	343	1 423	226	91	60	55	-	-
Dover town	1 884	1 812	30	29	13	-	-	-	-	-

Table 17. **Units in Structure: 2000**—Con.

[Data based on a sample (except Tables 65-68). For information on confidentiality protection, coverage, sampling error, and nonsampling error, see Appendix G.
For location of definitions, see "How to Use This Census Report"]

State County County Subdivision Place	Total housing units	Units in structure								
		1 unit, detached	1 unit, attached	2 to 4 units	5 to 9 units	10 to 19 units	20 to 49 units	50 or more units	Mobile home	Boat, RV, van, etc.
Norfolk County—Con.										
Dover town—Con.										
Dover CDP	723	710	7	6	-	-	-	-	-	-
Foxborough town	6 299	4 099	274	687	888	159	51	29	112	-
Foxborough CDP	2 691	904	161	511	874	159	46	29	7	-
Franklin city	10 327	7 262	561	1 201	554	348	231	170	-	-
Holbrook town	4 162	2 998	93	439	80	123	304	41	84	-
Holbrook CDP	4 162	2 998	93	439	80	123	304	41	84	-
Medfield town	4 048	3 287	75	272	126	178	63	47	-	-
Medfield CDP	2 429	1 706	75	240	120	178	63	47	-	-
Medway town	4 248	3 438	100	369	53	106	56	119	7	-
Millis town	3 066	2 034	234	382	174	160	38	44	-	-
Millis-Clicquot CDP	1 898	1 017	186	326	135	152	38	44	-	-
Milton town	9 161	7 209	179	1 334	80	31	122	198	8	-
Milton CDP	9 161	7 209	179	1 334	80	31	122	198	8	-
Needham town	10 846	8 333	317	813	187	155	224	798	19	-
Needham CDP	10 846	8 333	317	813	187	155	224	798	19	-
Norfolk town	2 861	2 668	26	121	46	-	-	-	-	-
Norwood town	11 945	6 138	453	2 463	721	1 077	582	511	-	-
Norwood CDP	11 945	6 138	453	2 463	721	1 077	582	511	-	-
Plainville town	3 111	1 727	156	429	100	131	102	167	299	-
Quincy city	40 093	14 278	1 278	10 836	1 817	2 121	2 837	6 867	59	-
Randolph town	11 524	7 074	1 120	1 050	354	582	810	518	16	-
Randolph CDP	11 524	7 074	1 120	1 050	354	582	810	518	16	-
Sharon town	6 026	5 251	152	362	40	88	33	100	-	-
Sharon CDP	2 090	1 834	17	167	14	37	14	7	-	-
Stoughton town	10 488	6 639	818	1 162	501	844	280	179	58	7
Walpole town	8 229	5 867	585	669	383	298	110	310	7	-
Walpole CDP	2 586	1 312	420	339	258	215	31	11	-	-
Wellesley town	8 861	7 387	184	466	211	216	161	228	8	-
Wellesley CDP	8 861	7 387	184	466	211	216	161	228	8	-
Westwood town	5 251	4 354	33	142	29	55	101	531	6	-
Weymouth town	22 573	13 254	855	1 966	974	1 295	2 106	1 971	152	-
Weymouth CDP	22 573	13 254	855	1 966	974	1 295	2 106	1 971	152	-
Wrentham town	3 507	2 859	150	254	136	37	-	63	8	-
Plymouth County	181 524	130 157	4 838	22 673	7 023	5 109	2 419	4 419	4 855	31
Abington town	5 348	3 512	177	799	426	150	96	181	7	-
Abington CDP	5 348	3 512	177	799	426	150	96	181	7	-
Bridgewater town	7 644	4 809	339	1 186	138	541	331	102	198	-
Bridgewater CDP	2 642	667	102	775	133	532	331	102	-	-
Brockton city	34 837	16 228	634	10 346	2 282	1 806	669	2 832	31	9
Carver town	4 127	2 812	44	134	25	-	-	-	1 112	-
Duxbury town	5 345	4 537	186	87	270	37	19	189	20	-
Duxbury CDP	558	530	6	17	-	-	-	-	5	-
Green Harbor-Cedar Crest CDP (part)	202	188	14	-	-	-	-	-	-	-
South Duxbury CDP	1 225	1 113	9	15	88	-	-	-	-	-
East Bridgewater town	4 427	3 378	170	504	290	15	38	7	25	-
Halifax town	2 841	2 023	218	44	70	48	9	-	429	-
Hanover town	4 445	3 925	68	201	9	50	74	108	10	-
Hanson town	3 178	2 878	35	203	16	-	16	21	9	-
Hanson CDP	662	647	-	15	-	-	-	-	-	-
Hingham town	7 368	6 116	195	502	235	145	43	116	16	-
Hingham CDP	2 111	1 751	15	144	42	55	24	80	-	-
Hull town	5 366	3 879	143	579	221	141	193	210	-	-
Hull CDP	5 366	3 879	143	579	221	141	193	210	-	-
Kingston town	4 525	3 465	102	363	113	58	12	72	340	-
Kingston CDP	2 398	1 814	86	329	105	21	12	-	31	-
Lakeville town	3 662	3 425	20	101	50	-	-	-	66	-
North Lakeville CDP	883	755	-	78	50	-	-	-	-	-
Marion town	2 439	2 154	87	144	5	6	30	7	6	-
Marion Center CDP	624	501	19	79	-	6	6	7	6	-
Marshfield town	9 954	8 489	162	205	331	663	74	10	12	8
Green Harbor-Cedar Crest CDP (part)	899	873	13	7	-	-	-	-	6	-
Marshfield CDP	1 797	1 222	10	126	160	205	74	-	-	-
Marshfield Hills CDP	856	856	-	-	-	-	-	-	-	-
Ocean Bluff-Brant Rock CDP	2 655	2 535	68	22	8	14	-	-	-	8
Mattapoisett town	3 172	2 798	16	280	-	29	12	37	-	-
Mattapoisett Center CDP	1 544	1 234	8	233	-	20	12	37	-	-
Middleborough town	7 249	5 132	208	1 031	370	166	117	50	175	-
Middleborough Center CDP	2 759	1 198	38	928	358	92	105	30	10	-
Norwell town	3 318	3 085	32	76	33	36	-	13	43	-
Pembroke town	5 897	5 221	274	172	140	66	6	7	11	-
North Pembroke CDP	1 007	816	66	33	80	6	6	-	-	-
Plymouth town	21 250	16 025	487	2 225	792	629	155	198	725	14
North Plymouth CDP	1 580	516	109	662	175	10	42	66	-	-
Plymouth CDP	3 425	1 251	152	1 172	366	314	47	123	-	-
Plympton town	872	827	17	28	-	-	-	-	-	-
Rochester town	1 634	1 550	39	33	-	12	-	-	-	-
Rockland town	6 649	3 774	466	981	485	145	279	42	477	-
Scituate town	7 685	6 621	291	401	181	45	67	67	12	-
North Scituate CDP	1 914	1 667	23	74	39	8	41	57	5	-
Scituate CDP	2 241	1 696	164	224	94	20	26	10	7	-
Wareham town	10 670	8 238	259	621	270	268	70	18	926	-
Onset CDP	901	726	7	54	20	11	6	-	77	-
Wareham Center CDP	1 833	1 325	77	170	189	28	35	9	-	-
West Wareham CDP	839	398	-	40	16	-	-	-	385	-
Weweantic CDP	849	791	-	11	-	18	29	-	-	-
White Island Shores CDP	912	844	-	9	10	49	-	-	-	-
West Bridgewater town	2 518	1 977	21	268	54	-	-	-	198	-
Whitman town	5 104	3 279	148	1 159	217	53	109	132	7	-
Suffolk County	292 520	39 097	14 027	120 405	32 068	25 773	25 841	34 733	531	45
Boston city	251 935	29 530	12 364	102 409	29 244	23 893	23 631	30 548	292	24
Chelsea city	12 337	963	561	6 754	1 183	845	741	1 278	12	-
Revere city	20 181	6 077	962	7 749	1 168	623	885	2 469	227	21
Winthrop town	8 067	2 527	140	3 493	473	412	584	438	-	-
Winthrop CDP	8 067	2 527	140	3 493	473	412	584	438	-	-

Table 17. **Units in Structure: 2000**—Con.

[Data based on a sample (except Tables 65-68). For information on confidentiality protection, coverage, sampling error, and nonsampling error, see Appendix G.
For location of definitions, see "How to Use This Census Report"]

State County County Subdivision Place	Total housing units	Units in structure								
		1 unit, detached	1 unit, attached	2 to 4 units	5 to 9 units	10 to 19 units	20 to 49 units	50 or more units	Mobile home	Boat, RV, van, etc.
Worcester County	298 159	167 648	10 667	69 488	17 467	11 079	7 595	11 275	2 894	46
Ashburnham town	2 204	2 081	-	75	19	-	29	-	-	-
South Ashburnham CDP	379	309	-	29	12	-	29	-	-	-
Athol town	4 824	3 219	42	973	315	76	63	46	90	-
Athol CDP	3 662	2 220	42	950	290	76	32	46	6	-
Auburn town	6 579	4 823	290	609	145	110	33	208	361	-
Barre town	1 988	1 377	36	324	68	38	6	-	139	-
Barre CDP	498	298	6	92	44	35	6	-	17	-
Berlin town	893	779	11	75	28	-	-	-	-	-
Blackstone town	3 331	1 930	139	987	192	48	18	-	17	-
Bolton town	1 476	1 427	-	49	-	-	-	-	-	-
Boylston town	1 606	1 161	169	128	122	5	11	-	10	-
Brookfield town	1 302	796	16	184	13	17	4	-	272	-
Charlton town	4 008	3 145	192	474	147	9	-	11	30	-
Clinton town	5 844	2 354	426	1 972	325	284	213	212	58	-
Clinton CDP	3 578	1 233	59	1 506	238	155	151	202	34	-
Douglas town	2 588	1 982	73	238	89	17	44	96	49	-
East Douglas CDP	944	540	30	179	49	17	35	86	8	-
Dudley town	3 910	2 650	47	961	180	20	17	26	9	-
East Brookfield town	849	744	12	78	8	-	-	-	7	-
East Brookfield CDP	560	478	10	57	8	-	-	-	7	-
Fitchburg city	16 002	6 175	428	6 448	1 100	448	352	952	99	-
Gardner city	8 838	4 017	180	2 303	668	431	438	632	169	-
Grafton town	5 828	3 535	453	1 012	649	107	58	8	6	-
Hardwick town	1 086	679	14	301	81	-	4	-	7	-
Harvard town	2 225	1 835	5	319	46	-	20	-	-	-
Fort Devens CDP (part)	330	55	-	229	46	-	-	-	-	-
Holden town	5 827	5 044	141	411	82	115	25	6	3	-
Hopedale town	2 289	1 295	375	383	57	55	56	68	-	-
Hopedale CDP	1 663	777	316	343	48	55	56	68	-	-
Hubbardston town	1 360	1 188	43	85	7	30	-	-	7	-
Lancaster town	2 141	1 674	71	237	119	-	10	30	-	-
South Lancaster CDP	731	432	30	120	109	-	10	30	-	-
Leicester town	3 826	2 797	104	482	81	148	168	39	7	-
Leominster city	16 976	7 953	718	3 754	1 576	993	1 061	682	239	-
Lunenburg town	3 668	3 165	111	253	18	9	-	-	112	-
Lunenburg CDP	623	562	31	30	-	-	-	-	-	-
Mendon town	1 886	1 614	62	165	33	6	-	-	6	-
Milford town	10 713	5 957	506	2 564	460	707	260	216	16	27
Milford CDP	9 811	5 106	497	2 536	460	707	260	209	9	27
Millbury town	5 109	3 533	207	996	222	104	11	36	-	-
Millville town	958	637	65	218	10	24	-	-	4	-
New Braintree town	328	292	14	11	-	-	-	-	11	-
Northborough town	5 002	4 034	227	509	72	62	84	6	8	-
Northborough CDP	2 365	1 704	127	355	66	62	45	6	-	-
Northbridge town	4 955	2 893	184	1 158	432	115	124	28	15	6
Whitinsville CDP	2 424	991	58	870	386	46	38	28	7	-
North Brookfield town	1 902	1 178	52	538	60	54	7	-	13	-
North Brookfield CDP	1 110	523	35	437	54	54	7	-	-	-
Oakham town	591	541	7	22	2	-	-	-	19	-
Oxford town	5 228	3 580	222	874	400	99	-	25	28	-
Oxford CDP	2 371	1 781	25	478	41	31	-	15	-	-
Paxton town	1 461	1 397	13	29	-	22	-	-	-	-
Petersham town	474	426	13	29	2	-	-	-	4	-
Phillipston town	739	697	11	18	2	-	-	-	11	-
Princeton town	1 196	1 127	9	40	17	-	-	-	3	-
Royalston town	527	461	10	31	-	-	-	-	25	-
Rutland town	2 392	1 912	30	148	24	16	209	-	53	-
Rutland CDP	849	691	16	74	16	8	-	-	44	-
Shrewsbury town	12 696	8 563	558	948	505	858	530	683	51	-
Southborough town	2 997	2 721	85	137	44	-	-	10	-	-
Cordaville CDP	842	808	34	-	-	-	-	-	-	-
Southbridge town	7 511	2 639	72	3 156	890	410	173	165	6	-
Southbridge CDP	5 720	1 519	40	2 811	820	208	158	158	6	-
Spencer town	4 938	2 893	52	1 409	342	158	57	9	18	-
Spencer CDP	2 722	915	16	1 270	302	146	57	9	7	-
Sterling town	2 637	2 116	120	324	49	-	-	-	28	-
Sturbridge town	3 335	2 321	186	214	150	85	97	83	199	-
Fiskdale CDP	929	552	30	120	51	49	67	60	-	-
Sturbridge CDP	831	581	18	65	99	26	10	23	9	-
Sutton town	2 950	2 571	63	247	45	8	8	-	8	-
Templeton town	2 597	2 079	47	304	69	10	-	38	50	-
Baldwinville CDP	680	452	21	137	22	10	-	38	-	-
Upton town	2 084	1 659	39	171	17	51	19	128	-	-
Upton-West Upton CDP	946	587	15	129	17	51	19	128	-	-
Uxbridge town	4 076	2 782	214	786	162	15	75	42	-	-
Warren town	2 014	1 067	43	584	73	65	24	6	146	6
Warren CDP	657	282	12	282	28	44	-	6	3	-
Webster town	7 554	3 285	178	2 721	792	329	73	97	79	-
Webster CDP	5 455	1 543	87	2 628	744	259	73	92	29	-
Westborough town	6 773	3 763	247	610	437	543	246	856	71	-
Westborough CDP	1 781	761	45	472	159	150	100	75	19	-
West Boylston town	2 458	1 918	84	249	88	119	-	-	-	-
West Brookfield town	1 534	1 192	13	189	59	7	14	15	45	-
West Brookfield CDP	636	367	13	161	59	7	14	15	-	-
Westminster town	2 694	2 426	50	123	36	30	29	-	-	-
Winchendon town	3 659	2 448	52	730	186	115	31	22	75	-
Winchendon CDP	1 704	724	45	616	151	115	31	22	-	-
Worcester city	70 723	23 101	2 836	26 121	5 652	4 107	2 894	5 794	211	7

Table 18. **Units in Structure: 2000**

[Data based on a sample (except Tables 65-68). For information on confidentiality protection, coverage, sampling error, and nonsampling error, see Appendix G.
For location of definitions, see "How to Use This Census Report"]

State County Place and County Subdivision	Total housing units	Units in structure								
		1 unit, detached	1 unit, attached	2 to 4 units	5 to 9 units	10 to 19 units	20 to 49 units	50 or more units	Mobile home	Boat, RV, van, etc.
The State	**2 621 989**	**1 374 479**	**104 129**	**603 917**	**156 135**	**113 697**	**102 571**	**142 321**	**24 117**	**623**
COUNTY										
Barnstable County	147 083	121 955	5 469	9 477	4 089	1 661	2 168	1 667	580	17
Berkshire County	66 301	41 315	1 328	14 528	3 161	1 625	994	1 611	1 720	19
Bristol County	216 918	111 183	6 367	60 890	16 849	6 453	4 187	7 474	3 469	46
Dukes County	14 836	13 518	367	675	175	30	54	-	12	5
Essex County	287 144	149 666	13 755	70 039	15 840	11 735	10 865	13 262	1 874	108
Franklin County	31 939	20 437	739	5 959	1 516	898	595	559	1 080	156
Hampden County	185 876	102 415	8 182	38 253	11 647	6 267	6 882	9 307	2 889	34
Hampshire County	58 644	35 500	2 150	10 608	3 810	2 603	1 614	1 461	880	18
Middlesex County	576 681	282 013	25 690	143 215	29 425	28 727	27 820	37 275	2 443	73
Nantucket County	9 210	7 964	361	715	84	34	35	-	17	-
Norfolk County	255 154	151 611	10 189	36 992	12 981	11 703	11 502	19 278	873	25
Plymouth County	181 524	130 157	4 838	22 673	7 023	5 109	2 419	4 419	4 855	31
Suffolk County	292 520	39 097	14 027	120 405	32 068	25 773	25 841	34 733	531	45
Worcester County	298 159	167 648	10 667	69 488	17 467	11 079	7 595	11 275	2 894	46
PLACE AND COUNTY SUBDIVISION										
Abington CDP, Plymouth County	5 348	3 512	177	799	426	150	96	181	7	-
Abington town, Plymouth County	5 348	3 512	177	799	426	150	96	181	7	-
Acton town, Middlesex County	7 680	4 943	554	474	377	686	551	87	3	5
Acushnet town, Bristol County	3 889	3 035	11	401	88	52	-	6	296	-
Acushnet Center CDP, Bristol County	1 293	899	11	278	50	14	-	6	35	-
Adams town, Berkshire County	4 362	2 043	71	1 450	266	195	76	215	46	-
Adams CDP, Berkshire County	3 055	1 226	65	1 115	173	180	76	215	5	-
Agawam city, Hampden County	11 659	7 573	643	1 336	700	469	543	360	35	-
Alford town, Berkshire County	280	273	6	-	-	-	-	-	1	-
Amesbury town, Essex County	6 607	3 276	481	1 471	205	384	616	154	20	-
Amesbury CDP, Essex County	5 118	2 073	338	1 379	184	374	616	154	-	-
Amherst town, Hampshire County	9 426	4 148	535	1 631	1 089	1 122	358	539	-	4
Amherst Center CDP, Hampshire County	3 236	1 275	111	807	385	216	173	265	-	4
Andover CDP, Essex County	3 689	1 867	97	699	148	242	146	470	20	-
Andover town, Essex County	11 590	8 474	214	938	351	633	272	671	37	-
Aquinnah town, Dukes County	463	438	21	4	-	-	-	-	-	-
Arlington town, Middlesex County	19 411	7 856	559	6 844	496	1 165	1 116	1 351	15	9
Arlington CDP, Middlesex County	19 411	7 856	559	6 844	496	1 165	1 116	1 351	15	9
Ashburnham town, Worcester County	2 204	2 081	-	75	19	-	29	-	-	-
Ashby town, Middlesex County	1 011	973	6	26	4	-	-	-	2	-
Ashfield town, Franklin County	821	687	14	75	14	17	-	-	14	-
Ashland town, Middlesex County	5 794	3 506	824	873	238	79	175	94	5	-
Athol town, Worcester County	4 824	3 219	42	973	315	76	63	46	90	-
Athol CDP, Worcester County	3 662	2 220	42	950	290	76	32	46	6	-
Attleboro city, Bristol County	16 554	8 678	611	4 024	1 032	558	167	728	746	10
Auburn town, Worcester County	6 579	4 823	290	609	145	110	33	208	361	-
Avon town, Norfolk County	1 740	1 285	39	314	35	-	36	31	-	-
Ayer town, Middlesex County	3 154	1 380	227	812	285	201	116	74	59	-
Ayer CDP, Middlesex County	1 371	518	43	498	184	78	18	32	-	-
Baldwinville CDP, Worcester County	680	452	21	137	22	10	-	38	-	-
Barnstable Town city, Barnstable County	25 018	21 038	487	1 338	660	408	367	691	24	5
Barre CDP, Worcester County	498	298	6	92	44	35	6	-	17	-
Barre town, Worcester County	1 988	1 377	36	324	68	38	6	-	139	-
Becket town, Berkshire County	1 449	1 389	7	6	-	-	-	-	45	2
Bedford town, Middlesex County	4 708	3 461	456	372	107	81	118	25	88	-
Belchertown CDP, Hampshire County	1 097	601	39	214	149	86	8	-	-	-
Belchertown town, Hampshire County	5 050	3 714	111	432	208	128	26	-	431	-
Bellingham town, Norfolk County	5 642	4 380	335	622	171	6	38	73	8	9
Bellingham CDP, Norfolk County	1 707	1 318	84	137	58	6	31	73	-	-
Belmont town, Middlesex County	9 980	4 651	275	4 424	73	109	193	243	12	-
Belmont CDP, Middlesex County	9 980	4 651	275	4 424	73	109	193	243	12	-
Berkley town, Bristol County	1 885	1 774	21	30	-	-	-	-	52	8
Berlin town, Worcester County	893	779	11	75	28	-	-	-	-	-
Bernardston town, Franklin County	881	688	19	68	26	8	-	-	72	-
Beverly city, Essex County	16 275	8 450	411	3 864	1 188	694	597	1 043	-	28
Billerica town, Middlesex County	13 058	10 520	244	780	107	330	830	150	97	-
Blackstone town, Worcester County	3 331	1 930	139	987	192	48	18	-	17	-
Blandford town, Hampden County	526	496	6	18	2	-	-	-	4	-
Bliss Corner CDP, Bristol County	2 405	1 519	68	547	150	61	8	31	21	-
Bolton town, Worcester County	1 476	1 427	-	49	-	-	-	-	-	-
Bondsville CDP	762	487	9	242	16	-	-	-	8	-
Hampden County (part)	691	425	9	233	16	-	-	-	8	-
Hampshire County (part)	71	62	-	9	-	-	-	-	-	-
Boston city, Suffolk County	251 935	29 530	12 364	102 409	29 244	23 893	23 631	30 548	292	24
Bourne CDP, Barnstable County	932	723	32	58	76	23	14	-	6	-
Bourne town, Barnstable County	9 648	7 622	389	853	503	59	85	7	123	7
Boxborough town, Middlesex County	1 906	1 081	106	43	64	404	181	27	-	-
Boxford CDP, Essex County	780	739	20	15	-	6	-	-	-	-
Boxford town, Essex County	2 610	2 442	53	44	65	6	-	-	-	-
Boylston town, Worcester County	1 606	1 161	169	128	122	5	11	-	10	-
Braintree town, Norfolk County	12 973	9 153	357	1 507	430	891	167	454	14	-
Braintree CDP, Norfolk County	12 925	9 105	357	1 507	430	891	167	454	14	-
Brewster CDP, Barnstable County	2 129	1 687	239	155	31	-	-	-	17	-
Brewster town, Barnstable County	7 339	5 494	817	445	383	106	62	-	32	-
Bridgewater CDP, Plymouth County	2 642	667	102	775	133	532	331	102	-	-
Bridgewater town, Plymouth County	7 644	4 809	339	1 186	138	541	331	102	198	-
Brimfield town, Hampden County	1 396	1 180	8	65	4	23	-	-	116	-
Brockton city, Plymouth County	34 837	16 228	634	10 346	2 282	1 806	669	2 832	31	9
Brookfield town, Worcester County	1 302	796	16	184	13	17	4	-	272	-
Brookline town, Norfolk County	26 388	4 552	1 040	6 652	3 959	1 926	2 829	5 422	8	-

Table 18. **Units in Structure: 2000**—Con.

[Data based on a sample (except Tables 65-68). For information on confidentiality protection, coverage, sampling error, and nonsampling error, see Appendix G.
For location of definitions, see "How to Use This Census Report"]

State County Place and County Subdivision	Total housing units	Units in structure								
		1 unit, detached	1 unit, attached	2 to 4 units	5 to 9 units	10 to 19 units	20 to 49 units	50 or more units	Mobile home	Boat, RV, van, etc.
PLACE AND COUNTY SUBDIVISION—Con.										
Brookline CDP, Norfolk County	26 388	4 552	1 040	6 652	3 959	1 926	2 829	5 422	8	-
Buckland town, Franklin County	848	635	8	146	22	-	-	-	37	-
Burlington town, Middlesex County	8 445	6 488	195	234	357	331	560	275	5	-
Burlington CDP, Middlesex County	8 445	6 488	195	234	357	331	560	275	5	-
Buzzards Bay CDP, Barnstable County	1 528	1 396	-	85	28	13	-	-	6	-
Cambridge city, Middlesex County	44 725	3 934	2 605	15 731	5 473	3 377	4 722	8 842	27	14
Canton town, Norfolk County	8 163	5 210	342	749	616	742	161	343	-	-
Carlisle town, Middlesex County	1 655	1 573	20	50	6	-	-	-	6	-
Carver town, Plymouth County	4 127	2 812	44	134	25	-	-	-	1 112	-
Charlemont town, Franklin County	631	463	17	72	11	15	4	-	49	-
Charlton town, Worcester County	4 008	3 145	192	474	147	9	-	11	30	-
Chatham CDP, Barnstable County	1 891	1 614	45	117	75	11	23	6	-	-
Chatham town, Barnstable County	6 720	6 076	117	311	176	11	23	6	-	-
Chelmsford town, Middlesex County	13 025	9 074	1 144	710	249	529	635	418	266	-
Chelsea city, Suffolk County	12 337	963	561	6 754	1 183	845	741	1 278	12	-
Cheshire town, Berkshire County	1 470	1 072	7	177	-	-	-	-	214	-
Chester town, Hampden County	576	493	4	48	-	11	-	-	18	2
Chesterfield town, Hampshire County	524	486	9	15	3	3	-	-	8	-
Chicopee city, Hampden County	24 424	11 110	1 498	6 917	1 878	644	776	962	634	5
Chilmark town, Dukes County	1 409	1 359	46	-	-	-	-	-	4	-
Clarksburg town, Berkshire County	688	563	13	82	-	10	-	-	20	-
Clinton town, Worcester County	5 844	2 354	426	1 972	325	284	213	212	58	-
Clinton CDP, Worcester County	3 578	1 233	59	1 506	238	155	151	202	34	-
Cochituate CDP, Middlesex County	2 529	2 097	145	170	32	8	21	56	-	-
Cohasset town, Norfolk County	2 805	2 328	60	279	77	43	-	9	-	9
Colrain town, Franklin County	781	611	8	80	-	-	-	-	82	-
Concord town, Middlesex County	6 153	4 662	342	592	314	78	70	88	7	-
Conway town, Franklin County	749	644	7	80	-	-	-	-	18	-
Cordaville CDP, Worcester County	842	808	34	-	-	-	-	-	-	-
Cummington town, Hampshire County	461	370	9	50	9	5	-	-	18	-
Dalton town, Berkshire County	2 832	1 975	34	543	124	37	39	48	32	-
Danvers town, Essex County	9 762	6 299	535	1 391	553	260	408	120	196	-
Danvers CDP, Essex County	9 762	6 299	535	1 391	553	260	408	120	196	-
Dartmouth town, Bristol County	11 283	9 321	214	1 069	258	148	154	82	37	-
Dedham town, Norfolk County	8 933	6 735	343	1 423	226	91	60	55	-	-
Dedham CDP, Norfolk County	8 933	6 735	343	1 423	226	91	60	55	-	-
Deerfield town, Franklin County	2 060	1 531	132	348	21	28	-	-	-	-
Dennis CDP, Barnstable County	2 345	2 039	78	165	31	5	21	6	-	-
Dennis town, Barnstable County	14 105	11 789	304	1 003	330	296	331	39	13	-
Dennis Port CDP, Barnstable County	4 364	3 196	107	445	165	206	218	27	-	-
Dighton town, Bristol County	2 280	1 918	45	221	55	-	-	-	41	-
Douglas town, Worcester County	2 588	1 982	73	238	89	17	44	96	49	-
Dover CDP, Norfolk County	723	710	7	6	-	-	-	-	-	-
Dover town, Norfolk County	1 884	1 812	30	29	13	-	-	-	-	-
Dracut town, Middlesex County	10 643	6 814	620	1 095	612	666	711	125	-	-
Dudley town, Worcester County	3 910	2 650	47	961	180	20	17	26	9	-
Dunstable town, Middlesex County	944	906	18	20	-	-	-	-	-	-
Duxbury CDP, Plymouth County	558	530	6	17	-	-	-	-	5	-
Duxbury town, Plymouth County	5 345	4 537	186	87	270	37	19	189	20	-
East Bridgewater town, Plymouth County	4 427	3 378	170	504	290	15	38	7	25	-
East Brookfield town, Worcester County	849	744	12	78	8	-	-	-	7	-
East Brookfield CDP, Worcester County	560	478	10	57	8	-	-	-	7	-
East Dennis CDP, Barnstable County	2 174	1 945	57	105	60	-	7	-	-	-
East Douglas CDP, Worcester County	944	540	30	179	49	17	35	86	8	-
East Falmouth CDP, Barnstable County	4 343	4 142	26	112	30	6	27	-	-	-
Eastham town, Barnstable County	5 535	5 254	93	188	-	-	-	-	-	-
Easthampton city, Hampshire County	7 083	3 966	193	1 646	555	280	286	136	13	8
East Harwich CDP, Barnstable County	2 961	2 918	21	22	-	-	-	-	-	-
East Longmeadow town, Hampden County	5 363	4 792	51	184	61	143	73	59	-	-
Easton town, Bristol County	7 631	5 175	664	700	587	268	57	23	157	-
East Pepperell CDP, Middlesex County	717	390	45	196	67	19	-	-	-	-
East Sandwich CDP, Barnstable County	2 059	1 942	30	67	20	-	-	-	-	-
Edgartown town, Dukes County	4 360	3 965	150	189	56	-	-	-	-	-
Egremont town, Berkshire County	864	792	16	47	3	1	-	-	2	3
Erving town, Franklin County	630	473	17	104	-	15	12	-	9	-
Essex CDP, Essex County	637	333	31	249	-	16	8	-	-	-
Essex town, Essex County	1 446	944	74	309	60	30	24	-	5	-
Everett city, Middlesex County	15 908	2 923	588	9 754	707	596	714	619	7	-
Fairhaven town, Bristol County	7 266	5 273	167	1 104	184	103	104	297	20	14
Fall River city, Bristol County	41 857	8 301	592	20 021	6 966	1 858	1 183	2 889	47	-
Falmouth CDP, Barnstable County	3 077	2 067	134	340	116	56	162	202	-	-
Falmouth town, Barnstable County	20 055	17 526	610	977	295	140	210	288	9	-
Fiskdale CDP, Worcester County	929	552	30	120	51	49	67	60	-	-
Fitchburg city, Worcester County	16 002	6 175	428	6 448	1 100	448	352	952	99	-
Florida town, Berkshire County	296	243	-	2	9	2	-	-	40	-
Forestdale CDP, Barnstable County	1 373	1 336	-	31	-	-	-	-	6	-
Fort Devens CDP	330	55	-	229	46	-	-	-	-	-
Middlesex County (part)	-	-	-	-	-	-	-	-	-	-
Worcester County (part)	330	55	-	229	46	-	-	-	-	-
Foxborough town, Norfolk County	6 299	4 099	274	687	888	159	51	29	112	-
Foxborough CDP, Norfolk County	2 691	904	161	511	874	159	46	29	7	-
Framingham town, Middlesex County	26 734	13 361	721	3 986	1 415	1 916	1 448	3 861	26	-
Framingham CDP, Middlesex County	26 734	13 361	721	3 986	1 415	1 916	1 448	3 861	26	-
Franklin city, Norfolk County	10 327	7 262	561	1 201	554	348	231	170	-	-
Freetown town, Bristol County	3 029	2 744	65	163	7	-	-	-	50	-
Gardner city, Worcester County	8 838	4 017	180	2 303	668	431	438	632	169	-
Georgetown town, Essex County	2 616	2 309	36	213	40	18	-	-	-	-
Gill town, Franklin County	560	456	23	48	2	12	-	-	19	-
Gloucester city, Essex County	13 958	7 575	432	4 118	645	357	424	389	18	-

Table 18. **Units in Structure: 2000**—Con.

[Data based on a sample (except Tables 65-68). For information on confidentiality protection, coverage, sampling error, and nonsampling error, see Appendix G.
For location of definitions, see "How to Use This Census Report"]

State County Place and County Subdivision	Total housing units	Units in structure								
		1 unit, detached	1 unit, attached	2 to 4 units	5 to 9 units	10 to 19 units	20 to 49 units	50 or more units	Mobile home	Boat, RV, van, etc.
PLACE AND COUNTY SUBDIVISION—Con.										
Goshen town, Hampshire County	560	527	4	20	2	-	-	-	7	-
Gosnold town, Dukes County	215	147	14	46	6	2	-	-	-	-
Grafton town, Worcester County	5 828	3 535	453	1 012	649	107	58	8	6	-
Granby CDP, Hampshire County	529	393	32	40	-	25	9	30	-	-
Granby town, Hampshire County	2 295	1 854	112	173	16	48	36	56	-	-
Granville town, Hampden County	595	555	8	28	4	-	-	-	-	-
Great Barrington CDP, Berkshire County	1 252	525	-	402	236	35	40	6	8	-
Great Barrington town, Berkshire County	3 352	2 033	40	852	277	35	94	6	15	-
Greenfield town, Franklin County	8 301	4 050	198	2 530	600	292	157	333	141	-
Greenfield CDP, Franklin County	6 437	2 667	135	2 292	579	238	138	325	63	-
Green Harbor-Cedar Crest CDP, Plymouth County	1 101	1 061	27	7	-	-	-	-	6	-
Groton CDP, Middlesex County	452	237	9	107	44	11	44	-	-	-
Groton town, Middlesex County	3 393	2 843	85	328	51	19	44	11	12	-
Groveland town, Essex County	2 096	1 813	22	221	32	8	-	-	-	-
Hadley town, Hampshire County	1 953	1 575	15	269	59	-	14	8	7	6
Halifax town, Plymouth County	2 841	2 023	218	44	70	48	9	-	429	-
Hamilton town, Essex County	2 825	2 358	59	143	41	49	81	87	7	-
Hampden town, Hampden County	1 846	1 743	12	46	23	-	17	5	-	-
Hancock town, Berkshire County	474	293	97	56	21	-	-	-	7	-
Hanover town, Plymouth County	4 445	3 925	68	201	9	50	74	108	10	-
Hanson CDP, Plymouth County	662	647	-	15	-	-	-	-	-	-
Hanson town, Plymouth County	3 178	2 878	35	203	16	-	16	21	9	-
Hardwick town, Worcester County	1 086	679	14	301	81	-	4	-	7	-
Harvard town, Worcester County	2 225	1 835	5	319	46	-	20	-	-	-
Harwich town, Barnstable County	9 450	8 337	303	292	229	36	236	10	7	-
Harwich Center CDP, Barnstable County	1 099	1 014	26	17	-	19	23	-	-	-
Harwich Port CDP, Barnstable County	2 267	1 788	145	91	210	12	21	-	-	-
Hatfield CDP, Hampshire County	612	366	6	158	34	-	48	-	-	-
Hatfield town, Hampshire County	1 431	980	6	271	59	7	64	-	44	-
Haverhill city, Essex County	23 737	10 107	2 352	6 394	1 658	1 118	870	1 203	35	-
Hawley town, Franklin County	194	157	5	6	-	-	-	-	23	3
Heath town, Franklin County	643	372	4	3	-	-	-	-	114	150
Hingham CDP, Plymouth County	2 111	1 751	15	144	42	55	24	80	-	-
Hingham town, Plymouth County	7 368	6 116	195	502	235	145	43	116	16	-
Hinsdale town, Berkshire County	970	744	12	103	24	9	-	-	78	-
Holbrook CDP, Norfolk County	4 162	2 998	93	439	80	123	304	41	84	-
Holbrook town, Norfolk County	4 162	2 998	93	439	80	123	304	41	84	-
Holden town, Worcester County	5 827	5 044	141	411	82	115	25	6	3	-
Holland CDP, Hampden County	968	926	19	15	2	-	-	-	6	-
Holland town, Hampden County	1 317	1 262	19	24	2	-	-	-	10	-
Holliston town, Middlesex County	4 868	4 178	22	293	119	26	49	181	-	-
Holyoke city, Hampden County	16 210	5 314	1 060	3 931	2 245	1 325	844	1 491	-	-
Hopedale town, Worcester County	2 289	1 295	375	383	57	55	56	68	-	-
Hopedale CDP, Worcester County	1 663	777	316	343	48	55	56	68	-	-
Hopkinton CDP, Middlesex County	1 070	710	46	220	50	16	8	20	-	-
Hopkinton town, Middlesex County	4 548	3 846	242	310	77	25	8	29	11	-
Housatonic CDP, Berkshire County	597	296	9	223	41	-	28	-	-	-
Hubbardston town, Worcester County	1 360	1 188	43	85	7	30	-	-	7	-
Hudson town, Middlesex County	7 168	4 342	273	1 140	445	454	181	143	190	-
Hudson CDP, Middlesex County	5 782	3 226	121	1 059	415	447	181	143	190	-
Hull town, Plymouth County	5 366	3 879	143	579	221	141	193	210	-	-
Hull CDP, Plymouth County	5 366	3 879	143	579	221	141	193	210	-	-
Huntington town, Hampshire County	911	730	6	118	18	3	6	-	30	-
Ipswich CDP, Essex County	1 874	799	96	567	295	63	50	-	4	-
Ipswich town, Essex County	5 601	3 723	315	783	316	143	132	171	18	-
Kingston CDP, Plymouth County	2 398	1 814	86	329	105	21	12	-	31	-
Kingston town, Plymouth County	4 525	3 465	102	363	113	58	12	72	340	-
Lakeville town, Plymouth County	3 662	3 425	20	101	50	-	-	-	66	-
Lancaster town, Worcester County	2 141	1 674	71	237	119	-	10	30	-	-
Lanesborough town, Berkshire County	1 382	1 150	18	120	30	-	-	-	64	-
Lawrence city, Essex County	25 601	4 771	1 131	13 138	2 165	1 433	1 135	1 792	23	13
Lee CDP, Berkshire County	979	475	-	286	74	43	101	-	-	-
Lee town, Berkshire County	2 927	1 779	34	710	125	120	101	-	58	-
Leicester town, Worcester County	3 826	2 797	104	482	81	148	168	39	7	-
Lenox CDP, Berkshire County	1 072	389	17	244	88	90	40	204	-	-
Lenox town, Berkshire County	2 713	1 457	51	355	133	305	49	300	63	-
Leominster city, Worcester County	16 976	7 953	718	3 754	1 576	993	1 061	682	239	-
Leverett town, Franklin County	648	532	22	55	8	-	-	-	28	3
Lexington town, Middlesex County	11 333	9 035	527	698	223	354	127	369	-	-
Lexington CDP, Middlesex County	11 333	9 035	527	698	223	354	127	369	-	-
Leyden town, Franklin County	304	290	4	8	-	-	-	-	2	-
Lincoln town, Middlesex County	2 911	1 568	832	347	84	34	40	6	-	-
Littleton town, Middlesex County	3 055	2 506	43	209	76	15	44	43	119	-
Littleton Common CDP, Middlesex County	1 149	887	19	168	60	8	-	-	7	-
Longmeadow town, Hampden County	5 879	5 422	65	36	-	97	109	142	8	-
Longmeadow CDP, Hampden County	5 879	5 422	65	36	-	97	109	142	8	-
Lowell city, Middlesex County	39 468	12 215	1 919	12 515	3 795	3 547	2 933	2 460	76	8
Ludlow town, Hampden County	7 841	5 683	214	1 032	264	334	118	25	171	-
Lunenburg CDP, Worcester County	623	562	31	30	-	-	-	-	-	-
Lunenburg town, Worcester County	3 668	3 165	111	253	18	9	-	-	112	-
Lynn city, Essex County	34 690	11 673	951	11 924	1 983	1 980	2 799	3 337	36	7
Lynnfield town, Essex County	4 273	3 705	104	161	158	136	-	9	-	-
Lynnfield CDP, Essex County	4 273	3 705	104	161	158	136	-	9	-	-
Malden city, Middlesex County	23 634	6 032	1 141	9 264	1 064	943	1 678	3 431	81	-
Manchester-by-the-Sea town, Essex County	2 327	1 634	22	446	180	45	-	-	-	-
Mansfield town, Bristol County	8 120	5 255	241	851	449	565	430	329	-	-
Mansfield Center CDP, Bristol County	3 039	1 355	161	646	316	156	163	242	-	-
Marblehead town, Essex County	8 906	6 082	617	1 611	300	100	110	86	-	-
Marblehead CDP, Essex County	8 906	6 082	617	1 611	300	100	110	86	-	-

Table 18. **Units in Structure: 2000**—Con.

[Data based on a sample (except Tables 65-68). For information on confidentiality protection, coverage, sampling error, and nonsampling error, see Appendix G.
For location of definitions, see "How to Use This Census Report"]

State County Place and County Subdivision	Total housing units	Units in structure								
		1 unit, detached	1 unit, attached	2 to 4 units	5 to 9 units	10 to 19 units	20 to 49 units	50 or more units	Mobile home	Boat, RV, van, etc.
PLACE AND COUNTY SUBDIVISION—Con.										
Marion town, Plymouth County	2 439	2 154	87	144	5	6	30	7	6	-
Marion Center CDP, Plymouth County	624	501	19	79	-	6	6	7	6	-
Marlborough city, Middlesex County	14 903	7 232	600	2 484	736	1 627	672	1 030	513	9
Marshfield CDP, Plymouth County	1 797	1 222	10	126	160	205	74	-	-	-
Marshfield town, Plymouth County	9 954	8 489	162	205	331	663	74	10	12	8
Marshfield Hills CDP, Plymouth County	856	856	-	-	-	-	-	-	-	-
Mashpee town, Barnstable County	8 325	6 363	677	462	463	32	144	57	127	-
Mashpee Neck CDP, Barnstable County	515	487	13	15	-	-	-	-	-	-
Mattapoisett town, Plymouth County	3 172	2 798	16	280	-	29	12	37	-	-
Mattapoisett Center CDP, Plymouth County	1 544	1 234	8	233	-	20	12	37	-	-
Maynard town, Middlesex County	4 406	2 745	316	708	342	188	72	35	-	-
Maynard CDP, Middlesex County	4 406	2 745	316	708	342	188	72	35	-	-
Medfield CDP, Norfolk County	2 429	1 706	75	240	120	178	63	47	-	-
Medfield town, Norfolk County	4 048	3 287	75	272	126	178	63	47	-	-
Medford city, Middlesex County	22 687	8 100	627	9 879	517	594	875	2 095	-	-
Medway town, Norfolk County	4 248	3 438	100	369	53	106	56	119	7	-
Melrose city, Middlesex County	11 248	6 423	194	2 167	361	489	655	950	9	-
Mendon town, Worcester County	1 886	1 614	62	165	33	6	-	-	6	-
Merrimac town, Essex County	2 295	1 485	129	327	65	59	30	-	200	-
Methuen city, Essex County	16 885	10 307	804	3 433	608	634	764	329	6	-
Middleborough town, Plymouth County	7 249	5 132	208	1 031	370	166	117	50	175	-
Middleborough Center CDP, Plymouth County	2 759	1 198	38	928	358	92	105	30	10	-
Middlefield town, Hampshire County	241	230	9	2	-	-	-	-	-	-
Middleton town, Essex County	2 347	1 719	204	162	108	8	-	128	18	-
Milford town, Worcester County	10 713	5 957	506	2 564	460	707	260	216	16	27
Milford CDP, Worcester County	9 811	5 106	497	2 536	460	707	260	209	9	27
Millbury town, Worcester County	5 109	3 533	207	996	222	104	11	36	-	-
Millers Falls CDP, Franklin County	453	249	3	176	18	7	-	-	-	-
Millis town, Norfolk County	3 066	2 034	234	382	174	160	38	44	-	-
Millis-Clicquot CDP, Norfolk County	1 898	1 017	186	326	135	152	38	44	-	-
Millville town, Worcester County	958	637	65	218	10	24	-	-	4	-
Milton town, Norfolk County	9 161	7 209	179	1 334	80	31	122	198	8	-
Milton CDP, Norfolk County	9 161	7 209	179	1 334	80	31	122	198	8	-
Monomoscoy Island CDP, Barnstable County	133	133	-	-	-	-	-	-	-	-
Monroe town, Franklin County	67	46	1	8	9	-	-	-	3	-
Monson town, Hampden County	3 213	2 530	16	381	93	26	20	10	137	-
Monson Center CDP, Hampden County	881	469	9	274	76	26	20	-	7	-
Montague town, Franklin County	3 844	2 035	85	1 012	351	135	104	39	83	-
Monterey town, Berkshire County	832	764	11	28	20	4	3	-	2	-
Montgomery town, Hampden County	258	258	-	-	-	-	-	-	-	-
Monument Beach CDP, Barnstable County	1 206	939	119	117	24	7	-	-	-	-
Mount Washington town, Berkshire County	129	129	-	-	-	-	-	-	-	-
Nahant town, Essex County	1 704	1 166	30	271	92	69	76	-	-	-
Nahant CDP, Essex County	1 704	1 166	30	271	92	69	76	-	-	-
Nantucket CDP, Nantucket County	3 668	2 924	167	453	70	9	35	-	10	-
Nantucket town, Nantucket County	9 210	7 964	361	715	84	34	35	-	17	-
Natick town, Middlesex County	13 368	8 327	435	1 773	851	1 171	361	421	29	-
Needham town, Norfolk County	10 846	8 333	317	813	187	155	224	798	19	-
Needham CDP, Norfolk County	10 846	8 333	317	813	187	155	224	798	19	-
New Ashford town, Berkshire County	105	80	6	15	-	-	-	-	4	-
New Bedford city, Bristol County	41 511	12 519	1 213	19 744	4 053	1 205	778	1 877	114	8
New Braintree town, Worcester County	328	292	14	11	-	-	-	-	11	-
Newbury town, Essex County	2 816	2 444	46	218	55	11	19	-	-	23
Newburyport city, Essex County	7 913	4 099	772	1 560	678	212	232	350	10	-
New Marlborough town, Berkshire County	963	884	18	53	-	-	-	-	8	-
New Salem town, Franklin County	422	404	5	8	-	-	-	-	5	-
New Seabury CDP, Barnstable County	1 484	1 152	148	88	12	18	30	36	-	-
Newton city, Middlesex County	32 112	17 808	1 584	7 918	895	998	912	1 988	9	-
Norfolk town, Norfolk County	2 861	2 668	26	121	46	-	-	-	-	-
North Adams city, Berkshire County	7 088	2 719	68	2 713	642	127	166	371	282	-
North Amherst CDP, Hampshire County	1 888	548	132	437	237	375	40	119	-	-
Northampton city, Hampshire County	12 405	5 726	571	3 023	1 243	729	558	529	26	-
North Andover town, Essex County	9 943	5 609	651	1 448	652	998	130	442	5	8
North Attleborough town, Bristol County	10 635	6 041	426	2 067	415	697	282	267	440	-
North Attleborough Center CDP, Bristol County	7 150	2 998	346	1 878	396	687	282	257	306	-
Northborough CDP, Worcester County	2 365	1 704	127	355	66	62	45	6	-	-
Northborough town, Worcester County	5 002	4 034	227	509	72	62	84	6	8	-
Northbridge town, Worcester County	4 955	2 893	184	1 158	432	115	124	28	15	6
North Brookfield CDP, Worcester County	1 110	523	35	437	54	54	7	-	-	-
North Brookfield town, Worcester County	1 902	1 178	52	538	60	54	7	-	13	-
North Eastham CDP, Barnstable County	2 638	2 534	34	70	-	-	-	-	-	-
North Falmouth CDP, Barnstable County	2 376	2 302	27	41	6	-	-	-	-	-
Northfield CDP, Franklin County	535	352	17	106	29	8	19	-	4	-
Northfield town, Franklin County	1 262	1 012	25	153	29	8	19	-	16	-
North Lakeville CDP, Plymouth County	883	755	-	78	50	-	-	-	-	-
North Pembroke CDP, Plymouth County	1 007	816	66	33	80	6	6	-	-	-
North Plymouth CDP, Plymouth County	1 580	516	109	662	175	10	42	66	-	-
North Reading town, Middlesex County	4 870	4 029	171	141	30	91	325	35	48	-
North Scituate CDP, Plymouth County	1 914	1 667	23	74	39	8	41	57	5	-
North Seekonk CDP, Bristol County	1 020	881	16	102	21	-	-	-	-	-
Northwest Harwich CDP, Barnstable County	3 123	2 617	111	162	19	5	192	10	7	-
North Westport CDP, Bristol County	1 812	1 450	33	223	71	18	-	10	7	-
Norton town, Bristol County	5 961	4 108	527	489	493	63	27	55	199	-
Norton Center CDP, Bristol County	398	267	37	80	8	6	-	-	-	-
Norwell town, Plymouth County	3 318	3 085	32	76	33	36	-	13	43	-
Norwood town, Norfolk County	11 945	6 138	453	2 463	721	1 077	582	511	-	-
Norwood CDP, Norfolk County	11 945	6 138	453	2 463	721	1 077	582	511	-	-
Oak Bluffs town, Dukes County	3 820	3 574	45	113	13	21	54	-	-	-
Oakham town, Worcester County	591	541	7	22	2	-	-	-	19	-

Table 18. **Units in Structure: 2000**—Con.

[Data based on a sample (except Tables 65-68). For information on confidentiality protection, coverage, sampling error, and nonsampling error, see Appendix G.
For location of definitions, see "How to Use This Census Report"]

State County Place and County Subdivision	Total housing units	Units in structure								
		1 unit, detached	1 unit, attached	2 to 4 units	5 to 9 units	10 to 19 units	20 to 49 units	50 or more units	Mobile home	Boat, RV, van, etc.
PLACE AND COUNTY SUBDIVISION—Con.										
Ocean Bluff-Brant Rock CDP, Plymouth County	2 655	2 535	68	22	8	14	-	-	-	8
Ocean Grove CDP, Bristol County	1 386	1 162	25	196	-	-	-	-	3	-
Onset CDP, Plymouth County	901	726	7	54	20	11	6	-	77	-
Orange CDP, Franklin County	1 655	895	7	503	210	18	-	-	22	-
Orange town, Franklin County	3 303	1 942	7	588	254	146	75	9	282	-
Orleans CDP, Barnstable County	1 285	645	114	182	47	22	270	-	5	-
Orleans town, Barnstable County	5 096	4 155	141	329	62	134	270	-	5	-
Otis town, Berkshire County	1 569	1 475	24	24	9	-	3	-	34	-
Oxford CDP, Worcester County	2 371	1 781	25	478	41	31	-	15	-	-
Oxford town, Worcester County	5 228	3 580	222	874	400	99	-	25	28	-
Palmer CDP, Hampden County	1 871	805	15	574	178	99	55	39	106	-
Palmer town, Hampden County	5 402	3 023	77	1 366	295	148	74	39	380	-
Paxton town, Worcester County	1 461	1 397	13	29	-	22	-	-	-	-
Peabody city, Essex County	18 898	10 959	901	3 296	809	716	533	907	764	13
Pelham town, Hampshire County	556	470	17	61	-	-	-	-	8	-
Pembroke town, Plymouth County	5 897	5 221	274	172	140	66	6	7	11	-
Pepperell CDP, Middlesex County	977	459	69	204	97	53	15	46	34	-
Pepperell town, Middlesex County	3 917	2 790	149	460	182	90	24	46	176	-
Peru town, Berkshire County	371	289	4	-	-	-	-	-	66	12
Petersham town, Worcester County	474	426	13	29	2	-	-	-	4	-
Phillipston town, Worcester County	739	697	11	18	2	-	-	-	11	-
Pinehurst CDP, Middlesex County	2 292	2 210	27	37	-	12	-	-	6	-
Pittsfield city, Berkshire County	21 366	11 332	599	6 347	1 186	707	422	565	208	-
Plainfield town, Hampshire County	310	263	23	9	-	-	-	-	15	-
Plainville town, Norfolk County	3 111	1 727	156	429	100	131	102	167	299	-
Plymouth CDP, Plymouth County	3 425	1 251	152	1 172	366	314	47	123	-	-
Plymouth town, Plymouth County	21 250	16 025	487	2 225	792	629	155	198	725	14
Plympton town, Plymouth County	872	827	17	28	-	-	-	-	-	-
Pocasset CDP, Barnstable County	2 063	1 749	61	76	80	-	-	-	97	-
Popponesset CDP, Barnstable County	642	624	6	12	-	-	-	-	-	-
Popponesset Island CDP, Barnstable County	78	78	-	-	-	-	-	-	-	-
Princeton town, Worcester County	1 196	1 127	9	40	17	-	-	-	3	-
Provincetown town, Barnstable County	3 890	1 407	230	1 593	408	191	54	7	-	-
Provincetown CDP, Barnstable County	3 719	1 351	214	1 510	403	180	54	7	-	-
Quincy city, Norfolk County	40 093	14 278	1 278	10 836	1 817	2 121	2 837	6 867	59	-
Randolph town, Norfolk County	11 524	7 074	1 120	1 050	354	582	810	518	16	-
Randolph CDP, Norfolk County	11 524	7 074	1 120	1 050	354	582	810	518	16	-
Raynham town, Bristol County	4 209	3 153	70	156	331	106	12	45	336	-
Raynham Center CDP, Bristol County	1 263	1 134	-	49	70	-	-	10	-	-
Reading town, Middlesex County	8 823	6 553	257	811	214	381	235	366	6	-
Reading CDP, Middlesex County	8 823	6 553	257	811	214	381	235	366	6	-
Rehoboth town, Bristol County	3 597	3 300	53	227	5	12	-	-	-	-
Revere city, Suffolk County	20 181	6 077	962	7 749	1 168	623	885	2 469	227	21
Richmond town, Berkshire County	836	802	12	19	-	-	-	-	3	-
Rochester town, Plymouth County	1 634	1 550	39	33	-	12	-	-	-	-
Rockland town, Plymouth County	6 649	3 774	466	981	485	145	279	42	477	-
Rockport CDP, Essex County	3 207	2 083	118	612	216	131	29	-	10	8
Rockport town, Essex County	4 202	2 764	171	776	261	140	64	-	18	8
Rowe town, Franklin County	204	199	3	2	-	-	-	-	-	-
Rowley CDP, Essex County	566	417	10	48	64	9	9	-	9	-
Rowley town, Essex County	2 004	1 530	36	120	83	173	53	-	9	-
Royalston town, Worcester County	527	461	10	31	-	-	-	-	25	-
Russell town, Hampden County	640	485	12	101	19	2	-	-	21	-
Rutland CDP, Worcester County	849	691	16	74	16	8	-	-	44	-
Rutland town, Worcester County	2 392	1 912	30	148	24	16	209	-	53	-
Sagamore CDP, Barnstable County	1 535	1 268	20	142	40	11	33	-	14	7
Salem city, Essex County	18 175	4 915	1 125	7 383	1 647	885	924	1 296	-	-
Salisbury CDP, Essex County	2 956	1 452	119	927	219	113	55	-	71	-
Salisbury town, Essex County	4 156	2 346	139	979	219	113	55	7	298	-
Sandisfield town, Berkshire County	650	628	11	5	-	-	-	-	4	2
Sandwich CDP, Barnstable County	1 723	1 413	48	88	5	11	138	20	-	-
Sandwich town, Barnstable County	8 748	8 067	154	218	60	18	184	20	27	-
Saugus town, Essex County	10 069	6 990	547	1 245	307	216	323	296	137	8
Saugus CDP, Essex County	10 069	6 990	547	1 245	307	216	323	296	137	8
Savoy town, Berkshire County	324	246	3	10	-	-	-	-	65	-
Scituate CDP, Plymouth County	2 241	1 696	164	224	94	20	26	10	7	-
Scituate town, Plymouth County	7 685	6 621	291	401	181	45	67	67	12	-
Seabrook CDP, Barnstable County	247	247	-	-	-	-	-	-	-	-
Seconsett Island CDP, Barnstable County	131	131	-	-	-	-	-	-	-	-
Seekonk town, Bristol County	4 947	4 365	78	479	21	-	4	-	-	-
Sharon town, Norfolk County	6 026	5 251	152	362	40	88	33	100	-	-
Sharon CDP, Norfolk County	2 090	1 834	17	167	14	37	14	7	-	-
Sheffield town, Berkshire County	1 634	1 334	30	129	98	-	-	-	43	-
Shelburne town, Franklin County	877	511	33	227	51	19	16	3	17	-
Shelburne Falls CDP, Franklin County	872	453	-	313	55	19	16	3	13	-
Sherborn town, Middlesex County	1 451	1 381	18	10	32	-	10	-	-	-
Shirley CDP, Middlesex County	698	251	23	227	117	16	-	-	64	-
Shirley town, Middlesex County	2 158	1 221	134	388	158	35	4	-	218	-
Shrewsbury town, Worcester County	12 696	8 563	558	948	505	858	530	683	51	-
Shutesbury town, Franklin County	807	731	20	52	-	-	-	-	4	-
Smith Mills CDP, Bristol County	1 930	1 461	27	120	73	66	137	46	-	-
Somerset town, Bristol County	7 143	5 852	38	983	85	19	91	75	-	-
Somerset CDP, Bristol County	7 143	5 852	38	983	85	19	91	75	-	-
Somerville city, Middlesex County	32 477	3 001	866	20 610	2 816	1 589	1 828	1 762	5	-
South Amherst CDP, Hampshire County	1 571	733	58	61	113	479	98	29	-	-
Southampton town, Hampshire County	2 025	1 735	24	106	21	16	60	54	9	-
South Ashburnham CDP, Worcester County	379	309	-	29	12	-	29	-	-	-
Southborough town, Worcester County	2 997	2 721	85	137	44	-	-	10	-	-
Southbridge town, Worcester County	7 511	2 639	72	3 156	890	410	173	165	6	-

Table 18. **Units in Structure: 2000**—Con.

[Data based on a sample (except Tables 65-68). For information on confidentiality protection, coverage, sampling error, and nonsampling error, see Appendix G. For location of definitions, see "How to Use This Census Report"]

State County Place and County Subdivision	Total housing units	Units in structure								
		1 unit, detached	1 unit, attached	2 to 4 units	5 to 9 units	10 to 19 units	20 to 49 units	50 or more units	Mobile home	Boat, RV, van, etc.
PLACE AND COUNTY SUBDIVISION—Con.										
Southbridge CDP, Worcester County	5 720	1 519	40	2 811	820	208	158	158	6	-
South Deerfield CDP, Franklin County	885	607	12	217	21	28	-	-	-	-
South Dennis CDP, Barnstable County	2 484	2 274	29	64	32	61	17	-	7	-
South Duxbury CDP, Plymouth County	1 225	1 113	9	15	88	-	-	-	-	-
South Hadley town, Hampshire County	6 784	4 400	326	1 245	357	191	149	100	16	-
South Lancaster CDP, Worcester County	731	432	30	120	109	-	10	30	-	-
Southwick town, Hampden County	3 533	2 730	188	214	59	135	94	104	9	-
South Yarmouth CDP, Barnstable County	7 875	6 500	233	606	139	90	76	231	-	-
Spencer CDP, Worcester County	2 722	915	16	1 270	302	146	57	9	7	-
Spencer town, Worcester County	4 938	2 893	52	1 409	342	158	57	9	18	-
Springfield city, Hampden County	61 172	26 699	3 468	16 726	4 577	2 055	2 371	4 646	603	27
Sterling town, Worcester County	2 637	2 116	120	324	49	-	-	-	28	-
Stockbridge town, Berkshire County	1 571	1 261	44	152	58	28	8	20	-	-
Stoneham town, Middlesex County	9 289	5 013	90	1 448	334	603	1 002	795	4	-
Stoneham CDP, Middlesex County	9 289	5 013	90	1 448	334	603	1 002	795	4	-
Stoughton town, Norfolk County	10 488	6 639	818	1 162	501	844	280	179	58	7
Stow town, Middlesex County	2 128	1 933	53	100	42	-	-	-	-	-
Sturbridge CDP, Worcester County	831	581	18	65	99	26	10	23	9	-
Sturbridge town, Worcester County	3 335	2 321	186	214	150	85	97	83	199	-
Sudbury town, Middlesex County	5 590	5 322	14	95	6	5	119	29	-	-
Sunderland town, Franklin County	1 666	723	59	189	112	203	208	172	-	-
Sutton town, Worcester County	2 950	2 571	63	247	45	8	8	-	8	-
Swampscott town, Essex County	5 930	3 493	303	1 298	141	67	194	434	-	-
Swampscott CDP, Essex County	5 930	3 493	303	1 298	141	67	194	434	-	-
Swansea town, Bristol County	6 070	5 365	62	375	94	11	125	30	8	-
Taunton city, Bristol County	22 908	9 807	1 109	7 149	1 620	770	773	761	913	6
Teaticket CDP, Barnstable County	1 573	1 322	165	63	9	14	-	-	-	-
Templeton town, Worcester County	2 597	2 079	47	304	69	10	-	38	50	-
Tewksbury town, Middlesex County	10 171	7 780	998	469	201	243	214	113	153	-
Three Rivers CDP, Hampden County	1 310	596	14	419	63	44	-	-	174	-
Tisbury town, Dukes County	2 720	2 261	69	275	100	7	-	-	8	-
Tolland town, Hampden County	482	475	-	4	-	-	-	-	3	-
Topsfield CDP, Essex County	1 049	793	10	176	47	12	-	11	-	-
Topsfield town, Essex County	2 144	1 842	10	214	47	12	-	11	8	-
Townsend CDP, Middlesex County	476	268	-	38	9	17	109	35	-	-
Townsend town, Middlesex County	3 182	2 634	33	133	49	26	272	35	-	-
Truro town, Barnstable County	2 556	2 332	33	87	17	54	33	-	-	-
Turners Falls CDP, Franklin County	2 134	914	28	665	274	98	104	39	12	-
Tyngsborough town, Middlesex County	3 806	2 913	224	205	61	85	250	17	42	9
Tyringham town, Berkshire County	263	251	5	3	-	-	-	-	4	-
Upton town, Worcester County	2 084	1 659	39	171	17	51	19	128	-	-
Upton-West Upton CDP, Worcester County	946	587	15	129	17	51	19	128	-	-
Uxbridge town, Worcester County	4 076	2 782	214	786	162	15	75	42	-	-
Vineyard Haven CDP, Dukes County	1 449	1 161	63	155	62	-	-	-	8	-
Wakefield town, Middlesex County	9 937	6 227	275	2 142	348	271	344	298	32	-
Wakefield CDP, Middlesex County	9 937	6 227	275	2 142	348	271	344	298	32	-
Wales town, Hampden County	796	629	13	70	-	-	-	-	84	-
Walpole CDP, Norfolk County	2 586	1 312	420	339	258	215	31	11	-	-
Walpole town, Norfolk County	8 229	5 867	585	669	383	298	110	310	7	-
Waltham city, Middlesex County	23 880	8 949	1 100	6 625	2 816	2 316	920	1 122	22	10
Ware CDP, Hampshire County	2 893	1 209	124	1 212	164	69	17	39	59	-
Ware town, Hampshire County	4 337	2 422	131	1 264	164	69	17	39	231	-
Wareham town, Plymouth County	10 670	8 238	259	621	270	268	70	18	926	-
Wareham Center CDP, Plymouth County	1 833	1 325	77	170	189	28	35	9	-	-
Warren CDP, Worcester County	657	282	12	282	28	44	-	6	3	-
Warren town, Worcester County	2 014	1 067	43	584	73	65	24	6	146	6
Warwick town, Franklin County	343	301	15	7	6	-	-	-	14	-
Washington town, Berkshire County	238	227	-	2	-	-	2	-	7	-
Watertown city, Middlesex County	15 008	3 293	829	7 893	396	591	547	1 441	18	-
Wayland town, Middlesex County	4 735	4 066	328	224	32	8	21	56	-	-
Webster town, Worcester County	7 554	3 285	178	2 721	792	329	73	97	79	-
Webster CDP, Worcester County	5 455	1 543	87	2 628	744	259	73	92	29	-
Wellesley town, Norfolk County	8 861	7 387	184	466	211	216	161	228	8	-
Wellesley CDP, Norfolk County	8 861	7 387	184	466	211	216	161	228	8	-
Wellfleet town, Barnstable County	3 993	3 525	82	119	36	13	-	-	213	5
Wendell town, Franklin County	439	378	-	18	-	-	-	-	43	-
Wenham town, Essex County	1 320	1 040	35	99	128	18	-	-	-	-
Westborough town, Worcester County	6 773	3 763	247	610	437	543	246	856	71	-
Westborough CDP, Worcester County	1 781	761	45	472	159	150	100	75	19	-
West Boylston town, Worcester County	2 458	1 918	84	249	88	119	-	-	-	-
West Bridgewater town, Plymouth County	2 518	1 977	21	268	54	-	-	-	198	-
West Brookfield CDP, Worcester County	636	367	13	161	59	7	14	15	-	-
West Brookfield town, Worcester County	1 534	1 192	13	189	59	7	14	15	45	-
West Chatham CDP, Barnstable County	1 667	1 516	32	88	31	-	-	-	-	-
West Concord CDP, Middlesex County	1 908	1 209	160	316	191	25	7	-	-	-
West Dennis CDP, Barnstable County	2 738	2 335	33	224	42	24	68	6	6	-
West Falmouth CDP, Barnstable County	1 263	1 122	22	71	39	9	-	-	-	-
Westfield city, Hampden County	15 441	9 142	393	3 080	690	349	669	595	523	-
Westford town, Middlesex County	6 941	6 161	272	305	143	20	12	6	22	-
Westhampton town, Hampshire County	623	579	11	23	-	-	-	-	10	-
Westminster town, Worcester County	2 694	2 426	50	123	36	30	29	-	-	-
West Newbury town, Essex County	1 423	1 323	43	41	-	10	-	-	6	-
Weston town, Middlesex County	3 825	3 407	38	150	62	6	24	138	-	-
Westport town, Bristol County	6 143	5 199	160	637	106	18	-	10	13	-
West Springfield town, Hampden County	12 259	6 363	283	2 454	652	434	1 134	806	133	-
West Springfield CDP, Hampden County	12 259	6 363	283	2 454	652	434	1 134	806	133	-
West Stockbridge town, Berkshire County	769	671	19	34	8	-	-	-	37	-
West Tisbury town, Dukes County	1 849	1 774	22	48	-	-	-	-	-	5
West Wareham CDP, Plymouth County	839	398	-	40	16	-	-	-	385	-

Table 18. **Units in Structure: 2000**—Con.

[Data based on a sample (except Tables 65-68). For information on confidentiality protection, coverage, sampling error, and nonsampling error, see Appendix G.
For location of definitions, see "How to Use This Census Report"]

State County Place and County Subdivision	Total housing units	Units in structure								
		1 unit, detached	1 unit, attached	2 to 4 units	5 to 9 units	10 to 19 units	20 to 49 units	50 or more units	Mobile home	Boat, RV, van, etc.
PLACE AND COUNTY SUBDIVISION—Con.										
Westwood town, Norfolk County	5 251	4 354	33	142	29	55	101	531	6	-
West Yarmouth CDP, Barnstable County	4 877	3 534	269	440	304	65	93	172	-	-
Weweantic CDP, Plymouth County	849	791	-	11	-	18	29	-	-	-
Weymouth town, Norfolk County	22 573	13 254	855	1 966	974	1 295	2 106	1 971	152	-
Weymouth CDP, Norfolk County	22 573	13 254	855	1 966	974	1 295	2 106	1 971	152	-
Whately town, Franklin County	654	566	8	72	-	-	-	3	5	-
White Island Shores CDP, Plymouth County	912	844	-	9	10	49	-	-	-	-
Whitinsville CDP, Worcester County	2 424	991	58	870	386	46	38	28	7	-
Whitman town, Plymouth County	5 104	3 279	148	1 159	217	53	109	132	7	-
Wilbraham CDP, Hampden County	1 325	1 255	26	24	14	-	-	6	-	-
Wilbraham town, Hampden County	5 048	4 458	144	192	79	72	40	63	-	-
Williamsburg town, Hampshire County	1 073	769	28	236	4	-	31	-	5	-
Williamstown CDP, Berkshire County	1 525	691	49	380	123	24	16	41	201	-
Williamstown town, Berkshire County	3 053	1 959	68	478	128	45	31	86	258	-
Wilmington CDP, Middlesex County	7 158	6 368	293	197	50	155	64	25	6	-
Wilmington town, Middlesex County	7 158	6 368	293	197	50	155	64	25	6	-
Winchendon CDP, Worcester County	1 704	724	45	616	151	115	31	22	-	-
Winchendon town, Worcester County	3 659	2 448	52	730	186	115	31	22	75	-
Winchester town, Middlesex County	7 908	5 569	485	994	130	114	199	408	-	9
Winchester CDP, Middlesex County	7 908	5 569	485	994	130	114	199	408	-	9
Windsor town, Berkshire County	481	458	-	13	-	-	-	-	10	-
Winthrop town, Suffolk County	8 067	2 527	140	3 493	473	412	584	438	-	-
Winthrop CDP, Suffolk County	8 067	2 527	140	3 493	473	412	584	438	-	-
Woburn city, Middlesex County	15 391	8 097	719	2 962	803	1 066	615	1 112	17	-
Woods Hole CDP, Barnstable County	935	857	7	55	16	-	-	-	-	-
Worcester city, Worcester County	70 723	23 101	2 836	26 121	5 652	4 107	2 894	5 794	211	7
Worthington town, Hampshire County	596	556	10	14	3	2	9	-	2	-
Wrentham town, Norfolk County	3 507	2 859	150	254	136	37	-	63	8	-
Yarmouth town, Barnstable County	16 605	12 970	1 032	1 262	467	163	169	542	-	-
Yarmouth Port CDP, Barnstable County	3 063	2 291	457	144	24	8	-	139	-	-

Table 19. **Physical Housing Characteristics: 2000**

[Data based on a sample (except Tables 65-68). For information on confidentiality protection, coverage, sampling error, and nonsampling error, see Appendix G.
For location of definitions, see "How to Use This Census Report"]

State County County Subdivision Place	Total housing units	Year structure built			Rooms			No bedrooms or 1 bedroom	Lacking complete plumbing facilities	Lacking complete kitchen facilities
		1995 to March 2000	1939 or earlier	Median	1 or 2	6 or more	Median			
The State	**2 621 989**	**112 191**	**905 698**	**1 956**	**177 207**	**1 299 523**	**5.5**	**459 346**	**19 101**	**21 176**
Barnstable County	147 083	10 682	17 541	1 974	5 535	79 286	5.7	12 678	660	1 045
Barnstable Town city	25 018	1 326	3 053	1 975	1 033	14 896	5.9	2 221	71	121
Bourne town	9 648	630	1 673	1 968	337	5 241	5.7	964	37	24
Bourne CDP	932	62	168	1 971	-	481	5.6	63	-	-
Buzzards Bay CDP	1 528	30	303	1 951	129	675	5.2	249	11	-
Monument Beach CDP	1 206	21	239	1 974	13	595	5.5	79	-	-
Pocasset CDP	2 063	72	363	1 969	102	1 122	5.7	219	20	17
Sagamore CDP	1 535	159	329	1 973	65	964	6.1	105	6	7
Brewster town	7 339	585	654	1 981	290	3 658	5.5	508	61	69
Brewster CDP	2 129	142	368	1 972	64	1 256	5.9	129	17	25
Chatham town	6 720	454	1 096	1 970	151	4 291	6.0	490	49	46
Chatham CDP	1 891	126	685	1 959	39	1 178	6.1	186	6	14
West Chatham CDP	1 667	108	144	1 971	54	836	5.5	120	12	14
Dennis town	14 105	686	1 241	1 970	526	6 396	5.3	1 057	39	79
Dennis CDP	2 345	176	251	1 974	45	1 392	5.9	82	11	6
Dennis Port CDP	4 364	126	358	1 962	312	1 045	4.5	609	10	40
East Dennis CDP	2 174	212	153	1 979	49	1 540	6.1	121	6	12
South Dennis CDP	2 484	125	74	1 973	25	1 154	5.4	72	12	21
West Dennis CDP	2 738	47	405	1 961	95	1 265	5.4	173	-	-
Yarmouth Port CDP (part)	-	-	-	-	-	-	-	-	-	-
Eastham town	5 535	440	388	1 976	73	2 882	5.6	186	38	29
North Eastham CDP	2 638	192	115	1 973	52	969	5.0	130	16	7
Falmouth town	20 055	1 448	2 756	1 971	585	12 204	5.9	1 550	77	74
East Falmouth CDP	4 343	297	297	1 970	48	2 587	5.9	150	11	17
Falmouth CDP	3 077	76	788	1 954	269	1 361	5.2	723	11	38
North Falmouth CDP	2 376	154	364	1 973	39	1 788	6.6	74	-	-
Teaticket CDP	1 573	59	109	1 969	-	854	5.6	30	-	8
West Falmouth CDP	1 263	119	271	1 970	16	984	6.6	78	-	-
Woods Hole CDP	935	31	355	1 950	19	578	6.0	44	6	6
Harwich town	9 450	863	1 197	1 974	99	5 456	5.8	576	32	30
East Harwich CDP	2 961	417	140	1 978	6	2 046	6.0	43	11	11
Harwich Center CDP	1 099	113	148	1 972	11	628	5.8	70	-	-
Harwich Port CDP	2 267	98	540	1 963	66	1 257	5.8	271	21	6
Northwest Harwich CDP	3 123	235	369	1 973	16	1 525	5.5	192	-	13
Mashpee town	8 325	1 185	82	1 983	179	4 423	5.6	477	12	25
Mashpee Neck CDP	515	88	-	1 984	7	312	5.9	7	-	-
Monomoscoy Island CDP	133	42	15	1 971	-	54	5.3	13	-	-
New Seabury CDP	1 484	117	4	1 981	6	918	6.0	61	12	6
Popponesset CDP	642	24	-	1 963	-	390	5.8	6	-	6
Popponesset Island CDP	78	18	-	1 987	-	71	7.4	-	-	-
Seabrook CDP	247	74	-	1 989	-	213	6.2	-	-	-
Seconsett Island CDP	131	6	11	1 961	-	60	5.3	20	-	-
Orleans town	5 096	301	571	1 974	279	3 006	5.9	664	61	125
Orleans CDP	1 285	38	159	1 974	81	419	4.7	245	-	60
Provincetown town	3 890	147	2 157	1940-	830	836	4.0	1 399	44	103
Provincetown CDP	3 719	147	2 130	1940-	806	786	3.9	1 356	21	80
Sandwich town	8 748	901	545	1 980	162	5 788	6.2	513	23	52
East Sandwich CDP	2 059	240	143	1 977	86	1 279	6.2	185	-	22
Forestdale CDP	1 373	186	16	1 983	16	975	6.3	71	6	6
Sandwich CDP	1 723	62	327	1 969	40	992	5.8	128	-	7
Truro town	2 556	375	505	1 972	240	1 244	5.4	382	22	29
Wellfleet town	3 993	473	661	1 970	131	1 703	5.2	388	47	47
Yarmouth town	16 605	868	962	1 971	620	7 262	5.3	1 303	47	192
South Yarmouth CDP	7 875	159	382	1 969	388	3 062	5.1	727	8	81
West Yarmouth CDP	4 877	159	291	1 968	171	1 939	5.1	431	26	75
Yarmouth Port CDP (part)	3 063	514	193	1 980	61	1 787	5.8	121	6	36
Berkshire County	66 301	1 830	26 841	1 950	2 569	34 923	5.6	10 410	473	532
Adams town	4 362	55	2 567	1940-	157	2 002	5.3	655	14	15
Adams CDP	3 055	17	1 933	1940-	157	1 348	5.2	570	14	15
Alford town	280	22	91	1 966	2	197	6.1	15	-	-
Becket town	1 449	71	227	1 972	38	639	5.3	156	76	53
Cheshire town	1 470	78	374	1 966	13	780	5.7	121	2	2
Clarksburg town	688	30	275	1 947	2	412	5.9	32	10	5
Dalton town	2 832	65	987	1 952	30	1 666	5.9	333	10	-
Egremont town	864	39	277	1 962	26	556	6.1	74	-	3
Florida town	296	16	50	1 971	15	175	5.8	28	4	6
Great Barrington town	3 352	110	1 700	1940-	195	1 892	5.8	621	-	14
Great Barrington CDP	1 252	24	743	1940-	156	488	4.7	445	-	9
Housatonic CDP	597	23	397	1940-	23	337	5.7	85	-	-
Hancock town	474	23	84	1 966	13	310	6.2	53	3	3
Hinsdale town	970	37	300	1 959	20	479	5.5	123	7	6
Lanesborough town	1 382	61	399	1 953	51	843	6.0	150	26	7
Lee town	2 927	82	992	1 959	108	1 612	5.7	365	-	-
Lee CDP	979	17	497	1940-	67	479	5.4	224	-	-
Lenox town	2 713	172	756	1 963	230	1 398	5.6	517	11	88
Lenox CDP	1 072	-	515	1 944	148	372	4.2	299	-	-
Monterey town	832	60	237	1 961	47	489	5.9	104	29	27
Mount Washington town	129	13	34	1 968	9	68	5.7	12	5	5
New Ashford town	105	17	26	1 956	2	64	5.9	7	-	-
New Marlborough town	963	54	361	1 953	17	567	6.0	92	10	12
North Adams city	7 088	76	4 174	1940-	308	3 079	5.2	1 536	52	42
Otis town	1 569	43	286	1 966	45	632	5.1	154	14	12
Peru town	371	18	41	1 974	28	167	5.3	54	21	20
Pittsfield city	21 366	298	9 353	1 944	936	10 923	5.5	4 082	89	129
Richmond town	836	30	169	1 965	6	607	6.6	39	-	2
Sandisfield town	650	23	180	1 968	16	354	5.7	60	20	15
Savoy town	324	41	78	1 976	-	132	5.2	20	6	6
Sheffield town	1 634	100	500	1 961	53	987	5.9	242	16	17
Stockbridge town	1 571	42	689	1 949	52	978	6.1	195	3	7
Tyringham town	263	7	83	1 966	-	172	6.3	5	10	6
Washington town	238	6	61	1 972	3	158	6.1	17	-	-
West Stockbridge town	769	31	281	1 958	16	544	6.3	46	9	6
Williamstown town	3 053	83	1 096	1 954	125	1 781	6.0	463	17	17
Williamstown CDP	1 525	8	618	1 951	69	763	5.5	312	4	17
Windsor town	481	27	113	1 964	6	260	5.7	39	9	7

Table 19. **Physical Housing Characteristics: 2000**—Con.

[Data based on a sample (except Tables 65-68). For information on confidentiality protection, coverage, sampling error, and nonsampling error, see Appendix G. For location of definitions, see "How to Use This Census Report"]

State County County Subdivision Place	Total housing units	Year structure built			Rooms			No bedrooms or 1 bedroom	Lacking complete plumbing facilities	Lacking complete kitchen facilities
		1995 to March 2000	1939 or earlier	Median	1 or 2	6 or more	Median			
Bristol County	216 918	11 432	75 820	1 956	9 996	103 485	5.4	30 829	1 366	1 429
Acushnet town	3 889	288	909	1 964	112	1 967	5.5	422	13	5
Acushnet Center CDP	1 293	54	476	1 950	38	621	5.4	207	5	5
Attleboro city	16 554	1 162	4 899	1 962	896	8 004	5.4	2 682	76	125
Berkley town	1 885	208	214	1 983	20	1 248	6.1	102	24	16
Dartmouth town	11 283	904	2 515	1 966	272	6 745	5.9	986	68	42
Bliss Corner CDP	2 405	133	671	1 957	172	928	5.1	475	21	13
Smith Mills CDP	1 930	111	391	1 961	63	982	5.5	249	-	-
Dighton town	2 280	176	605	1 965	44	1 523	6.2	181	-	-
Easton town	7 631	516	1 238	1 974	168	5 037	6.5	756	15	4
Fairhaven town	7 266	252	2 816	1 951	352	3 410	5.4	968	92	74
Fall River city	41 857	974	22 192	1940-	3 113	14 018	4.9	8 255	256	373
Freetown town	3 029	223	502	1 973	51	1 947	6.1	129	35	6
Mansfield town	8 120	1 042	1 449	1 978	464	5 014	6.3	1 135	53	107
Mansfield Center CDP	3 039	272	1 124	1 955	370	1 383	5.2	736	41	107
New Bedford city	41 511	573	20 718	1 940	2 312	15 034	5.0	6 664	454	475
North Attleborough town	10 635	787	2 487	1 968	384	5 678	5.7	1 706	26	19
North Attleborough Center CDP	7 150	287	2 204	1 962	311	3 061	5.1	1 450	10	19
Norton town	5 961	629	732	1 975	132	3 491	5.9	533	19	35
Norton Center CDP	398	58	112	1 962	17	249	6.1	59	-	-
Raynham town	4 209	425	492	1 972	47	2 696	6.2	194	28	26
Raynham Center CDP	1 263	41	126	1 967	-	985	6.6	20	10	-
Rehoboth town	3 597	374	680	1 970	35	2 666	6.5	172	24	-
Seekonk town	4 947	233	951	1 963	23	3 387	6.2	270	5	-
North Seekonk CDP	1 020	19	190	1 955	8	591	5.8	70	-	-
Somerset town	7 143	309	1 450	1 960	86	4 316	6.0	536	46	-
Somerset CDP	7 143	309	1 450	1 960	86	4 316	6.0	536	46	-
Swansea town	6 070	382	1 328	1 960	200	3 555	5.8	598	34	39
Ocean Grove CDP	1 386	-	469	1 949	50	516	5.0	221	-	-
Taunton city	22 908	1 492	8 336	1 958	1 120	10 210	5.3	4 051	59	59
Westport town	6 143	483	1 307	1 965	165	3 539	5.8	489	39	24
North Westport CDP	1 812	62	266	1 963	88	956	5.6	190	16	8
Dukes County	14 836	1 929	3 032	1 977	815	7 839	5.6	1 671	142	168
Aquinnah town	463	91	62	1 976	38	250	5.7	56	28	29
Chilmark town	1 409	205	213	1 976	116	723	5.6	201	32	55
Edgartown town	4 360	616	669	1 981	172	2 308	5.6	357	42	30
Gosnold town	215	22	87	1 951	28	102	5.3	36	7	15
Oak Bluffs town	3 820	406	1 025	1 977	173	1 982	5.6	351	12	12
Tisbury town	2 720	320	730	1 968	187	1 392	5.6	471	7	13
Vineyard Haven CDP	1 449	99	532	1 954	105	704	5.4	276	-	6
West Tisbury town	1 849	269	246	1 982	101	1 082	5.9	199	14	14
Essex County	287 144	11 389	109 713	1 953	16 971	150 101	5.6	49 137	2 748	3 016
Amesbury town	6 607	393	2 665	1 957	359	3 430	5.6	1 110	13	14
Amesbury CDP	5 118	199	2 413	1 945	342	2 365	5.3	1 015	13	14
Andover town	11 590	526	3 260	1 963	551	8 343	7.1	1 513	48	86
Andover CDP	3 689	46	1 799	1 942	348	1 966	5.7	959	20	42
Beverly city	16 275	436	6 619	1 951	833	8 301	5.6	3 223	66	130
Boxford town	2 610	317	154	1 977	8	2 385	8.3	55	-	-
Boxford CDP	780	68	50	1 968	-	751	9.0+	8	-	-
Danvers town	9 762	289	3 010	1 957	274	6 011	6.1	1 271	35	51
Danvers CDP	9 762	289	3 010	1 957	274	6 011	6.1	1 271	35	51
Essex town	1 446	97	577	1 955	70	788	5.9	268	7	-
Essex CDP	637	6	354	1940-	24	360	5.9	158	-	-
Georgetown town	2 616	242	632	1 965	84	1 999	6.7	209	10	-
Gloucester city	13 958	398	7 522	1940-	740	6 685	5.4	2 739	140	111
Groveland town	2 096	194	677	1 962	48	1 683	6.6	114	-	-
Hamilton town	2 825	155	742	1 958	161	2 107	6.9	245	-	-
Haverhill city	23 737	1 631	9 883	1 952	1 299	11 070	5.3	3 943	112	144
Ipswich town	5 601	383	2 039	1 955	249	3 311	6.0	968	28	27
Ipswich CDP	1 874	38	1 262	1940-	97	878	5.3	518	9	-
Lawrence city	25 601	359	10 208	1 948	2 801	8 976	4.8	6 006	1 096	1 114
Lynn city	34 690	426	17 411	1940-	3 606	12 524	4.9	9 421	570	562
Lynnfield town	4 273	134	633	1 959	53	3 486	7.3	212	18	18
Lynnfield CDP	4 273	134	633	1 959	53	3 486	7.3	212	18	18
Manchester-by-the-Sea town	2 327	43	1 158	1 941	137	1 449	6.6	390	19	10
Marblehead town	8 906	188	4 067	1 945	411	5 916	6.5	1 067	17	26
Marblehead CDP	8 906	188	4 067	1 945	411	5 916	6.5	1 067	17	26
Merrimac town	2 295	274	803	1 965	68	1 402	6.0	173	-	-
Methuen city	16 885	899	4 570	1 961	593	9 472	5.8	1 902	99	87
Middleton town	2 347	390	425	1 976	51	1 599	6.6	210	-	-
Nahant town	1 704	20	866	1940-	95	998	6.0	391	6	-
Nahant CDP	1 704	20	866	1940-	95	998	6.0	391	6	-
Newbury town	2 816	173	641	1 962	73	1 833	6.2	324	34	34
Newburyport city	7 913	351	4 081	1940-	414	4 140	5.6	1 496	52	54
North Andover town	9 943	797	1 827	1 971	451	6 142	6.3	990	6	53
Peabody city	18 898	591	4 850	1 959	863	10 308	5.7	2 635	90	113
Rockport town	4 202	159	2 213	1940-	366	2 216	5.6	872	8	17
Rockport CDP	3 207	130	1 769	1940-	296	1 674	5.6	695	8	9
Rowley town	2 004	198	410	1 974	108	1 318	6.3	177	24	16
Rowley CDP	566	36	249	1 947	83	309	5.7	124	8	-
Salem city	18 175	393	9 840	1940-	1 570	6 475	4.9	4 340	154	208
Salisbury town	4 156	239	967	1 963	183	1 617	5.1	645	37	18
Salisbury CDP	2 956	113	838	1 956	166	980	4.9	543	29	18
Saugus town	10 069	257	2 994	1 956	263	6 353	6.0	1 230	9	14
Saugus CDP	10 069	257	2 994	1 956	263	6 353	6.0	1 230	9	14
Swampscott town	5 930	138	2 811	1 943	132	3 809	6.1	540	37	104
Swampscott CDP	5 930	138	2 811	1 943	132	3 809	6.1	540	37	104
Topsfield town	2 144	133	421	1 964	16	1 746	7.5	233	-	-
Topsfield CDP	1 049	62	287	1 961	-	746	7.0	217	-	-
Wenham town	1 320	65	383	1 957	32	1 025	7.1	160	-	-
West Newbury town	1 423	101	354	1 974	9	1 184	7.4	65	13	5
Franklin County	31 939	970	12 701	1 954	1 751	16 226	5.5	4 914	502	484
Ashfield town	821	24	372	1 950	35	467	5.8	89	17	11
Bernardston town	881	34	265	1 963	19	475	5.6	85	9	4
Buckland town	848	52	424	1 940	18	532	6.1	65	-	-
Shelburne Falls CDP (part)	438	17	289	1940-	11	277	6.2	43	-	-

Table 19. **Physical Housing Characteristics: 2000**—Con.

[Data based on a sample (except Tables 65-68). For information on confidentiality protection, coverage, sampling error, and nonsampling error, see Appendix G.
For location of definitions, see "How to Use This Census Report"]

State County County Subdivision Place	Total housing units	Year structure built			Rooms			No bedrooms or 1 bedroom	Lacking complete plumbing facilities	Lacking complete kitchen facilities
		1995 to March 2000	1939 or earlier	Median	1 or 2	6 or more	Median			
Franklin County—Con.										
Charlemont town	631	23	261	1 951	17	344	5.8	52	8	7
Colrain town	781	24	297	1 960	8	486	6.0	80	7	13
Conway town	749	64	253	1 973	30	513	6.5	65	15	14
Deerfield town	2 060	36	683	1 958	68	1 219	5.9	139	22	31
South Deerfield CDP	885	20	388	1 951	37	468	5.7	76	-	-
Erving town	630	16	292	1 945	30	390	5.9	57	2	8
Millers Falls CDP (part)	236	4	157	1940-	2	147	5.9	13	-	2
Gill town	560	31	180	1 960	12	317	5.8	63	6	-
Greenfield town	8 301	29	4 010	1 942	621	3 631	5.2	1 845	34	35
Greenfield CDP	6 437	11	3 656	1940-	571	2 608	5.0	1 701	34	29
Hawley town	194	7	69	1 963	15	103	5.7	24	8	8
Heath town	643	26	119	1 981	187	204	4.3	269	200	184
Leverett town	648	29	175	1 972	23	446	6.4	42	15	7
Leyden town	304	29	58	1 973	8	198	6.2	18	4	7
Monroe town	67	5	32	1 944	4	18	4.8	15	5	7
Montague town	3 844	110	1 624	1 948	163	1 667	5.2	578	49	36
Millers Falls CDP (part)	217	-	179	1940-	-	89	5.2	34	-	-
Turners Falls CDP	2 134	16	1 028	1 942	141	829	5.0	470	42	29
New Salem town	422	22	119	1 973	17	244	5.9	45	14	12
Northfield town	1 262	72	536	1 952	29	783	6.0	116	-	-
Northfield CDP	535	10	355	1940-	12	325	6.0	69	-	-
Orange town	3 303	86	1 463	1 948	161	1 632	5.5	592	7	20
Orange CDP	1 655	7	1 106	1940-	129	863	5.6	351	-	20
Rowe town	204	4	92	1 949	7	131	6.1	17	2	2
Shelburne town	877	40	481	1940-	46	515	5.9	158	3	11
Shelburne Falls CDP (part)	434	8	344	1940-	42	213	5.4	132	-	4
Shutesbury town	807	40	117	1 973	12	455	5.8	70	10	10
Sunderland town	1 666	108	347	1 974	145	669	4.5	259	10	7
Warwick town	343	13	129	1 964	3	190	5.8	45	8	-
Wendell town	439	19	74	1 977	52	177	5.1	78	43	46
Whately town	654	27	229	1 958	21	420	6.1	48	4	4
Hampden County	185 876	5 479	55 059	1 956	11 183	81 156	5.2	28 905	1 733	1 747
Agawam city	11 659	496	1 705	1 966	562	5 647	5.4	1 377	-	120
Blandford town	526	17	190	1 952	4	336	6.0	26	10	10
Brimfield town	1 396	77	214	1 973	36	721	5.6	155	12	4
Chester town	576	14	315	1940-	14	377	6.1	52	23	19
Chicopee city	24 424	475	7 505	1 954	1 520	7 127	4.9	4 194	151	170
East Longmeadow town	5 363	254	621	1 960	124	3 674	6.2	407	12	4
Granville town	595	34	202	1 960	2	422	6.3	46	9	8
Hampden town	1 846	70	255	1 965	23	1 325	6.5	107	5	7
Holland town	1 317	41	105	1 966	30	493	5.1	106	20	11
Holland CDP	968	20	62	1 964	21	300	4.9	85	17	8
Holyoke city	16 210	296	6 813	1 950	1 761	5 449	4.8	3 938	346	389
Longmeadow town	5 879	291	1 542	1 959	121	5 079	7.4	364	8	41
Longmeadow CDP	5 879	291	1 542	1 959	121	5 079	7.4	364	8	41
Ludlow town	7 841	440	1 651	1 960	226	3 644	5.4	652	25	17
Monson town	3 213	255	1 032	1 960	123	1 979	6.0	371	9	-
Monson Center CDP	881	9	590	1940-	100	426	5.4	210	-	-
Montgomery town	258	17	29	1 968	7	191	6.3	15	-	-
Palmer town	5 402	188	1 777	1 957	201	2 539	5.4	702	84	14
Bondsville CDP (part)	691	16	340	1 941	-	366	5.7	6	7	-
Palmer CDP	1 871	15	648	1 954	152	726	5.0	485	16	8
Three Rivers CDP	1 310	12	492	1 950	6	535	5.2	142	13	6
Russell town	640	22	216	1 956	2	368	5.8	35	2	2
Southwick town	3 533	539	432	1 968	108	1 807	5.6	463	23	18
Springfield city	61 172	917	22 190	1 951	4 265	22 809	5.0	11 109	837	769
Tolland town	482	12	68	1 980	2	187	5.2	30	9	7
Wales town	796	51	166	1 969	9	278	5.0	62	13	3
Westfield city	15 441	602	4 172	1 961	609	7 388	5.4	1 911	92	99
West Springfield town	12 259	162	3 148	1 956	1 393	5 347	5.2	2 555	16	7
West Springfield CDP	12 259	162	3 148	1 956	1 393	5 347	5.2	2 555	16	7
Wilbraham town	5 048	209	711	1 964	41	3 969	6.9	228	27	28
Wilbraham CDP	1 325	57	266	1 957	-	1 073	6.7	24	18	9
Hampshire County	58 644	2 889	17 300	1 962	3 640	28 327	5.4	9 292	393	432
Amherst town	9 426	255	1 777	1 970	1 140	4 176	5.1	2 073	32	58
Amherst Center CDP	3 236	110	1 136	1 957	648	1 393	5.0	951	4	33
North Amherst CDP	1 888	55	205	1 972	242	616	4.3	569	11	-
South Amherst CDP	1 571	13	94	1 971	114	631	5.1	197	-	-
Belchertown town	5 050	502	591	1 979	93	2 770	5.7	423	25	13
Belchertown CDP	1 097	58	195	1 974	75	472	5.1	227	8	8
Bondsville CDP (part)	71	-	10	1 968	-	62	6.3	-	-	-
Chesterfield town	524	37	225	1 956	20	273	5.6	54	23	10
Cummington town	461	16	244	1940-	14	278	6.1	82	8	4
Easthampton city	7 083	460	2 384	1 957	478	2 890	5.1	1 261	40	40
Goshen town	560	23	155	1 959	2	306	5.7	66	20	17
Granby town	2 295	140	323	1 964	74	1 176	5.6	137	47	11
Granby CDP	529	26	99	1 962	52	287	5.7	60	19	-
Hadley town	1 953	131	524	1 963	63	1 225	6.1	142	-	-
Hatfield town	1 431	41	544	1 958	90	730	5.5	182	8	-
Hatfield CDP	612	14	326	1940-	48	294	5.4	119	-	-
Huntington town	911	40	337	1 956	4	478	5.6	88	5	-
Middlefield town	241	9	82	1 972	10	151	6.0	15	-	7
Northampton city	12 405	318	5 638	1 946	1 104	4 925	5.0	2 890	129	177
Pelham town	556	25	141	1 967	10	420	6.9	35	3	-
Plainfield town	310	12	135	1 955	-	208	6.4	15	-	-
Southampton town	2 025	242	222	1 976	80	1 168	5.8	141	8	8
South Hadley town	6 784	344	1 636	1 957	235	3 581	5.6	768	6	50
Ware town	4 337	173	1 399	1 959	158	2 164	5.5	690	-	15
Ware CDP	2 893	22	1 292	1 946	149	1 364	5.4	614	-	15
Westhampton town	623	60	141	1 971	11	413	6.3	50	25	10
Williamsburg town	1 073	44	550	1940-	39	616	5.9	137	5	5
Worthington town	596	17	252	1 951	15	379	6.1	43	9	7
Middlesex County	576 681	22 144	212 290	1 954	38 487	305 475	5.7	102 067	3 179	3 945
Acton town	7 680	465	868	1 970	406	5 143	7.0	1 011	5	-
Arlington town	19 411	91	9 554	1 941	1 405	10 063	5.6	3 619	13	30

Table 19. **Physical Housing Characteristics: 2000**—Con.

[Data based on a sample (except Tables 65-68). For information on confidentiality protection, coverage, sampling error, and nonsampling error, see Appendix G. For location of definitions, see "How to Use This Census Report"]

State County County Subdivision Place	Total housing units	Year structure built			Rooms			No bedrooms or 1 bedroom	Lacking complete plumbing facilities	Lacking complete kitchen facilities
		1995 to March 2000	1939 or earlier	Median	1 or 2	6 or more	Median			
Middlesex County—Con.										
Arlington town—Con.										
Arlington CDP	19 411	91	9 554	1 941	1 405	10 063	5.6	3 619	13	30
Ashby town	1 011	79	340	1 959	9	696	6.3	62	2	10
Ashland town	5 794	645	729	1 975	130	3 370	5.9	523	15	13
Ayer town	3 154	301	922	1 962	168	1 321	5.1	571	35	17
Ayer CDP	1 371	38	744	1940-	105	563	4.9	352	8	-
Fort Devens CDP (part)	-	-	-	-	-	-	-	-	-	-
Bedford town	4 708	334	450	1 963	156	3 348	6.6	369	19	8
Belmont town	9 980	39	6 221	1940-	193	6 336	6.2	729	40	15
Belmont CDP	9 980	39	6 221	1940-	193	6 336	6.2	729	40	15
Billerica town	13 058	748	1 762	1 967	229	8 944	6.4	664	87	63
Pinehurst CDP	2 292	212	382	1 967	10	1 622	6.4	105	-	-
Boxborough town	1 906	200	112	1 977	97	1 081	6.4	354	16	6
Burlington town	8 445	591	437	1 966	426	5 708	6.4	772	33	26
Burlington CDP	8 445	591	437	1 966	426	5 708	6.4	772	33	26
Cambridge city	44 725	1 295	25 115	1940-	8 074	10 307	4.1	16 901	413	460
Carlisle town	1 655	165	204	1 971	6	1 521	8.1	30	18	11
Chelmsford town	13 025	636	2 100	1 966	545	8 931	6.4	1 114	25	204
Concord town	6 153	204	1 701	1 959	175	4 663	7.4	458	58	92
West Concord CDP	1 908	58	499	1 963	33	1 253	6.4	97	13	18
Dracut town	10 643	433	1 591	1 971	205	5 696	5.7	885	67	26
Dunstable town	944	145	137	1 981	3	763	7.4	19	-	4
Everett city	15 908	176	9 322	1940-	950	5 299	4.9	3 833	248	237
Framingham town	26 734	691	4 970	1 961	2 791	13 092	5.4	6 307	222	206
Framingham CDP	26 734	691	4 970	1 961	2 791	13 092	5.4	6 307	222	206
Groton town	3 393	430	823	1 975	59	2 619	7.1	257	9	17
Groton CDP	452	34	292	1940-	39	273	6.3	111	9	9
Holliston town	4 868	269	959	1 965	137	3 807	7.2	390	8	18
Hopkinton town	4 548	805	815	1 980	120	3 454	7.5	253	-	11
Hopkinton CDP	1 070	63	450	1 953	109	660	6.2	196	-	11
Hudson town	7 168	349	1 848	1 965	351	4 008	5.8	1 039	41	99
Hudson CDP	5 782	130	1 736	1 963	331	3 018	5.6	1 006	41	99
Lexington town	11 333	335	2 878	1 956	207	8 823	7.0	684	28	53
Lexington CDP	11 333	335	2 878	1 956	207	8 823	7.0	684	28	53
Lincoln town	2 911	198	338	1 967	41	2 225	6.9	100	7	-
Littleton town	3 055	241	522	1 962	56	2 133	6.6	296	15	7
Littleton Common CDP	1 149	48	341	1 952	30	709	6.0	154	7	7
Lowell city	39 468	628	18 382	1 944	3 381	14 213	4.8	8 391	637	645
Malden city	23 634	458	12 174	1940-	2 958	8 317	4.7	7 059	86	164
Marlborough city	14 903	838	3 768	1 966	1 238	7 077	5.3	3 070	19	221
Maynard town	4 406	170	1 589	1 955	99	2 574	5.9	548	16	16
Maynard CDP (part)	4 406	170	1 589	1 955	99	2 574	5.9	548	16	16
Medford city	22 687	142	13 141	1940-	904	11 519	5.5	3 290	87	46
Melrose city	11 248	109	6 307	1940-	862	6 722	6.0	2 453	89	64
Natick town	13 368	432	3 586	1 956	806	8 119	6.1	2 499	42	31
Cochituate CDP (part)	41	22	6	1 995	-	35	7.9	-	-	-
Newton city	32 112	736	16 946	1940-	1 526	20 681	6.4	4 361	64	159
North Reading town	4 870	373	691	1 965	55	3 535	6.7	351	23	13
Pepperell town	3 917	400	772	1 975	34	2 712	6.5	268	-	-
East Pepperell CDP	717	-	138	1 970	7	375	5.6	38	-	-
Pepperell CDP	977	52	376	1 964	18	565	6.0	162	-	-
Reading town	8 823	460	2 801	1 955	362	6 345	6.6	1 016	9	17
Reading CDP	8 823	460	2 801	1 955	362	6 345	6.6	1 016	9	17
Sherborn town	1 451	30	297	1 964	-	1 325	8.2	26	-	-
Shirley town	2 158	223	478	1 968	91	1 075	5.5	276	10	-
Fort Devens CDP (part)	-	-	-	-	-	-	-	-	-	-
Shirley CDP	698	23	318	1 945	77	176	4.5	235	-	-
Somerville city	32 477	224	20 744	1940-	3 098	10 290	4.8	9 025	165	247
Stoneham town	9 289	208	2 566	1 958	635	4 879	5.6	1 808	24	55
Stoneham CDP	9 289	208	2 566	1 958	635	4 879	5.6	1 808	24	55
Stow town	2 128	179	382	1 971	13	1 681	7.7	101	-	-
Sudbury town	5 590	431	483	1 968	74	4 933	8.1	191	35	33
Maynard CDP (part)	-	-	-	-	-	-	-	-	-	-
Tewksbury town	10 171	627	912	1 970	149	6 883	6.3	487	10	26
Townsend town	3 182	116	605	1 972	49	2 308	6.3	199	-	27
Townsend CDP	476	-	172	1 955	33	247	5.6	95	-	18
Tyngsborough town	3 806	565	371	1 980	50	2 502	6.2	317	19	9
Wakefield town	9 937	370	3 956	1 948	323	6 211	6.1	1 425	29	31
Wakefield CDP	9 937	370	3 956	1 948	323	6 211	6.1	1 425	29	31
Waltham city	23 880	1 232	7 993	1 953	2 306	9 299	4.9	6 564	193	194
Watertown city	15 008	144	7 114	1 942	826	6 500	5.3	2 417	48	64
Wayland town	4 735	241	820	1 959	67	4 026	7.4	196	27	-
Cochituate CDP (part)	2 488	95	529	1 956	67	2 030	7.0	161	19	-
Westford town	6 941	968	935	1 975	58	5 809	7.4	229	25	12
Weston town	3 825	286	977	1 960	67	3 230	8.3	295	10	30
Wilmington town	7 158	819	1 048	1 966	56	5 352	6.6	267	18	24
Wilmington CDP	7 158	819	1 048	1 966	56	5 352	6.6	267	18	24
Winchester town	7 908	229	3 615	1 945	434	6 059	7.0	701	31	34
Winchester CDP	7 908	229	3 615	1 945	434	6 059	7.0	701	31	34
Woburn city	15 391	641	4 119	1 958	1 027	7 948	5.6	2 997	39	150
Nantucket County	9 210	1 623	2 208	1 977	615	4 824	5.6	1 198	87	134
Nantucket town	9 210	1 623	2 208	1 977	615	4 824	5.6	1 198	87	134
Nantucket CDP	3 668	232	1 582	1 953	222	1 970	5.7	544	34	48
Norfolk County	255 154	9 695	77 738	1 957	14 689	148 126	6.0	42 066	981	1 031
Avon town	1 740	21	533	1 955	36	1 036	5.9	208	14	-
Bellingham town	5 642	409	779	1 965	51	3 567	6.1	357	6	17
Bellingham CDP	1 707	159	106	1 967	17	1 025	5.9	119	6	-
Braintree town	12 973	606	4 052	1 955	445	8 437	6.2	1 489	24	114
Braintree CDP	12 925	606	4 044	1 955	445	8 389	6.2	1 489	24	114
Brookline town	26 388	194	13 915	1940-	3 683	9 611	4.5	8 659	182	188
Brookline CDP	26 388	194	13 915	1940-	3 683	9 611	4.5	8 659	182	188
Canton town	8 163	553	1 415	1 967	353	5 023	6.3	986	18	32
Cohasset town	2 805	141	1 071	1 953	33	2 310	7.2	228	8	16
Dedham town	8 933	168	3 658	1 949	195	6 105	6.2	770	45	54
Dedham CDP	8 933	168	3 658	1 949	195	6 105	6.2	770	45	54
Dover town	1 884	106	428	1 963	4	1 766	8.4	17	-	-

Table 19. **Physical Housing Characteristics: 2000**—Con.

[Data based on a sample (except Tables 65-68). For information on confidentiality protection, coverage, sampling error, and nonsampling error, see Appendix G.
For location of definitions, see "How to Use This Census Report"]

State County County Subdivision Place	Total housing units	Year structure built			Rooms			No bedrooms or 1 bedroom	Lacking complete plumbing facilities	Lacking complete kitchen facilities
		1995 to March 2000	1939 or earlier	Median	1 or 2	6 or more	Median			
Norfolk County—Con.										
Dover town—Con.										
Dover CDP	723	13	261	1 956	-	666	8.2	-	-	-
Foxborough town	6 299	448	1 257	1 966	202	3 761	6.1	607	9	10
Foxborough CDP	2 691	65	828	1 959	197	836	4.6	562	9	10
Franklin city	10 327	1 277	1 850	1 975	234	7 138	6.7	914	11	16
Holbrook town	4 162	255	800	1 957	125	2 260	5.7	495	19	10
Holbrook CDP	4 162	255	800	1 957	125	2 260	5.7	495	19	10
Medfield town	4 048	328	626	1 969	129	3 298	7.7	339	-	8
Medfield CDP	2 429	108	538	1 964	118	1 733	7.0	328	-	8
Medway town	4 248	385	1 036	1 970	45	3 210	7.2	315	-	-
Millis town	3 066	123	519	1 968	60	1 990	6.2	285	8	-
Millis-Clicquot CDP	1 898	88	359	1 967	60	1 013	5.7	238	8	-
Milton town	9 161	134	4 535	1 940	190	7 510	7.0	525	27	15
Milton CDP	9 161	134	4 535	1 940	190	7 510	7.0	525	27	15
Needham town	10 846	314	2 950	1 955	609	8 009	6.9	1 089	9	17
Needham CDP	10 846	314	2 950	1 955	609	8 009	6.9	1 089	9	17
Norfolk town	2 861	211	470	1 977	30	2 308	7.7	167	9	-
Norwood town	11 945	150	3 271	1 957	615	6 031	5.5	2 105	36	41
Norwood CDP	11 945	150	3 271	1 957	615	6 031	5.5	2 105	36	41
Plainville town	3 111	292	431	1 972	184	1 513	5.4	465	8	8
Quincy city	40 093	920	16 651	1 947	4 556	14 066	4.6	12 518	253	262
Randolph town	11 524	225	1 753	1 964	690	6 610	5.8	1 600	97	45
Randolph CDP	11 524	225	1 753	1 964	690	6 610	5.8	1 600	97	45
Sharon town	6 026	345	952	1 966	97	5 056	7.5	330	7	7
Sharon CDP	2 090	28	664	1 953	23	1 654	7.0	72	-	-
Stoughton town	10 488	394	2 097	1 965	382	6 265	5.9	1 423	57	41
Walpole town	8 229	566	1 551	1 966	242	5 741	6.6	679	27	38
Walpole CDP	2 586	186	635	1 962	110	1 363	5.7	369	9	10
Wellesley town	8 861	167	3 697	1 946	250	7 254	7.6	600	14	6
Wellesley CDP	8 861	167	3 697	1 946	250	7 254	7.6	600	14	6
Westwood town	5 251	379	821	1 960	96	4 071	7.1	522	32	15
Weymouth town	22 573	306	5 940	1 956	1 039	11 723	5.6	4 017	35	45
Weymouth CDP	22 573	306	5 940	1 956	1 039	11 723	5.6	4 017	35	45
Wrentham town	3 507	278	680	1 973	114	2 457	6.9	357	26	26
Plymouth County	181 524	10 394	45 830	1 963	6 358	105 580	5.9	20 584	1 006	724
Abington town	5 348	222	1 746	1 955	221	3 082	5.9	926	28	54
Abington CDP	5 348	222	1 746	1 955	221	3 082	5.9	926	28	54
Bridgewater town	7 644	879	1 508	1 974	325	4 644	6.2	977	33	26
Bridgewater CDP	2 642	27	865	1 964	299	761	4.3	810	19	-
Brockton city	34 837	514	11 984	1 955	2 356	14 696	5.2	6 639	297	237
Carver town	4 127	379	265	1 980	19	2 382	5.8	256	16	7
Duxbury town	5 345	347	1 013	1 973	96	4 389	7.4	434	8	38
Duxbury CDP	558	30	317	1940-	6	552	9.0+	6	-	-
Green Harbor-Cedar Crest CDP (part)	202	12	30	1 962	-	155	6.3	15	-	-
South Duxbury CDP	1 225	128	278	1 962	20	990	7.2	132	-	-
East Bridgewater town	4 427	401	1 075	1 969	110	2 825	6.2	464	6	-
Halifax town	2 841	225	383	1 973	9	1 670	5.9	216	19	-
Hanover town	4 445	288	715	1 967	83	3 593	7.2	309	16	15
Hanson town	3 178	182	689	1 964	33	2 261	6.6	208	19	19
Hanson CDP	662	6	103	1 965	9	490	6.7	16	-	-
Hingham town	7 368	193	2 196	1 956	120	5 579	7.2	449	6	15
Hingham CDP	2 111	9	1 067	1940-	62	1 639	7.2	245	-	-
Hull town	5 366	82	2 598	1 941	165	3 060	5.8	599	9	20
Hull CDP	5 366	82	2 598	1 941	165	3 060	5.8	599	9	20
Kingston town	4 525	478	852	1 973	150	2 752	6.0	383	15	-
Kingston CDP	2 398	145	685	1 954	70	1 227	5.5	239	6	-
Lakeville town	3 662	382	493	1 976	83	2 436	6.3	237	66	50
North Lakeville CDP	883	56	140	1 971	13	611	6.3	93	-	9
Marion town	2 439	305	703	1 959	50	1 686	6.5	197	16	23
Marion Center CDP	624	7	335	1940-	13	434	6.6	72	-	-
Marshfield town	9 954	611	1 396	1 966	313	6 425	6.3	823	26	26
Green Harbor-Cedar Crest CDP (part)	899	61	95	1 966	-	612	6.2	-	-	7
Marshfield CDP	1 797	50	246	1 968	177	1 063	6.0	416	13	5
Marshfield Hills CDP	856	94	185	1 961	-	720	7.4	40	-	-
Ocean Bluff-Brant Rock CDP	2 655	47	453	1 955	47	1 429	5.7	140	13	14
Mattapoisett town	3 172	312	663	1 964	191	1 772	5.8	381	10	-
Mattapoisett Center CDP	1 544	103	501	1 954	98	813	5.7	221	2	-
Middleborough town	7 249	538	2 276	1 962	235	3 892	5.7	778	52	24
Middleborough Center CDP	2 759	64	1 352	1 941	217	1 117	5.1	639	21	8
Norwell town	3 318	180	598	1 965	104	2 746	7.4	180	-	7
Pembroke town	5 897	363	762	1 968	60	3 934	6.4	384	20	19
North Pembroke CDP	1 007	63	95	1 970	19	702	6.6	110	7	-
Plymouth town	21 250	1 640	4 005	1 973	532	11 678	5.7	1 986	233	77
North Plymouth CDP	1 580	-	855	1940-	77	477	4.9	234	-	-
Plymouth CDP	3 425	75	1 766	1940-	222	1 192	4.7	959	8	22
Plympton town	872	27	199	1 976	3	711	6.7	23	4	-
Rochester town	1 634	162	285	1 976	7	1 120	6.3	37	6	-
Rockland town	6 649	618	1 971	1 957	238	3 662	5.7	843	7	9
Scituate town	7 685	292	2 209	1 956	257	5 642	6.7	618	14	-
North Scituate CDP	1 914	74	517	1 958	101	1 528	7.2	180	7	-
Scituate CDP	2 241	78	675	1 956	106	1 491	6.5	282	-	-
Wareham town	10 670	384	2 175	1 962	374	4 251	5.1	1 320	67	56
Onset CDP	901	-	382	1 943	32	416	5.3	116	14	6
Wareham Center CDP	1 833	20	479	1 955	133	611	4.8	479	22	33
West Wareham CDP	839	42	118	1 975	-	278	4.9	32	-	8
Weweantic CDP	849	48	75	1 971	33	429	5.5	100	-	-
White Island Shores CDP	912	28	29	1 972	37	369	5.1	87	-	-
West Bridgewater town	2 518	86	870	1 956	79	1 691	6.1	183	7	-
Whitman town	5 104	304	2 201	1 951	145	3 001	5.8	734	6	2
Suffolk County	292 520	4 975	151 530	1940-	50 706	79 603	4.3	101 998	3 667	3 996
Boston city	251 935	4 284	134 707	1940-	46 953	65 451	4.2	91 436	2 935	3 208
Chelsea city	12 337	240	5 216	1 948	1 504	3 128	4.4	3 750	420	470
Revere city	20 181	444	6 780	1 956	1 816	7 056	4.9	5 200	277	287
Winthrop town	8 067	7	4 827	1940-	433	3 968	5.5	1 612	35	31
Winthrop CDP	8 067	7	4 827	1940-	433	3 968	5.5	1 612	35	31

Table 19. **Physical Housing Characteristics: 2000**—Con.

[Data based on a sample (except Tables 65-68). For information on confidentiality protection, coverage, sampling error, and nonsampling error, see Appendix G.
For location of definitions, see "How to Use This Census Report"]

State County County Subdivision Place	Total housing units	Year structure built			Rooms			No bedrooms or 1 bedroom	Lacking complete plumbing facilities	Lacking complete kitchen facilities
		1995 to March 2000	1939 or earlier	Median	1 or 2	6 or more	Median			
Worcester County	298 159	16 760	98 095	1 957	13 892	154 572	5.6	43 597	2 164	2 493
Ashburnham town	2 204	129	581	1 963	7	1 311	5.9	204	17	23
South Ashburnham CDP	379	7	167	1 951	7	201	5.6	55	-	-
Athol town	4 824	111	2 267	1 942	154	2 427	5.5	759	22	49
Athol CDP	3 662	43	2 051	1940-	134	1 805	5.5	652	16	41
Auburn town	6 579	446	1 526	1 958	298	3 802	5.8	744	37	96
Barre town	1 988	167	769	1 960	47	1 198	5.9	201	-	1
Barre CDP	498	17	273	1940-	47	284	5.9	123	-	-
Berlin town	893	93	319	1 958	31	679	6.9	89	25	25
Blackstone town	3 331	186	985	1 960	84	1 873	5.8	445	11	28
Bolton town	1 476	222	272	1 976	3	1 343	7.9	25	12	6
Boylston town	1 606	93	280	1 971	45	1 096	6.3	123	7	-
Brookfield town	1 302	45	410	1 971	12	635	5.4	144	11	12
Charlton town	4 008	389	564	1 978	65	2 386	6.0	311	19	9
Clinton town	5 844	189	2 936	1940-	322	2 477	5.2	1 048	34	89
Clinton CDP	3 578	58	2 235	1940-	298	1 470	5.1	860	8	80
Douglas town	2 588	464	538	1 977	26	1 566	6.0	188	10	-
East Douglas CDP	944	72	432	1 946	17	521	5.8	109	-	-
Dudley town	3 910	307	932	1 961	45	1 974	5.5	387	32	47
East Brookfield town	849	33	263	1 958	13	509	5.9	52	4	4
East Brookfield CDP	560	10	179	1 957	8	319	5.8	43	2	4
Fitchburg city	16 002	366	8 441	1940-	944	6 321	5.1	3 111	119	172
Gardner city	8 838	302	4 064	1 945	537	3 416	5.0	1 764	26	44
Grafton town	5 828	644	1 413	1 967	125	3 345	5.9	551	24	9
Hardwick town	1 086	65	554	1940-	7	613	5.8	163	14	11
Harvard town	2 225	111	717	1 965	20	1 775	7.6	71	-	-
Fort Devens CDP (part)	330	-	323	1940-	-	132	5.3	-	-	-
Holden town	5 827	318	826	1 963	19	4 323	6.6	335	5	-
Hopedale town	2 289	111	818	1 954	144	1 481	6.2	271	-	9
Hopedale CDP	1 663	73	646	1 953	144	997	6.0	253	-	-
Hubbardston town	1 360	281	279	1 984	31	913	6.1	109	20	33
Lancaster town	2 141	249	646	1 961	139	1 449	6.3	208	7	7
South Lancaster CDP	731	43	239	1 955	110	373	5.5	142	-	-
Leicester town	3 826	159	962	1 957	110	2 364	6.0	437	15	-
Leominster city	16 976	829	5 052	1 962	986	7 357	5.2	3 026	108	232
Lunenburg town	3 668	206	607	1 961	32	2 378	6.1	255	21	-
Lunenburg CDP	623	16	167	1 955	-	466	6.4	31	-	-
Mendon town	1 886	326	399	1 976	16	1 444	7.0	114	-	-
Milford town	10 713	630	3 425	1 962	321	5 706	5.7	1 455	99	94
Milford CDP	9 811	520	3 311	1 961	314	4 963	5.5	1 398	92	87
Millbury town	5 109	157	1 606	1 956	190	2 950	5.8	527	18	18
Millville town	958	93	376	1 964	14	570	5.9	81	8	5
New Braintree town	328	28	84	1 978	2	237	6.3	14	2	2
Northborough town	5 002	522	717	1 971	72	3 694	6.9	382	9	3
Northborough CDP	2 365	144	399	1 961	56	1 564	6.5	284	-	-
Northbridge town	4 955	392	1 667	1 960	76	3 063	6.0	433	8	16
Whitinsville CDP	2 424	153	1 163	1 943	71	1 456	6.0	279	-	7
North Brookfield town	1 902	61	839	1 953	62	1 033	5.7	326	6	6
North Brookfield CDP	1 110	13	635	1940-	56	549	5.5	239	-	-
Oakham town	591	40	94	1 978	8	419	6.4	37	2	2
Oxford town	5 228	475	1 145	1 966	158	2 910	5.7	573	8	-
Oxford CDP	2 371	173	650	1 956	103	1 256	5.6	290	-	-
Paxton town	1 461	54	188	1 964	6	1 208	7.3	16	-	-
Petersham town	474	27	253	1940-	7	364	6.9	26	3	5
Phillipston town	739	51	106	1 974	1	378	5.5	43	2	3
Princeton town	1 196	87	279	1 975	8	949	6.9	51	4	-
Royalston town	527	24	200	1 970	14	336	6.1	42	24	21
Rutland town	2 392	258	406	1 974	43	1 421	6.0	191	25	9
Rutland CDP	849	14	174	1 966	10	496	5.9	66	16	9
Shrewsbury town	12 696	1 486	1 739	1 973	701	7 369	6.0	2 114	40	68
Southborough town	2 997	368	494	1 972	80	2 527	7.6	144	-	10
Cordaville CDP	842	186	137	1 977	-	740	7.2	10	-	-
Southbridge town	7 511	157	2 972	1 949	283	2 985	5.1	1 245	21	58
Southbridge CDP	5 720	106	2 719	1 942	258	2 083	5.0	1 066	21	58
Spencer town	4 938	160	1 663	1 957	211	2 269	5.3	882	51	24
Spencer CDP	2 722	42	1 381	1940-	181	937	4.8	696	33	21
Sterling town	2 637	300	468	1 974	91	1 723	6.4	260	-	-
Sturbridge town	3 335	196	493	1 974	78	1 848	5.8	322	9	9
Fiskdale CDP	929	41	245	1 968	51	427	5.2	171	-	-
Sturbridge CDP	831	31	136	1 964	27	494	5.9	67	-	-
Sutton town	2 950	400	711	1 972	50	2 299	6.8	106	16	-
Templeton town	2 597	87	883	1 956	31	1 608	5.9	210	30	10
Baldwinville CDP	680	24	274	1 950	21	377	5.7	148	20	-
Upton town	2 084	224	528	1 973	84	1 437	6.7	295	9	9
Upton-West Upton CDP	946	15	397	1 951	84	521	5.8	224	-	-
Uxbridge town	4 076	533	1 056	1 972	114	2 591	6.1	349	8	41
Warren town	2 014	113	861	1 954	79	1 014	5.5	262	9	13
Warren CDP	657	5	397	1940-	34	312	5.4	134	-	5
Webster town	7 554	167	2 793	1 952	292	2 987	5.1	1 132	22	18
Webster CDP	5 455	55	2 526	1 943	283	1 918	4.9	980	14	18
Westborough town	6 773	620	1 060	1 972	482	3 686	6.0	1 371	22	21
Westborough CDP	1 781	7	864	1 942	146	729	4.8	514	7	6
West Boylston town	2 458	104	601	1 957	69	1 636	6.2	187	-	-
West Brookfield town	1 534	110	476	1 963	61	867	5.9	236	7	7
West Brookfield CDP	636	27	294	1 945	22	286	5.1	158	-	-
Westminster town	2 694	291	522	1 967	29	1 574	5.9	218	29	-
Winchendon town	3 659	235	1 375	1 962	88	1 914	5.6	406	51	36
Winchendon CDP	1 704	34	1 024	1940-	80	866	5.5	299	21	21
Worcester city	70 723	1 469	30 595	1 946	5 825	28 545	5.1	14 526	1 022	1 079

Table 20. **Physical Housing Characteristics: 2000**

[Data based on a sample (except Tables 65-68). For information on confidentiality protection, coverage, sampling error, and nonsampling error, see Appendix G.
For location of definitions, see "How to Use This Census Report"]

State County Place and County Subdivision	Total housing units	Year structure built			Rooms			No bedrooms or 1 bedroom	Lacking complete plumbing facilities	Lacking complete kitchen facilities
		1995 to March 2000	1939 or earlier	Median	1 or 2	6 or more	Median			
The State	**2 621 989**	**112 191**	**905 698**	**1 956**	**177 207**	**1 299 523**	**5.5**	**459 346**	**19 101**	**21 176**
COUNTY										
Barnstable County	147 083	10 682	17 541	1 974	5 535	79 286	5.7	12 678	660	1 045
Berkshire County	66 301	1 830	26 841	1 950	2 569	34 923	5.6	10 410	473	532
Bristol County	216 918	11 432	75 820	1 956	9 996	103 485	5.4	30 829	1 366	1 429
Dukes County	14 836	1 929	3 032	1 977	815	7 839	5.6	1 671	142	168
Essex County	287 144	11 389	109 713	1 953	16 971	150 101	5.6	49 137	2 748	3 016
Franklin County	31 939	970	12 701	1 954	1 751	16 226	5.5	4 914	502	484
Hampden County	185 876	5 479	55 059	1 956	11 183	81 156	5.2	28 905	1 733	1 747
Hampshire County	58 644	2 889	17 300	1 962	3 640	28 327	5.4	9 292	393	432
Middlesex County	576 681	22 144	212 290	1 954	38 487	305 475	5.7	102 067	3 179	3 945
Nantucket County	9 210	1 623	2 208	1 977	615	4 824	5.6	1 198	87	134
Norfolk County	255 154	9 695	77 738	1 957	14 689	148 126	6.0	42 066	981	1 031
Plymouth County	181 524	10 394	45 830	1 963	6 358	105 580	5.9	20 584	1 006	724
Suffolk County	292 520	4 975	151 530	1940-	50 706	79 603	4.3	101 998	3 667	3 996
Worcester County	298 159	16 760	98 095	1 957	13 892	154 572	5.6	43 597	2 164	2 493
PLACE AND COUNTY SUBDIVISION										
Abington CDP, Plymouth County	5 348	222	1 746	1 955	221	3 082	5.9	926	28	54
Abington town, Plymouth County	5 348	222	1 746	1 955	221	3 082	5.9	926	28	54
Acton town, Middlesex County	7 680	465	868	1 970	406	5 143	7.0	1 011	5	-
Acushnet town, Bristol County	3 889	288	909	1 964	112	1 967	5.5	422	13	5
Acushnet Center CDP, Bristol County	1 293	54	476	1 950	38	621	5.4	207	5	5
Adams town, Berkshire County	4 362	55	2 567	1940-	157	2 002	5.3	655	14	15
Adams CDP, Berkshire County	3 055	17	1 933	1940-	157	1 348	5.2	570	14	15
Agawam city, Hampden County	11 659	496	1 705	1 966	562	5 647	5.4	1 377	-	120
Alford town, Berkshire County	280	22	91	1 966	2	197	6.1	15	-	-
Amesbury town, Essex County	6 607	393	2 665	1 957	359	3 430	5.6	1 110	13	14
Amesbury CDP, Essex County	5 118	199	2 413	1 945	342	2 365	5.3	1 015	13	14
Amherst town, Hampshire County	9 426	255	1 777	1 970	1 140	4 176	5.1	2 073	32	58
Amherst Center CDP, Hampshire County	3 236	110	1 136	1 957	648	1 393	5.0	951	4	33
Andover CDP, Essex County	3 689	46	1 799	1 942	348	1 966	5.7	959	20	42
Andover town, Essex County	11 590	526	3 260	1 963	551	8 343	7.1	1 513	48	86
Aquinnah town, Dukes County	463	91	62	1 976	38	250	5.7	56	28	29
Arlington town, Middlesex County	19 411	91	9 554	1 941	1 405	10 063	5.6	3 619	13	30
Arlington CDP, Middlesex County	19 411	91	9 554	1 941	1 405	10 063	5.6	3 619	13	30
Ashburnham town, Worcester County	2 204	129	581	1 963	7	1 311	5.9	204	17	23
Ashby town, Middlesex County	1 011	79	340	1 959	9	696	6.3	62	2	10
Ashfield town, Franklin County	821	24	372	1 950	35	467	5.8	89	17	11
Ashland town, Middlesex County	5 794	645	729	1 975	130	3 370	5.9	523	15	13
Athol town, Worcester County	4 824	111	2 267	1 942	154	2 427	5.5	759	22	49
Athol CDP, Worcester County	3 662	43	2 051	1940-	134	1 805	5.5	652	16	41
Attleboro city, Bristol County	16 554	1 162	4 899	1 962	896	8 004	5.4	2 682	76	125
Auburn town, Worcester County	6 579	446	1 526	1 958	298	3 802	5.8	744	37	96
Avon town, Norfolk County	1 740	21	533	1 955	36	1 036	5.9	208	14	-
Ayer town, Middlesex County	3 154	301	922	1 962	168	1 321	5.1	571	35	17
Ayer CDP, Middlesex County	1 371	38	744	1940-	105	563	4.9	352	8	-
Baldwinville CDP, Worcester County	680	24	274	1 950	21	377	5.7	148	20	-
Barnstable Town city, Barnstable County	25 018	1 326	3 053	1 975	1 033	14 896	5.9	2 221	71	121
Barre CDP, Worcester County	498	17	273	1940-	47	284	5.9	123	-	-
Barre town, Worcester County	1 988	167	769	1 960	47	1 198	5.9	201	-	1
Becket town, Berkshire County	1 449	71	227	1 972	38	639	5.3	156	76	53
Bedford town, Middlesex County	4 708	334	450	1 963	156	3 348	6.6	369	19	8
Belchertown CDP, Hampshire County	1 097	58	195	1 974	75	472	5.1	227	8	8
Belchertown town, Hampshire County	5 050	502	591	1 979	93	2 770	5.7	423	25	13
Bellingham town, Norfolk County	5 642	409	779	1 965	51	3 567	6.1	357	6	17
Bellingham CDP, Norfolk County	1 707	159	106	1 967	17	1 025	5.9	119	6	-
Belmont town, Middlesex County	9 980	39	6 221	1940-	193	6 336	6.2	729	40	15
Belmont CDP, Middlesex County	9 980	39	6 221	1940-	193	6 336	6.2	729	40	15
Berkley town, Bristol County	1 885	208	214	1 983	20	1 248	6.1	102	24	16
Berlin town, Worcester County	893	93	319	1 958	31	679	6.9	89	25	25
Bernardston town, Franklin County	881	34	265	1 963	19	475	5.6	85	9	4
Beverly city, Essex County	16 275	436	6 619	1 951	833	8 301	5.6	3 223	66	130
Billerica town, Middlesex County	13 058	748	1 762	1 967	229	8 944	6.4	664	87	63
Blackstone town, Worcester County	3 331	186	985	1 960	84	1 873	5.8	445	11	28
Blandford town, Hampden County	526	17	190	1 952	4	336	6.0	26	10	10
Bliss Corner CDP, Bristol County	2 405	133	671	1 957	172	928	5.1	475	21	13
Bolton town, Worcester County	1 476	222	272	1 976	3	1 343	7.9	25	12	6
Bondsville CDP	762	16	350	1 945	-	428	5.8	6	7	-
Hampden County (part)	691	16	340	1 941	-	366	5.7	6	7	-
Hampshire County (part)	71	-	10	1 968	-	62	6.3	-	-	-
Boston city, Suffolk County	251 935	4 284	134 707	1940-	46 953	65 451	4.2	91 436	2 935	3 208
Bourne CDP, Barnstable County	932	62	168	1 971	-	481	5.6	63	-	-
Bourne town, Barnstable County	9 648	630	1 673	1 968	337	5 241	5.7	964	37	24
Boxborough town, Middlesex County	1 906	200	112	1 977	97	1 081	6.4	354	16	6
Boxford CDP, Essex County	780	68	50	1 968	-	751	9.0+	8	-	-
Boxford town, Essex County	2 610	317	154	1 977	8	2 385	8.3	55	-	-
Boylston town, Worcester County	1 606	93	280	1 971	45	1 096	6.3	123	7	-
Braintree town, Norfolk County	12 973	606	4 052	1 955	445	8 437	6.2	1 489	24	114
Braintree CDP, Norfolk County	12 925	606	4 044	1 955	445	8 389	6.2	1 489	24	114
Brewster CDP, Barnstable County	2 129	142	368	1 972	64	1 256	5.9	129	17	25
Brewster town, Barnstable County	7 339	585	654	1 981	290	3 658	5.5	508	61	69
Bridgewater CDP, Plymouth County	2 642	27	865	1 964	299	761	4.3	810	19	-
Bridgewater town, Plymouth County	7 644	879	1 508	1 974	325	4 644	6.2	977	33	26
Brimfield town, Hampden County	1 396	77	214	1 973	36	721	5.6	155	12	4
Brockton city, Plymouth County	34 837	514	11 984	1 955	2 356	14 696	5.2	6 639	297	237
Brookfield town, Worcester County	1 302	45	410	1 971	12	635	5.4	144	11	12
Brookline town, Norfolk County	26 388	194	13 915	1940-	3 683	9 611	4.5	8 659	182	188

Table 20. **Physical Housing Characteristics: 2000**—Con.

[Data based on a sample (except Tables 65-68). For information on confidentiality protection, coverage, sampling error, and nonsampling error, see Appendix G. For location of definitions, see "How to Use This Census Report"]

State County Place and County Subdivision	Total housing units	Year structure built			Rooms			No bedrooms or 1 bedroom	Lacking complete plumbing facilities	Lacking complete kitchen facilities
		1995 to March 2000	1939 or earlier	Median	1 or 2	6 or more	Median			
PLACE AND COUNTY SUBDIVISION—Con.										
Brookline CDP, Norfolk County	26 388	194	13 915	1940-	3 683	9 611	4.5	8 659	182	188
Buckland town, Franklin County	848	52	424	1 940	18	532	6.1	65	-	-
Burlington town, Middlesex County	8 445	591	437	1 966	426	5 708	6.4	772	33	26
Burlington CDP, Middlesex County	8 445	591	437	1 966	426	5 708	6.4	772	33	26
Buzzards Bay CDP, Barnstable County	1 528	30	303	1 951	129	675	5.2	249	11	-
Cambridge city, Middlesex County	44 725	1 295	25 115	1940-	8 074	10 307	4.1	16 901	413	460
Canton town, Norfolk County	8 163	553	1 415	1 967	353	5 023	6.3	986	18	32
Carlisle town, Middlesex County	1 655	165	204	1 971	6	1 521	8.1	30	18	11
Carver town, Plymouth County	4 127	379	265	1 980	19	2 382	5.8	256	16	7
Charlemont town, Franklin County	631	23	261	1 951	17	344	5.8	52	8	7
Charlton town, Worcester County	4 008	389	564	1 978	65	2 386	6.0	311	19	9
Chatham CDP, Barnstable County	1 891	126	685	1 959	39	1 178	6.1	186	6	14
Chatham town, Barnstable County	6 720	454	1 096	1 970	151	4 291	6.0	490	49	46
Chelmsford town, Middlesex County	13 025	636	2 100	1 966	545	8 931	6.4	1 114	25	204
Chelsea city, Suffolk County	12 337	240	5 216	1 948	1 504	3 128	4.4	3 750	420	470
Cheshire town, Berkshire County	1 470	78	374	1 966	13	780	5.7	121	2	2
Chester town, Hampden County	576	14	315	1940-	14	377	6.1	52	23	19
Chesterfield town, Hampshire County	524	37	225	1 956	20	273	5.6	54	23	10
Chicopee city, Hampden County	24 424	475	7 505	1 954	1 520	7 127	4.9	4 194	151	170
Chilmark town, Dukes County	1 409	205	213	1 976	116	723	5.6	201	32	55
Clarksburg town, Berkshire County	688	30	275	1 947	2	412	5.9	32	10	5
Clinton town, Worcester County	5 844	189	2 936	1940-	322	2 477	5.2	1 048	34	89
Clinton CDP, Worcester County	3 578	58	2 235	1940-	298	1 470	5.1	860	8	80
Cochituate CDP, Middlesex County	2 529	117	535	1 956	67	2 065	7.1	161	19	-
Cohasset town, Norfolk County	2 805	141	1 071	1 953	33	2 310	7.2	228	8	16
Colrain town, Franklin County	781	24	297	1 960	8	486	6.0	80	7	13
Concord town, Middlesex County	6 153	204	1 701	1 959	175	4 663	7.4	458	58	92
Conway town, Franklin County	749	64	253	1 973	30	513	6.5	65	15	14
Cordaville CDP, Worcester County	842	186	137	1 977	-	740	7.2	10	-	-
Cummington town, Hampshire County	461	16	244	1940-	14	278	6.1	82	8	4
Dalton town, Berkshire County	2 832	65	987	1 952	30	1 666	5.9	333	10	-
Danvers town, Essex County	9 762	289	3 010	1 957	274	6 011	6.1	1 271	35	51
Danvers CDP, Essex County	9 762	289	3 010	1 957	274	6 011	6.1	1 271	35	51
Dartmouth town, Bristol County	11 283	904	2 515	1 966	272	6 745	5.9	986	68	42
Dedham town, Norfolk County	8 933	168	3 658	1 949	195	6 105	6.2	770	45	54
Dedham CDP, Norfolk County	8 933	168	3 658	1 949	195	6 105	6.2	770	45	54
Deerfield town, Franklin County	2 060	36	683	1 958	68	1 219	5.9	139	22	31
Dennis CDP, Barnstable County	2 345	176	251	1 974	45	1 392	5.9	82	11	6
Dennis town, Barnstable County	14 105	686	1 241	1 970	526	6 396	5.3	1 057	39	79
Dennis Port CDP, Barnstable County	4 364	126	358	1 962	312	1 045	4.5	609	10	40
Dighton town, Bristol County	2 280	176	605	1 965	44	1 523	6.2	181	-	-
Douglas town, Worcester County	2 588	464	538	1 977	26	1 566	6.0	188	10	-
Dover CDP, Norfolk County	723	13	261	1 956	-	666	8.2	-	-	-
Dover town, Norfolk County	1 884	106	428	1 963	4	1 766	8.4	17	-	-
Dracut town, Middlesex County	10 643	433	1 591	1 971	205	5 696	5.7	885	67	26
Dudley town, Worcester County	3 910	307	932	1 961	45	1 974	5.5	387	32	47
Dunstable town, Middlesex County	944	145	137	1 981	3	763	7.4	19	-	4
Duxbury CDP, Plymouth County	558	30	317	1940-	6	552	9.0+	6	-	-
Duxbury town, Plymouth County	5 345	347	1 013	1 973	96	4 389	7.4	434	8	38
East Bridgewater town, Plymouth County	4 427	401	1 075	1 969	110	2 825	6.2	464	6	-
East Brookfield town, Worcester County	849	33	263	1 958	13	509	5.9	52	4	4
East Brookfield CDP, Worcester County	560	10	179	1 957	8	319	5.8	43	2	4
East Dennis CDP, Barnstable County	2 174	212	153	1 979	49	1 540	6.1	121	6	12
East Douglas CDP, Worcester County	944	72	432	1 946	17	521	5.8	109	-	-
East Falmouth CDP, Barnstable County	4 343	297	297	1 970	48	2 587	5.9	150	11	17
Eastham town, Barnstable County	5 535	440	388	1 976	73	2 882	5.6	186	38	29
Easthampton city, Hampshire County	7 083	460	2 384	1 957	478	2 890	5.1	1 261	40	40
East Harwich CDP, Barnstable County	2 961	417	140	1 978	6	2 046	6.0	43	11	11
East Longmeadow town, Hampden County	5 363	254	621	1 960	124	3 674	6.2	407	12	4
Easton town, Bristol County	7 631	516	1 238	1 974	168	5 037	6.5	756	15	4
East Pepperell CDP, Middlesex County	717	-	138	1 970	7	375	5.6	38	-	-
East Sandwich CDP, Barnstable County	2 059	240	143	1 977	86	1 279	6.2	185	-	22
Edgartown town, Dukes County	4 360	616	669	1 981	172	2 308	5.6	357	42	30
Egremont town, Berkshire County	864	39	277	1 962	26	556	6.1	74	-	3
Erving town, Franklin County	630	16	292	1 945	30	390	5.9	57	2	8
Essex CDP, Essex County	637	6	354	1940-	24	360	5.9	158	-	-
Essex town, Essex County	1 446	97	577	1 955	70	788	5.9	268	7	-
Everett city, Middlesex County	15 908	176	9 322	1940-	950	5 299	4.9	3 833	248	237
Fairhaven town, Bristol County	7 266	252	2 816	1 951	352	3 410	5.4	968	92	74
Fall River city, Bristol County	41 857	974	22 192	1940-	3 113	14 018	4.9	8 255	256	373
Falmouth CDP, Barnstable County	3 077	76	788	1 954	269	1 361	5.2	723	11	38
Falmouth town, Barnstable County	20 055	1 448	2 756	1 971	585	12 204	5.9	1 550	77	74
Fiskdale CDP, Worcester County	929	41	245	1 968	51	427	5.2	171	-	-
Fitchburg city, Worcester County	16 002	366	8 441	1940-	944	6 321	5.1	3 111	119	172
Florida town, Berkshire County	296	16	50	1 971	15	175	5.8	28	4	6
Forestdale CDP, Barnstable County	1 373	186	16	1 983	16	975	6.3	71	6	6
Fort Devens CDP	330	-	323	1940-	-	132	5.3	-	-	-
Middlesex County (part)	-	-	-	-	-	-	-	-	-	-
Worcester County (part)	330	-	323	1940-	-	132	5.3	-	-	-
Foxborough town, Norfolk County	6 299	448	1 257	1 966	202	3 761	6.1	607	9	10
Foxborough CDP, Norfolk County	2 691	65	828	1 959	197	836	4.6	562	9	10
Framingham town, Middlesex County	26 734	691	4 970	1 961	2 791	13 092	5.4	6 307	222	206
Framingham CDP, Middlesex County	26 734	691	4 970	1 961	2 791	13 092	5.4	6 307	222	206
Franklin city, Norfolk County	10 327	1 277	1 850	1 975	234	7 138	6.7	914	11	16
Freetown town, Bristol County	3 029	223	502	1 973	51	1 947	6.1	129	35	6
Gardner city, Worcester County	8 838	302	4 064	1 945	537	3 416	5.0	1 764	26	44
Georgetown town, Essex County	2 616	242	632	1 965	84	1 999	6.7	209	10	-
Gill town, Franklin County	560	31	180	1 960	12	317	5.8	63	6	-
Gloucester city, Essex County	13 958	398	7 522	1940-	740	6 685	5.4	2 739	140	111

Table 20. **Physical Housing Characteristics: 2000**—Con.

[Data based on a sample (except Tables 65-68). For information on confidentiality protection, coverage, sampling error, and nonsampling error, see Appendix G. For location of definitions, see "How to Use This Census Report"]

State County Place and County Subdivision	Total housing units	Year structure built			Rooms			No bedrooms or 1 bedroom	Lacking complete plumbing facilities	Lacking complete kitchen facilities
		1995 to March 2000	1939 or earlier	Median	1 or 2	6 or more	Median			
PLACE AND COUNTY SUBDIVISION—Con.										
Goshen town, Hampshire County	560	23	155	1 959	2	306	5.7	66	20	17
Gosnold town, Dukes County	215	22	87	1 951	28	102	5.3	36	7	15
Grafton town, Worcester County	5 828	644	1 413	1 967	125	3 345	5.9	551	24	9
Granby CDP, Hampshire County	529	26	99	1 962	52	287	5.7	60	19	-
Granby town, Hampshire County	2 295	140	323	1 964	74	1 176	5.6	137	47	11
Granville town, Hampden County	595	34	202	1 960	2	422	6.3	46	9	8
Great Barrington CDP, Berkshire County	1 252	24	743	1940-	156	488	4.7	445	-	9
Great Barrington town, Berkshire County	3 352	110	1 700	1940-	195	1 892	5.8	621	-	14
Greenfield town, Franklin County	8 301	29	4 010	1 942	621	3 631	5.2	1 845	34	35
Greenfield CDP, Franklin County	6 437	11	3 656	1940-	571	2 608	5.0	1 701	34	29
Green Harbor-Cedar Crest CDP, Plymouth County	1 101	73	125	1 965	-	767	6.3	15	-	7
Groton CDP, Middlesex County	452	34	292	1940-	39	273	6.3	111	9	9
Groton town, Middlesex County	3 393	430	823	1 975	59	2 619	7.1	257	9	17
Groveland town, Essex County	2 096	194	677	1 962	48	1 683	6.6	114	-	-
Hadley town, Hampshire County	1 953	131	524	1 963	63	1 225	6.1	142	-	-
Halifax town, Plymouth County	2 841	225	383	1 973	9	1 670	5.9	216	19	-
Hamilton town, Essex County	2 825	155	742	1 958	161	2 107	6.9	245	-	-
Hampden town, Hampden County	1 846	70	255	1 965	23	1 325	6.5	107	5	7
Hancock town, Berkshire County	474	23	84	1 966	13	310	6.2	53	3	3
Hanover town, Plymouth County	4 445	288	715	1 967	83	3 593	7.2	309	16	15
Hanson CDP, Plymouth County	662	6	103	1 965	9	490	6.7	16	-	-
Hanson town, Plymouth County	3 178	182	689	1 964	33	2 261	6.6	208	19	19
Hardwick town, Worcester County	1 086	65	554	1940-	7	613	5.8	163	14	11
Harvard town, Worcester County	2 225	111	717	1 965	20	1 775	7.6	71	-	-
Harwich town, Barnstable County	9 450	863	1 197	1 974	99	5 456	5.8	576	32	30
Harwich Center CDP, Barnstable County	1 099	113	148	1 972	11	628	5.8	70	-	-
Harwich Port CDP, Barnstable County	2 267	98	540	1 963	66	1 257	5.8	271	21	6
Hatfield CDP, Hampshire County	612	14	326	1940-	48	294	5.4	119	-	-
Hatfield town, Hampshire County	1 431	41	544	1 958	90	730	5.5	182	8	-
Haverhill city, Essex County	23 737	1 631	9 883	1 952	1 299	11 070	5.3	3 943	112	144
Hawley town, Franklin County	194	7	69	1 963	15	103	5.7	24	8	8
Heath town, Franklin County	643	26	119	1 981	187	204	4.3	269	200	184
Hingham CDP, Plymouth County	2 111	9	1 067	1940-	62	1 639	7.2	245	-	-
Hingham town, Plymouth County	7 368	193	2 196	1 956	120	5 579	7.2	449	6	15
Hinsdale town, Berkshire County	970	37	300	1 959	20	479	5.5	123	7	6
Holbrook CDP, Norfolk County	4 162	255	800	1 957	125	2 260	5.7	495	19	10
Holbrook town, Norfolk County	4 162	255	800	1 957	125	2 260	5.7	495	19	10
Holden town, Worcester County	5 827	318	826	1 963	19	4 323	6.6	335	5	-
Holland CDP, Hampden County	968	20	62	1 964	21	300	4.9	85	17	8
Holland town, Hampden County	1 317	41	105	1 966	30	493	5.1	106	20	11
Holliston town, Middlesex County	4 868	269	959	1 965	137	3 807	7.2	390	8	18
Holyoke city, Hampden County	16 210	296	6 813	1 950	1 761	5 449	4.8	3 938	346	389
Hopedale town, Worcester County	2 289	111	818	1 954	144	1 481	6.2	271	-	9
Hopedale CDP, Worcester County	1 663	73	646	1 953	144	997	6.0	253	-	-
Hopkinton CDP, Middlesex County	1 070	63	450	1 953	109	660	6.2	196	-	11
Hopkinton town, Middlesex County	4 548	805	815	1 980	120	3 454	7.5	253	-	11
Housatonic CDP, Berkshire County	597	23	397	1940-	23	337	5.7	85	-	-
Hubbardston town, Worcester County	1 360	281	279	1 984	31	913	6.1	109	20	33
Hudson town, Middlesex County	7 168	349	1 848	1 965	351	4 008	5.8	1 039	41	99
Hudson CDP, Middlesex County	5 782	130	1 736	1 963	331	3 018	5.6	1 006	41	99
Hull town, Plymouth County	5 366	82	2 598	1 941	165	3 060	5.8	599	9	20
Hull CDP, Plymouth County	5 366	82	2 598	1 941	165	3 060	5.8	599	9	20
Huntington town, Hampshire County	911	40	337	1 956	4	478	5.6	88	5	-
Ipswich CDP, Essex County	1 874	38	1 262	1940-	97	878	5.3	518	9	-
Ipswich town, Essex County	5 601	383	2 039	1 955	249	3 311	6.0	968	28	27
Kingston CDP, Plymouth County	2 398	145	685	1 954	70	1 227	5.5	239	6	-
Kingston town, Plymouth County	4 525	478	852	1 973	150	2 752	6.0	383	15	-
Lakeville town, Plymouth County	3 662	382	493	1 976	83	2 436	6.3	237	66	50
Lancaster town, Worcester County	2 141	249	646	1 961	139	1 449	6.3	208	7	7
Lanesborough town, Berkshire County	1 382	61	399	1 953	51	843	6.0	150	26	7
Lawrence city, Essex County	25 601	359	10 208	1 948	2 801	8 976	4.8	6 006	1 096	1 114
Lee CDP, Berkshire County	979	17	497	1940-	67	479	5.4	224	-	-
Lee town, Berkshire County	2 927	82	992	1 959	108	1 612	5.7	365	-	-
Leicester town, Worcester County	3 826	159	962	1 957	110	2 364	6.0	437	15	-
Lenox CDP, Berkshire County	1 072	-	515	1 944	148	372	4.2	299	-	-
Lenox town, Berkshire County	2 713	172	756	1 963	230	1 398	5.6	517	11	88
Leominster city, Worcester County	16 976	829	5 052	1 962	986	7 357	5.2	3 026	108	232
Leverett town, Franklin County	648	29	175	1 972	23	446	6.4	42	15	7
Lexington town, Middlesex County	11 333	335	2 878	1 956	207	8 823	7.0	684	28	53
Lexington CDP, Middlesex County	11 333	335	2 878	1 956	207	8 823	7.0	684	28	53
Leyden town, Franklin County	304	29	58	1 973	8	198	6.2	18	4	7
Lincoln town, Middlesex County	2 911	198	338	1 967	41	2 225	6.9	100	7	-
Littleton town, Middlesex County	3 055	241	522	1 962	56	2 133	6.6	296	15	7
Littleton Common CDP, Middlesex County	1 149	48	341	1 952	30	709	6.0	154	7	7
Longmeadow town, Hampden County	5 879	291	1 542	1 959	121	5 079	7.4	364	8	41
Longmeadow CDP, Hampden County	5 879	291	1 542	1 959	121	5 079	7.4	364	8	41
Lowell city, Middlesex County	39 468	628	18 382	1 944	3 381	14 213	4.8	8 391	637	645
Ludlow town, Hampden County	7 841	440	1 651	1 960	226	3 644	5.4	652	25	17
Lunenburg CDP, Worcester County	623	16	167	1 955	-	466	6.4	31	-	-
Lunenburg town, Worcester County	3 668	206	607	1 961	32	2 378	6.1	255	21	-
Lynn city, Essex County	34 690	426	17 411	1940-	3 606	12 524	4.9	9 421	570	562
Lynnfield town, Essex County	4 273	134	633	1 959	53	3 486	7.3	212	18	18
Lynnfield CDP, Essex County	4 273	134	633	1 959	53	3 486	7.3	212	18	18
Malden city, Middlesex County	23 634	458	12 174	1940-	2 958	8 317	4.7	7 059	86	164
Manchester-by-the-Sea town, Essex County	2 327	43	1 158	1 941	137	1 449	6.6	390	19	10
Mansfield town, Bristol County	8 120	1 042	1 449	1 978	464	5 014	6.3	1 135	53	107
Mansfield Center CDP, Bristol County	3 039	272	1 124	1 955	370	1 383	5.2	736	41	107
Marblehead town, Essex County	8 906	188	4 067	1 945	411	5 916	6.5	1 067	17	26
Marblehead CDP, Essex County	8 906	188	4 067	1 945	411	5 916	6.5	1 067	17	26

Table 20. **Physical Housing Characteristics: 2000**—Con.

[Data based on a sample (except Tables 65-68). For information on confidentiality protection, coverage, sampling error, and nonsampling error, see Appendix G. For location of definitions, see "How to Use This Census Report"]

State County Place and County Subdivision	Total housing units	Year structure built			Rooms			No bedrooms or 1 bedroom	Lacking complete plumbing facilities	Lacking complete kitchen facilities
		1995 to March 2000	1939 or earlier	Median	1 or 2	6 or more	Median			
PLACE AND COUNTY SUBDIVISION—Con.										
Marion town, Plymouth County	2 439	305	703	1 959	50	1 686	6.5	197	16	23
Marion Center CDP, Plymouth County	624	7	335	1940-	13	434	6.6	72	-	-
Marlborough city, Middlesex County	14 903	838	3 768	1 966	1 238	7 077	5.3	3 070	19	221
Marshfield CDP, Plymouth County	1 797	50	246	1 968	177	1 063	6.0	416	13	5
Marshfield town, Plymouth County	9 954	611	1 396	1 966	313	6 425	6.3	823	26	26
Marshfield Hills CDP, Plymouth County	856	94	185	1 961	-	720	7.4	40	-	-
Mashpee town, Barnstable County	8 325	1 185	82	1 983	179	4 423	5.6	477	12	25
Mashpee Neck CDP, Barnstable County	515	88	-	1 984	7	312	5.9	7	-	-
Mattapoisett town, Plymouth County	3 172	312	663	1 964	191	1 772	5.8	381	10	-
Mattapoisett Center CDP, Plymouth County	1 544	103	501	1 954	98	813	5.7	221	2	-
Maynard town, Middlesex County	4 406	170	1 589	1 955	99	2 574	5.9	548	16	16
Maynard CDP, Middlesex County	4 406	170	1 589	1 955	99	2 574	5.9	548	16	16
Medfield CDP, Norfolk County	2 429	108	538	1 964	118	1 733	7.0	328	-	8
Medfield town, Norfolk County	4 048	328	626	1 969	129	3 298	7.7	339	-	8
Medford city, Middlesex County	22 687	142	13 141	1940-	904	11 519	5.5	3 290	87	46
Medway town, Norfolk County	4 248	385	1 036	1 970	45	3 210	7.2	315	-	-
Melrose city, Middlesex County	11 248	109	6 307	1940-	862	6 722	6.0	2 453	89	64
Mendon town, Worcester County	1 886	326	399	1 976	16	1 444	7.0	114	-	-
Merrimac town, Essex County	2 295	274	803	1 965	68	1 402	6.0	173	-	-
Methuen city, Essex County	16 885	899	4 570	1 961	593	9 472	5.8	1 902	99	87
Middleborough town, Plymouth County	7 249	538	2 276	1 962	235	3 892	5.7	778	52	24
Middleborough Center CDP, Plymouth County	2 759	64	1 352	1 941	217	1 117	5.1	639	21	8
Middlefield town, Hampshire County	241	9	82	1 972	10	151	6.0	15	-	7
Middleton town, Essex County	2 347	390	425	1 976	51	1 599	6.6	210	-	-
Milford town, Worcester County	10 713	630	3 425	1 962	321	5 706	5.7	1 455	99	94
Milford CDP, Worcester County	9 811	520	3 311	1 961	314	4 963	5.5	1 398	92	87
Millbury town, Worcester County	5 109	157	1 606	1 956	190	2 950	5.8	527	18	18
Millers Falls CDP, Franklin County	453	4	336	1940-	2	236	5.6	47	-	2
Millis town, Norfolk County	3 066	123	519	1 968	60	1 990	6.2	285	8	-
Millis-Clicquot CDP, Norfolk County	1 898	88	359	1 967	60	1 013	5.7	238	8	-
Millville town, Worcester County	958	93	376	1 964	14	570	5.9	81	8	5
Milton town, Norfolk County	9 161	134	4 535	1 940	190	7 510	7.0	525	27	15
Milton CDP, Norfolk County	9 161	134	4 535	1 940	190	7 510	7.0	525	27	15
Monomoscoy Island CDP, Barnstable County	133	42	15	1 971	-	54	5.3	13	-	-
Monroe town, Franklin County	67	5	32	1 944	4	18	4.8	15	5	7
Monson town, Hampden County	3 213	255	1 032	1 960	123	1 979	6.0	371	9	-
Monson Center CDP, Hampden County	881	9	590	1940-	100	426	5.4	210	-	-
Montague town, Franklin County	3 844	110	1 624	1 948	163	1 667	5.2	578	49	36
Monterey town, Berkshire County	832	60	237	1 961	47	489	5.9	104	29	27
Montgomery town, Hampden County	258	17	29	1 968	7	191	6.3	15	-	-
Monument Beach CDP, Barnstable County	1 206	21	239	1 974	13	595	5.5	79	-	-
Mount Washington town, Berkshire County	129	13	34	1 968	9	68	5.7	12	5	5
Nahant town, Essex County	1 704	20	866	1940-	95	998	6.0	391	6	-
Nahant CDP, Essex County	1 704	20	866	1940-	95	998	6.0	391	6	-
Nantucket CDP, Nantucket County	3 668	232	1 582	1 953	222	1 970	5.7	544	34	48
Nantucket town, Nantucket County	9 210	1 623	2 208	1 977	615	4 824	5.6	1 198	87	134
Natick town, Middlesex County	13 368	432	3 586	1 956	806	8 119	6.1	2 499	42	31
Needham town, Norfolk County	10 846	314	2 950	1 955	609	8 009	6.9	1 089	9	17
Needham CDP, Norfolk County	10 846	314	2 950	1 955	609	8 009	6.9	1 089	9	17
New Ashford town, Berkshire County	105	17	26	1 956	2	64	5.9	7	-	-
New Bedford city, Bristol County	41 511	573	20 718	1 940	2 312	15 034	5.0	6 664	454	475
New Braintree town, Worcester County	328	28	84	1 978	2	237	6.3	14	2	2
Newbury town, Essex County	2 816	173	641	1 962	73	1 833	6.2	324	34	34
Newburyport city, Essex County	7 913	351	4 081	1940-	414	4 140	5.6	1 496	52	54
New Marlborough town, Berkshire County	963	54	361	1 953	17	567	6.0	92	10	12
New Salem town, Franklin County	422	22	119	1 973	17	244	5.9	45	14	12
New Seabury CDP, Barnstable County	1 484	117	4	1 981	6	918	6.0	61	12	6
Newton city, Middlesex County	32 112	736	16 946	1940-	1 526	20 681	6.4	4 361	64	159
Norfolk town, Norfolk County	2 861	211	470	1 977	30	2 308	7.7	167	9	-
North Adams city, Berkshire County	7 088	76	4 174	1940-	308	3 079	5.2	1 536	52	42
North Amherst CDP, Hampshire County	1 888	55	205	1 972	242	616	4.3	569	11	-
Northampton city, Hampshire County	12 405	318	5 638	1 946	1 104	4 925	5.0	2 890	129	177
North Andover town, Essex County	9 943	797	1 827	1 971	451	6 142	6.3	990	6	53
North Attleborough town, Bristol County	10 635	787	2 487	1 968	384	5 678	5.7	1 706	26	19
North Attleborough Center CDP, Bristol County	7 150	287	2 204	1 962	311	3 061	5.1	1 450	10	19
Northborough CDP, Worcester County	2 365	144	399	1 961	56	1 564	6.5	284	-	-
Northborough town, Worcester County	5 002	522	717	1 971	72	3 694	6.9	382	9	3
Northbridge town, Worcester County	4 955	392	1 667	1 960	76	3 063	6.0	433	8	16
North Brookfield CDP, Worcester County	1 110	13	635	1940-	56	549	5.5	239	-	-
North Brookfield town, Worcester County	1 902	61	839	1 953	62	1 033	5.7	326	6	6
North Eastham CDP, Barnstable County	2 638	192	115	1 973	52	969	5.0	130	16	7
North Falmouth CDP, Barnstable County	2 376	154	364	1 973	39	1 788	6.6	74	-	-
Northfield CDP, Franklin County	535	10	355	1940-	12	325	6.0	69	-	-
Northfield town, Franklin County	1 262	72	536	1 952	29	783	6.0	116	-	-
North Lakeville CDP, Plymouth County	883	56	140	1 971	13	611	6.3	93	-	9
North Pembroke CDP, Plymouth County	1 007	63	95	1 970	19	702	6.6	110	7	-
North Plymouth CDP, Plymouth County	1 580	-	855	1940-	77	477	4.9	234	-	-
North Reading town, Middlesex County	4 870	373	691	1 965	55	3 535	6.7	351	23	13
North Scituate CDP, Plymouth County	1 914	74	517	1 958	101	1 528	7.2	180	7	-
North Seekonk CDP, Bristol County	1 020	19	190	1 955	8	591	5.8	70	-	-
Northwest Harwich CDP, Barnstable County	3 123	235	369	1 973	16	1 525	5.5	192	-	13
North Westport CDP, Bristol County	1 812	62	266	1 963	88	956	5.6	190	16	8
Norton town, Bristol County	5 961	629	732	1 975	132	3 491	5.9	533	19	35
Norton Center CDP, Bristol County	398	58	112	1 962	17	249	6.1	59	-	-
Norwell town, Plymouth County	3 318	180	598	1 965	104	2 746	7.4	180	-	7
Norwood town, Norfolk County	11 945	150	3 271	1 957	615	6 031	5.5	2 105	36	41
Norwood CDP, Norfolk County	11 945	150	3 271	1 957	615	6 031	5.5	2 105	36	41
Oak Bluffs town, Dukes County	3 820	406	1 025	1 977	173	1 982	5.6	351	12	12
Oakham town, Worcester County	591	40	94	1 978	8	419	6.4	37	2	2

Table 20. **Physical Housing Characteristics: 2000**—Con.

[Data based on a sample (except Tables 65-68). For information on confidentiality protection, coverage, sampling error, and nonsampling error, see Appendix G. For location of definitions, see "How to Use This Census Report"]

State County Place and County Subdivision	Total housing units	Year structure built			Rooms			No bedrooms or 1 bedroom	Lacking complete plumbing facilities	Lacking complete kitchen facilities
		1995 to March 2000	1939 or earlier	Median	1 or 2	6 or more	Median			
PLACE AND COUNTY SUBDIVISION—Con.										
Ocean Bluff-Brant Rock CDP, Plymouth County	2 655	47	453	1 955	47	1 429	5.7	140	13	14
Ocean Grove CDP, Bristol County	1 386	-	469	1 949	50	516	5.0	221	-	-
Onset CDP, Plymouth County	901	-	382	1 943	32	416	5.3	116	14	6
Orange CDP, Franklin County	1 655	7	1 106	1940-	129	863	5.6	351	-	20
Orange town, Franklin County	3 303	86	1 463	1 948	161	1 632	5.5	592	7	20
Orleans CDP, Barnstable County	1 285	38	159	1 974	81	419	4.7	245	-	60
Orleans town, Barnstable County	5 096	301	571	1 974	279	3 006	5.9	664	61	125
Otis town, Berkshire County	1 569	43	286	1 966	45	632	5.1	154	14	12
Oxford CDP, Worcester County	2 371	173	650	1 956	103	1 256	5.6	290	-	-
Oxford town, Worcester County	5 228	475	1 145	1 966	158	2 910	5.7	573	8	-
Palmer CDP, Hampden County	1 871	15	648	1 954	152	726	5.0	485	16	8
Palmer town, Hampden County	5 402	188	1 777	1 957	201	2 539	5.4	702	84	14
Paxton town, Worcester County	1 461	54	188	1 964	6	1 208	7.3	16	-	-
Peabody city, Essex County	18 898	591	4 850	1 959	863	10 308	5.7	2 635	90	113
Pelham town, Hampshire County	556	25	141	1 967	10	420	6.9	35	3	-
Pembroke town, Plymouth County	5 897	363	762	1 968	60	3 934	6.4	384	20	19
Pepperell CDP, Middlesex County	977	52	376	1 964	18	565	6.0	162	-	-
Pepperell town, Middlesex County	3 917	400	772	1 975	34	2 712	6.5	268	-	-
Peru town, Berkshire County	371	18	41	1 974	28	167	5.3	54	21	20
Petersham town, Worcester County	474	27	253	1940-	7	364	6.9	26	3	5
Phillipston town, Worcester County	739	51	106	1 974	1	378	5.5	43	2	3
Pinehurst CDP, Middlesex County	2 292	212	382	1 967	10	1 622	6.4	105	-	-
Pittsfield city, Berkshire County	21 366	298	9 353	1 944	936	10 923	5.5	4 082	89	129
Plainfield town, Hampshire County	310	12	135	1 955	-	208	6.4	15	-	-
Plainville town, Norfolk County	3 111	292	431	1 972	184	1 513	5.4	465	8	8
Plymouth CDP, Plymouth County	3 425	75	1 766	1940-	222	1 192	4.7	959	8	22
Plymouth town, Plymouth County	21 250	1 640	4 005	1 973	532	11 678	5.7	1 986	233	77
Plympton town, Plymouth County	872	27	199	1 976	3	711	6.7	23	4	-
Pocasset CDP, Barnstable County	2 063	72	363	1 969	102	1 122	5.7	219	20	17
Popponesset CDP, Barnstable County	642	24	-	1 963	-	390	5.8	6	-	6
Popponesset Island CDP, Barnstable County	78	18	-	1 987	-	71	7.4	-	-	-
Princeton town, Worcester County	1 196	87	279	1 975	8	949	6.9	51	4	-
Provincetown town, Barnstable County	3 890	147	2 157	1940-	830	836	4.0	1 399	44	103
Provincetown CDP, Barnstable County	3 719	147	2 130	1940-	806	786	3.9	1 356	21	80
Quincy city, Norfolk County	40 093	920	16 651	1 947	4 556	14 066	4.6	12 518	253	262
Randolph town, Norfolk County	11 524	225	1 753	1 964	690	6 610	5.8	1 600	97	45
Randolph CDP, Norfolk County	11 524	225	1 753	1 964	690	6 610	5.8	1 600	97	45
Raynham town, Bristol County	4 209	425	492	1 972	47	2 696	6.2	194	28	26
Raynham Center CDP, Bristol County	1 263	41	126	1 967	-	985	6.6	20	10	-
Reading town, Middlesex County	8 823	460	2 801	1 955	362	6 345	6.6	1 016	9	17
Reading CDP, Middlesex County	8 823	460	2 801	1 955	362	6 345	6.6	1 016	9	17
Rehoboth town, Bristol County	3 597	374	680	1 970	35	2 666	6.5	172	24	-
Revere city, Suffolk County	20 181	444	6 780	1 956	1 816	7 056	4.9	5 200	277	287
Richmond town, Berkshire County	836	30	169	1 965	6	607	6.6	39	-	2
Rochester town, Plymouth County	1 634	162	285	1 976	7	1 120	6.3	37	6	-
Rockland town, Plymouth County	6 649	618	1 971	1 957	238	3 662	5.7	843	7	9
Rockport CDP, Essex County	3 207	130	1 769	1940-	296	1 674	5.6	695	8	9
Rockport town, Essex County	4 202	159	2 213	1940-	366	2 216	5.6	872	8	17
Rowe town, Franklin County	204	4	92	1 949	7	131	6.1	17	2	2
Rowley CDP, Essex County	566	36	249	1 947	83	309	5.7	124	8	-
Rowley town, Essex County	2 004	198	410	1 974	108	1 318	6.3	177	24	16
Royalston town, Worcester County	527	24	200	1 970	14	336	6.1	42	24	21
Russell town, Hampden County	640	22	216	1 956	2	368	5.8	35	2	2
Rutland CDP, Worcester County	849	14	174	1 966	10	496	5.9	66	16	9
Rutland town, Worcester County	2 392	258	406	1 974	43	1 421	6.0	191	25	9
Sagamore CDP, Barnstable County	1 535	159	329	1 973	65	964	6.1	105	6	7
Salem city, Essex County	18 175	393	9 840	1940-	1 570	6 475	4.9	4 340	154	208
Salisbury CDP, Essex County	2 956	113	838	1 956	166	980	4.9	543	29	18
Salisbury town, Essex County	4 156	239	967	1 963	183	1 617	5.1	645	37	18
Sandisfield town, Berkshire County	650	23	180	1 968	16	354	5.7	60	20	15
Sandwich CDP, Barnstable County	1 723	62	327	1 969	40	992	5.8	128	-	7
Sandwich town, Barnstable County	8 748	901	545	1 980	162	5 788	6.2	513	23	52
Saugus town, Essex County	10 069	257	2 994	1 956	263	6 353	6.0	1 230	9	14
Saugus CDP, Essex County	10 069	257	2 994	1 956	263	6 353	6.0	1 230	9	14
Savoy town, Berkshire County	324	41	78	1 976	-	132	5.2	20	6	6
Scituate CDP, Plymouth County	2 241	78	675	1 956	106	1 491	6.5	282	-	-
Scituate town, Plymouth County	7 685	292	2 209	1 956	257	5 642	6.7	618	14	-
Seabrook CDP, Barnstable County	247	74	-	1 989	-	213	6.2	-	-	-
Seconsett Island CDP, Barnstable County	131	6	11	1 961	-	60	5.3	20	-	-
Seekonk town, Bristol County	4 947	233	951	1 963	23	3 387	6.2	270	5	-
Sharon town, Norfolk County	6 026	345	952	1 966	97	5 056	7.5	330	7	7
Sharon CDP, Norfolk County	2 090	28	664	1 953	23	1 654	7.0	72	-	-
Sheffield town, Berkshire County	1 634	100	500	1 961	53	987	5.9	242	16	17
Shelburne town, Franklin County	877	40	481	1940-	46	515	5.9	158	3	11
Shelburne Falls CDP, Franklin County	872	25	633	1940-	53	490	5.9	175	-	4
Sherborn town, Middlesex County	1 451	30	297	1 964	-	1 325	8.2	26	-	-
Shirley CDP, Middlesex County	698	23	318	1 945	77	176	4.5	235	-	-
Shirley town, Middlesex County	2 158	223	478	1 968	91	1 075	5.5	276	10	-
Shrewsbury town, Worcester County	12 696	1 486	1 739	1 973	701	7 369	6.0	2 114	40	68
Shutesbury town, Franklin County	807	40	117	1 973	12	455	5.8	70	10	10
Smith Mills CDP, Bristol County	1 930	111	391	1 961	63	982	5.5	249	-	-
Somerset town, Bristol County	7 143	309	1 450	1 960	86	4 316	6.0	536	46	-
Somerset CDP, Bristol County	7 143	309	1 450	1 960	86	4 316	6.0	536	46	-
Somerville city, Middlesex County	32 477	224	20 744	1940-	3 098	10 290	4.8	9 025	165	247
South Amherst CDP, Hampshire County	1 571	13	94	1 971	114	631	5.1	197	-	-
Southampton town, Hampshire County	2 025	242	222	1 976	80	1 168	5.8	141	8	8
South Ashburnham CDP, Worcester County	379	7	167	1 951	7	201	5.6	55	-	-
Southborough town, Worcester County	2 997	368	494	1 972	80	2 527	7.6	144	-	10
Southbridge town, Worcester County	7 511	157	2 972	1 949	283	2 985	5.1	1 245	21	58

Table 20. **Physical Housing Characteristics: 2000**—Con.

[Data based on a sample (except Tables 65-68). For information on confidentiality protection, coverage, sampling error, and nonsampling error, see Appendix G.
For location of definitions, see "How to Use This Census Report"]

State County Place and County Subdivision	Total housing units	Year structure built			Rooms			No bedrooms or 1 bedroom	Lacking complete plumbing facilities	Lacking complete kitchen facilities
		1995 to March 2000	1939 or earlier	Median	1 or 2	6 or more	Median			
PLACE AND COUNTY SUBDIVISION—Con.										
Southbridge CDP, Worcester County	5 720	106	2 719	1 942	258	2 083	5.0	1 066	21	58
South Deerfield CDP, Franklin County	885	20	388	1 951	37	468	5.7	76	-	-
South Dennis CDP, Barnstable County	2 484	125	74	1 973	25	1 154	5.4	72	12	21
South Duxbury CDP, Plymouth County	1 225	128	278	1 962	20	990	7.2	132	-	-
South Hadley town, Hampshire County	6 784	344	1 636	1 957	235	3 581	5.6	768	6	50
South Lancaster CDP, Worcester County	731	43	239	1 955	110	373	5.5	142	-	-
Southwick town, Hampden County	3 533	539	432	1 968	108	1 807	5.6	463	23	18
South Yarmouth CDP, Barnstable County	7 875	159	382	1 969	388	3 062	5.1	727	8	81
Spencer CDP, Worcester County	2 722	42	1 381	1940-	181	937	4.8	696	33	21
Spencer town, Worcester County	4 938	160	1 663	1 957	211	2 269	5.3	882	51	24
Springfield city, Hampden County	61 172	917	22 190	1 951	4 265	22 809	5.0	11 109	837	769
Sterling town, Worcester County	2 637	300	468	1 974	91	1 723	6.4	260	-	-
Stockbridge town, Berkshire County	1 571	42	689	1 949	52	978	6.1	195	3	7
Stoneham town, Middlesex County	9 289	208	2 566	1 958	635	4 879	5.6	1 808	24	55
Stoneham CDP, Middlesex County	9 289	208	2 566	1 958	635	4 879	5.6	1 808	24	55
Stoughton town, Norfolk County	10 488	394	2 097	1 965	382	6 265	5.9	1 423	57	41
Stow town, Middlesex County	2 128	179	382	1 971	13	1 681	7.7	101	-	-
Sturbridge CDP, Worcester County	831	31	136	1 964	27	494	5.9	67	-	-
Sturbridge town, Worcester County	3 335	196	493	1 974	78	1 848	5.8	322	9	9
Sudbury town, Middlesex County	5 590	431	483	1 968	74	4 933	8.1	191	35	33
Sunderland town, Franklin County	1 666	108	347	1 974	145	669	4.5	259	10	7
Sutton town, Worcester County	2 950	400	711	1 972	50	2 299	6.8	106	16	-
Swampscott town, Essex County	5 930	138	2 811	1 943	132	3 809	6.1	540	37	104
Swampscott CDP, Essex County	5 930	138	2 811	1 943	132	3 809	6.1	540	37	104
Swansea town, Bristol County	6 070	382	1 328	1 960	200	3 555	5.8	598	34	39
Taunton city, Bristol County	22 908	1 492	8 336	1 958	1 120	10 210	5.3	4 051	59	59
Teaticket CDP, Barnstable County	1 573	59	109	1 969	-	854	5.6	30	-	8
Templeton town, Worcester County	2 597	87	883	1 956	31	1 608	5.9	210	30	10
Tewksbury town, Middlesex County	10 171	627	912	1 970	149	6 883	6.3	487	10	26
Three Rivers CDP, Hampden County	1 310	12	492	1 950	6	535	5.2	142	13	6
Tisbury town, Dukes County	2 720	320	730	1 968	187	1 392	5.6	471	7	13
Tolland town, Hampden County	482	12	68	1 980	2	187	5.2	30	9	7
Topsfield CDP, Essex County	1 049	62	287	1 961	-	746	7.0	217	-	-
Topsfield town, Essex County	2 144	133	421	1 964	16	1 746	7.5	233	-	-
Townsend CDP, Middlesex County	476	-	172	1 955	33	247	5.6	95	-	18
Townsend town, Middlesex County	3 182	116	605	1 972	49	2 308	6.3	199	-	27
Truro town, Barnstable County	2 556	375	505	1 972	240	1 244	5.4	382	22	29
Turners Falls CDP, Franklin County	2 134	16	1 028	1 942	141	829	5.0	470	42	29
Tyngsborough town, Middlesex County	3 806	565	371	1 980	50	2 502	6.2	317	19	9
Tyringham town, Berkshire County	263	7	83	1 966	-	172	6.3	5	10	6
Upton town, Worcester County	2 084	224	528	1 973	84	1 437	6.7	295	9	9
Upton-West Upton CDP, Worcester County	946	15	397	1 951	84	521	5.8	224	-	-
Uxbridge town, Worcester County	4 076	533	1 056	1 972	114	2 591	6.1	349	8	41
Vineyard Haven CDP, Dukes County	1 449	99	532	1 954	105	704	5.4	276	-	6
Wakefield town, Middlesex County	9 937	370	3 956	1 948	323	6 211	6.1	1 425	29	31
Wakefield CDP, Middlesex County	9 937	370	3 956	1 948	323	6 211	6.1	1 425	29	31
Wales town, Hampden County	796	51	166	1 969	9	278	5.0	62	13	3
Walpole CDP, Norfolk County	2 586	186	635	1 962	110	1 363	5.7	369	9	10
Walpole town, Norfolk County	8 229	566	1 551	1 966	242	5 741	6.6	679	27	38
Waltham city, Middlesex County	23 880	1 232	7 993	1 953	2 306	9 299	4.9	6 564	193	194
Ware CDP, Hampshire County	2 893	22	1 292	1 946	149	1 364	5.4	614	-	15
Ware town, Hampshire County	4 337	173	1 399	1 959	158	2 164	5.5	690	-	15
Wareham town, Plymouth County	10 670	384	2 175	1 962	374	4 251	5.1	1 320	67	56
Wareham Center CDP, Plymouth County	1 833	20	479	1 955	133	611	4.8	479	22	33
Warren CDP, Worcester County	657	5	397	1940-	34	312	5.4	134	-	5
Warren town, Worcester County	2 014	113	861	1 954	79	1 014	5.5	262	9	13
Warwick town, Franklin County	343	13	129	1 964	3	190	5.8	45	8	-
Washington town, Berkshire County	238	6	61	1 972	3	158	6.1	17	-	-
Watertown city, Middlesex County	15 008	144	7 114	1 942	826	6 500	5.3	2 417	48	64
Wayland town, Middlesex County	4 735	241	820	1 959	67	4 026	7.4	196	27	-
Webster town, Worcester County	7 554	167	2 793	1 952	292	2 987	5.1	1 132	22	18
Webster CDP, Worcester County	5 455	55	2 526	1 943	283	1 918	4.9	980	14	18
Wellesley town, Norfolk County	8 861	167	3 697	1 946	250	7 254	7.6	600	14	6
Wellesley CDP, Norfolk County	8 861	167	3 697	1 946	250	7 254	7.6	600	14	6
Wellfleet town, Barnstable County	3 993	473	661	1 970	131	1 703	5.2	388	47	47
Wendell town, Franklin County	439	19	74	1 977	52	177	5.1	78	43	46
Wenham town, Essex County	1 320	65	383	1 957	32	1 025	7.1	160	-	-
Westborough town, Worcester County	6 773	620	1 060	1 972	482	3 686	6.0	1 371	22	21
Westborough CDP, Worcester County	1 781	7	864	1 942	146	729	4.8	514	7	6
West Boylston town, Worcester County	2 458	104	601	1 957	69	1 636	6.2	187	-	-
West Bridgewater town, Plymouth County	2 518	86	870	1 956	79	1 691	6.1	183	7	-
West Brookfield CDP, Worcester County	636	27	294	1 945	22	286	5.1	158	-	-
West Brookfield town, Worcester County	1 534	110	476	1 963	61	867	5.9	236	7	7
West Chatham CDP, Barnstable County	1 667	108	144	1 971	54	836	5.5	120	12	14
West Concord CDP, Middlesex County	1 908	58	499	1 963	33	1 253	6.4	97	13	18
West Dennis CDP, Barnstable County	2 738	47	405	1 961	95	1 265	5.4	173	-	-
West Falmouth CDP, Barnstable County	1 263	119	271	1 970	16	984	6.6	78	-	-
Westfield city, Hampden County	15 441	602	4 172	1 961	609	7 388	5.4	1 911	92	99
Westford town, Middlesex County	6 941	968	935	1 975	58	5 809	7.4	229	25	12
Westhampton town, Hampshire County	623	60	141	1 971	11	413	6.3	50	25	10
Westminster town, Worcester County	2 694	291	522	1 967	29	1 574	5.9	218	29	-
West Newbury town, Essex County	1 423	101	354	1 974	9	1 184	7.4	65	13	5
Weston town, Middlesex County	3 825	286	977	1 960	67	3 230	8.3	295	10	30
Westport town, Bristol County	6 143	483	1 307	1 965	165	3 539	5.8	489	39	24
West Springfield town, Hampden County	12 259	162	3 148	1 956	1 393	5 347	5.2	2 555	16	7
West Springfield CDP, Hampden County	12 259	162	3 148	1 956	1 393	5 347	5.2	2 555	16	7
West Stockbridge town, Berkshire County	769	31	281	1 958	16	544	6.3	46	9	6
West Tisbury town, Dukes County	1 849	269	246	1 982	101	1 082	5.9	199	14	14
West Wareham CDP, Plymouth County	839	42	118	1 975	-	278	4.9	32	-	8

Table 20. **Physical Housing Characteristics: 2000**—Con.

[Data based on a sample (except Tables 65-68). For information on confidentiality protection, coverage, sampling error, and nonsampling error, see Appendix G.
For location of definitions, see "How to Use This Census Report"]

State County Place and County Subdivision	Total housing units	Year structure built			Rooms			No bedrooms or 1 bedroom	Lacking complete plumbing facilities	Lacking complete kitchen facilities
		1995 to March 2000	1939 or earlier	Median	1 or 2	6 or more	Median			
PLACE AND COUNTY SUBDIVISION—Con.										
Westwood town, Norfolk County	5 251	379	821	1 960	96	4 071	7.1	522	32	15
West Yarmouth CDP, Barnstable County	4 877	159	291	1 968	171	1 939	5.1	431	26	75
Weweantic CDP, Plymouth County	849	48	75	1 971	33	429	5.5	100	-	-
Weymouth town, Norfolk County	22 573	306	5 940	1 956	1 039	11 723	5.6	4 017	35	45
Weymouth CDP, Norfolk County	22 573	306	5 940	1 956	1 039	11 723	5.6	4 017	35	45
Whately town, Franklin County	654	27	229	1 958	21	420	6.1	48	4	4
White Island Shores CDP, Plymouth County	912	28	29	1 972	37	369	5.1	87	-	-
Whitinsville CDP, Worcester County	2 424	153	1 163	1 943	71	1 456	6.0	279	-	7
Whitman town, Plymouth County	5 104	304	2 201	1 951	145	3 001	5.8	734	6	2
Wilbraham CDP, Hampden County	1 325	57	266	1 957	-	1 073	6.7	24	18	9
Wilbraham town, Hampden County	5 048	209	711	1 964	41	3 969	6.9	228	27	28
Williamsburg town, Hampshire County	1 073	44	550	1940-	39	616	5.9	137	5	5
Williamstown CDP, Berkshire County	1 525	8	618	1 951	69	763	5.5	312	4	17
Williamstown town, Berkshire County	3 053	83	1 096	1 954	125	1 781	6.0	463	17	17
Wilmington CDP, Middlesex County	7 158	819	1 048	1 966	56	5 352	6.6	267	18	24
Wilmington town, Middlesex County	7 158	819	1 048	1 966	56	5 352	6.6	267	18	24
Winchendon CDP, Worcester County	1 704	34	1 024	1940-	80	866	5.5	299	21	21
Winchendon town, Worcester County	3 659	235	1 375	1 962	88	1 914	5.6	406	51	36
Winchester town, Middlesex County	7 908	229	3 615	1 945	434	6 059	7.0	701	31	34
Winchester CDP, Middlesex County	7 908	229	3 615	1 945	434	6 059	7.0	701	31	34
Windsor town, Berkshire County	481	27	113	1 964	6	260	5.7	39	9	7
Winthrop town, Suffolk County	8 067	7	4 827	1940-	433	3 968	5.5	1 612	35	31
Winthrop CDP, Suffolk County	8 067	7	4 827	1940-	433	3 968	5.5	1 612	35	31
Woburn city, Middlesex County	15 391	641	4 119	1 958	1 027	7 948	5.6	2 997	39	150
Woods Hole CDP, Barnstable County	935	31	355	1 950	19	578	6.0	44	6	6
Worcester city, Worcester County	70 723	1 469	30 595	1 946	5 825	28 545	5.1	14 526	1 022	1 079
Worthington town, Hampshire County	596	17	252	1 951	15	379	6.1	43	9	7
Wrentham town, Norfolk County	3 507	278	680	1 973	114	2 457	6.9	357	26	26
Yarmouth town, Barnstable County	16 605	868	962	1 971	620	7 262	5.3	1 303	47	192
Yarmouth Port CDP, Barnstable County	3 063	514	193	1 980	61	1 787	5.8	121	6	36

Table 21. **Fuels and Equipment Characteristics: 2000**

[Data based on a sample (except Tables 65-68). For information on confidentiality protection, coverage, sampling error, and nonsampling error, see Appendix G.
For location of definitions, see "How to Use This Census Report"]

State County County Subdivision Place	Occupied housing units	House heating fuel					Vehicles available			Percent no telephone service available
		Utility gas	Electricity	Fuel oil, kerosene, etc.	Coal or coke, wood, solar energy, or other fuel	None	None	1	2 or more	
The State	**2 443 580**	**1 072 587**	**303 613**	**963 353**	**33 219**	**6 604**	**311 079**	**903 725**	**1 228 776**	**0.9**
Barnstable County	94 822	46 224	8 790	35 904	1 370	57	4 722	36 468	53 632	0.5
Barnstable Town city	19 626	12 032	1 839	5 189	216	10	1 103	7 432	11 091	0.4
Bourne town	7 439	3 563	591	2 962	109	-	424	2 623	4 392	0.4
Bourne CDP	645	332	84	204	7	-	52	260	333	0.9
Buzzards Bay CDP	1 167	581	62	463	25	-	71	444	652	-
Monument Beach CDP	1 034	518	104	398	7	-	23	368	643	-
Pocasset CDP	1 279	675	108	404	33	-	80	590	609	0.6
Sagamore CDP	1 317	396	93	756	29	-	45	325	947	0.5
Brewster town	4 124	965	480	2 476	82	-	58	1 453	2 613	0.1
Brewster CDP	1 007	284	130	510	15	-	6	426	575	-
Chatham town	3 162	1 659	334	1 094	32	-	106	1 406	1 650	-
Chatham CDP	810	446	101	232	8	-	70	353	387	-
West Chatham CDP	713	306	92	301	-	-	8	311	394	-
Dennis town	7 504	4 458	813	2 072	28	14	430	3 239	3 835	0.4
Dennis CDP	1 325	551	146	616	6	-	52	445	828	-
Dennis Port CDP	1 711	1 112	229	310	-	-	177	775	759	1.2
East Dennis CDP	1 509	838	179	432	22	14	44	631	834	0.5
South Dennis CDP	1 670	1 198	126	323	-	-	64	715	891	-
West Dennis CDP	1 289	759	133	391	-	-	93	673	523	-
Yarmouth Port CDP (part)	-	-	-	-	-	-	-	-	-	(X)
Eastham town	2 396	337	316	1 555	79	-	82	922	1 392	1.3
North Eastham CDP	890	153	123	520	39	-	56	377	457	-
Falmouth town	13 859	5 508	875	6 925	329	13	710	5 238	7 911	0.4
East Falmouth CDP	2 847	1 129	140	1 462	42	13	113	1 092	1 642	0.7
Falmouth CDP	2 094	871	204	966	35	-	329	1 018	747	1.4
North Falmouth CDP	1 356	730	72	527	20	-	26	408	922	-
Teaticket CDP	923	512	28	375	-	-	32	436	455	-
West Falmouth CDP	833	326	35	433	26	-	13	339	481	-
Woods Hole CDP	435	210	7	192	13	-	20	198	217	-
Harwich town	5 471	3 037	357	1 982	51	7	151	2 072	3 248	0.4
East Harwich CDP	2 061	1 166	140	733	22	-	6	691	1 364	-
Harwich Center CDP	811	358	68	367	-	-	43	278	490	-
Harwich Port CDP	1 012	700	63	235	7	7	64	563	385	1.2
Northwest Harwich CDP	1 587	813	86	647	22	-	38	540	1 009	0.7
Mashpee town	5 256	3 307	617	1 083	44	-	177	1 884	3 195	0.3
Mashpee Neck CDP	367	95	25	226	6	-	12	112	243	1.9
Monomoscoy Island CDP	53	40	7	-	6	-	7	21	25	-
New Seabury CDP	412	380	21	11	-	-	-	129	283	-
Popponesset CDP	202	181	7	14	-	-	7	81	114	-
Popponesset Island CDP	13	13	-	-	-	-	-	13	-	-
Seabrook CDP	205	169	-	36	-	-	-	34	171	-
Seconsett Island CDP	22	-	-	-	-	-	-	8	14	-
Orleans town	3 085	554	551	1 829	61	-	225	1 142	1 718	0.9
Orleans CDP	865	272	226	333	7	-	112	421	332	1.5
Provincetown town	1 837	47	304	1 103	11	8	273	1 090	474	0.7
Provincetown CDP	1 718	41	261	1 052	5	8	269	1 017	432	0.3
Sandwich town	7 335	2 550	597	3 861	118	-	142	2 113	5 080	0.5
East Sandwich CDP	1 466	191	146	975	23	-	23	377	1 066	0.6
Forestdale CDP	1 303	373	61	803	30	-	5	299	999	0.5
Sandwich CDP	1 378	286	193	857	20	-	53	578	747	0.5
Truro town	908	4	68	646	58	-	22	337	549	0.9
Wellfleet town	1 300	11	145	948	69	5	39	546	715	1.2
Yarmouth town	11 520	8 192	903	2 179	83	-	780	4 971	5 769	0.7
South Yarmouth CDP	5 540	4 054	373	975	42	-	410	2 466	2 664	0.5
West Yarmouth CDP	2 863	2 005	297	498	27	-	247	1 276	1 340	1.6
Yarmouth Port CDP (part)	2 511	1 815	179	481	14	-	123	1 036	1 352	-
Berkshire County	56 006	18 156	4 388	27 659	2 286	75	6 140	22 302	27 564	1.1
Adams town	3 992	1 701	268	1 851	123	-	565	1 693	1 734	1.2
Adams CDP	2 773	1 235	221	1 230	60	-	503	1 201	1 069	1.4
Alford town	172	-	20	116	9	-	6	61	105	-
Becket town	690	11	72	281	134	-	40	195	455	0.6
Cheshire town	1 367	355	110	690	99	-	43	450	874	0.6
Clarksburg town	659	90	12	478	42	2	43	169	447	-
Dalton town	2 712	928	281	1 321	83	-	192	898	1 622	0.6
Egremont town	608	2	74	395	56	-	21	178	409	0.5
Florida town	267	-	20	150	45	-	7	59	201	-
Great Barrington town	3 008	366	318	1 992	75	9	267	1 364	1 377	0.3
Great Barrington CDP	1 142	268	141	677	-	9	120	604	418	-
Housatonic CDP	561	23	60	396	8	-	90	249	222	1.6
Hancock town	297	2	35	163	50	-	4	102	191	2.4
Hinsdale town	739	8	48	466	65	-	39	261	439	0.3
Lanesborough town	1 203	95	92	761	81	-	68	419	716	0.6
Lee town	2 442	884	338	1 038	89	17	178	884	1 380	0.3
Lee CDP	928	371	144	372	24	17	134	382	412	-
Lenox town	2 212	967	298	828	32	-	293	865	1 054	-
Lenox CDP	911	413	135	318	10	-	168	419	324	-
Monterey town	389	12	26	240	63	-	12	146	231	-
Mount Washington town	64	-	15	31	4	-	-	17	47	-
New Ashford town	90	-	2	44	13	-	5	14	71	2.2
New Marlborough town	582	11	30	396	43	-	29	172	381	0.9
North Adams city	6 310	2 980	302	2 666	102	-	1 123	2 890	2 297	3.3
Otis town	560	10	62	251	97	-	10	175	375	0.5
Peru town	292	4	8	127	68	-	5	92	195	-
Pittsfield city	19 704	8 486	1 439	8 999	283	39	2 759	8 493	8 452	1.2
Richmond town	646	3	58	445	59	-	24	163	459	0.3
Sandisfield town	334	10	17	165	103	-	14	104	216	1.5
Savoy town	285	-	24	121	70	-	18	85	182	3.5
Sheffield town	1 369	24	139	898	97	-	35	429	905	0.4
Stockbridge town	992	188	68	573	48	-	67	359	566	0.7
Tyringham town	131	3	2	85	16	-	4	36	91	-
Washington town	205	5	3	103	47	-	8	50	147	-
West Stockbridge town	601	8	33	417	55	-	29	184	388	0.7
Williamstown town	2 753	992	154	1 399	72	8	229	1 213	1 311	0.5
Williamstown CDP	1 344	658	51	547	30	8	145	699	500	0.5
Windsor town	331	11	20	169	63	-	3	82	246	0.6

Table 21. **Fuels and Equipment Characteristics: 2000**—Con.

[Data based on a sample (except Tables 65-68). For information on confidentiality protection, coverage, sampling error, and nonsampling error, see Appendix G.
For location of definitions, see "How to Use This Census Report"]

State County County Subdivision Place	Occupied housing units	House heating fuel					Vehicles available			Percent no telephone service available
		Utility gas	Electricity	Fuel oil, kerosene, etc.	Coal or coke, wood, solar energy, or other fuel	None	None	1	2 or more	
Bristol County	205 411	111 916	17 426	69 297	1 862	375	24 071	73 763	107 577	1.3
Acushnet town	3 793	1 410	112	2 100	31	14	212	1 149	2 432	0.2
Acushnet Center CDP	1 262	719	-	516	6	14	114	423	725	0.6
Attleboro city	16 019	5 167	2 428	8 062	126	39	1 292	5 472	9 255	1.4
Berkley town	1 843	88	136	1 461	67	-	41	255	1 547	0.4
Dartmouth town	10 555	4 988	375	4 684	130	11	671	3 363	6 521	0.4
Bliss Corner CDP	2 312	1 530	81	617	-	-	283	997	1 032	1.2
Smith Mills CDP	1 859	1 082	84	633	-	11	189	636	1 034	-
Dighton town	2 201	475	89	1 523	74	-	58	564	1 579	0.4
Easton town	7 489	2 601	1 371	3 256	60	-	287	1 931	5 271	0.3
Fairhaven town	6 622	4 312	279	1 750	46	77	464	2 690	3 468	0.7
Fall River city	38 759	31 423	2 406	3 909	148	53	8 005	17 307	13 447	2.2
Freetown town	2 932	218	93	2 241	67	7	85	498	2 349	0.3
Mansfield town	7 942	3 803	1 655	2 312	62	-	401	2 124	5 417	0.5
Mansfield Center CDP	2 968	1 264	745	927	9	-	286	1 186	1 496	1.1
New Bedford city	38 178	28 673	1 798	6 602	228	108	8 298	16 800	13 080	2.5
North Attleborough town	10 391	2 109	2 065	6 058	57	19	579	3 260	6 552	0.3
North Attleborough Center CDP	6 951	1 713	1 747	3 392	17	19	443	2 584	3 924	0.5
Norton town	5 872	2 784	791	2 081	92	-	245	1 568	4 059	0.4
Norton Center CDP	398	166	50	182	-	-	11	133	254	-
Raynham town	4 143	709	179	2 980	87	18	111	1 165	2 867	0.1
Raynham Center CDP	1 250	282	72	856	40	-	32	295	923	-
Rehoboth town	3 523	56	215	2 988	120	-	145	629	2 749	0.2
Seekonk town	4 843	1 418	199	3 101	69	-	219	1 190	3 434	0.9
North Seekonk CDP	988	279	16	684	9	-	47	326	615	1.7
Somerset town	6 987	4 869	237	1 751	47	-	409	2 127	4 451	0.3
Somerset CDP	6 987	4 869	237	1 751	47	-	409	2 127	4 451	0.3
Swansea town	5 888	3 792	250	1 710	57	9	263	1 693	3 932	0.7
Ocean Grove CDP	1 294	1 024	36	234	-	-	63	468	763	2.5
Taunton city	22 045	10 219	2 399	8 816	167	20	2 056	8 429	11 560	1.2
Westport town	5 386	2 802	349	1 912	127	-	230	1 549	3 607	0.5
North Westport CDP	1 763	1 136	143	387	50	-	122	524	1 117	0.9
Dukes County	6 421	39	938	3 154	388	-	240	2 309	3 872	0.4
Aquinnah town	144	4	2	76	9	-	4	45	95	1.4
Chilmark town	380	2	39	189	47	-	6	113	261	0.5
Edgartown town	1 582	6	264	778	71	-	49	521	1 012	-
Gosnold town	45	-	6	35	2	-	22	21	2	8.9
Oak Bluffs town	1 590	14	241	793	28	-	73	531	986	0.6
Tisbury town	1 646	5	266	839	91	-	78	713	855	0.4
Vineyard Haven CDP	932	5	110	541	43	-	43	412	477	-
West Tisbury town	1 034	8	120	444	140	-	8	365	661	-
Essex County	275 419	131 427	28 375	106 479	2 398	728	30 479	99 165	145 775	1.1
Amesbury town	6 362	3 000	1 039	2 163	109	-	457	2 289	3 616	0.5
Amesbury CDP	4 931	2 294	949	1 594	61	-	415	1 924	2 592	0.6
Andover town	11 305	6 152	962	3 913	63	9	655	2 864	7 786	0.3
Andover CDP	3 562	2 177	310	949	32	9	497	1 305	1 760	0.6
Beverly city	15 750	5 929	1 691	7 696	74	49	1 456	6 093	8 201	0.5
Boxford town	2 568	1 189	113	1 221	19	-	19	381	2 168	-
Boxford CDP	772	417	21	334	-	-	-	146	626	-
Danvers town	9 555	2 783	1 011	5 543	33	18	508	3 219	5 828	0.2
Danvers CDP	9 555	2 783	1 011	5 543	33	18	508	3 219	5 828	0.2
Essex town	1 313	402	206	581	30	-	51	418	844	-
Essex CDP	599	246	105	210	12	-	51	215	333	-
Georgetown town	2 566	1 084	159	1 228	34	-	77	541	1 948	0.3
Gloucester city	12 592	4 350	1 490	6 140	204	37	1 470	4 839	6 283	0.8
Groveland town	2 058	1 092	83	810	36	-	55	449	1 554	-
Hamilton town	2 668	487	245	1 827	53	9	78	636	1 954	-
Haverhill city	22 976	15 550	1 521	5 302	222	44	2 614	8 612	11 750	1.1
Ipswich town	5 290	1 642	417	3 014	91	6	372	1 679	3 239	0.1
Ipswich CDP	1 788	780	112	850	21	6	220	707	861	-
Lawrence city	24 463	18 506	2 066	2 875	110	211	6 674	10 550	7 239	4.7
Lynn city	33 563	14 783	4 377	13 149	259	145	6 919	14 379	12 265	2.1
Lynnfield town	4 186	1 471	288	2 370	25	9	156	1 026	3 004	0.4
Lynnfield CDP	4 186	1 471	288	2 370	25	9	156	1 026	3 004	0.4
Manchester-by-the-Sea town	2 168	986	72	1 033	20	-	79	681	1 408	0.4
Marblehead town	8 541	4 551	477	3 381	63	9	390	3 175	4 976	0.1
Marblehead CDP	8 541	4 551	477	3 381	63	9	390	3 175	4 976	0.1
Merrimac town	2 233	1 207	125	729	71	-	109	664	1 460	0.3
Methuen city	16 532	10 224	1 211	4 570	116	-	1 358	5 876	9 298	0.8
Middleton town	2 305	559	112	1 380	18	10	79	555	1 671	-
Nahant town	1 629	930	205	476	7	-	71	627	931	-
Nahant CDP	1 629	930	205	476	7	-	71	627	931	-
Newbury town	2 514	317	186	1 627	125	-	55	633	1 826	0.4
Newburyport city	7 537	4 237	689	2 388	64	-	555	2 980	4 002	0.8
North Andover town	9 724	5 141	1 560	2 794	52	-	599	2 926	6 199	0.1
Peabody city	18 581	7 287	1 997	8 759	72	98	1 494	6 163	10 924	0.4
Rockport town	3 490	89	904	2 236	82	-	336	1 405	1 749	0.3
Rockport CDP	2 605	72	731	1 583	74	-	293	1 135	1 177	0.3
Rowley town	1 958	835	199	838	48	-	61	553	1 344	-
Rowley CDP	566	199	91	267	-	-	33	207	326	-
Salem city	17 492	7 635	2 395	7 059	93	65	2 311	7 938	7 243	0.9
Salisbury town	3 082	1 509	400	1 035	63	9	211	996	1 875	1.2
Salisbury CDP	1 898	1 149	318	370	27	9	166	709	1 023	2.0
Saugus town	9 923	3 908	1 338	4 539	29	-	661	3 238	6 024	0.4
Saugus CDP	9 923	3 908	1 338	4 539	29	-	661	3 238	6 024	0.4
Swampscott town	5 719	2 555	504	2 581	18	-	401	1 837	3 481	0.6
Swampscott CDP	5 719	2 555	504	2 581	18	-	401	1 837	3 481	0.6
Topsfield town	2 099	667	122	1 248	32	-	53	348	1 698	-
Topsfield CDP	1 012	327	111	536	15	-	45	233	734	-
Wenham town	1 285	335	161	752	26	-	63	328	894	-
West Newbury town	1 392	35	50	1 222	37	-	32	267	1 093	-
Franklin County	29 466	3 615	3 421	17 727	2 651	34	2 285	10 779	16 402	0.8
Ashfield town	742	2	40	406	202	-	16	232	494	-
Bernardston town	850	-	70	564	121	-	46	270	534	-
Buckland town	779	7	44	584	88	-	23	259	497	-

Table 21. **Fuels and Equipment Characteristics: 2000**—Con.

[Data based on a sample (except Tables 65-68). For information on confidentiality protection, coverage, sampling error, and nonsampling error, see Appendix G.
For location of definitions, see "How to Use This Census Report"]

State County County Subdivision Place	Occupied housing units	House heating fuel					Vehicles available			Percent no telephone service available
		Utility gas	Electricity	Fuel oil, kerosene, etc.	Coal or coke, wood, solar energy, or other fuel	None	None	1	2 or more	
Franklin County—Con.										
Buckland town—Con.										
Shelburne Falls CDP (part)	402	3	18	348	13	-	9	151	242	-
Charlemont town	541	6	54	316	87	-	21	179	341	0.7
Colrain town	684	-	36	448	147	-	18	237	429	0.6
Conway town	692	6	35	437	146	-	7	182	503	0.3
Deerfield town	1 965	264	209	1 255	98	-	73	668	1 224	-
South Deerfield CDP	831	170	107	518	16	-	55	276	500	-
Erving town	602	2	61	433	47	-	28	218	356	0.7
Millers Falls CDP (part)	226	2	17	182	12	-	19	71	136	-
Gill town	537	2	53	377	73	-	22	169	346	-
Greenfield town	7 939	2 565	908	4 025	164	12	1 028	3 587	3 324	1.2
Greenfield CDP	6 118	2 291	660	2 903	87	12	889	2 888	2 341	1.1
Hawley town	136	-	6	70	44	-	12	37	87	-
Heath town	294	3	17	151	78	-	6	69	219	1.4
Leverett town	632	8	29	403	90	-	14	178	440	0.8
Leyden town	275	3	24	120	100	-	10	57	208	-
Monroe town	28	-	2	20	4	-	2	12	14	-
Montague town	3 616	614	530	2 060	185	22	466	1 267	1 883	1.1
Millers Falls CDP (part)	196	-	6	177	-	-	16	84	96	-
Turners Falls CDP	1 980	541	297	1 017	56	22	384	750	846	1.9
New Salem town	379	2	18	256	76	-	7	90	282	-
Northfield town	1 158	-	91	876	141	-	42	370	746	0.3
Northfield CDP	465	-	44	389	19	-	25	193	247	-
Orange town	3 045	51	361	2 280	208	-	283	1 159	1 603	2.1
Orange CDP	1 547	35	157	1 194	75	-	160	553	834	2.7
Rowe town	153	-	14	98	21	-	4	53	96	-
Shelburne town	826	-	82	573	74	-	54	328	444	-
Shelburne Falls CDP (part)	406	-	61	283	20	-	39	197	170	-
Shutesbury town	662	-	35	330	159	-	6	152	504	1.2
Sunderland town	1 632	37	650	828	31	-	63	657	912	-
Warwick town	291	2	16	193	78	-	10	85	196	0.7
Wendell town	378	1	12	192	130	-	7	103	268	0.3
Whately town	630	40	24	432	59	-	17	161	452	0.5
Hampden County	175 288	77 203	27 516	62 374	2 893	530	25 680	66 842	82 766	1.5
Agawam city	11 260	6 063	2 013	2 786	197	23	672	4 026	6 562	0.5
Blandford town	456	4	17	344	77	-	14	105	337	-
Brimfield town	1 250	5	183	807	107	-	40	355	855	1.1
Chester town	498	2	8	370	83	2	15	124	359	2.2
Chicopee city	23 117	9 776	4 522	8 081	240	69	3 155	10 204	9 758	1.0
East Longmeadow town	5 248	3 135	319	1 656	61	-	233	1 488	3 527	0.2
Granville town	556	2	19	451	70	-	9	127	420	-
Hampden town	1 818	654	154	917	48	-	75	334	1 409	-
Holland town	898	2	196	470	123	-	15	254	629	0.2
Holland CDP	570	2	122	268	82	-	11	168	391	0.4
Holyoke city	14 967	6 171	3 443	4 648	209	163	3 977	6 067	4 923	2.6
Longmeadow town	5 734	4 110	330	1 187	37	-	326	1 179	4 229	-
Longmeadow CDP	5 734	4 110	330	1 187	37	-	326	1 179	4 229	-
Ludlow town	7 659	2 759	919	3 583	178	-	638	2 665	4 356	0.6
Monson town	3 095	38	455	2 200	139	-	169	714	2 212	0.7
Monson Center CDP	848	-	186	516	32	-	134	253	461	1.7
Montgomery town	258	-	17	193	33	-	8	58	192	-
Palmer town	5 078	286	677	3 697	102	-	332	2 061	2 685	2.0
Bondsville CDP (part)	641	5	60	524	15	-	28	244	369	1.1
Palmer CDP	1 776	191	326	1 116	26	-	205	863	708	4.0
Three Rivers CDP	1 204	14	105	1 021	25	-	72	498	634	1.5
Russell town	606	4	34	472	51	-	25	160	421	0.5
Southwick town	3 318	330	498	2 120	153	-	89	1 056	2 173	1.3
Springfield city	57 130	30 186	8 809	15 718	458	239	12 864	24 387	19 879	2.3
Tolland town	171	5	26	90	28	-	8	40	123	-
Wales town	660	7	87	384	103	4	15	178	467	1.2
Westfield city	14 797	5 729	1 912	6 688	244	14	1 484	4 921	8 392	0.8
West Springfield town	11 823	5 860	2 618	3 127	86	16	1 323	5 113	5 387	1.6
West Springfield CDP	11 823	5 860	2 618	3 127	86	16	1 323	5 113	5 387	1.6
Wilbraham town	4 891	2 075	260	2 385	66	-	194	1 226	3 471	0.6
Wilbraham CDP	1 265	342	30	853	10	-	59	350	856	0.8
Hampshire County	55 991	14 012	9 937	26 007	2 589	49	4 075	20 710	31 206	0.8
Amherst town	9 173	1 927	3 047	3 435	257	12	813	3 749	4 611	0.5
Amherst Center CDP	3 116	773	745	1 450	47	12	443	1 428	1 245	0.8
North Amherst CDP	1 859	609	579	502	22	-	89	858	912	0.7
South Amherst CDP	1 522	86	893	415	112	-	94	547	881	-
Belchertown town	4 886	31	531	3 329	362	-	204	1 252	3 430	1.3
Belchertown CDP	1 082	11	180	679	46	-	134	437	511	2.2
Bondsville CDP (part)	71	-	9	53	9	-	9	10	52	12.7
Chesterfield town	447	3	2	244	120	6	14	99	334	0.7
Cummington town	391	6	16	150	106	2	12	128	251	-
Easthampton city	6 854	2 392	1 271	2 936	137	9	532	2 795	3 527	1.1
Goshen town	367	-	16	190	66	-	9	100	258	0.5
Granby town	2 247	228	249	1 515	171	-	55	571	1 621	0.5
Granby CDP	529	67	61	356	45	-	8	147	374	-
Hadley town	1 895	294	218	1 227	57	-	102	514	1 279	0.3
Hatfield town	1 381	440	120	737	31	-	27	531	823	1.7
Hatfield CDP	596	222	50	311	-	-	9	258	329	1.2
Huntington town	807	13	55	474	141	-	48	258	501	1.2
Middlefield town	220	-	7	98	74	-	17	40	163	-
Northampton city	11 880	5 673	2 095	3 578	232	18	1 344	5 110	5 426	0.9
Pelham town	545	5	51	365	56	-	10	161	374	0.4
Plainfield town	242	2	8	108	82	2	4	65	173	-
Southampton town	1 985	319	251	1 181	106	-	66	448	1 471	-
South Hadley town	6 586	2 631	1 174	2 564	117	-	390	2 653	3 543	0.6
Ware town	4 028	38	706	2 504	163	-	345	1 641	2 042	1.2
Ware CDP	2 690	38	504	1 626	61	-	302	1 290	1 098	1.8
Westhampton town	542	-	22	384	101	-	9	110	423	0.4
Williamsburg town	1 027	10	86	738	79	-	55	353	619	1.0
Worthington town	488	-	12	250	131	-	19	132	337	0.4

Table 21. **Fuels and Equipment Characteristics: 2000**—Con.

[Data based on a sample (except Tables 65-68). For information on confidentiality protection, coverage, sampling error, and nonsampling error, see Appendix G.
For location of definitions, see "How to Use This Census Report"]

State County County Subdivision Place	Occupied housing units	House heating fuel					Vehicles available			Percent no telephone service available
		Utility gas	Electricity	Fuel oil, kerosene, etc.	Coal or coke, wood, solar energy, or other fuel	None	None	1	2 or more	
Middlesex County	561 220	278 567	61 084	207 494	3 862	1 180	59 070	204 268	297 882	0.6
Acton town	7 495	3 109	1 176	2 994	41	12	234	1 956	5 305	0.2
Arlington town	19 011	8 004	2 128	8 579	52	20	1 931	8 645	8 435	0.3
Arlington CDP	19 011	8 004	2 128	8 579	52	20	1 931	8 645	8 435	0.3
Ashby town	978	64	10	786	80	4	25	190	763	-
Ashland town	5 720	3 521	383	1 714	51	10	158	1 659	3 903	0.2
Ayer town	2 982	1 146	567	1 148	88	-	218	1 277	1 487	1.3
Ayer CDP	1 267	495	206	510	40	-	115	555	597	2.6
Fort Devens CDP (part)	-	-	-	-	-	-	-	-	-	(X)
Bedford town	4 621	2 348	322	1 887	41	11	215	1 312	3 094	0.2
Belmont town	9 732	4 607	596	4 392	29	15	646	3 830	5 256	0.1
Belmont CDP	9 732	4 607	596	4 392	29	15	646	3 830	5 256	0.1
Billerica town	12 912	8 689	501	3 484	88	9	433	3 248	9 231	0.4
Pinehurst CDP	2 270	1 159	92	1 013	6	-	30	553	1 687	0.6
Boxborough town	1 853	337	755	736	19	-	26	542	1 285	-
Burlington town	8 289	3 534	864	3 807	29	9	356	2 487	5 446	0.4
Burlington CDP	8 289	3 534	864	3 807	29	9	356	2 487	5 446	0.4
Cambridge city	42 615	26 903	5 999	7 806	497	147	11 812	21 943	8 860	1.0
Carlisle town	1 618	398	76	1 079	18	-	45	185	1 388	0.4
Chelmsford town	12 812	9 221	1 014	2 396	79	8	668	3 633	8 511	0.3
Concord town	5 948	2 479	345	3 056	-	-	150	1 695	4 103	-
West Concord CDP	1 845	913	87	834	-	-	39	589	1 217	-
Dracut town	10 451	6 843	999	2 381	95	26	403	3 189	6 859	0.2
Dunstable town	923	241	46	573	38	5	11	95	817	0.8
Everett city	15 435	7 781	1 325	5 807	86	31	3 357	7 175	4 903	1.4
Framingham town	26 153	11 096	6 521	7 906	120	121	2 031	10 138	13 984	0.7
Framingham CDP	26 153	11 096	6 521	7 906	120	121	2 031	10 138	13 984	0.7
Groton town	3 268	660	153	2 300	31	-	108	680	2 480	0.5
Groton CDP	442	172	32	238	-	-	32	183	227	2.0
Holliston town	4 795	2 515	394	1 772	50	-	143	1 010	3 642	-
Hopkinton town	4 444	2 097	122	2 093	39	-	103	881	3 460	0.7
Hopkinton CDP	1 040	734	42	216	7	-	94	407	539	1.1
Hudson town	6 990	4 144	1 081	1 611	30	6	535	2 154	4 301	0.7
Hudson CDP	5 647	3 393	981	1 156	9	6	523	1 877	3 247	0.9
Lexington town	11 110	3 512	992	6 460	7	12	563	2 918	7 629	0.1
Lexington CDP	11 110	3 512	992	6 460	7	12	563	2 918	7 629	0.1
Lincoln town	2 790	1 437	333	927	33	5	70	687	2 033	-
Littleton town	2 960	935	187	1 721	-	-	118	692	2 150	0.6
Littleton Common CDP	1 105	503	67	511	-	-	37	286	782	-
Lowell city	37 887	27 334	4 292	5 078	250	88	6 460	16 070	15 357	2.1
Malden city	23 009	10 650	3 432	8 201	149	64	3 987	10 724	8 298	0.7
Marlborough city	14 501	7 757	2 743	3 669	123	46	1 099	5 189	8 213	0.6
Maynard town	4 292	2 529	236	1 452	18	18	241	1 445	2 606	0.2
Maynard CDP (part)	4 292	2 529	236	1 452	18	18	241	1 445	2 606	0.2
Medford city	22 067	9 479	2 136	10 062	134	26	2 945	9 230	9 892	0.4
Melrose city	10 982	4 336	1 086	5 401	57	9	1 193	4 103	5 686	0.5
Natick town	13 080	5 678	2 159	5 023	41	19	701	4 411	7 968	0.2
Cochituate CDP (part)	41	35	-	6	-	-	-	13	28	-
Newton city	31 201	15 920	2 331	12 399	115	39	2 086	10 616	18 499	0.2
North Reading town	4 795	1 829	92	2 777	53	-	192	969	3 634	0.5
Pepperell town	3 847	1 303	326	2 017	121	9	142	798	2 907	0.2
East Pepperell CDP	713	444	91	171	7	-	24	189	500	1.3
Pepperell CDP	951	479	119	279	54	9	100	280	571	-
Reading town	8 688	2 648	358	5 578	48	20	474	2 369	5 845	0.1
Reading CDP	8 688	2 648	358	5 578	48	20	474	2 369	5 845	0.1
Sherborn town	1 423	290	94	1 010	19	-	21	212	1 190	-
Shirley town	2 071	296	339	1 300	54	-	58	760	1 253	1.1
Fort Devens CDP (part)	-	-	-	-	-	-	-	-	-	(X)
Shirley CDP	659	151	158	321	10	-	50	304	305	2.7
Somerville city	31 555	19 513	3 009	7 832	152	95	7 174	14 588	9 793	0.9
Stoneham town	9 050	2 724	1 418	4 693	33	92	618	3 477	4 955	0.6
Stoneham CDP	9 050	2 724	1 418	4 693	33	92	618	3 477	4 955	0.6
Stow town	2 082	433	182	1 343	86	-	58	304	1 720	-
Sudbury town	5 504	2 513	203	2 690	16	-	121	671	4 712	0.2
Maynard CDP (part)	-	-	-	-	-	-	-	-	-	(X)
Tewksbury town	9 971	6 468	409	2 924	58	13	370	2 527	7 074	-
Townsend town	3 106	1 333	239	1 370	106	-	103	707	2 296	0.3
Townsend CDP	458	121	116	212	9	-	27	187	244	1.7
Tyngsborough town	3 731	2 100	480	920	62	26	66	822	2 843	-
Wakefield town	9 747	2 928	627	6 106	34	-	631	3 375	5 741	0.1
Wakefield CDP	9 747	2 928	627	6 106	34	-	631	3 375	5 741	0.1
Waltham city	23 207	9 421	2 804	10 445	141	28	2 432	9 876	10 899	0.6
Watertown city	14 629	7 100	1 204	6 009	79	29	1 461	6 608	6 560	0.4
Wayland town	4 625	2 178	316	2 091	7	-	116	944	3 565	0.3
Cochituate CDP (part)	2 423	1 110	130	1 158	-	-	75	577	1 771	0.5
Westford town	6 808	4 477	330	1 893	52	-	152	1 040	5 616	0.1
Weston town	3 718	2 106	190	1 380	6	9	124	766	2 828	0.3
Wilmington town	7 027	1 884	96	4 908	79	-	224	1 449	5 354	0.1
Wilmington CDP	7 027	1 884	96	4 908	79	-	224	1 449	5 354	0.1
Winchester town	7 715	2 982	798	3 785	36	23	376	2 224	5 115	0.3
Winchester CDP	7 715	2 982	798	3 785	36	23	376	2 224	5 115	0.3
Woburn city	14 997	4 737	2 266	7 723	92	76	1 086	5 773	8 138	0.5
Nantucket County	3 699	172	966	1 620	123	-	193	1 311	2 195	-
Nantucket town	3 699	172	966	1 620	123	-	193	1 311	2 195	-
Nantucket CDP	1 546	54	366	772	41	-	137	610	799	-
Norfolk County	248 827	105 372	32 253	105 845	1 635	387	22 017	88 700	138 110	0.4
Avon town	1 705	587	162	929	5	-	115	592	998	-
Bellingham town	5 557	1 659	437	3 247	101	-	141	1 426	3 990	0.2
Bellingham CDP	1 707	957	146	557	21	-	53	454	1 200	-
Braintree town	12 652	4 421	1 044	6 977	115	-	1 059	4 367	7 226	0.4
Braintree CDP	12 604	4 403	1 044	6 952	110	-	1 053	4 348	7 203	0.4
Brookline town	25 573	10 550	4 157	9 874	311	42	5 226	13 114	7 233	0.4
Brookline CDP	25 573	10 550	4 157	9 874	311	42	5 226	13 114	7 233	0.4
Canton town	7 952	4 264	1 021	2 517	39	31	535	2 498	4 919	0.4
Cohasset town	2 673	863	144	1 621	-	-	94	724	1 855	-
Dedham town	8 675	5 887	427	2 269	13	12	529	2 987	5 159	0.5

Table 21. **Fuels and Equipment Characteristics: 2000**—Con.

[Data based on a sample (except Tables 65-68). For information on confidentiality protection, coverage, sampling error, and nonsampling error, see Appendix G.
For location of definitions, see "How to Use This Census Report"]

State County County Subdivision Place	Occupied housing units	House heating fuel					Vehicles available			Percent no telephone service available
		Utility gas	Electricity	Fuel oil, kerosene, etc.	Coal or coke, wood, solar energy, or other fuel	None	None	1	2 or more	
Norfolk County—Con.										
Dedham town—Con.										
Dedham CDP	8 675	5 887	427	2 269	13	12	529	2 987	5 159	0.5
Dover town	1 849	78	145	1 600	15	-	9	257	1 583	-
Dover CDP	710	13	49	643	5	-	9	101	600	-
Foxborough town	6 141	3 274	511	2 265	29	-	314	1 871	3 956	0.1
Foxborough CDP	2 584	1 249	404	906	8	-	205	1 256	1 123	0.3
Franklin city	10 152	5 561	1 338	3 055	95	6	522	2 514	7 116	0.3
Holbrook town	4 081	1 475	401	2 097	49	8	216	1 497	2 368	0.8
Holbrook CDP	4 081	1 475	401	2 097	49	8	216	1 497	2 368	0.8
Medfield town	4 002	2 102	255	1 616	21	8	131	806	3 065	0.1
Medfield CDP	2 389	1 064	230	1 066	21	8	131	660	1 598	0.3
Medway town	4 182	1 872	301	1 942	15	-	181	928	3 073	0.6
Millis town	3 004	918	448	1 580	11	-	123	846	2 035	0.3
Millis-Clicquot CDP	1 852	603	404	826	11	-	84	660	1 108	0.4
Milton town	8 982	4 088	646	4 130	46	-	574	2 880	5 528	0.1
Milton CDP	8 982	4 088	646	4 130	46	-	574	2 880	5 528	0.1
Needham town	10 612	3 632	1 224	5 641	39	-	635	2 932	7 045	-
Needham CDP	10 612	3 632	1 224	5 641	39	-	635	2 932	7 045	-
Norfolk town	2 818	296	135	2 304	35	-	95	463	2 260	0.4
Norwood town	11 623	6 093	1 119	4 199	35	6	922	4 379	6 322	0.6
Norwood CDP	11 623	6 093	1 119	4 199	35	6	922	4 379	6 322	0.6
Plainville town	3 009	421	516	1 978	46	8	79	1 083	1 847	-
Quincy city	38 883	14 029	8 465	15 427	154	131	6 041	18 574	14 268	0.8
Randolph town	11 308	5 889	1 695	3 494	38	34	936	4 184	6 188	0.4
Randolph CDP	11 308	5 889	1 695	3 494	38	34	936	4 184	6 188	0.4
Sharon town	5 934	3 564	378	1 909	32	-	201	1 224	4 509	0.1
Sharon CDP	2 060	1 087	105	836	-	-	36	649	1 375	0.3
Stoughton town	10 254	5 715	915	3 314	49	42	571	3 522	6 161	0.4
Walpole town	8 060	3 528	726	3 670	59	6	386	2 246	5 428	0.2
Walpole CDP	2 527	1 290	322	899	9	-	154	953	1 420	-
Wellesley town	8 594	4 560	382	3 498	46	19	314	2 245	6 035	0.2
Wellesley CDP	8 594	4 560	382	3 498	46	19	314	2 245	6 035	0.2
Westwood town	5 122	1 884	231	2 938	23	6	317	1 370	3 435	0.1
Weymouth town	22 028	7 197	4 686	9 767	161	28	1 616	8 546	11 866	0.4
Weymouth CDP	22 028	7 197	4 686	9 767	161	28	1 616	8 546	11 866	0.4
Wrentham town	3 402	965	344	1 987	53	-	135	625	2 642	0.5
Plymouth County	168 361	66 251	12 471	80 248	2 117	167	11 772	51 703	104 886	0.7
Abington town	5 263	1 637	642	2 917	9	-	330	1 720	3 213	-
Abington CDP	5 263	1 637	642	2 917	9	-	330	1 720	3 213	-
Bridgewater town	7 518	2 662	927	3 680	124	15	430	1 905	5 183	0.6
Bridgewater CDP	2 554	1 012	777	707	23	6	272	1 194	1 088	0.7
Brockton city	33 675	16 363	3 677	12 672	325	85	5 632	13 505	14 538	1.8
Carver town	3 984	922	149	2 483	65	-	113	1 194	2 677	0.2
Duxbury town	4 946	2 244	245	2 328	33	-	199	983	3 764	0.3
Duxbury CDP	482	322	9	144	-	-	6	64	412	-
Green Harbor-Cedar Crest CDP (part)	113	78	-	35	-	-	-	28	85	-
South Duxbury CDP	1 099	632	38	397	14	-	28	247	824	-
East Bridgewater town	4 344	1 450	340	2 394	63	-	182	1 067	3 095	0.1
Halifax town	2 758	604	54	1 914	38	-	73	850	1 835	0.4
Hanover town	4 349	1 713	172	2 336	51	9	215	689	3 445	0.3
Hanson town	3 123	1 278	126	1 592	44	-	110	670	2 343	0.3
Hanson CDP	652	371	12	239	5	-	11	138	503	-
Hingham town	7 189	2 321	223	4 598	29	-	211	1 807	5 171	0.1
Hingham CDP	2 070	785	54	1 231	-	-	75	505	1 490	0.4
Hull town	4 522	2 686	332	1 416	10	8	273	1 845	2 404	0.9
Hull CDP	4 522	2 686	332	1 416	10	8	273	1 845	2 404	0.9
Kingston town	4 248	1 340	234	2 278	34	-	259	1 280	2 709	-
Kingston CDP	2 147	789	122	975	18	-	144	744	1 259	-
Lakeville town	3 292	187	130	2 538	137	-	121	645	2 526	-
North Lakeville CDP	833	118	40	601	45	-	60	182	591	-
Marion town	1 996	461	163	1 214	51	-	29	696	1 271	0.7
Marion Center CDP	521	286	34	189	6	-	12	251	258	-
Marshfield town	8 905	5 592	616	2 407	83	-	323	2 360	6 222	-
Green Harbor-Cedar Crest CDP (part)	748	578	13	151	6	-	13	181	554	-
Marshfield CDP	1 737	1 045	208	442	12	-	157	496	1 084	-
Marshfield Hills CDP	835	346	17	411	16	-	-	195	640	-
Ocean Bluff-Brant Rock CDP	2 005	1 763	55	140	41	-	52	677	1 276	-
Mattapoisett town	2 532	781	157	1 356	45	-	89	832	1 611	1.0
Mattapoisett Center CDP	1 311	683	46	515	-	-	58	522	731	1.9
Middleborough town	6 981	2 343	199	4 002	141	34	334	2 131	4 516	1.0
Middleborough Center CDP	2 614	1 423	91	1 016	15	23	214	1 085	1 315	1.5
Norwell town	3 250	923	178	2 057	31	-	88	550	2 612	0.2
Pembroke town	5 750	2 575	246	2 576	113	-	185	1 245	4 320	0.3
North Pembroke CDP	1 007	512	50	418	13	-	52	172	783	-
Plymouth town	18 423	4 814	1 764	8 847	308	8	839	5 684	11 900	0.6
North Plymouth CDP	1 506	829	135	516	6	-	202	664	640	1.3
Plymouth CDP	3 291	1 789	288	1 034	32	8	379	1 473	1 439	1.9
Plympton town	854	104	18	636	33	-	26	101	727	-
Rochester town	1 575	99	32	1 245	107	-	39	267	1 269	-
Rockland town	6 539	2 936	685	2 850	10	-	394	2 378	3 767	0.5
Scituate town	6 694	3 404	255	2 865	59	-	304	1 885	4 505	-
North Scituate CDP	1 866	864	49	915	28	-	85	491	1 290	-
Scituate CDP	2 070	1 014	129	886	17	-	131	664	1 275	-
Wareham town	8 200	4 149	447	2 977	118	-	634	3 060	4 506	0.5
Onset CDP	560	367	30	150	13	-	52	294	214	-
Wareham Center CDP	1 214	764	113	320	-	-	130	491	593	-
West Wareham CDP	801	270	16	394	22	-	41	363	397	-
Weweantic CDP	726	441	29	213	-	-	29	253	444	-
White Island Shores CDP	738	503	27	165	-	-	32	251	455	0.9
West Bridgewater town	2 452	797	111	1 379	16	-	99	726	1 627	-
Whitman town	4 999	1 866	349	2 691	40	8	241	1 628	3 130	0.8
Suffolk County	278 722	133 246	56 462	76 344	2 773	2 253	92 579	124 628	61 515	1.6
Boston city	239 528	115 280	50 270	62 983	2 574	1 995	83 608	106 269	49 651	1.5
Chelsea city	11 888	4 906	2 403	3 707	91	92	3 831	5 639	2 418	3.8

Table 21. **Fuels and Equipment Characteristics: 2000**—Con.

[Data based on a sample (except Tables 65-68). For information on confidentiality protection, coverage, sampling error, and nonsampling error, see Appendix G.
For location of definitions, see "How to Use This Census Report"]

State County County Subdivision Place	Occupied housing units	House heating fuel					Vehicles available			Percent no telephone service available
		Utility gas	Electricity	Fuel oil, kerosene, etc.	Coal or coke, wood, solar energy, or other fuel	None	None	1	2 or more	
Suffolk County—Con.										
Revere city	19 463	9 125	2 822	6 882	86	138	4 109	9 104	6 250	1.3
Winthrop town	7 843	3 935	967	2 772	22	28	1 031	3 616	3 196	0.3
Winthrop CDP	7 843	3 935	967	2 772	22	28	1 031	3 616	3 196	0.3
Worcester County	283 927	86 387	39 586	143 201	6 272	769	27 756	100 777	155 394	1.1
Ashburnham town	1 929	39	38	1 583	125	-	23	391	1 515	0.3
South Ashburnham CDP	371	5	17	335	14	-	7	111	253	-
Athol town	4 487	30	399	3 750	119	-	503	1 842	2 142	2.1
Athol CDP	3 390	30	265	2 883	69	-	447	1 416	1 527	2.2
Auburn town	6 346	952	800	4 189	160	33	300	2 163	3 883	0.7
Barre town	1 889	-	245	1 355	151	5	95	714	1 080	0.4
Barre CDP	474	-	109	320	20	-	34	203	237	1.5
Berlin town	872	14	71	740	20	-	19	190	663	0.8
Blackstone town	3 235	701	231	2 177	39	28	265	955	2 015	1.2
Bolton town	1 424	55	77	1 197	54	-	25	180	1 219	-
Boylston town	1 573	192	198	1 089	58	-	26	393	1 154	0.4
Brookfield town	1 204	93	106	821	90	-	43	453	708	0.3
Charlton town	3 788	50	641	2 468	444	-	102	919	2 767	0.8
Clinton town	5 597	1 834	631	2 663	86	9	646	2 440	2 511	1.3
Clinton CDP	3 393	1 247	355	1 632	39	9	502	1 473	1 418	1.8
Douglas town	2 476	46	192	2 014	92	-	83	594	1 799	1.8
East Douglas CDP	923	21	102	777	15	-	56	325	542	1.1
Dudley town	3 737	821	539	2 134	170	-	279	1 037	2 421	1.0
East Brookfield town	778	110	61	534	44	-	22	222	534	-
East Brookfield CDP	526	110	33	344	25	-	18	168	340	-
Fitchburg city	14 943	7 170	1 740	5 634	84	87	2 125	6 169	6 649	2.4
Gardner city	8 282	1 104	1 093	5 706	93	7	1 023	3 469	3 790	1.2
Grafton town	5 694	2 518	742	2 227	67	16	271	1 830	3 593	0.3
Hardwick town	997	8	150	642	79	-	78	319	600	1.4
Harvard town	1 809	64	110	1 566	44	-	20	314	1 475	0.4
Fort Devens CDP (part)	-	-	-	-	-	-	-	-	-	(X)
Holden town	5 715	424	467	4 693	78	-	178	1 546	3 991	0.1
Hopedale town	2 240	238	384	1 601	8	-	178	622	1 440	0.4
Hopedale CDP	1 617	215	369	1 033	-	-	142	492	983	-
Hubbardston town	1 308	6	65	1 031	123	-	48	255	1 005	0.5
Lancaster town	2 049	138	276	1 528	66	-	131	505	1 413	1.8
South Lancaster CDP	704	61	152	431	31	-	88	225	391	2.8
Leicester town	3 683	75	619	2 777	75	-	215	1 032	2 436	0.5
Leominster city	16 491	4 853	3 076	8 141	80	48	1 560	6 413	8 518	1.1
Lunenburg town	3 535	344	160	2 688	106	-	92	1 039	2 404	0.4
Lunenburg CDP	623	5	25	553	28	-	23	194	406	-
Mendon town	1 815	71	138	1 537	48	-	45	379	1 391	0.3
Milford town	10 420	4 145	893	5 173	115	17	811	3 603	6 006	0.8
Milford CDP	9 534	3 965	835	4 556	90	17	791	3 481	5 262	0.9
Millbury town	4 927	1 335	772	2 561	206	-	390	1 639	2 898	0.4
Millville town	923	22	59	773	18	-	27	240	656	0.5
New Braintree town	318	2	23	207	58	-	10	69	239	0.6
Northborough town	4 906	1 469	496	2 759	112	-	105	1 159	3 642	0.4
Northborough CDP	2 292	708	260	1 210	77	-	85	637	1 570	1.0
Northbridge town	4 803	1 193	463	3 016	82	-	317	1 447	3 039	0.5
Whitinsville CDP	2 342	730	193	1 382	-	-	212	800	1 330	0.3
North Brookfield town	1 811	477	207	959	74	-	158	595	1 058	1.6
North Brookfield CDP	1 058	450	131	432	14	-	122	408	528	1.0
Oakham town	578	2	68	378	88	-	24	119	435	0.3
Oxford town	5 058	84	1 172	3 425	175	-	212	1 811	3 035	0.3
Oxford CDP	2 283	-	506	1 617	88	-	150	860	1 273	0.4
Paxton town	1 428	-	87	1 310	11	-	33	303	1 092	-
Petersham town	438	2	6	339	79	-	10	107	321	0.5
Phillipston town	580	4	39	447	51	-	18	127	435	-
Princeton town	1 166	3	44	1 049	44	-	36	206	924	0.3
Royalston town	449	-	19	342	67	-	18	107	324	1.1
Rutland town	2 253	7	432	1 589	111	8	83	496	1 674	-
Rutland CDP	781	-	113	604	31	8	16	222	543	-
Shrewsbury town	12 366	5 577	2 045	4 467	105	19	663	4 078	7 625	0.3
Southborough town	2 952	815	231	1 717	51	-	72	500	2 380	0.3
Cordaville CDP	810	85	27	574	27	-	7	153	650	1.2
Southbridge town	7 077	2 328	1 346	3 119	87	-	1 128	3 079	2 870	2.1
Southbridge CDP	5 336	2 038	898	2 206	31	-	928	2 421	1 987	2.5
Spencer town	4 583	1 117	761	2 314	209	6	305	1 600	2 678	0.6
Spencer CDP	2 554	1 030	491	940	42	-	244	1 170	1 140	1.0
Sterling town	2 573	10	152	2 222	97	-	132	473	1 968	0.3
Sturbridge town	3 066	70	745	1 899	154	16	135	1 019	1 912	-
Fiskdale CDP	888	34	262	498	31	16	102	294	492	-
Sturbridge CDP	809	10	213	543	31	-	14	360	435	-
Sutton town	2 811	104	386	2 155	90	-	62	642	2 107	-
Templeton town	2 411	27	215	2 011	81	-	139	764	1 508	0.2
Baldwinville CDP	664	8	68	576	6	-	29	225	410	-
Upton town	2 042	431	170	1 333	40	8	105	483	1 454	0.4
Upton-West Upton CDP	946	369	95	444	18	-	105	245	596	-
Uxbridge town	3 985	752	322	2 724	166	-	293	1 028	2 664	1.0
Warren town	1 889	400	300	886	108	18	167	694	1 028	3.1
Warren CDP	604	184	132	238	5	18	64	289	251	4.3
Webster town	6 905	1 746	1 408	3 356	237	9	889	2 960	3 056	0.5
Webster CDP	5 047	1 659	969	2 198	121	9	844	2 381	1 822	0.7
Westborough town	6 534	3 185	889	2 220	67	8	406	1 969	4 159	0.5
Westborough CDP	1 719	730	319	655	5	-	138	713	868	1.1
West Boylston town	2 413	614	203	1 549	29	-	104	750	1 559	-
West Brookfield town	1 362	259	106	837	87	-	86	390	886	0.5
West Brookfield CDP	557	208	59	275	9	-	65	186	306	1.3
Westminster town	2 529	247	123	1 984	113	-	52	598	1 879	-
Winchendon town	3 447	88	379	2 677	131	8	232	1 200	2 015	1.2
Winchendon CDP	1 631	79	268	1 211	33	8	193	706	732	1.7
Worcester city	67 028	37 922	11 776	14 919	526	419	12 139	30 137	24 752	1.9

Table 22. **Fuels and Equipment Characteristics: 2000**

[Data based on a sample (except Tables 65-68). For information on confidentiality protection, coverage, sampling error, and nonsampling error, see Appendix G.
For location of definitions, see "How to Use This Census Report"]

State County Place and County Subdivision	Occupied housing units	House heating fuel					Vehicles available			Percent no telephone service available
		Utility gas	Electricity	Fuel oil, kerosene, etc.	Coal or coke, wood, solar energy, or other fuel	None	None	1	2 or more	
The State	**2 443 580**	**1 072 587**	**303 613**	**963 353**	**33 219**	**6 604**	**311 079**	**903 725**	**1 228 776**	**0.9**
COUNTY										
Barnstable County	94 822	46 224	8 790	35 904	1 370	57	4 722	36 468	53 632	0.5
Berkshire County	56 006	18 156	4 388	27 659	2 286	75	6 140	22 302	27 564	1.1
Bristol County	205 411	111 916	17 426	69 297	1 862	375	24 071	73 763	107 577	1.3
Dukes County	6 421	39	938	3 154	388	-	240	2 309	3 872	0.4
Essex County	275 419	131 427	28 375	106 479	2 398	728	30 479	99 165	145 775	1.1
Franklin County	29 466	3 615	3 421	17 727	2 651	34	2 285	10 779	16 402	0.8
Hampden County	175 288	77 203	27 516	62 374	2 893	530	25 680	66 842	82 766	1.5
Hampshire County	55 991	14 012	9 937	26 007	2 589	49	4 075	20 710	31 206	0.8
Middlesex County	561 220	278 567	61 084	207 494	3 862	1 180	59 070	204 268	297 882	0.6
Nantucket County	3 699	172	966	1 620	123	-	193	1 311	2 195	-
Norfolk County	248 827	105 372	32 253	105 845	1 635	387	22 017	88 700	138 110	0.4
Plymouth County	168 361	66 251	12 471	80 248	2 117	167	11 772	51 703	104 886	0.7
Suffolk County	278 722	133 246	56 462	76 344	2 773	2 253	92 579	124 628	61 515	1.6
Worcester County	283 927	86 387	39 586	143 201	6 272	769	27 756	100 777	155 394	1.1
PLACE AND COUNTY SUBDIVISION										
Abington CDP, Plymouth County	5 263	1 637	642	2 917	9	-	330	1 720	3 213	-
Abington town, Plymouth County	5 263	1 637	642	2 917	9	-	330	1 720	3 213	-
Acton town, Middlesex County	7 495	3 109	1 176	2 994	41	12	234	1 956	5 305	0.2
Acushnet town, Bristol County	3 793	1 410	112	2 100	31	14	212	1 149	2 432	0.2
Acushnet Center CDP, Bristol County	1 262	719	-	516	6	14	114	423	725	0.6
Adams town, Berkshire County	3 992	1 701	268	1 851	123	-	565	1 693	1 734	1.2
Adams CDP, Berkshire County	2 773	1 235	221	1 230	60	-	503	1 201	1 069	1.4
Agawam city, Hampden County	11 260	6 063	2 013	2 786	197	23	672	4 026	6 562	0.5
Alford town, Berkshire County	172	-	20	116	9	-	6	61	105	-
Amesbury town, Essex County	6 362	3 000	1 039	2 163	109	-	457	2 289	3 616	0.5
Amesbury CDP, Essex County	4 931	2 294	949	1 594	61	-	415	1 924	2 592	0.6
Amherst town, Hampshire County	9 173	1 927	3 047	3 435	257	12	813	3 749	4 611	0.5
Amherst Center CDP, Hampshire County	3 116	773	745	1 450	47	12	443	1 428	1 245	0.8
Andover CDP, Essex County	3 562	2 177	310	949	32	9	497	1 305	1 760	0.6
Andover town, Essex County	11 305	6 152	962	3 913	63	9	655	2 864	7 786	0.3
Aquinnah town, Dukes County	144	4	2	76	9	-	4	45	95	1.4
Arlington town, Middlesex County	19 011	8 004	2 128	8 579	52	20	1 931	8 645	8 435	0.3
Arlington CDP, Middlesex County	19 011	8 004	2 128	8 579	52	20	1 931	8 645	8 435	0.3
Ashburnham town, Worcester County	1 929	39	38	1 583	125	-	23	391	1 515	0.3
Ashby town, Middlesex County	978	64	10	786	80	4	25	190	763	-
Ashfield town, Franklin County	742	2	40	406	202	-	16	232	494	-
Ashland town, Middlesex County	5 720	3 521	383	1 714	51	10	158	1 659	3 903	0.2
Athol town, Worcester County	4 487	30	399	3 750	119	-	503	1 842	2 142	2.1
Athol CDP, Worcester County	3 390	30	265	2 883	69	-	447	1 416	1 527	2.2
Attleboro city, Bristol County	16 019	5 167	2 428	8 062	126	39	1 292	5 472	9 255	1.4
Auburn town, Worcester County	6 346	952	800	4 189	160	33	300	2 163	3 883	0.7
Avon town, Norfolk County	1 705	587	162	929	5	-	115	592	998	-
Ayer town, Middlesex County	2 982	1 146	567	1 148	88	-	218	1 277	1 487	1.3
Ayer CDP, Middlesex County	1 267	495	206	510	40	-	115	555	597	2.6
Baldwinville CDP, Worcester County	664	8	68	576	6	-	29	225	410	-
Barnstable Town city, Barnstable County	19 626	12 032	1 839	5 189	216	10	1 103	7 432	11 091	0.4
Barre CDP, Worcester County	474	-	109	320	20	-	34	203	237	1.5
Barre town, Worcester County	1 889	-	245	1 355	151	5	95	714	1 080	0.4
Becket town, Berkshire County	690	11	72	281	134	-	40	195	455	0.6
Bedford town, Middlesex County	4 621	2 348	322	1 887	41	11	215	1 312	3 094	0.2
Belchertown CDP, Hampshire County	1 082	11	180	679	46	-	134	437	511	2.2
Belchertown town, Hampshire County	4 886	31	531	3 329	362	-	204	1 252	3 430	1.3
Bellingham town, Norfolk County	5 557	1 659	437	3 247	101	-	141	1 426	3 990	0.2
Bellingham CDP, Norfolk County	1 707	957	146	557	21	-	53	454	1 200	-
Belmont town, Middlesex County	9 732	4 607	596	4 392	29	15	646	3 830	5 256	0.1
Belmont CDP, Middlesex County	9 732	4 607	596	4 392	29	15	646	3 830	5 256	0.1
Berkley town, Bristol County	1 843	88	136	1 461	67	-	41	255	1 547	0.4
Berlin town, Worcester County	872	14	71	740	20	-	19	190	663	0.8
Bernardston town, Franklin County	850	-	70	564	121	-	46	270	534	-
Beverly city, Essex County	15 750	5 929	1 691	7 696	74	49	1 456	6 093	8 201	0.5
Billerica town, Middlesex County	12 912	8 689	501	3 484	88	9	433	3 248	9 231	0.4
Blackstone town, Worcester County	3 235	701	231	2 177	39	28	265	955	2 015	1.2
Blandford town, Hampden County	456	4	17	344	77	-	14	105	337	-
Bliss Corner CDP, Bristol County	2 312	1 530	81	617	-	-	283	997	1 032	1.2
Bolton town, Worcester County	1 424	55	77	1 197	54	-	25	180	1 219	-
Bondsville CDP	712	5	69	577	24	-	37	254	421	2.2
Hampden County (part)	641	5	60	524	15	-	28	244	369	1.1
Hampshire County (part)	71	-	9	53	9	-	9	10	52	12.7
Boston city, Suffolk County	239 528	115 280	50 270	62 983	2 574	1 995	83 608	106 269	49 651	1.5
Bourne CDP, Barnstable County	645	332	84	204	7	-	52	260	333	0.9
Bourne town, Barnstable County	7 439	3 563	591	2 962	109	-	424	2 623	4 392	0.4
Boxborough town, Middlesex County	1 853	337	755	736	19	-	26	542	1 285	-
Boxford CDP, Essex County	772	417	21	334	-	-	-	146	626	-
Boxford town, Essex County	2 568	1 189	113	1 221	19	-	19	381	2 168	-
Boylston town, Worcester County	1 573	192	198	1 089	58	-	26	393	1 154	0.4
Braintree town, Norfolk County	12 652	4 421	1 044	6 977	115	-	1 059	4 367	7 226	0.4
Braintree CDP, Norfolk County	12 604	4 403	1 044	6 952	110	-	1 053	4 348	7 203	0.4
Brewster CDP, Barnstable County	1 007	284	130	510	15	-	6	426	575	-
Brewster town, Barnstable County	4 124	965	480	2 476	82	-	58	1 453	2 613	0.1
Bridgewater CDP, Plymouth County	2 554	1 012	777	707	23	6	272	1 194	1 088	0.7
Bridgewater town, Plymouth County	7 518	2 662	927	3 680	124	15	430	1 905	5 183	0.6
Brimfield town, Hampden County	1 250	5	183	807	107	-	40	355	855	1.1
Brockton city, Plymouth County	33 675	16 363	3 677	12 672	325	85	5 632	13 505	14 538	1.8
Brookfield town, Worcester County	1 204	93	106	821	90	-	43	453	708	0.3

Table 22. **Fuels and Equipment Characteristics: 2000**—Con.

[Data based on a sample (except Tables 65-68). For information on confidentiality protection, coverage, sampling error, and nonsampling error, see Appendix G.
For location of definitions, see "How to Use This Census Report"]

State County Place and County Subdivision	Occupied housing units	House heating fuel					Vehicles available			Percent no telephone service available
		Utility gas	Electricity	Fuel oil, kerosene, etc.	Coal or coke, wood, solar energy, or other fuel	None	None	1	2 or more	
PLACE AND COUNTY SUBDIVISION—Con.										
Brookline town, Norfolk County	25 573	10 550	4 157	9 874	311	42	5 226	13 114	7 233	0.4
Brookline CDP, Norfolk County	25 573	10 550	4 157	9 874	311	42	5 226	13 114	7 233	0.4
Buckland town, Franklin County	779	7	44	584	88	-	23	259	497	-
Burlington town, Middlesex County	8 289	3 534	864	3 807	29	9	356	2 487	5 446	0.4
Burlington CDP, Middlesex County	8 289	3 534	864	3 807	29	9	356	2 487	5 446	0.4
Buzzards Bay CDP, Barnstable County	1 167	581	62	463	25	-	71	444	652	-
Cambridge city, Middlesex County	42 615	26 903	5 999	7 806	497	147	11 812	21 943	8 860	1.0
Canton town, Norfolk County	7 952	4 264	1 021	2 517	39	31	535	2 498	4 919	0.4
Carlisle town, Middlesex County	1 618	398	76	1 079	18	-	45	185	1 388	0.4
Carver town, Plymouth County	3 984	922	149	2 483	65	-	113	1 194	2 677	0.2
Charlemont town, Franklin County	541	6	54	316	87	-	21	179	341	0.7
Charlton town, Worcester County	3 788	50	641	2 468	444	-	102	919	2 767	0.8
Chatham CDP, Barnstable County	810	446	101	232	8	-	70	353	387	-
Chatham town, Barnstable County	3 162	1 659	334	1 094	32	-	106	1 406	1 650	-
Chelmsford town, Middlesex County	12 812	9 221	1 014	2 396	79	8	668	3 633	8 511	0.3
Chelsea city, Suffolk County	11 888	4 906	2 403	3 707	91	92	3 831	5 639	2 418	3.8
Cheshire town, Berkshire County	1 367	355	110	690	99	-	43	450	874	0.6
Chester town, Hampden County	498	2	8	370	83	2	15	124	359	2.2
Chesterfield town, Hampshire County	447	3	2	244	120	6	14	99	334	0.7
Chicopee city, Hampden County	23 117	9 776	4 522	8 081	240	69	3 155	10 204	9 758	1.0
Chilmark town, Dukes County	380	2	39	189	47	-	6	113	261	0.5
Clarksburg town, Berkshire County	659	90	12	478	42	2	43	169	447	-
Clinton town, Worcester County	5 597	1 834	631	2 663	86	9	646	2 440	2 511	1.3
Clinton CDP, Worcester County	3 393	1 247	355	1 632	39	9	502	1 473	1 418	1.8
Cochituate CDP, Middlesex County	2 464	1 145	130	1 164	-	-	75	590	1 799	0.5
Cohasset town, Norfolk County	2 673	863	144	1 621	-	-	94	724	1 855	-
Colrain town, Franklin County	684	-	36	448	147	-	18	237	429	0.6
Concord town, Middlesex County	5 948	2 479	345	3 056	-	-	150	1 695	4 103	-
Conway town, Franklin County	692	6	35	437	146	-	7	182	503	0.3
Cordaville CDP, Worcester County	810	85	27	574	27	-	7	153	650	1.2
Cummington town, Hampshire County	391	6	16	150	106	2	12	128	251	-
Dalton town, Berkshire County	2 712	928	281	1 321	83	-	192	898	1 622	0.6
Danvers town, Essex County	9 555	2 783	1 011	5 543	33	18	508	3 219	5 828	0.2
Danvers CDP, Essex County	9 555	2 783	1 011	5 543	33	18	508	3 219	5 828	0.2
Dartmouth town, Bristol County	10 555	4 988	375	4 684	130	11	671	3 363	6 521	0.4
Dedham town, Norfolk County	8 675	5 887	427	2 269	13	12	529	2 987	5 159	0.5
Dedham CDP, Norfolk County	8 675	5 887	427	2 269	13	12	529	2 987	5 159	0.5
Deerfield town, Franklin County	1 965	264	209	1 255	98	-	73	668	1 224	-
Dennis CDP, Barnstable County	1 325	551	146	616	6	-	52	445	828	-
Dennis town, Barnstable County	7 504	4 458	813	2 072	28	14	430	3 239	3 835	0.4
Dennis Port CDP, Barnstable County	1 711	1 112	229	310	-	-	177	775	759	1.2
Dighton town, Bristol County	2 201	475	89	1 523	74	-	58	564	1 579	0.4
Douglas town, Worcester County	2 476	46	192	2 014	92	-	83	594	1 799	1.8
Dover CDP, Norfolk County	710	13	49	643	5	-	9	101	600	-
Dover town, Norfolk County	1 849	78	145	1 600	15	-	9	257	1 583	-
Dracut town, Middlesex County	10 451	6 843	999	2 381	95	26	403	3 189	6 859	0.2
Dudley town, Worcester County	3 737	821	539	2 134	170	-	279	1 037	2 421	1.0
Dunstable town, Middlesex County	923	241	46	573	38	5	11	95	817	0.8
Duxbury CDP, Plymouth County	482	322	9	144	-	-	6	64	412	-
Duxbury town, Plymouth County	4 946	2 244	245	2 328	33	-	199	983	3 764	0.3
East Bridgewater town, Plymouth County	4 344	1 450	340	2 394	63	-	182	1 067	3 095	0.1
East Brookfield town, Worcester County	778	110	61	534	44	-	22	222	534	-
East Brookfield CDP, Worcester County	526	110	33	344	25	-	18	168	340	-
East Dennis CDP, Barnstable County	1 509	838	179	432	22	14	44	631	834	0.5
East Douglas CDP, Worcester County	923	21	102	777	15	-	56	325	542	1.1
East Falmouth CDP, Barnstable County	2 847	1 129	140	1 462	42	13	113	1 092	1 642	0.7
Eastham town, Barnstable County	2 396	337	316	1 555	79	-	82	922	1 392	1.3
Easthampton city, Hampshire County	6 854	2 392	1 271	2 936	137	9	532	2 795	3 527	1.1
East Harwich CDP, Barnstable County	2 061	1 166	140	733	22	-	6	691	1 364	-
East Longmeadow town, Hampden County	5 248	3 135	319	1 656	61	-	233	1 488	3 527	0.2
Easton town, Bristol County	7 489	2 601	1 371	3 256	60	-	287	1 931	5 271	0.3
East Pepperell CDP, Middlesex County	713	444	91	171	7	-	24	189	500	1.3
East Sandwich CDP, Barnstable County	1 466	191	146	975	23	-	23	377	1 066	0.6
Edgartown town, Dukes County	1 582	6	264	778	71	-	49	521	1 012	-
Egremont town, Berkshire County	608	2	74	395	56	-	21	178	409	0.5
Erving town, Franklin County	602	2	61	433	47	-	28	218	356	0.7
Essex CDP, Essex County	599	246	105	210	12	-	51	215	333	-
Essex town, Essex County	1 313	402	206	581	30	-	51	418	844	-
Everett city, Middlesex County	15 435	7 781	1 325	5 807	86	31	3 357	7 175	4 903	1.4
Fairhaven town, Bristol County	6 622	4 312	279	1 750	46	77	464	2 690	3 468	0.7
Fall River city, Bristol County	38 759	31 423	2 406	3 909	148	53	8 005	17 307	13 447	2.2
Falmouth CDP, Barnstable County	2 094	871	204	966	35	-	329	1 018	747	1.4
Falmouth town, Barnstable County	13 859	5 508	875	6 925	329	13	710	5 238	7 911	0.4
Fiskdale CDP, Worcester County	888	34	262	498	31	16	102	294	492	-
Fitchburg city, Worcester County	14 943	7 170	1 740	5 634	84	87	2 125	6 169	6 649	2.4
Florida town, Berkshire County	267	-	20	150	45	-	7	59	201	-
Forestdale CDP, Barnstable County	1 303	373	61	803	30	-	5	299	999	0.5
Fort Devens CDP	-	-	-	-	-	-	-	-	-	(X)
Middlesex County (part)	-	-	-	-	-	-	-	-	-	(X)
Worcester County (part)	-	-	-	-	-	-	-	-	-	(X)
Foxborough town, Norfolk County	6 141	3 274	511	2 265	29	-	314	1 871	3 956	0.1
Foxborough CDP, Norfolk County	2 584	1 249	404	906	8	-	205	1 256	1 123	0.3
Framingham town, Middlesex County	26 153	11 096	6 521	7 906	120	121	2 031	10 138	13 984	0.7
Framingham CDP, Middlesex County	26 153	11 096	6 521	7 906	120	121	2 031	10 138	13 984	0.7
Franklin city, Norfolk County	10 152	5 561	1 338	3 055	95	6	522	2 514	7 116	0.3
Freetown town, Bristol County	2 932	218	93	2 241	67	7	85	498	2 349	0.3
Gardner city, Worcester County	8 282	1 104	1 093	5 706	93	7	1 023	3 469	3 790	1.2
Georgetown town, Essex County	2 566	1 084	159	1 228	34	-	77	541	1 948	0.3

Table 22. **Fuels and Equipment Characteristics: 2000**—Con.

[Data based on a sample (except Tables 65-68). For information on confidentiality protection, coverage, sampling error, and nonsampling error, see Appendix G.
For location of definitions, see "How to Use This Census Report"]

State County Place and County Subdivision	Occupied housing units	House heating fuel					Vehicles available			Percent no telephone service available
		Utility gas	Electricity	Fuel oil, kerosene, etc.	Coal or coke, wood, solar energy, or other fuel	None	None	1	2 or more	
PLACE AND COUNTY SUBDIVISION—Con.										
Gill town, Franklin County	537	2	53	377	73	-	22	169	346	-
Gloucester city, Essex County	12 592	4 350	1 490	6 140	204	37	1 470	4 839	6 283	0.8
Goshen town, Hampshire County	367	-	16	190	66	-	9	100	258	0.5
Gosnold town, Dukes County	45	-	6	35	2	-	22	21	2	8.9
Grafton town, Worcester County	5 694	2 518	742	2 227	67	16	271	1 830	3 593	0.3
Granby CDP, Hampshire County	529	67	61	356	45	-	8	147	374	-
Granby town, Hampshire County	2 247	228	249	1 515	171	-	55	571	1 621	0.5
Granville town, Hampden County	556	2	19	451	70	-	9	127	420	-
Great Barrington CDP, Berkshire County	1 142	268	141	677	-	9	120	604	418	-
Great Barrington town, Berkshire County	3 008	366	318	1 992	75	9	267	1 364	1 377	0.3
Greenfield town, Franklin County	7 939	2 565	908	4 025	164	12	1 028	3 587	3 324	1.2
Greenfield CDP, Franklin County	6 118	2 291	660	2 903	87	12	889	2 888	2 341	1.1
Green Harbor-Cedar Crest CDP, Plymouth County	861	656	13	186	6	-	13	209	639	-
Groton CDP, Middlesex County	442	172	32	238	-	-	32	183	227	2.0
Groton town, Middlesex County	3 268	660	153	2 300	31	-	108	680	2 480	0.5
Groveland town, Essex County	2 058	1 092	83	810	36	-	55	449	1 554	-
Hadley town, Hampshire County	1 895	294	218	1 227	57	-	102	514	1 279	0.3
Halifax town, Plymouth County	2 758	604	54	1 914	38	-	73	850	1 835	0.4
Hamilton town, Essex County	2 668	487	245	1 827	53	9	78	636	1 954	-
Hampden town, Hampden County	1 818	654	154	917	48	-	75	334	1 409	-
Hancock town, Berkshire County	297	2	35	163	50	-	4	102	191	2.4
Hanover town, Plymouth County	4 349	1 713	172	2 336	51	9	215	689	3 445	0.3
Hanson CDP, Plymouth County	652	371	12	239	5	-	11	138	503	-
Hanson town, Plymouth County	3 123	1 278	126	1 592	44	-	110	670	2 343	0.3
Hardwick town, Worcester County	997	8	150	642	79	-	78	319	600	1.4
Harvard town, Worcester County	1 809	64	110	1 566	44	-	20	314	1 475	0.4
Harwich town, Barnstable County	5 471	3 037	357	1 982	51	7	151	2 072	3 248	0.4
Harwich Center CDP, Barnstable County	811	358	68	367	-	-	43	278	490	-
Harwich Port CDP, Barnstable County	1 012	700	63	235	7	7	64	563	385	1.2
Hatfield CDP, Hampshire County	596	222	50	311	-	-	9	258	329	1.2
Hatfield town, Hampshire County	1 381	440	120	737	31	-	27	531	823	1.7
Haverhill city, Essex County	22 976	15 550	1 521	5 302	222	44	2 614	8 612	11 750	1.1
Hawley town, Franklin County	136	-	6	70	44	-	12	37	87	-
Heath town, Franklin County	294	3	17	151	78	-	6	69	219	1.4
Hingham CDP, Plymouth County	2 070	785	54	1 231	-	-	75	505	1 490	0.4
Hingham town, Plymouth County	7 189	2 321	223	4 598	29	-	211	1 807	5 171	0.1
Hinsdale town, Berkshire County	739	8	48	466	65	-	39	261	439	0.3
Holbrook CDP, Norfolk County	4 081	1 475	401	2 097	49	8	216	1 497	2 368	0.8
Holbrook town, Norfolk County	4 081	1 475	401	2 097	49	8	216	1 497	2 368	0.8
Holden town, Worcester County	5 715	424	467	4 693	78	-	178	1 546	3 991	0.1
Holland CDP, Hampden County	570	2	122	268	82	-	11	168	391	0.4
Holland town, Hampden County	898	2	196	470	123	-	15	254	629	0.2
Holliston town, Middlesex County	4 795	2 515	394	1 772	50	-	143	1 010	3 642	-
Holyoke city, Hampden County	14 967	6 171	3 443	4 648	209	163	3 977	6 067	4 923	2.6
Hopedale town, Worcester County	2 240	238	384	1 601	8	-	178	622	1 440	0.4
Hopedale CDP, Worcester County	1 617	215	369	1 033	-	-	142	492	983	-
Hopkinton CDP, Middlesex County	1 040	734	42	216	7	-	94	407	539	1.1
Hopkinton town, Middlesex County	4 444	2 097	122	2 093	39	-	103	881	3 460	0.7
Housatonic CDP, Berkshire County	561	23	60	396	8	-	90	249	222	1.6
Hubbardston town, Worcester County	1 308	6	65	1 031	123	-	48	255	1 005	0.5
Hudson town, Middlesex County	6 990	4 144	1 081	1 611	30	6	535	2 154	4 301	0.7
Hudson CDP, Middlesex County	5 647	3 393	981	1 156	9	6	523	1 877	3 247	0.9
Hull town, Plymouth County	4 522	2 686	332	1 416	10	8	273	1 845	2 404	0.9
Hull CDP, Plymouth County	4 522	2 686	332	1 416	10	8	273	1 845	2 404	0.9
Huntington town, Hampshire County	807	13	55	474	141	-	48	258	501	1.2
Ipswich CDP, Essex County	1 788	780	112	850	21	6	220	707	861	-
Ipswich town, Essex County	5 290	1 642	417	3 014	91	6	372	1 679	3 239	0.1
Kingston CDP, Plymouth County	2 147	789	122	975	18	-	144	744	1 259	-
Kingston town, Plymouth County	4 248	1 340	234	2 278	34	-	259	1 280	2 709	-
Lakeville town, Plymouth County	3 292	187	130	2 538	137	-	121	645	2 526	-
Lancaster town, Worcester County	2 049	138	276	1 528	66	-	131	505	1 413	1.8
Lanesborough town, Berkshire County	1 203	95	92	761	81	-	68	419	716	0.6
Lawrence city, Essex County	24 463	18 506	2 066	2 875	110	211	6 674	10 550	7 239	4.7
Lee CDP, Berkshire County	928	371	144	372	24	17	134	382	412	-
Lee town, Berkshire County	2 442	884	338	1 038	89	17	178	884	1 380	0.3
Leicester town, Worcester County	3 683	75	619	2 777	75	-	215	1 032	2 436	0.5
Lenox CDP, Berkshire County	911	413	135	318	10	-	168	419	324	-
Lenox town, Berkshire County	2 212	967	298	828	32	-	293	865	1 054	-
Leominster city, Worcester County	16 491	4 853	3 076	8 141	80	48	1 560	6 413	8 518	1.1
Leverett town, Franklin County	632	8	29	403	90	-	14	178	440	0.8
Lexington town, Middlesex County	11 110	3 512	992	6 460	7	12	563	2 918	7 629	0.1
Lexington CDP, Middlesex County	11 110	3 512	992	6 460	7	12	563	2 918	7 629	0.1
Leyden town, Franklin County	275	3	24	120	100	-	10	57	208	-
Lincoln town, Middlesex County	2 790	1 437	333	927	33	5	70	687	2 033	-
Littleton town, Middlesex County	2 960	935	187	1 721	-	-	118	692	2 150	0.6
Littleton Common CDP, Middlesex County	1 105	503	67	511	-	-	37	286	782	-
Longmeadow town, Hampden County	5 734	4 110	330	1 187	37	-	326	1 179	4 229	-
Longmeadow CDP, Hampden County	5 734	4 110	330	1 187	37	-	326	1 179	4 229	-
Lowell city, Middlesex County	37 887	27 334	4 292	5 078	250	88	6 460	16 070	15 357	2.1
Ludlow town, Hampden County	7 659	2 759	919	3 583	178	-	638	2 665	4 356	0.6
Lunenburg CDP, Worcester County	623	5	25	553	28	-	23	194	406	-
Lunenburg town, Worcester County	3 535	344	160	2 688	106	-	92	1 039	2 404	0.4
Lynn city, Essex County	33 563	14 783	4 377	13 149	259	145	6 919	14 379	12 265	2.1
Lynnfield town, Essex County	4 186	1 471	288	2 370	25	9	156	1 026	3 004	0.4
Lynnfield CDP, Essex County	4 186	1 471	288	2 370	25	9	156	1 026	3 004	0.4
Malden city, Middlesex County	23 009	10 650	3 432	8 201	149	64	3 987	10 724	8 298	0.7
Manchester-by-the-Sea town, Essex County	2 168	986	72	1 033	20	-	79	681	1 408	0.4
Mansfield town, Bristol County	7 942	3 803	1 655	2 312	62	-	401	2 124	5 417	0.5

Table 22. **Fuels and Equipment Characteristics: 2000**—Con.

[Data based on a sample (except Tables 65-68). For information on confidentiality protection, coverage, sampling error, and nonsampling error, see Appendix G.
For location of definitions, see "How to Use This Census Report"]

State County Place and County Subdivision	Occupied housing units	House heating fuel					Vehicles available			Percent no telephone service available
		Utility gas	Electricity	Fuel oil, kerosene, etc.	Coal or coke, wood, solar energy, or other fuel	None	None	1	2 or more	
PLACE AND COUNTY SUBDIVISION—Con.										
Mansfield Center CDP, Bristol County	2 968	1 264	745	927	9	-	286	1 186	1 496	1.1
Marblehead town, Essex County	8 541	4 551	477	3 381	63	9	390	3 175	4 976	0.1
Marblehead CDP, Essex County	8 541	4 551	477	3 381	63	9	390	3 175	4 976	0.1
Marion town, Plymouth County	1 996	461	163	1 214	51	-	29	696	1 271	0.7
Marion Center CDP, Plymouth County	521	286	34	189	6	-	12	251	258	-
Marlborough city, Middlesex County	14 501	7 757	2 743	3 669	123	46	1 099	5 189	8 213	0.6
Marshfield CDP, Plymouth County	1 737	1 045	208	442	12	-	157	496	1 084	-
Marshfield town, Plymouth County	8 905	5 592	616	2 407	83	-	323	2 360	6 222	-
Marshfield Hills CDP, Plymouth County	835	346	17	411	16	-	-	195	640	-
Mashpee town, Barnstable County	5 256	3 307	617	1 083	44	-	177	1 884	3 195	0.3
Mashpee Neck CDP, Barnstable County	367	95	25	226	6	-	12	112	243	1.9
Mattapoisett town, Plymouth County	2 532	781	157	1 356	45	-	89	832	1 611	1.0
Mattapoisett Center CDP, Plymouth County	1 311	683	46	515	-	-	58	522	731	1.9
Maynard town, Middlesex County	4 292	2 529	236	1 452	18	18	241	1 445	2 606	0.2
Maynard CDP, Middlesex County	4 292	2 529	236	1 452	18	18	241	1 445	2 606	0.2
Medfield CDP, Norfolk County	2 389	1 064	230	1 066	21	8	131	660	1 598	0.3
Medfield town, Norfolk County	4 002	2 102	255	1 616	21	8	131	806	3 065	0.1
Medford city, Middlesex County	22 067	9 479	2 136	10 062	134	26	2 945	9 230	9 892	0.4
Medway town, Norfolk County	4 182	1 872	301	1 942	15	-	181	928	3 073	0.6
Melrose city, Middlesex County	10 982	4 336	1 086	5 401	57	9	1 193	4 103	5 686	0.5
Mendon town, Worcester County	1 815	71	138	1 537	48	-	45	379	1 391	0.3
Merrimac town, Essex County	2 233	1 207	125	729	71	-	109	664	1 460	0.3
Methuen city, Essex County	16 532	10 224	1 211	4 570	116	-	1 358	5 876	9 298	0.8
Middleborough town, Plymouth County	6 981	2 343	199	4 002	141	34	334	2 131	4 516	1.0
Middleborough Center CDP, Plymouth County	2 614	1 423	91	1 016	15	23	214	1 085	1 315	1.5
Middlefield town, Hampshire County	220	-	7	98	74	-	17	40	163	-
Middleton town, Essex County	2 305	559	112	1 380	18	10	79	555	1 671	-
Milford town, Worcester County	10 420	4 145	893	5 173	115	17	811	3 603	6 006	0.8
Milford CDP, Worcester County	9 534	3 965	835	4 556	90	17	791	3 481	5 262	0.9
Millbury town, Worcester County	4 927	1 335	772	2 561	206	-	390	1 639	2 898	0.4
Millers Falls CDP, Franklin County	422	2	23	359	12	-	35	155	232	-
Millis town, Norfolk County	3 004	918	448	1 580	11	-	123	846	2 035	0.3
Millis-Clicquot CDP, Norfolk County	1 852	603	404	826	11	-	84	660	1 108	0.4
Millville town, Worcester County	923	22	59	773	18	-	27	240	656	0.5
Milton town, Norfolk County	8 982	4 088	646	4 130	46	-	574	2 880	5 528	0.1
Milton CDP, Norfolk County	8 982	4 088	646	4 130	46	-	574	2 880	5 528	0.1
Monomoscoy Island CDP, Barnstable County	53	40	7	-	6	-	7	21	25	-
Monroe town, Franklin County	28	-	2	20	4	-	2	12	14	-
Monson town, Hampden County	3 095	38	455	2 200	139	-	169	714	2 212	0.7
Monson Center CDP, Hampden County	848	-	186	516	32	-	134	253	461	1.7
Montague town, Franklin County	3 616	614	530	2 060	185	22	466	1 267	1 883	1.1
Monterey town, Berkshire County	389	12	26	240	63	-	12	146	231	-
Montgomery town, Hampden County	258	-	17	193	33	-	8	58	192	-
Monument Beach CDP, Barnstable County	1 034	518	104	398	7	-	23	368	643	-
Mount Washington town, Berkshire County	64	-	15	31	4	-	-	17	47	-
Nahant town, Essex County	1 629	930	205	476	7	-	71	627	931	-
Nahant CDP, Essex County	1 629	930	205	476	7	-	71	627	931	-
Nantucket CDP, Nantucket County	1 546	54	366	772	41	-	137	610	799	-
Nantucket town, Nantucket County	3 699	172	966	1 620	123	-	193	1 311	2 195	-
Natick town, Middlesex County	13 080	5 678	2 159	5 023	41	19	701	4 411	7 968	0.2
Needham town, Norfolk County	10 612	3 632	1 224	5 641	39	-	635	2 932	7 045	-
Needham CDP, Norfolk County	10 612	3 632	1 224	5 641	39	-	635	2 932	7 045	-
New Ashford town, Berkshire County	90	-	2	44	13	-	5	14	71	2.2
New Bedford city, Bristol County	38 178	28 673	1 798	6 602	228	108	8 298	16 800	13 080	2.5
New Braintree town, Worcester County	318	2	23	207	58	-	10	69	239	0.6
Newbury town, Essex County	2 514	317	186	1 627	125	-	55	633	1 826	0.4
Newburyport city, Essex County	7 537	4 237	689	2 388	64	-	555	2 980	4 002	0.8
New Marlborough town, Berkshire County	582	11	30	396	43	-	29	172	381	0.9
New Salem town, Franklin County	379	2	18	256	76	-	7	90	282	-
New Seabury CDP, Barnstable County	412	380	21	11	-	-	-	129	283	-
Newton city, Middlesex County	31 201	15 920	2 331	12 399	115	39	2 086	10 616	18 499	0.2
Norfolk town, Norfolk County	2 818	296	135	2 304	35	-	95	463	2 260	0.4
North Adams city, Berkshire County	6 310	2 980	302	2 666	102	-	1 123	2 890	2 297	3.3
North Amherst CDP, Hampshire County	1 859	609	579	502	22	-	89	858	912	0.7
Northampton city, Hampshire County	11 880	5 673	2 095	3 578	232	18	1 344	5 110	5 426	0.9
North Andover town, Essex County	9 724	5 141	1 560	2 794	52	-	599	2 926	6 199	0.1
North Attleborough town, Bristol County	10 391	2 109	2 065	6 058	57	19	579	3 260	6 552	0.3
North Attleborough Center CDP, Bristol County	6 951	1 713	1 747	3 392	17	19	443	2 584	3 924	0.5
Northborough CDP, Worcester County	2 292	708	260	1 210	77	-	85	637	1 570	1.0
Northborough town, Worcester County	4 906	1 469	496	2 759	112	-	105	1 159	3 642	0.4
Northbridge town, Worcester County	4 803	1 193	463	3 016	82	-	317	1 447	3 039	0.5
North Brookfield CDP, Worcester County	1 058	450	131	432	14	-	122	408	528	1.0
North Brookfield town, Worcester County	1 811	477	207	959	74	-	158	595	1 058	1.6
North Eastham CDP, Barnstable County	890	153	123	520	39	-	56	377	457	-
North Falmouth CDP, Barnstable County	1 356	730	72	527	20	-	26	408	922	-
Northfield CDP, Franklin County	465	-	44	389	19	-	25	193	247	-
Northfield town, Franklin County	1 158	-	91	876	141	-	42	370	746	0.3
North Lakeville CDP, Plymouth County	833	118	40	601	45	-	60	182	591	-
North Pembroke CDP, Plymouth County	1 007	512	50	418	13	-	52	172	783	-
North Plymouth CDP, Plymouth County	1 506	829	135	516	6	-	202	664	640	1.3
North Reading town, Middlesex County	4 795	1 829	92	2 777	53	-	192	969	3 634	0.5
North Scituate CDP, Plymouth County	1 866	864	49	915	28	-	85	491	1 290	-
North Seekonk CDP, Bristol County	988	279	16	684	9	-	47	326	615	1.7
Northwest Harwich CDP, Barnstable County	1 587	813	86	647	22	-	38	540	1 009	0.7
North Westport CDP, Bristol County	1 763	1 136	143	387	50	-	122	524	1 117	0.9
Norton town, Bristol County	5 872	2 784	791	2 081	92	-	245	1 568	4 059	0.4
Norton Center CDP, Bristol County	398	166	50	182	-	-	11	133	254	-
Norwell town, Plymouth County	3 250	923	178	2 057	31	-	88	550	2 612	0.2
Norwood town, Norfolk County	11 623	6 093	1 119	4 199	35	6	922	4 379	6 322	0.6

Table 22. **Fuels and Equipment Characteristics: 2000**—Con.

[Data based on a sample (except Tables 65-68). For information on confidentiality protection, coverage, sampling error, and nonsampling error, see Appendix G.
For location of definitions, see "How to Use This Census Report"]

State County Place and County Subdivision	Occupied housing units	House heating fuel					Vehicles available			Percent no telephone service available
		Utility gas	Electricity	Fuel oil, kerosene, etc.	Coal or coke, wood, solar energy, or other fuel	None	None	1	2 or more	
PLACE AND COUNTY SUBDIVISION—Con.										
Norwood CDP, Norfolk County	11 623	6 093	1 119	4 199	35	6	922	4 379	6 322	0.6
Oak Bluffs town, Dukes County	1 590	14	241	793	28	-	73	531	986	0.6
Oakham town, Worcester County	578	2	68	378	88	-	24	119	435	0.3
Ocean Bluff-Brant Rock CDP, Plymouth County	2 005	1 763	55	140	41	-	52	677	1 276	-
Ocean Grove CDP, Bristol County	1 294	1 024	36	234	-	-	63	468	763	2.5
Onset CDP, Plymouth County	560	367	30	150	13	-	52	294	214	-
Orange CDP, Franklin County	1 547	35	157	1 194	75	-	160	553	834	2.7
Orange town, Franklin County	3 045	51	361	2 280	208	-	283	1 159	1 603	2.1
Orleans CDP, Barnstable County	865	272	226	333	7	-	112	421	332	1.5
Orleans town, Barnstable County	3 085	554	551	1 829	61	-	225	1 142	1 718	0.9
Otis town, Berkshire County	560	10	62	251	97	-	10	175	375	0.5
Oxford CDP, Worcester County	2 283	-	506	1 617	88	-	150	860	1 273	0.4
Oxford town, Worcester County	5 058	84	1 172	3 425	175	-	212	1 811	3 035	0.3
Palmer CDP, Hampden County	1 776	191	326	1 116	26	-	205	863	708	4.0
Palmer town, Hampden County	5 078	286	677	3 697	102	-	332	2 061	2 685	2.0
Paxton town, Worcester County	1 428	-	87	1 310	11	-	33	303	1 092	-
Peabody city, Essex County	18 581	7 287	1 997	8 759	72	98	1 494	6 163	10 924	0.4
Pelham town, Hampshire County	545	5	51	365	56	-	10	161	374	0.4
Pembroke town, Plymouth County	5 750	2 575	246	2 576	113	-	185	1 245	4 320	0.3
Pepperell CDP, Middlesex County	951	479	119	279	54	9	100	280	571	-
Pepperell town, Middlesex County	3 847	1 303	326	2 017	121	9	142	798	2 907	0.2
Peru town, Berkshire County	292	4	8	127	68	-	5	92	195	-
Petersham town, Worcester County	438	2	6	339	79	-	10	107	321	0.5
Phillipston town, Worcester County	580	4	39	447	51	-	18	127	435	-
Pinehurst CDP, Middlesex County	2 270	1 159	92	1 013	6	-	30	553	1 687	0.6
Pittsfield city, Berkshire County	19 704	8 486	1 439	8 999	283	39	2 759	8 493	8 452	1.2
Plainfield town, Hampshire County	242	2	8	108	82	2	4	65	173	-
Plainville town, Norfolk County	3 009	421	516	1 978	46	8	79	1 083	1 847	-
Plymouth CDP, Plymouth County	3 291	1 789	288	1 034	32	8	379	1 473	1 439	1.9
Plymouth town, Plymouth County	18 423	4 814	1 764	8 847	308	8	839	5 684	11 900	0.6
Plympton town, Plymouth County	854	104	18	636	33	-	26	101	727	-
Pocasset CDP, Barnstable County	1 279	675	108	404	33	-	80	590	609	0.6
Popponesset CDP, Barnstable County	202	181	7	14	-	-	7	81	114	-
Popponesset Island CDP, Barnstable County	13	13	-	-	-	-	-	13	-	-
Princeton town, Worcester County	1 166	3	44	1 049	44	-	36	206	924	0.3
Provincetown town, Barnstable County	1 837	47	304	1 103	11	8	273	1 090	474	0.7
Provincetown CDP, Barnstable County	1 718	41	261	1 052	5	8	269	1 017	432	0.3
Quincy city, Norfolk County	38 883	14 029	8 465	15 427	154	131	6 041	18 574	14 268	0.8
Randolph town, Norfolk County	11 308	5 889	1 695	3 494	38	34	936	4 184	6 188	0.4
Randolph CDP, Norfolk County	11 308	5 889	1 695	3 494	38	34	936	4 184	6 188	0.4
Raynham town, Bristol County	4 143	709	179	2 980	87	18	111	1 165	2 867	0.1
Raynham Center CDP, Bristol County	1 250	282	72	856	40	-	32	295	923	-
Reading town, Middlesex County	8 688	2 648	358	5 578	48	20	474	2 369	5 845	0.1
Reading CDP, Middlesex County	8 688	2 648	358	5 578	48	20	474	2 369	5 845	0.1
Rehoboth town, Bristol County	3 523	56	215	2 988	120	-	145	629	2 749	0.2
Revere city, Suffolk County	19 463	9 125	2 822	6 882	86	138	4 109	9 104	6 250	1.3
Richmond town, Berkshire County	646	3	58	445	59	-	24	163	459	0.3
Rochester town, Plymouth County	1 575	99	32	1 245	107	-	39	267	1 269	-
Rockland town, Plymouth County	6 539	2 936	685	2 850	10	-	394	2 378	3 767	0.5
Rockport CDP, Essex County	2 605	72	731	1 583	74	-	293	1 135	1 177	0.3
Rockport town, Essex County	3 490	89	904	2 236	82	-	336	1 405	1 749	0.3
Rowe town, Franklin County	153	-	14	98	21	-	4	53	96	-
Rowley CDP, Essex County	566	199	91	267	-	-	33	207	326	-
Rowley town, Essex County	1 958	835	199	838	48	-	61	553	1 344	-
Royalston town, Worcester County	449	-	19	342	67	-	18	107	324	1.1
Russell town, Hampden County	606	4	34	472	51	-	25	160	421	0.5
Rutland CDP, Worcester County	781	-	113	604	31	8	16	222	543	-
Rutland town, Worcester County	2 253	7	432	1 589	111	8	83	496	1 674	-
Sagamore CDP, Barnstable County	1 317	396	93	756	29	-	45	325	947	0.5
Salem city, Essex County	17 492	7 635	2 395	7 059	93	65	2 311	7 938	7 243	0.9
Salisbury CDP, Essex County	1 898	1 149	318	370	27	9	166	709	1 023	2.0
Salisbury town, Essex County	3 082	1 509	400	1 035	63	9	211	996	1 875	1.2
Sandisfield town, Berkshire County	334	10	17	165	103	-	14	104	216	1.5
Sandwich CDP, Barnstable County	1 378	286	193	857	20	-	53	578	747	0.5
Sandwich town, Barnstable County	7 335	2 550	597	3 861	118	-	142	2 113	5 080	0.5
Saugus town, Essex County	9 923	3 908	1 338	4 539	29	-	661	3 238	6 024	0.4
Saugus CDP, Essex County	9 923	3 908	1 338	4 539	29	-	661	3 238	6 024	0.4
Savoy town, Berkshire County	285	-	24	121	70	-	18	85	182	3.5
Scituate CDP, Plymouth County	2 070	1 014	129	886	17	-	131	664	1 275	-
Scituate town, Plymouth County	6 694	3 404	255	2 865	59	-	304	1 885	4 505	-
Seabrook CDP, Barnstable County	205	169	-	36	-	-	-	34	171	-
Seconsett Island CDP, Barnstable County	22	-	-	-	-	-	-	8	14	-
Seekonk town, Bristol County	4 843	1 418	199	3 101	69	-	219	1 190	3 434	0.9
Sharon town, Norfolk County	5 934	3 564	378	1 909	32	-	201	1 224	4 509	0.1
Sharon CDP, Norfolk County	2 060	1 087	105	836	-	-	36	649	1 375	0.3
Sheffield town, Berkshire County	1 369	24	139	898	97	-	35	429	905	0.4
Shelburne town, Franklin County	826	-	82	573	74	-	54	328	444	-
Shelburne Falls CDP, Franklin County	808	3	79	631	33	-	48	348	412	-
Sherborn town, Middlesex County	1 423	290	94	1 010	19	-	21	212	1 190	-
Shirley CDP, Middlesex County	659	151	158	321	10	-	50	304	305	2.7
Shirley town, Middlesex County	2 071	296	339	1 300	54	-	58	760	1 253	1.1
Shrewsbury town, Worcester County	12 366	5 577	2 045	4 467	105	19	663	4 078	7 625	0.3
Shutesbury town, Franklin County	662	-	35	330	159	-	6	152	504	1.2
Smith Mills CDP, Bristol County	1 859	1 082	84	633	-	11	189	636	1 034	-
Somerset town, Bristol County	6 987	4 869	237	1 751	47	-	409	2 127	4 451	0.3
Somerset CDP, Bristol County	6 987	4 869	237	1 751	47	-	409	2 127	4 451	0.3
Somerville city, Middlesex County	31 555	19 513	3 009	7 832	152	95	7 174	14 588	9 793	0.9
South Amherst CDP, Hampshire County	1 522	86	893	415	112	-	94	547	881	-
Southampton town, Hampshire County	1 985	319	251	1 181	106	-	66	448	1 471	-

Table 22. **Fuels and Equipment Characteristics: 2000**—Con.

[Data based on a sample (except Tables 65-68). For information on confidentiality protection, coverage, sampling error, and nonsampling error, see Appendix G.
For location of definitions, see "How to Use This Census Report"]

State County Place and County Subdivision	Occupied housing units	House heating fuel					Vehicles available			Percent no telephone service available
		Utility gas	Electricity	Fuel oil, kerosene, etc.	Coal or coke, wood, solar energy, or other fuel	None	None	1	2 or more	
PLACE AND COUNTY SUBDIVISION—Con.										
South Ashburnham CDP, Worcester County	371	5	17	335	14	-	7	111	253	-
Southborough town, Worcester County	2 952	815	231	1 717	51	-	72	500	2 380	0.3
Southbridge town, Worcester County	7 077	2 328	1 346	3 119	87	-	1 128	3 079	2 870	2.1
Southbridge CDP, Worcester County	5 336	2 038	898	2 206	31	-	928	2 421	1 987	2.5
South Deerfield CDP, Franklin County	831	170	107	518	16	-	55	276	500	-
South Dennis CDP, Barnstable County	1 670	1 198	126	323	-	-	64	715	891	-
South Duxbury CDP, Plymouth County	1 099	632	38	397	14	-	28	247	824	-
South Hadley town, Hampshire County	6 586	2 631	1 174	2 564	117	-	390	2 653	3 543	0.6
South Lancaster CDP, Worcester County	704	61	152	431	31	-	88	225	391	2.8
Southwick town, Hampden County	3 318	330	498	2 120	153	-	89	1 056	2 173	1.3
South Yarmouth CDP, Barnstable County	5 540	4 054	373	975	42	-	410	2 466	2 664	0.5
Spencer CDP, Worcester County	2 554	1 030	491	940	42	-	244	1 170	1 140	1.0
Spencer town, Worcester County	4 583	1 117	761	2 314	209	6	305	1 600	2 678	0.6
Springfield city, Hampden County	57 130	30 186	8 809	15 718	458	239	12 864	24 387	19 879	2.3
Sterling town, Worcester County	2 573	10	152	2 222	97	-	132	473	1 968	0.3
Stockbridge town, Berkshire County	992	188	68	573	48	-	67	359	566	0.7
Stoneham town, Middlesex County	9 050	2 724	1 418	4 693	33	92	618	3 477	4 955	0.6
Stoneham CDP, Middlesex County	9 050	2 724	1 418	4 693	33	92	618	3 477	4 955	0.6
Stoughton town, Norfolk County	10 254	5 715	915	3 314	49	42	571	3 522	6 161	0.4
Stow town, Middlesex County	2 082	433	182	1 343	86	-	58	304	1 720	-
Sturbridge CDP, Worcester County	809	10	213	543	31	-	14	360	435	-
Sturbridge town, Worcester County	3 066	70	745	1 899	154	16	135	1 019	1 912	-
Sudbury town, Middlesex County	5 504	2 513	203	2 690	16	-	121	671	4 712	0.2
Sunderland town, Franklin County	1 632	37	650	828	31	-	63	657	912	-
Sutton town, Worcester County	2 811	104	386	2 155	90	-	62	642	2 107	-
Swampscott town, Essex County	5 719	2 555	504	2 581	18	-	401	1 837	3 481	0.6
Swampscott CDP, Essex County	5 719	2 555	504	2 581	18	-	401	1 837	3 481	0.6
Swansea town, Bristol County	5 888	3 792	250	1 710	57	9	263	1 693	3 932	0.7
Taunton city, Bristol County	22 045	10 219	2 399	8 816	167	20	2 056	8 429	11 560	1.2
Teaticket CDP, Barnstable County	923	512	28	375	-	-	32	436	455	-
Templeton town, Worcester County	2 411	27	215	2 011	81	-	139	764	1 508	0.2
Tewksbury town, Middlesex County	9 971	6 468	409	2 924	58	13	370	2 527	7 074	-
Three Rivers CDP, Hampden County	1 204	14	105	1 021	25	-	72	498	634	1.5
Tisbury town, Dukes County	1 646	5	266	839	91	-	78	713	855	0.4
Tolland town, Hampden County	171	5	26	90	28	-	8	40	123	-
Topsfield CDP, Essex County	1 012	327	111	536	15	-	45	233	734	-
Topsfield town, Essex County	2 099	667	122	1 248	32	-	53	348	1 698	-
Townsend CDP, Middlesex County	458	121	116	212	9	-	27	187	244	1.7
Townsend town, Middlesex County	3 106	1 333	239	1 370	106	-	103	707	2 296	0.3
Truro town, Barnstable County	908	4	68	646	58	-	22	337	549	0.9
Turners Falls CDP, Franklin County	1 980	541	297	1 017	56	22	384	750	846	1.9
Tyngsborough town, Middlesex County	3 731	2 100	480	920	62	26	66	822	2 843	-
Tyringham town, Berkshire County	131	3	2	85	16	-	4	36	91	-
Upton town, Worcester County	2 042	431	170	1 333	40	8	105	483	1 454	0.4
Upton-West Upton CDP, Worcester County	946	369	95	444	18	-	105	245	596	-
Uxbridge town, Worcester County	3 985	752	322	2 724	166	-	293	1 028	2 664	1.0
Vineyard Haven CDP, Dukes County	932	5	110	541	43	-	43	412	477	-
Wakefield town, Middlesex County	9 747	2 928	627	6 106	34	-	631	3 375	5 741	0.1
Wakefield CDP, Middlesex County	9 747	2 928	627	6 106	34	-	631	3 375	5 741	0.1
Wales town, Hampden County	660	7	87	384	103	4	15	178	467	1.2
Walpole CDP, Norfolk County	2 527	1 290	322	899	9	-	154	953	1 420	-
Walpole town, Norfolk County	8 060	3 528	726	3 670	59	6	386	2 246	5 428	0.2
Waltham city, Middlesex County	23 207	9 421	2 804	10 445	141	28	2 432	9 876	10 899	0.6
Ware CDP, Hampshire County	2 690	38	504	1 626	61	-	302	1 290	1 098	1.8
Ware town, Hampshire County	4 028	38	706	2 504	163	-	345	1 641	2 042	1.2
Wareham town, Plymouth County	8 200	4 149	447	2 977	118	-	634	3 060	4 506	0.5
Wareham Center CDP, Plymouth County	1 214	764	113	320	-	-	130	491	593	-
Warren CDP, Worcester County	604	184	132	238	5	18	64	289	251	4.3
Warren town, Worcester County	1 889	400	300	886	108	18	167	694	1 028	3.1
Warwick town, Franklin County	291	2	16	193	78	-	10	85	196	0.7
Washington town, Berkshire County	205	5	3	103	47	-	8	50	147	-
Watertown city, Middlesex County	14 629	7 100	1 204	6 009	79	29	1 461	6 608	6 560	0.4
Wayland town, Middlesex County	4 625	2 178	316	2 091	7	-	116	944	3 565	0.3
Webster town, Worcester County	6 905	1 746	1 408	3 356	237	9	889	2 960	3 056	0.5
Webster CDP, Worcester County	5 047	1 659	969	2 198	121	9	844	2 381	1 822	0.7
Wellesley town, Norfolk County	8 594	4 560	382	3 498	46	19	314	2 245	6 035	0.2
Wellesley CDP, Norfolk County	8 594	4 560	382	3 498	46	19	314	2 245	6 035	0.2
Wellfleet town, Barnstable County	1 300	11	145	948	69	5	39	546	715	1.2
Wendell town, Franklin County	378	1	12	192	130	-	7	103	268	0.3
Wenham town, Essex County	1 285	335	161	752	26	-	63	328	894	-
Westborough town, Worcester County	6 534	3 185	889	2 220	67	8	406	1 969	4 159	0.5
Westborough CDP, Worcester County	1 719	730	319	655	5	-	138	713	868	1.1
West Boylston town, Worcester County	2 413	614	203	1 549	29	-	104	750	1 559	-
West Bridgewater town, Plymouth County	2 452	797	111	1 379	16	-	99	726	1 627	-
West Brookfield CDP, Worcester County	557	208	59	275	9	-	65	186	306	1.3
West Brookfield town, Worcester County	1 362	259	106	837	87	-	86	390	886	0.5
West Chatham CDP, Barnstable County	713	306	92	301	-	-	8	311	394	-
West Concord CDP, Middlesex County	1 845	913	87	834	-	-	39	589	1 217	-
West Dennis CDP, Barnstable County	1 289	759	133	391	-	-	93	673	523	-
West Falmouth CDP, Barnstable County	833	326	35	433	26	-	13	339	481	-
Westfield city, Hampden County	14 797	5 729	1 912	6 688	244	14	1 484	4 921	8 392	0.8
Westford town, Middlesex County	6 808	4 477	330	1 893	52	-	152	1 040	5 616	0.1
Westhampton town, Hampshire County	542	-	22	384	101	-	9	110	423	0.4
Westminster town, Worcester County	2 529	247	123	1 984	113	-	52	598	1 879	-
West Newbury town, Essex County	1 392	35	50	1 222	37	-	32	267	1 093	-
Weston town, Middlesex County	3 718	2 106	190	1 380	6	9	124	766	2 828	0.3
Westport town, Bristol County	5 386	2 802	349	1 912	127	-	230	1 549	3 607	0.5
West Springfield town, Hampden County	11 823	5 860	2 618	3 127	86	16	1 323	5 113	5 387	1.6
West Springfield CDP, Hampden County	11 823	5 860	2 618	3 127	86	16	1 323	5 113	5 387	1.6

Table 22. **Fuels and Equipment Characteristics: 2000**—Con.

[Data based on a sample (except Tables 65-68). For information on confidentiality protection, coverage, sampling error, and nonsampling error, see Appendix G.
For location of definitions, see "How to Use This Census Report"]

State County Place and County Subdivision	Occupied housing units	House heating fuel					Vehicles available			Percent no telephone service available
		Utility gas	Electricity	Fuel oil, kerosene, etc.	Coal or coke, wood, solar energy, or other fuel	None	None	1	2 or more	
PLACE AND COUNTY SUBDIVISION—Con.										
West Stockbridge town, Berkshire County	601	8	33	417	55	-	29	184	388	0.7
West Tisbury town, Dukes County	1 034	8	120	444	140	-	8	365	661	-
West Wareham CDP, Plymouth County	801	270	16	394	22	-	41	363	397	-
Westwood town, Norfolk County	5 122	1 884	231	2 938	23	6	317	1 370	3 435	0.1
West Yarmouth CDP, Barnstable County	2 863	2 005	297	498	27	-	247	1 276	1 340	1.6
Weweantic CDP, Plymouth County	726	441	29	213	-	-	29	253	444	-
Weymouth town, Norfolk County	22 028	7 197	4 686	9 767	161	28	1 616	8 546	11 866	0.4
Weymouth CDP, Norfolk County	22 028	7 197	4 686	9 767	161	28	1 616	8 546	11 866	0.4
Whately town, Franklin County	630	40	24	432	59	-	17	161	452	0.5
White Island Shores CDP, Plymouth County	738	503	27	165	-	-	32	251	455	0.9
Whitinsville CDP, Worcester County	2 342	730	193	1 382	-	-	212	800	1 330	0.3
Whitman town, Plymouth County	4 999	1 866	349	2 691	40	8	241	1 628	3 130	0.8
Wilbraham CDP, Hampden County	1 265	342	30	853	10	-	59	350	856	0.8
Wilbraham town, Hampden County	4 891	2 075	260	2 385	66	-	194	1 226	3 471	0.6
Williamsburg town, Hampshire County	1 027	10	86	738	79	-	55	353	619	1.0
Williamstown CDP, Berkshire County	1 344	658	51	547	30	8	145	699	500	0.5
Williamstown town, Berkshire County	2 753	992	154	1 399	72	8	229	1 213	1 311	0.5
Wilmington CDP, Middlesex County	7 027	1 884	96	4 908	79	-	224	1 449	5 354	0.1
Wilmington town, Middlesex County	7 027	1 884	96	4 908	79	-	224	1 449	5 354	0.1
Winchendon CDP, Worcester County	1 631	79	268	1 211	33	8	193	706	732	1.7
Winchendon town, Worcester County	3 447	88	379	2 677	131	8	232	1 200	2 015	1.2
Winchester town, Middlesex County	7 715	2 982	798	3 785	36	23	376	2 224	5 115	0.3
Winchester CDP, Middlesex County	7 715	2 982	798	3 785	36	23	376	2 224	5 115	0.3
Windsor town, Berkshire County	331	11	20	169	63	-	3	82	246	0.6
Winthrop town, Suffolk County	7 843	3 935	967	2 772	22	28	1 031	3 616	3 196	0.3
Winthrop CDP, Suffolk County	7 843	3 935	967	2 772	22	28	1 031	3 616	3 196	0.3
Woburn city, Middlesex County	14 997	4 737	2 266	7 723	92	76	1 086	5 773	8 138	0.5
Woods Hole CDP, Barnstable County	435	210	7	192	13	-	20	198	217	-
Worcester city, Worcester County	67 028	37 922	11 776	14 919	526	419	12 139	30 137	24 752	1.9
Worthington town, Hampshire County	488	-	12	250	131	-	19	132	337	0.4
Wrentham town, Norfolk County	3 402	965	344	1 987	53	-	135	625	2 642	0.5
Yarmouth town, Barnstable County	11 520	8 192	903	2 179	83	-	780	4 971	5 769	0.7
Yarmouth Port CDP, Barnstable County	2 511	1 815	179	481	14	-	123	1 036	1 352	-

Table 23. **Owner and Renter Household Characteristics: 2000**

[Data based on a sample (except Tables 65-68). For information on confidentiality protection, coverage, sampling error, and nonsampling error, see Appendix G.
For location of definitions, see "How to Use This Census Report"]

State County County Subdivision Place	Occupied housing units	Owner-occupied housing units: Average household size	Owner-occupied housing units: Occupants per room	Owner-occupied housing units: Year householder moved into unit: 1999 to March 2000	Owner-occupied housing units: Year householder moved into unit: 1969 or earlier	Owner-occupied housing units: Percent 1 unit, detached or attached	Renter-occupied housing units: Average household size	Renter-occupied housing units: Occupants per room	Renter-occupied housing units: Year householder moved into unit: 1999 to March 2000	Renter-occupied housing units: Year householder moved into unit: 1969 or earlier	Renter-occupied housing units: Percent 5 or more units in structure
The State	**2 443 580**	**2.74**	**0.41**	**123 972**	**296 436**	**82.6**	**2.13**	**0.52**	**276 346**	**31 793**	**44.3**
Barnstable County	94 822	2.33	0.37	7 385	6 841	94.8	2.11	0.48	6 363	327	22.5
Barnstable Town city	19 626	2.45	0.38	1 561	1 250	95.8	2.12	0.50	1 418	93	29.9
Bourne town	7 439	2.42	0.38	584	672	94.4	2.31	0.48	773	28	22.1
Bourne CDP	645	2.25	0.34	45	71	89.0	1.96	0.41	54	6	24.9
Buzzards Bay CDP	1 167	2.32	0.38	83	233	97.8	2.19	0.51	120	7	11.4
Monument Beach CDP	1 034	2.44	0.41	83	117	92.2	2.29	0.50	67	-	6.8
Pocasset CDP	1 279	2.17	0.35	52	59	91.1	1.87	0.44	68	-	30.2
Sagamore CDP	1 317	2.67	0.41	110	114	96.6	2.34	0.52	122	7	21.5
Brewster town	4 124	2.33	0.38	259	127	97.0	2.36	0.48	188	7	17.6
Brewster CDP	1 007	2.15	0.33	62	42	98.0	2.33	0.45	65	7	2.6
Chatham town	3 162	2.04	0.31	201	278	94.3	1.88	0.43	209	23	12.6
Chatham CDP	810	1.95	0.30	60	85	90.3	2.05	0.48	73	8	20.5
West Chatham CDP	713	2.01	0.32	37	57	97.5	1.89	0.44	68	15	-
Dennis town	7 504	2.07	0.34	497	472	93.2	2.22	0.52	549	18	27.7
Dennis CDP	1 325	2.21	0.34	73	59	94.3	2.11	0.43	31	6	10.2
Dennis Port CDP	1 711	1.93	0.36	115	126	79.2	2.24	0.57	288	-	33.7
East Dennis CDP	1 509	2.11	0.32	109	50	98.6	2.20	0.51	60	-	25.2
South Dennis CDP	1 670	2.16	0.37	119	85	95.7	2.38	0.52	86	6	15.6
West Dennis CDP	1 289	1.89	0.30	81	152	95.6	2.12	0.51	84	6	37.3
Yarmouth Port CDP (part)	-	-	(X)	-	-	(X)	-	(X)	-	-	(X)
Eastham town	2 396	2.33	0.37	153	213	98.5	1.84	0.42	107	-	-
North Eastham CDP	890	2.40	0.40	57	165	98.4	1.62	0.40	68	-	-
Falmouth town	13 859	2.37	0.37	979	1 411	97.6	2.05	0.46	899	33	21.0
East Falmouth CDP	2 847	2.27	0.36	290	338	97.9	2.40	0.47	151	7	5.0
Falmouth CDP	2 094	2.06	0.32	111	261	95.6	1.58	0.45	235	13	43.2
North Falmouth CDP	1 356	2.39	0.34	78	90	100.0	2.10	0.42	55	-	2.9
Teaticket CDP	923	1.94	0.33	63	169	96.3	2.58	0.50	38	-	8.8
West Falmouth CDP	833	2.26	0.32	51	59	98.0	1.57	0.37	39	-	33.1
Woods Hole CDP	435	1.93	0.27	6	73	97.0	1.99	0.40	113	13	5.0
Harwich town	5 471	2.23	0.36	440	430	95.0	2.08	0.43	242	26	9.0
East Harwich CDP	2 061	2.28	0.36	204	100	99.6	2.71	0.49	58	-	-
Harwich Center CDP	811	2.39	0.38	37	82	97.0	1.80	0.40	59	9	12.7
Harwich Port CDP	1 012	1.81	0.29	73	122	80.6	1.53	0.36	83	11	20.1
Northwest Harwich CDP	1 587	2.32	0.37	126	126	95.9	2.22	0.45	42	6	3.9
Mashpee town	5 256	2.40	0.41	777	106	89.8	2.63	0.54	251	-	19.6
Mashpee Neck CDP	367	2.59	0.43	69	12	95.5	2.03	0.33	14	-	-
Monomoscoy Island CDP	53	2.88	0.46	19	-	100.0	1.86	0.41	14	-	-
New Seabury CDP	412	1.95	0.28	14	18	100.0	2.23	0.48	7	-	-
Popponesset CDP	202	2.12	0.35	7	26	100.0	1.57	0.31	-	-	-
Popponesset Island CDP	13	1.00	0.17	-	-	100.0	-	(X)	-	-	(X)
Seabrook CDP	205	2.53	0.39	22	-	100.0	5.17	0.65	-	-	-
Seconsett Island CDP	22	0.83	0.14	6	-	100.0	1.19	0.30	-	-	-
Orleans town	3 085	2.11	0.32	204	274	93.4	1.61	0.39	147	33	37.7
Orleans CDP	865	2.08	0.36	34	51	75.2	1.55	0.39	71	-	47.7
Provincetown town	1 837	1.72	0.32	86	231	63.1	1.65	0.48	230	29	19.4
Provincetown CDP	1 718	1.68	0.32	80	231	63.9	1.62	0.47	226	29	19.9
Sandwich town	7 335	2.77	0.42	619	292	97.1	2.39	0.50	269	-	16.4
East Sandwich CDP	1 466	2.61	0.37	131	86	98.1	1.74	0.38	86	-	-
Forestdale CDP	1 303	3.00	0.46	140	14	98.7	3.05	0.60	26	-	-
Sandwich CDP	1 378	2.17	0.33	115	141	89.5	2.31	0.51	78	-	26.7
Truro town	908	2.28	0.37	45	115	98.9	1.81	0.45	58	2	11.9
Wellfleet town	1 300	2.25	0.38	94	89	92.1	1.68	0.37	66	-	4.9
Yarmouth town	11 520	2.13	0.36	886	881	94.0	2.07	0.49	957	35	22.7
South Yarmouth CDP	5 540	2.11	0.37	374	437	98.0	2.01	0.50	599	6	26.6
West Yarmouth CDP	2 863	2.09	0.37	192	286	87.2	2.23	0.51	255	18	21.7
Yarmouth Port CDP (part)	2 511	2.08	0.34	265	126	92.1	1.94	0.42	65	-	10.6
Berkshire County	56 006	2.51	0.39	2 657	8 887	85.8	1.87	0.43	6 001	785	31.2
Adams town	3 992	2.51	0.40	105	786	76.8	1.73	0.39	495	72	37.7
Adams CDP	2 773	2.46	0.40	65	556	73.3	1.69	0.39	358	58	41.2
Alford town	172	2.29	0.33	16	19	100.0	2.25	0.49	4	2	-
Becket town	690	2.50	0.43	53	73	98.5	2.53	0.48	22	2	-
Cheshire town	1 367	2.67	0.44	104	180	81.8	1.52	0.30	45	14	-
Clarksburg town	659	2.63	0.42	38	143	93.0	2.03	0.39	23	8	6.9
Dalton town	2 712	2.79	0.41	143	425	88.7	1.65	0.38	244	7	31.1
Egremont town	608	2.27	0.34	35	74	96.5	1.99	0.40	37	4	2.5
Florida town	267	2.67	0.43	12	51	84.5	1.13	0.32	2	-	56.3
Great Barrington town	3 008	2.55	0.38	168	466	84.7	1.84	0.44	416	59	30.2
Great Barrington CDP	1 142	2.67	0.40	45	132	81.6	1.65	0.43	232	34	39.2
Housatonic CDP	561	2.48	0.39	41	117	69.9	2.24	0.48	80	-	29.2
Hancock town	297	2.56	0.38	17	59	96.1	1.94	0.43	15	4	26.2
Hinsdale town	739	2.60	0.41	48	76	88.4	2.31	0.51	59	8	20.4
Lanesborough town	1 203	2.47	0.38	64	167	91.4	2.56	0.55	45	9	13.8
Lee town	2 442	2.65	0.40	153	440	91.2	1.80	0.44	279	15	39.8
Lee CDP	928	2.74	0.39	52	117	92.2	1.51	0.39	137	8	45.1
Lenox town	2 212	2.51	0.37	110	285	81.6	1.47	0.41	200	-	58.4
Lenox CDP	911	2.21	0.34	63	105	63.2	1.44	0.40	88	-	59.1
Monterey town	389	2.29	0.33	32	46	96.4	1.80	0.44	36	-	18.5
Mount Washington town	64	2.14	0.33	2	11	100.0	1.71	0.34	-	2	-
New Ashford town	90	2.61	0.39	9	13	91.0	2.48	0.52	8	-	-
New Marlborough town	582	2.43	0.37	23	94	94.4	2.34	0.44	28	8	-
North Adams city	6 310	2.46	0.38	186	871	71.9	1.93	0.44	958	186	35.2
Otis town	560	2.34	0.42	46	63	95.1	2.83	0.52	24	2	9.7
Peru town	292	2.79	0.47	15	14	82.5	2.22	0.50	5	-	-
Pittsfield city	19 704	2.48	0.38	859	3 354	85.7	1.93	0.45	2 586	318	31.3
Richmond town	646	2.54	0.36	17	128	98.8	2.03	0.36	15	5	-
Sandisfield town	334	2.38	0.38	21	45	99.3	2.00	0.43	14	-	-
Savoy town	285	2.50	0.44	13	29	80.2	1.12	0.28	-	-	-
Sheffield town	1 369	2.66	0.41	88	181	92.9	1.56	0.36	46	9	19.2
Stockbridge town	992	2.18	0.30	26	185	92.1	1.84	0.38	61	17	22.6
Tyringham town	131	2.61	0.37	-	34	98.2	2.67	0.35	8	-	-
Washington town	205	2.68	0.43	5	35	95.5	2.33	0.35	-	-	-
West Stockbridge town	601	2.49	0.37	45	94	91.7	1.72	0.34	31	9	5.6

Table 23. **Owner and Renter Household Characteristics: 2000**—Con.

[Data based on a sample (except Tables 65-68). For information on confidentiality protection, coverage, sampling error, and nonsampling error, see Appendix G.
For location of definitions, see "How to Use This Census Report"]

State County County Subdivision Place	Occupied housing units	Owner-occupied housing units: Average household size	Owner-occupied housing units: Occupants per room	Owner-occupied housing units: Year householder moved into unit: 1999 to March 2000	Owner-occupied housing units: Year householder moved into unit: 1969 or earlier	Owner-occupied housing units: Percent 1 unit, detached or attached	Renter-occupied housing units: Average household size	Renter-occupied housing units: Occupants per room	Renter-occupied housing units: Year householder moved into unit: 1999 to March 2000	Renter-occupied housing units: Year householder moved into unit: 1969 or earlier	Renter-occupied housing units: Percent 5 or more units in structure
Berkshire County—Con.											
Williamstown town	2 753	2.38	0.36	176	393	83.8	1.75	0.38	286	25	23.9
Williamstown CDP	1 344	2.18	0.34	60	158	69.0	1.71	0.39	184	9	25.2
Windsor town	331	2.68	0.41	28	53	95.7	2.96	0.59	9	-	-
Bristol County	205 411	2.81	0.44	9 180	25 572	82.7	2.10	0.49	21 050	4 013	36.9
Acushnet town	3 793	2.84	0.48	150	782	89.3	1.81	0.44	139	61	24.0
Acushnet Center CDP	1 262	2.82	0.49	42	367	88.7	1.93	0.46	58	54	21.0
Attleboro city	16 019	2.86	0.45	922	1 778	82.7	2.08	0.51	1 472	178	38.5
Berkley town	1 843	3.19	0.51	158	147	95.6	1.50	0.28	-	36	-
Dartmouth town	10 555	2.77	0.43	433	1 731	95.8	1.86	0.43	369	133	29.2
Bliss Corner CDP	2 312	2.53	0.44	94	453	87.7	1.81	0.45	85	100	31.8
Smith Mills CDP	1 859	2.62	0.42	86	348	97.5	1.85	0.46	136	-	56.0
Dighton town	2 201	2.89	0.44	93	444	95.3	2.23	0.47	66	56	13.5
Easton town	7 489	2.87	0.41	508	744	89.1	2.15	0.50	386	70	43.7
Fairhaven town	6 622	2.55	0.41	277	1 291	92.0	1.95	0.48	615	109	30.7
Fall River city	38 759	2.75	0.45	992	3 554	57.6	2.09	0.48	6 180	1 490	43.1
Freetown town	2 932	2.92	0.44	94	322	97.5	2.29	0.50	57	30	-
Mansfield town	7 942	3.10	0.43	557	464	91.6	2.11	0.55	764	11	64.2
Mansfield Center CDP	2 968	2.74	0.40	185	287	85.2	1.93	0.52	462	11	57.9
New Bedford city	38 178	2.63	0.44	1 114	4 442	67.6	2.23	0.50	5 861	1 085	30.8
North Attleborough town	10 391	2.94	0.43	732	919	84.4	1.85	0.46	1 019	135	41.4
North Attleborough Center CDP	6 951	2.81	0.43	473	628	75.9	1.85	0.46	910	126	44.7
Norton town	5 872	2.91	0.45	477	464	89.2	2.24	0.54	291	8	43.7
Norton Center CDP	398	2.83	0.43	33	50	90.0	2.20	0.44	25	-	4.7
Raynham town	4 143	2.86	0.43	218	449	87.7	2.47	0.56	246	19	58.8
Raynham Center CDP	1 250	2.90	0.42	49	141	96.6	3.01	0.60	47	-	46.1
Rehoboth town	3 523	2.98	0.43	226	602	98.0	2.14	0.44	69	5	3.2
Seekonk town	4 843	2.88	0.43	342	918	96.2	1.93	0.39	126	-	2.8
North Seekonk CDP	988	2.71	0.45	75	237	96.8	2.22	0.47	27	-	17.4
Somerset town	6 987	2.75	0.42	272	1 717	95.8	1.73	0.40	424	102	20.9
Somerset CDP	6 987	2.75	0.42	272	1 717	95.8	1.73	0.40	424	102	20.9
Swansea town	5 888	2.82	0.45	254	1 152	96.8	1.80	0.45	267	90	27.6
Ocean Grove CDP	1 294	2.57	0.47	50	299	92.5	1.87	0.46	105	23	-
Taunton city	22 045	2.76	0.44	1 118	2 661	73.4	2.09	0.50	2 399	337	37.0
Westport town	5 386	2.75	0.42	243	991	94.3	2.00	0.42	300	58	12.0
North Westport CDP	1 763	2.89	0.47	35	399	94.8	1.85	0.41	105	28	23.7
Dukes County	6 421	2.45	0.40	399	534	97.3	1.95	0.44	567	50	7.8
Aquinnah town	144	2.55	0.43	11	22	100.0	2.50	0.49	14	3	-
Chilmark town	380	2.27	0.36	18	35	100.0	1.94	0.40	42	-	-
Edgartown town	1 582	2.47	0.41	54	156	97.0	2.02	0.44	132	36	-
Gosnold town	45	1.65	0.30	4	-	100.0	1.92	0.39	4	-	32.0
Oak Bluffs town	1 590	2.43	0.40	114	109	96.9	1.98	0.48	105	7	14.2
Tisbury town	1 646	2.43	0.39	126	141	96.4	1.81	0.40	181	-	13.9
Vineyard Haven CDP	932	2.25	0.37	84	90	95.2	1.70	0.34	109	-	10.3
West Tisbury town	1 034	2.52	0.41	72	71	98.4	1.98	0.47	89	4	-
Essex County	275 419	2.78	0.41	15 001	35 007	82.9	2.18	0.54	27 739	3 107	41.4
Amesbury town	6 362	2.80	0.42	508	533	80.5	1.99	0.49	626	72	45.9
Amesbury CDP	4 931	2.70	0.41	393	397	75.0	2.02	0.50	600	64	47.1
Andover town	11 305	2.98	0.39	814	1 297	91.9	1.85	0.46	760	27	56.3
Andover CDP	3 562	2.58	0.37	224	404	81.6	1.72	0.45	416	27	50.5
Beverly city	15 750	2.76	0.41	580	2 366	85.4	1.84	0.46	1 693	289	47.9
Boxford town	2 568	3.09	0.37	252	206	96.6	2.72	0.47	14	-	18.1
Boxford CDP	772	3.06	0.35	70	96	99.1	2.88	0.49	8	-	17.6
Danvers town	9 555	2.72	0.40	544	1 512	87.6	1.90	0.47	430	71	39.5
Danvers CDP	9 555	2.72	0.40	544	1 512	87.6	1.90	0.47	430	71	39.5
Essex town	1 313	2.93	0.42	68	180	90.6	1.47	0.38	91	7	28.9
Essex CDP	599	3.04	0.42	29	97	84.6	1.48	0.37	62	7	9.9
Georgetown town	2 566	2.99	0.42	223	281	98.8	2.11	0.51	64	17	16.6
Gloucester city	12 592	2.67	0.41	560	1 868	81.7	1.94	0.47	1 369	167	27.9
Groveland town	2 058	3.12	0.44	131	306	97.5	1.78	0.41	59	-	14.2
Hamilton town	2 668	3.05	0.41	89	447	97.3	2.02	0.54	188	-	53.8
Haverhill city	22 976	2.71	0.42	1 431	2 230	81.4	2.20	0.53	2 608	336	44.2
Ipswich town	5 290	2.66	0.38	313	698	90.0	1.76	0.42	389	56	36.8
Ipswich CDP	1 788	2.49	0.36	82	237	77.8	1.85	0.46	195	30	38.0
Lawrence city	24 463	3.01	0.49	912	1 721	56.6	2.85	0.67	5 812	419	36.9
Lynn city	33 563	2.91	0.47	1 452	3 514	71.2	2.37	0.61	4 417	464	49.1
Lynnfield town	4 186	2.80	0.38	245	639	92.6	1.96	0.39	56	12	26.5
Lynnfield CDP	4 186	2.80	0.38	245	639	92.6	1.96	0.39	56	12	26.5
Manchester-by-the-Sea town	2 168	2.59	0.34	95	307	91.9	1.95	0.48	218	18	31.6
Marblehead town	8 541	2.55	0.35	422	1 330	91.6	1.82	0.44	654	55	24.1
Marblehead CDP	8 541	2.55	0.35	422	1 330	91.6	1.82	0.44	654	55	24.1
Merrimac town	2 233	2.90	0.44	94	218	80.5	1.91	0.45	90	21	32.9
Methuen city	16 532	2.80	0.43	1 126	2 592	86.7	2.16	0.52	1 117	149	39.6
Middleton town	2 305	2.92	0.41	141	228	89.9	1.76	0.44	64	31	35.0
Nahant town	1 629	2.51	0.36	75	284	89.6	1.53	0.39	117	39	43.5
Nahant CDP	1 629	2.51	0.36	75	284	89.6	1.53	0.39	117	39	43.5
Newbury town	2 514	2.86	0.42	212	273	98.7	1.84	0.40	186	-	17.4
Newburyport city	7 537	2.50	0.38	435	879	82.8	1.70	0.43	704	124	42.3
North Andover town	9 724	2.87	0.40	779	1 075	83.0	1.90	0.44	764	40	54.1
Peabody city	18 581	2.78	0.42	884	3 292	83.3	1.98	0.49	1 330	232	43.3
Rockport town	3 490	2.52	0.39	187	417	88.5	1.63	0.41	313	52	28.4
Rockport CDP	2 605	2.44	0.37	130	269	89.8	1.60	0.41	271	26	28.9
Rowley town	1 958	3.08	0.44	166	176	92.4	1.73	0.44	144	19	53.5
Rowley CDP	566	3.11	0.46	58	64	96.0	1.41	0.47	75	-	50.0
Salem city	17 492	2.50	0.40	888	2 181	63.2	2.00	0.50	2 383	341	42.4
Salisbury town	3 082	2.72	0.46	205	254	77.6	2.11	0.52	320	-	19.1
Salisbury CDP	1 898	2.62	0.44	110	158	77.2	1.96	0.50	275	-	22.3
Saugus town	9 923	2.78	0.42	515	2 190	87.7	1.86	0.45	336	25	38.3
Saugus CDP	9 923	2.78	0.42	515	2 190	87.7	1.86	0.45	336	25	38.3
Swampscott town	5 719	2.55	0.37	361	823	79.1	2.23	0.48	284	24	25.6
Swampscott CDP	5 719	2.55	0.37	361	823	79.1	2.23	0.48	284	24	25.6
Topsfield town	2 099	3.01	0.38	119	268	96.3	1.72	0.41	54	-	25.4

Table 23. **Owner and Renter Household Characteristics: 2000**—Con.

[Data based on a sample (except Tables 65-68). For information on confidentiality protection, coverage, sampling error, and nonsampling error, see Appendix G.
For location of definitions, see "How to Use This Census Report"]

State County County Subdivision Place	Occupied housing units	Owner-occupied housing units: Average household size	Occupants per room	Year householder moved into unit: 1999 to March 2000	1969 or earlier	Percent 1 unit, detached or attached	Renter-occupied housing units: Average household size	Occupants per room	Year householder moved into unit: 1999 to March 2000	1969 or earlier	Percent 5 or more units in structure
Essex County—Con.											
Topsfield town—Con.											
Topsfield CDP	1 012	2.97	0.39	29	99	93.4	1.67	0.44	46	-	31.4
Wenham town	1 285	2.89	0.38	87	233	88.9	1.58	0.41	75	-	59.8
West Newbury town	1 392	2.96	0.39	88	189	98.5	3.26	0.71	10	-	10.2
Franklin County	29 466	2.57	0.40	1 329	3 998	89.8	2.00	0.47	3 458	299	32.9
Ashfield town	742	2.64	0.40	36	101	96.5	1.69	0.36	58	6	16.4
Bernardston town	850	2.61	0.42	22	103	87.1	2.07	0.46	27	17	19.4
Buckland town	779	2.65	0.40	48	160	90.4	2.19	0.45	51	9	8.3
Shelburne Falls CDP (part)	402	2.51	0.35	13	88	84.4	2.45	0.56	45	3	11.5
Charlemont town	541	2.62	0.40	19	84	88.5	2.17	0.45	54	6	18.9
Colrain town	684	2.69	0.41	31	99	83.6	2.30	0.43	28	5	-
Conway town	692	2.81	0.40	34	42	93.9	1.46	0.30	38	5	-
Deerfield town	1 965	2.67	0.40	87	391	94.3	1.64	0.35	179	35	8.6
South Deerfield CDP	831	2.69	0.40	8	193	93.0	1.53	0.34	119	25	15.7
Erving town	602	2.44	0.39	29	117	88.9	2.39	0.53	43	7	21.4
Millers Falls CDP (part)	226	2.59	0.42	8	54	88.6	2.57	0.49	20	2	-
Gill town	537	2.65	0.41	38	91	94.0	2.02	0.48	29	4	11.5
Greenfield town	7 939	2.38	0.37	289	999	86.5	1.96	0.49	1 248	79	34.4
Greenfield CDP	6 118	2.37	0.36	206	709	83.3	1.95	0.49	1 104	67	36.4
Hawley town	136	2.50	0.38	14	19	91.4	2.05	0.41	12	-	-
Heath town	294	2.85	0.44	4	26	95.2	2.43	0.45	18	4	-
Leverett town	632	2.73	0.39	21	64	93.5	1.95	0.41	60	8	4.0
Leyden town	275	2.90	0.44	25	24	97.6	1.85	0.36	7	5	-
Monroe town	28	1.77	0.36	2	4	90.9	2.67	0.44	-	2	-
Montague town	3 616	2.37	0.38	147	652	86.0	2.21	0.52	569	50	34.2
Millers Falls CDP (part)	196	2.62	0.42	-	32	60.5	2.63	0.54	40	-	14.6
Turners Falls CDP	1 980	2.45	0.38	65	319	84.6	1.92	0.47	386	37	41.4
New Salem town	379	2.49	0.40	22	35	99.4	2.13	0.46	14	2	-
Northfield town	1 158	2.62	0.39	58	178	92.6	2.23	0.45	51	-	20.0
Northfield CDP	465	2.48	0.34	4	89	87.1	1.99	0.42	32	-	28.5
Orange town	3 045	2.78	0.43	152	358	83.7	1.84	0.45	263	26	45.1
Orange CDP	1 547	2.89	0.42	92	220	86.1	1.95	0.46	188	26	34.4
Rowe town	153	2.26	0.34	8	26	100.0	2.92	0.50	8	2	-
Shelburne town	826	2.46	0.35	50	103	90.2	2.13	0.46	95	11	28.1
Shelburne Falls CDP (part)	406	2.37	0.30	13	59	89.2	1.99	0.46	76	4	29.6
Shutesbury town	662	2.79	0.43	52	28	97.1	2.40	0.46	46	-	-
Sunderland town	1 632	2.77	0.42	70	125	97.5	1.89	0.50	501	8	72.9
Warwick town	291	2.52	0.40	16	35	96.9	3.08	0.71	13	-	16.7
Wendell town	378	2.45	0.44	29	15	90.4	1.88	0.40	15	3	-
Whately town	630	2.57	0.39	26	119	93.2	1.91	0.39	31	5	3.4
Hampden County	175 288	2.65	0.42	7 772	25 723	87.1	2.32	0.56	21 401	2 376	43.7
Agawam city	11 260	2.64	0.43	514	1 960	90.2	1.87	0.46	1 001	181	45.6
Blandford town	456	2.62	0.40	24	48	97.0	2.96	0.55	6	6	-
Brimfield town	1 250	2.77	0.44	78	100	90.9	1.98	0.50	49	4	17.3
Chester town	498	2.68	0.41	35	64	95.0	2.30	0.45	24	4	8.8
Chicopee city	23 117	2.47	0.44	939	4 009	79.1	2.10	0.52	2 835	437	38.2
East Longmeadow town	5 248	2.79	0.42	330	1 143	97.8	1.67	0.40	123	53	46.3
Granville town	556	2.75	0.41	13	103	98.2	2.64	0.48	13	2	-
Hampden town	1 818	2.84	0.43	102	359	100.0	2.36	0.51	17	5	26.5
Holland town	898	2.74	0.47	67	63	98.4	2.28	0.50	45	2	1.6
Holland CDP	570	2.66	0.48	40	41	97.9	2.27	0.50	32	-	2.4
Holyoke city	14 967	2.73	0.43	374	1 746	80.3	2.46	0.62	2 824	210	58.1
Longmeadow town	5 734	2.76	0.36	422	912	99.0	1.66	0.38	151	20	61.6
Longmeadow CDP	5 734	2.76	0.36	422	912	99.0	1.66	0.38	151	20	61.6
Ludlow town	7 659	2.66	0.45	353	1 478	89.7	2.18	0.51	394	165	33.5
Monson town	3 095	2.84	0.43	235	389	93.2	1.76	0.45	226	-	24.5
Monson Center CDP	848	2.89	0.40	22	89	89.4	1.47	0.41	146	-	33.1
Montgomery town	258	2.55	0.39	14	34	100.0	2.30	0.37	-	4	-
Palmer town	5 078	2.71	0.43	191	747	82.6	1.95	0.46	439	70	27.4
Bondsville CDP (part)	641	2.38	0.36	8	95	78.9	2.81	0.53	27	31	7.8
Palmer CDP	1 776	2.78	0.42	68	191	85.0	1.52	0.39	207	8	36.4
Three Rivers CDP	1 204	2.48	0.42	16	286	69.6	2.41	0.51	135	25	22.0
Russell town	606	2.69	0.43	30	73	87.0	2.92	0.57	39	2	12.3
Southwick town	3 318	2.74	0.44	273	427	95.8	2.31	0.54	200	7	43.5
Springfield city	57 130	2.61	0.43	2 182	7 334	82.8	2.52	0.59	9 796	833	42.1
Tolland town	171	2.40	0.40	25	20	96.6	3.08	0.50	2	-	-
Wales town	660	2.65	0.48	67	48	84.8	2.52	0.52	28	5	-
Westfield city	14 797	2.66	0.42	704	2 047	86.1	2.29	0.57	1 645	143	40.8
West Springfield town	11 823	2.55	0.40	431	1 825	88.4	2.02	0.56	1 377	170	55.9
West Springfield CDP	11 823	2.55	0.40	431	1 825	88.4	2.02	0.56	1 377	170	55.9
Wilbraham town	4 891	2.78	0.39	369	794	98.0	2.11	0.45	167	53	35.6
Wilbraham CDP	1 265	2.57	0.37	134	225	97.9	2.63	0.48	-	17	11.8
Hampshire County	55 991	2.62	0.41	2 341	7 201	89.3	1.97	0.49	7 079	542	42.1
Amherst town	9 173	2.76	0.39	273	606	91.4	2.18	0.55	2 681	40	55.8
Amherst Center CDP	3 116	2.22	0.31	49	271	91.3	2.18	0.55	977	-	47.2
North Amherst CDP	1 859	2.91	0.40	32	88	93.3	2.54	0.66	835	-	56.1
South Amherst CDP	1 522	3.21	0.48	42	115	86.4	1.98	0.50	502	18	83.6
Belchertown town	4 886	2.76	0.44	235	286	89.0	2.21	0.53	340	-	37.5
Belchertown CDP	1 082	2.77	0.43	20	54	95.1	1.92	0.52	178	-	54.2
Bondsville CDP (part)	71	2.71	0.42	-	10	100.0	3.22	0.81	-	-	-
Chesterfield town	447	2.70	0.44	37	44	98.2	2.61	0.53	9	-	10.2
Cummington town	391	2.50	0.36	20	51	95.2	1.58	0.35	34	6	14.4
Easthampton city	6 854	2.60	0.43	265	922	87.3	1.91	0.48	710	99	42.5
Goshen town	367	2.44	0.41	37	52	94.4	2.57	0.49	18	-	-
Granby town	2 247	2.78	0.45	98	404	95.9	2.30	0.59	64	26	33.5
Granby CDP	529	2.80	0.43	15	117	97.7	1.94	0.50	26	9	38.7
Hadley town	1 895	2.60	0.38	45	386	96.9	2.00	0.41	106	31	15.3
Hatfield town	1 381	2.61	0.41	67	304	88.3	1.64	0.41	74	15	32.6
Hatfield CDP	596	2.79	0.41	32	134	87.9	1.38	0.37	47	7	35.0
Huntington town	807	2.82	0.45	47	108	92.2	2.39	0.53	45	9	14.2
Middlefield town	220	2.67	0.41	16	20	99.0	2.18	0.48	7	2	-
Northampton city	11 880	2.52	0.40	500	1 555	84.7	1.69	0.43	1 898	146	47.3
Pelham town	545	2.58	0.36	21	97	95.0	2.55	0.52	36	-	-

Table 23. **Owner and Renter Household Characteristics: 2000**—Con.

[Data based on a sample (except Tables 65-68). For information on confidentiality protection, coverage, sampling error, and nonsampling error, see Appendix G.
For location of definitions, see "How to Use This Census Report"]

State County County Subdivision Place	Occupied housing units	Owner-occupied housing units: Average household size	Occupants per room	Year householder moved into unit: 1999 to March 2000	1969 or earlier	Percent 1 unit, detached or attached	Renter-occupied housing units: Average household size	Occupants per room	Year householder moved into unit: 1999 to March 2000	1969 or earlier	Percent 5 or more units in structure
Hampshire County—Con.											
Plainfield town	242	2.53	0.39	11	13	89.8	1.53	0.28	12	5	-
Southampton town	1 985	2.84	0.45	83	301	97.2	1.89	0.50	64	-	48.6
South Hadley town	6 586	2.47	0.39	330	1 195	87.7	1.94	0.46	468	78	31.7
Ware town	4 028	2.47	0.39	151	568	82.2	2.29	0.51	416	73	19.8
Ware CDP	2 690	2.35	0.36	61	477	78.0	2.31	0.51	399	64	21.5
Westhampton town	542	2.73	0.42	48	65	95.7	2.27	0.51	6	-	-
Williamsburg town	1 027	2.57	0.39	24	170	89.1	1.75	0.39	79	12	12.0
Worthington town	488	2.64	0.41	33	54	97.9	1.35	0.32	12	-	25.5
Middlesex County	561 220	2.79	0.40	27 885	72 013	80.6	2.07	0.51	64 909	6 875	46.1
Acton town	7 495	3.00	0.39	473	518	90.8	1.73	0.46	632	18	70.0
Arlington town	19 011	2.51	0.38	773	2 940	69.1	1.80	0.43	2 147	296	42.4
Arlington CDP	19 011	2.51	0.38	773	2 940	69.1	1.80	0.43	2 147	296	42.4
Ashby town	978	2.87	0.43	49	165	98.7	3.22	0.67	25	10	5.1
Ashland town	5 720	2.75	0.41	481	649	89.4	1.80	0.44	379	37	44.6
Ayer town	2 982	2.57	0.41	220	232	83.5	1.94	0.47	470	16	40.7
Ayer CDP	1 267	2.61	0.39	62	86	81.8	1.88	0.46	236	8	34.6
Fort Devens CDP (part)	-	-	(X)	-	-	(X)	-	(X)	-	-	(X)
Bedford town	4 621	2.72	0.37	276	778	94.7	2.12	0.51	233	19	32.1
Belmont town	9 732	2.74	0.37	351	1 568	74.7	2.01	0.40	1 078	125	14.5
Belmont CDP	9 732	2.74	0.37	351	1 568	74.7	2.01	0.40	1 078	125	14.5
Billerica town	12 912	3.07	0.45	779	1 947	93.6	2.14	0.50	673	60	50.0
Pinehurst CDP	2 270	3.09	0.46	98	403	98.6	2.60	0.57	11	10	8.6
Boxborough town	1 853	3.01	0.41	152	80	83.9	1.71	0.44	189	-	81.1
Burlington town	8 289	2.90	0.42	427	1 653	96.6	2.18	0.58	703	34	74.0
Burlington CDP	8 289	2.90	0.42	427	1 653	96.6	2.18	0.58	703	34	74.0
Cambridge city	42 615	2.25	0.38	1 378	2 293	34.4	1.93	0.53	10 055	867	62.0
Carlisle town	1 618	2.94	0.35	134	232	98.3	2.52	0.45	23	-	5.9
Chelmsford town	12 812	2.73	0.40	870	2 112	90.2	1.96	0.51	726	92	58.4
Concord town	5 948	2.73	0.34	345	892	93.0	2.16	0.48	318	54	29.0
West Concord CDP	1 845	2.63	0.36	129	251	86.7	2.00	0.46	171	21	29.1
Dracut town	10 451	2.94	0.47	818	1 511	85.2	1.96	0.48	587	74	56.2
Dunstable town	923	3.20	0.42	61	79	100.0	1.20	0.19	14	-	-
Everett city	15 435	2.77	0.44	517	2 201	44.4	2.22	0.52	2 316	576	23.9
Framingham town	26 153	2.70	0.39	1 280	2 857	88.5	2.10	0.57	3 896	163	64.4
Framingham CDP	26 153	2.70	0.39	1 280	2 857	88.5	2.10	0.57	3 896	163	64.4
Groton town	3 268	3.02	0.40	257	264	94.3	2.28	0.45	193	12	18.9
Groton CDP	442	2.62	0.33	17	75	83.7	1.92	0.42	49	-	51.7
Holliston town	4 795	3.05	0.41	365	622	95.7	1.75	0.43	163	21	37.3
Hopkinton town	4 444	3.09	0.40	554	306	95.9	1.70	0.45	114	20	12.1
Hopkinton CDP	1 040	2.89	0.40	85	200	92.0	1.47	0.47	70	20	18.2
Hudson town	6 990	2.84	0.42	436	1 023	85.1	1.93	0.51	488	68	48.9
Hudson CDP	5 647	2.83	0.42	290	862	81.9	1.93	0.51	467	60	51.6
Lexington town	11 110	2.77	0.37	670	2 093	95.8	2.16	0.46	536	50	44.7
Lexington CDP	11 110	2.77	0.37	670	2 093	95.8	2.16	0.46	536	50	44.7
Lincoln town	2 790	2.68	0.34	114	247	90.3	3.08	0.53	427	8	9.0
Littleton town	2 960	2.92	0.41	146	439	93.8	1.74	0.42	117	16	33.5
Littleton Common CDP	1 105	2.82	0.41	64	219	94.5	1.77	0.44	50	16	27.0
Lowell city	37 887	2.88	0.45	1 812	3 653	73.7	2.52	0.63	6 174	501	52.1
Malden city	23 009	2.87	0.45	832	2 316	61.6	2.08	0.55	3 664	357	48.6
Marlborough city	14 501	2.73	0.41	869	1 591	82.3	2.05	0.55	1 798	57	61.5
Maynard town	4 292	2.66	0.40	242	656	91.2	1.89	0.43	370	52	35.6
Maynard CDP (part)	4 292	2.66	0.40	242	656	91.2	1.89	0.43	370	52	35.6
Medford city	22 067	2.68	0.41	896	3 743	60.2	2.07	0.45	2 304	599	30.4
Melrose city	10 982	2.76	0.40	520	1 748	83.9	1.79	0.48	841	95	55.3
Natick town	13 080	2.67	0.38	819	1 902	87.1	1.80	0.47	1 092	71	55.7
Cochituate CDP (part)	41	2.59	0.34	10	-	100.0	-	(X)	-	-	(X)
Newton city	31 201	2.76	0.37	1 490	4 581	81.0	1.95	0.44	2 939	286	32.6
North Reading town	4 795	2.91	0.41	359	834	92.6	2.41	0.62	89	30	48.9
Pepperell town	3 847	3.02	0.44	322	231	89.2	2.41	0.52	217	34	36.0
East Pepperell CDP	713	2.92	0.48	16	35	80.5	2.78	0.62	69	16	30.1
Pepperell CDP	951	3.03	0.43	70	70	87.1	2.13	0.47	85	9	47.1
Reading town	8 688	2.91	0.40	454	1 422	90.8	1.76	0.45	406	69	52.8
Reading CDP	8 688	2.91	0.40	454	1 422	90.8	1.76	0.45	406	69	52.8
Sherborn town	1 423	3.08	0.36	49	228	100.0	1.26	0.24	10	-	40.8
Shirley town	2 071	2.83	0.45	130	194	82.5	1.87	0.46	132	-	25.2
Fort Devens CDP (part)	-	-	(X)	-	-	(X)	-	(X)	-	-	(X)
Shirley CDP	659	2.88	0.49	39	60	71.7	1.64	0.46	59	-	31.5
Somerville city	31 555	2.72	0.41	725	3 001	28.7	2.22	0.53	7 042	792	33.6
Stoneham town	9 050	2.72	0.42	413	1 453	77.6	1.78	0.47	737	119	59.5
Stoneham CDP	9 050	2.72	0.42	413	1 453	77.6	1.78	0.47	737	119	59.5
Stow town	2 082	3.03	0.39	152	220	100.0	1.42	0.32	52	-	15.5
Sudbury town	5 504	3.06	0.37	404	679	99.7	2.61	0.53	158	12	30.6
Maynard CDP (part)	-	-	(X)	-	-	(X)	-	(X)	-	-	(X)
Tewksbury town	9 971	2.89	0.43	709	1 478	92.8	2.20	0.50	343	65	39.7
Townsend town	3 106	3.14	0.47	138	302	93.9	2.03	0.47	130	19	64.3
Townsend CDP	458	2.49	0.40	18	42	82.8	1.58	0.39	65	9	72.3
Tyngsborough town	3 731	3.11	0.46	366	276	92.2	2.22	0.54	155	-	43.4
Wakefield town	9 747	2.83	0.41	522	1 686	85.9	1.73	0.42	698	79	37.5
Wakefield CDP	9 747	2.83	0.41	522	1 686	85.9	1.73	0.42	698	79	37.5
Waltham city	23 207	2.68	0.41	833	2 772	83.4	1.97	0.51	3 733	425	50.0
Watertown city	14 629	2.31	0.37	522	1 959	49.8	2.05	0.45	2 366	272	27.1
Wayland town	4 625	2.88	0.37	258	687	97.1	1.95	0.39	86	15	25.4
Cochituate CDP (part)	2 423	2.87	0.39	100	429	96.1	1.81	0.38	78	6	32.6
Westford town	6 808	3.13	0.41	549	701	97.2	1.92	0.41	123	36	22.7
Weston town	3 718	3.04	0.36	225	645	99.2	1.73	0.37	151	16	42.7
Wilmington town	7 027	3.03	0.44	338	1 409	98.9	2.72	0.56	281	28	37.5
Wilmington CDP	7 027	3.03	0.44	338	1 409	98.9	2.72	0.56	281	28	37.5
Winchester town	7 715	2.77	0.36	523	1 274	90.7	2.16	0.50	435	48	38.0
Winchester CDP	7 715	2.77	0.36	523	1 274	90.7	2.16	0.50	435	48	38.0
Woburn city	14 997	2.76	0.41	488	2 671	86.4	2.00	0.51	1 881	162	51.2
Nantucket County	3 699	2.66	0.42	171	165	95.0	1.87	0.45	611	9	6.7
Nantucket town	3 699	2.66	0.42	171	165	95.0	1.87	0.45	611	9	6.7
Nantucket CDP	1 546	2.40	0.37	50	138	89.3	1.75	0.41	235	9	8.5

Table 23. **Owner and Renter Household Characteristics: 2000**—Con.

[Data based on a sample (except Tables 65-68). For information on confidentiality protection, coverage, sampling error, and nonsampling error, see Appendix G.
For location of definitions, see "How to Use This Census Report"]

State County County Subdivision Place	Occupied housing units	Owner-occupied housing units: Average household size	Occupants per room	Year householder moved into unit: 1999 to March 2000	1969 or earlier	Percent 1 unit, detached or attached	Renter-occupied housing units: Average household size	Occupants per room	Year householder moved into unit: 1999 to March 2000	1969 or earlier	Percent 5 or more units in structure
Norfolk County	248 827	2.82	0.41	13 384	35 647	86.2	1.90	0.48	21 961	2 033	54.4
Avon town	1 705	2.80	0.43	81	484	94.3	1.99	0.50	99	8	25.4
Bellingham town	5 557	2.95	0.45	397	738	94.0	1.73	0.39	149	46	26.1
Bellingham CDP	1 707	2.84	0.45	112	232	94.9	1.87	0.43	54	-	54.1
Braintree town	12 652	2.83	0.41	671	2 527	91.4	1.85	0.45	678	75	47.0
Braintree CDP	12 604	2.83	0.41	666	2 521	91.3	1.85	0.46	678	75	47.2
Brookline town	25 573	2.48	0.38	993	1 374	40.7	1.93	0.50	5 079	305	68.5
Brookline CDP	25 573	2.48	0.38	993	1 374	40.7	1.93	0.50	5 079	305	68.5
Canton town	7 952	2.78	0.39	584	1 125	87.4	1.91	0.47	680	62	62.4
Cohasset town	2 673	2.83	0.37	272	311	95.4	1.86	0.39	113	26	23.8
Dedham town	8 675	2.72	0.40	459	1 938	91.5	2.18	0.47	462	85	15.5
Dedham CDP	8 675	2.72	0.40	459	1 938	91.5	2.18	0.47	462	85	15.5
Dover town	1 849	3.03	0.35	146	244	98.6	2.64	0.46	26	7	-
Dover CDP	710	3.00	0.36	47	89	100.0	2.54	0.41	18	7	-
Foxborough town	6 141	2.88	0.41	306	909	92.7	1.98	0.48	403	18	56.0
Foxborough CDP	2 584	2.53	0.40	101	297	86.4	1.79	0.45	326	8	63.0
Franklin city	10 152	3.06	0.42	882	928	90.8	1.95	0.48	550	67	47.7
Holbrook town	4 081	2.76	0.44	196	935	92.0	2.16	0.53	176	-	49.5
Holbrook CDP	4 081	2.76	0.44	196	935	92.0	2.16	0.53	176	-	49.5
Medfield town	4 002	3.22	0.40	255	506	95.4	1.79	0.47	119	-	57.2
Medfield CDP	2 389	3.07	0.40	136	337	92.2	1.71	0.45	108	-	60.1
Medway town	4 182	3.14	0.42	228	531	94.5	1.92	0.44	173	20	38.4
Millis town	3 004	2.74	0.39	162	423	92.6	2.20	0.53	205	8	51.5
Millis-Clicquot CDP	1 852	2.60	0.40	115	267	87.3	2.12	0.53	173	8	54.8
Milton town	8 982	2.96	0.40	557	1 565	91.9	1.85	0.38	340	74	28.1
Milton CDP	8 982	2.96	0.40	557	1 565	91.9	1.85	0.38	340	74	28.1
Needham town	10 612	2.83	0.38	651	1 748	93.8	1.80	0.45	521	49	47.3
Needham CDP	10 612	2.83	0.38	651	1 748	93.8	1.80	0.45	521	49	47.3
Norfolk town	2 818	3.19	0.41	155	303	99.5	1.87	0.45	34	-	21.4
Norwood town	11 623	2.70	0.40	329	1 962	86.8	2.02	0.50	1 439	105	48.6
Norwood CDP	11 623	2.70	0.40	329	1 962	86.8	2.02	0.50	1 439	105	48.6
Plainville town	3 009	2.74	0.42	219	242	80.1	1.99	0.55	230	10	49.2
Quincy city	38 883	2.67	0.44	1 461	4 747	72.5	1.79	0.49	5 920	456	53.2
Randolph town	11 308	2.96	0.46	672	1 985	91.7	2.08	0.53	726	107	60.3
Randolph CDP	11 308	2.96	0.46	672	1 985	91.7	2.08	0.53	726	107	60.3
Sharon town	5 934	3.01	0.39	244	876	96.1	2.10	0.47	118	57	38.9
Sharon CDP	2 060	3.01	0.41	82	463	97.3	2.36	0.49	49	25	26.8
Stoughton town	10 254	2.88	0.43	676	1 609	90.7	1.78	0.46	611	97	54.5
Walpole town	8 060	2.92	0.41	623	1 167	89.9	1.49	0.40	370	18	50.7
Walpole CDP	2 527	2.58	0.39	162	428	85.0	1.42	0.40	177	18	57.1
Wellesley town	8 594	2.78	0.35	468	1 443	96.7	2.26	0.47	413	63	38.2
Wellesley CDP	8 594	2.78	0.35	468	1 443	96.7	2.26	0.47	413	63	38.2
Westwood town	5 122	2.87	0.39	310	899	93.1	1.52	0.37	100	13	66.2
Weymouth town	22 028	2.68	0.42	1 151	3 804	87.2	1.88	0.48	2 055	247	66.4
Weymouth CDP	22 028	2.68	0.42	1 151	3 804	87.2	1.88	0.48	2 055	247	66.4
Wrentham town	3 402	3.05	0.42	236	324	97.3	1.96	0.49	172	10	39.7
Plymouth County	168 361	2.91	0.44	10 720	19 022	90.3	2.22	0.53	11 153	1 076	37.2
Abington town	5 263	3.11	0.46	231	803	90.7	1.79	0.47	426	5	48.9
Abington CDP	5 263	3.11	0.46	231	803	90.7	1.79	0.47	426	5	48.9
Bridgewater town	7 518	3.12	0.45	581	616	88.0	1.91	0.48	548	77	47.5
Bridgewater CDP	2 554	2.52	0.40	151	174	65.9	1.81	0.48	487	46	58.8
Brockton city	33 675	3.03	0.48	1 718	3 960	83.7	2.41	0.59	4 382	394	42.9
Carver town	3 984	2.85	0.47	350	135	70.6	2.29	0.51	48	13	7.4
Duxbury town	4 946	2.97	0.39	362	383	95.1	1.86	0.41	134	-	55.7
Duxbury CDP	482	2.86	0.33	61	27	100.0	1.64	0.22	8	-	-
Green Harbor-Cedar Crest CDP (part)	113	2.47	0.36	-	15	100.0	1.48	0.24	24	-	-
South Duxbury CDP	1 099	2.97	0.38	93	99	100.0	1.75	0.45	45	-	53.0
East Bridgewater town	4 344	3.10	0.46	205	460	92.2	2.21	0.54	127	40	26.5
Halifax town	2 758	2.76	0.45	204	226	81.6	2.31	0.47	35	-	10.7
Hanover town	4 349	3.18	0.42	216	654	98.4	1.91	0.45	105	28	43.4
Hanson town	3 123	3.14	0.46	156	483	98.1	2.18	0.49	126	-	13.8
Hanson CDP	652	3.18	0.46	29	93	99.0	2.64	0.57	30	-	-
Hingham town	7 189	2.85	0.38	343	1 207	93.5	1.93	0.44	231	26	31.3
Hingham CDP	2 070	2.94	0.37	112	319	98.4	1.53	0.35	93	7	42.1
Hull town	4 522	2.54	0.40	339	543	86.0	2.17	0.45	389	57	27.4
Hull CDP	4 522	2.54	0.40	339	543	86.0	2.17	0.45	389	57	27.4
Kingston town	4 248	2.85	0.42	332	422	87.0	2.04	0.48	239	12	28.3
Kingston CDP	2 147	2.75	0.43	123	313	90.2	2.00	0.47	168	12	18.7
Lakeville town	3 292	3.05	0.45	234	342	96.8	1.55	0.30	82	9	16.0
North Lakeville CDP	833	2.82	0.41	35	141	97.5	1.34	0.29	38	-	33.1
Marion town	1 996	2.64	0.37	151	212	97.6	2.05	0.39	124	5	11.2
Marion Center CDP	521	2.22	0.30	27	78	95.7	1.89	0.36	64	-	11.2
Marshfield town	8 905	2.92	0.42	669	956	97.5	1.87	0.46	347	27	52.2
Green Harbor-Cedar Crest CDP (part)	748	2.93	0.46	73	66	99.0	2.45	0.39	12	-	-
Marshfield CDP	1 737	3.01	0.42	102	249	97.0	1.46	0.45	110	10	65.4
Marshfield Hills CDP	835	2.91	0.38	30	144	100.0	2.11	0.36	39	10	-
Ocean Bluff-Brant Rock CDP	2 005	2.60	0.44	216	179	99.1	2.24	0.47	99	7	5.9
Mattapoisett town	2 532	2.68	0.41	131	332	96.4	1.69	0.40	179	20	12.2
Mattapoisett Center CDP	1 311	2.50	0.37	79	206	94.2	1.60	0.39	138	20	15.9
Middleborough town	6 981	2.91	0.45	515	750	93.3	2.41	0.57	561	49	34.6
Middleborough Center CDP	2 614	2.68	0.40	118	239	84.9	2.38	0.60	429	20	38.7
Norwell town	3 250	3.04	0.39	205	559	98.7	1.76	0.46	94	-	25.5
Pembroke town	5 750	3.02	0.45	433	671	98.6	2.14	0.48	122	12	32.8
North Pembroke CDP	1 007	3.03	0.42	87	111	100.0	1.88	0.44	13	-	57.5
Plymouth town	18 423	2.77	0.43	1 427	1 189	90.0	2.34	0.54	1 155	87	32.5
North Plymouth CDP	1 506	2.22	0.37	63	258	82.3	2.47	0.57	190	42	30.6
Plymouth CDP	3 291	2.45	0.39	113	341	80.3	1.90	0.49	543	45	44.0
Plympton town	854	3.09	0.45	40	88	97.7	3.03	0.51	6	-	-
Rochester town	1 575	2.92	0.45	89	172	98.6	2.78	0.51	13	-	10.9
Rockland town	6 539	2.96	0.46	246	903	82.0	1.89	0.47	447	88	43.5
Scituate town	6 694	2.80	0.39	547	942	97.1	1.87	0.42	331	22	23.2
North Scituate CDP	1 866	3.01	0.40	159	272	96.3	1.30	0.38	62	9	47.2
Scituate CDP	2 070	2.62	0.37	111	321	96.4	1.90	0.44	137	6	23.8
Wareham town	8 200	2.40	0.43	582	808	86.1	2.57	0.59	497	42	28.4
Onset CDP	560	2.12	0.35	8	41	87.7	3.18	0.72	36	9	21.6
Wareham Center CDP	1 214	2.16	0.37	76	132	93.8	2.52	0.65	123	25	39.5

Table 23. **Owner and Renter Household Characteristics: 2000**—Con.

[Data based on a sample (except Tables 65-68). For information on confidentiality protection, coverage, sampling error, and nonsampling error, see Appendix G. For location of definitions, see "How to Use This Census Report"]

State County County Subdivision Place	Occupied housing units	Owner-occupied housing units: Average household size	Occupants per room	Year householder moved into unit: 1999 to March 2000	1969 or earlier	Percent 1 unit, detached or attached	Renter-occupied housing units: Average household size	Occupants per room	Year householder moved into unit: 1999 to March 2000	1969 or earlier	Percent 5 or more units in structure
Plymouth County—Con.											
Wareham town—Con.											
West Wareham CDP	801	2.24	0.41	50	80	54.4	2.23	0.50	18	-	12.8
Weweantic CDP	726	2.70	0.48	73	57	100.0	2.59	0.56	26	-	45.6
White Island Shores CDP	738	3.30	0.61	71	23	98.6	2.01	0.44	48	-	52.2
West Bridgewater town	2 452	2.77	0.42	96	484	87.1	1.95	0.43	72	16	15.2
Whitman town	4 999	2.99	0.46	318	722	88.9	2.18	0.53	333	47	30.9
Suffolk County	278 722	2.62	0.44	10 018	19 822	42.8	2.20	0.59	54 305	6 340	52.2
Boston city	239 528	2.59	0.44	8 524	15 034	40.6	2.18	0.59	48 990	5 440	53.6
Chelsea city	11 888	2.96	0.48	318	802	31.5	2.84	0.72	2 193	210	42.4
Revere city	19 463	2.72	0.44	878	2 764	58.9	2.10	0.52	2 232	520	42.5
Winthrop town	7 843	2.66	0.39	298	1 222	56.3	1.89	0.42	890	170	35.9
Winthrop CDP	7 843	2.66	0.39	298	1 222	56.3	1.89	0.42	890	170	35.9
Worcester County	283 927	2.78	0.42	15 730	36 004	87.3	2.16	0.51	29 749	3 961	40.3
Ashburnham town	1 929	3.01	0.47	90	238	97.2	1.75	0.38	82	-	22.2
South Ashburnham CDP	371	2.94	0.47	15	57	94.3	1.89	0.51	19	-	56.9
Athol town	4 487	2.65	0.40	271	723	89.9	2.03	0.48	564	58	33.2
Athol CDP	3 390	2.64	0.39	218	514	89.3	2.05	0.50	532	52	34.6
Auburn town	6 346	2.64	0.42	451	1 223	90.0	1.77	0.44	284	66	29.1
Barre town	1 889	2.91	0.44	163	284	86.6	1.96	0.44	118	7	20.6
Barre CDP	474	2.98	0.42	23	86	87.5	1.58	0.40	66	-	40.7
Berlin town	872	3.01	0.41	46	154	96.6	1.47	0.28	45	14	16.9
Blackstone town	3 235	3.00	0.45	144	384	84.6	2.04	0.49	242	62	20.7
Bolton town	1 424	3.00	0.37	171	130	98.5	1.70	0.25	32	21	-
Boylston town	1 573	2.77	0.40	152	219	94.7	1.43	0.32	60	6	30.5
Brookfield town	1 204	2.69	0.44	68	105	71.0	1.89	0.41	88	9	12.1
Charlton town	3 788	3.09	0.47	252	321	95.6	2.11	0.49	203	9	23.5
Clinton town	5 597	2.57	0.40	371	868	78.0	2.15	0.52	520	164	37.7
Clinton CDP	3 393	2.64	0.39	150	514	70.6	2.07	0.52	391	76	38.0
Douglas town	2 476	2.99	0.46	220	203	91.9	2.21	0.47	90	27	40.7
East Douglas CDP	923	2.85	0.42	52	116	88.5	2.13	0.45	90	9	48.7
Dudley town	3 737	2.76	0.43	216	672	90.9	2.11	0.47	310	96	17.7
East Brookfield town	778	2.77	0.43	31	163	96.2	2.30	0.47	35	7	4.7
East Brookfield CDP	526	2.78	0.44	27	105	95.1	2.26	0.46	25	5	6.3
Fitchburg city	14 943	2.65	0.42	669	1 910	75.5	2.34	0.55	2 183	282	34.7
Gardner city	8 282	2.69	0.43	319	965	81.2	1.94	0.49	1 142	222	50.1
Grafton town	5 694	2.74	0.40	498	875	91.4	2.00	0.46	347	82	43.8
Hardwick town	997	2.80	0.42	34	176	86.6	2.08	0.44	96	17	23.9
Harvard town	1 809	2.95	0.36	130	160	97.7	2.03	0.37	79	-	11.7
Fort Devens CDP (part)	-	-	(X)	-	-	(X)	-	(X)	-	-	(X)
Holden town	5 715	2.77	0.40	356	923	96.2	2.25	0.50	165	13	28.0
Hopedale town	2 240	2.70	0.41	198	324	89.0	2.16	0.50	161	37	35.8
Hopedale CDP	1 617	2.74	0.41	162	165	85.6	2.10	0.51	144	37	41.1
Hubbardston town	1 308	3.06	0.48	134	117	95.9	2.00	0.48	17	-	26.3
Lancaster town	2 049	2.96	0.43	152	256	94.1	2.18	0.51	145	-	29.0
South Lancaster CDP	704	2.91	0.44	34	66	88.5	1.62	0.54	30	-	54.8
Leicester town	3 683	3.01	0.46	152	678	93.6	1.86	0.44	261	41	43.6
Leominster city	16 491	2.72	0.42	829	1 878	83.0	2.15	0.55	2 080	237	55.3
Lunenburg town	3 535	2.72	0.41	157	641	94.4	2.25	0.44	123	7	6.0
Lunenburg CDP	623	2.48	0.35	42	148	98.7	3.54	0.60	6	-	-
Mendon town	1 815	3.10	0.43	172	170	97.9	1.51	0.35	75	17	17.3
Milford town	10 420	2.79	0.41	589	1 417	86.4	2.08	0.48	1 090	162	36.6
Milford CDP	9 534	2.78	0.41	519	1 364	84.8	2.08	0.49	1 090	162	37.4
Millbury town	4 927	2.64	0.40	116	901	92.1	2.24	0.51	416	74	26.6
Millville town	923	3.13	0.49	73	117	88.0	2.21	0.51	70	17	13.2
New Braintree town	318	2.99	0.45	16	29	95.6	2.48	0.44	5	6	-
Northborough town	4 906	2.98	0.41	358	634	96.9	2.05	0.47	255	10	21.7
Northborough CDP	2 292	2.97	0.42	185	311	94.8	1.93	0.46	153	-	25.2
Northbridge town	4 803	2.78	0.41	246	534	87.8	2.44	0.51	406	90	36.8
Whitinsville CDP	2 342	2.75	0.37	51	193	82.3	2.61	0.55	308	51	41.1
North Brookfield town	1 811	2.66	0.40	101	264	87.7	2.32	0.53	163	26	17.1
North Brookfield CDP	1 058	2.58	0.37	54	158	79.4	2.28	0.54	134	13	20.6
Oakham town	578	2.95	0.45	26	66	96.5	2.22	0.49	3	-	4.9
Oxford town	5 058	2.84	0.46	308	655	91.3	1.97	0.44	434	67	29.8
Oxford CDP	2 283	2.76	0.45	116	414	94.3	1.94	0.45	165	37	13.7
Paxton town	1 428	2.90	0.40	54	252	98.9	0.75	0.14	11	18	15.1
Petersham town	438	2.65	0.37	27	75	95.3	1.66	0.27	29	2	2.6
Phillipston town	580	2.86	0.46	35	59	98.1	2.15	0.44	9	8	3.6
Princeton town	1 166	2.93	0.40	67	85	99.1	2.24	0.48	30	-	17.0
Royalston town	449	2.93	0.44	30	50	93.4	2.03	0.38	13	8	-
Rutland town	2 253	3.00	0.46	169	212	94.6	1.84	0.42	93	10	46.3
Rutland CDP	781	2.92	0.46	58	99	93.2	1.64	0.36	37	-	11.9
Shrewsbury town	12 366	2.81	0.41	896	1 322	93.0	1.83	0.49	1 118	114	62.4
Southborough town	2 952	3.11	0.39	285	367	99.2	1.91	0.40	121	-	15.3
Cordaville CDP	810	3.28	0.44	80	77	100.0	2.65	0.51	18	-	-
Southbridge town	7 077	2.65	0.42	329	797	74.8	2.21	0.50	1 148	118	37.1
Southbridge CDP	5 336	2.65	0.41	239	522	66.0	2.22	0.50	1 025	106	35.7
Spencer town	4 583	2.74	0.42	192	559	85.8	2.17	0.52	526	61	30.5
Spencer CDP	2 554	2.64	0.41	119	313	69.8	2.12	0.52	437	54	33.5
Sterling town	2 573	3.04	0.43	169	254	94.8	1.59	0.40	104	-	12.7
Sturbridge town	3 066	2.77	0.43	207	250	89.7	1.79	0.43	274	22	57.3
Fiskdale CDP	888	3.06	0.46	64	50	94.0	1.55	0.41	145	10	65.5
Sturbridge CDP	809	2.70	0.40	44	109	97.2	2.11	0.44	119	12	52.9
Sutton town	2 811	3.05	0.43	246	467	96.8	1.97	0.42	76	16	19.5
Templeton town	2 411	2.75	0.43	87	375	93.5	2.48	0.58	173	30	27.1
Baldwinville CDP	664	2.75	0.46	21	79	93.9	2.32	0.60	86	7	34.4
Upton town	2 042	3.03	0.42	177	120	96.8	1.40	0.39	88	11	60.4
Upton-West Upton CDP	946	3.22	0.47	52	36	91.4	1.34	0.38	88	11	67.6
Uxbridge town	3 985	3.02	0.45	381	462	87.9	2.00	0.45	207	75	24.0
Warren town	1 889	2.65	0.42	97	300	79.2	2.27	0.52	216	22	24.7
Warren CDP	604	2.41	0.35	8	122	83.3	2.31	0.54	119	11	26.2
Webster town	6 905	2.57	0.42	282	914	78.3	2.06	0.47	851	225	34.5
Webster CDP	5 047	2.54	0.42	168	664	67.8	2.06	0.47	812	211	35.3
Westborough town	6 534	2.93	0.39	405	580	89.9	2.07	0.57	793	20	73.6
Westborough CDP	1 719	2.58	0.38	61	189	79.3	1.83	0.50	252	15	51.3

Table 23. **Owner and Renter Household Characteristics: 2000**—Con.

[Data based on a sample (except Tables 65-68). For information on confidentiality protection, coverage, sampling error, and nonsampling error, see Appendix G.
For location of definitions, see "How to Use This Census Report"]

State **County** **County Subdivision** **Place**	Occupied housing units	Owner-occupied housing units					Renter-occupied housing units				
		Average household size	Occupants per room	Year householder moved into unit		Percent 1 unit, detached or attached	Average household size	Occupants per room	Year householder moved into unit		Percent 5 or more units in structure
				1999 to March 2000	1969 or earlier				1999 to March 2000	1969 or earlier	
Worcester County—Con.											
West Boylston town	2 413	2.76	0.40	108	556	93.5	1.64	0.40	130	32	32.0
West Brookfield town	1 362	2.81	0.41	90	222	96.3	1.56	0.41	70	14	30.9
West Brookfield CDP	557	2.50	0.36	27	119	91.6	1.54	0.42	51	14	38.6
Westminster town	2 529	2.83	0.45	198	317	98.6	2.13	0.47	116	44	26.3
Winchendon town	3 447	3.00	0.47	212	306	86.6	2.08	0.46	255	40	31.9
Winchendon CDP	1 631	2.90	0.42	78	185	73.8	1.93	0.43	212	40	37.0
Worcester city	67 028	2.58	0.41	2 708	7 726	76.2	2.28	0.54	10 909	1 118	43.0

Table 24. **Owner and Renter Household Characteristics: 2000**

[Data based on a sample (except Tables 65-68). For information on confidentiality protection, coverage, sampling error, and nonsampling error, see Appendix G.
For location of definitions, see "How to Use This Census Report"]

State County Place and County Subdivision	Occupied housing units	Owner-occupied housing units: Average household size	Owner-occupied: Occupants per room	Owner-occupied: Year householder moved into unit: 1999 to March 2000	Owner-occupied: Year householder moved into unit: 1969 or earlier	Owner-occupied: Percent 1 unit, detached or attached	Renter-occupied housing units: Average household size	Renter-occupied: Occupants per room	Renter-occupied: Year householder moved into unit: 1999 to March 2000	Renter-occupied: Year householder moved into unit: 1969 or earlier	Renter-occupied: Percent 5 or more units in structure
The State	**2 443 580**	**2.74**	**0.41**	**123 972**	**296 436**	**82.6**	**2.13**	**0.52**	**276 346**	**31 793**	**44.3**
COUNTY											
Barnstable County	94 822	2.33	0.37	7 385	6 841	94.8	2.11	0.48	6 363	327	22.5
Berkshire County	56 006	2.51	0.39	2 657	8 887	85.8	1.87	0.43	6 001	785	31.2
Bristol County	205 411	2.81	0.44	9 180	25 572	82.7	2.10	0.49	21 050	4 013	36.9
Dukes County	6 421	2.45	0.40	399	534	97.3	1.95	0.44	567	50	7.8
Essex County	275 419	2.78	0.41	15 001	35 007	82.9	2.18	0.54	27 739	3 107	41.4
Franklin County	29 466	2.57	0.40	1 329	3 998	89.8	2.00	0.47	3 458	299	32.9
Hampden County	175 288	2.65	0.42	7 772	25 723	87.1	2.32	0.56	21 401	2 376	43.7
Hampshire County	55 991	2.62	0.41	2 341	7 201	89.3	1.97	0.49	7 079	542	42.1
Middlesex County	561 220	2.79	0.40	27 885	72 013	80.6	2.07	0.51	64 909	6 875	46.1
Nantucket County	3 699	2.66	0.42	171	165	95.0	1.87	0.45	611	9	6.7
Norfolk County	248 827	2.82	0.41	13 384	35 647	86.2	1.90	0.48	21 961	2 033	54.4
Plymouth County	168 361	2.91	0.44	10 720	19 022	90.3	2.22	0.53	11 153	1 076	37.2
Suffolk County	278 722	2.62	0.44	10 018	19 822	42.8	2.20	0.59	54 305	6 340	52.2
Worcester County	283 927	2.78	0.42	15 730	36 004	87.3	2.16	0.51	29 749	3 961	40.3
PLACE AND COUNTY SUBDIVISION											
Abington CDP, Plymouth County	5 263	3.11	0.46	231	803	90.7	1.79	0.47	426	5	48.9
Abington town, Plymouth County	5 263	3.11	0.46	231	803	90.7	1.79	0.47	426	5	48.9
Acton town, Middlesex County	7 495	3.00	0.39	473	518	90.8	1.73	0.46	632	18	70.0
Acushnet town, Bristol County	3 793	2.84	0.48	150	782	89.3	1.81	0.44	139	61	24.0
Acushnet Center CDP, Bristol County	1 262	2.82	0.49	42	367	88.7	1.93	0.46	58	54	21.0
Adams town, Berkshire County	3 992	2.51	0.40	105	786	76.8	1.73	0.39	495	72	37.7
Adams CDP, Berkshire County	2 773	2.46	0.40	65	556	73.3	1.69	0.39	358	58	41.2
Agawam city, Hampden County	11 260	2.64	0.43	514	1 960	90.2	1.87	0.46	1 001	181	45.6
Alford town, Berkshire County	172	2.29	0.33	16	19	100.0	2.25	0.49	4	2	-
Amesbury town, Essex County	6 362	2.80	0.42	508	533	80.5	1.99	0.49	626	72	45.9
Amesbury CDP, Essex County	4 931	2.70	0.41	393	397	75.0	2.02	0.50	600	64	47.1
Amherst town, Hampshire County	9 173	2.76	0.39	273	606	91.4	2.18	0.55	2 681	40	55.8
Amherst Center CDP, Hampshire County	3 116	2.22	0.31	49	271	91.3	2.18	0.55	977	-	47.2
Andover CDP, Essex County	3 562	2.58	0.37	224	404	81.6	1.72	0.45	416	27	50.5
Andover town, Essex County	11 305	2.98	0.39	814	1 297	91.9	1.85	0.46	760	27	56.3
Aquinnah town, Dukes County	144	2.55	0.43	11	22	100.0	2.50	0.49	14	3	-
Arlington town, Middlesex County	19 011	2.51	0.38	773	2 940	69.1	1.80	0.43	2 147	296	42.4
Arlington CDP, Middlesex County	19 011	2.51	0.38	773	2 940	69.1	1.80	0.43	2 147	296	42.4
Ashburnham town, Worcester County	1 929	3.01	0.47	90	238	97.2	1.75	0.38	82	-	22.2
Ashby town, Middlesex County	978	2.87	0.43	49	165	98.7	3.22	0.67	25	10	5.1
Ashfield town, Franklin County	742	2.64	0.40	36	101	96.5	1.69	0.36	58	6	16.4
Ashland town, Middlesex County	5 720	2.75	0.41	481	649	89.4	1.80	0.44	379	37	44.6
Athol town, Worcester County	4 487	2.65	0.40	271	723	89.9	2.03	0.48	564	58	33.2
Athol CDP, Worcester County	3 390	2.64	0.39	218	514	89.3	2.05	0.50	532	52	34.6
Attleboro city, Bristol County	16 019	2.86	0.45	922	1 778	82.7	2.08	0.51	1 472	178	38.5
Auburn town, Worcester County	6 346	2.64	0.42	451	1 223	90.0	1.77	0.44	284	66	29.1
Avon town, Norfolk County	1 705	2.80	0.43	81	484	94.3	1.99	0.50	99	8	25.4
Ayer town, Middlesex County	2 982	2.57	0.41	220	232	83.5	1.94	0.47	470	16	40.7
Ayer CDP, Middlesex County	1 267	2.61	0.39	62	86	81.8	1.88	0.46	236	8	34.6
Baldwinville CDP, Worcester County	664	2.75	0.46	21	79	93.9	2.32	0.60	86	7	34.4
Barnstable Town city, Barnstable County	19 626	2.45	0.38	1 561	1 250	95.8	2.12	0.50	1 418	93	29.9
Barre CDP, Worcester County	474	2.98	0.42	23	86	87.5	1.58	0.40	66	-	40.7
Barre town, Worcester County	1 889	2.91	0.44	163	284	86.6	1.96	0.44	118	7	20.6
Becket town, Berkshire County	690	2.50	0.43	53	73	98.5	2.53	0.48	22	2	-
Bedford town, Middlesex County	4 621	2.72	0.37	276	778	94.7	2.12	0.51	233	19	32.1
Belchertown CDP, Hampshire County	1 082	2.77	0.43	20	54	95.1	1.92	0.52	178	-	54.2
Belchertown town, Hampshire County	4 886	2.76	0.44	235	286	89.0	2.21	0.53	340	-	37.5
Bellingham town, Norfolk County	5 557	2.95	0.45	397	738	94.0	1.73	0.39	149	46	26.1
Bellingham CDP, Norfolk County	1 707	2.84	0.45	112	232	94.9	1.87	0.43	54	-	54.1
Belmont town, Middlesex County	9 732	2.74	0.37	351	1 568	74.7	2.01	0.40	1 078	125	14.5
Belmont CDP, Middlesex County	9 732	2.74	0.37	351	1 568	74.7	2.01	0.40	1 078	125	14.5
Berkley town, Bristol County	1 843	3.19	0.51	158	147	95.6	1.50	0.28	-	36	-
Berlin town, Worcester County	872	3.01	0.41	46	154	96.6	1.47	0.28	45	14	16.9
Bernardston town, Franklin County	850	2.61	0.42	22	103	87.1	2.07	0.46	27	17	19.4
Beverly city, Essex County	15 750	2.76	0.41	580	2 366	85.4	1.84	0.46	1 693	289	47.9
Billerica town, Middlesex County	12 912	3.07	0.45	779	1 947	93.6	2.14	0.50	673	60	50.0
Blackstone town, Worcester County	3 235	3.00	0.45	144	384	84.6	2.04	0.49	242	62	20.7
Blandford town, Hampden County	456	2.62	0.40	24	48	97.0	2.96	0.55	6	6	-
Bliss Corner CDP, Bristol County	2 312	2.53	0.44	94	453	87.7	1.81	0.45	85	100	31.8
Bolton town, Worcester County	1 424	3.00	0.37	171	130	98.5	1.70	0.25	32	21	-
Bondsville CDP	712	2.42	0.37	8	105	81.6	2.83	0.54	27	31	7.5
Hampden County (part)	641	2.38	0.36	8	95	78.9	2.81	0.53	27	31	7.8
Hampshire County (part)	71	2.71	0.42	-	10	100.0	3.22	0.81	-	-	-
Boston city, Suffolk County	239 528	2.59	0.44	8 524	15 034	40.6	2.18	0.59	48 990	5 440	53.6
Bourne CDP, Barnstable County	645	2.25	0.34	45	71	89.0	1.96	0.41	54	6	24.9
Bourne town, Barnstable County	7 439	2.42	0.38	584	672	94.4	2.31	0.48	773	28	22.1
Boxborough town, Middlesex County	1 853	3.01	0.41	152	80	83.9	1.71	0.44	189	-	81.1
Boxford CDP, Essex County	772	3.06	0.35	70	96	99.1	2.88	0.49	8	-	17.6
Boxford town, Essex County	2 568	3.09	0.37	252	206	96.6	2.72	0.47	14	-	18.1
Boylston town, Worcester County	1 573	2.77	0.40	152	219	94.7	1.43	0.32	60	6	30.5
Braintree town, Norfolk County	12 652	2.83	0.41	671	2 527	91.4	1.85	0.45	678	75	47.0
Braintree CDP, Norfolk County	12 604	2.83	0.41	666	2 521	91.3	1.85	0.46	678	75	47.2
Brewster CDP, Barnstable County	1 007	2.15	0.33	62	42	98.0	2.33	0.45	65	7	2.6
Brewster town, Barnstable County	4 124	2.33	0.38	259	127	97.0	2.36	0.48	188	7	17.6
Bridgewater CDP, Plymouth County	2 554	2.52	0.40	151	174	65.9	1.81	0.48	487	46	58.8
Bridgewater town, Plymouth County	7 518	3.12	0.45	581	616	88.0	1.91	0.48	548	77	47.5
Brimfield town, Hampden County	1 250	2.77	0.44	78	100	90.9	1.98	0.50	49	4	17.3
Brockton city, Plymouth County	33 675	3.03	0.48	1 718	3 960	83.7	2.41	0.59	4 382	394	42.9

Table 24. **Owner and Renter Household Characteristics: 2000**—Con.

[Data based on a sample (except Tables 65-68). For information on confidentiality protection, coverage, sampling error, and nonsampling error, see Appendix G. For location of definitions, see "How to Use This Census Report"]

State County Place and County Subdivision	Occupied housing units	Owner-occupied housing units: Average household size	Occupants per room	Year householder moved into unit: 1999 to March 2000	1969 or earlier	Percent 1 unit, detached or attached	Renter-occupied housing units: Average household size	Occupants per room	Year householder moved into unit: 1999 to March 2000	1969 or earlier	Percent 5 or more units in structure
PLACE AND COUNTY SUBDIVISION—Con.											
Brookfield town, Worcester County	1 204	2.69	0.44	68	105	71.0	1.89	0.41	88	9	12.1
Brookline town, Norfolk County	25 573	2.48	0.38	993	1 374	40.7	1.93	0.50	5 079	305	68.5
Brookline CDP, Norfolk County	25 573	2.48	0.38	993	1 374	40.7	1.93	0.50	5 079	305	68.5
Buckland town, Franklin County	779	2.65	0.40	48	160	90.4	2.19	0.45	51	9	8.3
Burlington town, Middlesex County	8 289	2.90	0.42	427	1 653	96.6	2.18	0.58	703	34	74.0
Burlington CDP, Middlesex County	8 289	2.90	0.42	427	1 653	96.6	2.18	0.58	703	34	74.0
Buzzards Bay CDP, Barnstable County	1 167	2.32	0.38	83	233	97.8	2.19	0.51	120	7	11.4
Cambridge city, Middlesex County	42 615	2.25	0.38	1 378	2 293	34.4	1.93	0.53	10 055	867	62.0
Canton town, Norfolk County	7 952	2.78	0.39	584	1 125	87.4	1.91	0.47	680	62	62.4
Carlisle town, Middlesex County	1 618	2.94	0.35	134	232	98.3	2.52	0.45	23	-	5.9
Carver town, Plymouth County	3 984	2.85	0.47	350	135	70.6	2.29	0.51	48	13	7.4
Charlemont town, Franklin County	541	2.62	0.40	19	84	88.5	2.17	0.45	54	6	18.9
Charlton town, Worcester County	3 788	3.09	0.47	252	321	95.6	2.11	0.49	203	9	23.5
Chatham CDP, Barnstable County	810	1.95	0.30	60	85	90.3	2.05	0.48	73	8	20.5
Chatham town, Barnstable County	3 162	2.04	0.31	201	278	94.3	1.88	0.43	209	23	12.6
Chelmsford town, Middlesex County	12 812	2.73	0.40	870	2 112	90.2	1.96	0.51	726	92	58.4
Chelsea city, Suffolk County	11 888	2.96	0.48	318	802	31.5	2.84	0.72	2 193	210	42.4
Cheshire town, Berkshire County	1 367	2.67	0.44	104	180	81.8	1.52	0.30	45	14	-
Chester town, Hampden County	498	2.68	0.41	35	64	95.0	2.30	0.45	24	4	8.8
Chesterfield town, Hampshire County	447	2.70	0.44	37	44	98.2	2.61	0.53	9	-	10.2
Chicopee city, Hampden County	23 117	2.47	0.44	939	4 009	79.1	2.10	0.52	2 835	437	38.2
Chilmark town, Dukes County	380	2.27	0.36	18	35	100.0	1.94	0.40	42	-	-
Clarksburg town, Berkshire County	659	2.63	0.42	38	143	93.0	2.03	0.39	23	8	6.9
Clinton town, Worcester County	5 597	2.57	0.40	371	868	78.0	2.15	0.52	520	164	37.7
Clinton CDP, Worcester County	3 393	2.64	0.39	150	514	70.6	2.07	0.52	391	76	38.0
Cochituate CDP, Middlesex County	2 464	2.86	0.39	110	429	96.2	1.81	0.38	78	6	32.6
Cohasset town, Norfolk County	2 673	2.83	0.37	272	311	95.4	1.86	0.39	113	26	23.8
Colrain town, Franklin County	684	2.69	0.41	31	99	83.6	2.30	0.43	28	5	-
Concord town, Middlesex County	5 948	2.73	0.34	345	892	93.0	2.16	0.48	318	54	29.0
Conway town, Franklin County	692	2.81	0.40	34	42	93.9	1.46	0.30	38	5	-
Cordaville CDP, Worcester County	810	3.28	0.44	80	77	100.0	2.65	0.51	18	-	-
Cummington town, Hampshire County	391	2.50	0.36	20	51	95.2	1.58	0.35	34	6	14.4
Dalton town, Berkshire County	2 712	2.79	0.41	143	425	88.7	1.65	0.38	244	7	31.1
Danvers town, Essex County	9 555	2.72	0.40	544	1 512	87.6	1.90	0.47	430	71	39.5
Danvers CDP, Essex County	9 555	2.72	0.40	544	1 512	87.6	1.90	0.47	430	71	39.5
Dartmouth town, Bristol County	10 555	2.77	0.43	433	1 731	95.8	1.86	0.43	369	133	29.2
Dedham town, Norfolk County	8 675	2.72	0.40	459	1 938	91.5	2.18	0.47	462	85	15.5
Dedham CDP, Norfolk County	8 675	2.72	0.40	459	1 938	91.5	2.18	0.47	462	85	15.5
Deerfield town, Franklin County	1 965	2.67	0.40	87	391	94.3	1.64	0.35	179	35	8.6
Dennis CDP, Barnstable County	1 325	2.21	0.34	73	59	94.3	2.11	0.43	31	6	10.2
Dennis town, Barnstable County	7 504	2.07	0.34	497	472	93.2	2.22	0.52	549	18	27.7
Dennis Port CDP, Barnstable County	1 711	1.93	0.36	115	126	79.2	2.24	0.57	288	-	33.7
Dighton town, Bristol County	2 201	2.89	0.44	93	444	95.3	2.23	0.47	66	56	13.5
Douglas town, Worcester County	2 476	2.99	0.46	220	203	91.9	2.21	0.47	90	27	40.7
Dover CDP, Norfolk County	710	3.00	0.36	47	89	100.0	2.54	0.41	18	7	-
Dover town, Norfolk County	1 849	3.03	0.35	146	244	98.6	2.64	0.46	26	7	-
Dracut town, Middlesex County	10 451	2.94	0.47	818	1 511	85.2	1.96	0.48	587	74	56.2
Dudley town, Worcester County	3 737	2.76	0.43	216	672	90.9	2.11	0.47	310	96	17.7
Dunstable town, Middlesex County	923	3.20	0.42	61	79	100.0	1.20	0.19	14	-	-
Duxbury CDP, Plymouth County	482	2.86	0.33	61	27	100.0	1.64	0.22	8	-	-
Duxbury town, Plymouth County	4 946	2.97	0.39	362	383	95.1	1.86	0.41	134	-	55.7
East Bridgewater town, Plymouth County	4 344	3.10	0.46	205	460	92.2	2.21	0.54	127	40	26.5
East Brookfield town, Worcester County	778	2.77	0.43	31	163	96.2	2.30	0.47	35	7	4.7
East Brookfield CDP, Worcester County	526	2.78	0.44	27	105	95.1	2.26	0.46	25	5	6.3
East Dennis CDP, Barnstable County	1 509	2.11	0.32	109	50	98.6	2.20	0.51	60	-	25.2
East Douglas CDP, Worcester County	923	2.85	0.42	52	116	88.5	2.13	0.45	90	9	48.7
East Falmouth CDP, Barnstable County	2 847	2.27	0.36	290	338	97.9	2.40	0.47	151	7	5.0
Eastham town, Barnstable County	2 396	2.33	0.37	153	213	98.5	1.84	0.42	107	-	-
Easthampton city, Hampshire County	6 854	2.60	0.43	265	922	87.3	1.91	0.48	710	99	42.5
East Harwich CDP, Barnstable County	2 061	2.28	0.36	204	100	99.6	2.71	0.49	58	-	-
East Longmeadow town, Hampden County	5 248	2.79	0.42	330	1 143	97.8	1.67	0.40	123	53	46.3
Easton town, Bristol County	7 489	2.87	0.41	508	744	89.1	2.15	0.50	386	70	43.7
East Pepperell CDP, Middlesex County	713	2.92	0.48	16	35	80.5	2.78	0.62	69	16	30.1
East Sandwich CDP, Barnstable County	1 466	2.61	0.37	131	86	98.1	1.74	0.38	86	-	-
Edgartown town, Dukes County	1 582	2.47	0.41	54	156	97.0	2.02	0.44	132	36	-
Egremont town, Berkshire County	608	2.27	0.34	35	74	96.5	1.99	0.40	37	4	2.5
Erving town, Franklin County	602	2.44	0.39	29	117	88.9	2.39	0.53	43	7	21.4
Essex CDP, Essex County	599	3.04	0.42	29	97	84.6	1.48	0.37	62	7	9.9
Essex town, Essex County	1 313	2.93	0.42	68	180	90.6	1.47	0.38	91	7	28.9
Everett city, Middlesex County	15 435	2.77	0.44	517	2 201	44.4	2.22	0.52	2 316	576	23.9
Fairhaven town, Bristol County	6 622	2.55	0.41	277	1 291	92.0	1.95	0.48	615	109	30.7
Fall River city, Bristol County	38 759	2.75	0.45	992	3 554	57.6	2.09	0.48	6 180	1 490	43.1
Falmouth CDP, Barnstable County	2 094	2.06	0.32	111	261	95.6	1.58	0.45	235	13	43.2
Falmouth town, Barnstable County	13 859	2.37	0.37	979	1 411	97.6	2.05	0.46	899	33	21.0
Fiskdale CDP, Worcester County	888	3.06	0.46	64	50	94.0	1.55	0.41	145	10	65.5
Fitchburg city, Worcester County	14 943	2.65	0.42	669	1 910	75.5	2.34	0.55	2 183	282	34.7
Florida town, Berkshire County	267	2.67	0.43	12	51	84.5	1.13	0.32	2	-	56.3
Forestdale CDP, Barnstable County	1 303	3.00	0.46	140	14	98.7	3.05	0.60	26	-	-
Fort Devens CDP	-	-	(X)	-	-	(X)	-	(X)	-	-	(X)
Middlesex County (part)	-	-	(X)	-	-	(X)	-	(X)	-	-	(X)
Worcester County (part)	-	-	(X)	-	-	(X)	-	(X)	-	-	(X)
Foxborough town, Norfolk County	6 141	2.88	0.41	306	909	92.7	1.98	0.48	403	18	56.0
Foxborough CDP, Norfolk County	2 584	2.53	0.40	101	297	86.4	1.79	0.45	326	8	63.0
Framingham town, Middlesex County	26 153	2.70	0.39	1 280	2 857	88.5	2.10	0.57	3 896	163	64.4
Framingham CDP, Middlesex County	26 153	2.70	0.39	1 280	2 857	88.5	2.10	0.57	3 896	163	64.4
Franklin city, Norfolk County	10 152	3.06	0.42	882	928	90.8	1.95	0.48	550	67	47.7
Freetown town, Bristol County	2 932	2.92	0.44	94	322	97.5	2.29	0.50	57	30	-

Table 24. **Owner and Renter Household Characteristics: 2000**—Con.

[Data based on a sample (except Tables 65-68). For information on confidentiality protection, coverage, sampling error, and nonsampling error, see Appendix G.
For location of definitions, see "How to Use This Census Report"]

State County Place and County Subdivision	Occupied housing units	Owner-occupied housing units: Average household size	Occupants per room	Year householder moved into unit: 1999 to March 2000	1969 or earlier	Percent 1 unit, detached or attached	Renter-occupied housing units: Average household size	Occupants per room	Year householder moved into unit: 1999 to March 2000	1969 or earlier	Percent 5 or more units in structure
PLACE AND COUNTY SUBDIVISION—Con.											
Gardner city, Worcester County	8 282	2.69	0.43	319	965	81.2	1.94	0.49	1 142	222	50.1
Georgetown town, Essex County	2 566	2.99	0.42	223	281	98.8	2.11	0.51	64	17	16.6
Gill town, Franklin County	537	2.65	0.41	38	91	94.0	2.02	0.48	29	4	11.5
Gloucester city, Essex County	12 592	2.67	0.41	560	1 868	81.7	1.94	0.47	1 369	167	27.9
Goshen town, Hampshire County	367	2.44	0.41	37	52	94.4	2.57	0.49	18	-	-
Gosnold town, Dukes County	45	1.65	0.30	4	-	100.0	1.92	0.39	4	-	32.0
Grafton town, Worcester County	5 694	2.74	0.40	498	875	91.4	2.00	0.46	347	82	43.8
Granby CDP, Hampshire County	529	2.80	0.43	15	117	97.7	1.94	0.50	26	9	38.7
Granby town, Hampshire County	2 247	2.78	0.45	98	404	95.9	2.30	0.59	64	26	33.5
Granville town, Hampden County	556	2.75	0.41	13	103	98.2	2.64	0.48	13	2	-
Great Barrington CDP, Berkshire County	1 142	2.67	0.40	45	132	81.6	1.65	0.43	232	34	39.2
Great Barrington town, Berkshire County	3 008	2.55	0.38	168	466	84.7	1.84	0.44	416	59	30.2
Greenfield town, Franklin County	7 939	2.38	0.37	289	999	86.5	1.96	0.49	1 248	79	34.4
Greenfield CDP, Franklin County	6 118	2.37	0.36	206	709	83.3	1.95	0.49	1 104	67	36.4
Green Harbor-Cedar Crest CDP, Plymouth County	861	2.88	0.45	73	81	99.1	1.98	0.32	36	-	-
Groton CDP, Middlesex County	442	2.62	0.33	17	75	83.7	1.92	0.42	49	-	51.7
Groton town, Middlesex County	3 268	3.02	0.40	257	264	94.3	2.28	0.45	193	12	18.9
Groveland town, Essex County	2 058	3.12	0.44	131	306	97.5	1.78	0.41	59	-	14.2
Hadley town, Hampshire County	1 895	2.60	0.38	45	386	96.9	2.00	0.41	106	31	15.3
Halifax town, Plymouth County	2 758	2.76	0.45	204	226	81.6	2.31	0.47	35	-	10.7
Hamilton town, Essex County	2 668	3.05	0.41	89	447	97.3	2.02	0.54	188	-	53.8
Hampden town, Hampden County	1 818	2.84	0.43	102	359	100.0	2.36	0.51	17	5	26.5
Hancock town, Berkshire County	297	2.56	0.38	17	59	96.1	1.94	0.43	15	4	26.2
Hanover town, Plymouth County	4 349	3.18	0.42	216	654	98.4	1.91	0.45	105	28	43.4
Hanson CDP, Plymouth County	652	3.18	0.46	29	93	99.0	2.64	0.57	30	-	-
Hanson town, Plymouth County	3 123	3.14	0.46	156	483	98.1	2.18	0.49	126	-	13.8
Hardwick town, Worcester County	997	2.80	0.42	34	176	86.6	2.08	0.44	96	17	23.9
Harvard town, Worcester County	1 809	2.95	0.36	130	160	97.7	2.03	0.37	79	-	11.7
Harwich town, Barnstable County	5 471	2.23	0.36	440	430	95.0	2.08	0.43	242	26	9.0
Harwich Center CDP, Barnstable County	811	2.39	0.38	37	82	97.0	1.80	0.40	59	9	12.7
Harwich Port CDP, Barnstable County	1 012	1.81	0.29	73	122	80.6	1.53	0.36	83	11	20.1
Hatfield CDP, Hampshire County	596	2.79	0.41	32	134	87.9	1.38	0.37	47	7	35.0
Hatfield town, Hampshire County	1 381	2.61	0.41	67	304	88.3	1.64	0.41	74	15	32.6
Haverhill city, Essex County	22 976	2.71	0.42	1 431	2 230	81.4	2.20	0.53	2 608	336	44.2
Hawley town, Franklin County	136	2.50	0.38	14	19	91.4	2.05	0.41	12	-	-
Heath town, Franklin County	294	2.85	0.44	4	26	95.2	2.43	0.45	18	4	-
Hingham CDP, Plymouth County	2 070	2.94	0.37	112	319	98.4	1.53	0.35	93	7	42.1
Hingham town, Plymouth County	7 189	2.85	0.38	343	1 207	93.5	1.93	0.44	231	26	31.3
Hinsdale town, Berkshire County	739	2.60	0.41	48	76	88.4	2.31	0.51	59	8	20.4
Holbrook CDP, Norfolk County	4 081	2.76	0.44	196	935	92.0	2.16	0.53	176	-	49.5
Holbrook town, Norfolk County	4 081	2.76	0.44	196	935	92.0	2.16	0.53	176	-	49.5
Holden town, Worcester County	5 715	2.77	0.40	356	923	96.2	2.25	0.50	165	13	28.0
Holland CDP, Hampden County	570	2.66	0.48	40	41	97.9	2.27	0.50	32	-	2.4
Holland town, Hampden County	898	2.74	0.47	67	63	98.4	2.28	0.50	45	2	1.6
Holliston town, Middlesex County	4 795	3.05	0.41	365	622	95.7	1.75	0.43	163	21	37.3
Holyoke city, Hampden County	14 967	2.73	0.43	374	1 746	80.3	2.46	0.62	2 824	210	58.1
Hopedale town, Worcester County	2 240	2.70	0.41	198	324	89.0	2.16	0.50	161	37	35.8
Hopedale CDP, Worcester County	1 617	2.74	0.41	162	165	85.6	2.10	0.51	144	37	41.1
Hopkinton CDP, Middlesex County	1 040	2.89	0.40	85	200	92.0	1.47	0.47	70	20	18.2
Hopkinton town, Middlesex County	4 444	3.09	0.40	554	306	95.9	1.70	0.45	114	20	12.1
Housatonic CDP, Berkshire County	561	2.48	0.39	41	117	69.9	2.24	0.48	80	-	29.2
Hubbardston town, Worcester County	1 308	3.06	0.48	134	117	95.9	2.00	0.48	17	-	26.3
Hudson town, Middlesex County	6 990	2.84	0.42	436	1 023	85.1	1.93	0.51	488	68	48.9
Hudson CDP, Middlesex County	5 647	2.83	0.42	290	862	81.9	1.93	0.51	467	60	51.6
Hull town, Plymouth County	4 522	2.54	0.40	339	543	86.0	2.17	0.45	389	57	27.4
Hull CDP, Plymouth County	4 522	2.54	0.40	339	543	86.0	2.17	0.45	389	57	27.4
Huntington town, Hampshire County	807	2.82	0.45	47	108	92.2	2.39	0.53	45	9	14.2
Ipswich CDP, Essex County	1 788	2.49	0.36	82	237	77.8	1.85	0.46	195	30	38.0
Ipswich town, Essex County	5 290	2.66	0.38	313	698	90.0	1.76	0.42	389	56	36.8
Kingston CDP, Plymouth County	2 147	2.75	0.43	123	313	90.2	2.00	0.47	168	12	18.7
Kingston town, Plymouth County	4 248	2.85	0.42	332	422	87.0	2.04	0.48	239	12	28.3
Lakeville town, Plymouth County	3 292	3.05	0.45	234	342	96.8	1.55	0.30	82	9	16.0
Lancaster town, Worcester County	2 049	2.96	0.43	152	256	94.1	2.18	0.51	145	-	29.0
Lanesborough town, Berkshire County	1 203	2.47	0.38	64	167	91.4	2.56	0.55	45	9	13.8
Lawrence city, Essex County	24 463	3.01	0.49	912	1 721	56.6	2.85	0.67	5 812	419	36.9
Lee CDP, Berkshire County	928	2.74	0.39	52	117	92.2	1.51	0.39	137	8	45.1
Lee town, Berkshire County	2 442	2.65	0.40	153	440	91.2	1.80	0.44	279	15	39.8
Leicester town, Worcester County	3 683	3.01	0.46	152	678	93.6	1.86	0.44	261	41	43.6
Lenox CDP, Berkshire County	911	2.21	0.34	63	105	63.2	1.44	0.40	88	-	59.1
Lenox town, Berkshire County	2 212	2.51	0.37	110	285	81.6	1.47	0.41	200	-	58.4
Leominster city, Worcester County	16 491	2.72	0.42	829	1 878	83.0	2.15	0.55	2 080	237	55.3
Leverett town, Franklin County	632	2.73	0.39	21	64	93.5	1.95	0.41	60	8	4.0
Lexington town, Middlesex County	11 110	2.77	0.37	670	2 093	95.8	2.16	0.46	536	50	44.7
Lexington CDP, Middlesex County	11 110	2.77	0.37	670	2 093	95.8	2.16	0.46	536	50	44.7
Leyden town, Franklin County	275	2.90	0.44	25	24	97.6	1.85	0.36	7	5	-
Lincoln town, Middlesex County	2 790	2.68	0.34	114	247	90.3	3.08	0.53	427	8	9.0
Littleton town, Middlesex County	2 960	2.92	0.41	146	439	93.8	1.74	0.42	117	16	33.5
Littleton Common CDP, Middlesex County	1 105	2.82	0.41	64	219	94.5	1.77	0.44	50	16	27.0
Longmeadow town, Hampden County	5 734	2.76	0.36	422	912	99.0	1.66	0.38	151	20	61.6
Longmeadow CDP, Hampden County	5 734	2.76	0.36	422	912	99.0	1.66	0.38	151	20	61.6
Lowell city, Middlesex County	37 887	2.88	0.45	1 812	3 653	73.7	2.52	0.63	6 174	501	52.1
Ludlow town, Hampden County	7 659	2.66	0.45	353	1 478	89.7	2.18	0.51	394	165	33.5
Lunenburg CDP, Worcester County	623	2.48	0.35	42	148	98.7	3.54	0.60	6	-	-
Lunenburg town, Worcester County	3 535	2.72	0.41	157	641	94.4	2.25	0.44	123	7	6.0
Lynn city, Essex County	33 563	2.91	0.47	1 452	3 514	71.2	2.37	0.61	4 417	464	49.1
Lynnfield town, Essex County	4 186	2.80	0.38	245	639	92.6	1.96	0.39	56	12	26.5
Lynnfield CDP, Essex County	4 186	2.80	0.38	245	639	92.6	1.96	0.39	56	12	26.5

Table 24. **Owner and Renter Household Characteristics: 2000**—Con.

[Data based on a sample (except Tables 65-68). For information on confidentiality protection, coverage, sampling error, and nonsampling error, see Appendix G.
For location of definitions, see "How to Use This Census Report"]

State County Place and County Subdivision	Occupied housing units	Owner-occupied housing units: Average household size	Occupants per room	Year householder moved into unit: 1999 to March 2000	1969 or earlier	Percent 1 unit, detached or attached	Renter-occupied housing units: Average household size	Occupants per room	Year householder moved into unit: 1999 to March 2000	1969 or earlier	Percent 5 or more units in structure
PLACE AND COUNTY SUBDIVISION—Con.											
Malden city, Middlesex County	23 009	2.87	0.45	832	2 316	61.6	2.08	0.55	3 664	357	48.6
Manchester-by-the-Sea town, Essex County	2 168	2.59	0.34	95	307	91.9	1.95	0.48	218	18	31.6
Mansfield town, Bristol County	7 942	3.10	0.43	557	464	91.6	2.11	0.55	764	11	64.2
Mansfield Center CDP, Bristol County	2 968	2.74	0.40	185	287	85.2	1.93	0.52	462	11	57.9
Marblehead town, Essex County	8 541	2.55	0.35	422	1 330	91.6	1.82	0.44	654	55	24.1
Marblehead CDP, Essex County	8 541	2.55	0.35	422	1 330	91.6	1.82	0.44	654	55	24.1
Marion town, Plymouth County	1 996	2.64	0.37	151	212	97.6	2.05	0.39	124	5	11.2
Marion Center CDP, Plymouth County	521	2.22	0.30	27	78	95.7	1.89	0.36	64	-	11.2
Marlborough city, Middlesex County	14 501	2.73	0.41	869	1 591	82.3	2.05	0.55	1 798	57	61.5
Marshfield CDP, Plymouth County	1 737	3.01	0.42	102	249	97.0	1.46	0.45	110	10	65.4
Marshfield town, Plymouth County	8 905	2.92	0.42	669	956	97.5	1.87	0.46	347	27	52.2
Marshfield Hills CDP, Plymouth County	835	2.91	0.38	30	144	100.0	2.11	0.36	39	10	-
Mashpee town, Barnstable County	5 256	2.40	0.41	777	106	89.8	2.63	0.54	251	-	19.6
Mashpee Neck CDP, Barnstable County	367	2.59	0.43	69	12	95.5	2.03	0.33	14	-	-
Mattapoisett town, Plymouth County	2 532	2.68	0.41	131	332	96.4	1.69	0.40	179	20	12.2
Mattapoisett Center CDP, Plymouth County	1 311	2.50	0.37	79	206	94.2	1.60	0.39	138	20	15.9
Maynard town, Middlesex County	4 292	2.66	0.40	242	656	91.2	1.89	0.43	370	52	35.6
Maynard CDP, Middlesex County	4 292	2.66	0.40	242	656	91.2	1.89	0.43	370	52	35.6
Medfield CDP, Norfolk County	2 389	3.07	0.40	136	337	92.2	1.71	0.45	108	-	60.1
Medfield town, Norfolk County	4 002	3.22	0.40	255	506	95.4	1.79	0.47	119	-	57.2
Medford city, Middlesex County	22 067	2.68	0.41	896	3 743	60.2	2.07	0.45	2 304	599	30.4
Medway town, Norfolk County	4 182	3.14	0.42	228	531	94.5	1.92	0.44	173	20	38.4
Melrose city, Middlesex County	10 982	2.76	0.40	520	1 748	83.9	1.79	0.48	841	95	55.3
Mendon town, Worcester County	1 815	3.10	0.43	172	170	97.9	1.51	0.35	75	17	17.3
Merrimac town, Essex County	2 233	2.90	0.44	94	218	80.5	1.91	0.45	90	21	32.9
Methuen city, Essex County	16 532	2.80	0.43	1 126	2 592	86.7	2.16	0.52	1 117	149	39.6
Middleborough town, Plymouth County	6 981	2.91	0.45	515	750	93.3	2.41	0.57	561	49	34.6
Middleborough Center CDP, Plymouth County	2 614	2.68	0.40	118	239	84.9	2.38	0.60	429	20	38.7
Middlefield town, Hampshire County	220	2.67	0.41	16	20	99.0	2.18	0.48	7	2	-
Middleton town, Essex County	2 305	2.92	0.41	141	228	89.9	1.76	0.44	64	31	35.0
Milford town, Worcester County	10 420	2.79	0.41	589	1 417	86.4	2.08	0.48	1 090	162	36.6
Milford CDP, Worcester County	9 534	2.78	0.41	519	1 364	84.8	2.08	0.49	1 090	162	37.4
Millbury town, Worcester County	4 927	2.64	0.40	116	901	92.1	2.24	0.51	416	74	26.6
Millers Falls CDP, Franklin County	422	2.60	0.42	8	86	77.5	2.61	0.52	60	2	9.0
Millis town, Norfolk County	3 004	2.74	0.39	162	423	92.6	2.20	0.53	205	8	51.5
Millis-Clicquot CDP, Norfolk County	1 852	2.60	0.40	115	267	87.3	2.12	0.53	173	8	54.8
Millville town, Worcester County	923	3.13	0.49	73	117	88.0	2.21	0.51	70	17	13.2
Milton town, Norfolk County	8 982	2.96	0.40	557	1 565	91.9	1.85	0.38	340	74	28.1
Milton CDP, Norfolk County	8 982	2.96	0.40	557	1 565	91.9	1.85	0.38	340	74	28.1
Monomoscoy Island CDP, Barnstable County	53	2.88	0.46	19	-	100.0	1.86	0.41	14	-	-
Monroe town, Franklin County	28	1.77	0.36	2	4	90.9	2.67	0.44	-	2	-
Monson town, Hampden County	3 095	2.84	0.43	235	389	93.2	1.76	0.45	226	-	24.5
Monson Center CDP, Hampden County	848	2.89	0.40	22	89	89.4	1.47	0.41	146	-	33.1
Montague town, Franklin County	3 616	2.37	0.38	147	652	86.0	2.21	0.52	569	50	34.2
Monterey town, Berkshire County	389	2.29	0.33	32	46	96.4	1.80	0.44	36	-	18.5
Montgomery town, Hampden County	258	2.55	0.39	14	34	100.0	2.30	0.37	-	4	-
Monument Beach CDP, Barnstable County	1 034	2.44	0.41	83	117	92.2	2.29	0.50	67	-	6.8
Mount Washington town, Berkshire County	64	2.14	0.33	2	11	100.0	1.71	0.34	-	2	-
Nahant town, Essex County	1 629	2.51	0.36	75	284	89.6	1.53	0.39	117	39	43.5
Nahant CDP, Essex County	1 629	2.51	0.36	75	284	89.6	1.53	0.39	117	39	43.5
Nantucket CDP, Nantucket County	1 546	2.40	0.37	50	138	89.3	1.75	0.41	235	9	8.5
Nantucket town, Nantucket County	3 699	2.66	0.42	171	165	95.0	1.87	0.45	611	9	6.7
Natick town, Middlesex County	13 080	2.67	0.38	819	1 902	87.1	1.80	0.47	1 092	71	55.7
Needham town, Norfolk County	10 612	2.83	0.38	651	1 748	93.8	1.80	0.45	521	49	47.3
Needham CDP, Norfolk County	10 612	2.83	0.38	651	1 748	93.8	1.80	0.45	521	49	47.3
New Ashford town, Berkshire County	90	2.61	0.39	9	13	91.0	2.48	0.52	8	-	-
New Bedford city, Bristol County	38 178	2.63	0.44	1 114	4 442	67.6	2.23	0.50	5 861	1 085	30.8
New Braintree town, Worcester County	318	2.99	0.45	16	29	95.6	2.48	0.44	5	6	-
Newbury town, Essex County	2 514	2.86	0.42	212	273	98.7	1.84	0.40	186	-	17.4
Newburyport city, Essex County	7 537	2.50	0.38	435	879	82.8	1.70	0.43	704	124	42.3
New Marlborough town, Berkshire County	582	2.43	0.37	23	94	94.4	2.34	0.44	28	8	-
New Salem town, Franklin County	379	2.49	0.40	22	35	99.4	2.13	0.46	14	2	-
New Seabury CDP, Barnstable County	412	1.95	0.28	14	18	100.0	2.23	0.48	7	-	-
Newton city, Middlesex County	31 201	2.76	0.37	1 490	4 581	81.0	1.95	0.44	2 939	286	32.6
Norfolk town, Norfolk County	2 818	3.19	0.41	155	303	99.5	1.87	0.45	34	-	21.4
North Adams city, Berkshire County	6 310	2.46	0.38	186	871	71.9	1.93	0.44	958	186	35.2
North Amherst CDP, Hampshire County	1 859	2.91	0.40	32	88	93.3	2.54	0.66	835	-	56.1
Northampton city, Hampshire County	11 880	2.52	0.40	500	1 555	84.7	1.69	0.43	1 898	146	47.3
North Andover town, Essex County	9 724	2.87	0.40	779	1 075	83.0	1.90	0.44	764	40	54.1
North Attleborough town, Bristol County	10 391	2.94	0.43	732	919	84.4	1.85	0.46	1 019	135	41.4
North Attleborough Center CDP, Bristol County	6 951	2.81	0.43	473	628	75.9	1.85	0.46	910	126	44.7
Northborough CDP, Worcester County	2 292	2.97	0.42	185	311	94.8	1.93	0.46	153	-	25.2
Northborough town, Worcester County	4 906	2.98	0.41	358	634	96.9	2.05	0.47	255	10	21.7
Northbridge town, Worcester County	4 803	2.78	0.41	246	534	87.8	2.44	0.51	406	90	36.8
North Brookfield CDP, Worcester County	1 058	2.58	0.37	54	158	79.4	2.28	0.54	134	13	20.6
North Brookfield town, Worcester County	1 811	2.66	0.40	101	264	87.7	2.32	0.53	163	26	17.1
North Eastham CDP, Barnstable County	890	2.40	0.40	57	165	98.4	1.62	0.40	68	-	-
North Falmouth CDP, Barnstable County	1 356	2.39	0.34	78	90	100.0	2.10	0.42	55	-	2.9
Northfield CDP, Franklin County	465	2.48	0.34	4	89	87.1	1.99	0.42	32	-	28.5
Northfield town, Franklin County	1 158	2.62	0.39	58	178	92.6	2.23	0.45	51	-	20.0
North Lakeville CDP, Plymouth County	833	2.82	0.41	35	141	97.5	1.34	0.29	38	-	33.1
North Pembroke CDP, Plymouth County	1 007	3.03	0.42	87	111	100.0	1.88	0.44	13	-	57.5
North Plymouth CDP, Plymouth County	1 506	2.22	0.37	63	258	82.3	2.47	0.57	190	42	30.6
North Reading town, Middlesex County	4 795	2.91	0.41	359	834	92.6	2.41	0.62	89	30	48.9
North Scituate CDP, Plymouth County	1 866	3.01	0.40	159	272	96.3	1.30	0.38	62	9	47.2
North Seekonk CDP, Bristol County	988	2.71	0.45	75	237	96.8	2.22	0.47	27	-	17.4
Northwest Harwich CDP, Barnstable County	1 587	2.32	0.37	126	126	95.9	2.22	0.45	42	6	3.9
North Westport CDP, Bristol County	1 763	2.89	0.47	35	399	94.8	1.85	0.41	105	28	23.7

Table 24. **Owner and Renter Household Characteristics: 2000**—Con.

[Data based on a sample (except Tables 65-68). For information on confidentiality protection, coverage, sampling error, and nonsampling error, see Appendix G.
For location of definitions, see "How to Use This Census Report"]

State County Place and County Subdivision	Occupied housing units	Owner-occupied housing units: Average household size	Occupants per room	Year householder moved into unit: 1999 to March 2000	1969 or earlier	Percent 1 unit, detached or attached	Renter-occupied housing units: Average household size	Occupants per room	Year householder moved into unit: 1999 to March 2000	1969 or earlier	Percent 5 or more units in structure
PLACE AND COUNTY SUBDIVISION—Con.											
Norton town, Bristol County	5 872	2.91	0.45	477	464	89.2	2.24	0.54	291	8	43.7
Norton Center CDP, Bristol County	398	2.83	0.43	33	50	90.0	2.20	0.44	25	-	4.7
Norwell town, Plymouth County	3 250	3.04	0.39	205	559	98.7	1.76	0.46	94	-	25.5
Norwood town, Norfolk County	11 623	2.70	0.40	329	1 962	86.8	2.02	0.50	1 439	105	48.6
Norwood CDP, Norfolk County	11 623	2.70	0.40	329	1 962	86.8	2.02	0.50	1 439	105	48.6
Oak Bluffs town, Dukes County	1 590	2.43	0.40	114	109	96.9	1.98	0.48	105	7	14.2
Oakham town, Worcester County	578	2.95	0.45	26	66	96.5	2.22	0.49	3	-	4.9
Ocean Bluff-Brant Rock CDP, Plymouth County	2 005	2.60	0.44	216	179	99.1	2.24	0.47	99	7	5.9
Ocean Grove CDP, Bristol County	1 294	2.57	0.47	50	299	92.5	1.87	0.46	105	23	-
Onset CDP, Plymouth County	560	2.12	0.35	8	41	87.7	3.18	0.72	36	9	21.6
Orange CDP, Franklin County	1 547	2.89	0.42	92	220	86.1	1.95	0.46	188	26	34.4
Orange town, Franklin County	3 045	2.78	0.43	152	358	83.7	1.84	0.45	263	26	45.1
Orleans CDP, Barnstable County	865	2.08	0.36	34	51	75.2	1.55	0.39	71	-	47.7
Orleans town, Barnstable County	3 085	2.11	0.32	204	274	93.4	1.61	0.39	147	33	37.7
Otis town, Berkshire County	560	2.34	0.42	46	63	95.1	2.83	0.52	24	2	9.7
Oxford CDP, Worcester County	2 283	2.76	0.45	116	414	94.3	1.94	0.45	165	37	13.7
Oxford town, Worcester County	5 058	2.84	0.46	308	655	91.3	1.97	0.44	434	67	29.8
Palmer CDP, Hampden County	1 776	2.78	0.42	68	191	85.0	1.52	0.39	207	8	36.4
Palmer town, Hampden County	5 078	2.71	0.43	191	747	82.6	1.95	0.46	439	70	27.4
Paxton town, Worcester County	1 428	2.90	0.40	54	252	98.9	0.75	0.14	11	18	15.1
Peabody city, Essex County	18 581	2.78	0.42	884	3 292	83.3	1.98	0.49	1 330	232	43.3
Pelham town, Hampshire County	545	2.58	0.36	21	97	95.0	2.55	0.52	36	-	-
Pembroke town, Plymouth County	5 750	3.02	0.45	433	671	98.6	2.14	0.48	122	12	32.8
Pepperell CDP, Middlesex County	951	3.03	0.43	70	70	87.1	2.13	0.47	85	9	47.1
Pepperell town, Middlesex County	3 847	3.02	0.44	322	231	89.2	2.41	0.52	217	34	36.0
Peru town, Berkshire County	292	2.79	0.47	15	14	82.5	2.22	0.50	5	-	-
Petersham town, Worcester County	438	2.65	0.37	27	75	95.3	1.66	0.27	29	2	2.6
Phillipston town, Worcester County	580	2.86	0.46	35	59	98.1	2.15	0.44	9	8	3.6
Pinehurst CDP, Middlesex County	2 270	3.09	0.46	98	403	98.6	2.60	0.57	11	10	8.6
Pittsfield city, Berkshire County	19 704	2.48	0.38	859	3 354	85.7	1.93	0.45	2 586	318	31.3
Plainfield town, Hampshire County	242	2.53	0.39	11	13	89.8	1.53	0.28	12	5	-
Plainville town, Norfolk County	3 009	2.74	0.42	219	242	80.1	1.99	0.55	230	10	49.2
Plymouth CDP, Plymouth County	3 291	2.45	0.39	113	341	80.3	1.90	0.49	543	45	44.0
Plymouth town, Plymouth County	18 423	2.77	0.43	1 427	1 189	90.0	2.34	0.54	1 155	87	32.5
Plympton town, Plymouth County	854	3.09	0.45	40	88	97.7	3.03	0.51	6	-	-
Pocasset CDP, Barnstable County	1 279	2.17	0.35	52	59	91.1	1.87	0.44	68	-	30.2
Popponesset CDP, Barnstable County	202	2.12	0.35	7	26	100.0	1.57	0.31	-	-	-
Popponesset Island CDP, Barnstable County	13	1.00	0.17	-	-	100.0	-	(X)	-	-	(X)
Princeton town, Worcester County	1 166	2.93	0.40	67	85	99.1	2.24	0.48	30	-	17.0
Provincetown town, Barnstable County	1 837	1.72	0.32	86	231	63.1	1.65	0.48	230	29	19.4
Provincetown CDP, Barnstable County	1 718	1.68	0.32	80	231	63.9	1.62	0.47	226	29	19.9
Quincy city, Norfolk County	38 883	2.67	0.44	1 461	4 747	72.5	1.79	0.49	5 920	456	53.2
Randolph town, Norfolk County	11 308	2.96	0.46	672	1 985	91.7	2.08	0.53	726	107	60.3
Randolph CDP, Norfolk County	11 308	2.96	0.46	672	1 985	91.7	2.08	0.53	726	107	60.3
Raynham town, Bristol County	4 143	2.86	0.43	218	449	87.7	2.47	0.56	246	19	58.8
Raynham Center CDP, Bristol County	1 250	2.90	0.42	49	141	96.6	3.01	0.60	47	-	46.1
Reading town, Middlesex County	8 688	2.91	0.40	454	1 422	90.8	1.76	0.45	406	69	52.8
Reading CDP, Middlesex County	8 688	2.91	0.40	454	1 422	90.8	1.76	0.45	406	69	52.8
Rehoboth town, Bristol County	3 523	2.98	0.43	226	602	98.0	2.14	0.44	69	5	3.2
Revere city, Suffolk County	19 463	2.72	0.44	878	2 764	58.9	2.10	0.52	2 232	520	42.5
Richmond town, Berkshire County	646	2.54	0.36	17	128	98.8	2.03	0.36	15	5	-
Rochester town, Plymouth County	1 575	2.92	0.45	89	172	98.6	2.78	0.51	13	-	10.9
Rockland town, Plymouth County	6 539	2.96	0.46	246	903	82.0	1.89	0.47	447	88	43.5
Rockport CDP, Essex County	2 605	2.44	0.37	130	269	89.8	1.60	0.41	271	26	28.9
Rockport town, Essex County	3 490	2.52	0.39	187	417	88.5	1.63	0.41	313	52	28.4
Rowe town, Franklin County	153	2.26	0.34	8	26	100.0	2.92	0.50	8	2	-
Rowley CDP, Essex County	566	3.11	0.46	58	64	96.0	1.41	0.47	75	-	50.0
Rowley town, Essex County	1 958	3.08	0.44	166	176	92.4	1.73	0.44	144	19	53.5
Royalston town, Worcester County	449	2.93	0.44	30	50	93.4	2.03	0.38	13	8	-
Russell town, Hampden County	606	2.69	0.43	30	73	87.0	2.92	0.57	39	2	12.3
Rutland CDP, Worcester County	781	2.92	0.46	58	99	93.2	1.64	0.36	37	-	11.9
Rutland town, Worcester County	2 253	3.00	0.46	169	212	94.6	1.84	0.42	93	10	46.3
Sagamore CDP, Barnstable County	1 317	2.67	0.41	110	114	96.6	2.34	0.52	122	7	21.5
Salem city, Essex County	17 492	2.50	0.40	888	2 181	63.2	2.00	0.50	2 383	341	42.4
Salisbury CDP, Essex County	1 898	2.62	0.44	110	158	77.2	1.96	0.50	275	-	22.3
Salisbury town, Essex County	3 082	2.72	0.46	205	254	77.6	2.11	0.52	320	-	19.1
Sandisfield town, Berkshire County	334	2.38	0.38	21	45	99.3	2.00	0.43	14	-	-
Sandwich CDP, Barnstable County	1 378	2.17	0.33	115	141	89.5	2.31	0.51	78	-	26.7
Sandwich town, Barnstable County	7 335	2.77	0.42	619	292	97.1	2.39	0.50	269	-	16.4
Saugus town, Essex County	9 923	2.78	0.42	515	2 190	87.7	1.86	0.45	336	25	38.3
Saugus CDP, Essex County	9 923	2.78	0.42	515	2 190	87.7	1.86	0.45	336	25	38.3
Savoy town, Berkshire County	285	2.50	0.44	13	29	80.2	1.12	0.28	-	-	-
Scituate CDP, Plymouth County	2 070	2.62	0.37	111	321	96.4	1.90	0.44	137	6	23.8
Scituate town, Plymouth County	6 694	2.80	0.39	547	942	97.1	1.87	0.42	331	22	23.2
Seabrook CDP, Barnstable County	205	2.53	0.39	22	-	100.0	5.17	0.65	-	-	-
Seconsett Island CDP, Barnstable County	22	0.83	0.14	6	-	100.0	1.19	0.30	-	-	-
Seekonk town, Bristol County	4 843	2.88	0.43	342	918	96.2	1.93	0.39	126	-	2.8
Sharon town, Norfolk County	5 934	3.01	0.39	244	876	96.1	2.10	0.47	118	57	38.9
Sharon CDP, Norfolk County	2 060	3.01	0.41	82	463	97.3	2.36	0.49	49	25	26.8
Sheffield town, Berkshire County	1 369	2.66	0.41	88	181	92.9	1.56	0.36	46	9	19.2
Shelburne town, Franklin County	826	2.46	0.35	50	103	90.2	2.13	0.46	95	11	28.1
Shelburne Falls CDP, Franklin County	808	2.45	0.33	26	147	86.2	2.14	0.49	121	7	23.8
Sherborn town, Middlesex County	1 423	3.08	0.36	49	228	100.0	1.26	0.24	10	-	40.8
Shirley CDP, Middlesex County	659	2.88	0.49	39	60	71.7	1.64	0.46	59	-	31.5
Shirley town, Middlesex County	2 071	2.83	0.45	130	194	82.5	1.87	0.46	132	-	25.2
Shrewsbury town, Worcester County	12 366	2.81	0.41	896	1 322	93.0	1.83	0.49	1 118	114	62.4
Shutesbury town, Franklin County	662	2.79	0.43	52	28	97.1	2.40	0.46	46	-	-
Smith Mills CDP, Bristol County	1 859	2.62	0.42	86	348	97.5	1.85	0.46	136	-	56.0

Table 24. **Owner and Renter Household Characteristics: 2000**—Con.

[Data based on a sample (except Tables 65-68). For information on confidentiality protection, coverage, sampling error, and nonsampling error, see Appendix G.
For location of definitions, see "How to Use This Census Report"]

State County Place and County Subdivision	Occupied housing units	Owner-occupied housing units: Average household size	Occupants per room	Year householder moved into unit: 1999 to March 2000	1969 or earlier	Percent 1 unit, detached or attached	Renter-occupied housing units: Average household size	Occupants per room	Year householder moved into unit: 1999 to March 2000	1969 or earlier	Percent 5 or more units in structure
PLACE AND COUNTY SUBDIVISION—Con.											
Somerset town, Bristol County	6 987	2.75	0.42	272	1 717	95.8	1.73	0.40	424	102	20.9
Somerset CDP, Bristol County	6 987	2.75	0.42	272	1 717	95.8	1.73	0.40	424	102	20.9
Somerville city, Middlesex County	31 555	2.72	0.41	725	3 001	28.7	2.22	0.53	7 042	792	33.6
South Amherst CDP, Hampshire County	1 522	3.21	0.48	42	115	86.4	1.98	0.50	502	18	83.6
Southampton town, Hampshire County	1 985	2.84	0.45	83	301	97.2	1.89	0.50	64	-	48.6
South Ashburnham CDP, Worcester County	371	2.94	0.47	15	57	94.3	1.89	0.51	19	-	56.9
Southborough town, Worcester County	2 952	3.11	0.39	285	367	99.2	1.91	0.40	121	-	15.3
Southbridge town, Worcester County	7 077	2.65	0.42	329	797	74.8	2.21	0.50	1 148	118	37.1
Southbridge CDP, Worcester County	5 336	2.65	0.41	239	522	66.0	2.22	0.50	1 025	106	35.7
South Deerfield CDP, Franklin County	831	2.69	0.40	8	193	93.0	1.53	0.34	119	25	15.7
South Dennis CDP, Barnstable County	1 670	2.16	0.37	119	85	95.7	2.38	0.52	86	6	15.6
South Duxbury CDP, Plymouth County	1 099	2.97	0.38	93	99	100.0	1.75	0.45	45	-	53.0
South Hadley town, Hampshire County	6 586	2.47	0.39	330	1 195	87.7	1.94	0.46	468	78	31.7
South Lancaster CDP, Worcester County	704	2.91	0.44	34	66	88.5	1.62	0.54	30	-	54.8
Southwick town, Hampden County	3 318	2.74	0.44	273	427	95.8	2.31	0.54	200	7	43.5
South Yarmouth CDP, Barnstable County	5 540	2.11	0.37	374	437	98.0	2.01	0.50	599	6	26.6
Spencer CDP, Worcester County	2 554	2.64	0.41	119	313	69.8	2.12	0.52	437	54	33.5
Spencer town, Worcester County	4 583	2.74	0.42	192	559	85.8	2.17	0.52	526	61	30.5
Springfield city, Hampden County	57 130	2.61	0.43	2 182	7 334	82.8	2.52	0.59	9 796	833	42.1
Sterling town, Worcester County	2 573	3.04	0.43	169	254	94.8	1.59	0.40	104	-	12.7
Stockbridge town, Berkshire County	992	2.18	0.30	26	185	92.1	1.84	0.38	61	17	22.6
Stoneham town, Middlesex County	9 050	2.72	0.42	413	1 453	77.6	1.78	0.47	737	119	59.5
Stoneham CDP, Middlesex County	9 050	2.72	0.42	413	1 453	77.6	1.78	0.47	737	119	59.5
Stoughton town, Norfolk County	10 254	2.88	0.43	676	1 609	90.7	1.78	0.46	611	97	54.5
Stow town, Middlesex County	2 082	3.03	0.39	152	220	100.0	1.42	0.32	52	-	15.5
Sturbridge CDP, Worcester County	809	2.70	0.40	44	109	97.2	2.11	0.44	119	12	52.9
Sturbridge town, Worcester County	3 066	2.77	0.43	207	250	89.7	1.79	0.43	274	22	57.3
Sudbury town, Middlesex County	5 504	3.06	0.37	404	679	99.7	2.61	0.53	158	12	30.6
Sunderland town, Franklin County	1 632	2.77	0.42	70	125	97.5	1.89	0.50	501	8	72.9
Sutton town, Worcester County	2 811	3.05	0.43	246	467	96.8	1.97	0.42	76	16	19.5
Swampscott town, Essex County	5 719	2.55	0.37	361	823	79.1	2.23	0.48	284	24	25.6
Swampscott CDP, Essex County	5 719	2.55	0.37	361	823	79.1	2.23	0.48	284	24	25.6
Swansea town, Bristol County	5 888	2.82	0.45	254	1 152	96.8	1.80	0.45	267	90	27.6
Taunton city, Bristol County	22 045	2.76	0.44	1 118	2 661	73.4	2.09	0.50	2 399	337	37.0
Teaticket CDP, Barnstable County	923	1.94	0.33	63	169	96.3	2.58	0.50	38	-	8.8
Templeton town, Worcester County	2 411	2.75	0.43	87	375	93.5	2.48	0.58	173	30	27.1
Tewksbury town, Middlesex County	9 971	2.89	0.43	709	1 478	92.8	2.20	0.50	343	65	39.7
Three Rivers CDP, Hampden County	1 204	2.48	0.42	16	286	69.6	2.41	0.51	135	25	22.0
Tisbury town, Dukes County	1 646	2.43	0.39	126	141	96.4	1.81	0.40	181	-	13.9
Tolland town, Hampden County	171	2.40	0.40	25	20	96.6	3.08	0.50	2	-	-
Topsfield CDP, Essex County	1 012	2.97	0.39	29	99	93.4	1.67	0.44	46	-	31.4
Topsfield town, Essex County	2 099	3.01	0.38	119	268	96.3	1.72	0.41	54	-	25.4
Townsend CDP, Middlesex County	458	2.49	0.40	18	42	82.8	1.58	0.39	65	9	72.3
Townsend town, Middlesex County	3 106	3.14	0.47	138	302	93.9	2.03	0.47	130	19	64.3
Truro town, Barnstable County	908	2.28	0.37	45	115	98.9	1.81	0.45	58	2	11.9
Turners Falls CDP, Franklin County	1 980	2.45	0.38	65	319	84.6	1.92	0.47	386	37	41.4
Tyngsborough town, Middlesex County	3 731	3.11	0.46	366	276	92.2	2.22	0.54	155	-	43.4
Tyringham town, Berkshire County	131	2.61	0.37	-	34	98.2	2.67	0.35	8	-	-
Upton town, Worcester County	2 042	3.03	0.42	177	120	96.8	1.40	0.39	88	11	60.4
Upton-West Upton CDP, Worcester County	946	3.22	0.47	52	36	91.4	1.34	0.38	88	11	67.6
Uxbridge town, Worcester County	3 985	3.02	0.45	381	462	87.9	2.00	0.45	207	75	24.0
Vineyard Haven CDP, Dukes County	932	2.25	0.37	84	90	95.2	1.70	0.34	109	-	10.3
Wakefield town, Middlesex County	9 747	2.83	0.41	522	1 686	85.9	1.73	0.42	698	79	37.5
Wakefield CDP, Middlesex County	9 747	2.83	0.41	522	1 686	85.9	1.73	0.42	698	79	37.5
Wales town, Hampden County	660	2.65	0.48	67	48	84.8	2.52	0.52	28	5	-
Walpole CDP, Norfolk County	2 527	2.58	0.39	162	428	85.0	1.42	0.40	177	18	57.1
Walpole town, Norfolk County	8 060	2.92	0.41	623	1 167	89.9	1.49	0.40	370	18	50.7
Waltham city, Middlesex County	23 207	2.68	0.41	833	2 772	83.4	1.97	0.51	3 733	425	50.0
Ware CDP, Hampshire County	2 690	2.35	0.36	61	477	78.0	2.31	0.51	399	64	21.5
Ware town, Hampshire County	4 028	2.47	0.39	151	568	82.2	2.29	0.51	416	73	19.8
Wareham town, Plymouth County	8 200	2.40	0.43	582	808	86.1	2.57	0.59	497	42	28.4
Wareham Center CDP, Plymouth County	1 214	2.16	0.37	76	132	93.8	2.52	0.65	123	25	39.5
Warren CDP, Worcester County	604	2.41	0.35	8	122	83.3	2.31	0.54	119	11	26.2
Warren town, Worcester County	1 889	2.65	0.42	97	300	79.2	2.27	0.52	216	22	24.7
Warwick town, Franklin County	291	2.52	0.40	16	35	96.9	3.08	0.71	13	-	16.7
Washington town, Berkshire County	205	2.68	0.43	5	35	95.5	2.33	0.35	-	-	-
Watertown city, Middlesex County	14 629	2.31	0.37	522	1 959	49.8	2.05	0.45	2 366	272	27.1
Wayland town, Middlesex County	4 625	2.88	0.37	258	687	97.1	1.95	0.39	86	15	25.4
Webster town, Worcester County	6 905	2.57	0.42	282	914	78.3	2.06	0.47	851	225	34.5
Webster CDP, Worcester County	5 047	2.54	0.42	168	664	67.8	2.06	0.47	812	211	35.3
Wellesley town, Norfolk County	8 594	2.78	0.35	468	1 443	96.7	2.26	0.47	413	63	38.2
Wellesley CDP, Norfolk County	8 594	2.78	0.35	468	1 443	96.7	2.26	0.47	413	63	38.2
Wellfleet town, Barnstable County	1 300	2.25	0.38	94	89	92.1	1.68	0.37	66	-	4.9
Wendell town, Franklin County	378	2.45	0.44	29	15	90.4	1.88	0.40	15	3	-
Wenham town, Essex County	1 285	2.89	0.38	87	233	88.9	1.58	0.41	75	-	59.8
Westborough town, Worcester County	6 534	2.93	0.39	405	580	89.9	2.07	0.57	793	20	73.6
Westborough CDP, Worcester County	1 719	2.58	0.38	61	189	79.3	1.83	0.50	252	15	51.3
West Boylston town, Worcester County	2 413	2.76	0.40	108	556	93.5	1.64	0.40	130	32	32.0
West Bridgewater town, Plymouth County	2 452	2.77	0.42	96	484	87.1	1.95	0.43	72	16	15.2
West Brookfield CDP, Worcester County	557	2.50	0.36	27	119	91.6	1.54	0.42	51	14	38.6
West Brookfield town, Worcester County	1 362	2.81	0.41	90	222	96.3	1.56	0.41	70	14	30.9
West Chatham CDP, Barnstable County	713	2.01	0.32	37	57	97.5	1.89	0.44	68	15	-
West Concord CDP, Middlesex County	1 845	2.63	0.36	129	251	86.7	2.00	0.46	171	21	29.1
West Dennis CDP, Barnstable County	1 289	1.89	0.30	81	152	95.6	2.12	0.51	84	6	37.3
West Falmouth CDP, Barnstable County	833	2.26	0.32	51	59	98.0	1.57	0.37	39	-	33.1
Westfield city, Hampden County	14 797	2.66	0.42	704	2 047	86.1	2.29	0.57	1 645	143	40.8
Westford town, Middlesex County	6 808	3.13	0.41	549	701	97.2	1.92	0.41	123	36	22.7
Westhampton town, Hampshire County	542	2.73	0.42	48	65	95.7	2.27	0.51	6	-	-

Table 24. **Owner and Renter Household Characteristics: 2000**—Con.

[Data based on a sample (except Tables 65-68). For information on confidentiality protection, coverage, sampling error, and nonsampling error, see Appendix G.
For location of definitions, see "How to Use This Census Report"]

State County Place and County Subdivision	Occupied housing units	Owner-occupied housing units					Renter-occupied housing units				
		Average household size	Occupants per room	Year householder moved into unit		Percent 1 unit, detached or attached	Average household size	Occupants per room	Year householder moved into unit		Percent 5 or more units in structure
				1999 to March 2000	1969 or earlier				1999 to March 2000	1969 or earlier	
PLACE AND COUNTY SUBDIVISION—Con.											
Westminster town, Worcester County	2 529	2.83	0.45	198	317	98.6	2.13	0.47	116	44	26.3
West Newbury town, Essex County	1 392	2.96	0.39	88	189	98.5	3.26	0.71	10	-	10.2
Weston town, Middlesex County	3 718	3.04	0.36	225	645	99.2	1.73	0.37	151	16	42.7
Westport town, Bristol County	5 386	2.75	0.42	243	991	94.3	2.00	0.42	300	58	12.0
West Springfield town, Hampden County	11 823	2.55	0.40	431	1 825	88.4	2.02	0.56	1 377	170	55.9
West Springfield CDP, Hampden County	11 823	2.55	0.40	431	1 825	88.4	2.02	0.56	1 377	170	55.9
West Stockbridge town, Berkshire County	601	2.49	0.37	45	94	91.7	1.72	0.34	31	9	5.6
West Tisbury town, Dukes County	1 034	2.52	0.41	72	71	98.4	1.98	0.47	89	4	-
West Wareham CDP, Plymouth County	801	2.24	0.41	50	80	54.4	2.23	0.50	18	-	12.8
Westwood town, Norfolk County	5 122	2.87	0.39	310	899	93.1	1.52	0.37	100	13	66.2
West Yarmouth CDP, Barnstable County	2 863	2.09	0.37	192	286	87.2	2.23	0.51	255	18	21.7
Weweantic CDP, Plymouth County	726	2.70	0.48	73	57	100.0	2.59	0.56	26	-	45.6
Weymouth town, Norfolk County	22 028	2.68	0.42	1 151	3 804	87.2	1.88	0.48	2 055	247	66.4
Weymouth CDP, Norfolk County	22 028	2.68	0.42	1 151	3 804	87.2	1.88	0.48	2 055	247	66.4
Whately town, Franklin County	630	2.57	0.39	26	119	93.2	1.91	0.39	31	5	3.4
White Island Shores CDP, Plymouth County	738	3.30	0.61	71	23	98.6	2.01	0.44	48	-	52.2
Whitinsville CDP, Worcester County	2 342	2.75	0.37	51	193	82.3	2.61	0.55	308	51	41.1
Whitman town, Plymouth County	4 999	2.99	0.46	318	722	88.9	2.18	0.53	333	47	30.9
Wilbraham CDP, Hampden County	1 265	2.57	0.37	134	225	97.9	2.63	0.48	-	17	11.8
Wilbraham town, Hampden County	4 891	2.78	0.39	369	794	98.0	2.11	0.45	167	53	35.6
Williamsburg town, Hampshire County	1 027	2.57	0.39	24	170	89.1	1.75	0.39	79	12	12.0
Williamstown CDP, Berkshire County	1 344	2.18	0.34	60	158	69.0	1.71	0.39	184	9	25.2
Williamstown town, Berkshire County	2 753	2.38	0.36	176	393	83.8	1.75	0.38	286	25	23.9
Wilmington CDP, Middlesex County	7 027	3.03	0.44	338	1 409	98.9	2.72	0.56	281	28	37.5
Wilmington town, Middlesex County	7 027	3.03	0.44	338	1 409	98.9	2.72	0.56	281	28	37.5
Winchendon CDP, Worcester County	1 631	2.90	0.42	78	185	73.8	1.93	0.43	212	40	37.0
Winchendon town, Worcester County	3 447	3.00	0.47	212	306	86.6	2.08	0.46	255	40	31.9
Winchester town, Middlesex County	7 715	2.77	0.36	523	1 274	90.7	2.16	0.50	435	48	38.0
Winchester CDP, Middlesex County	7 715	2.77	0.36	523	1 274	90.7	2.16	0.50	435	48	38.0
Windsor town, Berkshire County	331	2.68	0.41	28	53	95.7	2.96	0.59	9	-	-
Winthrop town, Suffolk County	7 843	2.66	0.39	298	1 222	56.3	1.89	0.42	890	170	35.9
Winthrop CDP, Suffolk County	7 843	2.66	0.39	298	1 222	56.3	1.89	0.42	890	170	35.9
Woburn city, Middlesex County	14 997	2.76	0.41	488	2 671	86.4	2.00	0.51	1 881	162	51.2
Woods Hole CDP, Barnstable County	435	1.93	0.27	6	73	97.0	1.99	0.40	113	13	5.0
Worcester city, Worcester County	67 028	2.58	0.41	2 708	7 726	76.2	2.28	0.54	10 909	1 118	43.0
Worthington town, Hampshire County	488	2.64	0.41	33	54	97.9	1.35	0.32	12	-	25.5
Wrentham town, Norfolk County	3 402	3.05	0.42	236	324	97.3	1.96	0.49	172	10	39.7
Yarmouth town, Barnstable County	11 520	2.13	0.36	886	881	94.0	2.07	0.49	957	35	22.7
Yarmouth Port CDP, Barnstable County	2 511	2.08	0.34	265	126	92.1	1.94	0.42	65	-	10.6

Table 25. **Home Value: 2000**

[Data based on a sample (except Tables 65-68). For information on confidentiality protection, coverage, sampling error, and nonsampling error, see Appendix G.
For location of definitions, see "How to Use This Census Report"]

State County County Subdivision Place	Specified owner-occupied housing units	Value of home							
		Less than $50,000	$50,000 to $99,999	$100,000 to $149,999	$150,000 to $199,999	$200,000 to $299,999	$300,000 to $499,999	$500,000 or more	Median (dollars)
The State	**1 187 871**	**8 071**	**105 192**	**277 571**	**273 542**	**286 599**	**170 536**	**66 360**	**185 700**
Barnstable County	67 021	248	3 066	18 463	17 938	14 922	8 779	3 605	178 800
Barnstable Town city	13 784	48	779	4 189	3 538	2 687	1 718	825	171 500
Bourne town	4 829	29	336	1 478	1 439	889	456	202	166 100
Bourne CDP	394	-	19	51	100	108	82	34	216 500
Buzzards Bay CDP	793	7	140	366	145	82	46	7	136 100
Monument Beach CDP	724	6	40	366	157	53	60	42	143 700
Pocasset CDP	886	8	53	152	315	203	122	33	185 900
Sagamore CDP	975	-	24	230	348	270	78	25	174 300
Brewster town	3 243	-	-	609	1 042	974	480	138	198 500
Brewster CDP	736	-	-	102	189	233	141	71	232 600
Chatham town	2 235	6	22	212	404	652	601	338	273 900
Chatham CDP	520	-	14	70	62	63	150	161	372 900
West Chatham CDP	476	-	8	47	69	165	161	26	267 300
Dennis town	5 064	28	307	1 520	1 192	1 147	601	269	175 100
Dennis CDP	999	-	23	172	205	331	199	69	224 800
Dennis Port CDP	726	8	88	332	186	60	30	22	142 500
East Dennis CDP	1 229	-	17	225	300	419	213	55	212 400
South Dennis CDP	1 263	14	117	629	322	124	27	30	139 500
West Dennis CDP	847	6	62	162	179	213	132	93	207 200
Yarmouth Port CDP (part)	-	-	-	-	-	-	-	-	-
Eastham town	1 848	-	23	324	670	535	215	81	192 300
North Eastham CDP	680	-	7	147	246	218	53	9	183 700
Falmouth town	10 061	58	520	2 773	2 387	2 343	1 460	520	181 500
East Falmouth CDP	2 125	24	155	664	564	453	200	65	166 800
Falmouth CDP	1 043	4	34	210	250	310	188	47	207 100
North Falmouth CDP	1 092	6	7	141	170	376	303	89	243 900
Teaticket CDP	720	14	56	175	267	154	40	14	165 500
West Falmouth CDP	635	-	-	49	54	238	230	64	290 400
Woods Hole CDP	201	-	-	-	26	64	46	65	355 300
Harwich town	4 057	7	127	966	1 206	1 043	520	188	183 000
East Harwich CDP	1 683	-	48	427	579	401	200	28	175 200
Harwich Center CDP	597	-	47	186	151	156	51	6	166 900
Harwich Port CDP	544	-	-	40	95	167	164	78	275 000
Northwest Harwich CDP	1 233	7	32	313	381	319	105	76	175 100
Mashpee town	3 801	17	234	1 204	1 044	821	357	124	168 900
Mashpee Neck CDP	316	-	20	128	84	70	7	7	156 300
Monomoscoy Island CDP	25	-	-	6	-	6	7	6	407 100
New Seabury CDP	371	-	-	13	42	112	149	55	325 300
Popponesset CDP	195	-	7	41	42	71	27	7	208 200
Popponesset Island CDP	13	-	-	-	-	13	-	-	275 000
Seabrook CDP	199	-	-	39	75	60	25	-	192 600
Seconsett Island CDP	6	-	-	-	6	-	-	-	187 500
Orleans town	2 136	-	30	192	318	525	682	389	300 700
Orleans CDP	406	-	13	99	132	98	47	17	179 900
Provincetown town	577	-	-	33	49	168	219	108	323 600
Provincetown CDP	538	-	-	33	37	147	213	108	333 100
Sandwich town	5 932	20	80	1 568	2 091	1 379	670	124	178 000
East Sandwich CDP	1 164	-	12	134	276	354	303	85	243 500
Forestdale CDP	1 111	-	24	364	500	181	42	-	165 000
Sandwich CDP	887	7	38	217	307	201	97	20	177 300
Truro town	654	-	3	19	87	253	206	86	286 500
Wellfleet town	808	-	17	74	196	251	191	79	242 700
Yarmouth town	7 992	35	588	3 302	2 275	1 255	403	134	151 200
South Yarmouth CDP	3 808	18	327	1 846	1 006	409	136	66	143 100
West Yarmouth CDP	1 697	17	208	733	475	191	59	14	143 000
Yarmouth Port CDP (part)	2 020	-	45	562	612	590	166	45	180 900
Berkshire County	29 127	740	10 235	9 372	4 213	2 987	1 223	357	116 800
Adams town	1 782	118	910	631	94	29	-	-	94 400
Adams CDP	1 070	94	565	366	41	4	-	-	91 900
Alford town	99	2	-	11	22	22	28	14	265 900
Becket town	509	32	191	171	47	49	14	5	108 700
Cheshire town	863	18	195	415	170	42	23	-	124 100
Clarksburg town	479	23	252	148	41	15	-	-	94 700
Dalton town	1 719	34	575	618	253	196	43	-	114 200
Egremont town	364	-	28	71	90	79	63	33	193 000
Florida town	147	5	75	44	23	-	-	-	95 900
Great Barrington town	1 375	40	145	447	309	254	124	56	156 400
Great Barrington CDP	339	33	61	84	63	68	30	-	144 400
Housatonic CDP	235	7	42	120	60	6	-	-	125 200
Hancock town	164	-	54	64	33	10	3	-	123 300
Hinsdale town	425	11	142	166	43	55	6	2	116 900
Lanesborough town	890	-	382	266	163	79	-	-	109 400
Lee town	1 465	21	261	710	277	152	44	-	131 300
Lee CDP	412	-	122	204	73	6	7	-	121 000
Lenox town	1 126	14	54	292	276	335	139	16	177 700
Lenox CDP	279	-	8	47	127	32	49	16	170 500
Monterey town	212	-	17	44	55	51	11	34	190 700
Mount Washington town	37	-	3	10	9	3	10	2	165 300
New Ashford town	43	1	11	7	18	4	-	2	154 500
New Marlborough town	337	4	67	100	70	65	24	7	149 000
North Adams city	2 280	118	1 388	575	154	45	-	-	88 700
Otis town	368	3	96	124	52	80	13	-	135 200
Peru town	160	6	80	56	15	3	-	-	97 900
Pittsfield city	9 971	222	4 704	3 238	1 080	466	211	50	100 800
Richmond town	456	-	33	99	97	161	49	17	199 500
Sandisfield town	170	-	44	63	32	19	10	2	133 800
Savoy town	137	14	56	49	8	5	5	-	99 100
Sheffield town	816	12	87	289	239	167	12	10	153 600
Stockbridge town	518	-	26	61	137	156	102	36	219 400
Tyringham town	77	2	10	6	26	16	11	6	188 500
Washington town	116	7	33	46	17	6	7	-	121 400
West Stockbridge town	365	5	52	92	88	85	31	12	168 600
Williamstown town	1 455	23	204	408	214	317	236	53	168 400
Williamstown CDP	527	-	57	96	76	148	121	29	225 700
Windsor town	202	5	60	51	61	21	4	-	140 100

Table 25. **Home Value: 2000**—Con.

[Data based on a sample (except Tables 65-68). For information on confidentiality protection, coverage, sampling error, and nonsampling error, see Appendix G. For location of definitions, see "How to Use This Census Report"]

State County County Subdivision Place	Specified owner-occupied housing units	Value of home							
		Less than $50,000	$50,000 to $99,999	$100,000 to $149,999	$150,000 to $199,999	$200,000 to $299,999	$300,000 to $499,999	$500,000 or more	Median (dollars)
Bristol County	99 919	561	9 758	38 596	28 144	17 075	4 889	896	151 500
Acushnet town	2 669	38	285	1 313	629	372	32	-	139 800
Acushnet Center CDP	789	19	154	499	86	31	-	-	120 700
Attleboro city	8 215	18	525	3 363	2 968	1 257	84	-	152 800
Berkley town	1 554	-	108	380	666	352	48	-	168 100
Dartmouth town	7 822	54	670	2 920	2 087	1 331	466	294	155 500
Bliss Corner CDP	1 311	24	271	574	196	138	55	53	129 100
Smith Mills CDP	1 247	8	89	681	350	86	33	-	139 800
Dighton town	1 616	-	51	695	665	161	44	-	153 000
Easton town	5 178	14	86	677	1 486	1 768	1 006	141	221 200
Fairhaven town	4 227	21	820	2 026	901	306	120	33	132 400
Fall River city	7 554	84	974	4 392	1 513	511	61	19	132 900
Freetown town	2 432	-	214	774	840	519	77	8	162 300
Mansfield town	4 995	44	54	599	1 238	2 047	971	42	221 500
Mansfield Center CDP	1 306	35	28	332	412	411	88	-	178 500
New Bedford city	10 920	152	3 473	5 755	1 202	282	36	20	113 500
North Attleborough town	5 736	8	221	1 309	1 912	1 860	404	22	184 500
North Attleborough Center CDP	2 942	8	184	874	895	816	152	13	172 000
Norton town	4 089	11	110	1 115	1 452	1 105	253	43	175 600
Norton Center CDP	237	-	-	34	106	62	35	-	186 200
Raynham town	2 855	14	71	690	1 155	666	259	-	174 000
Raynham Center CDP	1 016	-	24	269	500	161	62	-	166 500
Rehoboth town	2 594	15	48	485	834	970	208	34	195 400
Seekonk town	3 978	-	106	1 501	1 406	706	210	49	162 200
North Seekonk CDP	811	-	49	457	199	97	-	9	140 200
Somerset town	5 309	18	191	2 797	1 619	590	78	16	144 800
Somerset CDP	5 309	18	191	2 797	1 619	590	78	16	144 800
Swansea town	4 645	16	409	2 455	1 136	510	110	9	140 000
Ocean Grove CDP	927	-	186	674	37	21	9	-	118 200
Taunton city	9 619	38	1 073	4 104	3 250	1 013	106	35	145 800
Westport town	3 912	16	269	1 246	1 185	749	316	131	163 400
North Westport CDP	1 252	7	145	535	333	190	42	-	145 100
Dukes County	3 927	12	52	222	512	1 132	1 190	807	304 000
Aquinnah town	62	-	2	2	-	3	15	40	767 900
Chilmark town	226	-	2	4	5	8	50	157	674 600
Edgartown town	964	-	13	39	84	277	349	202	330 500
Gosnold town	20	-	-	-	2	2	10	6	375 000
Oak Bluffs town	1 107	7	29	96	224	413	236	102	248 900
Tisbury town	933	-	-	65	178	296	240	154	278 900
Vineyard Haven CDP	510	-	-	53	131	173	72	81	250 000
West Tisbury town	615	5	6	16	19	133	290	146	362 100
Essex County	139 931	778	5 381	22 028	32 305	42 625	28 043	8 771	220 000
Amesbury town	3 251	12	117	734	1 098	992	277	21	183 400
Amesbury CDP	2 129	8	101	541	826	508	137	8	174 000
Andover town	7 922	55	25	164	489	2 165	3 721	1 303	344 900
Andover CDP	1 703	-	-	51	135	582	780	155	315 800
Beverly city	7 764	37	73	610	2 190	3 054	1 365	435	224 800
Boxford town	2 238	-	8	12	36	387	1 268	527	398 100
Boxford CDP	706	-	-	-	19	140	376	171	372 100
Danvers town	6 173	16	38	300	1 525	3 054	1 118	122	231 100
Danvers CDP	6 173	16	38	300	1 525	3 054	1 118	122	231 100
Essex town	700	-	6	19	130	256	199	90	276 200
Essex CDP	251	-	-	12	35	113	57	34	268 600
Georgetown town	2 079	-	16	130	466	866	538	63	251 200
Gloucester city	5 799	6	185	933	1 688	1 515	1 004	468	204 600
Groveland town	1 686	26	15	164	473	674	301	33	223 200
Hamilton town	1 993	-	35	73	271	755	573	286	283 100
Haverhill city	10 905	47	794	3 921	3 434	2 254	409	46	159 200
Ipswich town	3 237	7	-	137	699	1 192	886	316	266 700
Ipswich CDP	711	7	-	37	260	239	161	7	216 600
Lawrence city	4 323	133	1 458	2 043	540	93	56	-	114 100
Lynn city	10 737	75	1 338	4 483	3 442	1 184	179	36	145 200
Lynnfield town	3 542	7	8	66	186	1 204	1 602	469	328 000
Lynnfield CDP	3 542	7	8	66	186	1 204	1 602	469	328 000
Manchester-by-the-Sea town	1 336	10	-	-	35	168	599	524	419 600
Marblehead town	5 671	7	7	90	350	1 690	2 452	1 075	340 700
Marblehead CDP	5 671	7	7	90	350	1 690	2 452	1 075	340 700
Merrimac town	1 457	-	33	258	321	523	309	13	224 700
Methuen city	10 077	101	679	3 520	3 338	1 958	459	22	159 000
Middleton town	1 729	21	10	60	356	536	562	184	278 000
Nahant town	968	-	12	44	90	393	275	154	285 400
Nahant CDP	968	-	12	44	90	393	275	154	285 400
Newbury town	1 840	-	8	120	338	706	491	177	269 300
Newburyport city	4 068	-	72	294	761	1 758	996	187	253 600
North Andover town	5 664	24	15	282	681	1 599	2 394	669	316 500
Peabody city	10 851	70	56	1 015	3 328	5 098	1 221	63	215 900
Rockport town	1 876	9	-	74	341	742	471	239	272 900
Rockport CDP	1 365	9	-	58	232	529	338	199	277 300
Rowley town	1 265	-	15	36	151	508	508	47	282 400
Rowley CDP	329	-	-	7	40	160	112	10	248 200
Salem city	5 236	-	131	1 030	1 936	1 777	293	69	188 700
Salisbury town	1 531	-	120	346	584	405	53	23	175 400
Salisbury CDP	800	-	58	197	334	180	15	16	174 300
Saugus town	6 792	46	65	835	2 313	2 680	731	122	204 100
Saugus CDP	6 792	46	65	835	2 313	2 680	731	122	204 100
Swampscott town	3 449	60	42	173	471	1 250	977	476	279 900
Swampscott CDP	3 449	60	42	173	471	1 250	977	476	279 900
Topsfield town	1 672	-	-	27	89	476	952	128	333 500
Topsfield CDP	722	-	-	27	68	252	335	40	305 600
Wenham town	938	9	-	6	65	254	339	265	362 500
West Newbury town	1 162	-	-	29	90	459	465	119	301 000
Franklin County	14 520	251	4 474	5 898	2 522	1 090	257	28	119 000
Ashfield town	354	2	86	148	63	43	12	-	129 200
Bernardston town	492	-	131	251	83	23	4	-	118 100
Buckland town	461	4	144	252	46	11	4	-	114 100
Shelburne Falls CDP (part)	226	-	92	122	9	3	-	-	106 600

Table 25. **Home Value: 2000**—Con.

[Data based on a sample (except Tables 65-68). For information on confidentiality protection, coverage, sampling error, and nonsampling error, see Appendix G. For location of definitions, see "How to Use This Census Report"]

State County County Subdivision Place	Specified owner-occupied housing units	Value of home							
		Less than $50,000	$50,000 to $99,999	$100,000 to $149,999	$150,000 to $199,999	$200,000 to $299,999	$300,000 to $499,999	$500,000 or more	Median (dollars)
Franklin County—Con.									
Charlemont town	264	4	115	95	36	12	-	2	106 500
Colrain town	326	14	114	137	47	10	2	2	110 400
Conway town	371	2	36	132	103	71	25	2	155 800
Deerfield town	1 301	9	86	529	407	230	40	-	153 200
South Deerfield CDP	488	-	7	205	213	54	9	-	158 600
Erving town	385	12	212	129	22	10	-	-	96 300
Millers Falls CDP (part)	153	6	98	45	4	-	-	-	92 900
Gill town	300	1	86	156	36	18	3	-	119 400
Greenfield town	3 357	30	1 395	1 443	338	117	24	10	107 300
Greenfield CDP	2 253	24	1 203	812	152	40	12	10	96 900
Hawley town	48	-	20	23	-	5	-	-	105 600
Heath town	125	15	53	25	27	5	-	-	96 100
Leverett town	352	-	13	85	128	87	33	6	176 900
Leyden town	137	4	15	60	42	13	3	-	140 300
Monroe town	12	7	3	2	-	-	-	-	48 600
Montague town	1 689	36	523	879	198	45	8	-	113 400
Millers Falls CDP (part)	69	5	50	14	-	-	-	-	88 300
Turners Falls CDP	792	20	276	422	59	15	-	-	109 400
New Salem town	238	-	60	110	55	13	-	-	121 400
Northfield town	671	-	153	314	154	42	8	-	124 900
Northfield CDP	208	-	43	92	38	27	8	-	125 000
Orange town	1 457	85	906	374	74	18	-	-	86 600
Orange CDP	722	53	504	125	31	9	-	-	83 100
Rowe town	73	-	22	25	15	11	-	-	124 200
Shelburne town	312	-	66	128	78	34	6	-	132 400
Shelburne Falls CDP (part)	137	-	48	49	32	8	-	-	112 800
Shutesbury town	438	-	46	145	144	85	16	2	158 100
Sunderland town	605	8	19	201	219	114	44	-	161 900
Warwick town	141	-	58	57	19	7	-	-	107 600
Wendell town	191	13	81	66	29	2	-	-	100 800
Whately town	420	5	31	132	159	64	25	4	163 800
Hampden County	90 460	1 269	30 237	34 880	14 268	7 512	1 994	300	117 400
Agawam city	7 233	28	1 067	3 871	1 686	521	51	9	132 000
Blandford town	315	4	37	177	54	25	12	6	127 800
Brimfield town	752	4	157	309	172	102	8	-	136 900
Chester town	289	9	118	115	36	10	1	-	106 100
Chicopee city	10 520	104	4 481	5 177	633	96	16	13	104 900
East Longmeadow town	4 421	29	350	2 002	1 120	671	242	7	146 400
Granville town	366	6	43	168	114	35	-	-	142 300
Hampden town	1 453	22	52	607	464	244	64	-	154 900
Holland town	690	14	242	293	100	29	10	2	111 600
Holland CDP	448	10	163	188	55	22	8	2	110 000
Holyoke city	4 808	170	1 941	1 917	507	216	48	9	105 600
Longmeadow town	5 065	15	66	727	1 695	1 664	763	135	201 600
Longmeadow CDP	5 065	15	66	727	1 695	1 664	763	135	201 600
Ludlow town	5 239	19	1 136	2 444	1 086	463	79	12	127 300
Monson town	1 970	15	344	982	392	220	17	-	132 500
Monson Center CDP	388	-	125	226	24	13	-	-	112 700
Montgomery town	187	-	13	63	73	38	-	-	158 400
Palmer town	2 583	31	644	1 373	395	112	28	-	120 500
Bondsville CDP (part)	323	8	96	171	40	8	-	-	118 000
Palmer CDP	720	-	236	410	54	-	20	-	113 000
Three Rivers CDP	510	-	142	306	43	19	-	-	113 900
Russell town	390	5	105	175	78	21	3	3	123 100
Southwick town	2 362	20	389	930	513	418	83	9	140 800
Springfield city	22 978	709	15 814	5 314	839	233	44	25	87 300
Tolland town	100	-	16	33	28	15	8	-	152 300
Wales town	400	8	149	193	44	4	2	-	108 900
Westfield city	8 295	26	1 460	3 998	1 796	871	136	8	133 400
West Springfield town	5 928	31	1 387	2 990	922	521	68	9	123 000
West Springfield CDP	5 928	31	1 387	2 990	922	521	68	9	123 000
Wilbraham town	4 116	-	226	1 022	1 521	983	311	53	172 800
Wilbraham CDP	1 088	-	58	335	351	299	31	14	167 500
Hampshire County	29 232	235	3 747	12 620	7 218	4 069	1 193	150	142 400
Amherst town	3 540	16	117	991	1 122	857	390	47	177 000
Amherst Center CDP	992	-	37	318	367	165	96	9	170 100
North Amherst CDP	473	-	-	72	209	165	27	-	189 100
South Amherst CDP	632	11	45	243	196	103	9	25	153 400
Belchertown town	3 139	16	290	1 453	905	456	19	-	145 000
Belchertown CDP	579	7	71	314	156	31	-	-	137 700
Bondsville CDP (part)	62	-	10	35	17	-	-	-	128 100
Chesterfield town	246	3	47	124	56	13	-	3	129 100
Cummington town	163	3	44	71	29	11	5	-	124 000
Easthampton city	3 491	38	681	1 950	634	176	12	-	123 100
Goshen town	223	-	44	106	54	17	2	-	133 400
Granby town	1 607	-	191	920	301	160	35	-	133 600
Granby CDP	331	-	40	204	40	47	-	-	135 100
Hadley town	1 235	19	48	232	597	281	58	-	170 400
Hatfield town	816	5	19	280	275	177	47	13	168 800
Hatfield CDP	329	5	7	116	79	68	47	7	182 300
Huntington town	467	11	137	210	81	28	-	-	117 800
Middlefield town	92	5	36	41	7	3	-	-	105 200
Northampton city	5 082	29	526	2 217	1 101	819	369	21	144 600
Pelham town	367	3	19	88	119	108	30	-	174 200
Plainfield town	98	2	26	40	13	10	7	-	121 000
Southampton town	1 500	8	138	541	474	298	33	8	155 400
South Hadley town	4 084	35	596	1 907	909	428	151	58	136 100
Ware town	2 004	28	628	985	274	74	15	-	114 200
Ware CDP	1 027	20	415	465	94	33	-	-	105 300
Westhampton town	344	2	34	120	96	82	10	-	156 700
Williamsburg town	485	8	73	232	103	61	8	-	134 800
Worthington town	249	4	53	112	68	10	2	-	130 100
Middlesex County	268 542	1 226	5 150	24 823	54 887	89 469	64 563	28 424	247 900
Acton town	4 810	21	21	64	365	1 482	2 176	681	332 400
Arlington town	7 494	30	27	194	736	3 353	2 835	319	283 800

Table 25. **Home Value: 2000**—Con.

[Data based on a sample (except Tables 65-68). For information on confidentiality protection, coverage, sampling error, and nonsampling error, see Appendix G. For location of definitions, see "How to Use This Census Report"]

State County County Subdivision Place	Specified owner-occupied housing units	Value of home							
		Less than $50,000	$50,000 to $99,999	$100,000 to $149,999	$150,000 to $199,999	$200,000 to $299,999	$300,000 to $499,999	$500,000 or more	Median (dollars)
Middlesex County—Con.									
Arlington town—Con.									
Arlington CDP	7 494	30	27	194	736	3 353	2 835	319	283 800
Ashby town	705	-	99	295	211	83	17	-	144 200
Ashland town	3 876	18	53	356	1 252	1 391	749	57	215 100
Ayer town	1 308	7	84	403	372	422	20	-	171 100
Ayer CDP	464	-	26	157	178	93	10	-	164 600
Fort Devens CDP (part)	-	-	-	-	-	-	-	-	-
Bedford town	3 404	-	30	52	153	1 071	1 781	317	332 200
Belmont town	4 289	13	-	7	86	427	2 222	1 534	450 000
Belmont CDP	4 289	13	-	7	86	427	2 222	1 534	450 000
Billerica town	9 888	49	164	1 240	3 244	4 344	804	43	204 600
Pinehurst CDP	2 080	17	23	375	707	750	208	-	194 600
Boxborough town	1 028	-	14	6	55	211	613	129	371 000
Burlington town	6 257	47	36	177	1 040	3 677	1 237	43	244 800
Burlington CDP	6 257	47	36	177	1 040	3 677	1 237	43	244 800
Cambridge city	4 453	33	27	119	281	1 083	1 245	1 665	398 500
Carlisle town	1 292	6	8	-	17	83	668	510	456 000
Chelmsford town	9 383	40	133	900	2 931	3 972	1 325	82	213 900
Concord town	4 255	6	15	20	59	616	1 807	1 732	453 400
West Concord CDP	1 188	-	-	6	49	327	622	184	369 300
Dracut town	6 724	33	387	2 096	2 562	1 368	220	58	163 900
Dunstable town	766	4	12	38	91	362	238	21	266 100
Everett city	2 812	39	119	777	1 277	499	76	25	164 500
Framingham town	12 520	20	150	1 104	3 791	5 310	1 867	278	216 700
Framingham CDP	12 520	20	150	1 104	3 791	5 310	1 867	278	216 700
Groton town	2 365	-	34	214	391	700	919	107	278 700
Groton CDP	176	-	-	8	45	43	71	9	271 400
Holliston town	3 786	-	4	163	862	1 710	911	136	237 100
Hopkinton town	3 687	21	19	246	428	1 024	1 325	624	314 500
Hopkinton CDP	686	10	10	82	187	275	115	7	213 800
Hudson town	4 080	9	79	731	1 557	1 282	406	16	189 400
Hudson CDP	2 954	9	73	641	1 198	856	161	16	181 500
Lexington town	8 382	45	26	38	154	1 288	4 141	2 690	417 400
Lexington CDP	8 382	45	26	38	154	1 288	4 141	2 690	417 400
Lincoln town	1 426	11	-	-	26	89	448	852	590 300
Littleton town	2 173	8	8	180	495	834	594	54	243 400
Littleton Common CDP	739	8	8	108	278	241	83	13	194 900
Lowell city	11 750	91	2 208	5 211	2 639	1 213	350	38	134 200
Malden city	5 991	50	105	1 276	2 709	1 581	247	23	176 100
Marlborough city	7 027	19	164	1 210	2 544	2 068	940	82	190 600
Maynard town	2 663	17	33	488	1 050	922	153	-	188 800
Maynard CDP (part)	2 663	17	33	488	1 050	922	153	-	188 800
Medford city	7 636	23	35	678	2 104	3 323	1 365	108	226 800
Melrose city	5 949	17	7	142	1 069	3 135	1 438	141	254 400
Natick town	7 829	31	60	354	1 605	3 092	2 083	604	247 800
Cochituate CDP (part)	31	-	-	6	-	-	12	13	379 200
Newton city	16 507	134	36	141	537	2 557	6 853	6 249	438 400
North Reading town	3 862	18	19	143	718	1 508	1 227	229	270 300
Pepperell town	2 540	26	114	434	870	893	185	18	191 100
East Pepperell CDP	400	10	46	134	161	49	-	-	153 100
Pepperell CDP	446	7	45	112	173	83	26	-	166 800
Reading town	6 320	22	21	136	692	3 147	2 053	249	271 600
Reading CDP	6 320	22	21	136	692	3 147	2 053	249	271 600
Sherborn town	1 168	-	-	6	21	98	482	561	491 200
Shirley town	1 090	-	102	357	315	272	44	-	163 400
Fort Devens CDP (part)	-	-	-	-	-	-	-	-	-
Shirley CDP	212	-	37	75	45	55	-	-	146 100
Somerville city	2 712	23	66	361	747	1 035	429	51	214 100
Stoneham town	4 731	7	15	148	1 141	2 332	1 046	42	241 800
Stoneham CDP	4 731	7	15	148	1 141	2 332	1 046	42	241 800
Stow town	1 699	9	-	50	244	606	711	79	291 600
Sudbury town	4 813	-	-	35	124	900	2 146	1 608	422 400
Maynard CDP (part)	-	-	-	-	-	-	-	-	-
Tewksbury town	8 097	29	78	859	3 048	3 456	588	39	200 700
Townsend town	2 262	8	138	713	1 101	277	13	12	159 700
Townsend CDP	196	-	14	90	75	17	-	-	146 300
Tyngsborough town	2 812	24	74	560	614	1 152	364	24	210 400
Wakefield town	5 889	20	44	129	1 301	2 940	1 342	113	242 400
Wakefield CDP	5 889	20	44	129	1 301	2 940	1 342	113	242 400
Waltham city	8 695	49	48	379	1 653	4 236	2 031	299	250 800
Watertown city	3 268	-	-	62	444	1 591	1 026	145	270 600
Wayland town	3 993	17	7	28	143	785	1 809	1 204	391 100
Cochituate CDP (part)	1 971	6	7	28	102	500	967	361	353 300
Westford town	5 854	31	62	340	959	1 933	2 234	295	278 500
Weston town	2 990	24	26	15	10	122	542	2 251	739 200
Wilmington town	6 113	28	72	471	1 675	2 911	916	40	221 900
Wilmington CDP	6 113	28	72	471	1 675	2 911	916	40	221 900
Winchester town	5 440	-	24	31	164	940	2 376	1 905	421 800
Winchester CDP	5 440	-	24	31	164	940	2 376	1 905	421 800
Woburn city	7 679	49	43	646	2 210	3 763	926	42	218 600
Nantucket County	2 041	-	10	6	6	224	579	1 216	577 500
Nantucket town	2 041	-	10	6	6	224	579	1 216	577 500
Nantucket CDP	736	-	-	-	6	120	203	407	555 700
Norfolk County	144 182	906	1 868	17 898	36 084	44 026	29 111	14 289	230 400
Avon town	1 202	-	56	440	537	103	46	20	160 100
Bellingham town	4 235	7	161	1 572	1 674	695	126	-	158 000
Bellingham CDP	1 314	-	30	496	591	168	29	-	157 600
Braintree town	8 790	15	61	978	2 794	3 641	1 223	78	212 100
Braintree CDP	8 750	15	61	978	2 782	3 626	1 210	78	212 000
Brookline town	4 414	25	5	65	63	215	1 337	2 704	599 500
Brookline CDP	4 414	25	5	65	63	215	1 337	2 704	599 500
Canton town	4 964	29	30	163	815	2 096	1 360	471	266 500
Cohasset town	2 028	-	-	45	129	430	737	687	389 500
Dedham town	6 178	14	69	487	1 782	2 602	888	336	223 200
Dedham CDP	6 178	14	69	487	1 782	2 602	888	336	223 200
Dover town	1 592	-	-	-	15	51	548	978	592 700

Table 25. **Home Value: 2000**—Con.

[Data based on a sample (except Tables 65-68). For information on confidentiality protection, coverage, sampling error, and nonsampling error, see Appendix G. For location of definitions, see "How to Use This Census Report"]

State County County Subdivision Place	Specified owner-occupied housing units	Value of home							
		Less than $50,000	$50,000 to $99,999	$100,000 to $149,999	$150,000 to $199,999	$200,000 to $299,999	$300,000 to $499,999	$500,000 or more	Median (dollars)
Norfolk County—Con.									
Dover town—Con.									
Dover CDP	625	-	-	-	6	24	239	356	562 500
Foxborough town	3 925	7	46	414	1 090	1 606	657	105	220 600
Foxborough CDP	867	7	32	169	337	244	66	12	180 200
Franklin city	7 200	8	67	620	2 077	2 707	1 573	148	227 100
Holbrook town	2 822	98	108	1 220	1 050	311	35	-	149 600
Holbrook CDP	2 822	98	108	1 220	1 050	311	35	-	149 600
Medfield town	3 118	30	-	31	133	851	1 404	669	358 700
Medfield CDP	1 617	9	-	17	120	644	661	166	304 100
Medway town	3 184	20	71	295	717	1 402	655	24	233 000
Millis town	2 056	8	-	251	717	848	215	17	204 200
Millis-Clicquot CDP	1 067	-	-	160	444	386	77	-	191 800
Milton town	6 632	16	39	254	871	2 505	2 132	815	285 800
Milton CDP	6 632	16	39	254	871	2 505	2 132	815	285 800
Needham town	7 698	17	-	37	196	1 471	4 274	1 703	385 600
Needham CDP	7 698	17	-	37	196	1 471	4 274	1 703	385 600
Norfolk town	2 447	-	18	103	359	1 036	803	128	271 700
Norwood town	5 564	54	30	312	1 777	2 649	694	48	219 800
Norwood CDP	5 564	54	30	312	1 777	2 649	694	48	219 800
Plainville town	1 695	-	65	396	597	534	103	-	181 900
Quincy city	13 581	295	267	2 752	4 733	4 450	960	124	185 700
Randolph town	7 237	112	197	2 395	3 037	1 373	107	16	161 200
Randolph CDP	7 237	112	197	2 395	3 037	1 373	107	16	161 200
Sharon town	4 905	13	10	266	930	1 698	1 612	376	270 600
Sharon CDP	1 666	6	-	193	530	633	284	20	213 300
Stoughton town	6 709	34	164	1 714	2 645	1 606	534	12	174 200
Walpole town	6 046	21	77	196	1 308	2 616	1 599	229	245 700
Walpole CDP	1 623	13	10	29	449	849	265	8	231 400
Wellesley town	6 622	11	54	35	43	492	2 312	3 675	548 100
Wellesley CDP	6 622	11	54	35	43	492	2 312	3 675	548 100
Westwood town	4 089	15	22	32	173	1 065	1 949	833	360 600
Weymouth town	12 588	48	243	2 584	5 194	3 879	608	32	182 700
Weymouth CDP	12 588	48	243	2 584	5 194	3 879	608	32	182 700
Wrentham town	2 661	9	8	241	628	1 094	620	61	236 400
Plymouth County	110 224	423	6 160	29 094	30 412	26 133	13 792	4 210	179 200
Abington town	3 367	16	96	901	1 169	980	190	15	178 900
Abington CDP	3 367	16	96	901	1 169	980	190	15	178 900
Bridgewater town	4 779	-	95	834	1 557	1 870	397	26	196 800
Bridgewater CDP	670	-	52	222	192	176	28	-	162 500
Brockton city	14 956	112	2 502	8 733	2 904	560	133	12	128 300
Carver town	2 417	14	90	702	1 118	444	27	22	166 200
Duxbury town	3 947	-	11	103	322	1 015	1 760	736	345 900
Duxbury CDP	423	-	-	-	21	32	154	216	510 200
Green Harbor-Cedar Crest CDP (part)	73	-	-	-	15	24	24	10	286 100
South Duxbury CDP	915	-	-	-	44	144	412	315	419 500
East Bridgewater town	3 164	7	106	741	1 269	927	107	7	172 800
Halifax town	1 951	11	145	552	673	495	75	-	166 600
Hanover town	3 561	12	-	241	699	1 391	1 019	199	252 600
Hanson town	2 607	-	20	645	847	930	159	6	188 400
Hanson CDP	583	-	12	131	225	178	37	-	184 600
Hingham town	5 577	9	30	206	502	1 220	2 430	1 180	351 400
Hingham CDP	1 507	-	12	22	60	415	689	309	349 300
Hull town	2 739	-	106	523	954	680	369	107	185 600
Hull CDP	2 739	-	106	523	954	680	369	107	185 600
Kingston town	2 808	8	105	518	756	948	414	59	201 800
Kingston CDP	1 387	8	61	388	480	336	114	-	175 700
Lakeville town	2 755	20	137	566	849	903	273	7	187 400
North Lakeville CDP	642	-	-	148	230	219	45	-	184 700
Marion town	1 446	7	90	212	307	358	306	166	229 100
Marion Center CDP	312	7	-	19	50	96	109	31	280 500
Marshfield town	6 723	24	91	929	1 686	2 303	1 348	342	225 200
Green Harbor-Cedar Crest CDP (part)	673	-	7	137	226	212	78	13	194 600
Marshfield CDP	1 034	-	7	102	384	386	135	20	204 800
Marshfield Hills CDP	727	18	8	28	61	278	260	74	290 300
Ocean Bluff-Brant Rock CDP	1 578	-	44	453	500	452	113	16	181 900
Mattapoisett town	1 822	12	46	393	499	545	286	41	196 600
Mattapoisett Center CDP	805	12	7	192	209	226	152	7	196 900
Middleborough town	4 402	26	188	1 602	1 551	948	87	-	159 200
Middleborough Center CDP	1 042	-	36	507	406	81	12	-	147 800
Norwell town	2 763	-	6	41	265	928	1 054	469	321 800
Pembroke town	4 919	18	94	1 071	1 580	1 429	686	41	190 300
North Pembroke CDP	831	6	-	153	264	221	168	19	198 500
Plymouth town	12 443	19	604	3 712	4 864	2 416	675	153	166 300
North Plymouth CDP	507	-	31	173	179	111	13	-	158 300
Plymouth CDP	1 155	-	83	451	381	189	44	7	154 200
Plympton town	669	3	-	97	208	280	81	-	209 100
Rochester town	1 270	-	30	290	547	304	73	26	179 400
Rockland town	3 830	15	50	1 335	1 695	709	26	-	162 500
Scituate town	5 253	7	32	200	722	2 238	1 538	516	276 000
North Scituate CDP	1 504	-	-	37	193	628	561	85	286 900
Scituate CDP	1 461	-	9	52	200	706	371	123	267 100
Wareham town	5 183	68	1 247	2 325	922	408	138	75	121 900
Onset CDP	325	26	86	103	77	33	-	-	125 200
Wareham Center CDP	630	24	159	286	117	20	12	12	121 900
West Wareham CDP	361	-	73	179	79	30	-	-	119 500
Weweantic CDP	615	-	90	410	79	18	-	18	118 200
White Island Shores CDP	616	-	181	351	68	16	-	-	112 500
West Bridgewater town	1 742	-	63	445	681	433	115	5	173 500
Whitman town	3 131	15	176	1 177	1 266	471	26	-	156 500
Suffolk County	39 357	379	2 039	8 477	11 707	10 979	4 208	1 568	187 300
Boston city	30 467	297	1 462	6 372	8 718	8 473	3 622	1 523	190 600
Chelsea city	1 057	14	168	352	249	216	44	14	149 200
Revere city	5 581	48	386	1 592	1 999	1 341	215	-	168 200
Winthrop town	2 252	20	23	161	741	949	327	31	215 200
Winthrop CDP	2 252	20	23	161	741	949	327	31	215 200

Table 25. **Home Value: 2000**—Con.

[Data based on a sample (except Tables 65-68). For information on confidentiality protection, coverage, sampling error, and nonsampling error, see Appendix G.
For location of definitions, see "How to Use This Census Report"]

State County County Subdivision Place	Specified owner-occupied housing units	Value of home							
		Less than $50,000	$50,000 to $99,999	$100,000 to $149,999	$150,000 to $199,999	$200,000 to $299,999	$300,000 to $499,999	$500,000 or more	Median (dollars)
Worcester County	149 388	1 043	23 015	55 194	33 326	24 356	10 715	1 739	146 000
Ashburnham town	1 482	16	279	710	376	94	7	-	127 200
South Ashburnham CDP	277	-	91	152	29	5	-	-	111 300
Athol town	2 636	120	1 747	627	105	31	6	-	87 100
Athol CDP	1 895	92	1 385	352	48	18	-	-	84 100
Auburn town	4 575	13	591	2 396	1 050	417	108	-	137 400
Barre town	1 103	-	289	498	262	48	6	-	124 400
Barre CDP	217	-	50	93	61	13	-	-	131 600
Berlin town	576	-	8	70	152	223	110	13	223 800
Blackstone town	1 745	9	141	804	465	271	48	7	145 900
Bolton town	1 133	-	7	19	89	345	513	160	329 200
Boylston town	1 118	6	47	313	251	283	202	16	178 700
Brookfield town	589	-	102	335	113	36	3	-	130 800
Charlton town	2 695	8	267	1 047	925	391	57	-	151 100
Clinton town	2 305	8	149	1 162	724	208	54	-	143 600
Clinton CDP	1 096	8	80	659	242	79	28	-	136 700
Douglas town	1 700	19	79	690	542	352	18	-	154 900
East Douglas CDP	493	9	31	216	134	103	-	-	148 400
Dudley town	2 235	31	384	1 006	581	193	34	6	134 500
East Brookfield town	578	2	103	313	115	37	6	2	126 300
East Brookfield CDP	394	-	76	229	63	20	4	2	121 800
Fitchburg city	5 586	77	2 087	2 371	832	150	40	29	112 100
Gardner city	3 487	26	1 441	1 622	289	85	24	-	106 300
Grafton town	3 558	12	125	909	1 026	1 032	437	17	183 500
Hardwick town	464	-	98	225	104	29	4	4	126 500
Harvard town	1 434	-	7	24	58	295	806	244	368 700
Fort Devens CDP (part)	-	-	-	-	-	-	-	-	-
Holden town	4 705	-	273	1 655	1 329	1 126	296	26	162 400
Hopedale town	1 484	-	65	445	323	572	52	27	182 200
Hopedale CDP	961	-	38	250	231	388	45	9	189 200
Hubbardston town	945	11	145	369	278	126	11	5	144 500
Lancaster town	1 433	-	84	391	495	336	127	-	169 600
South Lancaster CDP	437	-	36	157	143	82	19	-	156 100
Leicester town	2 513	-	463	1 404	405	241	-	-	126 400
Leominster city	7 584	63	1 126	3 290	1 869	986	229	21	140 500
Lunenburg town	2 668	15	387	809	679	588	178	12	157 300
Lunenburg CDP	500	7	35	162	171	77	48	-	157 900
Mendon town	1 397	-	26	223	249	502	365	32	240 300
Milford town	5 710	16	149	1 516	2 155	1 511	363	-	175 600
Milford CDP	4 947	6	132	1 446	2 002	1 136	225	-	170 300
Millbury town	3 036	41	341	1 339	873	369	73	-	143 400
Millville town	618	-	127	244	137	106	-	4	136 800
New Braintree town	162	-	27	72	44	17	2	-	139 300
Northborough town	3 848	-	46	382	977	1 493	883	67	228 300
Northborough CDP	1 632	-	14	246	567	531	262	12	199 100
Northbridge town	2 696	19	103	988	837	628	114	7	161 200
Whitinsville CDP	935	-	48	271	299	250	67	-	170 700
North Brookfield town	964	12	228	482	150	82	10	-	123 400
North Brookfield CDP	465	-	174	229	40	22	-	-	111 300
Oakham town	407	-	44	181	117	60	5	-	144 500
Oxford town	3 277	24	548	1 907	533	217	26	22	125 800
Oxford CDP	1 557	15	325	1 020	138	59	-	-	117 900
Paxton town	1 280	6	56	330	451	354	75	8	170 300
Petersham town	225	-	37	85	56	39	8	-	143 900
Phillipston town	415	8	140	174	75	12	4	2	114 900
Princeton town	889	-	32	173	253	275	140	16	197 400
Royalston town	252	9	98	102	33	6	4	-	107 100
Rutland town	1 594	26	131	660	466	256	55	-	148 700
Rutland CDP	595	-	78	369	123	25	-	-	132 500
Shrewsbury town	8 113	32	233	1 601	2 398	2 313	1 372	164	195 500
Southborough town	2 443	8	22	89	338	667	927	392	318 600
Cordaville CDP	740	8	15	49	131	264	237	36	252 000
Southbridge town	2 257	18	771	1 163	238	54	4	9	111 500
Southbridge CDP	1 257	18	497	654	60	24	4	-	106 900
Spencer town	2 219	-	297	1 109	533	220	54	6	137 400
Spencer CDP	714	-	154	426	95	39	-	-	119 900
Sterling town	1 932	37	70	267	650	617	284	7	195 700
Sturbridge town	1 944	-	194	866	496	305	83	-	145 000
Fiskdale CDP	472	-	110	216	70	67	9	-	132 100
Sturbridge CDP	466	-	15	225	164	46	16	-	148 500
Sutton town	2 218	15	128	461	680	670	242	22	186 400
Templeton town	1 678	40	602	794	167	67	-	8	110 800
Baldwinville CDP	420	-	215	149	28	20	-	8	99 100
Upton town	1 477	12	21	135	309	654	339	7	239 000
Upton-West Upton CDP	545	-	14	92	130	246	63	-	212 200
Uxbridge town	2 517	7	117	881	702	699	104	7	165 900
Warren town	903	-	281	470	118	22	12	-	113 800
Warren CDP	239	-	119	95	25	-	-	-	100 200
Webster town	2 831	36	523	1 529	424	231	52	36	127 500
Webster CDP	1 393	20	431	865	66	-	-	11	112 200
Westborough town	3 616	29	31	251	626	1 343	1 080	256	262 200
Westborough CDP	665	6	-	120	201	285	33	20	201 400
West Boylston town	1 754	5	66	744	467	288	177	7	155 100
West Brookfield town	831	-	162	300	310	53	6	-	142 700
West Brookfield CDP	255	-	57	88	98	12	-	-	130 100
Westminster town	2 006	15	264	863	490	338	26	10	141 500
Winchendon town	1 957	22	765	794	292	77	-	7	109 600
Winchendon CDP	606	14	298	228	41	25	-	-	99 400
Worcester city	21 591	170	5 841	10 515	3 245	1 316	450	54	119 600

Table 26. **Home Value: 2000**

[Data based on a sample (except Tables 65-68). For information on confidentiality protection, coverage, sampling error, and nonsampling error, see Appendix G.
For location of definitions, see "How to Use This Census Report"]

State County Place and County Subdivision	Specified owner-occupied housing units	Value of home							
		Less than $50,000	$50,000 to $99,999	$100,000 to $149,999	$150,000 to $199,999	$200,000 to $299,999	$300,000 to $499,999	$500,000 or more	Median (dollars)
The State	**1 187 871**	**8 071**	**105 192**	**277 571**	**273 542**	**286 599**	**170 536**	**66 360**	**185 700**
COUNTY									
Barnstable County	67 021	248	3 066	18 463	17 938	14 922	8 779	3 605	178 800
Berkshire County	29 127	740	10 235	9 372	4 213	2 987	1 223	357	116 800
Bristol County	99 919	561	9 758	38 596	28 144	17 075	4 889	896	151 500
Dukes County	3 927	12	52	222	512	1 132	1 190	807	304 000
Essex County	139 931	778	5 381	22 028	32 305	42 625	28 043	8 771	220 000
Franklin County	14 520	251	4 474	5 898	2 522	1 090	257	28	119 000
Hampden County	90 460	1 269	30 237	34 880	14 268	7 512	1 994	300	117 400
Hampshire County	29 232	235	3 747	12 620	7 218	4 069	1 193	150	142 400
Middlesex County	268 542	1 226	5 150	24 823	54 887	89 469	64 563	28 424	247 900
Nantucket County	2 041	-	10	6	6	224	579	1 216	577 500
Norfolk County	144 182	906	1 868	17 898	36 084	44 026	29 111	14 289	230 400
Plymouth County	110 224	423	6 160	29 094	30 412	26 133	13 792	4 210	179 200
Suffolk County	39 357	379	2 039	8 477	11 707	10 979	4 208	1 568	187 300
Worcester County	149 388	1 043	23 015	55 194	33 326	24 356	10 715	1 739	146 000
PLACE AND COUNTY SUBDIVISION									
Abington CDP, Plymouth County	3 367	16	96	901	1 169	980	190	15	178 900
Abington town, Plymouth County	3 367	16	96	901	1 169	980	190	15	178 900
Acton town, Middlesex County	4 810	21	21	64	365	1 482	2 176	681	332 400
Acushnet town, Bristol County	2 669	38	285	1 313	629	372	32	-	139 800
Acushnet Center CDP, Bristol County	789	19	154	499	86	31	-	-	120 700
Adams town, Berkshire County	1 782	118	910	631	94	29	-	-	94 400
Adams CDP, Berkshire County	1 070	94	565	366	41	4	-	-	91 900
Agawam city, Hampden County	7 233	28	1 067	3 871	1 686	521	51	9	132 000
Alford town, Berkshire County	99	2	-	11	22	22	28	14	265 900
Amesbury town, Essex County	3 251	12	117	734	1 098	992	277	21	183 400
Amesbury CDP, Essex County	2 129	8	101	541	826	508	137	8	174 000
Amherst town, Hampshire County	3 540	16	117	991	1 122	857	390	47	177 000
Amherst Center CDP, Hampshire County	992	-	37	318	367	165	96	9	170 100
Andover CDP, Essex County	1 703	-	-	51	135	582	780	155	315 800
Andover town, Essex County	7 922	55	25	164	489	2 165	3 721	1 303	344 900
Aquinnah town, Dukes County	62	-	2	2	-	3	15	40	767 900
Arlington town, Middlesex County	7 494	30	27	194	736	3 353	2 835	319	283 800
Arlington CDP, Middlesex County	7 494	30	27	194	736	3 353	2 835	319	283 800
Ashburnham town, Worcester County	1 482	16	279	710	376	94	7	-	127 200
Ashby town, Middlesex County	705	-	99	295	211	83	17	-	144 200
Ashfield town, Franklin County	354	2	86	148	63	43	12	-	129 200
Ashland town, Middlesex County	3 876	18	53	356	1 252	1 391	749	57	215 100
Athol town, Worcester County	2 636	120	1 747	627	105	31	6	-	87 100
Athol CDP, Worcester County	1 895	92	1 385	352	48	18	-	-	84 100
Attleboro city, Bristol County	8 215	18	525	3 363	2 968	1 257	84	-	152 800
Auburn town, Worcester County	4 575	13	591	2 396	1 050	417	108	-	137 400
Avon town, Norfolk County	1 202	-	56	440	537	103	46	20	160 100
Ayer town, Middlesex County	1 308	7	84	403	372	422	20	-	171 100
Ayer CDP, Middlesex County	464	-	26	157	178	93	10	-	164 600
Baldwinville CDP, Worcester County	420	-	215	149	28	20	-	8	99 100
Barnstable Town city, Barnstable County	13 784	48	779	4 189	3 538	2 687	1 718	825	171 500
Barre CDP, Worcester County	217	-	50	93	61	13	-	-	131 600
Barre town, Worcester County	1 103	-	289	498	262	48	6	-	124 400
Becket town, Berkshire County	509	32	191	171	47	49	14	5	108 700
Bedford town, Middlesex County	3 404	-	30	52	153	1 071	1 781	317	332 200
Belchertown CDP, Hampshire County	579	7	71	314	156	31	-	-	137 700
Belchertown town, Hampshire County	3 139	16	290	1 453	905	456	19	-	145 000
Bellingham town, Norfolk County	4 235	7	161	1 572	1 674	695	126	-	158 000
Bellingham CDP, Norfolk County	1 314	-	30	496	591	168	29	-	157 600
Belmont town, Middlesex County	4 289	13	-	7	86	427	2 222	1 534	450 000
Belmont CDP, Middlesex County	4 289	13	-	7	86	427	2 222	1 534	450 000
Berkley town, Bristol County	1 554	-	108	380	666	352	48	-	168 100
Berlin town, Worcester County	576	-	8	70	152	223	110	13	223 800
Bernardston town, Franklin County	492	-	131	251	83	23	4	-	118 100
Beverly city, Essex County	7 764	37	73	610	2 190	3 054	1 365	435	224 800
Billerica town, Middlesex County	9 888	49	164	1 240	3 244	4 344	804	43	204 600
Blackstone town, Worcester County	1 745	9	141	804	465	271	48	7	145 900
Blandford town, Hampden County	315	4	37	177	54	25	12	6	127 800
Bliss Corner CDP, Bristol County	1 311	24	271	574	196	138	55	53	129 100
Bolton town, Worcester County	1 133	-	7	19	89	345	513	160	329 200
Bondsville CDP	385	8	106	206	57	8	-	-	119 800
Hampden County (part)	323	8	96	171	40	8	-	-	118 000
Hampshire County (part)	62	-	10	35	17	-	-	-	128 100
Boston city, Suffolk County	30 467	297	1 462	6 372	8 718	8 473	3 622	1 523	190 600
Bourne CDP, Barnstable County	394	-	19	51	100	108	82	34	216 500
Bourne town, Barnstable County	4 829	29	336	1 478	1 439	889	456	202	166 100
Boxborough town, Middlesex County	1 028	-	14	6	55	211	613	129	371 000
Boxford CDP, Essex County	706	-	-	-	19	140	376	171	372 100
Boxford town, Essex County	2 238	-	8	12	36	387	1 268	527	398 100
Boylston town, Worcester County	1 118	6	47	313	251	283	202	16	178 700
Braintree town, Norfolk County	8 790	15	61	978	2 794	3 641	1 223	78	212 100
Braintree CDP, Norfolk County	8 750	15	61	978	2 782	3 626	1 210	78	212 000
Brewster CDP, Barnstable County	736	-	-	102	189	233	141	71	232 600
Brewster town, Barnstable County	3 243	-	-	609	1 042	974	480	138	198 500
Bridgewater CDP, Plymouth County	670	-	52	222	192	176	28	-	162 500
Bridgewater town, Plymouth County	4 779	-	95	834	1 557	1 870	397	26	196 800
Brimfield town, Hampden County	752	4	157	309	172	102	8	-	136 900
Brockton city, Plymouth County	14 956	112	2 502	8 733	2 904	560	133	12	128 300
Brookfield town, Worcester County	589	-	102	335	113	36	3	-	130 800
Brookline town, Norfolk County	4 414	25	5	65	63	215	1 337	2 704	599 500

Table 26. **Home Value: 2000**—Con.

[Data based on a sample (except Tables 65-68). For information on confidentiality protection, coverage, sampling error, and nonsampling error, see Appendix G.
For location of definitions, see "How to Use This Census Report"]

State County Place and County Subdivision	Specified owner-occupied housing units	Value of home							
		Less than $50,000	$50,000 to $99,999	$100,000 to $149,999	$150,000 to $199,999	$200,000 to $299,999	$300,000 to $499,999	$500,000 or more	Median (dollars)
PLACE AND COUNTY SUBDIVISION—Con.									
Brookline CDP, Norfolk County	4 414	25	5	65	63	215	1 337	2 704	599 500
Buckland town, Franklin County	461	4	144	252	46	11	4	-	114 100
Burlington town, Middlesex County	6 257	47	36	177	1 040	3 677	1 237	43	244 800
Burlington CDP, Middlesex County	6 257	47	36	177	1 040	3 677	1 237	43	244 800
Buzzards Bay CDP, Barnstable County	793	7	140	366	145	82	46	7	136 100
Cambridge city, Middlesex County	4 453	33	27	119	281	1 083	1 245	1 665	398 500
Canton town, Norfolk County	4 964	29	30	163	815	2 096	1 360	471	266 500
Carlisle town, Middlesex County	1 292	6	8	-	17	83	668	510	456 000
Carver town, Plymouth County	2 417	14	90	702	1 118	444	27	22	166 200
Charlemont town, Franklin County	264	4	115	95	36	12	-	2	106 500
Charlton town, Worcester County	2 695	8	267	1 047	925	391	57	-	151 100
Chatham CDP, Barnstable County	520	-	14	70	62	63	150	161	372 900
Chatham town, Barnstable County	2 235	6	22	212	404	652	601	338	273 900
Chelmsford town, Middlesex County	9 383	40	133	900	2 931	3 972	1 325	82	213 900
Chelsea city, Suffolk County	1 057	14	168	352	249	216	44	14	149 200
Cheshire town, Berkshire County	863	18	195	415	170	42	23	-	124 100
Chester town, Hampden County	289	9	118	115	36	10	1	-	106 100
Chesterfield town, Hampshire County	246	3	47	124	56	13	-	3	129 100
Chicopee city, Hampden County	10 520	104	4 481	5 177	633	96	16	13	104 900
Chilmark town, Dukes County	226	-	2	4	5	8	50	157	674 600
Clarksburg town, Berkshire County	479	23	252	148	41	15	-	-	94 700
Clinton town, Worcester County	2 305	8	149	1 162	724	208	54	-	143 600
Clinton CDP, Worcester County	1 096	8	80	659	242	79	28	-	136 700
Cochituate CDP, Middlesex County	2 002	6	7	34	102	500	979	374	353 700
Cohasset town, Norfolk County	2 028	-	-	45	129	430	737	687	389 500
Colrain town, Franklin County	326	14	114	137	47	10	2	2	110 400
Concord town, Middlesex County	4 255	6	15	20	59	616	1 807	1 732	453 400
Conway town, Franklin County	371	2	36	132	103	71	25	2	155 800
Cordaville CDP, Worcester County	740	8	15	49	131	264	237	36	252 000
Cummington town, Hampshire County	163	3	44	71	29	11	5	-	124 000
Dalton town, Berkshire County	1 719	34	575	618	253	196	43	-	114 200
Danvers town, Essex County	6 173	16	38	300	1 525	3 054	1 118	122	231 100
Danvers CDP, Essex County	6 173	16	38	300	1 525	3 054	1 118	122	231 100
Dartmouth town, Bristol County	7 822	54	670	2 920	2 087	1 331	466	294	155 500
Dedham town, Norfolk County	6 178	14	69	487	1 782	2 602	888	336	223 200
Dedham CDP, Norfolk County	6 178	14	69	487	1 782	2 602	888	336	223 200
Deerfield town, Franklin County	1 301	9	86	529	407	230	40	-	153 200
Dennis CDP, Barnstable County	999	-	23	172	205	331	199	69	224 800
Dennis town, Barnstable County	5 064	28	307	1 520	1 192	1 147	601	269	175 100
Dennis Port CDP, Barnstable County	726	8	88	332	186	60	30	22	142 500
Dighton town, Bristol County	1 616	-	51	695	665	161	44	-	153 000
Douglas town, Worcester County	1 700	19	79	690	542	352	18	-	154 900
Dover CDP, Norfolk County	625	-	-	-	6	24	239	356	562 500
Dover town, Norfolk County	1 592	-	-	-	15	51	548	978	592 700
Dracut town, Middlesex County	6 724	33	387	2 096	2 562	1 368	220	58	163 900
Dudley town, Worcester County	2 235	31	384	1 006	581	193	34	6	134 500
Dunstable town, Middlesex County	766	4	12	38	91	362	238	21	266 100
Duxbury CDP, Plymouth County	423	-	-	-	21	32	154	216	510 200
Duxbury town, Plymouth County	3 947	-	11	103	322	1 015	1 760	736	345 900
East Bridgewater town, Plymouth County	3 164	7	106	741	1 269	927	107	7	172 800
East Brookfield town, Worcester County	578	2	103	313	115	37	6	2	126 300
East Brookfield CDP, Worcester County	394	-	76	229	63	20	4	2	121 800
East Dennis CDP, Barnstable County	1 229	-	17	225	300	419	213	55	212 400
East Douglas CDP, Worcester County	493	9	31	216	134	103	-	-	148 400
East Falmouth CDP, Barnstable County	2 125	24	155	664	564	453	200	65	166 800
Eastham town, Barnstable County	1 848	-	23	324	670	535	215	81	192 300
Easthampton city, Hampshire County	3 491	38	681	1 950	634	176	12	-	123 100
East Harwich CDP, Barnstable County	1 683	-	48	427	579	401	200	28	175 200
East Longmeadow town, Hampden County	4 421	29	350	2 002	1 120	671	242	7	146 400
Easton town, Bristol County	5 178	14	86	677	1 486	1 768	1 006	141	221 200
East Pepperell CDP, Middlesex County	400	10	46	134	161	49	-	-	153 100
East Sandwich CDP, Barnstable County	1 164	-	12	134	276	354	303	85	243 500
Edgartown town, Dukes County	964	-	13	39	84	277	349	202	330 500
Egremont town, Berkshire County	364	-	28	71	90	79	63	33	193 000
Erving town, Franklin County	385	12	212	129	22	10	-	-	96 300
Essex CDP, Essex County	251	-	-	12	35	113	57	34	268 600
Essex town, Essex County	700	-	6	19	130	256	199	90	276 200
Everett city, Middlesex County	2 812	39	119	777	1 277	499	76	25	164 500
Fairhaven town, Bristol County	4 227	21	820	2 026	901	306	120	33	132 400
Fall River city, Bristol County	7 554	84	974	4 392	1 513	511	61	19	132 900
Falmouth CDP, Barnstable County	1 043	4	34	210	250	310	188	47	207 100
Falmouth town, Barnstable County	10 061	58	520	2 773	2 387	2 343	1 460	520	181 500
Fiskdale CDP, Worcester County	472	-	110	216	70	67	9	-	132 100
Fitchburg city, Worcester County	5 586	77	2 087	2 371	832	150	40	29	112 100
Florida town, Berkshire County	147	5	75	44	23	-	-	-	95 900
Forestdale CDP, Barnstable County	1 111	-	24	364	500	181	42	-	165 000
Fort Devens CDP	-	-	-	-	-	-	-	-	-
Middlesex County (part)	-	-	-	-	-	-	-	-	-
Worcester County (part)	-	-	-	-	-	-	-	-	-
Foxborough town, Norfolk County	3 925	7	46	414	1 090	1 606	657	105	220 600
Foxborough CDP, Norfolk County	867	7	32	169	337	244	66	12	180 200
Framingham town, Middlesex County	12 520	20	150	1 104	3 791	5 310	1 867	278	216 700
Framingham CDP, Middlesex County	12 520	20	150	1 104	3 791	5 310	1 867	278	216 700
Franklin city, Norfolk County	7 200	8	67	620	2 077	2 707	1 573	148	227 100
Freetown town, Bristol County	2 432	-	214	774	840	519	77	8	162 300
Gardner city, Worcester County	3 487	26	1 441	1 622	289	85	24	-	106 300
Georgetown town, Essex County	2 079	-	16	130	466	866	538	63	251 200
Gill town, Franklin County	300	1	86	156	36	18	3	-	119 400
Gloucester city, Essex County	5 799	6	185	933	1 688	1 515	1 004	468	204 600

Table 26. **Home Value: 2000**—Con.

[Data based on a sample (except Tables 65-68). For information on confidentiality protection, coverage, sampling error, and nonsampling error, see Appendix G. For location of definitions, see "How to Use This Census Report"]

State County Place and County Subdivision	Specified owner-occupied housing units	Value of home							
		Less than $50,000	$50,000 to $99,999	$100,000 to $149,999	$150,000 to $199,999	$200,000 to $299,999	$300,000 to $499,999	$500,000 or more	Median (dollars)
PLACE AND COUNTY SUBDIVISION—Con.									
Goshen town, Hampshire County	223	-	44	106	54	17	2	-	133 400
Gosnold town, Dukes County	20	-	-	-	2	2	10	6	375 000
Grafton town, Worcester County	3 558	12	125	909	1 026	1 032	437	17	183 500
Granby CDP, Hampshire County	331	-	40	204	40	47	-	-	135 100
Granby town, Hampshire County	1 607	-	191	920	301	160	35	-	133 600
Granville town, Hampden County	366	6	43	168	114	35	-	-	142 300
Great Barrington CDP, Berkshire County	339	33	61	84	63	68	30	-	144 400
Great Barrington town, Berkshire County	1 375	40	145	447	309	254	124	56	156 400
Greenfield town, Franklin County	3 357	30	1 395	1 443	338	117	24	10	107 300
Greenfield CDP, Franklin County	2 253	24	1 203	812	152	40	12	10	96 900
Green Harbor-Cedar Crest CDP, Plymouth County	746	-	7	137	241	236	102	23	198 200
Groton CDP, Middlesex County	176	-	-	8	45	43	71	9	271 400
Groton town, Middlesex County	2 365	-	34	214	391	700	919	107	278 700
Groveland town, Essex County	1 686	26	15	164	473	674	301	33	223 200
Hadley town, Hampshire County	1 235	19	48	232	597	281	58	-	170 400
Halifax town, Plymouth County	1 951	11	145	552	673	495	75	-	166 600
Hamilton town, Essex County	1 993	-	35	73	271	755	573	286	283 100
Hampden town, Hampden County	1 453	22	52	607	464	244	64	-	154 900
Hancock town, Berkshire County	164	-	54	64	33	10	3	-	123 300
Hanover town, Plymouth County	3 561	12	-	241	699	1 391	1 019	199	252 600
Hanson CDP, Plymouth County	583	-	12	131	225	178	37	-	184 600
Hanson town, Plymouth County	2 607	-	20	645	847	930	159	6	188 400
Hardwick town, Worcester County	464	-	98	225	104	29	4	4	126 500
Harvard town, Worcester County	1 434	-	7	24	58	295	806	244	368 700
Harwich town, Barnstable County	4 057	7	127	966	1 206	1 043	520	188	183 000
Harwich Center CDP, Barnstable County	597	-	47	186	151	156	51	6	166 900
Harwich Port CDP, Barnstable County	544	-	-	40	95	167	164	78	275 000
Hatfield CDP, Hampshire County	329	5	7	116	79	68	47	7	182 300
Hatfield town, Hampshire County	816	5	19	280	275	177	47	13	168 800
Haverhill city, Essex County	10 905	47	794	3 921	3 434	2 254	409	46	159 200
Hawley town, Franklin County	48	-	20	23	-	5	-	-	105 600
Heath town, Franklin County	125	15	53	25	27	5	-	-	96 100
Hingham CDP, Plymouth County	1 507	-	12	22	60	415	689	309	349 300
Hingham town, Plymouth County	5 577	9	30	206	502	1 220	2 430	1 180	351 400
Hinsdale town, Berkshire County	425	11	142	166	43	55	6	2	116 900
Holbrook CDP, Norfolk County	2 822	98	108	1 220	1 050	311	35	-	149 600
Holbrook town, Norfolk County	2 822	98	108	1 220	1 050	311	35	-	149 600
Holden town, Worcester County	4 705	-	273	1 655	1 329	1 126	296	26	162 400
Holland CDP, Hampden County	448	10	163	188	55	22	8	2	110 000
Holland town, Hampden County	690	14	242	293	100	29	10	2	111 600
Holliston town, Middlesex County	3 786	-	4	163	862	1 710	911	136	237 100
Holyoke city, Hampden County	4 808	170	1 941	1 917	507	216	48	9	105 600
Hopedale town, Worcester County	1 484	-	65	445	323	572	52	27	182 200
Hopedale CDP, Worcester County	961	-	38	250	231	388	45	9	189 200
Hopkinton CDP, Middlesex County	686	10	10	82	187	275	115	7	213 800
Hopkinton town, Middlesex County	3 687	21	19	246	428	1 024	1 325	624	314 500
Housatonic CDP, Berkshire County	235	7	42	120	60	6	-	-	125 200
Hubbardston town, Worcester County	945	11	145	369	278	126	11	5	144 500
Hudson town, Middlesex County	4 080	9	79	731	1 557	1 282	406	16	189 400
Hudson CDP, Middlesex County	2 954	9	73	641	1 198	856	161	16	181 500
Hull town, Plymouth County	2 739	-	106	523	954	680	369	107	185 600
Hull CDP, Plymouth County	2 739	-	106	523	954	680	369	107	185 600
Huntington town, Hampshire County	467	11	137	210	81	28	-	-	117 800
Ipswich CDP, Essex County	711	7	-	37	260	239	161	7	216 600
Ipswich town, Essex County	3 237	7	-	137	699	1 192	886	316	266 700
Kingston CDP, Plymouth County	1 387	8	61	388	480	336	114	-	175 700
Kingston town, Plymouth County	2 808	8	105	518	756	948	414	59	201 800
Lakeville town, Plymouth County	2 755	20	137	566	849	903	273	7	187 400
Lancaster town, Worcester County	1 433	-	84	391	495	336	127	-	169 600
Lanesborough town, Berkshire County	890	-	382	266	163	79	-	-	109 400
Lawrence city, Essex County	4 323	133	1 458	2 043	540	93	56	-	114 100
Lee CDP, Berkshire County	412	-	122	204	73	6	7	-	121 000
Lee town, Berkshire County	1 465	21	261	710	277	152	44	-	131 300
Leicester town, Worcester County	2 513	-	463	1 404	405	241	-	-	126 400
Lenox CDP, Berkshire County	279	-	8	47	127	32	49	16	170 500
Lenox town, Berkshire County	1 126	14	54	292	276	335	139	16	177 700
Leominster city, Worcester County	7 584	63	1 126	3 290	1 869	986	229	21	140 500
Leverett town, Franklin County	352	-	13	85	128	87	33	6	176 900
Lexington town, Middlesex County	8 382	45	26	38	154	1 288	4 141	2 690	417 400
Lexington CDP, Middlesex County	8 382	45	26	38	154	1 288	4 141	2 690	417 400
Leyden town, Franklin County	137	4	15	60	42	13	3	-	140 300
Lincoln town, Middlesex County	1 426	11	-	-	26	89	448	852	590 300
Littleton town, Middlesex County	2 173	8	8	180	495	834	594	54	243 400
Littleton Common CDP, Middlesex County	739	8	8	108	278	241	83	13	194 900
Longmeadow town, Hampden County	5 065	15	66	727	1 695	1 664	763	135	201 600
Longmeadow CDP, Hampden County	5 065	15	66	727	1 695	1 664	763	135	201 600
Lowell city, Middlesex County	11 750	91	2 208	5 211	2 639	1 213	350	38	134 200
Ludlow town, Hampden County	5 239	19	1 136	2 444	1 086	463	79	12	127 300
Lunenburg CDP, Worcester County	500	7	35	162	171	77	48	-	157 900
Lunenburg town, Worcester County	2 668	15	387	809	679	588	178	12	157 300
Lynn city, Essex County	10 737	75	1 338	4 483	3 442	1 184	179	36	145 200
Lynnfield town, Essex County	3 542	7	8	66	186	1 204	1 602	469	328 000
Lynnfield CDP, Essex County	3 542	7	8	66	186	1 204	1 602	469	328 000
Malden city, Middlesex County	5 991	50	105	1 276	2 709	1 581	247	23	176 100
Manchester-by-the-Sea town, Essex County	1 336	10	-	-	35	168	599	524	419 600
Mansfield town, Bristol County	4 995	44	54	599	1 238	2 047	971	42	221 500
Mansfield Center CDP, Bristol County	1 306	35	28	332	412	411	88	-	178 500
Marblehead town, Essex County	5 671	7	7	90	350	1 690	2 452	1 075	340 700
Marblehead CDP, Essex County	5 671	7	7	90	350	1 690	2 452	1 075	340 700

Table 26. **Home Value: 2000**—Con.

[Data based on a sample (except Tables 65-68). For information on confidentiality protection, coverage, sampling error, and nonsampling error, see Appendix G.
For location of definitions, see "How to Use This Census Report"]

State County Place and County Subdivision	Specified owner-occupied housing units	Value of home							
		Less than $50,000	$50,000 to $99,999	$100,000 to $149,999	$150,000 to $199,999	$200,000 to $299,999	$300,000 to $499,999	$500,000 or more	Median (dollars)
PLACE AND COUNTY SUBDIVISION—Con.									
Marion town, Plymouth County	1 446	7	90	212	307	358	306	166	229 100
Marion Center CDP, Plymouth County	312	7	-	19	50	96	109	31	280 500
Marlborough city, Middlesex County	7 027	19	164	1 210	2 544	2 068	940	82	190 600
Marshfield CDP, Plymouth County	1 034	-	7	102	384	386	135	20	204 800
Marshfield town, Plymouth County	6 723	24	91	929	1 686	2 303	1 348	342	225 200
Marshfield Hills CDP, Plymouth County	727	18	8	28	61	278	260	74	290 300
Mashpee town, Barnstable County	3 801	17	234	1 204	1 044	821	357	124	168 900
Mashpee Neck CDP, Barnstable County	316	-	20	128	84	70	7	7	156 300
Mattapoisett town, Plymouth County	1 822	12	46	393	499	545	286	41	196 600
Mattapoisett Center CDP, Plymouth County	805	12	7	192	209	226	152	7	196 900
Maynard town, Middlesex County	2 663	17	33	488	1 050	922	153	-	188 800
Maynard CDP, Middlesex County	2 663	17	33	488	1 050	922	153	-	188 800
Medfield CDP, Norfolk County	1 617	9	-	17	120	644	661	166	304 100
Medfield town, Norfolk County	3 118	30	-	31	133	851	1 404	669	358 700
Medford city, Middlesex County	7 636	23	35	678	2 104	3 323	1 365	108	226 800
Medway town, Norfolk County	3 184	20	71	295	717	1 402	655	24	233 000
Melrose city, Middlesex County	5 949	17	7	142	1 069	3 135	1 438	141	254 400
Mendon town, Worcester County	1 397	-	26	223	249	502	365	32	240 300
Merrimac town, Essex County	1 457	-	33	258	321	523	309	13	224 700
Methuen city, Essex County	10 077	101	679	3 520	3 338	1 958	459	22	159 000
Middleborough town, Plymouth County	4 402	26	188	1 602	1 551	948	87	-	159 200
Middleborough Center CDP, Plymouth County	1 042	-	36	507	406	81	12	-	147 800
Middlefield town, Hampshire County	92	5	36	41	7	3	-	-	105 200
Middleton town, Essex County	1 729	21	10	60	356	536	562	184	278 000
Milford town, Worcester County	5 710	16	149	1 516	2 155	1 511	363	-	175 600
Milford CDP, Worcester County	4 947	6	132	1 446	2 002	1 136	225	-	170 300
Millbury town, Worcester County	3 036	41	341	1 339	873	369	73	-	143 400
Millers Falls CDP, Franklin County	222	11	148	59	4	-	-	-	91 400
Millis town, Norfolk County	2 056	8	-	251	717	848	215	17	204 200
Millis-Clicquot CDP, Norfolk County	1 067	-	-	160	444	386	77	-	191 800
Millville town, Worcester County	618	-	127	244	137	106	-	4	136 800
Milton town, Norfolk County	6 632	16	39	254	871	2 505	2 132	815	285 800
Milton CDP, Norfolk County	6 632	16	39	254	871	2 505	2 132	815	285 800
Monomoscoy Island CDP, Barnstable County	25	-	-	6	-	6	7	6	407 100
Monroe town, Franklin County	12	7	3	2	-	-	-	-	48 600
Monson town, Hampden County	1 970	15	344	982	392	220	17	-	132 500
Monson Center CDP, Hampden County	388	-	125	226	24	13	-	-	112 700
Montague town, Franklin County	1 689	36	523	879	198	45	8	-	113 400
Monterey town, Berkshire County	212	-	17	44	55	51	11	34	190 700
Montgomery town, Hampden County	187	-	13	63	73	38	-	-	158 400
Monument Beach CDP, Barnstable County	724	6	40	366	157	53	60	42	143 700
Mount Washington town, Berkshire County	37	-	3	10	9	3	10	2	165 300
Nahant town, Essex County	968	-	12	44	90	393	275	154	285 400
Nahant CDP, Essex County	968	-	12	44	90	393	275	154	285 400
Nantucket CDP, Nantucket County	736	-	-	-	6	120	203	407	555 700
Nantucket town, Nantucket County	2 041	-	10	6	6	224	579	1 216	577 500
Natick town, Middlesex County	7 829	31	60	354	1 605	3 092	2 083	604	247 800
Needham town, Norfolk County	7 698	17	-	37	196	1 471	4 274	1 703	385 600
Needham CDP, Norfolk County	7 698	17	-	37	196	1 471	4 274	1 703	385 600
New Ashford town, Berkshire County	43	1	11	7	18	4	-	2	154 500
New Bedford city, Bristol County	10 920	152	3 473	5 755	1 202	282	36	20	113 500
New Braintree town, Worcester County	162	-	27	72	44	17	2	-	139 300
Newbury town, Essex County	1 840	-	8	120	338	706	491	177	269 300
Newburyport city, Essex County	4 068	-	72	294	761	1 758	996	187	253 600
New Marlborough town, Berkshire County	337	4	67	100	70	65	24	7	149 000
New Salem town, Franklin County	238	-	60	110	55	13	-	-	121 400
New Seabury CDP, Barnstable County	371	-	-	13	42	112	149	55	325 300
Newton city, Middlesex County	16 507	134	36	141	537	2 557	6 853	6 249	438 400
Norfolk town, Norfolk County	2 447	-	18	103	359	1 036	803	128	271 700
North Adams city, Berkshire County	2 280	118	1 388	575	154	45	-	-	88 700
North Amherst CDP, Hampshire County	473	-	-	72	209	165	27	-	189 100
Northampton city, Hampshire County	5 082	29	526	2 217	1 101	819	369	21	144 600
North Andover town, Essex County	5 664	24	15	282	681	1 599	2 394	669	316 500
North Attleborough town, Bristol County	5 736	8	221	1 309	1 912	1 860	404	22	184 500
North Attleborough Center CDP, Bristol County	2 942	8	184	874	895	816	152	13	172 000
Northborough CDP, Worcester County	1 632	-	14	246	567	531	262	12	199 100
Northborough town, Worcester County	3 848	-	46	382	977	1 493	883	67	228 300
Northbridge town, Worcester County	2 696	19	103	988	837	628	114	7	161 200
North Brookfield CDP, Worcester County	465	-	174	229	40	22	-	-	111 300
North Brookfield town, Worcester County	964	12	228	482	150	82	10	-	123 400
North Eastham CDP, Barnstable County	680	-	7	147	246	218	53	9	183 700
North Falmouth CDP, Barnstable County	1 092	6	7	141	170	376	303	89	243 900
Northfield CDP, Franklin County	208	-	43	92	38	27	8	-	125 000
Northfield town, Franklin County	671	-	153	314	154	42	8	-	124 900
North Lakeville CDP, Plymouth County	642	-	-	148	230	219	45	-	184 700
North Pembroke CDP, Plymouth County	831	6	-	153	264	221	168	19	198 500
North Plymouth CDP, Plymouth County	507	-	31	173	179	111	13	-	158 300
North Reading town, Middlesex County	3 862	18	19	143	718	1 508	1 227	229	270 300
North Scituate CDP, Plymouth County	1 504	-	-	37	193	628	561	85	286 900
North Seekonk CDP, Bristol County	811	-	49	457	199	97	-	9	140 200
Northwest Harwich CDP, Barnstable County	1 233	7	32	313	381	319	105	76	175 100
North Westport CDP, Bristol County	1 252	7	145	535	333	190	42	-	145 100
Norton town, Bristol County	4 089	11	110	1 115	1 452	1 105	253	43	175 600
Norton Center CDP, Bristol County	237	-	-	34	106	62	35	-	186 200
Norwell town, Plymouth County	2 763	-	6	41	265	928	1 054	469	321 800
Norwood town, Norfolk County	5 564	54	30	312	1 777	2 649	694	48	219 800
Norwood CDP, Norfolk County	5 564	54	30	312	1 777	2 649	694	48	219 800
Oak Bluffs town, Dukes County	1 107	7	29	96	224	413	236	102	248 900
Oakham town, Worcester County	407	-	44	181	117	60	5	-	144 500

Table 26. **Home Value: 2000**—Con.

[Data based on a sample (except Tables 65-68). For information on confidentiality protection, coverage, sampling error, and nonsampling error, see Appendix G. For location of definitions, see "How to Use This Census Report"]

State County Place and County Subdivision	Specified owner-occupied housing units	Value of home							
		Less than $50,000	$50,000 to $99,999	$100,000 to $149,999	$150,000 to $199,999	$200,000 to $299,999	$300,000 to $499,999	$500,000 or more	Median (dollars)
PLACE AND COUNTY SUBDIVISION—Con.									
Ocean Bluff-Brant Rock CDP, Plymouth County	1 578	-	44	453	500	452	113	16	181 900
Ocean Grove CDP, Bristol County	927	-	186	674	37	21	9	-	118 200
Onset CDP, Plymouth County	325	26	86	103	77	33	-	-	125 200
Orange CDP, Franklin County	722	53	504	125	31	9	-	-	83 100
Orange town, Franklin County	1 457	85	906	374	74	18	-	-	86 600
Orleans CDP, Barnstable County	406	-	13	99	132	98	47	17	179 900
Orleans town, Barnstable County	2 136	-	30	192	318	525	682	389	300 700
Otis town, Berkshire County	368	3	96	124	52	80	13	-	135 200
Oxford CDP, Worcester County	1 557	15	325	1 020	138	59	-	-	117 900
Oxford town, Worcester County	3 277	24	548	1 907	533	217	26	22	125 800
Palmer CDP, Hampden County	720	-	236	410	54	-	20	-	113 000
Palmer town, Hampden County	2 583	31	644	1 373	395	112	28	-	120 500
Paxton town, Worcester County	1 280	6	56	330	451	354	75	8	170 300
Peabody city, Essex County	10 851	70	56	1 015	3 328	5 098	1 221	63	215 900
Pelham town, Hampshire County	367	3	19	88	119	108	30	-	174 200
Pembroke town, Plymouth County	4 919	18	94	1 071	1 580	1 429	686	41	190 300
Pepperell CDP, Middlesex County	446	7	45	112	173	83	26	-	166 800
Pepperell town, Middlesex County	2 540	26	114	434	870	893	185	18	191 100
Peru town, Berkshire County	160	6	80	56	15	3	-	-	97 900
Petersham town, Worcester County	225	-	37	85	56	39	8	-	143 900
Phillipston town, Worcester County	415	8	140	174	75	12	4	2	114 900
Pinehurst CDP, Middlesex County	2 080	17	23	375	707	750	208	-	194 600
Pittsfield city, Berkshire County	9 971	222	4 704	3 238	1 080	466	211	50	100 800
Plainfield town, Hampshire County	98	2	26	40	13	10	7	-	121 000
Plainville town, Norfolk County	1 695	-	65	396	597	534	103	-	181 900
Plymouth CDP, Plymouth County	1 155	-	83	451	381	189	44	7	154 200
Plymouth town, Plymouth County	12 443	19	604	3 712	4 864	2 416	675	153	166 300
Plympton town, Plymouth County	669	3	-	97	208	280	81	-	209 100
Pocasset CDP, Barnstable County	886	8	53	152	315	203	122	33	185 900
Popponesset CDP, Barnstable County	195	-	7	41	42	71	27	7	208 200
Popponesset Island CDP, Barnstable County	13	-	-	-	-	13	-	-	275 000
Princeton town, Worcester County	889	-	32	173	253	275	140	16	197 400
Provincetown town, Barnstable County	577	-	-	33	49	168	219	108	323 600
Provincetown CDP, Barnstable County	538	-	-	33	37	147	213	108	333 100
Quincy city, Norfolk County	13 581	295	267	2 752	4 733	4 450	960	124	185 700
Randolph town, Norfolk County	7 237	112	197	2 395	3 037	1 373	107	16	161 200
Randolph CDP, Norfolk County	7 237	112	197	2 395	3 037	1 373	107	16	161 200
Raynham town, Bristol County	2 855	14	71	690	1 155	666	259	-	174 000
Raynham Center CDP, Bristol County	1 016	-	24	269	500	161	62	-	166 500
Reading town, Middlesex County	6 320	22	21	136	692	3 147	2 053	249	271 600
Reading CDP, Middlesex County	6 320	22	21	136	692	3 147	2 053	249	271 600
Rehoboth town, Bristol County	2 594	15	48	485	834	970	208	34	195 400
Revere city, Suffolk County	5 581	48	386	1 592	1 999	1 341	215	-	168 200
Richmond town, Berkshire County	456	-	33	99	97	161	49	17	199 500
Rochester town, Plymouth County	1 270	-	30	290	547	304	73	26	179 400
Rockland town, Plymouth County	3 830	15	50	1 335	1 695	709	26	-	162 500
Rockport CDP, Essex County	1 365	9	-	58	232	529	338	199	277 300
Rockport town, Essex County	1 876	9	-	74	341	742	471	239	272 900
Rowe town, Franklin County	73	-	22	25	15	11	-	-	124 200
Rowley CDP, Essex County	329	-	-	7	40	160	112	10	248 200
Rowley town, Essex County	1 265	-	15	36	151	508	508	47	282 400
Royalston town, Worcester County	252	9	98	102	33	6	4	-	107 100
Russell town, Hampden County	390	5	105	175	78	21	3	3	123 100
Rutland CDP, Worcester County	595	-	78	369	123	25	-	-	132 500
Rutland town, Worcester County	1 594	26	131	660	466	256	55	-	148 700
Sagamore CDP, Barnstable County	975	-	24	230	348	270	78	25	174 300
Salem city, Essex County	5 236	-	131	1 030	1 936	1 777	293	69	188 700
Salisbury CDP, Essex County	800	-	58	197	334	180	15	16	174 300
Salisbury town, Essex County	1 531	-	120	346	584	405	53	23	175 400
Sandisfield town, Berkshire County	170	-	44	63	32	19	10	2	133 800
Sandwich CDP, Barnstable County	887	7	38	217	307	201	97	20	177 300
Sandwich town, Barnstable County	5 932	20	80	1 568	2 091	1 379	670	124	178 000
Saugus town, Essex County	6 792	46	65	835	2 313	2 680	731	122	204 100
Saugus CDP, Essex County	6 792	46	65	835	2 313	2 680	731	122	204 100
Savoy town, Berkshire County	137	14	56	49	8	5	5	-	99 100
Scituate CDP, Plymouth County	1 461	-	9	52	200	706	371	123	267 100
Scituate town, Plymouth County	5 253	7	32	200	722	2 238	1 538	516	276 000
Seabrook CDP, Barnstable County	199	-	-	39	75	60	25	-	192 600
Seconsett Island CDP, Barnstable County	6	-	-	-	6	-	-	-	187 500
Seekonk town, Bristol County	3 978	-	106	1 501	1 406	706	210	49	162 200
Sharon town, Norfolk County	4 905	13	10	266	930	1 698	1 612	376	270 600
Sharon CDP, Norfolk County	1 666	6	-	193	530	633	284	20	213 300
Sheffield town, Berkshire County	816	12	87	289	239	167	12	10	153 600
Shelburne town, Franklin County	312	-	66	128	78	34	6	-	132 400
Shelburne Falls CDP, Franklin County	363	-	140	171	41	11	-	-	108 600
Sherborn town, Middlesex County	1 168	-	-	6	21	98	482	561	491 200
Shirley CDP, Middlesex County	212	-	37	75	45	55	-	-	146 100
Shirley town, Middlesex County	1 090	-	102	357	315	272	44	-	163 400
Shrewsbury town, Worcester County	8 113	32	233	1 601	2 398	2 313	1 372	164	195 500
Shutesbury town, Franklin County	438	-	46	145	144	85	16	2	158 100
Smith Mills CDP, Bristol County	1 247	8	89	681	350	86	33	-	139 800
Somerset town, Bristol County	5 309	18	191	2 797	1 619	590	78	16	144 800
Somerset CDP, Bristol County	5 309	18	191	2 797	1 619	590	78	16	144 800
Somerville city, Middlesex County	2 712	23	66	361	747	1 035	429	51	214 100
South Amherst CDP, Hampshire County	632	11	45	243	196	103	9	25	153 400
Southampton town, Hampshire County	1 500	8	138	541	474	298	33	8	155 400
South Ashburnham CDP, Worcester County	277	-	91	152	29	5	-	-	111 300
Southborough town, Worcester County	2 443	8	22	89	338	667	927	392	318 600
Southbridge town, Worcester County	2 257	18	771	1 163	238	54	4	9	111 500

Table 26. **Home Value: 2000**—Con.

[Data based on a sample (except Tables 65-68). For information on confidentiality protection, coverage, sampling error, and nonsampling error, see Appendix G. For location of definitions, see "How to Use This Census Report"]

State County Place and County Subdivision	Specified owner-occupied housing units	Value of home							
		Less than $50,000	$50,000 to $99,999	$100,000 to $149,999	$150,000 to $199,999	$200,000 to $299,999	$300,000 to $499,999	$500,000 or more	Median (dollars)
PLACE AND COUNTY SUBDIVISION—Con.									
Southbridge CDP, Worcester County	1 257	18	497	654	60	24	4	-	106 900
South Deerfield CDP, Franklin County	488	-	7	205	213	54	9	-	158 600
South Dennis CDP, Barnstable County	1 263	14	117	629	322	124	27	30	139 500
South Duxbury CDP, Plymouth County	915	-	-	-	44	144	412	315	419 500
South Hadley town, Hampshire County	4 084	35	596	1 907	909	428	151	58	136 100
South Lancaster CDP, Worcester County	437	-	36	157	143	82	19	-	156 100
Southwick town, Hampden County	2 362	20	389	930	513	418	83	9	140 800
South Yarmouth CDP, Barnstable County	3 808	18	327	1 846	1 006	409	136	66	143 100
Spencer CDP, Worcester County	714	-	154	426	95	39	-	-	119 900
Spencer town, Worcester County	2 219	-	297	1 109	533	220	54	6	137 400
Springfield city, Hampden County	22 978	709	15 814	5 314	839	233	44	25	87 300
Sterling town, Worcester County	1 932	37	70	267	650	617	284	7	195 700
Stockbridge town, Berkshire County	518	-	26	61	137	156	102	36	219 400
Stoneham town, Middlesex County	4 731	7	15	148	1 141	2 332	1 046	42	241 800
Stoneham CDP, Middlesex County	4 731	7	15	148	1 141	2 332	1 046	42	241 800
Stoughton town, Norfolk County	6 709	34	164	1 714	2 645	1 606	534	12	174 200
Stow town, Middlesex County	1 699	9	-	50	244	606	711	79	291 600
Sturbridge CDP, Worcester County	466	-	15	225	164	46	16	-	148 500
Sturbridge town, Worcester County	1 944	-	194	866	496	305	83	-	145 000
Sudbury town, Middlesex County	4 813	-	-	35	124	900	2 146	1 608	422 400
Sunderland town, Franklin County	605	8	19	201	219	114	44	-	161 900
Sutton town, Worcester County	2 218	15	128	461	680	670	242	22	186 400
Swampscott town, Essex County	3 449	60	42	173	471	1 250	977	476	279 900
Swampscott CDP, Essex County	3 449	60	42	173	471	1 250	977	476	279 900
Swansea town, Bristol County	4 645	16	409	2 455	1 136	510	110	9	140 000
Taunton city, Bristol County	9 619	38	1 073	4 104	3 250	1 013	106	35	145 800
Teaticket CDP, Barnstable County	720	14	56	175	267	154	40	14	165 500
Templeton town, Worcester County	1 678	40	602	794	167	67	-	8	110 800
Tewksbury town, Middlesex County	8 097	29	78	859	3 048	3 456	588	39	200 700
Three Rivers CDP, Hampden County	510	-	142	306	43	19	-	-	113 900
Tisbury town, Dukes County	933	-	-	65	178	296	240	154	278 900
Tolland town, Hampden County	100	-	16	33	28	15	8	-	152 300
Topsfield CDP, Essex County	722	-	-	27	68	252	335	40	305 600
Topsfield town, Essex County	1 672	-	-	27	89	476	952	128	333 500
Townsend CDP, Middlesex County	196	-	14	90	75	17	-	-	146 300
Townsend town, Middlesex County	2 262	8	138	713	1 101	277	13	12	159 700
Truro town, Barnstable County	654	-	3	19	87	253	206	86	286 500
Turners Falls CDP, Franklin County	792	20	276	422	59	15	-	-	109 400
Tyngsborough town, Middlesex County	2 812	24	74	560	614	1 152	364	24	210 400
Tyringham town, Berkshire County	77	2	10	6	26	16	11	6	188 500
Upton town, Worcester County	1 477	12	21	135	309	654	339	7	239 000
Upton-West Upton CDP, Worcester County	545	-	14	92	130	246	63	-	212 200
Uxbridge town, Worcester County	2 517	7	117	881	702	699	104	7	165 900
Vineyard Haven CDP, Dukes County	510	-	-	53	131	173	72	81	250 000
Wakefield town, Middlesex County	5 889	20	44	129	1 301	2 940	1 342	113	242 400
Wakefield CDP, Middlesex County	5 889	20	44	129	1 301	2 940	1 342	113	242 400
Wales town, Hampden County	400	8	149	193	44	4	2	-	108 900
Walpole CDP, Norfolk County	1 623	13	10	29	449	849	265	8	231 400
Walpole town, Norfolk County	6 046	21	77	196	1 308	2 616	1 599	229	245 700
Waltham city, Middlesex County	8 695	49	48	379	1 653	4 236	2 031	299	250 800
Ware CDP, Hampshire County	1 027	20	415	465	94	33	-	-	105 300
Ware town, Hampshire County	2 004	28	628	985	274	74	15	-	114 200
Wareham town, Plymouth County	5 183	68	1 247	2 325	922	408	138	75	121 900
Wareham Center CDP, Plymouth County	630	24	159	286	117	20	12	12	121 900
Warren CDP, Worcester County	239	-	119	95	25	-	-	-	100 200
Warren town, Worcester County	903	-	281	470	118	22	12	-	113 800
Warwick town, Franklin County	141	-	58	57	19	7	-	-	107 600
Washington town, Berkshire County	116	7	33	46	17	6	7	-	121 400
Watertown city, Middlesex County	3 268	-	-	62	444	1 591	1 026	145	270 600
Wayland town, Middlesex County	3 993	17	7	28	143	785	1 809	1 204	391 100
Webster town, Worcester County	2 831	36	523	1 529	424	231	52	36	127 500
Webster CDP, Worcester County	1 393	20	431	865	66	-	-	11	112 200
Wellesley town, Norfolk County	6 622	11	54	35	43	492	2 312	3 675	548 100
Wellesley CDP, Norfolk County	6 622	11	54	35	43	492	2 312	3 675	548 100
Wellfleet town, Barnstable County	808	-	17	74	196	251	191	79	242 700
Wendell town, Franklin County	191	13	81	66	29	2	-	-	100 800
Wenham town, Essex County	938	9	-	6	65	254	339	265	362 500
Westborough town, Worcester County	3 616	29	31	251	626	1 343	1 080	256	262 200
Westborough CDP, Worcester County	665	6	-	120	201	285	33	20	201 400
West Boylston town, Worcester County	1 754	5	66	744	467	288	177	7	155 100
West Bridgewater town, Plymouth County	1 742	-	63	445	681	433	115	5	173 500
West Brookfield CDP, Worcester County	255	-	57	88	98	12	-	-	130 100
West Brookfield town, Worcester County	831	-	162	300	310	53	6	-	142 700
West Chatham CDP, Barnstable County	476	-	8	47	69	165	161	26	267 300
West Concord CDP, Middlesex County	1 188	-	-	6	49	327	622	184	369 300
West Dennis CDP, Barnstable County	847	6	62	162	179	213	132	93	207 200
West Falmouth CDP, Barnstable County	635	-	-	49	54	238	230	64	290 400
Westfield city, Hampden County	8 295	26	1 460	3 998	1 796	871	136	8	133 400
Westford town, Middlesex County	5 854	31	62	340	959	1 933	2 234	295	278 500
Westhampton town, Hampshire County	344	2	34	120	96	82	10	-	156 700
Westminster town, Worcester County	2 006	15	264	863	490	338	26	10	141 500
West Newbury town, Essex County	1 162	-	-	29	90	459	465	119	301 000
Weston town, Middlesex County	2 990	24	26	15	10	122	542	2 251	739 200
Westport town, Bristol County	3 912	16	269	1 246	1 185	749	316	131	163 400
West Springfield town, Hampden County	5 928	31	1 387	2 990	922	521	68	9	123 000
West Springfield CDP, Hampden County	5 928	31	1 387	2 990	922	521	68	9	123 000
West Stockbridge town, Berkshire County	365	5	52	92	88	85	31	12	168 600
West Tisbury town, Dukes County	615	5	6	16	19	133	290	146	362 100
West Wareham CDP, Plymouth County	361	-	73	179	79	30	-	-	119 500

Table 26. **Home Value: 2000**—Con.

[Data based on a sample (except Tables 65-68). For information on confidentiality protection, coverage, sampling error, and nonsampling error, see Appendix G.
For location of definitions, see "How to Use This Census Report"]

State County Place and County Subdivision	Specified owner-occupied housing units	Value of home							
		Less than $50,000	$50,000 to $99,999	$100,000 to $149,999	$150,000 to $199,999	$200,000 to $299,999	$300,000 to $499,999	$500,000 or more	Median (dollars)
PLACE AND COUNTY SUBDIVISION—Con.									
Westwood town, Norfolk County	4 089	15	22	32	173	1 065	1 949	833	360 600
West Yarmouth CDP, Barnstable County	1 697	17	208	733	475	191	59	14	143 000
Weweantic CDP, Plymouth County	615	-	90	410	79	18	-	18	118 200
Weymouth town, Norfolk County	12 588	48	243	2 584	5 194	3 879	608	32	182 700
Weymouth CDP, Norfolk County	12 588	48	243	2 584	5 194	3 879	608	32	182 700
Whately town, Franklin County	420	5	31	132	159	64	25	4	163 800
White Island Shores CDP, Plymouth County	616	-	181	351	68	16	-	-	112 500
Whitinsville CDP, Worcester County	935	-	48	271	299	250	67	-	170 700
Whitman town, Plymouth County	3 131	15	176	1 177	1 266	471	26	-	156 500
Wilbraham CDP, Hampden County	1 088	-	58	335	351	299	31	14	167 500
Wilbraham town, Hampden County	4 116	-	226	1 022	1 521	983	311	53	172 800
Williamsburg town, Hampshire County	485	8	73	232	103	61	8	-	134 800
Williamstown CDP, Berkshire County	527	-	57	96	76	148	121	29	225 700
Williamstown town, Berkshire County	1 455	23	204	408	214	317	236	53	168 400
Wilmington CDP, Middlesex County	6 113	28	72	471	1 675	2 911	916	40	221 900
Wilmington town, Middlesex County	6 113	28	72	471	1 675	2 911	916	40	221 900
Winchendon CDP, Worcester County	606	14	298	228	41	25	-	-	99 400
Winchendon town, Worcester County	1 957	22	765	794	292	77	-	7	109 600
Winchester town, Middlesex County	5 440	-	24	31	164	940	2 376	1 905	421 800
Winchester CDP, Middlesex County	5 440	-	24	31	164	940	2 376	1 905	421 800
Windsor town, Berkshire County	202	5	60	51	61	21	4	-	140 100
Winthrop town, Suffolk County	2 252	20	23	161	741	949	327	31	215 200
Winthrop CDP, Suffolk County	2 252	20	23	161	741	949	327	31	215 200
Woburn city, Middlesex County	7 679	49	43	646	2 210	3 763	926	42	218 600
Woods Hole CDP, Barnstable County	201	-	-	-	26	64	46	65	355 300
Worcester city, Worcester County	21 591	170	5 841	10 515	3 245	1 316	450	54	119 600
Worthington town, Hampshire County	249	4	53	112	68	10	2	-	130 100
Wrentham town, Norfolk County	2 661	9	8	241	628	1 094	620	61	236 400
Yarmouth town, Barnstable County	7 992	35	588	3 302	2 275	1 255	403	134	151 200
Yarmouth Port CDP, Barnstable County	2 020	-	45	562	612	590	166	45	180 900

Table 27. **Selected Monthly Owner Costs: 2000**

[Data based on a sample (except Tables 65-68). For information on confidentiality protection, coverage, sampling error, and nonsampling error, see Appendix G.
For location of definitions, see "How to Use This Census Report"]

State County County Subdivision Place	Specified owner-occupied housing units	Selected monthly owner costs							
		Less than $200	$200 to $299	$300 to $399	$400 to $499	$500 to $599	$600 to $799	$800 to $999	$1,000 or more
The State	**1 187 871**	**6 495**	**54 718**	**108 460**	**87 403**	**60 493**	**96 501**	**114 399**	**659 402**
Barnstable County	67 021	716	6 310	9 194	5 603	3 775	6 963	7 744	26 716
Barnstable Town city	13 784	22	721	1 691	1 034	815	1 399	1 729	6 373
Bourne town	4 829	75	375	547	349	273	532	561	2 117
Bourne CDP	394	6	32	42	49	59	41	32	133
Buzzards Bay CDP	793	15	134	93	69	22	95	95	270
Monument Beach CDP	724	20	44	93	25	39	122	69	312
Pocasset CDP	886	27	72	96	97	61	63	120	350
Sagamore CDP	975	7	44	113	47	57	86	89	532
Brewster town	3 243	18	286	525	302	134	330	411	1 237
Brewster CDP	736	-	59	130	94	42	66	126	219
Chatham town	2 235	14	204	445	313	245	202	183	629
Chatham CDP	520	-	36	91	48	85	53	61	146
West Chatham CDP	476	14	7	125	83	46	30	34	137
Dennis town	5 064	183	758	772	448	282	514	613	1 494
Dennis CDP	999	-	91	208	109	79	36	111	365
Dennis Port CDP	726	88	127	96	49	22	86	125	133
East Dennis CDP	1 229	9	175	214	165	57	103	98	408
South Dennis CDP	1 263	67	233	128	76	80	172	197	310
West Dennis CDP	847	19	132	126	49	44	117	82	278
Yarmouth Port CDP (part)	-	-	-	-	-	-	-	-	-
Eastham town	1 848	45	285	445	144	98	286	175	370
North Eastham CDP	680	27	117	152	33	18	119	72	142
Falmouth town	10 061	150	950	1 280	927	607	1 084	1 295	3 768
East Falmouth CDP	2 125	71	252	359	178	91	201	330	643
Falmouth CDP	1 043	6	91	187	153	93	74	120	319
North Falmouth CDP	1 092	-	64	140	108	71	110	89	510
Teaticket CDP	720	15	180	113	67	75	59	46	165
West Falmouth CDP	635	-	7	101	117	57	43	33	277
Woods Hole CDP	201	-	7	33	45	13	21	6	76
Harwich town	4 057	34	640	706	283	170	483	397	1 344
East Harwich CDP	1 683	7	235	328	128	52	158	136	639
Harwich Center CDP	597	13	122	106	18	35	90	56	157
Harwich Port CDP	544	-	88	102	77	13	64	36	164
Northwest Harwich CDP	1 233	14	195	170	60	70	171	169	384
Mashpee town	3 801	20	206	218	293	220	433	477	1 934
Mashpee Neck CDP	316	-	14	26	7	-	14	54	201
Monomoscoy Island CDP	25	-	-	-	6	6	-	-	13
New Seabury CDP	371	-	7	14	46	27	69	14	194
Popponesset CDP	195	-	14	41	34	7	14	20	65
Popponesset Island CDP	13	-	-	6	7	-	-	-	-
Seabrook CDP	199	-	-	34	12	14	-	6	133
Seconsett Island CDP	6	-	6	-	-	-	-	-	-
Orleans town	2 136	7	269	439	245	196	266	176	538
Orleans CDP	406	7	105	54	63	20	62	37	58
Provincetown town	577	-	70	86	42	24	60	61	234
Provincetown CDP	538	-	70	86	42	24	60	55	201
Sandwich town	5 932	15	112	573	341	231	356	533	3 771
East Sandwich CDP	1 164	-	15	140	79	71	94	101	664
Forestdale CDP	1 111	-	36	79	61	17	60	126	732
Sandwich CDP	887	7	42	127	84	50	32	83	462
Truro town	654	10	82	89	91	21	62	50	249
Wellfleet town	808	26	132	121	101	46	67	74	241
Yarmouth town	7 992	97	1 220	1 257	690	413	889	1 009	2 417
South Yarmouth CDP	3 808	62	764	578	279	199	482	515	929
West Yarmouth CDP	1 697	35	252	227	169	69	135	284	526
Yarmouth Port CDP (part)	2 020	-	163	390	217	108	226	159	757
Berkshire County	29 127	448	3 110	3 988	2 340	1 734	4 001	4 668	8 838
Adams town	1 782	37	288	304	134	119	253	272	375
Adams CDP	1 070	19	186	232	97	90	135	158	153
Alford town	99	2	22	11	2	3	8	13	38
Becket town	509	8	82	59	25	23	93	111	108
Cheshire town	863	25	137	112	47	24	113	171	234
Clarksburg town	479	21	72	66	35	30	77	92	86
Dalton town	1 719	-	78	280	82	120	200	343	616
Egremont town	364	3	43	32	37	33	39	31	146
Florida town	147	9	21	13	18	9	24	27	26
Great Barrington town	1 375	9	80	190	147	17	140	174	618
Great Barrington CDP	339	9	30	79	25	9	10	17	160
Housatonic CDP	235	-	15	23	15	-	55	68	59
Hancock town	164	9	28	14	9	7	28	28	41
Hinsdale town	425	4	52	38	35	11	56	53	176
Lanesborough town	890	7	89	129	64	20	169	129	283
Lee town	1 465	25	129	233	144	95	192	133	514
Lee CDP	412	-	16	40	42	26	66	45	177
Lenox town	1 126	-	59	73	123	126	100	166	479
Lenox CDP	279	-	19	27	32	34	18	43	106
Monterey town	212	2	26	22	13	21	27	29	72
Mount Washington town	37	2	2	6	-	-	4	5	18
New Ashford town	43	5	6	2	8	-	5	3	14
New Marlborough town	337	9	53	50	13	22	38	39	113
North Adams city	2 280	98	427	278	148	196	414	335	384
Otis town	368	14	65	27	14	25	48	46	129
Peru town	160	3	13	14	8	4	37	36	45
Pittsfield city	9 971	98	1 030	1 468	833	546	1 400	1 828	2 768
Richmond town	456	2	19	70	43	37	57	62	166
Sandisfield town	170	4	26	13	9	5	23	28	62
Savoy town	137	10	17	10	8	4	20	40	28
Sheffield town	816	7	55	118	80	43	68	99	346
Stockbridge town	518	-	37	102	53	33	45	48	200
Tyringham town	77	5	13	10	-	8	7	9	25
Washington town	116	3	15	17	5	4	20	21	31
West Stockbridge town	365	5	23	52	35	18	34	45	153
Williamstown town	1 455	15	92	155	150	119	229	214	481
Williamstown CDP	527	-	23	52	68	65	75	97	147
Windsor town	202	7	11	20	18	12	33	38	63

Table 27. **Selected Monthly Owner Costs: 2000**—Con.

[Data based on a sample (except Tables 65-68). For information on confidentiality protection, coverage, sampling error, and nonsampling error, see Appendix G. For location of definitions, see "How to Use This Census Report"]

State County County Subdivision Place	Specified owner-occupied housing units	Selected monthly owner costs							
		Less than $200	$200 to $299	$300 to $399	$400 to $499	$500 to $599	$600 to $799	$800 to $999	$1,000 or more
Bristol County	99 919	862	8 623	11 605	5 812	3 753	7 528	11 032	50 704
Acushnet town	2 669	20	270	405	283	75	235	344	1 037
Acushnet Center CDP	789	11	111	136	63	22	105	113	228
Attleboro city	8 215	18	366	983	441	277	457	915	4 758
Berkley town	1 554	5	87	113	52	31	83	180	1 003
Dartmouth town	7 822	70	791	1 051	483	421	685	777	3 544
Bliss Corner CDP	1 311	25	228	241	52	49	187	140	389
Smith Mills CDP	1 247	18	134	265	85	67	116	178	384
Dighton town	1 616	-	132	234	127	76	68	184	795
Easton town	5 178	13	55	320	316	126	322	365	3 661
Fairhaven town	4 227	46	400	643	347	164	292	475	1 860
Fall River city	7 554	167	1 267	930	292	250	771	1 063	2 814
Freetown town	2 432	22	138	183	192	114	217	277	1 289
Mansfield town	4 995	30	50	224	301	161	254	307	3 668
Mansfield Center CDP	1 306	22	50	85	139	47	123	156	684
New Bedford city	10 920	107	1 260	1 690	795	569	1 136	1 777	3 586
North Attleborough town	5 736	-	169	563	307	186	339	512	3 660
North Attleborough Center CDP	2 942	-	85	285	147	134	203	323	1 765
Norton town	4 089	8	134	278	145	123	149	329	2 923
Norton Center CDP	237	-	-	25	18	18	-	23	153
Raynham town	2 855	9	112	307	113	105	214	263	1 732
Raynham Center CDP	1 016	-	32	125	44	43	45	50	677
Rehoboth town	2 594	32	154	266	122	60	149	198	1 613
Seekonk town	3 978	9	363	504	336	135	340	357	1 934
North Seekonk CDP	811	-	149	142	24	32	87	63	314
Somerset town	5 309	86	783	768	284	165	405	544	2 274
Somerset CDP	5 309	86	783	768	284	165	405	544	2 274
Swansea town	4 645	74	473	622	250	246	487	639	1 854
Ocean Grove CDP	927	27	142	75	83	98	144	125	233
Taunton city	9 619	80	1 040	1 070	481	309	561	1 216	4 862
Westport town	3 912	66	579	451	145	160	364	310	1 837
North Westport CDP	1 252	33	252	130	33	78	158	68	500
Dukes County	3 927	41	319	498	351	230	348	310	1 830
Aquinnah town	62	-	4	10	8	9	1	4	26
Chilmark town	226	9	22	55	15	13	6	8	98
Edgartown town	964	7	100	101	115	54	71	42	474
Gosnold town	20	-	4	4	-	-	4	6	2
Oak Bluffs town	1 107	17	74	147	78	40	79	89	583
Tisbury town	933	-	88	126	80	66	128	99	346
Vineyard Haven CDP	510	-	53	79	35	51	51	59	182
West Tisbury town	615	8	27	55	55	48	59	62	301
Essex County	139 931	445	3 545	12 049	11 027	7 436	9 712	11 077	84 640
Amesbury town	3 251	-	68	211	158	185	194	214	2 221
Amesbury CDP	2 129	-	32	143	109	138	135	175	1 397
Andover town	7 922	8	8	173	376	555	748	346	5 708
Andover CDP	1 703	8	-	52	116	164	197	47	1 119
Beverly city	7 764	25	110	715	702	486	641	558	4 527
Boxford town	2 238	-	12	8	106	97	186	78	1 751
Boxford CDP	706	-	12	8	57	29	66	33	501
Danvers town	6 173	8	46	449	658	481	465	344	3 722
Danvers CDP	6 173	8	46	449	658	481	465	344	3 722
Essex town	700	-	12	43	94	36	47	28	440
Essex CDP	251	-	-	6	47	18	18	16	146
Georgetown town	2 079	-	54	78	153	79	96	157	1 462
Gloucester city	5 799	15	193	621	365	425	402	497	3 281
Groveland town	1 686	-	40	133	112	61	68	154	1 118
Hamilton town	1 993	-	-	69	170	158	148	230	1 218
Haverhill city	10 905	31	310	973	692	360	675	1 447	6 417
Ipswich town	3 237	-	65	310	329	194	180	188	1 971
Ipswich CDP	711	-	13	79	89	49	52	55	374
Lawrence city	4 323	54	266	603	304	193	516	693	1 694
Lynn city	10 737	42	370	1 321	1 126	490	695	1 287	5 406
Lynnfield town	3 542	8	9	103	350	327	257	204	2 284
Lynnfield CDP	3 542	8	9	103	350	327	257	204	2 284
Manchester-by-the-Sea town	1 336	10	9	28	43	101	144	84	917
Marblehead town	5 671	-	10	291	441	220	488	380	3 841
Marblehead CDP	5 671	-	10	291	441	220	488	380	3 841
Merrimac town	1 457	-	40	125	91	37	39	169	956
Methuen city	10 077	33	414	1 275	938	455	553	932	5 477
Middleton town	1 729	18	-	130	115	67	98	139	1 162
Nahant town	968	-	24	27	66	42	69	120	620
Nahant CDP	968	-	24	27	66	42	69	120	620
Newbury town	1 840	10	55	113	102	126	148	150	1 136
Newburyport city	4 068	-	92	247	378	250	209	291	2 601
North Andover town	5 664	31	54	267	388	269	316	292	4 047
Peabody city	10 851	72	664	1 503	730	428	641	667	6 146
Rockport town	1 876	-	34	148	188	146	154	145	1 061
Rockport CDP	1 365	-	26	123	96	121	105	92	802
Rowley town	1 265	-	31	62	40	64	54	68	946
Rowley CDP	329	-	-	30	-	16	26	14	243
Salem city	5 236	29	100	611	579	293	277	274	3 073
Salisbury town	1 531	-	101	203	91	59	62	145	870
Salisbury CDP	800	-	45	173	78	31	31	78	364
Saugus town	6 792	21	262	953	613	324	457	433	3 729
Saugus CDP	6 792	21	262	953	613	324	457	433	3 729
Swampscott town	3 449	30	44	169	270	191	360	173	2 212
Swampscott CDP	3 449	30	44	169	270	191	360	173	2 212
Topsfield town	1 672	-	11	26	114	122	145	43	1 211
Topsfield CDP	722	-	11	18	55	44	52	19	523
Wenham town	938	-	9	32	60	51	85	85	616
West Newbury town	1 162	-	28	29	85	64	95	62	799
Franklin County	14 520	241	1 391	2 121	1 047	747	2 037	2 292	4 644
Ashfield town	354	8	28	31	32	18	37	64	136
Bernardston town	492	-	50	45	50	36	68	78	165
Buckland town	461	4	59	96	28	19	56	98	101
Shelburne Falls CDP (part)	226	-	28	54	13	9	33	56	33

Table 27. **Selected Monthly Owner Costs: 2000**—Con.

[Data based on a sample (except Tables 65-68). For information on confidentiality protection, coverage, sampling error, and nonsampling error, see Appendix G. For location of definitions, see "How to Use This Census Report"]

State County County Subdivision Place	Specified owner-occupied housing units	Selected monthly owner costs							
		Less than $200	$200 to $299	$300 to $399	$400 to $499	$500 to $599	$600 to $799	$800 to $999	$1,000 or more
Franklin County—Con.									
Charlemont town	264	4	34	39	14	10	42	35	86
Colrain town	326	4	28	72	15	23	36	62	86
Conway town	371	-	10	30	24	22	35	49	201
Deerfield town	1 301	25	100	246	62	38	112	139	579
South Deerfield CDP	488	7	37	142	42	-	40	41	179
Erving town	385	48	62	21	13	26	97	54	64
Millers Falls CDP (part)	153	26	29	12	5	4	38	21	18
Gill town	300	6	46	42	20	7	27	41	111
Greenfield town	3 357	38	270	635	256	151	513	543	951
Greenfield CDP	2 253	25	205	439	181	113	352	366	572
Hawley town	48	2	5	5	3	-	15	10	8
Heath town	125	4	14	12	13	11	22	23	26
Leverett town	352	2	10	35	33	28	43	40	161
Leyden town	137	2	14	13	11	2	21	19	55
Monroe town	12	-	2	2	-	7	1	-	-
Montague town	1 689	27	185	295	161	74	244	291	412
Millers Falls CDP (part)	69	-	4	15	-	-	12	18	20
Turners Falls CDP	792	8	90	148	111	47	114	136	138
New Salem town	238	-	23	21	11	7	65	44	67
Northfield town	671	9	113	97	17	41	73	104	217
Northfield CDP	208	-	31	47	9	11	14	23	73
Orange town	1 457	16	211	155	123	110	286	289	267
Orange CDP	722	16	82	106	73	71	98	142	134
Rowe town	73	13	18	3	5	-	8	2	24
Shelburne town	312	4	30	80	3	19	57	50	69
Shelburne Falls CDP (part)	137	4	16	49	-	9	26	21	12
Shutesbury town	438	-	10	26	17	10	40	76	259
Sunderland town	605	-	18	37	74	51	62	40	323
Warwick town	141	7	19	15	13	9	18	27	33
Wendell town	191	8	20	21	13	19	30	36	44
Whately town	420	10	12	47	36	9	29	78	199
Hampden County	90 460	871	7 879	11 934	6 717	3 878	9 491	13 245	36 445
Agawam city	7 233	43	532	1 099	564	221	449	959	3 366
Blandford town	315	4	31	20	22	12	31	42	153
Brimfield town	752	12	49	37	42	15	103	111	383
Chester town	289	9	20	28	23	14	36	41	118
Chicopee city	10 520	178	1 597	1 930	718	359	1 167	1 634	2 937
East Longmeadow town	4 421	6	150	506	455	228	290	330	2 456
Granville town	366	7	32	40	14	16	27	70	160
Hampden town	1 453	8	46	204	135	70	180	112	698
Holland town	690	16	38	47	58	26	87	142	276
Holland CDP	448	6	30	32	39	24	55	92	170
Holyoke city	4 808	64	487	550	286	191	682	830	1 718
Longmeadow town	5 065	8	32	147	393	388	521	430	3 146
Longmeadow CDP	5 065	8	32	147	393	388	521	430	3 146
Ludlow town	5 239	20	662	838	451	181	410	744	1 933
Monson town	1 970	-	95	212	136	57	177	261	1 032
Monson Center CDP	388	-	16	49	15	17	44	63	184
Montgomery town	187	-	10	20	14	4	23	5	111
Palmer town	2 583	29	149	415	194	113	274	431	978
Bondsville CDP (part)	323	-	16	89	22	9	36	49	102
Palmer CDP	720	8	43	105	37	33	85	138	271
Three Rivers CDP	510	7	37	127	52	10	25	80	172
Russell town	390	3	21	49	15	19	56	72	155
Southwick town	2 362	57	177	153	178	43	242	319	1 193
Springfield city	22 978	244	2 491	3 178	1 560	1 053	3 147	4 556	6 749
Tolland town	100	5	9	12	-	9	21	16	28
Wales town	400	4	19	23	27	30	56	84	157
Westfield city	8 295	74	572	1 103	512	273	641	1 004	4 116
West Springfield town	5 928	62	497	843	571	307	592	745	2 311
West Springfield CDP	5 928	62	497	843	571	307	592	745	2 311
Wilbraham town	4 116	18	163	480	349	249	279	307	2 271
Wilbraham CDP	1 088	-	75	93	101	78	68	77	596
Hampshire County	29 232	208	2 039	3 348	2 240	1 566	2 735	3 431	13 665
Amherst town	3 540	-	29	201	415	275	313	210	2 097
Amherst Center CDP	992	-	24	73	161	108	108	69	449
North Amherst CDP	473	-	-	30	98	17	20	9	299
South Amherst CDP	632	-	-	41	13	45	76	71	386
Belchertown town	3 139	-	101	188	114	104	294	391	1 947
Belchertown CDP	579	-	-	53	19	11	52	129	315
Bondsville CDP (part)	62	-	10	8	-	-	-	9	35
Chesterfield town	246	-	7	17	27	17	20	64	94
Cummington town	163	5	11	33	19	4	16	20	55
Easthampton city	3 491	54	313	460	178	146	292	521	1 527
Goshen town	223	2	20	28	2	10	32	28	101
Granby town	1 607	28	156	161	140	64	148	280	630
Granby CDP	331	11	25	56	33	7	16	45	138
Hadley town	1 235	7	157	237	76	32	86	91	549
Hatfield town	816	12	77	118	122	37	43	110	297
Hatfield CDP	329	12	40	39	40	6	6	36	150
Huntington town	467	2	29	56	31	19	70	79	181
Middlefield town	92	-	8	2	6	15	15	18	28
Northampton city	5 082	43	386	654	417	279	497	550	2 256
Pelham town	367	3	13	28	34	29	37	50	173
Plainfield town	98	-	9	23	3	2	8	30	23
Southampton town	1 500	23	150	134	51	67	177	160	738
South Hadley town	4 084	-	250	607	405	238	346	504	1 734
Ware town	2 004	16	251	254	109	153	221	161	839
Ware CDP	1 027	7	184	200	51	64	107	106	308
Westhampton town	344	-	23	44	36	16	27	38	160
Williamsburg town	485	4	38	72	45	46	61	68	151
Worthington town	249	9	11	31	10	13	32	58	85
Middlesex County	268 542	513	3 912	16 184	19 639	15 653	20 409	19 047	173 185
Acton town	4 810	-	-	46	110	235	432	255	3 732
Arlington town	7 494	8	26	193	763	936	737	248	4 583

Table 27. **Selected Monthly Owner Costs: 2000**—Con.

[Data based on a sample (except Tables 65-68). For information on confidentiality protection, coverage, sampling error, and nonsampling error, see Appendix G. For location of definitions, see "How to Use This Census Report"]

State County County Subdivision Place	Specified owner-occupied housing units	Selected monthly owner costs							
		Less than $200	$200 to $299	$300 to $399	$400 to $499	$500 to $599	$600 to $799	$800 to $999	$1,000 or more
Middlesex County—Con.									
Arlington town—Con.									
Arlington CDP	7 494	8	26	193	763	936	737	248	4 583
Ashby town	705	5	34	47	53	39	55	140	332
Ashland town	3 876	10	25	173	214	213	236	201	2 804
Ayer town	1 308	-	68	175	94	15	60	171	725
Ayer CDP	464	-	30	81	24	-	16	55	258
Fort Devens CDP (part)	-	-	-	-	-	-	-	-	-
Bedford town	3 404	-	17	65	334	243	316	162	2 267
Belmont town	4 289	5	7	23	83	273	692	407	2 799
Belmont CDP	4 289	5	7	23	83	273	692	407	2 799
Billerica town	9 888	34	167	804	745	437	633	852	6 216
Pinehurst CDP	2 080	16	41	186	100	68	107	171	1 391
Boxborough town	1 028	-	6	12	33	69	67	44	797
Burlington town	6 257	26	179	760	525	330	398	380	3 659
Burlington CDP	6 257	26	179	760	525	330	398	380	3 659
Cambridge city	4 453	34	197	253	255	206	320	292	2 896
Carlisle town	1 292	-	-	-	18	72	190	91	921
Chelmsford town	9 383	8	40	457	1 040	632	684	628	5 894
Concord town	4 255	-	16	100	159	311	384	258	3 027
West Concord CDP	1 188	-	-	24	82	69	140	46	827
Dracut town	6 724	17	152	734	438	269	466	641	4 007
Dunstable town	766	8	12	28	48	38	48	31	553
Everett city	2 812	12	228	472	307	100	174	208	1 311
Framingham town	12 520	46	50	645	1 191	812	992	854	7 930
Framingham CDP	12 520	46	50	645	1 191	812	992	854	7 930
Groton town	2 365	-	-	120	88	91	116	139	1 811
Groton CDP	176	-	-	9	30	-	35	15	87
Holliston town	3 786	-	28	118	248	180	188	223	2 801
Hopkinton town	3 687	10	34	74	136	160	154	170	2 949
Hopkinton CDP	686	10	23	21	88	17	47	45	435
Hudson town	4 080	8	121	393	381	120	197	258	2 602
Hudson CDP	2 954	8	74	340	301	89	117	249	1 776
Lexington town	8 382	6	35	67	437	591	1 000	641	5 605
Lexington CDP	8 382	6	35	67	437	591	1 000	641	5 605
Lincoln town	1 426	8	-	8	43	55	115	116	1 081
Littleton town	2 173	-	27	180	176	134	115	122	1 419
Littleton Common CDP	739	-	27	74	57	39	49	73	420
Lowell city	11 750	48	522	1 551	1 065	572	976	1 657	5 359
Malden city	5 991	25	64	548	610	327	331	527	3 559
Marlborough city	7 027	7	143	500	555	290	341	599	4 592
Maynard town	2 663	10	37	109	213	267	168	223	1 636
Maynard CDP (part)	2 663	10	37	109	213	267	168	223	1 636
Medford city	7 636	6	72	488	875	582	618	491	4 504
Melrose city	5 949	-	56	207	516	534	421	371	3 844
Natick town	7 829	6	73	406	724	505	526	429	5 160
Cochituate CDP (part)	31	-	-	-	-	-	-	6	25
Newton city	16 507	-	45	241	564	1 195	1 832	1 234	11 396
North Reading town	3 862	9	29	224	224	253	265	251	2 607
Pepperell town	2 540	9	60	192	83	88	132	261	1 715
East Pepperell CDP	400	-	10	33	10	38	52	36	221
Pepperell CDP	446	-	20	80	31	-	6	63	246
Reading town	6 320	8	32	209	460	539	531	313	4 228
Reading CDP	6 320	8	32	209	460	539	531	313	4 228
Sherborn town	1 168	-	-	12	-	49	131	84	892
Shirley town	1 090	-	81	102	96	14	88	111	598
Fort Devens CDP (part)	-	-	-	-	-	-	-	-	-
Shirley CDP	212	-	38	31	19	-	8	21	95
Somerville city	2 712	6	88	268	220	156	232	261	1 481
Stoneham town	4 731	-	16	178	512	422	397	296	2 910
Stoneham CDP	4 731	-	16	178	512	422	397	296	2 910
Stow town	1 699	-	-	63	72	97	95	118	1 254
Sudbury town	4 813	-	-	39	169	268	391	229	3 717
Maynard CDP (part)	-	-	-	-	-	-	-	-	-
Tewksbury town	8 097	-	213	554	667	343	410	533	5 377
Townsend town	2 262	-	37	214	120	72	176	326	1 317
Townsend CDP	196	-	7	24	44	7	27	-	87
Tyngsborough town	2 812	-	18	170	93	130	172	217	2 012
Wakefield town	5 889	22	44	419	626	476	352	267	3 683
Wakefield CDP	5 889	22	44	419	626	476	352	267	3 683
Waltham city	8 695	34	282	1 057	934	352	511	457	5 068
Watertown city	3 268	28	39	300	448	192	362	188	1 711
Wayland town	3 993	-	20	28	104	164	398	220	3 059
Cochituate CDP (part)	1 971	-	20	6	74	124	213	96	1 438
Westford town	5 854	-	38	144	249	334	356	394	4 339
Weston town	2 990	11	7	17	55	60	181	196	2 463
Wilmington town	6 113	7	169	580	485	285	284	362	3 941
Wilmington CDP	6 113	7	169	580	485	285	284	362	3 941
Winchester town	5 440	-	17	92	276	279	589	399	3 788
Winchester CDP	5 440	-	17	92	276	279	589	399	3 788
Woburn city	7 679	32	241	1 325	705	247	374	501	4 254
Nantucket County	2 041	7	98	173	119	130	128	71	1 315
Nantucket town	2 041	7	98	173	119	130	128	71	1 315
Nantucket CDP	736	-	42	50	58	74	65	44	403
Norfolk County	144 182	271	2 459	10 338	11 940	8 418	10 184	9 488	91 084
Avon town	1 202	6	133	228	34	30	118	87	566
Bellingham town	4 235	20	163	415	177	121	245	369	2 725
Bellingham CDP	1 314	-	34	149	84	25	116	102	804
Braintree town	8 790	20	290	973	1 030	564	557	531	4 825
Braintree CDP	8 750	20	290	959	1 020	564	551	531	4 815
Brookline town	4 414	-	10	10	95	38	303	314	3 644
Brookline CDP	4 414	-	10	10	95	38	303	314	3 644
Canton town	4 964	23	49	239	389	344	357	314	3 249
Cohasset town	2 028	-	9	17	126	177	140	110	1 449
Dedham town	6 178	12	110	450	712	523	476	374	3 521
Dedham CDP	6 178	12	110	450	712	523	476	374	3 521
Dover town	1 592	-	7	-	50	44	140	106	1 245

Table 27. **Selected Monthly Owner Costs: 2000**—Con.

[Data based on a sample (except Tables 65-68). For information on confidentiality protection, coverage, sampling error, and nonsampling error, see Appendix G. For location of definitions, see "How to Use This Census Report"]

State County County Subdivision Place	Specified owner-occupied housing units	Selected monthly owner costs							
		Less than $200	$200 to $299	$300 to $399	$400 to $499	$500 to $599	$600 to $799	$800 to $999	$1,000 or more
Norfolk County—Con.									
Dover town—Con.									
Dover CDP	625	-	7	-	19	4	69	14	512
Foxborough town	3 925	-	45	329	277	185	266	269	2 554
Foxborough CDP	867	-	15	131	76	61	62	42	480
Franklin city	7 200	6	85	361	325	220	419	316	5 468
Holbrook town	2 822	7	114	404	337	175	195	249	1 341
Holbrook CDP	2 822	7	114	404	337	175	195	249	1 341
Medfield town	3 118	14	7	35	166	196	182	141	2 377
Medfield CDP	1 617	-	-	29	137	115	105	90	1 141
Medway town	3 184	-	25	205	154	150	172	240	2 238
Millis town	2 056	25	-	120	144	70	143	140	1 414
Millis-Clicquot CDP	1 067	16	-	46	89	33	35	59	789
Milton town	6 632	14	-	159	409	560	626	320	4 544
Milton CDP	6 632	14	-	159	409	560	626	320	4 544
Needham town	7 698	16	26	136	445	714	737	395	5 229
Needham CDP	7 698	16	26	136	445	714	737	395	5 229
Norfolk town	2 447	-	8	60	150	113	171	116	1 829
Norwood town	5 564	15	188	733	740	253	392	322	2 921
Norwood CDP	5 564	15	188	733	740	253	392	322	2 921
Plainville town	1 695	8	39	110	83	70	66	201	1 118
Quincy city	13 581	49	431	1 459	1 866	897	930	1 058	6 891
Randolph town	7 237	6	177	922	704	354	426	525	4 123
Randolph CDP	7 237	6	177	922	704	354	426	525	4 123
Sharon town	4 905	-	9	118	314	284	289	274	3 617
Sharon CDP	1 666	-	9	62	233	153	136	83	990
Stoughton town	6 709	22	123	618	535	418	454	445	4 094
Walpole town	6 046	-	51	308	600	410	445	452	3 780
Walpole CDP	1 623	-	35	100	217	127	205	123	816
Wellesley town	6 622	-	26	118	197	524	553	526	4 678
Wellesley CDP	6 622	-	26	118	197	524	553	526	4 678
Westwood town	4 089	-	33	113	282	235	414	204	2 808
Weymouth town	12 588	-	245	1 468	1 479	623	877	1 004	6 892
Weymouth CDP	12 588	-	245	1 468	1 479	623	877	1 004	6 892
Wrentham town	2 661	8	56	230	120	126	91	86	1 944
Plymouth County	110 224	289	2 873	7 766	7 726	5 234	8 393	10 805	67 138
Abington town	3 367	-	67	164	408	153	289	257	2 029
Abington CDP	3 367	-	67	164	408	153	289	257	2 029
Bridgewater town	4 779	10	80	353	328	194	242	440	3 132
Bridgewater CDP	670	-	15	92	65	53	45	67	333
Brockton city	14 956	36	601	1 677	1 140	653	1 300	2 269	7 280
Carver town	2 417	6	41	97	79	67	157	212	1 758
Duxbury town	3 947	6	6	56	165	211	308	191	3 004
Duxbury CDP	423	-	-	-	7	6	41	27	342
Green Harbor-Cedar Crest CDP (part)	73	6	-	8	-	24	-	-	35
South Duxbury CDP	915	-	-	9	29	19	56	46	756
East Bridgewater town	3 164	17	72	231	230	97	152	266	2 099
Halifax town	1 951	-	57	77	143	73	131	239	1 231
Hanover town	3 561	-	9	177	196	130	268	328	2 453
Hanson town	2 607	-	64	193	111	129	149	264	1 697
Hanson CDP	583	-	12	50	30	29	41	70	351
Hingham town	5 577	-	12	136	225	456	596	361	3 791
Hingham CDP	1 507	-	-	12	67	105	190	81	1 052
Hull town	2 739	-	63	83	213	193	240	203	1 744
Hull CDP	2 739	-	63	83	213	193	240	203	1 744
Kingston town	2 808	-	44	210	127	123	160	228	1 916
Kingston CDP	1 387	-	44	145	81	68	114	201	734
Lakeville town	2 755	32	179	226	99	121	176	298	1 624
North Lakeville CDP	642	-	42	102	42	55	28	95	278
Marion town	1 446	6	30	118	102	55	151	164	820
Marion Center CDP	312	-	-	32	28	13	32	31	176
Marshfield town	6 723	6	100	368	508	378	399	444	4 520
Green Harbor-Cedar Crest CDP (part)	673	-	-	13	64	36	60	25	475
Marshfield CDP	1 034	-	-	60	68	89	45	69	703
Marshfield Hills CDP	727	-	19	16	51	61	74	24	482
Ocean Bluff-Brant Rock CDP	1 578	6	33	166	156	60	71	187	899
Mattapoisett town	1 822	6	52	230	260	111	112	160	891
Mattapoisett Center CDP	805	6	29	90	113	49	40	110	368
Middleborough town	4 402	26	149	351	268	169	390	454	2 595
Middleborough Center CDP	1 042	-	55	46	91	13	65	79	693
Norwell town	2 763	6	13	104	173	169	228	167	1 903
Pembroke town	4 919	13	168	411	353	176	238	378	3 182
North Pembroke CDP	831	-	21	57	33	31	42	75	572
Plymouth town	12 443	9	273	729	840	471	870	1 342	7 909
North Plymouth CDP	507	-	25	53	97	47	61	34	190
Plymouth CDP	1 155	-	22	180	118	63	73	109	590
Plympton town	669	-	7	12	36	57	48	65	444
Rochester town	1 270	-	71	98	66	30	123	135	747
Rockland town	3 830	-	50	363	334	210	233	381	2 259
Scituate town	5 253	6	49	226	519	328	450	372	3 303
North Scituate CDP	1 504	-	15	53	164	84	76	77	1 035
Scituate CDP	1 461	-	9	76	184	107	197	125	763
Wareham town	5 183	72	470	584	346	276	722	696	2 017
Onset CDP	325	17	27	75	49	27	59	-	71
Wareham Center CDP	630	-	70	95	76	50	29	82	228
West Wareham CDP	361	-	15	40	15	19	69	46	157
Weweantic CDP	615	-	75	64	9	18	102	91	256
White Island Shores CDP	616	7	57	29	21	20	131	82	269
West Bridgewater town	1 742	7	110	206	131	88	86	182	932
Whitman town	3 131	25	36	286	326	116	175	309	1 858
Suffolk County	39 357	338	1 692	3 901	3 590	2 137	2 727	3 346	21 626
Boston city	30 467	304	1 435	2 968	2 296	1 438	2 128	2 600	17 298
Chelsea city	1 057	12	90	148	97	56	45	92	517
Revere city	5 581	16	139	602	932	408	377	527	2 580
Winthrop town	2 252	6	28	183	265	235	177	127	1 231
Winthrop CDP	2 252	6	28	183	265	235	177	127	1 231

Table 27. **Selected Monthly Owner Costs: 2000**—Con.

[Data based on a sample (except Tables 65-68). For information on confidentiality protection, coverage, sampling error, and nonsampling error, see Appendix G. For location of definitions, see "How to Use This Census Report"]

State County County Subdivision Place	Specified owner-occupied housing units	Selected monthly owner costs							
		Less than $200	$200 to $299	$300 to $399	$400 to $499	$500 to $599	$600 to $799	$800 to $999	$1,000 or more
Worcester County	149 388	1 245	10 468	15 361	9 252	5 802	11 845	17 843	77 572
Ashburnham town	1 482	11	91	131	74	82	104	210	779
South Ashburnham CDP	277	7	15	20	24	22	38	57	94
Athol town	2 636	68	565	214	96	194	510	559	430
Athol CDP	1 895	43	419	163	83	150	366	386	285
Auburn town	4 575	33	550	590	228	101	422	567	2 084
Barre town	1 103	-	133	153	42	18	67	212	478
Barre CDP	217	-	27	60	6	5	13	29	77
Berlin town	576	-	25	62	27	27	23	48	364
Blackstone town	1 745	8	149	164	77	36	71	242	998
Bolton town	1 133	-	-	33	60	20	48	60	912
Boylston town	1 118	-	56	103	64	64	71	93	667
Brookfield town	589	13	51	32	32	7	58	87	309
Charlton town	2 695	16	164	186	118	107	191	351	1 562
Clinton town	2 305	8	175	327	178	57	183	194	1 183
Clinton CDP	1 096	8	52	180	128	27	73	87	541
Douglas town	1 700	10	26	128	67	43	120	212	1 094
East Douglas CDP	493	-	17	67	17	24	16	69	283
Dudley town	2 235	31	280	214	166	75	246	261	962
East Brookfield town	578	24	57	63	33	17	81	89	214
East Brookfield CDP	394	14	53	42	25	9	59	53	139
Fitchburg city	5 586	52	550	744	436	224	556	912	2 112
Gardner city	3 487	36	396	429	173	106	462	671	1 214
Grafton town	3 558	27	140	311	222	132	206	241	2 279
Hardwick town	464	4	18	62	32	32	34	111	171
Harvard town	1 434	-	15	37	92	69	101	32	1 088
Fort Devens CDP (part)	-	-	-	-	-	-	-	-	-
Holden town	4 705	17	166	429	387	274	289	410	2 733
Hopedale town	1 484	7	43	86	124	110	54	93	967
Hopedale CDP	961	7	17	41	28	110	47	84	627
Hubbardston town	945	5	67	86	37	13	64	140	533
Lancaster town	1 433	22	84	145	84	95	68	145	790
South Lancaster CDP	437	8	22	41	17	41	37	58	213
Leicester town	2 513	-	196	279	135	108	280	276	1 239
Leominster city	7 584	39	621	876	435	265	516	1 182	3 650
Lunenburg town	2 668	7	183	250	249	126	233	329	1 291
Lunenburg CDP	500	-	16	58	68	24	55	74	205
Mendon town	1 397	10	56	92	62	17	10	144	1 006
Milford town	5 710	14	192	555	433	191	322	473	3 530
Milford CDP	4 947	6	192	533	403	182	273	423	2 935
Millbury town	3 036	10	188	440	230	133	256	338	1 441
Millville town	618	4	33	61	26	19	48	66	361
New Braintree town	162	-	4	13	2	6	16	26	95
Northborough town	3 848	-	22	265	250	154	202	255	2 700
Northborough CDP	1 632	-	13	122	142	68	93	112	1 082
Northbridge town	2 696	28	242	241	174	93	138	327	1 453
Whitinsville CDP	935	9	64	83	40	27	47	104	561
North Brookfield town	964	18	68	136	83	7	154	140	358
North Brookfield CDP	465	12	43	52	44	7	89	57	161
Oakham town	407	4	25	38	20	19	49	70	182
Oxford town	3 277	15	203	265	171	167	237	609	1 610
Oxford CDP	1 557	15	108	161	130	113	99	289	642
Paxton town	1 280	-	21	121	163	40	91	91	753
Petersham town	225	2	42	15	16	9	22	35	84
Phillipston town	415	9	40	22	10	21	85	99	129
Princeton town	889	-	23	62	50	24	40	119	571
Royalston town	252	4	39	21	22	15	38	44	69
Rutland town	1 594	34	72	121	76	61	107	137	986
Rutland CDP	595	8	27	48	45	17	39	55	356
Shrewsbury town	8 113	41	548	702	371	261	374	490	5 326
Southborough town	2 443	8	52	109	139	137	141	84	1 773
Cordaville CDP	740	-	41	34	68	39	18	36	504
Southbridge town	2 257	18	245	339	155	58	227	329	886
Southbridge CDP	1 257	18	144	204	94	35	120	199	443
Spencer town	2 219	88	256	198	78	59	192	308	1 040
Spencer CDP	714	17	73	63	44	15	60	189	253
Sterling town	1 932	-	88	175	92	81	78	144	1 274
Sturbridge town	1 944	16	71	188	109	42	116	260	1 142
Fiskdale CDP	472	7	36	68	15	13	35	58	240
Sturbridge CDP	466	-	-	58	49	7	-	66	286
Sutton town	2 218	-	149	188	176	98	125	150	1 332
Templeton town	1 678	89	192	130	44	47	314	317	545
Baldwinville CDP	420	18	59	19	13	-	97	76	138
Upton town	1 477	24	44	68	114	45	80	45	1 057
Upton-West Upton CDP	545	6	15	41	27	23	15	14	404
Uxbridge town	2 517	5	95	208	133	98	120	205	1 653
Warren town	903	18	109	117	44	30	115	166	304
Warren CDP	239	-	43	56	10	-	12	53	65
Webster town	2 831	72	396	319	158	101	228	377	1 180
Webster CDP	1 393	64	243	177	77	46	107	210	469
Westborough town	3 616	-	58	119	257	112	196	233	2 641
Westborough CDP	665	-	30	37	48	41	48	62	399
West Boylston town	1 754	-	80	297	173	83	123	145	853
West Brookfield town	831	42	86	109	65	22	104	82	321
West Brookfield CDP	255	18	36	42	17	12	20	23	87
Westminster town	2 006	15	218	284	81	67	146	188	1 007
Winchendon town	1 957	45	154	164	61	71	337	386	739
Winchendon CDP	606	24	54	72	27	10	114	125	180
Worcester city	21 591	174	1 556	3 045	1 546	1 012	1 956	3 234	9 068

Table 28. **Selected Monthly Owner Costs: 2000**

[Data based on a sample (except Tables 65-68). For information on confidentiality protection, coverage, sampling error, and nonsampling error, see Appendix G.
For location of definitions, see "How to Use This Census Report"]

State County Place and County Subdivision	Specified owner-occupied housing units	Selected monthly owner costs							
		Less than $200	$200 to $299	$300 to $399	$400 to $499	$500 to $599	$600 to $799	$800 to $999	$1,000 or more
The State	**1 187 871**	**6 495**	**54 718**	**108 460**	**87 403**	**60 493**	**96 501**	**114 399**	**659 402**
COUNTY									
Barnstable County	67 021	716	6 310	9 194	5 603	3 775	6 963	7 744	26 716
Berkshire County	29 127	448	3 110	3 988	2 340	1 734	4 001	4 668	8 838
Bristol County	99 919	862	8 623	11 605	5 812	3 753	7 528	11 032	50 704
Dukes County	3 927	41	319	498	351	230	348	310	1 830
Essex County	139 931	445	3 545	12 049	11 027	7 436	9 712	11 077	84 640
Franklin County	14 520	241	1 391	2 121	1 047	747	2 037	2 292	4 644
Hampden County	90 460	871	7 879	11 934	6 717	3 878	9 491	13 245	36 445
Hampshire County	29 232	208	2 039	3 348	2 240	1 566	2 735	3 431	13 665
Middlesex County	268 542	513	3 912	16 184	19 639	15 653	20 409	19 047	173 185
Nantucket County	2 041	7	98	173	119	130	128	71	1 315
Norfolk County	144 182	271	2 459	10 338	11 940	8 418	10 184	9 488	91 084
Plymouth County	110 224	289	2 873	7 766	7 726	5 234	8 393	10 805	67 138
Suffolk County	39 357	338	1 692	3 901	3 590	2 137	2 727	3 346	21 626
Worcester County	149 388	1 245	10 468	15 361	9 252	5 802	11 845	17 843	77 572
PLACE AND COUNTY SUBDIVISION									
Abington CDP, Plymouth County	3 367	-	67	164	408	153	289	257	2 029
Abington town, Plymouth County	3 367	-	67	164	408	153	289	257	2 029
Acton town, Middlesex County	4 810	-	-	46	110	235	432	255	3 732
Acushnet town, Bristol County	2 669	20	270	405	283	75	235	344	1 037
Acushnet Center CDP, Bristol County	789	11	111	136	63	22	105	113	228
Adams town, Berkshire County	1 782	37	288	304	134	119	253	272	375
Adams CDP, Berkshire County	1 070	19	186	232	97	90	135	158	153
Agawam city, Hampden County	7 233	43	532	1 099	564	221	449	959	3 366
Alford town, Berkshire County	99	2	22	11	2	3	8	13	38
Amesbury town, Essex County	3 251	-	68	211	158	185	194	214	2 221
Amesbury CDP, Essex County	2 129	-	32	143	109	138	135	175	1 397
Amherst town, Hampshire County	3 540	-	29	201	415	275	313	210	2 097
Amherst Center CDP, Hampshire County	992	-	24	73	161	108	108	69	449
Andover CDP, Essex County	1 703	8	-	52	116	164	197	47	1 119
Andover town, Essex County	7 922	8	8	173	376	555	748	346	5 708
Aquinnah town, Dukes County	62	-	4	10	8	9	1	4	26
Arlington town, Middlesex County	7 494	8	26	193	763	936	737	248	4 583
Arlington CDP, Middlesex County	7 494	8	26	193	763	936	737	248	4 583
Ashburnham town, Worcester County	1 482	11	91	131	74	82	104	210	779
Ashby town, Middlesex County	705	5	34	47	53	39	55	140	332
Ashfield town, Franklin County	354	8	28	31	32	18	37	64	136
Ashland town, Middlesex County	3 876	10	25	173	214	213	236	201	2 804
Athol town, Worcester County	2 636	68	565	214	96	194	510	559	430
Athol CDP, Worcester County	1 895	43	419	163	83	150	366	386	285
Attleboro city, Bristol County	8 215	18	366	983	441	277	457	915	4 758
Auburn town, Worcester County	4 575	33	550	590	228	101	422	567	2 084
Avon town, Norfolk County	1 202	6	133	228	34	30	118	87	566
Ayer town, Middlesex County	1 308	-	68	175	94	15	60	171	725
Ayer CDP, Middlesex County	464	-	30	81	24	-	16	55	258
Baldwinville CDP, Worcester County	420	18	59	19	13	-	97	76	138
Barnstable Town city, Barnstable County	13 784	22	721	1 691	1 034	815	1 399	1 729	6 373
Barre CDP, Worcester County	217	-	27	60	6	5	13	29	77
Barre town, Worcester County	1 103	-	133	153	42	18	67	212	478
Becket town, Berkshire County	509	8	82	59	25	23	93	111	108
Bedford town, Middlesex County	3 404	-	17	65	334	243	316	162	2 267
Belchertown CDP, Hampshire County	579	-	-	53	19	11	52	129	315
Belchertown town, Hampshire County	3 139	-	101	188	114	104	294	391	1 947
Bellingham town, Norfolk County	4 235	20	163	415	177	121	245	369	2 725
Bellingham CDP, Norfolk County	1 314	-	34	149	84	25	116	102	804
Belmont town, Middlesex County	4 289	5	7	23	83	273	692	407	2 799
Belmont CDP, Middlesex County	4 289	5	7	23	83	273	692	407	2 799
Berkley town, Bristol County	1 554	5	87	113	52	31	83	180	1 003
Berlin town, Worcester County	576	-	25	62	27	27	23	48	364
Bernardston town, Franklin County	492	-	50	45	50	36	68	78	165
Beverly city, Essex County	7 764	25	110	715	702	486	641	558	4 527
Billerica town, Middlesex County	9 888	34	167	804	745	437	633	852	6 216
Blackstone town, Worcester County	1 745	8	149	164	77	36	71	242	998
Blandford town, Hampden County	315	4	31	20	22	12	31	42	153
Bliss Corner CDP, Bristol County	1 311	25	228	241	52	49	187	140	389
Bolton town, Worcester County	1 133	-	-	33	60	20	48	60	912
Bondsville CDP	385	-	26	97	22	9	36	58	137
Hampden County (part)	323	-	16	89	22	9	36	49	102
Hampshire County (part)	62	-	10	8	-	-	-	9	35
Boston city, Suffolk County	30 467	304	1 435	2 968	2 296	1 438	2 128	2 600	17 298
Bourne CDP, Barnstable County	394	6	32	42	49	59	41	32	133
Bourne town, Barnstable County	4 829	75	375	547	349	273	532	561	2 117
Boxborough town, Middlesex County	1 028	-	6	12	33	69	67	44	797
Boxford CDP, Essex County	706	-	12	8	57	29	66	33	501
Boxford town, Essex County	2 238	-	12	8	106	97	186	78	1 751
Boylston town, Worcester County	1 118	-	56	103	64	64	71	93	667
Braintree town, Norfolk County	8 790	20	290	973	1 030	564	557	531	4 825
Braintree CDP, Norfolk County	8 750	20	290	959	1 020	564	551	531	4 815
Brewster CDP, Barnstable County	736	-	59	130	94	42	66	126	219
Brewster town, Barnstable County	3 243	18	286	525	302	134	330	411	1 237
Bridgewater CDP, Plymouth County	670	-	15	92	65	53	45	67	333
Bridgewater town, Plymouth County	4 779	10	80	353	328	194	242	440	3 132
Brimfield town, Hampden County	752	12	49	37	42	15	103	111	383
Brockton city, Plymouth County	14 956	36	601	1 677	1 140	653	1 300	2 269	7 280
Brookfield town, Worcester County	589	13	51	32	32	7	58	87	309
Brookline town, Norfolk County	4 414	-	10	10	95	38	303	314	3 644

Table 28. **Selected Monthly Owner Costs: 2000**—Con.

[Data based on a sample (except Tables 65-68). For information on confidentiality protection, coverage, sampling error, and nonsampling error, see Appendix G. For location of definitions, see "How to Use This Census Report"]

State County Place and County Subdivision	Specified owner-occupied housing units	Selected monthly owner costs							
		Less than $200	$200 to $299	$300 to $399	$400 to $499	$500 to $599	$600 to $799	$800 to $999	$1,000 or more
PLACE AND COUNTY SUBDIVISION—Con.									
Brookline CDP, Norfolk County	4 414	-	10	10	95	38	303	314	3 644
Buckland town, Franklin County	461	4	59	96	28	19	56	98	101
Burlington town, Middlesex County	6 257	26	179	760	525	330	398	380	3 659
Burlington CDP, Middlesex County	6 257	26	179	760	525	330	398	380	3 659
Buzzards Bay CDP, Barnstable County	793	15	134	93	69	22	95	95	270
Cambridge city, Middlesex County	4 453	34	197	253	255	206	320	292	2 896
Canton town, Norfolk County	4 964	23	49	239	389	344	357	314	3 249
Carlisle town, Middlesex County	1 292	-	-	-	18	72	190	91	921
Carver town, Plymouth County	2 417	6	41	97	79	67	157	212	1 758
Charlemont town, Franklin County	264	4	34	39	14	10	42	35	86
Charlton town, Worcester County	2 695	16	164	186	118	107	191	351	1 562
Chatham CDP, Barnstable County	520	-	36	91	48	85	53	61	146
Chatham town, Barnstable County	2 235	14	204	445	313	245	202	183	629
Chelmsford town, Middlesex County	9 383	8	40	457	1 040	632	684	628	5 894
Chelsea city, Suffolk County	1 057	12	90	148	97	56	45	92	517
Cheshire town, Berkshire County	863	25	137	112	47	24	113	171	234
Chester town, Hampden County	289	9	20	28	23	14	36	41	118
Chesterfield town, Hampshire County	246	-	7	17	27	17	20	64	94
Chicopee city, Hampden County	10 520	178	1 597	1 930	718	359	1 167	1 634	2 937
Chilmark town, Dukes County	226	9	22	55	15	13	6	8	98
Clarksburg town, Berkshire County	479	21	72	66	35	30	77	92	86
Clinton town, Worcester County	2 305	8	175	327	178	57	183	194	1 183
Clinton CDP, Worcester County	1 096	8	52	180	128	27	73	87	541
Cochituate CDP, Middlesex County	2 002	-	20	6	74	124	213	102	1 463
Cohasset town, Norfolk County	2 028	-	9	17	126	177	140	110	1 449
Colrain town, Franklin County	326	4	28	72	15	23	36	62	86
Concord town, Middlesex County	4 255	-	16	100	159	311	384	258	3 027
Conway town, Franklin County	371	-	10	30	24	22	35	49	201
Cordaville CDP, Worcester County	740	-	41	34	68	39	18	36	504
Cummington town, Hampshire County	163	5	11	33	19	4	16	20	55
Dalton town, Berkshire County	1 719	-	78	280	82	120	200	343	616
Danvers town, Essex County	6 173	8	46	449	658	481	465	344	3 722
Danvers CDP, Essex County	6 173	8	46	449	658	481	465	344	3 722
Dartmouth town, Bristol County	7 822	70	791	1 051	483	421	685	777	3 544
Dedham town, Norfolk County	6 178	12	110	450	712	523	476	374	3 521
Dedham CDP, Norfolk County	6 178	12	110	450	712	523	476	374	3 521
Deerfield town, Franklin County	1 301	25	100	246	62	38	112	139	579
Dennis CDP, Barnstable County	999	-	91	208	109	79	36	111	365
Dennis town, Barnstable County	5 064	183	758	772	448	282	514	613	1 494
Dennis Port CDP, Barnstable County	726	88	127	96	49	22	86	125	133
Dighton town, Bristol County	1 616	-	132	234	127	76	68	184	795
Douglas town, Worcester County	1 700	10	26	128	67	43	120	212	1 094
Dover CDP, Norfolk County	625	-	7	-	19	4	69	14	512
Dover town, Norfolk County	1 592	-	7	-	50	44	140	106	1 245
Dracut town, Middlesex County	6 724	17	152	734	438	269	466	641	4 007
Dudley town, Worcester County	2 235	31	280	214	166	75	246	261	962
Dunstable town, Middlesex County	766	8	12	28	48	38	48	31	553
Duxbury CDP, Plymouth County	423	-	-	-	7	6	41	27	342
Duxbury town, Plymouth County	3 947	6	6	56	165	211	308	191	3 004
East Bridgewater town, Plymouth County	3 164	17	72	231	230	97	152	266	2 099
East Brookfield town, Worcester County	578	24	57	63	33	17	81	89	214
East Brookfield CDP, Worcester County	394	14	53	42	25	9	59	53	139
East Dennis CDP, Barnstable County	1 229	9	175	214	165	57	103	98	408
East Douglas CDP, Worcester County	493	-	17	67	17	24	16	69	283
East Falmouth CDP, Barnstable County	2 125	71	252	359	178	91	201	330	643
Eastham town, Barnstable County	1 848	45	285	445	144	98	286	175	370
Easthampton city, Hampshire County	3 491	54	313	460	178	146	292	521	1 527
East Harwich CDP, Barnstable County	1 683	7	235	328	128	52	158	136	639
East Longmeadow town, Hampden County	4 421	6	150	506	455	228	290	330	2 456
Easton town, Bristol County	5 178	13	55	320	316	126	322	365	3 661
East Pepperell CDP, Middlesex County	400	-	10	33	10	38	52	36	221
East Sandwich CDP, Barnstable County	1 164	-	15	140	79	71	94	101	664
Edgartown town, Dukes County	964	7	100	101	115	54	71	42	474
Egremont town, Berkshire County	364	3	43	32	37	33	39	31	146
Erving town, Franklin County	385	48	62	21	13	26	97	54	64
Essex CDP, Essex County	251	-	-	6	47	18	18	16	146
Essex town, Essex County	700	-	12	43	94	36	47	28	440
Everett city, Middlesex County	2 812	12	228	472	307	100	174	208	1 311
Fairhaven town, Bristol County	4 227	46	400	643	347	164	292	475	1 860
Fall River city, Bristol County	7 554	167	1 267	930	292	250	771	1 063	2 814
Falmouth CDP, Barnstable County	1 043	6	91	187	153	93	74	120	319
Falmouth town, Barnstable County	10 061	150	950	1 280	927	607	1 084	1 295	3 768
Fiskdale CDP, Worcester County	472	7	36	68	15	13	35	58	240
Fitchburg city, Worcester County	5 586	52	550	744	436	224	556	912	2 112
Florida town, Berkshire County	147	9	21	13	18	9	24	27	26
Forestdale CDP, Barnstable County	1 111	-	36	79	61	17	60	126	732
Fort Devens CDP	-	-	-	-	-	-	-	-	-
Middlesex County (part)	-	-	-	-	-	-	-	-	-
Worcester County (part)	-	-	-	-	-	-	-	-	-
Foxborough town, Norfolk County	3 925	-	45	329	277	185	266	269	2 554
Foxborough CDP, Norfolk County	867	-	15	131	76	61	62	42	480
Framingham town, Middlesex County	12 520	46	50	645	1 191	812	992	854	7 930
Framingham CDP, Middlesex County	12 520	46	50	645	1 191	812	992	854	7 930
Franklin city, Norfolk County	7 200	6	85	361	325	220	419	316	5 468
Freetown town, Bristol County	2 432	22	138	183	192	114	217	277	1 289
Gardner city, Worcester County	3 487	36	396	429	173	106	462	671	1 214
Georgetown town, Essex County	2 079	-	54	78	153	79	96	157	1 462
Gill town, Franklin County	300	6	46	42	20	7	27	41	111
Gloucester city, Essex County	5 799	15	193	621	365	425	402	497	3 281

Table 28. **Selected Monthly Owner Costs: 2000**—Con.

[Data based on a sample (except Tables 65-68). For information on confidentiality protection, coverage, sampling error, and nonsampling error, see Appendix G. For location of definitions, see "How to Use This Census Report"]

State County Place and County Subdivision	Specified owner-occupied housing units	Selected monthly owner costs							
		Less than $200	$200 to $299	$300 to $399	$400 to $499	$500 to $599	$600 to $799	$800 to $999	$1,000 or more
PLACE AND COUNTY SUBDIVISION—Con.									
Goshen town, Hampshire County	223	2	20	28	2	10	32	28	101
Gosnold town, Dukes County	20	-	4	4	-	-	4	6	2
Grafton town, Worcester County	3 558	27	140	311	222	132	206	241	2 279
Granby CDP, Hampshire County	331	11	25	56	33	7	16	45	138
Granby town, Hampshire County	1 607	28	156	161	140	64	148	280	630
Granville town, Hampden County	366	7	32	40	14	16	27	70	160
Great Barrington CDP, Berkshire County	339	9	30	79	25	9	10	17	160
Great Barrington town, Berkshire County	1 375	9	80	190	147	17	140	174	618
Greenfield town, Franklin County	3 357	38	270	635	256	151	513	543	951
Greenfield CDP, Franklin County	2 253	25	205	439	181	113	352	366	572
Green Harbor-Cedar Crest CDP, Plymouth County	746	6	-	21	64	60	60	25	510
Groton CDP, Middlesex County	176	-	-	9	30	-	35	15	87
Groton town, Middlesex County	2 365	-	-	120	88	91	116	139	1 811
Groveland town, Essex County	1 686	-	40	133	112	61	68	154	1 118
Hadley town, Hampshire County	1 235	7	157	237	76	32	86	91	549
Halifax town, Plymouth County	1 951	-	57	77	143	73	131	239	1 231
Hamilton town, Essex County	1 993	-	-	69	170	158	148	230	1 218
Hampden town, Hampden County	1 453	8	46	204	135	70	180	112	698
Hancock town, Berkshire County	164	9	28	14	9	7	28	28	41
Hanover town, Plymouth County	3 561	-	9	177	196	130	268	328	2 453
Hanson CDP, Plymouth County	583	-	12	50	30	29	41	70	351
Hanson town, Plymouth County	2 607	-	64	193	111	129	149	264	1 697
Hardwick town, Worcester County	464	4	18	62	32	32	34	111	171
Harvard town, Worcester County	1 434	-	15	37	92	69	101	32	1 088
Harwich town, Barnstable County	4 057	34	640	706	283	170	483	397	1 344
Harwich Center CDP, Barnstable County	597	13	122	106	18	35	90	56	157
Harwich Port CDP, Barnstable County	544	-	88	102	77	13	64	36	164
Hatfield CDP, Hampshire County	329	12	40	39	40	6	6	36	150
Hatfield town, Hampshire County	816	12	77	118	122	37	43	110	297
Haverhill city, Essex County	10 905	31	310	973	692	360	675	1 447	6 417
Hawley town, Franklin County	48	2	5	5	3	-	15	10	8
Heath town, Franklin County	125	4	14	12	13	11	22	23	26
Hingham CDP, Plymouth County	1 507	-	-	12	67	105	190	81	1 052
Hingham town, Plymouth County	5 577	-	12	136	225	456	596	361	3 791
Hinsdale town, Berkshire County	425	4	52	38	35	11	56	53	176
Holbrook CDP, Norfolk County	2 822	7	114	404	337	175	195	249	1 341
Holbrook town, Norfolk County	2 822	7	114	404	337	175	195	249	1 341
Holden town, Worcester County	4 705	17	166	429	387	274	289	410	2 733
Holland CDP, Hampden County	448	6	30	32	39	24	55	92	170
Holland town, Hampden County	690	16	38	47	58	26	87	142	276
Holliston town, Middlesex County	3 786	-	28	118	248	180	188	223	2 801
Holyoke city, Hampden County	4 808	64	487	550	286	191	682	830	1 718
Hopedale town, Worcester County	1 484	7	43	86	124	110	54	93	967
Hopedale CDP, Worcester County	961	7	17	41	28	110	47	84	627
Hopkinton CDP, Middlesex County	686	10	23	21	88	17	47	45	435
Hopkinton town, Middlesex County	3 687	10	34	74	136	160	154	170	2 949
Housatonic CDP, Berkshire County	235	-	15	23	15	-	55	68	59
Hubbardston town, Worcester County	945	5	67	86	37	13	64	140	533
Hudson town, Middlesex County	4 080	8	121	393	381	120	197	258	2 602
Hudson CDP, Middlesex County	2 954	8	74	340	301	89	117	249	1 776
Hull town, Plymouth County	2 739	-	63	83	213	193	240	203	1 744
Hull CDP, Plymouth County	2 739	-	63	83	213	193	240	203	1 744
Huntington town, Hampshire County	467	2	29	56	31	19	70	79	181
Ipswich CDP, Essex County	711	-	13	79	89	49	52	55	374
Ipswich town, Essex County	3 237	-	65	310	329	194	180	188	1 971
Kingston CDP, Plymouth County	1 387	-	44	145	81	68	114	201	734
Kingston town, Plymouth County	2 808	-	44	210	127	123	160	228	1 916
Lakeville town, Plymouth County	2 755	32	179	226	99	121	176	298	1 624
Lancaster town, Worcester County	1 433	22	84	145	84	95	68	145	790
Lanesborough town, Berkshire County	890	7	89	129	64	20	169	129	283
Lawrence city, Essex County	4 323	54	266	603	304	193	516	693	1 694
Lee CDP, Berkshire County	412	-	16	40	42	26	66	45	177
Lee town, Berkshire County	1 465	25	129	233	144	95	192	133	514
Leicester town, Worcester County	2 513	-	196	279	135	108	280	276	1 239
Lenox CDP, Berkshire County	279	-	19	27	32	34	18	43	106
Lenox town, Berkshire County	1 126	-	59	73	123	126	100	166	479
Leominster city, Worcester County	7 584	39	621	876	435	265	516	1 182	3 650
Leverett town, Franklin County	352	2	10	35	33	28	43	40	161
Lexington town, Middlesex County	8 382	6	35	67	437	591	1 000	641	5 605
Lexington CDP, Middlesex County	8 382	6	35	67	437	591	1 000	641	5 605
Leyden town, Franklin County	137	2	14	13	11	2	21	19	55
Lincoln town, Middlesex County	1 426	8	-	8	43	55	115	116	1 081
Littleton town, Middlesex County	2 173	-	27	180	176	134	115	122	1 419
Littleton Common CDP, Middlesex County	739	-	27	74	57	39	49	73	420
Longmeadow town, Hampden County	5 065	8	32	147	393	388	521	430	3 146
Longmeadow CDP, Hampden County	5 065	8	32	147	393	388	521	430	3 146
Lowell city, Middlesex County	11 750	48	522	1 551	1 065	572	976	1 657	5 359
Ludlow town, Hampden County	5 239	20	662	838	451	181	410	744	1 933
Lunenburg CDP, Worcester County	500	-	16	58	68	24	55	74	205
Lunenburg town, Worcester County	2 668	7	183	250	249	126	233	329	1 291
Lynn city, Essex County	10 737	42	370	1 321	1 126	490	695	1 287	5 406
Lynnfield town, Essex County	3 542	8	9	103	350	327	257	204	2 284
Lynnfield CDP, Essex County	3 542	8	9	103	350	327	257	204	2 284
Malden city, Middlesex County	5 991	25	64	548	610	327	331	527	3 559
Manchester-by-the-Sea town, Essex County	1 336	10	9	28	43	101	144	84	917
Mansfield town, Bristol County	4 995	30	50	224	301	161	254	307	3 668
Mansfield Center CDP, Bristol County	1 306	22	50	85	139	47	123	156	684
Marblehead town, Essex County	5 671	-	10	291	441	220	488	380	3 841
Marblehead CDP, Essex County	5 671	-	10	291	441	220	488	380	3 841

Table 28. **Selected Monthly Owner Costs: 2000**—Con.

[Data based on a sample (except Tables 65-68). For information on confidentiality protection, coverage, sampling error, and nonsampling error, see Appendix G. For location of definitions, see "How to Use This Census Report"]

State County Place and County Subdivision	Specified owner-occupied housing units	Selected monthly owner costs							
		Less than $200	$200 to $299	$300 to $399	$400 to $499	$500 to $599	$600 to $799	$800 to $999	$1,000 or more
PLACE AND COUNTY SUBDIVISION—Con.									
Marion town, Plymouth County	1 446	6	30	118	102	55	151	164	820
Marion Center CDP, Plymouth County	312	-	-	32	28	13	32	31	176
Marlborough city, Middlesex County	7 027	7	143	500	555	290	341	599	4 592
Marshfield CDP, Plymouth County	1 034	-	-	60	68	89	45	69	703
Marshfield town, Plymouth County	6 723	6	100	368	508	378	399	444	4 520
Marshfield Hills CDP, Plymouth County	727	-	19	16	51	61	74	24	482
Mashpee town, Barnstable County	3 801	20	206	218	293	220	433	477	1 934
Mashpee Neck CDP, Barnstable County	316	-	14	26	7	-	14	54	201
Mattapoisett town, Plymouth County	1 822	6	52	230	260	111	112	160	891
Mattapoisett Center CDP, Plymouth County	805	6	29	90	113	49	40	110	368
Maynard town, Middlesex County	2 663	10	37	109	213	267	168	223	1 636
Maynard CDP, Middlesex County	2 663	10	37	109	213	267	168	223	1 636
Medfield CDP, Norfolk County	1 617	-	-	29	137	115	105	90	1 141
Medfield town, Norfolk County	3 118	14	7	35	166	196	182	141	2 377
Medford city, Middlesex County	7 636	6	72	488	875	582	618	491	4 504
Medway town, Norfolk County	3 184	-	25	205	154	150	172	240	2 238
Melrose city, Middlesex County	5 949	-	56	207	516	534	421	371	3 844
Mendon town, Worcester County	1 397	10	56	92	62	17	10	144	1 006
Merrimac town, Essex County	1 457	-	40	125	91	37	39	169	956
Methuen city, Essex County	10 077	33	414	1 275	938	455	553	932	5 477
Middleborough town, Plymouth County	4 402	26	149	351	268	169	390	454	2 595
Middleborough Center CDP, Plymouth County	1 042	-	55	46	91	13	65	79	693
Middlefield town, Hampshire County	92	-	8	2	6	15	15	18	28
Middleton town, Essex County	1 729	18	-	130	115	67	98	139	1 162
Milford town, Worcester County	5 710	14	192	555	433	191	322	473	3 530
Milford CDP, Worcester County	4 947	6	192	533	403	182	273	423	2 935
Millbury town, Worcester County	3 036	10	188	440	230	133	256	338	1 441
Millers Falls CDP, Franklin County	222	26	33	27	5	4	50	39	38
Millis town, Norfolk County	2 056	25	-	120	144	70	143	140	1 414
Millis-Clicquot CDP, Norfolk County	1 067	16	-	46	89	33	35	59	789
Millville town, Worcester County	618	4	33	61	26	19	48	66	361
Milton town, Norfolk County	6 632	14	-	159	409	560	626	320	4 544
Milton CDP, Norfolk County	6 632	14	-	159	409	560	626	320	4 544
Monomoscoy Island CDP, Barnstable County	25	-	-	-	6	6	-	-	13
Monroe town, Franklin County	12	-	2	2	-	7	1	-	-
Monson town, Hampden County	1 970	-	95	212	136	57	177	261	1 032
Monson Center CDP, Hampden County	388	-	16	49	15	17	44	63	184
Montague town, Franklin County	1 689	27	185	295	161	74	244	291	412
Monterey town, Berkshire County	212	2	26	22	13	21	27	29	72
Montgomery town, Hampden County	187	-	10	20	14	4	23	5	111
Monument Beach CDP, Barnstable County	724	20	44	93	25	39	122	69	312
Mount Washington town, Berkshire County	37	2	2	6	-	-	4	5	18
Nahant town, Essex County	968	-	24	27	66	42	69	120	620
Nahant CDP, Essex County	968	-	24	27	66	42	69	120	620
Nantucket CDP, Nantucket County	736	-	42	50	58	74	65	44	403
Nantucket town, Nantucket County	2 041	7	98	173	119	130	128	71	1 315
Natick town, Middlesex County	7 829	6	73	406	724	505	526	429	5 160
Needham town, Norfolk County	7 698	16	26	136	445	714	737	395	5 229
Needham CDP, Norfolk County	7 698	16	26	136	445	714	737	395	5 229
New Ashford town, Berkshire County	43	5	6	2	8	-	5	3	14
New Bedford city, Bristol County	10 920	107	1 260	1 690	795	569	1 136	1 777	3 586
New Braintree town, Worcester County	162	-	4	13	2	6	16	26	95
Newbury town, Essex County	1 840	10	55	113	102	126	148	150	1 136
Newburyport city, Essex County	4 068	-	92	247	378	250	209	291	2 601
New Marlborough town, Berkshire County	337	9	53	50	13	22	38	39	113
New Salem town, Franklin County	238	-	23	21	11	7	65	44	67
New Seabury CDP, Barnstable County	371	-	7	14	46	27	69	14	194
Newton city, Middlesex County	16 507	-	45	241	564	1 195	1 832	1 234	11 396
Norfolk town, Norfolk County	2 447	-	8	60	150	113	171	116	1 829
North Adams city, Berkshire County	2 280	98	427	278	148	196	414	335	384
North Amherst CDP, Hampshire County	473	-	-	30	98	17	20	9	299
Northampton city, Hampshire County	5 082	43	386	654	417	279	497	550	2 256
North Andover town, Essex County	5 664	31	54	267	388	269	316	292	4 047
North Attleborough town, Bristol County	5 736	-	169	563	307	186	339	512	3 660
North Attleborough Center CDP, Bristol County	2 942	-	85	285	147	134	203	323	1 765
Northborough CDP, Worcester County	1 632	-	13	122	142	68	93	112	1 082
Northborough town, Worcester County	3 848	-	22	265	250	154	202	255	2 700
Northbridge town, Worcester County	2 696	28	242	241	174	93	138	327	1 453
North Brookfield CDP, Worcester County	465	12	43	52	44	7	89	57	161
North Brookfield town, Worcester County	964	18	68	136	83	7	154	140	358
North Eastham CDP, Barnstable County	680	27	117	152	33	18	119	72	142
North Falmouth CDP, Barnstable County	1 092	-	64	140	108	71	110	89	510
Northfield CDP, Franklin County	208	-	31	47	9	11	14	23	73
Northfield town, Franklin County	671	9	113	97	17	41	73	104	217
North Lakeville CDP, Plymouth County	642	-	42	102	42	55	28	95	278
North Pembroke CDP, Plymouth County	831	-	21	57	33	31	42	75	572
North Plymouth CDP, Plymouth County	507	-	25	53	97	47	61	34	190
North Reading town, Middlesex County	3 862	9	29	224	224	253	265	251	2 607
North Scituate CDP, Plymouth County	1 504	-	15	53	164	84	76	77	1 035
North Seekonk CDP, Bristol County	811	-	149	142	24	32	87	63	314
Northwest Harwich CDP, Barnstable County	1 233	14	195	170	60	70	171	169	384
North Westport CDP, Bristol County	1 252	33	252	130	33	78	158	68	500
Norton town, Bristol County	4 089	8	134	278	145	123	149	329	2 923
Norton Center CDP, Bristol County	237	-	-	25	18	18	-	23	153
Norwell town, Plymouth County	2 763	6	13	104	173	169	228	167	1 903
Norwood town, Norfolk County	5 564	15	188	733	740	253	392	322	2 921
Norwood CDP, Norfolk County	5 564	15	188	733	740	253	392	322	2 921
Oak Bluffs town, Dukes County	1 107	17	74	147	78	40	79	89	583
Oakham town, Worcester County	407	4	25	38	20	19	49	70	182

Table 28. **Selected Monthly Owner Costs: 2000**—Con.

[Data based on a sample (except Tables 65-68). For information on confidentiality protection, coverage, sampling error, and nonsampling error, see Appendix G. For location of definitions, see "How to Use This Census Report"]

State County Place and County Subdivision	Specified owner-occupied housing units	Selected monthly owner costs							
		Less than $200	$200 to $299	$300 to $399	$400 to $499	$500 to $599	$600 to $799	$800 to $999	$1,000 or more
PLACE AND COUNTY SUBDIVISION—Con.									
Ocean Bluff-Brant Rock CDP, Plymouth County	1 578	6	33	166	156	60	71	187	899
Ocean Grove CDP, Bristol County	927	27	142	75	83	98	144	125	233
Onset CDP, Plymouth County	325	17	27	75	49	27	59	-	71
Orange CDP, Franklin County	722	16	82	106	73	71	98	142	134
Orange town, Franklin County	1 457	16	211	155	123	110	286	289	267
Orleans CDP, Barnstable County	406	7	105	54	63	20	62	37	58
Orleans town, Barnstable County	2 136	7	269	439	245	196	266	176	538
Otis town, Berkshire County	368	14	65	27	14	25	48	46	129
Oxford CDP, Worcester County	1 557	15	108	161	130	113	99	289	642
Oxford town, Worcester County	3 277	15	203	265	171	167	237	609	1 610
Palmer CDP, Hampden County	720	8	43	105	37	33	85	138	271
Palmer town, Hampden County	2 583	29	149	415	194	113	274	431	978
Paxton town, Worcester County	1 280	-	21	121	163	40	91	91	753
Peabody city, Essex County	10 851	72	664	1 503	730	428	641	667	6 146
Pelham town, Hampshire County	367	3	13	28	34	29	37	50	173
Pembroke town, Plymouth County	4 919	13	168	411	353	176	238	378	3 182
Pepperell CDP, Middlesex County	446	-	20	80	31	-	6	63	246
Pepperell town, Middlesex County	2 540	9	60	192	83	88	132	261	1 715
Peru town, Berkshire County	160	3	13	14	8	4	37	36	45
Petersham town, Worcester County	225	2	42	15	16	9	22	35	84
Phillipston town, Worcester County	415	9	40	22	10	21	85	99	129
Pinehurst CDP, Middlesex County	2 080	16	41	186	100	68	107	171	1 391
Pittsfield city, Berkshire County	9 971	98	1 030	1 468	833	546	1 400	1 828	2 768
Plainfield town, Hampshire County	98	-	9	23	3	2	8	30	23
Plainville town, Norfolk County	1 695	8	39	110	83	70	66	201	1 118
Plymouth CDP, Plymouth County	1 155	-	22	180	118	63	73	109	590
Plymouth town, Plymouth County	12 443	9	273	729	840	471	870	1 342	7 909
Plympton town, Plymouth County	669	-	7	12	36	57	48	65	444
Pocasset CDP, Barnstable County	886	27	72	96	97	61	63	120	350
Popponesset CDP, Barnstable County	195	-	14	41	34	7	14	20	65
Popponesset Island CDP, Barnstable County	13	-	-	6	7	-	-	-	-
Princeton town, Worcester County	889	-	23	62	50	24	40	119	571
Provincetown town, Barnstable County	577	-	70	86	42	24	60	61	234
Provincetown CDP, Barnstable County	538	-	70	86	42	24	60	55	201
Quincy city, Norfolk County	13 581	49	431	1 459	1 866	897	930	1 058	6 891
Randolph town, Norfolk County	7 237	6	177	922	704	354	426	525	4 123
Randolph CDP, Norfolk County	7 237	6	177	922	704	354	426	525	4 123
Raynham town, Bristol County	2 855	9	112	307	113	105	214	263	1 732
Raynham Center CDP, Bristol County	1 016	-	32	125	44	43	45	50	677
Reading town, Middlesex County	6 320	8	32	209	460	539	531	313	4 228
Reading CDP, Middlesex County	6 320	8	32	209	460	539	531	313	4 228
Rehoboth town, Bristol County	2 594	32	154	266	122	60	149	198	1 613
Revere city, Suffolk County	5 581	16	139	602	932	408	377	527	2 580
Richmond town, Berkshire County	456	2	19	70	43	37	57	62	166
Rochester town, Plymouth County	1 270	-	71	98	66	30	123	135	747
Rockland town, Plymouth County	3 830	-	50	363	334	210	233	381	2 259
Rockport CDP, Essex County	1 365	-	26	123	96	121	105	92	802
Rockport town, Essex County	1 876	-	34	148	188	146	154	145	1 061
Rowe town, Franklin County	73	13	18	3	5	-	8	2	24
Rowley CDP, Essex County	329	-	-	30	-	16	26	14	243
Rowley town, Essex County	1 265	-	31	62	40	64	54	68	946
Royalston town, Worcester County	252	4	39	21	22	15	38	44	69
Russell town, Hampden County	390	3	21	49	15	19	56	72	155
Rutland CDP, Worcester County	595	8	27	48	45	17	39	55	356
Rutland town, Worcester County	1 594	34	72	121	76	61	107	137	986
Sagamore CDP, Barnstable County	975	7	44	113	47	57	86	89	532
Salem city, Essex County	5 236	29	100	611	579	293	277	274	3 073
Salisbury CDP, Essex County	800	-	45	173	78	31	31	78	364
Salisbury town, Essex County	1 531	-	101	203	91	59	62	145	870
Sandisfield town, Berkshire County	170	4	26	13	9	5	23	28	62
Sandwich CDP, Barnstable County	887	7	42	127	84	50	32	83	462
Sandwich town, Barnstable County	5 932	15	112	573	341	231	356	533	3 771
Saugus town, Essex County	6 792	21	262	953	613	324	457	433	3 729
Saugus CDP, Essex County	6 792	21	262	953	613	324	457	433	3 729
Savoy town, Berkshire County	137	10	17	10	8	4	20	40	28
Scituate CDP, Plymouth County	1 461	-	9	76	184	107	197	125	763
Scituate town, Plymouth County	5 253	6	49	226	519	328	450	372	3 303
Seabrook CDP, Barnstable County	199	-	-	34	12	14	-	6	133
Seconsett Island CDP, Barnstable County	6	-	6	-	-	-	-	-	-
Seekonk town, Bristol County	3 978	9	363	504	336	135	340	357	1 934
Sharon town, Norfolk County	4 905	-	9	118	314	284	289	274	3 617
Sharon CDP, Norfolk County	1 666	-	9	62	233	153	136	83	990
Sheffield town, Berkshire County	816	7	55	118	80	43	68	99	346
Shelburne town, Franklin County	312	4	30	80	3	19	57	50	69
Shelburne Falls CDP, Franklin County	363	4	44	103	13	18	59	77	45
Sherborn town, Middlesex County	1 168	-	-	12	-	49	131	84	892
Shirley CDP, Middlesex County	212	-	38	31	19	-	8	21	95
Shirley town, Middlesex County	1 090	-	81	102	96	14	88	111	598
Shrewsbury town, Worcester County	8 113	41	548	702	371	261	374	490	5 326
Shutesbury town, Franklin County	438	-	10	26	17	10	40	76	259
Smith Mills CDP, Bristol County	1 247	18	134	265	85	67	116	178	384
Somerset town, Bristol County	5 309	86	783	768	284	165	405	544	2 274
Somerset CDP, Bristol County	5 309	86	783	768	284	165	405	544	2 274
Somerville city, Middlesex County	2 712	6	88	268	220	156	232	261	1 481
South Amherst CDP, Hampshire County	632	-	-	41	13	45	76	71	386
Southampton town, Hampshire County	1 500	23	150	134	51	67	177	160	738
South Ashburnham CDP, Worcester County	277	7	15	20	24	22	38	57	94
Southborough town, Worcester County	2 443	8	52	109	139	137	141	84	1 773
Southbridge town, Worcester County	2 257	18	245	339	155	58	227	329	886

Table 28. **Selected Monthly Owner Costs: 2000**—Con.

[Data based on a sample (except Tables 65-68). For information on confidentiality protection, coverage, sampling error, and nonsampling error, see Appendix G. For location of definitions, see "How to Use This Census Report"]

State County Place and County Subdivision	Specified owner-occupied housing units	Selected monthly owner costs							
		Less than $200	$200 to $299	$300 to $399	$400 to $499	$500 to $599	$600 to $799	$800 to $999	$1,000 or more
PLACE AND COUNTY SUBDIVISION—Con.									
Southbridge CDP, Worcester County	1 257	18	144	204	94	35	120	199	443
South Deerfield CDP, Franklin County	488	7	37	142	42	-	40	41	179
South Dennis CDP, Barnstable County	1 263	67	233	128	76	80	172	197	310
South Duxbury CDP, Plymouth County	915	-	-	9	29	19	56	46	756
South Hadley town, Hampshire County	4 084	-	250	607	405	238	346	504	1 734
South Lancaster CDP, Worcester County	437	8	22	41	17	41	37	58	213
Southwick town, Hampden County	2 362	57	177	153	178	43	242	319	1 193
South Yarmouth CDP, Barnstable County	3 808	62	764	578	279	199	482	515	929
Spencer CDP, Worcester County	714	17	73	63	44	15	60	189	253
Spencer town, Worcester County	2 219	88	256	198	78	59	192	308	1 040
Springfield city, Hampden County	22 978	244	2 491	3 178	1 560	1 053	3 147	4 556	6 749
Sterling town, Worcester County	1 932	-	88	175	92	81	78	144	1 274
Stockbridge town, Berkshire County	518	-	37	102	53	33	45	48	200
Stoneham town, Middlesex County	4 731	-	16	178	512	422	397	296	2 910
Stoneham CDP, Middlesex County	4 731	-	16	178	512	422	397	296	2 910
Stoughton town, Norfolk County	6 709	22	123	618	535	418	454	445	4 094
Stow town, Middlesex County	1 699	-	-	63	72	97	95	118	1 254
Sturbridge CDP, Worcester County	466	-	-	58	49	7	-	66	286
Sturbridge town, Worcester County	1 944	16	71	188	109	42	116	260	1 142
Sudbury town, Middlesex County	4 813	-	-	39	169	268	391	229	3 717
Sunderland town, Franklin County	605	-	18	37	74	51	62	40	323
Sutton town, Worcester County	2 218	-	149	188	176	98	125	150	1 332
Swampscott town, Essex County	3 449	30	44	169	270	191	360	173	2 212
Swampscott CDP, Essex County	3 449	30	44	169	270	191	360	173	2 212
Swansea town, Bristol County	4 645	74	473	622	250	246	487	639	1 854
Taunton city, Bristol County	9 619	80	1 040	1 070	481	309	561	1 216	4 862
Teaticket CDP, Barnstable County	720	15	180	113	67	75	59	46	165
Templeton town, Worcester County	1 678	89	192	130	44	47	314	317	545
Tewksbury town, Middlesex County	8 097	-	213	554	667	343	410	533	5 377
Three Rivers CDP, Hampden County	510	7	37	127	52	10	25	80	172
Tisbury town, Dukes County	933	-	88	126	80	66	128	99	346
Tolland town, Hampden County	100	5	9	12	-	9	21	16	28
Topsfield CDP, Essex County	722	-	11	18	55	44	52	19	523
Topsfield town, Essex County	1 672	-	11	26	114	122	145	43	1 211
Townsend CDP, Middlesex County	196	-	7	24	44	7	27	-	87
Townsend town, Middlesex County	2 262	-	37	214	120	72	176	326	1 317
Truro town, Barnstable County	654	10	82	89	91	21	62	50	249
Turners Falls CDP, Franklin County	792	8	90	148	111	47	114	136	138
Tyngsborough town, Middlesex County	2 812	-	18	170	93	130	172	217	2 012
Tyringham town, Berkshire County	77	5	13	10	-	8	7	9	25
Upton town, Worcester County	1 477	24	44	68	114	45	80	45	1 057
Upton-West Upton CDP, Worcester County	545	6	15	41	27	23	15	14	404
Uxbridge town, Worcester County	2 517	5	95	208	133	98	120	205	1 653
Vineyard Haven CDP, Dukes County	510	-	53	79	35	51	51	59	182
Wakefield town, Middlesex County	5 889	22	44	419	626	476	352	267	3 683
Wakefield CDP, Middlesex County	5 889	22	44	419	626	476	352	267	3 683
Wales town, Hampden County	400	4	19	23	27	30	56	84	157
Walpole CDP, Norfolk County	1 623	-	35	100	217	127	205	123	816
Walpole town, Norfolk County	6 046	-	51	308	600	410	445	452	3 780
Waltham city, Middlesex County	8 695	34	282	1 057	934	352	511	457	5 068
Ware CDP, Hampshire County	1 027	7	184	200	51	64	107	106	308
Ware town, Hampshire County	2 004	16	251	254	109	153	221	161	839
Wareham town, Plymouth County	5 183	72	470	584	346	276	722	696	2 017
Wareham Center CDP, Plymouth County	630	-	70	95	76	50	29	82	228
Warren CDP, Worcester County	239	-	43	56	10	-	12	53	65
Warren town, Worcester County	903	18	109	117	44	30	115	166	304
Warwick town, Franklin County	141	7	19	15	13	9	18	27	33
Washington town, Berkshire County	116	3	15	17	5	4	20	21	31
Watertown city, Middlesex County	3 268	28	39	300	448	192	362	188	1 711
Wayland town, Middlesex County	3 993	-	20	28	104	164	398	220	3 059
Webster town, Worcester County	2 831	72	396	319	158	101	228	377	1 180
Webster CDP, Worcester County	1 393	64	243	177	77	46	107	210	469
Wellesley town, Norfolk County	6 622	-	26	118	197	524	553	526	4 678
Wellesley CDP, Norfolk County	6 622	-	26	118	197	524	553	526	4 678
Wellfleet town, Barnstable County	808	26	132	121	101	46	67	74	241
Wendell town, Franklin County	191	8	20	21	13	19	30	36	44
Wenham town, Essex County	938	-	9	32	60	51	85	85	616
Westborough town, Worcester County	3 616	-	58	119	257	112	196	233	2 641
Westborough CDP, Worcester County	665	-	30	37	48	41	48	62	399
West Boylston town, Worcester County	1 754	-	80	297	173	83	123	145	853
West Bridgewater town, Plymouth County	1 742	7	110	206	131	88	86	182	932
West Brookfield CDP, Worcester County	255	18	36	42	17	12	20	23	87
West Brookfield town, Worcester County	831	42	86	109	65	22	104	82	321
West Chatham CDP, Barnstable County	476	14	7	125	83	46	30	34	137
West Concord CDP, Middlesex County	1 188	-	-	24	82	69	140	46	827
West Dennis CDP, Barnstable County	847	19	132	126	49	44	117	82	278
West Falmouth CDP, Barnstable County	635	-	7	101	117	57	43	33	277
Westfield city, Hampden County	8 295	74	572	1 103	512	273	641	1 004	4 116
Westford town, Middlesex County	5 854	-	38	144	249	334	356	394	4 339
Westhampton town, Hampshire County	344	-	23	44	36	16	27	38	160
Westminster town, Worcester County	2 006	15	218	284	81	67	146	188	1 007
West Newbury town, Essex County	1 162	-	28	29	85	64	95	62	799
Weston town, Middlesex County	2 990	11	7	17	55	60	181	196	2 463
Westport town, Bristol County	3 912	66	579	451	145	160	364	310	1 837
West Springfield town, Hampden County	5 928	62	497	843	571	307	592	745	2 311
West Springfield CDP, Hampden County	5 928	62	497	843	571	307	592	745	2 311
West Stockbridge town, Berkshire County	365	5	23	52	35	18	34	45	153
West Tisbury town, Dukes County	615	8	27	55	55	48	59	62	301
West Wareham CDP, Plymouth County	361	-	15	40	15	19	69	46	157

Table 28. **Selected Monthly Owner Costs: 2000**—Con.

[Data based on a sample (except Tables 65-68). For information on confidentiality protection, coverage, sampling error, and nonsampling error, see Appendix G.
For location of definitions, see "How to Use This Census Report"]

State County Place and County Subdivision	Specified owner-occupied housing units	Selected monthly owner costs							
		Less than $200	$200 to $299	$300 to $399	$400 to $499	$500 to $599	$600 to $799	$800 to $999	$1,000 or more
PLACE AND COUNTY SUBDIVISION—Con.									
Westwood town, Norfolk County	4 089	-	33	113	282	235	414	204	2 808
West Yarmouth CDP, Barnstable County	1 697	35	252	227	169	69	135	284	526
Weweantic CDP, Plymouth County	615	-	75	64	9	18	102	91	256
Weymouth town, Norfolk County	12 588	-	245	1 468	1 479	623	877	1 004	6 892
Weymouth CDP, Norfolk County	12 588	-	245	1 468	1 479	623	877	1 004	6 892
Whately town, Franklin County	420	10	12	47	36	9	29	78	199
White Island Shores CDP, Plymouth County	616	7	57	29	21	20	131	82	269
Whitinsville CDP, Worcester County	935	9	64	83	40	27	47	104	561
Whitman town, Plymouth County	3 131	25	36	286	326	116	175	309	1 858
Wilbraham CDP, Hampden County	1 088	-	75	93	101	78	68	77	596
Wilbraham town, Hampden County	4 116	18	163	480	349	249	279	307	2 271
Williamsburg town, Hampshire County	485	4	38	72	45	46	61	68	151
Williamstown CDP, Berkshire County	527	-	23	52	68	65	75	97	147
Williamstown town, Berkshire County	1 455	15	92	155	150	119	229	214	481
Wilmington CDP, Middlesex County	6 113	7	169	580	485	285	284	362	3 941
Wilmington town, Middlesex County	6 113	7	169	580	485	285	284	362	3 941
Winchendon CDP, Worcester County	606	24	54	72	27	10	114	125	180
Winchendon town, Worcester County	1 957	45	154	164	61	71	337	386	739
Winchester town, Middlesex County	5 440	-	17	92	276	279	589	399	3 788
Winchester CDP, Middlesex County	5 440	-	17	92	276	279	589	399	3 788
Windsor town, Berkshire County	202	7	11	20	18	12	33	38	63
Winthrop town, Suffolk County	2 252	6	28	183	265	235	177	127	1 231
Winthrop CDP, Suffolk County	2 252	6	28	183	265	235	177	127	1 231
Woburn city, Middlesex County	7 679	32	241	1 325	705	247	374	501	4 254
Woods Hole CDP, Barnstable County	201	-	7	33	45	13	21	6	76
Worcester city, Worcester County	21 591	174	1 556	3 045	1 546	1 012	1 956	3 234	9 068
Worthington town, Hampshire County	249	9	11	31	10	13	32	58	85
Wrentham town, Norfolk County	2 661	8	56	230	120	126	91	86	1 944
Yarmouth town, Barnstable County	7 992	97	1 220	1 257	690	413	889	1 009	2 417
Yarmouth Port CDP, Barnstable County	2 020	-	163	390	217	108	226	159	757

Table 29. **Gross Rent: 2000**

[Data based on a sample (except Tables 65-68). For information on confidentiality protection, coverage, sampling error, and nonsampling error, see Appendix G.
For location of definitions, see "How to Use This Census Report"]

State County County Subdivision Place	Specified renter-occupied housing units paying cash rent	Gross rent							
		Less than $250	$250 to $499	$500 to $749	$750 to $999	$1,000 to $1,499	$1,500 to $1,999	$2,000 or more	Median (dollars)
The State	**898 928**	**94 432**	**158 658**	**267 427**	**203 232**	**129 997**	**32 258**	**12 924**	**684**
Barnstable County	18 695	1 530	2 539	6 026	5 859	2 329	306	106	723
Barnstable Town city	4 360	367	650	1 205	1 510	553	46	29	742
Bourne town	1 654	181	244	592	452	185	-	-	665
Bourne CDP	157	5	5	63	54	30	-	-	762
Buzzards Bay CDP	270	8	18	132	52	60	-	-	719
Monument Beach CDP	180	7	33	53	75	12	-	-	744
Pocasset CDP	243	26	62	54	69	32	-	-	696
Sagamore CDP	261	8	57	85	93	18	-	-	645
Brewster town	503	7	86	136	195	58	21	-	770
Brewster CDP	146	-	44	52	34	16	-	-	667
Chatham town	548	7	79	264	111	87	-	-	671
Chatham CDP	180	7	50	83	15	25	-	-	614
West Chatham CDP	186	-	14	115	20	37	-	-	669
Dennis town	1 622	118	257	576	509	157	5	-	695
Dennis CDP	165	-	28	47	57	28	5	-	804
Dennis Port CDP	683	13	101	289	211	69	-	-	684
East Dennis CDP	194	37	49	47	56	5	-	-	625
South Dennis CDP	264	22	19	78	115	30	-	-	806
West Dennis CDP	316	46	60	115	70	25	-	-	639
Yarmouth Port CDP (part)	-	-	-	-	-	-	-	-	-
Eastham town	382	16	14	229	107	9	-	7	682
North Eastham CDP	164	-	6	109	42	-	-	7	668
Falmouth town	2 775	269	362	847	803	419	50	25	724
East Falmouth CDP	500	35	31	165	170	86	6	7	802
Falmouth CDP	882	130	235	239	206	54	-	18	568
North Falmouth CDP	180	10	20	70	22	51	7	-	729
Teaticket CDP	125	-	23	23	32	33	14	-	853
West Falmouth CDP	131	-	24	67	40	-	-	-	656
Woods Hole CDP	158	7	-	42	72	37	-	-	883
Harwich town	840	62	132	304	263	79	-	-	708
East Harwich CDP	229	6	18	65	104	36	-	-	867
Harwich Center CDP	156	5	11	52	71	17	-	-	773
Harwich Port CDP	220	39	64	76	35	6	-	-	565
Northwest Harwich CDP	235	12	39	111	53	20	-	-	709
Mashpee town	804	46	64	219	285	142	48	-	819
Mashpee Neck CDP	36	-	-	8	8	20	-	-	1 083
Monomoscoy Island CDP	28	-	-	7	21	-	-	-	900
New Seabury CDP	15	-	-	-	-	15	-	-	1 266
Popponesset CDP	7	-	-	-	7	-	-	-	850
Popponesset Island CDP	-	-	-	-	-	-	-	-	-
Seabrook CDP	6	-	-	-	-	6	-	-	1 375
Seconsett Island CDP	16	-	-	16	-	-	-	-	575
Orleans town	625	139	123	230	109	24	-	-	548
Orleans CDP	286	52	59	131	44	-	-	-	534
Provincetown town	779	49	101	382	184	57	6	-	644
Provincetown CDP	740	49	101	359	168	57	6	-	637
Sandwich town	801	52	106	200	222	170	51	-	783
East Sandwich CDP	136	-	8	37	76	7	8	-	794
Forestdale CDP	134	6	5	41	21	52	9	-	940
Sandwich CDP	291	38	39	97	76	35	6	-	688
Truro town	174	6	33	84	33	18	-	-	653
Wellfleet town	254	5	40	126	67	16	-	-	667
Yarmouth town	2 574	206	248	632	1 009	355	79	45	787
South Yarmouth CDP	1 441	156	153	367	481	206	33	45	766
West Yarmouth CDP	828	19	62	204	395	102	46	-	814
Yarmouth Port CDP (part)	229	31	24	53	80	41	-	-	767
Berkshire County	17 171	2 230	6 407	6 433	1 517	364	133	87	499
Adams town	1 508	266	829	378	35	-	-	-	410
Adams CDP	1 202	258	636	273	35	-	-	-	396
Alford town	9	-	-	1	5	3	-	-	870
Becket town	61	-	8	29	18	6	-	-	704
Cheshire town	185	7	81	83	14	-	-	-	514
Clarksburg town	73	-	34	33	6	-	-	-	525
Dalton town	680	79	206	301	79	8	7	-	534
Egremont town	94	-	25	46	14	7	2	-	623
Florida town	13	-	9	2	2	-	-	-	346
Great Barrington town	1 052	41	260	598	126	9	18	-	604
Great Barrington CDP	642	18	156	378	90	-	-	-	593
Housatonic CDP	204	14	75	94	21	-	-	-	572
Hancock town	48	-	15	27	2	4	-	-	563
Hinsdale town	139	-	41	74	17	7	-	-	559
Lanesborough town	113	-	25	55	29	-	4	-	587
Lee town	713	84	177	338	94	20	-	-	572
Lee CDP	466	84	139	214	9	20	-	-	511
Lenox town	690	91	112	192	143	33	71	48	659
Lenox CDP	435	91	112	109	61	17	27	18	524
Monterey town	52	-	11	25	12	4	-	-	600
Mount Washington town	5	-	-	5	-	-	-	-	625
New Ashford town	13	-	4	7	-	2	-	-	542
New Marlborough town	76	7	3	31	22	10	3	-	735
North Adams city	2 830	504	1 533	683	74	25	7	4	412
Otis town	57	3	17	26	10	-	1	-	603
Peru town	13	-	5	8	-	-	-	-	575
Pittsfield city	7 426	948	2 712	3 006	606	116	15	23	503
Richmond town	47	2	2	16	24	3	-	-	775
Sandisfield town	16	-	3	8	5	-	-	-	625
Savoy town	9	-	4	5	-	-	-	-	505
Sheffield town	244	20	59	106	32	27	-	-	565
Stockbridge town	247	39	67	76	37	23	5	-	558
Tyringham town	11	-	2	5	2	2	-	-	713
Washington town	-	-	-	-	-	-	-	-	-
West Stockbridge town	85	-	34	33	8	10	-	-	571
Williamstown town	642	136	126	227	96	45	-	12	535
Williamstown CDP	451	100	96	187	57	11	-	-	518
Windsor town	20	3	3	9	5	-	-	-	540

Table 29. **Gross Rent: 2000**—Con.

[Data based on a sample (except Tables 65-68). For information on confidentiality protection, coverage, sampling error, and nonsampling error, see Appendix G. For location of definitions, see "How to Use This Census Report"]

State County County Subdivision Place	Specified renter-occupied housing units paying cash rent	Gross rent							
		Less than $250	$250 to $499	$500 to $749	$750 to $999	$1,000 to $1,499	$1,500 to $1,999	$2,000 or more	Median (dollars)
Bristol County	75 795	10 010	28 043	26 842	8 202	2 362	218	118	499
Acushnet town	562	63	188	243	41	27	-	-	521
Acushnet Center CDP	313	43	99	126	24	21	-	-	516
Attleboro city	5 623	585	975	2 614	1 092	303	54	-	610
Berkley town	54	-	-	11	21	22	-	-	858
Dartmouth town	1 820	271	491	698	222	138	-	-	566
Bliss Corner CDP	694	136	250	199	45	64	-	-	475
Smith Mills CDP	535	124	172	201	38	-	-	-	457
Dighton town	300	44	70	75	105	6	-	-	560
Easton town	1 266	123	155	264	362	317	41	4	796
Fairhaven town	1 684	235	429	663	263	75	14	5	576
Fall River city	24 571	4 071	12 501	6 516	1 262	123	43	55	428
Freetown town	264	6	39	161	51	7	-	-	612
Mansfield town	2 208	91	219	752	851	240	21	34	761
Mansfield Center CDP	1 301	19	180	540	395	112	21	34	702
New Bedford city	20 918	3 196	9 527	6 877	1 098	182	18	20	455
North Attleborough town	3 155	142	561	1 702	486	264	-	-	648
North Attleborough Center CDP	2 835	72	477	1 618	468	200	-	-	652
Norton town	1 012	86	252	374	190	110	-	-	613
Norton Center CDP	121	-	-	81	9	31	-	-	599
Raynham town	642	46	110	135	306	26	19	-	771
Raynham Center CDP	135	-	33	39	54	9	-	-	728
Rehoboth town	305	-	33	113	124	35	-	-	766
Seekonk town	505	93	110	147	102	53	-	-	592
North Seekonk CDP	78	-	22	40	8	8	-	-	582
Somerset town	1 163	135	184	662	153	21	8	-	602
Somerset CDP	1 163	135	184	662	153	21	8	-	602
Swansea town	766	110	142	400	81	33	-	-	548
Ocean Grove CDP	254	14	60	148	19	13	-	-	573
Taunton city	8 212	695	1 925	4 015	1 227	350	-	-	575
Westport town	765	18	132	420	165	30	-	-	652
North Westport CDP	334	18	62	207	47	-	-	-	590
Dukes County	1 562	75	166	559	487	251	12	12	741
Aquinnah town	46	-	10	14	16	6	-	-	742
Chilmark town	65	-	2	24	27	12	-	-	865
Edgartown town	384	8	18	135	142	81	-	-	810
Gosnold town	2	-	-	2	-	-	-	-	575
Oak Bluffs town	315	32	29	107	85	62	-	-	726
Tisbury town	537	35	61	222	134	71	7	7	686
Vineyard Haven CDP	335	-	37	139	114	38	-	7	699
West Tisbury town	213	-	46	55	83	19	5	5	761
Essex County	96 615	10 610	15 934	34 293	25 319	8 807	1 089	563	665
Amesbury town	2 116	188	252	1 027	499	134	-	16	680
Amesbury CDP	2 003	188	223	976	487	113	-	16	684
Andover town	2 196	274	359	350	565	374	192	82	781
Andover CDP	1 265	232	295	184	347	128	32	47	679
Beverly city	6 078	552	880	1 672	1 959	924	61	30	740
Boxford town	43	-	6	-	15	22	-	-	1 256
Boxford CDP	28	-	6	-	-	22	-	-	1 341
Danvers town	2 067	96	200	656	848	261	6	-	766
Danvers CDP	2 067	96	200	656	848	261	6	-	766
Essex town	373	48	25	98	150	37	8	7	768
Essex CDP	228	48	25	59	74	7	8	7	686
Georgetown town	316	50	102	72	83	9	-	-	515
Gloucester city	4 847	454	795	1 677	1 489	378	26	28	677
Groveland town	267	35	56	89	79	8	-	-	566
Hamilton town	434	30	78	185	89	52	-	-	641
Haverhill city	8 852	711	1 595	3 583	2 439	429	31	64	658
Ipswich town	1 319	154	265	416	285	163	16	20	664
Ipswich CDP	813	105	175	282	173	73	-	5	632
Lawrence city	16 366	2 368	2 970	7 669	2 988	345	8	18	607
Lynn city	17 830	2 473	3 678	6 568	4 009	1 021	72	9	608
Lynnfield town	197	18	56	44	13	40	13	13	572
Lynnfield CDP	197	18	56	44	13	40	13	13	572
Manchester-by-the-Sea town	604	68	35	145	207	100	22	27	780
Marblehead town	2 007	112	219	363	508	565	180	60	907
Marblehead CDP	2 007	112	219	363	508	565	180	60	907
Merrimac town	347	37	68	127	83	32	-	-	678
Methuen city	4 380	493	561	2 021	1 108	190	7	-	645
Middleton town	314	40	137	61	28	48	-	-	423
Nahant town	477	30	35	99	230	71	12	-	840
Nahant CDP	477	30	35	99	230	71	12	-	840
Newbury town	430	44	114	89	122	61	-	-	697
Newburyport city	2 416	286	294	571	854	344	39	28	764
North Andover town	2 536	251	198	512	531	830	111	103	879
Peabody city	5 075	450	787	1 758	1 519	508	26	27	704
Rockport town	1 178	79	223	379	372	92	33	-	671
Rockport CDP	955	53	181	327	278	83	33	-	645
Rowley town	398	65	28	37	218	31	19	-	819
Rowley CDP	144	55	28	18	43	-	-	-	471
Salem city	8 620	681	1 247	3 032	2 738	867	55	-	705
Salisbury town	945	94	113	331	259	129	-	19	704
Salisbury CDP	791	94	94	288	197	99	-	19	693
Saugus town	1 852	288	326	345	658	235	-	-	735
Saugus CDP	1 852	288	326	345	658	235	-	-	735
Swampscott town	1 273	51	128	175	335	428	148	8	957
Swampscott CDP	1 273	51	128	175	335	428	148	8	957
Topsfield town	211	46	25	94	8	38	-	-	625
Topsfield CDP	188	46	18	94	-	30	-	-	614
Wenham town	168	39	74	22	5	28	-	-	391
West Newbury town	83	5	5	26	26	13	4	4	826
Franklin County	8 870	1 039	2 744	3 495	1 269	311	12	-	541
Ashfield town	134	14	33	55	24	6	2	-	571
Bernardston town	141	13	27	77	24	-	-	-	604
Buckland town	125	11	22	83	6	3	-	-	558
Shelburne Falls CDP (part)	108	11	22	72	-	3	-	-	553

Table 29. **Gross Rent: 2000**—Con.

[Data based on a sample (except Tables 65-68). For information on confidentiality protection, coverage, sampling error, and nonsampling error, see Appendix G. For location of definitions, see "How to Use This Census Report"]

State County County Subdivision Place	Specified renter-occupied housing units paying cash rent	Gross rent							
		Less than $250	$250 to $499	$500 to $749	$750 to $999	$1,000 to $1,499	$1,500 to $1,999	$2,000 or more	Median (dollars)
Franklin County—Con.									
Charlemont town	124	-	64	38	13	9	-	-	494
Colrain town	80	2	26	35	17	-	-	-	577
Conway town	77	-	17	36	11	13	-	-	672
Deerfield town	377	19	105	205	31	17	-	-	569
South Deerfield CDP	214	-	27	166	21	-	-	-	590
Erving town	102	-	47	38	17	-	-	-	515
Millers Falls CDP (part)	40	-	11	23	6	-	-	-	580
Gill town	86	2	43	36	2	3	-	-	489
Greenfield town	3 494	478	1 211	1 351	365	85	4	-	509
Greenfield CDP	3 115	372	1 140	1 207	331	61	4	-	508
Hawley town	12	-	6	2	2	2	-	-	550
Heath town	24	-	6	11	7	-	-	-	664
Leverett town	106	-	19	30	26	27	4	-	809
Leyden town	10	-	3	3	4	-	-	-	583
Monroe town	4	-	2	2	-	-	-	-	575
Montague town	1 356	197	504	487	139	29	-	-	491
Millers Falls CDP (part)	76	-	31	24	17	4	-	-	554
Turners Falls CDP	934	190	435	244	54	11	-	-	428
New Salem town	24	4	7	6	7	-	-	-	525
Northfield town	184	7	44	95	34	4	-	-	617
Northfield CDP	133	7	28	72	22	4	-	-	611
Orange town	986	223	372	301	70	20	-	-	430
Orange CDP	615	102	234	224	45	10	-	-	467
Rowe town	12	2	-	2	6	2	-	-	767
Shelburne town	282	38	82	112	42	8	-	-	525
Shelburne Falls CDP (part)	233	38	72	82	37	4	-	-	510
Shutesbury town	95	8	6	25	31	23	2	-	814
Sunderland town	894	10	63	400	374	47	-	-	737
Warwick town	27	-	12	15	-	-	-	-	588
Wendell town	39	2	8	16	9	4	-	-	613
Whately town	75	9	15	34	8	9	-	-	634
Hampden County	63 746	9 966	17 948	26 631	7 148	1 664	312	77	535
Agawam city	2 765	306	433	1 239	545	197	45	-	651
Blandford town	38	-	7	16	15	-	-	-	650
Brimfield town	134	39	61	30	4	-	-	-	375
Chester town	64	5	10	30	18	1	-	-	656
Chicopee city	8 896	1 118	2 757	4 221	664	125	-	11	530
East Longmeadow town	548	85	265	109	70	19	-	-	429
Granville town	46	-	4	17	17	5	-	3	775
Hampden town	144	34	34	43	17	16	-	-	533
Holland town	104	-	25	44	31	4	-	-	671
Holland CDP	77	-	13	37	27	-	-	-	694
Holyoke city	8 544	1 480	2 724	3 278	790	223	49	-	503
Longmeadow town	472	172	86	16	40	94	37	27	297
Longmeadow CDP	472	172	86	16	40	94	37	27	297
Ludlow town	1 579	90	273	763	415	38	-	-	624
Monson town	559	48	205	251	55	-	-	-	532
Monson Center CDP	369	48	171	130	20	-	-	-	450
Montgomery town	6	-	2	2	-	2	-	-	525
Palmer town	1 614	147	462	848	116	41	-	-	562
Bondsville CDP (part)	172	-	49	98	25	-	-	-	582
Palmer CDP	882	137	261	442	27	15	-	-	526
Three Rivers CDP	393	-	101	233	54	5	-	-	586
Russell town	99	2	22	50	22	3	-	-	583
Southwick town	584	35	153	251	104	34	7	-	622
Springfield city	27 690	5 530	7 599	10 472	3 291	613	149	36	517
Tolland town	7	-	2	-	-	5	-	-	1 075
Wales town	87	4	3	52	25	3	-	-	711
Westfield city	4 553	447	993	2 458	583	72	-	-	590
West Springfield town	4 803	360	1 670	2 336	292	127	18	-	546
West Springfield CDP	4 803	360	1 670	2 336	292	127	18	-	546
Wilbraham town	410	64	158	105	34	42	7	-	472
Wilbraham CDP	76	-	16	22	12	26	-	-	750
Hampshire County	18 445	1 646	3 548	7 640	3 804	1 521	193	93	631
Amherst town	4 815	322	569	1 878	1 104	718	145	79	687
Amherst Center CDP	1 878	171	361	607	339	295	87	18	654
North Amherst CDP	1 319	47	53	709	276	216	18	-	662
South Amherst CDP	681	72	14	189	305	74	10	17	766
Belchertown town	886	125	210	289	158	104	-	-	597
Belchertown CDP	437	125	159	97	22	34	-	-	409
Bondsville CDP (part)	9	-	-	9	-	-	-	-	675
Chesterfield town	42	-	14	10	18	-	-	-	675
Cummington town	74	17	19	38	-	-	-	-	506
Easthampton city	2 557	150	560	1 468	300	79	-	-	597
Goshen town	34	-	4	18	10	2	-	-	663
Granby town	282	16	53	128	85	-	-	-	617
Granby CDP	104	16	46	23	19	-	-	-	348
Hadley town	412	39	99	126	87	51	10	-	658
Hatfield town	341	36	74	140	82	9	-	-	656
Hatfield CDP	187	36	34	49	61	7	-	-	628
Huntington town	154	8	38	68	33	7	-	-	625
Middlefield town	5	-	-	3	2	-	-	-	592
Northampton city	5 320	638	946	1 958	1 324	431	23	-	647
Pelham town	73	2	4	21	18	26	2	-	790
Plainfield town	20	4	11	2	3	-	-	-	419
Southampton town	239	11	50	137	41	-	-	-	609
South Hadley town	1 585	142	314	673	377	57	8	14	636
Ware town	1 317	112	523	595	71	16	-	-	508
Ware CDP	1 228	105	489	572	46	16	-	-	507
Westhampton town	24	-	8	4	4	8	-	-	750
Williamsburg town	225	15	41	74	80	10	5	-	715
Worthington town	40	9	11	10	7	3	-	-	450
Middlesex County	207 252	15 098	21 630	46 493	57 361	48 862	12 925	4 883	835
Acton town	1 754	84	63	382	773	366	66	20	867
Arlington town	7 548	458	420	935	2 699	2 483	444	109	934

Table 29. **Gross Rent: 2000**—Con.

[Data based on a sample (except Tables 65-68). For information on confidentiality protection, coverage, sampling error, and nonsampling error, see Appendix G. For location of definitions, see "How to Use This Census Report"]

State County County Subdivision Place	Specified renter-occupied housing units paying cash rent	Gross rent							
		Less than $250	$250 to $499	$500 to $749	$750 to $999	$1,000 to $1,499	$1,500 to $1,999	$2,000 or more	Median (dollars)
Middlesex County—Con.									
Arlington town—Con.									
Arlington CDP	7 548	458	420	935	2 699	2 483	444	109	934
Ashby town	55	-	10	31	11	3	-	-	610
Ashland town	1 091	88	173	149	440	180	36	25	824
Ayer town	1 275	61	201	634	275	104	-	-	646
Ayer CDP	661	61	110	331	105	54	-	-	613
Fort Devens CDP (part)	-	-	-	-	-	-	-	-	-
Bedford town	873	50	44	161	203	241	99	75	980
Belmont town	3 635	117	153	293	760	1 615	542	155	1 141
Belmont CDP	3 635	117	153	293	760	1 615	542	155	1 141
Billerica town	1 954	108	123	331	710	615	67	-	897
Pinehurst CDP	130	12	-	53	33	25	7	-	750
Boxborough town	519	-	6	186	280	21	16	10	786
Burlington town	1 623	84	105	79	475	431	393	56	1 061
Burlington CDP	1 623	84	105	79	475	431	393	56	1 061
Cambridge city	28 434	2 254	2 468	4 399	6 098	8 661	3 283	1 271	962
Carlisle town	78	-	12	6	12	11	32	5	1 400
Chelmsford town	1 991	133	119	663	499	405	122	50	777
Concord town	1 009	48	109	118	161	271	149	153	1 106
West Concord CDP	397	-	28	50	57	144	95	23	1 204
Dracut town	2 148	145	111	976	708	193	15	-	725
Dunstable town	55	-	6	9	18	22	-	-	908
Everett city	8 816	414	1 153	3 241	2 999	936	73	-	729
Framingham town	11 299	1 122	1 349	2 204	3 378	2 955	282	9	835
Framingham CDP	11 299	1 122	1 349	2 204	3 378	2 955	282	9	835
Groton town	412	16	78	123	114	63	18	-	728
Groton CDP	163	16	47	83	17	-	-	-	539
Holliston town	636	69	113	149	197	78	14	16	738
Hopkinton town	375	94	40	68	100	36	28	9	645
Hopkinton CDP	241	87	40	45	51	18	-	-	464
Hudson town	1 911	265	322	682	426	199	17	-	632
Hudson CDP	1 838	265	309	670	402	175	17	-	627
Lexington town	1 870	120	154	92	106	655	274	469	1 288
Lexington CDP	1 870	120	154	92	106	655	274	469	1 288
Lincoln town	337	-	9	70	108	53	61	36	950
Littleton town	446	53	88	110	90	97	8	-	680
Littleton Common CDP	229	44	23	86	42	34	-	-	644
Lowell city	21 180	2 400	3 799	8 954	4 796	1 150	64	17	627
Malden city	12 696	898	1 651	3 324	3 708	2 723	346	46	777
Marlborough city	5 505	353	517	1 374	1 910	1 019	188	144	811
Maynard town	1 237	69	263	308	351	210	28	8	730
Maynard CDP (part)	1 237	69	263	308	351	210	28	8	730
Medford city	8 776	674	1 083	1 891	2 473	2 245	299	111	819
Melrose city	3 478	375	514	789	1 247	475	78	-	760
Natick town	3 623	337	359	454	1 381	958	98	36	873
Cochituate CDP (part)	-	-	-	-	-	-	-	-	-
Newton city	8 973	553	555	797	2 031	3 075	1 416	546	1 083
North Reading town	440	31	81	82	167	55	11	13	783
Pepperell town	762	44	139	235	184	145	15	-	697
East Pepperell CDP	209	-	25	68	95	21	-	-	810
Pepperell CDP	410	44	114	124	32	89	7	-	563
Reading town	1 474	102	268	391	320	345	41	7	739
Reading CDP	1 474	102	268	391	320	345	41	7	739
Sherborn town	93	10	10	-	22	51	-	-	1 032
Shirley town	579	57	147	191	104	70	10	-	596
Fort Devens CDP (part)	-	-	-	-	-	-	-	-	-
Shirley CDP	352	37	129	129	57	-	-	-	524
Somerville city	21 518	1 181	1 927	4 294	6 289	6 023	1 407	397	874
Stoneham town	2 771	241	255	592	1 021	598	44	20	827
Stoneham CDP	2 771	241	255	592	1 021	598	44	20	827
Stow town	259	37	23	78	66	55	-	-	739
Sudbury town	422	54	53	103	90	32	58	32	756
Maynard CDP (part)	-	-	-	-	-	-	-	-	-
Tewksbury town	935	92	152	107	167	298	119	-	936
Townsend town	425	36	65	215	62	47	-	-	634
Townsend CDP	173	36	40	67	9	21	-	-	529
Tyngsborough town	555	34	59	287	106	61	8	-	701
Wakefield town	2 580	208	155	767	821	568	48	13	795
Wakefield CDP	2 580	208	155	767	821	568	48	13	795
Waltham city	12 317	594	940	2 605	3 993	2 730	1 074	381	869
Watertown city	7 518	393	463	847	1 728	3 077	842	168	1 048
Wayland town	347	60	77	20	66	20	49	55	821
Cochituate CDP (part)	304	60	66	20	66	20	33	39	793
Westford town	510	31	73	194	124	59	22	7	690
Weston town	454	36	77	105	52	47	54	83	780
Wilmington town	596	48	27	141	98	110	165	7	948
Wilmington CDP	596	48	27	141	98	110	165	7	948
Winchester town	1 455	65	126	192	322	402	195	153	1 031
Winchester CDP	1 455	65	126	192	322	402	195	153	1 031
Woburn city	5 630	302	343	1 065	2 022	1 520	207	171	881
Nantucket County	1 213	15	61	218	300	348	248	23	1 016
Nantucket town	1 213	15	61	218	300	348	248	23	1 016
Nantucket CDP	556	-	17	102	170	181	78	8	984
Norfolk County	72 485	5 247	8 407	13 867	20 562	17 153	4 977	2 272	853
Avon town	387	54	61	113	119	35	-	5	708
Bellingham town	817	98	156	284	180	91	8	-	643
Bellingham CDP	270	27	55	82	70	36	-	-	679
Braintree town	2 731	293	407	702	684	530	77	38	738
Braintree CDP	2 723	293	407	702	676	530	77	38	737
Brookline town	13 636	611	966	1 152	1 620	4 975	3 077	1 235	1 262
Brookline CDP	13 636	611	966	1 152	1 620	4 975	3 077	1 235	1 262
Canton town	1 990	149	254	202	444	744	134	63	965
Cohasset town	366	51	33	68	126	50	23	15	788
Dedham town	1 552	172	185	327	337	465	43	23	818
Dedham CDP	1 552	172	185	327	337	465	43	23	818
Dover town	56	-	-	4	19	14	5	14	1 339

Table 29. **Gross Rent: 2000**—Con.

[Data based on a sample (except Tables 65-68). For information on confidentiality protection, coverage, sampling error, and nonsampling error, see Appendix G. For location of definitions, see "How to Use This Census Report"]

State County County Subdivision Place	Specified renter-occupied housing units paying cash rent	Gross rent							
		Less than $250	$250 to $499	$500 to $749	$750 to $999	$1,000 to $1,499	$1,500 to $1,999	$2,000 or more	Median (dollars)
Norfolk County—Con.									
Dover town—Con.									
Dover CDP	41	-	-	-	12	14	5	10	1 402
Foxborough town	1 669	48	182	484	756	168	31	-	801
Foxborough CDP	1 470	48	182	425	672	128	15	-	793
Franklin city	1 809	201	345	507	546	163	33	14	677
Holbrook town	910	89	172	262	224	163	-	-	703
Holbrook CDP	910	89	172	262	224	163	-	-	703
Medfield town	533	41	60	158	190	68	16	-	756
Medfield CDP	514	41	60	152	177	68	16	-	754
Medway town	640	99	121	145	152	93	22	8	720
Millis town	650	22	54	156	345	61	12	-	822
Millis-Clicquot CDP	531	14	44	124	304	45	-	-	826
Milton town	1 271	82	161	310	270	382	47	19	830
Milton CDP	1 271	82	161	310	270	382	47	19	830
Needham town	1 909	122	174	160	243	543	368	299	1 289
Needham CDP	1 909	122	174	160	243	543	368	299	1 289
Norfolk town	190	38	13	43	66	30	-	-	752
Norwood town	4 885	297	508	814	1 486	1 691	82	7	895
Norwood CDP	4 885	297	508	814	1 486	1 691	82	7	895
Plainville town	800	16	61	355	245	104	19	-	739
Quincy city	19 309	1 293	2 553	4 191	6 749	3 819	436	268	808
Randolph town	3 031	261	334	454	1 128	801	53	-	863
Randolph CDP	3 031	261	334	454	1 128	801	53	-	863
Sharon town	565	112	100	53	144	102	17	37	782
Sharon CDP	260	6	14	32	113	82	-	13	900
Stoughton town	2 491	197	280	896	890	185	21	22	711
Walpole town	1 116	89	111	264	343	227	37	45	820
Walpole CDP	547	81	55	121	205	73	12	-	796
Wellesley town	1 292	171	131	144	155	314	248	129	1 063
Wellesley CDP	1 292	171	131	144	155	314	248	129	1 063
Westwood town	512	66	116	131	89	51	28	31	672
Weymouth town	6 893	522	790	1 347	2 857	1 237	140	-	814
Weymouth CDP	6 893	522	790	1 347	2 857	1 237	140	-	814
Wrentham town	475	53	79	141	155	47	-	-	695
Plymouth County	39 048	4 468	5 777	13 742	10 456	4 018	405	182	679
Abington town	1 446	114	217	603	401	111	-	-	676
Abington CDP	1 446	114	217	603	401	111	-	-	676
Bridgewater town	1 870	134	207	583	676	255	15	-	754
Bridgewater CDP	1 506	113	141	463	624	158	7	-	765
Brockton city	14 940	2 311	2 274	6 102	3 398	759	38	58	625
Carver town	302	17	80	54	104	47	-	-	750
Duxbury town	491	91	77	129	21	114	50	9	593
Duxbury CDP	25	-	-	-	-	25	-	-	1 316
Green Harbor-Cedar Crest CDP (part)	28	-	-	12	-	16	-	-	1 031
South Duxbury CDP	158	25	59	37	-	19	18	-	438
East Bridgewater town	712	109	181	198	179	45	-	-	604
Halifax town	233	8	84	50	35	56	-	-	626
Hanover town	501	92	146	35	80	142	6	-	569
Hanson town	332	46	53	111	84	32	6	-	681
Hanson CDP	36	-	9	6	15	-	6	-	767
Hingham town	932	82	96	261	145	224	90	34	804
Hingham CDP	444	82	77	152	36	38	44	15	650
Hull town	1 167	46	87	268	442	261	63	-	841
Hull CDP	1 167	46	87	268	442	261	63	-	841
Kingston town	734	62	121	219	218	90	6	18	730
Kingston CDP	519	35	68	174	180	56	6	-	735
Lakeville town	278	-	43	67	118	50	-	-	806
North Lakeville CDP	151	-	11	50	81	9	-	-	778
Marion town	299	36	27	72	74	84	6	-	804
Marion Center CDP	106	19	15	26	-	40	6	-	656
Marshfield town	1 573	124	190	437	522	242	37	21	767
Green Harbor-Cedar Crest CDP (part)	35	-	-	-	7	23	-	5	1 164
Marshfield CDP	580	124	158	159	69	55	15	-	575
Marshfield Hills CDP	51	-	-	-	-	29	22	-	1 451
Ocean Bluff-Brant Rock CDP	323	-	11	90	124	82	-	16	875
Mattapoisett town	509	42	61	127	175	104	-	-	768
Mattapoisett Center CDP	403	42	61	112	126	62	-	-	694
Middleborough town	1 687	197	240	704	429	117	-	-	681
Middleborough Center CDP	1 328	167	188	547	338	88	-	-	676
Norwell town	226	20	51	72	60	19	4	-	619
Pembroke town	541	75	121	104	151	90	-	-	656
North Pembroke CDP	140	19	27	11	70	13	-	-	859
Plymouth town	3 937	233	362	1 393	1 361	554	18	16	747
North Plymouth CDP	816	117	104	246	235	114	-	-	692
Plymouth CDP	1 756	109	199	736	583	129	-	-	699
Plympton town	24	-	-	3	9	12	-	-	950
Rochester town	72	-	-	21	23	28	-	-	947
Rockland town	1 680	167	182	720	529	74	8	-	681
Scituate town	1 048	122	127	236	248	234	55	26	809
North Scituate CDP	218	53	63	42	36	9	7	8	429
Scituate CDP	505	69	48	136	134	95	23	-	749
Wareham town	1 835	223	464	568	492	85	3	-	620
Onset CDP	157	8	26	63	60	-	-	-	675
Wareham Center CDP	508	116	108	135	130	16	3	-	579
West Wareham CDP	115	-	35	36	29	15	-	-	632
Weweantic CDP	103	19	46	20	18	-	-	-	423
White Island Shores CDP	104	9	40	17	38	-	-	-	565
West Bridgewater town	342	21	63	149	63	46	-	-	700
Whitman town	1 337	96	223	456	419	143	-	-	705
Suffolk County	180 438	22 439	22 133	37 746	45 650	37 492	10 881	4 097	791
Boston city	159 104	20 385	19 275	31 179	38 839	34 759	10 618	4 049	803
Chelsea city	8 284	1 082	1 140	2 754	2 380	860	49	19	695
Revere city	9 456	776	1 340	2 942	3 103	1 133	142	20	726
Winthrop town	3 594	196	378	871	1 328	740	72	9	824
Winthrop CDP	3 594	196	378	871	1 328	740	72	9	824

Table 29. **Gross Rent: 2000**—Con.

[Data based on a sample (except Tables 65-68). For information on confidentiality protection, coverage, sampling error, and nonsampling error, see Appendix G. For location of definitions, see "How to Use This Census Report"]

State County County Subdivision Place	Specified renter-occupied housing units paying cash rent	Gross rent							
		Less than $250	$250 to $499	$500 to $749	$750 to $999	$1,000 to $1,499	$1,500 to $1,999	$2,000 or more	Median (dollars)
Worcester County	97 593	10 059	23 321	43 442	15 298	4 515	547	411	580
Ashburnham town	190	7	29	121	33	-	-	-	664
South Ashburnham CDP	72	7	22	43	-	-	-	-	568
Athol town	1 260	117	606	456	66	15	-	-	473
Athol CDP	1 130	111	565	386	53	15	-	-	466
Auburn town	1 016	84	259	378	164	64	11	56	607
Barre town	400	32	123	192	53	-	-	-	593
Barre CDP	194	27	80	52	35	-	-	-	487
Berlin town	147	33	33	13	11	27	19	11	629
Blackstone town	918	89	256	454	92	27	-	-	543
Bolton town	49	-	8	-	-	28	7	6	1 331
Boylston town	230	17	18	112	64	19	-	-	640
Brookfield town	198	-	94	57	35	12	-	-	557
Charlton town	602	49	129	325	18	72	9	-	563
Clinton town	2 441	186	520	1 252	425	43	15	-	607
Clinton CDP	1 763	112	355	1 036	211	34	15	-	615
Douglas town	424	80	92	142	110	-	-	-	608
East Douglas CDP	332	71	64	120	77	-	-	-	598
Dudley town	971	44	323	496	86	22	-	-	548
East Brookfield town	109	-	33	44	21	11	-	-	635
East Brookfield CDP	82	-	19	38	17	8	-	-	642
Fitchburg city	7 013	755	1 923	3 327	856	143	7	2	555
Gardner city	3 646	425	1 412	1 409	337	63	-	-	498
Grafton town	1 459	96	244	812	236	71	-	-	625
Hardwick town	280	28	99	118	26	9	-	-	518
Harvard town	129	-	32	13	27	25	7	25	964
Fort Devens CDP (part)	-	-	-	-	-	-	-	-	-
Holden town	599	49	128	244	97	44	37	-	623
Hopedale town	491	110	17	128	131	52	44	9	740
Hopedale CDP	428	110	17	128	84	36	44	9	705
Hubbardston town	95	30	25	18	22	-	-	-	471
Lancaster town	401	66	78	127	93	23	14	-	609
South Lancaster CDP	210	66	60	57	27	-	-	-	463
Leicester town	826	109	227	397	93	-	-	-	537
Leominster city	6 783	728	1 395	3 613	901	139	7	-	579
Lunenburg town	392	43	77	145	90	31	6	-	618
Lunenburg CDP	45	-	18	18	9	-	-	-	617
Mendon town	184	16	24	74	49	21	-	-	702
Milford town	3 528	279	563	1 359	963	329	15	20	680
Milford CDP	3 461	279	563	1 329	963	312	15	-	678
Millbury town	1 321	97	286	700	182	56	-	-	603
Millville town	177	15	36	79	42	5	-	-	631
New Braintree town	25	-	5	12	5	3	-	-	547
Northborough town	740	52	105	181	245	111	15	31	792
Northborough CDP	511	52	91	115	153	78	15	7	745
Northbridge town	1 508	111	301	850	203	43	-	-	607
Whitinsville CDP	1 132	76	182	686	173	15	-	-	609
North Brookfield town	505	49	186	226	33	11	-	-	512
North Brookfield CDP	424	49	171	165	28	11	-	-	483
Oakham town	32	-	5	20	7	-	-	-	590
Oxford town	1 226	177	283	504	187	75	-	-	584
Oxford CDP	561	116	137	241	39	28	-	-	535
Paxton town	55	-	-	30	11	14	-	-	642
Petersham town	52	3	17	27	2	3	-	-	543
Phillipston town	33	2	10	17	4	-	-	-	523
Princeton town	80	12	6	34	25	3	-	-	629
Royalston town	41	-	20	14	3	4	-	-	505
Rutland town	397	41	101	180	42	33	-	-	562
Rutland CDP	117	16	32	24	27	18	-	-	633
Shrewsbury town	3 217	92	325	692	1 394	556	105	53	817
Southborough town	305	22	35	68	66	58	17	39	913
Cordaville CDP	26	-	-	8	-	18	-	-	1 069
Southbridge town	3 750	245	1 274	1 724	399	66	17	25	537
Southbridge CDP	3 232	177	1 085	1 501	365	62	17	25	543
Spencer town	1 664	200	417	856	142	40	9	-	560
Spencer CDP	1 417	173	404	721	106	13	-	-	542
Sterling town	353	24	62	150	59	49	9	-	563
Sturbridge town	641	82	145	223	124	67	-	-	595
Fiskdale CDP	331	75	94	122	29	11	-	-	493
Sturbridge CDP	268	7	40	70	95	56	-	-	783
Sutton town	269	22	64	88	63	32	-	-	630
Templeton town	357	59	95	146	50	7	-	-	542
Baldwinville CDP	179	59	39	63	11	7	-	-	388
Upton town	356	33	138	101	36	48	-	-	544
Upton-West Upton CDP	318	33	138	92	28	27	-	-	425
Uxbridge town	767	121	194	315	113	24	-	-	552
Warren town	575	33	206	289	47	-	-	-	534
Warren CDP	291	28	114	135	14	-	-	-	513
Webster town	3 025	317	1 046	1 360	264	30	8	-	517
Webster CDP	2 835	317	1 031	1 236	221	22	8	-	508
Westborough town	2 275	122	167	471	758	567	113	77	863
Westborough CDP	810	85	142	309	241	29	4	-	674
West Boylston town	428	34	47	251	53	43	-	-	612
West Brookfield town	299	7	128	150	14	-	-	-	536
West Brookfield CDP	238	7	120	111	-	-	-	-	493
Westminster town	310	19	83	100	76	32	-	-	655
Winchendon town	898	175	336	346	41	-	-	-	469
Winchendon CDP	735	175	310	227	23	-	-	-	424
Worcester city	37 131	4 421	8 431	17 412	5 509	1 245	56	57	577

Table 30. **Gross Rent: 2000**

[Data based on a sample (except Tables 65-68). For information on confidentiality protection, coverage, sampling error, and nonsampling error, see Appendix G.
For location of definitions, see "How to Use This Census Report"]

State County Place and County Subdivision	Specified renter-occupied housing units paying cash rent	Gross rent							
		Less than $250	$250 to $499	$500 to $749	$750 to $999	$1,000 to $1,499	$1,500 to $1,999	$2,000 or more	Median (dollars)
The State	**898 928**	**94 432**	**158 658**	**267 427**	**203 232**	**129 997**	**32 258**	**12 924**	**684**
COUNTY									
Barnstable County	18 695	1 530	2 539	6 026	5 859	2 329	306	106	723
Berkshire County	17 171	2 230	6 407	6 433	1 517	364	133	87	499
Bristol County	75 795	10 010	28 043	26 842	8 202	2 362	218	118	499
Dukes County	1 562	75	166	559	487	251	12	12	741
Essex County	96 615	10 610	15 934	34 293	25 319	8 807	1 089	563	665
Franklin County	8 870	1 039	2 744	3 495	1 269	311	12	-	541
Hampden County	63 746	9 966	17 948	26 631	7 148	1 664	312	77	535
Hampshire County	18 445	1 646	3 548	7 640	3 804	1 521	193	93	631
Middlesex County	207 252	15 098	21 630	46 493	57 361	48 862	12 925	4 883	835
Nantucket County	1 213	15	61	218	300	348	248	23	1 016
Norfolk County	72 485	5 247	8 407	13 867	20 562	17 153	4 977	2 272	853
Plymouth County	39 048	4 468	5 777	13 742	10 456	4 018	405	182	679
Suffolk County	180 438	22 439	22 133	37 746	45 650	37 492	10 881	4 097	791
Worcester County	97 593	10 059	23 321	43 442	15 298	4 515	547	411	580
PLACE AND COUNTY SUBDIVISION									
Abington CDP, Plymouth County	1 446	114	217	603	401	111	-	-	676
Abington town, Plymouth County	1 446	114	217	603	401	111	-	-	676
Acton town, Middlesex County	1 754	84	63	382	773	366	66	20	867
Acushnet town, Bristol County	562	63	188	243	41	27	-	-	521
Acushnet Center CDP, Bristol County	313	43	99	126	24	21	-	-	516
Adams town, Berkshire County	1 508	266	829	378	35	-	-	-	410
Adams CDP, Berkshire County	1 202	258	636	273	35	-	-	-	396
Agawam city, Hampden County	2 765	306	433	1 239	545	197	45	-	651
Alford town, Berkshire County	9	-	-	1	5	3	-	-	870
Amesbury town, Essex County	2 116	188	252	1 027	499	134	-	16	680
Amesbury CDP, Essex County	2 003	188	223	976	487	113	-	16	684
Amherst town, Hampshire County	4 815	322	569	1 878	1 104	718	145	79	687
Amherst Center CDP, Hampshire County	1 878	171	361	607	339	295	87	18	654
Andover CDP, Essex County	1 265	232	295	184	347	128	32	47	679
Andover town, Essex County	2 196	274	359	350	565	374	192	82	781
Aquinnah town, Dukes County	46	-	10	14	16	6	-	-	742
Arlington town, Middlesex County	7 548	458	420	935	2 699	2 483	444	109	934
Arlington CDP, Middlesex County	7 548	458	420	935	2 699	2 483	444	109	934
Ashburnham town, Worcester County	190	7	29	121	33	-	-	-	664
Ashby town, Middlesex County	55	-	10	31	11	3	-	-	610
Ashfield town, Franklin County	134	14	33	55	24	6	2	-	571
Ashland town, Middlesex County	1 091	88	173	149	440	180	36	25	824
Athol town, Worcester County	1 260	117	606	456	66	15	-	-	473
Athol CDP, Worcester County	1 130	111	565	386	53	15	-	-	466
Attleboro city, Bristol County	5 623	585	975	2 614	1 092	303	54	-	610
Auburn town, Worcester County	1 016	84	259	378	164	64	11	56	607
Avon town, Norfolk County	387	54	61	113	119	35	-	5	708
Ayer town, Middlesex County	1 275	61	201	634	275	104	-	-	646
Ayer CDP, Middlesex County	661	61	110	331	105	54	-	-	613
Baldwinville CDP, Worcester County	179	59	39	63	11	7	-	-	388
Barnstable Town city, Barnstable County	4 360	367	650	1 205	1 510	553	46	29	742
Barre CDP, Worcester County	194	27	80	52	35	-	-	-	487
Barre town, Worcester County	400	32	123	192	53	-	-	-	593
Becket town, Berkshire County	61	-	8	29	18	6	-	-	704
Bedford town, Middlesex County	873	50	44	161	203	241	99	75	980
Belchertown CDP, Hampshire County	437	125	159	97	22	34	-	-	409
Belchertown town, Hampshire County	886	125	210	289	158	104	-	-	597
Bellingham town, Norfolk County	817	98	156	284	180	91	8	-	643
Bellingham CDP, Norfolk County	270	27	55	82	70	36	-	-	679
Belmont town, Middlesex County	3 635	117	153	293	760	1 615	542	155	1 141
Belmont CDP, Middlesex County	3 635	117	153	293	760	1 615	542	155	1 141
Berkley town, Bristol County	54	-	-	11	21	22	-	-	858
Berlin town, Worcester County	147	33	33	13	11	27	19	11	629
Bernardston town, Franklin County	141	13	27	77	24	-	-	-	604
Beverly city, Essex County	6 078	552	880	1 672	1 959	924	61	30	740
Billerica town, Middlesex County	1 954	108	123	331	710	615	67	-	897
Blackstone town, Worcester County	918	89	256	454	92	27	-	-	543
Blandford town, Hampden County	38	-	7	16	15	-	-	-	650
Bliss Corner CDP, Bristol County	694	136	250	199	45	64	-	-	475
Bolton town, Worcester County	49	-	8	-	-	28	7	6	1 331
Bondsville CDP	181	-	49	107	25	-	-	-	586
Hampden County (part)	172	-	49	98	25	-	-	-	582
Hampshire County (part)	9	-	-	9	-	-	-	-	675
Boston city, Suffolk County	159 104	20 385	19 275	31 179	38 839	34 759	10 618	4 049	803
Bourne CDP, Barnstable County	157	5	5	63	54	30	-	-	762
Bourne town, Barnstable County	1 654	181	244	592	452	185	-	-	665
Boxborough town, Middlesex County	519	-	6	186	280	21	16	10	786
Boxford CDP, Essex County	28	-	6	-	-	22	-	-	1 341
Boxford town, Essex County	43	-	6	-	15	22	-	-	1 256
Boylston town, Worcester County	230	17	18	112	64	19	-	-	640
Braintree town, Norfolk County	2 731	293	407	702	684	530	77	38	738
Braintree CDP, Norfolk County	2 723	293	407	702	676	530	77	38	737
Brewster CDP, Barnstable County	146	-	44	52	34	16	-	-	667
Brewster town, Barnstable County	503	7	86	136	195	58	21	-	770
Bridgewater CDP, Plymouth County	1 506	113	141	463	624	158	7	-	765
Bridgewater town, Plymouth County	1 870	134	207	583	676	255	15	-	754
Brimfield town, Hampden County	134	39	61	30	4	-	-	-	375
Brockton city, Plymouth County	14 940	2 311	2 274	6 102	3 398	759	38	58	625
Brookfield town, Worcester County	198	-	94	57	35	12	-	-	557
Brookline town, Norfolk County	13 636	611	966	1 152	1 620	4 975	3 077	1 235	1 262

Table 30. **Gross Rent: 2000**—Con.

[Data based on a sample (except Tables 65-68). For information on confidentiality protection, coverage, sampling error, and nonsampling error, see Appendix G.
For location of definitions, see "How to Use This Census Report"]

State County Place and County Subdivision	Specified renter-occupied housing units paying cash rent	Gross rent							
		Less than $250	$250 to $499	$500 to $749	$750 to $999	$1,000 to $1,499	$1,500 to $1,999	$2,000 or more	Median (dollars)
PLACE AND COUNTY SUBDIVISION—Con.									
Brookline CDP, Norfolk County	13 636	611	966	1 152	1 620	4 975	3 077	1 235	1 262
Buckland town, Franklin County	125	11	22	83	6	3	-	-	558
Burlington town, Middlesex County	1 623	84	105	79	475	431	393	56	1 061
Burlington CDP, Middlesex County	1 623	84	105	79	475	431	393	56	1 061
Buzzards Bay CDP, Barnstable County	270	8	18	132	52	60	-	-	719
Cambridge city, Middlesex County	28 434	2 254	2 468	4 399	6 098	8 661	3 283	1 271	962
Canton town, Norfolk County	1 990	149	254	202	444	744	134	63	965
Carlisle town, Middlesex County	78	-	12	6	12	11	32	5	1 400
Carver town, Plymouth County	302	17	80	54	104	47	-	-	750
Charlemont town, Franklin County	124	-	64	38	13	9	-	-	494
Charlton town, Worcester County	602	49	129	325	18	72	9	-	563
Chatham CDP, Barnstable County	180	7	50	83	15	25	-	-	614
Chatham town, Barnstable County	548	7	79	264	111	87	-	-	671
Chelmsford town, Middlesex County	1 991	133	119	663	499	405	122	50	777
Chelsea city, Suffolk County	8 284	1 082	1 140	2 754	2 380	860	49	19	695
Cheshire town, Berkshire County	185	7	81	83	14	-	-	-	514
Chester town, Hampden County	64	5	10	30	18	1	-	-	656
Chesterfield town, Hampshire County	42	-	14	10	18	-	-	-	675
Chicopee city, Hampden County	8 896	1 118	2 757	4 221	664	125	-	11	530
Chilmark town, Dukes County	65	-	2	24	27	12	-	-	865
Clarksburg town, Berkshire County	73	-	34	33	6	-	-	-	525
Clinton town, Worcester County	2 441	186	520	1 252	425	43	15	-	607
Clinton CDP, Worcester County	1 763	112	355	1 036	211	34	15	-	615
Cochituate CDP, Middlesex County	304	60	66	20	66	20	33	39	793
Cohasset town, Norfolk County	366	51	33	68	126	50	23	15	788
Colrain town, Franklin County	80	2	26	35	17	-	-	-	577
Concord town, Middlesex County	1 009	48	109	118	161	271	149	153	1 106
Conway town, Franklin County	77	-	17	36	11	13	-	-	672
Cordaville CDP, Worcester County	26	-	-	8	-	18	-	-	1 069
Cummington town, Hampshire County	74	17	19	38	-	-	-	-	506
Dalton town, Berkshire County	680	79	206	301	79	8	7	-	534
Danvers town, Essex County	2 067	96	200	656	848	261	6	-	766
Danvers CDP, Essex County	2 067	96	200	656	848	261	6	-	766
Dartmouth town, Bristol County	1 820	271	491	698	222	138	-	-	566
Dedham town, Norfolk County	1 552	172	185	327	337	465	43	23	818
Dedham CDP, Norfolk County	1 552	172	185	327	337	465	43	23	818
Deerfield town, Franklin County	377	19	105	205	31	17	-	-	569
Dennis CDP, Barnstable County	165	-	28	47	57	28	5	-	804
Dennis town, Barnstable County	1 622	118	257	576	509	157	5	-	695
Dennis Port CDP, Barnstable County	683	13	101	289	211	69	-	-	684
Dighton town, Bristol County	300	44	70	75	105	6	-	-	560
Douglas town, Worcester County	424	80	92	142	110	-	-	-	608
Dover CDP, Norfolk County	41	-	-	-	12	14	5	10	1 402
Dover town, Norfolk County	56	-	-	4	19	14	5	14	1 339
Dracut town, Middlesex County	2 148	145	111	976	708	193	15	-	725
Dudley town, Worcester County	971	44	323	496	86	22	-	-	548
Dunstable town, Middlesex County	55	-	6	9	18	22	-	-	908
Duxbury CDP, Plymouth County	25	-	-	-	-	25	-	-	1 316
Duxbury town, Plymouth County	491	91	77	129	21	114	50	9	593
East Bridgewater town, Plymouth County	712	109	181	198	179	45	-	-	604
East Brookfield town, Worcester County	109	-	33	44	21	11	-	-	635
East Brookfield CDP, Worcester County	82	-	19	38	17	8	-	-	642
East Dennis CDP, Barnstable County	194	37	49	47	56	5	-	-	625
East Douglas CDP, Worcester County	332	71	64	120	77	-	-	-	598
East Falmouth CDP, Barnstable County	500	35	31	165	170	86	6	7	802
Eastham town, Barnstable County	382	16	14	229	107	9	-	7	682
Easthampton city, Hampshire County	2 557	150	560	1 468	300	79	-	-	597
East Harwich CDP, Barnstable County	229	6	18	65	104	36	-	-	867
East Longmeadow town, Hampden County	548	85	265	109	70	19	-	-	429
Easton town, Bristol County	1 266	123	155	264	362	317	41	4	796
East Pepperell CDP, Middlesex County	209	-	25	68	95	21	-	-	810
East Sandwich CDP, Barnstable County	136	-	8	37	76	7	8	-	794
Edgartown town, Dukes County	384	8	18	135	142	81	-	-	810
Egremont town, Berkshire County	94	-	25	46	14	7	2	-	623
Erving town, Franklin County	102	-	47	38	17	-	-	-	515
Essex CDP, Essex County	228	48	25	59	74	7	8	7	686
Essex town, Essex County	373	48	25	98	150	37	8	7	768
Everett city, Middlesex County	8 816	414	1 153	3 241	2 999	936	73	-	729
Fairhaven town, Bristol County	1 684	235	429	663	263	75	14	5	576
Fall River city, Bristol County	24 571	4 071	12 501	6 516	1 262	123	43	55	428
Falmouth CDP, Barnstable County	882	130	235	239	206	54	-	18	568
Falmouth town, Barnstable County	2 775	269	362	847	803	419	50	25	724
Fiskdale CDP, Worcester County	331	75	94	122	29	11	-	-	493
Fitchburg city, Worcester County	7 013	755	1 923	3 327	856	143	7	2	555
Florida town, Berkshire County	13	-	9	2	2	-	-	-	346
Forestdale CDP, Barnstable County	134	6	5	41	21	52	9	-	940
Fort Devens CDP	-	-	-	-	-	-	-	-	-
Middlesex County (part)	-	-	-	-	-	-	-	-	-
Worcester County (part)	-	-	-	-	-	-	-	-	-
Foxborough town, Norfolk County	1 669	48	182	484	756	168	31	-	801
Foxborough CDP, Norfolk County	1 470	48	182	425	672	128	15	-	793
Framingham town, Middlesex County	11 299	1 122	1 349	2 204	3 378	2 955	282	9	835
Framingham CDP, Middlesex County	11 299	1 122	1 349	2 204	3 378	2 955	282	9	835
Franklin city, Norfolk County	1 809	201	345	507	546	163	33	14	677
Freetown town, Bristol County	264	6	39	161	51	7	-	-	612
Gardner city, Worcester County	3 646	425	1 412	1 409	337	63	-	-	498
Georgetown town, Essex County	316	50	102	72	83	9	-	-	515
Gill town, Franklin County	86	2	43	36	2	3	-	-	489
Gloucester city, Essex County	4 847	454	795	1 677	1 489	378	26	28	677

Table 30. **Gross Rent: 2000**—Con.

[Data based on a sample (except Tables 65-68). For information on confidentiality protection, coverage, sampling error, and nonsampling error, see Appendix G. For location of definitions, see "How to Use This Census Report"]

State County Place and County Subdivision	Specified renter-occupied housing units paying cash rent	Gross rent							
		Less than $250	$250 to $499	$500 to $749	$750 to $999	$1,000 to $1,499	$1,500 to $1,999	$2,000 or more	Median (dollars)
PLACE AND COUNTY SUBDIVISION—Con.									
Goshen town, Hampshire County	34	-	4	18	10	2	-	-	663
Gosnold town, Dukes County	2	-	-	2	-	-	-	-	575
Grafton town, Worcester County	1 459	96	244	812	236	71	-	-	625
Granby CDP, Hampshire County	104	16	46	23	19	-	-	-	348
Granby town, Hampshire County	282	16	53	128	85	-	-	-	617
Granville town, Hampden County	46	-	4	17	17	5	-	3	775
Great Barrington CDP, Berkshire County	642	18	156	378	90	-	-	-	593
Great Barrington town, Berkshire County	1 052	41	260	598	126	9	18	-	604
Greenfield town, Franklin County	3 494	478	1 211	1 351	365	85	4	-	509
Greenfield CDP, Franklin County	3 115	372	1 140	1 207	331	61	4	-	508
Green Harbor-Cedar Crest CDP, Plymouth County	63	-	-	12	7	39	-	5	1 098
Groton CDP, Middlesex County	163	16	47	83	17	-	-	-	539
Groton town, Middlesex County	412	16	78	123	114	63	18	-	728
Groveland town, Essex County	267	35	56	89	79	8	-	-	566
Hadley town, Hampshire County	412	39	99	126	87	51	10	-	658
Halifax town, Plymouth County	233	8	84	50	35	56	-	-	626
Hamilton town, Essex County	434	30	78	185	89	52	-	-	641
Hampden town, Hampden County	144	34	34	43	17	16	-	-	533
Hancock town, Berkshire County	48	-	15	27	2	4	-	-	563
Hanover town, Plymouth County	501	92	146	35	80	142	6	-	569
Hanson CDP, Plymouth County	36	-	9	6	15	-	6	-	767
Hanson town, Plymouth County	332	46	53	111	84	32	6	-	681
Hardwick town, Worcester County	280	28	99	118	26	9	-	-	518
Harvard town, Worcester County	129	-	32	13	27	25	7	25	964
Harwich town, Barnstable County	840	62	132	304	263	79	-	-	708
Harwich Center CDP, Barnstable County	156	5	11	52	71	17	-	-	773
Harwich Port CDP, Barnstable County	220	39	64	76	35	6	-	-	565
Hatfield CDP, Hampshire County	187	36	34	49	61	7	-	-	628
Hatfield town, Hampshire County	341	36	74	140	82	9	-	-	656
Haverhill city, Essex County	8 852	711	1 595	3 583	2 439	429	31	64	658
Hawley town, Franklin County	12	-	6	2	2	2	-	-	550
Heath town, Franklin County	24	-	6	11	7	-	-	-	664
Hingham CDP, Plymouth County	444	82	77	152	36	38	44	15	650
Hingham town, Plymouth County	932	82	96	261	145	224	90	34	804
Hinsdale town, Berkshire County	139	-	41	74	17	7	-	-	559
Holbrook CDP, Norfolk County	910	89	172	262	224	163	-	-	703
Holbrook town, Norfolk County	910	89	172	262	224	163	-	-	703
Holden town, Worcester County	599	49	128	244	97	44	37	-	623
Holland CDP, Hampden County	77	-	13	37	27	-	-	-	694
Holland town, Hampden County	104	-	25	44	31	4	-	-	671
Holliston town, Middlesex County	636	69	113	149	197	78	14	16	738
Holyoke city, Hampden County	8 544	1 480	2 724	3 278	790	223	49	-	503
Hopedale town, Worcester County	491	110	17	128	131	52	44	9	740
Hopedale CDP, Worcester County	428	110	17	128	84	36	44	9	705
Hopkinton CDP, Middlesex County	241	87	40	45	51	18	-	-	464
Hopkinton town, Middlesex County	375	94	40	68	100	36	28	9	645
Housatonic CDP, Berkshire County	204	14	75	94	21	-	-	-	572
Hubbardston town, Worcester County	95	30	25	18	22	-	-	-	471
Hudson town, Middlesex County	1 911	265	322	682	426	199	17	-	632
Hudson CDP, Middlesex County	1 838	265	309	670	402	175	17	-	627
Hull town, Plymouth County	1 167	46	87	268	442	261	63	-	841
Hull CDP, Plymouth County	1 167	46	87	268	442	261	63	-	841
Huntington town, Hampshire County	154	8	38	68	33	7	-	-	625
Ipswich CDP, Essex County	813	105	175	282	173	73	-	5	632
Ipswich town, Essex County	1 319	154	265	416	285	163	16	20	664
Kingston CDP, Plymouth County	519	35	68	174	180	56	6	-	735
Kingston town, Plymouth County	734	62	121	219	218	90	6	18	730
Lakeville town, Plymouth County	278	-	43	67	118	50	-	-	806
Lancaster town, Worcester County	401	66	78	127	93	23	14	-	609
Lanesborough town, Berkshire County	113	-	25	55	29	-	4	-	587
Lawrence city, Essex County	16 366	2 368	2 970	7 669	2 988	345	8	18	607
Lee CDP, Berkshire County	466	84	139	214	9	20	-	-	511
Lee town, Berkshire County	713	84	177	338	94	20	-	-	572
Leicester town, Worcester County	826	109	227	397	93	-	-	-	537
Lenox CDP, Berkshire County	435	91	112	109	61	17	27	18	524
Lenox town, Berkshire County	690	91	112	192	143	33	71	48	659
Leominster city, Worcester County	6 783	728	1 395	3 613	901	139	7	-	579
Leverett town, Franklin County	106	-	19	30	26	27	4	-	809
Lexington town, Middlesex County	1 870	120	154	92	106	655	274	469	1 288
Lexington CDP, Middlesex County	1 870	120	154	92	106	655	274	469	1 288
Leyden town, Franklin County	10	-	3	3	4	-	-	-	583
Lincoln town, Middlesex County	337	-	9	70	108	53	61	36	950
Littleton town, Middlesex County	446	53	88	110	90	97	8	-	680
Littleton Common CDP, Middlesex County	229	44	23	86	42	34	-	-	644
Longmeadow town, Hampden County	472	172	86	16	40	94	37	27	297
Longmeadow CDP, Hampden County	472	172	86	16	40	94	37	27	297
Lowell city, Middlesex County	21 180	2 400	3 799	8 954	4 796	1 150	64	17	627
Ludlow town, Hampden County	1 579	90	273	763	415	38	-	-	624
Lunenburg CDP, Worcester County	45	-	18	18	9	-	-	-	617
Lunenburg town, Worcester County	392	43	77	145	90	31	6	-	618
Lynn city, Essex County	17 830	2 473	3 678	6 568	4 009	1 021	72	9	608
Lynnfield town, Essex County	197	18	56	44	13	40	13	13	572
Lynnfield CDP, Essex County	197	18	56	44	13	40	13	13	572
Malden city, Middlesex County	12 696	898	1 651	3 324	3 708	2 723	346	46	777
Manchester-by-the-Sea town, Essex County	604	68	35	145	207	100	22	27	780
Mansfield town, Bristol County	2 208	91	219	752	851	240	21	34	761
Mansfield Center CDP, Bristol County	1 301	19	180	540	395	112	21	34	702
Marblehead town, Essex County	2 007	112	219	363	508	565	180	60	907
Marblehead CDP, Essex County	2 007	112	219	363	508	565	180	60	907

Table 30. **Gross Rent: 2000**—Con.

[Data based on a sample (except Tables 65-68). For information on confidentiality protection, coverage, sampling error, and nonsampling error, see Appendix G. For location of definitions, see "How to Use This Census Report"]

State County Place and County Subdivision	Specified renter-occupied housing units paying cash rent	Gross rent							
		Less than $250	$250 to $499	$500 to $749	$750 to $999	$1,000 to $1,499	$1,500 to $1,999	$2,000 or more	Median (dollars)
PLACE AND COUNTY SUBDIVISION—Con.									
Marion town, Plymouth County	299	36	27	72	74	84	6	-	804
Marion Center CDP, Plymouth County	106	19	15	26	-	40	6	-	656
Marlborough city, Middlesex County	5 505	353	517	1 374	1 910	1 019	188	144	811
Marshfield CDP, Plymouth County	580	124	158	159	69	55	15	-	575
Marshfield town, Plymouth County	1 573	124	190	437	522	242	37	21	767
Marshfield Hills CDP, Plymouth County	51	-	-	-	-	29	22	-	1 451
Mashpee town, Barnstable County	804	46	64	219	285	142	48	-	819
Mashpee Neck CDP, Barnstable County	36	-	-	8	8	20	-	-	1 083
Mattapoisett town, Plymouth County	509	42	61	127	175	104	-	-	768
Mattapoisett Center CDP, Plymouth County	403	42	61	112	126	62	-	-	694
Maynard town, Middlesex County	1 237	69	263	308	351	210	28	8	730
Maynard CDP, Middlesex County	1 237	69	263	308	351	210	28	8	730
Medfield CDP, Norfolk County	514	41	60	152	177	68	16	-	754
Medfield town, Norfolk County	533	41	60	158	190	68	16	-	756
Medford city, Middlesex County	8 776	674	1 083	1 891	2 473	2 245	299	111	819
Medway town, Norfolk County	640	99	121	145	152	93	22	8	720
Melrose city, Middlesex County	3 478	375	514	789	1 247	475	78	-	760
Mendon town, Worcester County	184	16	24	74	49	21	-	-	702
Merrimac town, Essex County	347	37	68	127	83	32	-	-	678
Methuen city, Essex County	4 380	493	561	2 021	1 108	190	7	-	645
Middleborough town, Plymouth County	1 687	197	240	704	429	117	-	-	681
Middleborough Center CDP, Plymouth County	1 328	167	188	547	338	88	-	-	676
Middlefield town, Hampshire County	5	-	-	3	2	-	-	-	592
Middleton town, Essex County	314	40	137	61	28	48	-	-	423
Milford town, Worcester County	3 528	279	563	1 359	963	329	15	20	680
Milford CDP, Worcester County	3 461	279	563	1 329	963	312	15	-	678
Millbury town, Worcester County	1 321	97	286	700	182	56	-	-	603
Millers Falls CDP, Franklin County	116	-	42	47	23	4	-	-	562
Millis town, Norfolk County	650	22	54	156	345	61	12	-	822
Millis-Clicquot CDP, Norfolk County	531	14	44	124	304	45	-	-	826
Millville town, Worcester County	177	15	36	79	42	5	-	-	631
Milton town, Norfolk County	1 271	82	161	310	270	382	47	19	830
Milton CDP, Norfolk County	1 271	82	161	310	270	382	47	19	830
Monomoscoy Island CDP, Barnstable County	28	-	-	7	21	-	-	-	900
Monroe town, Franklin County	4	-	2	2	-	-	-	-	575
Monson town, Hampden County	559	48	205	251	55	-	-	-	532
Monson Center CDP, Hampden County	369	48	171	130	20	-	-	-	450
Montague town, Franklin County	1 356	197	504	487	139	29	-	-	491
Monterey town, Berkshire County	52	-	11	25	12	4	-	-	600
Montgomery town, Hampden County	6	-	2	2	-	2	-	-	525
Monument Beach CDP, Barnstable County	180	7	33	53	75	12	-	-	744
Mount Washington town, Berkshire County	5	-	-	5	-	-	-	-	625
Nahant town, Essex County	477	30	35	99	230	71	12	-	840
Nahant CDP, Essex County	477	30	35	99	230	71	12	-	840
Nantucket CDP, Nantucket County	556	-	17	102	170	181	78	8	984
Nantucket town, Nantucket County	1 213	15	61	218	300	348	248	23	1 016
Natick town, Middlesex County	3 623	337	359	454	1 381	958	98	36	873
Needham town, Norfolk County	1 909	122	174	160	243	543	368	299	1 289
Needham CDP, Norfolk County	1 909	122	174	160	243	543	368	299	1 289
New Ashford town, Berkshire County	13	-	4	7	-	2	-	-	542
New Bedford city, Bristol County	20 918	3 196	9 527	6 877	1 098	182	18	20	455
New Braintree town, Worcester County	25	-	5	12	5	3	-	-	547
Newbury town, Essex County	430	44	114	89	122	61	-	-	697
Newburyport city, Essex County	2 416	286	294	571	854	344	39	28	764
New Marlborough town, Berkshire County	76	7	3	31	22	10	3	-	735
New Salem town, Franklin County	24	4	7	6	7	-	-	-	525
New Seabury CDP, Barnstable County	15	-	-	-	-	15	-	-	1 266
Newton city, Middlesex County	8 973	553	555	797	2 031	3 075	1 416	546	1 083
Norfolk town, Norfolk County	190	38	13	43	66	30	-	-	752
North Adams city, Berkshire County	2 830	504	1 533	683	74	25	7	4	412
North Amherst CDP, Hampshire County	1 319	47	53	709	276	216	18	-	662
Northampton city, Hampshire County	5 320	638	946	1 958	1 324	431	23	-	647
North Andover town, Essex County	2 536	251	198	512	531	830	111	103	879
North Attleborough town, Bristol County	3 155	142	561	1 702	486	264	-	-	648
North Attleborough Center CDP, Bristol County	2 835	72	477	1 618	468	200	-	-	652
Northborough CDP, Worcester County	511	52	91	115	153	78	15	7	745
Northborough town, Worcester County	740	52	105	181	245	111	15	31	792
Northbridge town, Worcester County	1 508	111	301	850	203	43	-	-	607
North Brookfield CDP, Worcester County	424	49	171	165	28	11	-	-	483
North Brookfield town, Worcester County	505	49	186	226	33	11	-	-	512
North Eastham CDP, Barnstable County	164	-	6	109	42	-	-	7	668
North Falmouth CDP, Barnstable County	180	10	20	70	22	51	7	-	729
Northfield CDP, Franklin County	133	7	28	72	22	4	-	-	611
Northfield town, Franklin County	184	7	44	95	34	4	-	-	617
North Lakeville CDP, Plymouth County	151	-	11	50	81	9	-	-	778
North Pembroke CDP, Plymouth County	140	19	27	11	70	13	-	-	859
North Plymouth CDP, Plymouth County	816	117	104	246	235	114	-	-	692
North Reading town, Middlesex County	440	31	81	82	167	55	11	13	783
North Scituate CDP, Plymouth County	218	53	63	42	36	9	7	8	429
North Seekonk CDP, Bristol County	78	-	22	40	8	8	-	-	582
Northwest Harwich CDP, Barnstable County	235	12	39	111	53	20	-	-	709
North Westport CDP, Bristol County	334	18	62	207	47	-	-	-	590
Norton town, Bristol County	1 012	86	252	374	190	110	-	-	613
Norton Center CDP, Bristol County	121	-	-	81	9	31	-	-	599
Norwell town, Plymouth County	226	20	51	72	60	19	4	-	619
Norwood town, Norfolk County	4 885	297	508	814	1 486	1 691	82	7	895
Norwood CDP, Norfolk County	4 885	297	508	814	1 486	1 691	82	7	895
Oak Bluffs town, Dukes County	315	32	29	107	85	62	-	-	726
Oakham town, Worcester County	32	-	5	20	7	-	-	-	590

Table 30. **Gross Rent: 2000**—Con.

[Data based on a sample (except Tables 65-68). For information on confidentiality protection, coverage, sampling error, and nonsampling error, see Appendix G. For location of definitions, see "How to Use This Census Report"]

State County Place and County Subdivision	Specified renter-occupied housing units paying cash rent	Gross rent							
		Less than $250	$250 to $499	$500 to $749	$750 to $999	$1,000 to $1,499	$1,500 to $1,999	$2,000 or more	Median (dollars)
PLACE AND COUNTY SUBDIVISION—Con.									
Ocean Bluff-Brant Rock CDP, Plymouth County	323	-	11	90	124	82	-	16	875
Ocean Grove CDP, Bristol County	254	14	60	148	19	13	-	-	573
Onset CDP, Plymouth County	157	8	26	63	60	-	-	-	675
Orange CDP, Franklin County	615	102	234	224	45	10	-	-	467
Orange town, Franklin County	986	223	372	301	70	20	-	-	430
Orleans CDP, Barnstable County	286	52	59	131	44	-	-	-	534
Orleans town, Barnstable County	625	139	123	230	109	24	-	-	548
Otis town, Berkshire County	57	3	17	26	10	-	1	-	603
Oxford CDP, Worcester County	561	116	137	241	39	28	-	-	535
Oxford town, Worcester County	1 226	177	283	504	187	75	-	-	584
Palmer CDP, Hampden County	882	137	261	442	27	15	-	-	526
Palmer town, Hampden County	1 614	147	462	848	116	41	-	-	562
Paxton town, Worcester County	55	-	-	30	11	14	-	-	642
Peabody city, Essex County	5 075	450	787	1 758	1 519	508	26	27	704
Pelham town, Hampshire County	73	2	4	21	18	26	2	-	790
Pembroke town, Plymouth County	541	75	121	104	151	90	-	-	656
Pepperell CDP, Middlesex County	410	44	114	124	32	89	7	-	563
Pepperell town, Middlesex County	762	44	139	235	184	145	15	-	697
Peru town, Berkshire County	13	-	5	8	-	-	-	-	575
Petersham town, Worcester County	52	3	17	27	2	3	-	-	543
Phillipston town, Worcester County	33	2	10	17	4	-	-	-	523
Pinehurst CDP, Middlesex County	130	12	-	53	33	25	7	-	750
Pittsfield city, Berkshire County	7 426	948	2 712	3 006	606	116	15	23	503
Plainfield town, Hampshire County	20	4	11	2	3	-	-	-	419
Plainville town, Norfolk County	800	16	61	355	245	104	19	-	739
Plymouth CDP, Plymouth County	1 756	109	199	736	583	129	-	-	699
Plymouth town, Plymouth County	3 937	233	362	1 393	1 361	554	18	16	747
Plympton town, Plymouth County	24	-	-	3	9	12	-	-	950
Pocasset CDP, Barnstable County	243	26	62	54	69	32	-	-	696
Popponesset CDP, Barnstable County	7	-	-	-	7	-	-	-	850
Popponesset Island CDP, Barnstable County	-	-	-	-	-	-	-	-	-
Princeton town, Worcester County	80	12	6	34	25	3	-	-	629
Provincetown town, Barnstable County	779	49	101	382	184	57	6	-	644
Provincetown CDP, Barnstable County	740	49	101	359	168	57	6	-	637
Quincy city, Norfolk County	19 309	1 293	2 553	4 191	6 749	3 819	436	268	808
Randolph town, Norfolk County	3 031	261	334	454	1 128	801	53	-	863
Randolph CDP, Norfolk County	3 031	261	334	454	1 128	801	53	-	863
Raynham town, Bristol County	642	46	110	135	306	26	19	-	771
Raynham Center CDP, Bristol County	135	-	33	39	54	9	-	-	728
Reading town, Middlesex County	1 474	102	268	391	320	345	41	7	739
Reading CDP, Middlesex County	1 474	102	268	391	320	345	41	7	739
Rehoboth town, Bristol County	305	-	33	113	124	35	-	-	766
Revere city, Suffolk County	9 456	776	1 340	2 942	3 103	1 133	142	20	726
Richmond town, Berkshire County	47	2	2	16	24	3	-	-	775
Rochester town, Plymouth County	72	-	-	21	23	28	-	-	947
Rockland town, Plymouth County	1 680	167	182	720	529	74	8	-	681
Rockport CDP, Essex County	955	53	181	327	278	83	33	-	645
Rockport town, Essex County	1 178	79	223	379	372	92	33	-	671
Rowe town, Franklin County	12	2	-	2	6	2	-	-	767
Rowley CDP, Essex County	144	55	28	18	43	-	-	-	471
Rowley town, Essex County	398	65	28	37	218	31	19	-	819
Royalston town, Worcester County	41	-	20	14	3	4	-	-	505
Russell town, Hampden County	99	2	22	50	22	3	-	-	583
Rutland CDP, Worcester County	117	16	32	24	27	18	-	-	633
Rutland town, Worcester County	397	41	101	180	42	33	-	-	562
Sagamore CDP, Barnstable County	261	8	57	85	93	18	-	-	645
Salem city, Essex County	8 620	681	1 247	3 032	2 738	867	55	-	705
Salisbury CDP, Essex County	791	94	94	288	197	99	-	19	693
Salisbury town, Essex County	945	94	113	331	259	129	-	19	704
Sandisfield town, Berkshire County	16	-	3	8	5	-	-	-	625
Sandwich CDP, Barnstable County	291	38	39	97	76	35	6	-	688
Sandwich town, Barnstable County	801	52	106	200	222	170	51	-	783
Saugus town, Essex County	1 852	288	326	345	658	235	-	-	735
Saugus CDP, Essex County	1 852	288	326	345	658	235	-	-	735
Savoy town, Berkshire County	9	-	4	5	-	-	-	-	505
Scituate CDP, Plymouth County	505	69	48	136	134	95	23	-	749
Scituate town, Plymouth County	1 048	122	127	236	248	234	55	26	809
Seabrook CDP, Barnstable County	6	-	-	-	-	6	-	-	1 375
Seconsett Island CDP, Barnstable County	16	-	-	16	-	-	-	-	575
Seekonk town, Bristol County	505	93	110	147	102	53	-	-	592
Sharon town, Norfolk County	565	112	100	53	144	102	17	37	782
Sharon CDP, Norfolk County	260	6	14	32	113	82	-	13	900
Sheffield town, Berkshire County	244	20	59	106	32	27	-	-	565
Shelburne town, Franklin County	282	38	82	112	42	8	-	-	525
Shelburne Falls CDP, Franklin County	341	49	94	154	37	7	-	-	527
Sherborn town, Middlesex County	93	10	10	-	22	51	-	-	1 032
Shirley CDP, Middlesex County	352	37	129	129	57	-	-	-	524
Shirley town, Middlesex County	579	57	147	191	104	70	10	-	596
Shrewsbury town, Worcester County	3 217	92	325	692	1 394	556	105	53	817
Shutesbury town, Franklin County	95	8	6	25	31	23	2	-	814
Smith Mills CDP, Bristol County	535	124	172	201	38	-	-	-	457
Somerset town, Bristol County	1 163	135	184	662	153	21	8	-	602
Somerset CDP, Bristol County	1 163	135	184	662	153	21	8	-	602
Somerville city, Middlesex County	21 518	1 181	1 927	4 294	6 289	6 023	1 407	397	874
South Amherst CDP, Hampshire County	681	72	14	189	305	74	10	17	766
Southampton town, Hampshire County	239	11	50	137	41	-	-	-	609
South Ashburnham CDP, Worcester County	72	7	22	43	-	-	-	-	568
Southborough town, Worcester County	305	22	35	68	66	58	17	39	913
Southbridge town, Worcester County	3 750	245	1 274	1 724	399	66	17	25	537

Table 30. **Gross Rent: 2000**—Con.

[Data based on a sample (except Tables 65-68). For information on confidentiality protection, coverage, sampling error, and nonsampling error, see Appendix G. For location of definitions, see "How to Use This Census Report"]

State County Place and County Subdivision	Specified renter-occupied housing units paying cash rent	Gross rent							
		Less than $250	$250 to $499	$500 to $749	$750 to $999	$1,000 to $1,499	$1,500 to $1,999	$2,000 or more	Median (dollars)
PLACE AND COUNTY SUBDIVISION—Con.									
Southbridge CDP, Worcester County	3 232	177	1 085	1 501	365	62	17	25	543
South Deerfield CDP, Franklin County	214	-	27	166	21	-	-	-	590
South Dennis CDP, Barnstable County	264	22	19	78	115	30	-	-	806
South Duxbury CDP, Plymouth County	158	25	59	37	-	19	18	-	438
South Hadley town, Hampshire County	1 585	142	314	673	377	57	8	14	636
South Lancaster CDP, Worcester County	210	66	60	57	27	-	-	-	463
Southwick town, Hampden County	584	35	153	251	104	34	7	-	622
South Yarmouth CDP, Barnstable County	1 441	156	153	367	481	206	33	45	766
Spencer CDP, Worcester County	1 417	173	404	721	106	13	-	-	542
Spencer town, Worcester County	1 664	200	417	856	142	40	9	-	560
Springfield city, Hampden County	27 690	5 530	7 599	10 472	3 291	613	149	36	517
Sterling town, Worcester County	353	24	62	150	59	49	9	-	563
Stockbridge town, Berkshire County	247	39	67	76	37	23	5	-	558
Stoneham town, Middlesex County	2 771	241	255	592	1 021	598	44	20	827
Stoneham CDP, Middlesex County	2 771	241	255	592	1 021	598	44	20	827
Stoughton town, Norfolk County	2 491	197	280	896	890	185	21	22	711
Stow town, Middlesex County	259	37	23	78	66	55	-	-	739
Sturbridge CDP, Worcester County	268	7	40	70	95	56	-	-	783
Sturbridge town, Worcester County	641	82	145	223	124	67	-	-	595
Sudbury town, Middlesex County	422	54	53	103	90	32	58	32	756
Sunderland town, Franklin County	894	10	63	400	374	47	-	-	737
Sutton town, Worcester County	269	22	64	88	63	32	-	-	630
Swampscott town, Essex County	1 273	51	128	175	335	428	148	8	957
Swampscott CDP, Essex County	1 273	51	128	175	335	428	148	8	957
Swansea town, Bristol County	766	110	142	400	81	33	-	-	548
Taunton city, Bristol County	8 212	695	1 925	4 015	1 227	350	-	-	575
Teaticket CDP, Barnstable County	125	-	23	23	32	33	14	-	853
Templeton town, Worcester County	357	59	95	146	50	7	-	-	542
Tewksbury town, Middlesex County	935	92	152	107	167	298	119	-	936
Three Rivers CDP, Hampden County	393	-	101	233	54	5	-	-	586
Tisbury town, Dukes County	537	35	61	222	134	71	7	7	686
Tolland town, Hampden County	7	-	2	-	-	5	-	-	1 075
Topsfield CDP, Essex County	188	46	18	94	-	30	-	-	614
Topsfield town, Essex County	211	46	25	94	8	38	-	-	625
Townsend CDP, Middlesex County	173	36	40	67	9	21	-	-	529
Townsend town, Middlesex County	425	36	65	215	62	47	-	-	634
Truro town, Barnstable County	174	6	33	84	33	18	-	-	653
Turners Falls CDP, Franklin County	934	190	435	244	54	11	-	-	428
Tyngsborough town, Middlesex County	555	34	59	287	106	61	8	-	701
Tyringham town, Berkshire County	11	-	2	5	2	2	-	-	713
Upton town, Worcester County	356	33	138	101	36	48	-	-	544
Upton-West Upton CDP, Worcester County	318	33	138	92	28	27	-	-	425
Uxbridge town, Worcester County	767	121	194	315	113	24	-	-	552
Vineyard Haven CDP, Dukes County	335	-	37	139	114	38	-	7	699
Wakefield town, Middlesex County	2 580	208	155	767	821	568	48	13	795
Wakefield CDP, Middlesex County	2 580	208	155	767	821	568	48	13	795
Wales town, Hampden County	87	4	3	52	25	3	-	-	711
Walpole CDP, Norfolk County	547	81	55	121	205	73	12	-	796
Walpole town, Norfolk County	1 116	89	111	264	343	227	37	45	820
Waltham city, Middlesex County	12 317	594	940	2 605	3 993	2 730	1 074	381	869
Ware CDP, Hampshire County	1 228	105	489	572	46	16	-	-	507
Ware town, Hampshire County	1 317	112	523	595	71	16	-	-	508
Wareham town, Plymouth County	1 835	223	464	568	492	85	3	-	620
Wareham Center CDP, Plymouth County	508	116	108	135	130	16	3	-	579
Warren CDP, Worcester County	291	28	114	135	14	-	-	-	513
Warren town, Worcester County	575	33	206	289	47	-	-	-	534
Warwick town, Franklin County	27	-	12	15	-	-	-	-	588
Washington town, Berkshire County	-	-	-	-	-	-	-	-	-
Watertown city, Middlesex County	7 518	393	463	847	1 728	3 077	842	168	1 048
Wayland town, Middlesex County	347	60	77	20	66	20	49	55	821
Webster town, Worcester County	3 025	317	1 046	1 360	264	30	8	-	517
Webster CDP, Worcester County	2 835	317	1 031	1 236	221	22	8	-	508
Wellesley town, Norfolk County	1 292	171	131	144	155	314	248	129	1 063
Wellesley CDP, Norfolk County	1 292	171	131	144	155	314	248	129	1 063
Wellfleet town, Barnstable County	254	5	40	126	67	16	-	-	667
Wendell town, Franklin County	39	2	8	16	9	4	-	-	613
Wenham town, Essex County	168	39	74	22	5	28	-	-	391
Westborough town, Worcester County	2 275	122	167	471	758	567	113	77	863
Westborough CDP, Worcester County	810	85	142	309	241	29	4	-	674
West Boylston town, Worcester County	428	34	47	251	53	43	-	-	612
West Bridgewater town, Plymouth County	342	21	63	149	63	46	-	-	700
West Brookfield CDP, Worcester County	238	7	120	111	-	-	-	-	493
West Brookfield town, Worcester County	299	7	128	150	14	-	-	-	536
West Chatham CDP, Barnstable County	186	-	14	115	20	37	-	-	669
West Concord CDP, Middlesex County	397	-	28	50	57	144	95	23	1 204
West Dennis CDP, Barnstable County	316	46	60	115	70	25	-	-	639
West Falmouth CDP, Barnstable County	131	-	24	67	40	-	-	-	656
Westfield city, Hampden County	4 553	447	993	2 458	583	72	-	-	590
Westford town, Middlesex County	510	31	73	194	124	59	22	7	690
Westhampton town, Hampshire County	24	-	8	4	4	8	-	-	750
Westminster town, Worcester County	310	19	83	100	76	32	-	-	655
West Newbury town, Essex County	83	5	5	26	26	13	4	4	826
Weston town, Middlesex County	454	36	77	105	52	47	54	83	780
Westport town, Bristol County	765	18	132	420	165	30	-	-	652
West Springfield town, Hampden County	4 803	360	1 670	2 336	292	127	18	-	546
West Springfield CDP, Hampden County	4 803	360	1 670	2 336	292	127	18	-	546
West Stockbridge town, Berkshire County	85	-	34	33	8	10	-	-	571
West Tisbury town, Dukes County	213	-	46	55	83	19	5	5	761
West Wareham CDP, Plymouth County	115	-	35	36	29	15	-	-	632

Table 30. **Gross Rent: 2000**—Con.

[Data based on a sample (except Tables 65-68). For information on confidentiality protection, coverage, sampling error, and nonsampling error, see Appendix G.
For location of definitions, see "How to Use This Census Report"]

State County Place and County Subdivision	Specified renter-occupied housing units paying cash rent	Gross rent							
		Less than $250	$250 to $499	$500 to $749	$750 to $999	$1,000 to $1,499	$1,500 to $1,999	$2,000 or more	Median (dollars)
PLACE AND COUNTY SUBDIVISION—Con.									
Westwood town, Norfolk County	512	66	116	131	89	51	28	31	672
West Yarmouth CDP, Barnstable County	828	19	62	204	395	102	46	-	814
Weweantic CDP, Plymouth County	103	19	46	20	18	-	-	-	423
Weymouth town, Norfolk County	6 893	522	790	1 347	2 857	1 237	140	-	814
Weymouth CDP, Norfolk County	6 893	522	790	1 347	2 857	1 237	140	-	814
Whately town, Franklin County	75	9	15	34	8	9	-	-	634
White Island Shores CDP, Plymouth County	104	9	40	17	38	-	-	-	565
Whitinsville CDP, Worcester County	1 132	76	182	686	173	15	-	-	609
Whitman town, Plymouth County	1 337	96	223	456	419	143	-	-	705
Wilbraham CDP, Hampden County	76	-	16	22	12	26	-	-	750
Wilbraham town, Hampden County	410	64	158	105	34	42	7	-	472
Williamsburg town, Hampshire County	225	15	41	74	80	10	5	-	715
Williamstown CDP, Berkshire County	451	100	96	187	57	11	-	-	518
Williamstown town, Berkshire County	642	136	126	227	96	45	-	12	535
Wilmington CDP, Middlesex County	596	48	27	141	98	110	165	7	948
Wilmington town, Middlesex County	596	48	27	141	98	110	165	7	948
Winchendon CDP, Worcester County	735	175	310	227	23	-	-	-	424
Winchendon town, Worcester County	898	175	336	346	41	-	-	-	469
Winchester town, Middlesex County	1 455	65	126	192	322	402	195	153	1 031
Winchester CDP, Middlesex County	1 455	65	126	192	322	402	195	153	1 031
Windsor town, Berkshire County	20	3	3	9	5	-	-	-	540
Winthrop town, Suffolk County	3 594	196	378	871	1 328	740	72	9	824
Winthrop CDP, Suffolk County	3 594	196	378	871	1 328	740	72	9	824
Woburn city, Middlesex County	5 630	302	343	1 065	2 022	1 520	207	171	881
Woods Hole CDP, Barnstable County	158	7	-	42	72	37	-	-	883
Worcester city, Worcester County	37 131	4 421	8 431	17 412	5 509	1 245	56	57	577
Worthington town, Hampshire County	40	9	11	10	7	3	-	-	450
Wrentham town, Norfolk County	475	53	79	141	155	47	-	-	695
Yarmouth town, Barnstable County	2 574	206	248	632	1 009	355	79	45	787
Yarmouth Port CDP, Barnstable County	229	31	24	53	80	41	-	-	767

Table 31. **Mortgage and Rental Cost Characteristics: 2000**

[Data based on a sample (except Tables 65-68). For information on confidentiality protection, coverage, sampling error, and nonsampling error, see Appendix G.
For location of definitions, see "How to Use This Census Report"]

State County County Subdivision Place	Specified owner-occupied housing units								Specified renter-occupied housing units paying cash rent		
		With a mortgage				Not mortgaged					
	Total	Total	Median selected monthly owner costs (dollars)	Median selected monthly owner costs as a percentage of household income in 1999	With a second mortgage or home equity loan or both	Total	Median selected monthly owner costs (dollars)	Median selected monthly owner costs as a percentage of household income in 1999	Total	With meals included in rent	Median gross rent as a percentage of household income in 1999
The State	**1 187 871**	**850 347**	**1 353**	**21.9**	**197 160**	**337 524**	**406**	**12.4**	**898 928**	**12 857**	**25.5**
Barnstable County	67 021	41 628	1 135	23.1	8 447	25 393	362	12.4	18 695	382	27.7
Barnstable Town city	13 784	9 260	1 180	23.7	1 957	4 524	395	12.9	4 360	74	28.5
Bourne town	4 829	3 261	1 148	24.0	623	1 568	362	11.7	1 654	-	27.3
Bourne CDP	394	185	1 186	26.2	19	209	450	10.5	157	-	35.4
Buzzards Bay CDP	793	503	1 047	24.2	84	290	300	12.4	270	-	33.7
Monument Beach CDP	724	533	1 076	23.7	95	191	324	10.0-	180	-	22.6
Pocasset CDP	886	542	1 207	24.4	147	344	368	11.6	243	-	29.0
Sagamore CDP	975	707	1 283	24.8	195	268	375	11.3	261	-	26.8
Brewster town	3 243	1 986	1 116	21.8	352	1 257	363	13.4	503	-	25.5
Brewster CDP	736	383	1 075	22.7	59	353	404	14.9	146	-	33.0
Chatham town	2 235	967	1 161	20.3	165	1 268	393	14.3	548	-	27.7
Chatham CDP	520	221	1 116	24.4	28	299	447	14.9	180	-	25.3
West Chatham CDP	476	233	1 214	18.1	66	243	365	15.1	186	-	33.3
Dennis town	5 064	2 858	1 028	22.9	665	2 206	319	11.3	1 622	9	27.7
Dennis CDP	999	558	1 217	21.6	165	441	361	11.7	165	-	27.5
Dennis Port CDP	726	393	882	21.9	44	333	246	10.0-	683	9	24.9
East Dennis CDP	1 229	646	1 138	24.3	170	583	344	10.4	194	-	27.5
South Dennis CDP	1 263	804	892	22.0	167	459	278	11.0	264	-	27.0
West Dennis CDP	847	457	1 155	25.3	119	390	327	12.4	316	-	32.7
Yarmouth Port CDP (part)	-	-	-	-	-	-	-	-	-	-	-
Eastham town	1 848	973	863	21.1	141	875	327	12.5	382	-	23.6
North Eastham CDP	680	392	845	21.9	68	288	306	15.5	164	-	27.4
Falmouth town	10 061	6 123	1 107	22.4	1 256	3 938	369	11.3	2 775	50	27.7
East Falmouth CDP	2 125	1 234	1 022	24.0	293	891	337	10.6	500	7	29.6
Falmouth CDP	1 043	555	1 099	21.8	81	488	384	12.3	882	43	26.3
North Falmouth CDP	1 092	653	1 337	21.9	171	439	415	12.6	180	-	24.4
Teaticket CDP	720	318	1 017	23.1	36	402	304	10.5	125	-	29.7
West Falmouth CDP	635	320	1 618	20.3	58	315	442	10.0-	131	-	22.5
Woods Hole CDP	201	50	2 000	35.7	18	151	479	13.1	158	-	28.2
Harwich town	4 057	2 328	1 075	23.2	355	1 729	327	12.7	840	6	26.7
East Harwich CDP	1 683	1 021	1 099	22.9	168	662	328	12.6	229	-	22.5
Harwich Center CDP	597	331	978	21.3	38	266	298	11.7	156	6	28.0
Harwich Port CDP	544	214	1 305	35.3	28	330	370	14.8	220	-	30.3
Northwest Harwich CDP	1 233	762	998	23.6	121	471	322	12.4	235	-	24.9
Mashpee town	3 801	2 771	1 157	23.4	589	1 030	427	11.8	804	-	28.3
Mashpee Neck CDP	316	269	1 166	25.1	61	47	357	10.9	36	-	27.1
Monomoscoy Island CDP	25	13	1 518	50.0+	-	12	500	17.5	28	-	27.5
New Seabury CDP	371	233	1 549	19.5	26	138	557	10.0-	15	-	24.7
Popponesset CDP	195	85	1 394	26.3	7	110	400	12.9	7	-	45.0
Popponesset Island CDP	13	-	-	-	-	13	407	15.4	-	-	-
Seabrook CDP	199	153	1 625	24.2	44	46	361	10.0-	6	-	27.5
Seconsett Island CDP	6	-	-	-	-	6	225	17.5	16	-	32.5
Orleans town	2 136	930	1 058	20.8	155	1 206	379	11.9	625	-	28.5
Orleans CDP	406	173	828	21.5	20	233	305	10.4	286	-	28.9
Provincetown town	577	327	1 306	24.1	38	250	366	19.3	779	-	30.6
Provincetown CDP	538	288	1 316	23.6	33	250	366	19.3	740	-	30.5
Sandwich town	5 932	4 660	1 286	23.4	1 099	1 272	397	12.4	801	-	24.8
East Sandwich CDP	1 164	817	1 486	23.6	170	347	452	11.3	136	-	18.9
Forestdale CDP	1 111	959	1 225	21.6	190	152	358	11.4	134	-	19.5
Sandwich CDP	887	611	1 207	21.5	155	276	375	12.0	291	-	23.6
Truro town	654	363	1 154	25.5	55	291	371	13.8	174	3	24.6
Wellfleet town	808	389	1 101	25.1	91	419	357	11.8	254	-	26.6
Yarmouth town	7 992	4 432	1 042	23.6	906	3 560	333	12.7	2 574	240	28.9
South Yarmouth CDP	3 808	2 070	963	23.6	457	1 738	308	12.7	1 441	147	28.5
West Yarmouth CDP	1 697	1 000	1 021	24.3	166	697	338	13.7	828	57	31.1
Yarmouth Port CDP (part)	2 020	1 067	1 155	23.9	246	953	373	12.7	229	36	19.6
Berkshire County	29 127	18 928	971	21.2	4 185	10 199	339	11.7	17 171	232	25.3
Adams town	1 782	1 086	865	20.2	230	696	306	12.5	1 508	-	24.8
Adams CDP	1 070	591	817	19.7	107	479	312	13.1	1 202	-	26.3
Alford town	99	59	1 406	16.9	17	40	283	10.0-	9	-	31.3
Becket town	509	375	868	21.0	75	134	275	10.0-	61	-	25.8
Cheshire town	863	565	949	22.1	157	298	292	10.0-	185	-	23.2
Clarksburg town	479	319	830	20.3	93	160	285	11.7	73	-	16.1
Dalton town	1 719	1 204	1 013	21.5	224	515	372	11.3	680	7	21.7
Egremont town	364	222	1 170	23.3	50	142	379	12.9	94	-	21.3
Florida town	147	104	809	19.1	24	43	261	10.0-	13	-	50.0+
Great Barrington town	1 375	940	1 191	22.4	280	435	391	14.6	1 052	-	24.5
Great Barrington CDP	339	207	1 290	22.6	33	132	369	16.9	642	-	26.7
Housatonic CDP	235	190	894	18.3	36	45	392	19.2	204	-	25.2
Hancock town	164	113	909	18.9	29	51	241	10.0-	48	-	20.7
Hinsdale town	425	307	1 068	22.2	49	118	319	17.4	139	-	24.0
Lanesborough town	890	646	956	22.3	108	244	319	11.6	113	-	19.9
Lee town	1 465	952	1 037	21.5	195	513	341	12.1	713	8	27.5
Lee CDP	412	349	1 007	21.3	98	63	368	14.9	466	8	27.7
Lenox town	1 126	746	1 151	22.3	158	380	447	12.2	690	164	27.8
Lenox CDP	279	151	1 134	23.6	29	128	456	16.3	435	52	23.9
Monterey town	212	127	1 079	22.4	16	85	371	11.6	52	-	31.3
Mount Washington town	37	24	1 107	28.3	7	13	321	10.0-	5	-	17.5
New Ashford town	43	30	950	16.3	1	13	238	10.0-	13	-	21.9
New Marlborough town	337	213	1 042	22.2	55	124	304	10.0-	76	3	22.2
North Adams city	2 280	1 430	799	19.3	277	850	282	10.7	2 830	6	27.2
Otis town	368	258	1 000	18.9	61	110	259	10.1	57	-	28.8
Peru town	160	134	878	21.5	28	26	263	10.0-	13	-	31.5
Pittsfield city	9 971	6 356	956	21.5	1 457	3 615	346	12.3	7 426	32	25.5
Richmond town	456	283	1 161	20.0	70	173	399	10.9	47	-	20.3
Sandisfield town	170	117	1 010	19.9	24	53	284	10.0-	16	-	22.9
Savoy town	137	95	893	23.0	20	42	263	11.9	9	-	50.0+

Table 31. **Mortgage and Rental Cost Characteristics: 2000**—Con.

[Data based on a sample (except Tables 65-68). For information on confidentiality protection, coverage, sampling error, and nonsampling error, see Appendix G.
For location of definitions, see "How to Use This Census Report"]

State County County Subdivision Place	Specified owner-occupied housing units								Specified renter-occupied housing units paying cash rent		
		With a mortgage				Not mortgaged					
	Total	Total	Median selected monthly owner costs (dollars)	Median selected monthly owner costs as a percentage of household income in 1999	With a second mortgage or home equity loan or both	Total	Median selected monthly owner costs (dollars)	Median selected monthly owner costs as a percentage of household income in 1999	Total	With meals included in rent	Median gross rent as a percentage of household income in 1999
Berkshire County—Con.											
Sheffield town	816	553	1 129	23.5	96	263	372	13.2	244	-	24.8
Stockbridge town	518	299	1 331	21.8	54	219	360	11.6	247	-	25.7
Tyringham town	77	43	1 109	19.6	10	34	294	10.4	11	-	18.1
Washington town	116	82	941	18.6	20	34	294	10.0-	-	-	-
West Stockbridge town	365	225	1 130	20.8	53	140	387	12.0	85	-	26.4
Williamstown town	1 455	857	1 025	18.4	204	598	441	10.3	642	12	21.2
Williamstown CDP	527	260	986	17.4	72	267	501	10.0-	451	-	20.1
Windsor town	202	164	894	22.9	43	38	314	10.0	20	-	20.0
Bristol County	99 919	71 619	1 212	21.6	17 481	28 300	340	11.9	75 795	865	23.8
Acushnet town	2 669	1 695	1 107	21.5	451	974	342	10.9	562	-	25.0
Acushnet Center CDP	789	475	977	20.0	70	314	325	12.3	313	-	26.7
Attleboro city	8 215	6 289	1 276	22.2	1 563	1 926	351	10.8	5 623	144	22.0
Berkley town	1 554	1 323	1 255	21.9	259	231	320	11.9	54	-	50.0+
Dartmouth town	7 822	5 128	1 186	21.6	1 076	2 694	348	12.3	1 820	68	25.3
Bliss Corner CDP	1 311	718	1 052	21.4	115	593	317	13.8	694	-	28.3
Smith Mills CDP	1 247	721	1 030	21.2	174	526	332	12.6	535	68	25.8
Dighton town	1 616	1 116	1 183	19.3	287	500	360	10.8	300	7	19.6
Easton town	5 178	4 241	1 511	21.8	1 072	937	433	11.1	1 266	11	23.5
Fairhaven town	4 227	2 712	1 139	22.7	685	1 515	350	15.1	1 684	24	24.5
Fall River city	7 554	5 020	1 054	21.5	1 025	2 534	293	11.4	24 571	240	22.7
Freetown town	2 432	1 825	1 232	20.4	551	607	384	11.6	264	8	19.9
Mansfield town	4 995	4 202	1 633	22.8	1 124	793	441	11.4	2 208	128	21.2
Mansfield Center CDP	1 306	949	1 388	23.0	191	357	427	11.4	1 301	128	20.7
New Bedford city	10 920	6 920	1 017	22.4	1 618	4 000	338	14.6	20 918	76	26.2
North Attleborough town	5 736	4 524	1 392	21.0	1 204	1 212	377	10.0	3 155	22	22.4
North Attleborough Center CDP	2 942	2 302	1 317	21.3	548	640	379	10.0-	2 835	22	22.1
Norton town	4 089	3 463	1 346	22.3	1 018	626	353	12.2	1 012	40	23.7
Norton Center CDP	237	176	1 594	22.2	68	61	431	11.6	121	-	18.7
Raynham town	2 855	2 274	1 272	21.1	514	581	364	11.0	642	22	22.5
Raynham Center CDP	1 016	797	1 277	22.3	178	219	370	10.0-	135	12	25.8
Rehoboth town	2 594	1 989	1 352	21.8	560	605	352	10.8	305	-	24.3
Seekonk town	3 978	2 618	1 244	22.2	727	1 360	367	11.8	505	-	22.9
North Seekonk CDP	811	466	1 178	23.9	71	345	323	11.6	78	-	38.8
Somerset town	5 309	3 355	1 158	20.4	809	1 954	313	10.7	1 163	8	25.4
Somerset CDP	5 309	3 355	1 158	20.4	809	1 954	313	10.7	1 163	8	25.4
Swansea town	4 645	3 227	1 080	21.3	736	1 418	327	11.5	766	-	25.8
Ocean Grove CDP	927	617	873	20.9	129	310	288	11.4	254	-	20.2
Taunton city	9 619	6 990	1 149	21.2	1 493	2 629	316	10.9	8 212	67	24.1
Westport town	3 912	2 708	1 158	20.6	709	1 204	296	10.0-	765	-	21.7
North Westport CDP	1 252	817	1 106	20.5	248	435	276	10.4	334	-	23.9
Dukes County	3 927	2 525	1 251	25.9	258	1 402	368	13.9	1 562	8	24.8
Aquinnah town	62	35	1 469	27.1	2	27	396	14.4	46	-	22.3
Chilmark town	226	108	1 857	28.3	8	118	350	10.0-	65	-	23.5
Edgartown town	964	607	1 289	28.0	88	357	368	12.6	384	8	22.2
Gosnold town	20	12	900	35.0	-	8	275	10.0-	2	-	50.0+
Oak Bluffs town	1 107	778	1 230	27.0	47	329	348	17.2	315	-	26.0
Tisbury town	933	539	1 197	24.6	45	394	384	16.3	537	-	27.5
Vineyard Haven CDP	510	288	1 286	24.2	22	222	364	15.8	335	-	28.0
West Tisbury town	615	446	1 236	23.3	68	169	399	11.0	213	-	23.9
Essex County	139 931	100 895	1 455	22.3	23 710	39 036	438	12.6	96 615	1 344	25.7
Amesbury town	3 251	2 551	1 443	23.3	621	700	445	15.6	2 116	11	24.2
Amesbury CDP	2 129	1 663	1 387	23.1	368	466	453	15.3	2 003	11	24.2
Andover town	7 922	5 951	2 043	20.9	1 578	1 971	584	12.2	2 196	106	24.7
Andover CDP	1 703	1 199	1 863	21.5	263	504	546	11.5	1 265	106	27.0
Beverly city	7 764	5 430	1 468	22.7	1 243	2 334	449	12.4	6 078	81	25.0
Boxford town	2 238	1 770	2 202	20.0	482	468	613	10.7	43	-	15.9
Boxford CDP	706	513	2 238	19.1	130	193	567	10.9	28	-	13.5
Danvers town	6 173	4 286	1 525	23.6	1 241	1 887	473	13.0	2 067	49	24.3
Danvers CDP	6 173	4 286	1 525	23.6	1 241	1 887	473	13.0	2 067	49	24.3
Essex town	700	497	1 650	27.5	168	203	456	11.8	373	-	22.9
Essex CDP	251	174	1 510	26.4	67	77	490	12.4	228	-	21.9
Georgetown town	2 079	1 726	1 547	21.6	424	353	431	11.5	316	9	26.3
Gloucester city	5 799	3 963	1 385	24.2	912	1 836	429	13.3	4 847	25	25.1
Groveland town	1 686	1 302	1 417	23.8	405	384	420	12.1	267	-	26.4
Hamilton town	1 993	1 427	1 679	21.7	301	566	529	13.8	434	-	20.7
Haverhill city	10 905	8 480	1 241	22.0	1 951	2 425	392	12.3	8 852	191	25.7
Ipswich town	3 237	2 218	1 564	23.4	632	1 019	452	12.7	1 319	14	25.1
Ipswich CDP	711	452	1 415	26.9	99	259	448	15.1	813	-	24.9
Lawrence city	4 323	3 082	1 044	23.3	601	1 241	342	13.8	16 366	142	27.8
Lynn city	10 737	7 512	1 206	22.8	1 641	3 225	396	12.8	17 830	212	27.2
Lynnfield town	3 542	2 399	1 856	21.7	625	1 143	536	10.8	197	9	22.0
Lynnfield CDP	3 542	2 399	1 856	21.7	625	1 143	536	10.8	197	9	22.0
Manchester-by-the-Sea town	1 336	929	1 957	21.8	325	407	632	12.7	604	-	28.2
Marblehead town	5 671	4 080	1 816	20.0	870	1 591	534	12.0	2 007	18	25.2
Marblehead CDP	5 671	4 080	1 816	20.0	870	1 591	534	12.0	2 007	18	25.2
Merrimac town	1 457	1 202	1 471	21.6	286	255	386	11.6	347	6	25.2
Methuen city	10 077	7 113	1 275	22.0	1 567	2 964	383	14.6	4 380	-	24.7
Middleton town	1 729	1 364	1 552	21.4	340	365	432	10.0-	314	-	26.3
Nahant town	968	735	1 569	22.3	148	233	519	13.0	477	-	19.6
Nahant CDP	968	735	1 569	22.3	148	233	519	13.0	477	-	19.6
Newbury town	1 840	1 395	1 485	21.7	318	445	479	10.0-	430	-	29.7
Newburyport city	4 068	2 974	1 566	23.0	662	1 094	456	12.2	2 416	-	23.7
North Andover town	5 664	4 398	1 937	21.6	1 005	1 266	474	13.7	2 536	135	22.5
Peabody city	10 851	7 535	1 377	21.5	1 842	3 316	362	11.0	5 075	126	25.0
Rockport town	1 876	1 175	1 552	24.7	228	701	490	14.0	1 178	-	25.8
Rockport CDP	1 365	853	1 575	23.7	121	512	511	14.8	955	-	27.9

Table 31. **Mortgage and Rental Cost Characteristics: 2000**—Con.

[Data based on a sample (except Tables 65-68). For information on confidentiality protection, coverage, sampling error, and nonsampling error, see Appendix G.
For location of definitions, see "How to Use This Census Report"]

State County County Subdivision Place	Specified owner-occupied housing units								Specified renter-occupied housing units paying cash rent		
		With a mortgage				Not mortgaged					
	Total	Total	Median selected monthly owner costs (dollars)	Median selected monthly owner costs as a percentage of household income in 1999	With a second mortgage or home equity loan or both	Total	Median selected monthly owner costs (dollars)	Median selected monthly owner costs as a percentage of household income in 1999	Total	With meals included in rent	Median gross rent as a percentage of household income in 1999
Essex County—Con.											
Rowley town	1 265	1 035	1 605	23.6	216	230	455	14.8	398	-	24.3
Rowley CDP	329	276	1 527	24.9	58	53	392	18.5	144	-	27.4
Salem city	5 236	3 543	1 400	23.0	771	1 693	421	14.1	8 620	143	25.3
Salisbury town	1 531	1 092	1 274	22.5	190	439	373	11.7	945	-	22.8
Salisbury CDP	800	499	1 202	22.2	82	301	377	11.9	791	-	22.9
Saugus town	6 792	4 592	1 344	23.3	896	2 200	387	11.5	1 852	9	24.6
Saugus CDP	6 792	4 592	1 344	23.3	896	2 200	387	11.5	1 852	9	24.6
Swampscott town	3 449	2 360	1 762	22.0	540	1 089	544	13.2	1 273	58	25.2
Swampscott CDP	3 449	2 360	1 762	22.0	540	1 089	544	13.2	1 273	58	25.2
Topsfield town	1 672	1 262	2 039	20.4	391	410	544	13.4	211	-	22.5
Topsfield CDP	722	532	2 025	21.1	216	190	525	15.0	188	-	23.1
Wenham town	938	666	1 894	21.8	136	272	581	10.4	168	-	28.6
West Newbury town	1 162	851	1 713	20.8	154	311	545	11.7	83	-	25.1
Franklin County	14 520	9 788	978	21.7	2 026	4 732	336	12.2	8 870	27	26.1
Ashfield town	354	250	1 042	22.0	53	104	347	11.0	134	-	20.8
Bernardston town	492	346	982	20.4	91	146	346	12.4	141	-	22.0
Buckland town	461	285	919	20.4	61	176	331	12.6	125	-	20.5
Shelburne Falls CDP (part)	226	132	885	18.9	15	94	340	12.5	108	-	23.1
Charlemont town	264	176	985	22.5	29	88	313	10.0-	124	-	21.4
Colrain town	326	213	934	23.2	52	113	327	12.6	80	-	19.4
Conway town	371	291	1 176	22.7	78	80	400	10.6	77	-	23.5
Deerfield town	1 301	829	1 151	21.4	185	472	356	12.9	377	-	21.4
South Deerfield CDP	488	247	1 217	22.1	79	241	357	13.8	214	-	19.6
Erving town	385	257	775	18.9	42	128	218	10.0-	102	-	23.0
Millers Falls CDP (part)	153	88	772	16.8	13	65	212	10.0-	40	-	23.8
Gill town	300	200	1 037	20.3	51	100	296	10.3	86	-	18.0
Greenfield town	3 357	2 154	961	22.1	417	1 203	345	15.2	3 494	14	27.0
Greenfield CDP	2 253	1 453	936	21.9	286	800	335	16.8	3 115	14	27.1
Hawley town	48	35	808	21.9	5	13	295	23.5	12	-	40.0
Heath town	125	89	828	21.9	17	36	300	13.6	24	-	25.0
Leverett town	352	234	1 273	21.6	73	118	441	10.0-	106	-	32.5
Leyden town	137	99	1 046	20.9	28	38	317	10.0-	10	-	22.5
Monroe town	12	6	560	36.7	-	6	375	10.0	4	-	35.0
Montague town	1 689	1 118	892	20.8	196	571	330	12.0	1 356	13	27.5
Millers Falls CDP (part)	69	50	962	24.4	5	19	318	19.4	76	-	28.6
Turners Falls CDP	792	488	831	20.8	105	304	344	13.0	934	13	28.9
New Salem town	238	185	884	21.4	36	53	310	10.0-	24	-	23.8
Northfield town	671	429	1 005	21.3	136	242	302	11.6	184	-	22.6
Northfield CDP	208	114	1 118	22.9	36	94	330	12.1	133	-	21.9
Orange town	1 457	1 050	816	21.7	181	407	295	11.5	986	-	23.7
Orange CDP	722	505	827	19.6	92	217	317	12.4	615	-	23.2
Rowe town	73	39	1 080	17.8	10	34	233	10.0-	12	-	27.5
Shelburne town	312	180	925	23.2	22	132	331	10.6	282	-	23.3
Shelburne Falls CDP (part)	137	63	819	19.0	4	74	330	12.0	233	-	25.5
Shutesbury town	438	367	1 175	22.7	87	71	410	10.0-	95	-	27.5
Sunderland town	605	432	1 227	23.9	76	173	448	13.7	894	-	32.8
Warwick town	141	95	866	22.3	20	46	286	10.0-	27	-	22.2
Wendell town	191	140	900	22.6	19	51	292	10.0-	39	-	24.4
Whately town	420	289	1 216	20.7	61	131	395	11.3	75	-	18.1
Hampden County	90 460	61 595	1 087	21.6	14 801	28 865	346	12.7	63 746	1 106	26.3
Agawam city	7 233	4 964	1 162	22.1	1 270	2 269	346	12.4	2 765	148	22.8
Blandford town	315	239	1 120	22.7	71	76	315	13.9	38	-	18.3
Brimfield town	752	607	1 127	22.2	115	145	328	13.6	134	5	23.2
Chester town	289	218	1 038	22.8	61	71	330	13.5	64	-	24.2
Chicopee city	10 520	6 296	973	21.9	1 402	4 224	315	12.8	8 896	84	23.6
East Longmeadow town	4 421	3 107	1 282	22.3	864	1 314	402	12.1	548	-	27.1
Granville town	366	268	1 096	21.2	67	98	342	13.2	46	-	18.8
Hampden town	1 453	1 049	1 225	19.2	224	404	368	13.5	144	6	20.9
Holland town	690	559	995	20.6	99	131	323	11.3	104	-	20.7
Holland CDP	448	357	983	20.3	64	91	325	12.1	77	-	22.5
Holyoke city	4 808	3 303	1 018	20.8	704	1 505	335	12.0	8 544	302	27.8
Longmeadow town	5 065	3 481	1 611	21.4	918	1 584	565	12.6	472	152	22.5
Longmeadow CDP	5 065	3 481	1 611	21.4	918	1 584	565	12.6	472	152	22.5
Ludlow town	5 239	3 254	1 082	20.2	801	1 985	337	11.7	1 579	-	23.0
Monson town	1 970	1 577	1 102	22.0	370	393	368	10.0-	559	-	22.9
Monson Center CDP	388	308	1 057	25.0	73	80	350	25.6	369	-	22.7
Montgomery town	187	150	1 167	22.3	24	37	369	10.8	6	-	12.5
Palmer town	2 583	1 764	1 044	22.5	386	819	352	12.6	1 614	-	22.1
Bondsville CDP (part)	323	211	977	19.6	20	112	340	11.7	172	-	19.7
Palmer CDP	720	518	1 018	24.2	97	202	337	12.8	882	-	23.6
Three Rivers CDP	510	282	1 091	23.9	61	228	342	13.7	393	-	19.8
Russell town	390	299	1 016	21.5	64	91	353	13.3	99	2	27.8
Southwick town	2 362	1 805	1 176	21.6	469	557	331	13.2	584	-	23.9
Springfield city	22 978	15 458	956	22.1	3 381	7 520	332	13.8	27 690	353	27.9
Tolland town	100	71	877	19.9	14	29	304	10.9	7	-	12.5
Wales town	400	341	960	23.2	69	59	341	10.0-	87	-	23.1
Westfield city	8 295	6 050	1 172	21.2	1 737	2 245	342	12.5	4 553	39	25.5
West Springfield town	5 928	3 870	1 102	21.2	993	2 058	349	12.2	4 803	15	24.2
West Springfield CDP	5 928	3 870	1 102	21.2	993	2 058	349	12.2	4 803	15	24.2
Wilbraham town	4 116	2 865	1 365	20.7	698	1 251	398	11.7	410	-	26.2
Wilbraham CDP	1 088	751	1 378	20.7	196	337	426	13.5	76	-	23.3
Hampshire County	29 232	20 650	1 153	21.4	5 084	8 582	366	11.5	18 445	350	26.3
Amherst town	3 540	2 582	1 391	20.2	552	958	468	10.0-	4 815	155	35.0
Amherst Center CDP	992	615	1 296	19.8	114	377	464	11.7	1 878	73	28.1
North Amherst CDP	473	321	1 636	22.1	80	152	449	12.1	1 319	-	42.3
South Amherst CDP	632	511	1 232	19.3	116	121	517	10.0-	681	-	39.0

Table 31. **Mortgage and Rental Cost Characteristics: 2000**—Con.

[Data based on a sample (except Tables 65-68). For information on confidentiality protection, coverage, sampling error, and nonsampling error, see Appendix G.
For location of definitions, see "How to Use This Census Report"]

State County County Subdivision Place	Specified owner-occupied housing units								Specified renter-occupied housing units paying cash rent		
		With a mortgage				Not mortgaged					
	Total	Total	Median selected monthly owner costs (dollars)	Median selected monthly owner costs as a percentage of household income in 1999	With a second mortgage or home equity loan or both	Total	Median selected monthly owner costs (dollars)	Median selected monthly owner costs as a percentage of household income in 1999	Total	With meals included in rent	Median gross rent as a percentage of household income in 1999
Hampshire County—Con.											
Belchertown town	3 139	2 776	1 160	21.6	634	363	369	10.0-	886	-	27.9
Belchertown CDP	579	520	1 118	22.4	86	59	384	18.8	437	-	29.1
Bondsville CDP (part)	62	44	1 344	25.9	25	18	245	22.5	9	-	50.0+
Chesterfield town	246	201	972	25.7	58	45	395	13.8	42	10	33.3
Cummington town	163	103	1 032	23.5	36	60	341	13.8	74	-	21.8
Easthampton city	3 491	2 441	1 101	20.9	611	1 050	335	12.4	2 557	55	24.4
Goshen town	223	173	1 074	22.8	58	50	308	10.0-	34	-	22.5
Granby town	1 607	1 128	1 058	21.8	240	479	348	11.5	282	-	20.9
Granby CDP	331	199	1 132	20.5	69	132	367	11.8	104	-	27.7
Hadley town	1 235	746	1 208	21.8	231	489	333	10.5	412	15	23.0
Hatfield town	816	481	1 146	21.6	99	335	355	10.8	341	-	22.4
Hatfield CDP	329	185	1 365	26.1	47	144	338	13.7	187	-	23.3
Huntington town	467	360	1 003	20.8	89	107	351	12.5	154	-	25.4
Middlefield town	92	70	930	25.9	16	22	417	10.0	5	-	35.8
Northampton city	5 082	3 442	1 171	20.7	898	1 640	365	11.2	5 320	34	25.2
Pelham town	367	247	1 188	21.0	81	120	450	10.0	73	-	26.1
Plainfield town	98	63	953	26.5	21	35	343	15.8	20	3	30.0
Southampton town	1 500	1 126	1 151	21.1	195	374	315	10.5	239	-	21.8
South Hadley town	4 084	2 618	1 134	21.3	604	1 466	382	12.8	1 585	67	24.4
Ware town	2 004	1 344	1 110	24.6	451	660	322	11.9	1 317	9	22.9
Ware CDP	1 027	572	1 029	25.2	174	455	314	13.1	1 228	9	23.2
Westhampton town	344	239	1 195	22.1	62	105	375	10.0-	24	-	14.2
Williamsburg town	485	316	973	20.4	75	169	347	13.8	225	-	25.8
Worthington town	249	194	968	20.6	73	55	327	10.0-	40	2	26.8
Middlesex County	268 542	195 334	1 600	21.7	46 043	73 208	490	12.1	207 252	3 286	24.8
Acton town	4 810	3 809	2 055	21.8	876	1 001	656	11.2	1 754	-	22.5
Arlington town	7 494	4 982	1 725	21.6	941	2 512	533	13.6	7 548	34	24.9
Arlington CDP	7 494	4 982	1 725	21.6	941	2 512	533	13.6	7 548	34	24.9
Ashby town	705	552	1 093	20.3	90	153	382	10.5	55	-	23.5
Ashland town	3 876	3 149	1 595	22.1	666	727	479	12.7	1 091	21	27.1
Ayer town	1 308	999	1 174	20.9	245	309	347	10.4	1 275	29	23.3
Ayer CDP	464	338	1 227	20.8	97	126	339	10.0-	661	11	22.6
Fort Devens CDP (part)	-	-	-	-	-	-	-	-	-	-	-
Bedford town	3 404	2 415	1 898	20.8	509	989	539	10.1	873	160	24.2
Belmont town	4 289	2 695	2 353	22.6	713	1 594	721	12.0	3 635	14	22.1
Belmont CDP	4 289	2 695	2 353	22.6	713	1 594	721	12.0	3 635	14	22.1
Billerica town	9 888	7 673	1 381	22.2	2 020	2 215	418	12.0	1 954	18	22.5
Pinehurst CDP	2 080	1 638	1 453	22.3	462	442	391	15.8	130	7	27.9
Boxborough town	1 028	858	2 146	19.7	215	170	554	10.0-	519	-	17.9
Burlington town	6 257	4 395	1 477	20.8	1 012	1 862	398	10.0-	1 623	59	22.4
Burlington CDP	6 257	4 395	1 477	20.8	1 012	1 862	398	10.0-	1 623	59	22.4
Cambridge city	4 453	2 999	1 896	20.6	601	1 454	526	10.0-	28 434	372	27.7
Carlisle town	1 292	918	2 570	22.1	205	374	710	10.0-	78	-	18.5
Chelmsford town	9 383	6 932	1 520	20.9	1 601	2 451	472	12.3	1 991	208	27.3
Concord town	4 255	2 895	2 228	21.8	774	1 360	650	10.2	1 009	67	23.5
West Concord CDP	1 188	870	1 726	21.7	234	318	587	10.0-	397	-	22.0
Dracut town	6 724	5 078	1 289	21.6	1 127	1 646	394	13.0	2 148	13	23.1
Dunstable town	766	639	1 693	22.6	148	127	435	10.0-	55	-	24.0
Everett city	2 812	1 734	1 267	22.2	352	1 078	368	13.1	8 816	82	25.1
Framingham town	12 520	9 247	1 562	21.2	1 941	3 273	484	13.3	11 299	249	26.5
Framingham CDP	12 520	9 247	1 562	21.2	1 941	3 273	484	13.3	11 299	249	26.5
Groton town	2 365	2 008	1 748	22.7	494	357	466	14.4	412	9	23.7
Groton CDP	176	110	1 823	23.6	47	66	480	11.2	163	9	23.2
Holliston town	3 786	3 122	1 646	22.0	824	664	477	11.2	636	-	26.5
Hopkinton town	3 687	3 123	1 944	21.3	664	564	529	12.1	375	-	21.2
Hopkinton CDP	686	507	1 484	23.7	118	179	446	13.7	241	-	22.4
Hudson town	4 080	3 056	1 386	20.6	754	1 024	402	11.8	1 911	18	22.7
Hudson CDP	2 954	2 179	1 327	20.4	526	775	395	11.8	1 838	18	22.7
Lexington town	8 382	5 612	2 192	22.1	1 422	2 770	660	11.4	1 870	248	25.4
Lexington CDP	8 382	5 612	2 192	22.1	1 422	2 770	660	11.4	1 870	248	25.4
Lincoln town	1 426	961	2 526	19.2	209	465	824	10.0-	337	-	24.5
Littleton town	2 173	1 616	1 633	21.7	395	557	446	11.0	446	17	27.9
Littleton Common CDP	739	534	1 310	22.5	148	205	403	11.7	229	-	28.1
Lowell city	11 750	8 154	1 147	21.7	1 457	3 596	379	12.8	21 180	119	25.2
Malden city	5 991	4 360	1 321	23.5	952	1 631	433	13.0	12 696	62	25.3
Marlborough city	7 027	5 430	1 450	21.7	1 114	1 597	431	12.8	5 505	188	23.6
Maynard town	2 663	2 025	1 447	21.6	487	638	484	13.6	1 237	-	26.4
Maynard CDP (part)	2 663	2 025	1 447	21.6	487	638	484	13.6	1 237	-	26.4
Medford city	7 636	5 265	1 466	23.2	1 250	2 371	475	14.2	8 776	43	24.9
Melrose city	5 949	4 307	1 560	21.5	1 072	1 642	514	12.5	3 478	-	23.8
Natick town	7 829	5 813	1 653	21.5	1 325	2 016	477	12.9	3 623	11	22.9
Cochituate CDP (part)	31	31	3 208	17.9	12	-	-	-	-	-	-
Newton city	16 507	11 024	2 259	20.5	2 798	5 483	675	12.0	8 973	395	23.1
North Reading town	3 862	2 933	1 685	22.2	706	929	506	12.5	440	8	25.9
Pepperell town	2 540	2 169	1 371	21.0	662	371	371	10.0-	762	9	21.7
East Pepperell CDP	400	345	1 157	19.4	50	55	378	10.0-	209	-	19.7
Pepperell CDP	446	331	1 373	26.2	135	115	356	13.0	410	9	21.4
Reading town	6 320	4 587	1 656	21.6	1 076	1 733	537	13.2	1 474	89	25.3
Reading CDP	6 320	4 587	1 656	21.6	1 076	1 733	537	13.2	1 474	89	25.3
Sherborn town	1 168	891	2 389	22.2	255	277	734	10.0-	93	-	23.0
Shirley town	1 090	810	1 293	23.1	166	280	364	10.0-	579	-	22.2
Fort Devens CDP (part)	-	-	-	-	-	-	-	-	-	-	-
Shirley CDP	212	122	1 396	27.9	32	90	315	10.0	352	-	24.7
Somerville city	2 712	1 866	1 395	23.3	330	846	434	11.7	21 518	105	24.9
Stoneham town	4 731	3 325	1 578	23.4	780	1 406	506	15.5	2 771	-	23.8
Stoneham CDP	4 731	3 325	1 578	23.4	780	1 406	506	15.5	2 771	-	23.8
Stow town	1 699	1 394	1 845	20.6	418	305	524	13.2	259	-	23.5
Sudbury town	4 813	3 684	2 309	20.6	910	1 129	690	10.8	422	48	25.6

Table 31. **Mortgage and Rental Cost Characteristics: 2000**—Con.

[Data based on a sample (except Tables 65-68). For information on confidentiality protection, coverage, sampling error, and nonsampling error, see Appendix G.
For location of definitions, see "How to Use This Census Report"]

State County County Subdivision Place	Specified owner-occupied housing units								Specified renter-occupied housing units paying cash rent		
		With a mortgage				Not mortgaged					
	Total	Total	Median selected monthly owner costs (dollars)	Median selected monthly owner costs as a percentage of household income in 1999	With a second mortgage or home equity loan or both	Total	Median selected monthly owner costs (dollars)	Median selected monthly owner costs as a percentage of household income in 1999	Total	With meals included in rent	Median gross rent as a percentage of household income in 1999
Middlesex County—Con.											
Sudbury town—Con.											
Maynard CDP (part)	-	-	-	-	-	-	-	-	-	-	-
Tewksbury town	8 097	6 300	1 425	22.8	1 600	1 797	422	11.4	935	35	27.1
Townsend town	2 262	1 907	1 208	22.4	518	355	377	10.3	425	-	20.0
Townsend CDP	196	128	1 192	23.1	40	68	408	10.3	173	-	20.7
Tyngsborough town	2 812	2 391	1 518	22.5	495	421	427	11.9	555	-	23.4
Wakefield town	5 889	4 066	1 577	21.9	1 048	1 823	474	13.5	2 580	40	22.6
Wakefield CDP	5 889	4 066	1 577	21.9	1 048	1 823	474	13.5	2 580	40	22.6
Waltham city	8 695	5 864	1 532	22.8	1 499	2 831	408	12.9	12 317	88	24.4
Watertown city	3 268	2 003	1 596	22.5	406	1 265	465	12.7	7 518	-	22.5
Wayland town	3 993	2 914	2 297	22.6	939	1 079	717	12.1	347	-	28.8
Cochituate CDP (part)	1 971	1 409	2 059	25.1	452	562	651	11.9	304	-	27.0
Westford town	5 854	4 887	1 768	19.6	1 220	967	519	12.4	510	-	22.3
Weston town	2 990	1 992	3 329	19.0	504	998	1 000+	10.0-	454	89	23.2
Wilmington town	6 113	4 676	1 450	21.9	1 020	1 437	397	11.4	596	6	24.3
Wilmington CDP	6 113	4 676	1 450	21.9	1 020	1 437	397	11.4	596	6	24.3
Winchester town	5 440	3 650	2 233	21.5	949	1 790	680	11.0	1 455	122	22.7
Winchester CDP	5 440	3 650	2 233	21.5	949	1 790	680	11.0	1 455	122	22.7
Woburn city	7 679	5 180	1 383	22.6	1 289	2 499	376	10.9	5 630	211	24.7
Nantucket County	2 041	1 438	1 771	26.3	191	603	422	11.8	1 213	7	29.5
Nantucket town	2 041	1 438	1 771	26.3	191	603	422	11.8	1 213	7	29.5
Nantucket CDP	736	455	1 651	25.6	101	281	495	12.6	556	-	27.1
Norfolk County	144 182	103 666	1 558	21.7	23 551	40 516	466	12.4	72 485	1 682	25.1
Avon town	1 202	781	1 255	20.9	132	421	326	13.3	387	-	28.8
Bellingham town	4 235	3 447	1 258	20.4	805	788	357	11.3	817	-	24.2
Bellingham CDP	1 314	1 048	1 233	21.0	260	266	372	11.8	270	-	27.0
Braintree town	8 790	5 808	1 411	21.1	1 260	2 982	423	10.9	2 731	90	26.2
Braintree CDP	8 750	5 792	1 411	21.1	1 260	2 958	424	11.0	2 723	90	26.2
Brookline town	4 414	2 979	2 634	20.6	783	1 435	1 000+	12.8	13 636	150	27.3
Brookline CDP	4 414	2 979	2 634	20.6	783	1 435	1 000+	12.8	13 636	150	27.3
Canton town	4 964	3 561	1 685	23.3	845	1 403	504	11.6	1 990	172	23.8
Cohasset town	2 028	1 404	2 252	23.4	320	624	590	16.2	366	-	26.0
Dedham town	6 178	4 053	1 472	23.2	820	2 125	470	13.3	1 552	24	25.6
Dedham CDP	6 178	4 053	1 472	23.2	820	2 125	470	13.3	1 552	24	25.6
Dover town	1 592	1 188	2 733	20.0	209	404	730	12.4	56	-	22.1
Dover CDP	625	478	2 333	18.2	109	147	699	10.0-	41	-	20.6
Foxborough town	3 925	3 098	1 532	20.7	621	827	416	10.2	1 669	-	23.1
Foxborough CDP	867	626	1 351	20.0	124	241	386	10.2	1 470	-	23.3
Franklin city	7 200	6 166	1 621	22.1	1 536	1 034	428	11.2	1 809	47	24.1
Holbrook town	2 822	1 818	1 259	23.1	311	1 004	395	12.0	910	-	25.0
Holbrook CDP	2 822	1 818	1 259	23.1	311	1 004	395	12.0	910	-	25.0
Medfield town	3 118	2 503	2 077	19.8	563	615	547	11.4	533	17	26.9
Medfield CDP	1 617	1 221	1 856	19.6	300	396	528	10.7	514	17	26.9
Medway town	3 184	2 594	1 611	21.5	687	590	449	15.0	640	-	23.4
Millis town	2 056	1 629	1 457	22.5	365	427	448	14.5	650	-	22.6
Millis-Clicquot CDP	1 067	885	1 442	23.4	183	182	433	17.8	531	-	22.0
Milton town	6 632	4 755	1 817	21.8	1 117	1 877	570	14.8	1 271	-	25.2
Milton CDP	6 632	4 755	1 817	21.8	1 117	1 877	570	14.8	1 271	-	25.2
Needham town	7 698	5 459	2 021	20.9	1 453	2 239	574	11.8	1 909	417	29.7
Needham CDP	7 698	5 459	2 021	20.9	1 453	2 239	574	11.8	1 909	417	29.7
Norfolk town	2 447	2 038	1 725	20.4	578	409	499	10.2	190	-	26.3
Norwood town	5 564	3 556	1 395	21.2	790	2 008	413	12.2	4 885	-	22.5
Norwood CDP	5 564	3 556	1 395	21.2	790	2 008	413	12.2	4 885	-	22.5
Plainville town	1 695	1 438	1 316	21.2	397	257	374	11.7	800	-	19.9
Quincy city	13 581	8 784	1 340	22.9	1 640	4 797	429	13.5	19 309	501	24.4
Randolph town	7 237	5 142	1 321	22.3	1 096	2 095	397	12.6	3 031	126	27.4
Randolph CDP	7 237	5 142	1 321	22.3	1 096	2 095	397	12.6	3 031	126	27.4
Sharon town	4 905	3 854	1 804	20.7	902	1 051	541	13.5	565	-	23.9
Sharon CDP	1 666	1 169	1 598	21.2	296	497	484	13.5	260	-	22.3
Stoughton town	6 709	4 893	1 387	22.7	1 059	1 816	432	12.1	2 491	10	26.0
Walpole town	6 046	4 396	1 631	21.7	997	1 650	481	12.6	1 116	80	24.1
Walpole CDP	1 623	1 038	1 499	23.3	219	585	476	13.1	547	-	22.7
Wellesley town	6 622	4 589	2 504	19.6	1 201	2 033	670	10.0	1 292	15	21.4
Wellesley CDP	6 622	4 589	2 504	19.6	1 201	2 033	670	10.0	1 292	15	21.4
Westwood town	4 089	2 899	1 857	21.9	650	1 190	576	12.2	512	14	29.0
Weymouth town	12 588	8 734	1 333	22.8	1 875	3 854	417	13.2	6 893	19	25.6
Weymouth CDP	12 588	8 734	1 333	22.8	1 875	3 854	417	13.2	6 893	19	25.6
Wrentham town	2 661	2 100	1 612	21.3	539	561	394	10.0	475	-	22.6
Plymouth County	110 224	85 553	1 343	22.5	20 117	24 671	427	12.7	39 048	581	25.8
Abington town	3 367	2 563	1 337	20.8	606	804	448	13.5	1 446	7	23.8
Abington CDP	3 367	2 563	1 337	20.8	606	804	448	13.5	1 446	7	23.8
Bridgewater town	4 779	3 820	1 408	19.9	1 028	959	411	10.9	1 870	9	23.9
Bridgewater CDP	670	447	1 204	19.5	62	223	407	11.4	1 506	-	24.2
Brockton city	14 956	11 013	1 146	23.0	2 215	3 943	386	12.9	14 940	359	26.3
Carver town	2 417	2 166	1 282	23.1	485	251	388	10.0-	302	-	28.4
Duxbury town	3 947	3 147	1 923	21.6	898	800	597	12.2	491	37	29.7
Duxbury CDP	423	337	2 515	24.5	127	86	690	18.7	25	-	37.8
Green Harbor-Cedar Crest CDP (part)	73	35	3 575	32.8	18	38	521	10.0-	28	-	21.3
South Duxbury CDP	915	723	2 269	24.1	157	192	720	15.8	158	-	30.8
East Bridgewater town	3 164	2 556	1 365	22.1	578	608	393	11.6	712	5	25.4
Halifax town	1 951	1 632	1 206	21.2	326	319	419	11.3	233	-	31.6
Hanover town	3 561	2 881	1 651	23.7	751	680	491	11.9	501	-	29.2
Hanson town	2 607	2 142	1 352	22.4	624	465	389	13.4	332	-	24.1
Hanson CDP	583	461	1 321	20.7	125	122	398	12.3	36	-	37.5
Hingham town	5 577	4 067	1 857	21.8	1 084	1 510	591	13.6	932	37	22.5
Hingham CDP	1 507	1 099	1 878	21.1	297	408	632	12.5	444	-	23.5

Table 31. **Mortgage and Rental Cost Characteristics: 2000**—Con.

[Data based on a sample (except Tables 65-68). For information on confidentiality protection, coverage, sampling error, and nonsampling error, see Appendix G.
For location of definitions, see "How to Use This Census Report"]

State County County Subdivision Place	Specified owner-occupied housing units								Specified renter-occupied housing units paying cash rent		
		With a mortgage				Not mortgaged					
	Total	Total	Median selected monthly owner costs (dollars)	Median selected monthly owner costs as a percentage of household income in 1999	With a second mortgage or home equity loan or both	Total	Median selected monthly owner costs (dollars)	Median selected monthly owner costs as a percentage of household income in 1999	Total	With meals included in rent	Median gross rent as a percentage of household income in 1999
Plymouth County—Con.											
Hull town	2 739	2 064	1 421	24.1	526	675	498	18.5	1 167	11	25.4
Hull CDP	2 739	2 064	1 421	24.1	526	675	498	18.5	1 167	11	25.4
Kingston town	2 808	2 357	1 435	24.3	615	451	390	11.7	734	60	26.7
Kingston CDP	1 387	1 093	1 196	23.6	241	294	375	11.6	519	8	25.7
Lakeville town	2 755	2 215	1 294	20.3	540	540	322	10.0-	278	-	24.5
North Lakeville CDP	642	445	1 143	20.6	153	197	337	10.8	151	-	40.6
Marion town	1 446	1 064	1 364	22.0	270	382	471	12.5	299	-	24.6
Marion Center CDP	312	214	1 339	22.3	47	98	461	12.9	106	-	21.1
Marshfield town	6 723	5 301	1 526	22.4	1 070	1 422	458	13.0	1 573	13	27.0
Green Harbor-Cedar Crest CDP (part)	673	569	1 386	20.7	83	104	478	12.5	35	-	24.0
Marshfield CDP	1 034	808	1 485	22.5	158	226	495	10.0-	580	10	25.2
Marshfield Hills CDP	727	540	1 635	22.4	86	187	517	14.3	51	-	36.6
Ocean Bluff-Brant Rock CDP	1 578	1 165	1 228	23.2	242	413	401	15.6	323	3	32.4
Mattapoisett town	1 822	1 157	1 431	21.4	290	665	419	10.6	509	12	23.1
Mattapoisett Center CDP	805	504	1 468	22.1	128	301	426	11.2	403	12	23.7
Middleborough town	4 402	3 562	1 203	23.1	672	840	369	12.2	1 687	-	24.9
Middleborough Center CDP	1 042	857	1 243	23.6	108	185	386	12.4	1 328	-	24.9
Norwell town	2 763	2 070	1 813	21.6	551	693	544	12.5	226	-	24.8
Pembroke town	4 919	3 934	1 340	22.4	951	985	383	11.2	541	-	26.1
North Pembroke CDP	831	707	1 413	21.0	163	124	376	10.0-	140	-	26.9
Plymouth town	12 443	10 191	1 293	22.9	2 451	2 252	423	13.4	3 937	22	25.9
North Plymouth CDP	507	264	1 260	23.3	65	243	448	13.8	816	-	27.7
Plymouth CDP	1 155	789	1 213	23.0	184	366	392	13.7	1 756	16	24.8
Plympton town	669	585	1 321	21.8	153	84	497	13.7	24	-	25.0
Rochester town	1 270	1 029	1 275	20.2	265	241	363	13.3	72	-	20.3
Rockland town	3 830	2 952	1 228	22.0	663	878	421	12.8	1 680	9	24.6
Scituate town	5 253	3 886	1 606	22.6	932	1 367	481	13.3	1 048	-	25.9
North Scituate CDP	1 504	1 124	1 741	22.3	286	380	479	10.7	218	-	27.8
Scituate CDP	1 461	986	1 451	23.3	212	475	483	13.1	505	-	26.4
Wareham town	5 183	3 568	1 053	24.1	703	1 615	347	13.6	1 835	-	28.0
Onset CDP	325	139	1 009	28.8	-	186	347	12.6	157	-	33.9
Wareham Center CDP	630	411	1 039	22.3	76	219	355	16.4	508	-	28.2
West Wareham CDP	361	282	1 052	23.8	50	79	338	10.0-	115	-	21.8
Weweantic CDP	615	442	1 050	22.1	67	173	334	10.6	103	-	36.2
White Island Shores CDP	616	521	1 017	23.2	125	95	288	12.8	104	-	31.9
West Bridgewater town	1 742	1 239	1 271	22.4	338	503	363	15.2	342	-	21.4
Whitman town	3 131	2 392	1 304	23.1	532	739	415	11.9	1 337	-	24.1
Suffolk County	39 357	26 835	1 364	22.9	5 973	12 522	413	13.0	180 438	1 485	27.3
Boston city	30 467	21 374	1 370	22.6	4 637	9 093	398	12.5	159 104	1 106	27.3
Chelsea city	1 057	638	1 313	21.1	188	419	373	14.0	8 284	124	28.7
Revere city	5 581	3 370	1 278	25.8	792	2 211	440	16.0	9 456	247	28.2
Winthrop town	2 252	1 453	1 521	22.6	356	799	473	11.4	3 594	8	23.0
Winthrop CDP	2 252	1 453	1 521	22.6	356	799	473	11.4	3 594	8	23.0
Worcester County	149 388	109 893	1 220	21.2	25 293	39 495	351	12.3	97 593	1 502	24.0
Ashburnham town	1 482	1 125	1 152	22.4	306	357	359	12.8	190	-	23.4
South Ashburnham CDP	277	188	1 000	22.1	45	89	410	13.5	72	-	26.8
Athol town	2 636	1 783	832	21.0	292	853	265	12.8	1 260	7	27.1
Athol CDP	1 895	1 259	819	20.7	161	636	266	13.5	1 130	7	28.2
Auburn town	4 575	3 180	1 116	20.0	779	1 395	316	11.0	1 016	105	25.2
Barre town	1 103	783	1 090	21.8	149	320	318	10.3	400	-	23.6
Barre CDP	217	118	1 094	18.1	24	99	354	10.0-	194	-	27.2
Berlin town	576	442	1 444	22.6	135	134	376	10.0-	147	-	28.9
Blackstone town	1 745	1 350	1 223	22.0	387	395	319	13.0	918	-	19.0
Bolton town	1 133	965	2 060	22.5	321	168	494	10.0-	49	-	22.5
Boylston town	1 118	826	1 401	20.5	226	292	409	15.6	230	-	14.4
Brookfield town	589	467	1 105	22.4	114	122	320	12.8	198	-	22.5
Charlton town	2 695	2 224	1 207	19.8	478	471	335	10.0-	602	-	19.5
Clinton town	2 305	1 558	1 298	22.8	407	747	351	15.6	2 441	54	20.4
Clinton CDP	1 096	736	1 258	21.8	174	360	368	12.4	1 763	54	20.6
Douglas town	1 700	1 452	1 240	22.1	393	248	375	13.7	424	-	20.6
East Douglas CDP	493	377	1 249	23.6	110	116	370	14.6	332	-	18.2
Dudley town	2 235	1 556	1 098	22.1	419	679	312	12.1	971	22	19.7
East Brookfield town	578	432	996	17.8	100	146	292	12.7	109	-	19.7
East Brookfield CDP	394	287	984	17.4	66	107	282	14.9	82	-	21.3
Fitchburg city	5 586	3 736	1 060	22.3	856	1 850	334	12.7	7 013	33	24.6
Gardner city	3 487	2 439	998	21.1	465	1 048	317	13.4	3 646	29	24.2
Grafton town	3 558	2 732	1 402	22.5	608	826	382	13.7	1 459	8	22.2
Hardwick town	464	332	1 014	21.3	46	132	367	12.6	280	-	22.8
Harvard town	1 434	1 110	2 104	20.1	252	324	526	10.0-	129	-	25.4
Fort Devens CDP (part)	-	-	-	-	-	-	-	-	-	-	-
Holden town	4 705	3 440	1 359	21.2	941	1 265	407	12.7	599	-	24.7
Hopedale town	1 484	1 122	1 396	23.5	240	362	452	13.5	491	91	18.7
Hopedale CDP	961	757	1 359	23.2	160	204	522	12.5	428	91	18.2
Hubbardston town	945	768	1 128	20.2	204	177	331	10.7	95	-	21.7
Lancaster town	1 433	1 059	1 296	21.3	230	374	361	10.7	401	-	21.3
South Lancaster CDP	437	332	1 143	21.1	40	105	363	10.0-	210	-	19.8
Leicester town	2 513	1 960	1 113	20.6	470	553	326	12.4	826	-	22.4
Leominster city	7 584	5 465	1 165	21.1	1 394	2 119	342	13.3	6 783	158	23.4
Lunenburg town	2 668	1 861	1 273	21.0	432	807	384	12.3	392	6	21.0
Lunenburg CDP	500	340	1 172	19.0	72	160	412	12.1	45	-	18.2
Mendon town	1 397	1 171	1 562	23.4	414	226	339	11.7	184	-	24.3
Milford town	5 710	4 399	1 389	21.5	899	1 311	387	14.5	3 528	13	26.2
Milford CDP	4 947	3 706	1 356	21.9	752	1 241	386	14.5	3 461	13	26.4
Millbury town	3 036	2 184	1 170	20.1	514	852	346	13.3	1 321	14	21.4
Millville town	618	500	1 203	22.3	122	118	350	10.0-	177	3	26.0
New Braintree town	162	139	1 177	24.5	40	23	365	10.0-	25	-	19.0
Northborough town	3 848	3 117	1 583	20.8	799	731	448	10.9	740	-	23.1

Table 31. **Mortgage and Rental Cost Characteristics: 2000**—Con.

[Data based on a sample (except Tables 65-68). For information on confidentiality protection, coverage, sampling error, and nonsampling error, see Appendix G.
For location of definitions, see "How to Use This Census Report"]

State County County Subdivision Place	Specified owner-occupied housing units								Specified renter-occupied housing units paying cash rent		
		With a mortgage				Not mortgaged					
	Total	Total	Median selected monthly owner costs (dollars)	Median selected monthly owner costs as a percentage of household income in 1999	With a second mortgage or home equity loan or both	Total	Median selected monthly owner costs (dollars)	Median selected monthly owner costs as a percentage of household income in 1999	Total	With meals included in rent	Median gross rent as a percentage of household income in 1999
Worcester County—Con.											
Northborough town—Con.											
Northborough CDP	1 632	1 325	1 493	21.8	346	307	428	12.1	511	-	22.8
Northbridge town	2 696	1 984	1 258	20.5	402	712	333	12.3	1 508	-	23.2
Whitinsville CDP	935	731	1 316	20.4	205	204	343	10.2	1 132	-	22.8
North Brookfield town	964	689	1 016	20.7	93	275	335	12.5	505	7	22.8
North Brookfield CDP	465	325	993	20.8	28	140	323	10.8	424	7	24.0
Oakham town	407	325	1 055	19.7	62	82	330	13.8	32	-	18.0
Oxford town	3 277	2 706	1 080	20.8	541	571	325	12.0	1 226	8	26.2
Oxford CDP	1 557	1 228	1 020	19.8	246	329	330	13.1	561	8	25.2
Paxton town	1 280	939	1 443	21.3	188	341	431	15.0	55	-	20.8
Petersham town	225	152	1 063	21.7	24	73	287	12.5	52	-	17.5
Phillipston town	415	350	898	23.3	57	65	268	10.0-	33	-	16.3
Princeton town	889	719	1 409	19.9	171	170	410	10.0-	80	-	15.6
Royalston town	252	181	917	21.0	37	71	284	10.0-	41	-	16.1
Rutland town	1 594	1 292	1 245	19.6	286	302	335	10.3	397	-	19.8
Rutland CDP	595	469	1 191	18.6	112	126	375	12.4	117	-	17.7
Shrewsbury town	8 113	6 141	1 537	21.5	1 375	1 972	355	11.7	3 217	215	24.4
Southborough town	2 443	1 829	2 161	20.1	577	614	519	10.0-	305	-	28.4
Cordaville CDP	740	584	2 024	22.2	199	156	407	10.0-	26	-	22.5
Southbridge town	2 257	1 530	1 061	20.6	296	727	324	13.2	3 750	29	26.3
Southbridge CDP	1 257	816	1 032	19.9	104	441	324	13.8	3 232	29	26.5
Spencer town	2 219	1 656	1 110	20.7	395	563	284	10.9	1 664	8	21.2
Spencer CDP	714	542	979	19.7	97	172	295	12.3	1 417	8	22.9
Sterling town	1 932	1 471	1 446	21.8	336	461	380	11.6	353	-	21.4
Sturbridge town	1 944	1 512	1 292	20.7	297	432	372	10.7	641	-	21.2
Fiskdale CDP	472	337	1 235	21.6	81	135	338	10.0-	331	-	25.8
Sturbridge CDP	466	359	1 319	25.0	102	107	393	15.7	268	-	18.1
Sutton town	2 218	1 661	1 429	21.3	398	557	383	10.7	269	-	30.6
Templeton town	1 678	1 240	952	20.4	218	438	271	12.8	357	11	23.8
Baldwinville CDP	420	322	954	18.8	50	98	250	15.2	179	-	19.0
Upton town	1 477	1 203	1 602	20.2	328	274	408	10.2	356	-	28.4
Upton-West Upton CDP	545	447	1 441	21.1	88	98	379	10.0-	318	-	28.3
Uxbridge town	2 517	2 010	1 334	21.5	559	507	378	12.4	767	23	22.8
Warren town	903	630	984	26.2	117	273	309	13.8	575	-	22.8
Warren CDP	239	135	990	24.9	31	104	313	13.2	291	-	23.6
Webster town	2 831	1 911	1 096	21.2	364	920	298	14.4	3 025	12	22.7
Webster CDP	1 393	877	1 029	21.1	177	516	285	15.3	2 835	12	23.0
Westborough town	3 616	2 905	1 755	19.4	822	711	471	11.3	2 275	178	22.4
Westborough CDP	665	478	1 367	20.0	173	187	455	12.0	810	-	22.9
West Boylston town	1 754	1 129	1 321	21.2	243	625	385	13.0	428	7	26.2
West Brookfield town	831	539	1 126	22.0	130	292	311	10.0-	299	-	29.3
West Brookfield CDP	255	136	1 207	22.8	53	119	308	10.0-	238	-	27.4
Westminster town	2 006	1 424	1 178	21.8	300	582	321	10.6	310	-	18.0
Winchendon town	1 957	1 546	983	20.4	237	411	310	11.0	898	-	23.0
Winchendon CDP	606	421	960	19.5	66	185	314	14.6	735	-	22.8
Worcester city	21 591	14 542	1 111	21.2	3 008	7 049	357	12.4	37 131	461	25.1

Table 32. **Mortgage and Rental Cost Characteristics: 2000**

[Data based on a sample (except Tables 65-68). For information on confidentiality protection, coverage, sampling error, and nonsampling error, see Appendix G.
For location of definitions, see "How to Use This Census Report"]

State County Place and County Subdivision	Specified owner-occupied housing units								Specified renter-occupied housing units paying cash rent		
		With a mortgage				Not mortgaged					
	Total	Total	Median selected monthly owner costs (dollars)	Median selected monthly owner costs as a percentage of household income in 1999	With a second mortgage or home equity loan or both	Total	Median selected monthly owner costs (dollars)	Median selected monthly owner costs as a percentage of household income in 1999	Total	With meals included in rent	Median gross rent as a percentage of household income in 1999
The State	**1 187 871**	**850 347**	**1 353**	**21.9**	**197 160**	**337 524**	**406**	**12.4**	**898 928**	**12 857**	**25.5**
COUNTY											
Barnstable County	67 021	41 628	1 135	23.1	8 447	25 393	362	12.4	18 695	382	27.7
Berkshire County	29 127	18 928	971	21.2	4 185	10 199	339	11.7	17 171	232	25.3
Bristol County	99 919	71 619	1 212	21.6	17 481	28 300	340	11.9	75 795	865	23.8
Dukes County	3 927	2 525	1 251	25.9	258	1 402	368	13.9	1 562	8	24.8
Essex County	139 931	100 895	1 455	22.3	23 710	39 036	438	12.6	96 615	1 344	25.7
Franklin County	14 520	9 788	978	21.7	2 026	4 732	336	12.2	8 870	27	26.1
Hampden County	90 460	61 595	1 087	21.6	14 801	28 865	346	12.7	63 746	1 106	26.3
Hampshire County	29 232	20 650	1 153	21.4	5 084	8 582	366	11.5	18 445	350	26.3
Middlesex County	268 542	195 334	1 600	21.7	46 043	73 208	490	12.1	207 252	3 286	24.8
Nantucket County	2 041	1 438	1 771	26.3	191	603	422	11.8	1 213	7	29.5
Norfolk County	144 182	103 666	1 558	21.7	23 551	40 516	466	12.4	72 485	1 682	25.1
Plymouth County	110 224	85 553	1 343	22.5	20 117	24 671	427	12.7	39 048	581	25.8
Suffolk County	39 357	26 835	1 364	22.9	5 973	12 522	413	13.0	180 438	1 485	27.3
Worcester County	149 388	109 893	1 220	21.2	25 293	39 495	351	12.3	97 593	1 502	24.0
PLACE AND COUNTY SUBDIVISION											
Abington CDP, Plymouth County	3 367	2 563	1 337	20.8	606	804	448	13.5	1 446	7	23.8
Abington town, Plymouth County	3 367	2 563	1 337	20.8	606	804	448	13.5	1 446	7	23.8
Acton town, Middlesex County	4 810	3 809	2 055	21.8	876	1 001	656	11.2	1 754	-	22.5
Acushnet town, Bristol County	2 669	1 695	1 107	21.5	451	974	342	10.9	562	-	25.0
Acushnet Center CDP, Bristol County	789	475	977	20.0	70	314	325	12.3	313	-	26.7
Adams town, Berkshire County	1 782	1 086	865	20.2	230	696	306	12.5	1 508	-	24.8
Adams CDP, Berkshire County	1 070	591	817	19.7	107	479	312	13.1	1 202	-	26.3
Agawam city, Hampden County	7 233	4 964	1 162	22.1	1 270	2 269	346	12.4	2 765	148	22.8
Alford town, Berkshire County	99	59	1 406	16.9	17	40	283	10.0-	9	-	31.3
Amesbury town, Essex County	3 251	2 551	1 443	23.3	621	700	445	15.6	2 116	11	24.2
Amesbury CDP, Essex County	2 129	1 663	1 387	23.1	368	466	453	15.3	2 003	11	24.2
Amherst town, Hampshire County	3 540	2 582	1 391	20.2	552	958	468	10.0-	4 815	155	35.0
Amherst Center CDP, Hampshire County	992	615	1 296	19.8	114	377	464	11.7	1 878	73	28.1
Andover CDP, Essex County	1 703	1 199	1 863	21.5	263	504	546	11.5	1 265	106	27.0
Andover town, Essex County	7 922	5 951	2 043	20.9	1 578	1 971	584	12.2	2 196	106	24.7
Aquinnah town, Dukes County	62	35	1 469	27.1	2	27	396	14.4	46	-	22.3
Arlington town, Middlesex County	7 494	4 982	1 725	21.6	941	2 512	533	13.6	7 548	34	24.9
Arlington CDP, Middlesex County	7 494	4 982	1 725	21.6	941	2 512	533	13.6	7 548	34	24.9
Ashburnham town, Worcester County	1 482	1 125	1 152	22.4	306	357	359	12.8	190	-	23.4
Ashby town, Middlesex County	705	552	1 093	20.3	90	153	382	10.5	55	-	23.5
Ashfield town, Franklin County	354	250	1 042	22.0	53	104	347	11.0	134	-	20.8
Ashland town, Middlesex County	3 876	3 149	1 595	22.1	666	727	479	12.7	1 091	21	27.1
Athol town, Worcester County	2 636	1 783	832	21.0	292	853	265	12.8	1 260	7	27.1
Athol CDP, Worcester County	1 895	1 259	819	20.7	161	636	266	13.5	1 130	7	28.2
Attleboro city, Bristol County	8 215	6 289	1 276	22.2	1 563	1 926	351	10.8	5 623	144	22.0
Auburn town, Worcester County	4 575	3 180	1 116	20.0	779	1 395	316	11.0	1 016	105	25.2
Avon town, Norfolk County	1 202	781	1 255	20.9	132	421	326	13.3	387	-	28.8
Ayer town, Middlesex County	1 308	999	1 174	20.9	245	309	347	10.4	1 275	29	23.3
Ayer CDP, Middlesex County	464	338	1 227	20.8	97	126	339	10.0-	661	11	22.6
Baldwinville CDP, Worcester County	420	322	954	18.8	50	98	250	15.2	179	-	19.0
Barnstable Town city, Barnstable County	13 784	9 260	1 180	23.7	1 957	4 524	395	12.9	4 360	74	28.5
Barre CDP, Worcester County	217	118	1 094	18.1	24	99	354	10.0-	194	-	27.2
Barre town, Worcester County	1 103	783	1 090	21.8	149	320	318	10.3	400	-	23.6
Becket town, Berkshire County	509	375	868	21.0	75	134	275	10.0-	61	-	25.8
Bedford town, Middlesex County	3 404	2 415	1 898	20.8	509	989	539	10.1	873	160	24.2
Belchertown CDP, Hampshire County	579	520	1 118	22.4	86	59	384	18.8	437	-	29.1
Belchertown town, Hampshire County	3 139	2 776	1 160	21.6	634	363	369	10.0-	886	-	27.9
Bellingham town, Norfolk County	4 235	3 447	1 258	20.4	805	788	357	11.3	817	-	24.2
Bellingham CDP, Norfolk County	1 314	1 048	1 233	21.0	260	266	372	11.8	270	-	27.0
Belmont town, Middlesex County	4 289	2 695	2 353	22.6	713	1 594	721	12.0	3 635	14	22.1
Belmont CDP, Middlesex County	4 289	2 695	2 353	22.6	713	1 594	721	12.0	3 635	14	22.1
Berkley town, Bristol County	1 554	1 323	1 255	21.9	259	231	320	11.9	54	-	50.0+
Berlin town, Worcester County	576	442	1 444	22.6	135	134	376	10.0-	147	-	28.9
Bernardston town, Franklin County	492	346	982	20.4	91	146	346	12.4	141	-	22.0
Beverly city, Essex County	7 764	5 430	1 468	22.7	1 243	2 334	449	12.4	6 078	81	25.0
Billerica town, Middlesex County	9 888	7 673	1 381	22.2	2 020	2 215	418	12.0	1 954	18	22.5
Blackstone town, Worcester County	1 745	1 350	1 223	22.0	387	395	319	13.0	918	-	19.0
Blandford town, Hampden County	315	239	1 120	22.7	71	76	315	13.9	38	-	18.3
Bliss Corner CDP, Bristol County	1 311	718	1 052	21.4	115	593	317	13.8	694	-	28.3
Bolton town, Worcester County	1 133	965	2 060	22.5	321	168	494	10.0-	49	-	22.5
Bondsville CDP	385	255	1 027	20.0	45	130	339	13.5	181	-	20.5
Hampden County (part)	323	211	977	19.6	20	112	340	11.7	172	-	19.7
Hampshire County (part)	62	44	1 344	25.9	25	18	245	22.5	9	-	50.0+
Boston city, Suffolk County	30 467	21 374	1 370	22.6	4 637	9 093	398	12.5	159 104	1 106	27.3
Bourne CDP, Barnstable County	394	185	1 186	26.2	19	209	450	10.5	157	-	35.4
Bourne town, Barnstable County	4 829	3 261	1 148	24.0	623	1 568	362	11.7	1 654	-	27.3
Boxborough town, Middlesex County	1 028	858	2 146	19.7	215	170	554	10.0-	519	-	17.9
Boxford CDP, Essex County	706	513	2 238	19.1	130	193	567	10.9	28	-	13.5
Boxford town, Essex County	2 238	1 770	2 202	20.0	482	468	613	10.7	43	-	15.9
Boylston town, Worcester County	1 118	826	1 401	20.5	226	292	409	15.6	230	-	14.4
Braintree town, Norfolk County	8 790	5 808	1 411	21.1	1 260	2 982	423	10.9	2 731	90	26.2
Braintree CDP, Norfolk County	8 750	5 792	1 411	21.1	1 260	2 958	424	11.0	2 723	90	26.2

Table 32. **Mortgage and Rental Cost Characteristics: 2000**—Con.

[Data based on a sample (except Tables 65-68). For information on confidentiality protection, coverage, sampling error, and nonsampling error, see Appendix G.
For location of definitions, see "How to Use This Census Report"]

State County Place and County Subdivision	Specified owner-occupied housing units								Specified renter-occupied housing units paying cash rent		
		With a mortgage				Not mortgaged					
	Total	Total	Median selected monthly owner costs (dollars)	Median selected monthly owner costs as a percentage of household income in 1999	With a second mortgage or home equity loan or both	Total	Median selected monthly owner costs (dollars)	Median selected monthly owner costs as a percentage of household income in 1999	Total	With meals included in rent	Median gross rent as a percentage of household income in 1999
PLACE AND COUNTY SUBDIVISION—Con.											
Brewster CDP, Barnstable County	736	383	1 075	22.7	59	353	404	14.9	146	-	33.0
Brewster town, Barnstable County	3 243	1 986	1 116	21.8	352	1 257	363	13.4	503	-	25.5
Bridgewater CDP, Plymouth County	670	447	1 204	19.5	62	223	407	11.4	1 506	-	24.2
Bridgewater town, Plymouth County	4 779	3 820	1 408	19.9	1 028	959	411	10.9	1 870	9	23.9
Brimfield town, Hampden County	752	607	1 127	22.2	115	145	328	13.6	134	5	23.2
Brockton city, Plymouth County	14 956	11 013	1 146	23.0	2 215	3 943	386	12.9	14 940	359	26.3
Brookfield town, Worcester County	589	467	1 105	22.4	114	122	320	12.8	198	-	22.5
Brookline town, Norfolk County	4 414	2 979	2 634	20.6	783	1 435	1 000+	12.8	13 636	150	27.3
Brookline CDP, Norfolk County	4 414	2 979	2 634	20.6	783	1 435	1 000+	12.8	13 636	150	27.3
Buckland town, Franklin County	461	285	919	20.4	61	176	331	12.6	125	-	20.5
Burlington town, Middlesex County	6 257	4 395	1 477	20.8	1 012	1 862	398	10.0-	1 623	59	22.4
Burlington CDP, Middlesex County	6 257	4 395	1 477	20.8	1 012	1 862	398	10.0-	1 623	59	22.4
Buzzards Bay CDP, Barnstable County	793	503	1 047	24.2	84	290	300	12.4	270	-	33.7
Cambridge city, Middlesex County	4 453	2 999	1 896	20.6	601	1 454	526	10.0-	28 434	372	27.7
Canton town, Norfolk County	4 964	3 561	1 685	23.3	845	1 403	504	11.6	1 990	172	23.8
Carlisle town, Middlesex County	1 292	918	2 570	22.1	205	374	710	10.0-	78	-	18.5
Carver town, Plymouth County	2 417	2 166	1 282	23.1	485	251	388	10.0-	302	-	28.4
Charlemont town, Franklin County	264	176	985	22.5	29	88	313	10.0-	124	-	21.4
Charlton town, Worcester County	2 695	2 224	1 207	19.8	478	471	335	10.0-	602	-	19.5
Chatham CDP, Barnstable County	520	221	1 116	24.4	28	299	447	14.9	180	-	25.3
Chatham town, Barnstable County	2 235	967	1 161	20.3	165	1 268	393	14.3	548	-	27.7
Chelmsford town, Middlesex County	9 383	6 932	1 520	20.9	1 601	2 451	472	12.3	1 991	208	27.3
Chelsea city, Suffolk County	1 057	638	1 313	21.1	188	419	373	14.0	8 284	124	28.7
Cheshire town, Berkshire County	863	565	949	22.1	157	298	292	10.0-	185	-	23.2
Chester town, Hampden County	289	218	1 038	22.8	61	71	330	13.5	64	-	24.2
Chesterfield town, Hampshire County	246	201	972	25.7	58	45	395	13.8	42	10	33.3
Chicopee city, Hampden County	10 520	6 296	973	21.9	1 402	4 224	315	12.8	8 896	84	23.6
Chilmark town, Dukes County	226	108	1 857	28.3	8	118	350	10.0-	65	-	23.5
Clarksburg town, Berkshire County	479	319	830	20.3	93	160	285	11.7	73	-	16.1
Clinton town, Worcester County	2 305	1 558	1 298	22.8	407	747	351	15.6	2 441	54	20.4
Clinton CDP, Worcester County	1 096	736	1 258	21.8	174	360	368	12.4	1 763	54	20.6
Cochituate CDP, Middlesex County	2 002	1 440	2 080	25.0	464	562	651	11.9	304	-	27.0
Cohasset town, Norfolk County	2 028	1 404	2 252	23.4	320	624	590	16.2	366	-	26.0
Colrain town, Franklin County	326	213	934	23.2	52	113	327	12.6	80	-	19.4
Concord town, Middlesex County	4 255	2 895	2 228	21.8	774	1 360	650	10.2	1 009	67	23.5
Conway town, Franklin County	371	291	1 176	22.7	78	80	400	10.6	77	-	23.5
Cordaville CDP, Worcester County	740	584	2 024	22.2	199	156	407	10.0-	26	-	22.5
Cummington town, Hampshire County	163	103	1 032	23.5	36	60	341	13.8	74	-	21.8
Dalton town, Berkshire County	1 719	1 204	1 013	21.5	224	515	372	11.3	680	7	21.7
Danvers town, Essex County	6 173	4 286	1 525	23.6	1 241	1 887	473	13.0	2 067	49	24.3
Danvers CDP, Essex County	6 173	4 286	1 525	23.6	1 241	1 887	473	13.0	2 067	49	24.3
Dartmouth town, Bristol County	7 822	5 128	1 186	21.6	1 076	2 694	348	12.3	1 820	68	25.3
Dedham town, Norfolk County	6 178	4 053	1 472	23.2	820	2 125	470	13.3	1 552	24	25.6
Dedham CDP, Norfolk County	6 178	4 053	1 472	23.2	820	2 125	470	13.3	1 552	24	25.6
Deerfield town, Franklin County	1 301	829	1 151	21.4	185	472	356	12.9	377	-	21.4
Dennis CDP, Barnstable County	999	558	1 217	21.6	165	441	361	11.7	165	-	27.5
Dennis town, Barnstable County	5 064	2 858	1 028	22.9	665	2 206	319	11.3	1 622	9	27.7
Dennis Port CDP, Barnstable County	726	393	882	21.9	44	333	246	10.0-	683	9	24.9
Dighton town, Bristol County	1 616	1 116	1 183	19.3	287	500	360	10.8	300	7	19.6
Douglas town, Worcester County	1 700	1 452	1 240	22.1	393	248	375	13.7	424	-	20.6
Dover CDP, Norfolk County	625	478	2 333	18.2	109	147	699	10.0-	41	-	20.6
Dover town, Norfolk County	1 592	1 188	2 733	20.0	209	404	730	12.4	56	-	22.1
Dracut town, Middlesex County	6 724	5 078	1 289	21.6	1 127	1 646	394	13.0	2 148	13	23.1
Dudley town, Worcester County	2 235	1 556	1 098	22.1	419	679	312	12.1	971	22	19.7
Dunstable town, Middlesex County	766	639	1 693	22.6	148	127	435	10.0-	55	-	24.0
Duxbury CDP, Plymouth County	423	337	2 515	24.5	127	86	690	18.7	25	-	37.8
Duxbury town, Plymouth County	3 947	3 147	1 923	21.6	898	800	597	12.2	491	37	29.7
East Bridgewater town, Plymouth County	3 164	2 556	1 365	22.1	578	608	393	11.6	712	5	25.4
East Brookfield town, Worcester County	578	432	996	17.8	100	146	292	12.7	109	-	19.7
East Brookfield CDP, Worcester County	394	287	984	17.4	66	107	282	14.9	82	-	21.3
East Dennis CDP, Barnstable County	1 229	646	1 138	24.3	170	583	344	10.4	194	-	27.5
East Douglas CDP, Worcester County	493	377	1 249	23.6	110	116	370	14.6	332	-	18.2
East Falmouth CDP, Barnstable County	2 125	1 234	1 022	24.0	293	891	337	10.6	500	7	29.6
Eastham town, Barnstable County	1 848	973	863	21.1	141	875	327	12.5	382	-	23.6
Easthampton city, Hampshire County	3 491	2 441	1 101	20.9	611	1 050	335	12.4	2 557	55	24.4
East Harwich CDP, Barnstable County	1 683	1 021	1 099	22.9	168	662	328	12.6	229	-	22.5
East Longmeadow town, Hampden County	4 421	3 107	1 282	22.3	864	1 314	402	12.1	548	-	27.1
Easton town, Bristol County	5 178	4 241	1 511	21.8	1 072	937	433	11.1	1 266	11	23.5
East Pepperell CDP, Middlesex County	400	345	1 157	19.4	50	55	378	10.0-	209	-	19.7
East Sandwich CDP, Barnstable County	1 164	817	1 486	23.6	170	347	452	11.3	136	-	18.9
Edgartown town, Dukes County	964	607	1 289	28.0	88	357	368	12.6	384	8	22.2
Egremont town, Berkshire County	364	222	1 170	23.3	50	142	379	12.9	94	-	21.3
Erving town, Franklin County	385	257	775	18.9	42	128	218	10.0-	102	-	23.0
Essex CDP, Essex County	251	174	1 510	26.4	67	77	490	12.4	228	-	21.9
Essex town, Essex County	700	497	1 650	27.5	168	203	456	11.8	373	-	22.9
Everett city, Middlesex County	2 812	1 734	1 267	22.2	352	1 078	368	13.1	8 816	82	25.1
Fairhaven town, Bristol County	4 227	2 712	1 139	22.7	685	1 515	350	15.1	1 684	24	24.5
Fall River city, Bristol County	7 554	5 020	1 054	21.5	1 025	2 534	293	11.4	24 571	240	22.7
Falmouth CDP, Barnstable County	1 043	555	1 099	21.8	81	488	384	12.3	882	43	26.3
Falmouth town, Barnstable County	10 061	6 123	1 107	22.4	1 256	3 938	369	11.3	2 775	50	27.7
Fiskdale CDP, Worcester County	472	337	1 235	21.6	81	135	338	10.0-	331	-	25.8

Table 32. **Mortgage and Rental Cost Characteristics: 2000**—Con.

[Data based on a sample (except Tables 65-68). For information on confidentiality protection, coverage, sampling error, and nonsampling error, see Appendix G.
For location of definitions, see "How to Use This Census Report"]

State County Place and County Subdivision	Specified owner-occupied housing units								Specified renter-occupied housing units paying cash rent		
		With a mortgage				Not mortgaged					
	Total	Total	Median selected monthly owner costs (dollars)	Median selected monthly owner costs as a percentage of household income in 1999	With a second mortgage or home equity loan or both	Total	Median selected monthly owner costs (dollars)	Median selected monthly owner costs as a percentage of household income in 1999	Total	With meals included in rent	Median gross rent as a percentage of household income in 1999
PLACE AND COUNTY SUBDIVISION—Con.											
Fitchburg city, Worcester County	5 586	3 736	1 060	22.3	856	1 850	334	12.7	7 013	33	24.6
Florida town, Berkshire County	147	104	809	19.1	24	43	261	10.0-	13	-	50.0+
Forestdale CDP, Barnstable County	1 111	959	1 225	21.6	190	152	358	11.4	134	-	19.5
Fort Devens CDP	-	-	-	-	-	-	-	-	-	-	-
Middlesex County (part)	-	-	-	-	-	-	-	-	-	-	-
Worcester County (part)	-	-	-	-	-	-	-	-	-	-	-
Foxborough town, Norfolk County	3 925	3 098	1 532	20.7	621	827	416	10.2	1 669	-	23.1
Foxborough CDP, Norfolk County	867	626	1 351	20.0	124	241	386	10.2	1 470	-	23.3
Framingham town, Middlesex County	12 520	9 247	1 562	21.2	1 941	3 273	484	13.3	11 299	249	26.5
Framingham CDP, Middlesex County	12 520	9 247	1 562	21.2	1 941	3 273	484	13.3	11 299	249	26.5
Franklin city, Norfolk County	7 200	6 166	1 621	22.1	1 536	1 034	428	11.2	1 809	47	24.1
Freetown town, Bristol County	2 432	1 825	1 232	20.4	551	607	384	11.6	264	8	19.9
Gardner city, Worcester County	3 487	2 439	998	21.1	465	1 048	317	13.4	3 646	29	24.2
Georgetown town, Essex County	2 079	1 726	1 547	21.6	424	353	431	11.5	316	9	26.3
Gill town, Franklin County	300	200	1 037	20.3	51	100	296	10.3	86	-	18.0
Gloucester city, Essex County	5 799	3 963	1 385	24.2	912	1 836	429	13.3	4 847	25	25.1
Goshen town, Hampshire County	223	173	1 074	22.8	58	50	308	10.0-	34	-	22.5
Gosnold town, Dukes County	20	12	900	35.0	-	8	275	10.0-	2	-	50.0+
Grafton town, Worcester County	3 558	2 732	1 402	22.5	608	826	382	13.7	1 459	8	22.2
Granby CDP, Hampshire County	331	199	1 132	20.5	69	132	367	11.8	104	-	27.7
Granby town, Hampshire County	1 607	1 128	1 058	21.8	240	479	348	11.5	282	-	20.9
Granville town, Hampden County	366	268	1 096	21.2	67	98	342	13.2	46	-	18.8
Great Barrington CDP, Berkshire County	339	207	1 290	22.6	33	132	369	16.9	642	-	26.7
Great Barrington town, Berkshire County	1 375	940	1 191	22.4	280	435	391	14.6	1 052	-	24.5
Greenfield town, Franklin County	3 357	2 154	961	22.1	417	1 203	345	15.2	3 494	14	27.0
Greenfield CDP, Franklin County	2 253	1 453	936	21.9	286	800	335	16.8	3 115	14	27.1
Green Harbor-Cedar Crest CDP, Plymouth County	746	604	1 412	21.4	101	142	488	10.9	63	-	23.0
Groton CDP, Middlesex County	176	110	1 823	23.6	47	66	480	11.2	163	9	23.2
Groton town, Middlesex County	2 365	2 008	1 748	22.7	494	357	466	14.4	412	9	23.7
Groveland town, Essex County	1 686	1 302	1 417	23.8	405	384	420	12.1	267	-	26.4
Hadley town, Hampshire County	1 235	746	1 208	21.8	231	489	333	10.5	412	15	23.0
Halifax town, Plymouth County	1 951	1 632	1 206	21.2	326	319	419	11.3	233	-	31.6
Hamilton town, Essex County	1 993	1 427	1 679	21.7	301	566	529	13.8	434	-	20.7
Hampden town, Hampden County	1 453	1 049	1 225	19.2	224	404	368	13.5	144	6	20.9
Hancock town, Berkshire County	164	113	909	18.9	29	51	241	10.0-	48	-	20.7
Hanover town, Plymouth County	3 561	2 881	1 651	23.7	751	680	491	11.9	501	-	29.2
Hanson CDP, Plymouth County	583	461	1 321	20.7	125	122	398	12.3	36	-	37.5
Hanson town, Plymouth County	2 607	2 142	1 352	22.4	624	465	389	13.4	332	-	24.1
Hardwick town, Worcester County	464	332	1 014	21.3	46	132	367	12.6	280	-	22.8
Harvard town, Worcester County	1 434	1 110	2 104	20.1	252	324	526	10.0-	129	-	25.4
Harwich town, Barnstable County	4 057	2 328	1 075	23.2	355	1 729	327	12.7	840	6	26.7
Harwich Center CDP, Barnstable County	597	331	978	21.3	38	266	298	11.7	156	6	28.0
Harwich Port CDP, Barnstable County	544	214	1 305	35.3	28	330	370	14.8	220	-	30.3
Hatfield CDP, Hampshire County	329	185	1 365	26.1	47	144	338	13.7	187	-	23.3
Hatfield town, Hampshire County	816	481	1 146	21.6	99	335	355	10.8	341	-	22.4
Haverhill city, Essex County	10 905	8 480	1 241	22.0	1 951	2 425	392	12.3	8 852	191	25.7
Hawley town, Franklin County	48	35	808	21.9	5	13	295	23.5	12	-	40.0
Heath town, Franklin County	125	89	828	21.9	17	36	300	13.6	24	-	25.0
Hingham CDP, Plymouth County	1 507	1 099	1 878	21.1	297	408	632	12.5	444	-	23.5
Hingham town, Plymouth County	5 577	4 067	1 857	21.8	1 084	1 510	591	13.6	932	37	22.5
Hinsdale town, Berkshire County	425	307	1 068	22.2	49	118	319	17.4	139	-	24.0
Holbrook CDP, Norfolk County	2 822	1 818	1 259	23.1	311	1 004	395	12.0	910	-	25.0
Holbrook town, Norfolk County	2 822	1 818	1 259	23.1	311	1 004	395	12.0	910	-	25.0
Holden town, Worcester County	4 705	3 440	1 359	21.2	941	1 265	407	12.7	599	-	24.7
Holland CDP, Hampden County	448	357	983	20.3	64	91	325	12.1	77	-	22.5
Holland town, Hampden County	690	559	995	20.6	99	131	323	11.3	104	-	20.7
Holliston town, Middlesex County	3 786	3 122	1 646	22.0	824	664	477	11.2	636	-	26.5
Holyoke city, Hampden County	4 808	3 303	1 018	20.8	704	1 505	335	12.0	8 544	302	27.8
Hopedale town, Worcester County	1 484	1 122	1 396	23.5	240	362	452	13.5	491	91	18.7
Hopedale CDP, Worcester County	961	757	1 359	23.2	160	204	522	12.5	428	91	18.2
Hopkinton CDP, Middlesex County	686	507	1 484	23.7	118	179	446	13.7	241	-	22.4
Hopkinton town, Middlesex County	3 687	3 123	1 944	21.3	664	564	529	12.1	375	-	21.2
Housatonic CDP, Berkshire County	235	190	894	18.3	36	45	392	19.2	204	-	25.2
Hubbardston town, Worcester County	945	768	1 128	20.2	204	177	331	10.7	95	-	21.7
Hudson town, Middlesex County	4 080	3 056	1 386	20.6	754	1 024	402	11.8	1 911	18	22.7
Hudson CDP, Middlesex County	2 954	2 179	1 327	20.4	526	775	395	11.8	1 838	18	22.7
Hull town, Plymouth County	2 739	2 064	1 421	24.1	526	675	498	18.5	1 167	11	25.4
Hull CDP, Plymouth County	2 739	2 064	1 421	24.1	526	675	498	18.5	1 167	11	25.4
Huntington town, Hampshire County	467	360	1 003	20.8	89	107	351	12.5	154	-	25.4
Ipswich CDP, Essex County	711	452	1 415	26.9	99	259	448	15.1	813	-	24.9
Ipswich town, Essex County	3 237	2 218	1 564	23.4	632	1 019	452	12.7	1 319	14	25.1
Kingston CDP, Plymouth County	1 387	1 093	1 196	23.6	241	294	375	11.6	519	8	25.7
Kingston town, Plymouth County	2 808	2 357	1 435	24.3	615	451	390	11.7	734	60	26.7
Lakeville town, Plymouth County	2 755	2 215	1 294	20.3	540	540	322	10.0-	278	-	24.5
Lancaster town, Worcester County	1 433	1 059	1 296	21.3	230	374	361	10.7	401	-	21.3
Lanesborough town, Berkshire County	890	646	956	22.3	108	244	319	11.6	113	-	19.9
Lawrence city, Essex County	4 323	3 082	1 044	23.3	601	1 241	342	13.8	16 366	142	27.8
Lee CDP, Berkshire County	412	349	1 007	21.3	98	63	368	14.9	466	8	27.7
Lee town, Berkshire County	1 465	952	1 037	21.5	195	513	341	12.1	713	8	27.5

Table 32. **Mortgage and Rental Cost Characteristics: 2000**—Con.

[Data based on a sample (except Tables 65-68). For information on confidentiality protection, coverage, sampling error, and nonsampling error, see Appendix G.
For location of definitions, see "How to Use This Census Report"]

State County Place and County Subdivision	Specified owner-occupied housing units								Specified renter-occupied housing units paying cash rent		
		With a mortgage				Not mortgaged					
	Total	Total	Median selected monthly owner costs (dollars)	Median selected monthly owner costs as a percentage of household income in 1999	With a second mortgage or home equity loan or both	Total	Median selected monthly owner costs (dollars)	Median selected monthly owner costs as a percentage of household income in 1999	Total	With meals included in rent	Median gross rent as a percentage of household income in 1999
PLACE AND COUNTY SUBDIVISION—Con.											
Leicester town, Worcester County	2 513	1 960	1 113	20.6	470	553	326	12.4	826	-	22.4
Lenox CDP, Berkshire County	279	151	1 134	23.6	29	128	456	16.3	435	52	23.9
Lenox town, Berkshire County	1 126	746	1 151	22.3	158	380	447	12.2	690	164	27.8
Leominster city, Worcester County	7 584	5 465	1 165	21.1	1 394	2 119	342	13.3	6 783	158	23.4
Leverett town, Franklin County	352	234	1 273	21.6	73	118	441	10.0-	106	-	32.5
Lexington town, Middlesex County	8 382	5 612	2 192	22.1	1 422	2 770	660	11.4	1 870	248	25.4
Lexington CDP, Middlesex County	8 382	5 612	2 192	22.1	1 422	2 770	660	11.4	1 870	248	25.4
Leyden town, Franklin County	137	99	1 046	20.9	28	38	317	10.0-	10	-	22.5
Lincoln town, Middlesex County	1 426	961	2 526	19.2	209	465	824	10.0-	337	-	24.5
Littleton town, Middlesex County	2 173	1 616	1 633	21.7	395	557	446	11.0	446	17	27.9
Littleton Common CDP, Middlesex County	739	534	1 310	22.5	148	205	403	11.7	229	-	28.1
Longmeadow town, Hampden County	5 065	3 481	1 611	21.4	918	1 584	565	12.6	472	152	22.5
Longmeadow CDP, Hampden County	5 065	3 481	1 611	21.4	918	1 584	565	12.6	472	152	22.5
Lowell city, Middlesex County	11 750	8 154	1 147	21.7	1 457	3 596	379	12.8	21 180	119	25.2
Ludlow town, Hampden County	5 239	3 254	1 082	20.2	801	1 985	337	11.7	1 579	-	23.0
Lunenburg CDP, Worcester County	500	340	1 172	19.0	72	160	412	12.1	45	-	18.2
Lunenburg town, Worcester County	2 668	1 861	1 273	21.0	432	807	384	12.3	392	6	21.0
Lynn city, Essex County	10 737	7 512	1 206	22.8	1 641	3 225	396	12.8	17 830	212	27.2
Lynnfield town, Essex County	3 542	2 399	1 856	21.7	625	1 143	536	10.8	197	9	22.0
Lynnfield CDP, Essex County	3 542	2 399	1 856	21.7	625	1 143	536	10.8	197	9	22.0
Malden city, Middlesex County	5 991	4 360	1 321	23.5	952	1 631	433	13.0	12 696	62	25.3
Manchester-by-the-Sea town, Essex County	1 336	929	1 957	21.8	325	407	632	12.7	604	-	28.2
Mansfield town, Bristol County	4 995	4 202	1 633	22.8	1 124	793	441	11.4	2 208	128	21.2
Mansfield Center CDP, Bristol County	1 306	949	1 388	23.0	191	357	427	11.4	1 301	128	20.7
Marblehead town, Essex County	5 671	4 080	1 816	20.0	870	1 591	534	12.0	2 007	18	25.2
Marblehead CDP, Essex County	5 671	4 080	1 816	20.0	870	1 591	534	12.0	2 007	18	25.2
Marion town, Plymouth County	1 446	1 064	1 364	22.0	270	382	471	12.5	299	-	24.6
Marion Center CDP, Plymouth County	312	214	1 339	22.3	47	98	461	12.9	106	-	21.1
Marlborough city, Middlesex County	7 027	5 430	1 450	21.7	1 114	1 597	431	12.8	5 505	188	23.6
Marshfield CDP, Plymouth County	1 034	808	1 485	22.5	158	226	495	10.0-	580	10	25.2
Marshfield town, Plymouth County	6 723	5 301	1 526	22.4	1 070	1 422	458	13.0	1 573	13	27.0
Marshfield Hills CDP, Plymouth County	727	540	1 635	22.4	86	187	517	14.3	51	-	36.6
Mashpee town, Barnstable County	3 801	2 771	1 157	23.4	589	1 030	427	11.8	804	-	28.3
Mashpee Neck CDP, Barnstable County	316	269	1 166	25.1	61	47	357	10.9	36	-	27.1
Mattapoisett town, Plymouth County	1 822	1 157	1 431	21.4	290	665	419	10.6	509	12	23.1
Mattapoisett Center CDP, Plymouth County	805	504	1 468	22.1	128	301	426	11.2	403	12	23.7
Maynard town, Middlesex County	2 663	2 025	1 447	21.6	487	638	484	13.6	1 237	-	26.4
Maynard CDP, Middlesex County	2 663	2 025	1 447	21.6	487	638	484	13.6	1 237	-	26.4
Medfield CDP, Norfolk County	1 617	1 221	1 856	19.6	300	396	528	10.7	514	17	26.9
Medfield town, Norfolk County	3 118	2 503	2 077	19.8	563	615	547	11.4	533	17	26.9
Medford city, Middlesex County	7 636	5 265	1 466	23.2	1 250	2 371	475	14.2	8 776	43	24.9
Medway town, Norfolk County	3 184	2 594	1 611	21.5	687	590	449	15.0	640	-	23.4
Melrose city, Middlesex County	5 949	4 307	1 560	21.5	1 072	1 642	514	12.5	3 478	-	23.8
Mendon town, Worcester County	1 397	1 171	1 562	23.4	414	226	339	11.7	184	-	24.3
Merrimac town, Essex County	1 457	1 202	1 471	21.6	286	255	386	11.6	347	6	25.2
Methuen city, Essex County	10 077	7 113	1 275	22.0	1 567	2 964	383	14.6	4 380	-	24.7
Middleborough town, Plymouth County	4 402	3 562	1 203	23.1	672	840	369	12.2	1 687	-	24.9
Middleborough Center CDP, Plymouth County	1 042	857	1 243	23.6	108	185	386	12.4	1 328	-	24.9
Middlefield town, Hampshire County	92	70	930	25.9	16	22	417	10.0	5	-	35.8
Middleton town, Essex County	1 729	1 364	1 552	21.4	340	365	432	10.0-	314	-	26.3
Milford town, Worcester County	5 710	4 399	1 389	21.5	899	1 311	387	14.5	3 528	13	26.2
Milford CDP, Worcester County	4 947	3 706	1 356	21.9	752	1 241	386	14.5	3 461	13	26.4
Millbury town, Worcester County	3 036	2 184	1 170	20.1	514	852	346	13.3	1 321	14	21.4
Millers Falls CDP, Franklin County	222	138	862	18.5	18	84	230	10.3	116	-	27.5
Millis town, Norfolk County	2 056	1 629	1 457	22.5	365	427	448	14.5	650	-	22.6
Millis-Clicquot CDP, Norfolk County	1 067	885	1 442	23.4	183	182	433	17.8	531	-	22.0
Millville town, Worcester County	618	500	1 203	22.3	122	118	350	10.0-	177	3	26.0
Milton town, Norfolk County	6 632	4 755	1 817	21.8	1 117	1 877	570	14.8	1 271	-	25.2
Milton CDP, Norfolk County	6 632	4 755	1 817	21.8	1 117	1 877	570	14.8	1 271	-	25.2
Monomoscoy Island CDP, Barnstable County	25	13	1 518	50.0+	-	12	500	17.5	28	-	27.5
Monroe town, Franklin County	12	6	560	36.7	-	6	375	10.0	4	-	35.0
Monson town, Hampden County	1 970	1 577	1 102	22.0	370	393	368	10.0-	559	-	22.9
Monson Center CDP, Hampden County	388	308	1 057	25.0	73	80	350	25.6	369	-	22.7
Montague town, Franklin County	1 689	1 118	892	20.8	196	571	330	12.0	1 356	13	27.5
Monterey town, Berkshire County	212	127	1 079	22.4	16	85	371	11.6	52	-	31.3
Montgomery town, Hampden County	187	150	1 167	22.3	24	37	369	10.8	6	-	12.5
Monument Beach CDP, Barnstable County	724	533	1 076	23.7	95	191	324	10.0-	180	-	22.6
Mount Washington town, Berkshire County	37	24	1 107	28.3	7	13	321	10.0-	5	-	17.5
Nahant town, Essex County	968	735	1 569	22.3	148	233	519	13.0	477	-	19.6
Nahant CDP, Essex County	968	735	1 569	22.3	148	233	519	13.0	477	-	19.6
Nantucket CDP, Nantucket County	736	455	1 651	25.6	101	281	495	12.6	556	-	27.1
Nantucket town, Nantucket County	2 041	1 438	1 771	26.3	191	603	422	11.8	1 213	7	29.5
Natick town, Middlesex County	7 829	5 813	1 653	21.5	1 325	2 016	477	12.9	3 623	11	22.9
Needham town, Norfolk County	7 698	5 459	2 021	20.9	1 453	2 239	574	11.8	1 909	417	29.7
Needham CDP, Norfolk County	7 698	5 459	2 021	20.9	1 453	2 239	574	11.8	1 909	417	29.7
New Ashford town, Berkshire County	43	30	950	16.3	1	13	238	10.0-	13	-	21.9
New Bedford city, Bristol County	10 920	6 920	1 017	22.4	1 618	4 000	338	14.6	20 918	76	26.2
New Braintree town, Worcester County	162	139	1 177	24.5	40	23	365	10.0-	25	-	19.0
Newbury town, Essex County	1 840	1 395	1 485	21.7	318	445	479	10.0-	430	-	29.7
Newburyport city, Essex County	4 068	2 974	1 566	23.0	662	1 094	456	12.2	2 416	-	23.7
New Marlborough town, Berkshire County	337	213	1 042	22.2	55	124	304	10.0-	76	3	22.2

Table 32. **Mortgage and Rental Cost Characteristics: 2000**—Con.

[Data based on a sample (except Tables 65-68). For information on confidentiality protection, coverage, sampling error, and nonsampling error, see Appendix G.
For location of definitions, see "How to Use This Census Report"]

State County Place and County Subdivision	Specified owner-occupied housing units								Specified renter-occupied housing units paying cash rent		
		With a mortgage				Not mortgaged					
	Total	Total	Median selected monthly owner costs (dollars)	Median selected monthly owner costs as a percentage of household income in 1999	With a second mortgage or home equity loan or both	Total	Median selected monthly owner costs (dollars)	Median selected monthly owner costs as a percentage of household income in 1999	Total	With meals included in rent	Median gross rent as a percentage of household income in 1999
PLACE AND COUNTY SUBDIVISION—Con.											
New Salem town, Franklin County	238	185	884	21.4	36	53	310	10.0-	24	-	23.8
New Seabury CDP, Barnstable County	371	233	1 549	19.5	26	138	557	10.0-	15	-	24.7
Newton city, Middlesex County	16 507	11 024	2 259	20.5	2 798	5 483	675	12.0	8 973	395	23.1
Norfolk town, Norfolk County	2 447	2 038	1 725	20.4	578	409	499	10.2	190	-	26.3
North Adams city, Berkshire County	2 280	1 430	799	19.3	277	850	282	10.7	2 830	6	27.2
North Amherst CDP, Hampshire County	473	321	1 636	22.1	80	152	449	12.1	1 319	-	42.3
Northampton city, Hampshire County	5 082	3 442	1 171	20.7	898	1 640	365	11.2	5 320	34	25.2
North Andover town, Essex County	5 664	4 398	1 937	21.6	1 005	1 266	474	13.7	2 536	135	22.5
North Attleborough town, Bristol County	5 736	4 524	1 392	21.0	1 204	1 212	377	10.0	3 155	22	22.4
North Attleborough Center CDP, Bristol County	2 942	2 302	1 317	21.3	548	640	379	10.0-	2 835	22	22.1
Northborough CDP, Worcester County	1 632	1 325	1 493	21.8	346	307	428	12.1	511	-	22.8
Northborough town, Worcester County	3 848	3 117	1 583	20.8	799	731	448	10.9	740	-	23.1
Northbridge town, Worcester County	2 696	1 984	1 258	20.5	402	712	333	12.3	1 508	-	23.2
North Brookfield CDP, Worcester County	465	325	993	20.8	28	140	323	10.8	424	7	24.0
North Brookfield town, Worcester County	964	689	1 016	20.7	93	275	335	12.5	505	7	22.8
North Eastham CDP, Barnstable County	680	392	845	21.9	68	288	306	15.5	164	-	27.4
North Falmouth CDP, Barnstable County	1 092	653	1 337	21.9	171	439	415	12.6	180	-	24.4
Northfield CDP, Franklin County	208	114	1 118	22.9	36	94	330	12.1	133	-	21.9
Northfield town, Franklin County	671	429	1 005	21.3	136	242	302	11.6	184	-	22.6
North Lakeville CDP, Plymouth County	642	445	1 143	20.6	153	197	337	10.8	151	-	40.6
North Pembroke CDP, Plymouth County	831	707	1 413	21.0	163	124	376	10.0-	140	-	26.9
North Plymouth CDP, Plymouth County	507	264	1 260	23.3	65	243	448	13.8	816	-	27.7
North Reading town, Middlesex County	3 862	2 933	1 685	22.2	706	929	506	12.5	440	8	25.9
North Scituate CDP, Plymouth County	1 504	1 124	1 741	22.3	286	380	479	10.7	218	-	27.8
North Seekonk CDP, Bristol County	811	466	1 178	23.9	71	345	323	11.6	78	-	38.8
Northwest Harwich CDP, Barnstable County	1 233	762	998	23.6	121	471	322	12.4	235	-	24.9
North Westport CDP, Bristol County	1 252	817	1 106	20.5	248	435	276	10.4	334	-	23.9
Norton town, Bristol County	4 089	3 463	1 346	22.3	1 018	626	353	12.2	1 012	40	23.7
Norton Center CDP, Bristol County	237	176	1 594	22.2	68	61	431	11.6	121	-	18.7
Norwell town, Plymouth County	2 763	2 070	1 813	21.6	551	693	544	12.5	226	-	24.8
Norwood town, Norfolk County	5 564	3 556	1 395	21.2	790	2 008	413	12.2	4 885	-	22.5
Norwood CDP, Norfolk County	5 564	3 556	1 395	21.2	790	2 008	413	12.2	4 885	-	22.5
Oak Bluffs town, Dukes County	1 107	778	1 230	27.0	47	329	348	17.2	315	-	26.0
Oakham town, Worcester County	407	325	1 055	19.7	62	82	330	13.8	32	-	18.0
Ocean Bluff-Brant Rock CDP, Plymouth County	1 578	1 165	1 228	23.2	242	413	401	15.6	323	3	32.4
Ocean Grove CDP, Bristol County	927	617	873	20.9	129	310	288	11.4	254	-	20.2
Onset CDP, Plymouth County	325	139	1 009	28.8	-	186	347	12.6	157	-	33.9
Orange CDP, Franklin County	722	505	827	19.6	92	217	317	12.4	615	-	23.2
Orange town, Franklin County	1 457	1 050	816	21.7	181	407	295	11.5	986	-	23.7
Orleans CDP, Barnstable County	406	173	828	21.5	20	233	305	10.4	286	-	28.9
Orleans town, Barnstable County	2 136	930	1 058	20.8	155	1 206	379	11.9	625	-	28.5
Otis town, Berkshire County	368	258	1 000	18.9	61	110	259	10.1	57	-	28.8
Oxford CDP, Worcester County	1 557	1 228	1 020	19.8	246	329	330	13.1	561	8	25.2
Oxford town, Worcester County	3 277	2 706	1 080	20.8	541	571	325	12.0	1 226	8	26.2
Palmer CDP, Hampden County	720	518	1 018	24.2	97	202	337	12.8	882	-	23.6
Palmer town, Hampden County	2 583	1 764	1 044	22.5	386	819	352	12.6	1 614	-	22.1
Paxton town, Worcester County	1 280	939	1 443	21.3	188	341	431	15.0	55	-	20.8
Peabody city, Essex County	10 851	7 535	1 377	21.5	1 842	3 316	362	11.0	5 075	126	25.0
Pelham town, Hampshire County	367	247	1 188	21.0	81	120	450	10.0	73	-	26.1
Pembroke town, Plymouth County	4 919	3 934	1 340	22.4	951	985	383	11.2	541	-	26.1
Pepperell CDP, Middlesex County	446	331	1 373	26.2	135	115	356	13.0	410	9	21.4
Pepperell town, Middlesex County	2 540	2 169	1 371	21.0	662	371	371	10.0-	762	9	21.7
Peru town, Berkshire County	160	134	878	21.5	28	26	263	10.0-	13	-	31.5
Petersham town, Worcester County	225	152	1 063	21.7	24	73	287	12.5	52	-	17.5
Phillipston town, Worcester County	415	350	898	23.3	57	65	268	10.0-	33	-	16.3
Pinehurst CDP, Middlesex County	2 080	1 638	1 453	22.3	462	442	391	15.8	130	7	27.9
Pittsfield city, Berkshire County	9 971	6 356	956	21.5	1 457	3 615	346	12.3	7 426	32	25.5
Plainfield town, Hampshire County	98	63	953	26.5	21	35	343	15.8	20	3	30.0
Plainville town, Norfolk County	1 695	1 438	1 316	21.2	397	257	374	11.7	800	-	19.9
Plymouth CDP, Plymouth County	1 155	789	1 213	23.0	184	366	392	13.7	1 756	16	24.8
Plymouth town, Plymouth County	12 443	10 191	1 293	22.9	2 451	2 252	423	13.4	3 937	22	25.9
Plympton town, Plymouth County	669	585	1 321	21.8	153	84	497	13.7	24	-	25.0
Pocasset CDP, Barnstable County	886	542	1 207	24.4	147	344	368	11.6	243	-	29.0
Popponesset CDP, Barnstable County	195	85	1 394	26.3	7	110	400	12.9	7	-	45.0
Popponesset Island CDP, Barnstable County	13	-	-	-	-	13	407	15.4	-	-	-
Princeton town, Worcester County	889	719	1 409	19.9	171	170	410	10.0-	80	-	15.6
Provincetown town, Barnstable County	577	327	1 306	24.1	38	250	366	19.3	779	-	30.6
Provincetown CDP, Barnstable County	538	288	1 316	23.6	33	250	366	19.3	740	-	30.5
Quincy city, Norfolk County	13 581	8 784	1 340	22.9	1 640	4 797	429	13.5	19 309	501	24.4
Randolph town, Norfolk County	7 237	5 142	1 321	22.3	1 096	2 095	397	12.6	3 031	126	27.4
Randolph CDP, Norfolk County	7 237	5 142	1 321	22.3	1 096	2 095	397	12.6	3 031	126	27.4
Raynham town, Bristol County	2 855	2 274	1 272	21.1	514	581	364	11.0	642	22	22.5
Raynham Center CDP, Bristol County	1 016	797	1 277	22.3	178	219	370	10.0-	135	12	25.8
Reading town, Middlesex County	6 320	4 587	1 656	21.6	1 076	1 733	537	13.2	1 474	89	25.3
Reading CDP, Middlesex County	6 320	4 587	1 656	21.6	1 076	1 733	537	13.2	1 474	89	25.3
Rehoboth town, Bristol County	2 594	1 989	1 352	21.8	560	605	352	10.8	305	-	24.3
Revere city, Suffolk County	5 581	3 370	1 278	25.8	792	2 211	440	16.0	9 456	247	28.2
Richmond town, Berkshire County	456	283	1 161	20.0	70	173	399	10.9	47	-	20.3
Rochester town, Plymouth County	1 270	1 029	1 275	20.2	265	241	363	13.3	72	-	20.3
Rockland town, Plymouth County	3 830	2 952	1 228	22.0	663	878	421	12.8	1 680	9	24.6
Rockport CDP, Essex County	1 365	853	1 575	23.7	121	512	511	14.8	955	-	27.9

Table 32. **Mortgage and Rental Cost Characteristics: 2000**—Con.

[Data based on a sample (except Tables 65-68). For information on confidentiality protection, coverage, sampling error, and nonsampling error, see Appendix G.
For location of definitions, see "How to Use This Census Report"]

State County Place and County Subdivision	Specified owner-occupied housing units								Specified renter-occupied housing units paying cash rent		
		With a mortgage				Not mortgaged					
	Total	Total	Median selected monthly owner costs (dollars)	Median selected monthly owner costs as a percentage of household income in 1999	With a second mortgage or home equity loan or both	Total	Median selected monthly owner costs (dollars)	Median selected monthly owner costs as a percentage of household income in 1999	Total	With meals included in rent	Median gross rent as a percentage of household income in 1999
PLACE AND COUNTY SUBDIVISION—Con.											
Rockport town, Essex County	1 876	1 175	1 552	24.7	228	701	490	14.0	1 178	-	25.8
Rowe town, Franklin County	73	39	1 080	17.8	10	34	233	10.0-	12	-	27.5
Rowley CDP, Essex County	329	276	1 527	24.9	58	53	392	18.5	144	-	27.4
Rowley town, Essex County	1 265	1 035	1 605	23.6	216	230	455	14.8	398	-	24.3
Royalston town, Worcester County	252	181	917	21.0	37	71	284	10.0-	41	-	16.1
Russell town, Hampden County	390	299	1 016	21.5	64	91	353	13.3	99	2	27.8
Rutland CDP, Worcester County	595	469	1 191	18.6	112	126	375	12.4	117	-	17.7
Rutland town, Worcester County	1 594	1 292	1 245	19.6	286	302	335	10.3	397	-	19.8
Sagamore CDP, Barnstable County	975	707	1 283	24.8	195	268	375	11.3	261	-	26.8
Salem city, Essex County	5 236	3 543	1 400	23.0	771	1 693	421	14.1	8 620	143	25.3
Salisbury CDP, Essex County	800	499	1 202	22.2	82	301	377	11.9	791	-	22.9
Salisbury town, Essex County	1 531	1 092	1 274	22.5	190	439	373	11.7	945	-	22.8
Sandisfield town, Berkshire County	170	117	1 010	19.9	24	53	284	10.0-	16	-	22.9
Sandwich CDP, Barnstable County	887	611	1 207	21.5	155	276	375	12.0	291	-	23.6
Sandwich town, Barnstable County	5 932	4 660	1 286	23.4	1 099	1 272	397	12.4	801	-	24.8
Saugus town, Essex County	6 792	4 592	1 344	23.3	896	2 200	387	11.5	1 852	9	24.6
Saugus CDP, Essex County	6 792	4 592	1 344	23.3	896	2 200	387	11.5	1 852	9	24.6
Savoy town, Berkshire County	137	95	893	23.0	20	42	263	11.9	9	-	50.0+
Scituate CDP, Plymouth County	1 461	986	1 451	23.3	212	475	483	13.1	505	-	26.4
Scituate town, Plymouth County	5 253	3 886	1 606	22.6	932	1 367	481	13.3	1 048	-	25.9
Seabrook CDP, Barnstable County	199	153	1 625	24.2	44	46	361	10.0-	6	-	27.5
Seconsett Island CDP, Barnstable County	6	-	-	-	-	6	225	17.5	16	-	32.5
Seekonk town, Bristol County	3 978	2 618	1 244	22.2	727	1 360	367	11.8	505	-	22.9
Sharon town, Norfolk County	4 905	3 854	1 804	20.7	902	1 051	541	13.5	565	-	23.9
Sharon CDP, Norfolk County	1 666	1 169	1 598	21.2	296	497	484	13.5	260	-	22.3
Sheffield town, Berkshire County	816	553	1 129	23.5	96	263	372	13.2	244	-	24.8
Shelburne town, Franklin County	312	180	925	23.2	22	132	331	10.6	282	-	23.3
Shelburne Falls CDP, Franklin County	363	195	870	18.9	19	168	335	12.3	341	-	24.8
Sherborn town, Middlesex County	1 168	891	2 389	22.2	255	277	734	10.0-	93	-	23.0
Shirley CDP, Middlesex County	212	122	1 396	27.9	32	90	315	10.0	352	-	24.7
Shirley town, Middlesex County	1 090	810	1 293	23.1	166	280	364	10.0-	579	-	22.2
Shrewsbury town, Worcester County	8 113	6 141	1 537	21.5	1 375	1 972	355	11.7	3 217	215	24.4
Shutesbury town, Franklin County	438	367	1 175	22.7	87	71	410	10.0-	95	-	27.5
Smith Mills CDP, Bristol County	1 247	721	1 030	21.2	174	526	332	12.6	535	68	25.8
Somerset town, Bristol County	5 309	3 355	1 158	20.4	809	1 954	313	10.7	1 163	8	25.4
Somerset CDP, Bristol County	5 309	3 355	1 158	20.4	809	1 954	313	10.7	1 163	8	25.4
Somerville city, Middlesex County	2 712	1 866	1 395	23.3	330	846	434	11.7	21 518	105	24.9
South Amherst CDP, Hampshire County	632	511	1 232	19.3	116	121	517	10.0-	681	-	39.0
Southampton town, Hampshire County	1 500	1 126	1 151	21.1	195	374	315	10.5	239	-	21.8
South Ashburnham CDP, Worcester County	277	188	1 000	22.1	45	89	410	13.5	72	-	26.8
Southborough town, Worcester County	2 443	1 829	2 161	20.1	577	614	519	10.0-	305	-	28.4
Southbridge town, Worcester County	2 257	1 530	1 061	20.6	296	727	324	13.2	3 750	29	26.3
Southbridge CDP, Worcester County	1 257	816	1 032	19.9	104	441	324	13.8	3 232	29	26.5
South Deerfield CDP, Franklin County	488	247	1 217	22.1	79	241	357	13.8	214	-	19.6
South Dennis CDP, Barnstable County	1 263	804	892	22.0	167	459	278	11.0	264	-	27.0
South Duxbury CDP, Plymouth County	915	723	2 269	24.1	157	192	720	15.8	158	-	30.8
South Hadley town, Hampshire County	4 084	2 618	1 134	21.3	604	1 466	382	12.8	1 585	67	24.4
South Lancaster CDP, Worcester County	437	332	1 143	21.1	40	105	363	10.0-	210	-	19.8
Southwick town, Hampden County	2 362	1 805	1 176	21.6	469	557	331	13.2	584	-	23.9
South Yarmouth CDP, Barnstable County	3 808	2 070	963	23.6	457	1 738	308	12.7	1 441	147	28.5
Spencer CDP, Worcester County	714	542	979	19.7	97	172	295	12.3	1 417	8	22.9
Spencer town, Worcester County	2 219	1 656	1 110	20.7	395	563	284	10.9	1 664	8	21.2
Springfield city, Hampden County	22 978	15 458	956	22.1	3 381	7 520	332	13.8	27 690	353	27.9
Sterling town, Worcester County	1 932	1 471	1 446	21.8	336	461	380	11.6	353	-	21.4
Stockbridge town, Berkshire County	518	299	1 331	21.8	54	219	360	11.6	247	-	25.7
Stoneham town, Middlesex County	4 731	3 325	1 578	23.4	780	1 406	506	15.5	2 771	-	23.8
Stoneham CDP, Middlesex County	4 731	3 325	1 578	23.4	780	1 406	506	15.5	2 771	-	23.8
Stoughton town, Norfolk County	6 709	4 893	1 387	22.7	1 059	1 816	432	12.1	2 491	10	26.0
Stow town, Middlesex County	1 699	1 394	1 845	20.6	418	305	524	13.2	259	-	23.5
Sturbridge CDP, Worcester County	466	359	1 319	25.0	102	107	393	15.7	268	-	18.1
Sturbridge town, Worcester County	1 944	1 512	1 292	20.7	297	432	372	10.7	641	-	21.2
Sudbury town, Middlesex County	4 813	3 684	2 309	20.6	910	1 129	690	10.8	422	48	25.6
Sunderland town, Franklin County	605	432	1 227	23.9	76	173	448	13.7	894	-	32.8
Sutton town, Worcester County	2 218	1 661	1 429	21.3	398	557	383	10.7	269	-	30.6
Swampscott town, Essex County	3 449	2 360	1 762	22.0	540	1 089	544	13.2	1 273	58	25.2
Swampscott CDP, Essex County	3 449	2 360	1 762	22.0	540	1 089	544	13.2	1 273	58	25.2
Swansea town, Bristol County	4 645	3 227	1 080	21.3	736	1 418	327	11.5	766	-	25.8
Taunton city, Bristol County	9 619	6 990	1 149	21.2	1 493	2 629	316	10.9	8 212	67	24.1
Teaticket CDP, Barnstable County	720	318	1 017	23.1	36	402	304	10.5	125	-	29.7
Templeton town, Worcester County	1 678	1 240	952	20.4	218	438	271	12.8	357	11	23.8
Tewksbury town, Middlesex County	8 097	6 300	1 425	22.8	1 600	1 797	422	11.4	935	35	27.1
Three Rivers CDP, Hampden County	510	282	1 091	23.9	61	228	342	13.7	393	-	19.8
Tisbury town, Dukes County	933	539	1 197	24.6	45	394	384	16.3	537	-	27.5
Tolland town, Hampden County	100	71	877	19.9	14	29	304	10.9	7	-	12.5
Topsfield CDP, Essex County	722	532	2 025	21.1	216	190	525	15.0	188	-	23.1
Topsfield town, Essex County	1 672	1 262	2 039	20.4	391	410	544	13.4	211	-	22.5
Townsend CDP, Middlesex County	196	128	1 192	23.1	40	68	408	10.3	173	-	20.7
Townsend town, Middlesex County	2 262	1 907	1 208	22.4	518	355	377	10.3	425	-	20.0
Truro town, Barnstable County	654	363	1 154	25.5	55	291	371	13.8	174	3	24.6
Turners Falls CDP, Franklin County	792	488	831	20.8	105	304	344	13.0	934	13	28.9
Tyngsborough town, Middlesex County	2 812	2 391	1 518	22.5	495	421	427	11.9	555	-	23.4

Table 32. **Mortgage and Rental Cost Characteristics: 2000**—Con.

[Data based on a sample (except Tables 65-68). For information on confidentiality protection, coverage, sampling error, and nonsampling error, see Appendix G.
For location of definitions, see "How to Use This Census Report"]

State County Place and County Subdivision	Specified owner-occupied housing units								Specified renter-occupied housing units paying cash rent		
		With a mortgage				Not mortgaged					
	Total	Total	Median selected monthly owner costs (dollars)	Median selected monthly owner costs as a percentage of household income in 1999	With a second mortgage or home equity loan or both	Total	Median selected monthly owner costs (dollars)	Median selected monthly owner costs as a percentage of household income in 1999	Total	With meals included in rent	Median gross rent as a percentage of household income in 1999
PLACE AND COUNTY SUBDIVISION—Con.											
Tyringham town, Berkshire County	77	43	1 109	19.6	10	34	294	10.4	11	-	18.1
Upton town, Worcester County	1 477	1 203	1 602	20.2	328	274	408	10.2	356	-	28.4
Upton-West Upton CDP, Worcester County	545	447	1 441	21.1	88	98	379	10.0-	318	-	28.3
Uxbridge town, Worcester County	2 517	2 010	1 334	21.5	559	507	378	12.4	767	23	22.8
Vineyard Haven CDP, Dukes County	510	288	1 286	24.2	22	222	364	15.8	335	-	28.0
Wakefield town, Middlesex County	5 889	4 066	1 577	21.9	1 048	1 823	474	13.5	2 580	40	22.6
Wakefield CDP, Middlesex County	5 889	4 066	1 577	21.9	1 048	1 823	474	13.5	2 580	40	22.6
Wales town, Hampden County	400	341	960	23.2	69	59	341	10.0-	87	-	23.1
Walpole CDP, Norfolk County	1 623	1 038	1 499	23.3	219	585	476	13.1	547	-	22.7
Walpole town, Norfolk County	6 046	4 396	1 631	21.7	997	1 650	481	12.6	1 116	80	24.1
Waltham city, Middlesex County	8 695	5 864	1 532	22.8	1 499	2 831	408	12.9	12 317	88	24.4
Ware CDP, Hampshire County	1 027	572	1 029	25.2	174	455	314	13.1	1 228	9	23.2
Ware town, Hampshire County	2 004	1 344	1 110	24.6	451	660	322	11.9	1 317	9	22.9
Wareham town, Plymouth County	5 183	3 568	1 053	24.1	703	1 615	347	13.6	1 835	-	28.0
Wareham Center CDP, Plymouth County	630	411	1 039	22.3	76	219	355	16.4	508	-	28.2
Warren CDP, Worcester County	239	135	990	24.9	31	104	313	13.2	291	-	23.6
Warren town, Worcester County	903	630	984	26.2	117	273	309	13.8	575	-	22.8
Warwick town, Franklin County	141	95	866	22.3	20	46	286	10.0-	27	-	22.2
Washington town, Berkshire County	116	82	941	18.6	20	34	294	10.0-	-	-	-
Watertown city, Middlesex County	3 268	2 003	1 596	22.5	406	1 265	465	12.7	7 518	-	22.5
Wayland town, Middlesex County	3 993	2 914	2 297	22.6	939	1 079	717	12.1	347	-	28.8
Webster town, Worcester County	2 831	1 911	1 096	21.2	364	920	298	14.4	3 025	12	22.7
Webster CDP, Worcester County	1 393	877	1 029	21.1	177	516	285	15.3	2 835	12	23.0
Wellesley town, Norfolk County	6 622	4 589	2 504	19.6	1 201	2 033	670	10.0	1 292	15	21.4
Wellesley CDP, Norfolk County	6 622	4 589	2 504	19.6	1 201	2 033	670	10.0	1 292	15	21.4
Wellfleet town, Barnstable County	808	389	1 101	25.1	91	419	357	11.8	254	-	26.6
Wendell town, Franklin County	191	140	900	22.6	19	51	292	10.0-	39	-	24.4
Wenham town, Essex County	938	666	1 894	21.8	136	272	581	10.4	168	-	28.6
Westborough town, Worcester County	3 616	2 905	1 755	19.4	822	711	471	11.3	2 275	178	22.4
Westborough CDP, Worcester County	665	478	1 367	20.0	173	187	455	12.0	810	-	22.9
West Boylston town, Worcester County	1 754	1 129	1 321	21.2	243	625	385	13.0	428	7	26.2
West Bridgewater town, Plymouth County	1 742	1 239	1 271	22.4	338	503	363	15.2	342	-	21.4
West Brookfield CDP, Worcester County	255	136	1 207	22.8	53	119	308	10.0-	238	-	27.4
West Brookfield town, Worcester County	831	539	1 126	22.0	130	292	311	10.0-	299	-	29.3
West Chatham CDP, Barnstable County	476	233	1 214	18.1	66	243	365	15.1	186	-	33.3
West Concord CDP, Middlesex County	1 188	870	1 726	21.7	234	318	587	10.0-	397	-	22.0
West Dennis CDP, Barnstable County	847	457	1 155	25.3	119	390	327	12.4	316	-	32.7
West Falmouth CDP, Barnstable County	635	320	1 618	20.3	58	315	442	10.0-	131	-	22.5
Westfield city, Hampden County	8 295	6 050	1 172	21.2	1 737	2 245	342	12.5	4 553	39	25.5
Westford town, Middlesex County	5 854	4 887	1 768	19.6	1 220	967	519	12.4	510	-	22.3
Westhampton town, Hampshire County	344	239	1 195	22.1	62	105	375	10.0-	24	-	14.2
Westminster town, Worcester County	2 006	1 424	1 178	21.8	300	582	321	10.6	310	-	18.0
West Newbury town, Essex County	1 162	851	1 713	20.8	154	311	545	11.7	83	-	25.1
Weston town, Middlesex County	2 990	1 992	3 329	19.0	504	998	1 000+	10.0-	454	89	23.2
Westport town, Bristol County	3 912	2 708	1 158	20.6	709	1 204	296	10.0-	765	-	21.7
West Springfield town, Hampden County	5 928	3 870	1 102	21.2	993	2 058	349	12.2	4 803	15	24.2
West Springfield CDP, Hampden County	5 928	3 870	1 102	21.2	993	2 058	349	12.2	4 803	15	24.2
West Stockbridge town, Berkshire County	365	225	1 130	20.8	53	140	387	12.0	85	-	26.4
West Tisbury town, Dukes County	615	446	1 236	23.3	68	169	399	11.0	213	-	23.9
West Wareham CDP, Plymouth County	361	282	1 052	23.8	50	79	338	10.0-	115	-	21.8
Westwood town, Norfolk County	4 089	2 899	1 857	21.9	650	1 190	576	12.2	512	14	29.0
West Yarmouth CDP, Barnstable County	1 697	1 000	1 021	24.3	166	697	338	13.7	828	57	31.1
Weweantic CDP, Plymouth County	615	442	1 050	22.1	67	173	334	10.6	103	-	36.2
Weymouth town, Norfolk County	12 588	8 734	1 333	22.8	1 875	3 854	417	13.2	6 893	19	25.6
Weymouth CDP, Norfolk County	12 588	8 734	1 333	22.8	1 875	3 854	417	13.2	6 893	19	25.6
Whately town, Franklin County	420	289	1 216	20.7	61	131	395	11.3	75	-	18.1
White Island Shores CDP, Plymouth County	616	521	1 017	23.2	125	95	288	12.8	104	-	31.9
Whitinsville CDP, Worcester County	935	731	1 316	20.4	205	204	343	10.2	1 132	-	22.8
Whitman town, Plymouth County	3 131	2 392	1 304	23.1	532	739	415	11.9	1 337	-	24.1
Wilbraham CDP, Hampden County	1 088	751	1 378	20.7	196	337	426	13.5	76	-	23.3
Wilbraham town, Hampden County	4 116	2 865	1 365	20.7	698	1 251	398	11.7	410	-	26.2
Williamsburg town, Hampshire County	485	316	973	20.4	75	169	347	13.8	225	-	25.8
Williamstown CDP, Berkshire County	527	260	986	17.4	72	267	501	10.0-	451	-	20.1
Williamstown town, Berkshire County	1 455	857	1 025	18.4	204	598	441	10.3	642	12	21.2
Wilmington CDP, Middlesex County	6 113	4 676	1 450	21.9	1 020	1 437	397	11.4	596	6	24.3
Wilmington town, Middlesex County	6 113	4 676	1 450	21.9	1 020	1 437	397	11.4	596	6	24.3
Winchendon CDP, Worcester County	606	421	960	19.5	66	185	314	14.6	735	-	22.8
Winchendon town, Worcester County	1 957	1 546	983	20.4	237	411	310	11.0	898	-	23.0
Winchester town, Middlesex County	5 440	3 650	2 233	21.5	949	1 790	680	11.0	1 455	122	22.7
Winchester CDP, Middlesex County	5 440	3 650	2 233	21.5	949	1 790	680	11.0	1 455	122	22.7
Windsor town, Berkshire County	202	164	894	22.9	43	38	314	10.0	20	-	20.0
Winthrop town, Suffolk County	2 252	1 453	1 521	22.6	356	799	473	11.4	3 594	8	23.0
Winthrop CDP, Suffolk County	2 252	1 453	1 521	22.6	356	799	473	11.4	3 594	8	23.0
Woburn city, Middlesex County	7 679	5 180	1 383	22.6	1 289	2 499	376	10.9	5 630	211	24.7
Woods Hole CDP, Barnstable County	201	50	2 000	35.7	18	151	479	13.1	158	-	28.2
Worcester city, Worcester County	21 591	14 542	1 111	21.2	3 008	7 049	357	12.4	37 131	461	25.1
Worthington town, Hampshire County	249	194	968	20.6	73	55	327	10.0-	40	2	26.8
Wrentham town, Norfolk County	2 661	2 100	1 612	21.3	539	561	394	10.0	475	-	22.6
Yarmouth town, Barnstable County	7 992	4 432	1 042	23.6	906	3 560	333	12.7	2 574	240	28.9
Yarmouth Port CDP, Barnstable County	2 020	1 067	1 155	23.9	246	953	373	12.7	229	36	19.6

Table 33. Place of Birth, Residence in 1995, and Language for the American Indian and Alaska Native Population (One Race): 2000

[Data based on a sample (except Tables 65-68). For information on confidentiality protection, coverage, sampling error, and nonsampling error, see Appendix G.
For location of definitions, see "How to Use This Census Report"]

American Indian Area County	American Indian and Alaska Native population (one race)	Native population—Percent born in state of residence	Foreign-born population			Population 5 years and over		Speak a language other than English at home			
								Population 5 to 17 years		Population 18 years and over	
			Number	Percent of population	Percent naturalized citizens	Number	Percent living in different house in 1995	Number	Percent who speak English less than "very well"	Number	Percent who speak English less than "very well"
AMERICAN INDIAN RESERVATION AND OFF-RESERVATION TRUST LAND — FEDERAL											
All areas	60	65.0	-	-	(X)	53	54.7	-	(X)	-	(X)
Wampanoag-Aquinnah Trust Land, MA	60	65.0	-	-	(X)	53	54.7	-	(X)	-	(X)
Dukes County (part)	60	65.0	-	-	(X)	53	54.7	-	(X)	-	(X)
AMERICAN INDIAN RESERVATION AND OFF-RESERVATION TRUST LAND — STATE											
All areas	2	100.0	-	-	(X)	2	-	-	(X)	-	(X)
Hassanamisco (state) Reservation, MA	2	100.0	-	-	(X)	2	-	-	(X)	-	(X)
Worcester County (part)	2	100.0	-	-	(X)	2	-	-	(X)	-	(X)

Table 34. Education and Veteran Status for the American Indian and Alaska Native Population (One Race): 2000

[Data based on a sample (except Tables 65-68). For information on confidentiality protection, coverage, sampling error, and nonsampling error, see Appendix G.
For location of definitions, see "How to Use This Census Report"]

American Indian Area County	Population 3 years and over enrolled in school				Population 16 to 19 years			Population 25 years and over			Civilian veterans 18 years and over	
		Elementary or high school				Not enrolled in school and not high school graduate						
	Pre-primary school	Number	Percent in private school	College or graduate school	Total	Number	Percent	Number	Percent high school graduate or higher	Percent with Bachelor's degree or higher	Total	65 years and over
AMERICAN INDIAN RESERVATION AND OFF-RESERVATION TRUST LAND — FEDERAL												
All areas	-	19	15.8	3	3	-	-	29	72.4	10.3	6	2
Wampanoag-Aquinnah Trust Land, MA	-	19	15.8	3	3	-	-	29	72.4	10.3	6	2
Dukes County (part)	-	19	15.8	3	3	-	-	29	72.4	10.3	6	2
AMERICAN INDIAN RESERVATION AND OFF-RESERVATION TRUST LAND — STATE												
All areas	-	-	(X)	-	-	-	(X)	2	50.0	-	1	-
Hassanamisco (state) Reservation, MA	-	-	(X)	-	-	-	(X)	2	50.0	-	1	-
Worcester County (part)	-	-	(X)	-	-	-	(X)	2	50.0	-	1	-

Table 35. **Disability Status for the American Indian and Alaska Native Population (One Race): 2000**

[Data based on a sample (except Tables 65-68). For information on confidentiality protection, coverage, sampling error, and nonsampling error, see Appendix G.
For location of definitions, see "How to Use This Census Report"]

American Indian Area County	Civilian noninstitutionalized population with a disability			Percent of civilian noninstitutionalized population with specified disability							Percent employed of civilian noninstitutionalized population 21 to 64 years		
				5 years and over					16 years and over, going outside the home	16 to 64 years, employment disability		Disability status	
	5 years and over	16 to 64 years	65 years and over	Any disability	Sensory	Physical	Mental	Self-care			Total	With a disability	No disability
AMERICAN INDIAN RESERVATION AND OFF-RESERVATION TRUST LAND — FEDERAL													
All areas	6	3	3	11.3	-	3.8	1.9	-	8.1	6.3	70.8	33.3	76.2
Wampanoag-Aquinnah Trust Land, MA	6	3	3	11.3	-	3.8	1.9	-	8.1	6.3	70.8	33.3	76.2
Dukes County (part)	6	3	3	11.3	-	3.8	1.9	-	8.1	6.3	70.8	33.3	76.2
AMERICAN INDIAN RESERVATION AND OFF-RESERVATION TRUST LAND — STATE													
All areas	1	1	-	50.0	-	50.0	-	-	50.0	50.0	100.0	100.0	100.0
Hassanamisco (state) Reservation, MA	1	1	-	50.0	-	50.0	-	-	50.0	50.0	100.0	100.0	100.0
Worcester County (part)	1	1	-	50.0	-	50.0	-	-	50.0	50.0	100.0	100.0	100.0

Table 36. **Employment Status and Journey to Work for the American Indian and Alaska Native Population (One Race): 2000**

[Data based on a sample (except Tables 65-68). For information on confidentiality protection, coverage, sampling error, and nonsampling error, see Appendix G.
For location of definitions, see "How to Use This Census Report"]

American Indian Area County	Population 16 years and over												Own children under 6 years, all parents in family in labor force
			Labor force								Females with own children under 6 years		
			Percent in labor force		Civilian labor force		Workers						
								Means of transportation to work					
	Total	Female	Total	Female	Number	Percent un-employed	Number	Percent using car, truck, or van	Percent in carpools	Percent using public trans-portation	Number	Percent in labor force	
AMERICAN INDIAN RESERVATION AND OFF-RESERVATION TRUST LAND — FEDERAL													
All areas	37	22	64.9	59.1	24	8.3	22	54.5	13.6	4.5	1	100.0	7
Wampanoag-Aquinnah Trust Land, MA	37	22	64.9	59.1	24	8.3	22	54.5	13.6	4.5	1	100.0	7
Dukes County (part)	37	22	64.9	59.1	24	8.3	22	54.5	13.6	4.5	1	100.0	7
AMERICAN INDIAN RESERVATION AND OFF-RESERVATION TRUST LAND — STATE													
All areas	2	1	100.0	100.0	2	-	1	100.0	-	-	-	(X)	-
Hassanamisco (state) Reservation, MA	2	1	100.0	100.0	2	-	1	100.0	-	-	-	(X)	-
Worcester County (part)	2	1	100.0	100.0	2	-	1	100.0	-	-	-	(X)	-

Table 37. **Work Status and Income in 1999 for the American Indian and Alaska Native Population (One Race): 2000**

[Data based on a sample (except Tables 65-68). For information on confidentiality protection, coverage, sampling error, and nonsampling error, see Appendix G.
For location of definitions, see "How to Use This Census Report"]

American Indian Area County	Population 16 years and over, worked in 1999						Median income in 1999 (dollars)			Per capita income in 1999 (dollars)
	Total		Worked 40 or more weeks							
			Total		Full-time, year-round					
	Male	Female	Male	Female	Male	Female	Households	Families	Nonfamily households	
AMERICAN INDIAN RESERVATION AND OFF-RESERVATION TRUST LAND — FEDERAL										
All areas	13	16	13	13	9	10	45 313	45 625	13 750	10 543
Wampanoag-Aquinnah Trust Land, MA	13	16	13	13	9	10	45 313	45 625	13 750	10 543
Dukes County (part)	13	16	13	13	9	10	45 313	45 625	13 750	10 543
AMERICAN INDIAN RESERVATION AND OFF-RESERVATION TRUST LAND — STATE										
All areas	1	1	1	1	1	-	46 250	46 250	-	23 100
Hassanamisco (state) Reservation, MA	1	1	1	1	1	-	46 250	46 250	-	23 100
Worcester County (part)	1	1	1	1	1	-	46 250	46 250	-	23 100

Table 38. Earnings in 1999 of Full-Time, Year-Round Workers, by Sex for the American Indian and Alaska Native Population (One Race): 2000

[Data based on a sample (except Tables 65-68). For information on confidentiality protection, coverage, sampling error, and nonsampling error, see Appendix G.
For location of definitions, see "How to Use This Census Report"]

American Indian Area County	Male						Female					
			Earnings in 1999						Earnings in 1999			
	Workers with earnings	Median earnings in 1999 (dollars)	$1 to $24,999 or loss	$25,000 to $49,999	$50,000 to $99,999	$100,000 or more	Workers with earnings	Median earnings in 1999 (dollars)	$1 to $24,999 or loss	$25,000 to $49,999	$50,000 to $99,999	$100,000 or more
AMERICAN INDIAN RESERVATION AND OFF-RESERVATION TRUST LAND — FEDERAL												
All areas	9	35 625	4	5	-	-	10	19 167	6	4	-	-
Wampanoag-Aquinnah Trust Land, MA	9	35 625	4	5	-	-	10	19 167	6	4	-	-
Dukes County (part)	9	35 625	4	5	-	-	10	19 167	6	4	-	-
AMERICAN INDIAN RESERVATION AND OFF-RESERVATION TRUST LAND — STATE												
All areas	1	23 750	1	-	-	-	-	-	-	-	-	-
Hassanamisco (state) Reservation, MA	1	23 750	1	-	-	-	-	-	-	-	-	-
Worcester County (part)	1	23 750	1	-	-	-	-	-	-	-	-	-

Table 39. Income in 1999 of Households With an American Indian and Alaska Native Householder (One Race): 2000

[Data based on a sample (except Tables 65-68). For information on confidentiality protection, coverage, sampling error, and nonsampling error, see Appendix G.
For location of definitions, see "How to Use This Census Report"]

American Indian Area County	Households with American Indian and Alaska Native householder (one race)	Median income in 1999 (dollars)	Household income in 1999								Percent of households with income in 1999 of $100,000 or more
			Less than $10,000	$10,000 to $24,999	$25,000 to $49,999	$50,000 to $74,999	$75,000 to $99,999	$100,000 to $149,999	$150,000 to $199,999	$200,000 or more	
AMERICAN INDIAN RESERVATION AND OFF-RESERVATION TRUST LAND — FEDERAL											
All areas	23	45 313	-	6	9	8	-	-	-	-	-
Wampanoag-Aquinnah Trust Land, MA	23	45 313	-	6	9	8	-	-	-	-	-
Dukes County (part)	23	45 313	-	6	9	8	-	-	-	-	-
AMERICAN INDIAN RESERVATION AND OFF-RESERVATION TRUST LAND — STATE											
All areas	1	46 250	-	-	1	-	-	-	-	-	-
Hassanamisco (state) Reservation, MA	1	46 250	-	-	1	-	-	-	-	-	-
Worcester County (part)	1	46 250	-	-	1	-	-	-	-	-	-

Table 40. **Poverty Status in 1999 for the American Indian and Alaska Native Population (One Race): 2000**

[Data based on a sample (except Tables 65-68). For information on confidentiality protection, coverage, sampling error, and nonsampling error, see Appendix G.
For location of definitions, see "How to Use This Census Report"]

American Indian Area County	Population for whom poverty status is determined									Families with income in 1999 below poverty level			
		Income in 1999 below poverty level								All families		Families with female householder, no husband present, with related children under 18 years	
		All ages		Related children				Population 65 years and over					
				Under 18 years		5 to 17 years							
	Total	Number	Percent	Number	Percent	Number	Percent	Number	Percent	Number	Percent	Number	Percent
AMERICAN INDIAN RESERVATION AND OFF-RESERVATION TRUST LAND — FEDERAL													
All areas	60	4	6.7	1	4.0	1	5.6	-	-	3	13.6	3	33.3
Wampanoag-Aquinnah Trust Land, MA	60	4	6.7	1	4.0	1	5.6	-	-	3	13.6	3	33.3
Dukes County (part)	60	4	6.7	1	4.0	1	5.6	-	-	3	13.6	3	33.3
AMERICAN INDIAN RESERVATION AND OFF-RESERVATION TRUST LAND — STATE													
All areas	2	-	-	-	(X)	-	(X)	-	(X)	-	-	-	(X)
Hassanamisco (state) Reservation, MA	2	-	-	-	(X)	-	(X)	-	(X)	-	-	-	(X)
Worcester County (part)	2	-	-	-	(X)	-	(X)	-	(X)	-	-	-	(X)

Table 41. **Units in Structure: 2000**

[Data based on a sample (except Tables 65-68). For information on confidentiality protection, coverage, sampling error, and nonsampling error, see Appendix G.
For location of definitions, see "How to Use This Census Report"]

American Indian Area County	Total housing units	Units in structure								
		1 unit, detached	1 unit, attached	2 to 4 units	5 to 9 units	10 to 19 units	20 to 49 units	50 or more units	Mobile home	Boat, RV, van, etc.
AMERICAN INDIAN RESERVATION AND OFF-RESERVATION TRUST LAND — FEDERAL										
All areas	33	31	-	2	-	-	-	-	-	-
Wampanoag-Aquinnah Trust Land, MA	33	31	-	2	-	-	-	-	-	-
Dukes County (part)	33	31	-	2	-	-	-	-	-	-
AMERICAN INDIAN RESERVATION AND OFF-RESERVATION TRUST LAND — STATE										
All areas	2	2	-	-	-	-	-	-	-	-
Hassanamisco (state) Reservation, MA	2	2	-	-	-	-	-	-	-	-
Worcester County (part)	2	2	-	-	-	-	-	-	-	-

Table 42. **Physical Housing Characteristics: 2000**

[Data based on a sample (except Tables 65-68). For information on confidentiality protection, coverage, sampling error, and nonsampling error, see Appendix G.
For location of definitions, see "How to Use This Census Report"]

American Indian Area County	Total housing units	Year structure built			Rooms			No bedrooms or 1 bedroom	Lacking complete plumbing facilities	Lacking complete kitchen facilities
		1995 to March 2000	1939 or earlier	Median	1 or 2	6 or more	Median			
AMERICAN INDIAN RESERVATION AND OFF-RESERVATION TRUST LAND — FEDERAL										
All areas	33	25	-	1 996	-	14	5.3	-	-	-
Wampanoag-Aquinnah Trust Land, MA	33	25	-	1 996	-	14	5.3	-	-	-
Dukes County (part)	33	25	-	1 996	-	14	5.3	-	-	-
AMERICAN INDIAN RESERVATION AND OFF-RESERVATION TRUST LAND — STATE										
All areas	2	-	2	1940-	-	2	6.0	-	-	-
Hassanamisco (state) Reservation, MA	2	-	2	1940-	-	2	6.0	-	-	-
Worcester County (part)	2	-	2	1940-	-	2	6.0	-	-	-

Table 43. Selected Equipment Characteristics of Housing Units With an American Indian and Alaska Native Householder (One Race): 2000

[Data based on a sample (except Tables 65-68). For information on confidentiality protection, coverage, sampling error, and nonsampling error, see Appendix G. For location of definitions, see "How to Use This Census Report"]

American Indian Area County	Occupied housing units	Vehicles available		Percent no telephone service available
		None	1 or more	
AMERICAN INDIAN RESERVATION AND OFF-RESERVATION TRUST LAND — FEDERAL				
All areas	19	2	17	-
Wampanoag-Aquinnah Trust Land, MA	19	2	17	-
Dukes County (part)	19	2	17	-
AMERICAN INDIAN RESERVATION AND OFF-RESERVATION TRUST LAND — STATE				
All areas	2	-	2	-
Hassanamisco (state) Reservation, MA	2	-	2	-
Worcester County (part)	2	-	2	-

Table 44. Year Householder Moved into Unit for Housing Units With an American Indian and Alaska Native Householder (One Race): 2000

[Data based on a sample (except Tables 65-68). For information on confidentiality protection, coverage, sampling error, and nonsampling error, see Appendix G. For location of definitions, see "How to Use This Census Report"]

American Indian Area County	Occupied housing units	Year householder moved into unit	
		1999 to March 2000	1969 or earlier
AMERICAN INDIAN RESERVATION AND OFF-RESERVATION TRUST LAND — FEDERAL			
All areas	19	8	-
Wampanoag-Aquinnah Trust Land, MA	19	8	-
Dukes County (part)	19	8	-
AMERICAN INDIAN RESERVATION AND OFF-RESERVATION TRUST LAND — STATE			
All areas	2	-	-
Hassanamisco (state) Reservation, MA	2	-	-
Worcester County (part)	2	-	-

Table 45. Home Value of Housing Units With an American Indian and Alaska Native Householder (One Race): 2000

[Data based on a sample (except Tables 65-68). For information on confidentiality protection, coverage, sampling error, and nonsampling error, see Appendix G.
For location of definitions, see "How to Use This Census Report"]

American Indian Area County	Specified owner-occupied housing units	Value of home							
		Less than $50,000	$50,000 to $99,999	$100,000 to $149,999	$150,000 to $199,999	$200,000 to $299,999	$300,000 to $499,999	$500,000 or more	Median (dollars)
AMERICAN INDIAN RESERVATION AND OFF-RESERVATION TRUST LAND — FEDERAL									
All areas	4	-	2	-	-	-	-	2	295 000
Wampanoag-Aquinnah Trust Land, MA	4	-	2	-	-	-	-	2	295 000
Dukes County (part)	4	-	2	-	-	-	-	2	295 000
AMERICAN INDIAN RESERVATION AND OFF-RESERVATION TRUST LAND — STATE									
All areas	2	-	-	-	-	-	2	-	350 000
Hassanamisco (state) Reservation, MA	2	-	-	-	-	-	2	-	350 000
Worcester County (part)	2	-	-	-	-	-	2	-	350 000

Table 46. **Selected Monthly Owner Costs of Housing Units With an American Indian and Alaska Native Householder (One Race): 2000**

[Data based on a sample (except Tables 65-68). For information on confidentiality protection, coverage, sampling error, and nonsampling error, see Appendix G.
For location of definitions, see "How to Use This Census Report"]

American Indian Area County	Specified owner-occupied housing units	Selected monthly owner costs							
		Less than $200	$200 to $299	$300 to $399	$400 to $499	$500 to $599	$600 to $799	$800 to $999	$1,000 or more
AMERICAN INDIAN RESERVATION AND OFF-RESERVATION TRUST LAND — FEDERAL									
All areas	4	-	-	-	2	-	-	2	-
Wampanoag-Aquinnah Trust Land, MA	4	-	-	-	2	-	-	2	-
Dukes County (part)	4	-	-	-	2	-	-	2	-
AMERICAN INDIAN RESERVATION AND OFF-RESERVATION TRUST LAND — STATE									
All areas	2	-	-	-	-	-	-	2	-
Hassanamisco (state) Reservation, MA	2	-	-	-	-	-	-	2	-
Worcester County (part)	2	-	-	-	-	-	-	2	-

Table 47. **Gross Rent of Housing Units With an American Indian and Alaska Native Householder (One Race): 2000**

[Data based on a sample (except Tables 65-68). For information on confidentiality protection, coverage, sampling error, and nonsampling error, see Appendix G.
For location of definitions, see "How to Use This Census Report"]

American Indian Area County	Specified renter-occupied housing units paying cash rent	Gross rent							
		Less than $250	$250 to $499	$500 to $749	$750 to $999	$1,000 to $1,499	$1,500 to $1,999	$2,000 or more	Median (dollars)
AMERICAN INDIAN RESERVATION AND OFF-RESERVATION TRUST LAND — FEDERAL									
All areas	15	-	4	4	5	2	-	-	694
Wampanoag-Aquinnah Trust Land, MA	15	-	4	4	5	2	-	-	694
Dukes County (part)	15	-	4	4	5	2	-	-	694
AMERICAN INDIAN RESERVATION AND OFF-RESERVATION TRUST LAND — STATE									
All areas	-	-	-	-	-	-	-	-	-
Hassanamisco (state) Reservation, MA	-	-	-	-	-	-	-	-	-
Worcester County (part)	-	-	-	-	-	-	-	-	-

Table 48. **Selected Mortgage and Rental Cost Characteristics of Housing Units With an American Indian and Alaska Native Householder (One Race): 2000**

[Data based on a sample (except Tables 65-68). For information on confidentiality protection, coverage, sampling error, and nonsampling error, see Appendix G. For location of definitions, see "How to Use This Census Report"]

American Indian Area County	Specified owner-occupied housing units							Specified renter-occupied housing units paying cash rent	
		With a mortgage			Not mortgaged				
	Total	Total	Median selected monthly owner costs (dollars)	Median selected monthly owner costs as a percentage of household income in 1999	Total	Median selected monthly owner costs (dollars)	Median selected monthly owner costs as a percentage of household income in 1999	Total	Median gross rent as a percentage of household income in 1999
AMERICAN INDIAN RESERVATION AND OFF-RESERVATION TRUST LAND — FEDERAL									
All areas	4	4	700	20.0	-	-	-	15	28.5
Wampanoag-Aquinnah Trust Land, MA	4	4	700	20.0	-	-	-	15	28.5
Dukes County (part)	4	4	700	20.0	-	-	-	15	28.5
AMERICAN INDIAN RESERVATION AND OFF-RESERVATION TRUST LAND — STATE									
All areas	2	-	-	-	2	950	22.5	-	-
Hassanamisco (state) Reservation, MA	2	-	-	-	2	950	22.5	-	-
Worcester County (part)	2	-	-	-	2	950	22.5	-	-

Table 49. **Place of Birth, Residence in 1995, and Language for the Native Hawaiian and Other Pacific Islander Population (One Race): 2000**

[The above table was omitted because there were no qualifying areas.]

Table 50. **Education and Veteran Status for the Native Hawaiian and Other Pacific Islander Population (One Race): 2000**

[The above table was omitted because there were no qualifying areas.]

Table 51. **Disability Status for the Native Hawaiian and Other Pacific Islander Population (One Race): 2000**

[The above table was omitted because there were no qualifying areas.]

Table 52. **Employment Status and Journey to Work for the Native Hawaiian and Other Pacific Islander Population (One Race): 2000**

[The above table was omitted because there were no qualifying areas.]

Table 53. **Work Status and Income in 1999 for the Native Hawaiian and Other Pacific Islander Population (One Race): 2000**

[The above table was omitted because there were no qualifying areas.]

Table 54. **Earnings in 1999 of Full-Time, Year-Round Workers, by Sex for the Native Hawaiian and Other Pacific Islander Population (One Race): 2000**

[The above table was omitted because there were no qualifying areas.]

Table 55. **Income in 1999 of Households With a Native Hawaiian and Other Pacific Islander Householder (One Race): 2000**

[The above table was omitted because there were no qualifying areas.]

Table 56. **Poverty Status in 1999 for the Native Hawaiian and Other Pacific Islander Population (One Race): 2000**

[The above table was omitted because there were no qualifying areas.]

Table 57. **Units in Structure: 2000**

[The above table was omitted because there were no qualifying areas.]

Table 58. **Physical Housing Characteristics: 2000**

[The above table was omitted because there were no qualifying areas.]

Table 59. **Selected Equipment Characteristics of Housing Units With a Native Hawaiian and Other Pacific Islander Householder (One Race): 2000**

[The above table was omitted because there were no qualifying areas.]

Table 60. **Year Householder Moved into Unit for Housing Units With a Native Hawaiian and Other Pacific Islander Householder (One Race): 2000**

[The above table was omitted because there were no qualifying areas.]

Table 61. **Home Value of Housing Units With a Native Hawaiian and Other Pacific Islander Householder (One Race): 2000**

[The above table was omitted because there were no qualifying areas.]

Table 62. **Selected Monthly Owner Costs of Housing Units With a Native Hawaiian and Other Pacific Islander Householder (One Race): 2000**

[The above table was omitted because there were no qualifying areas.]

Table 63. **Gross Rent of Housing Units With a Native Hawaiian and Other Pacific Islander Householder (One Race): 2000**

[The above table was omitted because there were no qualifying areas.]

Table 64. **Selected Mortgage and Rental Cost Characteristics of Housing Units With a Native Hawaiian and Other Pacific Islander Householder (One Race): 2000**

[The above table was omitted because there were no qualifying areas.]

Table 65. **Percent of Population and Housing Units in Sample: 2000**

[Data based on a sample (except Tables 65-68). For information on confidentiality protection, coverage, sampling error, and nonsampling error, see Appendix G.
For location of definitions, see "How to Use This Census Report"]

State County County Subdivision Place	Population		Housing units	
	100-percent count	Percent in sample	100-percent count	Percent in sample
The State	**6 349 097**	**13.4**	**2 621 989**	**13.5**
Barnstable County	222 230	14.3	147 083	15.3
Barnstable Town city	47 821	13.7	25 018	14.3
Bourne town	18 721	15.3	9 648	15.7
Bourne CDP	1 443	15.8	946	15.5
Buzzards Bay CDP	3 549	14.3	1 572	15.6
Monument Beach CDP	2 438	15.2	1 213	15.4
Pocasset CDP	2 671	15.1	2 038	15.9
Sagamore CDP	3 544	16.0	1 532	15.6
Brewster town	10 094	14.8	7 339	14.8
Brewster CDP	2 212	14.8	2 129	14.3
Chatham town	6 625	14.6	6 743	15.6
Chatham CDP	1 667	15.3	1 886	15.8
West Chatham CDP	1 446	14.5	1 687	15.4
Dennis town	15 973	15.3	14 105	16.2
Dennis CDP	2 798	16.2	2 322	16.4
Dennis Port CDP	3 612	15.3	4 369	16.4
East Dennis CDP	3 299	14.9	2 203	16.3
South Dennis CDP	3 679	14.6	2 468	15.9
West Dennis CDP	2 570	15.9	2 733	16.1
Yarmouth Port CDP (part)	15	-	10	-
Eastham town	5 453	11.4	5 535	11.4
North Eastham CDP	1 915	11.5	2 656	11.4
Falmouth town	32 660	14.0	20 055	14.9
East Falmouth CDP	6 615	14.7	4 323	15.8
Falmouth CDP	4 115	14.9	3 088	15.7
North Falmouth CDP	3 355	14.8	2 393	16.0
Teaticket CDP	1 907	13.5	1 558	12.6
West Falmouth CDP	1 867	13.9	1 278	15.2
Woods Hole CDP	925	15.1	942	16.7
Harwich town	12 386	14.9	9 450	15.0
East Harwich CDP	4 744	15.0	2 943	14.8
Harwich Center CDP	1 832	15.5	1 102	15.8
Harwich Port CDP	1 809	15.0	2 279	14.7
Northwest Harwich CDP	4 001	14.4	3 126	15.2
Mashpee town	12 946	13.3	8 325	14.4
Mashpee Neck CDP	901	15.2	518	15.8
Monomoscoy Island CDP	152	11.8	152	15.1
New Seabury CDP	815	14.7	1 493	16.2
Popponesset CDP	310	20.0	624	16.7
Popponesset Island CDP	39	5.1	69	18.8
Seabrook CDP	477	18.4	229	17.5
Seconsett Island CDP	81	4.9	141	16.3
Orleans town	6 341	13.8	5 073	14.5
Orleans CDP	1 716	14.5	1 279	15.4
Provincetown town	3 431	14.8	3 890	15.3
Provincetown CDP	3 192	14.2	3 712	15.3
Sandwich town	20 136	14.1	8 748	14.5
East Sandwich CDP	3 720	15.2	2 044	15.3
Forestdale CDP	3 992	15.1	1 381	15.6
Sandwich CDP	3 058	15.8	1 706	16.2
Truro town	2 087	44.2	2 551	47.7
Wellfleet town	2 749	23.0	3 998	23.3
Yarmouth town	24 807	11.7	16 605	12.1
South Yarmouth CDP	11 603	12.3	7 834	12.2
West Yarmouth CDP	6 460	11.0	4 929	11.9
Yarmouth Port CDP (part)	5 380	11.3	3 094	12.0
Berkshire County	134 953	18.5	66 301	20.4
Adams town	8 809	16.0	4 362	16.0
Adams CDP	5 784	15.9	3 005	16.1
Alford town	399	50.9	279	49.8
Becket town	1 755	47.0	1 451	47.3
Cheshire town	3 401	15.4	1 470	15.8
Clarksburg town	1 686	51.7	688	48.8
Dalton town	6 892	11.7	2 832	12.1
Egremont town	1 345	47.2	866	47.3
Florida town	676	46.0	294	45.6
Great Barrington town	7 527	10.9	3 352	11.9
Great Barrington CDP	2 459	9.8	1 282	10.8
Housatonic CDP	1 335	11.9	582	12.4
Hancock town	721	49.7	472	49.2
Hinsdale town	1 872	45.3	970	47.2
Lanesborough town	2 990	16.0	1 382	16.7
Lee town	5 985	12.7	2 927	12.9
Lee CDP	2 021	13.0	953	12.5
Lenox town	5 077	11.9	2 713	11.8
Lenox CDP	1 667	12.2	1 045	11.9
Monterey town	934	42.3	830	48.0
Mount Washington town	130	50.0	128	50.8
New Ashford town	247	45.7	110	49.1
New Marlborough town	1 494	42.2	963	46.7
North Adams city	14 681	14.8	7 088	14.9
Otis town	1 365	46.2	1 572	47.8
Peru town	821	41.4	378	45.0
Pittsfield city	45 793	13.5	21 366	13.4
Richmond town	1 604	45.6	833	46.7
Sandisfield town	824	42.1	647	47.8
Savoy town	705	42.7	326	46.3
Sheffield town	3 335	16.0	1 634	16.1
Stockbridge town	2 276	21.4	1 571	24.1
Tyringham town	350	41.1	265	49.1
Washington town	544	51.1	236	48.3
West Stockbridge town	1 416	50.6	769	49.2
Williamstown town	8 424	12.5	3 053	12.3
Williamstown CDP	4 754	12.6	1 550	12.3
Windsor town	875	48.1	474	47.9

State County County Subdivision Place	Population		Housing units	
	100-percent count	Percent in sample	100-percent count	Percent in sample
Bristol County	534 678	13.0	216 918	13.2
Acushnet town	10 161	13.3	3 889	13.4
Acushnet Center CDP	3 171	14.8	1 305	14.5
Attleboro city	42 068	12.5	16 554	12.3
Berkley town	5 749	15.7	1 885	15.8
Dartmouth town	30 666	11.8	11 283	12.0
Bliss Corner CDP	5 466	12.3	2 410	11.9
Smith Mills CDP	4 432	12.2	1 931	12.1
Dighton town	6 175	11.3	2 280	11.6
Easton town	22 299	12.6	7 631	12.9
Fairhaven town	16 159	14.7	7 266	14.5
Fall River city	91 938	13.9	41 857	13.9
Freetown town	8 472	12.1	3 029	12.0
Mansfield town	22 414	11.2	8 120	11.2
Mansfield Center CDP	7 320	11.1	3 147	10.8
New Bedford city	93 768	14.8	41 511	15.2
North Attleborough town	27 143	11.7	10 635	11.5
North Attleborough Center CDP	16 796	12.0	7 133	11.6
Norton town	18 036	11.7	5 961	11.4
Norton Center CDP	2 618	11.9	442	10.4
Raynham town	11 739	13.0	4 209	13.1
Raynham Center CDP	3 633	11.9	1 252	11.9
Rehoboth town	10 172	15.3	3 597	15.5
Seekonk town	13 425	10.8	4 947	11.1
North Seekonk CDP	2 598	11.1	1 009	11.7
Somerset town	18 234	11.8	7 143	12.0
Somerset CDP	18 234	11.8	7 143	12.0
Swansea town	15 901	12.4	6 070	11.7
Ocean Grove CDP	3 012	11.9	1 303	11.6
Taunton city	55 976	12.3	22 908	12.3
Westport town	14 183	11.6	6 143	11.6
North Westport CDP	4 533	12.7	1 806	12.0
Dukes County	14 987	18.4	14 836	20.3
Aquinnah town	344	52.0	463	46.7
Chilmark town	843	45.2	1 409	48.3
Edgartown town	3 779	14.4	4 360	14.1
Gosnold town	86	52.3	215	47.0
Oak Bluffs town	3 713	14.4	3 820	15.1
Tisbury town	3 755	13.6	2 720	14.7
Vineyard Haven CDP	2 048	13.1	1 420	14.7
West Tisbury town	2 467	23.1	1 849	22.9
Essex County	723 419	12.9	287 144	12.8
Amesbury town	16 450	14.8	6 623	14.8
Amesbury CDP	12 327	14.6	5 099	14.5
Andover town	31 247	13.3	11 590	12.9
Andover CDP	7 900	12.9	3 611	12.2
Beverly city	39 862	11.7	16 275	11.8
Boxford town	7 921	11.9	2 610	11.7
Boxford CDP	2 340	11.5	765	11.8
Danvers town	25 212	12.5	9 762	12.4
Danvers CDP	25 212	12.5	9 762	12.4
Essex town	3 267	16.4	1 446	14.5
Essex CDP	1 426	16.6	619	15.2
Georgetown town	7 377	12.0	2 616	11.9
Gloucester city	30 273	14.1	13 958	14.0
Groveland town	6 038	11.5	2 096	11.9
Hamilton town	8 315	12.4	2 825	12.1
Haverhill city	58 969	13.5	23 737	13.5
Ipswich town	12 987	13.3	5 601	14.0
Ipswich CDP	4 161	14.6	1 923	14.8
Lawrence city	72 043	13.6	25 601	13.5
Lynn city	89 050	13.6	34 637	13.4
Lynnfield town	11 542	13.2	4 273	13.2
Lynnfield CDP	11 542	13.2	4 273	13.2
Manchester-by-the-Sea town	5 228	11.5	2 327	11.5
Marblehead town	20 377	11.7	8 906	11.5
Marblehead CDP	20 377	11.7	8 906	11.5
Merrimac town	6 138	12.5	2 295	12.5
Methuen city	43 789	13.0	16 885	12.7
Middleton town	7 744	9.9	2 347	11.3
Nahant town	3 632	14.6	1 704	14.8
Nahant CDP	3 632	14.6	1 704	14.8
Newbury town	6 717	12.3	2 816	11.5
Newburyport city	17 189	12.2	7 897	11.8
North Andover town	27 202	12.7	9 943	12.8
Peabody city	48 129	12.9	18 898	12.9
Rockport town	7 767	11.9	4 202	11.6
Rockport CDP	5 606	12.0	3 178	11.7
Rowley town	5 500	10.9	2 004	11.1
Rowley CDP	1 434	12.0	584	11.1
Salem city	40 407	12.3	18 175	12.0
Salisbury town	7 827	11.7	4 156	11.9
Salisbury CDP	4 484	11.3	2 927	11.9
Saugus town	26 078	11.5	10 122	11.2
Saugus CDP	26 078	11.5	10 122	11.2
Swampscott town	14 412	12.0	5 930	12.0
Swampscott CDP	14 412	12.0	5 930	12.0
Topsfield town	6 141	11.2	2 144	11.5
Topsfield CDP	2 826	11.0	1 042	11.1
Wenham town	4 440	14.0	1 320	15.6
West Newbury town	4 149	15.4	1 423	15.6
Franklin County	71 535	23.4	31 939	23.7
Ashfield town	1 800	47.3	821	49.0
Bernardston town	2 155	24.5	879	24.5
Buckland town	1 991	22.9	839	23.8
Shelburne Falls CDP (part)	996	21.9	429	23.5

Table 65. **Percent of Population and Housing Units in Sample: 2000**—Con.

[Data based on a sample (except Tables 65-68). For information on confidentiality protection, coverage, sampling error, and nonsampling error, see Appendix G.
For location of definitions, see "How to Use This Census Report"]

State County County Subdivision Place	Population		Housing units	
	100-percent count	Percent in sample	100-percent count	Percent in sample
Franklin County—Con.				
Charlemont town	1 358	47.7	628	48.1
Colrain town	1 813	43.4	776	46.0
Conway town	1 809	46.7	749	47.9
Deerfield town	4 750	11.5	2 060	12.0
South Deerfield CDP	1 868	11.8	869	12.2
Erving town	1 467	54.7	630	54.4
Millers Falls CDP (part)	534	59.7	219	59.4
Gill town	1 363	47.3	560	47.5
Greenfield town	18 168	14.3	8 301	14.6
Greenfield CDP	13 716	13.9	6 435	14.3
Hawley town	336	48.2	192	46.4
Heath town	805	44.1	648	42.9
Leverett town	1 663	49.0	648	48.3
Leyden town	772	45.9	306	46.7
Monroe town	93	29.0	67	47.8
Montague town	8 489	12.2	3 844	12.5
Millers Falls CDP (part)	538	13.4	253	13.4
Turners Falls CDP	4 441	12.0	2 145	12.4
New Salem town	929	49.4	422	47.9
Northfield town	2 951	23.8	1 262	23.8
Northfield CDP	1 141	22.3	567	22.6
Orange town	7 518	12.2	3 303	12.0
Orange CDP	3 945	12.8	1 663	12.0
Rowe town	351	49.0	209	46.9
Shelburne town	2 058	23.0	886	24.2
Shelburne Falls CDP (part)	955	22.2	449	24.3
Shutesbury town	1 810	49.7	807	49.2
Sunderland town	3 777	12.8	1 668	11.9
Warwick town	750	47.7	343	47.5
Wendell town	986	43.2	439	48.1
Whately town	1 573	25.0	652	24.7
Hampden County	456 228	13.4	185 876	13.4
Agawam city	28 144	11.5	11 659	11.5
Blandford town	1 214	48.4	526	47.7
Brimfield town	3 339	23.5	1 396	24.0
Chester town	1 308	49.3	580	48.8
Chicopee city	54 653	13.0	24 424	12.9
East Longmeadow town	14 100	13.2	5 363	12.9
Granville town	1 521	44.6	595	44.0
Hampden town	5 171	15.4	1 846	15.7
Holland town	2 407	47.4	1 317	48.1
Holland CDP	1 444	49.0	962	48.8
Holyoke city	39 838	12.3	16 210	12.1
Longmeadow town	15 633	11.6	5 879	11.4
Longmeadow CDP	15 633	11.6	5 879	11.4
Ludlow town	21 209	11.1	7 841	11.8
Monson town	8 359	12.2	3 213	11.7
Monson Center CDP	2 103	12.1	931	11.4
Montgomery town	654	46.5	257	45.9
Palmer town	12 497	12.9	5 402	13.3
Bondsville CDP (part)	1 671	12.7	707	12.6
Palmer CDP	3 900	10.4	1 874	11.7
Three Rivers CDP	2 939	15.5	1 309	15.2
Russell town	1 657	48.9	641	48.2
Southwick town	8 835	12.3	3 533	11.7
Springfield city	152 082	13.0	61 172	12.8
Tolland town	426	39.0	478	44.6
Wales town	1 737	46.1	796	48.2
Westfield city	40 072	13.0	15 441	12.7
West Springfield town	27 899	10.9	12 259	10.7
West Springfield CDP	27 899	10.9	12 259	10.7
Wilbraham town	13 473	11.9	5 048	11.8
Wilbraham CDP	3 544	11.9	1 314	11.6
Hampshire County	152 251	14.5	58 644	14.7
Amherst town	34 874	10.9	9 427	11.1
Amherst Center CDP	17 050	10.6	3 190	10.7
North Amherst CDP	6 019	10.7	1 947	9.7
South Amherst CDP	5 039	9.0	1 530	9.6
Belchertown town	12 968	11.3	5 050	11.2
Belchertown CDP	2 626	11.4	1 111	11.4
Bondsville CDP (part)	205	11.2	80	10.0
Chesterfield town	1 201	38.6	524	34.4
Cummington town	978	39.0	452	40.3
Easthampton city	15 994	13.2	7 083	12.8
Goshen town	921	42.2	536	31.0
Granby town	6 132	11.7	2 295	11.7
Granby CDP	1 344	13.3	541	12.0
Hadley town	4 793	14.0	1 953	14.5
Hatfield town	3 249	15.5	1 431	15.8
Hatfield CDP	1 298	15.8	585	15.6
Huntington town	2 174	42.4	935	41.2
Middlefield town	542	46.5	263	36.1
Northampton city	28 978	13.3	12 405	13.1
Pelham town	1 403	46.2	556	45.9
Plainfield town	589	38.9	311	32.2
Southampton town	5 387	11.5	2 025	11.6
South Hadley town	17 196	12.6	6 784	12.6
Ware town	9 707	11.7	4 336	11.2
Ware CDP	6 174	11.7	2 906	11.1
Westhampton town	1 468	46.9	623	44.9
Williamsburg town	2 427	23.1	1 073	22.4
Worthington town	1 270	41.6	582	37.8
Middlesex County	1 465 396	12.8	576 681	12.7
Acton town	20 331	14.4	7 680	14.5
Arlington town	42 389	11.6	19 411	11.5
Middlesex County—Con.				
Arlington town—Con.				
Arlington CDP	42 389	11.6	19 411	11.5
Ashby town	2 845	25.3	1 011	24.9
Ashland town	14 674	12.4	5 794	12.5
Ayer town	7 287	11.5	3 154	11.3
Ayer CDP	2 960	12.1	1 369	11.0
Fort Devens CDP (part)	266	5.6	2	-
Bedford town	12 595	12.1	4 708	12.2
Belmont town	24 194	15.6	9 980	15.5
Belmont CDP	24 194	15.6	9 980	15.5
Billerica town	38 981	12.7	13 071	12.6
Pinehurst CDP	6 941	12.0	2 265	12.0
Boxborough town	4 868	16.1	1 906	16.0
Burlington town	22 876	12.2	8 445	12.2
Burlington CDP	22 876	12.2	8 445	12.2
Cambridge city	101 355	13.3	44 725	13.2
Carlisle town	4 717	16.0	1 655	15.7
Chelmsford town	33 858	12.0	13 025	12.0
Concord town	16 993	13.6	6 153	13.3
West Concord CDP	5 632	15.3	1 914	15.2
Dracut town	28 562	12.3	10 643	12.0
Dunstable town	2 829	22.9	944	23.3
Everett city	38 037	12.2	15 908	12.1
Framingham town	66 910	11.9	26 734	11.4
Framingham CDP	66 910	11.9	26 734	11.4
Groton town	9 547	11.9	3 393	11.8
Groton CDP	1 113	11.1	459	12.0
Holliston town	13 801	13.7	4 868	13.8
Hopkinton town	13 346	11.9	4 548	11.5
Hopkinton CDP	2 628	11.9	1 024	11.3
Hudson town	18 113	14.6	7 168	14.4
Hudson CDP	14 388	14.4	5 790	14.1
Lexington town	30 355	14.2	11 333	14.2
Lexington CDP	30 355	14.2	11 333	14.2
Lincoln town	8 056	13.5	2 911	13.1
Littleton town	8 184	12.1	3 055	11.9
Littleton Common CDP	2 816	13.1	1 142	12.4
Lowell city	105 167	14.2	39 468	14.3
Malden city	56 340	11.6	23 634	11.8
Marlborough city	36 255	11.6	14 903	11.4
Maynard town	10 433	12.2	4 406	11.6
Maynard CDP (part)	10 433	12.2	4 406	11.6
Medford city	55 765	12.8	22 687	12.8
Melrose city	27 134	11.7	11 248	11.9
Natick town	32 170	13.7	13 368	13.3
Cochituate CDP (part)	84	16.7	34	17.6
Newton city	83 829	12.9	32 112	12.7
North Reading town	13 837	12.3	4 870	11.8
Pepperell town	11 142	11.7	3 917	11.7
East Pepperell CDP	2 034	11.2	722	11.2
Pepperell CDP	2 517	11.2	953	11.8
Reading town	23 708	13.6	8 823	13.4
Reading CDP	23 708	13.6	8 823	13.4
Sherborn town	4 200	14.5	1 451	14.7
Shirley town	6 373	12.8	2 156	12.0
Fort Devens CDP (part)	-	(X)	-	(X)
Shirley CDP	1 427	10.2	664	11.1
Somerville city	77 478	12.1	32 477	12.2
Stoneham town	22 219	11.8	9 289	11.9
Stoneham CDP	22 219	11.8	9 289	11.9
Stow town	5 902	10.9	2 128	11.3
Sudbury town	16 841	13.7	5 590	13.7
Maynard CDP (part)	-	(X)	-	(X)
Tewksbury town	28 851	12.2	10 158	12.4
Townsend town	9 198	12.8	3 184	12.5
Townsend CDP	1 043	12.0	455	12.3
Tyngsborough town	11 081	12.2	3 806	11.9
Wakefield town	24 804	12.3	9 937	12.4
Wakefield CDP	24 804	12.3	9 937	12.4
Waltham city	59 226	12.2	23 880	12.1
Watertown city	32 986	10.8	15 008	10.6
Wayland town	13 100	12.5	4 735	12.7
Cochituate CDP (part)	6 684	13.2	2 482	13.4
Westford town	20 754	13.6	6 941	13.6
Weston town	11 469	12.9	3 825	13.2
Wilmington town	21 363	13.1	7 158	13.2
Wilmington CDP	21 363	13.1	7 158	13.2
Winchester town	20 810	15.5	7 908	15.6
Winchester CDP	20 810	15.5	7 908	15.6
Woburn city	37 258	12.1	15 391	12.2
Nantucket County	9 520	12.8	9 210	14.2
Nantucket town	9 520	12.8	9 210	14.2
Nantucket CDP	3 830	12.8	3 650	14.1
Norfolk County	650 308	12.6	255 154	12.5
Avon town	4 443	15.1	1 740	15.0
Bellingham town	15 314	11.4	5 642	11.8
Bellingham CDP	4 497	11.9	1 691	11.9
Braintree town	33 828	14.2	12 973	14.0
Braintree CDP	33 698	14.2	12 921	14.0
Brookline town	57 107	11.1	26 413	10.9
Brookline CDP	57 107	11.1	26 413	10.9
Canton town	20 775	13.4	8 163	13.2
Cohasset town	7 261	11.8	2 805	11.4
Dedham town	23 464	14.6	8 908	14.4
Dedham CDP	23 464	14.6	8 908	14.4
Dover town	5 558	15.9	1 884	15.6

Table 65. **Percent of Population and Housing Units in Sample: 2000**—Con.

[Data based on a sample (except Tables 65-68). For information on confidentiality protection, coverage, sampling error, and nonsampling error, see Appendix G.
For location of definitions, see "How to Use This Census Report"]

State County County Subdivision Place	Population		Housing units	
	100-percent count	Percent in sample	100-percent count	Percent in sample
Norfolk County—Con.				
Dover town—Con.				
Dover CDP	2 216	15.3	760	14.9
Foxborough town	16 246	12.6	6 299	12.6
Foxborough CDP	5 509	11.1	2 576	11.7
Franklin city	29 560	13.2	10 327	12.9
Holbrook town	10 785	11.2	4 153	11.6
Holbrook CDP	10 785	11.2	4 153	11.6
Medfield town	12 273	13.7	4 048	13.8
Medfield CDP	6 670	13.6	2 432	13.9
Medway town	12 448	13.3	4 248	12.9
Millis town	7 902	11.9	3 066	12.1
Millis-Clicquot CDP	4 607	11.8	1 891	12.1
Milton town	26 062	12.6	9 161	12.6
Milton CDP	26 062	12.6	9 161	12.6
Needham town	28 911	12.6	10 846	12.6
Needham CDP	28 911	12.6	10 846	12.6
Norfolk town	10 460	12.6	2 861	11.6
Norwood town	28 587	12.5	11 945	12.7
Norwood CDP	28 587	12.5	11 945	12.7
Plainville town	7 683	11.4	3 111	11.3
Quincy city	88 025	11.9	40 093	11.9
Randolph town	30 963	11.1	11 533	11.4
Randolph CDP	30 963	11.1	11 533	11.4
Sharon town	17 408	13.9	6 026	13.9
Sharon CDP	5 941	15.3	2 084	15.3
Stoughton town	27 149	14.9	10 488	15.0
Walpole town	22 824	11.2	8 229	11.3
Walpole CDP	5 867	11.5	2 537	11.5
Wellesley town	26 613	13.4	8 861	13.4
Wellesley CDP	26 613	13.4	8 861	13.4
Westwood town	14 117	14.4	5 251	14.1
Weymouth town	53 988	12.5	22 573	12.2
Weymouth CDP	53 988	12.5	22 573	12.2
Wrentham town	10 554	11.1	3 507	11.5
Plymouth County	472 822	13.2	181 524	13.0
Abington town	14 605	13.9	5 348	13.7
Abington CDP	14 605	13.9	5 348	13.7
Bridgewater town	25 185	12.0	7 652	11.8
Bridgewater CDP	6 664	10.3	2 574	11.1
Brockton city	94 304	13.3	34 837	13.0
Carver town	11 163	12.8	4 127	12.5
Duxbury town	14 248	12.5	5 345	12.4
Duxbury CDP	1 426	11.9	567	11.6
Green Harbor-Cedar Crest CDP (part)	176	17.6	183	10.4
South Duxbury CDP	3 062	11.5	1 226	11.6
East Bridgewater town	12 974	13.4	4 427	13.4
Halifax town	7 500	10.6	2 841	10.7
Hanover town	13 164	12.1	4 445	11.5
Hanson town	9 495	16.3	3 178	15.6
Hanson CDP	2 044	17.1	661	16.0
Hingham town	19 882	14.1	7 368	13.9
Hingham CDP	5 352	13.3	2 071	13.3
Hull town	11 050	12.3	5 366	12.6
Hull CDP	11 050	12.3	5 366	12.6
Kingston town	11 780	11.1	4 525	11.0
Kingston CDP	5 380	11.6	2 350	11.1
Lakeville town	9 821	11.6	3 662	11.8
North Lakeville CDP	2 233	11.2	861	11.0
Marion town	5 123	14.9	2 439	14.4
Marion Center CDP	1 202	12.4	640	13.4
Marshfield town	24 324	13.6	9 954	13.7
Green Harbor-Cedar Crest CDP (part)	2 221	15.4	934	15.1
Marshfield CDP	4 246	14.6	1 742	14.5
Marshfield Hills CDP	2 369	11.1	862	11.4
Ocean Bluff-Brant Rock CDP	5 100	14.1	2 657	14.9
Mattapoisett town	6 268	11.2	3 172	11.0
Mattapoisett Center CDP	2 966	11.4	1 571	11.2
Middleborough town	19 941	12.6	7 249	12.7
Middleborough Center CDP	6 913	12.3	2 759	12.0
Norwell town	9 765	16.3	3 318	15.9
Pembroke town	16 927	15.9	5 897	15.7
North Pembroke CDP	2 913	15.5	1 013	15.1
Plymouth town	51 701	12.8	21 250	12.7
North Plymouth CDP	3 593	14.9	1 580	15.3
Plymouth CDP	7 658	13.2	3 420	13.7
Plympton town	2 637	23.5	872	22.6
Rochester town	4 581	15.0	1 634	15.4
Rockland town	17 670	11.2	6 649	11.3
Scituate town	17 863	13.6	7 685	12.6
North Scituate CDP	5 065	15.4	1 901	14.7
Scituate CDP	5 069	12.2	2 189	11.3
Wareham town	20 335	11.8	10 670	11.8
Onset CDP	1 292	13.4	910	14.3
Wareham Center CDP	2 874	10.5	1 871	10.1
West Wareham CDP	1 908	12.2	874	12.1
Weweantic CDP	1 903	10.4	857	11.1
White Island Shores CDP	2 133	10.5	876	10.4
West Bridgewater town	6 634	15.6	2 510	15.2
Whitman town	13 882	15.2	5 104	15.5
Suffolk County	689 807	12.9	292 520	12.8
Boston city	589 141	13.0	251 935	12.9
Chelsea city	35 080	11.9	12 337	11.7
Suffolk County—Con.				
Revere city	47 283	11.5	20 181	11.3
Winthrop town	18 303	13.7	8 067	13.3
Winthrop CDP	18 303	13.7	8 067	13.3
Worcester County	750 963	14.0	298 159	14.1
Ashburnham town	5 546	15.6	2 204	16.0
South Ashburnham CDP	1 013	15.5	373	15.8
Athol town	11 299	16.4	4 824	16.7
Athol CDP	8 370	16.6	3 675	16.8
Auburn town	15 901	14.6	6 579	14.5
Barre town	5 113	17.0	1 988	17.0
Barre CDP	1 150	14.2	487	16.2
Berlin town	2 380	24.0	893	24.1
Blackstone town	8 804	12.2	3 331	11.9
Bolton town	4 148	16.7	1 476	15.9
Boylston town	4 008	16.0	1 606	16.3
Brookfield town	3 051	23.1	1 302	23.3
Charlton town	11 263	12.0	4 008	11.9
Clinton town	13 435	13.2	5 844	13.2
Clinton CDP	7 884	13.9	3 529	13.9
Douglas town	7 045	12.1	2 588	11.7
East Douglas CDP	2 319	13.3	936	12.2
Dudley town	10 036	13.6	3 910	13.9
East Brookfield town	2 097	47.2	849	47.1
East Brookfield CDP	1 410	46.5	563	47.1
Fitchburg city	39 102	14.5	16 002	14.7
Gardner city	20 770	15.1	8 838	15.3
Grafton town	14 894	13.3	5 828	13.7
Hardwick town	2 622	25.1	1 086	25.9
Harvard town	5 981	15.2	2 225	15.8
Fort Devens CDP (part)	751	11.2	314	15.6
Holden town	15 621	15.7	5 827	15.8
Hopedale town	5 907	12.2	2 289	11.9
Hopedale CDP	4 158	12.2	1 657	11.9
Hubbardston town	3 909	16.9	1 360	16.8
Lancaster town	7 380	12.7	2 141	12.5
South Lancaster CDP	1 742	12.4	695	12.4
Leicester town	10 471	13.3	3 826	13.5
Leominster city	41 303	12.7	16 976	12.5
Lunenburg town	9 401	11.6	3 668	12.1
Lunenburg CDP	1 695	10.8	644	11.6
Mendon town	5 286	16.1	1 886	16.3
Milford town	26 799	12.8	10 713	13.0
Milford CDP	24 230	12.9	9 834	13.1
Millbury town	12 784	14.5	5 109	14.3
Millville town	2 724	23.5	958	24.3
New Braintree town	927	50.4	328	49.1
Northborough town	14 013	12.8	5 002	13.0
Northborough CDP	6 257	13.7	2 350	14.1
Northbridge town	13 182	13.5	4 941	14.1
Whitinsville CDP	6 340	11.9	2 427	12.4
North Brookfield town	4 683	16.1	1 902	16.0
North Brookfield CDP	2 527	15.7	1 113	16.1
Oakham town	1 673	48.5	591	49.1
Oxford town	13 352	11.5	5 228	11.8
Oxford CDP	5 899	11.8	2 370	12.0
Paxton town	4 386	13.5	1 461	14.2
Petersham town	1 180	47.0	474	48.1
Phillipston town	1 621	49.9	739	47.9
Princeton town	3 353	23.9	1 196	24.0
Royalston town	1 254	46.9	526	46.4
Rutland town	6 353	12.6	2 392	12.0
Rutland CDP	2 205	12.4	846	12.4
Shrewsbury town	31 640	12.5	12 696	12.7
Southborough town	8 781	12.1	2 997	11.8
Cordaville CDP	2 515	12.7	820	12.6
Southbridge town	17 214	15.4	7 511	15.2
Southbridge CDP	12 878	15.2	5 720	15.0
Spencer town	11 691	14.2	4 938	13.7
Spencer CDP	6 032	12.5	2 722	11.7
Sterling town	7 257	12.1	2 637	11.8
Sturbridge town	7 837	12.0	3 335	11.8
Fiskdale CDP	2 156	11.8	914	12.0
Sturbridge CDP	2 047	11.7	823	12.4
Sutton town	8 250	11.6	2 950	11.6
Templeton town	6 799	11.8	2 597	11.8
Baldwinville CDP	1 852	11.9	700	11.7
Upton town	5 642	12.2	2 084	12.2
Upton-West Upton CDP	2 326	13.1	940	12.2
Uxbridge town	11 156	13.7	4 090	13.8
Warren town	4 776	15.5	2 014	16.2
Warren CDP	1 452	15.6	652	16.6
Webster town	16 415	14.5	7 554	14.5
Webster CDP	11 600	15.7	5 425	15.5
Westborough town	17 997	14.2	6 773	14.6
Westborough CDP	3 983	15.5	1 781	16.4
West Boylston town	7 481	13.4	2 458	15.7
West Brookfield town	3 804	14.4	1 534	15.6
West Brookfield CDP	1 610	12.7	656	14.6
Westminster town	6 907	12.0	2 694	12.3
Winchendon town	9 611	11.7	3 660	12.2
Winchendon CDP	4 246	11.7	1 713	12.1
Worcester city	172 648	12.7	70 723	12.9

Table 66. **Percent of Population and Housing Units in Sample: 2000**

[Data based on a sample (except Tables 65-68). For information on confidentiality protection, coverage, sampling error, and nonsampling error, see Appendix G.
For location of definitions, see "How to Use This Census Report"]

State County Place and County Subdivision	Population		Housing units	
	100-percent count	Percent in sample	100-percent count	Percent in sample
The State	**6 349 097**	**13.4**	**2 621 989**	**13.5**
COUNTY				
Barnstable County	222 230	14.3	147 083	15.3
Berkshire County	134 953	18.5	66 301	20.4
Bristol County	534 678	13.0	216 918	13.2
Dukes County	14 987	18.4	14 836	20.3
Essex County	723 419	12.9	287 144	12.8
Franklin County	71 535	23.4	31 939	23.7
Hampden County	456 228	13.4	185 876	13.4
Hampshire County	152 251	14.5	58 644	14.7
Middlesex County	1 465 396	12.8	576 681	12.7
Nantucket County	9 520	12.8	9 210	14.2
Norfolk County	650 308	12.6	255 154	12.5
Plymouth County	472 822	13.2	181 524	13.0
Suffolk County	689 807	12.9	292 520	12.8
Worcester County	750 963	14.0	298 159	14.1
PLACE AND COUNTY SUBDIVISION				
Abington CDP, Plymouth County	14 605	13.9	5 348	13.7
Abington town, Plymouth County	14 605	13.9	5 348	13.7
Acton town, Middlesex County	20 331	14.4	7 680	14.5
Acushnet town, Bristol County	10 161	13.3	3 889	13.4
Acushnet Center CDP, Bristol County	3 171	14.8	1 305	14.5
Adams town, Berkshire County	8 809	16.0	4 362	16.0
Adams CDP, Berkshire County	5 784	15.9	3 005	16.1
Agawam city, Hampden County	28 144	11.5	11 659	11.5
Alford town, Berkshire County	399	50.9	279	49.8
Amesbury town, Essex County	16 450	14.8	6 623	14.8
Amesbury CDP, Essex County	12 327	14.6	5 099	14.5
Amherst town, Hampshire County	34 874	10.9	9 427	11.1
Amherst Center CDP, Hampshire County	17 050	10.6	3 190	10.7
Andover CDP, Essex County	7 900	12.9	3 611	12.2
Andover town, Essex County	31 247	13.3	11 590	12.9
Aquinnah town, Dukes County	344	52.0	463	46.7
Arlington town, Middlesex County	42 389	11.6	19 411	11.5
Arlington CDP, Middlesex County	42 389	11.6	19 411	11.5
Ashburnham town, Worcester County	5 546	15.6	2 204	16.0
Ashby town, Middlesex County	2 845	25.3	1 011	24.9
Ashfield town, Franklin County	1 800	47.3	821	49.0
Ashland town, Middlesex County	14 674	12.4	5 794	12.5
Athol town, Worcester County	11 299	16.4	4 824	16.7
Athol CDP, Worcester County	8 370	16.6	3 675	16.8
Attleboro city, Bristol County	42 068	12.5	16 554	12.3
Auburn town, Worcester County	15 901	14.6	6 579	14.5
Avon town, Norfolk County	4 443	15.1	1 740	15.0
Ayer town, Middlesex County	7 287	11.5	3 154	11.3
Ayer CDP, Middlesex County	2 960	12.1	1 369	11.0
Baldwinville CDP, Worcester County	1 852	11.9	700	11.7
Barnstable Town city, Barnstable County	47 821	13.7	25 018	14.3
Barre CDP, Worcester County	1 150	14.2	487	16.2
Barre town, Worcester County	5 113	17.0	1 988	17.0
Becket town, Berkshire County	1 755	47.0	1 451	47.3
Bedford town, Middlesex County	12 595	12.1	4 708	12.2
Belchertown CDP, Hampshire County	2 626	11.4	1 111	11.4
Belchertown town, Hampshire County	12 968	11.3	5 050	11.2
Bellingham town, Norfolk County	15 314	11.4	5 642	11.8
Bellingham CDP, Norfolk County	4 497	11.9	1 691	11.9
Belmont town, Middlesex County	24 194	15.6	9 980	15.5
Belmont CDP, Middlesex County	24 194	15.6	9 980	15.5
Berkley town, Bristol County	5 749	15.7	1 885	15.8
Berlin town, Worcester County	2 380	24.0	893	24.1
Bernardston town, Franklin County	2 155	24.5	879	24.5
Beverly city, Essex County	39 862	11.7	16 275	11.8
Billerica town, Middlesex County	38 981	12.7	13 071	12.6
Blackstone town, Worcester County	8 804	12.2	3 331	11.9
Blandford town, Hampden County	1 214	48.4	526	47.7
Bliss Corner CDP, Bristol County	5 466	12.3	2 410	11.9
Bolton town, Worcester County	4 148	16.7	1 476	15.9
Bondsville CDP	1 876	12.6	787	12.3
Hampden County (part)	1 671	12.7	707	12.6
Hampshire County (part)	205	11.2	80	10.0
Boston city, Suffolk County	589 141	13.0	251 935	12.9
Bourne CDP, Barnstable County	1 443	15.8	946	15.5
Bourne town, Barnstable County	18 721	15.3	9 648	15.7
Boxborough town, Middlesex County	4 868	16.1	1 906	16.0
Boxford CDP, Essex County	2 340	11.5	765	11.8
Boxford town, Essex County	7 921	11.9	2 610	11.7
Boylston town, Worcester County	4 008	16.0	1 606	16.3
Braintree town, Norfolk County	33 828	14.2	12 973	14.0
Braintree CDP, Norfolk County	33 698	14.2	12 921	14.0
Brewster CDP, Barnstable County	2 212	14.8	2 129	14.3
Brewster town, Barnstable County	10 094	14.8	7 339	14.8
Bridgewater CDP, Plymouth County	6 664	10.3	2 574	11.1
Bridgewater town, Plymouth County	25 185	12.0	7 652	11.8
Brimfield town, Hampden County	3 339	23.5	1 396	24.0
Brockton city, Plymouth County	94 304	13.3	34 837	13.0
Brookfield town, Worcester County	3 051	23.1	1 302	23.3
Brookline town, Norfolk County	57 107	11.1	26 413	10.9

State County Place and County Subdivision	Population		Housing units	
	100-percent count	Percent in sample	100-percent count	Percent in sample
PLACE AND COUNTY SUBDIVISION—Con.				
Brookline CDP, Norfolk County	57 107	11.1	26 413	10.9
Buckland town, Franklin County	1 991	22.9	839	23.8
Burlington town, Middlesex County	22 876	12.2	8 445	12.2
Burlington CDP, Middlesex County	22 876	12.2	8 445	12.2
Buzzards Bay CDP, Barnstable County	3 549	14.3	1 572	15.6
Cambridge city, Middlesex County	101 355	13.3	44 725	13.2
Canton town, Norfolk County	20 775	13.4	8 163	13.2
Carlisle town, Middlesex County	4 717	16.0	1 655	15.7
Carver town, Plymouth County	11 163	12.8	4 127	12.5
Charlemont town, Franklin County	1 358	47.7	628	48.1
Charlton town, Worcester County	11 263	12.0	4 008	11.9
Chatham CDP, Barnstable County	1 667	15.3	1 886	15.8
Chatham town, Barnstable County	6 625	14.6	6 743	15.6
Chelmsford town, Middlesex County	33 858	12.0	13 025	12.0
Chelsea city, Suffolk County	35 080	11.9	12 337	11.7
Cheshire town, Berkshire County	3 401	15.4	1 470	15.8
Chester town, Hampden County	1 308	49.3	580	48.8
Chesterfield town, Hampshire County	1 201	38.6	524	34.4
Chicopee city, Hampden County	54 653	13.0	24 424	12.9
Chilmark town, Dukes County	843	45.2	1 409	48.3
Clarksburg town, Berkshire County	1 686	51.7	688	48.8
Clinton town, Worcester County	13 435	13.2	5 844	13.2
Clinton CDP, Worcester County	7 884	13.9	3 529	13.9
Cochituate CDP, Middlesex County	6 768	13.3	2 516	13.5
Cohasset town, Norfolk County	7 261	11.8	2 805	11.4
Colrain town, Franklin County	1 813	43.4	776	46.0
Concord town, Middlesex County	16 993	13.6	6 153	13.3
Conway town, Franklin County	1 809	46.7	749	47.9
Cordaville CDP, Worcester County	2 515	12.7	820	12.6
Cummington town, Hampshire County	978	39.0	452	40.3
Dalton town, Berkshire County	6 892	11.7	2 832	12.1
Danvers town, Essex County	25 212	12.5	9 762	12.4
Danvers CDP, Essex County	25 212	12.5	9 762	12.4
Dartmouth town, Bristol County	30 666	11.8	11 283	12.0
Dedham town, Norfolk County	23 464	14.6	8 908	14.4
Dedham CDP, Norfolk County	23 464	14.6	8 908	14.4
Deerfield town, Franklin County	4 750	11.5	2 060	12.0
Dennis CDP, Barnstable County	2 798	16.2	2 322	16.4
Dennis town, Barnstable County	15 973	15.3	14 105	16.2
Dennis Port CDP, Barnstable County	3 612	15.3	4 369	16.4
Dighton town, Bristol County	6 175	11.3	2 280	11.6
Douglas town, Worcester County	7 045	12.1	2 588	11.7
Dover CDP, Norfolk County	2 216	15.3	760	14.9
Dover town, Norfolk County	5 558	15.9	1 884	15.6
Dracut town, Middlesex County	28 562	12.3	10 643	12.0
Dudley town, Worcester County	10 036	13.6	3 910	13.9
Dunstable town, Middlesex County	2 829	22.9	944	23.3
Duxbury CDP, Plymouth County	1 426	11.9	567	11.6
Duxbury town, Plymouth County	14 248	12.5	5 345	12.4
East Bridgewater town, Plymouth County	12 974	13.4	4 427	13.4
East Brookfield town, Worcester County	2 097	47.2	849	47.1
East Brookfield CDP, Worcester County	1 410	46.5	563	47.1
East Dennis CDP, Barnstable County	3 299	14.9	2 203	16.3
East Douglas CDP, Worcester County	2 319	13.3	936	12.2
East Falmouth CDP, Barnstable County	6 615	14.7	4 323	15.8
Eastham town, Barnstable County	5 453	11.4	5 535	11.4
Easthampton city, Hampshire County	15 994	13.2	7 083	12.8
East Harwich CDP, Barnstable County	4 744	15.0	2 943	14.8
East Longmeadow town, Hampden County	14 100	13.2	5 363	12.9
Easton town, Bristol County	22 299	12.6	7 631	12.9
East Pepperell CDP, Middlesex County	2 034	11.2	722	11.2
East Sandwich CDP, Barnstable County	3 720	15.2	2 044	15.3
Edgartown town, Dukes County	3 779	14.4	4 360	14.1
Egremont town, Berkshire County	1 345	47.2	866	47.3
Erving town, Franklin County	1 467	54.7	630	54.4
Essex CDP, Essex County	1 426	16.6	619	15.2
Essex town, Essex County	3 267	16.4	1 446	14.5
Everett city, Middlesex County	38 037	12.2	15 908	12.1
Fairhaven town, Bristol County	16 159	14.7	7 266	14.5
Fall River city, Bristol County	91 938	13.9	41 857	13.9
Falmouth CDP, Barnstable County	4 115	14.9	3 088	15.7
Falmouth town, Barnstable County	32 660	14.0	20 055	14.9
Fiskdale CDP, Worcester County	2 156	11.8	914	12.0
Fitchburg city, Worcester County	39 102	14.5	16 002	14.7
Florida town, Berkshire County	676	46.0	294	45.6
Forestdale CDP, Barnstable County	3 992	15.1	1 381	15.6
Fort Devens CDP	1 017	9.7	316	15.5
Middlesex County (part)	266	5.6	2	-
Worcester County (part)	751	11.2	314	15.6
Foxborough town, Norfolk County	16 246	12.6	6 299	12.6
Foxborough CDP, Norfolk County	5 509	11.1	2 576	11.7
Framingham town, Middlesex County	66 910	11.9	26 734	11.4
Framingham CDP, Middlesex County	66 910	11.9	26 734	11.4
Franklin city, Norfolk County	29 560	13.2	10 327	12.9
Freetown town, Bristol County	8 472	12.1	3 029	12.0
Gardner city, Worcester County	20 770	15.1	8 838	15.3
Georgetown town, Essex County	7 377	12.0	2 616	11.9
Gill town, Franklin County	1 363	47.3	560	47.5
Gloucester city, Essex County	30 273	14.1	13 958	14.0

Table 66. **Percent of Population and Housing Units in Sample: 2000**—Con.

[Data based on a sample (except Tables 65-68). For information on confidentiality protection, coverage, sampling error, and nonsampling error, see Appendix G.
For location of definitions, see "How to Use This Census Report"]

State County Place and County Subdivision	Population		Housing units	
	100-percent count	Percent in sample	100-percent count	Percent in sample
PLACE AND COUNTY SUBDIVISION—Con.				
Goshen town, Hampshire County	921	42.2	536	31.0
Gosnold town, Dukes County	86	52.3	215	47.0
Grafton town, Worcester County	14 894	13.3	5 828	13.7
Granby CDP, Hampshire County	1 344	13.3	541	12.0
Granby town, Hampshire County	6 132	11.7	2 295	11.7
Granville town, Hampden County	1 521	44.6	595	44.0
Great Barrington CDP, Berkshire County	2 459	9.8	1 282	10.8
Great Barrington town, Berkshire County	7 527	10.9	3 352	11.9
Greenfield town, Franklin County	18 168	14.3	8 301	14.6
Greenfield CDP, Franklin County	13 716	13.9	6 435	14.3
Green Harbor-Cedar Crest CDP, Plymouth County	2 397	15.5	1 117	14.3
Groton CDP, Middlesex County	1 113	11.1	459	12.0
Groton town, Middlesex County	9 547	11.9	3 393	11.8
Groveland town, Essex County	6 038	11.5	2 096	11.9
Hadley town, Hampshire County	4 793	14.0	1 953	14.5
Halifax town, Plymouth County	7 500	10.6	2 841	10.7
Hamilton town, Essex County	8 315	12.4	2 825	12.1
Hampden town, Hampden County	5 171	15.4	1 846	15.7
Hancock town, Berkshire County	721	49.7	472	49.2
Hanover town, Plymouth County	13 164	12.1	4 445	11.5
Hanson CDP, Plymouth County	2 044	17.1	661	16.0
Hanson town, Plymouth County	9 495	16.3	3 178	15.6
Hardwick town, Worcester County	2 622	25.1	1 086	25.9
Harvard town, Worcester County	5 981	15.2	2 225	15.8
Harwich town, Barnstable County	12 386	14.9	9 450	15.0
Harwich Center CDP, Barnstable County	1 832	15.5	1 102	15.8
Harwich Port CDP, Barnstable County	1 809	15.0	2 279	14.7
Hatfield CDP, Hampshire County	1 298	15.8	585	15.6
Hatfield town, Hampshire County	3 249	15.5	1 431	15.8
Haverhill city, Essex County	58 969	13.5	23 737	13.5
Hawley town, Franklin County	336	48.2	192	46.4
Heath town, Franklin County	805	44.1	648	42.9
Hingham CDP, Plymouth County	5 352	13.3	2 071	13.3
Hingham town, Plymouth County	19 882	14.1	7 368	13.9
Hinsdale town, Berkshire County	1 872	45.3	970	47.2
Holbrook CDP, Norfolk County	10 785	11.2	4 153	11.6
Holbrook town, Norfolk County	10 785	11.2	4 153	11.6
Holden town, Worcester County	15 621	15.7	5 827	15.8
Holland CDP, Hampden County	1 444	49.0	962	48.8
Holland town, Hampden County	2 407	47.4	1 317	48.1
Holliston town, Middlesex County	13 801	13.7	4 868	13.8
Holyoke city, Hampden County	39 838	12.3	16 210	12.1
Hopedale town, Worcester County	5 907	12.2	2 289	11.9
Hopedale CDP, Worcester County	4 158	12.2	1 657	11.9
Hopkinton CDP, Middlesex County	2 628	11.9	1 024	11.3
Hopkinton town, Middlesex County	13 346	11.9	4 548	11.5
Housatonic CDP, Berkshire County	1 335	11.9	582	12.4
Hubbardston town, Worcester County	3 909	16.9	1 360	16.8
Hudson town, Middlesex County	18 113	14.6	7 168	14.4
Hudson CDP, Middlesex County	14 388	14.4	5 790	14.1
Hull town, Plymouth County	11 050	12.3	5 366	12.6
Hull CDP, Plymouth County	11 050	12.3	5 366	12.6
Huntington town, Hampshire County	2 174	42.4	935	41.2
Ipswich CDP, Essex County	4 161	14.6	1 923	14.8
Ipswich town, Essex County	12 987	13.3	5 601	14.0
Kingston CDP, Plymouth County	5 380	11.6	2 350	11.1
Kingston town, Plymouth County	11 780	11.1	4 525	11.0
Lakeville town, Plymouth County	9 821	11.6	3 662	11.8
Lancaster town, Worcester County	7 380	12.7	2 141	12.5
Lanesborough town, Berkshire County	2 990	16.0	1 382	16.7
Lawrence city, Essex County	72 043	13.6	25 601	13.5
Lee CDP, Berkshire County	2 021	13.0	953	12.5
Lee town, Berkshire County	5 985	12.7	2 927	12.9
Leicester town, Worcester County	10 471	13.3	3 826	13.5
Lenox CDP, Berkshire County	1 667	12.2	1 045	11.9
Lenox town, Berkshire County	5 077	11.9	2 713	11.8
Leominster city, Worcester County	41 303	12.7	16 976	12.5
Leverett town, Franklin County	1 663	49.0	648	48.3
Lexington town, Middlesex County	30 355	14.2	11 333	14.2
Lexington CDP, Middlesex County	30 355	14.2	11 333	14.2
Leyden town, Franklin County	772	45.9	306	46.7
Lincoln town, Middlesex County	8 056	13.5	2 911	13.1
Littleton town, Middlesex County	8 184	12.1	3 055	11.9
Littleton Common CDP, Middlesex County	2 816	13.1	1 142	12.4
Longmeadow town, Hampden County	15 633	11.6	5 879	11.4
Longmeadow CDP, Hampden County	15 633	11.6	5 879	11.4
Lowell city, Middlesex County	105 167	14.2	39 468	14.3
Ludlow town, Hampden County	21 209	11.1	7 841	11.8
Lunenburg CDP, Worcester County	1 695	10.8	644	11.6
Lunenburg town, Worcester County	9 401	11.6	3 668	12.1
Lynn city, Essex County	89 050	13.6	34 637	13.4
Lynnfield town, Essex County	11 542	13.2	4 273	13.2
Lynnfield CDP, Essex County	11 542	13.2	4 273	13.2
Malden city, Middlesex County	56 340	11.6	23 634	11.8
Manchester-by-the-Sea town, Essex County	5 228	11.5	2 327	11.5
Mansfield town, Bristol County	22 414	11.2	8 120	11.2
Mansfield Center CDP, Bristol County	7 320	11.1	3 147	10.8
Marblehead town, Essex County	20 377	11.7	8 906	11.5
Marblehead CDP, Essex County	20 377	11.7	8 906	11.5

State County Place and County Subdivision	Population		Housing units	
	100-percent count	Percent in sample	100-percent count	Percent in sample
PLACE AND COUNTY SUBDIVISION—Con.				
Marion town, Plymouth County	5 123	14.9	2 439	14.4
Marion Center CDP, Plymouth County	1 202	12.4	640	13.4
Marlborough city, Middlesex County	36 255	11.6	14 903	11.4
Marshfield CDP, Plymouth County	4 246	14.6	1 742	14.5
Marshfield town, Plymouth County	24 324	13.6	9 954	13.7
Marshfield Hills CDP, Plymouth County	2 369	11.1	862	11.4
Mashpee town, Barnstable County	12 946	13.3	8 325	14.4
Mashpee Neck CDP, Barnstable County	901	15.2	518	15.8
Mattapoisett town, Plymouth County	6 268	11.2	3 172	11.0
Mattapoisett Center CDP, Plymouth County	2 966	11.4	1 571	11.2
Maynard town, Middlesex County	10 433	12.2	4 406	11.6
Maynard CDP, Middlesex County	10 433	12.2	4 406	11.6
Medfield CDP, Norfolk County	6 670	13.6	2 432	13.9
Medfield town, Norfolk County	12 273	13.7	4 048	13.8
Medford city, Middlesex County	55 765	12.8	22 687	12.8
Medway town, Norfolk County	12 448	13.3	4 248	12.9
Melrose city, Middlesex County	27 134	11.7	11 248	11.9
Mendon town, Worcester County	5 286	16.1	1 886	16.3
Merrimac town, Essex County	6 138	12.5	2 295	12.5
Methuen city, Essex County	43 789	13.0	16 885	12.7
Middleborough town, Plymouth County	19 941	12.6	7 249	12.7
Middleborough Center CDP, Plymouth County	6 913	12.3	2 759	12.0
Middlefield town, Hampshire County	542	46.5	263	36.1
Middleton town, Essex County	7 744	9.9	2 347	11.3
Milford town, Worcester County	26 799	12.8	10 713	13.0
Milford CDP, Worcester County	24 230	12.9	9 834	13.1
Millbury town, Worcester County	12 784	14.5	5 109	14.3
Millers Falls CDP, Franklin County	1 072	36.5	472	34.7
Millis town, Norfolk County	7 902	11.9	3 066	12.1
Millis-Clicquot CDP, Norfolk County	4 607	11.8	1 891	12.1
Millville town, Worcester County	2 724	23.5	958	24.3
Milton town, Norfolk County	26 062	12.6	9 161	12.6
Milton CDP, Norfolk County	26 062	12.6	9 161	12.6
Monomoscoy Island CDP, Barnstable County	152	11.8	152	15.1
Monroe town, Franklin County	93	29.0	67	47.8
Monson town, Hampden County	8 359	12.2	3 213	11.7
Monson Center CDP, Hampden County	2 103	12.1	931	11.4
Montague town, Franklin County	8 489	12.2	3 844	12.5
Monterey town, Berkshire County	934	42.3	830	48.0
Montgomery town, Hampden County	654	46.5	257	45.9
Monument Beach CDP, Barnstable County	2 438	15.2	1 213	15.4
Mount Washington town, Berkshire County	130	50.0	128	50.8
Nahant town, Essex County	3 632	14.6	1 704	14.8
Nahant CDP, Essex County	3 632	14.6	1 704	14.8
Nantucket CDP, Nantucket County	3 830	12.8	3 650	14.1
Nantucket town, Nantucket County	9 520	12.8	9 210	14.2
Natick town, Middlesex County	32 170	13.7	13 368	13.3
Needham town, Norfolk County	28 911	12.6	10 846	12.6
Needham CDP, Norfolk County	28 911	12.6	10 846	12.6
New Ashford town, Berkshire County	247	45.7	110	49.1
New Bedford city, Bristol County	93 768	14.8	41 511	15.2
New Braintree town, Worcester County	927	50.4	328	49.1
Newbury town, Essex County	6 717	12.3	2 816	11.5
Newburyport city, Essex County	17 189	12.2	7 897	11.8
New Marlborough town, Berkshire County	1 494	42.2	963	46.7
New Salem town, Franklin County	929	49.4	422	47.9
New Seabury CDP, Barnstable County	815	14.7	1 493	16.2
Newton city, Middlesex County	83 829	12.9	32 112	12.7
Norfolk town, Norfolk County	10 460	12.6	2 861	11.6
North Adams city, Berkshire County	14 681	14.8	7 088	14.9
North Amherst CDP, Hampshire County	6 019	10.7	1 947	9.7
Northampton city, Hampshire County	28 978	13.3	12 405	13.1
North Andover town, Essex County	27 202	12.7	9 943	12.8
North Attleborough town, Bristol County	27 143	11.7	10 635	11.5
North Attleborough Center CDP, Bristol County	16 796	12.0	7 133	11.6
Northborough CDP, Worcester County	6 257	13.7	2 350	14.1
Northborough town, Worcester County	14 013	12.8	5 002	13.0
Northbridge town, Worcester County	13 182	13.5	4 941	14.1
North Brookfield CDP, Worcester County	2 527	15.7	1 113	16.1
North Brookfield town, Worcester County	4 683	16.1	1 902	16.0
North Eastham CDP, Barnstable County	1 915	11.5	2 656	11.4
North Falmouth CDP, Barnstable County	3 355	14.8	2 393	16.0
Northfield CDP, Franklin County	1 141	22.3	567	22.6
Northfield town, Franklin County	2 951	23.8	1 262	23.8
North Lakeville CDP, Plymouth County	2 233	11.2	861	11.0
North Pembroke CDP, Plymouth County	2 913	15.5	1 013	15.1
North Plymouth CDP, Plymouth County	3 593	14.9	1 580	15.3
North Reading town, Middlesex County	13 837	12.3	4 870	11.8
North Scituate CDP, Plymouth County	5 065	15.4	1 901	14.7
North Seekonk CDP, Bristol County	2 598	11.1	1 009	11.7
Northwest Harwich CDP, Barnstable County	4 001	14.4	3 126	15.2
North Westport CDP, Bristol County	4 533	12.7	1 806	12.0
Norton town, Bristol County	18 036	11.7	5 961	11.4
Norton Center CDP, Bristol County	2 618	11.9	442	10.4
Norwell town, Plymouth County	9 765	16.3	3 318	15.9
Norwood town, Norfolk County	28 587	12.5	11 945	12.7
Norwood CDP, Norfolk County	28 587	12.5	11 945	12.7
Oak Bluffs town, Dukes County	3 713	14.4	3 820	15.1
Oakham town, Worcester County	1 673	48.5	591	49.1

Table 66. **Percent of Population and Housing Units in Sample: 2000**—Con.

[Data based on a sample (except Tables 65-68). For information on confidentiality protection, coverage, sampling error, and nonsampling error, see Appendix G.
For location of definitions, see "How to Use This Census Report"]

State County Place and County Subdivision	Population		Housing units	
	100-percent count	Percent in sample	100-percent count	Percent in sample
PLACE AND COUNTY SUBDIVISION—Con.				
Ocean Bluff-Brant Rock CDP, Plymouth County	5 100	14.1	2 657	14.9
Ocean Grove CDP, Bristol County	3 012	11.9	1 303	11.6
Onset CDP, Plymouth County	1 292	13.4	910	14.3
Orange CDP, Franklin County	3 945	12.8	1 663	12.0
Orange town, Franklin County	7 518	12.2	3 303	12.0
Orleans CDP, Barnstable County	1 716	14.5	1 279	15.4
Orleans town, Barnstable County	6 341	13.8	5 073	14.5
Otis town, Berkshire County	1 365	46.2	1 572	47.8
Oxford CDP, Worcester County	5 899	11.8	2 370	12.0
Oxford town, Worcester County	13 352	11.5	5 228	11.8
Palmer CDP, Hampden County	3 900	10.4	1 874	11.7
Palmer town, Hampden County	12 497	12.9	5 402	13.3
Paxton town, Worcester County	4 386	13.5	1 461	14.2
Peabody city, Essex County	48 129	12.9	18 898	12.9
Pelham town, Hampshire County	1 403	46.2	556	45.9
Pembroke town, Plymouth County	16 927	15.9	5 897	15.7
Pepperell CDP, Middlesex County	2 517	11.2	953	11.8
Pepperell town, Middlesex County	11 142	11.7	3 917	11.7
Peru town, Berkshire County	821	41.4	378	45.0
Petersham town, Worcester County	1 180	47.0	474	48.1
Phillipston town, Worcester County	1 621	49.9	739	47.9
Pinehurst CDP, Middlesex County	6 941	12.0	2 265	12.0
Pittsfield city, Berkshire County	45 793	13.5	21 366	13.4
Plainfield town, Hampshire County	589	38.9	311	32.2
Plainville town, Norfolk County	7 683	11.4	3 111	11.3
Plymouth CDP, Plymouth County	7 658	13.2	3 420	13.7
Plymouth town, Plymouth County	51 701	12.8	21 250	12.7
Plympton town, Plymouth County	2 637	23.5	872	22.6
Pocasset CDP, Barnstable County	2 671	15.1	2 038	15.9
Popponesset CDP, Barnstable County	310	20.0	624	16.7
Popponesset Island CDP, Barnstable County	39	5.1	69	18.8
Princeton town, Worcester County	3 353	23.9	1 196	24.0
Provincetown town, Barnstable County	3 431	14.8	3 890	15.3
Provincetown CDP, Barnstable County	3 192	14.2	3 712	15.3
Quincy city, Norfolk County	88 025	11.9	40 093	11.9
Randolph town, Norfolk County	30 963	11.1	11 533	11.4
Randolph CDP, Norfolk County	30 963	11.1	11 533	11.4
Raynham town, Bristol County	11 739	13.0	4 209	13.1
Raynham Center CDP, Bristol County	3 633	11.9	1 252	11.9
Reading town, Middlesex County	23 708	13.6	8 823	13.4
Reading CDP, Middlesex County	23 708	13.6	8 823	13.4
Rehoboth town, Bristol County	10 172	15.3	3 597	15.5
Revere city, Suffolk County	47 283	11.5	20 181	11.3
Richmond town, Berkshire County	1 604	45.6	833	46.7
Rochester town, Plymouth County	4 581	15.0	1 634	15.4
Rockland town, Plymouth County	17 670	11.2	6 649	11.3
Rockport CDP, Essex County	5 606	12.0	3 178	11.7
Rockport town, Essex County	7 767	11.9	4 202	11.6
Rowe town, Franklin County	351	49.0	209	46.9
Rowley CDP, Essex County	1 434	12.0	584	11.1
Rowley town, Essex County	5 500	10.9	2 004	11.1
Royalston town, Worcester County	1 254	46.9	526	46.4
Russell town, Hampden County	1 657	48.9	641	48.2
Rutland CDP, Worcester County	2 205	12.4	846	12.4
Rutland town, Worcester County	6 353	12.6	2 392	12.0
Sagamore CDP, Barnstable County	3 544	16.0	1 532	15.6
Salem city, Essex County	40 407	12.3	18 175	12.0
Salisbury CDP, Essex County	4 484	11.3	2 927	11.9
Salisbury town, Essex County	7 827	11.7	4 156	11.9
Sandisfield town, Berkshire County	824	42.1	647	47.8
Sandwich CDP, Barnstable County	3 058	15.8	1 706	16.2
Sandwich town, Barnstable County	20 136	14.1	8 748	14.5
Saugus town, Essex County	26 078	11.5	10 122	11.2
Saugus CDP, Essex County	26 078	11.5	10 122	11.2
Savoy town, Berkshire County	705	42.7	326	46.3
Scituate CDP, Plymouth County	5 069	12.2	2 189	11.3
Scituate town, Plymouth County	17 863	13.6	7 685	12.6
Seabrook CDP, Barnstable County	477	18.4	229	17.5
Seconsett Island CDP, Barnstable County	81	4.9	141	16.3
Seekonk town, Bristol County	13 425	10.8	4 947	11.1
Sharon town, Norfolk County	17 408	13.9	6 026	13.9
Sharon CDP, Norfolk County	5 941	15.3	2 084	15.3
Sheffield town, Berkshire County	3 335	16.0	1 634	16.1
Shelburne town, Franklin County	2 058	23.0	886	24.2
Shelburne Falls CDP, Franklin County	1 951	22.0	878	23.9
Sherborn town, Middlesex County	4 200	14.5	1 451	14.7
Shirley CDP, Middlesex County	1 427	10.2	664	11.1
Shirley town, Middlesex County	6 373	12.8	2 156	12.0
Shrewsbury town, Worcester County	31 640	12.5	12 696	12.7
Shutesbury town, Franklin County	1 810	49.7	807	49.2
Smith Mills CDP, Bristol County	4 432	12.2	1 931	12.1
Somerset town, Bristol County	18 234	11.8	7 143	12.0
Somerset CDP, Bristol County	18 234	11.8	7 143	12.0
Somerville city, Middlesex County	77 478	12.1	32 477	12.2
South Amherst CDP, Hampshire County	5 039	9.0	1 530	9.6
Southampton town, Hampshire County	5 387	11.5	2 025	11.6
South Ashburnham CDP, Worcester County	1 013	15.5	373	15.8
Southborough town, Worcester County	8 781	12.1	2 997	11.8
Southbridge town, Worcester County	17 214	15.4	7 511	15.2

State County Place and County Subdivision	Population		Housing units	
	100-percent count	Percent in sample	100-percent count	Percent in sample
PLACE AND COUNTY SUBDIVISION—Con.				
Southbridge CDP, Worcester County	12 878	15.2	5 720	15.0
South Deerfield CDP, Franklin County	1 868	11.8	869	12.2
South Dennis CDP, Barnstable County	3 679	14.6	2 468	15.9
South Duxbury CDP, Plymouth County	3 062	11.5	1 226	11.6
South Hadley town, Hampshire County	17 196	12.6	6 784	12.6
South Lancaster CDP, Worcester County	1 742	12.4	695	12.4
Southwick town, Hampden County	8 835	12.3	3 533	11.7
South Yarmouth CDP, Barnstable County	11 603	12.3	7 834	12.2
Spencer CDP, Worcester County	6 032	12.5	2 722	11.7
Spencer town, Worcester County	11 691	14.2	4 938	13.7
Springfield city, Hampden County	152 082	13.0	61 172	12.8
Sterling town, Worcester County	7 257	12.1	2 637	11.8
Stockbridge town, Berkshire County	2 276	21.4	1 571	24.1
Stoneham town, Middlesex County	22 219	11.8	9 289	11.9
Stoneham CDP, Middlesex County	22 219	11.8	9 289	11.9
Stoughton town, Norfolk County	27 149	14.9	10 488	15.0
Stow town, Middlesex County	5 902	10.9	2 128	11.3
Sturbridge CDP, Worcester County	2 047	11.7	823	12.4
Sturbridge town, Worcester County	7 837	12.0	3 335	11.8
Sudbury town, Middlesex County	16 841	13.7	5 590	13.7
Sunderland town, Franklin County	3 777	12.8	1 668	11.9
Sutton town, Worcester County	8 250	11.6	2 950	11.6
Swampscott town, Essex County	14 412	12.0	5 930	12.0
Swampscott CDP, Essex County	14 412	12.0	5 930	12.0
Swansea town, Bristol County	15 901	12.4	6 070	11.7
Taunton city, Bristol County	55 976	12.3	22 908	12.3
Teaticket CDP, Barnstable County	1 907	13.5	1 558	12.6
Templeton town, Worcester County	6 799	11.8	2 597	11.8
Tewksbury town, Middlesex County	28 851	12.2	10 158	12.4
Three Rivers CDP, Hampden County	2 939	15.5	1 309	15.2
Tisbury town, Dukes County	3 755	13.6	2 720	14.7
Tolland town, Hampden County	426	39.0	478	44.6
Topsfield CDP, Essex County	2 826	11.0	1 042	11.1
Topsfield town, Essex County	6 141	11.2	2 144	11.5
Townsend CDP, Middlesex County	1 043	12.0	455	12.3
Townsend town, Middlesex County	9 198	12.8	3 184	12.5
Truro town, Barnstable County	2 087	44.2	2 551	47.7
Turners Falls CDP, Franklin County	4 441	12.0	2 145	12.4
Tyngsborough town, Middlesex County	11 081	12.2	3 806	11.9
Tyringham town, Berkshire County	350	41.1	265	49.1
Upton town, Worcester County	5 642	12.2	2 084	12.2
Upton-West Upton CDP, Worcester County	2 326	13.1	940	12.2
Uxbridge town, Worcester County	11 156	13.7	4 090	13.8
Vineyard Haven CDP, Dukes County	2 048	13.1	1 420	14.7
Wakefield town, Middlesex County	24 804	12.3	9 937	12.4
Wakefield CDP, Middlesex County	24 804	12.3	9 937	12.4
Wales town, Hampden County	1 737	46.1	796	48.2
Walpole CDP, Norfolk County	5 867	11.5	2 537	11.5
Walpole town, Norfolk County	22 824	11.2	8 229	11.3
Waltham city, Middlesex County	59 226	12.2	23 880	12.1
Ware CDP, Hampshire County	6 174	11.7	2 906	11.1
Ware town, Hampshire County	9 707	11.7	4 336	11.2
Wareham town, Plymouth County	20 335	11.8	10 670	11.8
Wareham Center CDP, Plymouth County	2 874	10.5	1 871	10.1
Warren CDP, Worcester County	1 452	15.6	652	16.6
Warren town, Worcester County	4 776	15.5	2 014	16.2
Warwick town, Franklin County	750	47.7	343	47.5
Washington town, Berkshire County	544	51.1	236	48.3
Watertown city, Middlesex County	32 986	10.8	15 008	10.6
Wayland town, Middlesex County	13 100	12.5	4 735	12.7
Webster town, Worcester County	16 415	14.5	7 554	14.5
Webster CDP, Worcester County	11 600	15.7	5 425	15.5
Wellesley town, Norfolk County	26 613	13.4	8 861	13.4
Wellesley CDP, Norfolk County	26 613	13.4	8 861	13.4
Wellfleet town, Barnstable County	2 749	23.0	3 998	23.3
Wendell town, Franklin County	986	43.2	439	48.1
Wenham town, Essex County	4 440	14.0	1 320	15.6
Westborough town, Worcester County	17 997	14.2	6 773	14.6
Westborough CDP, Worcester County	3 983	15.5	1 781	16.4
West Boylston town, Worcester County	7 481	13.4	2 458	15.7
West Bridgewater town, Plymouth County	6 634	15.6	2 510	15.2
West Brookfield CDP, Worcester County	1 610	12.7	656	14.6
West Brookfield town, Worcester County	3 804	14.4	1 534	15.6
West Chatham CDP, Barnstable County	1 446	14.5	1 687	15.4
West Concord CDP, Middlesex County	5 632	15.3	1 914	15.2
West Dennis CDP, Barnstable County	2 570	15.9	2 733	16.1
West Falmouth CDP, Barnstable County	1 867	13.9	1 278	15.2
Westfield city, Hampden County	40 072	13.0	15 441	12.7
Westford town, Middlesex County	20 754	13.6	6 941	13.6
Westhampton town, Hampshire County	1 468	46.9	623	44.9
Westminster town, Worcester County	6 907	12.0	2 694	12.3
West Newbury town, Essex County	4 149	15.4	1 423	15.6
Weston town, Middlesex County	11 469	12.9	3 825	13.2
Westport town, Bristol County	14 183	11.6	6 143	11.6
West Springfield town, Hampden County	27 899	10.9	12 259	10.7
West Springfield CDP, Hampden County	27 899	10.9	12 259	10.7
West Stockbridge town, Berkshire County	1 416	50.6	769	49.2
West Tisbury town, Dukes County	2 467	23.1	1 849	22.9
West Wareham CDP, Plymouth County	1 908	12.2	874	12.1

Table 66. **Percent of Population and Housing Units in Sample: 2000**—Con.

[Data based on a sample (except Tables 65-68). For information on confidentiality protection, coverage, sampling error, and nonsampling error, see Appendix G. For location of definitions, see "How to Use This Census Report"]

State County Place and County Subdivision	Population		Housing units	
	100-percent count	Percent in sample	100-percent count	Percent in sample
PLACE AND COUNTY SUBDIVISION—Con.				
Westwood town, Norfolk County	14 117	14.4	5 251	14.1
West Yarmouth CDP, Barnstable County	6 460	11.0	4 929	11.9
Weweantic CDP, Plymouth County	1 903	10.4	857	11.1
Weymouth town, Norfolk County	53 988	12.5	22 573	12.2
Weymouth CDP, Norfolk County	53 988	12.5	22 573	12.2
Whately town, Franklin County	1 573	25.0	652	24.7
White Island Shores CDP, Plymouth County	2 133	10.5	876	10.4
Whitinsville CDP, Worcester County	6 340	11.9	2 427	12.4
Whitman town, Plymouth County	13 882	15.2	5 104	15.5
Wilbraham CDP, Hampden County	3 544	11.9	1 314	11.6
Wilbraham town, Hampden County	13 473	11.9	5 048	11.8
Williamsburg town, Hampshire County	2 427	23.1	1 073	22.4
Williamstown CDP, Berkshire County	4 754	12.6	1 550	12.3
Williamstown town, Berkshire County	8 424	12.5	3 053	12.3
Wilmington CDP, Middlesex County	21 363	13.1	7 158	13.2
Wilmington town, Middlesex County	21 363	13.1	7 158	13.2
Winchendon CDP, Worcester County	4 246	11.7	1 713	12.1
Winchendon town, Worcester County	9 611	11.7	3 660	12.2
Winchester town, Middlesex County	20 810	15.5	7 908	15.6
Winchester CDP, Middlesex County	20 810	15.5	7 908	15.6
Windsor town, Berkshire County	875	48.1	474	47.9
Winthrop town, Suffolk County	18 303	13.7	8 067	13.3
Winthrop CDP, Suffolk County	18 303	13.7	8 067	13.3
Woburn city, Middlesex County	37 258	12.1	15 391	12.2
Woods Hole CDP, Barnstable County	925	15.1	942	16.7
Worcester city, Worcester County	172 648	12.7	70 723	12.9
Worthington town, Hampshire County	1 270	41.6	582	37.8
Wrentham town, Norfolk County	10 554	11.1	3 507	11.5
Yarmouth town, Barnstable County	24 807	11.7	16 605	12.1
Yarmouth Port CDP, Barnstable County	5 395	11.3	3 104	12.0

Table 67. **Percent of Population and Housing Units in Sample: 2000**

[Data based on a sample (except Tables 65-68). For information on confidentiality protection, coverage, sampling error, and nonsampling error, see Appendix G. For location of definitions, see "How to Use This Census Report"]

American Indian Area County	Population		Housing units	
	100-percent count	Percent in sample	100-percent count	Percent in sample
AMERICAN INDIAN RESERVATION AND OFF-RESERVATION TRUST LAND — FEDERAL				
All areas	91	50.5	34	47.1
Wampanoag-Aquinnah Trust Land, MA	91	50.5	34	47.1
Dukes County (part)	91	50.5	34	47.1
AMERICAN INDIAN RESERVATION AND OFF-RESERVATION TRUST LAND — STATE				
All areas	2	100.0	1	100.0
Hassanamisco (state) Reservation, MA	2	100.0	1	100.0
Worcester County (part)	2	100.0	1	100.0

Table 68. **Percent of Population and Housing Units in Sample: 2000**

[The above table was omitted because there were no qualifying areas.]

Appendixes

Several appendixes traditionally found in printed reports are now available in a separate volume. See PHC-2-A, *Summary Social, Economic, and Housing Characteristics, Selected Appendixes* in print or on the Internet at http://www.census.gov/prod/cen2000/phc-2-a.pdf for the following:

Appendix A. Geographic Terms and Concepts
Appendix B. Definitions of Subject Characteristics
Appendix C. Data Collection and Processing Procedures
Appendix D. Questionnaire
Appendix E. Data Products and User Assistance
Appendix H. Acknowledgments

This Appendix section contains:

Appendix F. Maps
Appendix G. Accuracy of the Data

Appendix F.
Maps

Counties

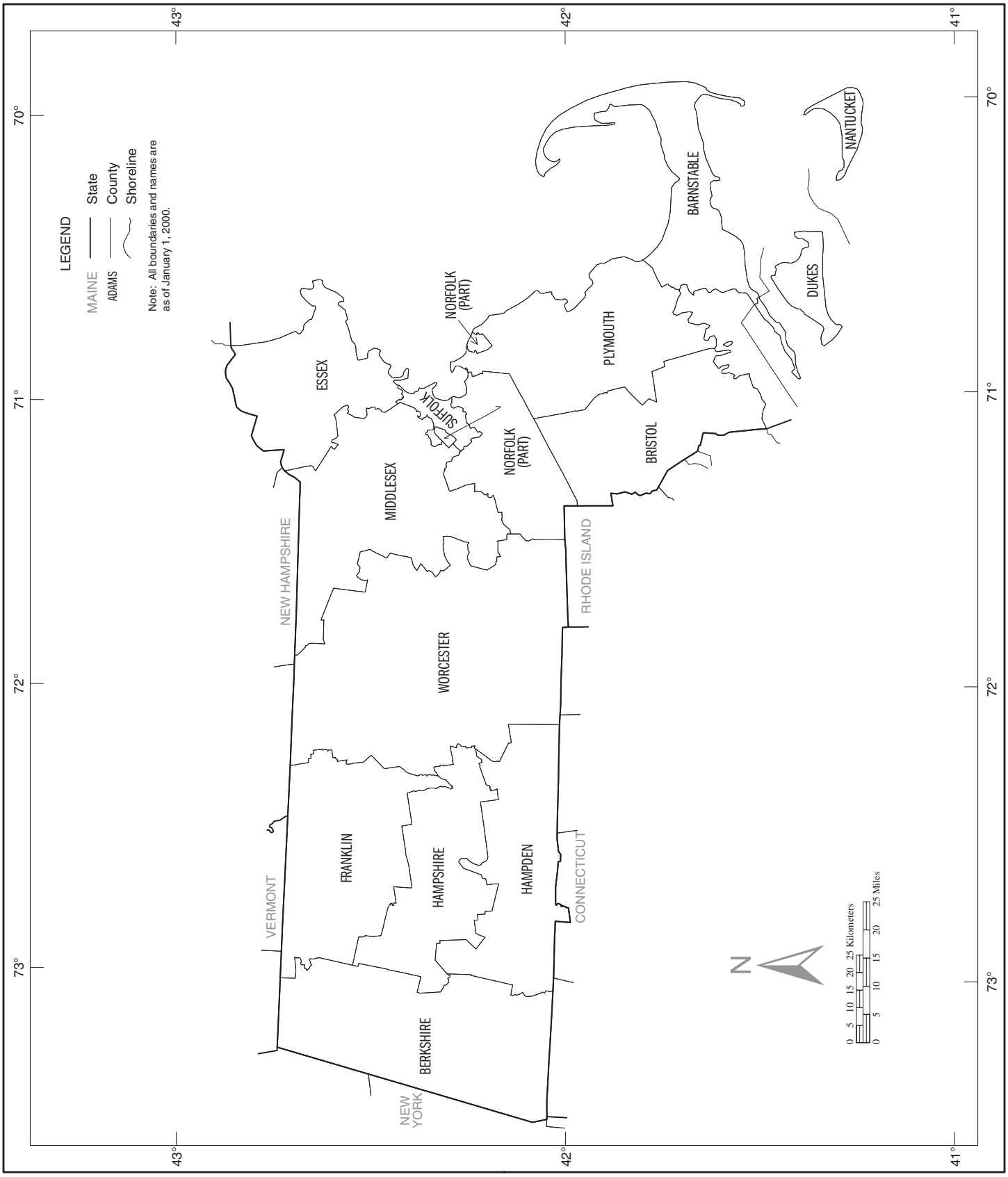

U.S. Census Bureau, Census 2000

County Subdivision Outline Map Legend and County Location Index

Map Legend

	ZIA	Off-Reservation Trust Land
	TAMA	American Indian Reservation (State)
		State
	ERIE	County
	YORK	County Subdivision[1]
	ROME	Incorporated Place[1]
	Zena	Census Designated Place[1]
	Lake Erie	Large River, Lake, Water Body, or Shoreline
		A fishhook joins contiguous and/or discontiguous parts of the same geographic entity

[1] A '*' following a place name indicates that the place is coextensive with a separate county subdivision. The county subdivision name is shown only if different than the name of the place. A '°' following a place name indicates that the place is an independent place or independent city. An independent place is not part of any legal county subdivision and thus serves as the statistical equivalent of a legal county subdivision. An independent city is not part of any county or legal county subdivision and thus serves as both the statistical equivalent of a county and a legal county subdivision. The name for the county subdivision is always the same as that of the place and never shown separately on the map.

Note: All legal boundaries and names are as of January 1, 2000. Where state, county, and/or county subdivision boundaries coincide, the map shows the boundary symbol for the highest level of these geographic entities. The county boundary is always shown. Where a county subdivision boundary coincides with a place boundary, the map does not show the place boundary symbol. Any geographic entity name may include '(pt.)' if some portion of the entity extends beyond the limits of the map area displayed on the page, or if multiple discontiguous pieces of the entity have been discretely labeled on the page. A geographic entity name may include '(pts.)' if many discontiguous pieces exist for that entity that cannot be discretely labeled. The boundaries shown on this map are for Census Bureau statistical data collection and tabulation purposes only; their depiction and designation for statistical purposes does not constitute a determination of jurisdictional authority or rights of ownership or entitlement.

Map Sections

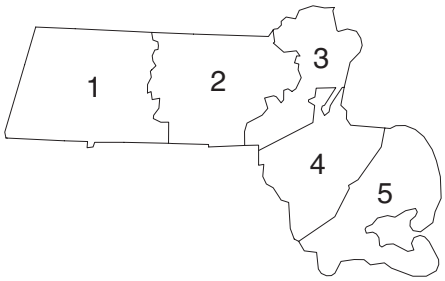

County Location Index

This list presents the reference coordinates for each county on the county subdivision outline map. Map section numbers refer to the county subdivision outline maps only.

COUNTY	MAP SEC	MAP REF
Barnstable	5	MQ-BR
Berkshire	1	LY-BN
Bristol	4	ML-BR
Dukes	5	MN-BT
Essex	3	MM-BM
Franklin	1	MC-BM
Hampden	1	MC-BP
Hampshire	1	MC-BN
Middlesex	2	MJ-BN
Nantucket	5	MR-BU
Norfolk	3	MK-BP
Plymouth	4	MN-BQ
Suffolk	3	MM-BN
Worcester	2	MG-BN

American Indian Areas, Counties, County Subdivisions, and Places – Section 1

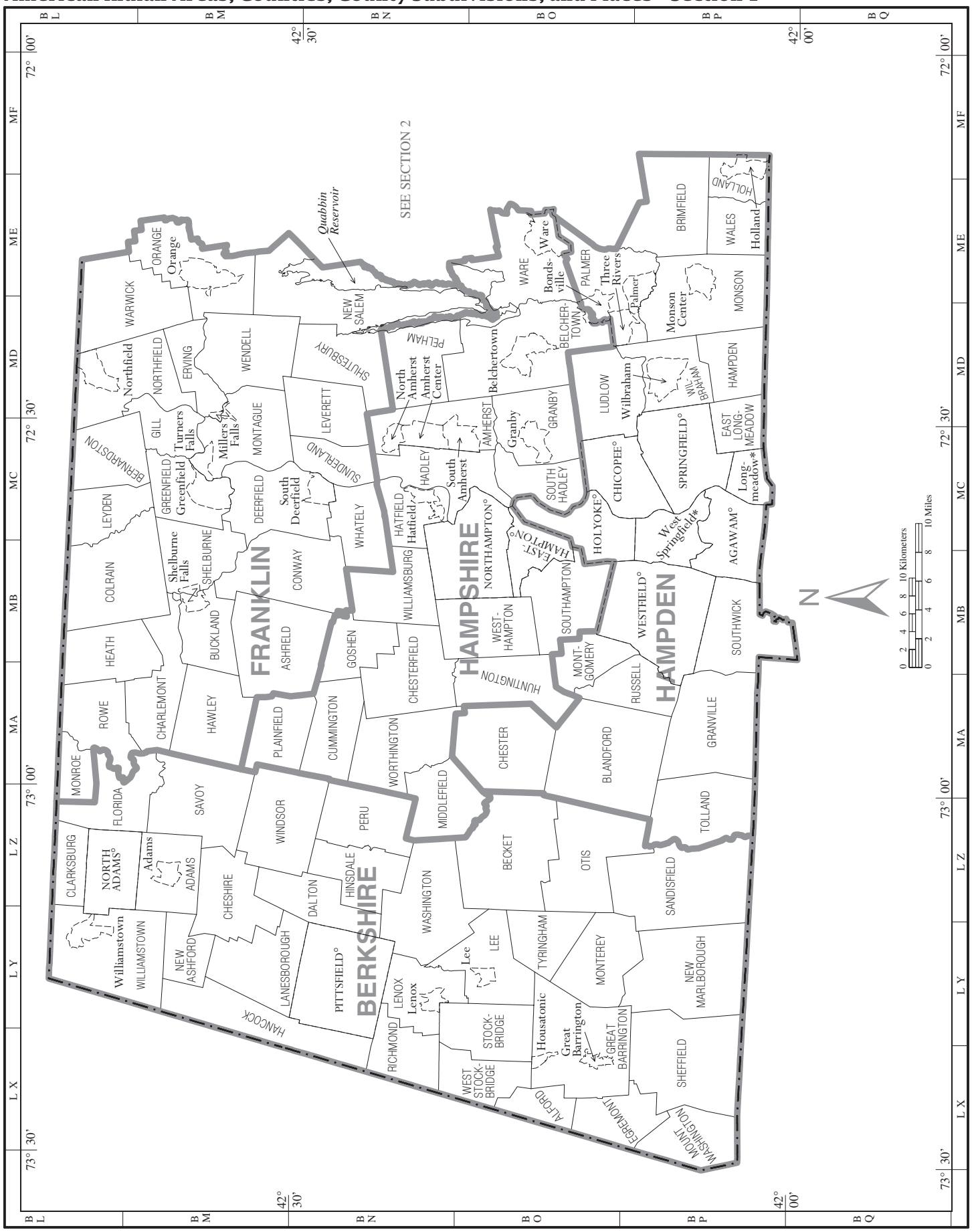

American Indian Areas, Counties, County Subdivisions, and Places – Section 2

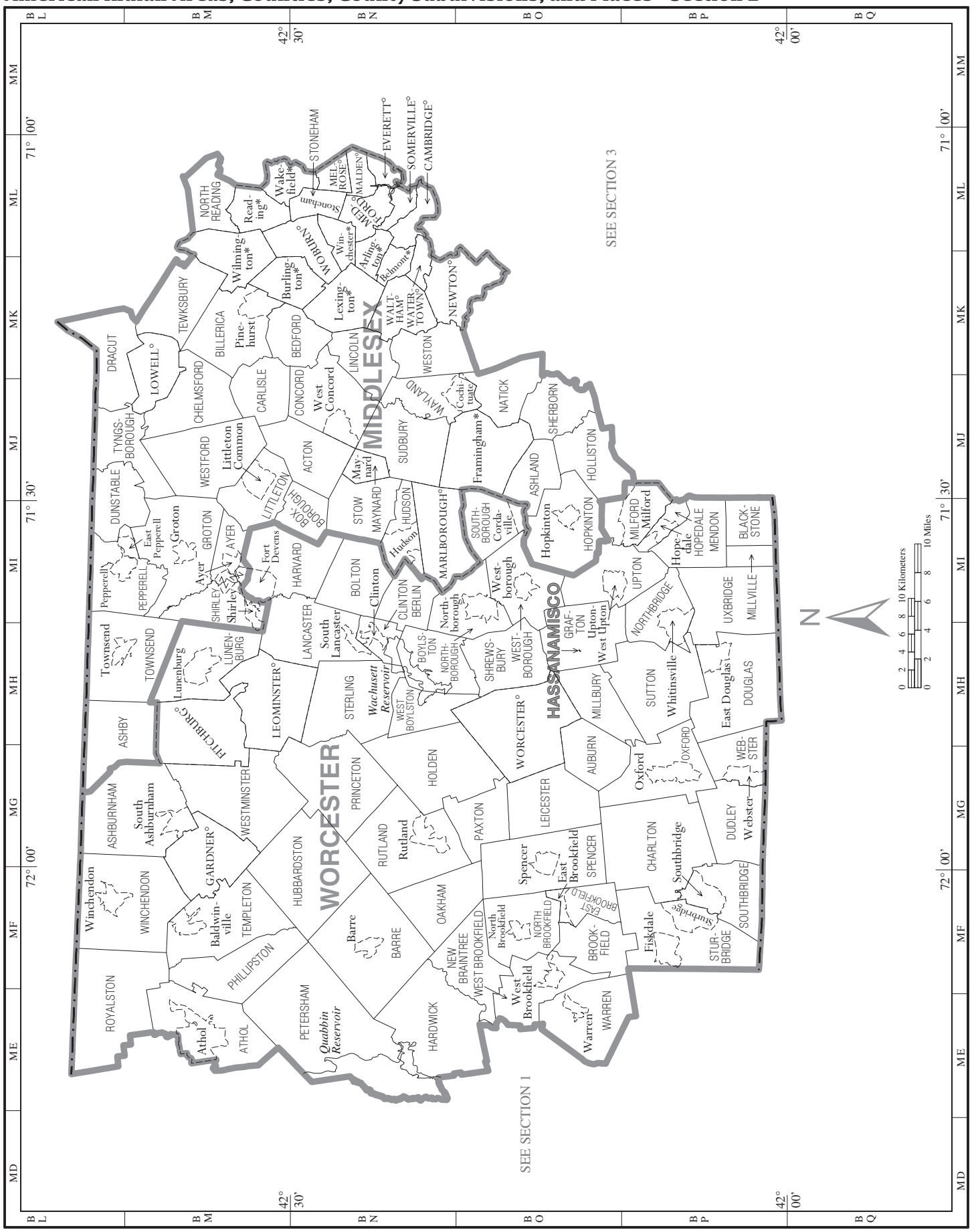

American Indian Areas, Counties, County Subdivisions, and Places – Section 3

American Indian Areas, Counties, County Subdivisions, and Places – Section 4

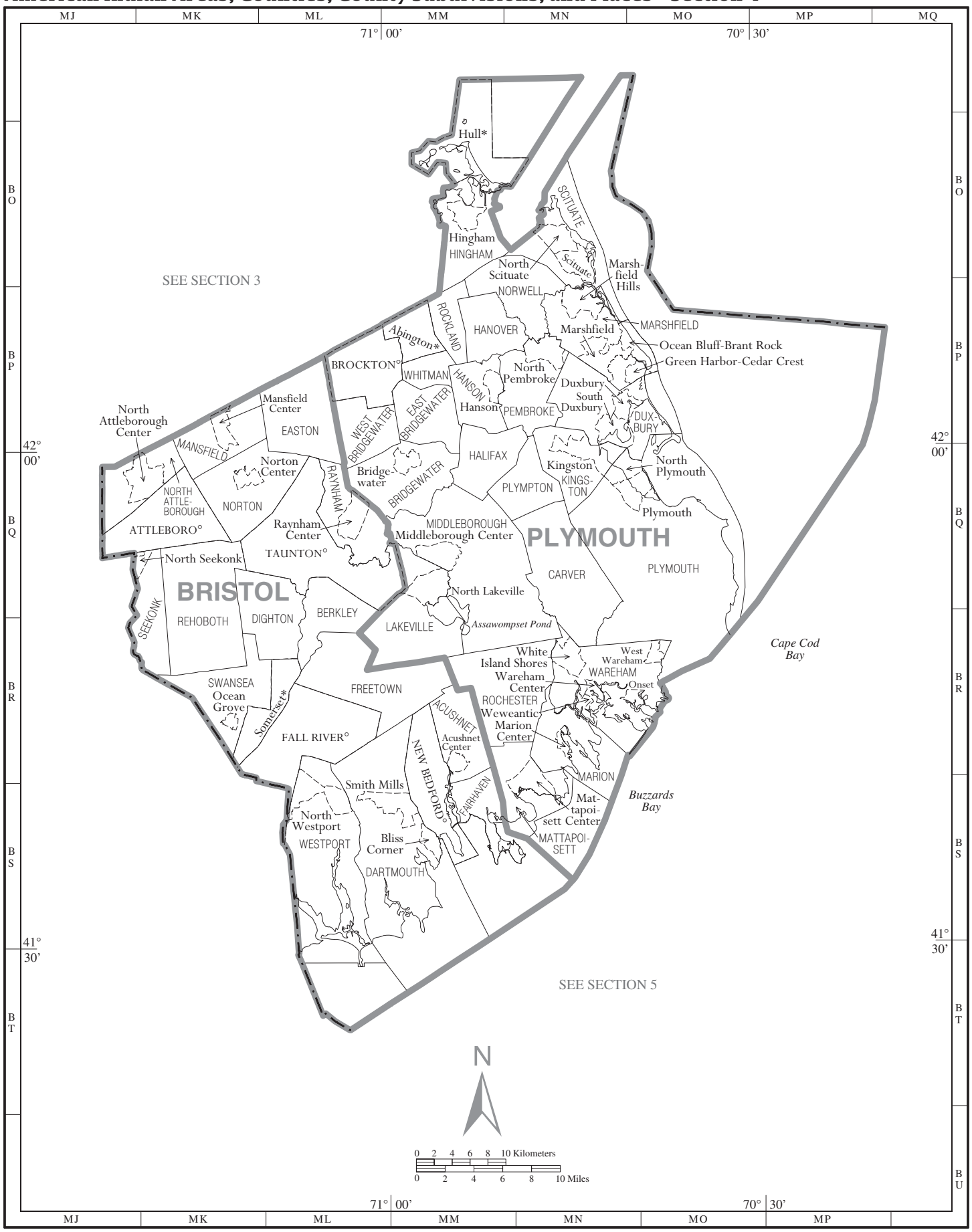

U.S. Census Bureau, Census 2000

American Indian Areas, Counties, County Subdivisions, and Places – Section 5

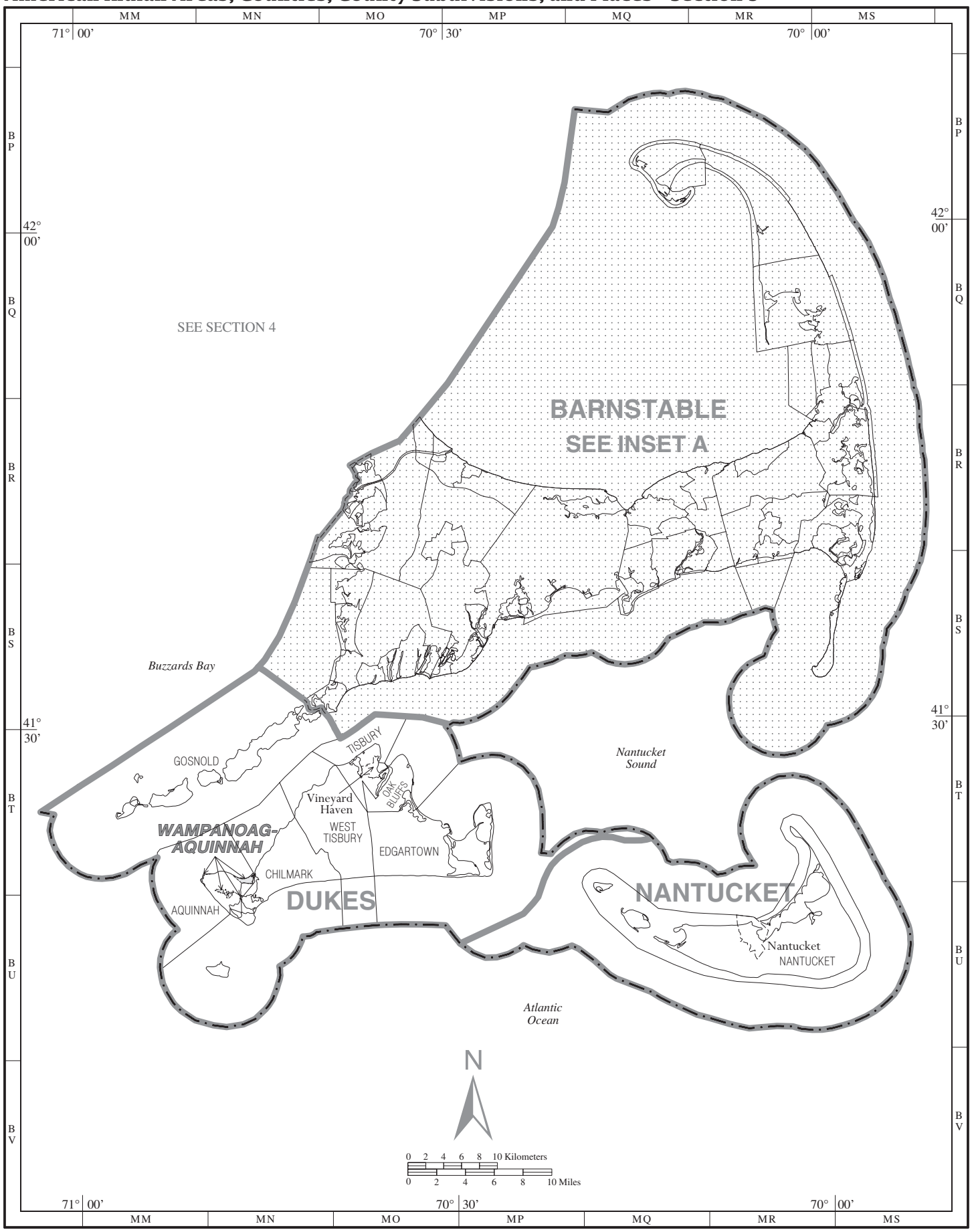

American Indian Areas, Counties, County Subdivisions, and Places – Inset A

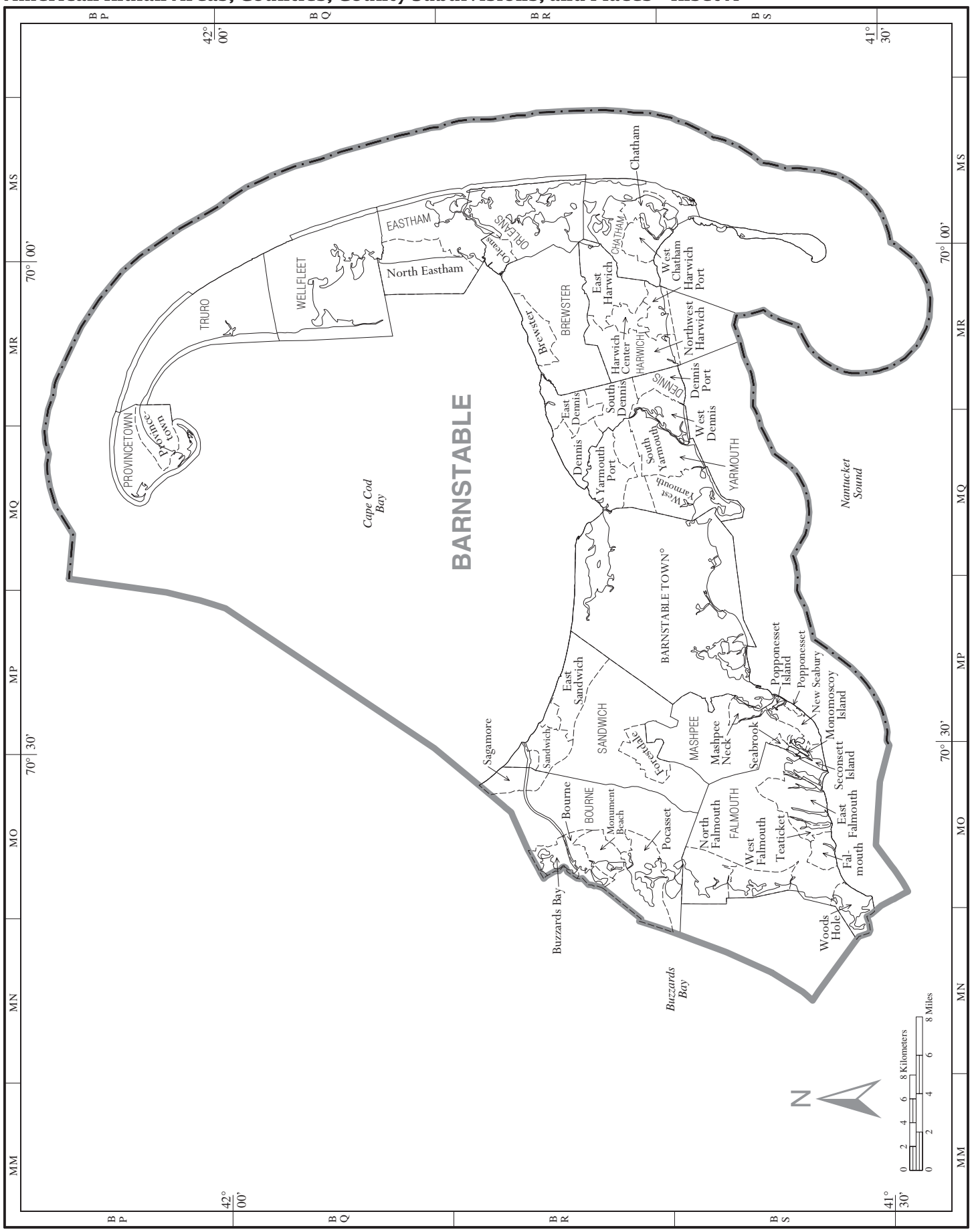

U.S. Census Bureau, Census 2000

Appendix G.
Accuracy of the Data

INTRODUCTION

The data contained in this product are based on the Census 2000 sample. The data are estimates of the actual figures that would have been obtained from a complete count. Estimates derived from a sample are expected to be different from the 100-percent figures because they are subject to sampling and nonsampling errors. Sampling error in data arises from the selection of people and housing units included in the sample. Nonsampling error affects both sample and 100-percent data and is introduced as a result of errors that may occur during the data collection and processing phases of the census. This chapter provides a detailed discussion of both types of errors and a description of the estimation procedures.

MASTER ADDRESS FILE DEVELOPMENT

The majority of addresses in the country are in what is known for census purposes as Mailout/Mailback areas, which generally consist of city-style addresses. The original source of addresses on the Master Address File (MAF) for the Mailout/Mailback areas was the 1990 Census Address Control File (ACF). The first update to the ACF addresses is a United States Postal Service (USPS) Delivery Sequence File (DSF) of addresses. The November 1997, September 1998, November 1999, and April 2000 DSFs were incorporated into the MAF.

Until shortly before the census, the ACF addresses and the November 1997 and September 1998 residential DSF addresses constituted the MAF. These addresses were tested against Census Bureau geographic information to determine their location at the census block level. The geographic information is maintained in the Census Bureau's Topologically Integrated Geographic Encoding Referencing (TIGER) system. When an address on the MAF can be uniquely matched to the address range in TIGER for a street segment that forms one of the boundaries of a particular block, the address is said to be *geocoded* to that block. Valid and geocoded addresses appeared on each address list used for a field operation.

The Block Canvass operation was the next major address list operation in the Mailout/Mailback areas for Census 2000. Between January and May 1999, there was a 100-percent canvass of every block in these areas. Every geocoded address was printed in a block-by-block address register. Block Canvassing listers identified each address as one of the following: a verified housing unit; a unit with corrections to the street name or directional; a delete; a duplicate, implying the unit exists elsewhere on the list with a different, unmatchable designation, such as a different street name or building name; uninhabitable; or nonresidential. Also, units that were deleted from one block and matched an added unit in another block were called a move.

A cooperative address list check with local governmental units throughout the country, called Local Update of Census Addresses (LUCA) 98, occurred in approximately the same time frame as Block Canvassing. In LUCA 98, the participating governmental units received an address list and were asked for input mostly on added units but also on deleted units and corrected street names or directionals. The outcome of this operation was similar to that of Block Canvassing; units were added to and deleted from blocks, and address corrections were made.

The Decennial Master Address File (DMAF), created in July 1999, was the file used for the main printing of the Census 2000 questionnaires. In Mailout/Mailback areas, the operations that had yielded housing units and their status before this initial printing stage were the ACF, the November 1997 DSF, the September 1998 DSF, LUCA 98, and Block Canvassing.

Updates to the DMAF followed the creation of the initial DMAF. Addresses were added by the November 1999, February 2000, and April 2000 DSFs. The LUCA 98 field verification and appeal processes were address update operations that occurred subsequent to the creation of the initial

DMAF. Units receiving a conflicting status from Block Canvassing and the LUCA 98 operation were sent for field verification by the Census Bureau; the results of the field verification were sent to the governmental units. The governmental unit could appeal the Census Bureau's findings for particular units at this stage. At an appeal, the Census Bureau and the governmental unit submit their evidence of the status of a housing unit for independent review. The Census Address List Appeals Office, a temporary Federal office established outside the Department of Commerce, administered the appeal process. The Director of the Appeals Office (or their designee) was responsible for issuing a written determination that was considered final. Both the field verification and the appeal process had the potential to change the status of a housing unit.

The New Construction operation was another cooperative effort with participating governmental units that added addresses before Census Day. This was a final operation in Mailout/Mailback areas that used governmental units' local knowledge to identify new housing units in February and March of 2000.

After Mailout/Mailback, the second most common method of questionnaire delivery was Update/Leave. Rather than obtaining addresses from the ACF and DSF, the address list for Update/Leave areas was constructed during a Census Bureau field operation called Address Listing. This was due to the fact that addresses in Update/Leave areas were primarily noncity-style. Census employees were sent to the field with maps of their assignment areas and were instructed to record the city-style address, noncity-style address or location description, or possibly some combination of the above, for every housing unit. In addition, the location of the unit was noted on the census map with what is known as a *map spot*. This operation took place in the fall of 1998.

After processing the Address Listing data, the Census Bureau could tabulate the number of housing units in each block. Because the housing units in these areas may have nonstandard mailing addresses and may be recorded in census files solely with a location description, the governmental units participating in the local review operation in these areas were sent lists of housing unit counts by block. This operation was called LUCA 99. When a LUCA 99 participant disagreed with a Census block count, the contested block was sent out for LUCA 99 recanvassing. Census employees were redeployed to make updates to the address list. In addition, there was a LUCA 99 appeal process for settling housing unit status discrepancies that could potentially add units to the address list. The LUCA 99 recanvassing and LUCA 99 appeal process took place at various times during the DMAF updating process. Although most of the LUCA 99 entities had their recanvassing results processed before creation of the initial DMAF, many did not. There were DMAF updates designed specifically for obtaining late recanvassing and appeal results. These updates to the census files occurred in time for USPS delivery of a questionnaire.

The last address list-building operation in the Update/Leave areas was the Update/Leave operation itself. This operation was responsible for having a census questionnaire hand-delivered at every housing unit. The MAF and the maps were updated during this process.

In the most remote regions of the country, housing units were listed at the same time people within them were enumerated for Census 2000. These operations, called List/Enumerate and Remote Alaska enumeration, were the only source of addresses in these regions. All housing units were map spotted at the time of enumeration.

In some other regions of the country where an address list had already been created, the Census Bureau determined that direct enumeration of the population would be more successful than mailback of the forms. This operation was called Update/Enumerate. There were two types of Update/Enumerate areas – urban areas that were formerly Mailout/Mailback and rural areas that were formerly Update/Leave. The urban areas had passed through all the Mailout/Mailback operations up through the point of the creation of the initial DMAF, and the rural areas had passed through Address Listing, and sometimes LUCA 99, by the time of the creation of the initial DMAF. Because of these distinct paths, it was necessary to distinguish between the urban and rural Update/Enumerate areas.

Urban Update/Leave is another special enumeration that took place in areas where mail delivery was considered to be problematic. The addresses had passed through all the operations of the

Mailout/Mailback areas up through the creation of the initial DMAF, but enumerators visited the area during the census. As a result, additions, deletions and corrections to the address list were made.

People who do not receive a questionnaire at their house could submit a Be Counted Form, or they could call Telephone Questionnaire Assistance and have their information collected over the telephone. Addresses from these operations that did not match those already on the DMAF and that were geocoded to a census collection block in an area where census enumeration did not take place were visited in a Field Verification operation to determine if they existed. Verified addresses were added to the address list.

Follow-up operations provided additional information about housing units listed on the DMAF. In Nonresponse Followup (NRFU), enumerators followed up on units that had not returned a preaddressed census form. These units could be enumerated, deemed vacant, or possibly deleted. At the same time, units that did not appear on the address list could be added and enumerated concurrently. Coverage Improvement Follow Up was designated for enumeration at addresses added by New Construction and the later Delivery Sequence Files, as well as a second check on NRFU vacant and deleted units. Adds were also possible. These operations occurred in the Mailout/Mailback, Update/Leave, and Urban Update/Leave areas.

SERVICE-BASED ENUMERATION

Service Based Enumeration was designed to account for people without a usual residence who use service facilities (i.e., shelters, soup kitchens and mobile food vans). Only people using the service facility on the interview day were enumerated. In addition, people enumerated in Targeted Non-Shelter Outdoor Locations (TNSOLS) and people without a usual residence that filed Be Counted Forms (BCF) augmented the count. **This component of the enumeration should *not* be interpreted as a complete count of the population without a usual residence.**

SAMPLE DESIGN

Every person and housing unit in the United States was asked basic demographic and housing questions (for example, race, age, and relationship to householder). A sample of these people and housing units was asked more detailed questions about items, such as income, occupation, and housing costs. The sampling unit for Census 2000 was the housing unit, including all occupants. There were four different housing unit sampling rates: 1-in-8, 1-in-6, 1-in-4, and 1-in-2 (designed for an overall average of about 1-in-6). The Census Bureau assigned these varying rates based on precensus occupied housing unit estimates of various geographic and statistical entities, such as incorporated places and interim census tracts. For people living in group quarters or enumerated at long form eligible service sites (shelters and soup kitchens), the sampling unit was the person and the sampling rate was 1-in-6.

The sample designation method for housing units depended on the data collection procedures. Approximately 95 percent of the population was enumerated by the mailback procedure. In these areas, the Census Bureau used the Decennial Master Address File (DMAF) to select electronically a probability sample. The questionnaires were either mailed or hand-delivered to selected addresses with instructions to complete and mail back the form.

The housing unit sampling rate varied by census block. Long Form Sampling Entities (LFSEs) were used to determine sampling rates in Census 2000 similarly to the way governmental units were used in the 1990 census sample design. LFSEs were:

- Counties and county equivalents (such as parishes in Louisiana).
- Cities.
- Incorporated places (including consolidated cities).
- Census designated places in Hawaii only.

- Minor civil divisions in certain states only (Connecticut, Maine, Massachusetts, Michigan, Minnesota, New Hampshire, New Jersey, New York, Pennsylvania, Rhode Island, Vermont, and Wisconsin).
- School districts (based on the 1995-1996 school year).
- American Indian reservations.
- Tribal jurisdiction statistical areas (replaced for Census 2000 by entities called Oklahoma Tribal Statistical Areas).
- Alaska Native village statistical areas.

Size estimates for LFSEs were based on housing unit counts from the DMAF and occupancy rates from the 1990 census. If the smallest LFSE that included all or any part of a block had an estimated housing unit count of less than 800, the housing units in the block were sampled at a 1-in-2 rate. If the smallest LFSE that included all or any part of a block had an estimated housing unit count of 800 or more but less than 1,200, housing units in the block were sampled at a 1-in-4 rate. If a block was not in either of the two previous sampling rate categories, and was part of an interim census tract with 2,000 or more estimated housing units, the housing units in the block were sampled at a 1-in-8 rate. Housing units in all remaining blocks (those not assigned to 1-in-2, 1-in-4, or 1-in-8 rates) were sampled at a 1-in-6 rate.

In List/Enumerate areas (accounting for less than 0.5 percent of the housing units), each enumerator was given a blank address register with designated sample lines. Beginning about Census Day, the enumerator systematically canvassed an Assignment Area (AA) and listed all housing units in the address register in the order they were encountered. Completed questionnaires, including sample information for any housing unit listed on a designated sample line, were collected. If an AA contained any blocks that would qualify as above for a 1-in-2 or 1-in-4 rate, all households in the AA were sampled at 1-in-2. Housing units in all other AAs were sampled at 1-in-6.

Housing units in American Indian reservations, tribal jurisdiction statistical areas (replaced for Census 2000 by entities called Oklahoma Tribal Statistical Areas), and Alaska Native villages were sampled according to the same criteria as other LFSEs, except the sampling rates were based on the size of the American Indian and Alaska Native population in those areas as measured in the 1990 census. Trust lands were sampled at the highest rate of any part of their associated American Indian reservations. If the associated American Indian reservation was entirely outside the state containing the trust land, then the trust land was sampled at a 1-in-2 rate. All Remote Alaska assignment areas were sampled at a rate of 1-in-2. Housing units in Puerto Rico were sampled at a constant 1-in-6 rate in all blocks.

Variable sampling rates provide relatively more reliable estimates for small areas and decrease respondent burden in more densely populated areas while maintaining data reliability. When all sampling rates were taken into account across the Nation, approximately 1 out of every 6 housing units was included in the Census 2000 sample.

CONFIDENTIALITY OF THE DATA

The Census Bureau has modified or suppressed some data in this data release to protect confidentiality. Title 13 United States Code, Section 9, prohibits the Census Bureau from publishing results in which an individual can be identified. The Census Bureau's internal Disclosure Review Board sets the confidentiality rules for all data releases. A checklist approach is used to ensure that all potential risks to the confidentiality of the data are considered and addressed.

Title 13, United States Code. Title 13 of the United States Code authorizes the Census Bureau to conduct censuses and surveys. Section 9 of the same Title requires that any information collected from the public under the authority of Title 13 be maintained as confidential. Section 214 of Title 13 and Sections 3559 and 3571 of Title 18 of the United States Code provide for the imposition of penalties of up to 5 years in prison and up to $250,000 in fines for wrongful disclosure of confidential census information.

Disclosure limitation. Disclosure limitation is the process for protecting the confidentiality of data. A disclosure of data occurs when someone can use published statistical information to identify an individual who provided information under a pledge of confidentiality. Using disclosure limitation procedures, the Census Bureau modifies or removes the characteristics that put confidential information at risk for disclosure. Although it may appear that a table shows information about a specific individual, the Census Bureau has taken steps to disguise the original data while making sure the results are still useful. The techniques used by the Census Bureau to protect confidentiality in tabulations vary, depending on the type of data.

Data swapping. Data swapping is a method of disclosure limitation designed to protect confidentiality in tables of frequency data (the number or percentage of the population with certain characteristics). Data swapping is done by editing the source data or exchanging records for a sample of cases when creating a table. A sample of households is selected and matched on a set of selected key variables with households in neighboring geographic areas that have similar characteristics (such as the same number of adults and the same number of children). Because the swap often occurs within a neighboring area, there is no effect on the marginal totals for the area or for totals that include data from multiple areas. Because of data swapping, users should not assume that tables with cells having a value of 1 or 2 reveal information about specific individuals. Data swapping procedures were first used in the 1990 census and were also used for Census 2000.

ERRORS IN THE DATA

Statistics in this data product are based on a sample. Therefore, they may differ somewhat from 100-percent figures that would have been obtained if all housing units, people within those housing units, and people living in group quarters had been enumerated using the same questionnaires, instructions, enumerators, and so forth. The sample estimate also would differ from other samples of housing units, people within those housing units, and people living in group quarters. The deviation of a sample estimate from the average of all possible samples is called the *sampling error*. The *standard error* of a sample estimate is a measure of the variation among the estimates from all possible samples. Thus, it measures the precision with which an estimate from a particular sample approximates the average result of all possible samples. The sample estimate and its estimated standard error permit the construction of interval estimates with prescribed confidence that the interval includes the average result of all possible samples. The method of calculating standard errors and confidence intervals for the data in this product appears in the section called "Calculation of Standard Errors."

In addition to the variability that arises from the sampling procedures, both sample data and 100-percent data are subject to *nonsampling error*. Nonsampling error may be introduced during any of the various complex operations used to collect and process census data. For example, operations such as editing, reviewing, or handling questionnaires may introduce error into the data. A detailed discussion of the sources of nonsampling error is given in the section on "Nonsampling Error" in this chapter.

Nonsampling error may affect the data in two ways: errors that are introduced randomly will increase the variability of the data and, therefore, should be reflected in the standard error; errors that tend to be consistent in one direction will make both sample and 100-percent data biased in that direction. For example, if respondents consistently tend to underreport their incomes, then the resulting counts of households or families by income category will tend to be understated for the higher income categories and overstated for the lower income categories. Such biases are not reflected in the standard error.

Limitations of the Group Quarters Data

By definition, universes that include the total population include both the household population and the group quarters population. For example, the universe defined as the population 15 years and over includes all people 15 years and over in both households and group quarters.

In previous censuses and in Census 2000, allocation rates for demographic characteristics (such as age, sex, and race) of the group quarters population were similar to those for the total population. However, allocation rates for sample characteristics, such as school enrollment, educational attainment, income, and veteran status for the institutionalized and noninstitutionalized group quarters population have been substantially higher than those for the household population since at least the 1960 census. A review of the Census 2000 allocation rates for sample characteristics indicated that this trend continued.

Although allocation rates for sample characteristics are higher for the group quarters population, it is important to include the group quarters population in the total population universe. In most areas, the group quarters population represents a small proportion of the total population. As a result, the higher allocation rates associated with the group quarters population have minimal impact on the sample characteristics for the area of interest. In areas where the group quarters population represents a larger percentage of the total population, the Census Bureau cautions data users about the impact the higher allocation rates may have on the sample characteristics.

Calculation of Standard Errors

Totals and percentages. Tables A through C in this chapter contain the necessary information for calculating the standard errors of sample estimates in this data product. To calculate the standard error, it is necessary to know:

- The unadjusted standard error for the characteristic (given in Table A for estimated totals or Table B for estimated percentages) that would result under a simple random sample design of people, housing units, households, or families.
- The design factor for the particular characteristic estimated (given in Table C) based on the sample design and estimation techniques employed to produce long form data estimates.
- The number of people, housing units, households, or families in the publication area.
- The observed sampling rate.

The design factor is the ratio of the estimated standard error to the standard error of a simple random sample. The design factors reflect the effects of the actual sample design and the complex ratio estimation procedure used for Census 2000. Percent-in-sample values are provided in Summary File 3. The percent of the population in sample is given in P4, Percent of the Population in Sample. Percent-in-sample values for housing units are provided in H4, Percent of Housing Units in Sample by Occupancy Status. Thus, observed sampling rates for housing units are provided separately for occupied and vacant housing units. Data users should use information in H2, Unweighted Sample Housing Units by Occupancy Status, to determine the most prevalent type of housing unit in a specific geography (occupied or vacant), and use its corresponding percent-in-sample value from H4. As a convenience to data users, a percent-in-sample value for total housing units is available in the Census Bureau's PHC-2, *Summary Social, Economic, and Housing Characteristics* reports (see the Percent of Population and Housing Units in Sample tables). This percent-in-sample value combines occupied and vacant housing units to form a single percent-in-sample value for housing units.

Use the steps given below to calculate the standard error of an estimated total or percentage contained in this product. A percentage is defined here as a ratio of a numerator to a denominator where the numerator is a subset of the denominator. For example, the proportion of Black or African-American teachers is the ratio of Black or African-American teachers to all teachers.

1. Obtain the unadjusted standard error from Table A or B (or use the formula given below the table) for the estimated total or percentage, respectively.
2. Obtain the person or housing unit observed sampling rate (percent-in-sample) for the geographic area to which the estimate applies. Use the person observed sampling rate for population characteristics and the housing unit observed sampling rate for housing characteristics.

3. Use Table C to obtain the appropriate design factor, based on the characteristic (Employment status, School enrollment, etc.) and the range containing the percent-in-sample value defined in step 2. Multiply the unadjusted standard error by this design factor.

The unadjusted standard errors of zero estimates or of very small estimated totals or percentages will approach zero. This is also the case for very large percentages or estimated totals that are close to the size of the publication areas to which they correspond. Nevertheless, these estimated totals and percentages are still subject to sampling and nonsampling variability, and an estimated standard error of zero (or a very small standard error) is not appropriate. For estimated percentages that are less than 2 or greater than 98, use the unadjusted standard errors in Table B that appear in the "2 or 98" row. For an estimated total that is less than 50 or within 50 of the total size of the publication area, use an unadjusted standard error of 16.

Examples using Tables A and B are given in the section titled "Using Tables to Compute Standard Errors and Confidence Intervals."

Sums and differences. The standard errors estimated from Tables A and B are not directly applicable to sums of and differences between two sample estimates. To estimate the standard error of a sum or difference, the tables are to be used somewhat differently in the following three situations:

1. For the sum of or difference between a sample estimate and a 100-percent value, use the standard error of the sample estimate. The complete count value is not subject to sampling error.
2. For the sum of or difference between two sample estimates, the appropriate standard error is approximately the square root of the sum of the two individual standard errors squared; that is, for standard errors

   $SE(\hat{X})$ and $SE(\hat{Y})$ of estimates $\hat{X}$ and $\hat{Y}$, respectively:

   $$SE(\hat{X} + \hat{Y}) = SE(\hat{X} - \hat{Y}) = \sqrt{[SE(\hat{X})]^2 + [SE(\hat{Y})]^2}$$

   This method, however, will underestimate (overestimate) the standard error if the two items in a sum are highly positively (negatively) correlated or if the two items in a difference are highly negatively (positively) correlated. This method may also be used for the difference between (or sum of) sample estimates from two censuses or from a census sample and another survey. The standard error for estimates not based on the Census 2000 sample must be obtained from an appropriate source outside of this chapter.
3. For the differences between two estimates, one of which is a subclass of the other, use the tables directly where the calculated difference is the estimate of interest. For example, to determine the estimate of non-Black or African-American teachers, subtract the estimate of Black or African-American teachers from the estimate of total teachers. To determine the standard error of the estimate of non-Black or African-American teachers, apply the above formula directly.

Ratios. Frequently, the statistic of interest is the ratio of two variables, where the numerator is not a subset of the denominator. An example is the ratio of students to teachers in public elementary schools. (Note that this method cannot be used to compute a standard error for a sample mean.) The standard error of the ratio between two sample estimates is estimated as follows:

1. If the ratio is a proportion, then follow the procedure outlined for "Totals and percentages."
2. If the ratio is not a proportion, then approximate the standard error using the formula below.

$$SE\left(\frac{\hat{X}}{\hat{Y}}\right) = \left(\frac{\hat{X}}{\hat{Y}}\right)\sqrt{\frac{[SE(\hat{X})]^2}{\hat{X}^2} + \frac{[SE(\hat{Y})]^2}{\hat{Y}^2}}$$

Medians. The sampling variability of an estimated median depends on the form of the distribution and the size of its base. The reliability of an estimated median is approximated by constructing a confidence interval. Estimate the 68 percent confidence limits of a median based on sample data using the following procedure.

1. Obtain the appropriate (person or housing unit) observed sampling rate for the specific geographic area. Use this rate to locate the design factor for the characteristic of interest in Table C.

2. Obtain the frequency distribution for the selected variable. Cumulate these frequencies to yield the base.

3. Determine the standard error of the estimate of 50 percent from the distribution using the formula:

$$\text{SE(50 percent)} = \sqrt{\frac{5}{\text{base}} \times 50^2} \times \text{Design Factor}$$

4. Subtract from and add to 50 percent the standard error determined in step 3.

$$\text{p_lower} = 50 - \text{SE (50 percent)}$$

$$\text{p_upper} = 50 + \text{SE (50 percent)}$$

   Find the category in the distribution containing p_lower and the category in the distribution containing p_upper. If p_lower and p_upper fall in the same category, follow these steps:

   - Define A1 as the smallest value in that category.
   - Define A2 to be the smallest value in the next (higher) category.
   - Define C1 as the cumulative percent of units strictly less than A1.
   - Define C2 as the cumulative percent of units strictly less than A2.

     Use these values (A1, A2, C1, C2) in step 5 to obtain the Lower Bound and the Upper Bound.

     If p_lower and p_upper are in different categories, follow the steps above twice–once for each category. In effect, users will interpolate twice to obtain the Lower and Upper Bounds as follows:

   - First, for the category containing p_lower, define the values A1, A2, C1, and C2 as above. Use these values in step 5 to obtain the Lower Bound.
   - Second, for the category containing p_upper, define a new set of values for A1, A2, C1, and C2. Use these values in step 5 to obtain the Upper Bound.

5. Use the following formula and the values obtained in step 4 to form a confidence interval about the median:

$$\text{Bound} = \left[\frac{X - C1}{C2 - C1}\right] \times (A2 - A1) + A1$$

   where X = p_lower (p_upper) for the Lower Bound (Upper Bound).

6. Divide the difference between the two points determined in step 5 by two to obtain the estimated standard error of the median:

$$\text{SE(median)} = \frac{\text{Upper Bound} - \text{Lower Bound}}{2} = \frac{(\text{p_upper} - \text{p_lower})}{C2 - C1} \times \frac{A2 - A1}{2}$$

Means. A mean is defined here as the average quantity of some characteristic (other than the number of people, housing units, households, or families) per person, housing unit, household, or family. For example, a mean could be the average annual income of females age 25 to 34. The standard error of a mean can be approximated by the formula below. Because of the approximation used in developing this formula, the estimated standard error of the mean obtained from this formula will generally underestimate the true standard error.

The formula for estimating the standard error of a mean, $\bar{x}$, is

$$SE(\bar{x}) = \sqrt{\frac{5}{base} \times s^2} \times \text{Design Factor}$$

where s^2 is the estimated population variance of the characteristic and the base is the total number of units in the population. The population variance, s^2, may be estimated using data that has been grouped into intervals.

For this method, the range of values for the characteristic is divided into c intervals, where the lower and upper boundaries of interval j are L_j and U_j, respectively. Each person is placed into one of the c intervals such that the value of the characteristic is between L_j and U_j. The estimated population variance, s^2, is then given by:

$$s^2 = \sum_{j=1}^{c} p_j m_j^2 - (\bar{x})^2$$

where p_j is the estimated proportion of persons in interval j (based on weighted data) and m_j is the midpoint of the jth interval, calculated as:

$$m_j = \frac{L_j + U_j}{2}.$$

The most representative value of the characteristic in interval j is assumed to be the midpoint of the interval, m_j. If the cth interval is open-ended, i.e., no upper interval boundary exists, then an approximate value for m_c is

$$m_c = \left(\frac{3}{2}\right) L_c.$$

The estimated sample mean, $\bar{x}$, can be obtained using the following formula:

$$\bar{x} = \sum_{j=1}^{c} p_j m_j.$$

Confidence intervals. A sample estimate and its estimated standard error may be used to construct confidence intervals about the estimate. These intervals are ranges that will contain the average value of the estimated characteristic that results over all possible samples, with a known probability.

For example, if all possible samples that could result under the Census 2000 sample design were independently selected and surveyed under the same conditions, and if the estimate and its estimated standard error were calculated for each of these samples, then:

1. *68 percent confidence interval.* Approximately 68 percent of the intervals from one estimated standard error below the estimate to one estimated standard error above the estimate would contain the average result from all possible samples.

2. *90 percent confidence interval.* Approximately 90 percent of the intervals from 1.645 times the estimated standard error below the estimate to 1.645 times the estimated standard error above the estimate would contain the average result from all possible samples.

3. *95 percent confidence interval.* Approximately 95 percent of the intervals from two estimated standard errors below the estimate to two estimated standard errors above the estimate would contain the average result from all possible samples.

The average value of the estimated characteristic that could be derived from all possible samples either is or is not contained in any particular computed interval. Thus, the statement that the average value has a certain probability of falling between the limits of the calculated confidence interval cannot be made. Rather, one can say with a specified probability of confidence that the calculated confidence interval includes the average estimate from all possible samples (approximately the 100-percent value).

Confidence intervals also may be constructed for the ratio, sum of, or difference between two sample figures. First compute the ratio, sum, or difference. Next, obtain the standard error of the ratio, sum, or difference (using the formulas given earlier). Finally, form a confidence interval for this estimated ratio, sum, or difference as above. One can then say with specified confidence that this interval includes the ratio, sum, or difference that would have been obtained by averaging the results from all possible samples.

Calculating the confidence interval from the standard error. To calculate the lower and upper bounds of the 90 percent confidence interval around an estimate using the standard error, multiply the standard error by 1.645, then add and subtract the product from the estimate.

$$\text{Lower bound} = \text{Estimate} - (\text{Standard Error} \times 1.645)$$

$$\text{Upper bound} = \text{Estimate} + (\text{Standard Error} \times 1.645)$$

Limitations. Be careful when computing and interpreting confidence intervals. The estimated standard errors given in this chapter do not include all portions of the variability because of nonsampling error that may be present in the data. The standard errors reflect the effect of simple response variance, but not the effect of correlated errors introduced by enumerators, coders, or other field or processing personnel. Thus, the standard errors calculated represent a lower bound of the total error. As a result, confidence intervals formed using these estimated standard errors might not meet the stated levels of confidence (i.e., 68, 90, or 95 percent). Thus, be careful interpreting the data in this data product based on the estimated standard errors.

A standard sampling theory text should be helpful if the user needs more information about confidence intervals and nonsampling errors.

Zero or small estimates; very large estimates. The value of almost all Census 2000 characteristics is greater than or equal to zero by definition. The method given previously for calculating confidence intervals relies on large sample theory and may result in negative values for zero or small estimates, which are not admissible for most characteristics. In this case, the lower limit of the confidence interval is set to zero by default. A similar caution holds for estimates of totals that are close to the population total and for estimated proportions near one, where the upper limit of the confidence interval is set to its largest admissible value. In these situations, the level of confidence of the adjusted range of values is less than the prescribed confidence level.

Using Tables to Compute Standard Errors and Confidence Intervals

Example 1. Computing the standard error of a total. Suppose a particular data table shows that for City A 9,948 people out of all 15,888 people age 16 years and over were in the civilian labor force. The person observed sampling rate (percent-in-sample) in City A is 16.0 percent. The column in Table C that includes an observed sampling rate of 16.0 percent shows the design factor to be 1.1 for the population characteristic "Employment status."

The unadjusted standard error for the estimated total of 9,948 is computed using the formula given below Table A. Suppose that the total population of City A was 21,220. The formula for the unadjusted standard error, SE, is

$$\begin{aligned} \text{SE}(9{,}948) &= \sqrt{5(9{,}948)\left(1 - \frac{9{,}948}{21{,}220}\right)} \\ &= 163 \text{ people.} \end{aligned}$$

The 5 in the above formula is based on a 1-in-6 sample and is derived from the inverse of the sampling rate minus one; i.e., 5 = 6 − 1. To find the standard error of the estimated 9,948 people 16 years and over who were in the civilian labor force, multiply the unadjusted standard error 163 by the design factor, 1.1, from Table C. This yields an estimated standard error of 179 for the total number of people 16 years and over in City A who were in the civilian labor force.

Example 2. Computing the standard error of a percentage. The estimated percent of people 16 years and over who were in the civilian labor force in City A is 62.6 percent (= 9,948 ÷

15,888). Using the formula below Table B, the unadjusted standard error is approximately

$$SE(62.6) = \sqrt{\left(\frac{5}{15{,}888}\right)(62.6)(100 - 62.6)}$$

$$= 0.86 \text{ percentage points.}$$

Again, the 5 in the above formula is based on a 1-in-6 sample and is derived from the inverse of the sampling rate minus one; i.e., 5 = 6 − 1. The standard error for the estimated 62.6 percent of people 16 years and over who were in the civilian labor force is 0.86 x 1.1 = 0.95 percentage points.

Note that standard errors of percentages derived in this manner are approximate. Calculations can be expressed to several decimal places, but doing so would indicate more precision in the data than is justifiable. Final results should contain no more than two decimal places when the estimated standard error is one percentage point (i.e., 1.00) or more.

Example 3. Computing a confidence interval. In Example 1, the adjusted standard error of the 9,948 people 16 years and over in City A in the civilian labor force was 179. Thus, a 90 percent confidence interval for this estimated total is:

$$[9{,}948 - 1.645(179)] \text{ to } [9{,}948 + 1.645\,(179)]$$
$$\text{or } 9{,}654 \text{ to } 10{,}242.$$

One can say, with about 90 percent confidence, that this interval includes the value that would have been obtained by averaging the results from all possible samples.

Example 4. Computing the standard error and confidence interval for the difference between two sample estimates. Suppose the number of people in City B age 16 years and over who were in the civilian labor force was 9,314 and the total number of people 16 years and over was 16,666. The population size of City B was 25,225, resulting in a person percent-in-sample of 15.7. The range that includes an observed sampling rate of 15.7 in Table C shows the design factor to be 1.1 for "Employment status." Using the formula below Table A and the appropriate design factor, the estimated standard error for the total number of people 16 years and over in City B who were in the civilian labor force is 188 (= 171 x 1.1). The estimated percentage of people 16 years and over who were in the civilian labor force is 55.9 percent. The unadjusted standard error determined using the formula provided at the bottom of Table B is 0.86 percentage points, and the approximate standard error of the percentage (55.9 percent) is 0.86 x 1.1 = 0.95 percentage points.

Suppose that one wished to obtain the standard error of the difference between City A and City B of the percentages of people who were 16 years and over and who were in the civilian labor force. The difference in the percentages for the two cities is:

$$62.6 - 55.9 = 6.7 \text{ percent.}$$

Using the above calculations and the adjusted standard error from Example 2:

$$SE\,(6.7) = \sqrt{[SE(62.6)]^2 + [SE(55.9)]^2} = \sqrt{(0.95)^2 + (0.95)^2}$$
$$= 1.34 \text{ percentage points.}$$

The 90 percent confidence interval for the difference is formed as before:

$$[6.70 - 1.645(1.34)] \text{ to } [6.70 + 1.645(1.34)]$$
$$\text{or } 4.50 \text{ to } 8.90.$$

One can say with 90 percent confidence that the interval includes the difference that would have been obtained by averaging the results from all possible samples.

Example 5. Computing the standard error and confidence interval for the ratio of two sample estimates. For reasonably large samples, ratio estimates are normally distributed, particularly for the census population. Therefore, if the standard error of a ratio estimate can be calculated, then a confidence interval can be formed about the ratio.

Suppose that one wished to obtain the standard error of the ratio of the estimate of people who were 16 years and over and who were in the civilian labor force in City A to the estimate of people who were 16 years and over and who were in the civilian labor force in City B. The ratio of the two estimates is:

$$\frac{9{,}948}{9{,}314} = 1.07$$

The standard error of this ratio is:

$$SE(1.07) = \left(\frac{9{,}948}{9{,}314}\right)\sqrt{\frac{(179)^2}{(9{,}948)^2} + \frac{(188)^2}{(9{,}314)^2}}$$

$$= 0.029.$$

Using the results above, the 90 percent confidence interval for this ratio would be:

$$[1.07 - 1.645(0.029)] \text{ to } [1.07 + 1.645(0.029)]$$

$$\text{or } 1.02 \text{ to } 1.12.$$

One can say with 90 percent confidence that the interval includes the ratio that would have been obtained by averaging the results from all possible samples.

Example 6. Computing the standard error and confidence interval of a median. The following example shows the steps for calculating an estimated standard error and confidence interval for the median housing value in City C.

1. The housing unit observed sampling rate in City C is 14.3. Suppose that the corresponding design factor in Table C for the housing characteristic "Value" is 1.2.

2. Obtain the frequency distribution for housing values in City C. The base is the sum of the frequencies (4,227).

Table 1. **Frequency Distribution and Cumulative Totals for Housing Value**

Housing value	Frequency	Cumulative sum	Cumulative percent
Less than $50,000	1,548	1,548	36.62
$50,000 to $99,999	820	2,368	56.02
$100,000 to $149,999	752	3,120	73.81
$150,000 to $199,999	524	3,644	86.21
$200,000 to $299,999	300	3,944	93.30
$300,000 to $499,999	248	4,192	99.17
$500,000 or more	35	4,227	100.00

3. Determine the standard error of the estimate of 50 percent from the distribution:

$$SE(50 \text{ percent}) = \sqrt{\frac{5}{4{,}227} \times 50^2 \times 1.2}$$

$$= 2.06$$

4. Calculate a confidence interval with bounds:

$$p_lower = 50 - 2.06 = 47.94$$

$$p_upper = 50 + 2.06 = 52.06$$

From the given distribution, the category with the cumulative percent first exceeding 47.94 percent is $50,000 to $99,999. Therefore, A1 = $50,000. C1 is the cumulative percent of housing units with value less than $50,000. As a result, C1 = 36.62 percent.

The category with the cumulative percent that first exceeds 52.06 percent is also $50,000 to $99,999. A2 is the smallest value in the next (higher) category, resulting in A2 = $100,000. C2 is the cumulative percent of housing units with value less than $100,000. Thus, C2 = 56.02 percent.

5. Given the values obtained in earlier steps, calculate the Lower and Upper Bounds of the confidence interval about the median:

$$\text{Lower Bound} = \left[\frac{47.94 - 36.62}{56.02 - 36.62}\right] \text{x } (\$100{,}000 - \$50{,}000) + \$50{,}000$$

$$\text{Upper Bound} = \left[\frac{52.06 - 36.62}{56.02 - 36.62}\right] \text{x } (\$100{,}000 - \$50{,}000) + \$50{,}000$$

The confidence interval is $79,175 to $89,794.

6. The estimated standard error of the median is

$$\text{SE(median)} = \frac{\$89{,}794 - \$79{,}175}{2} = \$5{,}310$$

Example 7. Computing the standard error of a mean. This example shows the steps for calculating the standard error for the average commuting time in City D. The frequency distribution is given in Table 2.

Table 2. **Frequency Distribution for Travel Time to Work**

Travel time to work	Frequency
Did not work at home:	776,619
Less than 5 minutes	14,602
5 to 9 minutes	69,066
10 to 14 minutes	107,161
15 to 19 minutes	138,187
20 to 24 minutes	139,726
25 to 29 minutes	52,879
30 to 34 minutes	120,636
35 to 39 minutes	19,751
40 to 44 minutes	25,791
45 to 59 minutes	50,322
60 to 89 minutes	29,178
90 or more minutes	9,320
Worked at home	19,986

1. Cumulating the frequencies over the 12 categories for those who commuted to work (i.e., Did not work at home) yields the population count (base) of 776,619 workers age 16 years and over.

2. Find the midpoint m_j for each of the 12 categories. Multiply each category's proportion p_j by the square of the midpoint and sum this product over all categories.

   For example, the midpoint of category 1 "Less than 5 minutes" is

$$m_1 = \frac{0 + 5}{2} = 2.5 \text{ minutes}$$

   while the midpoint of the 12th category "90 or more minutes" is

$$m_{12} = \left(\frac{3}{2}\right) 90 = 135 \text{ minutes.}$$

   The proportion of units in the first category, p_1, is

$$p_1 = \frac{14{,}602}{776{,}619} = 0.019.$$

Necessary products for the standard error calculation are given in Table 3 along with totals.

Table 3. **Calculations for Travel Time to Work**

Travel time to work	p_j	m_j	$p_j m_j^2$	$p_j m_j$
Did not work at home:				
Less than 5 minutes	0.019	2.5	0.119	0.048
5 to 9 minutes	0.089	7	4.361	0.623
10 to 14 minutes	0.138	12	19.872	1.656
15 to 19 minutes	0.178	17	51.442	3.026
20 to 24 minutes	0.180	22	87.120	3.960
25 to 29 minutes	0.068	27	49.572	1.836
30 to 34 minutes	0.155	32	158.720	4.960
35 to 39 minutes	0.025	37	34.225	0.925
40 to 44 minutes	0.033	42	58.212	1.386
45 to 59 minutes	0.065	52	175.760	3.380
60 to 89 minutes	0.038	74.5	210.910	2.831
90 or more minutes	0.012	135	218.700	1.620
		Total	1069.013	26.251

3. To estimate the mean commuting time for people in City D, multiply each category's proportion by its midpoint and sum over all categories in the universe. Table 3 shows an estimated mean travel time to work, $\bar{x}$, of 26 minutes.
4. Calculate the estimated population variance.

$$s^2 = 1069.013 - (26)^2$$

$$= 393.013$$

5. In City D, the person observed sampling rate is 13.1 percent. Suppose the design factor for "Travel time to work" in City D, given in the "Less than 15 percent" percent-in-sample column of Table C, is 1.4. Use this information and the results from steps 1 through 4 to calculate an estimated standard error for the mean as:

$$SE(\bar{x}) = \sqrt{\frac{5}{776{,}619} \times 393.013 \times 1.4}$$

$$= 0.07 \text{ minutes.}$$

ESTIMATION PROCEDURE

The estimates that appear in this product were obtained from an iterative ratio estimation procedure (iterative proportional fitting) resulting in the assignment of a weight to each sample person or housing unit record. For any given tabulation area, a characteristic total was estimated by summing the weights assigned to the people or housing units possessing the characteristic in the tabulation area. Estimates of family or household characteristics were based on the weight assigned to the family member designated as householder. Each sample person or housing unit record was assigned exactly one weight to be used to produce estimates of all characteristics. For example, if the weight given to a sample person or housing unit had the value 6, all characteristics of that person or housing unit would be tabulated with a weight of 6. The estimation procedure, however, did assign weights varying from person to person or housing unit to housing unit.

The estimation procedure used to assign the weights was performed in geographically defined *weighting areas.* Generally, weighting areas were formed of contiguous geographic units within counties. Weighting areas were required to have a minimum sample of 400 people. Also, weighting areas never crossed state or county boundaries. In small counties with a sample count below 400 people, the minimum sample size condition was relaxed to permit the entire county to become a weighting area.

People

Within a weighting area, the long form sample was ratio-adjusted to equal the 100-percent totals for certain data groups. There were four stages of ratio adjustment for people. The first stage used 21 household-type groups. The second stage used three groups with the following sampling rates: 1-in-2, 1-in-4, and less than 1-in-4. The third stage used the dichotomy householders/nonhouseholders and the fourth stage used 312 aggregate age-sex-race-Hispanic origin groups. The stages were defined as follows:

People

Stage I: Type of Household

Group	Family with own children under 18: Number of people in housing unit
1	2
2	3
3	4
4	5
5	6-7
6	8 or more
	Family without own children under 18:
7-12	2 through 8 or more
	All other housing units:
13	1
14-19	2 through 8 or more
20	People in group quarters
21	Service Based Enumerations

Stage II: Sampling Type

Group	
1	1-in-2
2	1-in-4
3	1-in-6 or 1-in-8

Stage III: Householder Status

Group	
1	Householder
2	Nonhouseholder

People—Con.

Stage IV: Age/Sex/Race/Hispanic origin

	People of Hispanic origin: Black or African American: Male:
Group	Age
1	0-4
2	5-14
3	15-17
4	18-19
5	20-24
6	25-29
7	30-34
8	35-44
9	45-49
10	50-54
11	55-64
12	65-74
13	75+
14-26	Female: Same age categories as 1-13
27-52	American Indian or Alaska Native: Same gender and age categories as 1-26
53-78	Asian: Same gender and age categories as 1-26
79-104	Native Hawaiian or Pacific Islander: Same gender and age categories as 1-26
105-130	White: Same gender and age categories as 1-26
131-156	Some Other Race: Same gender and age categories as 1-26
157-312	People not of Hispanic origin: Same race, gender, and age categories as 1-156

NOTE: Multiple race people were included in one of the six race groups for estimation purposes only. Subsequent tabulations were based on the full set of responses to the race item.

The ratio estimation procedure for people was conducted within a weighting area in four stages as follows:

Stage I.

1. Assign an initial weight to each sample person record approximately equal to the inverse of the observed sampling rate for the weighting area.

2. Prior to iterative proportional fitting, combine categories in each of the four estimation stages, if necessary, to increase the reliability of the ratio estimation procedure. For each stage, any group that did not meet certain criteria for the unweighted sample count or for the ratio of the 100-percent to the initially weighted sample count was combined with another group in the same stage according to a specified collapsing pattern. There was an additional criterion concerning the number of complete count people in each race/Hispanic origin category in the second estimation stage.

3. The initial weights underwent four stages of ratio adjustment applying the grouping procedures described above. At the first stage, the ratio of the complete census count to the sum of the initial weights for each sample person was computed for each Stage I group. The initial weight assigned to each person in a group was then multiplied by the Stage I group ratio to produce an adjusted weight.

Stage II. The Stage I adjusted weights were again adjusted by the ratio of the complete census count to the sum of the Stage I weights for sample people in each Stage II group.

Stage III. The Stage II weights were adjusted by the ratio of the complete census count to the sum of the Stage II weights for sample people in each Stage III group.

Stage IV. The Stage III weights were adjusted by the ratio of the complete census count to the sum of the Stage III weights for sample people in each Stage IV group.

The four stages of ratio adjustment were repeated in the order given above until the predefined stopping criteria were met. The weights obtained from the final iteration of Stage IV were assigned to the sample person records. However, to avoid complications in rounding for tabulated data, only whole number weights were assigned. For example, if the final weight of the people in a particular group was 7.25, then 1/4 of the sample people in this group were randomly assigned a weight of 8, while the remaining 3/4 received a weight of 7.

Housing Units

The ratio estimation procedure for housing units was essentially the same as that for people, except that vacant housing units were treated separately. The occupied housing unit ratio estimation procedure was done in three stages. The first stage for occupied housing units used 19 household type groups while the second stage used three sampling type groups. The third stage used 24 race-Hispanic origin-tenure groups. The vacant housing unit ratio estimation procedure was done in a single stage with three groups. The stages for ratio estimation for housing units were as follows:

Occupied Housing Units

Stage I: Type of Household

Group	Family with own children under 18: Number of people in housing unit
1	2
2	3
3	4
4	5
5	6-7
6	8 or more
	Family without own children under 18:
7-12	2 through 8 or more
	All other housing units:
13	1
14-19	2 through 8 or more

Stage II: Sampling Type

Group	
1	1-in-2
2	1-in-4
3	1-in-6 or 1-in-8

Occupied Housing Units—Con.

Stage III: Race and Hispanic Origin of Householder/Tenure

Group	Owner: Hispanic origin:
1	Black or African American
2	American Indian or Alaska Native
3	Asian
4	Native Hawaiian or Pacific Islander
5	White
6	Some Other Race
7-12	Owner: Not of Hispanic origin: Same race categories as 1-6
13-24	Renter: Same Hispanic origin and race categories as 1-12

Vacant Housing Units

Group	
1	Vacant for rent
2	Vacant for sale
3	Other vacant

The estimates produced by this estimation procedure realize some of the gains in sampling efficiency that would have resulted if the population had been stratified into the ratio-estimation groups before sampling and if the sampling rate had been applied independently to each group. The net effect is a reduction in both the standard error and the possible bias of most estimated characteristics to levels below what would have resulted from simply using the initial, unadjusted weight. A by-product of this estimation procedure is that the estimates from the sample will, for the most part, be consistent with the complete count figures for the population and housing unit groups used in the estimation procedure.

CONSISTENCY WITH COMPLETE COUNTS

As described earlier, Census 2000 long form data were collected on a sample basis. Cities and incorporated places were used to determine sampling rates to support estimates for these areas. As a result, each city, incorporated place, school district, and county had addresses selected in the long form sample.

To produce estimates from the long form data, weighting was performed at the weighting area level. In forming weighting areas, trade-offs between reliability, consistency of the estimates, and complexity of the implementation were considered. The decision was made to form weighting areas consisting of small geographic areas with at least 400 sample persons (or about 200 or more completed long forms) that do not cross county boundaries. No other boundary constraints were imposed. Thus, total population estimates from the long form data will agree with census counts reported in SF 1 and SF 2 for the weighting area, county, and other higher geographic areas obtained by combining either weighting areas or counties. Differences between long form estimates of characteristics in the SF 3 and their corresponding values in the SF 1 or SF 2 are particularly noticeable for small places, tracts, and block groups. Examples of these characteristics are the total number of people, the number of people reporting specific racial categories, and the number of housing units. The official values for items reported on the short form come from SF 1 and SF 2.

Because the weighting areas were formed at a smaller geographic level, any differential nonresponse to long form questionnaires by demographic groups or geographical areas included in a weighting area may introduce differences in complete counts (SF 1 and SF 2) and the SF 3 total population estimates. Also, an insufficient number of sample cases in the weighting matrix cells could lead to differences in SF 1, SF 2, and SF 3 population totals. Thus, differences between the census and SF 3 counts are typical and expected.

In 1990, separate tabulations were not prepared for small areas below a certain size. In contrast, Census 2000 tabulations are being prepared for all areas to maximize data availability. This approach may lead to a greater number of anomalous results than what may have been observed with tabulations released from the 1990 census. A similar phenomenon occurred in the 1990 census when weighting areas respected city and place boundaries. Census counts differed from the long form data estimates in small places. As expected, these differences were sometimes large.

The SF 1 tables provide the official census count of the number of people in an area. The SF 3 tables provide estimates of the proportion of people with specific characteristics, such as occupation, disability, or educational attainment. The total number of people in the SF 3 table is provided for use as the denominator, or base, for these proportions. Estimates in the SF 3 tables give the best estimates of the proportion of people with a particular characteristic, but the census count is the official count of how many people are in the area.

The SF 1 gives exact numbers even for very small groups and areas; whereas, SF 3 gives estimates for small groups and areas, such as tracts and small places, that are less exact. The goal of SF 3 is to identify large differences among areas or large changes over time. Estimates for small areas and small population groups often exhibit large changes from one census to the next, so having the capability to measure them is worthwhile.

NONSAMPLING ERROR

In any large-scale statistical operation, such as Census 2000, human and processing errors occur. These errors are commonly referred to as nonsampling errors. Such errors include: not enumerating every household or every person in the population, failing to obtain all required information from the respondents, obtaining incorrect or inconsistent information, and recording information incorrectly. In addition, errors can occur during the field review of the enumerators' work, during clerical handling of the census questionnaires, or during the electronic processing of the questionnaires.

While it is impossible to completely eliminate nonsampling error from an operation as large and complex as the decennial census, the Census Bureau attempts to control the sources of such error during the data collection and processing operations. The primary sources of nonsampling error and the programs instituted to control this error in Census 2000 are described below. The success of these programs, however, was contingent upon how well the instructions actually were carried out during the census. As part of the Census 2000 evaluation program, both the effects of these programs and the amount of error remaining after their application will be evaluated.

Types of Nonsampling Error

Nonresponse. Nonresponse to particular questions on the census questionnaire or the failure to obtain any information for a housing unit allows for the introduction of bias into the data because the characteristics of the nonrespondents have not been observed and may differ from those reported by respondents. As a result, any imputation procedure using respondent data may not completely reflect these differences either at the elemental level (individual person or housing unit) or on average. As part of the data processing, people and/or housing units for which sample data were not collected may have their data imputed to ensure a sufficient number of sample people/housing units in a given area. As a result, the imputation rates for some small geographic areas, such as tracts, are very high. The Census Bureau cautions data users about the impact the higher imputation rates may have on the sample characteristics. Some protection against the introduction of large biases is afforded by minimizing nonresponse. Characteristics for the nonresponses were imputed by using reported data for a person or housing unit with similar characteristics.

Respondent and enumerator error. The person answering the mail questionnaire for a household or responding to the questions posed by an enumerator could serve as a source of error, although the question wording was extensively tested in several experimental studies prior to the census. The mail respondent may overlook or misunderstand a question, or answer a question in a way that cannot be interpreted correctly by the data capture system. Also, the enumerator may:

misinterpret or otherwise incorrectly record information given by a respondent, fail to collect some of the information for a person or household, or collect data for households that were not designated as part of the sample. Enumerators were monitored carefully to minimize these types of field enumeration problems. Field staff was prepared for their tasks by using standardized training packages that included hands-on experience with census materials. A sample of the households interviewed by each enumerator was reinterviewed to control for the possibility of fabricated data being submitted by enumerators.

Processing error. The many phases involved in processing the census data represent potential sources for the introduction of nonsampling error. The processing of the census questionnaires completed by enumerators included field review by the crew leader, check-in, and transmittal of completed questionnaires. No field reviews were done on the mail return questionnaires. Error may also be introduced by the misinterpretation of data by the data capture system, or the failure to capture all the information that the respondents or enumerators provided on the forms. Write-in entries go through coding operations, which may also be a source of processing error in the data. Many of the various field, coding, and computer operations undergo a number of quality control checks to help ensure their accurate application.

Reduction of Nonsampling Error

A number of techniques were implemented during the census planning and development stages to reduce various types of nonsampling errors. Quality assurance methods were used throughout the data collection and processing phases of the census to improve the quality of the data. In addition, the Census Bureau implemented a reinterview program to minimize errors in the data-collection phase for enumerator-filled questionnaires.

Several initiatives were implemented during Census 2000 to minimize the undercoverage of population and housing units and to reduce costs. These programs were developed based on experience from the 1990 decennial census and results from the Census 2000 testing cycle. They include:

- Be Counted questionnaires – unaddressed forms requesting all short form data and a few additional items – were available in public locations for people who believed they were not otherwise counted.
- An introductory letter was sent to all Mailout/Mailback addresses and many addresses in Update/Leave areas prior to the mailing of the census form. A reminder postcard was also sent to these addresses.
- Forms in Spanish and other languages were mailed to those who requested them by returning the introductory letter.
- A well-publicized, toll-free telephone number was available to answer questions about the census forms. Responses from people in households who received a short form could be taken over the telephone.
- Under the Local Update of Census Addresses (LUCA) program, local officials had the opportunity to address specific concerns about the accuracy and completeness of the Master Address File before mailings began.

Resolving Multiple Responses

There were multiple modes of response for Census 2000. Because there were various ways people could initiate their enumeration in the census, and the fact that some people would be enumerated during field followup, it was very likely that some people could be enumerated more than once. A special computer process was implemented to control this type of nonsampling error by resolving situations where more than one form was received from a particular housing unit, as designated by its identification (ID). The process consisted of several steps. IDs that had more

than one viable return were analyzed. Within each of these IDs, the person records on each return were compared with person records on the other return(s). People included on two or more different returns were marked as such, and only one of the person records was used in the creation of the household roster.

EDITING OF UNACCEPTABLE DATA

The objective of the processing operation was to produce a set of data that describes the population as accurately and clearly as possible. In a major change from past practice, the information on Census 2000 questionnaires generally was not edited for consistency, completeness, or acceptability during field data collection or data capture operations. Census crew leaders and local office clerks reviewed enumerator-filled questionnaires for adherence to specified procedures. Mail return questionnaires were not subjected to clerical review and households were not contacted, as in previous censuses, to collect data that were missing from census returns.

Most census questionnaires received by mail from respondents as well as those filled by enumerators were processed through a new contractor-built image scanning system that used optical mark and character recognition to convert the responses into computer files. The optical character recognition, or OCR, process used several pattern and context checks to estimate accuracy thresholds for each write-in field. The system also used "soft edits" on most interpreted numeric write-in responses to decide whether the field values read by the machine interpretation were acceptable. If the value read had a lower than acceptable accuracy threshold or was outside the soft edit range, the image of the item was displayed to a keyer who then entered the response.

To control the possible creation of erroneous people from questionnaires containing stray marks or completed incorrectly, the data capture system included an edit for the number of people indicated on each mail return and enumerator-filled questionnaire. If the edit failed, the questionnaire image was reviewed at a workstation by an operator. The operator identified erroneous person records and corrected OCR interpretation errors in the population count field.

At Census Bureau headquarters, the mail response data records were subjected to a computer edit that identified households exhibiting a possible coverage problem and those with more than six household members – the maximum number of people who could be enumerated on a mail questionnaire. Attempts were made to contact these households on the telephone to correct the count inconsistency and to collect census data for those people for whom there was no room on the questionnaire.

Incomplete or inconsistent information on the questionnaire data records was assigned acceptable values using *imputation* procedures during the final automated edit of the collected data. As in previous censuses, the general procedure for changing unacceptable entries was to assign an entry for a person that was consistent with entries for people with similar characteristics. Assigning acceptable codes in place of blanks or unacceptable entries enhances the usefulness of the data.

Another way in which corrections were made during the computer editing process was *substitution.* Substitution assigned a full set of characteristics for people in a household. If there was an indication that a household was occupied by a specified number of people but the questionnaire contained no information for people within the household, or the occupants were not listed on the questionnaire, the Census Bureau selected a previously accepted household of the same size and substituted its full set of characteristics for this household.

Table A. **Unadjusted Standard Error for Estimated Totals**

[Based on a 1-in-6 simple random sample]

Estimated total[1]	Size of publication area[2]													
	500	1,000	2,500	5,000	10,000	25,000	50,000	100,000	250,000	500,000	1,000,000	5,000,000	10,000,000	25,000,000
50	15	15	16	16	16	16	16	16	16	16	16	16	16	16
100	20	21	22	22	22	22	22	22	22	22	22	22	22	22
250	25	31	34	34	35	35	35	35	35	35	35	35	35	35
500	-	35	45	47	49	49	50	50	50	50	50	50	50	50
1,000	-	-	55	63	67	69	70	70	71	71	71	71	71	71
2,500	-	-	-	79	97	106	109	110	111	112	112	112	112	112
5,000	-	-	-	-	112	141	150	154	157	157	158	158	158	158
10,000	-	-	-	-	-	173	200	212	219	221	222	223	223	224
15,000	-	-	-	-	-	173	229	252	266	270	272	273	274	274
25,000	-	-	-	-	-	-	250	306	335	345	349	353	353	353
75,000	-	-	-	-	-	-	-	306	512	565	589	608	610	611
100,000	-	-	-	-	-	-	-	-	548	632	671	700	704	706
250,000	-	-	-	-	-	-	-	-	-	791	968	1090	1104	1112
500,000	-	-	-	-	-	-	-	-	-	-	1118	1500	1541	1565
1,000,000 . . .	-	-	-	-	-	- -	-	-	-	-	-	2000	2121	2191
5,000,000 . . .	-	-	-	-	-	-	-	-	-	-	-	-	3536	4472
10,000,000 . .	-	-	-	-	-	-	-	-	-	-	-	-	-	5477

[1]For estimated totals larger than 10,000,000, the standard error is somewhat larger than the table values. Use the formula given below to calculate the standard error.

$$SE(\hat{Y}) = \sqrt{5\hat{Y}\left(1 - \frac{\hat{Y}}{N}\right)}$$

N = Size of publication area

$\hat{Y}$ = Estimate of characteristic total

The 5 in the above equation is based on a 1-in-6 sample and is derived from the inverse of the sampling rate minus one, i.e., 5 = 6 – 1.

[2]The total count of people, housing units, households, or families in the area if the estimated total is a person, housing unit, household, or family characteristic, respectively.

Table B. **Unadjusted Standard Error in Percentage Points for Estimated Percentages**

[Based on a 1-in-6 simple random sample]

Estimated percentage	Base of estimated percentage[1]												
	500	750	1,000	1,500	2,500	5,000	7,500	10,000	25,000	50,000	100,000	250,000	500,000
2 or 98	1.4	1.1	1.0	0.8	0.6	0.4	0.4	0.3	0.2	0.1	0.1	0.1	0.0
5 or 95	2.2	1.8	1.5	1.3	1.0	0.7	0.6	0.5	0.3	0.2	0.2	0.1	0.1
10 or 90.	3.0	2.4	2.1	1.7	1.3	0.9	0.8	0.7	0.4	0.3	0.2	0.1	0.1
15 or 85.	3.6	2.9	2.5	2.1	1.6	1.1	0.9	0.8	0.5	0.4	0.3	0.2	0.1
20 or 80.	4.0	3.3	2.8	2.3	1.8	1.3	1.0	0.9	0.6	0.4	0.3	0.2	0.1
25 or 75.	4.3	3.5	3.1	2.5	1.9	1.4	1.1	1.0	0.6	0.4	0.3	0.2	0.1
30 or 70.	4.6	3.7	3.2	2.6	2.0	1.4	1.2	1.0	0.6	0.5	0.3	0.2	0.1
35 or 65.	4.8	3.9	3.4	2.8	2.1	1.5	1.2	1.1	0.7	0.5	0.3	0.2	0.2
50.	5.0	4.1	3.5	2.9	2.2	1.6	1.3	1.1	0.7	0.5	0.4	0.2	0.2

[1]For a percentage and/or base of percentage not shown in the table, use the formula given below to calculate the standard error. Use this table only for proportions; that is, where the numerator is a subset of the denominator.

$$SE(\hat{p}) = \sqrt{\left(\frac{5}{B}\right)\hat{p}(100 - \hat{p})}$$

B = Base of estimated percentage

$\hat{p}$ = Estimated percentage

The 5 in the above equation is based on a 1-in-6 sample and is derived from the inverse of the sampling rate minus one, i.e., 5 = 6 – 1.

Table C. **Standard Error Design Factors—Massachusetts**

[Percent of people or housing units in sample]

Characteristic	Less than 15 percent	15 percent to less than 25 percent	25 percent to less than 35 percent	35 percent or more
POPULATION				
Age	1.3	1.1	0.8	0.5
Sex	1.2	1.1	0.8	0.5
Race	2.1	1.8	1.1	0.6
Hispanic or Latino	2.1	1.8	1.2	0.7
Marital status	1.1	0.9	0.7	0.4
Household type and relationship	1.1	0.9	0.7	0.4
Disabled and employment disability	1.4	1.1	0.8	0.5
Ancestry	1.8	1.5	1.2	0.7
Place of birth	1.5	1.3	0.8	0.6
Citizenship status	1.6	1.4	0.9	0.6
Residence in 1995	1.9	1.6	1.4	0.8
Year of entry	1.6	1.4	0.9	0.5
Language spoken at home and ability to speak English	1.5	1.3	0.9	0.5
Educational attainment	1.2	1.0	0.8	0.5
School enrollment	1.4	1.2	0.8	0.5
Type of residence (urban/rural)	1.5	1.3	1.2	0.6
Household type	1.1	0.9	0.7	0.4
Family type	2.1	1.8	1.4	0.8
Subfamily type and presence of children	1.3	1.1	0.8	0.5
Grandparent status and responsibility for grandchild	1.4	1.2	0.9	0.6
Employment status	1.2	1.0	0.7	0.4
Industry	1.3	1.1	0.8	0.5
Occupation	1.3	1.1	0.8	0.5
Class of worker	1.3	1.1	0.8	0.5
Usual hours worked per week and weeks worked in 1999	1.2	1.0	0.7	0.5
Number of workers in family in 1999	1.2	1.1	0.8	0.5
Place of work	1.3	1.1	0.8	0.5
Means of transportation to work	1.3	1.1	0.7	0.5
Travel time to work	1.3	1.1	0.8	0.5
Time leaving home to go to work	1.3	1.1	0.8	0.5
Private vehicle occupancy	1.3	1.1	0.7	0.5
Type of income in 1999	1.4	1.2	0.9	0.5
Household income in 1999	1.2	1.1	0.8	0.5
Family income in 1999	1.2	1.1	0.8	0.5
Poverty status in 1999 (persons)	1.5	1.3	0.9	0.6
Poverty status in 1999 (families)	1.2	1.1	0.8	0.5
Military service and veteran status	1.2	1.0	0.7	0.4
HOUSING				
Age of householder	1.2	1.0	0.7	0.5
Race of householder	1.1	1.0	0.8	0.4
Hispanic or Latino householder	1.1	1.0	0.8	0.4
Type of residence (urban/rural)	0.7	0.5	0.5	0.3
Units in structure	1.0	0.9	0.7	0.4
Tenure	1.1	1.0	0.8	0.4
Occupancy status	1.4	1.1	0.7	0.4
Value	1.2	1.0	0.8	0.5
Gross rent	1.2	1.0	0.8	0.5
Household income in 1999	1.2	1.0	0.7	0.5
Year structure built	1.1	1.0	0.7	0.5
Rooms, bedrooms	1.2	1.0	0.7	0.5
Kitchen facilities	1.0	0.8	0.7	0.4
Plumbing facilities	1.1	1.0	0.7	0.4
House heating fuel	1.1	1.0	0.7	0.5
Telephone service available	1.1	0.9	0.8	0.5
Vehicles available	1.2	1.0	0.7	0.5
Year householder moved into unit	1.2	1.0	0.7	0.5
Mortgage status and monthly mortgage costs	1.2	1.0	0.7	0.5
Mortgage status and selected monthly owner costs	1.2	1.0	0.8	0.5
Gross rent as a percentage of household income in 1999	1.2	1.1	0.8	0.5
Household income in 1999 by selected monthly owner costs as a percentage of income in 1999	1.2	1.0	0.7	0.5