Part 2

Michigan: 2000

Issued April 2003

Summary Social, Economic, and Housing Characteristics

PHC-2-24

2000 Census of Population and Housing

U S C E N S U S B U R E A U

Helping You Make Informed Decisions

U.S. Department of Commerce
Economics and Statistics Administration
U.S. CENSUS BUREAU

United States Census 2000

Part 2

Michigan: 2000

Issued April 2003

PHC-2-24

Summary Social, Economic, and Housing Characteristics

2000 Census of Population and Housing



U.S. Department of Commerce
Donald L. Evans,
Secretary

Samuel W. Bodman,
Deputy Secretary

Economics and Statistics Administration
Kathleen B. Cooper,
Under Secretary for
Economic Affairs

U.S. CENSUS BUREAU
Charles Louis Kincannon,
Director

SUGGESTED CITATION

U.S. Census Bureau,
2000 Census of
Population and Housing,
Summary Social, Economic,
and Housing Characteristics,
PHC-2-24, Michigan
Washington, DC,
2003

ECONOMICS
AND STATISTICS
ADMINISTRATION

Economics and Statistics Administration

Kathleen B. Cooper,
Under Secretary
for Economic Affairs

U.S. CENSUS BUREAU

Charles Louis Kincannon,
Director

Hermann Habermann,
Deputy Director and
Chief Operating Officer

Nancy A. Potok,
Principal Associate Director
and Chief Financial Officer

Vacant,
Principal Associate
Director for Programs

Preston Jay Waite,
Associate Director
for Decennial Census

Nancy M. Gordon,
Associate Director
for Demographic Programs

Cynthia Z.F. Clark,
Associate Director
for Methodology and
Standards

Marvin D. Raines,
Associate Director
for Field Operations

Arnold A. Jackson,
Assistant Director
for Decennial Census

For sale by Superintendent of Documents, U.S. Government Printing Office
Internet: bookstore.gpo.gov; Phone: toll-free 1-866-512-1800; DC area 202-512-1800; Fax: 202-512-2250; Mail: Stop SSOP
Washington, DC 20402-0001

CONTENTS

List of Statistical Tables v
How to Use This Census Report I–1
Table Finding Guide II–1
User Notes III–1
Statistical Tables (For a detailed list of statistical tables, see page v) 1

Appendixes

A Geographic Terms and Concepts . . . . . *
B Definitions of Subject Characteristics . . . . . *
C Data Collection and Processing Procedures . . . . . *
D Questionnaire . . . . . *
E Data Products and User Assistance . . . . . *
F Maps F–1
G Accuracy of the Data G–1
H Acknowledgments . . . . . *

* Appendix may be found in the separate volume, PHC-2-A, *Summary Social, Economic, and Housing Characteristics, Selected Appendixes,* in print and on the Internet at http://www.census.gov/prod/cen2000/phc-2-a.pdf.

LIST OF STATISTICAL TABLES

Table no.	Title	Page
1.	**Place of Birth, Residence in 1995, and Language: 2000** . . . . State, County, County Subdivision, Place	1
2.	**Place of Birth, Residence in 1995, and Language: 2000** . . . . State, County, Place and County Subdivision	25
3.	**Education and Veteran Status: 2000** . . . . . State, County, County Subdivision, Place	50
4.	**Education and Veteran Status: 2000** . . . . . State, County, Place and County Subdivision	74
5.	**Disability Status: 2000** . . . . . State, County, County Subdivision, Place	98
6.	**Disability Status: 2000** . . . . . State, County, Place and County Subdivision	121
7.	**Employment Status and Journey to Work: 2000** . . . . . State, County, County Subdivision, Place	145
8.	**Employment Status and Journey to Work: 2000** . . . . . State, County, Place and County Subdivision	170
9.	**Work Status and Income in 1999: 2000** . . . . . State, County, County Subdivision, Place	196
10.	**Work Status and Income in 1999: 2000** . . . . . State, County, Place and County Subdivision	219
11.	**Earnings in 1999 of Full-Time, Year-Round Workers, by Sex: 2000** . . . . . State, County, County Subdivision, Place	243
12.	**Earnings in 1999 of Full-Time, Year-Round Workers, by Sex: 2000** . . . . . State, County, Place and County Subdivision	266
13.	**Household Income in 1999: 2000** . . . . . State, County, County Subdivision, Place	290
14.	**Household Income in 1999: 2000** . . . . . State, County, Place and County Subdivision	313
15.	**Poverty Status in 1999: 2000** . . . . . State, County, County Subdivision, Place	336
16.	**Poverty Status in 1999: 2000** . . . . . State, County, Place and County Subdivision	361
17.	**Units in Structure: 2000** . . . . . State, County, County Subdivision, Place	387
18.	**Units in Structure: 2000** . . . . . State, County, Place and County Subdivision	409
19.	**Physical Housing Characteristics: 2000** . . . . . State, County, County Subdivision, Place	432
20.	**Physical Housing Characteristics: 2000** . . . . . State, County, Place and County Subdivision	454

21. **Fuels and Equipment Characteristics: 2000** 477
State, County, County Subdivision, Place

22. **Fuels and Equipment Characteristics: 2000** 500
State, County, Place and County Subdivision

23. **Owner and Renter Household Characteristics: 2000** 523
State, County, County Subdivision, Place

24. **Owner and Renter Household Characteristics: 2000** 546
State, County, Place and County Subdivision

25. **Home Value: 2000**. 570
State, County, County Subdivision, Place

26. **Home Value: 2000**. 592
State, County, Place and County Subdivision

27. **Selected Monthly Owner Costs: 2000** 615
State, County, County Subdivision, Place

28. **Selected Monthly Owner Costs: 2000** 637
State, County, Place and County Subdivision

29. **Gross Rent: 2000** 660
State, County, County Subdivision, Place

30. **Gross Rent: 2000** 682
State, County, Place and County Subdivision

31. **Mortgage and Rental Cost Characteristics: 2000** 705
State, County, County Subdivision, Place

32. **Mortgage and Rental Cost Characteristics: 2000** 730
State, County, Place and County Subdivision

33. **Place of Birth, Residence in 1995, and Language for the American Indian and Alaska Native Population (One Race): 2000** 756
American Indian Area, County

34. **Education and Veteran Status for the American Indian and Alaska Native Population (One Race): 2000**. 757
American Indian Area, County

35. **Disability Status for the American Indian and Alaska Native Population (One Race): 2000**. 758
American Indian Area, County

36. **Employment Status and Journey to Work for the American Indian and Alaska Native Population (One Race): 2000** 759
American Indian Area, County

37. **Work Status and Income in 1999 for the American Indian and Alaska Native Population (One Race): 2000**. 760
American Indian Area, County

38. **Earnings in 1999 of Full-Time, Year-Round Workers, by Sex for the American Indian and Alaska Native Population (One Race): 2000**. 761
American Indian Area, County

39. **Income in 1999 of Households With an American Indian and Alaska Native Householder (One Race): 2000**. 762
American Indian Area, County

40. **Poverty Status in 1999 for the American Indian and Alaska Native Population (One Race): 2000** 763
American Indian Area, County

41. **Units in Structure: 2000** 764
American Indian Area, County

42. **Physical Housing Characteristics: 2000**. 765
American Indian Area, County

43. **Selected Equipment Characteristics of Housing Units With an American Indian and Alaska Native Householder (One Race): 2000** 766
American Indian Area, County

44. **Year Householder Moved Into Unit for Housing Units With an American Indian and Alaska Native Householder (One Race): 2000** 767
American Indian Area, County

45. **Home Value of Housing Units With an American Indian and Alaska Native Householder (One Race): 2000** 768
American Indian Area, County

46. **Selected Monthly Owner Costs of Housing Units With an American Indian and Alaska Native Householder (One Race): 2000** 769
American Indian Area, County

47. **Gross Rent of Housing Units With an American Indian and Alaska Native Householder (One Race): 2000** 770
American Indian Area, County

48. **Selected Mortgage and Rental Cost Characteristics of Housing Units With an American Indian and Alaska Native Householder (One Race): 2000** 771
American Indian Area, County

49. **Place of Birth, Residence in 1995, and Language for the Native Hawaiian and Other Pacific Islander Population (One Race): 2000** . . . . . *
Hawaiian Home Land, County

50. **Education and Veteran Status for the Native Hawaiian and Other Pacific Islander Population (One Race): 2000** . . . . . *
Hawaiian Home Land, County

51. **Disability Status for the Native Hawaiian and Other Pacific Islander Population (One Race): 2000** . . . . . *
Hawaiian Home Land, County

52. **Employment Status and Journey to Work for the Native Hawaiian and Other Pacific Islander Population (One Race): 2000** . . . . . *
Hawaiian Home Land, County

53. **Work Status and Income in 1999 for the Native Hawaiian and Other Pacific Islander Population (One Race): 2000** . . . . . *
Hawaiian Home Land, County

54. **Earnings in 1999 of Full-Time, Year-Round Workers, by Sex for the Native Hawaiian and Other Pacific Islander Population (One Race): 2000** . . . . . *
Hawaiian Home Land, County

55. **Income in 1999 of Households With a Native Hawaiian and Other Pacific Islander Householder (One Race): 2000** . . . . . *
Hawaiian Home Land, County

56. **Poverty Status in 1999 for the Native Hawaiian and Other Pacific Islander Population (One Race): 2000** . . . . . *
Hawaiian Home Land, County

57. **Units in Structure: 2000** . . . . . *
Hawaiian Home Land, County

58. **Physical Housing Characteristics: 2000** . . . . . *
Hawaiian Home Land, County

59. Selected Equipment Characteristics of Housing Units With a Native Hawaiian and Other Pacific Islander Householder (One Race): 2000 . . . . . *
Hawaiian Home Land, County

60. Year Householder Moved Into Unit for Housing Units With a Native Hawaiian and Other Pacific Islander Householder (One Race): 2000 . . . . . *
Hawaiian Home Land, County

61. Home Value of Housing Units With a Native Hawaiian and Other Pacific Islander Householder (One Race): 2000 . . . . . *
Hawaiian Home Land, County

62. Selected Monthly Owner Costs of Housing Units With a Native Hawaiian and Other Pacific Islander Householder (One Race): 2000 . . . . . *
Hawaiian Home Land, County

63. Gross Rent of Housing Units With a Native Hawaiian and Other Pacific Islander Householder (One Race): 2000 . . . . . *
Hawaiian Home Land, County

64. Selected Mortgage and Rental Cost Characteristics of Housing Units With a Native Hawaiian and Other Pacific Islander Householder (One Race): 2000 . . . . . *
Hawaiian Home Land, County

65. Percent of Population and Housing Units in Sample: 2000 . . **774**
State, County, County Subdivision, Place

66. Percent of Population and Housing Units in Sample: 2000 . . **785**
State, County, Place and County Subdivision

67. Percent of Population and Housing Units in Sample: 2000 . . **797**
American Indian Area, County

68. Percent of Population and Housing Units in Sample: 2000 . . *
Hawaiian Home Land, County

* Table was omitted because there were no qualifying geographic areas.

How to Use This Census Report

CONTENTS

	Page
Introduction	I–1
How to Find Geographic Areas and Subject Matter Data	I–2
How to Use the Statistical Tables	I–2
Graphics	I–4
User Notes	I–5
Appendixes	I–5

INTRODUCTION

Data from Census 2000 are presented in three printed report series:

1. PHC-1, *Summary Population and Housing Characteristics*
2. PHC-2, *Summary Social, Economic, and Housing Characteristics*
3. PHC-3, *Population and Housing Unit Counts*

The data from Census 2000 were derived from a limited number of basic questions asked of the entire population and about every housing unit (referred to as the 100-percent questions, found on the "short form"), and from additional questions asked of a sample of the population and housing units (referred to as the sample questions, found on the "long form").

The PHC-1, *Summary Population and Housing Characteristics,* report series provides data based on the 100-percent questions. The subjects are age, Hispanic or Latino origin, household relationship, race, sex, tenure (owner- or renter-occupied), and vacancy characteristics. Land area measurements and population density also are provided. This series is similar to the 1990 census CPH-1 series.

The PHC-2, *Summary Social, Economic, and Housing Characteristics,* report series provides sample data based on both the 100-percent and the sample questions. Sample subjects include place of birth; residence in 1995; language; educational attainment and school enrollment; veteran status; disability status; employment status; journey to work; work status, earnings, income, and poverty status in 1999; physical housing characteristics; units in structure; fuel and equipment characteristics; owner and renter household characteristics, such as year owner moved into unit; home value; contract and gross rent; and mortgage and rental cost characteristics. This series is similar to the 1990 census CPH-5 series.

The PHC-3, *Population and Housing Unit Counts,* report series provides Census 2000 and historical comparisons of the 100-percent population and housing unit counts. It provides land and water area measurements, and population density. The user notes section documents geographic changes over the past decade. This series is similar to the 1990 census CPH-2 series.

In each series, there is one report for each state, the District of Columbia, and Puerto Rico, plus a United States summary report. Many tables in the United States summary reports include data for Puerto Rico.

HOW TO FIND GEOGRAPHIC AREAS AND SUBJECT MATTER DATA

This report includes a table finding guide to assist the user in locating those statistical tables that contain the desired data. The table finding guide lists alphabetically, by geographic area, the subjects shown in this report. To determine which tables in this report show data for a particular topic, find the subject in the lefthand column of the table finding guide and then look across the columns using the headings at the top for the desired type of geographic area. Figure I–1 is an example of a table finding guide.

The table finding guide does not include cross-classifications of subject-matter items. Additional information to locate data within specific reports is provided in the headnote at the top of the table finding guide and in the footnotes at the bottom of the guide.

Figure I–1.

Table Finding Guide

SUBJECTS BY TYPE OF GEOGRAPHIC AREA AND TABLE NUMBER

Subjects covered in this guide are shown on the left side, and types of geographic areas are shown at the top. Table numbers shown in **bold** indicate that either all or part of the table is presented for the American Indian and Alaska Native population in American Indian and Alaska Native areas, or for the Native Hawaiian and Other Pacific Islander population in Hawaiian home lands. See PHC-2-A, *Summary Social, Economic, and Housing Characteristics, Selected Appendixes* for a description of area classifications (Appendix A) and for definitions and explanations of subject characteristics (Appendix B).

Subject	The state[1]	County[2]	Place		County subdivision		American Indian and Alaska Native area[4]	Hawaiian home land[5]
			By county and county subdivision	Alphabetically for the state	By county	Alphabetically for the state		
POPULATION CHARACTERISTICS								
Disability status	5,6	5,6	5	6	5	6	**35**	**51**
Earnings in 1999	11,12	11,12	11	12	11	12	**38**	**54**
Educational attainment	3,4	3,4	3	4	3	4	**34**	**50**
Employment status	7,8	7,8	7	8	7	8	**36**	**52**
Full-time, year-round workers in 1999	9,10,11,12	9,10,11,12	9,11	10,12	9,11	10,12	**37,38**	**53,54**
Household income in 1999	13,14	13,14	13	14	13	14	**39**	**55**
Income in 1999	9,10	9,10	9	10	9	10	**37**	**53**
Journey to work	7,8	7,8	7	8	7	8	**36**	**52**
Language spoken at home and ability to speak English	1,2	1,2	1	2	1	2	**33**	**49**
Nativity	1,2	1,2	1	2	1	2	**33**	**49**
Place of birth	1,2	1,2	1	2	1	2	**33**	**49**
Poverty status in 1999	15,16	15,16	15	16	15	16	**40**	**56**
Residence in 1995	1,2	1,2	1	2	1	2	**33**	**49**
School enrollment and type of school	3,4	3,4	3	4	3	4	**34**	**50**
Veteran status	3,4	3,4	3	4	3	4	**34**	**50**
Work status in 1999	9,10	9,10	9	10	9	10	**37**	**53**
HOUSING CHARACTERISTICS								
Bedrooms	19,20	19,20	19	20	19	20	42	58
Gross rent	29,30	29,30	29	30	29	30	**47**	**63**
House heating fuel	21,22	21,22	21	22	21	22	–	–
Kitchen facilities	19,20	19,20	19	20	19	20	42	58
Mortgage status	31,32	31,32	31	32	31	32	**48**	**64**
Occupancy characteristics	23,24	23,24	23	24	23	24	**44**	**60**
Owner cost characteristics	27,28,31,32	27,28,31,32	27,31	28,32	27,31	28,32	**46,48**	**62,64**
Plumbing facilities	19,20	19,20	19	20	19	20	42	58
Rental cost characteristics	31,32	31,32	31	32	31	32	**48**	**64**
Rooms	19,20	19,20	19	20	19	20	42	58
Telephone service available	21,22	21,22	21	22	21	22	**43**	**59**
Tenure	23,24	23,24	23	24	23	24	–	–
Units in structure	17,18,23,24	17,18,23,24	17,23	18,24	17,23	18,24	41	57
Value of home	25,26	25,26	25	26	25	26	**45**	**61**
Vehicles available	21,22	21,22	21	22	21	22	**43**	**59**
Year householder moved into unit	23,24	23,24	23	24	23	24	**44**	**60**
Year structure built	19,20	19,20	19	20	19	20	42	58

HOW TO USE THE STATISTICAL TABLES

Parts of a Statistical Table

The census data included in printed reports are arranged in tables. Each table includes four major parts: (1) heading, (2) boxhead, (3) stub, and (4) data field. A typical census report table is illustrated in Figure I–2.

The heading consists of the table number, title, and headnote. The table number indicates the position of the table within the report, while the title is a brief statement indicating the subjects and time reference of the data presented in the table. The headnote is enclosed in brackets and is located under the title. It contains statements that qualify, explain, or provide information pertaining to the entire table.

The boxhead is under the heading. This portion of the table, which contains the individual column heads or captions, describes the data in each vertical column. In the boxhead of many tables, a spanner appears across and above two or more column heads or across two or more lower spanners. The purpose of a spanner is to classify or qualify items below it or separate the table into identifiable blocks in terms of major aspects of the data.

Figure I–2.

PARTS OF A STATISTICAL TABLE



Table 6. **Population for Selected Categories of Race: 2000**

[For information on confidentiality protection, nonsampling error, and definitions, see text]

State County Place and [In Selected States] County Subdivision	Selected combinations of two races: White; Black or African American	White; American Indian and Alaska Native	White; Asian	Black or African American; American Indian and Alaska native	Race alone or in combination with one or more other races: White	Black or African American	American Indian and Alaska Native	Asian	Native Hawaiian and Other Pacific Islander	Some other race
The State	**6 356**	**17 566**	**4 772**	**2 326**	**3 199 953**	**1 168 998**	**44 449**	**39 458**	**4 288**	**38 201**
COUNTY										
Autauga County	41	188	77	13	35 589	7 549	410	297	32	223
Baldwin County	155	725	151	37	123 709	14 722	1 614	750	89	1 066
Barbour County	34	56	15	19	15 026	13 550	221	143	41	313
Bibb County	16	55	8	9	16 064	4 651	115	25	4	76
Blount County	34	273	41	10	49 993	664	560	132	24	1 194
Bullock County	10	27	-	11	3 008	8 613	84	40	16	56
Butler County	21	23	7	10	12 558	9 773	84	47	3	26
Calhoun County	195	410	131	40	89 475	21 142	939	655	151	867
Chambers County	38	75	15	25	22 433	14 030	161	101	16	77
Cherokee County	34	95	17	5	22 451	1 381	178	67	22	113
Chilton County	34	137	21	9	34 578	4 259	269	113	15	657
Choctaw County	19	23	2	3	8 832	7 066	53	11	7	28
Clarke County	28	38	9	21	15 685	12 065	128	62	14	65
Clay County	14	72	5	1	11 884	2 259	122	23	8	79
Cleburne County	11	65	10	-	13 485	536	111	33	-	67
Coffee County	108	255	126	45	24 238	9 213	472	535	100	528
Colbert County	62	233	26	25	43 236	9 374	474	165	42	258
Conecuh County	10	34	8	5	7 883	8 160	78	31	4	50
Coosa County	8	46	5	10	7 883	4 187	100	13	4	111
Covington County	27	129	26	5	32 656	4 688	323	95	12	99
Crenshaw County	25	47	4	2	10 169	3 424	105	24	5	39
Cullman County	60	442	55	1	75 743	829	809	224	51	671
Dale County	155	317	174	53	37 404	10 309	721	803	164	869
Dallas County	55	47	9	20	16 665	20 472	138	291	49	145
DeKalb County	48	635	35	7	60 633	1 154	1 208	178	59	2 282
Elmore County	102	286	84	36	51 338	13 814	693	362	52	413
Escambia County	48	255	32	19	25 143	11 922	1 441	140	25	219
Etowah County	172	396	86	33	86 588	15 464	826	569	94	966
Fayette County	20	41	6	2	16 160	2 237	83	37	3	74
Franklin County	39	129	14	-	28 270	1 368	233	64	46	1 551
Geneva County	13	113	15	6	22 611	2 772	316	53	16	186
Greene County	7	5	-	-	1 918	8 032	18	17	8	16
Hale County	21	16	1	13	6 910	10 193	65	47	24	72
Henry County	24	45	18	8	10 813	5 368	90	34	7	183
Houston County	145	296	82	54	65 558	22 119	724	689	63	525
Jackson County	79	254	34	18	50 591	2 125	1 635	178	28	267
Jefferson County	811	1 452	630	14	662 047	262 226	3 556	7 159	611	5 340
Lamar County	11	43	5	4	13 887	1 634	90	152	4	40
Lauderdale County	126	322	51	19	79 390	8 942	583	386	40	457
Lawrence County	53	931	18	25	28 102	4 736	2 839	61	6	146
Lee County	180	349	180	29	86 172	26 388	720	2 165	119	757
Limestone County	112	285	48	16	55 579	8 900	622	302	39	855
Lowndes County	9	4	5	11	3 516	9 929	42	31	13	19
Macon County	38	15	5	51	3 440	20 550	118	129	28	57
Madison County	756	1 978	745	324	200 733	64 636	4 668	6 292	494	2 550
Marengo County	18	34	4	19	10 733	11 712	79	53	15	72
Marion County	32	101	20	6	29 779	1 180	211	101	28	160
Marshall County	130	400	67	6	77 620	1 373	679	290	78	2 520
Mobile County	557	1 292	510	326	250 515	134 861	4 573	6 526	398	2 600
Monroe County	47	85	6	14	14 210	9 819	338	81	9	63
Montgomery County	367	375	411	158	110 684	109 558	1 226	2 931	331	1 243
Morgan County	226	665	73	37	95 698	12 813	1 543	646	118	1 703
Perry County	8	9	2	2	3 694	8 157	24	30	30	27
Pickens County	27	47	9	9	11 810	9 064	85	68	26	65
Pike County	41	162	21	68	18 287	10 988	450	155	34	140
Randolph County	29	66	7	2	17 223	5 017	117	64	6	100
Russell County	78	154	63	27	28 610	20 525	387	313	110	423
St. Clair County	127	361	217	49	64 630	5 394	668	177	20	327
Shelby County	17	94	-	15	126 635	2 328	846	1 757	67	1 342
Sumter County	18	38	4	22	5 673	10 897	45	39	13	54
Talladega County	149	188	48	31	54 317	25 578	427	247	69	324
Tallapoosa County	51	86	6	11	30 654	10 610	223	103	24	108
Tuscaloosa County	209	434	163	73	113 445	40 780	957	1 824	172	1 246
Walker County	73	239	47	10	65 756	4 467	462	206	28	438
Washington County	17	89	11	5	11 895	4 908	1 399	37	18	18
Wilcox County	4	8	1	6	3 639	9 494	34	22	6	16
Winston County	11	126	13	-	24 368	110	243	53	17	265
PLACE										
Abbeville city, Henry County	6	2	2	-	1 703	1 203	2	4	-	90
Adamsville city, Jefferson County	8	13	3	6	3 790	1 147	39	11	2	10
Addison town, Winston County	-	1	-	-	720	1	2	1	-	-
Akron town, Hale County	-	-	-	1	95	426	1	2	3	2
Alabaster city, Shelby County	25	62	31	2	19 983	2 287	141	187	12	177
Albertville city, Marshall County	31	64	9	2	15 040	406	143	62	45	1 793
Alexander City city, Tallapoosa County	14	17	3	1	10 637	4 285	39	61	16	50
Alexandria CDP, Calhoun County	9	5	5	-	3 284	371	17	28	5	11
Aliceville city, Pickens County	7	4	-	5	840	1 723	12	11	3	-
Allgood town, Blount County	-	2	-	-	548	2	5	-	-	94
Altoona town	-	9	1	-	949	25	10	1	-	9
Blount County (part)	-	-	-	-	15	-	-	-	-	-
Etowah County (part)	-	9	1	-	934	25	10	1	-	9

16 Alabama — Summary Population and Housing Characteristics, U.S. Census Bureau, Census 2000

The stub is located at the left edge of the table. It includes a listing of line or row captions or descriptions. At the top of the stub is the stubhead. The stubhead is considered to be an extension of the table title and usually shows generic geographic area designations and restrictions.

In the stub, several features are used to help the user better understand the contents of the table. Usually, a block of data lines is preceded by a sidehead. The sidehead, similar to a spanner, describes and classifies the stub entries following it. The use of indentation in a stub indicates the relationship of one data line to another. Indented data lines represent subcategories that, in most instances, sum to a total. Occasionally in tables, it is desirable to show one or more single-line subcategories that do not sum to the total.

The data field is that part of the statistical table that contains the data. It extends from the bottom of the boxhead to the bottom of the table and from the right of the stub to the right edge of the page.

Both geographic and subject-matter terms appear in tables. It is important to read the definitions of the terms used in the tables because census terms often are defined in special ways that reflect the manner in which the questions were asked and the data were tabulated. Definitions of geographic terms are provided in PHC-2-A, *Summary Social, Economic, and Housing Characteristics, Selected Appendixes,* Appendix A. Census tables often include derived measures such as medians, means, percentages, and ratios. These and other subject-matter terms are defined in Appendix B of the same report.

Symbols and Geographic Abbreviations

The following symbols are used in the tables and explanations of subjects covered in Census 2000 reports:

- A dash "-" represents zero or a derived measure that rounds to less than 0.1.
- (X) means not applicable. In the 1990 and earlier decennial census reports, three dots "..." meant not applicable.

- (NA) means not available.
- The superscript prefix "r" indicates that the count has been revised since the publication of the 1990 census reports, or that the area was erroneously omitted or not shown in the correct geographic relationship in the 1990 census reports. This symbol appears only in the Census 2000 PHC-3, *Population and Housing Unit Counts,* report series.
- A dagger "†" next to the name of a geographic area indicates that there has been a geographic change (for example, an annexation or detachment, a new incorporation, or a name change) since the information was published for the 1990 census for that area. This symbol appears only in the Census 2000 PHC-3, *Population and Housing Unit Counts*, report series. The geographic change information for the entities in a state is shown in the "User Notes" section of the Census 2000 PHC-3 report for that state.
- A plus sign "+" is appended to the lower bound of the highest interval when the median falls in the upper interval of an open-ended distribution. A minus sign "-" is appended to the upper bound of the lowest interval when the median falls in the lowest interval of an open-ended distribution. For more information on medians, see the section on "Derived Measures" in Appendix B.
- A minus sign "-" preceding a figure denotes decrease. The minus sign appears only in the Census 2000 PHC-3, *Population and Housing Unit Counts,* report series.

The following geographic abbreviations and terms may be used in the tables in this report:

- A "(part)" next to the name of a geographic area in a hierarchical presentation indicates that the geographic entity is located only partially in the superior geographic entity. For example, a "(part)" next to a place name in a county subdivision-place hierarchy indicates that the place is located in more than one county subdivision. (Places also may be "split" by county, congressional district, urban/rural, metropolitan area, voting district, and other geographic boundaries, depending on the presentation.) Other geographic entities also can be "split" by a higher level entity. The exception is a tabulation block, which is unique within all geographic entities in census products.
- ANVSA is Alaska Native village statistical area.
- ANRC is Alaska Native Regional Corporation.
- CCD is census county division.
- CDP is census designated place.
- CMSA is consolidated metropolitan statistical area.
- MA is metropolitan area.
- MSA is metropolitan statistical area.
- OTSA is Oklahoma tribal statistical area.
- PMSA is primary metropolitan statistical area.
- SDAISA is state designated American Indian statistical area.
- TDSA is tribal designated statistical area.
- UT is unorganized territory.

GRAPHICS

Charts, statistical maps, and other graphic summaries are included in some Census 2000 reports.

USER NOTES

User notes include corrections, errata, and related explanatory information. This section appears directly before the statistical tables in census reports. It presents information about unique characteristics of the report and changes or corrections made too late to be reflected in the text or tables themselves. However, sometimes this information becomes available too late to be reflected even in the user notes. Census 2000 user updates are available on the Census Bureau's Internet site at www.census.gov/main/www/cen2000.html. To receive notification of user notes, subscribe to the Census Product Update (http://www.census.gov/mp/www/cpu.html), a biweekly e-mail newsletter available from the Customer Services Center of the Marketing Services Office at the U.S. Census Bureau, or contact the Customer Services Center directly on 301-763-INFO (4636) or at webmaster@census.gov.

APPENDIXES

Appendixes A through E and Appendix H, described below, are found in the separate printed volume, PHC-2-A, *Summary Social, Economic, and Housing Characteristics, Selected Appendixes,* or on the Internet at http://www.census.gov/prod/cen2000/phc-2-a.pdf. Appendixes F and G are included in this report.

Appendix A, Geographic Terms and Concepts. Provides definitions of the types of geographic areas and related information used in census products.

Appendix B, Definitions of Subject Characteristics. Contains definitions for the subject-matter terms used in census products, including explanations of derived measures, limitations of the data, and comparability with previous censuses. The subjects are listed alphabetically. Population characteristics are defined first, followed by the definitions of the housing subjects.

Appendix C, Data Collection and Processing Procedures. Explains the enumeration and residence rules used in counting the population and housing units in the United States and Puerto Rico. It also describes the major components of the operational plan for Census 2000, and includes a glossary of terms.

Appendix D, Questionnaire. Presents a facsimile of the Census 2000 questionnaire used to collect the data in this report.

Appendix E, Data Products and User Assistance. Summarizes the Census 2000 data products by describing the information available in printed reports and through electronic media such as CD-ROM, DVD, and the Internet. It also describes Census 2000 maps and other geographic products, reference materials, and sources of assistance.

Appendix F, Maps. Contains maps depicting the geographic areas shown in this report.

Appendix G, Accuracy of the Data. Provides information on confidentiality of the data, imputation of housing unit status and population counts, sources of errors in the data, and editing of unacceptable data.

Appendix H, Acknowledgments. Lists many of the U.S. Census Bureau staff who participated in the various activities of Census 2000.

Table Finding Guide

SUBJECTS BY TYPE OF GEOGRAPHIC AREA AND TABLE NUMBER

Subjects covered in this guide are shown on the left side, and types of geographic areas are shown at the top. Table numbers shown in **bold** indicate that either all or part of the table is presented for the American Indian and Alaska Native population in American Indian and Alaska Native areas, or for the Native Hawaiian and Other Pacific Islander population in Hawaiian home lands. See PHC-2-A, *Summary Social, Economic, and Housing Characteristics, Selected Appendixes* for a description of area classifications (Appendix A) and for definitions and explanations of subject characteristics (Appendix B).

Subject	The state[1]	County[2]	Place		County subdivision		American Indian and Alaska Native area[4]	Hawaiian home land[5]
			By county and county subdivision	Alphabetically for the state	By county	Alphabetically for the state		
POPULATION CHARACTERISTICS								
Disability status	5,6	5,6	5	6	5	6	**35**	**51**
Earnings in 1999	11,12	11,12	11	12	11	12	**38**	**54**
Educational attainment	3,4	3,4	3	4	3	4	**34**	**50**
Employment status	7,8	7,8	7	8	7	8	**36**	**52**
Full-time, year-round workers in 1999	9,10,11,12	9,10,11,12	9,11	10,12	9,11	10,12	**37,38**	**53,54**
Household income in 1999	13,14	13,14	13	14	13	14	**39**	**55**
Income in 1999	9,10	9,10	9	10	9	10	**37**	**53**
Journey to work	7,8	7,8	7	8	7	8	**36**	**52**
Language spoken at home and ability to speak English	1,2	1,2	1	2	1	2	**33**	**49**
Nativity	1,2	1,2	1	2	1	2	**33**	**49**
Place of birth	1,2	1,2	1	2	1	2	**33**	**49**
Poverty status in 1999	15,16	15,16	15	16	15	16	**40**	**56**
Residence in 1995	1,2	1,2	1	2	1	2	**33**	**49**
School enrollment and type of school	3,4	3,4	3	4	3	4	**34**	**50**
Veteran status	3,4	3,4	3	4	3	4	**34**	**50**
Work status in 1999	9,10	9,10	9	10	9	10	**37**	**53**
HOUSING CHARACTERISTICS								
Bedrooms	19,20	19,20	19	20	19	20	42	58
Gross rent	29,30	29,30	29	30	29	30	**47**	**63**
House heating fuel	21,22	21,22	21	22	21	22	–	–
Kitchen facilities	19,20	19,20	19	20	19	20	42	58
Mortgage status	31,32	31,32	31	32	31	32	**48**	**64**
Occupancy characteristics	23,24	23,24	23	24	23	24	**44**	**60**
Owner cost characteristics	27,28,31,32	27,28,31,32	27,31	28,32	27,31	28,32	**46,48**	**62,64**
Plumbing facilities	19,20	19,20	19	20	19	20	42	58
Rental cost characteristics	31,32	31,32	31	32	31	32	**48**	**64**
Rooms	19,20	19,20	19	20	19	20	42	58
Telephone service available	21,22	21,22	21	22	21	22	**43**	**59**
Tenure	23,24	23,24	23	24	23	24	–	–
Units in structure	17,18,23,24	17,18,23,24	17,23	18,24	17,23	18,24	41	57
Value of home	25,26	25,26	25	26	25	26	**45**	**61**
Vehicles available	21,22	21,22	21	22	21	22	**43**	**59**
Year householder moved into unit	23,24	23,24	23	24	23	24	**44**	**60**
Year structure built	19,20	19,20	19	20	19	20	42	58

See footnotes on next page.

[1]State, District of Columbia, or Puerto Rico.

[2]Parish in Louisiana; city and borough, municipality, borough, or census area in Alaska; and municipio in Puerto Rico; in Maryland, Missouri, Nevada, and Virginia, one or more cities are independent of counties and are treated as statistical equivalents of counties; the entire District of Columbia, which has no counties, is treated as a county equivalent.

[3]County subdivisions within the state are shown alphabetically with places for the following 12 states: Connecticut, Maine, Massachusetts, Michigan, Minnesota, New Hampshire, New Jersey, New York, Pennsylvania, Rhode Island, Vermont, and Wisconsin.

[4]American Indian and Alaska Native areas include state and federal American Indian Reservations; Oklahoma tribal statistical areas (OTSAs); tribal designated statistical areas (TDSAs) (federal areas); state designated American Indian statistical areas (SDAISAs) (state areas); Alaska Native village statistical areas (ANVSAs); and Alaska Native Regional Corporations (ANRCs).

[5]Tables for these areas appear only in the report for Hawaii.

User Notes

Additional information concerning this Census 2000 product and its source file, Summary File 3, may become available after this report is published. This information, called Notes and Errata, is available in portable document format (PDF) on the U.S. Census Bureau's Internet site at http://www.census.gov/main/www/cen2000.html. To receive notification of user notes, subscribe to the Census Product Update (http://www.census.gov/mp/www/cpu.html), a biweekly e-mail newsletter available from the Customer Services Center of the Marketing Services Office at the U.S. Census Bureau, or contact the Customer Services Center directly on 301-763-INFO (4636) or at webmaster@census.gov.

ADDITIONAL DEFINITIONS AND EXPLANATIONS OF THE DATA

Data Note 1

The user should note that there are limitations to many of these data. Please refer to the text for further explanations on the limitations of the data. See Appendix G of this report and the text found in PHC-2-A, *Summary Social, Economic, and Housing Characteristics, Selected Appendixes.*

Data Note 2

The Census Bureau is aware there may be a problem in the Census 2000 employment status data for people enumerated in group quarters. The problem may cause the labor force data for places, particularly those with high concentrations of people in group quarters (such as college towns with large dormitory populations) to overstate the number in the labor force, the number unemployed, and the percent unemployed, and to understate the number of employed. For more information, see the Census 2000 Notes and Errata document at the following Census Bureau Internet site: http://www.census.gov/prod/cen2000/notes/errata.pdf.

Data Note 3

Estimated population and housing unit totals based on tabulations from only the sample questionnaires (sample tabulations) may differ from the official counts as tabulated from every census questionnaire (100-percent tabulations). Such differences result, in part, because the sample tabulations are based on information from a sample of households rather than from all households (sampling error). Differences also can occur because the interview situation (length of questionnaire, effect of the interviewer, etc.) and the processing rules differ between the 100-percent and sample tabulations. These types of differences are referred to as nonsampling error. (For more information, see Appendix G.)

The 100-percent data are the official counts and should be used as the source of information on population and housing items collected on the 100-percent questionnaire, such as age, race, Hispanic or Latino origin, and tenure. This is especially appropriate when the primary focus is on counts of the population or housing units for small areas. For estimates of the number of people and housing units by characteristics asked only on a sample basis (such as education, labor force status, income in 1999, or year structure built), the sample estimates should be used within the context of the error associated with them.

Additional information on comparing sample estimates with corresponding 100-percent values is available on the Census Bureau's Internet site at http://www.census.gov/Press-Release/www/2002/sf3compnote.html.

Data Note 4

Median incomes for nonfamily households by race were calculated from a 38-category income distribution rather than the standard 39-category income distribution. The 38-category distribution collapsed the two highest categories ($175,000 - $199,999 and $200,000 and over) into a single category of $175,000 and over.

Data Note 5

Users may find slight differences in the Occupants Per Room calculations between those found in this report and those found in the Census 2000 Demographic Profile. “Occupants per room” is obtained by dividing the number of people in each occupied housing unit by the number of rooms in the unit. This report, based on Summary File 3, correctly uses a topcode value of “10 rooms” for those occupied housing units with “9 or more rooms.” In the Demographic Profile, an incorrect topcode value of “9 rooms” was used.

Table 17. **Units in Structure: 2000**

[Data based on a sample (except Tables 65-68). For information on confidentiality protection, coverage, sampling error, and nonsampling error, see Appendix G.
For location of definitions, see "How to Use This Census Report"]

State County County Subdivision Place	Total housing units	Units in structure								
		1 unit, detached	1 unit, attached	2 to 4 units	5 to 9 units	10 to 19 units	20 to 49 units	50 or more units	Mobile home	Boat, RV, van, etc.
The State	**4 234 279**	**2 988 818**	**164 910**	**264 481**	**169 946**	**144 848**	**91 625**	**124 948**	**277 158**	**7 545**
Alcona County	10 584	8 959	56	38	36	17	24	-	1 385	69
Alcona township	1 297	1 225	5	2	-	-	-	-	65	-
Hubbard Lake CDP (part)	354	343	5	-	-	-	-	-	6	-
Lost Lake Woods CDP	498	491	-	2	-	-	-	-	5	-
Caledonia township	1 094	978	6	2	-	-	-	-	104	4
Hubbard Lake CDP (part)	709	664	2	2	-	-	-	-	39	2
Curtis township	1 589	1 237	3	-	-	-	-	-	325	24
Greenbush township	1 447	1 336	18	8	-	2	-	-	81	2
Gustin township	498	357	-	5	-	-	24	-	112	-
Lincoln village (part)	108	72	-	5	-	-	24	-	7	-
Harrisville city	334	248	2	13	36	15	-	-	20	-
Harrisville township	785	685	13	2	-	-	-	-	80	5
Hawes township	1 040	903	3	6	-	-	-	-	123	5
Hubbard Lake CDP (part)	366	353	-	-	-	-	-	-	13	-
Lincoln village (part)	119	102	1	6	-	-	-	-	10	-
Haynes township	592	523	-	-	-	-	-	-	61	8
Mikado township	698	553	-	-	-	-	-	-	143	2
Millen township	542	410	6	-	-	-	-	-	114	12
Mitchell township	668	504	-	-	-	-	-	-	157	7
Alger County	5 964	4 960	29	155	52	68	60	35	557	48
Au Train township	988	870	7	5	-	-	-	-	102	4
Burt township	720	626	4	2	-	26	-	-	48	14
Grand Island township	49	45	2	-	-	-	-	-	2	-
Limestone township	319	279	1	1	-	-	-	-	38	-
Mathias township	470	395	-	-	-	-	-	-	67	8
Munising city	1 254	900	7	130	45	42	60	35	35	-
Munising township	1 142	993	4	4	-	-	-	-	135	6
Onota township	374	319	-	2	2	-	-	-	41	10
Rock River township	648	533	4	11	5	-	-	-	89	6
Chatham village	112	88	2	6	5	-	-	-	11	-
Allegan County	43 292	31 645	1 253	1 965	1 141	607	362	89	6 171	59
Allegan city	1 947	1 365	27	182	145	96	95	11	26	-
Allegan township	1 759	1 292	29	17	11	5	-	-	402	3
Casco township	1 842	1 383	16	121	29	27	-	-	266	-
Cheshire township	1 114	768	12	4	-	-	-	-	322	8
Clyde township	849	638	1	7	-	-	-	-	203	-
Dorr township	2 135	1 931	27	32	6	-	-	-	139	-
Fennville city	548	272	3	75	31	5	10	5	147	-
Fillmore township	983	811	10	23	-	11	-	-	128	-
Ganges township	1 374	1 175	9	9	-	-	-	-	181	-
Gunplain township	2 191	1 782	28	41	16	-	-	-	324	-
Heath township	1 076	824	8	47	-	10	-	-	187	-
Holland city (part)	2 845	1 357	400	285	153	154	106	57	333	-
Hopkins township	913	776	-	23	10	4	4	3	88	5
Hopkins village	226	175	-	23	10	4	4	-	10	-
Laketown township	2 370	1 882	209	55	127	29	7	6	55	-
Lee township	1 830	1 059	12	37	-	-	-	-	712	10
Leighton township	1 397	1 209	14	56	23	-	-	-	95	-
Manlius township	950	804	11	-	-	-	-	-	135	-
Martin township	930	752	-	21	20	4	7	-	126	-
Martin village	174	129	-	16	20	-	7	-	2	-
Monterey township	764	612	6	4	-	-	2	-	140	-
Otsego city	1 640	1 168	44	236	61	58	56	7	10	-
Otsego township	1 856	1 406	15	64	-	-	6	-	342	23
Overisel township	898	813	4	28	-	-	-	-	53	-
Plainwell city	1 509	1 053	39	139	104	84	37	-	53	-
Salem township	1 180	922	8	13	-	-	-	-	234	3
Saugatuck city	931	574	107	98	86	33	27	-	6	-
Saugatuck township	2 086	1 448	142	153	40	2	5	-	296	-
Douglas village	855	513	109	101	30	2	5	-	95	-
South Haven city (part)	16	-	-	9	-	7	-	-	-	-
Trowbridge township	1 081	817	3	30	-	12	-	-	214	5
Valley township	776	568	5	12	-	-	-	-	189	2
Watson township	753	551	-	9	2	-	-	-	191	-
Wayland city	1 588	742	52	118	272	66	-	-	338	-
Wayland township	1 161	891	12	17	5	-	-	-	236	-
Alpena County	15 289	12 007	192	1 055	237	141	190	253	1 167	47
Alpena city	5 229	3 710	103	838	140	68	157	194	19	-
Alpena township	4 735	3 916	62	154	93	58	33	59	355	5
Green township	816	625	5	4	-	-	-	-	167	15
Long Rapids township	549	450	2	-	-	-	-	-	90	7
Maple Ridge township	818	633	-	5	-	-	-	-	177	3
Ossineke township	1 020	865	7	8	2	-	-	-	136	2
Sanborn township	985	826	5	43	2	15	-	-	94	-
Ossineke CDP	528	452	-	28	2	-	-	-	46	-
Wellington township	221	199	-	-	-	-	-	-	19	3
Wilson township	916	783	8	3	-	-	-	-	110	12
Antrim County	15 090	12 297	151	333	286	176	46	10	1 655	136
Banks township	1 010	847	6	4	2	-	-	-	144	7
Ellsworth village	208	176	4	4	2	-	-	-	22	-
Central Lake township	1 458	1 244	15	26	13	13	2	-	137	8
Central Lake village	490	387	5	26	13	13	2	-	44	-
Chestonia township	287	170	3	7	-	-	-	-	84	23
Custer township	911	642	45	6	57	21	-	3	111	26
Echo township	542	435	2	-	-	-	-	-	98	7
Elk Rapids township	1 775	1 390	17	85	81	88	20	5	73	16
Elk Rapids village	1 074	748	17	68	77	88	20	5	51	-
Forest Home township	1 384	1 283	8	31	7	25	-	-	27	3
Bellaire village (part)	224	208	2	4	7	-	-	-	3	-
Helena township	802	757	-	9	-	-	-	-	36	-
Jordan township	425	318	7	4	-	-	-	-	96	-
Kearney township	922	669	10	76	41	20	18	2	86	-
Bellaire village (part)	331	202	2	74	31	-	2	2	18	-

Table 17. **Units in Structure: 2000**—Con.

[Data based on a sample (except Tables 65-68). For information on confidentiality protection, coverage, sampling error, and nonsampling error, see Appendix G.
For location of definitions, see "How to Use This Census Report"]

State County County Subdivision Place	Total housing units	Units in structure								
		1 unit, detached	1 unit, attached	2 to 4 units	5 to 9 units	10 to 19 units	20 to 49 units	50 or more units	Mobile home	Boat, RV, van, etc.
Antrim County—Con.										
Mancelona township	2 152	1 411	19	51	66	9	3	-	568	25
Mancelona village	578	472	10	45	23	9	3	-	16	-
Milton township	1 569	1 498	3	14	-	-	-	-	50	4
Star township	544	443	3	5	-	-	-	-	78	15
Torch Lake township	1 116	1 042	13	15	19	-	3	-	24	-
Warner township	193	148	-	-	-	-	-	-	43	2
Arenac County	9 563	7 387	109	180	186	80	24	5	1 549	43
Adams township	230	177	-	-	-	-	-	-	53	-
Arenac township	498	349	-	3	-	-	-	-	144	2
Au Gres city	729	444	64	53	60	61	9	5	31	2
Au Gres township	635	560	-	-	-	-	-	-	68	7
Clayton township	512	375	7	6	-	-	-	-	122	2
Deep River township	1 054	809	4	16	-	-	-	-	210	15
Sterling village	197	167	2	14	-	-	-	-	14	-
Lincoln township	440	338	2	2	-	-	-	-	98	-
Mason township	434	330	2	3	-	-	-	-	97	2
Twining village (part)	44	39	-	3	-	-	-	-	2	-
Moffatt township	852	679	2	5	-	-	-	-	164	2
Omer city	159	126	-	5	3	-	-	-	25	-
Sims township	1 112	982	7	5	-	-	-	-	118	-
Standish city	667	439	13	53	122	19	15	-	6	-
Standish township	1 033	793	-	22	-	-	-	-	218	-
Turner township	314	232	-	-	-	-	-	-	80	2
Turner village	61	48	-	-	-	-	-	-	13	-
Twining village (part)	28	28	-	-	-	-	-	-	-	-
Whitney township	894	754	8	7	1	-	-	-	115	9
Baraga County	4 631	3 626	43	226	61	45	79	-	523	28
Arvon township	603	510	-	-	-	-	-	-	75	18
Baraga township	1 445	1 050	18	96	25	15	45	-	187	9
Baraga village (part)	601	382	14	94	25	15	45	-	26	-
Covington township	342	300	2	2	-	-	-	-	38	-
L'Anse township	1 939	1 499	23	128	36	30	34	-	188	1
Baraga village (part)	-	-	-	-	-	-	-	-	-	-
L'Anse village	981	734	5	103	32	30	34	-	43	-
Spurr township	302	267	-	-	-	-	-	-	35	-
Barry County	23 876	19 891	180	808	212	192	125	44	2 372	52
Assyria township	744	657	20	8	-	-	-	-	59	-
Baltimore township	729	631	-	6	-	-	-	-	92	-
Barry township	1 450	1 321	19	21	-	-	20	-	69	-
Carlton township	904	782	15	3	-	-	-	-	104	-
Freeport village (part)	12	12	-	-	-	-	-	-	-	-
Castleton township	1 489	1 011	7	65	29	26	21	-	318	12
Nashville village (part)	655	465	5	65	29	26	21	-	44	-
Hastings city	2 950	2 071	52	475	139	101	58	-	54	-
Hastings charter township	1 105	963	5	14	11	-	-	-	112	-
Hope township	1 669	1 336	16	18	-	-	-	-	299	-
Irving township	931	835	-	19	-	-	-	-	77	-
Freeport village (part)	153	134	-	19	-	-	-	-	-	-
Johnstown township	1 375	1 313	21	2	-	-	-	-	34	5
Maple Grove township	528	493	5	-	-	-	-	-	30	-
Nashville village (part)	32	30	-	-	-	-	-	-	2	-
Orangeville township	1 695	1 335	7	39	-	-	-	-	287	27
Prairieville township	1 476	1 362	-	16	-	-	-	-	98	-
Rutland charter township	1 408	1 256	7	17	-	-	-	-	120	8
Thornapple township	2 383	1 941	4	75	16	51	26	44	226	-
Middleville village	1 039	640	4	65	16	51	26	44	193	-
Woodland township	878	800	2	14	17	14	-	-	31	-
Woodland village	187	149	2	14	-	14	-	-	8	-
Yankee Springs township	2 162	1 784	-	16	-	-	-	-	362	-
Bay County	46 423	35 031	1 085	3 550	1 134	647	564	1 453	2 948	11
Auburn city	873	566	75	67	79	55	20	-	11	-
Bangor township	6 563	5 064	144	240	126	114	33	281	561	-
Bay City city	16 259	11 553	283	2 726	350	152	228	731	236	-
Beaver township	998	944	16	13	-	-	-	-	25	-
Essexville city	1 530	1 444	33	48	-	-	-	5	-	-
Frankenlust township	1 203	754	161	112	74	61	4	19	14	4
Fraser township	1 373	1 290	6	31	-	-	-	-	46	-
Garfield township	628	570	7	2	-	-	-	-	49	-
Gibson township	432	347	2	2	-	-	-	-	81	-
Hampton township	4 341	2 514	134	104	350	236	249	407	347	-
Kawkawlin township	2 021	1 646	18	41	17	24	-	-	275	-
Merritt township	553	523	4	-	-	-	-	-	26	-
Midland city (part)	91	-	-	-	-	-	-	-	91	-
Monitor township	4 111	3 292	179	62	81	-	-	-	490	7
Mount Forest township	549	442	-	-	-	-	-	-	107	-
Pinconning city	639	443	7	47	44	5	30	10	53	-
Pinconning township	1 061	928	-	25	-	-	-	-	108	-
Portsmouth township	1 485	1 267	8	12	-	-	-	-	198	-
Williams township	1 713	1 444	8	18	13	-	-	-	230	-
Benzie County	10 312	8 566	134	271	87	42	61	56	1 038	57
Almira township	1 333	1 248	-	18	-	-	-	-	56	11
Lake Ann village	182	152	-	12	-	-	-	-	18	-
Benzonia township	2 033	1 722	64	74	21	6	26	-	114	6
Benzonia village	270	200	-	13	6	-	-	-	50	1
Beulah village	355	291	12	31	10	6	3	-	2	-
Blaine township	436	395	2	4	4	-	-	-	27	4
Colfax township	287	194	3	-	-	-	-	-	90	-
Thompsonville village (part)	67	35	3	-	-	-	-	-	29	-
Crystal Lake township	1 075	998	11	8	-	-	-	2	56	-
Frankfort city	876	634	12	63	24	27	35	52	29	-
Gilmore township	426	323	4	24	3	-	-	-	72	-
Elberta village	241	175	4	24	-	-	-	-	38	-
Homestead township	992	769	2	17	-	-	-	-	186	18

Table 17. **Units in Structure: 2000**—Con.

[Data based on a sample (except Tables 65-68). For information on confidentiality protection, coverage, sampling error, and nonsampling error, see Appendix G.
For location of definitions, see "How to Use This Census Report"]

State County County Subdivision Place	Total housing units	Units in structure								
		1 unit, detached	1 unit, attached	2 to 4 units	5 to 9 units	10 to 19 units	20 to 49 units	50 or more units	Mobile home	Boat, RV, van, etc.
Benzie County—Con.										
Homestead township—Con.										
Honor village	151	126	-	3	-	-	-	-	22	-
Inland township	713	485	2	5	-	-	-	-	217	4
Joyfield township	341	225	7	-	-	-	-	-	99	10
Lake township	1 080	1 048	15	4	-	-	-	2	9	2
Platte township	238	192	2	-	-	-	-	-	42	2
Weldon township	482	333	10	54	35	9	-	-	41	-
Thompsonville village (part)	157	109	2	6	-	9	-	-	31	-
Berrien County	73 445	54 563	1 633	5 779	2 270	1 964	995	1 810	4 409	22
Bainbridge township	1 295	1 047	8	42	9	-	-	-	184	5
Baroda township	1 172	783	25	62	-	12	-	-	290	-
Baroda village	378	175	7	40	-	12	-	-	144	-
Benton charter township	7 096	4 696	180	431	512	399	148	198	532	-
Benton Heights CDP	2 116	1 521	71	192	190	-	-	25	117	-
Fair Plain CDP (part)	2 041	1 415	12	64	58	336	118	38	-	-
Benton Harbor city	4 502	2 944	61	696	294	84	53	336	34	-
Berrien township	1 840	1 522	38	51	-	-	-	-	229	-
Berrien Springs village (part)	-	-	-	-	-	-	-	-	-	-
Eau Claire village (part)	158	124	22	10	-	-	-	-	2	-
Bertrand township	963	912	16	10	-	-	-	-	21	4
Bridgman city	1 168	773	52	146	61	-	29	107	-	-
Buchanan city	2 132	1 403	23	265	70	177	77	101	16	-
Buchanan township	1 520	1 319	-	-	4	-	-	6	191	-
Chikaming township	3 473	3 007	70	160	35	15	-	7	172	7
Shorewood-Tower Hills-Harbert CDP	1 521	1 413	26	57	-	-	-	7	18	-
Coloma city	677	547	19	87	9	13	-	-	2	-
Coloma charter township	2 597	1 966	7	233	93	12	-	7	278	1
Paw Paw Lake CDP (part)	1 563	1 215	7	192	93	12	-	-	44	-
Galien township	680	591	6	36	-	-	-	-	47	-
Galien village	239	199	6	32	-	-	-	-	2	-
Hagar township	2 122	1 814	47	177	23	23	-	13	25	-
Lake Michigan Beach CDP	1 012	885	21	63	14	17	-	6	6	-
Lake charter township	1 338	1 080	7	53	-	-	-	-	198	-
Lincoln charter township	5 976	4 169	306	444	99	331	22	7	598	-
Stevensville village	584	309	10	93	29	28	8	3	104	-
New Buffalo city	1 417	978	142	113	103	18	48	6	4	5
New Buffalo township	2 148	1 989	27	18	56	-	11	9	38	-
Grand Beach village	333	322	9	-	-	-	-	-	2	-
Michiana village	354	352	-	-	-	-	-	2	-	-
Niles city (part)	5 478	3 670	62	615	295	231	156	417	32	-
Niles township	5 573	4 422	57	182	132	85	82	-	613	-
Oronoko charter township	3 545	2 116	170	546	153	250	92	178	40	-
Berrien Springs village (part)	795	586	15	111	61	14	-	-	8	-
Pipestone township	899	816	-	12	14	2	2	-	53	-
Eau Claire village (part)	77	65	-	8	2	-	2	-	-	-
Royalton township	1 366	1 278	27	33	-	-	-	-	28	-
St. Joseph city	4 566	2 693	41	913	174	186	256	303	-	-
St. Joseph charter township	4 301	3 845	179	113	71	26	9	58	-	-
Fair Plain CDP (part)	1 381	1 315	21	21	16	-	-	8	-	-
Shoreham village	475	261	24	60	45	26	9	50	-	-
Sodus township	959	635	4	19	-	-	-	-	301	-
Three Oaks township	1 279	1 042	4	107	19	28	10	-	69	-
Three Oaks village	797	570	4	106	19	28	10	-	60	-
Watervliet city	753	565	18	108	7	2	-	53	-	-
Watervliet township	1 719	1 129	30	99	37	70	-	4	350	-
Paw Paw Lake CDP (part)	856	673	17	67	32	-	-	-	67	-
Weesaw township	891	812	7	8	-	-	-	-	64	-
Branch County	19 822	14 707	231	913	354	287	240	93	2 957	40
Algansee township	973	757	4	4	-	-	-	-	208	-
Batavia township	661	496	4	7	-	-	-	-	154	-
Bethel township	513	382	-	-	2	-	-	-	129	-
Bronson city	963	714	8	112	57	12	21	-	39	-
Bronson township	535	450	4	6	-	-	-	-	75	-
Butler township	458	378	-	-	-	-	-	-	78	2
California township	299	227	8	4	-	-	-	-	58	2
Coldwater city	4 364	2 707	98	517	171	164	197	93	417	-
Coldwater township	1 680	1 219	48	31	5	16	-	-	361	-
Gilead township	367	289	10	4	-	2	21	-	39	2
Girard township	855	725	3	10	-	-	-	-	117	-
Kinderhook township	1 187	959	-	2	-	-	-	-	226	-
Matteson township	616	539	5	16	-	-	-	-	56	-
Noble township	178	146	-	-	2	-	-	-	30	-
Ovid township	1 892	1 519	5	8	18	-	-	-	316	26
Quincy township	1 886	1 413	31	117	51	49	-	-	221	4
Quincy village	690	452	23	106	45	49	-	-	11	4
Sherwood township	1 124	803	-	6	3	-	-	-	312	-
Sherwood village	124	109	-	3	-	-	-	-	12	-
Union township	1 271	984	3	69	45	44	1	-	121	4
Union City village (part)	722	521	3	63	45	44	1	-	45	-
Calhoun County	58 691	42 185	930	4 256	2 104	2 070	2 088	1 210	3 838	10
Albion city	3 579	2 396	46	686	215	63	86	72	15	-
Albion township	497	412	9	12	-	2	-	-	62	-
Athens township	990	774	2	41	5	17	4	-	147	-
Athens village	415	348	2	41	5	-	-	-	19	-
Battle Creek city	23 552	16 155	449	2 559	1 144	1 132	920	834	359	-
Bedford township	3 804	3 177	18	53	7	13	-	6	530	-
Level Park-Oak Park CDP	1 455	1 355	6	-	-	7	-	-	87	-
Burlington township	788	576	5	18	2	-	-	-	187	-
Burlington village	163	114	-	18	2	-	-	-	29	-
Union City village (part)	13	13	-	-	-	-	-	-	-	-
Clarence township	1 003	824	4	18	-	-	-	-	154	3
Clarendon township	425	343	-	-	-	-	-	-	82	-
Convis township	646	520	4	4	-	-	-	-	118	-
Eckford township	523	492	2	-	-	-	-	-	29	-
Emmett township	5 263	3 660	39	111	138	235	437	76	567	-

Table 17. **Units in Structure: 2000**—Con.

[Data based on a sample (except Tables 65-68). For information on confidentiality protection, coverage, sampling error, and nonsampling error, see Appendix G.
For location of definitions, see "How to Use This Census Report"]

State County County Subdivision Place	Total housing units	Units in structure								
		1 unit, detached	1 unit, attached	2 to 4 units	5 to 9 units	10 to 19 units	20 to 49 units	50 or more units	Mobile home	Boat, RV, van, etc.
Calhoun County—Con.										
Emmett township—Con.										
Brownlee Park CDP (part)	1 086	613	7	28	-	28	-	13	397	-
Fredonia township	720	586	-	9	6	-	-	-	119	-
Homer township	1 182	742	6	88	48	39	16	-	243	-
Homer village	755	423	4	84	41	39	16	-	148	-
Lee township	460	380	-	7	-	-	-	-	73	-
Leroy township	1 240	1 182	-	6	7	-	-	-	45	-
Marengo township	817	683	5	12	25	-	-	-	92	-
Marshall city	3 351	2 127	193	365	222	129	120	143	52	-
Marshall township	1 119	1 028	17	19	-	-	-	-	55	-
Newton township	1 087	812	4	6	-	-	-	-	265	-
Pennfield charter township	3 746	2 994	35	145	118	198	178	20	51	7
Brownlee Park CDP (part)	122	122	-	-	-	-	-	-	-	-
Sheridan township	831	565	11	14	12	18	-	-	211	-
Springfield city	2 364	1 193	77	67	153	214	327	59	274	-
Tekonsha township	704	564	4	16	2	10	-	-	108	-
Tekonsha village	302	238	4	14	2	-	-	-	44	-
Cass County	23 884	19 711	208	701	230	133	250	83	2 565	3
Calvin township	1 003	711	5	21	15	-	-	-	251	-
Dowagiac city	2 603	1 797	82	298	130	72	114	79	31	-
Howard township	2 651	2 384	30	49	11	-	-	-	177	-
Jefferson township	980	848	-	13	-	12	4	4	99	-
La Grange township	1 595	1 248	10	87	49	13	60	-	128	-
Cassopolis village (part)	780	533	6	69	49	13	42	-	68	-
Marcellus township	1 193	991	4	26	-	17	6	-	146	3
Marcellus village	463	406	2	21	-	10	4	-	20	-
Mason township	1 021	693	14	14	6	-	-	-	294	-
Milton township	964	927	4	10	-	-	-	-	23	-
Newberg township	781	630	6	-	-	-	-	-	145	-
Niles city (part)	-	-	-	-	-	-	-	-	-	-
Ontwa township	2 648	2 091	16	58	9	19	36	-	419	-
Edwardsburg village	533	304	16	32	9	1	30	-	141	-
Penn township	1 274	1 100	12	10	-	-	30	-	122	-
Cassopolis village (part)	-	-	-	-	-	-	-	-	-	-
Vandalia village	155	126	-	4	-	-	-	-	25	-
Pokagon township	937	804	9	16	-	-	-	-	108	-
Porter township	2 040	1 808	5	23	-	-	-	-	204	-
Silver Creek township	2 386	2 124	2	68	10	-	-	-	182	-
Volinia township	581	504	9	-	-	-	-	-	68	-
Wayne township	1 227	1 051	-	8	-	-	-	-	168	-
Charlevoix County	15 370	11 954	207	638	437	183	211	279	1 440	21
Bay township	786	727	6	8	15	-	-	-	27	3
Boyne City city	1 938	1 287	26	186	157	10	7	66	199	-
Boyne Valley township	664	488	3	19	5	-	-	-	149	-
Boyne Falls village	201	127	3	16	5	-	-	-	50	-
Chandler township	150	127	-	-	-	-	-	-	23	-
Charlevoix city	2 103	1 283	15	219	150	76	141	196	16	7
Charlevoix township	945	653	17	43	5	-	20	-	207	-
East Jordan city	1 098	774	13	68	45	48	30	-	120	-
Evangeline township	497	430	4	33	5	-	-	-	23	2
Eveline township	1 320	1 162	74	23	4	-	-	-	55	2
Hayes township	1 026	827	14	2	-	-	-	-	183	-
Hudson township	466	392	2	2	-	-	-	-	70	-
Marion township	639	576	3	4	-	-	-	-	56	-
Melrose township	874	769	15	4	4	8	2	-	72	-
Norwood township	374	341	4	8	-	-	-	-	21	-
Peaine township	413	399	2	2	-	-	-	-	8	2
St. James township	324	311	-	4	-	-	-	-	9	-
South Arm township	917	786	2	9	8	-	-	-	107	5
Wilson township	836	622	7	4	39	41	11	17	95	-
Cheboygan County	16 583	13 400	125	414	203	129	108	12	1 944	248
Aloha township	688	582	4	2	-	-	-	-	83	17
Beaugrand township	652	543	-	7	16	-	-	-	83	3
Benton township	1 592	1 351	11	11	9	-	-	-	206	4
Burt township	798	744	6	-	2	-	-	-	43	3
Cheboygan city	2 328	1 567	44	270	140	73	84	10	140	-
Ellis township	325	251	-	-	-	-	-	-	49	25
Forest township	620	460	6	5	-	-	-	-	131	18
Grant township	852	727	5	6	-	-	-	2	98	14
Hebron township	202	151	4	2	-	-	-	-	41	4
Inverness township	1 249	1 035	13	8	11	-	-	-	182	-
Koehler township	870	700	2	11	-	-	-	-	136	21
Mackinaw township	414	370	-	21	8	-	-	-	12	3
Mackinaw City village (part)	218	197	-	15	6	-	-	-	-	-
Mentor township	462	385	-	4	-	2	-	-	61	10
Mullett township	971	831	8	8	7	-	-	-	114	3
Munro township	645	586	-	-	-	-	-	-	49	10
Nunda township	699	505	-	5	2	-	-	-	135	52
Wolverine village (part)	137	119	-	5	-	-	-	-	13	-
Tuscarora township	2 142	1 827	14	50	8	54	24	-	155	10
Indian River CDP	1 567	1 341	12	39	8	54	24	-	85	4
Walker township	169	81	2	-	-	-	-	-	57	29
Waverly township	437	376	4	-	-	-	-	-	49	8
Wilmot township	468	328	2	4	-	-	-	-	120	14
Wolverine village (part)	26	24	-	2	-	-	-	-	-	-
Chippewa County	19 430	14 006	771	1 206	300	279	196	140	2 359	173
Bay Mills township	1 004	805	8	11	12	22	-	-	124	22
Bruce township	977	805	2	11	-	-	-	-	153	6
Chippewa township	265	209	-	2	1	-	-	-	49	4
Dafter township	551	430	2	-	-	13	2	-	96	8
Detour township	827	688	-	4	9	-	-	-	117	9
De Tour Village village	302	247	-	2	9	-	-	-	41	3
Drummond township	1 498	1 220	13	22	-	-	16	-	209	18
Hulbert township	229	175	4	5	-	-	-	-	39	6

Table 17. **Units in Structure: 2000**—Con.

[Data based on a sample (except Tables 65-68). For information on confidentiality protection, coverage, sampling error, and nonsampling error, see Appendix G.
For location of definitions, see "How to Use This Census Report"]

State County County Subdivision Place	Total housing units	Units in structure								
		1 unit, detached	1 unit, attached	2 to 4 units	5 to 9 units	10 to 19 units	20 to 49 units	50 or more units	Mobile home	Boat, RV, van, etc.
Chippewa County—Con.										
Kinross charter township	1 530	641	570	162	9	-	-	-	137	11
Pickford township	785	634	11	18	-	-	-	-	122	-
Raber township	587	458	9	-	-	-	-	-	110	10
Rudyard township	665	547	2	2	-	-	-	-	85	29
Sault Ste. Marie city	6 232	3 850	138	910	261	190	174	140	569	-
Soo township	1 307	1 067	4	42	4	54	4	-	132	-
Sugar Island township	651	553	3	-	-	-	-	-	91	4
Superior township	749	578	2	14	4	-	-	-	139	12
Trout Lake township	485	421	3	1	-	-	-	-	46	14
Whitefish township	1 088	925	-	2	-	-	-	-	141	20
Clare County	22 229	16 894	103	280	266	180	128	100	3 886	392
Arthur township	322	258	2	-	-	-	-	-	52	10
Clare city (part)	1 470	804	13	167	121	119	58	96	92	-
Franklin township	922	636	-	2	-	-	-	-	248	36
Freeman township	937	754	8	-	-	2	-	-	161	12
Frost township	1 166	849	5	3	-	-	-	-	289	20
Garfield township	1 934	1 454	8	6	-	-	-	-	444	22
Grant township	1 365	1 036	3	9	4	4	-	4	303	2
Greenwood township	867	599	4	2	-	-	-	-	246	16
Hamilton township	1 662	1 463	4	4	2	-	-	-	131	58
Harrison city	1 192	888	6	40	106	29	32	-	91	-
Hatton township	462	330	5	2	2	8	-	-	111	4
Hayes township	3 881	3 202	26	21	2	11	6	-	592	21
Lincoln township	1 949	1 518	2	-	-	-	-	-	319	110
Redding township	510	360	4	-	-	-	-	-	130	16
Sheridan township	568	432	2	-	-	-	2	-	126	6
Summerfield township	660	476	2	-	-	2	-	-	151	29
Surrey township	1 977	1 554	9	22	29	5	30	-	320	8
Farwell village	406	238	2	17	29	5	30	-	85	-
Winterfield township	385	281	-	2	-	-	-	-	80	22
Clinton County	24 630	19 703	426	930	679	338	163	145	2 238	8
Bath township	2 929	2 084	106	83	52	-	10	-	594	-
Bengal township	392	387	2	3	-	-	-	-	-	-
Bingham township	981	711	-	12	8	-	-	59	191	-
Dallas township	796	711	6	48	10	17	-	-	4	-
Fowler village	442	374	4	39	8	17	-	-	-	-
De Witt city	1 677	1 324	22	118	147	66	-	-	-	-
De Witt township	5 113	3 454	167	92	179	167	35	10	1 009	-
Duplain township	900	783	5	53	1	17	-	-	41	-
Elsie village	438	337	5	46	1	17	-	-	32	-
Eagle township	873	844	14	6	4	-	-	-	5	-
Eagle village	44	43	-	-	-	-	-	-	1	-
East Lansing city (part)	-	-	-	-	-	-	-	-	-	-
Essex township	662	592	4	20	13	6	-	-	27	-
Maple Rapids village	260	206	2	14	13	6	-	-	19	-
Grand Ledge city (part)	4	4	-	-	-	-	-	-	-	-
Greenbush township	759	724	2	12	5	-	-	-	14	2
Lebanon township	222	203	-	-	-	-	-	-	19	-
Hubbardston village (part)	11	8	-	-	-	-	-	-	3	-
Olive township	845	803	12	13	4	-	-	-	9	4
Ovid township	1 279	1 107	5	40	24	21	2	-	80	-
Ovid village (part)	605	470	5	35	24	18	2	-	51	-
Riley township	624	609	2	7	-	-	-	-	6	-
St. Johns city	3 121	2 130	47	355	232	44	116	72	125	-
Victor township	1 166	1 137	-	7	-	-	-	4	18	-
Watertown township	1 501	1 381	25	14	-	-	-	-	81	-
Westphalia township	786	715	7	47	-	-	-	-	15	2
Westphalia village	355	311	-	44	-	-	-	-	-	-
Crawford County	10 042	7 748	53	217	61	76	44	-	1 482	361
Beaver Creek township	1 125	907	-	-	4	-	-	-	192	22
Frederic township	1 131	819	6	9	4	-	2	-	236	55
Grayling city	894	554	20	149	50	74	42	-	5	-
Grayling township	3 916	3 030	14	58	-	-	-	-	646	168
Lovells township	913	824	3	-	-	2	-	-	59	25
Maple Forest township	421	278	-	1	-	-	-	-	103	39
South Branch township	1 642	1 336	10	-	3	-	-	-	241	52
Delta County	19 223	14 788	110	1 385	293	217	217	405	1 768	40
Baldwin township	466	368	-	5	-	-	-	-	91	2
Bark River township	676	559	8	22	7	-	-	-	78	2
Bay de Noc township	535	464	3	-	-	-	-	-	66	2
Brampton township	484	417	-	3	7	-	-	-	54	3
Cornell township	372	329	-	-	-	-	-	-	41	2
Ensign township	532	482	2	-	-	-	-	-	48	-
Escanaba city	6 250	3 811	38	1 184	188	160	157	340	372	-
Escanaba township	1 402	1 181	2	6	-	-	-	-	213	-
Fairbanks township	267	216	-	-	-	-	-	-	41	10
Ford River township	1 110	983	-	9	9	7	5	-	92	5
Garden township	654	578	-	2	-	-	-	-	70	4
Garden village	129	123	-	2	-	-	-	-	4	-
Gladstone city	2 284	1 726	43	127	65	48	37	65	173	-
Maple Ridge township	532	456	5	4	2	-	-	-	61	4
Masonville township	1 142	942	1	11	15	2	18	-	151	2
Nahma township	604	524	2	4	-	-	-	-	70	4
Wells township	1 913	1 752	6	8	-	-	-	-	147	-
Dickinson County	13 702	11 101	132	830	225	265	205	56	861	27
Breen township	441	377	-	4	2	8	-	-	50	-
Breitung township	2 514	2 120	12	15	-	2	10	-	346	9
Quinnesec CDP	443	429	-	-	-	-	-	-	14	-
Felch township	523	422	3	-	11	-	-	-	80	7
Iron Mountain city	3 816	2 943	25	439	70	129	98	-	112	-
Kingsford city	2 571	1 956	70	246	99	65	81	54	-	-
Norway city	1 394	1 118	10	104	34	48	16	2	62	-
Norway township	766	679	6	14	9	13	-	-	41	4

Table 17. **Units in Structure: 2000**—Con.

[Data based on a sample (except Tables 65-68). For information on confidentiality protection, coverage, sampling error, and nonsampling error, see Appendix G.
For location of definitions, see "How to Use This Census Report"]

State County County Subdivision Place	Total housing units	Units in structure								
		1 unit, detached	1 unit, attached	2 to 4 units	5 to 9 units	10 to 19 units	20 to 49 units	50 or more units	Mobile home	Boat, RV, van, etc.
Dickinson County—Con.										
Sagola township	899	768	4	8	-	-	-	-	115	4
Waucedah township	623	573	2	-	-	-	-	-	48	-
West Branch township	155	145	-	-	-	-	-	-	7	3
Eaton County	42 118	28 690	1 744	2 195	1 615	2 479	1 340	1 248	2 800	7
Bellevue township	1 211	1 050	16	40	7	11	39	-	48	-
Bellevue village	547	436	14	37	7	11	39	-	3	-
Benton township	1 015	888	5	21	-	-	-	-	101	-
Brookfield township	577	515	-	2	-	-	-	-	60	-
Carmel township	959	897	4	14	7	-	-	-	37	-
Charlotte city	3 391	2 242	124	427	180	158	52	111	97	-
Chester township	670	613	4	13	-	-	-	8	32	-
Delta charter township	13 107	7 238	1 044	562	996	1 502	825	698	242	-
Waverly CDP	7 115	3 907	523	304	420	1 098	329	520	14	-
Eaton township	1 603	1 311	47	7	2	-	-	-	236	-
Eaton Rapids city	2 180	1 548	19	193	98	50	108	8	156	-
Eaton Rapids township	1 375	1 295	7	11	-	-	-	-	62	-
Grand Ledge city (part)	3 401	2 043	147	295	183	242	31	153	307	-
Hamlin township	1 080	989	18	19	-	11	-	-	43	-
Kalamo township	648	565	2	2	-	2	-	-	77	-
Lansing city (part)	2 192	741	237	322	59	322	202	162	147	-
Olivet city	500	238	2	74	50	100	20	2	14	-
Oneida charter township	1 425	1 271	-	18	-	16	7	106	-	7
Potterville city	895	490	23	40	20	38	56	-	228	-
Roxand township	689	637	5	16	-	-	-	-	31	-
Mulliken village	198	179	-	12	-	-	-	-	7	-
Sunfield township	821	728	2	15	8	14	-	-	54	-
Sunfield village	231	184	2	15	3	14	-	-	13	-
Vermontville township	812	634	7	35	3	13	-	-	120	-
Vermontville village	312	220	2	27	3	13	-	-	47	-
Walton township	720	651	7	2	2	-	-	-	58	-
Windsor charter township	2 847	2 106	24	67	-	-	-	-	650	-
Dimondale village	487	443	7	35	-	-	-	-	2	-
Emmet County	18 554	13 452	597	1 223	765	423	203	199	1 605	87
Bear Creek township	3 004	2 120	48	229	165	41	73	98	230	-
Bliss township	350	283	2	-	-	-	-	-	62	3
Carp Lake township	736	577	2	7	-	-	-	-	124	26
Center township	297	263	2	-	-	-	-	-	32	-
Cross Village township	309	282	-	-	-	-	-	-	27	-
Friendship township	458	398	4	7	-	-	-	-	46	3
Harbor Springs city	1 092	784	39	100	41	58	2	-	68	-
Littlefield township	1 506	1 082	16	43	9	19	-	-	317	20
Alanson village	403	254	4	14	-	19	-	-	102	10
Little Traverse township	1 575	1 115	27	208	127	-	-	-	98	-
McKinley township	571	389	4	19	6	-	-	-	151	2
Pellston village (part)	256	183	-	11	-	-	-	-	62	-
Maple River township	538	417	9	2	-	-	-	-	105	5
Pellston village (part)	41	38	-	-	-	-	-	-	3	-
Petoskey city	3 352	1 811	281	486	276	275	122	101	-	-
Pleasantview township	729	437	86	37	123	-	4	-	42	-
Readmond township	384	347	12	3	-	-	-	-	22	-
Resort township	1 209	1 048	17	25	9	-	-	-	110	-
Springvale township	814	700	4	5	-	3	-	-	100	2
Wawatam township	528	415	-	-	4	27	2	-	54	26
Mackinaw City village (part)	384	312	-	-	4	27	2	-	39	-
West Traverse township	1 102	984	44	52	5	-	-	-	17	-
Genesee County	183 630	132 311	5 969	9 205	6 556	6 774	4 012	4 490	14 295	18
Argentine township	2 502	2 166	24	41	53	8	-	-	210	-
Argentine CDP	966	873	7	25	53	8	-	-	-	-
Atlas township	2 554	2 390	56	59	15	15	-	-	19	-
Goodrich village	527	415	56	26	15	15	-	-	-	-
Burton city	12 348	9 982	89	203	102	383	233	224	1 126	6
Clayton township	2 890	2 211	83	68	93	9	-	7	419	-
Lennon village (part)	31	31	-	-	-	-	-	-	-	-
Clio city	1 205	631	7	170	95	102	52	78	70	-
Davison city	2 661	1 360	12	204	235	217	135	334	164	-
Davison township	7 844	3 941	560	209	422	783	796	348	785	-
Fenton city	4 569	2 612	315	355	107	230	493	223	234	-
Fenton township	5 248	4 548	201	105	39	35	-	-	320	-
Lake Fenton CDP	2 088	1 828	116	41	-	-	-	-	103	-
Flint city	55 464	41 528	1 183	5 278	2 088	1 351	764	1 667	1 593	12
Flint township	14 867	8 801	536	552	1 044	1 411	189	594	1 740	-
Flushing city	3 558	2 738	164	218	127	29	68	180	34	-
Flushing township	3 887	3 223	88	36	-	7	21	-	512	-
Forest township	1 774	1 609	16	24	20	2	7	-	96	-
Otisville village	361	251	5	6	20	-	7	-	72	-
Otter Lake village (part)	18	18	-	-	-	-	-	-	-	-
Gaines township	2 336	2 127	30	32	24	3	-	-	120	-
Gaines village	156	126	8	8	12	-	-	-	2	-
Genesee township	9 893	6 736	135	221	31	26	-	124	2 620	-
Beecher CDP (part)	1 114	1 080	12	22	-	-	-	-	-	-
Grand Blanc city	3 718	1 983	305	124	323	351	416	200	16	-
Grand Blanc township	12 457	7 934	628	273	772	1 157	496	230	967	-
Linden city	1 226	829	72	88	46	13	16	-	162	-
Montrose city	668	519	7	60	54	18	8	-	2	-
Montrose township	2 199	1 878	21	11	-	-	-	-	289	-
Mount Morris city	1 437	968	16	203	114	97	39	-	-	-
Mount Morris township	9 534	7 617	442	199	275	142	-	46	813	-
Beecher CDP (part)	3 914	3 297	66	83	210	46	-	32	180	-
Mundy township	5 044	3 770	451	149	179	87	84	8	316	-
Richfield township	3 125	2 325	201	22	6	-	-	-	571	-
Swartz Creek city	2 357	1 514	213	114	193	130	-	90	103	-
Thetford township	3 080	2 319	6	32	14	31	99	11	568	-
Vienna township	5 185	4 052	108	155	85	137	96	126	426	-

Table 17. **Units in Structure: 2000**—Con.

[Data based on a sample (except Tables 65-68). For information on confidentiality protection, coverage, sampling error, and nonsampling error, see Appendix G.
For location of definitions, see "How to Use This Census Report"]

State County County Subdivision Place	Total housing units	Units in structure								
		1 unit, detached	1 unit, attached	2 to 4 units	5 to 9 units	10 to 19 units	20 to 49 units	50 or more units	Mobile home	Boat, RV, van, etc.
Gladwin County	16 828	12 976	86	132	107	68	94	126	3 109	130
Beaverton city	543	304	8	28	31	4	21	54	93	-
Beaverton township	747	545	2	1	-	-	-	-	192	7
Bentley township	362	256	2	-	-	-	-	-	102	2
Billings township	2 140	1 592	18	5	-	-	-	-	507	18
Bourret township	527	428	2	-	-	-	-	-	95	2
Buckeye township	663	414	2	9	-	3	-	2	217	16
Butman township	1 485	1 380	9	-	-	-	-	-	90	6
Clement township	1 174	954	6	-	-	-	-	-	210	4
Gladwin city	1 332	895	15	79	76	57	54	68	88	-
Gladwin township	414	310	9	2	-	-	-	-	91	2
Grim township	120	85	3	-	-	-	-	-	30	2
Grout township	745	574	4	2	-	-	-	2	163	-
Hay township	1 326	930	-	2	-	-	-	-	363	31
Sage township	1 526	1 215	3	2	-	-	-	-	302	4
Secord township	1 381	1 100	-	-	-	-	-	-	261	20
Sherman township	944	838	2	-	-	2	-	-	102	-
Tobacco township	1 399	1 156	1	2	-	2	19	-	203	16
Gogebic County	10 839	8 530	147	774	311	113	233	118	578	35
Bessemer city	1 189	880	8	148	77	7	34	6	29	-
Bessemer township	970	774	7	44	19	-	67	-	54	5
Erwin township	225	215	-	-	-	-	-	-	10	-
Ironwood city	3 347	2 549	62	342	42	77	84	109	82	-
Ironwood township	1 567	1 162	42	132	102	-	27	-	98	4
Marenisco township	672	576	7	6	-	-	-	-	71	12
Wakefield city	1 013	824	4	63	34	18	21	-	49	-
Wakefield township	384	255	17	30	37	11	-	-	34	-
Watersmeet township	1 472	1 295	-	9	-	-	-	3	151	14
Grand Traverse County	34 842	25 521	827	1 776	1 289	1 105	274	404	3 627	19
Acme township	2 212	1 612	50	111	130	102	161	46	-	-
Blair township	2 449	1 527	12	54	-	-	-	-	856	-
East Bay township	4 346	3 725	102	198	114	40	14	-	153	-
Fife Lake township	798	644	3	9	15	5	2	-	116	4
Fife Lake village	280	228	1	7	6	-	-	-	38	-
Garfield township	6 094	3 127	288	221	540	307	48	108	1 455	-
Grant township	467	368	2	3	-	-	-	-	92	2
Green Lake township	2 504	2 163	21	19	7	7	-	-	283	4
Long Lake township	3 175	2 714	57	191	59	-	10	-	144	-
Mayfield township	483	394	-	2	3	-	-	-	84	-
Paradise township	1 480	1 051	2	24	15	10	-	2	376	-
Kingsley village	517	263	2	17	15	10	-	2	208	-
Peninsula township	2 647	2 339	145	115	5	18	-	6	12	7
Traverse City city (part)	6 791	4 583	101	803	401	614	39	239	11	-
Union township	214	181	2	2	-	-	-	-	27	2
Whitewater township	1 182	1 093	42	24	-	2	-	3	18	-
Gratiot County	15 516	11 730	145	971	294	198	223	92	1 851	12
Alma city	3 485	2 296	82	434	183	122	153	84	124	7
Arcada township	705	632	4	13	-	3	-	-	53	-
Bethany township	547	462	1	4	-	-	-	-	80	-
Elba township	567	436	6	17	-	-	-	-	108	-
Ashley village	214	158	6	13	-	-	-	-	37	-
Emerson township	383	332	4	-	-	-	-	-	47	-
Fulton township	962	833	8	8	19	-	-	-	94	-
Perrinton village	172	130	-	4	10	-	-	-	28	-
Hamilton township	185	157	-	4	-	-	-	-	24	-
Ithaca city	1 291	889	14	110	19	53	54	-	152	-
Lafayette township	259	233	2	-	-	-	-	-	24	-
Newark township	417	353	-	3	-	-	-	-	61	-
New Haven township	378	314	-	-	-	-	-	-	64	-
North Shade township	262	246	-	2	-	-	-	-	14	-
North Star township	395	359	-	4	-	-	-	-	30	2
Pine River township	970	741	4	4	3	-	-	-	218	-
St. Louis city	1 562	988	13	300	52	1	8	8	192	-
Seville township	907	669	-	5	-	-	-	-	230	3
Sumner township	745	560	-	4	-	-	-	-	181	-
Washington township	347	305	-	2	-	-	-	-	40	-
Wheeler township	1 149	925	7	57	18	19	8	-	115	-
Breckenridge village	580	427	3	57	18	19	8	-	48	-
Hillsdale County	20 189	15 496	135	887	361	342	166	172	2 613	17
Adams township	1 039	814	-	32	6	-	-	-	187	-
North Adams village	219	175	-	32	2	-	-	-	10	-
Allen township	707	561	3	19	-	-	-	-	122	2
Allen village	86	69	3	8	-	-	-	-	6	-
Amboy township	639	580	3	3	-	2	-	-	47	4
Cambria township	1 284	1 035	7	19	2	15	-	-	202	4
Camden township	871	707	9	12	-	6	13	-	123	1
Camden village	214	146	-	6	-	4	13	-	44	1
Montgomery village	145	123	2	2	-	2	-	-	16	-
Fayette township	1 376	1 024	7	81	26	78	9	4	147	-
Jonesville village	981	686	7	73	26	78	9	4	98	-
Hillsdale city	3 308	1 880	53	528	216	202	134	168	127	-
Hillsdale township	776	684	9	10	-	-	-	-	73	-
Jefferson township	1 567	1 128	-	11	5	6	-	-	417	-
Litchfield city	602	406	13	72	73	3	8	-	27	-
Litchfield township	384	309	-	2	-	-	-	-	73	-
Moscow township	557	422	-	11	-	-	-	-	124	-
Pittsford township	605	516	5	12	-	-	-	-	72	-
Ransom township	347	288	1	-	-	-	-	-	56	2
Reading city	439	353	-	35	2	26	2	-	21	-
Reading township	1 145	957	8	10	-	-	-	-	168	2
Scipio township	656	430	-	5	-	-	-	-	221	-
Somerset township	2 157	1 921	5	7	15	-	-	-	209	-
Wheatland township	494	400	-	-	-	-	-	-	94	-

Table 17. **Units in Structure: 2000**—Con.

[Data based on a sample (except Tables 65-68). For information on confidentiality protection, coverage, sampling error, and nonsampling error, see Appendix G.
For location of definitions, see "How to Use This Census Report"]

State County County Subdivision Place	Total housing units	Units in structure								
		1 unit, detached	1 unit, attached	2 to 4 units	5 to 9 units	10 to 19 units	20 to 49 units	50 or more units	Mobile home	Boat, RV, van, etc.
Hillsdale County—Con.										
Woodbridge township	460	389	4	-	-	-	-	-	65	2
Wright township	776	692	8	18	16	4	-	-	38	-
Waldron village	245	193	-	14	16	4	-	-	18	-
Houghton County	17 748	13 235	463	1 101	856	402	234	217	1 157	83
Adams township	1 166	915	39	41	37	24	6	-	104	-
South Range village	391	283	4	30	34	24	6	-	10	-
Calumet township	3 563	2 612	286	252	137	72	42	43	119	-
Calumet village	485	133	30	124	89	40	16	43	10	-
Copper City village	111	109	-	2	-	-	-	-	-	-
Laurium village	1 079	812	62	86	32	26	26	-	35	-
Chassell township	950	805	10	10	3	6	10	-	106	-
Duncan township	398	332	-	-	-	-	-	-	25	41
Elm River township	325	289	-	6	-	-	-	-	30	-
Franklin township	582	491	-	16	4	9	-	-	58	4
Hancock city	1 985	1 267	27	339	135	115	3	81	18	-
Hancock township	265	238	-	-	-	-	-	-	25	2
Houghton city	2 192	1 050	50	268	466	125	128	91	14	-
Laird township	446	378	-	-	-	-	-	-	62	6
Osceola township	886	743	11	30	6	-	-	-	94	2
Hubbell CDP (part)	166	158	4	2	-	-	-	-	2	-
Portage township	1 611	1 295	6	53	23	28	7	-	186	13
Quincy township	109	83	-	13	7	4	-	-	2	-
Schoolcraft township	1 065	846	11	46	28	7	38	2	87	-
Lake Linden village (part)	573	414	5	46	28	7	38	2	33	-
Stanton township	682	568	8	7	-	-	-	-	97	2
Torch Lake township	1 523	1 323	15	20	10	12	-	-	130	13
Hubbell CDP (part)	309	277	3	11	-	-	-	-	18	-
Lake Linden village (part)	-	-	-	-	-	-	-	-	-	-
Huron County	20 430	16 726	202	475	385	215	173	89	2 047	118
Bad Axe city	1 546	1 073	33	98	107	119	62	15	39	-
Bingham township	723	588	6	37	15	14	-	2	61	-
Ubly village	404	304	6	37	15	14	-	-	28	-
Bloomfield township	220	197	2	-	-	-	-	-	21	-
Brookfield township	369	339	-	13	3	-	-	-	14	-
Owendale village	106	90	-	10	3	-	-	-	3	-
Caseville township	2 614	2 170	31	34	27	2	16	5	327	2
Caseville village	696	529	21	34	27	2	16	5	62	-
Chandler township	192	179	-	-	-	-	-	-	13	-
Colfax township	764	584	-	-	17	20	-	-	143	-
Dwight township	414	363	2	3	6	2	-	-	35	3
Kinde village (part)	157	131	-	3	6	2	-	-	15	-
Fairhaven township	780	619	4	14	-	2	-	-	139	2
Gore township	183	144	-	-	-	-	-	-	39	-
Grant township	337	284	-	-	-	-	-	-	53	-
Harbor Beach city	925	725	11	63	59	3	11	1	52	-
Hume township	858	688	8	6	-	-	-	-	152	4
Huron township	406	281	-	5	-	-	-	-	118	2
Lake township	1 390	1 247	15	4	-	-	-	-	124	-
Lincoln township	360	323	-	2	-	-	-	2	31	2
Kinde village (part)	71	67	-	2	-	-	-	2	-	-
McKinley township	287	263	-	2	2	-	-	-	20	-
Meade township	352	295	-	13	-	-	-	-	44	-
Kinde village (part)	-	-	-	-	-	-	-	-	-	-
Oliver township	693	547	11	34	34	-	6	-	58	3
Elkton village	395	311	5	34	34	-	6	-	2	3
Paris township	228	216	2	-	-	-	-	-	10	-
Pointe Aux Barques township	54	54	-	-	-	-	-	-	-	-
Port Austin township	1 687	1 223	38	27	49	40	32	-	188	90
Port Austin village	620	455	31	23	41	24	16	-	30	-
Rubicon township	515	423	-	7	-	-	-	-	82	3
Port Hope village	195	166	-	5	-	-	-	-	24	-
Sand Beach township	753	648	-	-	-	-	12	50	41	2
Sebewaing township	1 351	1 130	15	64	45	13	26	14	44	-
Sebewaing village	947	772	4	64	42	13	26	14	12	-
Sheridan township	276	238	-	-	-	-	-	-	36	2
Sherman township	620	544	8	3	-	-	-	-	65	-
Sigel township	209	185	3	-	-	-	-	-	18	3
Verona township	506	436	-	6	-	-	-	-	64	-
Winsor township	818	720	13	40	21	-	8	-	16	-
Pigeon village	516	433	12	40	21	-	8	-	2	-
Ingham County	115 056	70 379	5 387	7 350	6 473	11 214	5 041	5 241	3 896	75
Alaiedon township	1 155	1 050	32	42	-	-	-	5	26	-
Aurelius township	1 150	1 112	3	10	-	-	-	-	25	-
Bunker Hill township	736	556	1	13	-	-	-	-	161	5
Delhi charter township	9 012	5 982	239	452	421	385	89	251	1 166	27
Holt CDP	4 690	2 816	190	348	406	357	75	152	346	-
East Lansing city (part)	15 318	5 300	950	905	1 450	3 473	1 715	1 514	-	11
Ingham township	738	686	-	11	-	2	-	-	39	-
Dansville village	157	146	-	7	-	2	-	-	2	-
Lansing city (part)	51 017	32 882	2 438	4 196	2 553	4 057	1 712	2 397	772	10
Lansing charter township	4 325	2 415	162	323	358	599	282	25	161	-
Edgemont Park CDP	1 102	871	16	33	54	113	15	-	-	-
Leroy township	1 411	991	3	73	5	3	29	-	307	-
Webberville village	620	381	-	57	5	3	29	-	145	-
Leslie city	770	562	10	100	16	24	2	-	56	-
Leslie township	892	784	16	13	-	-	-	-	79	-
Locke township	586	568	8	-	-	-	-	-	10	-
Mason city	2 946	1 612	83	365	335	168	49	65	269	-
Meridian charter township	17 101	9 403	1 288	623	1 165	2 323	1 113	972	194	20
Haslett CDP	5 346	2 707	590	269	677	644	189	263	-	7
Okemos CDP	9 597	5 477	518	267	411	1 221	832	669	189	13
Onondaga township	1 034	828	9	5	-	-	-	-	192	-
Stockbridge township	1 261	1 074	17	40	41	58	3	-	28	-
Stockbridge village	515	379	8	28	41	56	3	-	-	-
Vevay township	1 323	1 028	7	21	-	-	-	-	267	-

Table 17. **Units in Structure: 2000**—Con.

[Data based on a sample (except Tables 65-68). For information on confidentiality protection, coverage, sampling error, and nonsampling error, see Appendix G.
For location of definitions, see "How to Use This Census Report"]

State County County Subdivision Place	Total housing units	Units in structure								
		1 unit, detached	1 unit, attached	2 to 4 units	5 to 9 units	10 to 19 units	20 to 49 units	50 or more units	Mobile home	Boat, RV, van, etc.
Ingham County—Con.										
Wheatfield township	589	577	6	2	-	-	-	-	2	2
White Oak township	433	407	3	9	-	-	-	-	14	-
Williamston city	1 533	925	75	131	129	122	40	12	99	-
Williamstown township	1 726	1 637	37	16	-	-	7	-	29	-
Ionia County	22 006	16 009	322	1 171	439	236	376	199	3 240	14
Belding city	2 289	1 529	38	246	184	33	31	62	166	-
Berlin township	745	634	6	25	-	-	-	-	80	-
Boston township	2 059	1 422	54	71	36	24	129	11	312	-
Saranac village	610	368	3	53	31	11	129	11	4	-
Campbell township	836	695	1	15	-	-	24	-	101	-
Clarksville village	141	102	1	11	-	-	24	-	3	-
Danby township	942	770	4	14	-	-	-	-	154	-
Easton township	1 161	773	12	29	-	-	-	-	347	-
Ionia city	2 623	1 724	73	439	142	103	77	50	15	-
Ionia township	1 408	879	36	11	2	1	-	-	475	4
Lyons village (part)	11	7	-	-	-	-	-	-	4	-
Keene township	561	454	4	2	-	-	-	-	101	-
Lyons township	1 325	988	4	35	25	27	-	-	246	-
Lyons village (part)	295	221	-	11	-	-	-	-	63	-
Muir village	267	160	2	7	25	12	-	-	61	-
Pewamo village	203	179	2	5	-	15	-	-	2	-
North Plains township	491	371	-	8	-	-	-	-	112	-
Hubbardston village (part)	124	100	-	2	-	-	-	-	22	-
Odessa township	1 609	1 212	26	113	7	-	40	42	169	-
Lake Odessa village	973	654	15	98	7	-	40	42	117	-
Orange township	417	346	-	7	-	-	-	-	64	-
Orleans township	1 183	827	10	15	-	-	-	-	329	2
Otisco township	806	670	14	6	-	-	-	-	116	-
Portland city	1 557	1 154	26	121	16	48	75	31	81	5
Portland township	868	723	12	9	27	-	-	-	94	3
Ronald township	711	496	-	3	-	-	-	3	209	-
Sebewa township	415	342	2	2	-	-	-	-	69	-
Iosco County	20 432	16 312	1 053	509	500	202	246	28	1 529	53
Alabaster township	467	447	-	6	4	-	-	-	10	-
Au Sable township	1 512	1 252	41	81	113	-	12	-	13	-
Au Sable CDP	736	708	4	4	3	-	4	-	13	-
Oscoda CDP (part)	49	33	-	13	3	-	-	-	-	-
Baldwin township	1 326	1 269	8	3	-	4	-	-	42	-
Burleigh township	410	321	3	2	4	-	-	-	74	6
East Tawas city	1 702	1 325	32	76	62	35	148	17	7	-
Grant township	1 556	1 358	6	-	-	-	-	2	190	-
Oscoda township	6 075	4 183	893	246	264	140	24	9	316	-
Oscoda CDP (part)	565	433	17	40	24	30	21	-	-	-
Plainfield township	4 159	3 557	21	23	6	10	13	-	513	16
Reno township	348	258	4	2	2	-	-	-	78	4
Sherman township	321	264	-	-	-	-	-	-	57	-
Tawas township	751	670	4	8	-	-	-	-	61	8
Tawas City city	965	699	37	57	45	10	29	-	77	11
Whittemore city	216	163	4	5	-	-	20	-	24	-
Wilber township	624	546	-	-	-	3	-	-	67	8
Iron County	8 772	7 581	31	351	50	25	144	5	562	23
Bates township	816	753	2	8	-	-	-	-	53	-
Caspian city	509	433	2	34	-	-	29	-	11	-
Crystal Falls city	928	798	8	64	10	2	40	-	6	-
Crystal Falls township	1 198	1 086	6	2	-	-	-	-	100	4
Gaastra city	167	160	-	-	-	-	-	-	7	-
Hematite township	343	293	-	11	-	-	-	-	36	3
Iron River city	991	757	4	169	4	8	25	-	24	-
Iron River township	916	812	1	2	7	2	-	-	92	-
Mineral Hills village	93	86	-	2	-	-	-	-	5	-
Mansfield township	245	196	-	-	-	-	-	-	45	4
Mastodon township	670	598	6	1	2	-	-	-	55	8
Alpha village	131	122	-	1	2	-	-	-	6	-
Stambaugh city	665	518	-	34	25	13	50	5	20	-
Stambaugh township	1 324	1 177	2	26	2	-	-	-	113	4
Isabella County	24 528	14 266	484	1 828	1 089	1 707	517	1 104	3 501	32
Broomfield township	740	517	4	7	-	-	-	-	210	2
Village of Lake Isabella village (part)	178	170	4	-	-	-	-	-	4	-
Chippewa township	1 732	1 096	12	62	14	35	-	-	513	-
Clare city (part)	18	16	-	-	-	-	-	-	2	-
Coe township	1 222	956	5	102	33	19	-	-	107	-
Shepherd village	643	488	2	93	33	19	-	-	8	-
Coldwater township	407	286	-	2	-	-	-	-	112	7
Deerfield township	1 157	1 027	11	14	10	-	-	-	95	-
Denver township	442	326	2	2	-	-	-	-	112	-
Fremont township	514	408	7	7	-	-	-	-	92	-
Gilmore township	747	595	2	-	-	-	-	-	129	21
Isabella township	836	625	8	9	4	4	14	-	172	-
Rosebush village	152	123	-	6	4	2	14	-	3	-
Lincoln township	732	567	6	13	-	4	17	-	125	-
Mount Pleasant city	8 906	3 468	350	1 404	903	1 378	433	821	149	-
Nottawa township	953	806	4	12	-	-	-	-	129	2
Beal City CDP	136	131	-	2	-	-	-	-	3	-
Weidman CDP (part)	116	91	-	-	-	-	-	-	23	2
Rolland township	503	398	2	9	-	-	-	-	94	-
Sherman township	1 367	817	4	4	9	-	-	-	533	-
Village of Lake Isabella village (part)	557	336	-	-	9	-	-	-	212	-
Weidman CDP (part)	271	219	4	4	-	-	-	-	44	-
Union charter township	3 167	1 491	63	177	116	267	53	283	717	-
Vernon township	567	486	2	2	-	-	-	-	77	-
Wise township	518	381	2	2	-	-	-	-	133	-

Table 17. **Units in Structure: 2000**—Con.

[Data based on a sample (except Tables 65-68). For information on confidentiality protection, coverage, sampling error, and nonsampling error, see Appendix G.
For location of definitions, see "How to Use This Census Report"]

State County County Subdivision Place	Total housing units	Units in structure								
		1 unit, detached	1 unit, attached	2 to 4 units	5 to 9 units	10 to 19 units	20 to 49 units	50 or more units	Mobile home	Boat, RV, van, etc.
Jackson County	62 906	47 246	857	4 627	1 445	1 261	1 268	1 112	4 846	244
Blackman township	6 907	3 944	92	274	236	597	319	400	1 037	8
Columbia township	3 547	3 229	7	109	56	55	35	-	56	-
Brooklyn village	534	318	7	75	35	55	35	-	9	-
Cement City village (part)	15	8	-	-	-	-	-	-	7	-
Concord township	1 113	886	7	63	33	-	-	-	124	-
Concord village	471	328	7	46	33	-	-	-	57	-
Grass Lake charter township	1 815	1 567	18	106	6	14	-	-	96	8
Grass Lake village	423	334	9	57	6	14	-	-	3	-
Hanover township	1 491	1 321	12	31	-	-	-	-	127	-
Hanover village	166	128	12	18	-	-	-	-	8	-
Henrietta township	1 733	1 479	9	18	-	-	-	-	227	-
Jackson city	15 241	9 946	286	2 825	694	241	630	552	61	6
Leoni township	5 565	4 695	29	139	113	16	8	18	523	24
Michigan Center CDP	1 957	1 808	14	105	8	-	-	-	22	-
Liberty township	1 191	1 116	-	23	-	-	-	-	48	4
Napoleon township	2 824	2 327	26	87	41	73	17	9	244	-
Napoleon CDP	528	296	-	15	9	9	-	-	199	-
Norvell township	1 577	1 360	14	29	-	5	-	-	169	-
Parma township	1 024	845	6	49	5	-	-	-	114	5
Parma village (part)	85	69	-	15	1	-	-	-	-	-
Pulaski township	763	549	-	2	-	2	-	-	204	6
Rives township	1 754	1 247	8	14	-	-	-	-	485	-
Sandstone township	1 335	1 215	18	84	-	-	2	-	16	-
Parma village (part)	233	173	4	42	-	-	2	-	12	-
Spring Arbor township	2 678	1 701	140	215	88	18	30	46	431	9
Spring Arbor CDP	713	338	48	133	73	-	30	46	45	-
Springport township	805	652	-	27	22	7	3	-	94	-
Springport village	271	207	-	22	19	7	3	-	13	-
Summit township	9 123	7 512	185	467	151	233	224	87	264	-
Vandercook Lake CDP	1 942	1 692	18	25	-	12	6	-	189	-
Tompkins township	1 043	775	-	9	-	-	-	-	259	-
Waterloo township	1 377	880	-	56	-	-	-	-	267	174
Kalamazoo County	99 250	63 017	2 875	7 468	5 523	6 984	5 435	3 362	4 565	21
Alamo township	1 424	1 158	18	41	-	-	-	-	202	5
Brady township	1 707	1 610	11	47	-	-	-	-	39	-
Vicksburg village (part)	284	247	11	21	-	-	-	-	5	-
Charleston township	706	638	8	6	-	-	-	-	54	-
Augusta village (part)	10	8	2	-	-	-	-	-	-	-
Greater Galesburg CDP (part)	285	224	4	5	-	-	-	-	52	-
Climax township	921	768	11	15	-	26	-	-	101	-
Climax village	293	242	7	15	-	26	-	-	3	-
Comstock township	5 596	4 182	111	251	239	215	398	125	70	5
Comstock Northwest CDP (part)	1 913	988	24	32	205	147	392	125	-	-
Greater Galesburg CDP (part)	359	317	4	6	2	24	6	-	-	-
Cooper township	3 269	3 033	43	97	-	-	-	-	96	-
Galesburg city	811	376	18	91	113	4	3	4	202	-
Kalamazoo city	31 782	15 938	933	4 489	2 306	2 800	2 599	1 925	781	11
Kalamazoo township	9 871	6 190	321	486	449	1 049	548	136	692	-
Comstock Northwest CDP (part)	194	183	-	11	-	-	-	-	-	-
Eastwood CDP	2 792	1 902	30	216	110	201	274	49	10	-
Westwood CDP	4 505	2 489	256	212	339	848	274	87	-	-
Oshtemo township	7 988	3 277	350	441	580	1 150	749	650	791	-
Parchment city	873	563	20	83	165	36	6	-	-	-
Pavilion township	2 253	1 743	9	31	-	9	8	-	453	-
Portage city	18 885	12 622	740	809	1 265	1 447	1 019	522	461	-
Prairie Ronde township	733	705	5	3	11	-	-	-	9	-
Richland township	2 634	2 054	97	52	205	138	20	-	68	-
Richland village	290	215	2	31	5	34	3	-	-	-
Ross township	2 337	2 214	13	70	14	7	19	-	-	-
Augusta village (part)	377	302	3	32	14	7	19	-	-	-
South Gull Lake CDP	863	859	-	4	-	-	-	-	-	-
Schoolcraft township	2 899	2 190	40	303	97	54	66	-	149	-
Schoolcraft village	645	461	15	98	44	20	2	-	5	-
Vicksburg village (part)	674	430	8	103	35	34	64	-	-	-
Texas township	4 053	3 314	124	153	79	49	-	-	334	-
Wakeshma township	508	442	3	-	-	-	-	-	63	-
Kalkaska County	10 822	8 047	56	86	138	64	34	17	2 219	161
Bear Lake township	1 042	826	-	6	-	-	-	-	193	17
Blue Lake township	733	695	2	-	-	-	-	-	36	-
Boardman township	617	452	-	9	-	3	-	-	148	5
Clearwater township	1 367	1 101	6	3	4	16	-	-	237	-
Coldsprings township	1 255	908	10	6	2	-	-	-	295	34
Excelsior township	564	388	-	2	-	-	-	-	165	9
Garfield township	843	650	-	-	5	-	-	-	172	16
Kalkaska township	2 194	1 513	29	58	127	45	34	17	358	13
Kalkaska village	957	568	24	58	127	45	34	17	84	-
Oliver township	267	173	-	-	-	-	-	-	83	11
Orange township	688	465	2	2	-	-	-	-	191	28
Rapid River township	569	372	2	-	-	-	-	-	167	28
Springfield township	683	504	5	-	-	-	-	-	174	-
Kent County	224 000	142 341	10 303	22 098	9 792	13 900	7 516	6 956	11 069	25
Ada township	3 384	3 254	90	17	17	-	6	-	-	-
Forest Hills CDP (part)	3 334	3 204	90	17	17	-	6	-	-	-
Algoma township	2 692	2 314	5	42	-	-	-	-	331	-
Alpine township	5 866	2 654	242	76	287	1 645	289	69	600	4
Comstock Park CDP (part)	4 156	1 453	242	47	287	1 630	289	69	139	-
Bowne township	908	869	-	17	13	-	-	-	9	-
Byron township	6 746	3 521	778	317	275	214	255	16	1 363	7
Byron Center CDP	1 376	924	178	109	14	28	20	8	95	-
Cutlerville CDP (part)	3 407	818	585	166	261	186	235	8	1 148	-
Caledonia township	3 225	2 663	62	89	28	79	100	16	188	-
Caledonia village	459	303	2	53	16	32	47	6	-	-
Cannon township	4 173	3 770	156	150	47	10	-	-	40	-
Cascade township	5 638	4 595	663	42	47	78	68	145	-	-
Forest Hills CDP (part)	4 043	3 549	316	34	20	78	46	-	-	-

Table 17. **Units in Structure: 2000**—Con.

[Data based on a sample (except Tables 65-68). For information on confidentiality protection, coverage, sampling error, and nonsampling error, see Appendix G.
For location of definitions, see "How to Use This Census Report"]

State County County Subdivision Place	Total housing units	Units in structure								
		1 unit, detached	1 unit, attached	2 to 4 units	5 to 9 units	10 to 19 units	20 to 49 units	50 or more units	Mobile home	Boat, RV, van, etc.
Kent County—Con.										
Cedar Springs city	1 193	623	29	163	110	3	-	-	265	-
Courtland township	2 015	1 957	-	12	12	-	-	-	34	-
East Grand Rapids city	3 935	3 711	16	63	62	44	29	-	10	-
Gaines township	7 755	3 973	261	264	365	787	504	91	1 510	-
Cutlerville CDP (part)	2 875	1 093	42	158	123	382	78	19	980	-
Grand Rapids city	78 003	45 677	3 420	15 657	4 234	3 049	1 579	4 187	200	-
Grand Rapids charter township	5 006	4 090	411	113	10	10	6	321	45	-
Northview CDP (part)	61	61	-	-	-	-	-	-	-	-
Grandville city	6 279	3 949	483	581	254	572	225	14	201	-
Grattan township	1 429	1 341	7	8	-	-	-	-	73	-
Kentwood city	19 490	8 754	1 923	1 201	1 433	3 123	1 270	772	1 008	6
Lowell city	1 550	987	25	142	164	66	8	8	150	-
Lowell township	1 764	1 457	-	12	-	-	-	11	284	-
Nelson township	1 480	1 106	4	9	-	26	33	2	292	8
Sand Lake village	209	117	4	9	-	16	33	2	20	8
Oakfield township	1 980	1 611	-	36	-	-	-	-	333	-
Plainfield township	11 433	8 218	521	372	481	389	212	150	1 090	-
Comstock Park CDP (part)	480	272	-	49	116	-	-	-	43	-
Northview CDP (part)	5 824	3 867	408	294	365	389	212	150	139	-
Rockford city	1 796	1 140	96	264	147	25	12	112	-	-
Solon township	1 763	1 165	6	6	-	21	-	-	565	-
Sparta township	3 449	2 183	62	283	95	117	101	21	587	-
Sparta village	1 695	1 061	55	245	95	117	101	21	-	-
Spencer township	1 645	1 181	-	23	-	-	-	-	441	-
Tyrone township	1 515	1 175	11	44	26	6	3	-	250	-
Casnovia village (part)	69	62	-	-	-	-	-	-	7	-
Kent City village	393	219	3	42	26	6	3	-	94	-
Vergennes township	1 221	1 173	16	14	-	-	-	-	18	-
Walker city	9 162	5 108	354	445	537	842	1 090	368	418	-
Wyoming city	27 505	18 122	662	1 636	1 148	2 794	1 726	653	764	-
Keweenaw County	2 327	2 103	84	33	24	4	10	-	60	9
Allouez township	966	819	64	26	15	4	10	-	28	-
Ahmeek village	120	100	2	12	-	-	-	-	6	-
Eagle Harbor township	488	472	6	4	-	-	-	-	6	-
Grant township	470	440	2	3	4	-	-	-	15	6
Houghton township	286	267	10	-	5	-	-	-	2	2
Sherman township	117	105	2	-	-	-	-	-	9	1
Lake County	13 498	9 155	53	116	71	11	70	7	3 740	275
Chase township	565	411	4	4	-	-	-	-	144	2
Cherry Valley township	450	271	3	-	-	-	-	-	170	6
Dover township	293	224	-	-	-	-	-	-	59	10
Eden township	661	314	-	-	9	-	-	-	285	53
Elk township	1 386	1 080	-	-	-	-	-	-	240	66
Ellsworth township	574	387	4	3	-	-	-	-	180	-
Luther village (part)	64	56	-	-	-	-	-	-	8	-
Lake township	2 191	1 641	6	6	-	-	-	-	517	21
Newkirk township	764	470	2	-	-	-	-	-	282	10
Luther village (part)	121	89	-	-	-	-	-	-	32	-
Peacock township	1 060	693	6	-	-	3	-	-	318	40
Pinora township	417	220	-	-	-	-	-	-	191	6
Pleasant Plains township	1 558	1 205	11	21	-	6	38	-	277	-
Baldwin village (part)	278	217	-	17	-	4	38	-	2	-
Sauble township	630	448	-	-	-	-	-	-	164	18
Sweetwater township	344	211	-	-	-	-	-	-	124	9
Webber township	1 359	711	13	60	52	2	14	7	476	24
Baldwin village (part)	201	47	11	60	52	2	14	7	8	-
Yates township	1 246	869	4	22	10	-	18	-	313	10
Lapeer County	32 732	26 468	316	1 331	786	297	369	310	2 833	22
Almont township	2 185	1 800	28	79	33	7	2	-	236	-
Almont village	1 058	694	28	72	33	7	2	-	222	-
Arcadia township	1 134	1 040	-	9	-	-	-	-	85	-
Attica township	1 789	1 593	14	40	-	-	-	-	134	8
Brown City city (part)	2	2	-	-	-	-	-	-	-	-
Burlington township	545	456	2	6	-	-	-	-	81	-
Clifford village	138	115	-	2	-	-	-	-	21	-
Burnside township	695	572	9	9	2	-	-	-	103	-
Deerfield township	2 186	1 837	23	60	-	-	-	-	266	-
Barnes Lake-Millers Lake CDP	664	541	23	44	-	-	-	-	56	-
Dryden township	1 673	1 547	-	48	3	-	-	-	68	7
Dryden village	319	237	-	18	3	-	-	-	61	-
Elba township	2 115	1 957	7	37	4	-	-	-	110	-
Goodland township	621	543	3	16	-	-	-	-	59	-
Hadley township	1 646	1 638	-	8	-	-	-	-	-	-
Imlay township	920	881	-	7	-	-	-	-	32	-
Imlay City city	1 599	702	34	166	275	49	115	64	194	-
Lapeer city	3 653	1 526	107	639	293	213	165	246	464	-
Lapeer township	1 831	1 708	13	26	33	-	-	-	51	-
Marathon township	1 765	1 524	27	49	15	-	32	-	118	-
Columbiaville village (part)	343	267	4	32	8	-	30	-	2	-
Otter Lake village (part)	161	120	5	17	7	-	-	-	12	-
Mayfield township	2 785	2 187	8	39	61	16	34	-	440	-
Metamora township	1 634	1 366	3	25	-	-	-	-	233	7
Metamora village	208	183	3	20	-	-	-	-	2	-
North Branch township	1 253	1 015	13	66	67	12	19	-	61	-
North Branch village	438	259	9	64	67	12	19	-	8	-
Oregon township	2 186	2 123	19	-	-	-	-	-	44	-
Columbiaville village (part)	-	-	-	-	-	-	-	-	-	-
Rich township	515	451	6	2	-	-	2	-	54	-
Leelanau County	13 297	11 030	421	526	311	183	71	2	736	17
Bingham township	1 222	1 066	22	61	-	-	-	-	73	-
Centerville township	697	610	7	4	-	-	-	-	70	6
Cleveland township	787	633	8	-	105	-	-	-	41	-
Elmwood charter township	1 912	1 550	128	74	37	17	-	-	106	-
Greilickville CDP	674	540	83	43	8	-	-	-	-	-

Table 17. **Units in Structure: 2000**—Con.

[Data based on a sample (except Tables 65-68). For information on confidentiality protection, coverage, sampling error, and nonsampling error, see Appendix G.
For location of definitions, see "How to Use This Census Report"]

State County County Subdivision Place	Total housing units	Units in structure								
		1 unit, detached	1 unit, attached	2 to 4 units	5 to 9 units	10 to 19 units	20 to 49 units	50 or more units	Mobile home	Boat, RV, van, etc.
Leelanau County—Con.										
Empire township	952	832	6	29	2	12	-	-	71	-
Empire village	274	240	4	12	2	12	-	-	4	-
Glen Arbor township	1 617	988	127	153	134	140	62	-	13	-
Kasson township	655	559	9	13	8	-	-	-	64	2
Leelanau township	1 744	1 604	26	27	2	-	-	-	83	2
Northport village	397	344	14	17	2	-	-	-	20	-
Leland township	1 619	1 501	13	40	13	-	-	-	48	4
Solon township	667	563	16	21	-	-	-	-	64	3
Suttons Bay township	1 379	1 109	59	79	10	14	3	2	103	-
Suttons Bay village	337	245	33	48	5	2	-	-	4	-
Traverse City city (part)	46	15	-	25	-	-	6	-	-	-
Lenawee County	39 769	30 189	619	2 937	1 211	679	571	567	2 991	5
Adrian city	8 569	4 577	159	1 402	831	287	224	468	621	-
Adrian township	2 244	1 916	75	108	-	6	9	56	74	-
Blissfield township	1 647	1 231	9	112	31	28	12	-	224	-
Blissfield village (part)	1 379	987	3	109	24	28	12	-	216	-
Cambridge township	2 679	2 400	18	51	13	17	29	-	151	-
Onsted village	341	219	7	48	13	17	29	-	8	-
Clinton township	1 459	1 043	10	112	18	49	5	-	222	-
Clinton village	969	624	10	109	18	35	5	-	168	-
Deerfield township	643	571	14	33	2	13	-	-	10	-
Deerfield village	369	307	14	33	2	13	-	-	-	-
Dover township	683	558	-	20	-	2	-	-	103	-
Clayton village (part)	63	56	-	7	-	-	-	-	-	-
Fairfield township	665	575	3	17	-	-	-	-	70	-
Franklin township	1 278	1 175	8	16	-	-	-	-	79	-
Hudson city	1 019	775	3	165	48	9	19	-	-	-
Hudson township	719	583	3	11	-	-	-	-	122	-
Clayton village (part)	69	61	-	5	-	-	-	-	3	-
Macon township	511	501	2	4	-	-	-	-	4	-
Madison charter township	2 340	1 670	76	57	27	27	68	-	415	-
Medina township	486	421	3	4	-	-	-	-	53	5
Morenci city	952	729	10	120	31	30	28	3	1	-
Ogden township	402	378	-	5	3	-	-	-	16	-
Palmyra township	836	756	-	28	-	-	-	-	52	-
Blissfield village (part)	3	3	-	-	-	-	-	-	-	-
Raisin township	2 337	2 039	11	36	8	6	-	-	237	-
Ridgeway township	601	522	2	29	14	13	5	-	16	-
Britton village	271	223	2	21	8	12	5	-	-	-
Riga township	534	525	5	3	-	-	-	-	1	-
Blissfield village (part)	-	-	-	-	-	-	-	-	-	-
Rollin township	1 946	1 679	14	63	24	25	-	-	141	-
Addison village (part)	188	97	3	33	16	25	-	-	14	-
Manitou Beach-Devils Lake CDP (part)	1 191	1 062	7	25	8	-	-	-	89	-
Rome township	644	587	2	9	-	-	-	-	46	-
Seneca township	480	407	6	8	-	-	-	-	59	-
Tecumseh city	3 598	2 387	164	448	132	158	172	40	97	-
Tecumseh township	716	692	9	11	4	-	-	-	-	-
Woodstock township	1 781	1 492	13	65	25	9	-	-	177	-
Addison village (part)	76	63	4	7	-	-	-	-	2	-
Cement City village (part)	158	131	-	2	-	-	-	-	25	-
Manitou Beach-Devils Lake CDP (part)	552	524	-	19	-	-	-	-	9	-
Livingston County	58 919	48 304	2 181	1 632	1 033	1 158	574	272	3 653	112
Brighton city	3 206	1 340	705	185	313	332	131	200	-	-
Brighton township	6 207	5 697	56	88	16	64	-	-	286	-
Cohoctah township	1 225	1 112	7	22	-	-	-	-	58	26
Conway township	919	879	12	8	-	-	-	-	20	-
Deerfield township	1 495	1 391	-	-	-	-	-	-	95	9
Genoa township	6 334	4 472	471	96	132	93	50	6	967	47
Green Oak township	5 780	5 062	268	140	42	38	32	-	198	-
Whitmore Lake CDP (part)	829	672	15	7	-	15	32	-	88	-
Hamburg township	7 687	7 087	69	133	14	44	-	7	333	-
Handy township	2 545	1 773	60	161	71	33	69	-	378	-
Fowlerville village	1 211	638	54	128	61	26	65	-	239	-
Hartland township	3 954	3 333	167	94	-	-	-	-	351	9
Howell city	4 087	1 809	136	411	388	537	292	59	455	-
Howell township	1 972	1 723	83	27	10	-	-	-	112	17
Iosco township	964	920	10	24	-	-	-	-	6	4
Marion township	2 423	2 361	18	19	-	-	-	-	25	-
Oceola township	2 944	2 717	45	63	-	-	-	-	119	-
Putnam township	2 894	2 624	51	95	38	8	-	-	78	-
Pinckney village	764	654	9	55	38	8	-	-	-	-
Tyrone township	2 991	2 886	14	56	9	9	-	-	17	-
Unadilla township	1 292	1 118	9	10	-	-	-	-	155	-
Luce County	4 008	3 328	32	115	36	27	29	2	410	29
Columbus township	309	267	2	4	-	-	-	-	28	8
Lakefield township	906	788	8	8	-	-	-	-	91	11
McMillan township	1 971	1 596	18	97	20	19	29	2	184	6
Newberry village	820	654	9	55	10	2	29	2	59	-
Pentland township	822	677	4	6	16	8	-	-	107	4
Mackinac County	9 413	7 738	140	364	109	118	48	4	839	53
Bois Blanc township	430	385	-	3	-	-	-	-	24	18
Brevort township	558	462	2	2	-	-	-	-	89	3
Clark township	1 935	1 762	16	35	-	17	-	-	102	3
Garfield township	1 033	936	5	37	-	-	-	-	55	-
Hendricks township	188	139	-	-	-	-	-	-	49	-
Hudson township	221	148	2	-	-	-	-	-	71	-
Mackinac Island city	567	321	49	134	28	3	23	-	9	-
Marquette township	497	416	9	-	-	-	-	-	61	11
Moran township	756	593	6	20	5	17	-	1	110	4
Newton township	372	322	2	-	-	-	-	-	48	-
Portage township	1 046	904	12	28	-	-	-	3	88	11
St. Ignace city	1 208	858	33	102	76	81	25	-	33	-
St. Ignace township	602	492	4	3	-	-	-	-	100	3

Table 17. **Units in Structure: 2000**—Con.

[Data based on a sample (except Tables 65-68). For information on confidentiality protection, coverage, sampling error, and nonsampling error, see Appendix G.
For location of definitions, see "How to Use This Census Report"]

State County County Subdivision Place	Total housing units	Units in structure								
		1 unit, detached	1 unit, attached	2 to 4 units	5 to 9 units	10 to 19 units	20 to 49 units	50 or more units	Mobile home	Boat, RV, van, etc.
Macomb County	320 276	219 955	23 967	12 638	20 635	12 908	5 813	9 756	14 452	152
Armada township	1 761	1 634	12	40	8	33	22	9	3	-
Armada village	566	459	4	34	8	33	22	3	3	-
Bruce township	2 896	2 274	87	79	12	7	16	-	421	-
Romeo village (part)	708	521	66	32	-	7	7	-	75	-
Center Line city	3 892	2 315	247	240	359	137	23	563	8	-
Chesterfield township	13 992	9 116	1 551	641	572	613	125	182	1 192	-
Clinton township	41 803	20 486	6 034	1 745	3 694	3 534	1 961	1 725	2 624	-
Clinton CDP	41 803	20 486	6 034	1 745	3 694	3 534	1 961	1 725	2 624	-
Eastpointe city	13 965	12 421	169	281	340	190	122	264	178	-
Fraser city	6 178	3 966	639	259	608	363	62	281	-	-
Harrison township	11 485	6 144	956	593	564	1 435	381	526	835	51
Harrison CDP	11 485	6 144	956	593	564	1 435	381	526	835	51
Lake township	38	38	-	-	-	-	-	-	-	-
Grosse Pointe Shores village (part)	38	38	-	-	-	-	-	-	-	-
Lenox township	2 646	1 667	69	24	91	12	3	4	776	-
New Haven village	1 150	525	34	15	84	3	3	4	482	-
Macomb township	17 922	13 591	1 534	164	146	164	71	57	2 195	-
Memphis city (part)	333	231	-	26	24	26	26	-	-	-
Mount Clemens city	7 546	4 166	433	1 076	465	520	233	514	139	-
New Baltimore city	3 218	2 007	167	335	213	206	44	142	43	61
Ray township	1 349	1 300	12	22	-	-	-	-	15	-
Richmond city (part)	2 061	1 143	219	246	96	82	125	39	111	-
Richmond township	1 054	1 039	15	-	-	-	-	-	-	-
Roseville city	20 519	15 332	1 053	854	1 464	721	392	651	52	-
St. Clair Shores city	28 212	22 704	1 444	942	1 222	653	475	696	71	5
Shelby charter township	25 241	16 138	2 170	943	1 743	1 662	449	579	1 543	14
Shelby CDP	25 241	16 138	2 170	943	1 743	1 662	449	579	1 543	14
Sterling Heights city	47 547	32 602	3 022	1 545	4 658	1 459	606	1 936	1 714	5
Utica city	2 005	921	316	147	219	226	109	64	3	-
Warren city	57 273	43 630	3 271	2 065	3 653	793	559	1 524	1 762	16
Washington township	7 340	5 090	547	371	484	72	9	-	767	-
Romeo village (part)	897	511	65	113	153	55	-	-	-	-
Manistee County	14 272	11 051	174	739	188	79	46	153	1 584	258
Arcadia township	531	474	-	-	-	-	-	-	57	-
Bear Lake township	906	771	8	17	-	-	-	-	105	5
Bear Lake village	158	132	-	6	-	-	-	-	20	-
Brown township	385	336	-	3	-	-	-	-	40	6
Cleon township	475	322	-	9	-	-	-	-	126	18
Copemish village	107	77	-	5	-	-	-	-	25	-
Dickson township	674	483	3	3	-	-	-	-	141	44
Filer charter township	1 002	955	1	30	-	3	-	-	8	5
Manistee city	3 427	2 250	126	614	163	66	39	153	16	-
Manistee township	1 375	1 238	8	8	-	-	4	-	117	-
Eastlake village	209	185	5	2	-	-	-	-	17	-
Maple Grove township	756	587	10	25	-	-	-	-	119	15
Kaleva village	255	210	6	25	-	-	-	-	14	-
Marilla township	226	152	-	-	-	-	-	-	63	11
Norman township	1 629	1 055	2	2	-	-	-	-	471	99
Onekama township	1 121	1 053	4	16	12	10	3	-	21	2
Onekama village	303	258	4	14	12	10	3	-	2	-
Pleasanton township	640	519	8	3	2	-	-	-	86	22
Springdale township	572	383	2	4	-	-	-	-	160	23
Stronach township	553	473	2	5	11	-	-	-	54	8
Marquette County	32 877	22 088	1 216	3 776	1 128	908	769	584	2 333	75
Champion township	257	223	-	1	-	-	-	-	29	4
Chocolay township	2 624	2 205	14	145	7	23	44	-	186	-
Harvey CDP	616	388	-	92	7	10	36	-	83	-
Ely township	1 103	951	4	1	-	-	-	-	147	-
Ewing township	169	143	-	-	-	-	-	-	24	2
Forsyth township	3 849	1 966	610	490	201	45	25	-	500	12
Gwinn CDP	1 022	545	49	109	48	41	-	-	230	-
K. I. Sawyer AFB CDP (part)	1 128	103	552	338	131	4	-	-	-	-
Humboldt township	412	381	2	2	-	-	-	-	25	2
Republic CDP (part)	-	-	-	-	-	-	-	-	-	-
Ishpeming city	3 207	2 034	64	747	125	73	79	67	18	-
Ishpeming township	1 707	1 341	103	41	11	11	-	-	193	7
West Ishpeming CDP (part)	1 034	755	103	28	11	11	-	-	126	-
Marquette city	8 398	4 323	147	1 662	516	691	465	428	158	8
Marquette township	1 515	1 229	40	42	26	4	148	4	22	-
Trowbridge Park CDP	813	706	24	21	5	-	51	-	6	-
Michigamme township	544	505	-	2	-	-	-	-	25	12
Michigamme CDP	271	252	-	2	-	-	-	-	17	-
Negaunee city	2 069	1 403	40	319	118	52	-	85	52	-
Negaunee township	1 276	1 094	-	31	-	7	-	-	144	-
Powell township	822	710	4	8	-	2	-	-	96	2
Big Bay CDP	297	272	4	4	-	-	-	-	17	-
Republic township	985	852	9	13	20	-	8	-	81	2
Republic CDP (part)	353	295	2	13	18	-	8	-	17	-
Richmond township	457	392	4	9	-	-	-	-	47	5
Palmer CDP	202	185	2	5	-	-	-	-	10	-
Sands township	1 028	658	17	20	56	-	-	-	277	-
K. I. Sawyer AFB CDP (part)	80	-	8	20	52	-	-	-	-	-
Skandia township	452	374	-	7	-	-	-	-	66	5
Tilden township	564	452	-	2	-	-	-	-	100	10
West Ishpeming CDP (part)	48	41	-	-	-	-	-	-	7	-
Turin township	152	128	-	-	-	-	-	-	24	-
Wells township	397	333	6	-	-	-	-	-	54	4
West Branch township	890	391	152	234	48	-	-	-	65	-
K. I. Sawyer AFB CDP (part)	470	36	152	230	48	-	-	-	4	-
Mason County	16 063	12 148	206	804	247	205	208	141	1 944	160
Amber township	816	654	9	9	-	-	-	-	141	3
Branch township	939	759	2	4	-	-	-	-	172	2
Custer township	550	467	6	5	10	-	-	-	62	-
Custer village	138	116	-	3	10	-	-	-	9	-
Eden township	363	319	4	2	-	-	-	-	36	2

Table 17. **Units in Structure: 2000**—Con.

[Data based on a sample (except Tables 65-68). For information on confidentiality protection, coverage, sampling error, and nonsampling error, see Appendix G.
For location of definitions, see "How to Use This Census Report"]

State County County Subdivision Place	Total housing units	Units in structure								
		1 unit, detached	1 unit, attached	2 to 4 units	5 to 9 units	10 to 19 units	20 to 49 units	50 or more units	Mobile home	Boat, RV, van, etc.
Mason County—Con.										
Free Soil township	551	441	2	-	-	2	-	-	98	8
Free Soil village	93	76	-	-	-	-	-	-	17	-
Grant township	495	363	2	-	-	-	-	-	124	6
Hamlin township	2 128	1 741	5	25	-	-	-	-	338	19
Logan township	371	218	-	-	-	-	-	-	97	56
Ludington city	4 266	2 756	159	660	204	162	176	135	14	-
Meade township	232	151	-	-	-	-	-	-	62	19
Pere Marquette charter township	1 360	1 154	-	16	-	8	13	-	169	-
Riverton township	544	466	2	5	-	-	-	2	53	16
Scottville city	559	398	5	68	31	33	17	4	3	-
Sheridan township	994	733	-	2	2	-	2	-	237	18
Sherman township	524	422	6	-	-	-	-	-	94	2
Fountain village	94	79	-	-	-	-	-	-	13	2
Summit township	796	681	-	2	-	-	-	-	105	8
Victory township	575	425	4	6	-	-	-	-	139	1
Mecosta County	19 593	13 389	202	931	462	474	142	103	3 734	156
Aetna township	869	537	4	6	3	-	-	-	311	8
Morley village (part)	131	105	2	6	-	-	-	-	18	-
Austin township	665	490	-	-	-	-	-	-	175	-
Canadian Lakes CDP (part)	194	192	-	-	-	-	-	-	2	-
Big Rapids city	3 578	1 451	112	767	427	384	103	89	245	-
Big Rapids township	1 324	908	26	37	24	46	18	14	251	-
Chippewa township	1 140	864	4	3	5	-	-	-	248	16
Colfax township	806	666	-	12	-	-	-	-	128	-
Deerfield township	620	421	5	4	-	-	-	-	188	2
Morley village (part)	74	65	-	2	-	-	-	-	7	-
Fork township	958	672	4	15	-	2	15	-	225	25
Barryton village	194	149	4	11	-	2	15	-	13	-
Grant township	361	305	-	-	-	-	-	-	56	-
Green charter township	1 429	1 036	12	34	-	-	-	-	332	15
Hinton township	425	327	-	5	-	-	-	-	93	-
Martiny township	1 411	1 019	4	-	-	-	-	-	359	29
Mecosta township	1 190	836	7	5	-	-	2	-	340	-
Stanwood village	84	74	-	-	-	-	-	-	10	-
Millbrook township	469	341	-	-	-	-	-	-	122	6
Morton township	2 779	2 468	24	41	3	2	-	-	233	8
Canadian Lakes CDP (part)	1 422	1 369	10	14	-	2	-	-	27	-
Mecosta village	207	129	6	10	-	-	-	-	60	2
Sheridan township	909	568	-	-	-	-	-	-	300	41
Wheatland township	660	480	-	2	-	40	4	-	128	6
Menominee County	13 639	10 356	92	847	256	142	107	195	1 579	65
Cedarville township	373	317	2	-	2	-	-	-	45	7
Daggett township	376	312	2	-	-	-	-	-	60	2
Daggett village	106	89	2	-	-	-	-	-	15	-
Faithorn township	183	156	2	-	-	-	-	-	22	3
Gourley township	227	183	2	-	8	-	-	-	30	4
Harris township	869	669	6	11	8	-	-	-	168	7
Holmes township	403	308	-	-	-	-	-	-	95	-
Ingallston township	762	618	5	11	-	-	-	-	110	18
Lake township	583	482	4	2	-	-	-	-	92	3
Mellen township	668	524	2	6	12	-	-	-	118	6
Menominee city	4 414	2 940	50	708	168	99	79	195	175	-
Menominee township	1 756	1 447	3	40	-	-	-	-	266	-
Meyer township	616	475	-	21	17	4	20	-	77	2
Nadeau township	725	565	2	4	4	-	-	-	147	3
Carney village	102	84	-	2	4	-	-	-	12	-
Spalding township	911	702	10	21	5	33	2	-	132	6
Powers village	146	88	-	7	-	33	2	-	16	-
Stephenson city	407	330	2	23	32	6	6	-	6	2
Stephenson township	366	328	-	-	-	-	-	-	36	2
Midland County	33 796	24 587	860	1 231	909	1 017	568	1 005	3 607	12
Coleman city	585	396	4	21	25	11	33	-	95	-
Edenville township	1 180	867	6	18	3	-	-	-	286	-
Geneva township	469	370	2	8	-	-	-	-	89	-
Greendale township	647	404	2	2	-	-	-	-	239	-
Homer township	1 494	1 322	11	31	-	-	-	-	130	-
Hope township	608	500	4	-	-	-	-	2	100	2
Ingersoll township	1 111	940	13	33	-	-	4	60	61	-
Jasper township	436	319	-	6	-	-	-	-	111	-
Jerome township	2 083	1 672	32	64	16	13	-	-	280	6
Sanford village	415	357	2	23	4	-	-	-	29	-
Larkin charter township	1 508	1 443	14	7	-	-	-	-	44	-
Lee township	1 623	929	7	27	-	-	-	-	660	-
Lincoln township	880	637	24	21	9	-	-	-	189	-
Midland city (part)	17 657	12 067	725	968	856	993	531	943	574	-
Midland township	892	771	9	13	-	-	-	-	99	-
Mills township	688	452	-	2	-	-	-	-	232	2
Mount Haley township	637	526	5	6	-	-	-	-	98	2
Porter township	482	345	2	-	-	-	-	-	135	-
Warren township	816	627	-	4	-	-	-	-	185	-
Missaukee County	8 621	6 292	42	94	33	29	32	4	1 849	246
Aetna township	288	208	2	-	-	-	-	-	69	9
Bloomfield township	328	218	-	-	-	-	-	-	84	26
Butterfield township	398	290	4	5	-	-	-	-	85	14
Caldwell township	851	566	6	4	-	2	-	-	260	13
Clam Union township	490	399	-	4	-	-	-	-	82	5
Enterprise township	197	137	-	-	-	-	-	-	48	12
Forest township	689	398	5	2	3	-	-	-	241	40
Holland township	238	116	-	-	-	-	-	-	113	9
Lake township	1 668	1 393	-	13	-	-	-	-	248	14
Lake City city	497	423	10	36	16	12	-	-	-	-
McBain city	277	182	7	15	12	15	32	4	10	-
Norwich township	547	342	-	2	-	-	-	-	153	50
Pioneer township	343	240	-	-	2	-	-	-	81	20

Table 17. **Units in Structure: 2000**—Con.

[Data based on a sample (except Tables 65-68). For information on confidentiality protection, coverage, sampling error, and nonsampling error, see Appendix G.
For location of definitions, see "How to Use This Census Report"]

State County County Subdivision Place	Total housing units	Units in structure								
		1 unit, detached	1 unit, attached	2 to 4 units	5 to 9 units	10 to 19 units	20 to 49 units	50 or more units	Mobile home	Boat, RV, van, etc.
Missaukee County—Con.										
Reeder township	516	337	4	9	-	-	-	-	152	14
Richland township	558	480	2	2	-	-	-	-	67	7
Riverside township	427	335	-	2	-	-	-	-	80	10
West Branch township	309	228	2	-	-	-	-	-	76	3
Monroe County	56 471	42 044	1 097	2 617	1 596	1 141	718	1 385	5 858	15
Ash township	2 942	1 968	-	50	13	37	49	12	813	-
Carleton village	1 058	434	-	33	13	29	49	3	497	-
Bedford township	10 659	8 930	194	261	147	40	102	206	770	9
Lambertville CDP	3 358	3 113	62	63	-	-	-	71	40	9
Temperance CDP	2 920	2 452	89	104	109	33	93	40	-	-
Berlin charter township	2 654	2 163	18	53	48	122	-	-	250	-
Estral Beach village	223	221	-	2	-	-	-	-	-	-
South Rockwood village	461	432	3	19	7	-	-	-	-	-
Dundee township	2 498	1 836	23	118	88	42	63	95	233	-
Dundee village	1 476	822	23	118	88	42	63	95	225	-
Erie township	1 917	1 532	30	68	6	-	-	11	270	-
Exeter township	1 307	1 216	22	52	3	-	-	-	14	-
Maybee village	189	148	15	23	3	-	-	-	-	-
Frenchtown township	8 247	5 204	96	230	350	159	166	378	1 664	-
Detroit Beach CDP	823	823	-	-	-	-	-	-	-	-
Stony Point CDP	655	641	7	-	-	-	-	-	7	-
Woodland Beach CDP	856	825	8	7	8	8	-	-	-	-
Ida township	1 655	1 590	10	39	4	-	-	-	12	-
La Salle township	1 852	1 789	12	29	5	-	-	-	17	-
London township	1 061	1 003	18	28	5	-	-	-	7	-
Luna Pier city	661	509	4	32	34	7	61	11	3	-
Milan township	637	616	5	16	-	-	-	-	-	-
Milan city (part)	713	225	131	71	55	88	46	-	97	-
Monroe city	9 163	5 858	291	1 276	528	495	215	478	22	-
Monroe charter township	5 539	3 032	168	203	294	69	13	188	1 566	6
South Monroe CDP	2 663	1 347	137	102	277	28	13	188	571	-
West Monroe CDP	1 580	593	-	21	-	15	-	-	951	-
Petersburg city	437	360	11	41	10	12	3	-	-	-
Raisinville township	1 736	1 610	22	15	-	-	-	-	89	-
Summerfield township	1 139	1 098	7	18	-	-	-	-	16	-
Whiteford township	1 654	1 505	35	17	6	70	-	6	15	-
Montcalm County	25 900	19 184	239	957	478	257	315	116	4 300	54
Belvidere township	1 367	1 090	-	33	5	-	-	-	239	-
Bloomer township	518	422	-	5	-	-	-	-	89	2
Bushnell township	598	392	2	-	2	-	-	-	170	32
Sheridan village (part)	2	2	-	-	-	-	-	-	-	-
Carson City city	534	377	-	59	47	8	34	-	9	-
Cato township	1 308	1 021	9	50	52	21	19	2	134	-
Lakeview village	448	329	4	47	34	7	-	2	25	-
Crystal township	1 596	1 326	4	19	16	-	-	-	227	4
Day township	487	411	-	-	-	-	-	-	76	-
McBride village	87	81	-	-	-	-	-	-	6	-
Douglass township	1 086	854	6	8	-	-	-	-	211	7
Eureka township	1 274	1 125	9	33	10	-	-	-	97	-
Evergreen township	1 321	969	10	40	27	3	3	3	266	-
Sheridan village (part)	244	176	2	19	27	3	3	-	14	-
Fairplain township	663	473	4	12	-	-	-	-	174	-
Sheridan village (part)	-	-	-	-	-	-	-	-	-	-
Ferris township	575	413	-	-	-	-	-	-	159	3
Greenville city	3 556	2 157	109	429	275	148	108	111	219	-
Home township	1 126	826	13	50	25	38	25	-	149	-
Edmore village	522	370	2	34	18	38	25	-	35	-
Maple Valley township	914	769	2	11	-	-	-	-	132	-
Montcalm township	1 320	1 039	2	10	-	-	-	-	269	-
Pierson township	1 342	1 064	12	18	-	9	-	-	239	-
Pierson village	74	57	-	9	-	-	-	-	8	-
Pine township	790	617	14	7	8	-	-	-	141	3
Reynolds township	1 687	1 049	11	54	6	19	38	-	510	-
Howard City village	618	363	3	49	6	19	38	-	140	-
Richland township	1 241	903	11	25	5	-	-	-	297	-
Sidney township	1 097	814	11	15	-	4	-	-	253	-
Sheridan village (part)	76	71	-	4	-	-	-	-	1	-
Stanton city	613	342	8	68	-	7	88	-	100	-
Winfield township	887	731	2	11	-	-	-	-	140	3
Montmorency County	9 238	7 684	51	65	14	65	30	-	1 249	80
Albert township	2 604	2 300	26	37	-	22	4	-	212	3
Lewiston CDP	1 239	1 184	8	5	-	-	-	-	42	-
Avery township	656	477	7	-	-	-	-	-	162	10
Atlanta CDP (part)	10	6	-	-	-	-	-	-	4	-
Briley township	1 526	1 220	6	4	-	19	15	-	245	17
Atlanta CDP (part)	489	374	2	-	-	19	15	-	77	2
Hillman township	1 625	1 253	3	24	14	24	9	-	293	5
Hillman village	325	213	2	18	14	24	9	-	44	1
Loud township	419	324	-	-	-	-	-	-	80	15
Montmorency township	1 431	1 327	4	-	-	-	2	-	80	18
Canada Creek Ranch CDP	610	604	4	-	-	-	2	-	-	-
Rust township	407	336	-	-	-	-	-	-	67	4
Vienna township	570	447	5	-	-	-	-	-	110	8
Muskegon County	68 556	52 120	1 038	4 458	1 651	1 530	843	1 601	5 311	4
Blue Lake township	831	785	2	-	-	-	-	-	44	-
Casnovia township	945	749	10	19	-	10	-	-	157	-
Casnovia village (part)	55	43	2	8	-	-	-	-	2	-
Cedar Creek township	1 296	874	25	19	7	7	-	-	364	-
Dalton township	3 055	2 644	40	22	16	-	-	-	333	-
Lakewood Club village	354	314	-	-	-	-	-	-	40	-
Twin Lake CDP	692	630	33	18	5	-	-	-	6	-
Egelston township	3 640	2 476	16	68	8	-	-	-	1 072	-
Wolf Lake CDP	1 733	1 201	-	37	8	-	-	-	487	-
Fruitland township	2 233	2 144	9	29	24	-	-	-	27	-

Table 17. **Units in Structure: 2000**—Con.

[Data based on a sample (except Tables 65-68). For information on confidentiality protection, coverage, sampling error, and nonsampling error, see Appendix G.
For location of definitions, see "How to Use This Census Report"]

State County County Subdivision Place	Total housing units	Units in structure								
		1 unit, detached	1 unit, attached	2 to 4 units	5 to 9 units	10 to 19 units	20 to 49 units	50 or more units	Mobile home	Boat, RV, van, etc.
Muskegon County—Con.										
Fruitport charter township	4 584	4 247	27	101	11	-	-	-	198	-
Fruitport village	485	443	5	26	11	-	-	-	-	-
Holton township	985	704	7	31	-	-	-	-	243	-
Laketon township	2 802	2 673	17	26	30	-	6	-	50	-
Montague city	1 080	834	28	74	42	47	26	-	29	-
Montague township	645	531	-	5	-	-	-	-	105	4
Moorland township	571	468	7	4	-	-	-	-	92	-
Muskegon city	16 017	10 144	356	2 740	772	516	523	908	58	-
Muskegon township	6 828	4 982	58	149	213	51	38	360	977	-
Muskegon Heights city	5 088	3 920	33	638	210	54	-	147	86	-
North Muskegon city	1 719	1 362	44	76	45	129	48	-	15	-
Norton Shores city	9 675	7 484	294	159	113	340	51	42	1 192	-
Ravenna township	1 039	907	10	36	9	17	5	2	53	-
Ravenna village	464	425	1	36	-	-	-	2	-	-
Roosevelt Park city	1 896	1 215	25	77	93	263	95	128	-	-
Sullivan township	910	871	11	3	-	-	-	-	25	-
Whitehall city	1 278	887	10	171	49	90	48	14	9	-
Whitehall township	660	473	2	4	-	6	3	-	172	-
White River township	779	746	7	7	9	-	-	-	10	-
Newaygo County	23 202	16 214	139	449	261	135	143	72	5 514	275
Ashland township	927	712	3	-	3	-	-	-	203	6
Barton township	381	238	-	2	1	-	-	-	128	12
Beaver township	293	202	-	-	-	-	-	-	83	8
Big Prairie township	1 471	647	4	4	-	-	-	-	809	7
Bridgeton township	815	532	-	-	-	-	-	-	276	7
Brooks township	1 957	1 575	8	15	-	-	-	-	353	6
Croton township	1 672	1 205	16	-	-	-	-	-	430	21
Dayton township	741	668	-	5	-	-	-	-	68	-
Denver township	930	550	1	9	10	15	11	-	295	39
Hesperia village (part)	182	125	1	9	10	15	11	-	5	6
Ensley township	944	729	9	-	-	-	-	-	201	5
Everett township	896	563	7	-	2	-	-	-	315	9
Fremont city	1 958	1 127	49	207	175	60	55	-	285	-
Garfield township	1 081	845	4	16	-	-	-	70	137	9
Goodwell township	246	186	2	3	-	-	-	-	55	-
Grant city	347	230	2	38	20	19	-	-	38	-
Grant township	1 165	863	-	8	-	-	-	-	294	-
Home township	227	142	-	-	-	-	-	-	63	22
Lilley township	1 014	716	4	-	-	-	-	-	252	42
Lincoln township	830	626	3	4	-	-	-	-	179	18
Merrill township	815	570	4	4	-	-	-	-	215	22
Monroe township	315	206	2	2	-	-	-	-	96	9
Newaygo city	714	458	6	53	24	27	26	2	118	-
Norwich township	233	175	2	4	-	-	-	-	43	9
Sheridan charter township	930	878	4	40	-	-	-	-	8	-
Sherman township	988	808	5	5	-	-	-	-	170	-
Troy township	174	102	-	-	2	-	-	-	61	9
White Cloud city	555	341	2	28	24	14	51	-	95	-
Wilcox township	583	320	2	2	-	-	-	-	244	15
Oakland County	492 006	336 864	26 964	21 101	31 736	22 689	13 164	21 345	18 061	82
Addison township	2 295	1 957	8	31	-	11	-	2	284	2
Leonard village	135	125	4	4	-	-	-	-	-	2
Auburn Hills city	8 853	3 447	544	428	1 263	1 323	531	429	888	-
Berkley city	6 833	6 266	43	81	56	104	68	209	6	-
Birmingham city	9 725	7 060	554	416	584	278	306	498	19	10
Bloomfield township	17 459	13 711	1 573	796	854	261	127	106	31	-
Bloomfield Township CDP	17 459	13 711	1 573	796	854	261	127	106	31	-
West Bloomfield Township CDP (part)	-	-	-	-	-	-	-	-	-	-
Bloomfield Hills city	1 628	1 199	200	124	54	10	26	9	6	-
Brandon township	5 285	4 057	52	101	31	19	-	14	1 011	-
Ortonville village	573	398	33	92	31	19	-	-	-	-
Clawson city	5 676	4 364	123	174	372	357	35	251	-	-
Commerce township	12 897	10 843	579	118	104	187	25	36	1 005	-
Wolverine Lake village	1 740	1 574	15	33	-	109	9	-	-	-
Farmington city	4 991	2 736	252	164	1 058	308	107	366	-	-
Farmington Hills city	34 858	20 200	2 349	1 339	3 873	3 510	1 315	1 634	638	-
Ferndale city	10 243	8 305	156	832	306	307	166	139	32	-
Groveland township	2 199	1 607	19	9	19	-	-	-	545	-
Hazel Park city	7 612	6 300	86	396	80	76	71	577	26	-
Highland township	7 148	5 626	46	77	75	41	64	10	1 209	-
Holly township	3 926	2 880	60	171	93	122	79	76	445	-
Holly village (part)	2 509	1 521	54	150	82	122	79	76	425	-
Huntington Woods city	2 416	2 390	19	-	7	-	-	-	-	-
Independence township	12 357	9 447	362	238	627	808	215	70	584	6
Keego Harbor city	1 317	856	45	153	82	87	-	9	85	-
Lake Angelus city	148	146	2	-	-	-	-	-	-	-
Lathrup Village city	1 647	1 544	59	32	-	6	6	-	-	-
Lyon township	4 047	2 923	47	44	98	103	-	-	832	-
Madison Heights city	13 623	9 593	210	352	1 452	302	322	924	468	-
Milford township	5 650	4 318	182	280	126	108	35	-	601	-
Milford village	2 498	1 767	182	280	126	108	35	-	-	-
Northville city (part)	1 309	951	232	6	61	29	30	-	-	-
Novi city	19 657	9 993	1 938	1 080	1 845	1 309	1 362	446	1 684	-
Novi township	66	66	-	-	-	-	-	-	-	-
Oakland charter township	4 529	4 160	8	8	-	-	-	-	353	-
Oak Park city	11 370	9 235	601	383	270	144	83	620	34	-
Orchard Lake Village city	805	805	-	-	-	-	-	-	-	-
Orion township	12 838	9 978	559	477	367	566	247	188	456	-
Lake Orion village	1 319	931	29	163	30	71	55	40	-	-
Oxford charter township	6 151	4 397	115	180	123	175	141	61	959	-
Oxford village	1 479	914	76	134	30	147	77	-	101	-
Pleasant Ridge city	1 129	1 097	5	20	4	-	-	3	-	-
Pontiac city	26 336	16 237	1 361	2 740	1 625	1 311	766	1 764	517	15
Rochester city	5 056	2 592	458	530	645	634	98	99	-	-
Rochester Hills city	27 272	18 052	2 508	931	2 247	1 136	159	805	1 425	9
Rose township	2 277	2 125	22	23	-	-	-	-	107	-

Table 17. **Units in Structure: 2000**—Con.

[Data based on a sample (except Tables 65-68). For information on confidentiality protection, coverage, sampling error, and nonsampling error, see Appendix G.
For location of definitions, see "How to Use This Census Report"]

State County County Subdivision Place	Total housing units	Units in structure								
		1 unit, detached	1 unit, attached	2 to 4 units	5 to 9 units	10 to 19 units	20 to 49 units	50 or more units	Mobile home	Boat, RV, van, etc.
Oakland County—Con.										
Rose township—Con.										
Holly village (part)	-	-	-	-	-	-	-	-	-	-
Royal Oak city	29 942	20 179	1 216	2 139	2 290	1 490	1 294	1 286	43	5
Royal Oak charter township	2 595	618	173	239	459	261	64	781	-	-
Southfield city	35 698	16 798	2 115	1 458	3 724	2 293	2 071	6 541	698	-
Southfield township	5 800	5 239	292	42	161	24	34	8	-	-
Beverly Hills village	4 197	3 877	62	35	157	24	34	8	-	-
Bingham Farms village	477	261	205	7	4	-	-	-	-	-
Franklin village	1 118	1 093	25	-	-	-	-	-	-	-
South Lyon city	4 467	2 067	753	323	618	346	175	17	168	-
Springfield township	4 793	3 816	194	71	56	85	33	-	538	-
Sylvan Lake city	850	795	5	10	37	-	-	-	3	-
Troy city	30 872	22 608	1 534	1 530	2 525	916	351	1 068	340	-
Village of Clarkston city	442	301	29	55	33	20	2	-	2	-
Walled Lake city	3 417	1 209	739	361	272	177	82	381	196	-
Waterford township	30 383	22 469	1 206	952	1 563	1 952	843	1 201	191	6
Waterford CDP (part)	30 383	22 469	1 206	952	1 563	1 952	843	1 201	191	6
West Bloomfield township	24 386	18 396	2 916	1 018	1 148	384	59	435	30	-
Waterford CDP (part)	-	-	-	-	-	-	-	-	-	-
West Bloomfield Township CDP (part)	24 386	18 396	2 916	1 018	1 148	384	59	435	30	-
White Lake township	10 647	8 557	102	114	72	131	45	7	1 590	29
Wixom city	6 086	2 349	313	55	377	978	1 727	275	12	-
Oceana County	15 009	10 890	111	544	131	29	63	3	3 024	214
Benona township	1 243	1 119	2	16	-	-	-	-	100	6
Claybanks township	513	470	2	5	-	-	-	-	36	-
Colfax township	538	295	2	9	-	-	-	-	222	10
Crystal township	436	230	-	50	-	-	-	-	153	3
Elbridge township	449	312	17	28	9	-	-	-	83	-
Ferry township	602	376	-	2	-	-	-	-	213	11
Golden township	2 181	1 463	8	23	-	-	-	-	584	103
Grant township	1 156	721	12	17	-	-	-	-	389	17
New Era village (part)	25	25	-	-	-	-	-	-	-	-
Rothbury village	162	123	-	4	-	-	-	-	35	-
Greenwood township	460	330	1	11	-	-	-	-	118	-
Hart city	826	595	11	138	41	25	8	-	8	-
Hart township	859	653	-	34	7	-	-	-	159	6
Leavitt township	444	297	-	7	-	-	-	-	138	2
Walkerville village	115	93	-	-	-	-	-	-	22	-
Newfield township	1 314	905	4	21	17	-	14	-	343	10
Hesperia village (part)	265	204	4	13	17	-	14	-	13	-
Otto township	309	188	2	-	-	-	-	-	115	4
Pentwater township	1 569	1 425	35	36	15	2	20	-	31	5
Pentwater village	902	779	28	32	15	2	20	-	26	-
Shelby township	1 501	1 119	13	137	42	2	21	3	162	2
New Era village (part)	142	130	-	11	-	-	-	-	1	-
Shelby village	758	516	13	91	42	2	21	3	70	-
Weare township	609	392	2	10	-	-	-	-	170	35
Ogemaw County	15 404	12 625	137	166	58	84	67	56	1 915	296
Churchill township	1 059	895	7	-	-	-	-	-	146	11
Cumming township	536	434	2	4	-	-	-	-	80	16
Edwards township	755	660	-	-	-	-	-	-	93	2
Foster township	968	821	7	2	-	-	-	-	70	68
Goodar township	546	491	6	2	-	-	1	-	34	12
Hill township	2 116	1 955	6	2	-	-	2	-	137	14
Horton township	576	408	7	4	-	-	-	2	147	8
Klacking township	439	327	-	-	-	-	-	-	77	35
Logan township	430	344	3	-	-	-	-	-	77	6
Mills township	3 378	2 704	13	-	-	6	22	-	545	88
Skidway Lake CDP	2 562	2 068	13	-	-	6	22	-	401	52
Ogemaw township	552	472	12	15	6	-	-	-	42	5
Richland township	608	513	2	8	-	-	-	-	83	2
Prescott village	126	100	-	8	-	-	-	-	18	-
Rose township	1 071	880	6	5	-	-	-	-	164	16
Rose City city	276	164	14	14	25	39	-	-	20	-
West Branch city	929	601	49	99	27	39	42	54	18	-
West Branch township	1 165	956	3	11	-	-	-	-	182	13
Ontonagon County	5 404	4 575	35	159	42	48	33	2	480	30
Bergland township	587	512	2	4	5	10	-	-	54	-
Bohemia township	124	111	-	-	-	-	-	-	13	-
Carp Lake township	614	515	5	5	7	6	18	-	56	2
Greenland township	587	520	6	16	-	-	-	-	45	-
Haight township	242	220	7	-	-	-	-	-	15	-
Interior township	314	256	2	4	-	-	-	-	44	8
McMillan township	366	296	-	6	6	12	-	-	42	4
Matchwood township	156	137	-	-	-	-	-	-	19	-
Ontonagon township	1 691	1 402	11	111	24	6	15	2	108	12
Ontonagon village	892	723	11	111	24	-	15	2	6	-
Rockland township	213	184	-	7	-	-	-	-	22	-
Stannard township	510	422	2	6	-	14	-	-	62	4
Osceola County	12 853	8 838	73	313	147	66	54	104	2 979	279
Burdell township	719	500	4	8	3	-	-	-	195	9
Tustin village	91	78	-	6	3	-	-	-	4	-
Cedar township	341	224	2	-	-	-	-	-	91	24
Evart city	786	509	5	118	47	7	16	45	39	-
Evart township	916	691	3	-	-	-	-	-	202	20
Hartwick township	492	375	-	-	-	-	-	-	103	14
Hersey township	1 053	710	2	7	2	-	-	-	312	20
Hersey village	167	122	2	5	-	-	-	-	38	-
Highland township	564	404	4	7	4	-	-	2	137	6
Le Roy township	535	395	4	2	-	-	-	-	120	14
Le Roy village	107	102	2	-	-	-	-	-	3	-
Lincoln township	823	561	-	5	-	-	-	-	251	6
Marion township	739	543	6	12	10	24	2	-	135	7
Marion village	399	277	6	10	10	24	2	-	70	-

Table 17. **Units in Structure: 2000**—Con.

[Data based on a sample (except Tables 65-68). For information on confidentiality protection, coverage, sampling error, and nonsampling error, see Appendix G.
For location of definitions, see "How to Use This Census Report"]

State County County Subdivision Place	Total housing units	Units in structure								
		1 unit, detached	1 unit, attached	2 to 4 units	5 to 9 units	10 to 19 units	20 to 49 units	50 or more units	Mobile home	Boat, RV, van, etc.
Osceola County—Con.										
Middle Branch township	549	386	4	-	-	-	-	-	148	11
Orient township	564	391	4	-	-	-	-	-	159	10
Osceola township	562	386	4	-	-	-	-	-	166	6
Reed City city	1 092	641	19	152	81	35	35	57	67	5
Richmond township	676	547	2	-	-	-	-	-	125	2
Rose Lake township	1 217	740	6	-	-	-	-	-	370	101
Sherman township	506	364	2	2	-	-	-	-	128	10
Sylvan township	719	471	2	-	-	-	1	-	231	14
Oscoda County	8 690	6 826	72	47	27	4	40	61	1 476	137
Big Creek township	3 084	2 472	22	5	7	4	34	-	517	23
Mio CDP (part)	764	573	5	5	4	4	34	-	139	-
Clinton township	535	456	6	-	-	-	-	-	67	6
Comins township	1 215	886	16	17	7	-	3	59	209	18
Mio CDP (part)	-	-	-	-	-	-	-	-	-	-
Elmer township	851	600	4	4	-	-	-	2	215	26
Mio CDP (part)	46	37	2	2	-	-	-	-	5	-
Greenwood township	1 657	1 227	18	4	-	-	-	-	354	54
Mentor township	1 348	1 185	6	17	13	-	3	-	114	10
Mio CDP (part)	375	305	2	14	13	-	3	-	38	-
Otsego County	13 375	10 683	109	450	193	121	80	115	1 475	149
Bagley township	3 032	2 507	31	78	7	6	-	-	394	9
Charlton township	1 434	1 257	4	-	3	-	-	-	126	44
Chester township	879	725	3	-	-	-	-	-	117	34
Corwith township	944	687	-	30	5	21	13	-	155	33
Vanderbilt village	276	191	-	15	3	21	13	-	33	-
Dover township	332	252	-	46	-	-	-	-	27	7
Elmira township	686	622	2	8	-	-	-	-	54	-
Gaylord city	1 766	904	38	266	142	67	65	115	169	-
Hayes township	1 317	1 164	2	-	-	-	-	-	131	20
Livingston township	930	818	15	3	31	19	2	-	42	-
Otsego Lake township	2 055	1 747	14	19	5	8	-	-	260	2
Ottawa County	86 856	61 292	4 615	6 250	2 931	2 271	1 425	1 515	6 540	17
Allendale township	3 503	2 079	260	255	149	259	-	19	482	-
Allendale CDP	3 033	1 645	260	219	149	259	-	19	482	-
Blendon township	1 768	1 612	34	57	44	-	-	-	21	-
Chester township	794	673	6	12	-	-	-	-	103	-
Coopersville city	1 521	863	40	94	62	51	38	50	323	-
Crockery township	1 475	1 167	7	63	13	-	6	-	219	-
Ferrysburg city	1 469	929	242	174	4	36	7	-	77	-
Georgetown township	14 418	10 559	1 360	595	559	610	469	178	88	-
Jenison CDP	6 062	4 829	529	215	164	48	79	161	37	-
Grand Haven city	5 565	3 398	132	869	191	297	71	207	400	-
Grand Haven township	5 066	4 171	90	228	11	9	-	-	557	-
Holland city (part)	9 713	6 244	476	1 417	489	312	166	571	38	-
Holland township	10 309	6 106	530	916	725	412	389	86	1 136	9
Beechwood CDP (part)	1 030	740	33	97	34	33	17	8	68	-
Hudsonville city	2 634	1 420	420	158	283	-	-	-	353	-
Jamestown charter township	1 536	1 384	-	8	-	-	-	-	136	8
Olive township	1 497	935	11	24	-	20	-	-	507	-
Park township	6 923	5 919	270	215	117	66	25	8	303	-
Beechwood CDP (part)	170	145	-	7	18	-	-	-	-	-
Polkton township	783	705	4	5	-	-	-	-	69	-
Port Sheldon township	1 771	1 509	-	16	-	-	-	7	239	-
Robinson township	1 866	1 732	38	49	-	-	-	-	47	-
Spring Lake township	5 742	3 863	241	514	133	199	184	168	440	-
Spring Lake village	1 258	848	80	147	19	54	61	49	-	-
Tallmadge township	2 369	2 068	82	71	5	-	-	-	143	-
Wright township	1 081	995	-	35	-	-	6	-	45	-
Zeeland city	2 431	1 400	227	400	119	-	64	221	-	-
Zeeland charter township	2 622	1 561	145	75	27	-	-	-	814	-
Presque Isle County	9 910	8 380	88	202	108	45	79	57	899	52
Allis township	530	445	3	2	-	-	-	-	74	6
Bearinger township	500	436	8	2	-	-	-	-	54	-
Belknap township	399	358	2	2	-	-	-	-	37	-
Bismarck township	558	492	2	2	-	-	-	-	53	9
Case township	673	528	4	6	-	-	-	-	112	23
Millersburg village	113	77	-	2	-	-	-	-	34	-
Krakow township	718	628	8	-	-	-	-	-	76	6
Metz township	210	169	-	-	-	-	-	-	41	-
Moltke township	178	157	2	4	-	-	-	-	15	-
North Allis township	428	347	-	-	-	-	-	-	81	-
Ocqueoc township	700	611	12	2	-	-	-	-	72	3
Onaway city	508	329	2	20	28	6	7	57	57	2
Posen township	478	393	2	8	-	-	25	-	50	-
Posen village	138	99	2	8	-	-	25	-	4	-
Presque Isle township	1 595	1 531	17	12	-	3	-	-	29	3
Pulawski township	208	175	-	-	-	3	-	-	30	-
Rogers township	599	530	4	7	-	-	-	-	58	-
Rogers City city	1 628	1 251	22	135	80	33	47	-	60	-
Roscommon County	23 109	19 837	171	227	172	169	71	8	2 350	104
Au Sable township	198	141	-	9	-	-	-	-	46	2
Backus township	291	231	-	-	-	-	-	-	58	2
Denton township	4 871	3 969	26	73	55	78	42	-	605	23
Houghton Lake CDP (part)	1 167	1 132	9	13	-	-	-	-	13	-
Prudenville CDP	1 386	1 197	7	35	11	8	29	-	99	-
Gerrish township	3 347	3 035	33	19	36	7	4	-	205	8
Higgins township	1 171	839	21	67	66	32	18	8	77	43
Roscommon village	493	301	18	59	57	26	18	8	6	-
Lake township	1 667	1 477	14	9	2	2	-	-	157	6
Houghton Lake CDP (part)	140	98	-	3	-	2	-	-	35	2
Lyon township	2 284	2 132	12	14	-	10	-	-	116	-
Markey township	2 408	2 110	15	18	5	-	-	-	260	-
Nester township	431	347	-	-	-	-	-	-	84	-

Table 17. **Units in Structure: 2000**—Con.

[Data based on a sample (except Tables 65-68). For information on confidentiality protection, coverage, sampling error, and nonsampling error, see Appendix G.
For location of definitions, see "How to Use This Census Report"]

State County County Subdivision Place	Total housing units	Units in structure								
		1 unit, detached	1 unit, attached	2 to 4 units	5 to 9 units	10 to 19 units	20 to 49 units	50 or more units	Mobile home	Boat, RV, van, etc.
Roscommon County—Con.										
Richfield township	3 768	3 393	24	-	4	5	-	-	332	10
St. Helen CDP	2 626	2 324	24	-	4	5	-	-	261	8
Roscommon township	2 673	2 163	26	18	4	35	7	-	410	10
Houghton Lake CDP (part)	1 766	1 459	20	18	4	35	7	-	223	-
Saginaw County	85 505	63 472	2 120	6 907	3 332	2 712	670	2 342	3 925	25
Albee township	855	764	5	-	-	-	-	-	86	-
Birch Run township	2 414	1 879	47	85	133	82	-	-	188	-
Birch Run village	739	316	31	55	107	82	-	-	148	-
Blumfield township	757	719	11	14	-	2	-	-	11	-
Brady township	904	690	3	23	8	3	-	-	177	-
Oakley village	149	110	-	12	3	3	-	-	21	-
Brant township	734	639	5	7	-	-	-	-	83	-
St. Charles village (part)	9	9	-	-	-	-	-	-	-	-
Bridgeport charter township	4 665	3 689	86	290	180	77	38	56	249	-
Bridgeport CDP	3 134	2 312	71	260	171	77	38	56	149	-
Buena Vista charter township	4 208	3 100	43	134	158	11	-	9	753	-
Buena Vista CDP	3 179	2 494	38	126	158	11	-	9	343	-
Robin Glen-Indiantown CDP	498	80	-	8	-	-	-	-	410	-
Carrollton township	2 647	2 031	132	139	115	212	-	10	8	-
Carrollton CDP	2 647	2 031	132	139	115	212	-	10	8	-
Chapin township	410	290	-	6	-	-	-	-	114	-
Chesaning township	1 991	1 634	9	155	96	4	45	4	44	-
Chesaning village	1 148	820	9	151	92	4	45	4	23	-
Frankenmuth city	2 245	1 292	206	180	261	9	50	247	-	-
Frankenmuth township	741	724	8	4	-	-	-	-	-	5
Fremont township	763	687	7	3	-	-	-	-	62	4
James township	763	737	11	13	-	-	-	-	2	-
Shields CDP (part)	91	82	4	5	-	-	-	-	-	-
Jonesfield township	674	638	4	10	9	8	-	-	5	-
Merrill village	302	273	2	10	9	8	-	-	-	-
Kochville township	990	683	31	79	14	6	-	6	171	-
Lakefield township	378	345	2	-	-	-	-	-	31	-
Maple Grove township	975	875	29	11	-	10	9	-	41	-
Marion township	348	248	2	2	1	-	-	-	93	2
Richland township	1 638	1 349	17	62	42	12	-	-	156	-
Hemlock CDP	648	451	11	43	42	12	-	-	89	-
Saginaw city	25 646	19 170	447	3 789	692	360	235	849	98	6
Saginaw charter township	17 856	10 487	748	1 464	1 387	1 723	220	1 153	666	8
Saginaw Township North CDP	11 226	6 054	519	1 113	1 064	941	101	776	658	-
Saginaw Township South CDP	6 324	4 151	213	343	323	782	119	377	8	8
St. Charles township	1 368	1 159	26	86	59	13	-	-	25	-
St. Charles village (part)	832	645	19	86	59	13	-	-	10	-
Spaulding township	926	910	4	9	-	-	-	-	3	-
Swan Creek township	982	950	-	5	-	-	-	-	27	-
St. Charles village (part)	64	64	-	-	-	-	-	-	-	-
Taymouth township	1 661	1 460	9	19	-	-	-	-	173	-
Burt CDP	416	375	-	7	-	-	-	-	34	-
Thomas township	4 700	3 588	140	167	118	135	64	8	480	-
Shields CDP (part)	2 509	1 884	128	160	118	135	64	8	12	-
Tittabawassee township	2 508	2 031	80	107	59	45	9	-	177	-
Freeland CDP	1 541	1 217	71	107	37	45	9	-	55	-
Zilwaukee city	733	679	8	44	-	-	-	-	2	-
Zilwaukee township	25	25	-	-	-	-	-	-	-	-
St. Clair County	67 107	50 384	1 472	4 608	2 251	1 101	608	974	5 688	21
Algonac city	2 014	1 621	87	55	64	22	123	42	-	-
Berlin township	1 076	1 025	-	23	-	4	-	-	21	3
Brockway township	662	587	3	14	-	-	-	-	55	3
Burtchville township	1 880	1 311	11	105	-	5	-	-	448	-
Casco township	1 733	1 258	-	32	-	-	-	-	443	-
China township	1 130	1 115	-	8	-	-	-	-	7	-
Clay township	5 320	4 738	55	40	55	13	-	-	419	-
Pearl Beach CDP	1 577	1 426	12	24	15	-	-	-	100	-
Clyde township	1 989	1 807	6	70	-	-	-	-	106	-
Columbus township	1 572	1 159	6	-	-	-	-	-	407	-
Cottrellville township	1 487	1 186	-	14	5	11	-	-	271	-
East China township	1 577	1 259	16	39	68	43	46	50	56	-
Emmett township	870	770	4	9	2	-	-	-	82	3
Emmett village	92	85	-	5	2	-	-	-	-	-
Fort Gratiot township	4 342	3 343	44	108	301	201	34	27	284	-
Grant township	606	536	6	2	-	-	-	-	60	2
Greenwood township	492	405	4	6	-	-	-	-	77	-
Ira township	2 879	1 343	19	45	21	15	-	-	1 436	-
Kenockee township	866	784	5	24	-	-	-	-	53	-
Kimball township	3 302	2 713	-	137	39	9	-	-	404	-
Lynn township	405	387	-	-	2	-	-	-	11	5
Marine City city	2 021	1 397	92	234	120	89	38	-	51	-
Marysville city	4 135	2 582	339	287	191	159	55	152	370	-
Memphis city (part)	160	105	-	15	-	22	18	-	-	-
Mussey township	1 346	1 128	34	72	29	39	2	2	40	-
Capac village	652	494	23	61	29	39	2	2	2	-
Port Huron city	13 995	8 774	491	2 534	977	264	249	637	69	-
Port Huron township	3 478	2 680	75	275	75	69	27	-	277	-
Richmond city (part)	-	-	-	-	-	-	-	-	-	-
Riley township	1 033	969	29	22	-	-	-	-	8	5
St. Clair city	2 454	1 793	64	213	206	89	8	64	17	-
St. Clair township	2 417	2 083	67	112	46	19	-	-	90	-
Wales township	1 059	951	9	22	-	11	-	-	66	-
Yale city	807	575	6	91	50	17	8	-	60	-
St. Joseph County	26 503	20 010	264	1 386	715	466	351	291	2 915	105
Burr Oak township	1 076	876	9	33	7	2	-	-	149	-
Burr Oak village	323	265	4	26	7	-	-	-	21	-
Colon township	1 752	1 349	31	22	2	40	25	-	274	9
Colon village	633	524	2	20	2	40	25	-	20	-
Constantine township	1 666	1 192	23	92	63	37	9	-	248	2
Constantine village	842	516	5	61	63	37	9	-	151	-

Table 17. **Units in Structure: 2000**—Con.

[Data based on a sample (except Tables 65-68). For information on confidentiality protection, coverage, sampling error, and nonsampling error, see Appendix G.
For location of definitions, see "How to Use This Census Report"]

State County County Subdivision Place	Total housing units	Units in structure								
		1 unit, detached	1 unit, attached	2 to 4 units	5 to 9 units	10 to 19 units	20 to 49 units	50 or more units	Mobile home	Boat, RV, van, etc.
St. Joseph County—Con.										
Fabius township	1 752	1 523	8	16	-	-	6	-	191	8
Fawn River township	661	521	13	14	2	-	-	-	103	8
Florence township	536	426	2	3	-	-	-	-	100	5
Flowerfield township	595	509	4	3	-	-	-	-	79	-
Leonidas township	431	363	-	6	-	-	-	-	62	-
Lockport township	1 585	1 297	21	37	46	24	4	5	151	-
Centreville village (part)	56	30	-	5	-	-	-	-	21	-
Mendon township	1 305	923	6	29	2	8	-	-	268	69
Mendon village	369	315	4	21	-	8	-	-	21	-
Mottville township	638	529	-	5	-	-	-	-	104	-
Nottawa township	1 521	1 154	36	42	30	4	23	-	228	4
Centreville village (part)	473	331	9	26	30	4	23	-	50	-
Park township	1 132	1 017	2	27	-	4	-	-	82	-
Sherman township	1 342	1 206	-	7	8	-	-	-	121	-
Sturgis city	4 513	2 919	49	602	303	159	155	268	58	-
Sturgis township	885	554	4	9	11	14	-	-	293	-
Three Rivers city	3 276	2 167	41	382	198	167	103	18	200	-
White Pigeon township	1 837	1 485	15	57	43	7	26	-	204	-
White Pigeon village	634	444	13	43	43	7	-	-	84	-
Sanilac County	21 314	16 828	161	547	425	265	169	57	2 686	176
Argyle township	325	268	3	8	-	-	-	-	46	-
Austin township	301	240	-	-	-	-	-	-	55	6
Bridgehampton township	371	319	2	6	-	-	-	-	44	-
Carsonville village (part)	69	52	2	6	-	-	-	-	9	-
Brown City city (part)	558	387	4	38	42	27	2	-	57	1
Buel township	503	361	-	-	2	-	2	-	138	-
Croswell city	976	743	16	64	45	20	37	-	51	-
Custer township	446	315	-	-	-	-	-	-	131	-
Delaware township	643	558	2	3	-	-	-	2	74	4
Forestville village	145	137	-	-	-	-	-	-	4	4
Elk township	597	505	-	26	5	15	-	-	46	-
Peck village	256	205	-	24	5	15	-	-	7	-
Elmer township	307	268	-	1	-	-	-	-	38	-
Evergreen township	379	302	4	2	-	-	-	-	69	2
Flynn township	369	320	3	2	-	-	-	-	44	-
Forester township	1 016	880	6	4	8	-	-	-	114	4
Fremont township	345	293	3	-	-	-	-	-	48	1
Greenleaf township	317	244	2	5	-	-	-	-	66	-
Lamotte township	384	339	2	10	-	-	-	2	31	-
Lexington township	2 334	1 508	42	79	42	58	23	2	422	158
Lexington village	1 062	374	26	68	42	58	23	2	311	158
Maple Valley township	408	365	7	2	-	-	-	-	34	-
Marion township	756	584	-	49	41	-	4	-	78	-
Deckerville village	407	271	-	49	41	-	4	-	42	-
Marlette city	842	531	4	68	60	31	57	-	91	-
Marlette township	740	658	8	9	-	-	-	-	65	-
Minden township	267	230	2	8	-	-	-	-	27	-
Minden City village	105	92	-	8	-	-	-	-	5	-
Moore township	476	412	5	13	-	-	-	-	46	-
Sandusky city	1 157	774	17	56	116	97	42	51	4	-
Sanilac township	1 760	1 254	7	32	41	17	2	-	407	-
Port Sanilac village	438	365	2	30	19	17	2	-	3	-
Speaker township	556	466	2	10	2	-	-	-	76	-
Melvin village	76	58	2	7	2	-	-	-	7	-
Washington township	667	543	-	10	-	-	-	-	114	-
Applegate village	102	91	-	4	-	-	-	-	7	-
Carsonville village (part)	147	131	-	4	-	-	-	-	12	-
Watertown township	532	455	-	-	8	-	-	-	69	-
Wheatland township	222	177	2	-	-	-	-	-	43	-
Worth township	2 760	2 529	18	42	13	-	-	-	158	-
Schoolcraft County	5 700	4 729	49	187	84	2	90	20	500	39
Doyle township	524	449	2	-	-	-	-	-	73	-
Germfask township	308	256	4	8	-	-	-	-	35	5
Hiawatha township	932	854	6	8	-	-	-	-	60	4
Inwood township	623	537	10	5	-	-	-	-	67	4
Manistique city	1 611	1 191	21	164	82	-	84	20	49	-
Manistique township	608	496	4	2	-	2	6	-	98	-
Mueller township	295	274	-	-	-	-	-	-	11	10
Seney township	189	162	2	-	2	-	-	-	23	-
Thompson township	610	510	-	-	-	-	-	-	84	16
Shiawassee County	29 087	22 235	273	2 037	778	481	232	130	2 879	42
Antrim township	737	683	3	4	-	-	-	-	45	2
Bennington township	1 100	1 062	3	15	-	-	-	-	20	-
Burns township	1 226	1 144	5	33	7	-	-	-	37	-
Byron village	228	178	4	33	7	-	-	-	6	-
Caledonia township	1 826	1 546	31	87	-	6	41	-	115	-
Middletown CDP	412	336	25	51	-	-	-	-	-	-
Corunna city	1 376	769	5	153	158	241	23	17	10	-
Durand city	1 521	1 076	10	231	61	80	34	9	20	-
Fairfield township	292	274	2	2	2	-	-	-	12	-
Hazelton township	860	788	10	38	7	13	-	-	4	-
New Lothrop village	243	179	6	38	7	13	-	-	-	-
Laingsburg city	476	335	14	62	29	16	7	-	13	-
Middlebury township	600	531	4	7	-	-	-	-	58	-
Ovid village (part)	2	2	-	-	-	-	-	-	-	-
New Haven township	507	496	2	-	-	-	-	-	9	-
Owosso city	6 684	4 625	106	1 071	395	123	52	94	218	-
Owosso township	1 933	1 396	15	97	35	-	44	-	346	-
Perry city	787	658	4	47	39	2	31	2	4	-
Perry township	1 661	1 150	8	74	8	-	-	-	421	-
Morrice village	376	250	-	42	-	-	-	-	84	-
Rush township	537	518	4	9	-	-	-	-	6	-
Sciota township	637	565	8	13	-	-	-	-	51	-
Shiawassee township	1 055	979	15	26	3	-	-	-	32	-
Bancroft village	224	204	-	14	-	-	-	-	6	-

Table 17. **Units in Structure: 2000**—Con.

[Data based on a sample (except Tables 65-68). For information on confidentiality protection, coverage, sampling error, and nonsampling error, see Appendix G.
For location of definitions, see "How to Use This Census Report"]

State County County Subdivision Place	Total housing units	Units in structure								
		1 unit, detached	1 unit, attached	2 to 4 units	5 to 9 units	10 to 19 units	20 to 49 units	50 or more units	Mobile home	Boat, RV, van, etc.
Shiawassee County—Con.										
Venice township	1 009	836	7	10	6	-	-	-	150	-
Lennon village (part)	169	159	2	2	6	-	-	-	-	-
Vernon township	2 822	1 586	4	40	8	-	-	-	1 144	40
Vernon village	336	319	2	7	8	-	-	-	-	-
Woodhull township	1 441	1 218	13	18	20	-	-	8	164	-
Tuscola County	23 378	18 441	227	839	446	72	138	103	3 071	41
Akron township	770	705	5	11	2	-	-	-	47	-
Akron village (part)	118	107	-	9	2	-	-	-	-	-
Almer township	1 138	864	-	36	89	9	10	-	130	-
Caro village (part)	291	185	-	23	68	7	8	-	-	-
Arbela township	1 168	988	6	11	4	-	-	-	159	-
Columbia township	566	517	-	17	11	-	-	-	21	-
Unionville village	249	214	-	15	11	-	-	-	9	-
Dayton township	1 008	866	-	10	2	8	-	-	120	2
Denmark township	1 332	980	15	41	53	14	-	-	229	-
Reese village	646	416	15	25	47	14	-	-	129	-
Elkland township	1 562	1 148	86	139	51	-	22	-	116	-
Cass City village (part)	1 142	778	86	130	51	-	22	-	75	-
Ellington township	545	417	2	2	-	-	-	-	119	5
Elmwood township	512	425	4	4	3	12	-	-	64	-
Gagetown village	158	122	4	3	3	12	-	-	14	-
Fairgrove township	710	619	10	19	4	-	-	-	57	1
Akron village (part)	58	51	2	2	-	-	-	-	3	-
Fairgrove village	261	209	5	15	2	-	-	-	29	1
Fremont township	1 348	1 027	3	58	34	4	-	-	213	9
Mayville village	417	318	3	58	34	4	-	-	-	-
Gilford township	339	311	4	2	-	-	-	-	22	-
Indianfields township	2 722	1 919	15	201	59	8	48	103	361	8
Caro village (part)	1 596	1 135	7	182	59	8	48	103	54	-
Juniata township	642	513	2	6	-	-	-	-	121	-
Kingston township	646	503	4	10	12	7	2	-	108	-
Kingston village (part)	162	132	-	7	12	7	2	-	2	-
Koylton township	606	488	2	10	-	-	-	-	101	5
Kingston village (part)	21	16	-	5	-	-	-	-	-	-
Millington township	1 720	1 519	9	70	55	2	2	-	62	1
Millington village	473	359	7	43	55	2	2	-	5	-
Novesta township	624	493	4	2	-	-	-	-	125	-
Cass City village (part)	-	-	-	-	-	-	-	-	-	-
Tuscola township	823	788	13	18	4	-	-	-	-	-
Vassar city	1 079	794	27	127	53	8	44	-	26	-
Vassar township	1 586	980	7	28	-	-	10	-	561	-
Watertown township	869	744	4	11	10	-	-	-	100	-
Wells township	696	512	3	4	-	-	-	-	169	8
Wisner township	367	321	2	2	-	-	-	-	40	2
Van Buren County	33 975	25 227	361	1 413	919	424	443	88	5 020	80
Almena township	1 631	1 409	16	29	-	-	-	-	177	-
Antwerp township	3 940	2 879	18	210	85	46	49	3	648	2
Lawton village	675	523	1	52	39	26	26	3	3	2
Mattawan village	1 012	440	6	88	9	20	23	-	426	-
Paw Paw village (part)	57	33	-	-	24	-	-	-	-	-
Arlington township	943	768	7	7	-	-	-	-	161	-
Bangor city	804	560	10	74	67	22	23	2	46	-
Bangor township	942	695	16	9	-	-	-	-	222	-
Bloomingdale township	1 466	1 054	12	22	34	38	-	-	306	-
Bloomingdale village	199	155	-	11	8	17	-	-	8	-
Columbia township	1 447	1 133	7	10	9	-	-	-	288	-
Breedsville village	87	82	-	-	-	-	-	-	5	-
Covert township	1 683	1 210	29	30	5	-	29	-	376	4
Decatur township	1 604	1 224	23	72	72	13	12	4	179	5
Decatur village	772	596	13	70	63	3	12	4	11	-
Geneva township	1 553	914	4	30	-	-	-	-	582	23
Gobles city	329	230	8	31	18	4	19	-	19	-
Hamilton township	723	547	7	5	-	-	-	-	164	-
Hartford city	1 038	659	5	112	12	50	32	5	163	-
Hartford township	1 169	788	-	39	17	12	29	-	278	6
Keeler township	1 562	1 397	7	13	22	-	9	-	114	-
Lawrence township	1 515	1 219	11	38	62	3	28	-	154	-
Lawrence village	406	243	5	21	62	3	28	-	44	-
Paw Paw township	3 276	2 447	27	200	229	118	31	27	197	-
Paw Paw village (part)	1 458	844	27	184	212	70	20	27	74	-
Pine Grove township	1 122	940	-	12	-	-	-	-	163	7
Porter township	1 387	1 239	-	-	-	-	-	-	144	4
South Haven city (part)	2 965	1 963	106	367	137	107	161	34	67	23
South Haven charter township	1 883	1 244	48	66	144	11	21	13	330	6
Waverly township	993	708	-	37	6	-	-	-	242	-
Washtenaw County	131 069	71 200	8 794	10 008	13 330	10 843	5 373	5 943	5 538	40
Ann Arbor city	47 214	19 725	5 065	5 011	6 787	4 425	2 548	3 527	126	-
Ann Arbor township	2 066	1 329	157	127	203	148	15	81	6	-
Barton Hills village	145	145	-	-	-	-	-	-	-	-
Augusta township	1 791	1 727	12	42	10	-	-	-	-	-
Bridgewater township	615	572	30	4	2	2	-	-	2	3
Dexter township	2 168	2 085	9	42	-	-	-	-	16	16
Freedom township	615	549	2	20	4	5	-	-	35	-
Lima township	1 236	1 157	2	16	-	-	-	61	-	-
Chelsea village (part)	313	236	-	16	-	-	-	61	-	-
Lodi township	2 025	1 618	110	21	9	-	-	-	264	3
Lyndon township	1 055	1 009	6	13	-	-	5	-	22	-
Manchester township	1 718	1 289	51	117	58	42	27	2	126	6
Manchester village	933	528	51	117	56	42	27	2	110	-
Milan city (part)	1 275	896	99	140	49	79	6	-	6	-
Northfield township	3 401	2 148	139	179	73	53	165	25	619	-
Whitmore Lake CDP (part)	2 107	971	114	97	73	53	165	25	609	-
Pittsfield charter township	12 338	5 600	660	498	1 622	2 099	650	460	749	-
Salem township	2 031	1 527	31	21	9	-	-	-	443	-
Saline city	3 215	2 011	328	244	331	71	85	58	87	-

Table 17. **Units in Structure: 2000**—Con.

[Data based on a sample (except Tables 65-68). For information on confidentiality protection, coverage, sampling error, and nonsampling error, see Appendix G.
For location of definitions, see "How to Use This Census Report"]

State County County Subdivision Place	Total housing units	Units in structure								
		1 unit, detached	1 unit, attached	2 to 4 units	5 to 9 units	10 to 19 units	20 to 49 units	50 or more units	Mobile home	Boat, RV, van, etc.
Washtenaw County—Con.										
Saline township	479	456	4	13	-	-	-	-	4	2
Scio township	6 308	4 175	269	269	280	363	46	71	832	3
Dexter village (part)	1 093	616	90	172	111	93	4	4	-	3
Sharon township	606	582	6	18	-	-	-	-	-	-
Superior township	4 097	2 556	275	106	257	52	34	49	768	-
Sylvan township	2 613	1 912	183	174	73	68	35	120	48	-
Chelsea village (part)	1 619	961	175	166	73	68	35	120	21	-
Webster township	1 859	1 834	6	12	-	-	-	-	7	-
Dexter village (part)	-	-	-	-	-	-	-	-	-	-
York charter township	1 933	1 856	20	43	-	-	-	-	14	-
Ypsilanti city	9 261	3 315	258	1 708	1 324	1 226	764	659	7	-
Ypsilanti township	21 150	11 272	1 072	1 170	2 239	2 210	993	830	1 357	7
Wayne County	826 145	560 279	45 717	79 479	31 595	25 654	23 046	43 773	16 294	308
Allen Park city	12 254	11 015	93	156	456	190	83	234	19	8
Belleville city	1 926	899	77	149	143	70	60	83	445	-
Brownstown township	9 008	5 926	737	463	742	241	110	86	663	40
Canton township	28 426	17 966	2 456	854	2 614	1 256	402	519	2 353	6
Canton CDP	28 426	17 966	2 456	854	2 614	1 256	402	519	2 353	6
Dearborn city	38 981	27 279	1 828	4 350	695	1 105	950	2 619	150	5
Dearborn Heights city	23 913	21 110	364	665	480	171	193	450	480	-
Detroit city	375 096	237 129	25 065	52 337	7 922	10 204	14 001	26 834	1 438	166
Ecorse city	4 861	3 441	239	727	93	117	9	93	135	7
Flat Rock city	3 291	1 773	57	143	360	103	5	130	720	-
Garden City city	11 719	10 506	37	191	413	333	47	179	13	-
Gibraltar city	1 791	1 289	58	109	263	23	18	26	-	5
Grosse Ile township	4 335	3 596	287	122	276	24	22	-	-	8
Grosse Ile CDP	4 335	3 596	287	122	276	24	22	-	-	8
Grosse Pointe city	2 504	1 667	296	387	67	22	46	13	6	-
Grosse Pointe township	1 054	1 048	-	6	-	-	-	-	-	-
Grosse Pointe Shores village (part)	1 054	1 048	-	6	-	-	-	-	-	-
Grosse Pointe Farms city	3 937	3 873	14	41	-	-	-	-	9	-
Grosse Pointe Park city	5 043	3 403	76	1 418	45	7	58	36	-	-
Grosse Pointe Woods city	6 717	6 456	84	87	32	7	34	7	10	-
Hamtramck city	8 894	3 764	970	3 544	126	85	84	278	43	-
Harper Woods city	6 514	5 297	171	366	366	152	46	116	-	-
Highland Park city	7 249	3 186	670	1 144	280	439	386	1 136	8	-
Huron charter township	4 888	3 272	44	54	19	10	-	-	1 489	-
Inkster city	12 013	8 208	520	584	536	746	307	1 019	93	-
Lincoln Park city	16 821	13 735	193	1 095	874	164	130	433	183	14
Livonia city	38 658	33 947	843	449	1 519	539	306	1 009	46	-
Melvindale city	4 760	3 317	73	367	163	205	191	281	163	-
Northville city (part)	1 477	810	180	185	69	26	54	153	-	-
Northville township	8 480	4 371	1 657	441	1 150	453	230	161	17	-
Plymouth city	4 556	2 650	230	688	449	182	137	204	8	8
Plymouth township	10 985	7 529	893	320	793	426	-	266	758	-
Plymouth Township CDP	10 985	7 529	893	320	793	426	-	266	758	-
Redford township	20 605	19 207	207	241	310	166	52	213	209	-
Redford CDP	20 605	19 207	207	241	310	166	52	213	209	-
River Rouge city	4 080	2 563	268	919	150	83	74	8	15	-
Riverview city	5 532	3 355	375	115	665	216	254	552	-	-
Rockwood city	1 353	914	43	75	74	74	42	35	96	-
Romulus city	8 943	5 840	311	330	676	334	85	364	1 003	-
Southgate city	13 361	9 234	384	556	667	871	405	1 147	94	3
Sumpter township	4 563	2 749	14	60	6	-	-	-	1 734	-
Taylor city	25 905	18 510	1 404	863	1 665	1 226	587	751	895	4
Trenton city	8 345	5 968	517	369	834	146	102	249	160	-
Van Buren township	10 422	4 636	385	344	797	984	1 469	296	1 504	7
Wayne city	7 656	5 044	439	502	531	256	289	580	15	-
Westland city	38 076	21 345	2 788	1 852	3 124	3 564	1 563	2 717	1 101	22
Woodhaven city	4 850	3 226	119	315	807	154	32	8	189	-
Wyandotte city	12 303	9 226	251	1 496	344	280	183	488	30	5
Wexford County	14 872	10 782	84	594	245	87	44	225	2 646	165
Antioch township	422	309	-	1	-	-	-	-	97	15
Boon township	345	265	-	2	-	-	-	-	74	4
Harrietta village (part)	82	60	-	-	-	-	-	-	22	-
Cadillac city	4 440	2 886	54	483	212	65	14	221	505	-
Cedar Creek township	606	452	-	11	-	-	-	-	135	8
Cherry Grove township	1 168	1 062	2	4	-	-	-	-	92	8
Clam Lake township	959	847	5	10	8	-	-	-	89	-
Colfax township	420	348	-	-	-	-	-	-	64	8
Greenwood township	352	240	-	-	-	-	-	-	82	30
Hanover township	634	426	2	14	7	3	-	-	152	30
Buckley village	222	152	2	14	7	3	-	-	44	-
Haring township	1 152	959	4	4	-	13	15	-	152	5
Henderson township	108	84	-	-	-	-	-	-	24	-
Liberty township	393	289	2	-	-	-	-	-	98	4
Manton city	547	377	4	44	11	4	15	2	90	-
Selma township	1 113	808	8	9	-	-	-	-	280	8
Slagle township	391	292	-	2	-	-	-	-	97	-
Harrietta village (part)	9	4	-	2	-	-	-	-	3	-
South Branch township	429	305	-	2	-	-	-	2	114	6
Springville township	1 013	569	2	8	7	2	-	-	393	32
Mesick village	181	130	-	4	7	-	-	-	40	-
Wexford township	380	264	1	-	-	-	-	-	108	7

Table 18. **Units in Structure: 2000**

[Data based on a sample (except Tables 65-68). For information on confidentiality protection, coverage, sampling error, and nonsampling error, see Appendix G.
For location of definitions, see "How to Use This Census Report"]

State County Place and County Subdivision	Total housing units	Units in structure								
		1 unit, detached	1 unit, attached	2 to 4 units	5 to 9 units	10 to 19 units	20 to 49 units	50 or more units	Mobile home	Boat, RV, van, etc.
The State	**4 234 279**	**2 988 818**	**164 910**	**264 481**	**169 946**	**144 848**	**91 625**	**124 948**	**277 158**	**7 545**
COUNTY										
Alcona County	10 584	8 959	56	38	36	17	24	-	1 385	69
Alger County	5 964	4 960	29	155	52	68	60	35	557	48
Allegan County	43 292	31 645	1 253	1 965	1 141	607	362	89	6 171	59
Alpena County	15 289	12 007	192	1 055	237	141	190	253	1 167	47
Antrim County	15 090	12 297	151	333	286	176	46	10	1 655	136
Arenac County	9 563	7 387	109	180	186	80	24	5	1 549	43
Baraga County	4 631	3 626	43	226	61	45	79	-	523	28
Barry County	23 876	19 891	180	808	212	192	125	44	2 372	52
Bay County	46 423	35 031	1 085	3 550	1 134	647	564	1 453	2 948	11
Benzie County	10 312	8 566	134	271	87	42	61	56	1 038	57
Berrien County	73 445	54 563	1 633	5 779	2 270	1 964	995	1 810	4 409	22
Branch County	19 822	14 707	231	913	354	287	240	93	2 957	40
Calhoun County	58 691	42 185	930	4 256	2 104	2 070	2 088	1 210	3 838	10
Cass County	23 884	19 711	208	701	230	133	250	83	2 565	3
Charlevoix County	15 370	11 954	207	638	437	183	211	279	1 440	21
Cheboygan County	16 583	13 400	125	414	203	129	108	12	1 944	248
Chippewa County	19 430	14 006	771	1 206	300	279	196	140	2 359	173
Clare County	22 229	16 894	103	280	266	180	128	100	3 886	392
Clinton County	24 630	19 703	426	930	679	338	163	145	2 238	8
Crawford County	10 042	7 748	53	217	61	76	44	-	1 482	361
Delta County	19 223	14 788	110	1 385	293	217	217	405	1 768	40
Dickinson County	13 702	11 101	132	830	225	265	205	56	861	27
Eaton County	42 118	28 690	1 744	2 195	1 615	2 479	1 340	1 248	2 800	7
Emmet County	18 554	13 452	597	1 223	765	423	203	199	1 605	87
Genesee County	183 630	132 311	5 969	9 205	6 556	6 774	4 012	4 490	14 295	18
Gladwin County	16 828	12 976	86	132	107	68	94	126	3 109	130
Gogebic County	10 839	8 530	147	774	311	113	233	118	578	35
Grand Traverse County	34 842	25 521	827	1 776	1 289	1 105	274	404	3 627	19
Gratiot County	15 516	11 730	145	971	294	198	223	92	1 851	12
Hillsdale County	20 189	15 496	135	887	361	342	166	172	2 613	17
Houghton County	17 748	13 235	463	1 101	856	402	234	217	1 157	83
Huron County	20 430	16 726	202	475	385	215	173	89	2 047	118
Ingham County	115 056	70 379	5 387	7 350	6 473	11 214	5 041	5 241	3 896	75
Ionia County	22 006	16 009	322	1 171	439	236	376	199	3 240	14
Iosco County	20 432	16 312	1 053	509	500	202	246	28	1 529	53
Iron County	8 772	7 581	31	351	50	25	144	5	562	23
Isabella County	24 528	14 266	484	1 828	1 089	1 707	517	1 104	3 501	32
Jackson County	62 906	47 246	857	4 627	1 445	1 261	1 268	1 112	4 846	244
Kalamazoo County	99 250	63 017	2 875	7 468	5 523	6 984	5 435	3 362	4 565	21
Kalkaska County	10 822	8 047	56	86	138	64	34	17	2 219	161
Kent County	224 000	142 341	10 303	22 098	9 792	13 900	7 516	6 956	11 069	25
Keweenaw County	2 327	2 103	84	33	24	4	10	-	60	9
Lake County	13 498	9 155	53	116	71	11	70	7	3 740	275
Lapeer County	32 732	26 468	316	1 331	786	297	369	310	2 833	22
Leelanau County	13 297	11 030	421	526	311	183	71	2	736	17
Lenawee County	39 769	30 189	619	2 937	1 211	679	571	567	2 991	5
Livingston County	58 919	48 304	2 181	1 632	1 033	1 158	574	272	3 653	112
Luce County	4 008	3 328	32	115	36	27	29	2	410	29
Mackinac County	9 413	7 738	140	364	109	118	48	4	839	53
Macomb County	320 276	219 955	23 967	12 638	20 635	12 908	5 813	9 756	14 452	152
Manistee County	14 272	11 051	174	739	188	79	46	153	1 584	258
Marquette County	32 877	22 088	1 216	3 776	1 128	908	769	584	2 333	75
Mason County	16 063	12 148	206	804	247	205	208	141	1 944	160
Mecosta County	19 593	13 389	202	931	462	474	142	103	3 734	156
Menominee County	13 639	10 356	92	847	256	142	107	195	1 579	65
Midland County	33 796	24 587	860	1 231	909	1 017	568	1 005	3 607	12
Missaukee County	8 621	6 292	42	94	33	29	32	4	1 849	246
Monroe County	56 471	42 044	1 097	2 617	1 596	1 141	718	1 385	5 858	15
Montcalm County	25 900	19 184	239	957	478	257	315	116	4 300	54
Montmorency County	9 238	7 684	51	65	14	65	30	-	1 249	80
Muskegon County	68 556	52 120	1 038	4 458	1 651	1 530	843	1 601	5 311	4
Newaygo County	23 202	16 214	139	449	261	135	143	72	5 514	275
Oakland County	492 006	336 864	26 964	21 101	31 736	22 689	13 164	21 345	18 061	82
Oceana County	15 009	10 890	111	544	131	29	63	3	3 024	214
Ogemaw County	15 404	12 625	137	166	58	84	67	56	1 915	296
Ontonagon County	5 404	4 575	35	159	42	48	33	2	480	30
Osceola County	12 853	8 838	73	313	147	66	54	104	2 979	279
Oscoda County	8 690	6 826	72	47	27	4	40	61	1 476	137
Otsego County	13 375	10 683	109	450	193	121	80	115	1 475	149
Ottawa County	86 856	61 292	4 615	6 250	2 931	2 271	1 425	1 515	6 540	17
Presque Isle County	9 910	8 380	88	202	108	45	79	57	899	52
Roscommon County	23 109	19 837	171	227	172	169	71	8	2 350	104
Saginaw County	85 505	63 472	2 120	6 907	3 332	2 712	670	2 342	3 925	25
St. Clair County	67 107	50 384	1 472	4 608	2 251	1 101	608	974	5 688	21
St. Joseph County	26 503	20 010	264	1 386	715	466	351	291	2 915	105
Sanilac County	21 314	16 828	161	547	425	265	169	57	2 686	176
Schoolcraft County	5 700	4 729	49	187	84	2	90	20	500	39
Shiawassee County	29 087	22 235	273	2 037	778	481	232	130	2 879	42
Tuscola County	23 378	18 441	227	839	446	72	138	103	3 071	41
Van Buren County	33 975	25 227	361	1 413	919	424	443	88	5 020	80
Washtenaw County	131 069	71 200	8 794	10 008	13 330	10 843	5 373	5 943	5 538	40
Wayne County	826 145	560 279	45 717	79 479	31 595	25 654	23 046	43 773	16 294	308
Wexford County	14 872	10 782	84	594	245	87	44	225	2 646	165

Table 18. **Units in Structure: 2000**—Con.

[Data based on a sample (except Tables 65-68). For information on confidentiality protection, coverage, sampling error, and nonsampling error, see Appendix G.
For location of definitions, see "How to Use This Census Report"]

State County Place and County Subdivision	Total housing units	Units in structure								
		1 unit, detached	1 unit, attached	2 to 4 units	5 to 9 units	10 to 19 units	20 to 49 units	50 or more units	Mobile home	Boat, RV, van, etc.
PLACE AND COUNTY SUBDIVISION										
Acme township, Grand Traverse County	2 212	1 612	50	111	130	102	161	46	-	-
Ada township, Kent County	3 384	3 254	90	17	17	-	6	-	-	-
Adams township, Arenac County	230	177	-	-	-	-	-	-	53	-
Adams township, Hillsdale County	1 039	814	-	32	6	-	-	-	187	-
Adams township, Houghton County	1 166	915	39	41	37	24	6	-	104	-
Addison village, Lenawee County	264	160	7	40	16	25	-	-	16	-
Addison township, Oakland County	2 295	1 957	8	31	-	11	-	2	284	2
Adrian city, Lenawee County	8 569	4 577	159	1 402	831	287	224	468	621	-
Adrian township, Lenawee County	2 244	1 916	75	108	-	6	9	56	74	-
Aetna township, Mecosta County	869	537	4	6	3	-	-	-	311	8
Aetna township, Missaukee County	288	208	2	-	-	-	-	-	69	9
Ahmeek village, Keweenaw County	120	100	2	12	-	-	-	-	6	-
Akron village, Tuscola County	176	158	2	11	2	-	-	-	3	-
Akron township, Tuscola County	770	705	5	11	2	-	-	-	47	-
Alabaster township, Iosco County	467	447	-	6	4	-	-	-	10	-
Alaiedon township, Ingham County	1 155	1 050	32	42	-	-	-	5	26	-
Alamo township, Kalamazoo County	1 424	1 158	18	41	-	-	-	-	202	5
Alanson village, Emmet County	403	254	4	14	-	19	-	-	102	10
Albee township, Saginaw County	855	764	5	-	-	-	-	-	86	-
Albert township, Montmorency County	2 604	2 300	26	37	-	22	4	-	212	3
Albion city, Calhoun County	3 579	2 396	46	686	215	63	86	72	15	-
Albion township, Calhoun County	497	412	9	12	-	2	-	-	62	-
Alcona township, Alcona County	1 297	1 225	5	2	-	-	-	-	65	-
Algansee township, Branch County	973	757	4	4	-	-	-	-	208	-
Algoma township, Kent County	2 692	2 314	5	42	-	-	-	-	331	-
Algonac city, St. Clair County	2 014	1 621	87	55	64	22	123	42	-	-
Allegan city, Allegan County	1 947	1 365	27	182	145	96	95	11	26	-
Allegan township, Allegan County	1 759	1 292	29	17	11	5	-	-	402	3
Allen village, Hillsdale County	86	69	3	8	-	-	-	-	6	-
Allen township, Hillsdale County	707	561	3	19	-	-	-	-	122	2
Allendale CDP, Ottawa County	3 033	1 645	260	219	149	259	-	19	482	-
Allendale township, Ottawa County	3 503	2 079	260	255	149	259	-	19	482	-
Allen Park city, Wayne County	12 254	11 015	93	156	456	190	83	234	19	8
Allis township, Presque Isle County	530	445	3	2	-	-	-	-	74	6
Allouez township, Keweenaw County	966	819	64	26	15	4	10	-	28	-
Alma city, Gratiot County	3 485	2 296	82	434	183	122	153	84	124	7
Almena township, Van Buren County	1 631	1 409	16	29	-	-	-	-	177	-
Almer township, Tuscola County	1 138	864	-	36	89	9	10	-	130	-
Almira township, Benzie County	1 333	1 248	-	18	-	-	-	-	56	11
Almont village, Lapeer County	1 058	694	28	72	33	7	2	-	222	-
Almont township, Lapeer County	2 185	1 800	28	79	33	7	2	-	236	-
Aloha township, Cheboygan County	688	582	4	2	-	-	-	-	83	17
Alpena city, Alpena County	5 229	3 710	103	838	140	68	157	194	19	-
Alpena township, Alpena County	4 735	3 916	62	154	93	58	33	59	355	5
Alpha village, Iron County	131	122	-	1	2	-	-	-	6	-
Alpine township, Kent County	5 866	2 654	242	76	287	1 645	289	69	600	4
Amber township, Mason County	816	654	9	9	-	-	-	-	141	3
Amboy township, Hillsdale County	639	580	3	3	-	2	-	-	47	4
Ann Arbor city, Washtenaw County	47 214	19 725	5 065	5 011	6 787	4 425	2 548	3 527	126	-
Ann Arbor township, Washtenaw County	2 066	1 329	157	127	203	148	15	81	6	-
Antioch township, Wexford County	422	309	-	1	-	-	-	-	97	15
Antrim township, Shiawassee County	737	683	3	4	-	-	-	-	45	2
Antwerp township, Van Buren County	3 940	2 879	18	210	85	46	49	3	648	2
Applegate village, Sanilac County	102	91	-	4	-	-	-	-	7	-
Arbela township, Tuscola County	1 168	988	6	11	4	-	-	-	159	-
Arcada township, Gratiot County	705	632	4	13	-	3	-	-	53	-
Arcadia township, Lapeer County	1 134	1 040	-	9	-	-	-	-	85	-
Arcadia township, Manistee County	531	474	-	-	-	-	-	-	57	-
Arenac township, Arenac County	498	349	-	3	-	-	-	-	144	2
Argentine CDP, Genesee County	966	873	7	25	53	8	-	-	-	-
Argentine township, Genesee County	2 502	2 166	24	41	53	8	-	-	210	-
Argyle township, Sanilac County	325	268	3	8	-	-	-	-	46	-
Arlington township, Van Buren County	943	768	7	7	-	-	-	-	161	-
Armada village, Macomb County	566	459	4	34	8	33	22	3	3	-
Armada township, Macomb County	1 761	1 634	12	40	8	33	22	9	3	-
Arthur township, Clare County	322	258	2	-	-	-	-	-	52	10
Arvon township, Baraga County	603	510	-	-	-	-	-	-	75	18
Ash township, Monroe County	2 942	1 968	-	50	13	37	49	12	813	-
Ashland township, Newaygo County	927	712	3	-	3	-	-	-	203	6
Ashley village, Gratiot County	214	158	6	13	-	-	-	-	37	-
Assyria township, Barry County	744	657	20	8	-	-	-	-	59	-
Athens village, Calhoun County	415	348	2	41	5	-	-	-	19	-
Athens township, Calhoun County	990	774	2	41	5	17	4	-	147	-
Atlanta CDP, Montmorency County	499	380	2	-	-	19	15	-	81	2
Atlas township, Genesee County	2 554	2 390	56	59	15	15	-	-	19	-
Attica township, Lapeer County	1 789	1 593	14	40	-	-	-	-	134	8
Auburn city, Bay County	873	566	75	67	79	55	20	-	11	-
Auburn Hills city, Oakland County	8 853	3 447	544	428	1 263	1 323	531	429	888	-
Au Gres city, Arenac County	729	444	64	53	60	61	9	5	31	2
Au Gres township, Arenac County	635	560	-	-	-	-	-	-	68	7
Augusta village, Kalamazoo County	387	310	5	32	14	7	19	-	-	-
Augusta township, Washtenaw County	1 791	1 727	12	42	10	-	-	-	-	-
Aurelius township, Ingham County	1 150	1 112	3	10	-	-	-	-	25	-
Au Sable CDP, Iosco County	736	708	4	4	3	-	4	-	13	-
Au Sable township, Iosco County	1 512	1 252	41	81	113	-	12	-	13	-
Au Sable township, Roscommon County	198	141	-	9	-	-	-	-	46	2
Austin township, Mecosta County	665	490	-	-	-	-	-	-	175	-
Austin township, Sanilac County	301	240	-	-	-	-	-	-	55	6
Au Train township, Alger County	988	870	7	5	-	-	-	-	102	4

Table 18. **Units in Structure: 2000**—Con.

[Data based on a sample (except Tables 65-68). For information on confidentiality protection, coverage, sampling error, and nonsampling error, see Appendix G.
For location of definitions, see "How to Use This Census Report"]

State County Place and County Subdivision	Total housing units	Units in structure								
		1 unit, detached	1 unit, attached	2 to 4 units	5 to 9 units	10 to 19 units	20 to 49 units	50 or more units	Mobile home	Boat, RV, van, etc.
PLACE AND COUNTY SUBDIVISION—Con.										
Avery township, Montmorency County	656	477	7	-	-	-	-	-	162	10
Backus township, Roscommon County	291	231	-	-	-	-	-	-	58	2
Bad Axe city, Huron County	1 546	1 073	33	98	107	119	62	15	39	-
Bagley township, Otsego County	3 032	2 507	31	78	7	6	-	-	394	9
Bainbridge township, Berrien County	1 295	1 047	8	42	9	-	-	-	184	5
Baldwin township, Delta County	466	368	-	5	-	-	-	-	91	2
Baldwin township, Iosco County	1 326	1 269	8	3	-	4	-	-	42	-
Baldwin village, Lake County	479	264	11	77	52	6	52	7	10	-
Baltimore township, Barry County	729	631	-	6	-	-	-	-	92	-
Bancroft village, Shiawassee County	224	204	-	14	-	-	-	-	6	-
Bangor township, Bay County	6 563	5 064	144	240	126	114	33	281	561	-
Bangor city, Van Buren County	804	560	10	74	67	22	23	2	46	-
Bangor township, Van Buren County	942	695	16	9	-	-	-	-	222	-
Banks township, Antrim County	1 010	847	6	4	2	-	-	-	144	7
Baraga village, Baraga County	601	382	14	94	25	15	45	-	26	-
Baraga township, Baraga County	1 445	1 050	18	96	25	15	45	-	187	9
Bark River township, Delta County	676	559	8	22	7	-	-	-	78	2
Barnes Lake-Millers Lake CDP, Lapeer County	664	541	23	44	-	-	-	-	56	-
Baroda village, Berrien County	378	175	7	40	-	12	-	-	144	-
Baroda township, Berrien County	1 172	783	25	62	-	12	-	-	290	-
Barry township, Barry County	1 450	1 321	19	21	-	-	20	-	69	-
Barryton village, Mecosta County	194	149	4	11	-	2	15	-	13	-
Barton township, Newaygo County	381	238	-	2	1	-	-	-	128	12
Barton Hills village, Washtenaw County	145	145	-	-	-	-	-	-	-	-
Batavia township, Branch County	661	496	4	7	-	-	-	-	154	-
Bates township, Iron County	816	753	2	8	-	-	-	-	53	-
Bath township, Clinton County	2 929	2 084	106	83	52	-	10	-	594	-
Battle Creek city, Calhoun County	23 552	16 155	449	2 559	1 144	1 132	920	834	359	-
Bay township, Charlevoix County	786	727	6	8	15	-	-	-	27	3
Bay City city, Bay County	16 259	11 553	283	2 726	350	152	228	731	236	-
Bay de Noc township, Delta County	535	464	3	-	-	-	-	-	66	2
Bay Mills township, Chippewa County	1 004	805	8	11	12	22	-	-	124	22
Beal City CDP, Isabella County	136	131	-	2	-	-	-	-	3	-
Bear Creek township, Emmet County	3 004	2 120	48	229	165	41	73	98	230	-
Bearinger township, Presque Isle County	500	436	8	2	-	-	-	-	54	-
Bear Lake township, Kalkaska County	1 042	826	-	6	-	-	-	-	193	17
Bear Lake village, Manistee County	158	132	-	6	-	-	-	-	20	-
Bear Lake township, Manistee County	906	771	8	17	-	-	-	-	105	5
Beaugrand township, Cheboygan County	652	543	-	7	16	-	-	-	83	3
Beaver township, Bay County	998	944	16	13	-	-	-	-	25	-
Beaver township, Newaygo County	293	202	-	-	-	-	-	-	83	8
Beaver Creek township, Crawford County	1 125	907	-	-	4	-	-	-	192	22
Beaverton city, Gladwin County	543	304	8	28	31	4	21	54	93	-
Beaverton township, Gladwin County	747	545	2	1	-	-	-	-	192	7
Bedford township, Calhoun County	3 804	3 177	18	53	7	13	-	6	530	-
Bedford township, Monroe County	10 659	8 930	194	261	147	40	102	206	770	9
Beecher CDP, Genesee County	5 028	4 377	78	105	210	46	-	32	180	-
Beechwood CDP, Ottawa County	1 200	885	33	104	52	33	17	8	68	-
Belding city, Ionia County	2 289	1 529	38	246	184	33	31	62	166	-
Belknap township, Presque Isle County	399	358	2	2	-	-	-	-	37	-
Bellaire village, Antrim County	555	410	4	78	38	-	2	2	21	-
Belleville city, Wayne County	1 926	899	77	149	143	70	60	83	445	-
Bellevue village, Eaton County	547	436	14	37	7	11	39	-	3	-
Bellevue township, Eaton County	1 211	1 050	16	40	7	11	39	-	48	-
Belvidere township, Montcalm County	1 367	1 090	-	33	5	-	-	-	239	-
Bengal township, Clinton County	392	387	2	3	-	-	-	-	-	-
Bennington township, Shiawassee County	1 100	1 062	3	15	-	-	-	-	20	-
Benona township, Oceana County	1 243	1 119	2	16	-	-	-	-	100	6
Bentley township, Gladwin County	362	256	2	-	-	-	-	-	102	2
Benton charter township, Berrien County	7 096	4 696	180	431	512	399	148	198	532	-
Benton township, Cheboygan County	1 592	1 351	11	11	9	-	-	-	206	4
Benton township, Eaton County	1 015	888	5	21	-	-	-	-	101	-
Benton Harbor city, Berrien County	4 502	2 944	61	696	294	84	53	336	34	-
Benton Heights CDP, Berrien County	2 116	1 521	71	192	190	-	-	25	117	-
Benzonia village, Benzie County	270	200	-	13	6	-	-	-	50	1
Benzonia township, Benzie County	2 033	1 722	64	74	21	6	26	-	114	6
Bergland township, Ontonagon County	587	512	2	4	5	10	-	-	54	-
Berkley city, Oakland County	6 833	6 266	43	81	56	104	68	209	6	-
Berlin township, Ionia County	745	634	6	25	-	-	-	-	80	-
Berlin charter township, Monroe County	2 654	2 163	18	53	48	122	-	-	250	-
Berlin township, St. Clair County	1 076	1 025	-	23	-	4	-	-	21	3
Berrien township, Berrien County	1 840	1 522	38	51	-	-	-	-	229	-
Berrien Springs village, Berrien County	795	586	15	111	61	14	-	-	8	-
Bertrand township, Berrien County	963	912	16	10	-	-	-	-	21	4
Bessemer city, Gogebic County	1 189	880	8	148	77	7	34	6	29	-
Bessemer township, Gogebic County	970	774	7	44	19	-	67	-	54	5
Bethany township, Gratiot County	547	462	1	4	-	-	-	-	80	-
Bethel township, Branch County	513	382	-	-	2	-	-	-	129	-
Beulah village, Benzie County	355	291	12	31	10	6	3	-	2	-
Beverly Hills village, Oakland County	4 197	3 877	62	35	157	24	34	8	-	-
Big Bay CDP, Marquette County	297	272	4	4	-	-	-	-	17	-
Big Creek township, Oscoda County	3 084	2 472	22	5	7	4	34	-	517	23
Big Prairie township, Newaygo County	1 471	647	4	4	-	-	-	-	809	7
Big Rapids city, Mecosta County	3 578	1 451	112	767	427	384	103	89	245	-
Big Rapids township, Mecosta County	1 324	908	26	37	24	46	18	14	251	-
Billings township, Gladwin County	2 140	1 592	18	5	-	-	-	-	507	18
Bingham township, Clinton County	981	711	-	12	8	-	-	59	191	-
Bingham township, Huron County	723	588	6	37	15	14	-	2	61	-
Bingham township, Leelanau County	1 222	1 066	22	61	-	-	-	-	73	-

Table 18. **Units in Structure: 2000**—Con.

[Data based on a sample (except Tables 65-68). For information on confidentiality protection, coverage, sampling error, and nonsampling error, see Appendix G.
For location of definitions, see "How to Use This Census Report"]

State County Place and County Subdivision	Total housing units	Units in structure								
		1 unit, detached	1 unit, attached	2 to 4 units	5 to 9 units	10 to 19 units	20 to 49 units	50 or more units	Mobile home	Boat, RV, van, etc.
PLACE AND COUNTY SUBDIVISION—Con.										
Bingham Farms village, Oakland County	477	261	205	7	4	-	-	-	-	-
Birch Run village, Saginaw County	739	316	31	55	107	82	-	-	148	-
Birch Run township, Saginaw County	2 414	1 879	47	85	133	82	-	-	188	-
Birmingham city, Oakland County	9 725	7 060	554	416	584	278	306	498	19	10
Bismarck township, Presque Isle County	558	492	2	2	-	-	-	-	53	9
Blackman township, Jackson County	6 907	3 944	92	274	236	597	319	400	1 037	8
Blaine township, Benzie County	436	395	2	4	4	-	-	-	27	4
Blair township, Grand Traverse County	2 449	1 527	12	54	-	-	-	-	856	-
Blendon township, Ottawa County	1 768	1 612	34	57	44	-	-	-	21	-
Bliss township, Emmet County	350	283	2	-	-	-	-	-	62	3
Blissfield village, Lenawee County	1 382	990	3	109	24	28	12	-	216	-
Blissfield township, Lenawee County	1 647	1 231	9	112	31	28	12	-	224	-
Bloomer township, Montcalm County	518	422	-	5	-	-	-	-	89	2
Bloomfield township, Huron County	220	197	2	-	-	-	-	-	21	-
Bloomfield township, Missaukee County	328	218	-	-	-	-	-	-	84	26
Bloomfield township, Oakland County	17 459	13 711	1 573	796	854	261	127	106	31	-
Bloomfield Hills city, Oakland County	1 628	1 199	200	124	54	10	26	9	6	-
Bloomfield Township CDP, Oakland County	17 459	13 711	1 573	796	854	261	127	106	31	-
Bloomingdale village, Van Buren County	199	155	-	11	8	17	-	-	8	-
Bloomingdale township, Van Buren County	1 466	1 054	12	22	34	38	-	-	306	-
Blue Lake township, Kalkaska County	733	695	2	-	-	-	-	-	36	-
Blue Lake township, Muskegon County	831	785	2	-	-	-	-	-	44	-
Blumfield township, Saginaw County	757	719	11	14	-	2	-	-	11	-
Boardman township, Kalkaska County	617	452	-	9	-	3	-	-	148	5
Bohemia township, Ontonagon County	124	111	-	-	-	-	-	-	13	-
Bois Blanc township, Mackinac County	430	385	-	3	-	-	-	-	24	18
Boon township, Wexford County	345	265	-	2	-	-	-	-	74	4
Boston township, Ionia County	2 059	1 422	54	71	36	24	129	11	312	-
Bourret township, Gladwin County	527	428	2	-	-	-	-	-	95	2
Bowne township, Kent County	908	869	-	17	13	-	-	-	9	-
Boyne City city, Charlevoix County	1 938	1 287	26	186	157	10	7	66	199	-
Boyne Falls village, Charlevoix County	201	127	3	16	5	-	-	-	50	-
Boyne Valley township, Charlevoix County	664	488	3	19	5	-	-	-	149	-
Brady township, Kalamazoo County	1 707	1 610	11	47	-	-	-	-	39	-
Brady township, Saginaw County	904	690	3	23	8	3	-	-	177	-
Brampton township, Delta County	484	417	-	3	7	-	-	-	54	3
Branch township, Mason County	939	759	2	4	-	-	-	-	172	2
Brandon township, Oakland County	5 285	4 057	52	101	31	19	-	14	1 011	-
Brant township, Saginaw County	734	639	5	7	-	-	-	-	83	-
Breckenridge village, Gratiot County	580	427	3	57	18	19	8	-	48	-
Breedsville village, Van Buren County	87	82	-	-	-	-	-	-	5	-
Breen township, Dickinson County	441	377	-	4	2	8	-	-	50	-
Breitung township, Dickinson County	2 514	2 120	12	15	-	2	10	-	346	9
Brevort township, Mackinac County	558	462	2	2	-	-	-	-	89	3
Bridgehampton township, Sanilac County	371	319	2	6	-	-	-	-	44	-
Bridgeport CDP, Saginaw County	3 134	2 312	71	260	171	77	38	56	149	-
Bridgeport charter township, Saginaw County	4 665	3 689	86	290	180	77	38	56	249	-
Bridgeton township, Newaygo County	815	532	-	-	-	-	-	-	276	7
Bridgewater township, Washtenaw County	615	572	30	4	2	2	-	-	2	3
Bridgman city, Berrien County	1 168	773	52	146	61	-	29	107	-	-
Brighton city, Livingston County	3 206	1 340	705	185	313	332	131	200	-	-
Brighton township, Livingston County	6 207	5 697	56	88	16	64	-	-	286	-
Briley township, Montmorency County	1 526	1 220	6	4	-	19	15	-	245	17
Britton village, Lenawee County	271	223	2	21	8	12	5	-	-	-
Brockway township, St. Clair County	662	587	3	14	-	-	-	-	55	3
Bronson city, Branch County	963	714	8	112	57	12	21	-	39	-
Bronson township, Branch County	535	450	4	6	-	-	-	-	75	-
Brookfield township, Eaton County	577	515	-	2	-	-	-	-	60	-
Brookfield township, Huron County	369	339	-	13	3	-	-	-	14	-
Brooklyn village, Jackson County	534	318	7	75	35	55	35	-	9	-
Brooks township, Newaygo County	1 957	1 575	8	15	-	-	-	-	353	6
Broomfield township, Isabella County	740	517	4	7	-	-	-	-	210	2
Brown township, Manistee County	385	336	-	3	-	-	-	-	40	6
Brown City city	560	389	4	38	42	27	2	-	57	1
Lapeer County (part)	2	2	-	-	-	-	-	-	-	-
Sanilac County (part)	558	387	4	38	42	27	2	-	57	1
Brownlee Park CDP, Calhoun County	1 208	735	7	28	-	28	-	13	397	-
Brownstown township, Wayne County	9 008	5 926	737	463	742	241	110	86	663	40
Bruce township, Chippewa County	977	805	2	11	-	-	-	-	153	6
Bruce township, Macomb County	2 896	2 274	87	79	12	7	16	-	421	-
Buchanan city, Berrien County	2 132	1 403	23	265	70	177	77	101	16	-
Buchanan township, Berrien County	1 520	1 319	-	-	4	-	-	6	191	-
Buckeye township, Gladwin County	663	414	2	9	-	3	-	2	217	16
Buckley village, Wexford County	222	152	2	14	7	3	-	-	44	-
Buel township, Sanilac County	503	361	-	-	2	-	2	-	138	-
Buena Vista CDP, Saginaw County	3 179	2 494	38	126	158	11	-	9	343	-
Buena Vista charter township, Saginaw County	4 208	3 100	43	134	158	11	-	9	753	-
Bunker Hill township, Ingham County	736	556	1	13	-	-	-	-	161	5
Burdell township, Osceola County	719	500	4	8	3	-	-	-	195	9
Burleigh township, Iosco County	410	321	3	2	4	-	-	-	74	6
Burlington village, Calhoun County	163	114	-	18	2	-	-	-	29	-
Burlington township, Calhoun County	788	576	5	18	2	-	-	-	187	-
Burlington township, Lapeer County	545	456	2	6	-	-	-	-	81	-
Burns township, Shiawassee County	1 226	1 144	5	33	7	-	-	-	37	-
Burnside township, Lapeer County	695	572	9	9	2	-	-	-	103	-
Burr Oak village, St. Joseph County	323	265	4	26	7	-	-	-	21	-
Burr Oak township, St. Joseph County	1 076	876	9	33	7	2	-	-	149	-
Burt township, Alger County	720	626	4	2	-	26	-	-	48	14
Burt township, Cheboygan County	798	744	6	-	2	-	-	-	43	3

Table 18. **Units in Structure: 2000**—Con.

[Data based on a sample (except Tables 65-68). For information on confidentiality protection, coverage, sampling error, and nonsampling error, see Appendix G.
For location of definitions, see "How to Use This Census Report"]

State County Place and County Subdivision	Total housing units	Units in structure								
		1 unit, detached	1 unit, attached	2 to 4 units	5 to 9 units	10 to 19 units	20 to 49 units	50 or more units	Mobile home	Boat, RV, van, etc.
PLACE AND COUNTY SUBDIVISION—Con.										
Burt CDP, Saginaw County	416	375	-	7	-	-	-	-	34	-
Burtchville township, St. Clair County	1 880	1 311	11	105	-	5	-	-	448	-
Burton city, Genesee County	12 348	9 982	89	203	102	383	233	224	1 126	6
Bushnell township, Montcalm County	598	392	2	-	2	-	-	-	170	32
Butler township, Branch County	458	378	-	-	-	-	-	-	78	2
Butman township, Gladwin County	1 485	1 380	9	-	-	-	-	-	90	6
Butterfield township, Missaukee County	398	290	4	5	-	-	-	-	85	14
Byron township, Kent County	6 746	3 521	778	317	275	214	255	16	1 363	7
Byron village, Shiawassee County	228	178	4	33	7	-	-	-	6	-
Byron Center CDP, Kent County	1 376	924	178	109	14	28	20	8	95	-
Cadillac city, Wexford County	4 440	2 886	54	483	212	65	14	221	505	-
Caldwell township, Missaukee County	851	566	6	4	-	2	-	-	260	13
Caledonia township, Alcona County	1 094	978	6	2	-	-	-	-	104	4
Caledonia village, Kent County	459	303	2	53	16	32	47	6	-	-
Caledonia township, Kent County	3 225	2 663	62	89	28	79	100	16	188	-
Caledonia township, Shiawassee County	1 826	1 546	31	87	-	6	41	-	115	-
California township, Branch County	299	227	8	4	-	-	-	-	58	2
Calumet village, Houghton County	485	133	30	124	89	40	16	43	10	-
Calumet township, Houghton County	3 563	2 612	286	252	137	72	42	43	119	-
Calvin township, Cass County	1 003	711	5	21	15	-	-	-	251	-
Cambria township, Hillsdale County	1 284	1 035	7	19	2	15	-	-	202	4
Cambridge township, Lenawee County	2 679	2 400	18	51	13	17	29	-	151	-
Camden village, Hillsdale County	214	146	-	6	-	4	13	-	44	1
Camden township, Hillsdale County	871	707	9	12	-	6	13	-	123	1
Campbell township, Ionia County	836	695	1	15	-	-	24	-	101	-
Canada Creek Ranch CDP, Montmorency County	610	604	4	-	-	-	2	-	-	-
Canadian Lakes CDP, Mecosta County	1 616	1 561	10	14	-	2	-	-	29	-
Cannon township, Kent County	4 173	3 770	156	150	47	10	-	-	40	-
Canton CDP, Wayne County	28 426	17 966	2 456	854	2 614	1 256	402	519	2 353	6
Canton township, Wayne County	28 426	17 966	2 456	854	2 614	1 256	402	519	2 353	6
Capac village, St. Clair County	652	494	23	61	29	39	2	2	2	-
Carleton village, Monroe County	1 058	434	-	33	13	29	49	3	497	-
Carlton township, Barry County	904	782	15	3	-	-	-	-	104	-
Carmel township, Eaton County	959	897	4	14	7	-	-	-	37	-
Carney village, Menominee County	102	84	-	2	4	-	-	-	12	-
Caro village, Tuscola County	1 887	1 320	7	205	127	15	56	103	54	-
Carp Lake township, Emmet County	736	577	2	7	-	-	-	-	124	26
Carp Lake township, Ontonagon County	614	515	5	5	7	6	18	-	56	2
Carrollton township, Saginaw County	2 647	2 031	132	139	115	212	-	10	8	-
Carrollton CDP, Saginaw County	2 647	2 031	132	139	115	212	-	10	8	-
Carson City city, Montcalm County	534	377	-	59	47	8	34	-	9	-
Carsonville village, Sanilac County	216	183	2	10	-	-	-	-	21	-
Cascade township, Kent County	5 638	4 595	663	42	47	78	68	145	-	-
Casco township, Allegan County	1 842	1 383	16	121	29	27	-	-	266	-
Casco township, St. Clair County	1 733	1 258	-	32	-	-	-	-	443	-
Case township, Presque Isle County	673	528	4	6	-	-	-	-	112	23
Caseville village, Huron County	696	529	21	34	27	2	16	5	62	-
Caseville township, Huron County	2 614	2 170	31	34	27	2	16	5	327	2
Casnovia village	124	105	2	8	-	-	-	-	9	-
Kent County (part)	69	62	-	-	-	-	-	-	7	-
Muskegon County (part)	55	43	2	8	-	-	-	-	2	-
Casnovia township, Muskegon County	945	749	10	19	-	10	-	-	157	-
Caspian city, Iron County	509	433	2	34	-	-	29	-	11	-
Cass City village, Tuscola County	1 142	778	86	130	51	-	22	-	75	-
Cassopolis village, Cass County	780	533	6	69	49	13	42	-	68	-
Castleton township, Barry County	1 489	1 011	7	65	29	26	21	-	318	12
Cato township, Montcalm County	1 308	1 021	9	50	52	21	19	2	134	-
Cedar township, Osceola County	341	224	2	-	-	-	-	-	91	24
Cedar Creek township, Muskegon County	1 296	874	25	19	7	7	-	-	364	-
Cedar Creek township, Wexford County	606	452	-	11	-	-	-	-	135	8
Cedar Springs city, Kent County	1 193	623	29	163	110	3	-	-	265	-
Cedarville township, Menominee County	373	317	2	-	2	-	-	-	45	7
Cement City village	173	139	-	2	-	-	-	-	32	-
Jackson County (part)	15	8	-	-	-	-	-	-	7	-
Lenawee County (part)	158	131	-	2	-	-	-	-	25	-
Center township, Emmet County	297	263	2	-	-	-	-	-	32	-
Center Line city, Macomb County	3 892	2 315	247	240	359	137	23	563	8	-
Centerville township, Leelanau County	697	610	7	4	-	-	-	-	70	6
Central Lake village, Antrim County	490	387	5	26	13	13	2	-	44	-
Central Lake township, Antrim County	1 458	1 244	15	26	13	13	2	-	137	8
Centreville village, St. Joseph County	529	361	9	31	30	4	23	-	71	-
Champion township, Marquette County	257	223	-	1	-	-	-	-	29	4
Chandler township, Charlevoix County	150	127	-	-	-	-	-	-	23	-
Chandler township, Huron County	192	179	-	-	-	-	-	-	13	-
Chapin township, Saginaw County	410	290	-	6	-	-	-	-	114	-
Charleston township, Kalamazoo County	706	638	8	6	-	-	-	-	54	-
Charlevoix city, Charlevoix County	2 103	1 283	15	219	150	76	141	196	16	7
Charlevoix township, Charlevoix County	945	653	17	43	5	-	20	-	207	-
Charlotte city, Eaton County	3 391	2 242	124	427	180	158	52	111	97	-
Charlton township, Otsego County	1 434	1 257	4	-	3	-	-	-	126	44
Chase township, Lake County	565	411	4	4	-	-	-	-	144	2
Chassell township, Houghton County	950	805	10	10	3	6	10	-	106	-
Chatham village, Alger County	112	88	2	6	5	-	-	-	11	-
Cheboygan city, Cheboygan County	2 328	1 567	44	270	140	73	84	10	140	-
Chelsea village, Washtenaw County	1 932	1 197	175	182	73	68	35	181	21	-
Cherry Grove township, Wexford County	1 168	1 062	2	4	-	-	-	-	92	8
Cherry Valley township, Lake County	450	271	3	-	-	-	-	-	170	6
Chesaning village, Saginaw County	1 148	820	9	151	92	4	45	4	23	-

Table 18. **Units in Structure: 2000**—Con.

[Data based on a sample (except Tables 65-68). For information on confidentiality protection, coverage, sampling error, and nonsampling error, see Appendix G.
For location of definitions, see "How to Use This Census Report"]

State County Place and County Subdivision	Total housing units	Units in structure								
		1 unit, detached	1 unit, attached	2 to 4 units	5 to 9 units	10 to 19 units	20 to 49 units	50 or more units	Mobile home	Boat, RV, van, etc.
PLACE AND COUNTY SUBDIVISION—Con.										
Chesaning township, Saginaw County	1 991	1 634	9	155	96	4	45	4	44	-
Cheshire township, Allegan County	1 114	768	12	4	-	-	-	-	322	8
Chester township, Eaton County	670	613	4	13	-	-	-	8	32	-
Chester township, Otsego County	879	725	3	-	-	-	-	-	117	34
Chester township, Ottawa County	794	673	6	12	-	-	-	-	103	-
Chesterfield township, Macomb County	13 992	9 116	1 551	641	572	613	125	182	1 192	-
Chestonia township, Antrim County	287	170	3	7	-	-	-	-	84	23
Chikaming township, Berrien County	3 473	3 007	70	160	35	15	-	7	172	7
China township, St. Clair County	1 130	1 115	-	8	-	-	-	-	7	-
Chippewa township, Chippewa County	265	209	-	2	1	-	-	-	49	4
Chippewa township, Isabella County	1 732	1 096	12	62	14	35	-	-	513	-
Chippewa township, Mecosta County	1 140	864	4	3	5	-	-	-	248	16
Chocolay township, Marquette County	2 624	2 205	14	145	7	23	44	-	186	-
Churchill township, Ogemaw County	1 059	895	7	-	-	-	-	-	146	11
Clam Lake township, Wexford County	959	847	5	10	8	-	-	-	89	-
Clam Union township, Missaukee County	490	399	-	4	-	-	-	-	82	5
Clare city	1 488	820	13	167	121	119	58	96	94	-
Clare County (part)	1 470	804	13	167	121	119	58	96	92	-
Isabella County (part)	18	16	-	-	-	-	-	-	2	-
Clarence township, Calhoun County	1 003	824	4	18	-	-	-	-	154	3
Clarendon township, Calhoun County	425	343	-	-	-	-	-	-	82	-
Clark township, Mackinac County	1 935	1 762	16	35	-	17	-	-	102	3
Clarksville village, Ionia County	141	102	1	11	-	-	24	-	3	-
Clawson city, Oakland County	5 676	4 364	123	174	372	357	35	251	-	-
Clay township, St. Clair County	5 320	4 738	55	40	55	13	-	-	419	-
Claybanks township, Oceana County	513	470	2	5	-	-	-	-	36	-
Clayton township, Arenac County	512	375	7	6	-	-	-	-	122	2
Clayton township, Genesee County	2 890	2 211	83	68	93	9	-	7	419	-
Clayton village, Lenawee County	132	117	-	12	-	-	-	-	3	-
Clearwater township, Kalkaska County	1 367	1 101	6	3	4	16	-	-	237	-
Clement township, Gladwin County	1 174	954	6	-	-	-	-	-	210	4
Cleon township, Manistee County	475	322	-	9	-	-	-	-	126	18
Cleveland township, Leelanau County	787	633	8	-	105	-	-	-	41	-
Clifford village, Lapeer County	138	115	-	2	-	-	-	-	21	-
Climax village, Kalamazoo County	293	242	7	15	-	26	-	-	3	-
Climax township, Kalamazoo County	921	768	11	15	-	26	-	-	101	-
Clinton village, Lenawee County	969	624	10	109	18	35	5	-	168	-
Clinton township, Lenawee County	1 459	1 043	10	112	18	49	5	-	222	-
Clinton CDP, Macomb County	41 803	20 486	6 034	1 745	3 694	3 534	1 961	1 725	2 624	-
Clinton township, Macomb County	41 803	20 486	6 034	1 745	3 694	3 534	1 961	1 725	2 624	-
Clinton township, Oscoda County	535	456	6	-	-	-	-	-	67	6
Clio city, Genesee County	1 205	631	7	170	95	102	52	78	70	-
Clyde township, Allegan County	849	638	1	7	-	-	-	-	203	-
Clyde township, St. Clair County	1 989	1 807	6	70	-	-	-	-	106	-
Coe township, Isabella County	1 222	956	5	102	33	19	-	-	107	-
Cohoctah township, Livingston County	1 225	1 112	7	22	-	-	-	-	58	26
Coldsprings township, Kalkaska County	1 255	908	10	6	2	-	-	-	295	34
Coldwater city, Branch County	4 364	2 707	98	517	171	164	197	93	417	-
Coldwater township, Branch County	1 680	1 219	48	31	5	16	-	-	361	-
Coldwater township, Isabella County	407	286	-	2	-	-	-	-	112	7
Coleman city, Midland County	585	396	4	21	25	11	33	-	95	-
Colfax township, Benzie County	287	194	3	-	-	-	-	-	90	-
Colfax township, Huron County	764	584	-	-	17	20	-	-	143	-
Colfax township, Mecosta County	806	666	-	12	-	-	-	-	128	-
Colfax township, Oceana County	538	295	2	9	-	-	-	-	222	10
Colfax township, Wexford County	420	348	-	-	-	-	-	-	64	8
Coloma city, Berrien County	677	547	19	87	9	13	-	-	2	-
Coloma charter township, Berrien County	2 597	1 966	7	233	93	12	-	7	278	1
Colon village, St. Joseph County	633	524	2	20	2	40	25	-	20	-
Colon township, St. Joseph County	1 752	1 349	31	22	2	40	25	-	274	9
Columbia township, Jackson County	3 547	3 229	7	109	56	55	35	-	56	-
Columbia township, Tuscola County	566	517	-	17	11	-	-	-	21	-
Columbia township, Van Buren County	1 447	1 133	7	10	9	-	-	-	288	-
Columbiaville village, Lapeer County	343	267	4	32	8	-	30	-	2	-
Columbus township, Luce County	309	267	2	4	-	-	-	-	28	8
Columbus township, St. Clair County	1 572	1 159	6	-	-	-	-	-	407	-
Comins township, Oscoda County	1 215	886	16	17	7	-	3	59	209	18
Commerce township, Oakland County	12 897	10 843	579	118	104	187	25	36	1 005	-
Comstock township, Kalamazoo County	5 596	4 182	111	251	239	215	398	125	70	5
Comstock Northwest CDP, Kalamazoo County	2 107	1 171	24	43	205	147	392	125	-	-
Comstock Park CDP, Kent County	4 636	1 725	242	96	403	1 630	289	69	182	-
Concord village, Jackson County	471	328	7	46	33	-	-	-	57	-
Concord township, Jackson County	1 113	886	7	63	33	-	-	-	124	-
Constantine village, St. Joseph County	842	516	5	61	63	37	9	-	151	-
Constantine township, St. Joseph County	1 666	1 192	23	92	63	37	9	-	248	2
Convis township, Calhoun County	646	520	4	4	-	-	-	-	118	-
Conway township, Livingston County	919	879	12	8	-	-	-	-	20	-
Cooper township, Kalamazoo County	3 269	3 033	43	97	-	-	-	-	96	-
Coopersville city, Ottawa County	1 521	863	40	94	62	51	38	50	323	-
Copemish village, Manistee County	107	77	-	5	-	-	-	-	25	-
Copper City village, Houghton County	111	109	-	2	-	-	-	-	-	-
Cornell township, Delta County	372	329	-	-	-	-	-	-	41	2
Corunna city, Shiawassee County	1 376	769	5	153	158	241	23	17	10	-
Corwith township, Otsego County	944	687	-	30	5	21	13	-	155	33
Cottrellville township, St. Clair County	1 487	1 186	-	14	5	11	-	-	271	-
Courtland township, Kent County	2 015	1 957	-	12	12	-	-	-	34	-
Covert township, Van Buren County	1 683	1 210	29	30	5	-	29	-	376	4
Covington township, Baraga County	342	300	2	2	-	-	-	-	38	-

Table 18. **Units in Structure: 2000**—Con.

[Data based on a sample (except Tables 65-68). For information on confidentiality protection, coverage, sampling error, and nonsampling error, see Appendix G.
For location of definitions, see "How to Use This Census Report"]

State County Place and County Subdivision	Total housing units	Units in structure								
		1 unit, detached	1 unit, attached	2 to 4 units	5 to 9 units	10 to 19 units	20 to 49 units	50 or more units	Mobile home	Boat, RV, van, etc.
PLACE AND COUNTY SUBDIVISION—Con.										
Crockery township, Ottawa County	1 475	1 167	7	63	13	-	6	-	219	-
Cross Village township, Emmet County	309	282	-	-	-	-	-	-	27	-
Croswell city, Sanilac County	976	743	16	64	45	20	37	-	51	-
Croton township, Newaygo County	1 672	1 205	16	-	-	-	-	-	430	21
Crystal township, Montcalm County	1 596	1 326	4	19	16	-	-	-	227	4
Crystal township, Oceana County	436	230	-	50	-	-	-	-	153	3
Crystal Falls city, Iron County	928	798	8	64	10	2	40	-	6	-
Crystal Falls township, Iron County	1 198	1 086	6	2	-	-	-	-	100	4
Crystal Lake township, Benzie County	1 075	998	11	8	-	-	-	2	56	-
Cumming township, Ogemaw County	536	434	2	4	-	-	-	-	80	16
Curtis township, Alcona County	1 589	1 237	3	-	-	-	-	-	325	24
Custer township, Antrim County	911	642	45	6	57	21	-	3	111	26
Custer village, Mason County	138	116	-	3	10	-	-	-	9	-
Custer township, Mason County	550	467	6	5	10	-	-	-	62	-
Custer township, Sanilac County	446	315	-	-	-	-	-	-	131	-
Cutlerville CDP, Kent County	6 282	1 911	627	324	384	568	313	27	2 128	-
Dafter township, Chippewa County	551	430	2	-	-	13	2	-	96	8
Daggett village, Menominee County	106	89	2	-	-	-	-	-	15	-
Daggett township, Menominee County	376	312	2	-	-	-	-	-	60	2
Dallas township, Clinton County	796	711	6	48	10	17	-	-	4	-
Dalton township, Muskegon County	3 055	2 644	40	22	16	-	-	-	333	-
Danby township, Ionia County	942	770	4	14	-	-	-	-	154	-
Dansville village, Ingham County	157	146	-	7	-	2	-	-	2	-
Davison city, Genesee County	2 661	1 360	12	204	235	217	135	334	164	-
Davison township, Genesee County	7 844	3 941	560	209	422	783	796	348	785	-
Day township, Montcalm County	487	411	-	-	-	-	-	-	76	-
Dayton township, Newaygo County	741	668	-	5	-	-	-	-	68	-
Dayton township, Tuscola County	1 008	866	-	10	2	8	-	-	120	2
Dearborn city, Wayne County	38 981	27 279	1 828	4 350	695	1 105	950	2 619	150	5
Dearborn Heights city, Wayne County	23 913	21 110	364	665	480	171	193	450	480	-
Decatur village, Van Buren County	772	596	13	70	63	3	12	4	11	-
Decatur township, Van Buren County	1 604	1 224	23	72	72	13	12	4	179	5
Deckerville village, Sanilac County	407	271	-	49	41	-	4	-	42	-
Deep River township, Arenac County	1 054	809	4	16	-	-	-	-	210	15
Deerfield township, Isabella County	1 157	1 027	11	14	10	-	-	-	95	-
Deerfield township, Lapeer County	2 186	1 837	23	60	-	-	-	-	266	-
Deerfield village, Lenawee County	369	307	14	33	2	13	-	-	-	-
Deerfield township, Lenawee County	643	571	14	33	2	13	-	-	10	-
Deerfield township, Livingston County	1 495	1 391	-	-	-	-	-	-	95	9
Deerfield township, Mecosta County	620	421	5	4	-	-	-	-	188	2
Delaware township, Sanilac County	643	558	2	3	-	-	-	2	74	4
Delhi charter township, Ingham County	9 012	5 982	239	452	421	385	89	251	1 166	27
Delta charter township, Eaton County	13 107	7 238	1 044	562	996	1 502	825	698	242	-
Denmark township, Tuscola County	1 332	980	15	41	53	14	-	-	229	-
Denton township, Roscommon County	4 871	3 969	26	73	55	78	42	-	605	23
Denver township, Isabella County	442	326	2	2	-	-	-	-	112	-
Denver township, Newaygo County	930	550	1	9	10	15	11	-	295	39
Detour township, Chippewa County	827	688	-	4	9	-	-	-	117	9
De Tour Village village, Chippewa County	302	247	-	2	9	-	-	-	41	3
Detroit city, Wayne County	375 096	237 129	25 065	52 337	7 922	10 204	14 001	26 834	1 438	166
Detroit Beach CDP, Monroe County	823	823	-	-	-	-	-	-	-	-
De Witt city, Clinton County	1 677	1 324	22	118	147	66	-	-	-	-
De Witt township, Clinton County	5 113	3 454	167	92	179	167	35	10	1 009	-
Dexter village, Washtenaw County	1 093	616	90	172	111	93	4	4	-	3
Dexter township, Washtenaw County	2 168	2 085	9	42	-	-	-	-	16	16
Dickson township, Manistee County	674	483	3	3	-	-	-	-	141	44
Dimondale village, Eaton County	487	443	7	35	-	-	-	-	2	-
Dorr township, Allegan County	2 135	1 931	27	32	6	-	-	-	139	-
Douglas village, Allegan County	855	513	109	101	30	2	5	-	95	-
Douglass township, Montcalm County	1 086	854	6	8	-	-	-	-	211	7
Dover township, Lake County	293	224	-	-	-	-	-	-	59	10
Dover township, Lenawee County	683	558	-	20	-	2	-	-	103	-
Dover township, Otsego County	332	252	-	46	-	-	-	-	27	7
Dowagiac city, Cass County	2 603	1 797	82	298	130	72	114	79	31	-
Doyle township, Schoolcraft County	524	449	2	-	-	-	-	-	73	-
Drummond township, Chippewa County	1 498	1 220	13	22	-	-	16	-	209	18
Dryden village, Lapeer County	319	237	-	18	3	-	-	-	61	-
Dryden township, Lapeer County	1 673	1 547	-	48	3	-	-	-	68	7
Duncan township, Houghton County	398	332	-	-	-	-	-	-	25	41
Dundee village, Monroe County	1 476	822	23	118	88	42	63	95	225	-
Dundee township, Monroe County	2 498	1 836	23	118	88	42	63	95	233	-
Duplain township, Clinton County	900	783	5	53	1	17	-	-	41	-
Durand city, Shiawassee County	1 521	1 076	10	231	61	80	34	9	20	-
Dwight township, Huron County	414	363	2	3	6	2	-	-	35	3
Eagle village, Clinton County	44	43	-	-	-	-	-	-	1	-
Eagle township, Clinton County	873	844	14	6	4	-	-	-	5	-
Eagle Harbor township, Keweenaw County	488	472	6	4	-	-	-	-	6	-
East Bay township, Grand Traverse County	4 346	3 725	102	198	114	40	14	-	153	-
East China township, St. Clair County	1 577	1 259	16	39	68	43	46	50	56	-
East Grand Rapids city, Kent County	3 935	3 711	16	63	62	44	29	-	10	-
East Jordan city, Charlevoix County	1 098	774	13	68	45	48	30	-	120	-
Eastlake village, Manistee County	209	185	5	2	-	-	-	-	17	-
East Lansing city	15 318	5 300	950	905	1 450	3 473	1 715	1 514	-	11
Clinton County (part)	-	-	-	-	-	-	-	-	-	-
Ingham County (part)	15 318	5 300	950	905	1 450	3 473	1 715	1 514	-	11
Easton township, Ionia County	1 161	773	12	29	-	-	-	-	347	-
Eastpointe city, Macomb County	13 965	12 421	169	281	340	190	122	264	178	-
East Tawas city, Iosco County	1 702	1 325	32	76	62	35	148	17	7	-

Table 18. **Units in Structure: 2000**—Con.

[Data based on a sample (except Tables 65-68). For information on confidentiality protection, coverage, sampling error, and nonsampling error, see Appendix G.
For location of definitions, see "How to Use This Census Report"]

State County Place and County Subdivision	Total housing units	Units in structure								
		1 unit, detached	1 unit, attached	2 to 4 units	5 to 9 units	10 to 19 units	20 to 49 units	50 or more units	Mobile home	Boat, RV, van, etc.
PLACE AND COUNTY SUBDIVISION—Con.										
Eastwood CDP, Kalamazoo County	2 792	1 902	30	216	110	201	274	49	10	-
Eaton township, Eaton County	1 603	1 311	47	7	2	-	-	-	236	-
Eaton Rapids city, Eaton County	2 180	1 548	19	193	98	50	108	8	156	-
Eaton Rapids township, Eaton County	1 375	1 295	7	11	-	-	-	-	62	-
Eau Claire village, Berrien County	235	189	22	18	2	-	2	-	2	-
Echo township, Antrim County	542	435	2	-	-	-	-	-	98	7
Eckford township, Calhoun County	523	492	2	-	-	-	-	-	29	-
Ecorse city, Wayne County	4 861	3 441	239	727	93	117	9	93	135	7
Eden township, Lake County	661	314	-	-	9	-	-	-	285	53
Eden township, Mason County	363	319	4	2	-	-	-	-	36	2
Edenville township, Midland County	1 180	867	6	18	3	-	-	-	286	-
Edgemont Park CDP, Ingham County	1 102	871	16	33	54	113	15	-	-	-
Edmore village, Montcalm County	522	370	2	34	18	38	25	-	35	-
Edwards township, Ogemaw County	755	660	-	-	-	-	-	-	93	2
Edwardsburg village, Cass County	533	304	16	32	9	1	30	-	141	-
Egelston township, Muskegon County	3 640	2 476	16	68	8	-	-	-	1 072	-
Elba township, Gratiot County	567	436	6	17	-	-	-	-	108	-
Elba township, Lapeer County	2 115	1 957	7	37	4	-	-	-	110	-
Elberta village, Benzie County	241	175	4	24	-	-	-	-	38	-
Elbridge township, Oceana County	449	312	17	28	9	-	-	-	83	-
Elk township, Lake County	1 386	1 080	-	-	-	-	-	-	240	66
Elk township, Sanilac County	597	505	-	26	5	15	-	-	46	-
Elkland township, Tuscola County	1 562	1 148	86	139	51	-	22	-	116	-
Elk Rapids village, Antrim County	1 074	748	17	68	77	88	20	5	51	-
Elk Rapids township, Antrim County	1 775	1 390	17	85	81	88	20	5	73	16
Elkton village, Huron County	395	311	5	34	34	-	6	-	2	3
Ellington township, Tuscola County	545	417	2	2	-	-	-	-	119	5
Ellis township, Cheboygan County	325	251	-	-	-	-	-	-	49	25
Ellsworth village, Antrim County	208	176	4	4	2	-	-	-	22	-
Ellsworth township, Lake County	574	387	4	3	-	-	-	-	180	-
Elmer township, Oscoda County	851	600	4	4	-	-	-	2	215	26
Elmer township, Sanilac County	307	268	-	1	-	-	-	-	38	-
Elmira township, Otsego County	686	622	2	8	-	-	-	-	54	-
Elm River township, Houghton County	325	289	-	6	-	-	-	-	30	-
Elmwood charter township, Leelanau County	1 912	1 550	128	74	37	17	-	-	106	-
Elmwood township, Tuscola County	512	425	4	4	3	12	-	-	64	-
Elsie village, Clinton County	438	337	5	46	1	17	-	-	32	-
Ely township, Marquette County	1 103	951	4	1	-	-	-	-	147	-
Emerson township, Gratiot County	383	332	4	-	-	-	-	-	47	-
Emmett township, Calhoun County	5 263	3 660	39	111	138	235	437	76	567	-
Emmett village, St. Clair County	92	85	-	5	2	-	-	-	-	-
Emmett township, St. Clair County	870	770	4	9	2	-	-	-	82	3
Empire village, Leelanau County	274	240	4	12	2	12	-	-	4	-
Empire township, Leelanau County	952	832	6	29	2	12	-	-	71	-
Ensign township, Delta County	532	482	2	-	-	-	-	-	48	-
Ensley township, Newaygo County	944	729	9	-	-	-	-	-	201	5
Enterprise township, Missaukee County	197	137	-	-	-	-	-	-	48	12
Erie township, Monroe County	1 917	1 532	30	68	6	-	-	11	270	-
Erwin township, Gogebic County	225	215	-	-	-	-	-	-	10	-
Escanaba city, Delta County	6 250	3 811	38	1 184	188	160	157	340	372	-
Escanaba township, Delta County	1 402	1 181	2	6	-	-	-	-	213	-
Essex township, Clinton County	662	592	4	20	13	6	-	-	27	-
Essexville city, Bay County	1 530	1 444	33	48	-	-	-	5	-	-
Estral Beach village, Monroe County	223	221	-	2	-	-	-	-	-	-
Eureka township, Montcalm County	1 274	1 125	9	33	10	-	-	-	97	-
Evangeline township, Charlevoix County	497	430	4	33	5	-	-	-	23	2
Evart city, Osceola County	786	509	5	118	47	7	16	45	39	-
Evart township, Osceola County	916	691	3	-	-	-	-	-	202	20
Eveline township, Charlevoix County	1 320	1 162	74	23	4	-	-	-	55	2
Everett township, Newaygo County	896	563	7	-	2	-	-	-	315	9
Evergreen township, Montcalm County	1 321	969	10	40	27	3	3	3	266	-
Evergreen township, Sanilac County	379	302	4	2	-	-	-	-	69	2
Ewing township, Marquette County	169	143	-	-	-	-	-	-	24	2
Excelsior township, Kalkaska County	564	388	-	2	-	-	-	-	165	9
Exeter township, Monroe County	1 307	1 216	22	52	3	-	-	-	14	-
Fabius township, St. Joseph County	1 752	1 523	8	16	-	-	6	-	191	8
Fairbanks township, Delta County	267	216	-	-	-	-	-	-	41	10
Fairfield township, Lenawee County	665	575	3	17	-	-	-	-	70	-
Fairfield township, Shiawassee County	292	274	2	2	2	-	-	-	12	-
Fairgrove village, Tuscola County	261	209	5	15	2	-	-	-	29	1
Fairgrove township, Tuscola County	710	619	10	19	4	-	-	-	57	1
Fairhaven township, Huron County	780	619	4	14	-	2	-	-	139	2
Fair Plain CDP, Berrien County	3 422	2 730	33	85	74	336	118	46	-	-
Fairplain township, Montcalm County	663	473	4	12	-	-	-	-	174	-
Faithorn township, Menominee County	183	156	2	-	-	-	-	-	22	3
Farmington city, Oakland County	4 991	2 736	252	164	1 058	308	107	366	-	-
Farmington Hills city, Oakland County	34 858	20 200	2 349	1 339	3 873	3 510	1 315	1 634	638	-
Farwell village, Clare County	406	238	2	17	29	5	30	-	85	-
Fawn River township, St. Joseph County	661	521	13	14	2	-	-	-	103	8
Fayette township, Hillsdale County	1 376	1 024	7	81	26	78	9	4	147	-
Felch township, Dickinson County	523	422	3	-	11	-	-	-	80	7
Fennville city, Allegan County	548	272	3	75	31	5	10	5	147	-
Fenton city, Genesee County	4 569	2 612	315	355	107	230	493	223	234	-
Fenton township, Genesee County	5 248	4 548	201	105	39	35	-	-	320	-
Ferndale city, Oakland County	10 243	8 305	156	832	306	307	166	139	32	-
Ferris township, Montcalm County	575	413	-	-	-	-	-	-	159	3
Ferry township, Oceana County	602	376	-	2	-	-	-	-	213	11
Ferrysburg city, Ottawa County	1 469	929	242	174	4	36	7	-	77	-
Fife Lake village, Grand Traverse County	280	228	1	7	6	-	-	-	38	-

Table 18. **Units in Structure: 2000**—Con.

[Data based on a sample (except Tables 65-68). For information on confidentiality protection, coverage, sampling error, and nonsampling error, see Appendix G.
For location of definitions, see "How to Use This Census Report"]

State County Place and County Subdivision	Total housing units	Units in structure								
		1 unit, detached	1 unit, attached	2 to 4 units	5 to 9 units	10 to 19 units	20 to 49 units	50 or more units	Mobile home	Boat, RV, van, etc.
PLACE AND COUNTY SUBDIVISION—Con.										
Fife Lake township, Grand Traverse County	798	644	3	9	15	5	2	-	116	4
Filer charter township, Manistee County	1 002	955	1	30	-	3	-	-	8	5
Fillmore township, Allegan County	983	811	10	23	-	11	-	-	128	-
Flat Rock city, Wayne County	3 291	1 773	57	143	360	103	5	130	720	-
Flint city, Genesee County	55 464	41 528	1 183	5 278	2 088	1 351	764	1 667	1 593	12
Flint township, Genesee County	14 867	8 801	536	552	1 044	1 411	189	594	1 740	-
Florence township, St. Joseph County	536	426	2	3	-	-	-	-	100	5
Flowerfield township, St. Joseph County	595	509	4	3	-	-	-	-	79	-
Flushing city, Genesee County	3 558	2 738	164	218	127	29	68	180	34	-
Flushing township, Genesee County	3 887	3 223	88	36	-	7	21	-	512	-
Flynn township, Sanilac County	369	320	3	2	-	-	-	-	44	-
Ford River township, Delta County	1 110	983	-	9	9	7	5	-	92	5
Forest township, Cheboygan County	620	460	6	5	-	-	-	-	131	18
Forest township, Genesee County	1 774	1 609	16	24	20	2	7	-	96	-
Forest township, Missaukee County	689	398	5	2	3	-	-	-	241	40
Forester township, Sanilac County	1 016	880	6	4	8	-	-	-	114	4
Forest Hills CDP, Kent County	7 377	6 753	406	51	37	78	52	-	-	-
Forest Home township, Antrim County	1 384	1 283	8	31	7	25	-	-	27	3
Forestville village, Sanilac County	145	137	-	-	-	-	-	-	4	4
Fork township, Mecosta County	958	672	4	15	-	2	15	-	225	25
Forsyth township, Marquette County	3 849	1 966	610	490	201	45	25	-	500	12
Fort Gratiot township, St. Clair County	4 342	3 343	44	108	301	201	34	27	284	-
Foster township, Ogemaw County	968	821	7	2	-	-	-	-	70	68
Fountain village, Mason County	94	79	-	-	-	-	-	-	13	2
Fowler village, Clinton County	442	374	4	39	8	17	-	-	-	-
Fowlerville village, Livingston County	1 211	638	54	128	61	26	65	-	239	-
Frankenlust township, Bay County	1 203	754	161	112	74	61	4	19	14	4
Frankenmuth city, Saginaw County	2 245	1 292	206	180	261	9	50	247	-	-
Frankenmuth township, Saginaw County	741	724	8	4	-	-	-	-	-	5
Frankfort city, Benzie County	876	634	12	63	24	27	35	52	29	-
Franklin township, Clare County	922	636	-	2	-	-	-	-	248	36
Franklin township, Houghton County	582	491	-	16	4	9	-	-	58	4
Franklin township, Lenawee County	1 278	1 175	8	16	-	-	-	-	79	-
Franklin village, Oakland County	1 118	1 093	25	-	-	-	-	-	-	-
Fraser township, Bay County	1 373	1 290	6	31	-	-	-	-	46	-
Fraser city, Macomb County	6 178	3 966	639	259	608	363	62	281	-	-
Frederic township, Crawford County	1 131	819	6	9	4	-	2	-	236	55
Fredonia township, Calhoun County	720	586	-	9	6	-	-	-	119	-
Freedom township, Washtenaw County	615	549	2	20	4	5	-	-	35	-
Freeland CDP, Saginaw County	1 541	1 217	71	107	37	45	9	-	55	-
Freeman township, Clare County	937	754	8	-	-	2	-	-	161	12
Freeport village, Barry County	165	146	-	19	-	-	-	-	-	-
Free Soil village, Mason County	93	76	-	-	-	-	-	-	17	-
Free Soil township, Mason County	551	441	2	-	-	2	-	-	98	8
Fremont township, Isabella County	514	408	7	7	-	-	-	-	92	-
Fremont city, Newaygo County	1 958	1 127	49	207	175	60	55	-	285	-
Fremont township, Saginaw County	763	687	7	3	-	-	-	-	62	4
Fremont township, Sanilac County	345	293	3	-	-	-	-	-	48	1
Fremont township, Tuscola County	1 348	1 027	3	58	34	4	-	-	213	9
Frenchtown township, Monroe County	8 247	5 204	96	230	350	159	166	378	1 664	-
Friendship township, Emmet County	458	398	4	7	-	-	-	-	46	3
Frost township, Clare County	1 166	849	5	3	-	-	-	-	289	20
Fruitland township, Muskegon County	2 233	2 144	9	29	24	-	-	-	27	-
Fruitport village, Muskegon County	485	443	5	26	11	-	-	-	-	-
Fruitport charter township, Muskegon County	4 584	4 247	27	101	11	-	-	-	198	-
Fulton township, Gratiot County	962	833	8	8	19	-	-	-	94	-
Gaastra city, Iron County	167	160	-	-	-	-	-	-	7	-
Gagetown village, Tuscola County	158	122	4	3	3	12	-	-	14	-
Gaines village, Genesee County	156	126	8	8	12	-	-	-	2	-
Gaines township, Genesee County	2 336	2 127	30	32	24	3	-	-	120	-
Gaines township, Kent County	7 755	3 973	261	264	365	787	504	91	1 510	-
Galesburg city, Kalamazoo County	811	376	18	91	113	4	3	4	202	-
Galien village, Berrien County	239	199	6	32	-	-	-	-	2	-
Galien township, Berrien County	680	591	6	36	-	-	-	-	47	-
Ganges township, Allegan County	1 374	1 175	9	9	-	-	-	-	181	-
Garden village, Delta County	129	123	-	2	-	-	-	-	4	-
Garden township, Delta County	654	578	-	2	-	-	-	-	70	4
Garden City city, Wayne County	11 719	10 506	37	191	413	333	47	179	13	-
Garfield township, Bay County	628	570	7	2	-	-	-	-	49	-
Garfield township, Clare County	1 934	1 454	8	6	-	-	-	-	444	22
Garfield township, Grand Traverse County	6 094	3 127	288	221	540	307	48	108	1 455	-
Garfield township, Kalkaska County	843	650	-	-	5	-	-	-	172	16
Garfield township, Mackinac County	1 033	936	5	37	-	-	-	-	55	-
Garfield township, Newaygo County	1 081	845	4	16	-	-	-	70	137	9
Gaylord city, Otsego County	1 766	904	38	266	142	67	65	115	169	-
Genesee township, Genesee County	9 893	6 736	135	221	31	26	-	124	2 620	-
Geneva township, Midland County	469	370	2	8	-	-	-	-	89	-
Geneva township, Van Buren County	1 553	914	4	30	-	-	-	-	582	23
Genoa township, Livingston County	6 334	4 472	471	96	132	93	50	6	967	47
Georgetown township, Ottawa County	14 418	10 559	1 360	595	559	610	469	178	88	-
Germfask township, Schoolcraft County	308	256	4	8	-	-	-	-	35	5
Gerrish township, Roscommon County	3 347	3 035	33	19	36	7	4	-	205	8
Gibraltar city, Wayne County	1 791	1 289	58	109	263	23	18	26	-	5
Gibson township, Bay County	432	347	2	2	-	-	-	-	81	-
Gilead township, Branch County	367	289	10	4	-	2	21	-	39	2
Gilford township, Tuscola County	339	311	4	2	-	-	-	-	22	-
Gilmore township, Benzie County	426	323	4	24	3	-	-	-	72	-
Gilmore township, Isabella County	747	595	2	-	-	-	-	-	129	21
Girard township, Branch County	855	725	3	10	-	-	-	-	117	-

Table 18. **Units in Structure: 2000**—Con.

[Data based on a sample (except Tables 65-68). For information on confidentiality protection, coverage, sampling error, and nonsampling error, see Appendix G.
For location of definitions, see "How to Use This Census Report"]

State County Place and County Subdivision	Total housing units	Units in structure								
		1 unit, detached	1 unit, attached	2 to 4 units	5 to 9 units	10 to 19 units	20 to 49 units	50 or more units	Mobile home	Boat, RV, van, etc.
PLACE AND COUNTY SUBDIVISION—Con.										
Gladstone city, Delta County	2 284	1 726	43	127	65	48	37	65	173	-
Gladwin city, Gladwin County	1 332	895	15	79	76	57	54	68	88	-
Gladwin township, Gladwin County	414	310	9	2	-	-	-	-	91	2
Glen Arbor township, Leelanau County	1 617	988	127	153	134	140	62	-	13	-
Gobles city, Van Buren County	329	230	8	31	18	4	19	-	19	-
Golden township, Oceana County	2 181	1 463	8	23	-	-	-	-	584	103
Goodar township, Ogemaw County	546	491	6	2	-	-	1	-	34	12
Goodland township, Lapeer County	621	543	3	16	-	-	-	-	59	-
Goodrich village, Genesee County	527	415	56	26	15	15	-	-	-	-
Goodwell township, Newaygo County	246	186	2	3	-	-	-	-	55	-
Gore township, Huron County	183	144	-	-	-	-	-	-	39	-
Gourley township, Menominee County	227	183	2	-	8	-	-	-	30	4
Grand Beach village, Berrien County	333	322	9	-	-	-	-	-	2	-
Grand Blanc city, Genesee County	3 718	1 983	305	124	323	351	416	200	16	-
Grand Blanc township, Genesee County	12 457	7 934	628	273	772	1 157	496	230	967	-
Grand Haven city, Ottawa County	5 565	3 398	132	869	191	297	71	207	400	-
Grand Haven township, Ottawa County	5 066	4 171	90	228	11	9	-	-	557	-
Grand Island township, Alger County	49	45	2	-	-	-	-	-	2	-
Grand Ledge city	3 405	2 047	147	295	183	242	31	153	307	-
Clinton County (part)	4	4	-	-	-	-	-	-	-	-
Eaton County (part)	3 401	2 043	147	295	183	242	31	153	307	-
Grand Rapids city, Kent County	78 003	45 677	3 420	15 657	4 234	3 049	1 579	4 187	200	-
Grand Rapids charter township, Kent County	5 006	4 090	411	113	10	10	6	321	45	-
Grandville city, Kent County	6 279	3 949	483	581	254	572	225	14	201	-
Grant township, Cheboygan County	852	727	5	6	-	-	-	2	98	14
Grant township, Clare County	1 365	1 036	3	9	4	4	-	4	303	2
Grant township, Grand Traverse County	467	368	2	3	-	-	-	-	92	2
Grant township, Huron County	337	284	-	-	-	-	-	-	53	-
Grant township, Iosco County	1 556	1 358	6	-	-	-	-	2	190	-
Grant township, Keweenaw County	470	440	2	3	4	-	-	-	15	6
Grant township, Mason County	495	363	2	-	-	-	-	-	124	6
Grant township, Mecosta County	361	305	-	-	-	-	-	-	56	-
Grant city, Newaygo County	347	230	2	38	20	19	-	-	38	-
Grant township, Newaygo County	1 165	863	-	8	-	-	-	-	294	-
Grant township, Oceana County	1 156	721	12	17	-	-	-	-	389	17
Grant township, St. Clair County	606	536	6	2	-	-	-	-	60	2
Grass Lake village, Jackson County	423	334	9	57	6	14	-	-	3	-
Grass Lake charter township, Jackson County	1 815	1 567	18	106	6	14	-	-	96	8
Grattan township, Kent County	1 429	1 341	7	8	-	-	-	-	73	-
Grayling city, Crawford County	894	554	20	149	50	74	42	-	5	-
Grayling township, Crawford County	3 916	3 030	14	58	-	-	-	-	646	168
Greater Galesburg CDP, Kalamazoo County	644	541	8	11	2	24	6	-	52	-
Green township, Alpena County	816	625	5	4	-	-	-	-	167	15
Green charter township, Mecosta County	1 429	1 036	12	34	-	-	-	-	332	15
Greenbush township, Alcona County	1 447	1 336	18	8	-	2	-	-	81	2
Greenbush township, Clinton County	759	724	2	12	5	-	-	-	14	2
Greendale township, Midland County	647	404	2	2	-	-	-	-	239	-
Green Lake township, Grand Traverse County	2 504	2 163	21	19	7	7	-	-	283	4
Greenland township, Ontonagon County	587	520	6	16	-	-	-	-	45	-
Greenleaf township, Sanilac County	317	244	2	5	-	-	-	-	66	-
Green Oak township, Livingston County	5 780	5 062	268	140	42	38	32	-	198	-
Greenville city, Montcalm County	3 556	2 157	109	429	275	148	108	111	219	-
Greenwood township, Clare County	867	599	4	2	-	-	-	-	246	16
Greenwood township, Oceana County	460	330	1	11	-	-	-	-	118	-
Greenwood township, Oscoda County	1 657	1 227	18	4	-	-	-	-	354	54
Greenwood township, St. Clair County	492	405	4	6	-	-	-	-	77	-
Greenwood township, Wexford County	352	240	-	-	-	-	-	-	82	30
Greilickville CDP, Leelanau County	674	540	83	43	8	-	-	-	-	-
Grim township, Gladwin County	120	85	3	-	-	-	-	-	30	2
Grosse Ile township, Wayne County	4 335	3 596	287	122	276	24	22	-	-	8
Grosse Ile CDP, Wayne County	4 335	3 596	287	122	276	24	22	-	-	8
Grosse Pointe city, Wayne County	2 504	1 667	296	387	67	22	46	13	6	-
Grosse Pointe township, Wayne County	1 054	1 048	-	6	-	-	-	-	-	-
Grosse Pointe Farms city, Wayne County	3 937	3 873	14	41	-	-	-	-	9	-
Grosse Pointe Park city, Wayne County	5 043	3 403	76	1 418	45	7	58	36	-	-
Grosse Pointe Shores village	1 092	1 086	-	6	-	-	-	-	-	-
Macomb County (part)	38	38	-	-	-	-	-	-	-	-
Wayne County (part)	1 054	1 048	-	6	-	-	-	-	-	-
Grosse Pointe Woods city, Wayne County	6 717	6 456	84	87	32	7	34	7	10	-
Grout township, Gladwin County	745	574	4	2	-	-	-	2	163	-
Groveland township, Oakland County	2 199	1 607	19	9	19	-	-	-	545	-
Gunplain township, Allegan County	2 191	1 782	28	41	16	-	-	-	324	-
Gustin township, Alcona County	498	357	-	5	-	-	24	-	112	-
Gwinn CDP, Marquette County	1 022	545	49	109	48	41	-	-	230	-
Hadley township, Lapeer County	1 646	1 638	-	8	-	-	-	-	-	-
Hagar township, Berrien County	2 122	1 814	47	177	23	23	-	13	25	-
Haight township, Ontonagon County	242	220	7	-	-	-	-	-	15	-
Hamburg township, Livingston County	7 687	7 087	69	133	14	44	-	7	333	-
Hamilton township, Clare County	1 662	1 463	4	4	2	-	-	-	131	58
Hamilton township, Gratiot County	185	157	-	4	-	-	-	-	24	-
Hamilton township, Van Buren County	723	547	7	5	-	-	-	-	164	-
Hamlin township, Eaton County	1 080	989	18	19	-	11	-	-	43	-
Hamlin township, Mason County	2 128	1 741	5	25	-	-	-	-	338	19
Hampton township, Bay County	4 341	2 514	134	104	350	236	249	407	347	-
Hamtramck city, Wayne County	8 894	3 764	970	3 544	126	85	84	278	43	-
Hancock city, Houghton County	1 985	1 267	27	339	135	115	3	81	18	-
Hancock township, Houghton County	265	238	-	-	-	-	-	-	25	2
Handy township, Livingston County	2 545	1 773	60	161	71	33	69	-	378	-

Table 18. **Units in Structure: 2000**—Con.

[Data based on a sample (except Tables 65-68). For information on confidentiality protection, coverage, sampling error, and nonsampling error, see Appendix G.
For location of definitions, see "How to Use This Census Report"]

State County Place and County Subdivision	Total housing units	Units in structure								
		1 unit, detached	1 unit, attached	2 to 4 units	5 to 9 units	10 to 19 units	20 to 49 units	50 or more units	Mobile home	Boat, RV, van, etc.
PLACE AND COUNTY SUBDIVISION—Con.										
Hanover village, Jackson County	166	128	12	18	-	-	-	-	8	-
Hanover township, Jackson County	1 491	1 321	12	31	-	-	-	-	127	-
Hanover township, Wexford County	634	426	2	14	7	3	-	-	152	30
Harbor Beach city, Huron County	925	725	11	63	59	3	11	1	52	-
Harbor Springs city, Emmet County	1 092	784	39	100	41	58	2	-	68	-
Haring township, Wexford County	1 152	959	4	4	-	13	15	-	152	5
Harper Woods city, Wayne County	6 514	5 297	171	366	366	152	46	116	-	-
Harrietta village, Wexford County	91	64	-	2	-	-	-	-	25	-
Harris township, Menominee County	869	669	6	11	8	-	-	-	168	7
Harrison city, Clare County	1 192	888	6	40	106	29	32	-	91	-
Harrison CDP, Macomb County	11 485	6 144	956	593	564	1 435	381	526	835	51
Harrison township, Macomb County	11 485	6 144	956	593	564	1 435	381	526	835	51
Harrisville city, Alcona County	334	248	2	13	36	15	-	-	20	-
Harrisville township, Alcona County	785	685	13	2	-	-	-	-	80	5
Hart city, Oceana County	826	595	11	138	41	25	8	-	8	-
Hart township, Oceana County	859	653	-	34	7	-	-	-	159	6
Hartford city, Van Buren County	1 038	659	5	112	12	50	32	5	163	-
Hartford township, Van Buren County	1 169	788	-	39	17	12	29	-	278	6
Hartland township, Livingston County	3 954	3 333	167	94	-	-	-	-	351	9
Hartwick township, Osceola County	492	375	-	-	-	-	-	-	103	14
Harvey CDP, Marquette County	616	388	-	92	7	10	36	-	83	-
Haslett CDP, Ingham County	5 346	2 707	590	269	677	644	189	263	-	7
Hastings city, Barry County	2 950	2 071	52	475	139	101	58	-	54	-
Hastings charter township, Barry County	1 105	963	5	14	11	-	-	-	112	-
Hatton township, Clare County	462	330	5	2	2	8	-	-	111	4
Hawes township, Alcona County	1 040	903	3	6	-	-	-	-	123	5
Hay township, Gladwin County	1 326	930	-	2	-	-	-	-	363	31
Hayes township, Charlevoix County	1 026	827	14	2	-	-	-	-	183	-
Hayes township, Clare County	3 881	3 202	26	21	2	11	6	-	592	21
Hayes township, Otsego County	1 317	1 164	2	-	-	-	-	-	131	20
Haynes township, Alcona County	592	523	-	-	-	-	-	-	61	8
Hazel Park city, Oakland County	7 612	6 300	86	396	80	76	71	577	26	-
Hazelton township, Shiawassee County	860	788	10	38	7	13	-	-	4	-
Heath township, Allegan County	1 076	824	8	47	-	10	-	-	187	-
Hebron township, Cheboygan County	202	151	4	2	-	-	-	-	41	4
Helena township, Antrim County	802	757	-	9	-	-	-	-	36	-
Hematite township, Iron County	343	293	-	11	-	-	-	-	36	3
Hemlock CDP, Saginaw County	648	451	11	43	42	12	-	-	89	-
Henderson township, Wexford County	108	84	-	-	-	-	-	-	24	-
Hendricks township, Mackinac County	188	139	-	-	-	-	-	-	49	-
Henrietta township, Jackson County	1 733	1 479	9	18	-	-	-	-	227	-
Hersey village, Osceola County	167	122	2	5	-	-	-	-	38	-
Hersey township, Osceola County	1 053	710	2	7	2	-	-	-	312	20
Hesperia village	447	329	5	22	27	15	25	-	18	6
Newaygo County (part)	182	125	1	9	10	15	11	-	5	6
Oceana County (part)	265	204	4	13	17	-	14	-	13	-
Hiawatha township, Schoolcraft County	932	854	6	8	-	-	-	-	60	4
Higgins township, Roscommon County	1 171	839	21	67	66	32	18	8	77	43
Highland township, Oakland County	7 148	5 626	46	77	75	41	64	10	1 209	-
Highland township, Osceola County	564	404	4	7	4	-	-	2	137	6
Highland Park city, Wayne County	7 249	3 186	670	1 144	280	439	386	1 136	8	-
Hill township, Ogemaw County	2 116	1 955	6	2	-	-	2	-	137	14
Hillman village, Montmorency County	325	213	2	18	14	24	9	-	44	1
Hillman township, Montmorency County	1 625	1 253	3	24	14	24	9	-	293	5
Hillsdale city, Hillsdale County	3 308	1 880	53	528	216	202	134	168	127	-
Hillsdale township, Hillsdale County	776	684	9	10	-	-	-	-	73	-
Hinton township, Mecosta County	425	327	-	5	-	-	-	-	93	-
Holland township, Missaukee County	238	116	-	-	-	-	-	-	113	9
Holland city	12 558	7 601	876	1 702	642	466	272	628	371	-
Allegan County (part)	2 845	1 357	400	285	153	154	106	57	333	-
Ottawa County (part)	9 713	6 244	476	1 417	489	312	166	571	38	-
Holland township, Ottawa County	10 309	6 106	530	916	725	412	389	86	1 136	9
Holly village, Oakland County	2 509	1 521	54	150	82	122	79	76	425	-
Holly township, Oakland County	3 926	2 880	60	171	93	122	79	76	445	-
Holmes township, Menominee County	403	308	-	-	-	-	-	-	95	-
Holt CDP, Ingham County	4 690	2 816	190	348	406	357	75	152	346	-
Holton township, Muskegon County	985	704	7	31	-	-	-	-	243	-
Home township, Montcalm County	1 126	826	13	50	25	38	25	-	149	-
Home township, Newaygo County	227	142	-	-	-	-	-	-	63	22
Homer village, Calhoun County	755	423	4	84	41	39	16	-	148	-
Homer township, Calhoun County	1 182	742	6	88	48	39	16	-	243	-
Homer township, Midland County	1 494	1 322	11	31	-	-	-	-	130	-
Homestead township, Benzie County	992	769	2	17	-	-	-	-	186	18
Honor village, Benzie County	151	126	-	3	-	-	-	-	22	-
Hope township, Barry County	1 669	1 336	16	18	-	-	-	-	299	-
Hope township, Midland County	608	500	4	-	-	-	-	2	100	2
Hopkins village, Allegan County	226	175	-	23	10	4	4	-	10	-
Hopkins township, Allegan County	913	776	-	23	10	4	4	3	88	5
Horton township, Ogemaw County	576	408	7	4	-	-	-	2	147	8
Houghton city, Houghton County	2 192	1 050	50	268	466	125	128	91	14	-
Houghton township, Keweenaw County	286	267	10	-	5	-	-	-	2	2
Houghton Lake CDP, Roscommon County	3 073	2 689	29	34	4	37	7	-	271	2
Howard township, Cass County	2 651	2 384	30	49	11	-	-	-	177	-
Howard City village, Montcalm County	618	363	3	49	6	19	38	-	140	-
Howell city, Livingston County	4 087	1 809	136	411	388	537	292	59	455	-
Howell township, Livingston County	1 972	1 723	83	27	10	-	-	-	112	17
Hubbard Lake CDP, Alcona County	1 429	1 360	7	2	-	-	-	-	58	2

Table 18. **Units in Structure: 2000**—Con.

[Data based on a sample (except Tables 65-68). For information on confidentiality protection, coverage, sampling error, and nonsampling error, see Appendix G.
For location of definitions, see "How to Use This Census Report"]

State County Place and County Subdivision	Total housing units	Units in structure								
		1 unit, detached	1 unit, attached	2 to 4 units	5 to 9 units	10 to 19 units	20 to 49 units	50 or more units	Mobile home	Boat, RV, van, etc.
PLACE AND COUNTY SUBDIVISION—Con.										
Hubbardston village	135	108	-	2	-	-	-	-	25	-
Clinton County (part)	11	8	-	-	-	-	-	-	3	-
Ionia County (part)	124	100	-	2	-	-	-	-	22	-
Hubbell CDP, Houghton County	475	435	7	13	-	-	-	-	20	-
Hudson township, Charlevoix County	466	392	2	2	-	-	-	-	70	-
Hudson city, Lenawee County	1 019	775	3	165	48	9	19	-	-	-
Hudson township, Lenawee County	719	583	3	11	-	-	-	-	122	-
Hudson township, Mackinac County	221	148	2	-	-	-	-	-	71	-
Hudsonville city, Ottawa County	2 634	1 420	420	158	283	-	-	-	353	-
Hulbert township, Chippewa County	229	175	4	5	-	-	-	-	39	6
Humboldt township, Marquette County	412	381	2	2	-	-	-	-	25	2
Hume township, Huron County	858	688	8	6	-	-	-	-	152	4
Huntington Woods city, Oakland County	2 416	2 390	19	-	7	-	-	-	-	-
Huron township, Huron County	406	281	-	5	-	-	-	-	118	2
Huron charter township, Wayne County	4 888	3 272	44	54	19	10	-	-	1 489	-
Ida township, Monroe County	1 655	1 590	10	39	4	-	-	-	12	-
Imlay township, Lapeer County	920	881	-	7	-	-	-	-	32	-
Imlay City city, Lapeer County	1 599	702	34	166	275	49	115	64	194	-
Independence township, Oakland County	12 357	9 447	362	238	627	808	215	70	584	6
Indianfields township, Tuscola County	2 722	1 919	15	201	59	8	48	103	361	8
Indian River CDP, Cheboygan County	1 567	1 341	12	39	8	54	24	-	85	4
Ingallston township, Menominee County	762	618	5	11	-	-	-	-	110	18
Ingersoll township, Midland County	1 111	940	13	33	-	-	4	60	61	-
Ingham township, Ingham County	738	686	-	11	-	2	-	-	39	-
Inkster city, Wayne County	12 013	8 208	520	584	536	746	307	1 019	93	-
Inland township, Benzie County	713	485	2	5	-	-	-	-	217	4
Interior township, Ontonagon County	314	256	2	4	-	-	-	-	44	8
Inverness township, Cheboygan County	1 249	1 035	13	8	11	-	-	-	182	-
Inwood township, Schoolcraft County	623	537	10	5	-	-	-	-	67	4
Ionia city, Ionia County	2 623	1 724	73	439	142	103	77	50	15	-
Ionia township, Ionia County	1 408	879	36	11	2	1	-	-	475	4
Iosco township, Livingston County	964	920	10	24	-	-	-	-	6	4
Ira township, St. Clair County	2 879	1 343	19	45	21	15	-	-	1 436	-
Iron Mountain city, Dickinson County	3 816	2 943	25	439	70	129	98	-	112	-
Iron River city, Iron County	991	757	4	169	4	8	25	-	24	-
Iron River township, Iron County	916	812	1	2	7	2	-	-	92	-
Ironwood city, Gogebic County	3 347	2 549	62	342	42	77	84	109	82	-
Ironwood township, Gogebic County	1 567	1 162	42	132	102	-	27	-	98	4
Irving township, Barry County	931	835	-	19	-	-	-	-	77	-
Isabella township, Isabella County	836	625	8	9	4	4	14	-	172	-
Ishpeming city, Marquette County	3 207	2 034	64	747	125	73	79	67	18	-
Ishpeming township, Marquette County	1 707	1 341	103	41	11	11	-	-	193	7
Ithaca city, Gratiot County	1 291	889	14	110	19	53	54	-	152	-
Jackson city, Jackson County	15 241	9 946	286	2 825	694	241	630	552	61	6
James township, Saginaw County	763	737	11	13	-	-	-	-	2	-
Jamestown charter township, Ottawa County	1 536	1 384	-	8	-	-	-	-	136	8
Jasper township, Midland County	436	319	-	6	-	-	-	-	111	-
Jefferson township, Cass County	980	848	-	13	-	12	4	4	99	-
Jefferson township, Hillsdale County	1 567	1 128	-	11	5	6	-	-	417	-
Jenison CDP, Ottawa County	6 062	4 829	529	215	164	48	79	161	37	-
Jerome township, Midland County	2 083	1 672	32	64	16	13	-	-	280	6
Johnstown township, Barry County	1 375	1 313	21	2	-	-	-	-	34	5
Jonesfield township, Saginaw County	674	638	4	10	9	8	-	-	5	-
Jonesville village, Hillsdale County	981	686	7	73	26	78	9	4	98	-
Jordan township, Antrim County	425	318	7	4	-	-	-	-	96	-
Joyfield township, Benzie County	341	225	7	-	-	-	-	-	99	10
Juniata township, Tuscola County	642	513	2	6	-	-	-	-	121	-
Kalamazoo city, Kalamazoo County	31 782	15 938	933	4 489	2 306	2 800	2 599	1 925	781	11
Kalamazoo township, Kalamazoo County	9 871	6 190	321	486	449	1 049	548	136	692	-
Kalamo township, Eaton County	648	565	2	2	-	2	-	-	77	-
Kaleva village, Manistee County	255	210	6	25	-	-	-	-	14	-
Kalkaska village, Kalkaska County	957	568	24	58	127	45	34	17	84	-
Kalkaska township, Kalkaska County	2 194	1 513	29	58	127	45	34	17	358	13
Kasson township, Leelanau County	655	559	9	13	8	-	-	-	64	2
Kawkawlin township, Bay County	2 021	1 646	18	41	17	24	-	-	275	-
Kearney township, Antrim County	922	669	10	76	41	20	18	2	86	-
Keego Harbor city, Oakland County	1 317	856	45	153	82	87	-	9	85	-
Keeler township, Van Buren County	1 562	1 397	7	13	22	-	9	-	114	-
Keene township, Ionia County	561	454	4	2	-	-	-	-	101	-
Kenockee township, St. Clair County	866	784	5	24	-	-	-	-	53	-
Kent City village, Kent County	393	219	3	42	26	6	3	-	94	-
Kentwood city, Kent County	19 490	8 754	1 923	1 201	1 433	3 123	1 270	772	1 008	6
Kimball township, St. Clair County	3 302	2 713	-	137	39	9	-	-	404	-
Kinde village, Huron County	228	198	-	5	6	2	-	2	15	-
Kinderhook township, Branch County	1 187	959	-	2	-	-	-	-	226	-
Kingsford city, Dickinson County	2 571	1 956	70	246	99	65	81	54	-	-
Kingsley village, Grand Traverse County	517	263	2	17	15	10	-	2	208	-
Kingston village, Tuscola County	183	148	-	12	12	7	2	-	2	-
Kingston township, Tuscola County	646	503	4	10	12	7	2	-	108	-
Kinross charter township, Chippewa County	1 530	641	570	162	9	-	-	-	137	11
K. I. Sawyer AFB CDP, Marquette County	1 678	139	712	588	231	4	-	-	4	-
Klacking township, Ogemaw County	439	327	-	-	-	-	-	-	77	35
Kochville township, Saginaw County	990	683	31	79	14	6	-	6	171	-
Koehler township, Cheboygan County	870	700	2	11	-	-	-	-	136	21
Koylton township, Tuscola County	606	488	2	10	-	-	-	-	101	5
Krakow township, Presque Isle County	718	628	8	-	-	-	-	-	76	6
Lafayette township, Gratiot County	259	233	2	-	-	-	-	-	24	-
La Grange township, Cass County	1 595	1 248	10	87	49	13	60	-	128	-
Laingsburg city, Shiawassee County	476	335	14	62	29	16	7	-	13	-

Table 18. **Units in Structure: 2000**—Con.

[Data based on a sample (except Tables 65-68). For information on confidentiality protection, coverage, sampling error, and nonsampling error, see Appendix G.
For location of definitions, see "How to Use This Census Report"]

State County Place and County Subdivision	Total housing units	Units in structure								
		1 unit, detached	1 unit, attached	2 to 4 units	5 to 9 units	10 to 19 units	20 to 49 units	50 or more units	Mobile home	Boat, RV, van, etc.
PLACE AND COUNTY SUBDIVISION—Con.										
Laird township, Houghton County	446	378	-	-	-	-	-	-	62	6
Lake township, Benzie County	1 080	1 048	15	4	-	-	-	2	9	2
Lake charter township, Berrien County	1 338	1 080	7	53	-	-	-	-	198	-
Lake township, Huron County	1 390	1 247	15	4	-	-	-	-	124	-
Lake township, Lake County	2 191	1 641	6	6	-	-	-	-	517	21
Lake township, Macomb County	38	38	-	-	-	-	-	-	-	-
Lake township, Menominee County	583	482	4	2	-	-	-	-	92	3
Lake township, Missaukee County	1 668	1 393	-	13	-	-	-	-	248	14
Lake township, Roscommon County	1 667	1 477	14	9	2	2	-	-	157	6
Lake Angelus city, Oakland County	148	146	2	-	-	-	-	-	-	-
Lake Ann village, Benzie County	182	152	-	12	-	-	-	-	18	-
Lake City city, Missaukee County	497	423	10	36	16	12	-	-	-	-
Lake Fenton CDP, Genesee County	2 088	1 828	116	41	-	-	-	-	103	-
Lakefield township, Luce County	906	788	8	8	-	-	-	-	91	11
Lakefield township, Saginaw County	378	345	2	-	-	-	-	-	31	-
Lake Linden village, Houghton County	573	414	5	46	28	7	38	2	33	-
Lake Michigan Beach CDP, Berrien County	1 012	885	21	63	14	17	-	6	6	-
Lake Odessa village, Ionia County	973	654	15	98	7	-	40	42	117	-
Lake Orion village, Oakland County	1 319	931	29	163	30	71	55	40	-	-
Laketon township, Muskegon County	2 802	2 673	17	26	30	-	6	-	50	-
Laketown township, Allegan County	2 370	1 882	209	55	127	29	7	6	55	-
Lakeview village, Montcalm County	448	329	4	47	34	7	-	2	25	-
Lakewood Club village, Muskegon County	354	314	-	-	-	-	-	-	40	-
Lambertville CDP, Monroe County	3 358	3 113	62	63	-	-	-	71	40	9
Lamotte township, Sanilac County	384	339	2	10	-	-	-	2	31	-
L'Anse village, Baraga County	981	734	5	103	32	30	34	-	43	-
L'Anse township, Baraga County	1 939	1 499	23	128	36	30	34	-	188	1
Lansing city	53 209	33 623	2 675	4 518	2 612	4 379	1 914	2 559	919	10
Eaton County (part)	2 192	741	237	322	59	322	202	162	147	-
Ingham County (part)	51 017	32 882	2 438	4 196	2 553	4 057	1 712	2 397	772	10
Lansing charter township, Ingham County	4 325	2 415	162	323	358	599	282	25	161	-
Lapeer city, Lapeer County	3 653	1 526	107	639	293	213	165	246	464	-
Lapeer township, Lapeer County	1 831	1 708	13	26	33	-	-	-	51	-
Larkin charter township, Midland County	1 508	1 443	14	7	-	-	-	-	44	-
La Salle township, Monroe County	1 852	1 789	12	29	5	-	-	-	17	-
Lathrup Village city, Oakland County	1 647	1 544	59	32	-	6	6	-	-	-
Laurium village, Houghton County	1 079	812	62	86	32	26	26	-	35	-
Lawrence village, Van Buren County	406	243	5	21	62	3	28	-	44	-
Lawrence township, Van Buren County	1 515	1 219	11	38	62	3	28	-	154	-
Lawton village, Van Buren County	675	523	1	52	39	26	26	3	3	2
Leavitt township, Oceana County	444	297	-	7	-	-	-	-	138	2
Lebanon township, Clinton County	222	203	-	-	-	-	-	-	19	-
Lee township, Allegan County	1 830	1 059	12	37	-	-	-	-	712	10
Lee township, Calhoun County	460	380	-	7	-	-	-	-	73	-
Lee township, Midland County	1 623	929	7	27	-	-	-	-	660	-
Leelanau township, Leelanau County	1 744	1 604	26	27	2	-	-	-	83	2
Leighton township, Allegan County	1 397	1 209	14	56	23	-	-	-	95	-
Leland township, Leelanau County	1 619	1 501	13	40	13	-	-	-	48	4
Lennon village	200	190	2	2	6	-	-	-	-	-
Genesee County (part)	31	31	-	-	-	-	-	-	-	-
Shiawassee County (part)	169	159	2	2	6	-	-	-	-	-
Lenox township, Macomb County	2 646	1 667	69	24	91	12	3	4	776	-
Leonard village, Oakland County	135	125	4	4	-	-	-	-	-	2
Leoni township, Jackson County	5 565	4 695	29	139	113	16	8	18	523	24
Leonidas township, St. Joseph County	431	363	-	6	-	-	-	-	62	-
Leroy township, Calhoun County	1 240	1 182	-	6	7	-	-	-	45	-
Leroy township, Ingham County	1 411	991	3	73	5	3	29	-	307	-
Le Roy village, Osceola County	107	102	2	-	-	-	-	-	3	-
Le Roy township, Osceola County	535	395	4	2	-	-	-	-	120	14
Leslie city, Ingham County	770	562	10	100	16	24	2	-	56	-
Leslie township, Ingham County	892	784	16	13	-	-	-	-	79	-
Level Park-Oak Park CDP, Calhoun County	1 455	1 355	6	-	-	7	-	-	87	-
Lewiston CDP, Montmorency County	1 239	1 184	8	5	-	-	-	-	42	-
Lexington village, Sanilac County	1 062	374	26	68	42	58	23	2	311	158
Lexington township, Sanilac County	2 334	1 508	42	79	42	58	23	2	422	158
Liberty township, Jackson County	1 191	1 116	-	23	-	-	-	-	48	4
Liberty township, Wexford County	393	289	2	-	-	-	-	-	98	4
Lilley township, Newaygo County	1 014	716	4	-	-	-	-	-	252	42
Lima township, Washtenaw County	1 236	1 157	2	16	-	-	-	61	-	-
Limestone township, Alger County	319	279	1	1	-	-	-	-	38	-
Lincoln village, Alcona County	227	174	1	11	-	-	24	-	17	-
Lincoln township, Arenac County	440	338	2	2	-	-	-	-	98	-
Lincoln charter township, Berrien County	5 976	4 169	306	444	99	331	22	7	598	-
Lincoln township, Clare County	1 949	1 518	2	-	-	-	-	-	319	110
Lincoln township, Huron County	360	323	-	2	-	-	-	2	31	2
Lincoln township, Isabella County	732	567	6	13	-	4	17	-	125	-
Lincoln township, Midland County	880	637	24	21	9	-	-	-	189	-
Lincoln township, Newaygo County	830	626	3	4	-	-	-	-	179	18
Lincoln township, Osceola County	823	561	-	5	-	-	-	-	251	6
Lincoln Park city, Wayne County	16 821	13 735	193	1 095	874	164	130	433	183	14
Linden city, Genesee County	1 226	829	72	88	46	13	16	-	162	-
Litchfield city, Hillsdale County	602	406	13	72	73	3	8	-	27	-
Litchfield township, Hillsdale County	384	309	-	2	-	-	-	-	73	-
Littlefield township, Emmet County	1 506	1 082	16	43	9	19	-	-	317	20
Little Traverse township, Emmet County	1 575	1 115	27	208	127	-	-	-	98	-
Livingston township, Otsego County	930	818	15	3	31	19	2	-	42	-
Livonia city, Wayne County	38 658	33 947	843	449	1 519	539	306	1 009	46	-

Table 18. **Units in Structure: 2000**—Con.

[Data based on a sample (except Tables 65-68). For information on confidentiality protection, coverage, sampling error, and nonsampling error, see Appendix G. For location of definitions, see "How to Use This Census Report"]

State County Place and County Subdivision	Total housing units	Units in structure								
		1 unit, detached	1 unit, attached	2 to 4 units	5 to 9 units	10 to 19 units	20 to 49 units	50 or more units	Mobile home	Boat, RV, van, etc.
PLACE AND COUNTY SUBDIVISION—Con.										
Locke township, Ingham County	586	568	8	-	-	-	-	-	10	-
Lockport township, St. Joseph County	1 585	1 297	21	37	46	24	4	5	151	-
Lodi township, Washtenaw County	2 025	1 618	110	21	9	-	-	-	264	3
Logan township, Mason County	371	218	-	-	-	-	-	-	97	56
Logan township, Ogemaw County	430	344	3	-	-	-	-	-	77	6
London township, Monroe County	1 061	1 003	18	28	5	-	-	-	7	-
Long Lake township, Grand Traverse County	3 175	2 714	57	191	59	-	10	-	144	-
Long Rapids township, Alpena County	549	450	2	-	-	-	-	-	90	7
Lost Lake Woods CDP, Alcona County	498	491	-	2	-	-	-	-	5	-
Loud township, Montmorency County	419	324	-	-	-	-	-	-	80	15
Lovells township, Crawford County	913	824	3	-	-	2	-	-	59	25
Lowell city, Kent County	1 550	987	25	142	164	66	8	8	150	-
Lowell township, Kent County	1 764	1 457	-	12	-	-	-	11	284	-
Ludington city, Mason County	4 266	2 756	159	660	204	162	176	135	14	-
Luna Pier city, Monroe County	661	509	4	32	34	7	61	11	3	-
Luther village, Lake County	185	145	-	-	-	-	-	-	40	-
Lyndon township, Washtenaw County	1 055	1 009	6	13	-	-	5	-	22	-
Lynn township, St. Clair County	405	387	-	-	2	-	-	-	11	5
Lyon township, Oakland County	4 047	2 923	47	44	98	103	-	-	832	-
Lyon township, Roscommon County	2 284	2 132	12	14	-	10	-	-	116	-
Lyons village, Ionia County	306	228	-	11	-	-	-	-	67	-
Lyons township, Ionia County	1 325	988	4	35	25	27	-	-	246	-
McBain city, Missaukee County	277	182	7	15	12	15	32	4	10	-
McBride village, Montcalm County	87	81	-	-	-	-	-	-	6	-
Mackinac Island city, Mackinac County	567	321	49	134	28	3	23	-	9	-
Mackinaw township, Cheboygan County	414	370	-	21	8	-	-	-	12	3
Mackinaw City village	602	509	-	15	10	27	2	-	39	-
Cheboygan County (part)	218	197	-	15	6	-	-	-	-	-
Emmet County (part)	384	312	-	-	4	27	2	-	39	-
McKinley township, Emmet County	571	389	4	19	6	-	-	-	151	2
McKinley township, Huron County	287	263	-	2	2	-	-	-	20	-
McMillan township, Luce County	1 971	1 596	18	97	20	19	29	2	184	6
McMillan township, Ontonagon County	366	296	-	6	6	12	-	-	42	4
Macomb township, Macomb County	17 922	13 591	1 534	164	146	164	71	57	2 195	-
Macon township, Lenawee County	511	501	2	4	-	-	-	-	4	-
Madison charter township, Lenawee County	2 340	1 670	76	57	27	27	68	-	415	-
Madison Heights city, Oakland County	13 623	9 593	210	352	1 452	302	322	924	468	-
Mancelona village, Antrim County	578	472	10	45	23	9	3	-	16	-
Mancelona township, Antrim County	2 152	1 411	19	51	66	9	3	-	568	25
Manchester village, Washtenaw County	933	528	51	117	56	42	27	2	110	-
Manchester township, Washtenaw County	1 718	1 289	51	117	58	42	27	2	126	6
Manistee city, Manistee County	3 427	2 250	126	614	163	66	39	153	16	-
Manistee township, Manistee County	1 375	1 238	8	8	-	-	4	-	117	-
Manistique city, Schoolcraft County	1 611	1 191	21	164	82	-	84	20	49	-
Manistique township, Schoolcraft County	608	496	4	2	-	2	6	-	98	-
Manitou Beach-Devils Lake CDP, Lenawee County	1 743	1 586	7	44	8	-	-	-	98	-
Manlius township, Allegan County	950	804	11	-	-	-	-	-	135	-
Mansfield township, Iron County	245	196	-	-	-	-	-	-	45	4
Manton city, Wexford County	547	377	4	44	11	4	15	2	90	-
Maple Forest township, Crawford County	421	278	-	1	-	-	-	-	103	39
Maple Grove township, Barry County	528	493	5	-	-	-	-	-	30	-
Maple Grove township, Manistee County	756	587	10	25	-	-	-	-	119	15
Maple Grove township, Saginaw County	975	875	29	11	-	10	9	-	41	-
Maple Rapids village, Clinton County	260	206	2	14	13	6	-	-	19	-
Maple Ridge township, Alpena County	818	633	-	5	-	-	-	-	177	3
Maple Ridge township, Delta County	532	456	5	4	2	-	-	-	61	4
Maple River township, Emmet County	538	417	9	2	-	-	-	-	105	5
Maple Valley township, Montcalm County	914	769	2	11	-	-	-	-	132	-
Maple Valley township, Sanilac County	408	365	7	2	-	-	-	-	34	-
Marathon township, Lapeer County	1 765	1 524	27	49	15	-	32	-	118	-
Marcellus village, Cass County	463	406	2	21	-	10	4	-	20	-
Marcellus township, Cass County	1 193	991	4	26	-	17	6	-	146	3
Marengo township, Calhoun County	817	683	5	12	25	-	-	-	92	-
Marenisco township, Gogebic County	672	576	7	6	-	-	-	-	71	12
Marilla township, Manistee County	226	152	-	-	-	-	-	-	63	11
Marine City city, St. Clair County	2 021	1 397	92	234	120	89	38	-	51	-
Marion township, Charlevoix County	639	576	3	4	-	-	-	-	56	-
Marion township, Livingston County	2 423	2 361	18	19	-	-	-	-	25	-
Marion village, Osceola County	399	277	6	10	10	24	2	-	70	-
Marion township, Osceola County	739	543	6	12	10	24	2	-	135	7
Marion township, Saginaw County	348	248	2	2	1	-	-	-	93	2
Marion township, Sanilac County	756	584	-	49	41	-	4	-	78	-
Markey township, Roscommon County	2 408	2 110	15	18	5	-	-	-	260	-
Marlette city, Sanilac County	842	531	4	68	60	31	57	-	91	-
Marlette township, Sanilac County	740	658	8	9	-	-	-	-	65	-
Marquette township, Mackinac County	497	416	9	-	-	-	-	-	61	11
Marquette city, Marquette County	8 398	4 323	147	1 662	516	691	465	428	158	8
Marquette township, Marquette County	1 515	1 229	40	42	26	4	148	4	22	-
Marshall city, Calhoun County	3 351	2 127	193	365	222	129	120	143	52	-
Marshall township, Calhoun County	1 119	1 028	17	19	-	-	-	-	55	-
Martin village, Allegan County	174	129	-	16	20	-	7	-	2	-
Martin township, Allegan County	930	752	-	21	20	4	7	-	126	-
Martiny township, Mecosta County	1 411	1 019	4	-	-	-	-	-	359	29
Marysville city, St. Clair County	4 135	2 582	339	287	191	159	55	152	370	-
Mason township, Arenac County	434	330	2	3	-	-	-	-	97	2
Mason township, Cass County	1 021	693	14	14	6	-	-	-	294	-
Mason city, Ingham County	2 946	1 612	83	365	335	168	49	65	269	-
Masonville township, Delta County	1 142	942	1	11	15	2	18	-	151	2

Table 18. **Units in Structure: 2000**—Con.

[Data based on a sample (except Tables 65-68). For information on confidentiality protection, coverage, sampling error, and nonsampling error, see Appendix G. For location of definitions, see "How to Use This Census Report"]

State County Place and County Subdivision	Total housing units	Units in structure								
		1 unit, detached	1 unit, attached	2 to 4 units	5 to 9 units	10 to 19 units	20 to 49 units	50 or more units	Mobile home	Boat, RV, van, etc.
PLACE AND COUNTY SUBDIVISION—Con.										
Mastodon township, Iron County	670	598	6	1	2	-	-	-	55	8
Matchwood township, Ontonagon County	156	137	-	-	-	-	-	-	19	-
Mathias township, Alger County	470	395	-	-	-	-	-	-	67	8
Mattawan village, Van Buren County	1 012	440	6	88	9	20	23	-	426	-
Matteson township, Branch County	616	539	5	16	-	-	-	-	56	-
Maybee village, Monroe County	189	148	15	23	3	-	-	-	-	-
Mayfield township, Grand Traverse County	483	394	-	2	3	-	-	-	84	-
Mayfield township, Lapeer County	2 785	2 187	8	39	61	16	34	-	440	-
Mayville village, Tuscola County	417	318	3	58	34	4	-	-	-	-
Meade township, Huron County	352	295	-	13	-	-	-	-	44	-
Meade township, Mason County	232	151	-	-	-	-	-	-	62	19
Mecosta village, Mecosta County	207	129	6	10	-	-	-	-	60	2
Mecosta township, Mecosta County	1 190	836	7	5	-	-	2	-	340	-
Medina township, Lenawee County	486	421	3	4	-	-	-	-	53	5
Mellen township, Menominee County	668	524	2	6	12	-	-	-	118	6
Melrose township, Charlevoix County	874	769	15	4	4	8	2	-	72	-
Melvin village, Sanilac County	76	58	2	7	2	-	-	-	7	-
Melvindale city, Wayne County	4 760	3 317	73	367	163	205	191	281	163	-
Memphis city	493	336	-	41	24	48	44	-	-	-
Macomb County (part)	333	231	-	26	24	26	26	-	-	-
St. Clair County (part)	160	105	-	15	-	22	18	-	-	-
Mendon village, St. Joseph County	369	315	4	21	-	8	-	-	21	-
Mendon township, St. Joseph County	1 305	923	6	29	2	8	-	-	268	69
Menominee city, Menominee County	4 414	2 940	50	708	168	99	79	195	175	-
Menominee township, Menominee County	1 756	1 447	3	40	-	-	-	-	266	-
Mentor township, Cheboygan County	462	385	-	4	-	2	-	-	61	10
Mentor township, Oscoda County	1 348	1 185	6	17	13	-	3	-	114	10
Meridian charter township, Ingham County	17 101	9 403	1 288	623	1 165	2 323	1 113	972	194	20
Merrill township, Newaygo County	815	570	4	4	-	-	-	-	215	22
Merrill village, Saginaw County	302	273	2	10	9	8	-	-	-	-
Merritt township, Bay County	553	523	4	-	-	-	-	-	26	-
Mesick village, Wexford County	181	130	-	4	7	-	-	-	40	-
Metamora village, Lapeer County	208	183	3	20	-	-	-	-	2	-
Metamora township, Lapeer County	1 634	1 366	3	25	-	-	-	-	233	7
Metz township, Presque Isle County	210	169	-	-	-	-	-	-	41	-
Meyer township, Menominee County	616	475	-	21	17	4	20	-	77	2
Michiana village, Berrien County	354	352	-	-	-	-	-	2	-	-
Michigamme CDP, Marquette County	271	252	-	2	-	-	-	-	17	-
Michigamme township, Marquette County	544	505	-	2	-	-	-	-	25	12
Michigan Center CDP, Jackson County	1 957	1 808	14	105	8	-	-	-	22	-
Middle Branch township, Osceola County	549	386	4	-	-	-	-	-	148	11
Middlebury township, Shiawassee County	600	531	4	7	-	-	-	-	58	-
Middletown CDP, Shiawassee County	412	336	25	51	-	-	-	-	-	-
Middleville village, Barry County	1 039	640	4	65	16	51	26	44	193	-
Midland city	17 748	12 067	725	968	856	993	531	943	665	-
Bay County (part)	91	-	-	-	-	-	-	-	91	-
Midland County (part)	17 657	12 067	725	968	856	993	531	943	574	-
Midland township, Midland County	892	771	9	13	-	-	-	-	99	-
Mikado township, Alcona County	698	553	-	-	-	-	-	-	143	2
Milan township, Monroe County	637	616	5	16	-	-	-	-	-	-
Milan city	1 988	1 121	230	211	104	167	52	-	103	-
Monroe County (part)	713	225	131	71	55	88	46	-	97	-
Washtenaw County (part)	1 275	896	99	140	49	79	6	-	6	-
Milford village, Oakland County	2 498	1 767	182	280	126	108	35	-	-	-
Milford township, Oakland County	5 650	4 318	182	280	126	108	35	-	601	-
Millbrook township, Mecosta County	469	341	-	-	-	-	-	-	122	6
Millen township, Alcona County	542	410	6	-	-	-	-	-	114	12
Millersburg village, Presque Isle County	113	77	-	2	-	-	-	-	34	-
Millington village, Tuscola County	473	359	7	43	55	2	2	-	5	-
Millington township, Tuscola County	1 720	1 519	9	70	55	2	2	-	62	1
Mills township, Midland County	688	452	-	2	-	-	-	-	232	2
Mills township, Ogemaw County	3 378	2 704	13	-	-	6	22	-	545	88
Milton township, Antrim County	1 569	1 498	3	14	-	-	-	-	50	4
Milton township, Cass County	964	927	4	10	-	-	-	-	23	-
Minden township, Sanilac County	267	230	2	8	-	-	-	-	27	-
Minden City village, Sanilac County	105	92	-	8	-	-	-	-	5	-
Mineral Hills village, Iron County	93	86	-	2	-	-	-	-	5	-
Mio CDP, Oscoda County	1 185	915	9	21	17	4	37	-	182	-
Mitchell township, Alcona County	668	504	-	-	-	-	-	-	157	7
Moffatt township, Arenac County	852	679	2	5	-	-	-	-	164	2
Moltke township, Presque Isle County	178	157	2	4	-	-	-	-	15	-
Monitor township, Bay County	4 111	3 292	179	62	81	-	-	-	490	7
Monroe city, Monroe County	9 163	5 858	291	1 276	528	495	215	478	22	-
Monroe charter township, Monroe County	5 539	3 032	168	203	294	69	13	188	1 566	6
Monroe township, Newaygo County	315	206	2	2	-	-	-	-	96	9
Montague city, Muskegon County	1 080	834	28	74	42	47	26	-	29	-
Montague township, Muskegon County	645	531	-	5	-	-	-	-	105	4
Montcalm township, Montcalm County	1 320	1 039	2	10	-	-	-	-	269	-
Monterey township, Allegan County	764	612	6	4	-	-	2	-	140	-
Montgomery village, Hillsdale County	145	123	2	2	-	2	-	-	16	-
Montmorency township, Montmorency County	1 431	1 327	4	-	-	-	2	-	80	18
Montrose city, Genesee County	668	519	7	60	54	18	8	-	2	-
Montrose township, Genesee County	2 199	1 878	21	11	-	-	-	-	289	-
Moore township, Sanilac County	476	412	5	13	-	-	-	-	46	-
Moorland township, Muskegon County	571	468	7	4	-	-	-	-	92	-
Moran township, Mackinac County	756	593	6	20	5	17	-	1	110	4
Morenci city, Lenawee County	952	729	10	120	31	30	28	3	1	-

Table 18. **Units in Structure: 2000**—Con.

[Data based on a sample (except Tables 65-68). For information on confidentiality protection, coverage, sampling error, and nonsampling error, see Appendix G.
For location of definitions, see "How to Use This Census Report"]

State County Place and County Subdivision	Total housing units	Units in structure								
		1 unit, detached	1 unit, attached	2 to 4 units	5 to 9 units	10 to 19 units	20 to 49 units	50 or more units	Mobile home	Boat, RV, van, etc.
PLACE AND COUNTY SUBDIVISION—Con.										
Morley village, Mecosta County	205	170	2	8	-	-	-	-	25	-
Morrice village, Shiawassee County	376	250	-	42	-	-	-	-	84	-
Morton township, Mecosta County	2 779	2 468	24	41	3	2	-	-	233	8
Moscow township, Hillsdale County	557	422	-	11	-	-	-	-	124	-
Mottville township, St. Joseph County	638	529	-	5	-	-	-	-	104	-
Mount Clemens city, Macomb County	7 546	4 166	433	1 076	465	520	233	514	139	-
Mount Forest township, Bay County	549	442	-	-	-	-	-	-	107	-
Mount Haley township, Midland County	637	526	5	6	-	-	-	-	98	2
Mount Morris city, Genesee County	1 437	968	16	203	114	97	39	-	-	-
Mount Morris township, Genesee County	9 534	7 617	442	199	275	142	-	46	813	-
Mount Pleasant city, Isabella County	8 906	3 468	350	1 404	903	1 378	433	821	149	-
Mueller township, Schoolcraft County	295	274	-	-	-	-	-	-	11	10
Muir village, Ionia County	267	160	2	7	25	12	-	-	61	-
Mullett township, Cheboygan County	971	831	8	8	7	-	-	-	114	3
Mulliken village, Eaton County	198	179	-	12	-	-	-	-	7	-
Mundy township, Genesee County	5 044	3 770	451	149	179	87	84	8	316	-
Munising city, Alger County	1 254	900	7	130	45	42	60	35	35	-
Munising township, Alger County	1 142	993	4	4	-	-	-	-	135	6
Munro township, Cheboygan County	645	586	-	-	-	-	-	-	49	10
Muskegon city, Muskegon County	16 017	10 144	356	2 740	772	516	523	908	58	-
Muskegon township, Muskegon County	6 828	4 982	58	149	213	51	38	360	977	-
Muskegon Heights city, Muskegon County	5 088	3 920	33	638	210	54	-	147	86	-
Mussey township, St. Clair County	1 346	1 128	34	72	29	39	2	2	40	-
Nadeau township, Menominee County	725	565	2	4	4	-	-	-	147	3
Nahma township, Delta County	604	524	2	4	-	-	-	-	70	4
Napoleon CDP, Jackson County	528	296	-	15	9	9	-	-	199	-
Napoleon township, Jackson County	2 824	2 327	26	87	41	73	17	9	244	-
Nashville village, Barry County	687	495	5	65	29	26	21	-	46	-
Negaunee city, Marquette County	2 069	1 403	40	319	118	52	-	85	52	-
Negaunee township, Marquette County	1 276	1 094	-	31	-	7	-	-	144	-
Nelson township, Kent County	1 480	1 106	4	9	-	26	33	2	292	8
Nester township, Roscommon County	431	347	-	-	-	-	-	-	84	-
Newark township, Gratiot County	417	353	-	3	-	-	-	-	61	-
Newaygo city, Newaygo County	714	458	6	53	24	27	26	2	118	-
New Baltimore city, Macomb County	3 218	2 007	167	335	213	206	44	142	43	61
Newberg township, Cass County	781	630	6	-	-	-	-	-	145	-
Newberry village, Luce County	820	654	9	55	10	2	29	2	59	-
New Buffalo city, Berrien County	1 417	978	142	113	103	18	48	6	4	5
New Buffalo township, Berrien County	2 148	1 989	27	18	56	-	11	9	38	-
New Era village, Oceana County	167	155	-	11	-	-	-	-	1	-
Newfield township, Oceana County	1 314	905	4	21	17	-	14	-	343	10
New Haven township, Gratiot County	378	314	-	-	-	-	-	-	64	-
New Haven village, Macomb County	1 150	525	34	15	84	3	3	4	482	-
New Haven township, Shiawassee County	507	496	2	-	-	-	-	-	9	-
Newkirk township, Lake County	764	470	2	-	-	-	-	-	282	10
New Lothrop village, Shiawassee County	243	179	6	38	7	13	-	-	-	-
Newton township, Calhoun County	1 087	812	4	6	-	-	-	-	265	-
Newton township, Mackinac County	372	322	2	-	-	-	-	-	48	-
Niles city	5 478	3 670	62	615	295	231	156	417	32	-
Berrien County (part)	5 478	3 670	62	615	295	231	156	417	32	-
Cass County (part)	-	-	-	-	-	-	-	-	-	-
Niles township, Berrien County	5 573	4 422	57	182	132	85	82	-	613	-
Noble township, Branch County	178	146	-	-	2	-	-	-	30	-
Norman township, Manistee County	1 629	1 055	2	2	-	-	-	-	471	99
North Adams village, Hillsdale County	219	175	-	32	2	-	-	-	10	-
North Allis township, Presque Isle County	428	347	-	-	-	-	-	-	81	-
North Branch village, Lapeer County	438	259	9	64	67	12	19	-	8	-
North Branch township, Lapeer County	1 253	1 015	13	66	67	12	19	-	61	-
Northfield township, Washtenaw County	3 401	2 148	139	179	73	53	165	25	619	-
North Muskegon city, Muskegon County	1 719	1 362	44	76	45	129	48	-	15	-
North Plains township, Ionia County	491	371	-	8	-	-	-	-	112	-
Northport village, Leelanau County	397	344	14	17	2	-	-	-	20	-
North Shade township, Gratiot County	262	246	-	2	-	-	-	-	14	-
North Star township, Gratiot County	395	359	-	4	-	-	-	-	30	2
Northview CDP, Kent County	5 885	3 928	408	294	365	389	212	150	139	-
Northville city	2 786	1 761	412	191	130	55	84	153	-	-
Oakland County (part)	1 309	951	232	6	61	29	30	-	-	-
Wayne County (part)	1 477	810	180	185	69	26	54	153	-	-
Northville township, Wayne County	8 480	4 371	1 657	441	1 150	453	230	161	17	-
Norton Shores city, Muskegon County	9 675	7 484	294	159	113	340	51	42	1 192	-
Norvell township, Jackson County	1 577	1 360	14	29	-	5	-	-	169	-
Norway city, Dickinson County	1 394	1 118	10	104	34	48	16	2	62	-
Norway township, Dickinson County	766	679	6	14	9	13	-	-	41	4
Norwich township, Missaukee County	547	342	-	2	-	-	-	-	153	50
Norwich township, Newaygo County	233	175	2	4	-	-	-	-	43	9
Norwood township, Charlevoix County	374	341	4	8	-	-	-	-	21	-
Nottawa township, Isabella County	953	806	4	12	-	-	-	-	129	2
Nottawa township, St. Joseph County	1 521	1 154	36	42	30	4	23	-	228	4
Novesta township, Tuscola County	624	493	4	2	-	-	-	-	125	-
Novi city, Oakland County	19 657	9 993	1 938	1 080	1 845	1 309	1 362	446	1 684	-
Novi township, Oakland County	66	66	-	-	-	-	-	-	-	-
Nunda township, Cheboygan County	699	505	-	5	2	-	-	-	135	52
Oakfield township, Kent County	1 980	1 611	-	36	-	-	-	-	333	-
Oakland charter township, Oakland County	4 529	4 160	8	8	-	-	-	-	353	-
Oakley village, Saginaw County	149	110	-	12	3	3	-	-	21	-
Oak Park city, Oakland County	11 370	9 235	601	383	270	144	83	620	34	-
Oceola township, Livingston County	2 944	2 717	45	63	-	-	-	-	119	-
Ocqueoc township, Presque Isle County	700	611	12	2	-	-	-	-	72	3

Table 18. **Units in Structure: 2000**—Con.

[Data based on a sample (except Tables 65-68). For information on confidentiality protection, coverage, sampling error, and nonsampling error, see Appendix G.
For location of definitions, see "How to Use This Census Report"]

State County Place and County Subdivision	Total housing units	Units in structure								
		1 unit, detached	1 unit, attached	2 to 4 units	5 to 9 units	10 to 19 units	20 to 49 units	50 or more units	Mobile home	Boat, RV, van, etc.
PLACE AND COUNTY SUBDIVISION—Con.										
Odessa township, Ionia County	1 609	1 212	26	113	7	-	40	42	169	-
Ogden township, Lenawee County	402	378	-	5	3	-	-	-	16	-
Ogemaw township, Ogemaw County	552	472	12	15	6	-	-	-	42	5
Okemos CDP, Ingham County	9 597	5 477	518	267	411	1 221	832	669	189	13
Olive township, Clinton County	845	803	12	13	4	-	-	-	9	4
Olive township, Ottawa County	1 497	935	11	24	-	20	-	-	507	-
Oliver township, Huron County	693	547	11	34	34	-	6	-	58	3
Oliver township, Kalkaska County	267	173	-	-	-	-	-	-	83	11
Olivet city, Eaton County	500	238	2	74	50	100	20	2	14	-
Omer city, Arenac County	159	126	-	5	3	-	-	-	25	-
Onaway city, Presque Isle County	508	329	2	20	28	6	7	57	57	2
Oneida charter township, Eaton County	1 425	1 271	-	18	-	16	7	106	-	7
Onekama village, Manistee County	303	258	4	14	12	10	3	-	2	-
Onekama township, Manistee County	1 121	1 053	4	16	12	10	3	-	21	2
Onondaga township, Ingham County	1 034	828	9	5	-	-	-	-	192	-
Onota township, Alger County	374	319	-	2	2	-	-	-	41	10
Onsted village, Lenawee County	341	219	7	48	13	17	29	-	8	-
Ontonagon village, Ontonagon County	892	723	11	111	24	-	15	2	6	-
Ontonagon township, Ontonagon County	1 691	1 402	11	111	24	6	15	2	108	12
Ontwa township, Cass County	2 648	2 091	16	58	9	19	36	-	419	-
Orange township, Ionia County	417	346	-	7	-	-	-	-	64	-
Orange township, Kalkaska County	688	465	2	2	-	-	-	-	191	28
Orangeville township, Barry County	1 695	1 335	7	39	-	-	-	-	287	27
Orchard Lake Village city, Oakland County	805	805	-	-	-	-	-	-	-	-
Oregon township, Lapeer County	2 186	2 123	19	-	-	-	-	-	44	-
Orient township, Osceola County	564	391	4	-	-	-	-	-	159	10
Orion township, Oakland County	12 838	9 978	559	477	367	566	247	188	456	-
Orleans township, Ionia County	1 183	827	10	15	-	-	-	-	329	2
Oronoko charter township, Berrien County	3 545	2 116	170	546	153	250	92	178	40	-
Ortonville village, Oakland County	573	398	33	92	31	19	-	-	-	-
Osceola township, Houghton County	886	743	11	30	6	-	-	-	94	2
Osceola township, Osceola County	562	386	4	-	-	-	-	-	166	6
Oscoda CDP, Iosco County	614	466	17	53	27	30	21	-	-	-
Oscoda township, Iosco County	6 075	4 183	893	246	264	140	24	9	316	-
Oshtemo township, Kalamazoo County	7 988	3 277	350	441	580	1 150	749	650	791	-
Ossineke CDP, Alpena County	528	452	-	28	2	-	-	-	46	-
Ossineke township, Alpena County	1 020	865	7	8	2	-	-	-	136	2
Otisco township, Ionia County	806	670	14	6	-	-	-	-	116	-
Otisville village, Genesee County	361	251	5	6	20	-	7	-	72	-
Otsego city, Allegan County	1 640	1 168	44	236	61	58	56	7	10	-
Otsego township, Allegan County	1 856	1 406	15	64	-	-	6	-	342	23
Otsego Lake township, Otsego County	2 055	1 747	14	19	5	8	-	-	260	2
Otter Lake village	179	138	5	17	7	-	-	-	12	-
Genesee County (part)	18	18	-	-	-	-	-	-	-	-
Lapeer County (part)	161	120	5	17	7	-	-	-	12	-
Otto township, Oceana County	309	188	2	-	-	-	-	-	115	4
Overisel township, Allegan County	898	813	4	28	-	-	-	-	53	-
Ovid township, Branch County	1 892	1 519	5	8	18	-	-	-	316	26
Ovid village	607	472	5	35	24	18	2	-	51	-
Clinton County (part)	605	470	5	35	24	18	2	-	51	-
Shiawassee County (part)	2	2	-	-	-	-	-	-	-	-
Ovid township, Clinton County	1 279	1 107	5	40	24	21	2	-	80	-
Owendale village, Huron County	106	90	-	10	3	-	-	-	3	-
Owosso city, Shiawassee County	6 684	4 625	106	1 071	395	123	52	94	218	-
Owosso township, Shiawassee County	1 933	1 396	15	97	35	-	44	-	346	-
Oxford village, Oakland County	1 479	914	76	134	30	147	77	-	101	-
Oxford charter township, Oakland County	6 151	4 397	115	180	123	175	141	61	959	-
Palmer CDP, Marquette County	202	185	2	5	-	-	-	-	10	-
Palmyra township, Lenawee County	836	756	-	28	-	-	-	-	52	-
Paradise township, Grand Traverse County	1 480	1 051	2	24	15	10	-	2	376	-
Parchment city, Kalamazoo County	873	563	20	83	165	36	6	-	-	-
Paris township, Huron County	228	216	2	-	-	-	-	-	10	-
Park township, Ottawa County	6 923	5 919	270	215	117	66	25	8	303	-
Park township, St. Joseph County	1 132	1 017	2	27	-	4	-	-	82	-
Parma village, Jackson County	318	242	4	57	1	-	2	-	12	-
Parma township, Jackson County	1 024	845	6	49	5	-	-	-	114	5
Pavilion township, Kalamazoo County	2 253	1 743	9	31	-	9	8	-	453	-
Paw Paw village, Van Buren County	1 515	877	27	184	236	70	20	27	74	-
Paw Paw township, Van Buren County	3 276	2 447	27	200	229	118	31	27	197	-
Paw Paw Lake CDP, Berrien County	2 419	1 888	24	259	125	12	-	-	111	-
Peacock township, Lake County	1 060	693	6	-	-	3	-	-	318	40
Peaine township, Charlevoix County	413	399	2	2	-	-	-	-	8	2
Pearl Beach CDP, St. Clair County	1 577	1 426	12	24	15	-	-	-	100	-
Peck village, Sanilac County	256	205	-	24	5	15	-	-	7	-
Pellston village, Emmet County	297	221	-	11	-	-	-	-	65	-
Peninsula township, Grand Traverse County	2 647	2 339	145	115	5	18	-	6	12	7
Penn township, Cass County	1 274	1 100	12	10	-	-	30	-	122	-
Pennfield charter township, Calhoun County	3 746	2 994	35	145	118	198	178	20	51	7
Pentland township, Luce County	822	677	4	6	16	8	-	-	107	4
Pentwater village, Oceana County	902	779	28	32	15	2	20	-	26	-
Pentwater township, Oceana County	1 569	1 425	35	36	15	2	20	-	31	5
Pere Marquette charter township, Mason County	1 360	1 154	-	16	-	8	13	-	169	-
Perrinton village, Gratiot County	172	130	-	4	10	-	-	-	28	-
Perry city, Shiawassee County	787	658	4	47	39	2	31	2	4	-
Perry township, Shiawassee County	1 661	1 150	8	74	8	-	-	-	421	-
Petersburg city, Monroe County	437	360	11	41	10	12	3	-	-	-
Petoskey city, Emmet County	3 352	1 811	281	486	276	275	122	101	-	-

Table 18. **Units in Structure: 2000**—Con.

[Data based on a sample (except Tables 65-68). For information on confidentiality protection, coverage, sampling error, and nonsampling error, see Appendix G.
For location of definitions, see "How to Use This Census Report"]

State County Place and County Subdivision	Total housing units	Units in structure								
		1 unit, detached	1 unit, attached	2 to 4 units	5 to 9 units	10 to 19 units	20 to 49 units	50 or more units	Mobile home	Boat, RV, van, etc.
PLACE AND COUNTY SUBDIVISION—Con.										
Pewamo village, Ionia County	203	179	2	5	-	15	-	-	2	-
Pickford township, Chippewa County	785	634	11	18	-	-	-	-	122	-
Pierson village, Montcalm County	74	57	-	9	-	-	-	-	8	-
Pierson township, Montcalm County	1 342	1 064	12	18	-	9	-	-	239	-
Pigeon village, Huron County	516	433	12	40	21	-	8	-	2	-
Pinckney village, Livingston County	764	654	9	55	38	8	-	-	-	-
Pinconning city, Bay County	639	443	7	47	44	5	30	10	53	-
Pinconning township, Bay County	1 061	928	-	25	-	-	-	-	108	-
Pine township, Montcalm County	790	617	14	7	8	-	-	-	141	3
Pine Grove township, Van Buren County	1 122	940	-	12	-	-	-	-	163	7
Pine River township, Gratiot County	970	741	4	4	3	-	-	-	218	-
Pinora township, Lake County	417	220	-	-	-	-	-	-	191	6
Pioneer township, Missaukee County	343	240	-	-	2	-	-	-	81	20
Pipestone township, Berrien County	899	816	-	12	14	2	2	-	53	-
Pittsfield charter township, Washtenaw County	12 338	5 600	660	498	1 622	2 099	650	460	749	-
Pittsford township, Hillsdale County	605	516	5	12	-	-	-	-	72	-
Plainfield township, Iosco County	4 159	3 557	21	23	6	10	13	-	513	16
Plainfield township, Kent County	11 433	8 218	521	372	481	389	212	150	1 090	-
Plainwell city, Allegan County	1 509	1 053	39	139	104	84	37	-	53	-
Platte township, Benzie County	238	192	2	-	-	-	-	-	42	2
Pleasanton township, Manistee County	640	519	8	3	2	-	-	-	86	22
Pleasant Plains township, Lake County	1 558	1 205	11	21	-	6	38	-	277	-
Pleasant Ridge city, Oakland County	1 129	1 097	5	20	4	-	-	3	-	-
Pleasantview township, Emmet County	729	437	86	37	123	-	4	-	42	-
Plymouth city, Wayne County	4 556	2 650	230	688	449	182	137	204	8	8
Plymouth township, Wayne County	10 985	7 529	893	320	793	426	-	266	758	-
Plymouth Township CDP, Wayne County	10 985	7 529	893	320	793	426	-	266	758	-
Pointe Aux Barques township, Huron County	54	54	-	-	-	-	-	-	-	-
Pokagon township, Cass County	937	804	9	16	-	-	-	-	108	-
Polkton township, Ottawa County	783	705	4	5	-	-	-	-	69	-
Pontiac city, Oakland County	26 336	16 237	1 361	2 740	1 625	1 311	766	1 764	517	15
Portage township, Houghton County	1 611	1 295	6	53	23	28	7	-	186	13
Portage city, Kalamazoo County	18 885	12 622	740	809	1 265	1 447	1 019	522	461	-
Portage township, Mackinac County	1 046	904	12	28	-	-	-	3	88	11
Port Austin village, Huron County	620	455	31	23	41	24	16	-	30	-
Port Austin township, Huron County	1 687	1 223	38	27	49	40	32	-	188	90
Porter township, Cass County	2 040	1 808	5	23	-	-	-	-	204	-
Porter township, Midland County	482	345	2	-	-	-	-	-	135	-
Porter township, Van Buren County	1 387	1 239	-	-	-	-	-	-	144	4
Port Hope village, Huron County	195	166	-	5	-	-	-	-	24	-
Port Huron city, St. Clair County	13 995	8 774	491	2 534	977	264	249	637	69	-
Port Huron township, St. Clair County	3 478	2 680	75	275	75	69	27	-	277	-
Portland city, Ionia County	1 557	1 154	26	121	16	48	75	31	81	5
Portland township, Ionia County	868	723	12	9	27	-	-	-	94	3
Port Sanilac village, Sanilac County	438	365	2	30	19	17	2	-	3	-
Port Sheldon township, Ottawa County	1 771	1 509	-	16	-	-	-	7	239	-
Portsmouth township, Bay County	1 485	1 267	8	12	-	-	-	-	198	-
Posen village, Presque Isle County	138	99	2	8	-	-	25	-	4	-
Posen township, Presque Isle County	478	393	2	8	-	-	25	-	50	-
Potterville city, Eaton County	895	490	23	40	20	38	56	-	228	-
Powell township, Marquette County	822	710	4	8	-	2	-	-	96	2
Powers village, Menominee County	146	88	-	7	-	33	2	-	16	-
Prairie Ronde township, Kalamazoo County	733	705	5	3	11	-	-	-	9	-
Prairieville township, Barry County	1 476	1 362	-	16	-	-	-	-	98	-
Prescott village, Ogemaw County	126	100	-	8	-	-	-	-	18	-
Presque Isle township, Presque Isle County	1 595	1 531	17	12	-	3	-	-	29	3
Prudenville CDP, Roscommon County	1 386	1 197	7	35	11	8	29	-	99	-
Pulaski township, Jackson County	763	549	-	2	-	2	-	-	204	6
Pulawski township, Presque Isle County	208	175	-	-	-	3	-	-	30	-
Putnam township, Livingston County	2 894	2 624	51	95	38	8	-	-	78	-
Quincy village, Branch County	690	452	23	106	45	49	-	-	11	4
Quincy township, Branch County	1 886	1 413	31	117	51	49	-	-	221	4
Quincy township, Houghton County	109	83	-	13	7	4	-	-	2	-
Quinnesec CDP, Dickinson County	443	429	-	-	-	-	-	-	14	-
Raber township, Chippewa County	587	458	9	-	-	-	-	-	110	10
Raisin township, Lenawee County	2 337	2 039	11	36	8	6	-	-	237	-
Raisinville township, Monroe County	1 736	1 610	22	15	-	-	-	-	89	-
Ransom township, Hillsdale County	347	288	1	-	-	-	-	-	56	2
Rapid River township, Kalkaska County	569	372	2	-	-	-	-	-	167	28
Ravenna village, Muskegon County	464	425	1	36	-	-	-	2	-	-
Ravenna township, Muskegon County	1 039	907	10	36	9	17	5	2	53	-
Ray township, Macomb County	1 349	1 300	12	22	-	-	-	-	15	-
Reading city, Hillsdale County	439	353	-	35	2	26	2	-	21	-
Reading township, Hillsdale County	1 145	957	8	10	-	-	-	-	168	2
Readmond township, Emmet County	384	347	12	3	-	-	-	-	22	-
Redding township, Clare County	510	360	4	-	-	-	-	-	130	16
Redford CDP, Wayne County	20 605	19 207	207	241	310	166	52	213	209	-
Redford township, Wayne County	20 605	19 207	207	241	310	166	52	213	209	-
Reed City city, Osceola County	1 092	641	19	152	81	35	35	57	67	5
Reeder township, Missaukee County	516	337	4	9	-	-	-	-	152	14
Reese village, Tuscola County	646	416	15	25	47	14	-	-	129	-
Reno township, Iosco County	348	258	4	2	2	-	-	-	78	4
Republic CDP, Marquette County	353	295	2	13	18	-	8	-	17	-
Republic township, Marquette County	985	852	9	13	20	-	8	-	81	2
Resort township, Emmet County	1 209	1 048	17	25	9	-	-	-	110	-
Reynolds township, Montcalm County	1 687	1 049	11	54	6	19	38	-	510	-
Rich township, Lapeer County	515	451	6	2	-	-	2	-	54	-
Richfield township, Genesee County	3 125	2 325	201	22	6	-	-	-	571	-
Richfield township, Roscommon County	3 768	3 393	24	-	4	5	-	-	332	10

Table 18. **Units in Structure: 2000**—Con.

[Data based on a sample (except Tables 65-68). For information on confidentiality protection, coverage, sampling error, and nonsampling error, see Appendix G.
For location of definitions, see "How to Use This Census Report"]

State County Place and County Subdivision	Total housing units	Units in structure								
		1 unit, detached	1 unit, attached	2 to 4 units	5 to 9 units	10 to 19 units	20 to 49 units	50 or more units	Mobile home	Boat, RV, van, etc.
PLACE AND COUNTY SUBDIVISION—Con.										
Richland village, Kalamazoo County	290	215	2	31	5	34	3	-	-	-
Richland township, Kalamazoo County	2 634	2 054	97	52	205	138	20	-	68	-
Richland township, Missaukee County	558	480	2	2	-	-	-	-	67	7
Richland township, Montcalm County	1 241	903	11	25	5	-	-	-	297	-
Richland township, Ogemaw County	608	513	2	8	-	-	-	-	83	2
Richland township, Saginaw County	1 638	1 349	17	62	42	12	-	-	156	-
Richmond city	2 061	1 143	219	246	96	82	125	39	111	-
Macomb County (part)	2 061	1 143	219	246	96	82	125	39	111	-
St. Clair County (part)	-	-	-	-	-	-	-	-	-	-
Richmond township, Macomb County	1 054	1 039	15	-	-	-	-	-	-	-
Richmond township, Marquette County	457	392	4	9	-	-	-	-	47	5
Richmond township, Osceola County	676	547	2	-	-	-	-	-	125	2
Ridgeway township, Lenawee County	601	522	2	29	14	13	5	-	16	-
Riga township, Lenawee County	534	525	5	3	-	-	-	-	1	-
Riley township, Clinton County	624	609	2	7	-	-	-	-	6	-
Riley township, St. Clair County	1 033	969	29	22	-	-	-	-	8	5
River Rouge city, Wayne County	4 080	2 563	268	919	150	83	74	8	15	-
Riverside township, Missaukee County	427	335	-	2	-	-	-	-	80	10
Riverton township, Mason County	544	466	2	5	-	-	-	2	53	16
Riverview city, Wayne County	5 532	3 355	375	115	665	216	254	552	-	-
Rives township, Jackson County	1 754	1 247	8	14	-	-	-	-	485	-
Robin Glen-Indiantown CDP, Saginaw County	498	80	-	8	-	-	-	-	410	-
Robinson township, Ottawa County	1 866	1 732	38	49	-	-	-	-	47	-
Rochester city, Oakland County	5 056	2 592	458	530	645	634	98	99	-	-
Rochester Hills city, Oakland County	27 272	18 052	2 508	931	2 247	1 136	159	805	1 425	9
Rockford city, Kent County	1 796	1 140	96	264	147	25	12	112	-	-
Rockland township, Ontonagon County	213	184	-	7	-	-	-	-	22	-
Rock River township, Alger County	648	533	4	11	5	-	-	-	89	6
Rockwood city, Wayne County	1 353	914	43	75	74	74	42	35	96	-
Rogers township, Presque Isle County	599	530	4	7	-	-	-	-	58	-
Rogers City city, Presque Isle County	1 628	1 251	22	135	80	33	47	-	60	-
Rolland township, Isabella County	503	398	2	9	-	-	-	-	94	-
Rollin township, Lenawee County	1 946	1 679	14	63	24	25	-	-	141	-
Rome township, Lenawee County	644	587	2	9	-	-	-	-	46	-
Romeo village, Macomb County	1 605	1 032	131	145	153	62	7	-	75	-
Romulus city, Wayne County	8 943	5 840	311	330	676	334	85	364	1 003	-
Ronald township, Ionia County	711	496	-	3	-	-	-	3	209	-
Roosevelt Park city, Muskegon County	1 896	1 215	25	77	93	263	95	128	-	-
Roscommon village, Roscommon County	493	301	18	59	57	26	18	8	6	-
Roscommon township, Roscommon County	2 673	2 163	26	18	4	35	7	-	410	10
Rose township, Oakland County	2 277	2 125	22	23	-	-	-	-	107	-
Rose township, Ogemaw County	1 071	880	6	5	-	-	-	-	164	16
Rosebush village, Isabella County	152	123	-	6	4	2	14	-	3	-
Rose City city, Ogemaw County	276	164	14	14	25	39	-	-	20	-
Rose Lake township, Osceola County	1 217	740	6	-	-	-	-	-	370	101
Roseville city, Macomb County	20 519	15 332	1 053	854	1 464	721	392	651	52	-
Ross township, Kalamazoo County	2 337	2 214	13	70	14	7	19	-	-	-
Rothbury village, Oceana County	162	123	-	4	-	-	-	-	35	-
Roxand township, Eaton County	689	637	5	16	-	-	-	-	31	-
Royal Oak city, Oakland County	29 942	20 179	1 216	2 139	2 290	1 490	1 294	1 286	43	5
Royal Oak charter township, Oakland County	2 595	618	173	239	459	261	64	781	-	-
Royalton township, Berrien County	1 366	1 278	27	33	-	-	-	-	28	-
Rubicon township, Huron County	515	423	-	7	-	-	-	-	82	3
Rudyard township, Chippewa County	665	547	2	2	-	-	-	-	85	29
Rush township, Shiawassee County	537	518	4	9	-	-	-	-	6	-
Rust township, Montmorency County	407	336	-	-	-	-	-	-	67	4
Rutland charter township, Barry County	1 408	1 256	7	17	-	-	-	-	120	8
Sage township, Gladwin County	1 526	1 215	3	2	-	-	-	-	302	4
Saginaw city, Saginaw County	25 646	19 170	447	3 789	692	360	235	849	98	6
Saginaw charter township, Saginaw County	17 856	10 487	748	1 464	1 387	1 723	220	1 153	666	8
Saginaw Township North CDP, Saginaw County	11 226	6 054	519	1 113	1 064	941	101	776	658	-
Saginaw Township South CDP, Saginaw County	6 324	4 151	213	343	323	782	119	377	8	8
Sagola township, Dickinson County	899	768	4	8	-	-	-	-	115	4
St. Charles village, Saginaw County	905	718	19	86	59	13	-	-	10	-
St. Charles township, Saginaw County	1 368	1 159	26	86	59	13	-	-	25	-
St. Clair city, St. Clair County	2 454	1 793	64	213	206	89	8	64	17	-
St. Clair township, St. Clair County	2 417	2 083	67	112	46	19	-	-	90	-
St. Clair Shores city, Macomb County	28 212	22 704	1 444	942	1 222	653	475	696	71	5
St. Helen CDP, Roscommon County	2 626	2 324	24	-	4	5	-	-	261	8
St. Ignace city, Mackinac County	1 208	858	33	102	76	81	25	-	33	-
St. Ignace township, Mackinac County	602	492	4	3	-	-	-	-	100	3
St. James township, Charlevoix County	324	311	-	4	-	-	-	-	9	-
St. Johns city, Clinton County	3 121	2 130	47	355	232	44	116	72	125	-
St. Joseph city, Berrien County	4 566	2 693	41	913	174	186	256	303	-	-
St. Joseph charter township, Berrien County	4 301	3 845	179	113	71	26	9	58	-	-
St. Louis city, Gratiot County	1 562	988	13	300	52	1	8	8	192	-
Salem township, Allegan County	1 180	922	8	13	-	-	-	-	234	3
Salem township, Washtenaw County	2 031	1 527	31	21	9	-	-	-	443	-
Saline city, Washtenaw County	3 215	2 011	328	244	331	71	85	58	87	-
Saline township, Washtenaw County	479	456	4	13	-	-	-	-	4	2
Sanborn township, Alpena County	985	826	5	43	2	15	-	-	94	-
Sand Beach township, Huron County	753	648	-	-	-	-	12	50	41	2
Sand Lake village, Kent County	209	117	4	9	-	16	33	2	20	8
Sands township, Marquette County	1 028	658	17	20	56	-	-	-	277	-
Sandstone township, Jackson County	1 335	1 215	18	84	-	-	2	-	16	-
Sandusky city, Sanilac County	1 157	774	17	56	116	97	42	51	4	-
Sanford village, Midland County	415	357	2	23	4	-	-	-	29	-
Sanilac township, Sanilac County	1 760	1 254	7	32	41	17	2	-	407	-

Table 18. **Units in Structure: 2000**—Con.

[Data based on a sample (except Tables 65-68). For information on confidentiality protection, coverage, sampling error, and nonsampling error, see Appendix G.
For location of definitions, see "How to Use This Census Report"]

State County Place and County Subdivision	Total housing units	Units in structure								
		1 unit, detached	1 unit, attached	2 to 4 units	5 to 9 units	10 to 19 units	20 to 49 units	50 or more units	Mobile home	Boat, RV, van, etc.
PLACE AND COUNTY SUBDIVISION—Con.										
Saranac village, Ionia County	610	368	3	53	31	11	129	11	4	-
Sauble township, Lake County	630	448	-	-	-	-	-	-	164	18
Saugatuck city, Allegan County	931	574	107	98	86	33	27	-	6	-
Saugatuck township, Allegan County	2 086	1 448	142	153	40	2	5	-	296	-
Sault Ste. Marie city, Chippewa County	6 232	3 850	138	910	261	190	174	140	569	-
Schoolcraft township, Houghton County	1 065	846	11	46	28	7	38	2	87	-
Schoolcraft village, Kalamazoo County	645	461	15	98	44	20	2	-	5	-
Schoolcraft township, Kalamazoo County	2 899	2 190	40	303	97	54	66	-	149	-
Scio township, Washtenaw County	6 308	4 175	269	269	280	363	46	71	832	3
Sciota township, Shiawassee County	637	565	8	13	-	-	-	-	51	-
Scipio township, Hillsdale County	656	430	-	5	-	-	-	-	221	-
Scottville city, Mason County	559	398	5	68	31	33	17	4	3	-
Sebewa township, Ionia County	415	342	2	2	-	-	-	-	69	-
Sebewaing village, Huron County	947	772	4	64	42	13	26	14	12	-
Sebewaing township, Huron County	1 351	1 130	15	64	45	13	26	14	44	-
Secord township, Gladwin County	1 381	1 100	-	-	-	-	-	-	261	20
Selma township, Wexford County	1 113	808	8	9	-	-	-	-	280	8
Seneca township, Lenawee County	480	407	6	8	-	-	-	-	59	-
Seney township, Schoolcraft County	189	162	2	-	2	-	-	-	23	-
Seville township, Gratiot County	907	669	-	5	-	-	-	-	230	3
Sharon township, Washtenaw County	606	582	6	18	-	-	-	-	-	-
Shelby CDP, Macomb County	25 241	16 138	2 170	943	1 743	1 662	449	579	1 543	14
Shelby charter township, Macomb County	25 241	16 138	2 170	943	1 743	1 662	449	579	1 543	14
Shelby village, Oceana County	758	516	13	91	42	2	21	3	70	-
Shelby township, Oceana County	1 501	1 119	13	137	42	2	21	3	162	2
Shepherd village, Isabella County	643	488	2	93	33	19	-	-	8	-
Sheridan township, Calhoun County	831	565	11	14	12	18	-	-	211	-
Sheridan township, Clare County	568	432	2	-	-	-	2	-	126	6
Sheridan township, Huron County	276	238	-	-	-	-	-	-	36	2
Sheridan township, Mason County	994	733	-	2	2	-	2	-	237	18
Sheridan township, Mecosta County	909	568	-	-	-	-	-	-	300	41
Sheridan village, Montcalm County	322	249	2	23	27	3	3	-	15	-
Sheridan charter township, Newaygo County	930	878	4	40	-	-	-	-	8	-
Sherman township, Gladwin County	944	838	2	-	-	2	-	-	102	-
Sherman township, Huron County	620	544	8	3	-	-	-	-	65	-
Sherman township, Iosco County	321	264	-	-	-	-	-	-	57	-
Sherman township, Isabella County	1 367	817	4	4	9	-	-	-	533	-
Sherman township, Keweenaw County	117	105	2	-	-	-	-	-	9	1
Sherman township, Mason County	524	422	6	-	-	-	-	-	94	2
Sherman township, Newaygo County	988	808	5	5	-	-	-	-	170	-
Sherman township, Osceola County	506	364	2	2	-	-	-	-	128	10
Sherman township, St. Joseph County	1 342	1 206	-	7	8	-	-	-	121	-
Sherwood village, Branch County	124	109	-	3	-	-	-	-	12	-
Sherwood township, Branch County	1 124	803	-	6	3	-	-	-	312	-
Shiawassee township, Shiawassee County	1 055	979	15	26	3	-	-	-	32	-
Shields CDP, Saginaw County	2 600	1 966	132	165	118	135	64	8	12	-
Shoreham village, Berrien County	475	261	24	60	45	26	9	50	-	-
Shorewood-Tower Hills-Harbert CDP, Berrien County	1 521	1 413	26	57	-	-	-	7	18	-
Sidney township, Montcalm County	1 097	814	11	15	-	4	-	-	253	-
Sigel township, Huron County	209	185	3	-	-	-	-	-	18	3
Silver Creek township, Cass County	2 386	2 124	2	68	10	-	-	-	182	-
Sims township, Arenac County	1 112	982	7	5	-	-	-	-	118	-
Skandia township, Marquette County	452	374	-	7	-	-	-	-	66	5
Skidway Lake CDP, Ogemaw County	2 562	2 068	13	-	-	6	22	-	401	52
Slagle township, Wexford County	391	292	-	2	-	-	-	-	97	-
Sodus township, Berrien County	959	635	4	19	-	-	-	-	301	-
Solon township, Kent County	1 763	1 165	6	6	-	21	-	-	565	-
Solon township, Leelanau County	667	563	16	21	-	-	-	-	64	3
Somerset township, Hillsdale County	2 157	1 921	5	7	15	-	-	-	209	-
Soo township, Chippewa County	1 307	1 067	4	42	4	54	4	-	132	-
South Arm township, Charlevoix County	917	786	2	9	8	-	-	-	107	5
South Branch township, Crawford County	1 642	1 336	10	-	3	-	-	-	241	52
South Branch township, Wexford County	429	305	-	2	-	-	-	2	114	6
Southfield city, Oakland County	35 698	16 798	2 115	1 458	3 724	2 293	2 071	6 541	698	-
Southfield township, Oakland County	5 800	5 239	292	42	161	24	34	8	-	-
Southgate city, Wayne County	13 361	9 234	384	556	667	871	405	1 147	94	3
South Gull Lake CDP, Kalamazoo County	863	859	-	4	-	-	-	-	-	-
South Haven city	2 981	1 963	106	376	137	114	161	34	67	23
Allegan County (part)	16	-	-	9	-	7	-	-	-	-
Van Buren County (part)	2 965	1 963	106	367	137	107	161	34	67	23
South Haven charter township, Van Buren County	1 883	1 244	48	66	144	11	21	13	330	6
South Lyon city, Oakland County	4 467	2 067	753	323	618	346	175	17	168	-
South Monroe CDP, Monroe County	2 663	1 347	137	102	277	28	13	188	571	-
South Range village, Houghton County	391	283	4	30	34	24	6	-	10	-
South Rockwood village, Monroe County	461	432	3	19	7	-	-	-	-	-
Spalding township, Menominee County	911	702	10	21	5	33	2	-	132	6
Sparta village, Kent County	1 695	1 061	55	245	95	117	101	21	-	-
Sparta township, Kent County	3 449	2 183	62	283	95	117	101	21	587	-
Spaulding township, Saginaw County	926	910	4	9	-	-	-	-	3	-
Speaker township, Sanilac County	556	466	2	10	2	-	-	-	76	-
Spencer township, Kent County	1 645	1 181	-	23	-	-	-	-	441	-
Spring Arbor CDP, Jackson County	713	338	48	133	73	-	30	46	45	-
Spring Arbor township, Jackson County	2 678	1 701	140	215	88	18	30	46	431	9
Springdale township, Manistee County	572	383	2	4	-	-	-	-	160	23
Springfield city, Calhoun County	2 364	1 193	77	67	153	214	327	59	274	-
Springfield township, Kalkaska County	683	504	5	-	-	-	-	-	174	-
Springfield township, Oakland County	4 793	3 816	194	71	56	85	33	-	538	-

Table 18. **Units in Structure: 2000**—Con.

[Data based on a sample (except Tables 65-68). For information on confidentiality protection, coverage, sampling error, and nonsampling error, see Appendix G.
For location of definitions, see "How to Use This Census Report"]

State County Place and County Subdivision	Total housing units	Units in structure								
		1 unit, detached	1 unit, attached	2 to 4 units	5 to 9 units	10 to 19 units	20 to 49 units	50 or more units	Mobile home	Boat, RV, van, etc.
PLACE AND COUNTY SUBDIVISION—Con.										
Spring Lake village, Ottawa County	1 258	848	80	147	19	54	61	49	-	-
Spring Lake township, Ottawa County	5 742	3 863	241	514	133	199	184	168	440	-
Springport village, Jackson County	271	207	-	22	19	7	3	-	13	-
Springport township, Jackson County	805	652	-	27	22	7	3	-	94	-
Springvale township, Emmet County	814	700	4	5	-	3	-	-	100	2
Springville township, Wexford County	1 013	569	2	8	7	2	-	-	393	32
Spurr township, Baraga County	302	267	-	-	-	-	-	-	35	-
Stambaugh city, Iron County	665	518	-	34	25	13	50	5	20	-
Stambaugh township, Iron County	1 324	1 177	2	26	2	-	-	-	113	4
Standish city, Arenac County	667	439	13	53	122	19	15	-	6	-
Standish township, Arenac County	1 033	793	-	22	-	-	-	-	218	-
Stannard township, Ontonagon County	510	422	2	6	-	14	-	-	62	4
Stanton township, Houghton County	682	568	8	7	-	-	-	-	97	2
Stanton city, Montcalm County	613	342	8	68	-	7	88	-	100	-
Stanwood village, Mecosta County	84	74	-	-	-	-	-	-	10	-
Star township, Antrim County	544	443	3	5	-	-	-	-	78	15
Stephenson city, Menominee County	407	330	2	23	32	6	6	-	6	2
Stephenson township, Menominee County	366	328	-	-	-	-	-	-	36	2
Sterling village, Arenac County	197	167	2	14	-	-	-	-	14	-
Sterling Heights city, Macomb County	47 547	32 602	3 022	1 545	4 658	1 459	606	1 936	1 714	5
Stevensville village, Berrien County	584	309	10	93	29	28	8	3	104	-
Stockbridge village, Ingham County	515	379	8	28	41	56	3	-	-	-
Stockbridge township, Ingham County	1 261	1 074	17	40	41	58	3	-	28	-
Stony Point CDP, Monroe County	655	641	7	-	-	-	-	-	7	-
Stronach township, Manistee County	553	473	2	5	11	-	-	-	54	8
Sturgis city, St. Joseph County	4 513	2 919	49	602	303	159	155	268	58	-
Sturgis township, St. Joseph County	885	554	4	9	11	14	-	-	293	-
Sugar Island township, Chippewa County	651	553	3	-	-	-	-	-	91	4
Sullivan township, Muskegon County	910	871	11	3	-	-	-	-	25	-
Summerfield township, Clare County	660	476	2	-	-	2	-	-	151	29
Summerfield township, Monroe County	1 139	1 098	7	18	-	-	-	-	16	-
Summit township, Jackson County	9 123	7 512	185	467	151	233	224	87	264	-
Summit township, Mason County	796	681	-	2	-	-	-	-	105	8
Sumner township, Gratiot County	745	560	-	4	-	-	-	-	181	-
Sumpter township, Wayne County	4 563	2 749	14	60	6	-	-	-	1 734	-
Sunfield village, Eaton County	231	184	2	15	3	14	-	-	13	-
Sunfield township, Eaton County	821	728	2	15	8	14	-	-	54	-
Superior township, Chippewa County	749	578	2	14	4	-	-	-	139	12
Superior township, Washtenaw County	4 097	2 556	275	106	257	52	34	49	768	-
Surrey township, Clare County	1 977	1 554	9	22	29	5	30	-	320	8
Suttons Bay village, Leelanau County	337	245	33	48	5	2	-	-	4	-
Suttons Bay township, Leelanau County	1 379	1 109	59	79	10	14	3	2	103	-
Swan Creek township, Saginaw County	982	950	-	5	-	-	-	-	27	-
Swartz Creek city, Genesee County	2 357	1 514	213	114	193	130	-	90	103	-
Sweetwater township, Lake County	344	211	-	-	-	-	-	-	124	9
Sylvan township, Osceola County	719	471	2	-	-	-	1	-	231	14
Sylvan township, Washtenaw County	2 613	1 912	183	174	73	68	35	120	48	-
Sylvan Lake city, Oakland County	850	795	5	10	37	-	-	-	3	-
Tallmadge township, Ottawa County	2 369	2 068	82	71	5	-	-	-	143	-
Tawas township, Iosco County	751	670	4	8	-	-	-	-	61	8
Tawas City city, Iosco County	965	699	37	57	45	10	29	-	77	11
Taylor city, Wayne County	25 905	18 510	1 404	863	1 665	1 226	587	751	895	4
Taymouth township, Saginaw County	1 661	1 460	9	19	-	-	-	-	173	-
Tecumseh city, Lenawee County	3 598	2 387	164	448	132	158	172	40	97	-
Tecumseh township, Lenawee County	716	692	9	11	4	-	-	-	-	-
Tekonsha village, Calhoun County	302	238	4	14	2	-	-	-	44	-
Tekonsha township, Calhoun County	704	564	4	16	2	10	-	-	108	-
Temperance CDP, Monroe County	2 920	2 452	89	104	109	33	93	40	-	-
Texas township, Kalamazoo County	4 053	3 314	124	153	79	49	-	-	334	-
Thetford township, Genesee County	3 080	2 319	6	32	14	31	99	11	568	-
Thomas township, Saginaw County	4 700	3 588	140	167	118	135	64	8	480	-
Thompson township, Schoolcraft County	610	510	-	-	-	-	-	-	84	16
Thompsonville village, Benzie County	224	144	5	6	-	9	-	-	60	-
Thornapple township, Barry County	2 383	1 941	4	75	16	51	26	44	226	-
Three Oaks village, Berrien County	797	570	4	106	19	28	10	-	60	-
Three Oaks township, Berrien County	1 279	1 042	4	107	19	28	10	-	69	-
Three Rivers city, St. Joseph County	3 276	2 167	41	382	198	167	103	18	200	-
Tilden township, Marquette County	564	452	-	2	-	-	-	-	100	10
Tittabawassee township, Saginaw County	2 508	2 031	80	107	59	45	9	-	177	-
Tobacco township, Gladwin County	1 399	1 156	1	2	-	2	19	-	203	16
Tompkins township, Jackson County	1 043	775	-	9	-	-	-	-	259	-
Torch Lake township, Antrim County	1 116	1 042	13	15	19	-	3	-	24	-
Torch Lake township, Houghton County	1 523	1 323	15	20	10	12	-	-	130	13
Traverse City city	6 837	4 598	101	828	401	614	45	239	11	-
Grand Traverse County (part)	6 791	4 583	101	803	401	614	39	239	11	-
Leelanau County (part)	46	15	-	25	-	-	6	-	-	-
Trenton city, Wayne County	8 345	5 968	517	369	834	146	102	249	160	-
Trout Lake township, Chippewa County	485	421	3	1	-	-	-	-	46	14
Trowbridge township, Allegan County	1 081	817	3	30	-	12	-	-	214	5
Trowbridge Park CDP, Marquette County	813	706	24	21	5	-	51	-	6	-
Troy township, Newaygo County	174	102	-	-	2	-	-	-	61	9
Troy city, Oakland County	30 872	22 608	1 534	1 530	2 525	916	351	1 068	340	-
Turin township, Marquette County	152	128	-	-	-	-	-	-	24	-
Turner village, Arenac County	61	48	-	-	-	-	-	-	13	-
Turner township, Arenac County	314	232	-	-	-	-	-	-	80	2
Tuscarora township, Cheboygan County	2 142	1 827	14	50	8	54	24	-	155	10
Tuscola township, Tuscola County	823	788	13	18	4	-	-	-	-	-
Tustin village, Osceola County	91	78	-	6	3	-	-	-	4	-

Table 18. **Units in Structure: 2000**—Con.

[Data based on a sample (except Tables 65-68). For information on confidentiality protection, coverage, sampling error, and nonsampling error, see Appendix G.
For location of definitions, see "How to Use This Census Report"]

State County Place and County Subdivision	Total housing units	Units in structure								
		1 unit, detached	1 unit, attached	2 to 4 units	5 to 9 units	10 to 19 units	20 to 49 units	50 or more units	Mobile home	Boat, RV, van, etc.
PLACE AND COUNTY SUBDIVISION—Con.										
Twining village, Arenac County	72	67	-	3	-	-	-	-	2	-
Twin Lake CDP, Muskegon County	692	630	33	18	5	-	-	-	6	-
Tyrone township, Kent County	1 515	1 175	11	44	26	6	3	-	250	-
Tyrone township, Livingston County	2 991	2 886	14	56	9	9	-	-	17	-
Ubly village, Huron County	404	304	6	37	15	14	-	-	28	-
Unadilla township, Livingston County	1 292	1 118	9	10	-	-	-	-	155	-
Union township, Branch County	1 271	984	3	69	45	44	1	-	121	4
Union township, Grand Traverse County	214	181	2	2	-	-	-	-	27	2
Union charter township, Isabella County	3 167	1 491	63	177	116	267	53	283	717	-
Union City village	735	534	3	63	45	44	1	-	45	-
Branch County (part)	722	521	3	63	45	44	1	-	45	-
Calhoun County (part)	13	13	-	-	-	-	-	-	-	-
Unionville village, Tuscola County	249	214	-	15	11	-	-	-	9	-
Utica city, Macomb County	2 005	921	316	147	219	226	109	64	3	-
Valley township, Allegan County	776	568	5	12	-	-	-	-	189	2
Van Buren township, Wayne County	10 422	4 636	385	344	797	984	1 469	296	1 504	7
Vandalia village, Cass County	155	126	-	4	-	-	-	-	25	-
Vanderbilt village, Otsego County	276	191	-	15	3	21	13	-	33	-
Vandercook Lake CDP, Jackson County	1 942	1 692	18	25	-	12	6	-	189	-
Vassar city, Tuscola County	1 079	794	27	127	53	8	44	-	26	-
Vassar township, Tuscola County	1 586	980	7	28	-	-	10	-	561	-
Venice township, Shiawassee County	1 009	836	7	10	6	-	-	-	150	-
Vergennes township, Kent County	1 221	1 173	16	14	-	-	-	-	18	-
Vermontville village, Eaton County	312	220	2	27	3	13	-	-	47	-
Vermontville township, Eaton County	812	634	7	35	3	13	-	-	120	-
Vernon township, Isabella County	567	486	2	2	-	-	-	-	77	-
Vernon village, Shiawassee County	336	319	2	7	8	-	-	-	-	-
Vernon township, Shiawassee County	2 822	1 586	4	40	8	-	-	-	1 144	40
Verona township, Huron County	506	436	-	6	-	-	-	-	64	-
Vevay township, Ingham County	1 323	1 028	7	21	-	-	-	-	267	-
Vicksburg village, Kalamazoo County	958	677	19	124	35	34	64	-	5	-
Victor township, Clinton County	1 166	1 137	-	7	-	-	-	4	18	-
Victory township, Mason County	575	425	4	6	-	-	-	-	139	1
Vienna township, Genesee County	5 185	4 052	108	155	85	137	96	126	426	-
Vienna township, Montmorency County	570	447	5	-	-	-	-	-	110	8
Village of Clarkston city, Oakland County	442	301	29	55	33	20	2	-	2	-
Village of Lake Isabella village, Isabella County	735	506	4	-	9	-	-	-	216	-
Volinia township, Cass County	581	504	9	-	-	-	-	-	68	-
Wakefield city, Gogebic County	1 013	824	4	63	34	18	21	-	49	-
Wakefield township, Gogebic County	384	255	17	30	37	11	-	-	34	-
Wakeshma township, Kalamazoo County	508	442	3	-	-	-	-	-	63	-
Waldron village, Hillsdale County	245	193	-	14	16	4	-	-	18	-
Wales township, St. Clair County	1 059	951	9	22	-	11	-	-	66	-
Walker township, Cheboygan County	169	81	2	-	-	-	-	-	57	29
Walker city, Kent County	9 162	5 108	354	445	537	842	1 090	368	418	-
Walkerville village, Oceana County	115	93	-	-	-	-	-	-	22	-
Walled Lake city, Oakland County	3 417	1 209	739	361	272	177	82	381	196	-
Walton township, Eaton County	720	651	7	2	2	-	-	-	58	-
Warner township, Antrim County	193	148	-	-	-	-	-	-	43	2
Warren city, Macomb County	57 273	43 630	3 271	2 065	3 653	793	559	1 524	1 762	16
Warren township, Midland County	816	627	-	4	-	-	-	-	185	-
Washington township, Gratiot County	347	305	-	2	-	-	-	-	40	-
Washington township, Macomb County	7 340	5 090	547	371	484	72	9	-	767	-
Washington township, Sanilac County	667	543	-	10	-	-	-	-	114	-
Waterford CDP, Oakland County	30 383	22 469	1 206	952	1 563	1 952	843	1 201	191	6
Waterford township, Oakland County	30 383	22 469	1 206	952	1 563	1 952	843	1 201	191	6
Waterloo township, Jackson County	1 377	880	-	56	-	-	-	-	267	174
Watersmeet township, Gogebic County	1 472	1 295	-	9	-	-	-	3	151	14
Watertown township, Clinton County	1 501	1 381	25	14	-	-	-	-	81	-
Watertown township, Sanilac County	532	455	-	-	8	-	-	-	69	-
Watertown township, Tuscola County	869	744	4	11	10	-	-	-	100	-
Watervliet city, Berrien County	753	565	18	108	7	2	-	53	-	-
Watervliet township, Berrien County	1 719	1 129	30	99	37	70	-	4	350	-
Watson township, Allegan County	753	551	-	9	2	-	-	-	191	-
Waucedah township, Dickinson County	623	573	2	-	-	-	-	-	48	-
Waverly township, Cheboygan County	437	376	4	-	-	-	-	-	49	8
Waverly CDP, Eaton County	7 115	3 907	523	304	420	1 098	329	520	14	-
Waverly township, Van Buren County	993	708	-	37	6	-	-	-	242	-
Wawatam township, Emmet County	528	415	-	-	4	27	2	-	54	26
Wayland city, Allegan County	1 588	742	52	118	272	66	-	-	338	-
Wayland township, Allegan County	1 161	891	12	17	5	-	-	-	236	-
Wayne township, Cass County	1 227	1 051	-	8	-	-	-	-	168	-
Wayne city, Wayne County	7 656	5 044	439	502	531	256	289	580	15	-
Weare township, Oceana County	609	392	2	10	-	-	-	-	170	35
Webber township, Lake County	1 359	711	13	60	52	2	14	7	476	24
Webberville village, Ingham County	620	381	-	57	5	3	29	-	145	-
Webster township, Washtenaw County	1 859	1 834	6	12	-	-	-	-	7	-
Weesaw township, Berrien County	891	812	7	8	-	-	-	-	64	-
Weidman CDP, Isabella County	387	310	4	4	-	-	-	-	67	2
Weldon township, Benzie County	482	333	10	54	35	9	-	-	41	-
Wellington township, Alpena County	221	199	-	-	-	-	-	-	19	3
Wells township, Delta County	1 913	1 752	6	8	-	-	-	-	147	-
Wells township, Marquette County	397	333	6	-	-	-	-	-	54	4
Wells township, Tuscola County	696	512	3	4	-	-	-	-	169	8
West Bloomfield township, Oakland County	24 386	18 396	2 916	1 018	1 148	384	59	435	30	-
West Bloomfield Township CDP, Oakland County	24 386	18 396	2 916	1 018	1 148	384	59	435	30	-
West Branch township, Dickinson County	155	145	-	-	-	-	-	-	7	3
West Branch township, Marquette County	890	391	152	234	48	-	-	-	65	-
West Branch township, Missaukee County	309	228	2	-	-	-	-	-	76	3

Table 18. **Units in Structure: 2000**—Con.

[Data based on a sample (except Tables 65-68). For information on confidentiality protection, coverage, sampling error, and nonsampling error, see Appendix G.
For location of definitions, see "How to Use This Census Report"]

State County Place and County Subdivision	Total housing units	Units in structure								
		1 unit, detached	1 unit, attached	2 to 4 units	5 to 9 units	10 to 19 units	20 to 49 units	50 or more units	Mobile home	Boat, RV, van, etc.
PLACE AND COUNTY SUBDIVISION—Con.										
West Branch city, Ogemaw County	929	601	49	99	27	39	42	54	18	-
West Branch township, Ogemaw County	1 165	956	3	11	-	-	-	-	182	13
West Ishpeming CDP, Marquette County	1 082	796	103	28	11	11	-	-	133	-
Westland city, Wayne County	38 076	21 345	2 788	1 852	3 124	3 564	1 563	2 717	1 101	22
West Monroe CDP, Monroe County	1 580	593	-	21	-	15	-	-	951	-
Westphalia village, Clinton County	355	311	-	44	-	-	-	-	-	-
Westphalia township, Clinton County	786	715	7	47	-	-	-	-	15	2
West Traverse township, Emmet County	1 102	984	44	52	5	-	-	-	17	-
Westwood CDP, Kalamazoo County	4 505	2 489	256	212	339	848	274	87	-	-
Wexford township, Wexford County	380	264	1	-	-	-	-	-	108	7
Wheatfield township, Ingham County	589	577	6	2	-	-	-	-	2	2
Wheatland township, Hillsdale County	494	400	-	-	-	-	-	-	94	-
Wheatland township, Mecosta County	660	480	-	2	-	40	4	-	128	6
Wheatland township, Sanilac County	222	177	2	-	-	-	-	-	43	-
Wheeler township, Gratiot County	1 149	925	7	57	18	19	8	-	115	-
White Cloud city, Newaygo County	555	341	2	28	24	14	51	-	95	-
Whitefish township, Chippewa County	1 088	925	-	2	-	-	-	-	141	20
Whiteford township, Monroe County	1 654	1 505	35	17	6	70	-	6	15	-
Whitehall city, Muskegon County	1 278	887	10	171	49	90	48	14	9	-
Whitehall township, Muskegon County	660	473	2	4	-	6	3	-	172	-
White Lake township, Oakland County	10 647	8 557	102	114	72	131	45	7	1 590	29
White Oak township, Ingham County	433	407	3	9	-	-	-	-	14	-
White Pigeon village, St. Joseph County	634	444	13	43	43	7	-	-	84	-
White Pigeon township, St. Joseph County	1 837	1 485	15	57	43	7	26	-	204	-
White River township, Muskegon County	779	746	7	7	9	-	-	-	10	-
Whitewater township, Grand Traverse County	1 182	1 093	42	24	-	2	-	3	18	-
Whitmore Lake CDP	2 936	1 643	129	104	73	68	197	25	697	-
Livingston County (part)	829	672	15	7	-	15	32	-	88	-
Washtenaw County (part)	2 107	971	114	97	73	53	165	25	609	-
Whitney township, Arenac County	894	754	8	7	1	-	-	-	115	9
Whittemore city, Iosco County	216	163	4	5	-	-	20	-	24	-
Wilber township, Iosco County	624	546	-	-	-	3	-	-	67	8
Wilcox township, Newaygo County	583	320	2	2	-	-	-	-	244	15
Williams township, Bay County	1 713	1 444	8	18	13	-	-	-	230	-
Williamston city, Ingham County	1 533	925	75	131	129	122	40	12	99	-
Williamstown township, Ingham County	1 726	1 637	37	16	-	-	7	-	29	-
Wilmot township, Cheboygan County	468	328	2	4	-	-	-	-	120	14
Wilson township, Alpena County	916	783	8	3	-	-	-	-	110	12
Wilson township, Charlevoix County	836	622	7	4	39	41	11	17	95	-
Windsor charter township, Eaton County	2 847	2 106	24	67	-	-	-	-	650	-
Winfield township, Montcalm County	887	731	2	11	-	-	-	-	140	3
Winsor township, Huron County	818	720	13	40	21	-	8	-	16	-
Winterfield township, Clare County	385	281	-	2	-	-	-	-	80	22
Wise township, Isabella County	518	381	2	2	-	-	-	-	133	-
Wisner township, Tuscola County	367	321	2	2	-	-	-	-	40	2
Wixom city, Oakland County	6 086	2 349	313	55	377	978	1 727	275	12	-
Wolf Lake CDP, Muskegon County	1 733	1 201	-	37	8	-	-	-	487	-
Wolverine village, Cheboygan County	163	143	-	7	-	-	-	-	13	-
Wolverine Lake village, Oakland County	1 740	1 574	15	33	-	109	9	-	-	-
Woodbridge township, Hillsdale County	460	389	4	-	-	-	-	-	65	2
Woodhaven city, Wayne County	4 850	3 226	119	315	807	154	32	8	189	-
Woodhull township, Shiawassee County	1 441	1 218	13	18	20	-	-	8	164	-
Woodland village, Barry County	187	149	2	14	-	14	-	-	8	-
Woodland township, Barry County	878	800	2	14	17	14	-	-	31	-
Woodland Beach CDP, Monroe County	856	825	8	7	8	8	-	-	-	-
Woodstock township, Lenawee County	1 781	1 492	13	65	25	9	-	-	177	-
Worth township, Sanilac County	2 760	2 529	18	42	13	-	-	-	158	-
Wright township, Hillsdale County	776	692	8	18	16	4	-	-	38	-
Wright township, Ottawa County	1 081	995	-	35	-	-	6	-	45	-
Wyandotte city, Wayne County	12 303	9 226	251	1 496	344	280	183	488	30	5
Wyoming city, Kent County	27 505	18 122	662	1 636	1 148	2 794	1 726	653	764	-
Yale city, St. Clair County	807	575	6	91	50	17	8	-	60	-
Yankee Springs township, Barry County	2 162	1 784	-	16	-	-	-	-	362	-
Yates township, Lake County	1 246	869	4	22	10	-	18	-	313	10
York charter township, Washtenaw County	1 933	1 856	20	43	-	-	-	-	14	-
Ypsilanti city, Washtenaw County	9 261	3 315	258	1 708	1 324	1 226	764	659	7	-
Ypsilanti township, Washtenaw County	21 150	11 272	1 072	1 170	2 239	2 210	993	830	1 357	7
Zeeland city, Ottawa County	2 431	1 400	227	400	119	-	64	221	-	-
Zeeland charter township, Ottawa County	2 622	1 561	145	75	27	-	-	-	814	-
Zilwaukee city, Saginaw County	733	679	8	44	-	-	-	-	2	-
Zilwaukee township, Saginaw County	25	25	-	-	-	-	-	-	-	-

Table 19. **Physical Housing Characteristics: 2000**

[Data based on a sample (except Tables 65-68). For information on confidentiality protection, coverage, sampling error, and nonsampling error, see Appendix G.
For location of definitions, see "How to Use This Census Report"]

State County County Subdivision Place	Total housing units	Year structure built			Rooms			No bedrooms or 1 bedroom	Lacking complete plumbing facilities	Lacking complete kitchen facilities
		1995 to March 2000	1939 or earlier	Median	1 or 2	6 or more	Median			
The State	**4 234 279**	**364 466**	**715 459**	**1 965**	**185 474**	**2 158 201**	**5.5**	**517 603**	**54 808**	**58 437**
Alcona County	10 584	1 019	1 311	1 970	556	3 762	4.9	1 330	514	445
Alcona township	1 297	99	110	1 970	26	498	5.1	99	15	15
Hubbard Lake CDP (part)	354	16	44	1 960	4	117	4.9	32	2	2
Lost Lake Woods CDP	498	25	34	1 973	2	194	5.2	16	-	-
Caledonia township	1 094	112	154	1 969	31	467	5.2	98	18	18
Hubbard Lake CDP (part)	709	81	80	1 969	19	283	5.1	66	10	10
Curtis township	1 589	170	165	1 973	119	456	4.5	281	166	131
Greenbush township	1 447	115	137	1 966	48	488	4.9	118	45	40
Gustin township	498	42	70	1 971	28	177	4.9	63	9	9
Lincoln village (part)	108	7	35	1 956	11	24	4.6	29	-	-
Harrisville city	334	20	112	1 958	14	126	5.0	60	4	6
Harrisville township	785	79	99	1 972	23	403	5.6	55	18	17
Hawes township	1 040	105	125	1 969	92	283	4.6	163	56	40
Hubbard Lake CDP (part)	366	28	52	1 965	41	75	4.2	71	6	2
Lincoln village (part)	119	6	20	1 956	5	33	4.8	18	-	-
Haynes township	592	78	74	1 973	28	273	5.4	50	27	23
Mikado township	698	64	99	1 966	58	257	5.0	88	64	59
Millen township	542	57	68	1 967	39	136	4.4	108	38	37
Mitchell township	668	78	98	1 973	50	198	4.5	147	54	50
Alger County	5 964	613	1 230	1 968	565	2 125	4.9	1 082	627	522
Au Train township	988	141	72	1 972	106	306	4.5	195	95	62
Burt township	720	86	159	1 973	121	211	4.4	176	127	113
Grand Island township	49	6	13	1 964	-	27	5.9	11	12	12
Limestone township	319	41	67	1 969	35	112	5.0	71	85	83
Mathias township	470	46	99	1 969	57	144	4.7	117	97	70
Munising city	1 254	36	483	1 947	56	534	5.2	180	8	7
Munising township	1 142	144	113	1 975	69	481	5.2	129	65	45
Onota township	374	51	42	1 973	91	69	3.9	134	92	90
Rock River township	648	62	182	1 967	30	241	5.1	69	46	40
Chatham village	112	10	41	1 949	-	55	5.5	8	-	-
Allegan County	43 292	6 046	9 427	1 973	1 017	23 990	5.8	3 442	271	205
Allegan city	1 947	105	914	1 943	108	1 100	5.9	333	13	18
Allegan township	1 759	193	218	1 968	24	955	5.7	97	7	12
Casco township	1 842	251	422	1 972	89	917	5.5	302	19	8
Cheshire township	1 114	179	230	1 972	22	555	5.5	56	12	9
Clyde township	849	150	126	1 973	17	418	5.5	70	13	11
Dorr township	2 135	374	277	1 979	9	1 515	6.3	63	5	-
Fennville city	548	141	117	1 980	18	232	5.2	52	2	2
Fillmore township	983	69	259	1 969	35	635	6.3	73	-	7
Ganges township	1 374	185	342	1 966	18	757	5.7	70	33	33
Gunplain township	2 191	369	261	1 976	11	1 381	6.1	47	5	5
Heath township	1 076	293	116	1 984	22	687	6.1	48	4	-
Holland city (part)	2 845	208	109	1 979	109	1 241	5.2	417	28	-
Hopkins township	913	94	362	1 956	12	615	6.3	39	5	-
Hopkins village	226	10	123	1940-	-	149	6.5	17	-	-
Laketown township	2 370	265	402	1 980	37	1 639	6.6	137	-	7
Lee township	1 830	244	313	1 973	71	570	4.9	180	21	18
Leighton township	1 397	142	482	1 961	18	883	6.1	61	9	-
Manlius township	950	275	140	1 985	18	552	5.9	80	2	-
Martin township	930	87	327	1 962	8	580	6.0	42	8	8
Martin village	174	4	73	1 948	4	96	5.8	33	-	-
Monterey township	764	129	228	1 977	10	480	6.0	25	-	5
Otsego city	1 640	121	674	1 948	31	814	5.5	207	12	-
Otsego township	1 856	259	257	1 973	35	1 043	5.8	81	30	36
Overisel township	898	74	273	1 964	-	672	6.3	23	-	-
Plainwell city	1 509	91	600	1 954	28	786	5.6	209	-	-
Salem township	1 180	253	213	1 980	19	718	6.0	51	4	-
Saugatuck city	931	49	368	1 957	61	426	5.3	168	-	7
Saugatuck township	2 086	386	430	1 976	75	1 094	5.6	188	7	4
Douglas village	855	153	209	1 973	20	465	5.7	88	7	1
South Haven city (part)	16	9	-	1 995	-	16	6.0	-	-	-
Trowbridge township	1 081	136	190	1 974	9	516	5.4	56	14	5
Valley township	776	227	73	1 986	21	418	5.7	49	5	4
Watson township	753	121	207	1 972	9	457	6.0	24	6	2
Wayland city	1 588	382	240	1 982	24	682	5.2	117	-	-
Wayland township	1 161	185	257	1 973	49	636	5.7	77	7	4
Alpena County	15 289	952	3 047	1 964	715	7 576	5.5	1 825	360	345
Alpena city	5 229	124	2 047	1 949	281	2 745	5.6	899	6	32
Alpena township	4 735	354	251	1 969	199	2 333	5.5	465	71	74
Green township	816	95	102	1 973	39	321	5.1	67	65	59
Long Rapids township	549	63	82	1 972	33	235	5.2	69	39	30
Maple Ridge township	818	46	93	1 972	33	366	5.3	93	42	36
Ossineke township	1 020	101	152	1 972	49	465	5.3	82	49	42
Sanborn township	985	33	135	1 964	33	544	5.7	66	6	6
Ossineke CDP	528	9	59	1 960	23	266	5.5	35	-	-
Wellington township	221	28	29	1 969	28	72	4.8	39	41	35
Wilson township	916	108	156	1 971	20	495	5.7	45	41	31
Antrim County	15 090	2 236	2 585	1 975	610	7 430	5.5	1 340	384	359
Banks township	1 010	121	266	1 967	24	571	5.8	72	29	24
Ellsworth village	208	14	82	1 954	3	132	5.9	9	1	1
Central Lake township	1 458	199	346	1 970	42	725	5.5	126	14	20
Central Lake village	490	33	169	1 962	23	226	5.3	73	4	5
Chestonia township	287	42	38	1 976	19	129	5.3	39	24	21
Custer township	911	159	34	1 979	66	452	5.5	99	44	35
Echo township	542	68	87	1 973	11	273	5.5	45	39	37
Elk Rapids township	1 775	233	403	1 974	57	882	5.5	168	16	2
Elk Rapids village	1 074	97	329	1 966	31	449	5.1	134	-	2
Forest Home township	1 384	135	217	1 971	52	780	5.8	96	23	24
Bellaire village (part)	224	16	60	1 968	-	152	6.2	9	-	-
Helena township	802	144	151	1 973	36	371	5.4	103	4	2
Jordan township	425	75	48	1 980	13	177	5.2	33	9	9
Kearney township	922	114	182	1 973	65	412	5.3	143	5	1
Bellaire village (part)	331	10	99	1 961	21	124	4.8	74	3	1

Table 19. **Physical Housing Characteristics: 2000**—Con.

[Data based on a sample (except Tables 65-68). For information on confidentiality protection, coverage, sampling error, and nonsampling error, see Appendix G.
For location of definitions, see "How to Use This Census Report"]

State County County Subdivision Place	Total housing units	Year structure built			Rooms			No bedrooms or 1 bedroom	Lacking complete plumbing facilities	Lacking complete kitchen facilities
		1995 to March 2000	1939 or earlier	Median	1 or 2	6 or more	Median			
Antrim County—Con.										
Mancelona township	2 152	390	341	1 976	135	797	5.1	248	107	105
Mancelona village	578	32	205	1 954	20	321	5.7	65	6	10
Milton township	1 569	245	246	1 976	23	942	5.9	56	18	22
Star township	544	144	65	1 983	13	191	5.0	23	37	39
Torch Lake township	1 116	141	132	1 978	52	642	5.8	67	2	5
Warner township	193	26	29	1 976	2	86	5.3	22	13	13
Arenac County	9 563	722	1 253	1 971	330	4 082	5.2	833	258	239
Adams township	230	23	56	1 971	2	137	5.9	10	10	9
Arenac township	498	44	86	1 972	16	221	5.3	32	22	20
Au Gres city	729	59	50	1 976	43	195	4.6	161	6	6
Au Gres township	635	62	43	1 975	18	280	5.3	36	21	11
Clayton township	512	35	91	1 972	20	221	5.3	30	25	20
Deep River township	1 054	75	157	1 972	25	473	5.3	53	50	58
Sterling village	197	4	55	1 957	2	87	5.3	8	-	2
Lincoln township	440	37	75	1 973	13	205	5.4	15	21	13
Mason township	434	45	70	1 972	30	173	5.2	51	23	23
Twining village (part)	44	2	14	1 950	3	15	5.1	5	2	-
Moffatt township	852	85	31	1 979	18	350	5.2	49	27	26
Omer city	159	6	38	1 965	3	85	5.6	13	-	2
Sims township	1 112	66	138	1 970	17	444	5.2	47	2	6
Standish city	667	7	154	1 959	39	292	5.2	141	2	2
Standish township	1 033	81	99	1 970	41	476	5.4	97	26	17
Turner township	314	28	59	1 961	17	145	5.3	29	13	13
Turner village	61	2	15	1 954	2	29	5.4	2	5	5
Twining village (part)	28	-	7	1 956	-	15	5.6	1	-	-
Whitney township	894	69	106	1 960	28	385	5.2	69	10	13
Baraga County	4 631	361	1 314	1 965	368	1 766	5.0	763	360	338
Arvon township	603	60	148	1 970	143	140	4.1	198	188	176
Baraga township	1 445	119	377	1 969	102	607	5.2	256	69	69
Baraga village (part)	601	20	147	1 971	44	221	5.0	158	2	-
Covington township	342	19	173	1940-	22	139	5.2	38	36	28
L'Anse township	1 939	129	545	1 962	87	770	5.1	241	54	54
Baraga village (part)	-	-	-	-	-	-	-	-	-	-
L'Anse village	981	25	413	1 948	55	403	5.2	149	-	-
Spurr township	302	34	71	1 969	14	110	5.0	30	13	11
Barry County	23 876	2 840	5 268	1 968	452	13 926	5.9	1 619	121	97
Assyria township	744	115	190	1 968	3	495	6.3	12	1	1
Baltimore township	729	70	217	1 970	11	429	5.8	44	19	12
Barry township	1 450	119	335	1 960	36	844	6.1	110	13	13
Carlton township	904	118	282	1 968	9	523	5.9	43	5	5
Freeport village (part)	12	-	-	1 971	-	9	7.0	-	-	-
Castleton township	1 489	109	610	1 954	14	802	5.7	145	17	15
Nashville village (part)	655	28	348	1940-	6	378	5.9	102	6	6
Hastings city	2 950	216	976	1 952	43	1 586	5.7	395	10	21
Hastings charter township	1 105	116	214	1 968	16	708	6.2	52	-	-
Hope township	1 669	159	214	1 967	57	793	5.4	142	17	-
Irving township	931	180	217	1 981	13	676	6.4	23	-	-
Freeport village (part)	153	9	90	1940-	-	107	6.2	10	-	-
Johnstown township	1 375	95	284	1 963	36	847	6.0	79	17	17
Maple Grove township	528	36	225	1 955	4	356	6.4	9	1	2
Nashville village (part)	32	-	12	1 951	-	16	5.5	2	-	1
Orangeville township	1 695	214	232	1 975	75	773	5.3	151	8	8
Prairieville township	1 476	146	163	1 969	29	808	5.7	50	-	-
Rutland charter township	1 408	214	183	1 974	27	839	5.9	78	10	-
Thornapple township	2 383	381	398	1 977	39	1 645	6.5	143	3	3
Middleville village	1 039	207	201	1 972	22	520	5.5	95	-	-
Woodland township	878	82	361	1 952	23	593	6.4	74	-	-
Woodland village	187	6	111	1940-	6	119	6.1	20	-	-
Yankee Springs township	2 162	470	167	1 980	17	1 209	5.8	69	-	-
Bay County	46 423	2 387	12 157	1 958	1 435	24 069	5.6	5 093	118	159
Auburn city	873	84	96	1 970	36	388	5.3	127	4	8
Bangor township	6 563	378	634	1 964	213	2 991	5.4	644	9	-
Bay City city	16 259	248	8 160	1940-	745	8 361	5.6	2 796	22	56
Beaver township	998	72	249	1 970	4	678	6.2	14	3	-
Essexville city	1 530	11	449	1 952	20	895	5.9	76	6	6
Frankenlust township	1 203	107	209	1 972	58	703	5.9	118	-	-
Fraser township	1 373	99	163	1 970	-	807	5.8	38	10	4
Garfield township	628	60	82	1 974	5	374	5.8	19	9	5
Gibson township	432	50	82	1 972	4	228	5.6	17	10	12
Hampton township	4 341	159	485	1 972	226	1 819	5.1	775	-	9
Kawkawlin township	2 021	175	342	1 971	29	1 128	5.7	84	-	-
Merritt township	553	16	182	1 955	-	341	5.9	8	4	3
Midland city (part)	91	46	-	1 995	9	-	4.5	9	-	-
Monitor township	4 111	420	336	1 967	39	2 368	5.8	137	6	16
Mount Forest township	549	45	77	1 974	14	266	5.4	29	10	10
Pinconning city	639	44	126	1 963	16	258	5.1	80	-	2
Pinconning township	1 061	76	127	1 970	-	594	5.7	42	6	3
Portsmouth township	1 485	100	158	1 962	-	823	5.7	41	12	12
Williams township	1 713	197	200	1 968	17	1 047	5.9	39	7	13
Benzie County	10 312	1 459	2 160	1 973	366	4 809	5.4	911	161	201
Almira township	1 333	346	94	1 985	43	670	5.5	81	18	20
Lake Ann village	182	21	32	1 968	8	83	5.3	14	5	5
Benzonia township	2 033	198	499	1 963	69	936	5.3	216	23	40
Benzonia village	270	29	97	1 957	11	126	5.4	29	-	6
Beulah village	355	5	135	1 949	21	136	4.8	65	-	4
Blaine township	436	47	133	1 960	12	215	5.5	34	4	4
Colfax township	287	60	40	1 979	12	114	5.1	34	6	9
Thompsonville village (part)	67	16	19	1 974	-	16	4.4	7	-	3
Crystal Lake township	1 075	117	395	1 958	11	529	5.5	33	2	2
Frankfort city	876	24	385	1 952	42	449	5.6	126	2	5
Gilmore township	426	57	153	1 959	12	199	5.4	36	7	4
Elberta village	241	10	122	1940-	7	99	5.1	26	3	-
Homestead township	992	200	135	1 976	46	470	5.4	97	36	29

Table 19. **Physical Housing Characteristics: 2000**—Con.

[Data based on a sample (except Tables 65-68). For information on confidentiality protection, coverage, sampling error, and nonsampling error, see Appendix G.
For location of definitions, see "How to Use This Census Report"]

State County County Subdivision Place	Total housing units	Year structure built			Rooms			No bedrooms or 1 bedroom	Lacking complete plumbing facilities	Lacking complete kitchen facilities
		1995 to March 2000	1939 or earlier	Median	1 or 2	6 or more	Median			
Benzie County—Con.										
Homestead township—Con.										
Honor village	151	9	45	1 963	3	69	5.3	11	3	-
Inland township	713	184	55	1 982	25	287	5.2	64	15	15
Joyfield township	341	35	28	1 976	12	155	5.4	33	6	2
Lake township	1 080	92	127	1 971	21	516	5.4	57	12	12
Platte township	238	48	41	1 979	30	81	4.9	34	24	30
Weldon township	482	51	75	1 982	31	188	4.9	66	6	29
Thompsonville village (part)	157	7	63	1 947	-	69	5.3	15	-	-
Berrien County	73 445	4 674	15 742	1 960	3 076	37 171	5.5	8 382	448	739
Bainbridge township	1 295	65	327	1 962	53	730	5.8	81	24	13
Baroda township	1 172	96	243	1 971	26	552	5.4	46	2	-
Baroda village	378	36	58	1 976	8	148	5.2	14	2	-
Benton charter township	7 096	385	984	1 961	536	2 475	4.9	1 316	32	76
Benton Heights CDP	2 116	168	338	1 957	179	605	4.6	413	21	46
Fair Plain CDP (part)	2 041	23	233	1 960	118	713	5.0	423	11	20
Benton Harbor city	4 502	138	1 300	1 951	451	1 660	4.9	993	75	240
Berrien township	1 840	206	416	1 971	46	1 098	5.9	126	15	6
Berrien Springs village (part)	-	-	-	-	-	-	-	-	-	-
Eau Claire village (part)	158	19	41	1 962	6	83	5.6	21	2	2
Bertrand township	963	103	187	1 959	4	675	6.4	34	13	13
Bridgman city	1 168	134	142	1 971	129	540	5.3	248	4	-
Buchanan city	2 132	51	701	1 953	133	970	5.2	408	15	8
Buchanan township	1 520	126	277	1 968	36	871	5.8	87	19	27
Chikaming township	3 473	211	944	1 951	65	1 961	5.8	237	34	32
Shorewood-Tower Hills-Harbert CDP	1 521	91	322	1 950	21	868	5.8	76	10	15
Coloma city	677	10	208	1 955	14	359	5.7	58	2	-
Coloma charter township	2 597	259	353	1 965	46	1 272	5.5	176	13	13
Paw Paw Lake CDP (part)	1 563	122	217	1 959	29	756	5.4	128	9	9
Galien township	680	50	191	1 956	5	383	5.8	31	10	10
Galien village	239	6	82	1 947	-	130	5.7	8	2	2
Hagar township	2 122	103	506	1 957	82	1 067	5.5	231	14	11
Lake Michigan Beach CDP	1 012	43	244	1 952	42	427	5.1	153	6	-
Lake charter township	1 338	166	250	1 970	27	875	6.2	59	7	7
Lincoln charter township	5 976	429	366	1 972	71	3 454	5.9	366	10	14
Stevensville village	584	24	66	1 968	18	228	5.1	49	-	-
New Buffalo city	1 417	74	278	1 964	52	670	5.4	176	7	26
New Buffalo township	2 148	265	454	1 963	15	1 453	6.2	101	21	24
Grand Beach village	333	53	97	1 958	-	285	6.8	3	-	2
Michiana village	354	28	88	1 958	-	245	6.5	7	2	-
Niles city (part)	5 478	114	2 048	1 948	328	2 323	5.1	1 132	19	42
Niles township	5 573	595	588	1 961	79	2 763	5.5	279	17	31
Oronoko charter township	3 545	145	559	1 967	267	1 748	5.5	527	20	51
Berrien Springs village (part)	795	7	299	1 950	37	368	5.3	104	4	26
Pipestone township	899	46	268	1 960	21	565	5.9	44	12	9
Eau Claire village (part)	77	-	29	1 947	2	41	5.6	13	-	3
Royalton township	1 366	148	237	1 973	6	1 082	7.0	25	17	15
St. Joseph city	4 566	63	1 725	1 947	433	1 829	5.0	1 052	22	20
St. Joseph charter township	4 301	290	385	1 964	37	3 004	6.3	140	-	14
Fair Plain CDP (part)	1 381	33	215	1 955	18	921	6.1	71	-	11
Shoreham village	475	65	50	1 975	13	235	5.5	63	-	3
Sodus township	959	94	223	1 970	15	440	5.3	39	8	12
Three Oaks township	1 279	84	536	1 950	22	666	5.6	121	6	4
Three Oaks village	797	25	360	1 944	19	387	5.4	102	6	4
Watervliet city	753	15	263	1 952	31	421	5.7	96	5	13
Watervliet township	1 719	165	448	1 964	35	743	5.3	113	-	3
Paw Paw Lake CDP (part)	856	31	300	1 951	8	396	5.4	46	-	3
Weesaw township	891	44	335	1 949	11	522	5.9	40	5	5
Branch County	19 822	1 670	5 923	1 962	623	10 468	5.6	2 092	308	340
Algansee township	973	88	193	1 969	13	560	5.9	52	22	14
Batavia township	661	36	211	1 961	4	405	6.0	19	6	8
Bethel township	513	36	161	1 966	14	298	5.9	28	22	14
Bronson city	963	33	349	1 950	20	500	5.6	151	4	8
Bronson township	535	56	132	1 962	3	338	6.1	10	12	20
Butler township	458	42	183	1 957	2	305	6.3	35	60	56
California township	299	27	152	1940-	4	180	6.1	24	40	34
Coldwater city	4 364	452	1 682	1 953	185	2 160	5.5	696	31	57
Coldwater township	1 680	142	248	1 969	123	906	5.7	180	-	-
Gilead township	367	39	86	1 960	23	155	5.1	52	6	30
Girard township	855	47	277	1 963	5	487	5.8	50	6	4
Kinderhook township	1 187	120	174	1 970	96	529	5.3	132	12	13
Matteson township	616	26	181	1 963	7	316	5.6	64	8	6
Noble township	178	14	65	1 968	4	102	6.0	17	9	14
Ovid township	1 892	222	299	1 970	22	861	5.3	130	13	7
Quincy township	1 886	147	604	1 959	38	1 106	5.9	177	30	28
Quincy village	690	22	367	1940-	15	377	5.8	110	2	2
Sherwood township	1 124	69	345	1 961	32	486	5.2	155	12	20
Sherwood village	124	-	78	1940-	2	89	6.1	5	2	2
Union township	1 271	74	581	1 945	28	774	6.1	120	15	7
Union City village (part)	722	20	394	1940-	16	426	6.0	90	8	-
Calhoun County	58 691	3 944	14 997	1 958	2 118	29 878	5.5	7 533	423	461
Albion city	3 579	35	1 664	1 944	199	1 849	5.6	601	36	40
Albion township	497	30	132	1 958	3	316	6.1	19	5	3
Athens township	990	57	318	1 961	10	571	5.9	45	14	12
Athens village	415	16	166	1 951	5	229	5.8	32	4	2
Battle Creek city	23 552	1 373	6 567	1 954	1 025	11 158	5.4	3 749	196	215
Bedford township	3 804	328	491	1 960	26	2 036	5.6	102	11	15
Level Park-Oak Park CDP	1 455	132	173	1 957	8	906	5.9	29	4	4
Burlington township	788	61	272	1 958	11	464	5.9	44	8	12
Burlington village	163	11	83	1940-	3	93	5.8	11	-	-
Union City village (part)	13	-	4	1 963	-	11	9.0+	-	-	-
Clarence township	1 003	106	140	1 969	8	570	5.8	59	18	15
Clarendon township	425	40	171	1 959	2	263	6.0	11	-	-
Convis township	646	44	139	1 967	2	394	6.0	26	1	1
Eckford township	523	58	211	1 952	4	357	6.3	35	5	5
Emmett township	5 263	411	735	1 966	286	2 307	5.2	822	19	11

Table 19. **Physical Housing Characteristics: 2000**—Con.

[Data based on a sample (except Tables 65-68). For information on confidentiality protection, coverage, sampling error, and nonsampling error, see Appendix G.
For location of definitions, see "How to Use This Census Report"]

State County County Subdivision Place	Total housing units	Year structure built			Rooms			No bedrooms or 1 bedroom	Lacking complete plumbing facilities	Lacking complete kitchen facilities
		1995 to March 2000	1939 or earlier	Median	1 or 2	6 or more	Median			
Calhoun County—Con.										
Emmett township—Con.										
Brownlee Park CDP (part)	1 086	39	239	1 957	54	293	4.6	209	11	4
Fredonia township	720	58	184	1 965	8	446	5.9	28	3	2
Homer township	1 182	82	407	1 960	11	666	5.8	84	19	12
Homer village	755	23	303	1 953	7	411	5.7	69	-	2
Lee township	460	13	128	1 966	14	300	6.1	19	6	4
Leroy township	1 240	153	279	1 964	8	886	6.2	50	16	8
Marengo township	817	101	190	1 965	13	586	6.3	41	6	8
Marshall city	3 351	371	1 339	1 953	166	1 723	5.6	532	31	35
Marshall township	1 119	104	164	1 967	10	830	6.6	39	4	4
Newton township	1 087	206	193	1 977	3	736	6.2	25	-	1
Pennfield charter township	3 746	177	515	1 963	96	1 951	5.6	543	12	16
Brownlee Park CDP (part)	122	-	29	1 953	6	31	4.6	12	6	-
Sheridan township	831	50	177	1 962	32	421	5.5	59	6	20
Springfield city	2 364	45	302	1 966	164	648	4.7	564	5	22
Tekonsha township	704	41	279	1 954	17	400	5.8	36	2	-
Tekonsha village	302	3	149	1 941	4	164	5.7	17	-	-
Cass County	23 884	2 117	4 969	1 964	413	12 795	5.7	1 859	171	174
Calvin township	1 003	125	117	1 975	8	485	5.4	58	4	7
Dowagiac city	2 603	56	1 003	1 947	149	1 361	5.6	489	31	22
Howard township	2 651	271	319	1 965	19	1 443	5.7	147	19	7
Jefferson township	980	193	181	1 974	16	613	6.0	47	5	13
La Grange township	1 595	78	441	1 955	32	839	5.6	208	14	19
Cassopolis village (part)	780	18	299	1 950	27	394	5.5	157	7	7
Marcellus township	1 193	87	431	1 956	28	705	5.9	93	13	10
Marcellus village	463	16	272	1940-	8	286	6.0	26	5	4
Mason township	1 021	103	136	1 975	11	532	5.6	54	-	4
Milton township	964	114	136	1 971	5	671	6.3	10	13	9
Newberg township	781	93	237	1 960	9	373	5.4	47	2	5
Niles city (part)	-	-	-	-	-	-	-	-	-	-
Ontwa township	2 648	278	398	1 966	23	1 405	5.6	210	8	1
Edwardsburg village	533	43	137	1 964	8	222	5.2	69	2	1
Penn township	1 274	106	273	1 960	14	678	5.7	83	5	22
Cassopolis village (part)	-	-	-	-	-	-	-	-	-	-
Vandalia village	155	20	69	1 948	2	97	5.9	16	-	15
Pokagon township	937	70	237	1 961	12	530	5.8	36	24	22
Porter township	2 040	214	283	1 967	32	1 100	5.7	103	8	8
Silver Creek township	2 386	150	395	1 965	24	1 130	5.4	151	2	2
Volinia township	581	51	162	1 960	20	298	5.6	55	3	8
Wayne township	1 227	128	220	1 966	11	632	5.6	68	20	15
Charlevoix County	15 370	2 131	3 157	1 973	535	8 157	5.6	1 381	216	213
Bay township	786	161	126	1 979	10	473	6.0	47	13	11
Boyne City city	1 938	243	506	1 969	109	941	5.4	215	18	22
Boyne Valley township	664	60	128	1 972	21	297	5.3	64	8	8
Boyne Falls village	201	10	66	1 963	13	92	5.3	25	-	-
Chandler township	150	27	30	1 968	20	63	5.2	29	21	21
Charlevoix city	2 103	57	848	1 956	117	998	5.4	387	14	8
Charlevoix township	945	215	54	1 985	8	564	6.0	30	-	-
East Jordan city	1 098	80	326	1 964	70	483	5.2	179	18	24
Evangeline township	497	86	62	1 974	10	288	5.8	15	2	-
Eveline township	1 320	169	205	1 973	27	773	6.0	50	16	23
Hayes township	1 026	235	134	1 984	12	614	5.9	25	12	12
Hudson township	466	98	27	1 976	12	236	5.5	36	14	11
Marion township	639	120	104	1 979	6	402	6.0	25	9	6
Melrose township	874	117	189	1 974	27	550	5.9	40	5	5
Norwood township	374	60	68	1 975	8	245	6.0	24	11	14
Peaine township	413	98	31	1 979	20	124	5.0	48	11	13
St. James township	324	58	57	1 980	10	159	5.5	23	6	4
South Arm township	917	139	166	1 971	28	492	5.6	65	17	14
Wilson township	836	108	96	1 981	20	455	5.7	79	21	17
Cheboygan County	16 583	2 304	2 540	1 973	792	7 679	5.3	1 753	525	540
Aloha township	688	128	38	1 976	24	325	5.4	38	21	3
Beaugrand township	652	108	82	1 974	23	359	5.7	69	10	15
Benton township	1 592	335	112	1 978	51	904	5.8	84	27	21
Burt township	798	99	68	1 979	29	394	5.5	42	8	18
Cheboygan city	2 328	191	898	1 949	85	1 149	5.5	402	19	46
Ellis township	325	61	41	1 976	35	134	5.1	38	40	38
Forest township	620	80	37	1 975	46	232	4.9	84	34	30
Grant township	852	118	58	1 971	30	265	4.8	78	12	11
Hebron township	202	47	39	1 984	22	93	5.4	29	18	18
Inverness township	1 249	147	179	1 970	26	725	5.8	82	14	9
Koehler township	870	98	86	1 974	41	337	5.0	108	43	39
Mackinaw township	414	25	73	1 966	32	168	5.2	62	3	3
Mackinaw City village (part)	218	-	54	1 959	13	72	5.0	34	-	-
Mentor township	462	87	48	1 977	33	186	5.1	47	30	30
Mullett township	971	103	188	1 968	42	437	5.3	90	10	10
Munro township	645	97	83	1 975	39	321	5.5	78	42	59
Nunda township	699	114	88	1 976	61	275	5.1	89	86	81
Wolverine village (part)	137	5	49	1 954	-	76	5.7	4	3	-
Tuscarora township	2 142	359	290	1 976	106	973	5.3	218	9	13
Indian River CDP	1 567	239	238	1 976	83	635	5.1	183	9	13
Walker township	169	19	8	1 975	28	46	4.5	39	37	35
Waverly township	437	37	104	1 961	19	171	5.1	34	25	28
Wilmot township	468	51	20	1 976	20	185	5.1	42	37	33
Wolverine village (part)	26	2	7	1 965	-	17	6.2	-	-	-
Chippewa County	19 430	2 378	3 761	1 968	1 430	7 790	5.1	3 047	1 266	1 218
Bay Mills township	1 004	267	82	1 978	72	385	5.0	146	77	61
Bruce township	977	128	118	1 975	41	439	5.3	80	44	39
Chippewa township	265	67	34	1 974	57	75	4.4	87	49	50
Dafter township	551	72	96	1 972	12	279	5.5	49	23	24
Detour township	827	160	120	1 973	73	341	5.1	111	56	53
De Tour Village village	302	36	66	1 965	16	135	5.3	27	8	8
Drummond township	1 498	318	120	1 979	155	533	4.7	330	174	162
Hulbert township	229	32	18	1 974	25	67	4.7	45	38	37

Table 19. **Physical Housing Characteristics: 2000**—Con.

[Data based on a sample (except Tables 65-68). For information on confidentiality protection, coverage, sampling error, and nonsampling error, see Appendix G. For location of definitions, see "How to Use This Census Report"]

State County County Subdivision Place	Total housing units	Year structure built			Rooms			No bedrooms or 1 bedroom	Lacking complete plumbing facilities	Lacking complete kitchen facilities
		1995 to March 2000	1939 or earlier	Median	1 or 2	6 or more	Median			
Chippewa County—Con.										
Kinross charter township	1 530	55	38	1 964	65	770	5.5	129	72	83
Pickford township	785	95	114	1 969	34	358	5.3	71	64	62
Raber township	587	59	63	1 973	41	173	4.8	82	68	62
Rudyard township	665	75	158	1 964	53	333	5.5	100	102	96
Sault Ste. Marie city	6 232	378	2 163	1 953	390	2 635	5.1	1 048	26	43
Soo township	1 307	207	169	1 974	64	593	5.3	130	25	24
Sugar Island township	651	84	162	1 964	63	201	4.6	99	92	85
Superior township	749	113	100	1 974	54	281	5.1	105	71	71
Trout Lake township	485	112	85	1 974	57	123	4.7	101	73	64
Whitefish township	1 088	156	121	1 974	174	204	4.2	334	212	202
Clare County	22 229	2 482	1 522	1 971	1 898	7 214	4.8	3 907	1 437	1 264
Arthur township	322	32	73	1 972	22	161	5.5	33	19	23
Clare city (part)	1 470	94	216	1 967	82	609	5.0	330	6	-
Franklin township	922	99	22	1 974	132	207	4.4	176	148	150
Freeman township	937	173	39	1 985	36	354	5.1	67	33	29
Frost township	1 166	91	90	1 972	130	242	4.4	211	85	72
Garfield township	1 934	331	206	1 973	103	580	4.9	221	73	63
Grant township	1 365	207	114	1 974	32	707	5.6	97	14	18
Greenwood township	867	130	43	1 976	118	274	4.8	206	78	72
Hamilton township	1 662	114	67	1 968	185	511	4.7	374	157	119
Harrison city	1 192	54	138	1 964	80	446	5.0	244	16	12
Hatton township	462	74	55	1 975	40	204	5.3	62	33	36
Hayes township	3 881	304	71	1 967	351	1 001	4.4	811	245	192
Lincoln township	1 949	294	82	1 973	210	537	4.7	349	169	152
Redding township	510	64	23	1 976	89	94	4.2	123	97	78
Sheridan township	568	77	83	1 974	27	283	5.5	46	56	51
Summerfield township	660	69	15	1 970	121	97	4.0	222	116	106
Surrey township	1 977	242	129	1 973	103	755	5.0	292	50	50
Farwell village	406	33	58	1 970	18	149	5.0	71	5	7
Winterfield township	385	33	56	1 973	37	152	5.2	43	42	41
Clinton County	24 630	2 765	5 811	1 970	333	16 371	6.2	1 176	80	60
Bath township	2 929	591	323	1 976	61	1 763	5.9	110	18	4
Bengal township	392	41	174	1 947	-	335	7.1	2	-	-
Bingham township	981	141	203	1 973	14	618	6.1	71	-	-
Dallas township	796	61	355	1 950	7	572	6.4	37	4	2
Fowler village	442	41	158	1 958	5	267	5.9	33	2	-
De Witt city	1 677	259	147	1 977	10	1 265	6.7	60	-	-
De Witt township	5 113	697	469	1 973	86	3 016	5.9	324	4	12
Duplain township	900	46	428	1 944	6	641	6.4	55	-	1
Elsie village	438	22	218	1 940	4	278	6.1	43	-	1
Eagle township	873	84	242	1 972	18	650	6.5	29	7	8
Eagle village	44	4	27	1940-	-	37	6.3	-	-	2
East Lansing city (part)	-	-	-	-	-	-	-	-	-	-
Essex township	662	46	277	1 957	3	479	6.4	13	7	2
Maple Rapids village	260	11	134	1940-	3	156	6.0	9	2	-
Grand Ledge city (part)	4	-	-	1 975	-	4	6.0	-	-	-
Greenbush township	759	66	253	1 965	3	566	6.3	28	2	2
Lebanon township	222	21	113	1940-	-	152	6.2	7	-	-
Hubbardston village (part)	11	3	6	1940-	-	9	6.2	-	-	-
Olive township	845	72	174	1 972	4	622	6.4	24	11	5
Ovid township	1 279	92	583	1 948	12	844	6.2	63	3	10
Ovid village (part)	605	15	359	1940-	12	361	6.0	47	3	10
Riley township	624	72	176	1 970	3	486	6.5	5	12	8
St. Johns city	3 121	119	1 198	1 957	104	1 673	5.7	321	8	-
Victor township	1 166	128	146	1 976	-	832	6.3	8	-	4
Watertown township	1 501	159	272	1 972	-	1 227	7.1	6	-	-
Westphalia township	786	70	278	1 963	2	626	6.7	13	4	2
Westphalia village	355	34	105	1 963	-	249	6.3	6	-	-
Crawford County	10 042	1 372	1 159	1 973	686	3 921	5.1	1 334	778	737
Beaver Creek township	1 125	115	128	1 974	64	385	5.0	117	82	85
Frederic township	1 131	177	76	1 974	64	437	5.1	91	102	93
Grayling city	894	93	281	1 956	86	371	5.1	210	13	15
Grayling township	3 916	568	399	1 974	242	1 648	5.2	442	246	240
Lovells township	913	140	121	1 972	86	309	4.9	197	84	75
Maple Forest township	421	90	39	1 978	32	152	5.0	52	77	77
South Branch township	1 642	189	115	1 974	112	619	5.1	225	174	152
Delta County	19 223	1 356	5 563	1 961	1 157	8 606	5.3	2 889	1 117	1 069
Baldwin township	466	51	85	1 973	64	161	4.8	106	97	94
Bark River township	676	44	207	1 965	23	344	5.5	55	16	22
Bay de Noc township	535	65	156	1 965	102	127	4.1	178	209	186
Brampton township	484	56	65	1 974	29	236	5.5	63	18	17
Cornell township	372	38	64	1 971	37	146	5.0	89	86	84
Ensign township	532	51	81	1 973	49	188	4.8	110	80	73
Escanaba city	6 250	167	2 839	1 945	298	2 765	5.3	1 070	16	26
Escanaba township	1 402	167	163	1 976	44	804	5.9	82	30	39
Fairbanks township	267	23	51	1 970	31	79	4.8	57	39	39
Ford River township	1 110	111	145	1 971	35	508	5.3	116	34	31
Garden township	654	88	104	1 965	73	237	4.7	137	66	49
Garden village	129	5	50	1 946	5	89	6.1	13	-	-
Gladstone city	2 284	214	872	1 954	98	1 167	5.5	281	6	15
Maple Ridge township	532	29	192	1 954	69	169	4.8	117	103	95
Masonville township	1 142	110	207	1 966	103	451	5.0	197	160	151
Nahma township	604	36	110	1 967	81	135	4.2	133	142	128
Wells township	1 913	106	222	1 973	21	1 089	5.8	98	15	20
Dickinson County	13 702	896	4 531	1 959	777	6 231	5.3	1 713	742	686
Breen township	441	63	121	1 968	84	160	4.7	112	121	107
Breitung township	2 514	250	270	1 978	39	1 268	5.5	107	31	33
Quinnesec CDP	443	27	72	1 973	-	211	5.4	19	-	-
Felch township	523	82	93	1 975	72	157	4.7	114	103	83
Iron Mountain city	3 816	78	1 852	1 941	144	1 862	5.4	447	53	69
Kingsford city	2 571	114	890	1 954	125	1 065	5.2	338	15	47
Norway city	1 394	92	676	1 942	23	670	5.4	131	11	13
Norway township	766	56	225	1 971	50	426	5.8	89	64	54

Table 19. **Physical Housing Characteristics: 2000**—Con.

[Data based on a sample (except Tables 65-68). For information on confidentiality protection, coverage, sampling error, and nonsampling error, see Appendix G.
For location of definitions, see "How to Use This Census Report"]

State County County Subdivision Place	Total housing units	Year structure built: 1995 to March 2000	Year structure built: 1939 or earlier	Year structure built: Median	Rooms: 1 or 2	Rooms: 6 or more	Rooms: Median	No bedrooms or 1 bedroom	Lacking complete plumbing facilities	Lacking complete kitchen facilities
Dickinson County—Con.										
Sagola township	899	97	206	1 971	104	345	4.9	166	142	106
Waucedah township	623	55	135	1 966	103	222	4.6	162	120	96
West Branch township	155	9	63	1 956	33	56	4.8	47	82	78
Eaton County	42 118	4 456	8 075	1 972	1 373	24 148	5.9	4 651	123	201
Bellevue township	1 211	76	462	1 957	16	825	6.1	68	-	-
Bellevue village	547	6	272	1 940	6	337	6.0	53	-	-
Benton township	1 015	88	220	1 973	3	679	6.4	19	17	2
Brookfield township	577	44	186	1 966	8	332	5.8	43	6	4
Carmel township	959	140	202	1 975	9	674	6.3	31	-	4
Charlotte city	3 391	91	1 376	1 951	152	1 795	5.6	506	6	-
Chester township	670	43	269	1 961	13	459	6.2	33	14	12
Delta charter township	13 107	1 609	529	1 976	566	7 257	5.8	1 946	24	46
Waverly CDP	7 115	342	246	1 973	332	3 797	5.7	1 219	16	38
Eaton township	1 603	224	212	1 976	16	1 042	6.1	31	4	4
Eaton Rapids city	2 180	285	776	1 954	84	1 123	5.6	338	19	19
Eaton Rapids township	1 375	224	216	1 977	-	872	6.0	26	8	-
Grand Ledge city (part)	3 401	157	1 081	1 967	114	1 794	5.6	472	-	8
Hamlin township	1 080	152	144	1 980	-	628	5.9	14	-	-
Kalamo township	648	77	266	1 964	6	435	6.2	30	7	6
Lansing city (part)	2 192	151	23	1 975	245	705	4.8	604	7	32
Olivet city	500	11	228	1 950	33	196	4.6	80	2	2
Oneida charter township	1 425	243	251	1 971	45	1 091	6.7	121	-	46
Potterville city	895	239	124	1 976	10	382	5.2	75	2	2
Roxand township	689	28	273	1 954	2	475	6.2	21	1	-
Mulliken village	198	9	85	1 952	-	131	6.0	6	-	-
Sunfield township	821	38	293	1 962	17	545	6.2	44	-	-
Sunfield village	231	20	90	1 963	9	120	5.6	23	-	-
Vermontville township	812	84	324	1 965	10	526	6.2	41	2	2
Vermontville village	312	30	167	1940-	4	202	6.2	22	-	-
Walton township	720	98	175	1 972	10	445	6.0	24	2	7
Windsor charter township	2 847	354	445	1 974	14	1 868	6.1	84	2	5
Dimondale village	487	19	152	1 958	2	350	6.2	15	2	-
Emmet County	18 554	2 911	3 888	1 975	813	9 339	5.5	2 095	217	223
Bear Creek township	3 004	682	717	1 980	130	1 418	5.4	254	21	42
Bliss township	350	66	81	1 974	27	140	5.0	46	14	14
Carp Lake township	736	64	102	1 959	103	199	4.4	130	34	25
Center township	297	31	73	1 960	13	154	5.6	28	14	11
Cross Village township	309	79	67	1 978	11	173	5.7	27	15	11
Friendship township	458	92	50	1 979	23	266	5.9	49	17	17
Harbor Springs city	1 092	87	473	1 951	40	550	5.5	132	4	7
Littlefield township	1 506	204	147	1 977	106	655	5.2	195	8	4
Alanson village	403	51	45	1 978	30	128	4.9	52	2	-
Little Traverse township	1 575	150	220	1 977	48	841	5.7	104	8	4
McKinley township	571	37	152	1 965	26	211	5.0	84	9	7
Pellston village (part)	256	26	94	1 961	8	98	5.1	21	6	4
Maple River township	538	93	95	1 978	29	262	5.4	45	20	13
Pellston village (part)	41	12	-	1 991	-	28	6.3	-	-	-
Petoskey city	3 352	402	1 173	1 957	127	1 663	5.5	703	6	19
Pleasantview township	729	224	13	1 989	26	339	5.3	30	8	8
Readmond township	384	46	78	1 974	22	168	5.2	66	13	11
Resort township	1 209	218	113	1 979	10	791	6.1	27	4	-
Springvale township	814	145	122	1 975	17	469	5.8	54	13	14
Wawatam township	528	58	80	1 969	45	212	5.0	97	9	16
Mackinaw City village (part)	384	35	73	1 967	30	172	5.2	75	3	10
West Traverse township	1 102	233	132	1 985	10	828	6.7	24	-	-
Genesee County	183 630	14 874	23 651	1 964	6 501	91 644	5.5	21 027	1 230	1 605
Argentine township	2 502	406	265	1 975	19	1 592	6.0	113	8	-
Argentine CDP	966	114	87	1 965	12	577	5.9	62	-	-
Atlas township	2 554	525	361	1 977	17	1 939	6.5	75	-	-
Goodrich village	527	183	126	1 975	15	338	6.1	38	-	-
Burton city	12 348	1 539	1 040	1 960	486	5 898	5.4	1 150	68	46
Clayton township	2 890	364	291	1 975	43	1 915	6.1	115	8	8
Lennon village (part)	31	-	13	1 955	-	23	6.4	-	-	-
Clio city	1 205	39	371	1 958	49	523	5.1	283	4	2
Davison city	2 661	63	288	1 965	138	976	4.9	745	14	8
Davison township	7 844	1 394	292	1 978	254	3 339	5.2	1 440	6	13
Fenton city	4 569	957	822	1 973	113	2 044	5.3	525	11	20
Fenton township	5 248	1 083	364	1 976	91	3 636	6.4	281	43	75
Lake Fenton CDP	2 088	357	213	1 972	55	1 455	6.5	114	38	75
Flint city	55 464	552	12 729	1 953	2 852	22 537	5.2	8 587	717	1 049
Flint township	14 867	580	877	1 968	781	6 783	5.3	1 914	20	33
Flushing city	3 558	222	535	1 968	92	2 329	6.2	403	-	-
Flushing township	3 887	536	292	1 973	29	2 734	6.3	103	15	4
Forest township	1 774	221	235	1 972	4	1 239	6.2	88	6	4
Otisville village	361	84	84	1 958	2	196	5.7	32	4	2
Otter Lake village (part)	18	2	3	1 983	-	17	6.4	-	-	-
Gaines township	2 336	342	285	1 975	15	1 607	6.3	76	1	4
Gaines village	156	6	73	1 945	3	87	5.8	15	1	4
Genesee township	9 893	1 003	841	1 966	191	4 926	5.5	662	91	87
Beecher CDP (part)	1 114	-	189	1 954	62	372	5.0	109	21	-
Grand Blanc city	3 718	230	165	1 972	180	1 914	5.6	806	-	-
Grand Blanc township	12 457	1 734	392	1 974	415	7 302	5.9	1 489	35	-
Linden city	1 226	226	194	1 976	29	631	5.6	77	3	14
Montrose city	668	18	150	1 956	19	327	5.5	91	1	3
Montrose township	2 199	175	196	1 972	15	1 345	5.9	53	-	3
Mount Morris city	1 437	38	299	1 955	118	523	4.9	291	9	-
Mount Morris township	9 534	488	695	1 963	236	4 868	5.5	617	110	153
Beecher CDP (part)	3 914	143	214	1 961	116	1 694	5.3	377	82	108
Mundy township	5 044	607	370	1 974	93	3 041	5.9	255	19	27
Richfield township	3 125	471	317	1 976	7	1 893	5.9	19	8	17
Swartz Creek city	2 357	317	213	1 968	59	1 106	5.4	230	-	7
Thetford township	3 080	209	304	1 972	47	1 615	5.6	166	13	18
Vienna township	5 185	535	468	1 971	109	3 062	5.8	373	20	10

Table 19. **Physical Housing Characteristics: 2000**—Con.

[Data based on a sample (except Tables 65-68). For information on confidentiality protection, coverage, sampling error, and nonsampling error, see Appendix G.
For location of definitions, see "How to Use This Census Report"]

State County County Subdivision Place	Total housing units	Year structure built			Rooms			No bedrooms or 1 bedroom	Lacking complete plumbing facilities	Lacking complete kitchen facilities
		1995 to March 2000	1939 or earlier	Median	1 or 2	6 or more	Median			
Gladwin County	16 828	1 946	1 377	1 973	748	6 538	5.1	1 954	722	609
Beaverton city	543	41	95	1 970	46	194	4.9	146	-	-
Beaverton township	747	117	63	1 977	12	395	5.6	32	26	23
Bentley township	362	32	36	1 974	11	142	5.1	35	9	10
Billings township	2 140	177	39	1 973	110	726	4.9	272	80	42
Bourret township	527	53	16	1 968	40	100	4.4	127	37	31
Buckeye township	663	64	63	1 975	34	252	5.1	76	38	47
Butman township	1 485	355	49	1 987	19	823	5.7	45	24	22
Clement township	1 174	62	69	1 964	38	296	4.7	95	44	29
Gladwin city	1 332	136	281	1 966	41	652	5.4	245	-	18
Gladwin township	414	32	101	1 971	16	217	5.6	34	58	54
Grim township	120	13	7	1 971	5	23	4.3	31	13	15
Grout township	745	85	71	1 975	24	349	5.4	57	22	25
Hay township	1 326	134	58	1 970	116	378	4.7	236	96	94
Sage township	1 526	162	205	1 972	57	626	5.2	121	42	24
Secord township	1 381	159	59	1 973	41	426	4.9	126	54	32
Sherman township	944	96	66	1 969	105	272	4.7	177	151	121
Tobacco township	1 399	228	99	1 975	33	667	5.4	99	28	22
Gogebic County	10 839	572	4 547	1 947	676	4 522	5.2	1 559	696	717
Bessemer city	1 189	39	652	1940-	49	569	5.4	171	9	12
Bessemer township	970	39	435	1 944	80	413	5.2	119	105	158
Erwin township	225	18	98	1 946	38	92	5.2	53	42	40
Ironwood city	3 347	22	1 969	1940-	222	1 524	5.3	451	23	21
Ironwood township	1 567	85	440	1 963	76	599	5.0	269	187	155
Marenisco township	672	87	212	1 964	77	228	4.9	135	138	134
Wakefield city	1 013	7	512	1940-	31	493	5.5	117	5	22
Wakefield township	384	23	93	1 973	20	162	5.0	36	57	51
Watersmeet township	1 472	252	136	1 974	83	442	4.7	208	130	124
Grand Traverse County	34 842	5 441	4 547	1 977	1 147	18 332	5.6	3 305	177	204
Acme township	2 212	424	116	1 983	306	1 365	6.3	322	4	27
Blair township	2 449	581	140	1 980	31	1 156	5.4	114	9	9
East Bay township	4 346	539	244	1 979	108	2 364	5.7	271	27	18
Fife Lake township	798	109	159	1 971	21	314	5.1	71	10	10
Fife Lake village	280	16	103	1 956	10	99	4.9	27	2	2
Garfield township	6 094	1 322	207	1 983	203	2 601	5.2	737	-	-
Grant township	467	69	127	1 972	25	216	5.4	54	13	15
Green Lake township	2 504	480	109	1 980	65	1 203	5.4	169	23	23
Long Lake township	3 175	479	110	1 983	38	1 929	5.9	145	39	34
Mayfield township	483	83	107	1 977	-	287	5.9	14	2	4
Paradise township	1 480	422	148	1 987	11	780	5.6	103	15	4
Kingsley village	517	154	74	1 987	5	237	5.4	45	-	-
Peninsula township	2 647	347	355	1 977	42	2 008	6.9	145	7	6
Traverse City city (part)	6 791	336	2 550	1 953	244	3 315	5.4	1 069	6	29
Union township	214	33	22	1 977	29	89	5.1	43	16	12
Whitewater township	1 182	217	153	1 978	24	705	5.9	48	6	13
Gratiot County	15 516	1 083	4 923	1 960	341	9 102	5.9	1 240	112	112
Alma city	3 485	176	1 003	1 958	174	1 739	5.5	585	24	24
Arcada township	705	61	123	1 965	2	485	6.1	22	-	-
Bethany township	547	46	166	1 961	2	380	6.4	4	7	9
Elba township	567	47	212	1 958	6	344	6.0	32	3	-
Ashley village	214	16	72	1 959	4	126	5.8	23	-	-
Emerson township	383	17	138	1 955	2	251	6.3	5	2	2
Fulton township	962	90	283	1 964	10	717	6.6	40	7	5
Perrinton village	172	8	33	1 959	8	95	5.7	22	-	-
Hamilton township	185	17	61	1 962	2	102	5.8	16	5	2
Ithaca city	1 291	75	506	1 954	36	715	5.8	108	18	-
Lafayette township	259	4	126	1 942	2	183	6.6	6	-	4
Newark township	417	25	182	1 957	-	324	6.8	-	-	1
New Haven township	378	36	160	1 958	4	249	6.3	10	2	1
North Shade township	262	8	162	1940-	-	220	6.8	-	3	5
North Star township	395	22	184	1 946	9	284	6.3	17	3	3
Pine River township	970	138	165	1 970	7	582	5.9	21	8	23
St. Louis city	1 562	88	482	1 956	44	747	5.4	221	7	7
Seville township	907	87	232	1 973	14	524	5.8	41	8	9
Sumner township	745	58	206	1 967	13	405	5.8	35	8	12
Washington township	347	29	157	1 948	1	233	6.3	5	2	2
Wheeler township	1 149	59	375	1 956	13	618	5.7	72	5	3
Breckenridge village	580	38	184	1 957	13	302	5.6	66	5	-
Hillsdale County	20 189	1 768	6 473	1 962	366	11 462	5.8	1 715	263	287
Adams township	1 039	74	348	1 966	10	655	6.1	41	2	6
North Adams village	219	1	144	1940-	6	136	6.0	29	-	-
Allen township	707	50	267	1 958	16	439	6.0	37	8	8
Allen village	86	2	59	1940-	2	58	6.6	11	-	-
Amboy township	639	120	124	1 979	4	390	5.9	22	10	8
Cambria township	1 284	128	351	1 961	8	601	5.4	94	18	23
Camden township	871	69	404	1 946	7	548	6.1	49	48	47
Camden village	214	8	100	1 945	-	132	6.1	8	-	4
Montgomery village	145	8	94	1940-	-	107	6.5	5	1	1
Fayette township	1 376	90	472	1 958	14	834	6.0	131	13	25
Jonesville village	981	45	387	1 953	14	591	6.0	120	-	12
Hillsdale city	3 308	80	1 251	1 949	200	1 535	5.3	815	12	32
Hillsdale township	776	110	114	1 971	14	491	6.2	51	9	9
Jefferson township	1 567	116	449	1 963	13	761	5.4	101	19	8
Litchfield city	602	51	213	1 959	14	315	5.6	98	-	-
Litchfield township	384	27	149	1 958	2	265	6.1	6	16	13
Moscow township	557	77	154	1 971	8	353	6.0	21	5	7
Pittsford township	605	48	246	1 953	7	380	6.2	20	10	6
Ransom township	347	41	168	1 943	-	261	6.6	10	11	11
Reading city	439	8	278	1940-	2	297	6.3	36	6	2
Reading township	1 145	87	223	1 967	7	523	5.3	34	13	7
Scipio township	656	70	173	1 974	11	332	5.5	34	9	15
Somerset township	2 157	401	271	1 977	16	1 346	6.0	32	6	8
Wheatland township	494	35	204	1 958	4	298	6.1	21	8	8

Table 19. **Physical Housing Characteristics: 2000**—Con.

[Data based on a sample (except Tables 65-68). For information on confidentiality protection, coverage, sampling error, and nonsampling error, see Appendix G.
For location of definitions, see "How to Use This Census Report"]

State County County Subdivision Place	Total housing units	Year structure built: 1995 to March 2000	Year structure built: 1939 or earlier	Year structure built: Median	Rooms: 1 or 2	Rooms: 6 or more	Rooms: Median	No bedrooms or 1 bedroom	Lacking complete plumbing facilities	Lacking complete kitchen facilities
Hillsdale County—Con.										
Woodbridge township	460	20	220	1 943	5	326	6.5	17	28	30
Wright township	776	66	394	1940-	4	512	6.1	45	12	14
Waldron village	245	17	121	1 941	-	150	5.8	26	-	-
Houghton County	17 748	839	8 620	1 942	1 075	8 489	5.4	2 745	1 020	794
Adams township	1 166	56	684	1940-	19	592	5.5	82	26	16
South Range village	391	12	208	1940-	19	178	5.3	47	3	8
Calumet township	3 563	69	2 692	1940-	143	2 077	5.8	429	85	78
Calumet village	485	8	305	1940-	57	145	4.2	194	18	18
Copper City village	111	4	83	1940-	-	42	5.2	-	-	-
Laurium village	1 079	2	858	1940-	65	693	6.1	109	25	19
Chassell township	950	75	281	1 960	34	428	5.3	121	54	48
Duncan township	398	26	106	1 960	44	111	4.6	111	133	107
Elm River township	325	9	61	1 959	7	108	4.8	29	29	23
Franklin township	582	31	324	1940-	17	312	5.7	52	30	20
Hancock city	1 985	33	1 046	1940-	55	971	5.4	351	7	7
Hancock township	265	31	61	1 968	27	98	5.0	58	35	22
Houghton city	2 192	100	828	1 962	362	860	4.6	691	19	17
Laird township	446	29	123	1 962	32	184	5.2	76	131	113
Osceola township	886	19	513	1940-	16	517	5.8	54	14	14
Hubbell CDP (part)	166	-	137	1940-	-	109	5.9	8	-	-
Portage township	1 611	114	534	1 963	67	737	5.3	136	77	61
Quincy township	109	4	66	1940-	13	61	6.0	24	6	4
Schoolcraft township	1 065	54	600	1940-	35	541	5.5	111	52	36
Lake Linden village (part)	573	10	353	1940-	17	273	5.4	84	3	2
Stanton township	682	48	243	1 961	21	310	5.3	95	90	58
Torch Lake township	1 523	141	458	1 965	183	582	4.9	325	232	170
Hubbell CDP (part)	309	7	257	1940-	4	212	6.0	12	5	5
Lake Linden village (part)	-	-	-	-	-	-	-	-	-	-
Huron County	20 430	1 322	5 013	1 962	487	10 523	5.6	1 464	301	308
Bad Axe city	1 546	37	508	1 953	65	786	5.5	235	5	-
Bingham township	723	68	189	1 964	7	414	5.8	43	5	6
Ubly village	404	27	108	1 959	7	204	5.5	32	3	3
Bloomfield township	220	6	110	1 940	3	161	6.4	7	13	11
Brookfield township	369	12	158	1 946	2	227	6.0	9	-	1
Owendale village	106	3	42	1 946	2	64	5.8	4	-	1
Caseville township	2 614	242	144	1 975	18	1 214	5.4	152	9	12
Caseville village	696	51	72	1 971	4	279	5.1	70	4	-
Chandler township	192	14	75	1 952	-	163	6.9	2	-	-
Colfax township	764	81	103	1 973	15	436	5.9	35	6	4
Dwight township	414	11	173	1 949	18	221	5.7	36	14	14
Kinde village (part)	157	5	70	1 948	3	73	5.4	15	-	2
Fairhaven township	780	62	270	1 955	16	348	5.3	66	19	15
Gore township	183	30	30	1 978	10	67	5.0	10	6	6
Grant township	337	37	107	1 960	6	208	6.0	12	4	10
Harbor Beach city	925	21	440	1 943	19	441	5.4	56	12	17
Hume township	858	57	81	1 966	18	286	4.9	49	17	12
Huron township	406	29	87	1 971	12	163	5.1	20	18	18
Lake township	1 390	141	123	1 965	21	502	5.0	79	7	13
Lincoln township	360	10	121	1 956	3	231	6.1	10	8	8
Kinde village (part)	71	-	29	1 947	2	49	6.2	2	-	-
McKinley township	287	24	91	1 956	16	164	5.9	27	-	5
Meade township	352	18	112	1 959	2	210	5.9	14	4	2
Kinde village (part)	-	-	-	-	-	-	-	-	-	-
Oliver township	693	19	238	1 952	4	428	5.9	43	15	15
Elkton village	395	2	111	1 954	4	218	5.7	38	-	-
Paris township	228	10	112	1 942	2	160	6.2	4	4	6
Pointe Aux Barques township	54	-	24	1 943	-	54	9.0+	-	-	-
Port Austin township	1 687	180	196	1 968	100	651	5.0	168	73	70
Port Austin village	620	95	121	1 961	14	266	5.2	61	-	2
Rubicon township	515	27	120	1 959	9	256	5.5	23	11	11
Port Hope village	195	9	70	1 951	-	119	5.9	2	4	4
Sand Beach township	753	38	174	1 964	24	426	5.8	106	10	13
Sebewaing township	1 351	27	491	1 952	42	787	5.9	130	9	13
Sebewaing village	947	16	359	1 950	42	496	5.6	123	9	13
Sheridan township	276	16	108	1 957	5	166	6.0	13	2	4
Sherman township	620	38	127	1 962	14	326	5.6	42	11	10
Sigel township	209	11	64	1 956	3	157	6.5	5	9	7
Verona township	506	33	86	1 973	12	322	6.0	22	7	5
Winsor township	818	23	351	1 946	21	548	6.4	46	3	-
Pigeon village	516	15	157	1 953	16	298	5.9	36	3	-
Ingham County	115 056	6 006	20 708	1 965	8 203	53 695	5.3	19 857	512	677
Alaiedon township	1 155	78	270	1 963	9	870	6.6	28	-	-
Aurelius township	1 150	139	282	1 975	4	896	6.4	32	4	4
Bunker Hill township	736	101	143	1 974	9	403	5.7	35	2	-
Delhi charter township	9 012	1 251	573	1 976	206	4 932	5.7	789	23	8
Holt CDP	4 690	316	370	1 972	137	2 222	5.4	584	18	8
East Lansing city (part)	15 318	537	1 469	1 967	2 795	5 261	4.2	4 820	59	243
Ingham township	738	70	225	1 971	3	560	6.4	22	6	6
Dansville village	157	5	101	1940-	3	107	6.5	18	4	4
Lansing city (part)	51 017	782	13 179	1 957	3 478	21 748	5.2	9 353	314	329
Lansing charter township	4 325	19	323	1 960	211	1 418	4.8	767	19	29
Edgemont Park CDP	1 102	8	20	1 958	48	497	5.3	114	-	24
Leroy township	1 411	105	367	1 972	36	768	5.7	80	-	-
Webberville village	620	46	168	1 969	36	266	5.2	50	-	-
Leslie city	770	22	354	1 945	10	402	5.6	82	3	-
Leslie township	892	122	162	1 973	-	549	6.0	25	-	-
Locke township	586	61	207	1 961	5	438	6.5	10	7	5
Mason city	2 946	299	729	1 966	136	1 355	5.3	460	-	14
Meridian charter township	17 101	1 532	609	1 977	1 149	8 829	5.6	2 890	47	15
Haslett CDP	5 346	469	236	1 976	363	2 274	5.1	1 154	15	15
Okemos CDP	9 597	951	283	1 977	677	5 425	6.0	1 389	21	-
Onondaga township	1 034	161	262	1 972	9	649	6.0	35	-	8
Stockbridge township	1 261	134	396	1 966	10	803	6.1	91	4	8
Stockbridge village	515	12	228	1 946	8	276	5.7	67	-	-
Vevay township	1 323	138	216	1 976	-	879	6.3	19	-	-

Table 19. **Physical Housing Characteristics: 2000**—Con.

[Data based on a sample (except Tables 65-68). For information on confidentiality protection, coverage, sampling error, and nonsampling error, see Appendix G.
For location of definitions, see "How to Use This Census Report"]

State County County Subdivision Place	Total housing units	Year structure built			Rooms			No bedrooms or 1 bedroom	Lacking complete plumbing facilities	Lacking complete kitchen facilities
		1995 to March 2000	1939 or earlier	Median	1 or 2	6 or more	Median			
Ingham County—Con.										
Wheatfield township	589	35	133	1 972	2	459	6.6	7	4	6
White Oak township	433	27	173	1 961	5	303	6.2	12	-	-
Williamston city	1 533	181	438	1 960	124	748	5.4	279	8	2
Williamstown township	1 726	212	198	1 973	2	1 425	6.9	21	12	-
Ionia County	22 006	2 208	6 919	1 964	481	12 761	5.9	1 788	154	142
Belding city	2 289	117	759	1 956	91	1 166	5.6	311	13	13
Berlin township	745	80	168	1 967	2	506	6.2	10	5	2
Boston township	2 059	356	469	1 974	44	1 060	5.6	203	5	4
Saranac village	610	14	232	1 959	31	286	5.3	147	3	2
Campbell township	836	101	301	1 963	12	569	6.4	46	4	4
Clarksville village	141	8	79	1940-	4	79	5.8	26	-	-
Danby township	942	105	186	1 973	4	646	6.2	26	-	-
Easton township	1 161	116	305	1 967	21	638	5.7	67	14	15
Ionia city	2 623	134	1 259	1 942	151	1 421	5.7	482	56	55
Ionia township	1 408	277	314	1 975	7	709	5.5	50	14	4
Lyons village (part)	11	-	-	1 975	-	4	5.2	-	-	-
Keene township	561	93	149	1 977	11	377	6.4	26	6	1
Lyons township	1 325	124	460	1 964	19	793	5.9	82	10	6
Lyons village (part)	295	14	130	1 951	3	160	5.7	10	-	-
Muir village	267	16	91	1 965	10	128	5.4	36	3	6
Pewamo village	203	6	97	1 943	2	131	6.1	23	4	-
North Plains township	491	41	200	1 960	13	333	6.5	25	1	3
Hubbardston village (part)	124	-	66	1940-	2	86	6.6	4	-	-
Odessa township	1 609	131	595	1 954	31	893	5.8	174	-	-
Lake Odessa village	973	27	381	1 950	26	466	5.4	158	-	-
Orange township	417	36	178	1 960	4	277	6.3	19	4	3
Orleans township	1 183	144	249	1 970	21	596	5.5	51	6	6
Otisco township	806	105	178	1 972	-	512	6.1	32	2	14
Portland city	1 557	58	616	1 953	37	963	6.1	115	5	5
Portland township	868	102	137	1 973	4	590	6.2	28	-	-
Ronald township	711	54	216	1 971	7	429	6.0	27	9	7
Sebewa township	415	34	180	1 949	2	283	6.3	14	-	-
Iosco County	20 432	1 243	1 890	1 966	882	7 440	5.0	2 389	380	426
Alabaster township	467	27	48	1 962	24	207	5.3	34	10	10
Au Sable township	1 512	76	66	1 968	71	539	5.0	146	4	4
Au Sable CDP	736	17	37	1 968	13	316	5.3	43	-	-
Oscoda CDP (part)	49	5	8	1 958	5	8	4.3	5	-	-
Baldwin township	1 326	48	147	1 960	33	577	5.2	95	10	10
Burleigh township	410	29	97	1 964	22	165	5.2	49	40	42
East Tawas city	1 702	83	315	1 963	132	642	5.0	357	7	46
Grant township	1 556	119	87	1 966	45	516	4.8	192	40	30
Oscoda township	6 075	288	363	1 967	229	2 167	5.0	746	50	64
Oscoda CDP (part)	565	6	120	1 959	25	280	5.5	86	-	6
Plainfield township	4 159	324	264	1 967	196	1 181	4.7	476	112	115
Reno township	348	38	52	1 975	18	127	5.1	35	17	19
Sherman township	321	30	38	1 972	20	101	4.9	38	34	32
Tawas township	751	75	78	1 970	11	396	5.6	35	16	18
Tawas City city	965	65	226	1 964	41	454	5.4	87	8	8
Whittemore city	216	2	65	1 953	17	108	5.5	46	-	2
Wilber township	624	39	44	1 969	23	260	5.2	53	32	26
Iron County	8 772	576	2 831	1 954	786	3 522	5.1	1 455	1 047	915
Bates township	816	65	157	1 969	126	332	5.1	163	172	165
Caspian city	509	7	254	1 940	13	257	5.5	58	-	-
Crystal Falls city	928	18	488	1940-	32	498	5.6	112	5	5
Crystal Falls township	1 198	110	328	1 963	91	433	5.0	209	214	169
Gaastra city	167	2	71	1 944	2	74	5.4	4	2	2
Hematite township	343	11	100	1 967	79	126	4.8	83	154	153
Iron River city	991	19	507	1940-	41	475	5.4	115	4	7
Iron River township	916	67	227	1 960	97	267	4.8	172	142	123
Mineral Hills village	93	-	39	1 944	7	41	5.3	7	-	-
Mansfield township	245	21	41	1 971	18	62	4.4	51	43	25
Mastodon township	670	39	180	1 960	51	275	5.1	110	130	101
Alpha village	131	9	72	1940-	-	64	5.5	14	3	3
Stambaugh city	665	9	304	1 942	26	329	5.5	101	8	8
Stambaugh township	1 324	208	174	1 970	210	394	4.5	277	173	157
Isabella County	24 528	3 039	3 450	1 974	1 139	11 557	5.4	2 692	221	429
Broomfield township	740	117	93	1 976	21	400	5.7	36	25	15
Village of Lake Isabella village (part)	178	58	-	1 983	1	119	6.0	1	-	-
Chippewa township	1 732	176	114	1 975	80	852	5.5	125	13	11
Clare city (part)	18	-	4	1 946	-	7	5.2	-	-	-
Coe township	1 222	85	323	1 964	27	760	6.1	86	1	-
Shepherd village	643	33	194	1 957	26	374	5.9	76	-	-
Coldwater township	407	67	91	1 975	24	171	5.2	42	21	19
Deerfield township	1 157	185	106	1 979	15	854	6.5	24	4	4
Denver township	442	30	85	1 975	8	257	5.8	14	12	11
Fremont township	514	75	126	1 972	7	289	5.8	26	3	4
Gilmore township	747	81	62	1 975	31	312	5.2	86	31	33
Isabella township	836	91	192	1 971	12	504	5.9	20	5	5
Rosebush village	152	8	49	1 952	7	71	5.3	15	-	-
Lincoln township	732	84	130	1 975	22	475	6.1	31	-	-
Mount Pleasant city	8 906	690	1 235	1 971	754	3 268	4.7	1 797	33	270
Nottawa township	953	122	187	1 972	25	539	5.8	51	9	9
Beal City CDP	136	9	53	1 952	-	93	6.4	-	-	-
Weidman CDP (part)	116	10	35	1 973	3	61	5.6	3	1	1
Rolland township	503	49	136	1 968	6	289	5.8	21	10	6
Sherman township	1 367	211	84	1 978	20	629	5.3	80	21	11
Village of Lake Isabella village (part)	557	137	4	1 980	2	262	5.4	5	2	-
Weidman CDP (part)	271	32	28	1 975	4	155	5.7	23	-	-
Union charter township	3 167	858	227	1 983	78	1 297	5.1	215	15	14
Vernon township	567	50	150	1 970	2	351	6.0	16	4	-
Wise township	518	68	105	1 970	7	303	5.9	22	14	17

Table 19. **Physical Housing Characteristics: 2000**—Con.

[Data based on a sample (except Tables 65-68). For information on confidentiality protection, coverage, sampling error, and nonsampling error, see Appendix G.
For location of definitions, see "How to Use This Census Report"]

State County County Subdivision Place	Total housing units	Year structure built			Rooms			No bedrooms or 1 bedroom	Lacking complete plumbing facilities	Lacking complete kitchen facilities
		1995 to March 2000	1939 or earlier	Median	1 or 2	6 or more	Median			
Jackson County	62 906	4 845	16 231	1 961	1 942	34 397	5.7	6 552	319	404
Blackman township	6 907	793	775	1 971	245	3 252	5.4	1 128	17	15
Columbia township	3 547	358	736	1 967	76	2 183	6.0	235	13	24
Brooklyn village	534	17	207	1 954	40	250	5.3	113	2	4
Cement City village (part)	15	3	2	1 968	-	2	4.8	-	-	-
Concord township	1 113	125	381	1 958	11	678	6.0	68	17	13
Concord village	471	56	168	1 953	7	255	5.7	42	2	4
Grass Lake charter township	1 815	368	462	1 969	34	1 119	6.0	133	-	2
Grass Lake village	423	33	207	1 941	12	232	5.7	46	-	2
Hanover township	1 491	117	345	1 971	13	908	6.1	58	-	-
Hanover village	166	-	101	1940-	5	80	5.4	15	-	-
Henrietta township	1 733	254	361	1 972	9	1 041	5.9	64	-	-
Jackson city	15 241	112	7 783	1940-	749	7 580	5.5	2 695	53	116
Leoni township	5 565	315	1 264	1 959	112	2 939	5.6	403	51	36
Michigan Center CDP	1 957	56	586	1 952	19	1 085	5.7	136	18	3
Liberty township	1 191	128	188	1 972	15	740	6.1	61	21	13
Napoleon township	2 824	352	298	1 970	83	1 600	5.7	187	16	20
Napoleon CDP	528	19	105	1 968	17	283	5.6	29	7	7
Norvell township	1 577	115	346	1 964	14	811	5.6	79	19	3
Parma township	1 024	120	270	1 968	5	623	5.9	31	24	9
Parma village (part)	85	2	68	1940-	-	53	6.6	3	-	-
Pulaski township	763	62	150	1 972	14	425	5.8	36	9	7
Rives township	1 754	227	257	1 975	34	1 020	5.8	44	-	-
Sandstone township	1 335	127	309	1 970	5	891	6.3	33	1	-
Parma village (part)	233	3	81	1 956	-	134	5.8	12	1	-
Spring Arbor township	2 678	329	284	1 973	81	1 558	5.9	211	2	2
Spring Arbor CDP	713	84	107	1 971	56	323	5.1	122	-	-
Springport township	805	49	315	1 955	5	540	6.1	35	-	-
Springport village	271	12	144	1940-	5	173	6.1	17	-	-
Summit township	9 123	648	1 328	1 961	241	5 234	5.8	832	17	126
Vandercook Lake CDP	1 942	124	460	1 955	7	981	5.5	164	-	-
Tompkins township	1 043	102	178	1 972	14	606	5.8	19	22	18
Waterloo township	1 377	144	201	1 974	182	649	5.4	200	37	-
Kalamazoo County	99 250	8 830	16 368	1 968	5 597	49 661	5.5	15 889	304	369
Alamo township	1 424	209	142	1 977	-	916	6.0	34	-	9
Brady township	1 707	152	329	1 967	17	1 102	6.1	81	14	13
Vicksburg village (part)	284	6	129	1 945	11	139	5.5	28	10	5
Charleston township	706	37	135	1 964	8	443	6.0	29	4	4
Augusta village (part)	10	-	4	1 943	-	6	6.8	-	-	-
Greater Galesburg CDP (part)	285	7	39	1 963	2	139	5.5	18	2	2
Climax township	921	78	337	1 959	13	589	6.1	48	3	-
Climax village	293	29	119	1 952	5	188	6.2	17	1	-
Comstock township	5 596	855	744	1 971	163	2 839	5.5	710	11	5
Comstock Northwest CDP (part)	1 913	463	36	1 982	137	766	4.8	536	-	-
Greater Galesburg CDP (part)	359	92	31	1 979	5	239	6.2	47	-	-
Cooper township	3 269	262	375	1 965	40	2 203	6.2	123	9	23
Galesburg city	811	95	239	1 970	37	317	5.0	134	5	-
Kalamazoo city	31 782	1 012	9 182	1 956	2 934	12 825	5.0	7 620	159	179
Kalamazoo township	9 871	698	1 227	1 961	343	4 179	5.2	1 070	22	21
Comstock Northwest CDP (part)	194	11	43	1 957	-	99	5.5	8	-	-
Eastwood CDP	2 792	59	521	1 954	180	1 070	5.0	449	6	8
Westwood CDP	4 505	185	423	1 964	131	1 888	5.2	518	4	-
Oshtemo township	7 988	1 265	360	1 979	881	3 253	4.9	2 098	6	-
Parchment city	873	12	176	1 954	11	427	5.4	122	-	-
Pavilion township	2 253	305	311	1 974	49	1 276	5.8	90	-	21
Portage city	18 885	1 841	615	1 972	908	10 296	5.8	2 936	39	46
Prairie Ronde township	733	136	117	1 983	2	564	6.7	18	4	-
Richland township	2 634	517	278	1 975	40	1 824	6.5	154	-	15
Richland village	290	40	70	1 967	2	173	5.9	5	-	-
Ross township	2 337	142	616	1 958	42	1 545	6.2	146	15	15
Augusta village (part)	377	12	167	1 949	16	193	5.6	43	-	2
South Gull Lake CDP	863	54	249	1 954	26	578	6.2	72	-	-
Schoolcraft township	2 899	212	691	1 970	74	1 661	5.9	317	1	2
Schoolcraft village	645	19	249	1 956	10	372	5.9	74	1	2
Vicksburg village (part)	674	54	291	1 951	27	345	5.6	133	-	-
Texas township	4 053	944	271	1 985	31	3 039	7.1	127	7	7
Wakeshma township	508	58	223	1 951	4	363	6.2	32	5	9
Kalkaska County	10 822	1 695	1 073	1 975	623	4 072	5.0	1 239	764	720
Bear Lake township	1 042	135	68	1 974	127	302	4.6	196	89	103
Blue Lake township	733	164	44	1 972	51	212	4.7	70	18	15
Boardman township	617	95	96	1 975	27	269	5.3	47	23	21
Clearwater township	1 367	154	137	1 975	40	525	5.1	119	50	39
Coldsprings township	1 255	189	39	1 979	67	425	4.9	154	78	80
Excelsior township	564	89	49	1 976	33	196	4.9	68	56	48
Garfield township	843	148	51	1 971	72	273	4.8	105	144	125
Kalkaska township	2 194	317	287	1 975	131	954	5.2	303	62	48
Kalkaska village	957	74	196	1 969	76	372	4.9	196	22	18
Oliver township	267	36	27	1 977	24	112	5.1	41	82	82
Orange township	688	129	83	1 977	27	256	5.0	52	72	72
Rapid River township	569	100	71	1 977	5	255	5.3	32	52	47
Springfield township	683	139	121	1 976	19	293	5.3	52	38	40
Kent County	224 000	23 893	42 147	1 968	10 675	121 220	5.7	30 812	1 129	1 629
Ada township	3 384	660	284	1 980	7	2 901	7.7	45	13	13
Forest Hills CDP (part)	3 334	645	272	1 980	7	2 878	7.7	45	13	13
Algoma township	2 692	689	259	1 981	55	1 815	6.3	67	17	38
Alpine township	5 866	1 554	357	1 983	255	2 350	5.1	793	7	9
Comstock Park CDP (part)	4 156	1 436	97	1 990	210	1 338	4.8	711	-	5
Bowne township	908	170	232	1 973	4	712	6.9	22	-	-
Byron township	6 746	1 634	641	1 985	212	3 439	5.6	736	27	31
Byron Center CDP	1 376	402	203	1 987	39	985	6.4	91	-	9
Cutlerville CDP (part)	3 407	1 013	113	1 989	165	1 117	4.8	563	7	14
Caledonia township	3 225	935	412	1 980	44	2 229	6.6	183	2	-
Caledonia village	459	84	138	1 972	18	246	5.7	70	2	-
Cannon township	4 173	1 023	389	1 984	17	3 371	7.3	27	-	-
Cascade township	5 638	657	235	1 978	127	4 706	7.8	242	-	8
Forest Hills CDP (part)	4 043	522	142	1 978	18	3 559	8.0	53	-	8

Table 19. **Physical Housing Characteristics: 2000**—Con.

[Data based on a sample (except Tables 65-68). For information on confidentiality protection, coverage, sampling error, and nonsampling error, see Appendix G.
For location of definitions, see "How to Use This Census Report"]

State County County Subdivision Place	Total housing units	Year structure built			Rooms			No bedrooms or 1 bedroom	Lacking complete plumbing facilities	Lacking complete kitchen facilities
		1995 to March 2000	1939 or earlier	Median	1 or 2	6 or more	Median			
Kent County—Con.										
Cedar Springs city	1 193	157	256	1 967	55	454	5.1	135	9	12
Courtland township	2 015	440	168	1 979	5	1 535	6.8	58	7	7
East Grand Rapids city	3 935	60	1 203	1 952	16	3 425	7.6	78	6	-
Gaines township	7 755	1 714	364	1 985	313	3 798	5.5	987	17	9
Cutlerville CDP (part)	2 875	466	105	1 981	139	939	4.9	371	-	-
Grand Rapids city	78 003	2 550	28 474	1 951	4 860	39 943	5.6	13 563	632	1 073
Grand Rapids charter township	5 006	855	251	1 976	155	3 895	7.0	290	6	81
Northview CDP (part)	61	19	10	1 991	-	50	6.2	-	-	-
Grandville city	6 279	273	615	1 972	220	3 388	5.7	689	29	7
Grattan township	1 429	188	262	1 970	19	936	6.4	57	3	4
Kentwood city	19 490	2 398	298	1 979	1 478	8 249	5.1	3 799	38	24
Lowell city	1 550	56	488	1 963	73	717	5.3	229	6	22
Lowell township	1 764	211	226	1 977	44	1 229	6.4	67	23	15
Nelson township	1 480	256	211	1 980	44	850	5.8	113	10	10
Sand Lake village	209	10	67	1 970	24	90	4.8	59	2	2
Oakfield township	1 980	423	181	1 977	46	1 225	6.0	71	44	8
Plainfield township	11 433	1 408	649	1 977	322	6 999	6.1	966	35	27
Comstock Park CDP (part)	480	34	16	1 974	17	198	5.0	133	-	-
Northview CDP (part)	5 824	452	379	1 973	293	3 165	5.8	782	13	27
Rockford city	1 796	376	385	1 973	95	996	5.7	299	5	5
Solon township	1 763	454	172	1 983	39	888	5.5	136	5	-
Sparta township	3 449	394	795	1 968	106	1 710	5.5	416	-	16
Sparta village	1 695	119	496	1 959	79	674	5.0	354	-	16
Spencer township	1 645	235	220	1 979	40	866	5.6	59	6	6
Tyrone township	1 515	160	382	1 972	10	932	6.0	53	3	-
Casnovia village (part)	69	-	34	1 941	-	42	5.9	-	-	-
Kent City village	393	24	98	1 968	10	163	5.2	48	3	-
Vergennes township	1 221	311	155	1 985	6	876	6.8	6	-	-
Walker city	9 162	1 670	605	1 978	533	4 311	5.3	1 982	36	34
Wyoming city	27 505	1 982	2 978	1 965	1 475	12 475	5.3	4 644	143	170
Keweenaw County	2 327	171	1 051	1 945	218	972	5.1	494	297	201
Allouez township	966	18	663	1940-	35	507	5.6	118	60	53
Ahmeek village	120	-	88	1940-	2	67	5.7	6	-	-
Eagle Harbor township	488	65	115	1 963	47	173	4.8	86	33	12
Grant township	470	21	113	1 951	63	142	4.8	153	160	101
Houghton township	286	54	89	1 957	39	122	5.1	95	16	9
Sherman township	117	13	71	1940-	34	28	4.6	42	28	26
Lake County	13 498	1 580	1 201	1 975	818	3 685	4.6	2 289	1 321	1 034
Chase township	565	116	109	1 976	6	269	5.4	41	42	42
Cherry Valley township	450	65	12	1 977	34	105	4.7	55	39	33
Dover township	293	28	76	1 968	42	105	4.7	64	33	38
Eden township	661	99	37	1 977	84	114	4.2	150	150	128
Elk township	1 386	217	45	1 981	40	429	4.9	117	150	53
Ellsworth township	574	79	109	1 976	20	212	4.9	82	65	61
Luther village (part)	64	2	22	1 948	-	29	5.3	2	4	4
Lake township	2 191	157	182	1 973	155	522	4.4	480	165	122
Newkirk township	764	108	96	1 974	51	221	4.6	72	74	58
Luther village (part)	121	12	40	1 971	4	61	5.5	6	2	4
Peacock township	1 060	109	16	1 976	160	211	4.3	227	115	104
Pinora township	417	95	41	1 983	22	163	5.1	40	78	72
Pleasant Plains township	1 558	131	220	1 967	66	463	4.8	352	71	65
Baldwin village (part)	278	9	87	1 952	12	121	5.3	55	3	2
Sauble township	630	56	49	1 978	20	117	4.4	62	42	10
Sweetwater township	344	38	18	1 978	21	96	4.5	55	44	38
Webber township	1 359	135	55	1 976	65	252	4.3	325	111	72
Baldwin village (part)	201	20	6	1 982	8	14	3.3	125	-	-
Yates township	1 246	147	136	1 968	32	406	4.9	167	142	138
Lapeer County	32 732	4 630	5 569	1 974	870	19 801	5.9	2 512	263	334
Almont township	2 185	385	437	1 979	30	1 347	6.0	97	39	7
Almont village	1 058	120	240	1 976	25	543	5.6	83	-	7
Arcadia township	1 134	220	238	1 977	5	755	6.1	35	12	12
Attica township	1 789	290	323	1 971	74	1 059	5.8	145	30	24
Brown City city (part)	2	-	-	1 985	-	2	6.0	-	-	-
Burlington township	545	45	183	1 964	2	328	5.9	18	6	6
Clifford village	138	9	53	1 955	-	92	6.1	2	-	-
Burnside township	695	135	143	1 973	4	424	6.0	21	17	15
Deerfield township	2 186	373	152	1 975	35	1 329	5.9	177	22	22
Barnes Lake-Millers Lake CDP	664	58	36	1 971	18	317	5.3	143	13	13
Dryden township	1 673	293	308	1 979	20	1 211	6.4	49	25	25
Dryden village	319	93	121	1 963	4	212	6.1	8	-	-
Elba township	2 115	243	284	1 974	46	1 337	6.0	123	7	15
Goodland township	621	122	132	1 975	9	420	6.1	36	4	2
Hadley township	1 646	243	195	1 977	8	1 243	6.4	22	20	12
Imlay township	920	145	226	1 969	9	638	6.2	33	4	4
Imlay City city	1 599	170	380	1 973	184	634	5.0	406	-	71
Lapeer city	3 653	374	810	1 973	289	1 201	4.9	817	-	22
Lapeer township	1 831	160	220	1 973	26	1 391	6.5	52	13	13
Marathon township	1 765	228	438	1 967	29	1 066	5.9	100	8	34
Columbiaville village (part)	343	13	157	1 945	15	177	5.6	62	-	11
Otter Lake village (part)	161	5	67	1 946	4	88	5.7	15	8	7
Mayfield township	2 785	396	193	1 976	36	1 680	5.8	136	-	-
Metamora township	1 634	299	243	1 977	21	1 085	6.2	51	20	11
Metamora village	208	68	72	1 958	1	113	5.7	9	-	-
North Branch township	1 253	188	296	1 973	31	768	5.9	111	17	23
North Branch village	438	14	183	1 951	18	189	5.2	86	3	7
Oregon township	2 186	225	237	1 974	8	1 587	6.2	66	17	16
Columbiaville village (part)	-	-	-	-	-	-	-	-	-	-
Rich township	515	96	131	1 970	4	296	5.8	17	2	-
Leelanau County	13 297	1 781	2 380	1 976	464	7 353	5.7	918	103	142
Bingham township	1 222	152	116	1 978	19	707	5.8	52	10	11
Centerville township	697	112	100	1 978	9	353	5.5	36	19	18
Cleveland township	787	135	106	1 977	22	356	5.3	58	6	6
Elmwood charter township	1 912	334	165	1 977	43	1 173	6.0	89	2	8
Greilickville CDP	674	147	49	1 975	16	382	5.8	30	-	-

Table 19. **Physical Housing Characteristics: 2000**—Con.

[Data based on a sample (except Tables 65-68). For information on confidentiality protection, coverage, sampling error, and nonsampling error, see Appendix G.
For location of definitions, see "How to Use This Census Report"]

State County County Subdivision Place	Total housing units	Year structure built: 1995 to March 2000	Year structure built: 1939 or earlier	Year structure built: Median	Rooms: 1 or 2	Rooms: 6 or more	Rooms: Median	No bedrooms or 1 bedroom	Lacking complete plumbing facilities	Lacking complete kitchen facilities
Leelanau County—Con.										
Empire township	952	114	239	1 966	23	437	5.3	55	4	12
Empire village	274	20	114	1 951	5	117	5.3	23	2	6
Glen Arbor township	1 617	159	183	1 978	168	732	5.3	224	9	20
Kasson township	655	111	128	1 977	14	343	5.6	36	8	4
Leelanau township	1 744	238	485	1 974	44	991	5.8	96	14	22
Northport village	397	30	165	1 958	15	229	5.8	39	5	7
Leland township	1 619	125	492	1 963	61	1 041	6.1	112	22	29
Solon township	667	98	74	1 978	20	382	5.8	52	3	7
Suttons Bay township	1 379	180	285	1 978	41	830	6.0	108	6	5
Suttons Bay village	337	23	112	1 966	15	194	5.9	29	-	-
Traverse City city (part)	46	23	7	1 995	-	8	4.6	-	-	-
Lenawee County	39 769	4 437	12 035	1 959	961	23 557	5.9	3 694	201	267
Adrian city	8 569	789	3 321	1 951	496	3 815	5.2	1 747	26	94
Adrian township	2 244	390	290	1 975	60	1 572	6.2	117	6	-
Blissfield township	1 647	163	688	1 949	11	1 057	6.1	91	9	4
Blissfield village (part)	1 379	142	542	1 951	11	849	6.0	69	9	-
Cambridge township	2 679	395	369	1 974	12	1 634	6.0	141	12	4
Onsted village	341	20	121	1 957	12	156	5.3	65	4	4
Clinton township	1 459	113	438	1 964	23	855	6.0	113	10	3
Clinton village	969	44	353	1 958	16	522	5.7	84	4	-
Deerfield township	643	35	267	1 947	2	472	6.3	13	-	-
Deerfield village	369	25	136	1 950	-	252	6.1	11	-	-
Dover township	683	46	269	1 955	2	445	6.3	35	6	4
Clayton village (part)	63	2	42	1940-	-	43	6.8	4	-	-
Fairfield township	665	37	321	1 941	2	484	6.6	18	15	19
Franklin township	1 278	210	255	1 969	13	848	6.1	71	-	8
Hudson city	1 019	36	577	1940-	12	629	6.1	130	12	8
Hudson township	719	73	247	1 964	4	483	6.2	20	4	4
Clayton village (part)	69	5	56	1940-	-	41	6.4	2	-	-
Macon township	511	55	212	1 956	2	397	6.5	22	-	-
Madison charter township	2 340	425	299	1 964	49	1 507	6.0	93	7	16
Medina township	486	20	280	1940-	4	366	6.5	16	3	4
Morenci city	952	39	465	1 942	21	536	5.8	144	3	6
Ogden township	402	13	274	1940-	2	312	7.1	4	2	-
Palmyra township	836	47	343	1 949	12	600	6.5	49	4	8
Blissfield village (part)	3	-	3	1940-	-	-	4.0	-	-	-
Raisin township	2 337	354	350	1 974	27	1 483	6.1	34	30	21
Ridgeway township	601	18	303	1940-	12	403	6.3	39	-	-
Britton village	271	7	135	1 940	8	174	6.1	27	-	-
Riga township	534	5	346	1940-	4	449	6.9	7	-	2
Blissfield village (part)	-	-	-	-	-	-	-	-	-	-
Rollin township	1 946	190	525	1 956	59	1 018	5.6	159	15	14
Addison village (part)	188	9	41	1 960	12	84	5.2	30	-	-
Manitou Beach-Devils Lake CDP (part)	1 191	116	294	1 953	39	549	5.3	116	7	6
Rome township	644	85	214	1 968	2	460	6.2	10	2	2
Seneca township	480	33	213	1 949	5	341	6.4	26	7	9
Tecumseh city	3 598	552	698	1 960	111	1 839	5.6	500	23	34
Tecumseh township	716	71	70	1 973	3	531	6.7	10	3	-
Woodstock township	1 781	243	401	1 965	11	1 021	5.8	85	2	3
Addison village (part)	76	2	43	1940-	3	49	6.1	5	-	-
Cement City village (part)	158	5	79	1 940	-	101	5.9	8	-	3
Manitou Beach-Devils Lake CDP (part)	552	41	70	1 958	-	362	6.6	33	-	-
Livingston County	58 919	11 593	5 818	1 979	1 129	38 658	6.2	3 323	249	293
Brighton city	3 206	517	304	1 979	247	1 235	4.9	616	8	36
Brighton township	6 207	769	184	1 979	74	4 795	6.9	181	14	-
Cohoctah township	1 225	178	308	1 975	48	765	6.0	58	-	-
Conway township	919	244	198	1 979	4	692	6.4	12	11	11
Deerfield township	1 495	230	187	1 977	19	1 094	6.4	38	21	27
Genoa township	6 334	1 626	323	1 983	100	4 024	6.3	265	26	29
Green Oak township	5 780	818	438	1 977	115	3 741	6.2	357	38	40
Whitmore Lake CDP (part)	829	70	98	1 969	49	406	5.4	110	-	-
Hamburg township	7 687	1 836	524	1 981	48	5 411	6.4	243	25	25
Handy township	2 545	379	566	1 974	72	1 308	5.6	242	6	10
Fowlerville village	1 211	77	292	1 970	45	481	5.1	154	6	6
Hartland township	3 954	1 249	227	1 983	21	3 044	6.8	76	12	-
Howell city	4 087	448	994	1 974	266	1 602	4.9	792	12	31
Howell township	1 972	422	125	1 977	17	1 277	6.1	60	33	17
Iosco township	964	254	143	1 988	14	675	6.2	23	-	4
Marion township	2 423	480	161	1 979	27	1 745	6.7	48	-	29
Oceola township	2 944	1 049	222	1 988	-	2 230	6.5	35	9	9
Putnam township	2 894	463	355	1 973	15	1 886	6.1	142	10	14
Pinckney village	764	224	108	1 979	15	447	5.8	57	2	2
Tyrone township	2 991	470	300	1 976	15	2 415	6.9	72	14	11
Unadilla township	1 292	161	259	1 973	27	719	5.8	63	10	-
Luce County	4 008	376	812	1 967	346	1 471	4.9	708	661	623
Columbus township	309	16	65	1 963	72	73	3.7	112	153	139
Lakefield township	906	135	109	1 973	59	333	5.0	104	88	71
McMillan township	1 971	129	566	1 958	182	681	4.8	398	359	352
Newberry village	820	28	372	1 943	31	412	5.5	105	12	17
Pentland township	822	96	72	1 973	33	384	5.4	94	61	61
Mackinac County	9 413	933	1 724	1 966	588	3 633	5.0	1 330	556	517
Bois Blanc township	430	49	93	1 971	35	103	4.2	75	30	27
Brevort township	558	72	90	1 965	45	201	4.8	67	55	50
Clark township	1 935	191	288	1 968	93	856	5.3	239	108	89
Garfield township	1 033	81	208	1 963	45	431	5.1	102	41	44
Hendricks township	188	34	26	1 966	14	68	4.9	30	13	13
Hudson township	221	42	22	1 975	19	70	4.7	35	29	25
Mackinac Island city	567	32	272	1 943	53	275	5.4	119	-	2
Marquette township	497	87	57	1 976	21	153	4.7	65	70	64
Moran township	756	76	123	1 968	40	307	5.1	102	52	48
Newton township	372	27	45	1 966	34	83	4.6	69	60	60
Portage township	1 046	130	135	1 965	89	325	4.8	159	51	50
St. Ignace city	1 208	63	300	1 956	80	558	5.3	193	8	9
St. Ignace township	602	49	65	1 973	20	203	4.9	75	39	36

Table 19. **Physical Housing Characteristics: 2000**—Con.

[Data based on a sample (except Tables 65-68). For information on confidentiality protection, coverage, sampling error, and nonsampling error, see Appendix G.
For location of definitions, see "How to Use This Census Report"]

State County County Subdivision Place	Total housing units	Year structure built			Rooms			No bedrooms or 1 bedroom	Lacking complete plumbing facilities	Lacking complete kitchen facilities
		1995 to March 2000	1939 or earlier	Median	1 or 2	6 or more	Median			
Macomb County	320 276	33 488	16 045	1 970	10 216	153 914	5.4	35 720	994	1 207
Armada township	1 761	214	538	1 972	5	1 269	6.2	71	5	5
Armada village	566	24	251	1 952	5	351	5.9	66	5	3
Bruce township	2 896	508	491	1 976	64	1 958	6.3	113	-	-
Romeo village (part)	708	45	302	1 953	25	424	5.9	54	-	-
Center Line city	3 892	46	345	1 956	273	1 272	4.8	807	6	11
Chesterfield township	13 992	3 803	404	1 984	321	7 440	5.6	902	22	85
Clinton township	41 803	4 362	704	1 977	1 974	16 611	5.1	6 367	135	219
Clinton CDP	41 803	4 362	704	1 977	1 974	16 611	5.1	6 367	135	219
Eastpointe city	13 965	67	1 352	1 954	303	5 886	5.3	1 094	22	26
Fraser city	6 178	382	236	1 971	161	2 721	5.3	789	5	17
Harrison township	11 485	853	668	1 974	498	4 835	5.1	1 961	74	54
Harrison CDP	11 485	853	668	1 974	498	4 835	5.1	1 961	74	54
Lake township	38	-	4	1 955	-	33	7.2	-	-	-
Grosse Pointe Shores village (part)	38	-	4	1 955	-	33	7.2	-	-	-
Lenox township	2 646	572	401	1 980	55	1 486	5.7	109	4	25
New Haven village	1 150	333	140	1 983	46	478	5.2	91	4	18
Macomb township	17 922	7 929	328	1 993	132	11 569	6.1	325	43	72
Memphis city (part)	333	11	122	1 955	20	130	5.1	62	-	3
Mount Clemens city	7 546	169	2 307	1 954	500	3 031	5.0	1 897	16	24
New Baltimore city	3 218	525	332	1 976	152	1 478	5.3	607	61	69
Ray township	1 349	164	155	1 973	4	909	6.2	19	17	13
Richmond city (part)	2 061	329	466	1 972	57	939	5.3	285	7	8
Richmond township	1 054	178	233	1 973	-	798	6.5	4	4	8
Roseville city	20 519	544	1 306	1 959	687	6 949	5.1	2 712	74	40
St. Clair Shores city	28 212	423	1 704	1 957	629	11 509	5.3	2 490	30	109
Shelby charter township	25 241	4 895	389	1 982	665	14 845	6.0	1 915	80	35
Shelby CDP	25 241	4 895	389	1 982	665	14 845	6.0	1 915	80	35
Sterling Heights city	47 547	4 582	509	1 975	1 844	26 788	5.7	6 037	140	95
Utica city	2 005	27	205	1 966	83	767	5.0	394	3	-
Warren city	57 273	1 059	2 334	1 963	1 662	26 050	5.4	6 200	213	241
Washington township	7 340	1 846	512	1 984	127	4 641	6.2	560	33	48
Romeo village (part)	897	39	264	1 964	39	402	5.2	176	-	-
Manistee County	14 272	1 515	4 135	1 964	671	6 832	5.4	1 676	549	507
Arcadia township	531	69	224	1 961	12	258	5.4	33	4	6
Bear Lake township	906	119	268	1 962	12	522	5.9	41	25	21
Bear Lake village	158	8	68	1 947	2	89	5.8	8	-	-
Brown township	385	38	82	1 971	8	228	5.8	19	13	13
Cleon township	475	79	136	1 970	15	238	5.5	34	32	23
Copemish village	107	7	46	1 948	-	57	5.6	4	10	2
Dickson township	674	100	113	1 973	115	220	4.7	170	89	80
Filer charter township	1 002	82	209	1 965	16	648	6.0	36	13	13
Manistee city	3 427	227	1 918	1940-	107	1 818	5.6	589	38	22
Manistee township	1 375	77	272	1 965	12	709	5.6	51	3	15
Eastlake village	209	13	90	1 948	-	119	5.8	-	3	3
Maple Grove township	756	70	143	1 970	39	325	5.3	76	40	42
Kaleva village	255	6	68	1 952	8	113	5.3	23	2	-
Marilla township	226	36	53	1 974	19	109	5.4	21	14	16
Norman township	1 629	165	132	1 972	167	408	4.5	340	186	174
Onekama township	1 121	179	365	1 966	20	717	6.0	49	19	17
Onekama village	303	7	107	1 957	14	167	5.7	30	-	-
Pleasanton township	640	90	104	1 970	43	242	5.0	56	26	23
Springdale township	572	117	40	1 980	36	175	4.9	72	28	22
Stronach township	553	67	76	1 972	50	215	5.1	89	19	20
Marquette County	32 877	1 690	8 405	1 964	2 171	13 830	5.2	5 466	2 390	2 109
Champion township	257	11	74	1 956	48	64	4.6	74	91	85
Chocolay township	2 624	157	196	1 974	99	1 435	5.7	219	49	32
Harvey CDP	616	31	53	1 972	63	269	5.1	98	3	3
Ely township	1 103	75	126	1 972	129	391	4.9	257	253	228
Ewing township	169	12	39	1 964	2	64	4.9	10	63	45
Forsyth township	3 849	195	439	1 967	122	1 426	5.1	304	243	193
Gwinn CDP	1 022	49	227	1 970	24	450	5.3	72	-	-
K. I. Sawyer AFB CDP (part)	1 128	-	-	1 965	-	350	5.2	-	-	-
Humboldt township	412	20	45	1 968	60	149	4.8	135	138	129
Republic CDP (part)	-	-	-	-	-	-	-	-	-	-
Ishpeming city	3 207	48	2 007	1940-	54	1 514	5.4	431	15	24
Ishpeming township	1 707	93	253	1 969	111	680	5.2	214	232	178
West Ishpeming CDP (part)	1 034	70	177	1 970	17	506	5.5	45	-	-
Marquette city	8 398	196	2 900	1 959	727	3 432	5.0	1 993	21	35
Marquette township	1 515	355	138	1 976	97	730	5.4	326	77	80
Trowbridge Park CDP	813	129	66	1 972	32	410	5.5	86	15	21
Michigamme township	544	29	84	1 960	98	138	4.2	149	182	162
Michigamme CDP	271	9	64	1 956	8	106	5.0	28	21	23
Negaunee city	2 069	18	1 009	1 941	58	1 061	5.6	265	-	7
Negaunee township	1 276	89	99	1 972	70	535	5.2	173	136	115
Powell township	822	62	159	1 967	74	277	4.6	189	138	120
Big Bay CDP	297	22	52	1 970	12	103	4.8	45	6	-
Republic township	985	51	285	1 961	130	282	4.6	233	177	167
Republic CDP (part)	353	-	174	1 941	14	158	5.3	47	11	12
Richmond township	457	7	130	1 952	31	177	5.1	51	39	25
Palmer CDP	202	-	75	1 945	9	87	5.3	17	6	4
Sands township	1 028	148	39	1 980	22	539	5.6	35	29	25
K. I. Sawyer AFB CDP (part)	80	-	-	1 965	-	52	5.7	-	-	-
Skandia township	452	16	110	1 971	20	221	5.5	43	49	47
Tilden township	564	26	155	1 966	75	220	5.1	91	99	86
West Ishpeming CDP (part)	48	-	9	1 973	-	22	5.4	-	-	-
Turin township	152	10	11	1 975	26	35	4.2	49	77	69
Wells township	397	34	61	1 970	66	113	4.2	139	214	202
West Branch township	890	38	46	1 965	52	347	5.2	86	68	55
K. I. Sawyer AFB CDP (part)	470	4	5	1 962	8	198	5.3	27	-	-
Mason County	16 063	1 483	3 825	1 967	557	7 694	5.4	1 660	381	385
Amber township	816	123	102	1 975	6	522	6.1	18	9	6
Branch township	939	141	95	1 974	42	272	4.7	137	41	57
Custer township	550	52	201	1 956	8	332	6.0	26	3	3
Custer village	138	8	47	1 954	3	70	5.5	9	-	-
Eden township	363	30	95	1 967	8	178	5.5	36	14	14

Table 19. **Physical Housing Characteristics: 2000**—Con.

[Data based on a sample (except Tables 65-68). For information on confidentiality protection, coverage, sampling error, and nonsampling error, see Appendix G.
For location of definitions, see "How to Use This Census Report"]

State County County Subdivision Place	Total housing units	Year structure built: 1995 to March 2000	Year structure built: 1939 or earlier	Year structure built: Median	Rooms: 1 or 2	Rooms: 6 or more	Rooms: Median	No bedrooms or 1 bedroom	Lacking complete plumbing facilities	Lacking complete kitchen facilities
Mason County—Con.										
Free Soil township	551	37	166	1 964	22	272	5.5	50	28	27
Free Soil village	93	3	39	1 948	-	58	5.9	4	-	-
Grant township	495	69	38	1 977	10	211	5.2	46	18	20
Hamlin township	2 128	239	245	1 975	55	1 065	5.5	144	17	16
Logan township	371	55	10	1 980	72	86	4.2	100	55	55
Ludington city	4 266	217	1 795	1 947	123	1 968	5.3	633	23	16
Meade township	232	20	9	1 973	36	45	4.1	66	64	64
Pere Marquette charter township	1 360	99	143	1 970	2	927	6.2	34	2	4
Riverton township	544	22	220	1 953	20	344	6.2	30	10	12
Scottville city	559	18	210	1 950	32	270	5.4	86	-	2
Sheridan township	994	110	59	1 974	74	261	4.5	143	49	51
Sherman township	524	64	179	1 963	11	285	5.7	20	10	4
Fountain village	94	12	41	1 950	2	48	5.6	6	6	2
Summit township	796	100	135	1 968	31	349	5.2	71	24	20
Victory township	575	87	123	1 974	5	307	5.7	20	14	14
Mecosta County	19 593	2 167	3 260	1 973	1 065	8 697	5.3	2 311	523	501
Aetna township	869	119	160	1 975	36	380	5.3	64	42	40
Morley village (part)	131	4	53	1 950	2	65	5.5	10	-	-
Austin township	665	68	42	1 977	25	318	5.4	46	30	27
Canadian Lakes CDP (part)	194	8	-	1 979	-	104	5.7	4	-	-
Big Rapids city	3 578	144	965	1 964	418	1 318	4.6	899	16	30
Big Rapids township	1 324	192	158	1 976	39	790	6.0	60	16	16
Chippewa township	1 140	101	184	1 968	61	357	4.8	157	35	31
Colfax township	806	52	153	1 974	12	504	6.2	16	-	-
Deerfield township	620	81	163	1 972	22	300	5.4	38	38	42
Morley village (part)	74	2	23	1 949	3	37	5.5	5	-	2
Fork township	958	75	212	1 967	53	334	5.0	115	43	40
Barryton village	194	3	79	1 948	12	93	5.4	25	2	5
Grant township	361	27	86	1 971	6	211	5.8	15	4	4
Green charter township	1 429	277	119	1 977	51	743	5.6	100	22	35
Hinton township	425	45	127	1 968	14	232	5.7	40	14	5
Martiny township	1 411	86	146	1 971	71	450	4.8	202	62	46
Mecosta township	1 190	150	137	1 972	59	484	5.1	125	33	35
Stanwood village	84	3	38	1 943	-	47	5.8	2	3	-
Millbrook township	469	56	111	1 973	18	243	5.6	34	19	19
Morton township	2 779	528	200	1 979	55	1 435	5.6	135	41	39
Canadian Lakes CDP (part)	1 422	395	11	1 987	4	892	6.0	6	4	4
Mecosta village	207	13	67	1 963	13	82	5.2	20	6	4
Sheridan township	909	99	99	1 969	98	260	4.6	173	82	68
Wheatland township	660	67	198	1 970	27	338	5.6	92	26	24
Menominee County	13 639	948	3 972	1 959	874	5 950	5.2	2 035	1 212	1 075
Cedarville township	373	52	59	1 971	38	85	4.4	71	72	57
Daggett township	376	10	120	1 962	18	198	5.6	36	30	27
Daggett village	106	2	40	1 946	-	61	5.8	3	3	3
Faithorn township	183	15	47	1 973	35	69	4.8	54	57	49
Gourley township	227	53	24	1 977	23	112	5.5	39	33	26
Harris township	869	114	185	1 975	99	336	5.1	154	96	90
Holmes township	403	31	74	1 974	65	85	4.0	112	117	101
Ingallston township	762	66	157	1 969	68	294	5.0	120	98	86
Lake township	583	44	104	1 966	72	178	4.6	117	126	118
Mellen township	668	63	131	1 971	43	298	5.3	86	53	48
Menominee city	4 414	117	1 866	1 946	240	1 917	5.2	751	34	33
Menominee township	1 756	147	198	1 970	10	955	5.7	63	72	70
Meyer township	616	75	242	1 955	31	278	5.3	97	91	83
Nadeau township	725	53	248	1 964	53	331	5.3	97	127	121
Carney village	102	2	33	1 957	2	61	5.8	15	3	3
Spalding township	911	67	208	1 966	57	412	5.3	147	168	133
Powers village	146	6	39	1 957	4	56	4.8	35	4	4
Stephenson city	407	8	154	1 952	4	214	5.6	44	2	2
Stephenson township	366	33	155	1 949	18	188	5.6	47	36	31
Midland County	33 796	2 876	3 131	1 971	1 096	18 753	5.8	3 017	139	177
Coleman city	585	44	167	1 958	18	251	5.2	84	-	2
Edenville township	1 180	139	48	1 975	17	642	5.7	76	17	21
Geneva township	469	55	81	1 973	8	277	5.8	27	9	3
Greendale township	647	113	40	1 977	7	328	5.5	28	4	-
Homer township	1 494	121	170	1 969	4	867	5.8	72	-	-
Hope township	608	29	73	1 970	14	293	5.4	31	5	5
Ingersoll township	1 111	94	164	1 968	17	664	5.9	54	-	-
Jasper township	436	43	67	1 974	12	245	5.7	26	2	4
Jerome township	2 083	237	99	1 972	41	1 088	5.6	140	16	25
Sanford village	415	26	43	1 964	7	190	5.3	41	-	2
Larkin charter township	1 508	253	112	1 979	6	1 171	7.1	6	-	-
Lee township	1 623	166	82	1 976	28	684	5.2	63	-	-
Lincoln township	880	216	44	1 978	11	535	5.9	22	2	11
Midland city (part)	17 657	1 010	1 522	1 968	860	9 736	5.8	2 237	56	82
Midland township	892	60	114	1 961	12	538	5.9	31	-	-
Mills township	688	98	29	1 977	12	365	5.6	38	12	8
Mount Haley township	637	41	94	1 971	12	399	6.0	33	7	7
Porter township	482	44	74	1 976	4	252	5.6	14	-	-
Warren township	816	113	151	1 975	13	418	5.6	35	9	9
Missaukee County	8 621	1 174	1 261	1 974	604	3 639	5.2	1 132	852	791
Aetna township	288	30	66	1 972	24	131	5.3	38	66	67
Bloomfield township	328	54	37	1 976	51	126	4.9	68	58	54
Butterfield township	398	76	40	1 980	24	159	4.9	39	50	44
Caldwell township	851	113	76	1 974	45	294	4.9	110	30	34
Clam Union township	490	53	139	1 967	21	254	5.6	43	42	40
Enterprise township	197	25	21	1 980	37	74	4.9	52	75	63
Forest township	689	108	46	1 976	48	219	4.8	88	55	43
Holland township	238	19	10	1 970	20	76	4.5	43	67	60
Lake township	1 668	237	96	1 977	62	755	5.3	137	59	61
Lake City city	497	16	133	1 958	15	229	5.3	63	-	2
McBain city	277	11	86	1 957	6	131	5.3	51	3	3
Norwich township	547	95	58	1 976	106	139	4.3	167	165	157
Pioneer township	343	37	46	1 971	45	116	4.8	58	69	62

Table 19. **Physical Housing Characteristics: 2000**—Con.

[Data based on a sample (except Tables 65-68). For information on confidentiality protection, coverage, sampling error, and nonsampling error, see Appendix G.
For location of definitions, see "How to Use This Census Report"]

State County County Subdivision Place	Total housing units	Year structure built			Rooms			No bedrooms or 1 bedroom	Lacking complete plumbing facilities	Lacking complete kitchen facilities
		1995 to March 2000	1939 or earlier	Median	1 or 2	6 or more	Median			
Missaukee County—Con.										
Reeder township	516	100	82	1 977	30	193	5.1	58	36	34
Richland township	558	102	164	1 973	24	345	6.3	37	21	19
Riverside township	427	68	125	1 972	20	262	6.0	33	34	28
West Branch township	309	30	36	1 975	26	136	5.2	47	22	20
Monroe County	56 471	6 788	11 211	1 966	1 100	33 645	5.9	4 625	218	259
Ash township	2 942	422	369	1 974	49	1 590	5.7	155	22	9
Carleton village	1 058	138	174	1 976	37	388	5.0	122	4	-
Bedford township	10 659	1 736	1 040	1 971	74	7 726	6.4	517	41	22
Lambertville CDP	3 358	538	202	1 969	-	2 625	6.7	100	-	5
Temperance CDP	2 920	442	230	1 970	25	2 147	6.3	169	-	-
Berlin charter township	2 654	329	568	1 966	47	1 606	5.9	172	14	24
Estral Beach village	223	31	66	1 952	-	110	5.5	16	-	2
South Rockwood village	461	30	125	1 955	6	287	6.0	32	3	8
Dundee township	2 498	347	681	1 962	44	1 507	5.9	233	-	-
Dundee village	1 476	275	450	1 961	37	772	5.6	210	-	-
Erie township	1 917	342	361	1 964	37	1 190	5.9	122	5	5
Exeter township	1 307	168	383	1 959	22	933	6.3	37	3	3
Maybee village	189	15	103	1940-	6	120	6.1	14	3	3
Frenchtown township	8 247	1 317	950	1 972	238	3 847	5.4	894	30	12
Detroit Beach CDP	823	59	85	1 957	-	380	5.4	17	-	-
Stony Point CDP	655	70	171	1 953	-	356	5.7	31	8	-
Woodland Beach CDP	856	49	203	1 954	-	423	5.5	15	-	-
Ida township	1 655	196	385	1 968	6	1 265	6.4	37	7	10
La Salle township	1 852	185	388	1 964	32	1 279	6.1	61	11	25
London township	1 061	135	209	1 966	9	767	6.3	30	9	4
Luna Pier city	661	25	202	1 953	29	345	5.6	126	3	12
Milan township	637	38	248	1 953	2	484	6.5	20	4	2
Milan city (part)	713	199	103	1 988	36	239	4.8	79	-	-
Monroe city	9 163	155	3 487	1 950	381	4 545	5.5	1 454	39	114
Monroe charter township	5 539	699	653	1 974	62	2 612	5.4	483	9	11
South Monroe CDP	2 663	362	260	1 974	42	1 189	5.3	364	9	11
West Monroe CDP	1 580	153	177	1 976	14	595	5.0	67	-	-
Petersburg city	437	22	164	1 947	2	285	6.1	26	3	3
Raisinville township	1 736	209	348	1 968	-	1 312	6.3	42	12	-
Summerfield township	1 139	82	205	1 970	-	871	6.5	32	5	2
Whiteford township	1 654	182	467	1 961	30	1 242	6.5	105	1	1
Montcalm County	25 900	2 944	5 636	1 969	668	13 175	5.5	2 385	309	273
Belvidere township	1 367	74	219	1 966	36	586	5.2	168	4	20
Bloomer township	518	38	176	1 963	13	342	6.3	23	6	6
Bushnell township	598	49	210	1 968	20	299	5.5	53	11	6
Sheridan village (part)	2	-	2	1940-	-	-	4.0	-	-	-
Carson City city	534	15	233	1 946	13	280	5.6	94	-	-
Cato township	1 308	123	342	1 967	45	693	5.6	150	26	33
Lakeview village	448	10	201	1 947	23	269	5.9	55	10	17
Crystal township	1 596	209	405	1 964	38	750	5.4	101	28	21
Day township	487	27	200	1 952	12	274	5.8	25	11	8
McBride village	87	4	49	1940-	2	58	5.9	2	5	3
Douglass township	1 086	131	170	1 973	17	596	5.7	68	22	16
Eureka township	1 274	184	147	1 974	15	806	6.1	49	13	9
Evergreen township	1 321	129	221	1 971	32	595	5.3	103	8	2
Sheridan village (part)	244	26	59	1 961	21	125	5.5	51	-	-
Fairplain township	663	72	172	1 973	2	347	5.6	18	2	3
Sheridan village (part)	-	-	-	-	-	-	-	-	-	-
Ferris township	575	88	105	1 977	20	295	5.6	34	21	10
Greenville city	3 556	275	898	1 962	188	1 662	5.3	657	8	-
Home township	1 126	54	271	1 963	24	633	5.8	92	9	5
Edmore village	522	10	155	1 957	14	256	5.5	65	3	3
Maple Valley township	914	69	338	1 959	27	491	5.7	106	30	21
Montcalm township	1 320	148	175	1 973	33	742	5.7	70	12	21
Pierson township	1 342	237	273	1 974	26	704	5.6	82	26	18
Pierson village	74	2	40	1940-	-	48	5.9	10	4	4
Pine township	790	114	137	1 973	22	399	5.5	74	37	36
Reynolds township	1 687	464	238	1 982	21	843	5.5	142	8	8
Howard City village	618	90	191	1 965	21	297	5.4	88	7	7
Richland township	1 241	117	149	1 968	10	518	5.3	83	14	18
Sidney township	1 097	97	217	1 972	25	533	5.4	54	4	4
Sheridan village (part)	76	2	22	1 964	-	51	6.2	4	2	2
Stanton city	613	18	209	1 960	10	296	5.4	110	2	2
Winfield township	887	212	131	1 980	19	491	5.7	29	7	6
Montmorency County	9 238	850	785	1 971	577	2 965	4.8	1 139	648	567
Albert township	2 604	281	143	1 974	123	762	4.9	265	78	48
Lewiston CDP	1 239	79	66	1 971	54	373	4.8	91	23	21
Avery township	656	38	46	1 971	60	160	4.5	114	81	81
Atlanta CDP (part)	10	2	-	1 978	-	2	5.0	-	-	-
Briley township	1 526	142	164	1 969	88	499	4.8	190	98	95
Atlanta CDP (part)	489	28	50	1 964	33	145	4.6	75	34	35
Hillman township	1 625	114	173	1 971	71	568	4.9	146	120	109
Hillman village	325	33	63	1 972	10	111	4.8	43	9	7
Loud township	419	25	71	1 966	69	83	4.2	111	90	73
Montmorency township	1 431	121	87	1 971	67	503	4.9	162	61	57
Canada Creek Ranch CDP	610	35	23	1 965	22	217	5.0	57	8	4
Rust township	407	59	50	1 971	25	176	5.3	31	56	47
Vienna township	570	70	51	1 973	74	214	4.9	120	64	57
Muskegon County	68 556	6 290	11 685	1 962	2 140	35 705	5.6	6 843	473	447
Blue Lake township	831	247	52	1 981	10	504	6.0	32	10	7
Casnovia township	945	114	246	1 969	37	574	5.9	74	23	4
Casnovia village (part)	55	-	38	1940-	-	34	6.1	5	-	-
Cedar Creek township	1 296	181	147	1 975	13	621	5.4	48	21	14
Dalton township	3 055	483	410	1 974	49	1 887	5.9	142	24	17
Lakewood Club village	354	110	72	1 975	4	191	5.6	6	1	1
Twin Lake CDP	692	62	74	1 971	18	389	5.8	42	-	-
Egelston township	3 640	742	303	1 977	51	1 707	5.4	183	9	11
Wolf Lake CDP	1 733	249	198	1 973	22	745	5.3	119	4	-
Fruitland township	2 233	333	319	1 972	38	1 475	6.2	109	-	-

Table 19. **Physical Housing Characteristics: 2000**—Con.

[Data based on a sample (except Tables 65-68). For information on confidentiality protection, coverage, sampling error, and nonsampling error, see Appendix G.
For location of definitions, see "How to Use This Census Report"]

State County County Subdivision Place	Total housing units	Year structure built			Rooms			No bedrooms or 1 bedroom	Lacking complete plumbing facilities	Lacking complete kitchen facilities
		1995 to March 2000	1939 or earlier	Median	1 or 2	6 or more	Median			
Muskegon County—Con.										
Fruitport charter township	4 584	440	348	1 967	25	3 000	6.1	108	3	9
Fruitport village	485	28	88	1 957	13	317	6.1	32	-	3
Holton township	985	83	157	1 972	9	402	5.2	51	10	2
Laketon township	2 802	332	268	1 970	35	2 002	6.3	96	6	-
Montague city	1 080	111	274	1 959	31	539	5.5	132	4	-
Montague township	645	69	88	1 971	9	385	5.9	29	7	9
Moorland township	571	101	60	1 974	4	367	6.1	9	2	2
Muskegon city	16 017	486	4 992	1 950	988	6 432	5.1	3 299	136	182
Muskegon township	6 828	813	363	1 970	176	3 210	5.4	577	60	66
Muskegon Heights city	5 088	118	1 641	1 947	222	2 127	5.2	709	101	68
North Muskegon city	1 719	82	358	1 955	49	1 138	6.2	124	10	5
Norton Shores city	9 675	1 025	803	1 967	178	5 675	6.0	539	22	15
Ravenna township	1 039	169	211	1 966	9	638	5.9	47	3	5
Ravenna village	464	104	91	1 965	2	292	6.0	20	-	-
Roosevelt Park city	1 896	45	97	1 965	104	886	5.4	245	-	-
Sullivan township	910	96	74	1 970	4	578	6.0	26	5	5
Whitehall city	1 278	38	353	1 959	85	699	5.7	213	8	8
Whitehall township	660	111	16	1 978	11	364	5.7	29	3	14
White River township	779	71	105	1 973	3	495	6.0	22	6	4
Newaygo County	23 202	2 820	3 622	1 971	1 126	9 901	5.2	2 783	839	734
Ashland township	927	162	167	1 974	14	493	5.7	68	5	2
Barton township	381	60	70	1 979	34	154	5.1	58	22	18
Beaver township	293	42	36	1 970	30	98	4.7	64	18	14
Big Prairie township	1 471	160	108	1 974	72	391	4.6	207	29	24
Bridgeton township	815	145	83	1 978	35	409	5.5	68	7	3
Brooks township	1 957	165	216	1 971	57	856	5.2	214	45	29
Croton township	1 672	259	159	1 976	66	629	5.1	172	58	48
Dayton township	741	21	224	1 959	19	519	6.6	35	10	6
Denver township	930	190	144	1 976	63	383	5.1	123	65	43
Hesperia village (part)	182	33	47	1 958	16	68	4.9	44	13	8
Ensley township	944	176	159	1 979	15	523	5.8	28	8	25
Everett township	896	111	93	1 974	37	352	5.1	94	44	38
Fremont city	1 958	183	364	1 964	115	908	5.3	330	26	24
Garfield township	1 081	112	223	1 969	39	530	5.5	162	20	13
Goodwell township	246	39	58	1 970	11	118	5.4	22	20	20
Grant city	347	16	112	1 956	8	178	5.6	53	-	2
Grant township	1 165	178	153	1 975	35	626	5.7	55	9	13
Home township	227	22	40	1 971	38	73	4.8	50	40	38
Lilley township	1 014	84	68	1 967	126	158	4.1	232	120	109
Lincoln township	830	92	171	1 972	57	246	4.7	129	35	27
Merrill township	815	95	58	1 971	73	187	4.6	129	71	66
Monroe township	315	41	19	1 975	32	85	4.7	59	43	35
Newaygo city	714	142	259	1 956	30	321	5.3	102	21	25
Norwich township	233	34	43	1 972	13	125	5.7	23	18	16
Sheridan charter township	930	35	268	1 957	7	652	6.2	27	4	7
Sherman township	988	112	148	1 967	27	451	5.3	103	16	20
Troy township	174	29	8	1 986	35	39	4.4	39	33	31
White Cloud city	555	52	127	1 963	19	219	5.0	72	1	2
Wilcox township	583	63	44	1 974	19	178	4.8	65	51	36
Oakland County	492 006	44 811	40 698	1 970	22 398	276 199	5.8	61 934	1 600	2 159
Addison township	2 295	312	267	1 977	30	1 556	6.2	78	5	14
Leonard village	135	5	73	1940-	-	81	6.0	6	-	-
Auburn Hills city	8 853	1 418	353	1 981	526	2 893	4.8	1 611	-	8
Berkley city	6 833	71	1 056	1 949	190	3 971	5.8	436	5	29
Birmingham city	9 725	322	2 218	1 953	291	5 675	6.0	997	59	55
Bloomfield township	17 459	529	506	1 966	250	14 259	7.8	869	25	20
Bloomfield Township CDP	17 459	529	506	1 966	250	14 259	7.8	869	25	20
West Bloomfield Township CDP (part)	-	-	-	-	-	-	-	-	-	-
Bloomfield Hills city	1 628	107	211	1 968	-	1 442	9.0+	27	6	-
Brandon township	5 285	952	384	1 980	53	3 400	6.1	180	11	11
Ortonville village	573	23	151	1 969	20	307	5.7	50	-	-
Clawson city	5 676	41	651	1 957	421	2 451	5.3	900	-	6
Commerce township	12 897	2 303	638	1 977	153	8 867	6.4	501	20	16
Wolverine Lake village	1 740	19	74	1 967	43	1 122	6.0	146	-	7
Farmington city	4 991	41	299	1 965	446	2 181	5.2	1 169	6	-
Farmington Hills city	34 858	2 175	863	1 977	2 034	18 904	5.8	6 136	82	168
Ferndale city	10 243	105	3 953	1 945	357	4 682	5.3	1 302	41	44
Groveland township	2 199	244	159	1 979	18	1 420	6.3	96	4	35
Hazel Park city	7 612	61	1 550	1 953	256	3 085	5.2	999	66	57
Highland township	7 148	960	494	1 975	143	4 565	6.1	310	45	28
Holly township	3 926	526	740	1 970	73	2 266	5.8	349	-	-
Holly village (part)	2 509	360	564	1 969	54	1 164	5.3	324	-	-
Huntington Woods city	2 416	14	458	1 948	5	2 213	7.1	12	10	5
Independence township	12 357	2 586	466	1 980	164	8 583	6.4	825	27	26
Keego Harbor city	1 317	25	396	1 957	73	486	5.0	199	6	26
Lake Angelus city	148	14	29	1 965	2	130	7.8	2	2	2
Lathrup Village city	1 647	32	168	1 957	6	1 440	7.2	18	-	-
Lyon township	4 047	852	141	1 982	60	2 785	6.3	144	8	8
Madison Heights city	13 623	276	575	1 960	1 148	4 543	4.9	2 895	38	36
Milford township	5 650	690	558	1 978	70	3 995	6.5	284	8	-
Milford village	2 498	211	371	1 967	62	1 516	5.9	243	8	-
Northville city (part)	1 309	15	24	1 975	30	1 020	7.0	67	-	-
Novi city	19 657	3 608	335	1 985	872	10 814	5.8	2 460	48	52
Novi township	66	7	-	1 968	-	61	7.8	-	-	-
Oakland charter township	4 529	1 403	246	1 985	15	3 907	7.9	40	-	10
Oak Park city	11 370	139	359	1 956	617	6 021	5.6	957	42	41
Orchard Lake Village city	805	84	54	1 976	-	739	8.5	7	-	-
Orion township	12 838	2 959	1 072	1 978	517	8 180	6.3	1 074	50	53
Lake Orion village	1 319	71	491	1 952	178	656	5.5	334	-	8
Oxford charter township	6 151	1 479	732	1 978	108	3 946	6.1	553	-	13
Oxford village	1 479	207	449	1 971	57	846	5.9	342	-	6
Pleasant Ridge city	1 129	10	745	1940-	-	936	6.9	14	-	-
Pontiac city	26 336	1 204	5 268	1 957	2 581	9 348	4.9	5 770	258	243
Rochester city	5 056	1 336	744	1 972	335	2 468	5.4	943	15	54
Rochester Hills city	27 272	2 418	734	1 981	1 129	16 373	6.2	2 390	34	118
Rose township	2 277	304	250	1 976	17	1 542	6.3	95	-	-

Table 19. **Physical Housing Characteristics: 2000**—Con.

[Data based on a sample (except Tables 65-68). For information on confidentiality protection, coverage, sampling error, and nonsampling error, see Appendix G. For location of definitions, see "How to Use This Census Report"]

State County County Subdivision Place	Total housing units	Year structure built			Rooms			No bedrooms or 1 bedroom	Lacking complete plumbing facilities	Lacking complete kitchen facilities
		1995 to March 2000	1939 or earlier	Median	1 or 2	6 or more	Median			
Oakland County—Con.										
Rose township—Con.										
Holly village (part)	-	-	-	-	-	-	-	-	-	-
Royal Oak city	29 942	563	5 194	1 954	1 683	13 456	5.3	5 446	73	199
Royal Oak charter township	2 595	16	152	1 964	637	440	3.8	1 096	40	36
Southfield city	35 698	864	1 034	1 968	2 726	15 524	5.2	7 994	200	227
Southfield township	5 800	211	345	1 959	9	4 955	7.2	79	26	10
Beverly Hills village	4 197	76	214	1 958	9	3 491	7.0	75	20	6
Bingham Farms village	477	23	19	1 983	-	443	7.1	-	2	2
Franklin village	1 118	112	112	1 959	-	1 013	7.8	4	4	2
South Lyon city	4 467	1 121	285	1 982	113	1 849	5.2	625	6	-
Springfield township	4 793	881	323	1 980	51	3 320	6.3	146	20	21
Sylvan Lake city	850	13	222	1 954	5	583	6.1	51	-	-
Troy city	30 872	2 031	749	1 975	1 293	20 263	6.5	3 348	89	90
Village of Clarkston city	442	8	197	1 947	11	253	6.1	70	3	-
Walled Lake city	3 417	601	174	1 979	192	1 003	4.8	576	-	-
Waterford township	30 383	3 141	2 676	1 968	1 297	15 947	5.6	4 037	67	241
Waterford CDP (part)	30 383	3 141	2 676	1 968	1 297	15 947	5.6	4 037	67	241
West Bloomfield township	24 386	3 030	852	1 978	243	18 308	7.1	895	83	117
Waterford CDP (part)	-	-	-	-	-	-	-	-	-	-
West Bloomfield Township CDP (part)	24 386	3 030	852	1 978	243	18 308	7.1	895	83	117
White Lake township	10 647	1 568	733	1 975	188	6 942	6.2	505	36	14
Wixom city	6 086	1 141	66	1 980	960	2 209	4.4	2 357	36	26
Oceana County	15 009	1 652	3 094	1 971	708	6 760	5.3	1 618	321	320
Benona township	1 243	178	153	1 973	46	558	5.3	105	10	16
Claybanks township	513	38	157	1 962	5	281	5.7	23	2	2
Colfax township	538	45	29	1 978	57	109	4.1	112	23	20
Crystal township	436	51	89	1 972	27	169	4.8	48	10	8
Elbridge township	449	43	148	1 968	12	197	5.2	30	24	17
Ferry township	602	68	92	1 973	49	270	5.3	78	39	35
Golden township	2 181	376	192	1 980	80	763	5.0	228	45	43
Grant township	1 156	188	140	1 976	40	558	5.4	80	22	29
New Era village (part)	25	2	9	1 963	-	20	6.8	-	-	-
Rothbury village	162	15	19	1 971	1	79	5.4	5	-	-
Greenwood township	460	48	62	1 973	19	215	5.3	42	6	6
Hart city	826	12	377	1 945	48	429	5.6	135	12	7
Hart township	859	69	196	1 971	29	473	5.7	49	14	6
Leavitt township	444	36	107	1 969	36	178	5.0	63	22	22
Walkerville village	115	8	34	1 968	2	54	5.4	10	2	4
Newfield township	1 314	114	219	1 970	94	444	4.9	217	22	22
Hesperia village (part)	265	6	46	1 960	4	132	5.5	30	-	2
Otto township	309	55	43	1 977	22	128	5.2	37	16	16
Pentwater township	1 569	134	449	1 968	41	823	5.6	118	13	13
Pentwater village	902	62	376	1 953	29	483	5.7	69	6	6
Shelby township	1 501	102	535	1 957	56	890	5.9	178	9	26
New Era village (part)	142	8	38	1 958	3	109	6.1	7	-	-
Shelby village	758	18	301	1 953	30	399	5.6	122	4	9
Weare township	609	95	106	1 976	47	275	5.3	75	32	32
Ogemaw County	15 404	1 454	1 615	1 971	1 138	4 790	4.7	2 537	1 152	1 056
Churchill township	1 059	163	82	1 977	45	372	5.0	113	53	53
Cumming township	536	51	54	1 971	34	189	4.8	92	44	47
Edwards township	755	84	98	1 975	15	325	5.3	60	39	31
Foster township	968	102	85	1 970	126	219	4.4	221	165	134
Goodar township	546	12	74	1 961	47	143	4.7	83	58	53
Hill township	2 116	159	253	1 964	105	505	4.5	252	100	81
Horton township	576	68	52	1 975	30	210	5.0	72	26	24
Klacking township	439	67	58	1 974	67	152	4.7	90	94	92
Logan township	430	46	42	1 973	33	131	4.7	53	29	27
Mills township	3 378	214	91	1 970	295	610	4.3	808	244	245
Skidway Lake CDP	2 562	100	67	1 968	202	380	4.2	666	184	181
Ogemaw township	552	50	59	1 972	39	264	5.4	75	58	58
Richland township	608	55	89	1 965	54	237	5.0	95	35	24
Prescott village	126	4	29	1 958	6	68	5.6	9	2	-
Rose township	1 071	137	88	1 972	112	290	4.7	191	138	119
Rose City city	276	19	59	1 960	11	116	5.1	68	11	8
West Branch city	929	85	281	1 956	79	389	5.1	177	-	3
West Branch township	1 165	142	150	1 976	46	638	5.7	87	58	57
Ontonagon County	5 404	309	1 754	1 956	541	2 063	5.0	1 033	723	644
Bergland township	587	54	121	1 966	32	203	4.9	84	58	57
Bohemia township	124	6	23	1 968	36	12	3.7	51	50	26
Carp Lake township	614	19	50	1 959	14	212	5.0	58	29	25
Greenland township	587	31	312	1940-	59	266	5.3	88	87	80
Haight township	242	16	70	1 950	75	41	3.8	80	83	81
Interior township	314	21	150	1 942	33	93	4.8	73	52	43
McMillan township	366	18	147	1 948	36	138	5.0	52	55	49
Matchwood township	156	6	24	1 972	52	17	3.6	79	80	80
Ontonagon township	1 691	106	530	1 955	140	760	5.2	335	116	108
Ontonagon village	892	14	346	1 949	37	449	5.5	140	8	10
Rockland township	213	7	114	1940-	19	104	5.4	33	27	27
Stannard township	510	25	213	1 951	45	217	5.1	100	86	68
Osceola County	12 853	1 338	2 429	1 972	836	5 534	5.2	1 611	906	835
Burdell township	719	100	158	1 971	58	329	5.3	99	49	42
Tustin village	91	4	60	1940-	3	66	6.5	8	-	-
Cedar township	341	72	21	1 984	44	125	5.0	57	69	64
Evart city	786	13	315	1 951	23	366	5.4	130	4	7
Evart township	916	103	85	1 975	48	314	4.9	74	63	52
Hartwick township	492	34	83	1 970	51	175	4.7	86	82	87
Hersey township	1 053	131	128	1 975	65	454	5.2	96	58	64
Hersey village	167	2	59	1 963	6	103	6.0	8	-	-
Highland township	564	60	143	1 970	14	307	5.7	46	26	22
Le Roy township	535	48	168	1 967	17	326	6.0	37	37	34
Le Roy village	107	4	54	1940-	-	82	6.6	4	-	2
Lincoln township	823	106	96	1 977	39	338	5.2	72	52	43
Marion township	739	60	205	1 965	25	369	5.5	65	26	21
Marion village	399	15	133	1 957	11	186	5.3	41	6	6

Table 19. **Physical Housing Characteristics: 2000**—Con.

[Data based on a sample (except Tables 65-68). For information on confidentiality protection, coverage, sampling error, and nonsampling error, see Appendix G. For location of definitions, see "How to Use This Census Report"]

State County County Subdivision Place	Total housing units	Year structure built: 1995 to March 2000	Year structure built: 1939 or earlier	Year structure built: Median	Rooms: 1 or 2	Rooms: 6 or more	Rooms: Median	No bedrooms or 1 bedroom	Lacking complete plumbing facilities	Lacking complete kitchen facilities
Osceola County—Con.										
Middle Branch township	549	54	45	1 973	43	206	4.9	117	37	31
Orient township	564	74	53	1 973	40	176	4.8	71	50	51
Osceola township	562	77	96	1 973	32	264	5.4	40	27	23
Reed City city	1 092	32	419	1 954	59	482	5.2	223	3	13
Richmond township	676	71	141	1 973	4	452	6.2	10	6	6
Rose Lake township	1 217	169	102	1 977	196	392	4.7	253	214	187
Sherman township	506	56	89	1 976	24	236	5.4	54	39	33
Sylvan township	719	78	82	1 973	54	223	4.8	81	64	55
Oscoda County	8 690	966	854	1 970	747	2 618	4.7	1 558	826	680
Big Creek township	3 084	234	302	1 966	265	856	4.7	544	377	280
Mio CDP (part)	764	33	83	1 967	96	207	4.7	176	26	31
Clinton township	535	42	122	1 966	35	194	4.7	64	56	54
Comins township	1 215	120	133	1 974	93	434	4.8	229	42	44
Mio CDP (part)	-	-	-	-	-	-	-	-	-	-
Elmer township	851	166	88	1 974	99	302	5.0	166	131	111
Mio CDP (part)	46	5	2	1 970	-	21	5.3	4	-	-
Greenwood township	1 657	319	33	1 978	88	515	4.8	203	95	70
Mentor township	1 348	85	176	1 963	167	317	4.2	352	125	121
Mio CDP (part)	375	14	18	1 963	41	128	4.7	96	12	14
Otsego County	13 375	2 529	919	1 977	548	6 372	5.4	1 373	384	388
Bagley township	3 032	589	176	1 976	86	1 466	5.4	253	34	40
Charlton township	1 434	225	120	1 973	111	513	4.9	189	123	113
Chester township	879	156	39	1 977	30	442	5.5	64	34	31
Corwith township	944	176	101	1 974	39	378	5.2	126	53	49
Vanderbilt village	276	46	62	1 974	10	111	5.2	47	-	2
Dover township	332	79	30	1 978	27	154	5.3	71	19	19
Elmira township	686	179	51	1 984	-	434	6.0	8	2	-
Gaylord city	1 766	292	190	1 971	134	615	4.7	442	10	25
Hayes township	1 317	314	26	1 982	37	691	5.6	65	73	77
Livingston township	930	180	54	1 981	27	662	6.3	50	6	8
Otsego Lake township	2 055	339	132	1 978	57	1 017	5.5	105	30	26
Ottawa County	86 856	13 903	11 100	1 977	2 820	52 498	6.0	6 690	296	539
Allendale township	3 503	981	214	1 985	98	1 912	5.8	169	-	-
Allendale CDP	3 033	867	204	1 986	90	1 538	5.5	143	-	-
Blendon township	1 768	171	337	1 975	35	1 344	6.8	85	7	-
Chester township	794	101	287	1 961	14	537	6.3	18	2	3
Coopersville city	1 521	235	258	1 976	28	685	5.3	188	8	8
Crockery township	1 475	132	274	1 968	56	833	5.9	87	14	-
Ferrysburg city	1 469	188	156	1 975	66	775	5.6	182	8	18
Georgetown township	14 418	2 144	342	1 980	435	9 886	6.5	817	57	201
Jenison CDP	6 062	365	109	1 973	208	4 253	6.5	344	35	144
Grand Haven city	5 565	171	1 725	1 956	190	2 675	5.4	832	8	6
Grand Haven township	5 066	886	239	1 982	48	3 361	6.3	131	-	-
Holland city (part)	9 713	423	2 715	1 957	616	4 798	5.5	1 422	43	57
Holland township	10 309	2 981	469	1 985	494	5 222	5.5	1 039	55	23
Beechwood CDP (part)	1 030	72	78	1 966	40	525	5.5	87	-	-
Hudsonville city	2 634	258	224	1 977	45	1 541	5.9	130	-	-
Jamestown charter township	1 536	349	316	1 975	-	1 324	7.0	-	8	8
Olive township	1 497	317	214	1 980	36	981	6.0	59	12	12
Park township	6 923	972	484	1 978	99	4 961	6.6	213	8	8
Beechwood CDP (part)	170	16	15	1 977	7	121	6.3	18	-	-
Polkton township	783	71	238	1 966	3	543	6.2	15	-	-
Port Sheldon township	1 771	401	191	1 983	16	1 198	6.3	53	-	7
Robinson township	1 866	439	181	1 983	33	1 261	6.1	44	18	21
Spring Lake township	5 742	1 189	681	1 977	230	3 246	5.9	609	23	79
Spring Lake village	1 258	140	300	1 957	49	557	5.3	233	16	28
Tallmadge township	2 369	365	321	1 975	5	1 714	6.5	34	-	-
Wright township	1 081	65	345	1 959	12	785	6.4	20	15	15
Zeeland city	2 431	262	645	1 959	226	1 150	5.4	438	10	73
Zeeland charter township	2 622	802	244	1 988	35	1 766	6.2	105	-	-
Presque Isle County	9 910	906	1 883	1 968	573	4 226	5.2	1 180	472	435
Allis township	530	67	74	1 971	36	239	5.3	72	31	31
Bearinger township	500	67	9	1 973	34	154	4.7	94	20	26
Belknap township	399	14	116	1 961	6	236	5.8	15	9	5
Bismarck township	558	50	116	1 971	58	211	4.4	86	53	40
Case township	673	84	89	1 973	37	241	5.0	47	42	40
Millersburg village	113	12	35	1 960	-	71	5.8	-	-	-
Krakow township	718	73	106	1 972	82	235	4.7	101	86	78
Metz township	210	22	65	1 966	10	108	5.6	18	17	13
Moltke township	178	20	46	1 970	16	93	5.7	20	24	24
North Allis township	428	51	52	1 971	21	164	5.0	48	28	24
Ocqueoc township	700	92	49	1 972	31	260	5.0	85	26	25
Onaway city	508	30	186	1 958	22	211	5.1	111	2	1
Posen township	478	26	136	1 966	22	258	5.7	48	33	22
Posen village	138	6	35	1 954	4	65	5.4	24	-	-
Presque Isle township	1 595	209	181	1 971	83	627	5.1	150	45	50
Pulawski township	208	6	42	1 971	24	86	5.1	48	22	26
Rogers township	599	60	73	1 974	28	322	5.6	49	33	29
Rogers City city	1 628	35	543	1 952	63	781	5.4	188	1	1
Roscommon County	23 109	2 243	1 376	1 971	802	7 755	4.9	2 173	409	354
Au Sable township	198	19	19	1 972	15	56	4.9	37	9	6
Backus township	291	25	8	1 973	8	126	5.3	20	9	7
Denton township	4 871	468	211	1 972	184	1 771	5.0	488	39	27
Houghton Lake CDP (part)	1 167	79	86	1 959	66	256	4.6	178	6	7
Prudenville CDP	1 386	77	61	1 971	46	489	5.0	137	-	-
Gerrish township	3 347	389	352	1 972	91	1 361	5.2	213	56	41
Higgins township	1 171	75	144	1 969	119	415	4.8	223	68	62
Roscommon village	493	21	100	1 964	39	174	4.9	107	-	-
Lake township	1 667	135	45	1 969	76	464	4.8	117	38	34
Houghton Lake CDP (part)	140	7	4	1 966	19	45	5.0	19	8	8
Lyon township	2 284	248	137	1 963	82	708	4.8	227	50	55
Markey township	2 408	237	166	1 974	55	752	4.9	144	23	22
Nester township	431	47	2	1 974	8	153	5.1	12	19	11

Table 19. **Physical Housing Characteristics: 2000**—Con.

[Data based on a sample (except Tables 65-68). For information on confidentiality protection, coverage, sampling error, and nonsampling error, see Appendix G.
For location of definitions, see "How to Use This Census Report"]

State County County Subdivision Place	Total housing units	Year structure built			Rooms			No bedrooms or 1 bedroom	Lacking complete plumbing facilities	Lacking complete kitchen facilities
		1995 to March 2000	1939 or earlier	Median	1 or 2	6 or more	Median			
Roscommon County—Con.										
Richfield township	3 768	183	119	1 968	79	1 014	4.7	434	82	73
St. Helen CDP	2 626	74	70	1 967	77	610	4.6	365	63	51
Roscommon township	2 673	417	173	1 973	85	935	5.0	258	16	16
Houghton Lake CDP (part)	1 766	153	158	1 965	47	575	4.8	198	-	-
Saginaw County	85 505	4 843	17 484	1 962	3 050	45 331	5.6	8 781	625	897
Albee township	855	82	131	1 966	9	528	5.9	26	12	32
Birch Run township	2 414	285	272	1 972	39	1 447	5.9	72	4	4
Birch Run village	739	183	81	1 984	26	333	5.3	39	4	4
Blumfield township	757	54	207	1 961	2	521	6.4	4	7	7
Brady township	904	87	245	1 969	12	505	5.7	39	9	13
Oakley village	149	10	65	1 948	3	76	5.5	15	-	4
Brant township	734	115	112	1 974	8	514	6.1	10	9	9
St. Charles village (part)	9	-	3	1 974	-	9	9.0+	-	-	-
Bridgeport charter township	4 665	93	475	1 965	147	2 500	5.6	384	18	18
Bridgeport CDP	3 134	34	230	1 965	119	1 532	5.5	305	18	18
Buena Vista charter township	4 208	276	779	1 959	129	1 741	5.2	415	17	43
Buena Vista CDP	3 179	231	598	1 958	123	1 224	5.1	386	12	36
Robin Glen-Indiantown CDP	498	45	24	1 978	6	133	4.9	28	5	5
Carrollton township	2 647	166	445	1 959	11	1 233	5.4	241	7	7
Carrollton CDP	2 647	166	445	1 959	11	1 233	5.4	241	7	7
Chapin township	410	66	108	1 970	8	217	5.6	26	14	14
Chesaning township	1 991	106	453	1 960	36	1 193	5.9	201	15	11
Chesaning village	1 148	33	296	1 954	32	600	5.6	172	15	11
Frankenmuth city	2 245	144	307	1 974	60	1 181	5.6	281	-	-
Frankenmuth township	741	39	207	1 963	9	603	6.9	21	5	10
Fremont township	763	70	116	1 973	3	540	6.3	10	10	6
James township	763	32	154	1 960	6	484	5.9	15	1	5
Shields CDP (part)	91	8	26	1 954	-	53	5.8	2	-	-
Jonesfield township	674	28	226	1 954	15	497	6.3	36	2	4
Merrill village	302	4	127	1 946	11	215	6.2	22	-	-
Kochville township	990	98	126	1 967	8	540	5.7	31	7	7
Lakefield township	378	35	52	1 971	-	236	6.0	4	-	2
Maple Grove township	975	77	168	1 970	15	678	6.1	38	12	12
Marion township	348	44	78	1 975	2	192	5.7	13	8	11
Richland township	1 638	134	345	1 969	43	995	6.0	95	7	15
Hemlock CDP	648	69	152	1 964	26	332	5.6	60	-	-
Saginaw city	25 646	142	10 000	1 947	1 468	12 201	5.4	3 995	366	448
Saginaw charter township	17 856	1 119	681	1 972	890	8 991	5.5	2 339	54	145
Saginaw Township North CDP	11 226	886	259	1 974	697	5 173	5.3	1 537	47	130
Saginaw Township South CDP	6 324	186	375	1 968	193	3 583	5.8	802	7	15
St. Charles township	1 368	83	435	1 957	24	763	5.7	111	9	9
St. Charles village (part)	832	43	286	1 954	18	399	5.4	96	6	4
Spaulding township	926	30	180	1 955	17	509	5.7	28	6	3
Swan Creek township	982	68	123	1 970	3	675	6.2	16	-	18
St. Charles village (part)	64	-	-	1 970	-	46	6.6	-	-	-
Taymouth township	1 661	189	244	1 971	6	1 015	5.9	44	15	18
Burt CDP	416	31	75	1 971	6	289	6.0	6	-	10
Thomas township	4 700	528	248	1 974	28	2 903	5.9	110	-	17
Shields CDP (part)	2 509	176	111	1 970	21	1 474	5.9	86	-	13
Tittabawassee township	2 508	622	366	1 974	41	1 489	5.9	129	9	4
Freeland CDP	1 541	467	208	1 973	35	947	6.0	105	9	4
Zilwaukee city	733	31	193	1 956	11	420	5.8	44	2	5
Zilwaukee township	25	-	8	1 948	-	20	6.3	3	-	-
St. Clair County	67 107	7 959	13 633	1 967	1 716	37 760	5.8	6 343	314	438
Algonac city	2 014	131	435	1 964	36	1 031	5.6	325	-	5
Berlin township	1 076	154	202	1 975	-	781	6.2	20	11	7
Brockway township	662	110	166	1 972	3	436	6.1	14	-	3
Burtchville township	1 880	309	263	1 974	36	963	5.6	128	18	12
Casco township	1 733	205	320	1 976	18	1 090	6.0	34	-	-
China township	1 130	160	198	1 972	-	831	6.3	16	-	-
Clay township	5 320	449	838	1 965	114	2 779	5.6	436	71	85
Pearl Beach CDP	1 577	81	195	1 964	17	841	5.6	74	5	10
Clyde township	1 989	239	160	1 974	37	1 368	6.3	58	14	5
Columbus township	1 572	410	148	1 981	-	1 093	6.3	-	-	-
Cottrellville township	1 487	149	306	1 971	15	923	6.0	53	-	-
East China township	1 577	127	178	1 973	79	826	5.6	239	10	21
Emmett township	870	236	175	1 978	9	603	6.3	15	6	2
Emmett village	92	8	44	1 950	-	67	6.5	2	-	-
Fort Gratiot township	4 342	605	363	1 973	78	2 796	6.1	441	12	8
Grant township	606	104	100	1 978	2	410	6.1	16	-	-
Greenwood township	492	81	130	1 972	6	325	6.2	12	7	5
Ira township	2 879	533	323	1 979	79	1 415	5.5	183	-	-
Kenockee township	866	190	175	1 977	-	593	6.1	20	12	8
Kimball township	3 302	694	403	1 971	47	1 879	5.7	131	7	-
Lynn township	405	78	114	1 972	2	293	6.4	12	6	6
Marine City city	2 021	121	739	1 949	61	982	5.4	282	7	4
Marysville city	4 135	450	268	1 975	111	2 128	5.6	400	-	7
Memphis city (part)	160	7	49	1 969	9	79	5.5	39	6	4
Mussey township	1 346	183	424	1 967	33	825	6.0	108	6	-
Capac village	652	50	255	1 952	26	344	5.6	80	6	-
Port Huron city	13 995	640	5 099	1 950	721	6 552	5.3	2 494	80	185
Port Huron township	3 478	545	400	1 965	79	2 147	6.0	227	-	17
Richmond city (part)	-	-	-	-	-	-	-	-	-	-
Riley township	1 033	196	186	1 979	10	710	6.2	22	3	7
St. Clair city	2 454	224	729	1 958	57	1 344	5.8	358	7	-
St. Clair township	2 417	421	170	1 979	33	1 431	5.9	102	18	35
Wales township	1 059	193	247	1 974	14	691	6.1	49	13	9
Yale city	807	15	325	1 948	27	436	5.7	109	-	3
St. Joseph County	26 503	1 935	6 902	1 962	687	14 141	5.7	2 861	302	357
Burr Oak township	1 076	81	356	1 960	17	649	6.1	57	2	7
Burr Oak village	323	7	172	1940-	10	186	6.0	29	1	3
Colon township	1 752	87	448	1 959	28	777	5.3	160	13	17
Colon village	633	4	275	1 946	8	325	5.6	65	2	2
Constantine township	1 666	125	589	1 961	47	919	5.8	161	8	5
Constantine village	842	69	393	1 945	12	470	5.8	95	-	-

Table 19. **Physical Housing Characteristics: 2000**—Con.

[Data based on a sample (except Tables 65-68). For information on confidentiality protection, coverage, sampling error, and nonsampling error, see Appendix G.
For location of definitions, see "How to Use This Census Report"]

State County County Subdivision Place	Total housing units	Year structure built			Rooms			No bedrooms or 1 bedroom	Lacking complete plumbing facilities	Lacking complete kitchen facilities
		1995 to March 2000	1939 or earlier	Median	1 or 2	6 or more	Median			
St. Joseph County—Con.										
Fabius township	1 752	162	211	1 970	48	945	5.7	107	41	22
Fawn River township	661	49	124	1 967	22	405	5.9	49	13	10
Florence township	536	21	144	1 963	2	339	6.0	26	4	4
Flowerfield township	595	86	139	1 975	5	387	6.1	18	8	2
Leonidas township	431	31	203	1 947	1	303	6.4	13	12	25
Lockport township	1 585	159	229	1 971	40	889	5.8	107	34	42
Centreville village (part)	56	-	22	1 959	2	23	4.9	7	2	2
Mendon township	1 305	105	335	1 972	11	689	5.6	75	20	12
Mendon village	369	18	180	1 941	11	241	6.3	28	-	-
Mottville township	638	95	106	1 969	10	353	5.8	60	14	14
Nottawa township	1 521	122	373	1 970	32	827	5.8	135	34	32
Centreville village (part)	473	32	184	1 952	12	255	5.8	75	4	6
Park township	1 132	119	259	1 965	12	672	5.9	49	7	8
Sherman township	1 342	124	230	1 967	13	851	6.1	75	13	14
Sturgis city	4 513	228	1 302	1 954	240	2 074	5.3	1 015	40	81
Sturgis township	885	110	86	1 976	15	477	5.7	57	7	3
Three Rivers city	3 276	65	1 353	1 947	104	1 476	5.3	551	22	52
White Pigeon township	1 837	166	415	1 963	40	1 109	6.0	146	10	7
White Pigeon village	634	50	217	1 954	19	346	5.7	57	2	5
Sanilac County	21 314	1 696	5 532	1 963	468	10 946	5.6	1 714	330	318
Argyle township	325	22	131	1 956	8	184	5.8	36	4	7
Austin township	301	17	113	1 953	8	173	5.8	20	18	16
Bridgehampton township	371	19	151	1 956	4	220	5.9	22	2	5
Carsonville village (part)	69	5	32	1 951	-	36	5.6	8	-	-
Brown City city (part)	558	46	203	1 957	16	321	5.8	61	2	2
Buel township	503	72	143	1 974	4	308	5.9	4	-	-
Croswell city	976	49	335	1 954	34	483	5.5	135	7	19
Custer township	446	28	116	1 971	3	267	5.9	7	-	4
Delaware township	643	36	203	1 960	16	323	5.5	34	18	14
Forestville village	145	13	48	1 954	6	43	4.5	13	5	3
Elk township	597	48	185	1 958	5	366	5.9	33	4	4
Peck village	256	20	72	1 958	3	124	5.4	25	2	-
Elmer township	307	16	96	1 958	-	187	5.9	7	10	6
Evergreen township	379	10	110	1 970	6	212	5.8	16	12	19
Flynn township	369	35	112	1 969	2	230	6.0	8	18	20
Forester township	1 016	64	205	1 963	20	379	5.0	74	36	34
Fremont township	345	29	116	1 966	3	217	6.0	17	5	9
Greenleaf township	317	26	108	1 970	2	169	5.7	15	15	16
Lamotte township	384	17	128	1 959	-	221	5.9	8	3	2
Lexington township	2 334	283	431	1 972	105	1 045	5.3	301	13	14
Lexington village	1 062	154	172	1 979	97	280	4.4	229	4	8
Maple Valley township	408	46	148	1 959	-	267	6.1	7	19	21
Marion township	756	37	262	1 956	24	397	5.6	71	5	4
Deckerville village	407	12	154	1 951	18	188	5.3	47	2	-
Marlette city	842	26	238	1 956	42	371	5.2	142	6	4
Marlette township	740	59	214	1 961	-	541	6.3	12	13	9
Minden township	267	12	110	1 947	4	166	5.9	8	2	2
Minden City village	105	-	47	1 942	-	74	6.0	2	2	2
Moore township	476	15	186	1 950	4	290	6.1	10	2	2
Sandusky city	1 157	106	218	1 967	53	535	5.3	195	5	5
Sanilac township	1 760	246	335	1 970	25	830	5.4	107	12	10
Port Sanilac village	438	48	102	1 963	6	198	5.3	45	4	6
Speaker township	556	70	177	1 968	6	340	5.9	22	4	2
Melvin village	76	6	33	1 952	2	46	5.9	5	-	-
Washington township	667	54	224	1 960	6	382	5.8	29	8	2
Applegate village	102	1	56	1940-	-	66	6.1	4	1	-
Carsonville village (part)	147	2	62	1 947	2	91	6.1	10	-	-
Watertown township	532	45	131	1 966	6	342	6.0	27	2	4
Wheatland township	222	19	69	1 961	-	121	5.7	7	2	7
Worth township	2 760	144	334	1 960	62	1 059	5.1	279	83	55
Schoolcraft County	5 700	577	1 289	1 963	355	2 287	5.1	913	528	467
Doyle township	524	86	43	1 974	26	205	5.0	67	56	58
Germfask township	308	43	70	1 967	35	113	4.9	55	40	27
Hiawatha township	932	81	151	1 969	59	379	5.1	168	51	41
Inwood township	623	51	84	1 965	70	173	4.5	108	43	33
Manistique city	1 611	86	760	1 942	40	827	5.6	253	6	13
Manistique township	608	107	64	1 977	31	263	5.3	84	52	52
Mueller township	295	46	24	1 966	27	100	4.9	61	71	63
Seney township	189	28	16	1 981	24	38	4.4	40	84	86
Thompson township	610	49	77	1 965	43	189	4.4	77	125	94
Shiawassee County	29 087	1 979	8 368	1 963	563	16 520	5.8	2 851	185	194
Antrim township	737	86	147	1 974	10	476	6.0	36	10	11
Bennington township	1 100	116	204	1 971	-	767	6.2	19	-	2
Burns township	1 226	134	315	1 973	2	848	6.2	16	2	8
Byron village	228	-	114	1 940	2	108	5.4	11	-	3
Caledonia township	1 826	100	325	1 962	22	1 085	5.9	142	-	9
Middletown CDP	412	5	90	1 952	13	181	5.2	64	-	-
Corunna city	1 376	232	354	1 964	56	521	5.0	242	-	-
Durand city	1 521	25	624	1 949	37	707	5.3	213	-	-
Fairfield township	292	14	135	1 944	4	192	6.1	4	5	7
Hazelton township	860	52	264	1 961	-	546	6.0	32	19	4
New Lothrop village	243	21	91	1 952	-	142	5.9	18	-	-
Laingsburg city	476	30	233	1 942	8	241	5.5	37	4	6
Middlebury township	600	76	160	1 968	2	391	6.1	14	7	7
Ovid village (part)	2	-	2	1940-	-	2	6.0	-	-	-
New Haven township	507	17	208	1 949	-	412	6.4	-	6	10
Owosso city	6 684	145	3 062	1 944	211	3 512	5.6	1 027	76	62
Owosso township	1 933	156	214	1 971	18	1 016	5.6	129	21	6
Perry city	787	35	256	1 957	21	461	5.9	89	4	8
Perry township	1 661	239	318	1 976	49	1 023	5.9	76	12	9
Morrice village	376	120	138	1 967	13	212	5.7	26	6	3
Rush township	537	17	196	1 953	7	423	6.8	13	2	5
Sciota township	637	81	134	1 974	6	436	6.1	17	-	-
Shiawassee township	1 055	75	362	1 959	10	742	6.2	65	-	7
Bancroft village	224	7	154	1940-	8	164	6.5	21	-	-

Table 19. **Physical Housing Characteristics: 2000**—Con.

[Data based on a sample (except Tables 65-68). For information on confidentiality protection, coverage, sampling error, and nonsampling error, see Appendix G.
For location of definitions, see "How to Use This Census Report"]

State County County Subdivision Place	Total housing units	Year structure built			Rooms			No bedrooms or 1 bedroom	Lacking complete plumbing facilities	Lacking complete kitchen facilities
		1995 to March 2000	1939 or earlier	Median	1 or 2	6 or more	Median			
Shiawassee County—Con.										
Venice township	1 009	38	239	1 964	2	582	5.8	12	-	-
Lennon village (part)	169	4	43	1 957	2	103	5.9	6	-	-
Vernon township	2 822	183	462	1 976	79	1 145	5.0	630	17	33
Vernon village	336	19	138	1 947	8	185	5.7	18	2	-
Woodhull township	1 441	128	156	1 975	19	994	6.3	38	-	-
Tuscola County	23 378	1 804	5 836	1 965	585	13 190	5.8	1 626	302	315
Akron township	770	34	277	1 949	11	448	5.8	41	12	14
Akron village (part)	118	4	57	1 942	6	74	5.9	9	-	-
Almer township	1 138	160	182	1 972	25	609	5.7	81	6	2
Caro village (part)	291	58	16	1 975	23	146	5.5	54	-	-
Arbela township	1 168	109	190	1 970	12	682	5.8	40	6	3
Columbia township	566	11	292	1940-	8	382	6.2	34	10	13
Unionville village	249	5	120	1 942	8	147	5.9	23	3	3
Dayton township	1 008	92	153	1 971	22	488	5.4	88	28	35
Denmark township	1 332	78	312	1 964	46	762	5.8	76	9	10
Reese village	646	34	110	1 970	34	291	5.3	62	1	-
Elkland township	1 562	65	427	1 959	40	841	5.7	161	21	16
Cass City village (part)	1 142	54	258	1 963	35	589	5.6	136	12	7
Ellington township	545	39	107	1 971	14	334	5.9	31	27	22
Elmwood township	512	29	206	1 951	7	331	6.0	33	6	6
Gagetown village	158	5	62	1 947	2	85	5.7	19	2	-
Fairgrove township	710	12	274	1 950	12	443	6.0	23	13	18
Akron village (part)	58	1	28	1 941	-	36	5.9	-	2	2
Fairgrove village	261	8	91	1 956	5	135	5.6	9	2	4
Fremont township	1 348	171	357	1 970	44	782	5.8	92	2	3
Mayville village	417	9	189	1 945	21	250	5.9	69	-	-
Gilford township	339	14	166	1 941	-	212	6.0	10	6	7
Indianfields township	2 722	113	735	1 960	185	1 322	5.4	399	45	28
Caro village (part)	1 596	34	658	1 947	156	790	5.5	333	25	12
Juniata township	642	56	132	1 972	8	378	5.9	27	9	9
Kingston township	646	61	182	1 968	6	363	5.8	28	13	15
Kingston village (part)	162	11	66	1 949	4	88	5.7	12	-	-
Koylton township	606	80	119	1 972	21	328	5.7	52	10	19
Kingston village (part)	21	-	7	1 945	4	6	4.6	4	-	-
Millington township	1 720	127	370	1 965	37	1 044	5.9	121	8	13
Millington village	473	2	192	1 948	25	213	5.3	66	4	5
Novesta township	624	48	190	1 969	2	369	5.9	31	9	18
Cass City village (part)	-	-	-	-	-	-	-	-	-	-
Tuscola township	823	38	258	1 961	-	573	6.1	4	-	-
Vassar city	1 079	27	393	1 951	29	577	5.6	113	15	16
Vassar township	1 586	216	101	1 977	18	819	5.6	40	-	-
Watertown township	869	121	221	1 970	17	563	6.0	44	11	7
Wells township	696	90	128	1 975	17	378	5.7	37	24	28
Wisner township	367	13	64	1 960	4	162	5.3	20	12	13
Van Buren County	33 975	3 177	7 640	1 969	1 052	17 740	5.6	2 947	380	387
Almena township	1 631	246	188	1 980	8	945	5.8	57	26	24
Antwerp township	3 940	635	577	1 977	76	2 179	5.8	211	9	11
Lawton village	675	41	291	1 948	17	343	5.5	75	2	4
Mattawan village	1 012	168	101	1 980	21	402	5.2	63	7	7
Paw Paw village (part)	57	15	-	1 957	-	8	4.6	-	-	-
Arlington township	943	96	216	1 965	13	499	5.6	55	17	16
Bangor city	804	39	255	1 955	35	404	5.5	126	8	6
Bangor township	942	84	194	1 967	14	470	5.5	51	6	13
Bloomingdale township	1 466	148	319	1 974	40	731	5.5	84	13	-
Bloomingdale village	199	9	106	1940-	4	123	5.9	15	-	-
Columbia township	1 447	173	322	1 969	40	665	5.3	89	17	25
Breedsville village	87	3	42	1 942	4	38	5.3	12	2	2
Covert township	1 683	93	371	1 966	44	729	5.2	195	56	53
Decatur township	1 604	101	599	1 955	34	833	5.6	144	12	15
Decatur village	772	30	385	1 940	9	377	5.4	88	3	6
Geneva township	1 553	220	268	1 981	74	882	5.7	116	50	45
Gobles city	329	10	138	1 952	12	186	5.8	51	6	5
Hamilton township	723	50	152	1 973	13	400	5.7	42	14	12
Hartford city	1 038	60	350	1 955	43	443	5.2	166	2	7
Hartford township	1 169	111	223	1 972	59	541	5.4	134	6	-
Keeler township	1 562	71	276	1 960	70	685	5.3	138	8	11
Lawrence township	1 515	141	432	1 965	40	866	5.8	130	32	24
Lawrence village	406	26	141	1 955	27	209	5.6	67	3	1
Paw Paw township	3 276	264	820	1 963	192	1 726	5.6	385	27	27
Paw Paw village (part)	1 458	101	453	1 955	127	594	5.0	256	8	8
Pine Grove township	1 122	119	197	1 972	16	723	6.1	66	3	9
Porter township	1 387	127	195	1 968	16	749	5.7	72	10	12
South Haven city (part)	2 965	124	1 056	1 952	144	1 566	5.6	383	36	49
South Haven charter township	1 883	92	283	1 970	62	880	5.4	218	8	8
Waverly township	993	173	209	1 975	7	638	6.1	34	14	15
Washtenaw County	131 069	15 441	17 842	1 971	12 068	60 378	5.3	25 230	698	791
Ann Arbor city	47 214	2 040	7 951	1 966	6 405	17 789	4.7	12 179	199	245
Ann Arbor township	2 066	295	191	1 982	134	1 393	6.7	306	18	12
Barton Hills village	145	6	37	1 955	-	139	9.0+	2	-	-
Augusta township	1 791	241	322	1 965	-	1 304	6.5	17	22	31
Bridgewater township	615	97	225	1 967	11	482	6.5	24	-	-
Dexter township	2 168	282	351	1 973	51	1 460	6.2	123	43	25
Freedom township	615	52	231	1 957	15	392	6.3	59	-	-
Lima township	1 236	183	222	1 972	14	934	6.8	69	-	-
Chelsea village (part)	313	59	39	1 967	8	195	6.5	57	-	-
Lodi township	2 025	571	187	1 984	2	1 709	7.4	48	-	-
Lyndon township	1 055	130	145	1 973	-	633	6.0	54	10	7
Manchester township	1 718	198	529	1 969	37	1 110	6.1	112	22	10
Manchester village	933	108	368	1 955	26	565	5.9	89	4	4
Milan city (part)	1 275	38	382	1 954	62	668	5.6	156	5	-
Northfield township	3 401	640	444	1 982	92	1 834	5.7	227	18	9
Whitmore Lake CDP (part)	2 107	466	231	1 984	84	871	5.2	164	18	9
Pittsfield charter township	12 338	3 623	236	1 986	1 352	5 344	5.0	2 927	42	27
Salem township	2 031	705	203	1 984	-	1 587	6.6	22	8	17
Saline city	3 215	366	293	1 972	97	1 607	5.5	391	-	5

Table 19. **Physical Housing Characteristics: 2000**—Con.

[Data based on a sample (except Tables 65-68). For information on confidentiality protection, coverage, sampling error, and nonsampling error, see Appendix G.
For location of definitions, see "How to Use This Census Report"]

State County County Subdivision Place	Total housing units	Year structure built			Rooms			No bedrooms or 1 bedroom	Lacking complete plumbing facilities	Lacking complete kitchen facilities
		1995 to March 2000	1939 or earlier	Median	1 or 2	6 or more	Median			
Washtenaw County—Con.										
Saline township	479	44	177	1 970	5	385	7.1	14	2	4
Scio township	6 308	1 707	641	1 985	171	3 912	6.4	413	56	38
Dexter village (part)	1 093	295	329	1 960	50	481	5.2	159	10	8
Sharon township	606	93	185	1 973	-	477	6.8	14	1	-
Superior township	4 097	787	290	1 976	134	2 500	6.1	225	-	27
Sylvan township	2 613	323	752	1 965	123	1 599	6.0	256	13	62
Chelsea village (part)	1 619	230	550	1 957	108	824	5.5	241	6	55
Webster township	1 859	451	122	1 981	24	1 533	7.3	43	12	14
Dexter village (part)	-	-	-	-	-	-	-	-	-	-
York charter township	1 933	398	286	1 976	-	1 586	6.9	24	-	-
Ypsilanti city	9 261	93	2 633	1 955	1 770	2 495	4.0	3 504	103	161
Ypsilanti township	21 150	2 084	844	1 972	1 569	7 645	4.9	4 023	124	97
Wayne County	826 145	28 251	162 424	1 954	40 845	407 885	5.5	115 239	10 021	12 771
Allen Park city	12 254	49	894	1 955	340	6 292	5.5	746	20	39
Belleville city	1 926	371	258	1 975	69	945	5.4	336	-	-
Brownstown township	9 008	1 959	355	1 977	280	4 874	5.7	869	55	56
Canton township	28 426	6 225	311	1 980	1 070	17 814	6.2	2 812	56	66
Canton CDP	28 426	6 225	311	1 980	1 070	17 814	6.2	2 812	56	66
Dearborn city	38 981	1 305	8 722	1 950	2 311	18 571	5.4	5 298	297	293
Dearborn Heights city	23 913	311	1 256	1 957	592	10 357	5.3	1 829	68	129
Detroit city	375 096	3 252	112 022	1 948	22 748	186 442	5.5	62 491	7 934	10 177
Ecorse city	4 861	53	1 305	1 951	270	1 963	5.1	967	61	57
Flat Rock city	3 291	475	268	1 971	147	1 512	5.4	310	17	17
Garden City city	11 719	153	637	1 956	318	5 043	5.3	1 010	26	13
Gibraltar city	1 791	117	180	1 967	6	942	5.6	163	-	-
Grosse Ile township	4 335	369	559	1 968	25	3 290	6.9	119	-	-
Grosse Ile CDP	4 335	369	559	1 968	25	3 290	6.9	119	-	-
Grosse Pointe city	2 504	12	1 384	1940-	7	1 872	7.0	114	7	-
Grosse Pointe township	1 054	17	122	1 958	-	1 014	8.4	-	-	-
Grosse Pointe Shores village (part)	1 054	17	122	1 958	-	1 014	8.4	-	-	-
Grosse Pointe Farms city	3 937	41	1 421	1 947	6	3 633	7.4	26	-	-
Grosse Pointe Park city	5 043	91	2 908	1940-	39	3 873	7.1	266	17	29
Grosse Pointe Woods city	6 717	78	753	1 953	8	5 605	6.8	62	-	6
Hamtramck city	8 894	45	4 781	1940-	436	3 209	5.0	1 252	77	106
Harper Woods city	6 514	23	263	1 954	126	3 063	5.4	673	-	6
Highland Park city	7 249	223	3 054	1 944	503	3 544	5.4	1 871	234	300
Huron charter township	4 888	984	579	1 976	50	3 099	6.0	156	19	21
Inkster city	12 013	202	863	1 959	981	3 854	4.9	2 452	56	75
Lincoln Park city	16 821	170	1 964	1 953	581	6 095	5.1	2 026	65	81
Livonia city	38 658	1 143	1 542	1 963	804	24 392	6.0	2 628	75	63
Melvindale city	4 760	79	616	1 953	246	1 470	4.9	818	24	35
Northville city (part)	1 477	60	606	1 953	104	855	5.9	372	5	24
Northville township	8 480	1 087	227	1 981	301	5 034	6.1	916	31	65
Plymouth city	4 556	79	1 226	1 956	370	1 964	5.2	1 030	20	37
Plymouth township	10 985	1 351	383	1 975	367	7 188	6.3	1 277	6	61
Plymouth Township CDP	10 985	1 351	383	1 975	367	7 188	6.3	1 277	6	61
Redford township	20 605	126	1 327	1 954	330	10 261	5.5	1 163	64	82
Redford CDP	20 605	126	1 327	1 954	330	10 261	5.5	1 163	64	82
River Rouge city	4 080	15	1 592	1 945	212	1 928	5.4	702	78	86
Riverview city	5 532	309	234	1 968	336	2 799	5.5	936	13	6
Rockwood city	1 353	180	88	1 967	53	732	5.7	148	-	-
Romulus city	8 943	800	739	1 968	303	4 314	5.4	1 025	98	69
Southgate city	13 361	824	415	1 960	634	4 879	5.1	2 250	34	145
Sumpter township	4 563	764	274	1 975	122	2 377	5.6	172	86	66
Taylor city	25 905	437	1 219	1 962	726	10 424	5.2	1 981	90	112
Trenton city	8 345	158	765	1 959	245	4 238	5.5	841	18	19
Van Buren township	10 422	1 352	427	1 977	699	4 397	5.1	2 007	42	39
Wayne city	7 656	249	851	1 957	455	3 006	5.1	1 246	107	65
Westland city	38 076	1 999	1 229	1 967	2 792	12 217	4.9	7 372	159	232
Woodhaven city	4 850	468	49	1 976	176	2 825	5.8	752	8	-
Wyandotte city	12 303	246	3 756	1 948	657	5 679	5.4	1 755	54	94
Wexford County	14 872	1 888	3 066	1 972	608	7 138	5.4	1 599	480	467
Antioch township	422	63	68	1 976	21	163	5.1	37	34	28
Boon township	345	49	59	1 972	14	169	5.5	29	20	18
Harrietta village (part)	82	2	18	1 969	-	36	5.3	2	-	-
Cadillac city	4 440	334	1 670	1 954	149	2 177	5.5	684	6	16
Cedar Creek township	606	164	83	1 979	18	321	5.6	45	26	22
Cherry Grove township	1 168	189	140	1 975	14	724	6.0	47	8	5
Clam Lake township	959	144	150	1 975	28	590	6.2	45	4	13
Colfax township	420	72	62	1 976	15	207	5.5	25	22	26
Greenwood township	352	66	30	1 977	59	110	4.6	80	68	59
Hanover township	634	101	59	1 979	43	230	5.1	91	60	54
Buckley village	222	39	38	1 974	4	101	5.4	24	4	2
Haring township	1 152	201	77	1 978	41	630	5.7	55	27	39
Henderson township	108	16	29	1 969	8	58	5.7	8	12	12
Liberty township	393	51	72	1 977	13	182	5.3	30	25	18
Manton city	547	26	194	1 955	18	261	5.4	93	-	2
Selma township	1 113	164	94	1 977	26	478	5.3	66	21	23
Slagle township	391	40	23	1 976	22	117	4.9	49	15	12
Harrietta village (part)	9	-	2	1 955	-	2	5.0	-	-	-
South Branch township	429	46	48	1 971	25	166	5.2	43	41	49
Springville township	1 013	84	127	1 972	78	370	4.9	133	80	58
Mesick village	181	6	50	1 962	7	103	5.7	18	2	2
Wexford township	380	78	81	1 976	16	185	5.4	39	11	13

Table 20. **Physical Housing Characteristics: 2000**

[Data based on a sample (except Tables 65-68). For information on confidentiality protection, coverage, sampling error, and nonsampling error, see Appendix G.
For location of definitions, see "How to Use This Census Report"]

State County Place and County Subdivision	Total housing units	Year structure built			Rooms			No bedrooms or 1 bedroom	Lacking complete plumbing facilities	Lacking complete kitchen facilities
		1995 to March 2000	1939 or earlier	Median	1 or 2	6 or more	Median			
The State	**4 234 279**	**364 466**	**715 459**	**1 965**	**185 474**	**2 158 201**	**5.5**	**517 603**	**54 808**	**58 437**
COUNTY										
Alcona County	10 584	1 019	1 311	1 970	556	3 762	4.9	1 330	514	445
Alger County	5 964	613	1 230	1 968	565	2 125	4.9	1 082	627	522
Allegan County	43 292	6 046	9 427	1 973	1 017	23 990	5.8	3 442	271	205
Alpena County	15 289	952	3 047	1 964	715	7 576	5.5	1 825	360	345
Antrim County	15 090	2 236	2 585	1 975	610	7 430	5.5	1 340	384	359
Arenac County	9 563	722	1 253	1 971	330	4 082	5.2	833	258	239
Baraga County	4 631	361	1 314	1 965	368	1 766	5.0	763	360	338
Barry County	23 876	2 840	5 268	1 968	452	13 926	5.9	1 619	121	97
Bay County	46 423	2 387	12 157	1 958	1 435	24 069	5.6	5 093	118	159
Benzie County	10 312	1 459	2 160	1 973	366	4 809	5.4	911	161	201
Berrien County	73 445	4 674	15 742	1 960	3 076	37 171	5.5	8 382	448	739
Branch County	19 822	1 670	5 923	1 962	623	10 468	5.6	2 092	308	340
Calhoun County	58 691	3 944	14 997	1 958	2 118	29 878	5.5	7 533	423	461
Cass County	23 884	2 117	4 969	1 964	413	12 795	5.7	1 859	171	174
Charlevoix County	15 370	2 131	3 157	1 973	535	8 157	5.6	1 381	216	213
Cheboygan County	16 583	2 304	2 540	1 973	792	7 679	5.3	1 753	525	540
Chippewa County	19 430	2 378	3 761	1 968	1 430	7 790	5.1	3 047	1 266	1 218
Clare County	22 229	2 482	1 522	1 971	1 898	7 214	4.8	3 907	1 437	1 264
Clinton County	24 630	2 765	5 811	1 970	333	16 371	6.2	1 176	80	60
Crawford County	10 042	1 372	1 159	1 973	686	3 921	5.1	1 334	778	737
Delta County	19 223	1 356	5 563	1 961	1 157	8 606	5.3	2 889	1 117	1 069
Dickinson County	13 702	896	4 531	1 959	777	6 231	5.3	1 713	742	686
Eaton County	42 118	4 456	8 075	1 972	1 373	24 148	5.9	4 651	123	201
Emmet County	18 554	2 911	3 888	1 975	813	9 339	5.5	2 095	217	223
Genesee County	183 630	14 874	23 651	1 964	6 501	91 644	5.5	21 027	1 230	1 605
Gladwin County	16 828	1 946	1 377	1 973	748	6 538	5.1	1 954	722	609
Gogebic County	10 839	572	4 547	1 947	676	4 522	5.2	1 559	696	717
Grand Traverse County	34 842	5 441	4 547	1 977	1 147	18 332	5.6	3 305	177	204
Gratiot County	15 516	1 083	4 923	1 960	341	9 102	5.9	1 240	112	112
Hillsdale County	20 189	1 768	6 473	1 962	366	11 462	5.8	1 715	263	287
Houghton County	17 748	839	8 620	1 942	1 075	8 489	5.4	2 745	1 020	794
Huron County	20 430	1 322	5 013	1 962	487	10 523	5.6	1 464	301	308
Ingham County	115 056	6 006	20 708	1 965	8 203	53 695	5.3	19 857	512	677
Ionia County	22 006	2 208	6 919	1 964	481	12 761	5.9	1 788	154	142
Iosco County	20 432	1 243	1 890	1 966	882	7 440	5.0	2 389	380	426
Iron County	8 772	576	2 831	1 954	786	3 522	5.1	1 455	1 047	915
Isabella County	24 528	3 039	3 450	1 974	1 139	11 557	5.4	2 692	221	429
Jackson County	62 906	4 845	16 231	1 961	1 942	34 397	5.7	6 552	319	404
Kalamazoo County	99 250	8 830	16 368	1 968	5 597	49 661	5.5	15 889	304	369
Kalkaska County	10 822	1 695	1 073	1 975	623	4 072	5.0	1 239	764	720
Kent County	224 000	23 893	42 147	1 968	10 675	121 220	5.7	30 812	1 129	1 629
Keweenaw County	2 327	171	1 051	1 945	218	972	5.1	494	297	201
Lake County	13 498	1 580	1 201	1 975	818	3 685	4.6	2 289	1 321	1 034
Lapeer County	32 732	4 630	5 569	1 974	870	19 801	5.9	2 512	263	334
Leelanau County	13 297	1 781	2 380	1 976	464	7 353	5.7	918	103	142
Lenawee County	39 769	4 437	12 035	1 959	961	23 557	5.9	3 694	201	267
Livingston County	58 919	11 593	5 818	1 979	1 129	38 658	6.2	3 323	249	293
Luce County	4 008	376	812	1 967	346	1 471	4.9	708	661	623
Mackinac County	9 413	933	1 724	1 966	588	3 633	5.0	1 330	556	517
Macomb County	320 276	33 488	16 045	1 970	10 216	153 914	5.4	35 720	994	1 207
Manistee County	14 272	1 515	4 135	1 964	671	6 832	5.4	1 676	549	507
Marquette County	32 877	1 690	8 405	1 964	2 171	13 830	5.2	5 466	2 390	2 109
Mason County	16 063	1 483	3 825	1 967	557	7 694	5.4	1 660	381	385
Mecosta County	19 593	2 167	3 260	1 973	1 065	8 697	5.3	2 311	523	501
Menominee County	13 639	948	3 972	1 959	874	5 950	5.2	2 035	1 212	1 075
Midland County	33 796	2 876	3 131	1 971	1 096	18 753	5.8	3 017	139	177
Missaukee County	8 621	1 174	1 261	1 974	604	3 639	5.2	1 132	852	791
Monroe County	56 471	6 788	11 211	1 966	1 100	33 645	5.9	4 625	218	259
Montcalm County	25 900	2 944	5 636	1 969	668	13 175	5.5	2 385	309	273
Montmorency County	9 238	850	785	1 971	577	2 965	4.8	1 139	648	567
Muskegon County	68 556	6 290	11 685	1 962	2 140	35 705	5.6	6 843	473	447
Newaygo County	23 202	2 820	3 622	1 971	1 126	9 901	5.2	2 783	839	734
Oakland County	492 006	44 811	40 698	1 970	22 398	276 199	5.8	61 934	1 600	2 159
Oceana County	15 009	1 652	3 094	1 971	708	6 760	5.3	1 618	321	320
Ogemaw County	15 404	1 454	1 615	1 971	1 138	4 790	4.7	2 537	1 152	1 056
Ontonagon County	5 404	309	1 754	1 956	541	2 063	5.0	1 033	723	644
Osceola County	12 853	1 338	2 429	1 972	836	5 534	5.2	1 611	906	835
Oscoda County	8 690	966	854	1 970	747	2 618	4.7	1 558	826	680
Otsego County	13 375	2 529	919	1 977	548	6 372	5.4	1 373	384	388
Ottawa County	86 856	13 903	11 100	1 977	2 820	52 498	6.0	6 690	296	539
Presque Isle County	9 910	906	1 883	1 968	573	4 226	5.2	1 180	472	435
Roscommon County	23 109	2 243	1 376	1 971	802	7 755	4.9	2 173	409	354
Saginaw County	85 505	4 843	17 484	1 962	3 050	45 331	5.6	8 781	625	897
St. Clair County	67 107	7 959	13 633	1 967	1 716	37 760	5.8	6 343	314	438
St. Joseph County	26 503	1 935	6 902	1 962	687	14 141	5.7	2 861	302	357
Sanilac County	21 314	1 696	5 532	1 963	468	10 946	5.6	1 714	330	318
Schoolcraft County	5 700	577	1 289	1 963	355	2 287	5.1	913	528	467
Shiawassee County	29 087	1 979	8 368	1 963	563	16 520	5.8	2 851	185	194
Tuscola County	23 378	1 804	5 836	1 965	585	13 190	5.8	1 626	302	315
Van Buren County	33 975	3 177	7 640	1 969	1 052	17 740	5.6	2 947	380	387
Washtenaw County	131 069	15 441	17 842	1 971	12 068	60 378	5.3	25 230	698	791
Wayne County	826 145	28 251	162 424	1 954	40 845	407 885	5.5	115 239	10 021	12 771
Wexford County	14 872	1 888	3 066	1 972	608	7 138	5.4	1 599	480	467

Table 20. **Physical Housing Characteristics: 2000**—Con.

[Data based on a sample (except Tables 65-68). For information on confidentiality protection, coverage, sampling error, and nonsampling error, see Appendix G. For location of definitions, see "How to Use This Census Report"]

State County Place and County Subdivision	Total housing units	Year structure built			Rooms			No bedrooms or 1 bedroom	Lacking complete plumbing facilities	Lacking complete kitchen facilities
		1995 to March 2000	1939 or earlier	Median	1 or 2	6 or more	Median			
PLACE AND COUNTY SUBDIVISION										
Acme township, Grand Traverse County	2 212	424	116	1 983	306	1 365	6.3	322	4	27
Ada township, Kent County	3 384	660	284	1 980	7	2 901	7.7	45	13	13
Adams township, Arenac County	230	23	56	1 971	2	137	5.9	10	10	9
Adams township, Hillsdale County	1 039	74	348	1 966	10	655	6.1	41	2	6
Adams township, Houghton County	1 166	56	684	1940-	19	592	5.5	82	26	16
Addison village, Lenawee County	264	11	84	1 956	15	133	5.5	35	-	-
Addison township, Oakland County	2 295	312	267	1 977	30	1 556	6.2	78	5	14
Adrian city, Lenawee County	8 569	789	3 321	1 951	496	3 815	5.2	1 747	26	94
Adrian township, Lenawee County	2 244	390	290	1 975	60	1 572	6.2	117	6	-
Aetna township, Mecosta County	869	119	160	1 975	36	380	5.3	64	42	40
Aetna township, Missaukee County	288	30	66	1 972	24	131	5.3	38	66	67
Ahmeek village, Keweenaw County	120	-	88	1940-	2	67	5.7	6	-	-
Akron village, Tuscola County	176	5	85	1 942	6	110	5.9	9	2	2
Akron township, Tuscola County	770	34	277	1 949	11	448	5.8	41	12	14
Alabaster township, Iosco County	467	27	48	1 962	24	207	5.3	34	10	10
Alaiedon township, Ingham County	1 155	78	270	1 963	9	870	6.6	28	-	-
Alamo township, Kalamazoo County	1 424	209	142	1 977	-	916	6.0	34	-	9
Alanson village, Emmet County	403	51	45	1 978	30	128	4.9	52	2	-
Albee township, Saginaw County	855	82	131	1 966	9	528	5.9	26	12	32
Albert township, Montmorency County	2 604	281	143	1 974	123	762	4.9	265	78	48
Albion city, Calhoun County	3 579	35	1 664	1 944	199	1 849	5.6	601	36	40
Albion township, Calhoun County	497	30	132	1 958	3	316	6.1	19	5	3
Alcona township, Alcona County	1 297	99	110	1 970	26	498	5.1	99	15	15
Algansee township, Branch County	973	88	193	1 969	13	560	5.9	52	22	14
Algoma township, Kent County	2 692	689	259	1 981	55	1 815	6.3	67	17	38
Algonac city, St. Clair County	2 014	131	435	1 964	36	1 031	5.6	325	-	5
Allegan city, Allegan County	1 947	105	914	1 943	108	1 100	5.9	333	13	18
Allegan township, Allegan County	1 759	193	218	1 968	24	955	5.7	97	7	12
Allen village, Hillsdale County	86	2	59	1940-	2	58	6.6	11	-	-
Allen township, Hillsdale County	707	50	267	1 958	16	439	6.0	37	8	8
Allendale CDP, Ottawa County	3 033	867	204	1 986	90	1 538	5.5	143	-	-
Allendale township, Ottawa County	3 503	981	214	1 985	98	1 912	5.8	169	-	-
Allen Park city, Wayne County	12 254	49	894	1 955	340	6 292	5.5	746	20	39
Allis township, Presque Isle County	530	67	74	1 971	36	239	5.3	72	31	31
Allouez township, Keweenaw County	966	18	663	1940-	35	507	5.6	118	60	53
Alma city, Gratiot County	3 485	176	1 003	1 958	174	1 739	5.5	585	24	24
Almena township, Van Buren County	1 631	246	188	1 980	8	945	5.8	57	26	24
Almer township, Tuscola County	1 138	160	182	1 972	25	609	5.7	81	6	2
Almira township, Benzie County	1 333	346	94	1 985	43	670	5.5	81	18	20
Almont village, Lapeer County	1 058	120	240	1 976	25	543	5.6	83	-	7
Almont township, Lapeer County	2 185	385	437	1 979	30	1 347	6.0	97	39	7
Aloha township, Cheboygan County	688	128	38	1 976	24	325	5.4	38	21	3
Alpena city, Alpena County	5 229	124	2 047	1 949	281	2 745	5.6	899	6	32
Alpena township, Alpena County	4 735	354	251	1 969	199	2 333	5.5	465	71	74
Alpha village, Iron County	131	9	72	1940-	-	64	5.5	14	3	3
Alpine township, Kent County	5 866	1 554	357	1 983	255	2 350	5.1	793	7	9
Amber township, Mason County	816	123	102	1 975	6	522	6.1	18	9	6
Amboy township, Hillsdale County	639	120	124	1 979	4	390	5.9	22	10	8
Ann Arbor city, Washtenaw County	47 214	2 040	7 951	1 966	6 405	17 789	4.7	12 179	199	245
Ann Arbor township, Washtenaw County	2 066	295	191	1 982	134	1 393	6.7	306	18	12
Antioch township, Wexford County	422	63	68	1 976	21	163	5.1	37	34	28
Antrim township, Shiawassee County	737	86	147	1 974	10	476	6.0	36	10	11
Antwerp township, Van Buren County	3 940	635	577	1 977	76	2 179	5.8	211	9	11
Applegate village, Sanilac County	102	1	56	1940-	-	66	6.1	4	1	-
Arbela township, Tuscola County	1 168	109	190	1 970	12	682	5.8	40	6	3
Arcada township, Gratiot County	705	61	123	1 965	2	485	6.1	22	-	-
Arcadia township, Lapeer County	1 134	220	238	1 977	5	755	6.1	35	12	12
Arcadia township, Manistee County	531	69	224	1 961	12	258	5.4	33	4	6
Arenac township, Arenac County	498	44	86	1 972	16	221	5.3	32	22	20
Argentine CDP, Genesee County	966	114	87	1 965	12	577	5.9	62	-	-
Argentine township, Genesee County	2 502	406	265	1 975	19	1 592	6.0	113	8	-
Argyle township, Sanilac County	325	22	131	1 956	8	184	5.8	36	4	7
Arlington township, Van Buren County	943	96	216	1 965	13	499	5.6	55	17	16
Armada village, Macomb County	566	24	251	1 952	5	351	5.9	66	5	3
Armada township, Macomb County	1 761	214	538	1 972	5	1 269	6.2	71	5	5
Arthur township, Clare County	322	32	73	1 972	22	161	5.5	33	19	23
Arvon township, Baraga County	603	60	148	1 970	143	140	4.1	198	188	176
Ash township, Monroe County	2 942	422	369	1 974	49	1 590	5.7	155	22	9
Ashland township, Newaygo County	927	162	167	1 974	14	493	5.7	68	5	2
Ashley village, Gratiot County	214	16	72	1 959	4	126	5.8	23	-	-
Assyria township, Barry County	744	115	190	1 968	3	495	6.3	12	1	1
Athens village, Calhoun County	415	16	166	1 951	5	229	5.8	32	4	2
Athens township, Calhoun County	990	57	318	1 961	10	571	5.9	45	14	12
Atlanta CDP, Montmorency County	499	30	50	1 965	33	147	4.6	75	34	35
Atlas township, Genesee County	2 554	525	361	1 977	17	1 939	6.5	75	-	-
Attica township, Lapeer County	1 789	290	323	1 971	74	1 059	5.8	145	30	24
Auburn city, Bay County	873	84	96	1 970	36	388	5.3	127	4	8
Auburn Hills city, Oakland County	8 853	1 418	353	1 981	526	2 893	4.8	1 611	-	8
Au Gres city, Arenac County	729	59	50	1 976	43	195	4.6	161	6	6
Au Gres township, Arenac County	635	62	43	1 975	18	280	5.3	36	21	11
Augusta village, Kalamazoo County	387	12	171	1 948	16	199	5.6	43	-	2
Augusta township, Washtenaw County	1 791	241	322	1 965	-	1 304	6.5	17	22	31
Aurelius township, Ingham County	1 150	139	282	1 975	4	896	6.4	32	4	4
Au Sable CDP, Iosco County	736	17	37	1 968	13	316	5.3	43	-	-
Au Sable township, Iosco County	1 512	76	66	1 968	71	539	5.0	146	4	4
Au Sable township, Roscommon County	198	19	19	1 972	15	56	4.9	37	9	6
Austin township, Mecosta County	665	68	42	1 977	25	318	5.4	46	30	27
Austin township, Sanilac County	301	17	113	1 953	8	173	5.8	20	18	16
Au Train township, Alger County	988	141	72	1 972	106	306	4.5	195	95	62

Table 20. **Physical Housing Characteristics: 2000**—Con.

[Data based on a sample (except Tables 65-68). For information on confidentiality protection, coverage, sampling error, and nonsampling error, see Appendix G. For location of definitions, see "How to Use This Census Report"]

State County Place and County Subdivision	Total housing units	Year structure built			Rooms			No bedrooms or 1 bedroom	Lacking complete plumbing facilities	Lacking complete kitchen facilities
		1995 to March 2000	1939 or earlier	Median	1 or 2	6 or more	Median			
PLACE AND COUNTY SUBDIVISION—Con.										
Avery township, Montmorency County	656	38	46	1 971	60	160	4.5	114	81	81
Backus township, Roscommon County	291	25	8	1 973	8	126	5.3	20	9	7
Bad Axe city, Huron County	1 546	37	508	1 953	65	786	5.5	235	5	-
Bagley township, Otsego County	3 032	589	176	1 976	86	1 466	5.4	253	34	40
Bainbridge township, Berrien County	1 295	65	327	1 962	53	730	5.8	81	24	13
Baldwin township, Delta County	466	51	85	1 973	64	161	4.8	106	97	94
Baldwin township, Iosco County	1 326	48	147	1 960	33	577	5.2	95	10	10
Baldwin village, Lake County	479	29	93	1 969	20	135	4.6	180	3	2
Baltimore township, Barry County	729	70	217	1 970	11	429	5.8	44	19	12
Bancroft village, Shiawassee County	224	7	154	1940-	8	164	6.5	21	-	-
Bangor township, Bay County	6 563	378	634	1 964	213	2 991	5.4	644	9	-
Bangor city, Van Buren County	804	39	255	1 955	35	404	5.5	126	8	6
Bangor township, Van Buren County	942	84	194	1 967	14	470	5.5	51	6	13
Banks township, Antrim County	1 010	121	266	1 967	24	571	5.8	72	29	24
Baraga village, Baraga County	601	20	147	1 971	44	221	5.0	158	2	-
Baraga township, Baraga County	1 445	119	377	1 969	102	607	5.2	256	69	69
Bark River township, Delta County	676	44	207	1 965	23	344	5.5	55	16	22
Barnes Lake-Millers Lake CDP, Lapeer County	664	58	36	1 971	18	317	5.3	143	13	13
Baroda village, Berrien County	378	36	58	1 976	8	148	5.2	14	2	-
Baroda township, Berrien County	1 172	96	243	1 971	26	552	5.4	46	2	-
Barry township, Barry County	1 450	119	335	1 960	36	844	6.1	110	13	13
Barryton village, Mecosta County	194	3	79	1 948	12	93	5.4	25	2	5
Barton township, Newaygo County	381	60	70	1 979	34	154	5.1	58	22	18
Barton Hills village, Washtenaw County	145	6	37	1 955	-	139	9.0+	2	-	-
Batavia township, Branch County	661	36	211	1 961	4	405	6.0	19	6	8
Bates township, Iron County	816	65	157	1 969	126	332	5.1	163	172	165
Bath township, Clinton County	2 929	591	323	1 976	61	1 763	5.9	110	18	4
Battle Creek city, Calhoun County	23 552	1 373	6 567	1 954	1 025	11 158	5.4	3 749	196	215
Bay township, Charlevoix County	786	161	126	1 979	10	473	6.0	47	13	11
Bay City city, Bay County	16 259	248	8 160	1940-	745	8 361	5.6	2 796	22	56
Bay de Noc township, Delta County	535	65	156	1 965	102	127	4.1	178	209	186
Bay Mills township, Chippewa County	1 004	267	82	1 978	72	385	5.0	146	77	61
Beal City CDP, Isabella County	136	9	53	1 952	-	93	6.4	-	-	-
Bear Creek township, Emmet County	3 004	682	717	1 980	130	1 418	5.4	254	21	42
Bearinger township, Presque Isle County	500	67	9	1 973	34	154	4.7	94	20	26
Bear Lake township, Kalkaska County	1 042	135	68	1 974	127	302	4.6	196	89	103
Bear Lake village, Manistee County	158	8	68	1 947	2	89	5.8	8	-	-
Bear Lake township, Manistee County	906	119	268	1 962	12	522	5.9	41	25	21
Beaugrand township, Cheboygan County	652	108	82	1 974	23	359	5.7	69	10	15
Beaver township, Bay County	998	72	249	1 970	4	678	6.2	14	3	-
Beaver township, Newaygo County	293	42	36	1 970	30	98	4.7	64	18	14
Beaver Creek township, Crawford County	1 125	115	128	1 974	64	385	5.0	117	82	85
Beaverton city, Gladwin County	543	41	95	1 970	46	194	4.9	146	-	-
Beaverton township, Gladwin County	747	117	63	1 977	12	395	5.6	32	26	23
Bedford township, Calhoun County	3 804	328	491	1 960	26	2 036	5.6	102	11	15
Bedford township, Monroe County	10 659	1 736	1 040	1 971	74	7 726	6.4	517	41	22
Beecher CDP, Genesee County	5 028	143	403	1 960	178	2 066	5.2	486	103	108
Beechwood CDP, Ottawa County	1 200	88	93	1 967	47	646	5.7	105	-	-
Belding city, Ionia County	2 289	117	759	1 956	91	1 166	5.6	311	13	13
Belknap township, Presque Isle County	399	14	116	1 961	6	236	5.8	15	9	5
Bellaire village, Antrim County	555	26	159	1 963	21	276	5.5	83	3	1
Belleville city, Wayne County	1 926	371	258	1 975	69	945	5.4	336	-	-
Bellevue village, Eaton County	547	6	272	1 940	6	337	6.0	53	-	-
Bellevue township, Eaton County	1 211	76	462	1 957	16	825	6.1	68	-	-
Belvidere township, Montcalm County	1 367	74	219	1 966	36	586	5.2	168	4	20
Bengal township, Clinton County	392	41	174	1 947	-	335	7.1	2	-	-
Bennington township, Shiawassee County	1 100	116	204	1 971	-	767	6.2	19	-	2
Benona township, Oceana County	1 243	178	153	1 973	46	558	5.3	105	10	16
Bentley township, Gladwin County	362	32	36	1 974	11	142	5.1	35	9	10
Benton charter township, Berrien County	7 096	385	984	1 961	536	2 475	4.9	1 316	32	76
Benton township, Cheboygan County	1 592	335	112	1 978	51	904	5.8	84	27	21
Benton township, Eaton County	1 015	88	220	1 973	3	679	6.4	19	17	2
Benton Harbor city, Berrien County	4 502	138	1 300	1 951	451	1 660	4.9	993	75	240
Benton Heights CDP, Berrien County	2 116	168	338	1 957	179	605	4.6	413	21	46
Benzonia village, Benzie County	270	29	97	1 957	11	126	5.4	29	-	6
Benzonia township, Benzie County	2 033	198	499	1 963	69	936	5.3	216	23	40
Bergland township, Ontonagon County	587	54	121	1 966	32	203	4.9	84	58	57
Berkley city, Oakland County	6 833	71	1 056	1 949	190	3 971	5.8	436	5	29
Berlin township, Ionia County	745	80	168	1 967	2	506	6.2	10	5	2
Berlin charter township, Monroe County	2 654	329	568	1 966	47	1 606	5.9	172	14	24
Berlin township, St. Clair County	1 076	154	202	1 975	-	781	6.2	20	11	7
Berrien township, Berrien County	1 840	206	416	1 971	46	1 098	5.9	126	15	6
Berrien Springs village, Berrien County	795	7	299	1 950	37	368	5.3	104	4	26
Bertrand township, Berrien County	963	103	187	1 959	4	675	6.4	34	13	13
Bessemer city, Gogebic County	1 189	39	652	1940-	49	569	5.4	171	9	12
Bessemer township, Gogebic County	970	39	435	1 944	80	413	5.2	119	105	158
Bethany township, Gratiot County	547	46	166	1 961	2	380	6.4	4	7	9
Bethel township, Branch County	513	36	161	1 966	14	298	5.9	28	22	14
Beulah village, Benzie County	355	5	135	1 949	21	136	4.8	65	-	4
Beverly Hills village, Oakland County	4 197	76	214	1 958	9	3 491	7.0	75	20	6
Big Bay CDP, Marquette County	297	22	52	1 970	12	103	4.8	45	6	-
Big Creek township, Oscoda County	3 084	234	302	1 966	265	856	4.7	544	377	280
Big Prairie township, Newaygo County	1 471	160	108	1 974	72	391	4.6	207	29	24
Big Rapids city, Mecosta County	3 578	144	965	1 964	418	1 318	4.6	899	16	30
Big Rapids township, Mecosta County	1 324	192	158	1 976	39	790	6.0	60	16	16
Billings township, Gladwin County	2 140	177	39	1 973	110	726	4.9	272	80	42
Bingham township, Clinton County	981	141	203	1 973	14	618	6.1	71	-	-
Bingham township, Huron County	723	68	189	1 964	7	414	5.8	43	5	6
Bingham township, Leelanau County	1 222	152	116	1 978	19	707	5.8	52	10	11

Table 20. **Physical Housing Characteristics: 2000**—Con.

[Data based on a sample (except Tables 65-68). For information on confidentiality protection, coverage, sampling error, and nonsampling error, see Appendix G.
For location of definitions, see "How to Use This Census Report"]

State County Place and County Subdivision	Total housing units	Year structure built			Rooms			No bedrooms or 1 bedroom	Lacking complete plumbing facilities	Lacking complete kitchen facilities
		1995 to March 2000	1939 or earlier	Median	1 or 2	6 or more	Median			
PLACE AND COUNTY SUBDIVISION—Con.										
Bingham Farms village, Oakland County	477	23	19	1 983	-	443	7.1	-	2	2
Birch Run village, Saginaw County	739	183	81	1 984	26	333	5.3	39	4	4
Birch Run township, Saginaw County	2 414	285	272	1 972	39	1 447	5.9	72	4	4
Birmingham city, Oakland County	9 725	322	2 218	1 953	291	5 675	6.0	997	59	55
Bismarck township, Presque Isle County	558	50	116	1 971	58	211	4.4	86	53	40
Blackman township, Jackson County	6 907	793	775	1 971	245	3 252	5.4	1 128	17	15
Blaine township, Benzie County	436	47	133	1 960	12	215	5.5	34	4	4
Blair township, Grand Traverse County	2 449	581	140	1 980	31	1 156	5.4	114	9	9
Blendon township, Ottawa County	1 768	171	337	1 975	35	1 344	6.8	85	7	-
Bliss township, Emmet County	350	66	81	1 974	27	140	5.0	46	14	14
Blissfield village, Lenawee County	1 382	142	545	1 951	11	849	6.0	69	9	-
Blissfield township, Lenawee County	1 647	163	688	1 949	11	1 057	6.1	91	9	4
Bloomer township, Montcalm County	518	38	176	1 963	13	342	6.3	23	6	6
Bloomfield township, Huron County	220	6	110	1 940	3	161	6.4	7	13	11
Bloomfield township, Missaukee County	328	54	37	1 976	51	126	4.9	68	58	54
Bloomfield township, Oakland County	17 459	529	506	1 966	250	14 259	7.8	869	25	20
Bloomfield Hills city, Oakland County	1 628	107	211	1 968	-	1 442	9.0+	27	6	-
Bloomfield Township CDP, Oakland County	17 459	529	506	1 966	250	14 259	7.8	869	25	20
Bloomingdale village, Van Buren County	199	9	106	1940-	4	123	5.9	15	-	-
Bloomingdale township, Van Buren County	1 466	148	319	1 974	40	731	5.5	84	13	-
Blue Lake township, Kalkaska County	733	164	44	1 972	51	212	4.7	70	18	15
Blue Lake township, Muskegon County	831	247	52	1 981	10	504	6.0	32	10	7
Blumfield township, Saginaw County	757	54	207	1 961	2	521	6.4	4	7	7
Boardman township, Kalkaska County	617	95	96	1 975	27	269	5.3	47	23	21
Bohemia township, Ontonagon County	124	6	23	1 968	36	12	3.7	51	50	26
Bois Blanc township, Mackinac County	430	49	93	1 971	35	103	4.2	75	30	27
Boon township, Wexford County	345	49	59	1 972	14	169	5.5	29	20	18
Boston township, Ionia County	2 059	356	469	1 974	44	1 060	5.6	203	5	4
Bourret township, Gladwin County	527	53	16	1 968	40	100	4.4	127	37	31
Bowne township, Kent County	908	170	232	1 973	4	712	6.9	22	-	-
Boyne City city, Charlevoix County	1 938	243	506	1 969	109	941	5.4	215	18	22
Boyne Falls village, Charlevoix County	201	10	66	1 963	13	92	5.3	25	-	-
Boyne Valley township, Charlevoix County	664	60	128	1 972	21	297	5.3	64	8	8
Brady township, Kalamazoo County	1 707	152	329	1 967	17	1 102	6.1	81	14	13
Brady township, Saginaw County	904	87	245	1 969	12	505	5.7	39	9	13
Brampton township, Delta County	484	56	65	1 974	29	236	5.5	63	18	17
Branch township, Mason County	939	141	95	1 974	42	272	4.7	137	41	57
Brandon township, Oakland County	5 285	952	384	1 980	53	3 400	6.1	180	11	11
Brant township, Saginaw County	734	115	112	1 974	8	514	6.1	10	9	9
Breckenridge village, Gratiot County	580	38	184	1 957	13	302	5.6	66	5	-
Breedsville village, Van Buren County	87	3	42	1 942	4	38	5.3	12	2	2
Breen township, Dickinson County	441	63	121	1 968	84	160	4.7	112	121	107
Breitung township, Dickinson County	2 514	250	270	1 978	39	1 268	5.5	107	31	33
Brevort township, Mackinac County	558	72	90	1 965	45	201	4.8	67	55	50
Bridgehampton township, Sanilac County	371	19	151	1 956	4	220	5.9	22	2	5
Bridgeport CDP, Saginaw County	3 134	34	230	1 965	119	1 532	5.5	305	18	18
Bridgeport charter township, Saginaw County	4 665	93	475	1 965	147	2 500	5.6	384	18	18
Bridgeton township, Newaygo County	815	145	83	1 978	35	409	5.5	68	7	3
Bridgewater township, Washtenaw County	615	97	225	1 967	11	482	6.5	24	-	-
Bridgman city, Berrien County	1 168	134	142	1 971	129	540	5.3	248	4	-
Brighton city, Livingston County	3 206	517	304	1 979	247	1 235	4.9	616	8	36
Brighton township, Livingston County	6 207	769	184	1 979	74	4 795	6.9	181	14	-
Briley township, Montmorency County	1 526	142	164	1 969	88	499	4.8	190	98	95
Britton village, Lenawee County	271	7	135	1 940	8	174	6.1	27	-	-
Brockway township, St. Clair County	662	110	166	1 972	3	436	6.1	14	-	3
Bronson city, Branch County	963	33	349	1 950	20	500	5.6	151	4	8
Bronson township, Branch County	535	56	132	1 962	3	338	6.1	10	12	20
Brookfield township, Eaton County	577	44	186	1 966	8	332	5.8	43	6	4
Brookfield township, Huron County	369	12	158	1 946	2	227	6.0	9	-	1
Brooklyn village, Jackson County	534	17	207	1 954	40	250	5.3	113	2	4
Brooks township, Newaygo County	1 957	165	216	1 971	57	856	5.2	214	45	29
Broomfield township, Isabella County	740	117	93	1 976	21	400	5.7	36	25	15
Brown township, Manistee County	385	38	82	1 971	8	228	5.8	19	13	13
Brown City city	560	46	203	1 957	16	323	5.8	61	2	2
Lapeer County (part)	2	-	-	1 985	-	2	6.0	-	-	-
Sanilac County (part)	558	46	203	1 957	16	321	5.8	61	2	2
Brownlee Park CDP, Calhoun County	1 208	39	268	1 957	60	324	4.6	221	17	4
Brownstown township, Wayne County	9 008	1 959	355	1 977	280	4 874	5.7	869	55	56
Bruce township, Chippewa County	977	128	118	1 975	41	439	5.3	80	44	39
Bruce township, Macomb County	2 896	508	491	1 976	64	1 958	6.3	113	-	-
Buchanan city, Berrien County	2 132	51	701	1 953	133	970	5.2	408	15	8
Buchanan township, Berrien County	1 520	126	277	1 968	36	871	5.8	87	19	27
Buckeye township, Gladwin County	663	64	63	1 975	34	252	5.1	76	38	47
Buckley village, Wexford County	222	39	38	1 974	4	101	5.4	24	4	2
Buel township, Sanilac County	503	72	143	1 974	4	308	5.9	4	-	-
Buena Vista CDP, Saginaw County	3 179	231	598	1 958	123	1 224	5.1	386	12	36
Buena Vista charter township, Saginaw County	4 208	276	779	1 959	129	1 741	5.2	415	17	43
Bunker Hill township, Ingham County	736	101	143	1 974	9	403	5.7	35	2	-
Burdell township, Osceola County	719	100	158	1 971	58	329	5.3	99	49	42
Burleigh township, Iosco County	410	29	97	1 964	22	165	5.2	49	40	42
Burlington village, Calhoun County	163	11	83	1940-	3	93	5.8	11	-	-
Burlington township, Calhoun County	788	61	272	1 958	11	464	5.9	44	8	12
Burlington township, Lapeer County	545	45	183	1 964	2	328	5.9	18	6	6
Burns township, Shiawassee County	1 226	134	315	1 973	2	848	6.2	16	2	8
Burnside township, Lapeer County	695	135	143	1 973	4	424	6.0	21	17	15
Burr Oak village, St. Joseph County	323	7	172	1940-	10	186	6.0	29	1	3
Burr Oak township, St. Joseph County	1 076	81	356	1 960	17	649	6.1	57	2	7
Burt township, Alger County	720	86	159	1 973	121	211	4.4	176	127	113
Burt township, Cheboygan County	798	99	68	1 979	29	394	5.5	42	8	18

Table 20. **Physical Housing Characteristics: 2000**—Con.

[Data based on a sample (except Tables 65-68). For information on confidentiality protection, coverage, sampling error, and nonsampling error, see Appendix G. For location of definitions, see "How to Use This Census Report"]

State County Place and County Subdivision	Total housing units	Year structure built			Rooms			No bedrooms or 1 bedroom	Lacking complete plumbing facilities	Lacking complete kitchen facilities
		1995 to March 2000	1939 or earlier	Median	1 or 2	6 or more	Median			
PLACE AND COUNTY SUBDIVISION—Con.										
Burt CDP, Saginaw County	416	31	75	1 971	6	289	6.0	6	-	10
Burtchville township, St. Clair County	1 880	309	263	1 974	36	963	5.6	128	18	12
Burton city, Genesee County	12 348	1 539	1 040	1 960	486	5 898	5.4	1 150	68	46
Bushnell township, Montcalm County	598	49	210	1 968	20	299	5.5	53	11	6
Butler township, Branch County	458	42	183	1 957	2	305	6.3	35	60	56
Butman township, Gladwin County	1 485	355	49	1 987	19	823	5.7	45	24	22
Butterfield township, Missaukee County	398	76	40	1 980	24	159	4.9	39	50	44
Byron township, Kent County	6 746	1 634	641	1 985	212	3 439	5.6	736	27	31
Byron village, Shiawassee County	228	-	114	1 940	2	108	5.4	11	-	3
Byron Center CDP, Kent County	1 376	402	203	1 987	39	985	6.4	91	-	9
Cadillac city, Wexford County	4 440	334	1 670	1 954	149	2 177	5.5	684	6	16
Caldwell township, Missaukee County	851	113	76	1 974	45	294	4.9	110	30	34
Caledonia township, Alcona County	1 094	112	154	1 969	31	467	5.2	98	18	18
Caledonia village, Kent County	459	84	138	1 972	18	246	5.7	70	2	-
Caledonia township, Kent County	3 225	935	412	1 980	44	2 229	6.6	183	2	-
Caledonia township, Shiawassee County	1 826	100	325	1 962	22	1 085	5.9	142	-	9
California township, Branch County	299	27	152	1940-	4	180	6.1	24	40	34
Calumet village, Houghton County	485	8	305	1940-	57	145	4.2	194	18	18
Calumet township, Houghton County	3 563	69	2 692	1940-	143	2 077	5.8	429	85	78
Calvin township, Cass County	1 003	125	117	1 975	8	485	5.4	58	4	7
Cambria township, Hillsdale County	1 284	128	351	1 961	8	601	5.4	94	18	23
Cambridge township, Lenawee County	2 679	395	369	1 974	12	1 634	6.0	141	12	4
Camden village, Hillsdale County	214	8	100	1 945	-	132	6.1	8	-	4
Camden township, Hillsdale County	871	69	404	1 946	7	548	6.1	49	48	47
Campbell township, Ionia County	836	101	301	1 963	12	569	6.4	46	4	4
Canada Creek Ranch CDP, Montmorency County	610	35	23	1 965	22	217	5.0	57	8	4
Canadian Lakes CDP, Mecosta County	1 616	403	11	1 986	4	996	6.0	10	4	4
Cannon township, Kent County	4 173	1 023	389	1 984	17	3 371	7.3	27	-	-
Canton CDP, Wayne County	28 426	6 225	311	1 980	1 070	17 814	6.2	2 812	56	66
Canton township, Wayne County	28 426	6 225	311	1 980	1 070	17 814	6.2	2 812	56	66
Capac village, St. Clair County	652	50	255	1 952	26	344	5.6	80	6	-
Carleton village, Monroe County	1 058	138	174	1 976	37	388	5.0	122	4	-
Carlton township, Barry County	904	118	282	1 968	9	523	5.9	43	5	5
Carmel township, Eaton County	959	140	202	1 975	9	674	6.3	31	-	4
Carney village, Menominee County	102	2	33	1 957	2	61	5.8	15	3	3
Caro village, Tuscola County	1 887	92	674	1 952	179	936	5.5	387	25	12
Carp Lake township, Emmet County	736	64	102	1 959	103	199	4.4	130	34	25
Carp Lake township, Ontonagon County	614	19	50	1 959	14	212	5.0	58	29	25
Carrollton township, Saginaw County	2 647	166	445	1 959	11	1 233	5.4	241	7	7
Carrollton CDP, Saginaw County	2 647	166	445	1 959	11	1 233	5.4	241	7	7
Carson City city, Montcalm County	534	15	233	1 946	13	280	5.6	94	-	-
Carsonville village, Sanilac County	216	7	94	1 948	2	127	5.9	18	-	-
Cascade township, Kent County	5 638	657	235	1 978	127	4 706	7.8	242	-	8
Casco township, Allegan County	1 842	251	422	1 972	89	917	5.5	302	19	8
Casco township, St. Clair County	1 733	205	320	1 976	18	1 090	6.0	34	-	-
Case township, Presque Isle County	673	84	89	1 973	37	241	5.0	47	42	40
Caseville village, Huron County	696	51	72	1 971	4	279	5.1	70	4	-
Caseville township, Huron County	2 614	242	144	1 975	18	1 214	5.4	152	9	12
Casnovia village	124	-	72	1940-	-	76	6.0	5	-	-
Kent County (part)	69	-	34	1 941	-	42	5.9	-	-	-
Muskegon County (part)	55	-	38	1940-	-	34	6.1	5	-	-
Casnovia township, Muskegon County	945	114	246	1 969	37	574	5.9	74	23	4
Caspian city, Iron County	509	7	254	1 940	13	257	5.5	58	-	-
Cass City village, Tuscola County	1 142	54	258	1 963	35	589	5.6	136	12	7
Cassopolis village, Cass County	780	18	299	1 950	27	394	5.5	157	7	7
Castleton township, Barry County	1 489	109	610	1 954	14	802	5.7	145	17	15
Cato township, Montcalm County	1 308	123	342	1 967	45	693	5.6	150	26	33
Cedar township, Osceola County	341	72	21	1 984	44	125	5.0	57	69	64
Cedar Creek township, Muskegon County	1 296	181	147	1 975	13	621	5.4	48	21	14
Cedar Creek township, Wexford County	606	164	83	1 979	18	321	5.6	45	26	22
Cedar Springs city, Kent County	1 193	157	256	1 967	55	454	5.1	135	9	12
Cedarville township, Menominee County	373	52	59	1 971	38	85	4.4	71	72	57
Cement City village	173	8	81	1 944	-	103	5.8	8	-	3
Jackson County (part)	15	3	2	1 968	-	2	4.8	-	-	-
Lenawee County (part)	158	5	79	1 940	-	101	5.9	8	-	3
Center township, Emmet County	297	31	73	1 960	13	154	5.6	28	14	11
Center Line city, Macomb County	3 892	46	345	1 956	273	1 272	4.8	807	6	11
Centerville township, Leelanau County	697	112	100	1 978	9	353	5.5	36	19	18
Central Lake village, Antrim County	490	33	169	1 962	23	226	5.3	73	4	5
Central Lake township, Antrim County	1 458	199	346	1 970	42	725	5.5	126	14	20
Centreville village, St. Joseph County	529	32	206	1 953	14	278	5.7	82	6	8
Champion township, Marquette County	257	11	74	1 956	48	64	4.6	74	91	85
Chandler township, Charlevoix County	150	27	30	1 968	20	63	5.2	29	21	21
Chandler township, Huron County	192	14	75	1 952	-	163	6.9	2	-	-
Chapin township, Saginaw County	410	66	108	1 970	8	217	5.6	26	14	14
Charleston township, Kalamazoo County	706	37	135	1 964	8	443	6.0	29	4	4
Charlevoix city, Charlevoix County	2 103	57	848	1 956	117	998	5.4	387	14	8
Charlevoix township, Charlevoix County	945	215	54	1 985	8	564	6.0	30	-	-
Charlotte city, Eaton County	3 391	91	1 376	1 951	152	1 795	5.6	506	6	-
Charlton township, Otsego County	1 434	225	120	1 973	111	513	4.9	189	123	113
Chase township, Lake County	565	116	109	1 976	6	269	5.4	41	42	42
Chassell township, Houghton County	950	75	281	1 960	34	428	5.3	121	54	48
Chatham village, Alger County	112	10	41	1 949	-	55	5.5	8	-	-
Cheboygan city, Cheboygan County	2 328	191	898	1 949	85	1 149	5.5	402	19	46
Chelsea village, Washtenaw County	1 932	289	589	1 958	116	1 019	5.6	298	6	55
Cherry Grove township, Wexford County	1 168	189	140	1 975	14	724	6.0	47	8	5
Cherry Valley township, Lake County	450	65	12	1 977	34	105	4.7	55	39	33
Chesaning village, Saginaw County	1 148	33	296	1 954	32	600	5.6	172	15	11

Table 20. **Physical Housing Characteristics: 2000**—Con.

[Data based on a sample (except Tables 65-68). For information on confidentiality protection, coverage, sampling error, and nonsampling error, see Appendix G. For location of definitions, see "How to Use This Census Report"]

State County Place and County Subdivision	Total housing units	Year structure built: 1995 to March 2000	Year structure built: 1939 or earlier	Year structure built: Median	Rooms: 1 or 2	Rooms: 6 or more	Rooms: Median	No bedrooms or 1 bedroom	Lacking complete plumbing facilities	Lacking complete kitchen facilities
PLACE AND COUNTY SUBDIVISION—Con.										
Chesaning township, Saginaw County	1 991	106	453	1 960	36	1 193	5.9	201	15	11
Cheshire township, Allegan County	1 114	179	230	1 972	22	555	5.5	56	12	9
Chester township, Eaton County	670	43	269	1 961	13	459	6.2	33	14	12
Chester township, Otsego County	879	156	39	1 977	30	442	5.5	64	34	31
Chester township, Ottawa County	794	101	287	1 961	14	537	6.3	18	2	3
Chesterfield township, Macomb County	13 992	3 803	404	1 984	321	7 440	5.6	902	22	85
Chestonia township, Antrim County	287	42	38	1 976	19	129	5.3	39	24	21
Chikaming township, Berrien County	3 473	211	944	1 951	65	1 961	5.8	237	34	32
China township, St. Clair County	1 130	160	198	1 972	-	831	6.3	16	-	-
Chippewa township, Chippewa County	265	67	34	1 974	57	75	4.4	87	49	50
Chippewa township, Isabella County	1 732	176	114	1 975	80	852	5.5	125	13	11
Chippewa township, Mecosta County	1 140	101	184	1 968	61	357	4.8	157	35	31
Chocolay township, Marquette County	2 624	157	196	1 974	99	1 435	5.7	219	49	32
Churchill township, Ogemaw County	1 059	163	82	1 977	45	372	5.0	113	53	53
Clam Lake township, Wexford County	959	144	150	1 975	28	590	6.2	45	4	13
Clam Union township, Missaukee County	490	53	139	1 967	21	254	5.6	43	42	40
Clare city	1 488	94	220	1 966	82	616	5.0	330	6	-
Clare County (part)	1 470	94	216	1 967	82	609	5.0	330	6	-
Isabella County (part)	18	-	4	1 946	-	7	5.2	-	-	-
Clarence township, Calhoun County	1 003	106	140	1 969	8	570	5.8	59	18	15
Clarendon township, Calhoun County	425	40	171	1 959	2	263	6.0	11	-	-
Clark township, Mackinac County	1 935	191	288	1 968	93	856	5.3	239	108	89
Clarksville village, Ionia County	141	8	79	1940-	4	79	5.8	26	-	-
Clawson city, Oakland County	5 676	41	651	1 957	421	2 451	5.3	900	-	6
Clay township, St. Clair County	5 320	449	838	1 965	114	2 779	5.6	436	71	85
Claybanks township, Oceana County	513	38	157	1 962	5	281	5.7	23	2	2
Clayton township, Arenac County	512	35	91	1 972	20	221	5.3	30	25	20
Clayton township, Genesee County	2 890	364	291	1 975	43	1 915	6.1	115	8	8
Clayton village, Lenawee County	132	7	98	1940-	-	84	6.6	6	-	-
Clearwater township, Kalkaska County	1 367	154	137	1 975	40	525	5.1	119	50	39
Clement township, Gladwin County	1 174	62	69	1 964	38	296	4.7	95	44	29
Cleon township, Manistee County	475	79	136	1 970	15	238	5.5	34	32	23
Cleveland township, Leelanau County	787	135	106	1 977	22	356	5.3	58	6	6
Clifford village, Lapeer County	138	9	53	1 955	-	92	6.1	2	-	-
Climax village, Kalamazoo County	293	29	119	1 952	5	188	6.2	17	1	-
Climax township, Kalamazoo County	921	78	337	1 959	13	589	6.1	48	3	-
Clinton village, Lenawee County	969	44	353	1 958	16	522	5.7	84	4	-
Clinton township, Lenawee County	1 459	113	438	1 964	23	855	6.0	113	10	3
Clinton CDP, Macomb County	41 803	4 362	704	1 977	1 974	16 611	5.1	6 367	135	219
Clinton township, Macomb County	41 803	4 362	704	1 977	1 974	16 611	5.1	6 367	135	219
Clinton township, Oscoda County	535	42	122	1 966	35	194	4.7	64	56	54
Clio city, Genesee County	1 205	39	371	1 958	49	523	5.1	283	4	2
Clyde township, Allegan County	849	150	126	1 973	17	418	5.5	70	13	11
Clyde township, St. Clair County	1 989	239	160	1 974	37	1 368	6.3	58	14	5
Coe township, Isabella County	1 222	85	323	1 964	27	760	6.1	86	1	-
Cohoctah township, Livingston County	1 225	178	308	1 975	48	765	6.0	58	-	-
Coldsprings township, Kalkaska County	1 255	189	39	1 979	67	425	4.9	154	78	80
Coldwater city, Branch County	4 364	452	1 682	1 953	185	2 160	5.5	696	31	57
Coldwater township, Branch County	1 680	142	248	1 969	123	906	5.7	180	-	-
Coldwater township, Isabella County	407	67	91	1 975	24	171	5.2	42	21	19
Coleman city, Midland County	585	44	167	1 958	18	251	5.2	84	-	2
Colfax township, Benzie County	287	60	40	1 979	12	114	5.1	34	6	9
Colfax township, Huron County	764	81	103	1 973	15	436	5.9	35	6	4
Colfax township, Mecosta County	806	52	153	1 974	12	504	6.2	16	-	-
Colfax township, Oceana County	538	45	29	1 978	57	109	4.1	112	23	20
Colfax township, Wexford County	420	72	62	1 976	15	207	5.5	25	22	26
Coloma city, Berrien County	677	10	208	1 955	14	359	5.7	58	2	-
Coloma charter township, Berrien County	2 597	259	353	1 965	46	1 272	5.5	176	13	13
Colon village, St. Joseph County	633	4	275	1 946	8	325	5.6	65	2	2
Colon township, St. Joseph County	1 752	87	448	1 959	28	777	5.3	160	13	17
Columbia township, Jackson County	3 547	358	736	1 967	76	2 183	6.0	235	13	24
Columbia township, Tuscola County	566	11	292	1940-	8	382	6.2	34	10	13
Columbia township, Van Buren County	1 447	173	322	1 969	40	665	5.3	89	17	25
Columbiaville village, Lapeer County	343	13	157	1 945	15	177	5.6	62	-	11
Columbus township, Luce County	309	16	65	1 963	72	73	3.7	112	153	139
Columbus township, St. Clair County	1 572	410	148	1 981	-	1 093	6.3	-	-	-
Comins township, Oscoda County	1 215	120	133	1 974	93	434	4.8	229	42	44
Commerce township, Oakland County	12 897	2 303	638	1 977	153	8 867	6.4	501	20	16
Comstock township, Kalamazoo County	5 596	855	744	1 971	163	2 839	5.5	710	11	5
Comstock Northwest CDP, Kalamazoo County	2 107	474	79	1 979	137	865	5.0	544	-	-
Comstock Park CDP, Kent County	4 636	1 470	113	1 987	227	1 536	4.9	844	-	5
Concord village, Jackson County	471	56	168	1 953	7	255	5.7	42	2	4
Concord township, Jackson County	1 113	125	381	1 958	11	678	6.0	68	17	13
Constantine village, St. Joseph County	842	69	393	1 945	12	470	5.8	95	-	-
Constantine township, St. Joseph County	1 666	125	589	1 961	47	919	5.8	161	8	5
Convis township, Calhoun County	646	44	139	1 967	2	394	6.0	26	1	1
Conway township, Livingston County	919	244	198	1 979	4	692	6.4	12	11	11
Cooper township, Kalamazoo County	3 269	262	375	1 965	40	2 203	6.2	123	9	23
Coopersville city, Ottawa County	1 521	235	258	1 976	28	685	5.3	188	8	8
Copemish village, Manistee County	107	7	46	1 948	-	57	5.6	4	10	2
Copper City village, Houghton County	111	4	83	1940-	-	42	5.2	-	-	-
Cornell township, Delta County	372	38	64	1 971	37	146	5.0	89	86	84
Corunna city, Shiawassee County	1 376	232	354	1 964	56	521	5.0	242	-	-
Corwith township, Otsego County	944	176	101	1 974	39	378	5.2	126	53	49
Cottrellville township, St. Clair County	1 487	149	306	1 971	15	923	6.0	53	-	-
Courtland township, Kent County	2 015	440	168	1 979	5	1 535	6.8	58	7	7
Covert township, Van Buren County	1 683	93	371	1 966	44	729	5.2	195	56	53
Covington township, Baraga County	342	19	173	1940-	22	139	5.2	38	36	28

Table 20. **Physical Housing Characteristics: 2000**—Con.

[Data based on a sample (except Tables 65-68). For information on confidentiality protection, coverage, sampling error, and nonsampling error, see Appendix G. For location of definitions, see "How to Use This Census Report"]

State County Place and County Subdivision	Total housing units	Year structure built			Rooms			No bedrooms or 1 bedroom	Lacking complete plumbing facilities	Lacking complete kitchen facilities
		1995 to March 2000	1939 or earlier	Median	1 or 2	6 or more	Median			
PLACE AND COUNTY SUBDIVISION—Con.										
Crockery township, Ottawa County	1 475	132	274	1 968	56	833	5.9	87	14	-
Cross Village township, Emmet County	309	79	67	1 978	11	173	5.7	27	15	11
Croswell city, Sanilac County	976	49	335	1 954	34	483	5.5	135	7	19
Croton township, Newaygo County	1 672	259	159	1 976	66	629	5.1	172	58	48
Crystal township, Montcalm County	1 596	209	405	1 964	38	750	5.4	101	28	21
Crystal township, Oceana County	436	51	89	1 972	27	169	4.8	48	10	8
Crystal Falls city, Iron County	928	18	488	1940-	32	498	5.6	112	5	5
Crystal Falls township, Iron County	1 198	110	328	1 963	91	433	5.0	209	214	169
Crystal Lake township, Benzie County	1 075	117	395	1 958	11	529	5.5	33	2	2
Cumming township, Ogemaw County	536	51	54	1 971	34	189	4.8	92	44	47
Curtis township, Alcona County	1 589	170	165	1 973	119	456	4.5	281	166	131
Custer township, Antrim County	911	159	34	1 979	66	452	5.5	99	44	35
Custer village, Mason County	138	8	47	1 954	3	70	5.5	9	-	-
Custer township, Mason County	550	52	201	1 956	8	332	6.0	26	3	3
Custer township, Sanilac County	446	28	116	1 971	3	267	5.9	7	-	4
Cutlerville CDP, Kent County	6 282	1 479	218	1 985	304	2 056	4.9	934	7	14
Dafter township, Chippewa County	551	72	96	1 972	12	279	5.5	49	23	24
Daggett village, Menominee County	106	2	40	1 946	-	61	5.8	3	3	3
Daggett township, Menominee County	376	10	120	1 962	18	198	5.6	36	30	27
Dallas township, Clinton County	796	61	355	1 950	7	572	6.4	37	4	2
Dalton township, Muskegon County	3 055	483	410	1 974	49	1 887	5.9	142	24	17
Danby township, Ionia County	942	105	186	1 973	4	646	6.2	26	-	-
Dansville village, Ingham County	157	5	101	1940-	3	107	6.5	18	4	4
Davison city, Genesee County	2 661	63	288	1 965	138	976	4.9	745	14	8
Davison township, Genesee County	7 844	1 394	292	1 978	254	3 339	5.2	1 440	6	13
Day township, Montcalm County	487	27	200	1 952	12	274	5.8	25	11	8
Dayton township, Newaygo County	741	21	224	1 959	19	519	6.6	35	10	6
Dayton township, Tuscola County	1 008	92	153	1 971	22	488	5.4	88	28	35
Dearborn city, Wayne County	38 981	1 305	8 722	1 950	2 311	18 571	5.4	5 298	297	293
Dearborn Heights city, Wayne County	23 913	311	1 256	1 957	592	10 357	5.3	1 829	68	129
Decatur village, Van Buren County	772	30	385	1 940	9	377	5.4	88	3	6
Decatur township, Van Buren County	1 604	101	599	1 955	34	833	5.6	144	12	15
Deckerville village, Sanilac County	407	12	154	1 951	18	188	5.3	47	2	-
Deep River township, Arenac County	1 054	75	157	1 972	25	473	5.3	53	50	58
Deerfield township, Isabella County	1 157	185	106	1 979	15	854	6.5	24	4	4
Deerfield township, Lapeer County	2 186	373	152	1 975	35	1 329	5.9	177	22	22
Deerfield village, Lenawee County	369	25	136	1 950	-	252	6.1	11	-	-
Deerfield township, Lenawee County	643	35	267	1 947	2	472	6.3	13	-	-
Deerfield township, Livingston County	1 495	230	187	1 977	19	1 094	6.4	38	21	27
Deerfield township, Mecosta County	620	81	163	1 972	22	300	5.4	38	38	42
Delaware township, Sanilac County	643	36	203	1 960	16	323	5.5	34	18	14
Delhi charter township, Ingham County	9 012	1 251	573	1 976	206	4 932	5.7	789	23	8
Delta charter township, Eaton County	13 107	1 609	529	1 976	566	7 257	5.8	1 946	24	46
Denmark township, Tuscola County	1 332	78	312	1 964	46	762	5.8	76	9	10
Denton township, Roscommon County	4 871	468	211	1 972	184	1 771	5.0	488	39	27
Denver township, Isabella County	442	30	85	1 975	8	257	5.8	14	12	11
Denver township, Newaygo County	930	190	144	1 976	63	383	5.1	123	65	43
Detour township, Chippewa County	827	160	120	1 973	73	341	5.1	111	56	53
De Tour Village village, Chippewa County	302	36	66	1 965	16	135	5.3	27	8	8
Detroit city, Wayne County	375 096	3 252	112 022	1 948	22 748	186 442	5.5	62 491	7 934	10 177
Detroit Beach CDP, Monroe County	823	59	85	1 957	-	380	5.4	17	-	-
De Witt city, Clinton County	1 677	259	147	1 977	10	1 265	6.7	60	-	-
De Witt township, Clinton County	5 113	697	469	1 973	86	3 016	5.9	324	4	12
Dexter village, Washtenaw County	1 093	295	329	1 960	50	481	5.2	159	10	8
Dexter township, Washtenaw County	2 168	282	351	1 973	51	1 460	6.2	123	43	25
Dickson township, Manistee County	674	100	113	1 973	115	220	4.7	170	89	80
Dimondale village, Eaton County	487	19	152	1 958	2	350	6.2	15	2	-
Dorr township, Allegan County	2 135	374	277	1 979	9	1 515	6.3	63	5	-
Douglas village, Allegan County	855	153	209	1 973	20	465	5.7	88	7	1
Douglass township, Montcalm County	1 086	131	170	1 973	17	596	5.7	68	22	16
Dover township, Lake County	293	28	76	1 968	42	105	4.7	64	33	38
Dover township, Lenawee County	683	46	269	1 955	2	445	6.3	35	6	4
Dover township, Otsego County	332	79	30	1 978	27	154	5.3	71	19	19
Dowagiac city, Cass County	2 603	56	1 003	1 947	149	1 361	5.6	489	31	22
Doyle township, Schoolcraft County	524	86	43	1 974	26	205	5.0	67	56	58
Drummond township, Chippewa County	1 498	318	120	1 979	155	533	4.7	330	174	162
Dryden village, Lapeer County	319	93	121	1 963	4	212	6.1	8	-	-
Dryden township, Lapeer County	1 673	293	308	1 979	20	1 211	6.4	49	25	25
Duncan township, Houghton County	398	26	106	1 960	44	111	4.6	111	133	107
Dundee village, Monroe County	1 476	275	450	1 961	37	772	5.6	210	-	-
Dundee township, Monroe County	2 498	347	681	1 962	44	1 507	5.9	233	-	-
Duplain township, Clinton County	900	46	428	1 944	6	641	6.4	55	-	1
Durand city, Shiawassee County	1 521	25	624	1 949	37	707	5.3	213	-	-
Dwight township, Huron County	414	11	173	1 949	18	221	5.7	36	14	14
Eagle village, Clinton County	44	4	27	1940-	-	37	6.3	-	-	2
Eagle township, Clinton County	873	84	242	1 972	18	650	6.5	29	7	8
Eagle Harbor township, Keweenaw County	488	65	115	1 963	47	173	4.8	86	33	12
East Bay township, Grand Traverse County	4 346	539	244	1 979	108	2 364	5.7	271	27	18
East China township, St. Clair County	1 577	127	178	1 973	79	826	5.6	239	10	21
East Grand Rapids city, Kent County	3 935	60	1 203	1 952	16	3 425	7.6	78	6	-
East Jordan city, Charlevoix County	1 098	80	326	1 964	70	483	5.2	179	18	24
Eastlake village, Manistee County	209	13	90	1 948	-	119	5.8	-	3	3
East Lansing city	15 318	537	1 469	1 967	2 795	5 261	4.2	4 820	59	243
Clinton County (part)	-	-	-	-	-	-	-	-	-	-
Ingham County (part)	15 318	537	1 469	1 967	2 795	5 261	4.2	4 820	59	243
Easton township, Ionia County	1 161	116	305	1 967	21	638	5.7	67	14	15
Eastpointe city, Macomb County	13 965	67	1 352	1 954	303	5 886	5.3	1 094	22	26
East Tawas city, Iosco County	1 702	83	315	1 963	132	642	5.0	357	7	46

Table 20. **Physical Housing Characteristics: 2000**—Con.

[Data based on a sample (except Tables 65-68). For information on confidentiality protection, coverage, sampling error, and nonsampling error, see Appendix G. For location of definitions, see "How to Use This Census Report"]

State County Place and County Subdivision	Total housing units	Year structure built			Rooms			No bedrooms or 1 bedroom	Lacking complete plumbing facilities	Lacking complete kitchen facilities
		1995 to March 2000	1939 or earlier	Median	1 or 2	6 or more	Median			
PLACE AND COUNTY SUBDIVISION—Con.										
Eastwood CDP, Kalamazoo County	2 792	59	521	1 954	180	1 070	5.0	449	6	8
Eaton township, Eaton County	1 603	224	212	1 976	16	1 042	6.1	31	4	4
Eaton Rapids city, Eaton County	2 180	285	776	1 954	84	1 123	5.6	338	19	19
Eaton Rapids township, Eaton County	1 375	224	216	1 977	-	872	6.0	26	8	-
Eau Claire village, Berrien County	235	19	70	1 955	8	124	5.6	34	2	5
Echo township, Antrim County	542	68	87	1 973	11	273	5.5	45	39	37
Eckford township, Calhoun County	523	58	211	1 952	4	357	6.3	35	5	5
Ecorse city, Wayne County	4 861	53	1 305	1 951	270	1 963	5.1	967	61	57
Eden township, Lake County	661	99	37	1 977	84	114	4.2	150	150	128
Eden township, Mason County	363	30	95	1 967	8	178	5.5	36	14	14
Edenville township, Midland County	1 180	139	48	1 975	17	642	5.7	76	17	21
Edgemont Park CDP, Ingham County	1 102	8	20	1 958	48	497	5.3	114	-	24
Edmore village, Montcalm County	522	10	155	1 957	14	256	5.5	65	3	3
Edwards township, Ogemaw County	755	84	98	1 975	15	325	5.3	60	39	31
Edwardsburg village, Cass County	533	43	137	1 964	8	222	5.2	69	2	1
Egelston township, Muskegon County	3 640	742	303	1 977	51	1 707	5.4	183	9	11
Elba township, Gratiot County	567	47	212	1 958	6	344	6.0	32	3	-
Elba township, Lapeer County	2 115	243	284	1 974	46	1 337	6.0	123	7	15
Elberta village, Benzie County	241	10	122	1940-	7	99	5.1	26	3	-
Elbridge township, Oceana County	449	43	148	1 968	12	197	5.2	30	24	17
Elk township, Lake County	1 386	217	45	1 981	40	429	4.9	117	150	53
Elk township, Sanilac County	597	48	185	1 958	5	366	5.9	33	4	4
Elkland township, Tuscola County	1 562	65	427	1 959	40	841	5.7	161	21	16
Elk Rapids village, Antrim County	1 074	97	329	1 966	31	449	5.1	134	-	2
Elk Rapids township, Antrim County	1 775	233	403	1 974	57	882	5.5	168	16	2
Elkton village, Huron County	395	2	111	1 954	4	218	5.7	38	-	-
Ellington township, Tuscola County	545	39	107	1 971	14	334	5.9	31	27	22
Ellis township, Cheboygan County	325	61	41	1 976	35	134	5.1	38	40	38
Ellsworth village, Antrim County	208	14	82	1 954	3	132	5.9	9	1	1
Ellsworth township, Lake County	574	79	109	1 976	20	212	4.9	82	65	61
Elmer township, Oscoda County	851	166	88	1 974	99	302	5.0	166	131	111
Elmer township, Sanilac County	307	16	96	1 958	-	187	5.9	7	10	6
Elmira township, Otsego County	686	179	51	1 984	-	434	6.0	8	2	-
Elm River township, Houghton County	325	9	61	1 959	7	108	4.8	29	29	23
Elmwood charter township, Leelanau County	1 912	334	165	1 977	43	1 173	6.0	89	2	8
Elmwood township, Tuscola County	512	29	206	1 951	7	331	6.0	33	6	6
Elsie village, Clinton County	438	22	218	1 940	4	278	6.1	43	-	1
Ely township, Marquette County	1 103	75	126	1 972	129	391	4.9	257	253	228
Emerson township, Gratiot County	383	17	138	1 955	2	251	6.3	5	2	2
Emmett township, Calhoun County	5 263	411	735	1 966	286	2 307	5.2	822	19	11
Emmett village, St. Clair County	92	8	44	1 950	-	67	6.5	2	-	-
Emmett township, St. Clair County	870	236	175	1 978	9	603	6.3	15	6	2
Empire village, Leelanau County	274	20	114	1 951	5	117	5.3	23	2	6
Empire township, Leelanau County	952	114	239	1 966	23	437	5.3	55	4	12
Ensign township, Delta County	532	51	81	1 973	49	188	4.8	110	80	73
Ensley township, Newaygo County	944	176	159	1 979	15	523	5.8	28	8	25
Enterprise township, Missaukee County	197	25	21	1 980	37	74	4.9	52	75	63
Erie township, Monroe County	1 917	342	361	1 964	37	1 190	5.9	122	5	5
Erwin township, Gogebic County	225	18	98	1 946	38	92	5.2	53	42	40
Escanaba city, Delta County	6 250	167	2 839	1 945	298	2 765	5.3	1 070	16	26
Escanaba township, Delta County	1 402	167	163	1 976	44	804	5.9	82	30	39
Essex township, Clinton County	662	46	277	1 957	3	479	6.4	13	7	2
Essexville city, Bay County	1 530	11	449	1 952	20	895	5.9	76	6	6
Estral Beach village, Monroe County	223	31	66	1 952	-	110	5.5	16	-	2
Eureka township, Montcalm County	1 274	184	147	1 974	15	806	6.1	49	13	9
Evangeline township, Charlevoix County	497	86	62	1 974	10	288	5.8	15	2	-
Evart city, Osceola County	786	13	315	1 951	23	366	5.4	130	4	7
Evart township, Osceola County	916	103	85	1 975	48	314	4.9	74	63	52
Eveline township, Charlevoix County	1 320	169	205	1 973	27	773	6.0	50	16	23
Everett township, Newaygo County	896	111	93	1 974	37	352	5.1	94	44	38
Evergreen township, Montcalm County	1 321	129	221	1 971	32	595	5.3	103	8	2
Evergreen township, Sanilac County	379	10	110	1 970	6	212	5.8	16	12	19
Ewing township, Marquette County	169	12	39	1 964	2	64	4.9	10	63	45
Excelsior township, Kalkaska County	564	89	49	1 976	33	196	4.9	68	56	48
Exeter township, Monroe County	1 307	168	383	1 959	22	933	6.3	37	3	3
Fabius township, St. Joseph County	1 752	162	211	1 970	48	945	5.7	107	41	22
Fairbanks township, Delta County	267	23	51	1 970	31	79	4.8	57	39	39
Fairfield township, Lenawee County	665	37	321	1 941	2	484	6.6	18	15	19
Fairfield township, Shiawassee County	292	14	135	1 944	4	192	6.1	4	5	7
Fairgrove village, Tuscola County	261	8	91	1 956	5	135	5.6	9	2	4
Fairgrove township, Tuscola County	710	12	274	1 950	12	443	6.0	23	13	18
Fairhaven township, Huron County	780	62	270	1 955	16	348	5.3	66	19	15
Fair Plain CDP, Berrien County	3 422	56	448	1 957	136	1 634	5.4	494	11	31
Fairplain township, Montcalm County	663	72	172	1 973	2	347	5.6	18	2	3
Faithorn township, Menominee County	183	15	47	1 973	35	69	4.8	54	57	49
Farmington city, Oakland County	4 991	41	299	1 965	446	2 181	5.2	1 169	6	-
Farmington Hills city, Oakland County	34 858	2 175	863	1 977	2 034	18 904	5.8	6 136	82	168
Farwell village, Clare County	406	33	58	1 970	18	149	5.0	71	5	7
Fawn River township, St. Joseph County	661	49	124	1 967	22	405	5.9	49	13	10
Fayette township, Hillsdale County	1 376	90	472	1 958	14	834	6.0	131	13	25
Felch township, Dickinson County	523	82	93	1 975	72	157	4.7	114	103	83
Fennville city, Allegan County	548	141	117	1 980	18	232	5.2	52	2	2
Fenton city, Genesee County	4 569	957	822	1 973	113	2 044	5.3	525	11	20
Fenton township, Genesee County	5 248	1 083	364	1 976	91	3 636	6.4	281	43	75
Ferndale city, Oakland County	10 243	105	3 953	1 945	357	4 682	5.3	1 302	41	44
Ferris township, Montcalm County	575	88	105	1 977	20	295	5.6	34	21	10
Ferry township, Oceana County	602	68	92	1 973	49	270	5.3	78	39	35
Ferrysburg city, Ottawa County	1 469	188	156	1 975	66	775	5.6	182	8	18
Fife Lake village, Grand Traverse County	280	16	103	1 956	10	99	4.9	27	2	2

Table 20. **Physical Housing Characteristics: 2000**—Con.

[Data based on a sample (except Tables 65-68). For information on confidentiality protection, coverage, sampling error, and nonsampling error, see Appendix G. For location of definitions, see "How to Use This Census Report"]

State County Place and County Subdivision	Total housing units	Year structure built			Rooms			No bedrooms or 1 bedroom	Lacking complete plumbing facilities	Lacking complete kitchen facilities
		1995 to March 2000	1939 or earlier	Median	1 or 2	6 or more	Median			
PLACE AND COUNTY SUBDIVISION—Con.										
Fife Lake township, Grand Traverse County	798	109	159	1 971	21	314	5.1	71	10	10
Filer charter township, Manistee County	1 002	82	209	1 965	16	648	6.0	36	13	13
Fillmore township, Allegan County	983	69	259	1 969	35	635	6.3	73	-	7
Flat Rock city, Wayne County	3 291	475	268	1 971	147	1 512	5.4	310	17	17
Flint city, Genesee County	55 464	552	12 729	1 953	2 852	22 537	5.2	8 587	717	1 049
Flint township, Genesee County	14 867	580	877	1 968	781	6 783	5.3	1 914	20	33
Florence township, St. Joseph County	536	21	144	1 963	2	339	6.0	26	4	4
Flowerfield township, St. Joseph County	595	86	139	1 975	5	387	6.1	18	8	2
Flushing city, Genesee County	3 558	222	535	1 968	92	2 329	6.2	403	-	-
Flushing township, Genesee County	3 887	536	292	1 973	29	2 734	6.3	103	15	4
Flynn township, Sanilac County	369	35	112	1 969	2	230	6.0	8	18	20
Ford River township, Delta County	1 110	111	145	1 971	35	508	5.3	116	34	31
Forest township, Cheboygan County	620	80	37	1 975	46	232	4.9	84	34	30
Forest township, Genesee County	1 774	221	235	1 972	4	1 239	6.2	88	6	4
Forest township, Missaukee County	689	108	46	1 976	48	219	4.8	88	55	43
Forester township, Sanilac County	1 016	64	205	1 963	20	379	5.0	74	36	34
Forest Hills CDP, Kent County	7 377	1 167	414	1 979	25	6 437	7.8	98	13	21
Forest Home township, Antrim County	1 384	135	217	1 971	52	780	5.8	96	23	24
Forestville village, Sanilac County	145	13	48	1 954	6	43	4.5	13	5	3
Fork township, Mecosta County	958	75	212	1 967	53	334	5.0	115	43	40
Forsyth township, Marquette County	3 849	195	439	1 967	122	1 426	5.1	304	243	193
Fort Gratiot township, St. Clair County	4 342	605	363	1 973	78	2 796	6.1	441	12	8
Foster township, Ogemaw County	968	102	85	1 970	126	219	4.4	221	165	134
Fountain village, Mason County	94	12	41	1 950	2	48	5.6	6	6	2
Fowler village, Clinton County	442	41	158	1 958	5	267	5.9	33	2	-
Fowlerville village, Livingston County	1 211	77	292	1 970	45	481	5.1	154	6	6
Frankenlust township, Bay County	1 203	107	209	1 972	58	703	5.9	118	-	-
Frankenmuth city, Saginaw County	2 245	144	307	1 974	60	1 181	5.6	281	-	-
Frankenmuth township, Saginaw County	741	39	207	1 963	9	603	6.9	21	5	10
Frankfort city, Benzie County	876	24	385	1 952	42	449	5.6	126	2	5
Franklin township, Clare County	922	99	22	1 974	132	207	4.4	176	148	150
Franklin township, Houghton County	582	31	324	1940-	17	312	5.7	52	30	20
Franklin township, Lenawee County	1 278	210	255	1 969	13	848	6.1	71	-	8
Franklin village, Oakland County	1 118	112	112	1 959	-	1 013	7.8	4	4	2
Fraser township, Bay County	1 373	99	163	1 970	-	807	5.8	38	10	4
Fraser city, Macomb County	6 178	382	236	1 971	161	2 721	5.3	789	5	17
Frederic township, Crawford County	1 131	177	76	1 974	64	437	5.1	91	102	93
Fredonia township, Calhoun County	720	58	184	1 965	8	446	5.9	28	3	2
Freedom township, Washtenaw County	615	52	231	1 957	15	392	6.3	59	-	-
Freeland CDP, Saginaw County	1 541	467	208	1 973	35	947	6.0	105	9	4
Freeman township, Clare County	937	173	39	1 985	36	354	5.1	67	33	29
Freeport village, Barry County	165	9	90	1940-	-	116	6.3	10	-	-
Free Soil village, Mason County	93	3	39	1 948	-	58	5.9	4	-	-
Free Soil township, Mason County	551	37	166	1 964	22	272	5.5	50	28	27
Fremont township, Isabella County	514	75	126	1 972	7	289	5.8	26	3	4
Fremont city, Newaygo County	1 958	183	364	1 964	115	908	5.3	330	26	24
Fremont township, Saginaw County	763	70	116	1 973	3	540	6.3	10	10	6
Fremont township, Sanilac County	345	29	116	1 966	3	217	6.0	17	5	9
Fremont township, Tuscola County	1 348	171	357	1 970	44	782	5.8	92	2	3
Frenchtown township, Monroe County	8 247	1 317	950	1 972	238	3 847	5.4	894	30	12
Friendship township, Emmet County	458	92	50	1 979	23	266	5.9	49	17	17
Frost township, Clare County	1 166	91	90	1 972	130	242	4.4	211	85	72
Fruitland township, Muskegon County	2 233	333	319	1 972	38	1 475	6.2	109	-	-
Fruitport village, Muskegon County	485	28	88	1 957	13	317	6.1	32	-	3
Fruitport charter township, Muskegon County	4 584	440	348	1 967	25	3 000	6.1	108	3	9
Fulton township, Gratiot County	962	90	283	1 964	10	717	6.6	40	7	5
Gaastra city, Iron County	167	2	71	1 944	2	74	5.4	4	2	2
Gagetown village, Tuscola County	158	5	62	1 947	2	85	5.7	19	2	-
Gaines village, Genesee County	156	6	73	1 945	3	87	5.8	15	1	4
Gaines township, Genesee County	2 336	342	285	1 975	15	1 607	6.3	76	1	4
Gaines township, Kent County	7 755	1 714	364	1 985	313	3 798	5.5	987	17	9
Galesburg city, Kalamazoo County	811	95	239	1 970	37	317	5.0	134	5	-
Galien village, Berrien County	239	6	82	1 947	-	130	5.7	8	2	2
Galien township, Berrien County	680	50	191	1 956	5	383	5.8	31	10	10
Ganges township, Allegan County	1 374	185	342	1 966	18	757	5.7	70	33	33
Garden village, Delta County	129	5	50	1 946	5	89	6.1	13	-	-
Garden township, Delta County	654	88	104	1 965	73	237	4.7	137	66	49
Garden City city, Wayne County	11 719	153	637	1 956	318	5 043	5.3	1 010	26	13
Garfield township, Bay County	628	60	82	1 974	5	374	5.8	19	9	5
Garfield township, Clare County	1 934	331	206	1 973	103	580	4.9	221	73	63
Garfield township, Grand Traverse County	6 094	1 322	207	1 983	203	2 601	5.2	737	-	-
Garfield township, Kalkaska County	843	148	51	1 971	72	273	4.8	105	144	125
Garfield township, Mackinac County	1 033	81	208	1 963	45	431	5.1	102	41	44
Garfield township, Newaygo County	1 081	112	223	1 969	39	530	5.5	162	20	13
Gaylord city, Otsego County	1 766	292	190	1 971	134	615	4.7	442	10	25
Genesee township, Genesee County	9 893	1 003	841	1 966	191	4 926	5.5	662	91	87
Geneva township, Midland County	469	55	81	1 973	8	277	5.8	27	9	3
Geneva township, Van Buren County	1 553	220	268	1 981	74	882	5.7	116	50	45
Genoa township, Livingston County	6 334	1 626	323	1 983	100	4 024	6.3	265	26	29
Georgetown township, Ottawa County	14 418	2 144	342	1 980	435	9 886	6.5	817	57	201
Germfask township, Schoolcraft County	308	43	70	1 967	35	113	4.9	55	40	27
Gerrish township, Roscommon County	3 347	389	352	1 972	91	1 361	5.2	213	56	41
Gibraltar city, Wayne County	1 791	117	180	1 967	6	942	5.6	163	-	-
Gibson township, Bay County	432	50	82	1 972	4	228	5.6	17	10	12
Gilead township, Branch County	367	39	86	1 960	23	155	5.1	52	6	30
Gilford township, Tuscola County	339	14	166	1 941	-	212	6.0	10	6	7
Gilmore township, Benzie County	426	57	153	1 959	12	199	5.4	36	7	4
Gilmore township, Isabella County	747	81	62	1 975	31	312	5.2	86	31	33
Girard township, Branch County	855	47	277	1 963	5	487	5.8	50	6	4

Table 20. **Physical Housing Characteristics: 2000**—Con.

[Data based on a sample (except Tables 65-68). For information on confidentiality protection, coverage, sampling error, and nonsampling error, see Appendix G. For location of definitions, see "How to Use This Census Report"]

State County Place and County Subdivision	Total housing units	Year structure built			Rooms			No bedrooms or 1 bedroom	Lacking complete plumbing facilities	Lacking complete kitchen facilities
		1995 to March 2000	1939 or earlier	Median	1 or 2	6 or more	Median			
PLACE AND COUNTY SUBDIVISION—Con.										
Gladstone city, Delta County	2 284	214	872	1 954	98	1 167	5.5	281	6	15
Gladwin city, Gladwin County	1 332	136	281	1 966	41	652	5.4	245	-	18
Gladwin township, Gladwin County	414	32	101	1 971	16	217	5.6	34	58	54
Glen Arbor township, Leelanau County	1 617	159	183	1 978	168	732	5.3	224	9	20
Gobles city, Van Buren County	329	10	138	1 952	12	186	5.8	51	6	5
Golden township, Oceana County	2 181	376	192	1 980	80	763	5.0	228	45	43
Goodar township, Ogemaw County	546	12	74	1 961	47	143	4.7	83	58	53
Goodland township, Lapeer County	621	122	132	1 975	9	420	6.1	36	4	2
Goodrich village, Genesee County	527	183	126	1 975	15	338	6.1	38	-	-
Goodwell township, Newaygo County	246	39	58	1 970	11	118	5.4	22	20	20
Gore township, Huron County	183	30	30	1 978	10	67	5.0	10	6	6
Gourley township, Menominee County	227	53	24	1 977	23	112	5.5	39	33	26
Grand Beach village, Berrien County	333	53	97	1 958	-	285	6.8	3	-	2
Grand Blanc city, Genesee County	3 718	230	165	1 972	180	1 914	5.6	806	-	-
Grand Blanc township, Genesee County	12 457	1 734	392	1 974	415	7 302	5.9	1 489	35	-
Grand Haven city, Ottawa County	5 565	171	1 725	1 956	190	2 675	5.4	832	8	6
Grand Haven township, Ottawa County	5 066	886	239	1 982	48	3 361	6.3	131	-	-
Grand Island township, Alger County	49	6	13	1 964	-	27	5.9	11	12	12
Grand Ledge city	3 405	157	1 081	1 967	114	1 798	5.6	472	-	8
Clinton County (part)	4	-	-	1 975	-	4	6.0	-	-	-
Eaton County (part)	3 401	157	1 081	1 967	114	1 794	5.6	472	-	8
Grand Rapids city, Kent County	78 003	2 550	28 474	1 951	4 860	39 943	5.6	13 563	632	1 073
Grand Rapids charter township, Kent County	5 006	855	251	1 976	155	3 895	7.0	290	6	81
Grandville city, Kent County	6 279	273	615	1 972	220	3 388	5.7	689	29	7
Grant township, Cheboygan County	852	118	58	1 971	30	265	4.8	78	12	11
Grant township, Clare County	1 365	207	114	1 974	32	707	5.6	97	14	18
Grant township, Grand Traverse County	467	69	127	1 972	25	216	5.4	54	13	15
Grant township, Huron County	337	37	107	1 960	6	208	6.0	12	4	10
Grant township, Iosco County	1 556	119	87	1 966	45	516	4.8	192	40	30
Grant township, Keweenaw County	470	21	113	1 951	63	142	4.8	153	160	101
Grant township, Mason County	495	69	38	1 977	10	211	5.2	46	18	20
Grant township, Mecosta County	361	27	86	1 971	6	211	5.8	15	4	4
Grant city, Newaygo County	347	16	112	1 956	8	178	5.6	53	-	2
Grant township, Newaygo County	1 165	178	153	1 975	35	626	5.7	55	9	13
Grant township, Oceana County	1 156	188	140	1 976	40	558	5.4	80	22	29
Grant township, St. Clair County	606	104	100	1 978	2	410	6.1	16	-	-
Grass Lake village, Jackson County	423	33	207	1 941	12	232	5.7	46	-	2
Grass Lake charter township, Jackson County	1 815	368	462	1 969	34	1 119	6.0	133	-	2
Grattan township, Kent County	1 429	188	262	1 970	19	936	6.4	57	3	4
Grayling city, Crawford County	894	93	281	1 956	86	371	5.1	210	13	15
Grayling township, Crawford County	3 916	568	399	1 974	242	1 648	5.2	442	246	240
Greater Galesburg CDP, Kalamazoo County	644	99	70	1 971	7	378	5.8	65	2	2
Green township, Alpena County	816	95	102	1 973	39	321	5.1	67	65	59
Green charter township, Mecosta County	1 429	277	119	1 977	51	743	5.6	100	22	35
Greenbush township, Alcona County	1 447	115	137	1 966	48	488	4.9	118	45	40
Greenbush township, Clinton County	759	66	253	1 965	3	566	6.3	28	2	2
Greendale township, Midland County	647	113	40	1 977	7	328	5.5	28	4	-
Green Lake township, Grand Traverse County	2 504	480	109	1 980	65	1 203	5.4	169	23	23
Greenland township, Ontonagon County	587	31	312	1940-	59	266	5.3	88	87	80
Greenleaf township, Sanilac County	317	26	108	1 970	2	169	5.7	15	15	16
Green Oak township, Livingston County	5 780	818	438	1 977	115	3 741	6.2	357	38	40
Greenville city, Montcalm County	3 556	275	898	1 962	188	1 662	5.3	657	8	-
Greenwood township, Clare County	867	130	43	1 976	118	274	4.8	206	78	72
Greenwood township, Oceana County	460	48	62	1 973	19	215	5.3	42	6	6
Greenwood township, Oscoda County	1 657	319	33	1 978	88	515	4.8	203	95	70
Greenwood township, St. Clair County	492	81	130	1 972	6	325	6.2	12	7	5
Greenwood township, Wexford County	352	66	30	1 977	59	110	4.6	80	68	59
Greilickville CDP, Leelanau County	674	147	49	1 975	16	382	5.8	30	-	-
Grim township, Gladwin County	120	13	7	1 971	5	23	4.3	31	13	15
Grosse Ile township, Wayne County	4 335	369	559	1 968	25	3 290	6.9	119	-	-
Grosse Ile CDP, Wayne County	4 335	369	559	1 968	25	3 290	6.9	119	-	-
Grosse Pointe city, Wayne County	2 504	12	1 384	1940-	7	1 872	7.0	114	7	-
Grosse Pointe township, Wayne County	1 054	17	122	1 958	-	1 014	8.4	-	-	-
Grosse Pointe Farms city, Wayne County	3 937	41	1 421	1 947	6	3 633	7.4	26	-	-
Grosse Pointe Park city, Wayne County	5 043	91	2 908	1940-	39	3 873	7.1	266	17	29
Grosse Pointe Shores village	1 092	17	126	1 958	-	1 047	8.4	-	-	-
Macomb County (part)	38	-	4	1 955	-	33	7.2	-	-	-
Wayne County (part)	1 054	17	122	1 958	-	1 014	8.4	-	-	-
Grosse Pointe Woods city, Wayne County	6 717	78	753	1 953	8	5 605	6.8	62	-	6
Grout township, Gladwin County	745	85	71	1 975	24	349	5.4	57	22	25
Groveland township, Oakland County	2 199	244	159	1 979	18	1 420	6.3	96	4	35
Gunplain township, Allegan County	2 191	369	261	1 976	11	1 381	6.1	47	5	5
Gustin township, Alcona County	498	42	70	1 971	28	177	4.9	63	9	9
Gwinn CDP, Marquette County	1 022	49	227	1 970	24	450	5.3	72	-	-
Hadley township, Lapeer County	1 646	243	195	1 977	8	1 243	6.4	22	20	12
Hagar township, Berrien County	2 122	103	506	1 957	82	1 067	5.5	231	14	11
Haight township, Ontonagon County	242	16	70	1 950	75	41	3.8	80	83	81
Hamburg township, Livingston County	7 687	1 836	524	1 981	48	5 411	6.4	243	25	25
Hamilton township, Clare County	1 662	114	67	1 968	185	511	4.7	374	157	119
Hamilton township, Gratiot County	185	17	61	1 962	2	102	5.8	16	5	2
Hamilton township, Van Buren County	723	50	152	1 973	13	400	5.7	42	14	12
Hamlin township, Eaton County	1 080	152	144	1 980	-	628	5.9	14	-	-
Hamlin township, Mason County	2 128	239	245	1 975	55	1 065	5.5	144	17	16
Hampton township, Bay County	4 341	159	485	1 972	226	1 819	5.1	775	-	9
Hamtramck city, Wayne County	8 894	45	4 781	1940-	436	3 209	5.0	1 252	77	106
Hancock city, Houghton County	1 985	33	1 046	1940-	55	971	5.4	351	7	7
Hancock township, Houghton County	265	31	61	1 968	27	98	5.0	58	35	22
Handy township, Livingston County	2 545	379	566	1 974	72	1 308	5.6	242	6	10

Table 20. **Physical Housing Characteristics: 2000**—Con.

[Data based on a sample (except Tables 65-68). For information on confidentiality protection, coverage, sampling error, and nonsampling error, see Appendix G.
For location of definitions, see "How to Use This Census Report"]

State County Place and County Subdivision	Total housing units	Year structure built			Rooms			No bedrooms or 1 bedroom	Lacking complete plumbing facilities	Lacking complete kitchen facilities
		1995 to March 2000	1939 or earlier	Median	1 or 2	6 or more	Median			
PLACE AND COUNTY SUBDIVISION—Con.										
Hanover village, Jackson County	166	-	101	1940-	5	80	5.4	15	-	-
Hanover township, Jackson County	1 491	117	345	1 971	13	908	6.1	58	-	-
Hanover township, Wexford County	634	101	59	1 979	43	230	5.1	91	60	54
Harbor Beach city, Huron County	925	21	440	1 943	19	441	5.4	56	12	17
Harbor Springs city, Emmet County	1 092	87	473	1 951	40	550	5.5	132	4	7
Haring township, Wexford County	1 152	201	77	1 978	41	630	5.7	55	27	39
Harper Woods city, Wayne County	6 514	23	263	1 954	126	3 063	5.4	673	-	6
Harrietta village, Wexford County	91	2	20	1 967	-	38	5.2	2	-	-
Harris township, Menominee County	869	114	185	1 975	99	336	5.1	154	96	90
Harrison city, Clare County	1 192	54	138	1 964	80	446	5.0	244	16	12
Harrison CDP, Macomb County	11 485	853	668	1 974	498	4 835	5.1	1 961	74	54
Harrison township, Macomb County	11 485	853	668	1 974	498	4 835	5.1	1 961	74	54
Harrisville city, Alcona County	334	20	112	1 958	14	126	5.0	60	4	6
Harrisville township, Alcona County	785	79	99	1 972	23	403	5.6	55	18	17
Hart city, Oceana County	826	12	377	1 945	48	429	5.6	135	12	7
Hart township, Oceana County	859	69	196	1 971	29	473	5.7	49	14	6
Hartford city, Van Buren County	1 038	60	350	1 955	43	443	5.2	166	2	7
Hartford township, Van Buren County	1 169	111	223	1 972	59	541	5.4	134	6	-
Hartland township, Livingston County	3 954	1 249	227	1 983	21	3 044	6.8	76	12	-
Hartwick township, Osceola County	492	34	83	1 970	51	175	4.7	86	82	87
Harvey CDP, Marquette County	616	31	53	1 972	63	269	5.1	98	3	3
Haslett CDP, Ingham County	5 346	469	236	1 976	363	2 274	5.1	1 154	15	15
Hastings city, Barry County	2 950	216	976	1 952	43	1 586	5.7	395	10	21
Hastings charter township, Barry County	1 105	116	214	1 968	16	708	6.2	52	-	-
Hatton township, Clare County	462	74	55	1 975	40	204	5.3	62	33	36
Hawes township, Alcona County	1 040	105	125	1 969	92	283	4.6	163	56	40
Hay township, Gladwin County	1 326	134	58	1 970	116	378	4.7	236	96	94
Hayes township, Charlevoix County	1 026	235	134	1 984	12	614	5.9	25	12	12
Hayes township, Clare County	3 881	304	71	1 967	351	1 001	4.4	811	245	192
Hayes township, Otsego County	1 317	314	26	1 982	37	691	5.6	65	73	77
Haynes township, Alcona County	592	78	74	1 973	28	273	5.4	50	27	23
Hazel Park city, Oakland County	7 612	61	1 550	1 953	256	3 085	5.2	999	66	57
Hazelton township, Shiawassee County	860	52	264	1 961	-	546	6.0	32	19	4
Heath township, Allegan County	1 076	293	116	1 984	22	687	6.1	48	4	-
Hebron township, Cheboygan County	202	47	39	1 984	22	93	5.4	29	18	18
Helena township, Antrim County	802	144	151	1 973	36	371	5.4	103	4	2
Hematite township, Iron County	343	11	100	1 967	79	126	4.8	83	154	153
Hemlock CDP, Saginaw County	648	69	152	1 964	26	332	5.6	60	-	-
Henderson township, Wexford County	108	16	29	1 969	8	58	5.7	8	12	12
Hendricks township, Mackinac County	188	34	26	1 966	14	68	4.9	30	13	13
Henrietta township, Jackson County	1 733	254	361	1 972	9	1 041	5.9	64	-	-
Hersey village, Osceola County	167	2	59	1 963	6	103	6.0	8	-	-
Hersey township, Osceola County	1 053	131	128	1 975	65	454	5.2	96	58	64
Hesperia village	447	39	93	1 959	20	200	5.3	74	13	10
Newaygo County (part)	182	33	47	1 958	16	68	4.9	44	13	8
Oceana County (part)	265	6	46	1 960	4	132	5.5	30	-	2
Hiawatha township, Schoolcraft County	932	81	151	1 969	59	379	5.1	168	51	41
Higgins township, Roscommon County	1 171	75	144	1 969	119	415	4.8	223	68	62
Highland township, Oakland County	7 148	960	494	1 975	143	4 565	6.1	310	45	28
Highland township, Osceola County	564	60	143	1 970	14	307	5.7	46	26	22
Highland Park city, Wayne County	7 249	223	3 054	1 944	503	3 544	5.4	1 871	234	300
Hill township, Ogemaw County	2 116	159	253	1 964	105	505	4.5	252	100	81
Hillman village, Montmorency County	325	33	63	1 972	10	111	4.8	43	9	7
Hillman township, Montmorency County	1 625	114	173	1 971	71	568	4.9	146	120	109
Hillsdale city, Hillsdale County	3 308	80	1 251	1 949	200	1 535	5.3	815	12	32
Hillsdale township, Hillsdale County	776	110	114	1 971	14	491	6.2	51	9	9
Hinton township, Mecosta County	425	45	127	1 968	14	232	5.7	40	14	5
Holland township, Missaukee County	238	19	10	1 970	20	76	4.5	43	67	60
Holland city	12 558	631	2 824	1 963	725	6 039	5.4	1 839	71	57
Allegan County (part)	2 845	208	109	1 979	109	1 241	5.2	417	28	-
Ottawa County (part)	9 713	423	2 715	1 957	616	4 798	5.5	1 422	43	57
Holland township, Ottawa County	10 309	2 981	469	1 985	494	5 222	5.5	1 039	55	23
Holly village, Oakland County	2 509	360	564	1 969	54	1 164	5.3	324	-	-
Holly township, Oakland County	3 926	526	740	1 970	73	2 266	5.8	349	-	-
Holmes township, Menominee County	403	31	74	1 974	65	85	4.0	112	117	101
Holt CDP, Ingham County	4 690	316	370	1 972	137	2 222	5.4	584	18	8
Holton township, Muskegon County	985	83	157	1 972	9	402	5.2	51	10	2
Home township, Montcalm County	1 126	54	271	1 963	24	633	5.8	92	9	5
Home township, Newaygo County	227	22	40	1 971	38	73	4.8	50	40	38
Homer village, Calhoun County	755	23	303	1 953	7	411	5.7	69	-	2
Homer township, Calhoun County	1 182	82	407	1 960	11	666	5.8	84	19	12
Homer township, Midland County	1 494	121	170	1 969	4	867	5.8	72	-	-
Homestead township, Benzie County	992	200	135	1 976	46	470	5.4	97	36	29
Honor village, Benzie County	151	9	45	1 963	3	69	5.3	11	3	-
Hope township, Barry County	1 669	159	214	1 967	57	793	5.4	142	17	-
Hope township, Midland County	608	29	73	1 970	14	293	5.4	31	5	5
Hopkins village, Allegan County	226	10	123	1940-	-	149	6.5	17	-	-
Hopkins township, Allegan County	913	94	362	1 956	12	615	6.3	39	5	-
Horton township, Ogemaw County	576	68	52	1 975	30	210	5.0	72	26	24
Houghton city, Houghton County	2 192	100	828	1 962	362	860	4.6	691	19	17
Houghton township, Keweenaw County	286	54	89	1 957	39	122	5.1	95	16	9
Houghton Lake CDP, Roscommon County	3 073	239	248	1 963	132	876	4.7	395	14	15
Howard township, Cass County	2 651	271	319	1 965	19	1 443	5.7	147	19	7
Howard City village, Montcalm County	618	90	191	1 965	21	297	5.4	88	7	7
Howell city, Livingston County	4 087	448	994	1 974	266	1 602	4.9	792	12	31
Howell township, Livingston County	1 972	422	125	1 977	17	1 277	6.1	60	33	17
Hubbard Lake CDP, Alcona County	1 429	125	176	1 965	64	475	4.8	169	18	14

Table 20. **Physical Housing Characteristics: 2000**—Con.

[Data based on a sample (except Tables 65-68). For information on confidentiality protection, coverage, sampling error, and nonsampling error, see Appendix G.
For location of definitions, see "How to Use This Census Report"]

State County Place and County Subdivision	Total housing units	Year structure built			Rooms			No bedrooms or 1 bedroom	Lacking complete plumbing facilities	Lacking complete kitchen facilities
		1995 to March 2000	1939 or earlier	Median	1 or 2	6 or more	Median			
PLACE AND COUNTY SUBDIVISION—Con.										
Hubbardston village	135	3	72	1940-	2	95	6.6	4	-	-
Clinton County (part)	11	3	6	1940-	-	9	6.2	-	-	-
Ionia County (part)	124	-	66	1940-	2	86	6.6	4	-	-
Hubbell CDP, Houghton County	475	7	394	1940-	4	321	6.0	20	5	5
Hudson township, Charlevoix County	466	98	27	1 976	12	236	5.5	36	14	11
Hudson city, Lenawee County	1 019	36	577	1940-	12	629	6.1	130	12	8
Hudson township, Lenawee County	719	73	247	1 964	4	483	6.2	20	4	4
Hudson township, Mackinac County	221	42	22	1 975	19	70	4.7	35	29	25
Hudsonville city, Ottawa County	2 634	258	224	1 977	45	1 541	5.9	130	-	-
Hulbert township, Chippewa County	229	32	18	1 974	25	67	4.7	45	38	37
Humboldt township, Marquette County	412	20	45	1 968	60	149	4.8	135	138	129
Hume township, Huron County	858	57	81	1 966	18	286	4.9	49	17	12
Huntington Woods city, Oakland County	2 416	14	458	1 948	5	2 213	7.1	12	10	5
Huron township, Huron County	406	29	87	1 971	12	163	5.1	20	18	18
Huron charter township, Wayne County	4 888	984	579	1 976	50	3 099	6.0	156	19	21
Ida township, Monroe County	1 655	196	385	1 968	6	1 265	6.4	37	7	10
Imlay township, Lapeer County	920	145	226	1 969	9	638	6.2	33	4	4
Imlay City city, Lapeer County	1 599	170	380	1 973	184	634	5.0	406	-	71
Independence township, Oakland County	12 357	2 586	466	1 980	164	8 583	6.4	825	27	26
Indianfields township, Tuscola County	2 722	113	735	1 960	185	1 322	5.4	399	45	28
Indian River CDP, Cheboygan County	1 567	239	238	1 976	83	635	5.1	183	9	13
Ingallston township, Menominee County	762	66	157	1 969	68	294	5.0	120	98	86
Ingersoll township, Midland County	1 111	94	164	1 968	17	664	5.9	54	-	-
Ingham township, Ingham County	738	70	225	1 971	3	560	6.4	22	6	6
Inkster city, Wayne County	12 013	202	863	1 959	981	3 854	4.9	2 452	56	75
Inland township, Benzie County	713	184	55	1 982	25	287	5.2	64	15	15
Interior township, Ontonagon County	314	21	150	1 942	33	93	4.8	73	52	43
Inverness township, Cheboygan County	1 249	147	179	1 970	26	725	5.8	82	14	9
Inwood township, Schoolcraft County	623	51	84	1 965	70	173	4.5	108	43	33
Ionia city, Ionia County	2 623	134	1 259	1 942	151	1 421	5.7	482	56	55
Ionia township, Ionia County	1 408	277	314	1 975	7	709	5.5	50	14	4
Iosco township, Livingston County	964	254	143	1 988	14	675	6.2	23	-	4
Ira township, St. Clair County	2 879	533	323	1 979	79	1 415	5.5	183	-	-
Iron Mountain city, Dickinson County	3 816	78	1 852	1 941	144	1 862	5.4	447	53	69
Iron River city, Iron County	991	19	507	1940-	41	475	5.4	115	4	7
Iron River township, Iron County	916	67	227	1 960	97	267	4.8	172	142	123
Ironwood city, Gogebic County	3 347	22	1 969	1940-	222	1 524	5.3	451	23	21
Ironwood township, Gogebic County	1 567	85	440	1 963	76	599	5.0	269	187	155
Irving township, Barry County	931	180	217	1 981	13	676	6.4	23	-	-
Isabella township, Isabella County	836	91	192	1 971	12	504	5.9	20	5	5
Ishpeming city, Marquette County	3 207	48	2 007	1940-	54	1 514	5.4	431	15	24
Ishpeming township, Marquette County	1 707	93	253	1 969	111	680	5.2	214	232	178
Ithaca city, Gratiot County	1 291	75	506	1 954	36	715	5.8	108	18	-
Jackson city, Jackson County	15 241	112	7 783	1940-	749	7 580	5.5	2 695	53	116
James township, Saginaw County	763	32	154	1 960	6	484	5.9	15	1	5
Jamestown charter township, Ottawa County	1 536	349	316	1 975	-	1 324	7.0	-	8	8
Jasper township, Midland County	436	43	67	1 974	12	245	5.7	26	2	4
Jefferson township, Cass County	980	193	181	1 974	16	613	6.0	47	5	13
Jefferson township, Hillsdale County	1 567	116	449	1 963	13	761	5.4	101	19	8
Jenison CDP, Ottawa County	6 062	365	109	1 973	208	4 253	6.5	344	35	144
Jerome township, Midland County	2 083	237	99	1 972	41	1 088	5.6	140	16	25
Johnstown township, Barry County	1 375	95	284	1 963	36	847	6.0	79	17	17
Jonesfield township, Saginaw County	674	28	226	1 954	15	497	6.3	36	2	4
Jonesville village, Hillsdale County	981	45	387	1 953	14	591	6.0	120	-	12
Jordan township, Antrim County	425	75	48	1 980	13	177	5.2	33	9	9
Joyfield township, Benzie County	341	35	28	1 976	12	155	5.4	33	6	2
Juniata township, Tuscola County	642	56	132	1 972	8	378	5.9	27	9	9
Kalamazoo city, Kalamazoo County	31 782	1 012	9 182	1 956	2 934	12 825	5.0	7 620	159	179
Kalamazoo township, Kalamazoo County	9 871	698	1 227	1 961	343	4 179	5.2	1 070	22	21
Kalamo township, Eaton County	648	77	266	1 964	6	435	6.2	30	7	6
Kaleva village, Manistee County	255	6	68	1 952	8	113	5.3	23	2	-
Kalkaska village, Kalkaska County	957	74	196	1 969	76	372	4.9	196	22	18
Kalkaska township, Kalkaska County	2 194	317	287	1 975	131	954	5.2	303	62	48
Kasson township, Leelanau County	655	111	128	1 977	14	343	5.6	36	8	4
Kawkawlin township, Bay County	2 021	175	342	1 971	29	1 128	5.7	84	-	-
Kearney township, Antrim County	922	114	182	1 973	65	412	5.3	143	5	1
Keego Harbor city, Oakland County	1 317	25	396	1 957	73	486	5.0	199	6	26
Keeler township, Van Buren County	1 562	71	276	1 960	70	685	5.3	138	8	11
Keene township, Ionia County	561	93	149	1 977	11	377	6.4	26	6	1
Kenockee township, St. Clair County	866	190	175	1 977	-	593	6.1	20	12	8
Kent City village, Kent County	393	24	98	1 968	10	163	5.2	48	3	-
Kentwood city, Kent County	19 490	2 398	298	1 979	1 478	8 249	5.1	3 799	38	24
Kimball township, St. Clair County	3 302	694	403	1 971	47	1 879	5.7	131	7	-
Kinde village, Huron County	228	5	99	1 947	5	122	5.7	17	-	2
Kinderhook township, Branch County	1 187	120	174	1 970	96	529	5.3	132	12	13
Kingsford city, Dickinson County	2 571	114	890	1 954	125	1 065	5.2	338	15	47
Kingsley village, Grand Traverse County	517	154	74	1 987	5	237	5.4	45	-	-
Kingston village, Tuscola County	183	11	73	1 948	8	94	5.6	16	-	-
Kingston township, Tuscola County	646	61	182	1 968	6	363	5.8	28	13	15
Kinross charter township, Chippewa County	1 530	55	38	1 964	65	770	5.5	129	72	83
K. I. Sawyer AFB CDP, Marquette County	1 678	4	5	1 964	8	600	5.2	27	-	-
Klacking township, Ogemaw County	439	67	58	1 974	67	152	4.7	90	94	92
Kochville township, Saginaw County	990	98	126	1 967	8	540	5.7	31	7	7
Koehler township, Cheboygan County	870	98	86	1 974	41	337	5.0	108	43	39
Koylton township, Tuscola County	606	80	119	1 972	21	328	5.7	52	10	19
Krakow township, Presque Isle County	718	73	106	1 972	82	235	4.7	101	86	78
Lafayette township, Gratiot County	259	4	126	1 942	2	183	6.6	6	-	4
La Grange township, Cass County	1 595	78	441	1 955	32	839	5.6	208	14	19
Laingsburg city, Shiawassee County	476	30	233	1 942	8	241	5.5	37	4	6

Table 20. **Physical Housing Characteristics: 2000**—Con.

[Data based on a sample (except Tables 65-68). For information on confidentiality protection, coverage, sampling error, and nonsampling error, see Appendix G. For location of definitions, see "How to Use This Census Report"]

State County Place and County Subdivision	Total housing units	Year structure built			Rooms			No bedrooms or 1 bedroom	Lacking complete plumbing facilities	Lacking complete kitchen facilities
		1995 to March 2000	1939 or earlier	Median	1 or 2	6 or more	Median			
PLACE AND COUNTY SUBDIVISION—Con.										
Laird township, Houghton County	446	29	123	1 962	32	184	5.2	76	131	113
Lake township, Benzie County	1 080	92	127	1 971	21	516	5.4	57	12	12
Lake charter township, Berrien County	1 338	166	250	1 970	27	875	6.2	59	7	7
Lake township, Huron County	1 390	141	123	1 965	21	502	5.0	79	7	13
Lake township, Lake County	2 191	157	182	1 973	155	522	4.4	480	165	122
Lake township, Macomb County	38	-	4	1 955	-	33	7.2	-	-	-
Lake township, Menominee County	583	44	104	1 966	72	178	4.6	117	126	118
Lake township, Missaukee County	1 668	237	96	1 977	62	755	5.3	137	59	61
Lake township, Roscommon County	1 667	135	45	1 969	76	464	4.8	117	38	34
Lake Angelus city, Oakland County	148	14	29	1 965	2	130	7.8	2	2	2
Lake Ann village, Benzie County	182	21	32	1 968	8	83	5.3	14	5	5
Lake City city, Missaukee County	497	16	133	1 958	15	229	5.3	63	-	2
Lake Fenton CDP, Genesee County	2 088	357	213	1 972	55	1 455	6.5	114	38	75
Lakefield township, Luce County	906	135	109	1 973	59	333	5.0	104	88	71
Lakefield township, Saginaw County	378	35	52	1 971	-	236	6.0	4	-	2
Lake Linden village, Houghton County	573	10	353	1940-	17	273	5.4	84	3	2
Lake Michigan Beach CDP, Berrien County	1 012	43	244	1 952	42	427	5.1	153	6	-
Lake Odessa village, Ionia County	973	27	381	1 950	26	466	5.4	158	-	-
Lake Orion village, Oakland County	1 319	71	491	1 952	178	656	5.5	334	-	8
Laketon township, Muskegon County	2 802	332	268	1 970	35	2 002	6.3	96	6	-
Laketown township, Allegan County	2 370	265	402	1 980	37	1 639	6.6	137	-	7
Lakeview village, Montcalm County	448	10	201	1 947	23	269	5.9	55	10	17
Lakewood Club village, Muskegon County	354	110	72	1 975	4	191	5.6	6	1	1
Lambertville CDP, Monroe County	3 358	538	202	1 969	-	2 625	6.7	100	-	5
Lamotte township, Sanilac County	384	17	128	1 959	-	221	5.9	8	3	2
L'Anse village, Baraga County	981	25	413	1 948	55	403	5.2	149	-	-
L'Anse township, Baraga County	1 939	129	545	1 962	87	770	5.1	241	54	54
Lansing city	53 209	933	13 202	1 958	3 723	22 453	5.2	9 957	321	361
Eaton County (part)	2 192	151	23	1 975	245	705	4.8	604	7	32
Ingham County (part)	51 017	782	13 179	1 957	3 478	21 748	5.2	9 353	314	329
Lansing charter township, Ingham County	4 325	19	323	1 960	211	1 418	4.8	767	19	29
Lapeer city, Lapeer County	3 653	374	810	1 973	289	1 201	4.9	817	-	22
Lapeer township, Lapeer County	1 831	160	220	1 973	26	1 391	6.5	52	13	13
Larkin charter township, Midland County	1 508	253	112	1 979	6	1 171	7.1	6	-	-
La Salle township, Monroe County	1 852	185	388	1 964	32	1 279	6.1	61	11	25
Lathrup Village city, Oakland County	1 647	32	168	1 957	6	1 440	7.2	18	-	-
Laurium village, Houghton County	1 079	2	858	1940-	65	693	6.1	109	25	19
Lawrence village, Van Buren County	406	26	141	1 955	27	209	5.6	67	3	1
Lawrence township, Van Buren County	1 515	141	432	1 965	40	866	5.8	130	32	24
Lawton village, Van Buren County	675	41	291	1 948	17	343	5.5	75	2	4
Leavitt township, Oceana County	444	36	107	1 969	36	178	5.0	63	22	22
Lebanon township, Clinton County	222	21	113	1940-	-	152	6.2	7	-	-
Lee township, Allegan County	1 830	244	313	1 973	71	570	4.9	180	21	18
Lee township, Calhoun County	460	13	128	1 966	14	300	6.1	19	6	4
Lee township, Midland County	1 623	166	82	1 976	28	684	5.2	63	-	-
Leelanau township, Leelanau County	1 744	238	485	1 974	44	991	5.8	96	14	22
Leighton township, Allegan County	1 397	142	482	1 961	18	883	6.1	61	9	-
Leland township, Leelanau County	1 619	125	492	1 963	61	1 041	6.1	112	22	29
Lennon village	200	4	56	1 957	2	126	6.0	6	-	-
Genesee County (part)	31	-	13	1 955	-	23	6.4	-	-	-
Shiawassee County (part)	169	4	43	1 957	2	103	5.9	6	-	-
Lenox township, Macomb County	2 646	572	401	1 980	55	1 486	5.7	109	4	25
Leonard village, Oakland County	135	5	73	1940-	-	81	6.0	6	-	-
Leoni township, Jackson County	5 565	315	1 264	1 959	112	2 939	5.6	403	51	36
Leonidas township, St. Joseph County	431	31	203	1 947	1	303	6.4	13	12	25
Leroy township, Calhoun County	1 240	153	279	1 964	8	886	6.2	50	16	8
Leroy township, Ingham County	1 411	105	367	1 972	36	768	5.7	80	-	-
Le Roy village, Osceola County	107	4	54	1940-	-	82	6.6	4	-	2
Le Roy township, Osceola County	535	48	168	1 967	17	326	6.0	37	37	34
Leslie city, Ingham County	770	22	354	1 945	10	402	5.6	82	3	-
Leslie township, Ingham County	892	122	162	1 973	-	549	6.0	25	-	-
Level Park-Oak Park CDP, Calhoun County	1 455	132	173	1 957	8	906	5.9	29	4	4
Lewiston CDP, Montmorency County	1 239	79	66	1 971	54	373	4.8	91	23	21
Lexington village, Sanilac County	1 062	154	172	1 979	97	280	4.4	229	4	8
Lexington township, Sanilac County	2 334	283	431	1 972	105	1 045	5.3	301	13	14
Liberty township, Jackson County	1 191	128	188	1 972	15	740	6.1	61	21	13
Liberty township, Wexford County	393	51	72	1 977	13	182	5.3	30	25	18
Lilley township, Newaygo County	1 014	84	68	1 967	126	158	4.1	232	120	109
Lima township, Washtenaw County	1 236	183	222	1 972	14	934	6.8	69	-	-
Limestone township, Alger County	319	41	67	1 969	35	112	5.0	71	85	83
Lincoln village, Alcona County	227	13	55	1 956	16	57	4.7	47	-	-
Lincoln township, Arenac County	440	37	75	1 973	13	205	5.4	15	21	13
Lincoln charter township, Berrien County	5 976	429	366	1 972	71	3 454	5.9	366	10	14
Lincoln township, Clare County	1 949	294	82	1 973	210	537	4.7	349	169	152
Lincoln township, Huron County	360	10	121	1 956	3	231	6.1	10	8	8
Lincoln township, Isabella County	732	84	130	1 975	22	475	6.1	31	-	-
Lincoln township, Midland County	880	216	44	1 978	11	535	5.9	22	2	11
Lincoln township, Newaygo County	830	92	171	1 972	57	246	4.7	129	35	27
Lincoln township, Osceola County	823	106	96	1 977	39	338	5.2	72	52	43
Lincoln Park city, Wayne County	16 821	170	1 964	1 953	581	6 095	5.1	2 026	65	81
Linden city, Genesee County	1 226	226	194	1 976	29	631	5.6	77	3	14
Litchfield city, Hillsdale County	602	51	213	1 959	14	315	5.6	98	-	-
Litchfield township, Hillsdale County	384	27	149	1 958	2	265	6.1	6	16	13
Littlefield township, Emmet County	1 506	204	147	1 977	106	655	5.2	195	8	4
Little Traverse township, Emmet County	1 575	150	220	1 977	48	841	5.7	104	8	4
Livingston township, Otsego County	930	180	54	1 981	27	662	6.3	50	6	8
Livonia city, Wayne County	38 658	1 143	1 542	1 963	804	24 392	6.0	2 628	75	63

Table 20. **Physical Housing Characteristics: 2000**—Con.

[Data based on a sample (except Tables 65-68). For information on confidentiality protection, coverage, sampling error, and nonsampling error, see Appendix G. For location of definitions, see "How to Use This Census Report"]

State County Place and County Subdivision	Total housing units	Year structure built			Rooms			No bedrooms or 1 bedroom	Lacking complete plumbing facilities	Lacking complete kitchen facilities
		1995 to March 2000	1939 or earlier	Median	1 or 2	6 or more	Median			
PLACE AND COUNTY SUBDIVISION—Con.										
Locke township, Ingham County	586	61	207	1 961	5	438	6.5	10	7	5
Lockport township, St. Joseph County	1 585	159	229	1 971	40	889	5.8	107	34	42
Lodi township, Washtenaw County	2 025	571	187	1 984	2	1 709	7.4	48	-	-
Logan township, Mason County	371	55	10	1 980	72	86	4.2	100	55	55
Logan township, Ogemaw County	430	46	42	1 973	33	131	4.7	53	29	27
London township, Monroe County	1 061	135	209	1 966	9	767	6.3	30	9	4
Long Lake township, Grand Traverse County	3 175	479	110	1 983	38	1 929	5.9	145	39	34
Long Rapids township, Alpena County	549	63	82	1 972	33	235	5.2	69	39	30
Lost Lake Woods CDP, Alcona County	498	25	34	1 973	2	194	5.2	16	-	-
Loud township, Montmorency County	419	25	71	1 966	69	83	4.2	111	90	73
Lovells township, Crawford County	913	140	121	1 972	86	309	4.9	197	84	75
Lowell city, Kent County	1 550	56	488	1 963	73	717	5.3	229	6	22
Lowell township, Kent County	1 764	211	226	1 977	44	1 229	6.4	67	23	15
Ludington city, Mason County	4 266	217	1 795	1 947	123	1 968	5.3	633	23	16
Luna Pier city, Monroe County	661	25	202	1 953	29	345	5.6	126	3	12
Luther village, Lake County	185	14	62	1 956	4	90	5.4	8	6	8
Lyndon township, Washtenaw County	1 055	130	145	1 973	-	633	6.0	54	10	7
Lynn township, St. Clair County	405	78	114	1 972	2	293	6.4	12	6	6
Lyon township, Oakland County	4 047	852	141	1 982	60	2 785	6.3	144	8	8
Lyon township, Roscommon County	2 284	248	137	1 963	82	708	4.8	227	50	55
Lyons village, Ionia County	306	14	130	1 954	3	164	5.7	10	-	-
Lyons township, Ionia County	1 325	124	460	1 964	19	793	5.9	82	10	6
McBain city, Missaukee County	277	11	86	1 957	6	131	5.3	51	3	3
McBride village, Montcalm County	87	4	49	1940-	2	58	5.9	2	5	3
Mackinac Island city, Mackinac County	567	32	272	1 943	53	275	5.4	119	-	2
Mackinaw township, Cheboygan County	414	25	73	1 966	32	168	5.2	62	3	3
Mackinaw City village	602	35	127	1 963	43	244	5.1	109	3	10
Cheboygan County (part)	218	-	54	1 959	13	72	5.0	34	-	-
Emmet County (part)	384	35	73	1 967	30	172	5.2	75	3	10
McKinley township, Emmet County	571	37	152	1 965	26	211	5.0	84	9	7
McKinley township, Huron County	287	24	91	1 956	16	164	5.9	27	-	5
McMillan township, Luce County	1 971	129	566	1 958	182	681	4.8	398	359	352
McMillan township, Ontonagon County	366	18	147	1 948	36	138	5.0	52	55	49
Macomb township, Macomb County	17 922	7 929	328	1 993	132	11 569	6.1	325	43	72
Macon township, Lenawee County	511	55	212	1 956	2	397	6.5	22	-	-
Madison charter township, Lenawee County	2 340	425	299	1 964	49	1 507	6.0	93	7	16
Madison Heights city, Oakland County	13 623	276	575	1 960	1 148	4 543	4.9	2 895	38	36
Mancelona village, Antrim County	578	32	205	1 954	20	321	5.7	65	6	10
Mancelona township, Antrim County	2 152	390	341	1 976	135	797	5.1	248	107	105
Manchester village, Washtenaw County	933	108	368	1 955	26	565	5.9	89	4	4
Manchester township, Washtenaw County	1 718	198	529	1 969	37	1 110	6.1	112	22	10
Manistee city, Manistee County	3 427	227	1 918	1940-	107	1 818	5.6	589	38	22
Manistee township, Manistee County	1 375	77	272	1 965	12	709	5.6	51	3	15
Manistique city, Schoolcraft County	1 611	86	760	1 942	40	827	5.6	253	6	13
Manistique township, Schoolcraft County	608	107	64	1 977	31	263	5.3	84	52	52
Manitou Beach-Devils Lake CDP, Lenawee County	1 743	157	364	1 955	39	911	5.6	149	7	6
Manlius township, Allegan County	950	275	140	1 985	18	552	5.9	80	2	-
Mansfield township, Iron County	245	21	41	1 971	18	62	4.4	51	43	25
Manton city, Wexford County	547	26	194	1 955	18	261	5.4	93	-	2
Maple Forest township, Crawford County	421	90	39	1 978	32	152	5.0	52	77	77
Maple Grove township, Barry County	528	36	225	1 955	4	356	6.4	9	1	2
Maple Grove township, Manistee County	756	70	143	1 970	39	325	5.3	76	40	42
Maple Grove township, Saginaw County	975	77	168	1 970	15	678	6.1	38	12	12
Maple Rapids village, Clinton County	260	11	134	1940-	3	156	6.0	9	2	-
Maple Ridge township, Alpena County	818	46	93	1 972	33	366	5.3	93	42	36
Maple Ridge township, Delta County	532	29	192	1 954	69	169	4.8	117	103	95
Maple River township, Emmet County	538	93	95	1 978	29	262	5.4	45	20	13
Maple Valley township, Montcalm County	914	69	338	1 959	27	491	5.7	106	30	21
Maple Valley township, Sanilac County	408	46	148	1 959	-	267	6.1	7	19	21
Marathon township, Lapeer County	1 765	228	438	1 967	29	1 066	5.9	100	8	34
Marcellus village, Cass County	463	16	272	1940-	8	286	6.0	26	5	4
Marcellus township, Cass County	1 193	87	431	1 956	28	705	5.9	93	13	10
Marengo township, Calhoun County	817	101	190	1 965	13	586	6.3	41	6	8
Marenisco township, Gogebic County	672	87	212	1 964	77	228	4.9	135	138	134
Marilla township, Manistee County	226	36	53	1 974	19	109	5.4	21	14	16
Marine City city, St. Clair County	2 021	121	739	1 949	61	982	5.4	282	7	4
Marion township, Charlevoix County	639	120	104	1 979	6	402	6.0	25	9	6
Marion township, Livingston County	2 423	480	161	1 979	27	1 745	6.7	48	-	29
Marion village, Osceola County	399	15	133	1 957	11	186	5.3	41	6	6
Marion township, Osceola County	739	60	205	1 965	25	369	5.5	65	26	21
Marion township, Saginaw County	348	44	78	1 975	2	192	5.7	13	8	11
Marion township, Sanilac County	756	37	262	1 956	24	397	5.6	71	5	4
Markey township, Roscommon County	2 408	237	166	1 974	55	752	4.9	144	23	22
Marlette city, Sanilac County	842	26	238	1 956	42	371	5.2	142	6	4
Marlette township, Sanilac County	740	59	214	1 961	-	541	6.3	12	13	9
Marquette township, Mackinac County	497	87	57	1 976	21	153	4.7	65	70	64
Marquette city, Marquette County	8 398	196	2 900	1 959	727	3 432	5.0	1 993	21	35
Marquette township, Marquette County	1 515	355	138	1 976	97	730	5.4	326	77	80
Marshall city, Calhoun County	3 351	371	1 339	1 953	166	1 723	5.6	532	31	35
Marshall township, Calhoun County	1 119	104	164	1 967	10	830	6.6	39	4	4
Martin village, Allegan County	174	4	73	1 948	4	96	5.8	33	-	-
Martin township, Allegan County	930	87	327	1 962	8	580	6.0	42	8	8
Martiny township, Mecosta County	1 411	86	146	1 971	71	450	4.8	202	62	46
Marysville city, St. Clair County	4 135	450	268	1 975	111	2 128	5.6	400	-	7
Mason township, Arenac County	434	45	70	1 972	30	173	5.2	51	23	23
Mason township, Cass County	1 021	103	136	1 975	11	532	5.6	54	-	4
Mason city, Ingham County	2 946	299	729	1 966	136	1 355	5.3	460	-	14
Masonville township, Delta County	1 142	110	207	1 966	103	451	5.0	197	160	151

Table 20. **Physical Housing Characteristics: 2000**—Con.

[Data based on a sample (except Tables 65-68). For information on confidentiality protection, coverage, sampling error, and nonsampling error, see Appendix G. For location of definitions, see "How to Use This Census Report"]

State County Place and County Subdivision	Total housing units	Year structure built			Rooms			No bedrooms or 1 bedroom	Lacking complete plumbing facilities	Lacking complete kitchen facilities
		1995 to March 2000	1939 or earlier	Median	1 or 2	6 or more	Median			
PLACE AND COUNTY SUBDIVISION—Con.										
Mastodon township, Iron County	670	39	180	1 960	51	275	5.1	110	130	101
Matchwood township, Ontonagon County	156	6	24	1 972	52	17	3.6	79	80	80
Mathias township, Alger County	470	46	99	1 969	57	144	4.7	117	97	70
Mattawan village, Van Buren County	1 012	168	101	1 980	21	402	5.2	63	7	7
Matteson township, Branch County	616	26	181	1 963	7	316	5.6	64	8	6
Maybee village, Monroe County	189	15	103	1940-	6	120	6.1	14	3	3
Mayfield township, Grand Traverse County	483	83	107	1 977	-	287	5.9	14	2	4
Mayfield township, Lapeer County	2 785	396	193	1 976	36	1 680	5.8	136	-	-
Mayville village, Tuscola County	417	9	189	1 945	21	250	5.9	69	-	-
Meade township, Huron County	352	18	112	1 959	2	210	5.9	14	4	2
Meade township, Mason County	232	20	9	1 973	36	45	4.1	66	64	64
Mecosta village, Mecosta County	207	13	67	1 963	13	82	5.2	20	6	4
Mecosta township, Mecosta County	1 190	150	137	1 972	59	484	5.1	125	33	35
Medina township, Lenawee County	486	20	280	1940-	4	366	6.5	16	3	4
Mellen township, Menominee County	668	63	131	1 971	43	298	5.3	86	53	48
Melrose township, Charlevoix County	874	117	189	1 974	27	550	5.9	40	5	5
Melvin village, Sanilac County	76	6	33	1 952	2	46	5.9	5	-	-
Melvindale city, Wayne County	4 760	79	616	1 953	246	1 470	4.9	818	24	35
Memphis city	493	18	171	1 957	29	209	5.2	101	6	7
Macomb County (part)	333	11	122	1 955	20	130	5.1	62	-	3
St. Clair County (part)	160	7	49	1 969	9	79	5.5	39	6	4
Mendon village, St. Joseph County	369	18	180	1 941	11	241	6.3	28	-	-
Mendon township, St. Joseph County	1 305	105	335	1 972	11	689	5.6	75	20	12
Menominee city, Menominee County	4 414	117	1 866	1 946	240	1 917	5.2	751	34	33
Menominee township, Menominee County	1 756	147	198	1 970	10	955	5.7	63	72	70
Mentor township, Cheboygan County	462	87	48	1 977	33	186	5.1	47	30	30
Mentor township, Oscoda County	1 348	85	176	1 963	167	317	4.2	352	125	121
Meridian charter township, Ingham County	17 101	1 532	609	1 977	1 149	8 829	5.6	2 890	47	15
Merrill township, Newaygo County	815	95	58	1 971	73	187	4.6	129	71	66
Merrill village, Saginaw County	302	4	127	1 946	11	215	6.2	22	-	-
Merritt township, Bay County	553	16	182	1 955	-	341	5.9	8	4	3
Mesick village, Wexford County	181	6	50	1 962	7	103	5.7	18	2	2
Metamora village, Lapeer County	208	68	72	1 958	1	113	5.7	9	-	-
Metamora township, Lapeer County	1 634	299	243	1 977	21	1 085	6.2	51	20	11
Metz township, Presque Isle County	210	22	65	1 966	10	108	5.6	18	17	13
Meyer township, Menominee County	616	75	242	1 955	31	278	5.3	97	91	83
Michiana village, Berrien County	354	28	88	1 958	-	245	6.5	7	2	-
Michigamme CDP, Marquette County	271	9	64	1 956	8	106	5.0	28	21	23
Michigamme township, Marquette County	544	29	84	1 960	98	138	4.2	149	182	162
Michigan Center CDP, Jackson County	1 957	56	586	1 952	19	1 085	5.7	136	18	3
Middle Branch township, Osceola County	549	54	45	1 973	43	206	4.9	117	37	31
Middlebury township, Shiawassee County	600	76	160	1 968	2	391	6.1	14	7	7
Middletown CDP, Shiawassee County	412	5	90	1 952	13	181	5.2	64	-	-
Middleville village, Barry County	1 039	207	201	1 972	22	520	5.5	95	-	-
Midland city	17 748	1 056	1 522	1 968	869	9 736	5.8	2 246	56	82
Bay County (part)	91	46	-	1 995	9	-	4.5	9	-	-
Midland County (part)	17 657	1 010	1 522	1 968	860	9 736	5.8	2 237	56	82
Midland township, Midland County	892	60	114	1 961	12	538	5.9	31	-	-
Mikado township, Alcona County	698	64	99	1 966	58	257	5.0	88	64	59
Milan township, Monroe County	637	38	248	1 953	2	484	6.5	20	4	2
Milan city	1 988	237	485	1 963	98	907	5.3	235	5	-
Monroe County (part)	713	199	103	1 988	36	239	4.8	79	-	-
Washtenaw County (part)	1 275	38	382	1 954	62	668	5.6	156	5	-
Milford village, Oakland County	2 498	211	371	1 967	62	1 516	5.9	243	8	-
Milford township, Oakland County	5 650	690	558	1 978	70	3 995	6.5	284	8	-
Millbrook township, Mecosta County	469	56	111	1 973	18	243	5.6	34	19	19
Millen township, Alcona County	542	57	68	1 967	39	136	4.4	108	38	37
Millersburg village, Presque Isle County	113	12	35	1 960	-	71	5.8	-	-	-
Millington village, Tuscola County	473	2	192	1 948	25	213	5.3	66	4	5
Millington township, Tuscola County	1 720	127	370	1 965	37	1 044	5.9	121	8	13
Mills township, Midland County	688	98	29	1 977	12	365	5.6	38	12	8
Mills township, Ogemaw County	3 378	214	91	1 970	295	610	4.3	808	244	245
Milton township, Antrim County	1 569	245	246	1 976	23	942	5.9	56	18	22
Milton township, Cass County	964	114	136	1 971	5	671	6.3	10	13	9
Minden township, Sanilac County	267	12	110	1 947	4	166	5.9	8	2	2
Minden City village, Sanilac County	105	-	47	1 942	-	74	6.0	2	2	2
Mineral Hills village, Iron County	93	-	39	1 944	7	41	5.3	7	-	-
Mio CDP, Oscoda County	1 185	52	103	1 966	137	356	4.7	276	38	45
Mitchell township, Alcona County	668	78	98	1 973	50	198	4.5	147	54	50
Moffatt township, Arenac County	852	85	31	1 979	18	350	5.2	49	27	26
Moltke township, Presque Isle County	178	20	46	1 970	16	93	5.7	20	24	24
Monitor township, Bay County	4 111	420	336	1 967	39	2 368	5.8	137	6	16
Monroe city, Monroe County	9 163	155	3 487	1 950	381	4 545	5.5	1 454	39	114
Monroe charter township, Monroe County	5 539	699	653	1 974	62	2 612	5.4	483	9	11
Monroe township, Newaygo County	315	41	19	1 975	32	85	4.7	59	43	35
Montague city, Muskegon County	1 080	111	274	1 959	31	539	5.5	132	4	-
Montague township, Muskegon County	645	69	88	1 971	9	385	5.9	29	7	9
Montcalm township, Montcalm County	1 320	148	175	1 973	33	742	5.7	70	12	21
Monterey township, Allegan County	764	129	228	1 977	10	480	6.0	25	-	5
Montgomery village, Hillsdale County	145	8	94	1940-	-	107	6.5	5	1	1
Montmorency township, Montmorency County	1 431	121	87	1 971	67	503	4.9	162	61	57
Montrose city, Genesee County	668	18	150	1 956	19	327	5.5	91	1	3
Montrose township, Genesee County	2 199	175	196	1 972	15	1 345	5.9	53	-	3
Moore township, Sanilac County	476	15	186	1 950	4	290	6.1	10	2	2
Moorland township, Muskegon County	571	101	60	1 974	4	367	6.1	9	2	2
Moran township, Mackinac County	756	76	123	1 968	40	307	5.1	102	52	48
Morenci city, Lenawee County	952	39	465	1 942	21	536	5.8	144	3	6

Table 20. **Physical Housing Characteristics: 2000**—Con.

[Data based on a sample (except Tables 65-68). For information on confidentiality protection, coverage, sampling error, and nonsampling error, see Appendix G.
For location of definitions, see "How to Use This Census Report"]

State County Place and County Subdivision	Total housing units	Year structure built			Rooms			No bedrooms or 1 bedroom	Lacking complete plumbing facilities	Lacking complete kitchen facilities
		1995 to March 2000	1939 or earlier	Median	1 or 2	6 or more	Median			
PLACE AND COUNTY SUBDIVISION—Con.										
Morley village, Mecosta County	205	6	76	1 950	5	102	5.5	15	-	2
Morrice village, Shiawassee County	376	120	138	1 967	13	212	5.7	26	6	3
Morton township, Mecosta County	2 779	528	200	1 979	55	1 435	5.6	135	41	39
Moscow township, Hillsdale County	557	77	154	1 971	8	353	6.0	21	5	7
Mottville township, St. Joseph County	638	95	106	1 969	10	353	5.8	60	14	14
Mount Clemens city, Macomb County	7 546	169	2 307	1 954	500	3 031	5.0	1 897	16	24
Mount Forest township, Bay County	549	45	77	1 974	14	266	5.4	29	10	10
Mount Haley township, Midland County	637	41	94	1 971	12	399	6.0	33	7	7
Mount Morris city, Genesee County	1 437	38	299	1 955	118	523	4.9	291	9	-
Mount Morris township, Genesee County	9 534	488	695	1 963	236	4 868	5.5	617	110	153
Mount Pleasant city, Isabella County	8 906	690	1 235	1 971	754	3 268	4.7	1 797	33	270
Mueller township, Schoolcraft County	295	46	24	1 966	27	100	4.9	61	71	63
Muir village, Ionia County	267	16	91	1 965	10	128	5.4	36	3	6
Mullett township, Cheboygan County	971	103	188	1 968	42	437	5.3	90	10	10
Mulliken village, Eaton County	198	9	85	1 952	-	131	6.0	6	-	-
Mundy township, Genesee County	5 044	607	370	1 974	93	3 041	5.9	255	19	27
Munising city, Alger County	1 254	36	483	1 947	56	534	5.2	180	8	7
Munising township, Alger County	1 142	144	113	1 975	69	481	5.2	129	65	45
Munro township, Cheboygan County	645	97	83	1 975	39	321	5.5	78	42	59
Muskegon city, Muskegon County	16 017	486	4 992	1 950	988	6 432	5.1	3 299	136	182
Muskegon township, Muskegon County	6 828	813	363	1 970	176	3 210	5.4	577	60	66
Muskegon Heights city, Muskegon County	5 088	118	1 641	1 947	222	2 127	5.2	709	101	68
Mussey township, St. Clair County	1 346	183	424	1 967	33	825	6.0	108	6	-
Nadeau township, Menominee County	725	53	248	1 964	53	331	5.3	97	127	121
Nahma township, Delta County	604	36	110	1 967	81	135	4.2	133	142	128
Napoleon CDP, Jackson County	528	19	105	1 968	17	283	5.6	29	7	7
Napoleon township, Jackson County	2 824	352	298	1 970	83	1 600	5.7	187	16	20
Nashville village, Barry County	687	28	360	1940-	6	394	5.9	104	6	7
Negaunee city, Marquette County	2 069	18	1 009	1 941	58	1 061	5.6	265	-	7
Negaunee township, Marquette County	1 276	89	99	1 972	70	535	5.2	173	136	115
Nelson township, Kent County	1 480	256	211	1 980	44	850	5.8	113	10	10
Nester township, Roscommon County	431	47	2	1 974	8	153	5.1	12	19	11
Newark township, Gratiot County	417	25	182	1 957	-	324	6.8	-	-	1
Newaygo city, Newaygo County	714	142	259	1 956	30	321	5.3	102	21	25
New Baltimore city, Macomb County	3 218	525	332	1 976	152	1 478	5.3	607	61	69
Newberg township, Cass County	781	93	237	1 960	9	373	5.4	47	2	5
Newberry village, Luce County	820	28	372	1 943	31	412	5.5	105	12	17
New Buffalo city, Berrien County	1 417	74	278	1 964	52	670	5.4	176	7	26
New Buffalo township, Berrien County	2 148	265	454	1 963	15	1 453	6.2	101	21	24
New Era village, Oceana County	167	10	47	1 960	3	129	6.1	7	-	-
Newfield township, Oceana County	1 314	114	219	1 970	94	444	4.9	217	22	22
New Haven township, Gratiot County	378	36	160	1 958	4	249	6.3	10	2	1
New Haven village, Macomb County	1 150	333	140	1 983	46	478	5.2	91	4	18
New Haven township, Shiawassee County	507	17	208	1 949	-	412	6.4	-	6	10
Newkirk township, Lake County	764	108	96	1 974	51	221	4.6	72	74	58
New Lothrop village, Shiawassee County	243	21	91	1 952	-	142	5.9	18	-	-
Newton township, Calhoun County	1 087	206	193	1 977	3	736	6.2	25	-	1
Newton township, Mackinac County	372	27	45	1 966	34	83	4.6	69	60	60
Niles city	5 478	114	2 048	1 948	328	2 323	5.1	1 132	19	42
Berrien County (part)	5 478	114	2 048	1 948	328	2 323	5.1	1 132	19	42
Cass County (part)	-	-	-	-	-	-	-	-	-	-
Niles township, Berrien County	5 573	595	588	1 961	79	2 763	5.5	279	17	31
Noble township, Branch County	178	14	65	1 968	4	102	6.0	17	9	14
Norman township, Manistee County	1 629	165	132	1 972	167	408	4.5	340	186	174
North Adams village, Hillsdale County	219	1	144	1940-	6	136	6.0	29	-	-
North Allis township, Presque Isle County	428	51	52	1 971	21	164	5.0	48	28	24
North Branch village, Lapeer County	438	14	183	1 951	18	189	5.2	86	3	7
North Branch township, Lapeer County	1 253	188	296	1 973	31	768	5.9	111	17	23
Northfield township, Washtenaw County	3 401	640	444	1 982	92	1 834	5.7	227	18	9
North Muskegon city, Muskegon County	1 719	82	358	1 955	49	1 138	6.2	124	10	5
North Plains township, Ionia County	491	41	200	1 960	13	333	6.5	25	1	3
Northport village, Leelanau County	397	30	165	1 958	15	229	5.8	39	5	7
North Shade township, Gratiot County	262	8	162	1940-	-	220	6.8	-	3	5
North Star township, Gratiot County	395	22	184	1 946	9	284	6.3	17	3	3
Northview CDP, Kent County	5 885	471	389	1 973	293	3 215	5.8	782	13	27
Northville city	2 786	75	630	1 969	134	1 875	6.4	439	5	24
Oakland County (part)	1 309	15	24	1 975	30	1 020	7.0	67	-	-
Wayne County (part)	1 477	60	606	1 953	104	855	5.9	372	5	24
Northville township, Wayne County	8 480	1 087	227	1 981	301	5 034	6.1	916	31	65
Norton Shores city, Muskegon County	9 675	1 025	803	1 967	178	5 675	6.0	539	22	15
Norvell township, Jackson County	1 577	115	346	1 964	14	811	5.6	79	19	3
Norway city, Dickinson County	1 394	92	676	1 942	23	670	5.4	131	11	13
Norway township, Dickinson County	766	56	225	1 971	50	426	5.8	89	64	54
Norwich township, Missaukee County	547	95	58	1 976	106	139	4.3	167	165	157
Norwich township, Newaygo County	233	34	43	1 972	13	125	5.7	23	18	16
Norwood township, Charlevoix County	374	60	68	1 975	8	245	6.0	24	11	14
Nottawa township, Isabella County	953	122	187	1 972	25	539	5.8	51	9	9
Nottawa township, St. Joseph County	1 521	122	373	1 970	32	827	5.8	135	34	32
Novesta township, Tuscola County	624	48	190	1 969	2	369	5.9	31	9	18
Novi city, Oakland County	19 657	3 608	335	1 985	872	10 814	5.8	2 460	48	52
Novi township, Oakland County	66	7	-	1 968	-	61	7.8	-	-	-
Nunda township, Cheboygan County	699	114	88	1 976	61	275	5.1	89	86	81
Oakfield township, Kent County	1 980	423	181	1 977	46	1 225	6.0	71	44	8
Oakland charter township, Oakland County	4 529	1 403	246	1 985	15	3 907	7.9	40	-	10
Oakley village, Saginaw County	149	10	65	1 948	3	76	5.5	15	-	4
Oak Park city, Oakland County	11 370	139	359	1 956	617	6 021	5.6	957	42	41
Oceola township, Livingston County	2 944	1 049	222	1 988	-	2 230	6.5	35	9	9
Ocqueoc township, Presque Isle County	700	92	49	1 972	31	260	5.0	85	26	25

Table 20. **Physical Housing Characteristics: 2000**—Con.

[Data based on a sample (except Tables 65-68). For information on confidentiality protection, coverage, sampling error, and nonsampling error, see Appendix G. For location of definitions, see "How to Use This Census Report"]

State County Place and County Subdivision	Total housing units	Year structure built			Rooms			No bedrooms or 1 bedroom	Lacking complete plumbing facilities	Lacking complete kitchen facilities
		1995 to March 2000	1939 or earlier	Median	1 or 2	6 or more	Median			
PLACE AND COUNTY SUBDIVISION—Con.										
Odessa township, Ionia County	1 609	131	595	1 954	31	893	5.8	174	-	-
Ogden township, Lenawee County	402	13	274	1940-	2	312	7.1	4	2	-
Ogemaw township, Ogemaw County	552	50	59	1 972	39	264	5.4	75	58	58
Okemos CDP, Ingham County	9 597	951	283	1 977	677	5 425	6.0	1 389	21	-
Olive township, Clinton County	845	72	174	1 972	4	622	6.4	24	11	5
Olive township, Ottawa County	1 497	317	214	1 980	36	981	6.0	59	12	12
Oliver township, Huron County	693	19	238	1 952	4	428	5.9	43	15	15
Oliver township, Kalkaska County	267	36	27	1 977	24	112	5.1	41	82	82
Olivet city, Eaton County	500	11	228	1 950	33	196	4.6	80	2	2
Omer city, Arenac County	159	6	38	1 965	3	85	5.6	13	-	2
Onaway city, Presque Isle County	508	30	186	1 958	22	211	5.1	111	2	1
Oneida charter township, Eaton County	1 425	243	251	1 971	45	1 091	6.7	121	-	46
Onekama village, Manistee County	303	7	107	1 957	14	167	5.7	30	-	-
Onekama township, Manistee County	1 121	179	365	1 966	20	717	6.0	49	19	17
Onondaga township, Ingham County	1 034	161	262	1 972	9	649	6.0	35	-	8
Onota township, Alger County	374	51	42	1 973	91	69	3.9	134	92	90
Onsted village, Lenawee County	341	20	121	1 957	12	156	5.3	65	4	4
Ontonagon village, Ontonagon County	892	14	346	1 949	37	449	5.5	140	8	10
Ontonagon township, Ontonagon County	1 691	106	530	1 955	140	760	5.2	335	116	108
Ontwa township, Cass County	2 648	278	398	1 966	23	1 405	5.6	210	8	1
Orange township, Ionia County	417	36	178	1 960	4	277	6.3	19	4	3
Orange township, Kalkaska County	688	129	83	1 977	27	256	5.0	52	72	72
Orangeville township, Barry County	1 695	214	232	1 975	75	773	5.3	151	8	8
Orchard Lake Village city, Oakland County	805	84	54	1 976	-	739	8.5	7	-	-
Oregon township, Lapeer County	2 186	225	237	1 974	8	1 587	6.2	66	17	16
Orient township, Osceola County	564	74	53	1 973	40	176	4.8	71	50	51
Orion township, Oakland County	12 838	2 959	1 072	1 978	517	8 180	6.3	1 074	50	53
Orleans township, Ionia County	1 183	144	249	1 970	21	596	5.5	51	6	6
Oronoko charter township, Berrien County	3 545	145	559	1 967	267	1 748	5.5	527	20	51
Ortonville village, Oakland County	573	23	151	1 969	20	307	5.7	50	-	-
Osceola township, Houghton County	886	19	513	1940-	16	517	5.8	54	14	14
Osceola township, Osceola County	562	77	96	1 973	32	264	5.4	40	27	23
Oscoda CDP, Iosco County	614	11	128	1 959	30	288	5.3	91	-	6
Oscoda township, Iosco County	6 075	288	363	1 967	229	2 167	5.0	746	50	64
Oshtemo township, Kalamazoo County	7 988	1 265	360	1 979	881	3 253	4.9	2 098	6	-
Ossineke CDP, Alpena County	528	9	59	1 960	23	266	5.5	35	-	-
Ossineke township, Alpena County	1 020	101	152	1 972	49	465	5.3	82	49	42
Otisco township, Ionia County	806	105	178	1 972	-	512	6.1	32	2	14
Otisville village, Genesee County	361	84	84	1 958	2	196	5.7	32	4	2
Otsego city, Allegan County	1 640	121	674	1 948	31	814	5.5	207	12	-
Otsego township, Allegan County	1 856	259	257	1 973	35	1 043	5.8	81	30	36
Otsego Lake township, Otsego County	2 055	339	132	1 978	57	1 017	5.5	105	30	26
Otter Lake village	179	7	70	1 949	4	105	5.8	15	8	7
Genesee County (part)	18	2	3	1 983	-	17	6.4	-	-	-
Lapeer County (part)	161	5	67	1 946	4	88	5.7	15	8	7
Otto township, Oceana County	309	55	43	1 977	22	128	5.2	37	16	16
Overisel township, Allegan County	898	74	273	1 964	-	672	6.3	23	-	-
Ovid township, Branch County	1 892	222	299	1 970	22	861	5.3	130	13	7
Ovid village	607	15	361	1940-	12	363	6.0	47	3	10
Clinton County (part)	605	15	359	1940-	12	361	6.0	47	3	10
Shiawassee County (part)	2	-	2	1940-	-	2	6.0	-	-	-
Ovid township, Clinton County	1 279	92	583	1 948	12	844	6.2	63	3	10
Owendale village, Huron County	106	3	42	1 946	2	64	5.8	4	-	1
Owosso city, Shiawassee County	6 684	145	3 062	1 944	211	3 512	5.6	1 027	76	62
Owosso township, Shiawassee County	1 933	156	214	1 971	18	1 016	5.6	129	21	6
Oxford village, Oakland County	1 479	207	449	1 971	57	846	5.9	342	-	6
Oxford charter township, Oakland County	6 151	1 479	732	1 978	108	3 946	6.1	553	-	13
Palmer CDP, Marquette County	202	-	75	1 945	9	87	5.3	17	6	4
Palmyra township, Lenawee County	836	47	343	1 949	12	600	6.5	49	4	8
Paradise township, Grand Traverse County	1 480	422	148	1 987	11	780	5.6	103	15	4
Parchment city, Kalamazoo County	873	12	176	1 954	11	427	5.4	122	-	-
Paris township, Huron County	228	10	112	1 942	2	160	6.2	4	4	6
Park township, Ottawa County	6 923	972	484	1 978	99	4 961	6.6	213	8	8
Park township, St. Joseph County	1 132	119	259	1 965	12	672	5.9	49	7	8
Parma village, Jackson County	318	5	149	1 943	-	187	6.0	15	1	-
Parma township, Jackson County	1 024	120	270	1 968	5	623	5.9	31	24	9
Pavilion township, Kalamazoo County	2 253	305	311	1 974	49	1 276	5.8	90	-	21
Paw Paw village, Van Buren County	1 515	116	453	1 955	127	602	5.0	256	8	8
Paw Paw township, Van Buren County	3 276	264	820	1 963	192	1 726	5.6	385	27	27
Paw Paw Lake CDP, Berrien County	2 419	153	517	1 958	37	1 152	5.4	174	9	12
Peacock township, Lake County	1 060	109	16	1 976	160	211	4.3	227	115	104
Peaine township, Charlevoix County	413	98	31	1 979	20	124	5.0	48	11	13
Pearl Beach CDP, St. Clair County	1 577	81	195	1 964	17	841	5.6	74	5	10
Peck village, Sanilac County	256	20	72	1 958	3	124	5.4	25	2	-
Pellston village, Emmet County	297	38	94	1 966	8	126	5.2	21	6	4
Peninsula township, Grand Traverse County	2 647	347	355	1 977	42	2 008	6.9	145	7	6
Penn township, Cass County	1 274	106	273	1 960	14	678	5.7	83	5	22
Pennfield charter township, Calhoun County	3 746	177	515	1 963	96	1 951	5.6	543	12	16
Pentland township, Luce County	822	96	72	1 973	33	384	5.4	94	61	61
Pentwater village, Oceana County	902	62	376	1 953	29	483	5.7	69	6	6
Pentwater township, Oceana County	1 569	134	449	1 968	41	823	5.6	118	13	13
Pere Marquette charter township, Mason County	1 360	99	143	1 970	2	927	6.2	34	2	4
Perrinton village, Gratiot County	172	8	33	1 959	8	95	5.7	22	-	-
Perry city, Shiawassee County	787	35	256	1 957	21	461	5.9	89	4	8
Perry township, Shiawassee County	1 661	239	318	1 976	49	1 023	5.9	76	12	9
Petersburg city, Monroe County	437	22	164	1 947	2	285	6.1	26	3	3
Petoskey city, Emmet County	3 352	402	1 173	1 957	127	1 663	5.5	703	6	19

Table 20. **Physical Housing Characteristics: 2000**—Con.

[Data based on a sample (except Tables 65-68). For information on confidentiality protection, coverage, sampling error, and nonsampling error, see Appendix G. For location of definitions, see "How to Use This Census Report"]

State County Place and County Subdivision	Total housing units	Year structure built			Rooms			No bedrooms or 1 bedroom	Lacking complete plumbing facilities	Lacking complete kitchen facilities
		1995 to March 2000	1939 or earlier	Median	1 or 2	6 or more	Median			
PLACE AND COUNTY SUBDIVISION—Con.										
Pewamo village, Ionia County	203	6	97	1 943	2	131	6.1	23	4	-
Pickford township, Chippewa County	785	95	114	1 969	34	358	5.3	71	64	62
Pierson village, Montcalm County	74	2	40	1940-	-	48	5.9	10	4	4
Pierson township, Montcalm County	1 342	237	273	1 974	26	704	5.6	82	26	18
Pigeon village, Huron County	516	15	157	1 953	16	298	5.9	36	3	-
Pinckney village, Livingston County	764	224	108	1 979	15	447	5.8	57	2	2
Pinconning city, Bay County	639	44	126	1 963	16	258	5.1	80	-	2
Pinconning township, Bay County	1 061	76	127	1 970	-	594	5.7	42	6	3
Pine township, Montcalm County	790	114	137	1 973	22	399	5.5	74	37	36
Pine Grove township, Van Buren County	1 122	119	197	1 972	16	723	6.1	66	3	9
Pine River township, Gratiot County	970	138	165	1 970	7	582	5.9	21	8	23
Pinora township, Lake County	417	95	41	1 983	22	163	5.1	40	78	72
Pioneer township, Missaukee County	343	37	46	1 971	45	116	4.8	58	69	62
Pipestone township, Berrien County	899	46	268	1 960	21	565	5.9	44	12	9
Pittsfield charter township, Washtenaw County	12 338	3 623	236	1 986	1 352	5 344	5.0	2 927	42	27
Pittsford township, Hillsdale County	605	48	246	1 953	7	380	6.2	20	10	6
Plainfield township, Iosco County	4 159	324	264	1 967	196	1 181	4.7	476	112	115
Plainfield township, Kent County	11 433	1 408	649	1 977	322	6 999	6.1	966	35	27
Plainwell city, Allegan County	1 509	91	600	1 954	28	786	5.6	209	-	-
Platte township, Benzie County	238	48	41	1 979	30	81	4.9	34	24	30
Pleasanton township, Manistee County	640	90	104	1 970	43	242	5.0	56	26	23
Pleasant Plains township, Lake County	1 558	131	220	1 967	66	463	4.8	352	71	65
Pleasant Ridge city, Oakland County	1 129	10	745	1940-	-	936	6.9	14	-	-
Pleasantview township, Emmet County	729	224	13	1 989	26	339	5.3	30	8	8
Plymouth city, Wayne County	4 556	79	1 226	1 956	370	1 964	5.2	1 030	20	37
Plymouth township, Wayne County	10 985	1 351	383	1 975	367	7 188	6.3	1 277	6	61
Plymouth Township CDP, Wayne County	10 985	1 351	383	1 975	367	7 188	6.3	1 277	6	61
Pointe Aux Barques township, Huron County	54	-	24	1 943	-	54	9.0+	-	-	-
Pokagon township, Cass County	937	70	237	1 961	12	530	5.8	36	24	22
Polkton township, Ottawa County	783	71	238	1 966	3	543	6.2	15	-	-
Pontiac city, Oakland County	26 336	1 204	5 268	1 957	2 581	9 348	4.9	5 770	258	243
Portage township, Houghton County	1 611	114	534	1 963	67	737	5.3	136	77	61
Portage city, Kalamazoo County	18 885	1 841	615	1 972	908	10 296	5.8	2 936	39	46
Portage township, Mackinac County	1 046	130	135	1 965	89	325	4.8	159	51	50
Port Austin village, Huron County	620	95	121	1 961	14	266	5.2	61	-	2
Port Austin township, Huron County	1 687	180	196	1 968	100	651	5.0	168	73	70
Porter township, Cass County	2 040	214	283	1 967	32	1 100	5.7	103	8	8
Porter township, Midland County	482	44	74	1 976	4	252	5.6	14	-	-
Porter township, Van Buren County	1 387	127	195	1 968	16	749	5.7	72	10	12
Port Hope village, Huron County	195	9	70	1 951	-	119	5.9	2	4	4
Port Huron city, St. Clair County	13 995	640	5 099	1 950	721	6 552	5.3	2 494	80	185
Port Huron township, St. Clair County	3 478	545	400	1 965	79	2 147	6.0	227	-	17
Portland city, Ionia County	1 557	58	616	1 953	37	963	6.1	115	5	5
Portland township, Ionia County	868	102	137	1 973	4	590	6.2	28	-	-
Port Sanilac village, Sanilac County	438	48	102	1 963	6	198	5.3	45	4	6
Port Sheldon township, Ottawa County	1 771	401	191	1 983	16	1 198	6.3	53	-	7
Portsmouth township, Bay County	1 485	100	158	1 962	-	823	5.7	41	12	12
Posen village, Presque Isle County	138	6	35	1 954	4	65	5.4	24	-	-
Posen township, Presque Isle County	478	26	136	1 966	22	258	5.7	48	33	22
Potterville city, Eaton County	895	239	124	1 976	10	382	5.2	75	2	2
Powell township, Marquette County	822	62	159	1 967	74	277	4.6	189	138	120
Powers village, Menominee County	146	6	39	1 957	4	56	4.8	35	4	4
Prairie Ronde township, Kalamazoo County	733	136	117	1 983	2	564	6.7	18	4	-
Prairieville township, Barry County	1 476	146	163	1 969	29	808	5.7	50	-	-
Prescott village, Ogemaw County	126	4	29	1 958	6	68	5.6	9	2	-
Presque Isle township, Presque Isle County	1 595	209	181	1 971	83	627	5.1	150	45	50
Prudenville CDP, Roscommon County	1 386	77	61	1 971	46	489	5.0	137	-	-
Pulaski township, Jackson County	763	62	150	1 972	14	425	5.8	36	9	7
Pulawski township, Presque Isle County	208	6	42	1 971	24	86	5.1	48	22	26
Putnam township, Livingston County	2 894	463	355	1 973	15	1 886	6.1	142	10	14
Quincy village, Branch County	690	22	367	1940-	15	377	5.8	110	2	2
Quincy township, Branch County	1 886	147	604	1 959	38	1 106	5.9	177	30	28
Quincy township, Houghton County	109	4	66	1940-	13	61	6.0	24	6	4
Quinnesec CDP, Dickinson County	443	27	72	1 973	-	211	5.4	19	-	-
Raber township, Chippewa County	587	59	63	1 973	41	173	4.8	82	68	62
Raisin township, Lenawee County	2 337	354	350	1 974	27	1 483	6.1	34	30	21
Raisinville township, Monroe County	1 736	209	348	1 968	-	1 312	6.3	42	12	-
Ransom township, Hillsdale County	347	41	168	1 943	-	261	6.6	10	11	11
Rapid River township, Kalkaska County	569	100	71	1 977	5	255	5.3	32	52	47
Ravenna village, Muskegon County	464	104	91	1 965	2	292	6.0	20	-	-
Ravenna township, Muskegon County	1 039	169	211	1 966	9	638	5.9	47	3	5
Ray township, Macomb County	1 349	164	155	1 973	4	909	6.2	19	17	13
Reading city, Hillsdale County	439	8	278	1940-	2	297	6.3	36	6	2
Reading township, Hillsdale County	1 145	87	223	1 967	7	523	5.3	34	13	7
Readmond township, Emmet County	384	46	78	1 974	22	168	5.2	66	13	11
Redding township, Clare County	510	64	23	1 976	89	94	4.2	123	97	78
Redford CDP, Wayne County	20 605	126	1 327	1 954	330	10 261	5.5	1 163	64	82
Redford township, Wayne County	20 605	126	1 327	1 954	330	10 261	5.5	1 163	64	82
Reed City city, Osceola County	1 092	32	419	1 954	59	482	5.2	223	3	13
Reeder township, Missaukee County	516	100	82	1 977	30	193	5.1	58	36	34
Reese village, Tuscola County	646	34	110	1 970	34	291	5.3	62	1	-
Reno township, Iosco County	348	38	52	1 975	18	127	5.1	35	17	19
Republic CDP, Marquette County	353	-	174	1 941	14	158	5.3	47	11	12
Republic township, Marquette County	985	51	285	1 961	130	282	4.6	233	177	167
Resort township, Emmet County	1 209	218	113	1 979	10	791	6.1	27	4	-
Reynolds township, Montcalm County	1 687	464	238	1 982	21	843	5.5	142	8	8
Rich township, Lapeer County	515	96	131	1 970	4	296	5.8	17	2	-
Richfield township, Genesee County	3 125	471	317	1 976	7	1 893	5.9	19	8	17
Richfield township, Roscommon County	3 768	183	119	1 968	79	1 014	4.7	434	82	73

Table 20. **Physical Housing Characteristics: 2000**—Con.

[Data based on a sample (except Tables 65-68). For information on confidentiality protection, coverage, sampling error, and nonsampling error, see Appendix G. For location of definitions, see "How to Use This Census Report"]

State County Place and County Subdivision	Total housing units	Year structure built			Rooms			No bedrooms or 1 bedroom	Lacking complete plumbing facilities	Lacking complete kitchen facilities
		1995 to March 2000	1939 or earlier	Median	1 or 2	6 or more	Median			
PLACE AND COUNTY SUBDIVISION—Con.										
Richland village, Kalamazoo County	290	40	70	1 967	2	173	5.9	5	-	-
Richland township, Kalamazoo County	2 634	517	278	1 975	40	1 824	6.5	154	-	15
Richland township, Missaukee County	558	102	164	1 973	24	345	6.3	37	21	19
Richland township, Montcalm County	1 241	117	149	1 968	10	518	5.3	83	14	18
Richland township, Ogemaw County	608	55	89	1 965	54	237	5.0	95	35	24
Richland township, Saginaw County	1 638	134	345	1 969	43	995	6.0	95	7	15
Richmond city	2 061	329	466	1 972	57	939	5.3	285	7	8
Macomb County (part)	2 061	329	466	1 972	57	939	5.3	285	7	8
St. Clair County (part)	-	-	-	-	-	-	-	-	-	-
Richmond township, Macomb County	1 054	178	233	1 973	-	798	6.5	4	4	8
Richmond township, Marquette County	457	7	130	1 952	31	177	5.1	51	39	25
Richmond township, Osceola County	676	71	141	1 973	4	452	6.2	10	6	6
Ridgeway township, Lenawee County	601	18	303	1940-	12	403	6.3	39	-	-
Riga township, Lenawee County	534	5	346	1940-	4	449	6.9	7	-	2
Riley township, Clinton County	624	72	176	1 970	3	486	6.5	5	12	8
Riley township, St. Clair County	1 033	196	186	1 979	10	710	6.2	22	3	7
River Rouge city, Wayne County	4 080	15	1 592	1 945	212	1 928	5.4	702	78	86
Riverside township, Missaukee County	427	68	125	1 972	20	262	6.0	33	34	28
Riverton township, Mason County	544	22	220	1 953	20	344	6.2	30	10	12
Riverview city, Wayne County	5 532	309	234	1 968	336	2 799	5.5	936	13	6
Rives township, Jackson County	1 754	227	257	1 975	34	1 020	5.8	44	-	-
Robin Glen-Indiantown CDP, Saginaw County	498	45	24	1 978	6	133	4.9	28	5	5
Robinson township, Ottawa County	1 866	439	181	1 983	33	1 261	6.1	44	18	21
Rochester city, Oakland County	5 056	1 336	744	1 972	335	2 468	5.4	943	15	54
Rochester Hills city, Oakland County	27 272	2 418	734	1 981	1 129	16 373	6.2	2 390	34	118
Rockford city, Kent County	1 796	376	385	1 973	95	996	5.7	299	5	5
Rockland township, Ontonagon County	213	7	114	1940-	19	104	5.4	33	27	27
Rock River township, Alger County	648	62	182	1 967	30	241	5.1	69	46	40
Rockwood city, Wayne County	1 353	180	88	1 967	53	732	5.7	148	-	-
Rogers township, Presque Isle County	599	60	73	1 974	28	322	5.6	49	33	29
Rogers City city, Presque Isle County	1 628	35	543	1 952	63	781	5.4	188	1	1
Rolland township, Isabella County	503	49	136	1 968	6	289	5.8	21	10	6
Rollin township, Lenawee County	1 946	190	525	1 956	59	1 018	5.6	159	15	14
Rome township, Lenawee County	644	85	214	1 968	2	460	6.2	10	2	2
Romeo village, Macomb County	1 605	84	566	1 957	64	826	5.6	230	-	-
Romulus city, Wayne County	8 943	800	739	1 968	303	4 314	5.4	1 025	98	69
Ronald township, Ionia County	711	54	216	1 971	7	429	6.0	27	9	7
Roosevelt Park city, Muskegon County	1 896	45	97	1 965	104	886	5.4	245	-	-
Roscommon village, Roscommon County	493	21	100	1 964	39	174	4.9	107	-	-
Roscommon township, Roscommon County	2 673	417	173	1 973	85	935	5.0	258	16	16
Rose township, Oakland County	2 277	304	250	1 976	17	1 542	6.3	95	-	-
Rose township, Ogemaw County	1 071	137	88	1 972	112	290	4.7	191	138	119
Rosebush village, Isabella County	152	8	49	1 952	7	71	5.3	15	-	-
Rose City city, Ogemaw County	276	19	59	1 960	11	116	5.1	68	11	8
Rose Lake township, Osceola County	1 217	169	102	1 977	196	392	4.7	253	214	187
Roseville city, Macomb County	20 519	544	1 306	1 959	687	6 949	5.1	2 712	74	40
Ross township, Kalamazoo County	2 337	142	616	1 958	42	1 545	6.2	146	15	15
Rothbury village, Oceana County	162	15	19	1 971	1	79	5.4	5	-	-
Roxand township, Eaton County	689	28	273	1 954	2	475	6.2	21	1	-
Royal Oak city, Oakland County	29 942	563	5 194	1 954	1 683	13 456	5.3	5 446	73	199
Royal Oak charter township, Oakland County	2 595	16	152	1 964	637	440	3.8	1 096	40	36
Royalton township, Berrien County	1 366	148	237	1 973	6	1 082	7.0	25	17	15
Rubicon township, Huron County	515	27	120	1 959	9	256	5.5	23	11	11
Rudyard township, Chippewa County	665	75	158	1 964	53	333	5.5	100	102	96
Rush township, Shiawassee County	537	17	196	1 953	7	423	6.8	13	2	5
Rust township, Montmorency County	407	59	50	1 971	25	176	5.3	31	56	47
Rutland charter township, Barry County	1 408	214	183	1 974	27	839	5.9	78	10	-
Sage township, Gladwin County	1 526	162	205	1 972	57	626	5.2	121	42	24
Saginaw city, Saginaw County	25 646	142	10 000	1 947	1 468	12 201	5.4	3 995	366	448
Saginaw charter township, Saginaw County	17 856	1 119	681	1 972	890	8 991	5.5	2 339	54	145
Saginaw Township North CDP, Saginaw County	11 226	886	259	1 974	697	5 173	5.3	1 537	47	130
Saginaw Township South CDP, Saginaw County	6 324	186	375	1 968	193	3 583	5.8	802	7	15
Sagola township, Dickinson County	899	97	206	1 971	104	345	4.9	166	142	106
St. Charles village, Saginaw County	905	43	289	1 955	18	454	5.5	96	6	4
St. Charles township, Saginaw County	1 368	83	435	1 957	24	763	5.7	111	9	9
St. Clair city, St. Clair County	2 454	224	729	1 958	57	1 344	5.8	358	7	-
St. Clair township, St. Clair County	2 417	421	170	1 979	33	1 431	5.9	102	18	35
St. Clair Shores city, Macomb County	28 212	423	1 704	1 957	629	11 509	5.3	2 490	30	109
St. Helen CDP, Roscommon County	2 626	74	70	1 967	77	610	4.6	365	63	51
St. Ignace city, Mackinac County	1 208	63	300	1 956	80	558	5.3	193	8	9
St. Ignace township, Mackinac County	602	49	65	1 973	20	203	4.9	75	39	36
St. James township, Charlevoix County	324	58	57	1 980	10	159	5.5	23	6	4
St. Johns city, Clinton County	3 121	119	1 198	1 957	104	1 673	5.7	321	8	-
St. Joseph city, Berrien County	4 566	63	1 725	1 947	433	1 829	5.0	1 052	22	20
St. Joseph charter township, Berrien County	4 301	290	385	1 964	37	3 004	6.3	140	-	14
St. Louis city, Gratiot County	1 562	88	482	1 956	44	747	5.4	221	7	7
Salem township, Allegan County	1 180	253	213	1 980	19	718	6.0	51	4	-
Salem township, Washtenaw County	2 031	705	203	1 984	-	1 587	6.6	22	8	17
Saline city, Washtenaw County	3 215	366	293	1 972	97	1 607	5.5	391	-	5
Saline township, Washtenaw County	479	44	177	1 970	5	385	7.1	14	2	4
Sanborn township, Alpena County	985	33	135	1 964	33	544	5.7	66	6	6
Sand Beach township, Huron County	753	38	174	1 964	24	426	5.8	106	10	13
Sand Lake village, Kent County	209	10	67	1 970	24	90	4.8	59	2	2
Sands township, Marquette County	1 028	148	39	1 980	22	539	5.6	35	29	25
Sandstone township, Jackson County	1 335	127	309	1 970	5	891	6.3	33	1	-
Sandusky city, Sanilac County	1 157	106	218	1 967	53	535	5.3	195	5	5
Sanford village, Midland County	415	26	43	1 964	7	190	5.3	41	-	2
Sanilac township, Sanilac County	1 760	246	335	1 970	25	830	5.4	107	12	10

Table 20. **Physical Housing Characteristics: 2000**—Con.

[Data based on a sample (except Tables 65-68). For information on confidentiality protection, coverage, sampling error, and nonsampling error, see Appendix G. For location of definitions, see "How to Use This Census Report"]

State County Place and County Subdivision	Total housing units	Year structure built			Rooms			No bedrooms or 1 bedroom	Lacking complete plumbing facilities	Lacking complete kitchen facilities
		1995 to March 2000	1939 or earlier	Median	1 or 2	6 or more	Median			
PLACE AND COUNTY SUBDIVISION—Con.										
Saranac village, Ionia County	610	14	232	1 959	31	286	5.3	147	3	2
Sauble township, Lake County	630	56	49	1 978	20	117	4.4	62	42	10
Saugatuck city, Allegan County	931	49	368	1 957	61	426	5.3	168	-	7
Saugatuck township, Allegan County	2 086	386	430	1 976	75	1 094	5.6	188	7	4
Sault Ste. Marie city, Chippewa County	6 232	378	2 163	1 953	390	2 635	5.1	1 048	26	43
Schoolcraft township, Houghton County	1 065	54	600	1940-	35	541	5.5	111	52	36
Schoolcraft village, Kalamazoo County	645	19	249	1 956	10	372	5.9	74	1	2
Schoolcraft township, Kalamazoo County	2 899	212	691	1 970	74	1 661	5.9	317	1	2
Scio township, Washtenaw County	6 308	1 707	641	1 985	171	3 912	6.4	413	56	38
Sciota township, Shiawassee County	637	81	134	1 974	6	436	6.1	17	-	-
Scipio township, Hillsdale County	656	70	173	1 974	11	332	5.5	34	9	15
Scottville city, Mason County	559	18	210	1 950	32	270	5.4	86	-	2
Sebewa township, Ionia County	415	34	180	1 949	2	283	6.3	14	-	-
Sebewaing village, Huron County	947	16	359	1 950	42	496	5.6	123	9	13
Sebewaing township, Huron County	1 351	27	491	1 952	42	787	5.9	130	9	13
Secord township, Gladwin County	1 381	159	59	1 973	41	426	4.9	126	54	32
Selma township, Wexford County	1 113	164	94	1 977	26	478	5.3	66	21	23
Seneca township, Lenawee County	480	33	213	1 949	5	341	6.4	26	7	9
Seney township, Schoolcraft County	189	28	16	1 981	24	38	4.4	40	84	86
Seville township, Gratiot County	907	87	232	1 973	14	524	5.8	41	8	9
Sharon township, Washtenaw County	606	93	185	1 973	-	477	6.8	14	1	-
Shelby CDP, Macomb County	25 241	4 895	389	1 982	665	14 845	6.0	1 915	80	35
Shelby charter township, Macomb County	25 241	4 895	389	1 982	665	14 845	6.0	1 915	80	35
Shelby village, Oceana County	758	18	301	1 953	30	399	5.6	122	4	9
Shelby township, Oceana County	1 501	102	535	1 957	56	890	5.9	178	9	26
Shepherd village, Isabella County	643	33	194	1 957	26	374	5.9	76	-	-
Sheridan township, Calhoun County	831	50	177	1 962	32	421	5.5	59	6	20
Sheridan township, Clare County	568	77	83	1 974	27	283	5.5	46	56	51
Sheridan township, Huron County	276	16	108	1 957	5	166	6.0	13	2	4
Sheridan township, Mason County	994	110	59	1 974	74	261	4.5	143	49	51
Sheridan township, Mecosta County	909	99	99	1 969	98	260	4.6	173	82	68
Sheridan village, Montcalm County	322	28	83	1 962	21	176	5.7	55	2	2
Sheridan charter township, Newaygo County	930	35	268	1 957	7	652	6.2	27	4	7
Sherman township, Gladwin County	944	96	66	1 969	105	272	4.7	177	151	121
Sherman township, Huron County	620	38	127	1 962	14	326	5.6	42	11	10
Sherman township, Iosco County	321	30	38	1 972	20	101	4.9	38	34	32
Sherman township, Isabella County	1 367	211	84	1 978	20	629	5.3	80	21	11
Sherman township, Keweenaw County	117	13	71	1940-	34	28	4.6	42	28	26
Sherman township, Mason County	524	64	179	1 963	11	285	5.7	20	10	4
Sherman township, Newaygo County	988	112	148	1 967	27	451	5.3	103	16	20
Sherman township, Osceola County	506	56	89	1 976	24	236	5.4	54	39	33
Sherman township, St. Joseph County	1 342	124	230	1 967	13	851	6.1	75	13	14
Sherwood village, Branch County	124	-	78	1940-	2	89	6.1	5	2	2
Sherwood township, Branch County	1 124	69	345	1 961	32	486	5.2	155	12	20
Shiawassee township, Shiawassee County	1 055	75	362	1 959	10	742	6.2	65	-	7
Shields CDP, Saginaw County	2 600	184	137	1 970	21	1 527	5.9	88	-	13
Shoreham village, Berrien County	475	65	50	1 975	13	235	5.5	63	-	3
Shorewood-Tower Hills-Harbert CDP, Berrien County	1 521	91	322	1 950	21	868	5.8	76	10	15
Sidney township, Montcalm County	1 097	97	217	1 972	25	533	5.4	54	4	4
Sigel township, Huron County	209	11	64	1 956	3	157	6.5	5	9	7
Silver Creek township, Cass County	2 386	150	395	1 965	24	1 130	5.4	151	2	2
Sims township, Arenac County	1 112	66	138	1 970	17	444	5.2	47	2	6
Skandia township, Marquette County	452	16	110	1 971	20	221	5.5	43	49	47
Skidway Lake CDP, Ogemaw County	2 562	100	67	1 968	202	380	4.2	666	184	181
Slagle township, Wexford County	391	40	23	1 976	22	117	4.9	49	15	12
Sodus township, Berrien County	959	94	223	1 970	15	440	5.3	39	8	12
Solon township, Kent County	1 763	454	172	1 983	39	888	5.5	136	5	-
Solon township, Leelanau County	667	98	74	1 978	20	382	5.8	52	3	7
Somerset township, Hillsdale County	2 157	401	271	1 977	16	1 346	6.0	32	6	8
Soo township, Chippewa County	1 307	207	169	1 974	64	593	5.3	130	25	24
South Arm township, Charlevoix County	917	139	166	1 971	28	492	5.6	65	17	14
South Branch township, Crawford County	1 642	189	115	1 974	112	619	5.1	225	174	152
South Branch township, Wexford County	429	46	48	1 971	25	166	5.2	43	41	49
Southfield city, Oakland County	35 698	864	1 034	1 968	2 726	15 524	5.2	7 994	200	227
Southfield township, Oakland County	5 800	211	345	1 959	9	4 955	7.2	79	26	10
Southgate city, Wayne County	13 361	824	415	1 960	634	4 879	5.1	2 250	34	145
South Gull Lake CDP, Kalamazoo County	863	54	249	1 954	26	578	6.2	72	-	-
South Haven city	2 981	133	1 056	1 952	144	1 582	5.6	383	36	49
Allegan County (part)	16	9	-	1 995	-	16	6.0	-	-	-
Van Buren County (part)	2 965	124	1 056	1 952	144	1 566	5.6	383	36	49
South Haven charter township, Van Buren County	1 883	92	283	1 970	62	880	5.4	218	8	8
South Lyon city, Oakland County	4 467	1 121	285	1 982	113	1 849	5.2	625	6	-
South Monroe CDP, Monroe County	2 663	362	260	1 974	42	1 189	5.3	364	9	11
South Range village, Houghton County	391	12	208	1940-	19	178	5.3	47	3	8
South Rockwood village, Monroe County	461	30	125	1 955	6	287	6.0	32	3	8
Spalding township, Menominee County	911	67	208	1 966	57	412	5.3	147	168	133
Sparta village, Kent County	1 695	119	496	1 959	79	674	5.0	354	-	16
Sparta township, Kent County	3 449	394	795	1 968	106	1 710	5.5	416	-	16
Spaulding township, Saginaw County	926	30	180	1 955	17	509	5.7	28	6	3
Speaker township, Sanilac County	556	70	177	1 968	6	340	5.9	22	4	2
Spencer township, Kent County	1 645	235	220	1 979	40	866	5.6	59	6	6
Spring Arbor CDP, Jackson County	713	84	107	1 971	56	323	5.1	122	-	-
Spring Arbor township, Jackson County	2 678	329	284	1 973	81	1 558	5.9	211	2	2
Springdale township, Manistee County	572	117	40	1 980	36	175	4.9	72	28	22
Springfield city, Calhoun County	2 364	45	302	1 966	164	648	4.7	564	5	22
Springfield township, Kalkaska County	683	139	121	1 976	19	293	5.3	52	38	40
Springfield township, Oakland County	4 793	881	323	1 980	51	3 320	6.3	146	20	21

Table 20. **Physical Housing Characteristics: 2000**—Con.

[Data based on a sample (except Tables 65-68). For information on confidentiality protection, coverage, sampling error, and nonsampling error, see Appendix G.
For location of definitions, see "How to Use This Census Report"]

State County Place and County Subdivision	Total housing units	Year structure built			Rooms			No bedrooms or 1 bedroom	Lacking complete plumbing facilities	Lacking complete kitchen facilities
		1995 to March 2000	1939 or earlier	Median	1 or 2	6 or more	Median			
PLACE AND COUNTY SUBDIVISION—Con.										
Spring Lake village, Ottawa County	1 258	140	300	1 957	49	557	5.3	233	16	28
Spring Lake township, Ottawa County	5 742	1 189	681	1 977	230	3 246	5.9	609	23	79
Springport village, Jackson County	271	12	144	1940-	5	173	6.1	17	-	-
Springport township, Jackson County	805	49	315	1 955	5	540	6.1	35	-	-
Springvale township, Emmet County	814	145	122	1 975	17	469	5.8	54	13	14
Springville township, Wexford County	1 013	84	127	1 972	78	370	4.9	133	80	58
Spurr township, Baraga County	302	34	71	1 969	14	110	5.0	30	13	11
Stambaugh city, Iron County	665	9	304	1 942	26	329	5.5	101	8	8
Stambaugh township, Iron County	1 324	208	174	1 970	210	394	4.5	277	173	157
Standish city, Arenac County	667	7	154	1 959	39	292	5.2	141	2	2
Standish township, Arenac County	1 033	81	99	1 970	41	476	5.4	97	26	17
Stannard township, Ontonagon County	510	25	213	1 951	45	217	5.1	100	86	68
Stanton township, Houghton County	682	48	243	1 961	21	310	5.3	95	90	58
Stanton city, Montcalm County	613	18	209	1 960	10	296	5.4	110	2	2
Stanwood village, Mecosta County	84	3	38	1 943	-	47	5.8	2	3	-
Star township, Antrim County	544	144	65	1 983	13	191	5.0	23	37	39
Stephenson city, Menominee County	407	8	154	1 952	4	214	5.6	44	2	2
Stephenson township, Menominee County	366	33	155	1 949	18	188	5.6	47	36	31
Sterling village, Arenac County	197	4	55	1 957	2	87	5.3	8	-	2
Sterling Heights city, Macomb County	47 547	4 582	509	1 975	1 844	26 788	5.7	6 037	140	95
Stevensville village, Berrien County	584	24	66	1 968	18	228	5.1	49	-	-
Stockbridge village, Ingham County	515	12	228	1 946	8	276	5.7	67	-	-
Stockbridge township, Ingham County	1 261	134	396	1 966	10	803	6.1	91	4	8
Stony Point CDP, Monroe County	655	70	171	1 953	-	356	5.7	31	8	-
Stronach township, Manistee County	553	67	76	1 972	50	215	5.1	89	19	20
Sturgis city, St. Joseph County	4 513	228	1 302	1 954	240	2 074	5.3	1 015	40	81
Sturgis township, St. Joseph County	885	110	86	1 976	15	477	5.7	57	7	3
Sugar Island township, Chippewa County	651	84	162	1 964	63	201	4.6	99	92	85
Sullivan township, Muskegon County	910	96	74	1 970	4	578	6.0	26	5	5
Summerfield township, Clare County	660	69	15	1 970	121	97	4.0	222	116	106
Summerfield township, Monroe County	1 139	82	205	1 970	-	871	6.5	32	5	2
Summit township, Jackson County	9 123	648	1 328	1 961	241	5 234	5.8	832	17	126
Summit township, Mason County	796	100	135	1 968	31	349	5.2	71	24	20
Sumner township, Gratiot County	745	58	206	1 967	13	405	5.8	35	8	12
Sumpter township, Wayne County	4 563	764	274	1 975	122	2 377	5.6	172	86	66
Sunfield village, Eaton County	231	20	90	1 963	9	120	5.6	23	-	-
Sunfield township, Eaton County	821	38	293	1 962	17	545	6.2	44	-	-
Superior township, Chippewa County	749	113	100	1 974	54	281	5.1	105	71	71
Superior township, Washtenaw County	4 097	787	290	1 976	134	2 500	6.1	225	-	27
Surrey township, Clare County	1 977	242	129	1 973	103	755	5.0	292	50	50
Suttons Bay village, Leelanau County	337	23	112	1 966	15	194	5.9	29	-	-
Suttons Bay township, Leelanau County	1 379	180	285	1 978	41	830	6.0	108	6	5
Swan Creek township, Saginaw County	982	68	123	1 970	3	675	6.2	16	-	18
Swartz Creek city, Genesee County	2 357	317	213	1 968	59	1 106	5.4	230	-	7
Sweetwater township, Lake County	344	38	18	1 978	21	96	4.5	55	44	38
Sylvan township, Osceola County	719	78	82	1 973	54	223	4.8	81	64	55
Sylvan township, Washtenaw County	2 613	323	752	1 965	123	1 599	6.0	256	13	62
Sylvan Lake city, Oakland County	850	13	222	1 954	5	583	6.1	51	-	-
Tallmadge township, Ottawa County	2 369	365	321	1 975	5	1 714	6.5	34	-	-
Tawas township, Iosco County	751	75	78	1 970	11	396	5.6	35	16	18
Tawas City city, Iosco County	965	65	226	1 964	41	454	5.4	87	8	8
Taylor city, Wayne County	25 905	437	1 219	1 962	726	10 424	5.2	1 981	90	112
Taymouth township, Saginaw County	1 661	189	244	1 971	6	1 015	5.9	44	15	18
Tecumseh city, Lenawee County	3 598	552	698	1 960	111	1 839	5.6	500	23	34
Tecumseh township, Lenawee County	716	71	70	1 973	3	531	6.7	10	3	-
Tekonsha village, Calhoun County	302	3	149	1 941	4	164	5.7	17	-	-
Tekonsha township, Calhoun County	704	41	279	1 954	17	400	5.8	36	2	-
Temperance CDP, Monroe County	2 920	442	230	1 970	25	2 147	6.3	169	-	-
Texas township, Kalamazoo County	4 053	944	271	1 985	31	3 039	7.1	127	7	7
Thetford township, Genesee County	3 080	209	304	1 972	47	1 615	5.6	166	13	18
Thomas township, Saginaw County	4 700	528	248	1 974	28	2 903	5.9	110	-	17
Thompson township, Schoolcraft County	610	49	77	1 965	43	189	4.4	77	125	94
Thompsonville village, Benzie County	224	23	82	1 958	-	85	5.0	22	-	3
Thornapple township, Barry County	2 383	381	398	1 977	39	1 645	6.5	143	3	3
Three Oaks village, Berrien County	797	25	360	1 944	19	387	5.4	102	6	4
Three Oaks township, Berrien County	1 279	84	536	1 950	22	666	5.6	121	6	4
Three Rivers city, St. Joseph County	3 276	65	1 353	1 947	104	1 476	5.3	551	22	52
Tilden township, Marquette County	564	26	155	1 966	75	220	5.1	91	99	86
Tittabawassee township, Saginaw County	2 508	622	366	1 974	41	1 489	5.9	129	9	4
Tobacco township, Gladwin County	1 399	228	99	1 975	33	667	5.4	99	28	22
Tompkins township, Jackson County	1 043	102	178	1 972	14	606	5.8	19	22	18
Torch Lake township, Antrim County	1 116	141	132	1 978	52	642	5.8	67	2	5
Torch Lake township, Houghton County	1 523	141	458	1 965	183	582	4.9	325	232	170
Traverse City city	6 837	359	2 557	1 953	244	3 323	5.4	1 069	6	29
Grand Traverse County (part)	6 791	336	2 550	1 953	244	3 315	5.4	1 069	6	29
Leelanau County (part)	46	23	7	1 995	-	8	4.6	-	-	-
Trenton city, Wayne County	8 345	158	765	1 959	245	4 238	5.5	841	18	19
Trout Lake township, Chippewa County	485	112	85	1 974	57	123	4.7	101	73	64
Trowbridge township, Allegan County	1 081	136	190	1 974	9	516	5.4	56	14	5
Trowbridge Park CDP, Marquette County	813	129	66	1 972	32	410	5.5	86	15	21
Troy township, Newaygo County	174	29	8	1 986	35	39	4.4	39	33	31
Troy city, Oakland County	30 872	2 031	749	1 975	1 293	20 263	6.5	3 348	89	90
Turin township, Marquette County	152	10	11	1 975	26	35	4.2	49	77	69
Turner village, Arenac County	61	2	15	1 954	2	29	5.4	2	5	5
Turner township, Arenac County	314	28	59	1 961	17	145	5.3	29	13	13
Tuscarora township, Cheboygan County	2 142	359	290	1 976	106	973	5.3	218	9	13
Tuscola township, Tuscola County	823	38	258	1 961	-	573	6.1	4	-	-
Tustin village, Osceola County	91	4	60	1940-	3	66	6.5	8	-	-

Table 20. **Physical Housing Characteristics: 2000**—Con.

[Data based on a sample (except Tables 65-68). For information on confidentiality protection, coverage, sampling error, and nonsampling error, see Appendix G. For location of definitions, see "How to Use This Census Report"]

State County Place and County Subdivision	Total housing units	Year structure built			Rooms			No bedrooms or 1 bedroom	Lacking complete plumbing facilities	Lacking complete kitchen facilities
		1995 to March 2000	1939 or earlier	Median	1 or 2	6 or more	Median			
PLACE AND COUNTY SUBDIVISION—Con.										
Twining village, Arenac County	72	2	21	1 953	3	30	5.2	6	2	-
Twin Lake CDP, Muskegon County	692	62	74	1 971	18	389	5.8	42	-	-
Tyrone township, Kent County	1 515	160	382	1 972	10	932	6.0	53	3	-
Tyrone township, Livingston County	2 991	470	300	1 976	15	2 415	6.9	72	14	11
Ubly village, Huron County	404	27	108	1 959	7	204	5.5	32	3	3
Unadilla township, Livingston County	1 292	161	259	1 973	27	719	5.8	63	10	-
Union township, Branch County	1 271	74	581	1 945	28	774	6.1	120	15	7
Union township, Grand Traverse County	214	33	22	1 977	29	89	5.1	43	16	12
Union charter township, Isabella County	3 167	858	227	1 983	78	1 297	5.1	215	15	14
Union City village	735	20	398	1940-	16	437	6.1	90	8	-
Branch County (part)	722	20	394	1940-	16	426	6.0	90	8	-
Calhoun County (part)	13	-	4	1 963	-	11	9.0+	-	-	-
Unionville village, Tuscola County	249	5	120	1 942	8	147	5.9	23	3	3
Utica city, Macomb County	2 005	27	205	1 966	83	767	5.0	394	3	-
Valley township, Allegan County	776	227	73	1 986	21	418	5.7	49	5	4
Van Buren township, Wayne County	10 422	1 352	427	1 977	699	4 397	5.1	2 007	42	39
Vandalia village, Cass County	155	20	69	1 948	2	97	5.9	16	-	15
Vanderbilt village, Otsego County	276	46	62	1 974	10	111	5.2	47	-	2
Vandercook Lake CDP, Jackson County	1 942	124	460	1 955	7	981	5.5	164	-	-
Vassar city, Tuscola County	1 079	27	393	1 951	29	577	5.6	113	15	16
Vassar township, Tuscola County	1 586	216	101	1 977	18	819	5.6	40	-	-
Venice township, Shiawassee County	1 009	38	239	1 964	2	582	5.8	12	-	-
Vergennes township, Kent County	1 221	311	155	1 985	6	876	6.8	6	-	-
Vermontville village, Eaton County	312	30	167	1940-	4	202	6.2	22	-	-
Vermontville township, Eaton County	812	84	324	1 965	10	526	6.2	41	2	2
Vernon township, Isabella County	567	50	150	1 970	2	351	6.0	16	4	-
Vernon village, Shiawassee County	336	19	138	1 947	8	185	5.7	18	2	-
Vernon township, Shiawassee County	2 822	183	462	1 976	79	1 145	5.0	630	17	33
Verona township, Huron County	506	33	86	1 973	12	322	6.0	22	7	5
Vevay township, Ingham County	1 323	138	216	1 976	-	879	6.3	19	-	-
Vicksburg village, Kalamazoo County	958	60	420	1 949	38	484	5.5	161	10	5
Victor township, Clinton County	1 166	128	146	1 976	-	832	6.3	8	-	4
Victory township, Mason County	575	87	123	1 974	5	307	5.7	20	14	14
Vienna township, Genesee County	5 185	535	468	1 971	109	3 062	5.8	373	20	10
Vienna township, Montmorency County	570	70	51	1 973	74	214	4.9	120	64	57
Village of Clarkston city, Oakland County	442	8	197	1 947	11	253	6.1	70	3	-
Village of Lake Isabella village, Isabella County	735	195	4	1 981	3	381	5.6	6	2	-
Volinia township, Cass County	581	51	162	1 960	20	298	5.6	55	3	8
Wakefield city, Gogebic County	1 013	7	512	1940-	31	493	5.5	117	5	22
Wakefield township, Gogebic County	384	23	93	1 973	20	162	5.0	36	57	51
Wakeshma township, Kalamazoo County	508	58	223	1 951	4	363	6.2	32	5	9
Waldron village, Hillsdale County	245	17	121	1 941	-	150	5.8	26	-	-
Wales township, St. Clair County	1 059	193	247	1 974	14	691	6.1	49	13	9
Walker township, Cheboygan County	169	19	8	1 975	28	46	4.5	39	37	35
Walker city, Kent County	9 162	1 670	605	1 978	533	4 311	5.3	1 982	36	34
Walkerville village, Oceana County	115	8	34	1 968	2	54	5.4	10	2	4
Walled Lake city, Oakland County	3 417	601	174	1 979	192	1 003	4.8	576	-	-
Walton township, Eaton County	720	98	175	1 972	10	445	6.0	24	2	7
Warner township, Antrim County	193	26	29	1 976	2	86	5.3	22	13	13
Warren city, Macomb County	57 273	1 059	2 334	1 963	1 662	26 050	5.4	6 200	213	241
Warren township, Midland County	816	113	151	1 975	13	418	5.6	35	9	9
Washington township, Gratiot County	347	29	157	1 948	1	233	6.3	5	2	2
Washington township, Macomb County	7 340	1 846	512	1 984	127	4 641	6.2	560	33	48
Washington township, Sanilac County	667	54	224	1 960	6	382	5.8	29	8	2
Waterford CDP, Oakland County	30 383	3 141	2 676	1 968	1 297	15 947	5.6	4 037	67	241
Waterford township, Oakland County	30 383	3 141	2 676	1 968	1 297	15 947	5.6	4 037	67	241
Waterloo township, Jackson County	1 377	144	201	1 974	182	649	5.4	200	37	-
Watersmeet township, Gogebic County	1 472	252	136	1 974	83	442	4.7	208	130	124
Watertown township, Clinton County	1 501	159	272	1 972	-	1 227	7.1	6	-	-
Watertown township, Sanilac County	532	45	131	1 966	6	342	6.0	27	2	4
Watertown township, Tuscola County	869	121	221	1 970	17	563	6.0	44	11	7
Watervliet city, Berrien County	753	15	263	1 952	31	421	5.7	96	5	13
Watervliet township, Berrien County	1 719	165	448	1 964	35	743	5.3	113	-	3
Watson township, Allegan County	753	121	207	1 972	9	457	6.0	24	6	2
Waucedah township, Dickinson County	623	55	135	1 966	103	222	4.6	162	120	96
Waverly township, Cheboygan County	437	37	104	1 961	19	171	5.1	34	25	28
Waverly CDP, Eaton County	7 115	342	246	1 973	332	3 797	5.7	1 219	16	38
Waverly township, Van Buren County	993	173	209	1 975	7	638	6.1	34	14	15
Wawatam township, Emmet County	528	58	80	1 969	45	212	5.0	97	9	16
Wayland city, Allegan County	1 588	382	240	1 982	24	682	5.2	117	-	-
Wayland township, Allegan County	1 161	185	257	1 973	49	636	5.7	77	7	4
Wayne township, Cass County	1 227	128	220	1 966	11	632	5.6	68	20	15
Wayne city, Wayne County	7 656	249	851	1 957	455	3 006	5.1	1 246	107	65
Weare township, Oceana County	609	95	106	1 976	47	275	5.3	75	32	32
Webber township, Lake County	1 359	135	55	1 976	65	252	4.3	325	111	72
Webberville village, Ingham County	620	46	168	1 969	36	266	5.2	50	-	-
Webster township, Washtenaw County	1 859	451	122	1 981	24	1 533	7.3	43	12	14
Weesaw township, Berrien County	891	44	335	1 949	11	522	5.9	40	5	5
Weidman CDP, Isabella County	387	42	63	1 974	7	216	5.7	26	1	1
Weldon township, Benzie County	482	51	75	1 982	31	188	4.9	66	6	29
Wellington township, Alpena County	221	28	29	1 969	28	72	4.8	39	41	35
Wells township, Delta County	1 913	106	222	1 973	21	1 089	5.8	98	15	20
Wells township, Marquette County	397	34	61	1 970	66	113	4.2	139	214	202
Wells township, Tuscola County	696	90	128	1 975	17	378	5.7	37	24	28
West Bloomfield township, Oakland County	24 386	3 030	852	1 978	243	18 308	7.1	895	83	117
West Bloomfield Township CDP, Oakland County	24 386	3 030	852	1 978	243	18 308	7.1	895	83	117
West Branch township, Dickinson County	155	9	63	1 956	33	56	4.8	47	82	78
West Branch township, Marquette County	890	38	46	1 965	52	347	5.2	86	68	55
West Branch township, Missaukee County	309	30	36	1 975	26	136	5.2	47	22	20

Table 20. **Physical Housing Characteristics: 2000**—Con.

[Data based on a sample (except Tables 65-68). For information on confidentiality protection, coverage, sampling error, and nonsampling error, see Appendix G. For location of definitions, see "How to Use This Census Report"]

State County Place and County Subdivision	Total housing units	Year structure built			Rooms			No bedrooms or 1 bedroom	Lacking complete plumbing facilities	Lacking complete kitchen facilities
		1995 to March 2000	1939 or earlier	Median	1 or 2	6 or more	Median			
PLACE AND COUNTY SUBDIVISION—Con.										
West Branch city, Ogemaw County	929	85	281	1 956	79	389	5.1	177	-	3
West Branch township, Ogemaw County	1 165	142	150	1 976	46	638	5.7	87	58	57
West Ishpeming CDP, Marquette County	1 082	70	186	1 971	17	528	5.5	45	-	-
Westland city, Wayne County	38 076	1 999	1 229	1 967	2 792	12 217	4.9	7 372	159	232
West Monroe CDP, Monroe County	1 580	153	177	1 976	14	595	5.0	67	-	-
Westphalia village, Clinton County	355	34	105	1 963	-	249	6.3	6	-	-
Westphalia township, Clinton County	786	70	278	1 963	2	626	6.7	13	4	2
West Traverse township, Emmet County	1 102	233	132	1 985	10	828	6.7	24	-	-
Westwood CDP, Kalamazoo County	4 505	185	423	1 964	131	1 888	5.2	518	4	-
Wexford township, Wexford County	380	78	81	1 976	16	185	5.4	39	11	13
Wheatfield township, Ingham County	589	35	133	1 972	2	459	6.6	7	4	6
Wheatland township, Hillsdale County	494	35	204	1 958	4	298	6.1	21	8	8
Wheatland township, Mecosta County	660	67	198	1 970	27	338	5.6	92	26	24
Wheatland township, Sanilac County	222	19	69	1 961	-	121	5.7	7	2	7
Wheeler township, Gratiot County	1 149	59	375	1 956	13	618	5.7	72	5	3
White Cloud city, Newaygo County	555	52	127	1 963	19	219	5.0	72	1	2
Whitefish township, Chippewa County	1 088	156	121	1 974	174	204	4.2	334	212	202
Whiteford township, Monroe County	1 654	182	467	1 961	30	1 242	6.5	105	1	1
Whitehall city, Muskegon County	1 278	38	353	1 959	85	699	5.7	213	8	8
Whitehall township, Muskegon County	660	111	16	1 978	11	364	5.7	29	3	14
White Lake township, Oakland County	10 647	1 568	733	1 975	188	6 942	6.2	505	36	14
White Oak township, Ingham County	433	27	173	1 961	5	303	6.2	12	-	-
White Pigeon village, St. Joseph County	634	50	217	1 954	19	346	5.7	57	2	5
White Pigeon township, St. Joseph County	1 837	166	415	1 963	40	1 109	6.0	146	10	7
White River township, Muskegon County	779	71	105	1 973	3	495	6.0	22	6	4
Whitewater township, Grand Traverse County	1 182	217	153	1 978	24	705	5.9	48	6	13
Whitmore Lake CDP	2 936	536	329	1 982	133	1 277	5.3	274	18	9
Livingston County (part)	829	70	98	1 969	49	406	5.4	110	-	-
Washtenaw County (part)	2 107	466	231	1 984	84	871	5.2	164	18	9
Whitney township, Arenac County	894	69	106	1 960	28	385	5.2	69	10	13
Whittemore city, Iosco County	216	2	65	1 953	17	108	5.5	46	-	2
Wilber township, Iosco County	624	39	44	1 969	23	260	5.2	53	32	26
Wilcox township, Newaygo County	583	63	44	1 974	19	178	4.8	65	51	36
Williams township, Bay County	1 713	197	200	1 968	17	1 047	5.9	39	7	13
Williamston city, Ingham County	1 533	181	438	1 960	124	748	5.4	279	8	2
Williamstown township, Ingham County	1 726	212	198	1 973	2	1 425	6.9	21	12	-
Wilmot township, Cheboygan County	468	51	20	1 976	20	185	5.1	42	37	33
Wilson township, Alpena County	916	108	156	1 971	20	495	5.7	45	41	31
Wilson township, Charlevoix County	836	108	96	1 981	20	455	5.7	79	21	17
Windsor charter township, Eaton County	2 847	354	445	1 974	14	1 868	6.1	84	2	5
Winfield township, Montcalm County	887	212	131	1 980	19	491	5.7	29	7	6
Winsor township, Huron County	818	23	351	1 946	21	548	6.4	46	3	-
Winterfield township, Clare County	385	33	56	1 973	37	152	5.2	43	42	41
Wise township, Isabella County	518	68	105	1 970	7	303	5.9	22	14	17
Wisner township, Tuscola County	367	13	64	1 960	4	162	5.3	20	12	13
Wixom city, Oakland County	6 086	1 141	66	1 980	960	2 209	4.4	2 357	36	26
Wolf Lake CDP, Muskegon County	1 733	249	198	1 973	22	745	5.3	119	4	-
Wolverine village, Cheboygan County	163	7	56	1 956	-	93	5.8	4	3	-
Wolverine Lake village, Oakland County	1 740	19	74	1 967	43	1 122	6.0	146	-	7
Woodbridge township, Hillsdale County	460	20	220	1 943	5	326	6.5	17	28	30
Woodhaven city, Wayne County	4 850	468	49	1 976	176	2 825	5.8	752	8	-
Woodhull township, Shiawassee County	1 441	128	156	1 975	19	994	6.3	38	-	-
Woodland village, Barry County	187	6	111	1940-	6	119	6.1	20	-	-
Woodland township, Barry County	878	82	361	1 952	23	593	6.4	74	-	-
Woodland Beach CDP, Monroe County	856	49	203	1 954	-	423	5.5	15	-	-
Woodstock township, Lenawee County	1 781	243	401	1 965	11	1 021	5.8	85	2	3
Worth township, Sanilac County	2 760	144	334	1 960	62	1 059	5.1	279	83	55
Wright township, Hillsdale County	776	66	394	1940-	4	512	6.1	45	12	14
Wright township, Ottawa County	1 081	65	345	1 959	12	785	6.4	20	15	15
Wyandotte city, Wayne County	12 303	246	3 756	1 948	657	5 679	5.4	1 755	54	94
Wyoming city, Kent County	27 505	1 982	2 978	1 965	1 475	12 475	5.3	4 644	143	170
Yale city, St. Clair County	807	15	325	1 948	27	436	5.7	109	-	3
Yankee Springs township, Barry County	2 162	470	167	1 980	17	1 209	5.8	69	-	-
Yates township, Lake County	1 246	147	136	1 968	32	406	4.9	167	142	138
York charter township, Washtenaw County	1 933	398	286	1 976	-	1 586	6.9	24	-	-
Ypsilanti city, Washtenaw County	9 261	93	2 633	1 955	1 770	2 495	4.0	3 504	103	161
Ypsilanti township, Washtenaw County	21 150	2 084	844	1 972	1 569	7 645	4.9	4 023	124	97
Zeeland city, Ottawa County	2 431	262	645	1 959	226	1 150	5.4	438	10	73
Zeeland charter township, Ottawa County	2 622	802	244	1 988	35	1 766	6.2	105	-	-
Zilwaukee city, Saginaw County	733	31	193	1 956	11	420	5.8	44	2	5
Zilwaukee township, Saginaw County	25	-	8	1 948	-	20	6.3	3	-	-

Table 21. **Fuels and Equipment Characteristics: 2000**

[Data based on a sample (except Tables 65-68). For information on confidentiality protection, coverage, sampling error, and nonsampling error, see Appendix G.
For location of definitions, see "How to Use This Census Report"]

State County County Subdivision Place	Occupied housing units	House heating fuel					Vehicles available			Percent no telephone service available
		Utility gas	Electricity	Fuel oil, kerosene, etc.	Coal or coke, wood, solar energy, or other fuel	None	None	1	2 or more	
The State	**3 785 661**	**2 961 242**	**251 208**	**130 933**	**74 321**	**10 455**	**290 240**	**1 277 655**	**2 217 766**	**2.6**
Alcona County	5 132	1 451	222	473	636	-	173	1 778	3 181	2.2
Alcona township	525	162	64	37	57	-	11	182	332	1.0
Hubbard Lake CDP (part)	117	2	15	6	6	-	-	49	68	-
Lost Lake Woods CDP	187	154	18	8	4	-	2	86	99	1.1
Caledonia township	535	41	28	104	43	-	9	161	365	0.7
Hubbard Lake CDP (part)	260	10	22	50	16	-	2	74	184	0.8
Curtis township	616	4	7	71	82	-	13	254	349	2.1
Greenbush township	681	421	11	18	55	-	19	257	405	3.2
Gustin township	371	96	18	30	65	-	18	157	196	3.0
Lincoln village (part)	89	70	16	3	-	-	10	43	36	2.2
Harrisville city	245	211	20	-	6	-	30	104	111	-
Harrisville township	547	211	10	58	60	-	15	169	363	1.3
Hawes township	520	137	26	54	88	-	25	186	309	2.7
Hubbard Lake CDP (part)	95	-	10	15	11	-	-	46	49	2.1
Lincoln village (part)	91	84	2	-	-	-	4	46	41	-
Haynes township	308	79	2	42	28	-	4	80	224	0.6
Mikado township	407	82	6	29	79	-	9	115	283	3.4
Millen township	180	7	8	10	47	-	14	44	122	7.2
Mitchell township	197	-	22	20	26	-	6	69	122	4.6
Alger County	3 785	1 815	141	266	503	3	234	1 257	2 294	2.5
Au Train township	493	227	24	27	61	-	10	142	341	0.6
Burt township	242	5	8	16	50	3	7	92	143	5.4
Grand Island township	19	-	6	2	-	-	-	8	11	-
Limestone township	167	20	2	35	28	-	6	43	118	1.2
Mathias township	265	94	-	19	73	-	24	79	162	4.9
Munising city	1 124	1 001	68	22	7	-	149	518	457	3.6
Munising township	815	349	23	54	122	-	16	193	606	1.3
Onota township	146	-	-	2	40	-	5	40	101	2.1
Rock River township	514	119	10	89	122	-	17	142	355	1.8
Chatham village	92	55	-	13	9	-	6	24	62	-
Allegan County	38 165	21 764	1 627	3 856	1 242	140	1 611	10 395	26 159	3.2
Allegan city	1 831	1 577	146	52	6	-	193	682	956	4.4
Allegan township	1 570	940	26	288	65	6	64	474	1 032	4.7
Casco township	1 082	140	34	267	48	-	40	291	751	3.0
Cheshire township	843	11	21	247	61	5	28	226	589	6.4
Clyde township	717	208	20	126	14	2	29	182	506	4.0
Dorr township	2 100	1 446	69	172	71	-	25	389	1 686	0.3
Fennville city	483	419	39	2	2	11	58	154	271	5.4
Fillmore township	950	684	22	57	12	-	29	153	768	1.3
Ganges township	980	306	48	189	18	-	39	257	684	4.3
Gunplain township	2 118	1 386	55	260	60	-	28	380	1 710	0.8
Heath township	1 025	495	55	89	54	7	4	205	816	1.2
Holland city (part)	2 709	2 431	175	33	12	38	182	1 140	1 387	4.2
Hopkins township	871	416	21	121	54	4	43	196	632	2.1
Hopkins village	219	192	13	4	4	4	19	56	144	-
Laketown township	2 063	1 570	127	110	20	-	28	506	1 529	1.1
Lee township	1 327	30	40	256	74	-	121	414	792	14.5
Leighton township	1 251	654	88	134	44	-	15	292	944	1.8
Manlius township	902	372	18	56	50	-	12	156	734	2.4
Martin township	887	335	36	141	30	8	28	252	607	2.0
Martin village	166	157	9	-	-	-	12	49	105	-
Monterey township	712	37	18	178	53	-	16	152	544	5.9
Otsego city	1 556	1 414	50	31	35	11	155	587	814	3.1
Otsego township	1 767	1 014	16	223	102	-	62	383	1 322	3.6
Overisel township	871	518	24	81	20	3	21	134	716	1.8
Plainwell city	1 427	1 251	123	25	9	-	96	519	812	1.9
Salem township	1 150	487	11	91	41	-	62	156	932	1.4
Saugatuck city	565	491	45	2	8	9	34	260	271	1.6
Saugatuck township	1 565	953	110	124	36	2	44	514	1 007	1.6
Douglas village	571	500	45	9	2	2	35	227	309	1.4
South Haven city (part)	7	7	-	-	-	-	-	-	7	-
Trowbridge township	945	280	27	189	60	-	46	262	637	5.1
Valley township	679	10	43	89	43	2	14	148	517	4.4
Watson township	698	75	12	140	76	2	13	117	568	3.9
Wayland city	1 467	1 296	92	6	27	30	56	539	872	3.1
Wayland township	1 047	511	16	77	37	-	26	275	746	1.8
Alpena County	12 818	8 346	451	1 154	785	24	947	4 199	7 672	2.6
Alpena city	4 912	4 503	249	62	28	24	604	1 999	2 309	3.0
Alpena township	3 999	2 965	118	209	176	-	195	1 170	2 634	2.1
Green township	481	39	4	128	66	-	11	133	337	3.7
Long Rapids township	407	32	2	99	90	-	9	103	295	0.5
Maple Ridge township	640	234	3	94	65	-	21	188	431	2.8
Ossineke township	664	22	9	165	123	-	24	173	467	1.5
Sanborn township	836	497	28	73	115	-	63	230	543	4.1
Ossineke CDP	414	339	14	10	26	-	43	130	241	5.3
Wellington township	108	-	2	34	30	-	4	21	83	8.3
Wilson township	771	54	36	290	92	-	16	182	573	1.0
Antrim County	9 222	3 036	629	645	742	23	376	2 956	5 890	3.2
Banks township	673	13	21	105	87	-	21	217	435	2.2
Ellsworth village	179	2	9	65	6	-	11	60	108	3.4
Central Lake township	908	408	45	35	70	3	43	267	598	2.4
Central Lake village	394	339	20	-	4	3	33	133	228	2.8
Chestonia township	190	19	4	11	22	-	13	52	125	7.4
Custer township	405	2	45	14	46	2	15	97	293	1.7
Echo township	360	-	9	32	44	-	11	99	250	3.1
Elk Rapids township	1 203	943	84	64	29	3	55	441	707	1.4
Elk Rapids village	773	650	61	20	14	3	52	312	409	1.2
Forest Home township	783	312	76	26	38	-	17	250	516	0.3
Bellaire village (part)	207	188	15	-	2	-	8	66	133	-
Helena township	403	44	29	58	32	2	6	153	244	2.2
Jordan township	324	7	8	12	66	-	-	65	259	3.7
Kearney township	670	270	94	22	66	2	42	248	380	2.8

Table 21. **Fuels and Equipment Characteristics: 2000**—Con.

[Data based on a sample (except Tables 65-68). For information on confidentiality protection, coverage, sampling error, and nonsampling error, see Appendix G.
For location of definitions, see "How to Use This Census Report"]

State County County Subdivision Place	Occupied housing units	House heating fuel					Vehicles available			Percent no telephone service available
		Utility gas	Electricity	Fuel oil, kerosene, etc.	Coal or coke, wood, solar energy, or other fuel	None	None	1	2 or more	
Antrim County—Con.										
Kearney township—Con.										
Bellaire village (part)	301	217	55	-	20	2	28	157	116	1.0
Mancelona township	1 503	755	85	17	96	2	90	561	852	8.8
Mancelona village	536	494	26	-	4	2	56	214	266	10.4
Milton township	863	193	81	130	61	9	31	227	605	0.5
Star township	314	10	6	32	22	-	14	99	201	9.2
Torch Lake township	486	60	42	55	37	-	13	144	329	0.4
Warner township	137	-	-	32	26	-	5	36	96	-
Arenac County	6 710	2 533	297	560	535	13	411	2 109	4 190	4.1
Adams township	201	6	8	26	36	-	12	40	149	5.0
Arenac township	394	63	12	47	67	-	16	96	282	2.8
Au Gres city	460	414	27	4	5	-	70	172	218	2.4
Au Gres township	436	213	8	29	27	-	8	123	305	3.2
Clayton township	419	10	8	40	51	4	26	110	283	7.4
Deep River township	843	264	27	64	60	-	20	254	569	3.9
Sterling village	186	165	6	2	4	-	4	68	114	5.9
Lincoln township	391	74	11	56	22	-	18	117	256	4.1
Mason township	355	3	12	63	50	-	21	114	220	5.6
Twining village (part)	42	3	4	13	2	-	8	9	25	-
Moffatt township	462	18	45	32	62	-	30	173	259	6.3
Omer city	141	123	-	2	5	-	15	30	96	3.5
Sims township	506	386	30	13	20	-	21	166	319	1.8
Standish city	616	497	62	28	11	9	60	309	247	5.2
Standish township	800	177	31	70	68	-	62	185	553	5.1
Turner township	249	2	8	43	24	-	16	54	179	3.2
Turner village	40	-	2	10	4	-	4	15	21	5.0
Twining village (part)	28	-	2	2	3	-	6	3	19	7.1
Whitney township	437	283	8	43	27	-	16	166	255	1.4
Baraga County	3 353	1 589	102	401	444	4	319	1 143	1 891	2.0
Arvon township	205	4	-	22	71	-	19	69	117	5.4
Baraga township	1 162	561	55	155	150	-	133	386	643	1.4
Baraga village (part)	542	476	41	9	13	-	86	210	246	1.8
Covington township	247	4	11	86	60	-	16	63	168	0.8
L'Anse township	1 638	1 018	30	121	146	4	151	597	890	2.3
Baraga village (part)	-	-	-	-	-	-	-	-	-	(X)
L'Anse village	901	805	19	15	35	4	98	343	460	1.8
Spurr township	101	2	6	17	17	-	-	28	73	-
Barry County	21 035	10 180	1 029	2 170	1 135	29	812	5 055	15 168	1.7
Assyria township	715	26	35	201	86	-	19	146	550	1.4
Baltimore township	682	134	32	123	107	-	9	172	501	1.6
Barry township	1 267	484	71	191	93	-	101	155	1 011	0.5
Carlton township	838	202	34	95	92	-	45	160	633	4.2
Freeport village (part)	12	-	1	7	-	-	-	4	8	-
Castleton township	1 351	749	54	140	92	-	53	458	840	4.0
Nashville village (part)	619	508	43	16	15	-	53	244	322	2.6
Hastings city	2 808	2 420	260	16	45	5	224	970	1 614	3.2
Hastings charter township	988	329	117	102	84	-	18	202	768	0.9
Hope township	1 250	236	34	133	50	-	49	317	884	0.6
Irving township	899	57	24	169	73	-	8	152	739	0.3
Freeport village (part)	147	11	-	72	10	-	3	46	98	2.0
Johnstown township	1 217	510	44	156	79	-	61	274	882	0.6
Maple Grove township	497	30	12	122	72	-	8	84	405	0.6
Nashville village (part)	31	26	2	-	3	-	-	8	23	-
Orangeville township	1 276	683	38	69	46	-	16	400	860	1.3
Prairieville township	1 223	655	36	165	46	-	25	236	962	0.8
Rutland charter township	1 319	738	29	85	75	-	35	359	925	2.7
Thornapple township	2 292	1 373	109	169	32	14	62	464	1 766	1.4
Middleville village	987	865	89	11	4	4	34	339	614	2.8
Woodland township	808	373	34	149	47	10	42	185	581	1.5
Woodland village	183	157	14	6	4	-	8	54	121	4.4
Yankee Springs township	1 605	1 181	66	85	16	-	37	321	1 247	1.0
Bay County	43 930	35 898	1 999	1 431	690	83	2 982	14 669	26 279	2.0
Auburn city	846	688	130	6	7	5	36	327	483	1.8
Bangor township	6 285	5 837	277	48	55	22	278	2 098	3 909	1.8
Bay City city	15 208	14 130	667	67	160	40	1 711	6 076	7 421	2.9
Beaver township	968	387	30	137	28	-	15	140	813	0.9
Essexville city	1 487	1 462	20	-	5	-	82	489	916	-
Frankenlust township	1 053	705	68	47	7	-	17	318	718	1.1
Fraser township	1 292	802	9	113	32	-	52	325	915	0.4
Garfield township	604	81	11	96	37	-	22	101	481	2.3
Gibson township	398	5	14	62	48	-	19	86	293	4.8
Hampton township	4 137	3 278	438	190	69	-	343	1 551	2 243	1.2
Kawkawlin township	1 910	1 501	39	81	44	-	44	536	1 330	2.8
Merritt township	530	155	4	148	11	-	8	109	413	1.1
Midland city (part)	83	83	-	-	-	-	-	47	36	7.2
Monitor township	3 975	3 446	136	77	42	-	94	1 169	2 712	0.5
Mount Forest township	523	69	9	46	64	-	19	125	379	2.3
Pinconning city	599	535	44	7	-	11	68	264	267	3.5
Pinconning township	993	421	37	86	45	5	38	267	688	2.6
Portsmouth township	1 408	1 099	18	119	-	-	61	378	969	1.3
Williams township	1 631	1 214	48	101	36	-	75	263	1 293	1.4
Benzie County	6 500	2 438	295	609	530	14	268	1 948	4 284	2.0
Almira township	1 072	520	49	110	69	-	22	267	783	1.0
Lake Ann village	123	62	15	16	7	-	2	32	89	-
Benzonia township	1 219	580	70	88	68	2	76	415	728	1.4
Benzonia village	223	182	10	11	-	2	16	87	120	0.9
Beulah village	191	168	14	2	-	-	13	95	83	2.6
Blaine township	213	2	8	30	35	2	2	50	161	0.9
Colfax township	219	4	5	31	36	-	10	55	154	2.7
Thompsonville village (part)	54	-	-	12	3	-	-	17	37	3.7
Crystal Lake township	415	145	24	47	30	2	6	124	285	1.7
Frankfort city	666	565	47	14	18	-	71	302	293	3.0

Table 21. **Fuels and Equipment Characteristics: 2000**—Con.

[Data based on a sample (except Tables 65-68). For information on confidentiality protection, coverage, sampling error, and nonsampling error, see Appendix G.
For location of definitions, see "How to Use This Census Report"]

State County County Subdivision Place	Occupied housing units	House heating fuel					Vehicles available			Percent no telephone service available
		Utility gas	Electricity	Fuel oil, kerosene, etc.	Coal or coke, wood, solar energy, or other fuel	None	None	1	2 or more	
Benzie County—Con.										
Gilmore township	343	216	9	30	8	3	13	102	228	3.8
Elberta village	194	164	4	9	2	3	4	82	108	4.6
Homestead township	782	179	17	73	83	2	28	230	524	2.0
Honor village	122	110	2	4	4	-	8	46	68	3.3
Inland township	606	149	9	51	65	-	18	136	452	2.1
Joyfield township	285	6	5	50	49	-	8	64	213	4.9
Lake township	311	70	37	24	17	-	2	94	215	-
Platte township	149	2	7	17	37	3	3	46	100	6.0
Weldon township	220	-	8	44	15	-	9	63	148	1.8
Thompsonville village (part)	132	-	3	36	8	-	7	44	81	1.5
Berrien County	63 569	42 690	10 159	4 821	1 163	219	5 032	22 362	36 175	3.6
Bainbridge township	1 142	165	275	308	28	-	14	356	772	2.7
Baroda township	1 117	587	165	201	23	-	31	331	755	2.4
Baroda village	364	313	39	6	-	-	10	131	223	1.6
Benton charter township	6 500	4 435	1 245	526	20	22	914	2 901	2 685	8.3
Benton Heights CDP	1 879	1 500	168	162	-	13	312	927	640	13.1
Fair Plain CDP (part)	1 946	1 291	576	63	-	9	192	926	828	7.4
Benton Harbor city	3 779	3 110	478	103	12	47	1 192	1 635	952	18.4
Berrien township	1 664	609	372	289	97	17	34	412	1 218	3.2
Berrien Springs village (part)	-	-	-	-	-	-	-	-	-	(X)
Eau Claire village (part)	155	124	18	3	2	2	6	41	108	6.5
Bertrand township	903	125	191	259	72	7	35	201	667	1.2
Bridgman city	1 013	733	211	27	26	7	93	306	614	1.9
Buchanan city	1 995	1 520	434	18	7	-	201	760	1 034	2.2
Buchanan township	1 237	387	226	236	92	15	55	299	883	4.0
Chikaming township	1 646	889	353	195	54	6	66	555	1 025	0.7
Shorewood-Tower Hills-Harbert CDP	726	472	154	55	21	-	39	248	439	-
Coloma city	629	478	135	6	3	-	39	231	359	4.1
Coloma charter township	2 108	1 443	275	126	5	-	116	628	1 364	2.2
Paw Paw Lake CDP (part)	1 149	916	128	59	-	-	85	363	701	2.0
Galien township	619	197	159	84	46	-	24	152	443	2.6
Galien village	219	167	34	18	-	-	16	61	142	5.5
Hagar township	1 639	621	495	255	52	5	39	528	1 072	1.0
Lake Michigan Beach CDP	632	199	197	96	35	-	28	266	338	1.7
Lake charter township	1 156	752	117	109	15	-	40	317	799	1.6
Lincoln charter township	5 476	4 351	818	179	21	-	132	1 525	3 819	0.6
Stevensville village	523	388	109	10	13	-	20	217	286	-
New Buffalo city	957	809	131	12	-	-	101	350	506	2.7
New Buffalo township	1 083	646	197	105	33	3	35	384	664	0.5
Grand Beach village	112	100	12	-	-	-	4	57	51	-
Michiana village	92	86	4	2	-	-	-	45	47	-
Niles city (part)	5 041	4 184	670	55	93	27	586	2 224	2 231	5.6
Niles township	5 305	4 090	656	229	114	13	260	1 776	3 269	1.8
Oronoko charter township	3 295	1 659	880	260	112	25	248	1 186	1 861	0.9
Berrien Springs village (part)	732	577	107	27	4	-	54	303	375	1.5
Pipestone township	842	80	162	256	50	3	18	203	621	4.3
Eau Claire village (part)	76	68	6	2	-	-	-	40	36	13.2
Royalton township	1 299	869	160	139	17	-	29	186	1 084	0.5
St. Joseph city	4 087	3 446	418	121	45	22	318	1 985	1 784	0.9
St. Joseph charter township	4 126	3 774	230	112	10	-	132	1 247	2 747	0.5
Fair Plain CDP (part)	1 337	1 227	50	52	8	-	61	456	820	0.9
Shoreham village	423	344	71	6	2	-	36	161	226	-
Sodus township	886	419	124	157	13	-	42	343	501	3.0
Three Oaks township	1 176	710	178	104	39	-	68	408	700	3.1
Three Oaks village	744	629	96	8	2	-	52	284	408	3.8
Watervliet city	717	604	96	3	-	-	73	269	375	2.4
Watervliet township	1 329	871	171	101	21	-	73	464	792	3.7
Paw Paw Lake CDP (part)	495	425	47	5	10	-	36	165	294	1.2
Weesaw township	803	127	137	246	43	-	24	200	579	2.2
Branch County	16 349	9 048	740	1 998	770	40	1 104	4 971	10 274	4.7
Algansee township	758	190	32	143	75	-	48	176	534	4.7
Batavia township	590	272	11	128	26	-	9	178	403	2.4
Bethel township	478	66	19	101	16	-	5	118	355	4.2
Bronson city	878	785	25	31	21	6	81	354	443	4.9
Bronson township	512	112	19	104	27	3	25	136	351	6.3
Butler township	430	12	3	107	87	-	56	89	285	11.4
California township	271	12	-	54	50	-	50	80	141	18.8
Coldwater city	4 054	3 681	184	81	54	20	451	1 489	2 114	4.0
Coldwater township	1 414	968	56	135	24	2	84	406	924	2.5
Gilead township	255	13	25	50	18	2	25	50	180	2.4
Girard township	709	304	25	153	37	-	19	178	512	2.4
Kinderhook township	646	168	66	85	40	-	18	167	461	4.3
Matteson township	476	133	17	135	31	-	15	109	352	5.5
Noble township	162	2	4	41	21	-	12	43	107	7.4
Ovid township	1 038	336	112	179	29	-	33	300	705	2.6
Quincy township	1 596	1 038	75	156	64	7	90	425	1 081	4.0
Quincy village	638	572	46	11	5	-	60	219	359	6.3
Sherwood township	904	316	20	138	67	-	24	307	573	10.3
Sherwood village	116	100	2	6	-	-	-	38	78	10.3
Union township	1 178	640	47	177	83	-	59	366	753	4.0
Union City village (part)	674	551	47	35	28	-	30	272	372	4.7
Calhoun County	54 100	42 777	2 771	2 762	934	163	4 436	19 271	30 393	3.3
Albion city	3 252	3 051	149	8	21	7	480	1 399	1 373	4.9
Albion township	463	157	22	91	26	2	11	108	344	3.2
Athens township	943	481	22	155	43	-	44	278	621	2.2
Athens village	392	343	18	14	-	-	27	121	244	3.1
Battle Creek city	21 348	19 718	1 045	216	58	62	2 534	8 811	10 003	4.2
Bedford township	3 662	3 196	65	142	72	-	163	1 112	2 387	2.5
Level Park-Oak Park CDP	1 411	1 326	20	28	19	-	60	344	1 007	1.8
Burlington township	747	81	16	207	47	-	41	168	538	4.6
Burlington village	148	4	10	26	6	-	12	42	94	4.1
Union City village (part)	13	13	-	-	-	-	-	2	11	-
Clarence township	796	387	23	96	57	-	21	217	558	4.6
Clarendon township	394	11	5	107	27	-	7	88	299	4.1

Table 21. **Fuels and Equipment Characteristics: 2000**—Con.

[Data based on a sample (except Tables 65-68). For information on confidentiality protection, coverage, sampling error, and nonsampling error, see Appendix G.
For location of definitions, see "How to Use This Census Report"]

State County County Subdivision Place	Occupied housing units	House heating fuel					Vehicles available			Percent no telephone service available
		Utility gas	Electricity	Fuel oil, kerosene, etc.	Coal or coke, wood, solar energy, or other fuel	None	None	1	2 or more	
Calhoun County—Con.										
Convis township	618	133	15	154	41	-	22	128	468	2.1
Eckford township	481	130	5	147	36	-	11	111	359	4.0
Emmett township	4 856	4 151	313	165	51	34	262	1 699	2 895	1.9
Brownlee Park CDP (part)	917	786	64	38	-	6	107	414	396	5.2
Fredonia township	675	237	10	157	31	-	10	169	496	0.6
Homer township	1 117	730	66	116	40	4	94	343	680	4.9
Homer village	716	624	55	20	8	4	66	244	406	4.3
Lee township	434	27	15	97	34	-	20	93	321	4.1
Leroy township	1 180	719	59	165	17	-	37	247	896	2.9
Marengo township	776	266	30	123	32	5	47	97	632	1.7
Marshall city	3 118	2 767	228	20	45	14	234	1 232	1 652	1.0
Marshall township	1 083	656	63	98	27	-	41	150	892	2.6
Newton township	1 027	569	53	115	48	-	9	293	725	-
Pennfield charter township	3 519	2 604	448	204	65	5	182	1 105	2 232	0.7
Brownlee Park CDP (part)	117	111	-	6	-	-	6	30	81	-
Sheridan township	773	393	14	89	49	-	20	233	520	4.4
Springfield city	2 157	1 981	89	7	26	30	118	1 004	1 035	5.4
Tekonsha township	681	332	16	83	41	-	28	186	467	3.5
Tekonsha village	296	275	4	11	6	-	21	96	179	4.7
Cass County	19 676	9 594	2 412	1 790	964	29	961	5 747	12 968	2.9
Calvin township	785	81	89	118	68	-	62	200	523	7.4
Dowagiac city	2 395	1 984	312	12	18	-	326	1 018	1 051	2.6
Howard township	2 469	1 451	299	152	107	13	98	676	1 695	2.4
Jefferson township	898	204	130	115	52	-	14	245	639	0.9
La Grange township	1 330	750	156	150	40	7	89	478	763	3.5
Cassopolis village (part)	703	607	53	19	6	5	82	281	340	4.8
Marcellus township	1 021	511	84	80	90	-	41	315	665	6.1
Marcellus village	438	401	18	4	8	-	18	147	273	7.3
Mason township	953	457	105	87	31	-	27	279	647	3.5
Milton township	940	330	145	130	79	-	5	140	795	-
Newberg township	647	17	18	125	89	-	20	146	481	4.0
Niles city (part)	-	-	-	-	-	-	-	-	-	(X)
Ontwa township	2 387	1 927	206	63	49	4	88	718	1 581	2.3
Edwardsburg village	510	440	57	2	1	4	29	214	267	3.3
Penn township	743	211	81	181	46	-	31	212	500	10.8
Cassopolis village (part)	-	-	-	-	-	-	-	-	-	(X)
Vandalia village	124	2	16	62	4	-	4	54	66	20.2
Pokagon township	831	391	92	99	46	-	26	216	589	0.5
Porter township	1 523	388	248	202	94	-	27	348	1 148	2.0
Silver Creek township	1 315	564	290	91	36	-	48	415	852	0.8
Volinia township	427	12	47	79	47	-	14	111	302	1.9
Wayne township	1 012	316	110	106	72	5	45	230	737	2.5
Charlevoix County	10 400	5 327	574	573	732	10	476	3 389	6 535	2.2
Bay township	423	196	36	21	45	-	9	96	318	1.7
Boyne City city	1 462	1 288	62	10	15	-	103	549	810	1.6
Boyne Valley township	507	259	14	26	55	-	26	177	304	3.6
Boyne Falls village	162	147	3	4	4	-	7	60	95	4.3
Chandler township	91	6	2	9	35	-	3	32	56	3.3
Charlevoix city	1 371	1 218	124	7	2	-	125	575	671	2.1
Charlevoix township	664	608	23	4	12	-	11	243	410	1.2
East Jordan city	952	762	74	23	12	-	39	369	544	3.9
Evangeline township	302	115	17	22	13	-	14	68	220	1.3
Eveline township	632	132	30	60	41	-	15	192	425	0.5
Hayes township	770	257	24	56	88	-	15	220	535	1.4
Hudson township	205	28	12	11	58	-	7	62	136	10.7
Marion township	547	122	7	39	62	-	20	148	379	1.5
Melrose township	532	48	23	36	61	-	14	137	381	2.4
Norwood township	276	3	12	30	25	-	10	62	204	1.8
Peaine township	115	-	8	43	40	-	5	44	66	7.0
St. James township	139	3	20	70	24	-	7	38	94	1.4
South Arm township	654	139	23	55	47	-	17	165	472	2.1
Wilson township	758	143	63	51	97	10	36	212	510	1.7
Cheboygan County	10 835	6 448	596	444	692	18	517	3 721	6 597	3.0
Aloha township	435	281	36	16	14	-	10	124	301	1.8
Beaugrand township	489	302	18	16	24	-	16	180	293	0.8
Benton township	1 248	734	59	60	63	4	42	386	820	0.7
Burt township	310	53	42	11	22	-	4	131	175	-
Cheboygan city	2 124	1 811	219	17	34	8	194	925	1 005	5.9
Ellis township	188	58	6	8	23	-	4	60	124	4.3
Forest township	422	228	8	42	52	-	14	141	267	5.7
Grant township	426	289	7	13	32	-	10	113	303	0.9
Hebron township	129	2	2	9	26	-	10	22	97	8.5
Inverness township	933	518	36	54	64	4	14	277	642	0.9
Koehler township	427	221	12	20	37	-	26	113	288	4.0
Mackinaw township	261	196	13	-	13	-	15	99	147	-
Mackinaw City village (part)	138	121	11	-	3	-	7	58	73	-
Mentor township	328	130	13	18	52	2	9	79	240	4.6
Mullett township	539	324	17	23	38	-	25	180	334	2.8
Munro township	263	4	2	41	44	-	11	81	171	1.5
Nunda township	371	85	8	19	58	-	14	109	248	6.2
Wolverine village (part)	105	80	4	2	4	-	10	31	64	4.8
Tuscarora township	1 358	939	89	38	38	-	85	532	741	1.9
Indian River CDP	931	684	73	16	22	-	52	388	491	2.8
Walker township	102	69	-	6	14	-	2	22	78	-
Waverly township	185	120	2	12	9	-	6	63	116	4.9
Wilmot township	297	84	7	21	35	-	6	84	207	5.1
Wolverine village (part)	26	8	2	-	3	-	2	11	13	-
Chippewa County	13 474	6 657	1 484	1 602	949	19	999	5 081	7 394	3.1
Bay Mills township	478	255	48	28	29	-	21	215	242	2.9
Bruce township	734	13	49	188	102	2	10	189	535	2.3
Chippewa township	76	-	-	9	12	-	4	31	41	5.3
Dafter township	488	7	43	125	34	1	29	111	348	2.0
Detour township	412	6	44	162	36	-	16	151	245	0.5

Table 21. **Fuels and Equipment Characteristics: 2000**—Con.

[Data based on a sample (except Tables 65-68). For information on confidentiality protection, coverage, sampling error, and nonsampling error, see Appendix G.
For location of definitions, see "How to Use This Census Report"]

State County County Subdivision Place	Occupied housing units	House heating fuel					Vehicles available			Percent no telephone service available
		Utility gas	Electricity	Fuel oil, kerosene, etc.	Coal or coke, wood, solar energy, or other fuel	None	None	1	2 or more	
Chippewa County—Con.										
Detour township—Con.										
De Tour Village village	197	4	15	102	8	-	10	93	94	-
Drummond township	473	6	108	95	46	-	23	132	318	1.5
Hulbert township	86	2	7	9	15	2	7	39	40	5.8
Kinross charter township	1 160	882	32	77	58	-	64	485	611	6.5
Pickford township	618	10	106	199	65	1	26	163	429	-
Raber township	301	1	13	85	59	-	43	100	158	5.6
Rudyard township	489	159	8	146	63	-	25	142	322	3.9
Sault Ste. Marie city	5 736	4 649	622	195	151	6	632	2 558	2 546	2.8
Soo township	1 087	449	231	137	66	-	42	319	726	4.0
Sugar Island township	294	6	33	24	61	2	19	74	201	3.4
Superior township	525	209	56	57	49	5	20	169	336	2.9
Trout Lake township	212	3	52	50	29	-	14	81	117	4.7
Whitefish township	305	-	32	16	74	-	4	122	179	3.9
Clare County	12 686	4 949	671	492	905	15	1 006	4 541	7 139	4.1
Arthur township	245	4	6	32	30	3	9	60	176	0.8
Clare city (part)	1 372	1 105	201	-	46	-	231	591	550	4.1
Franklin township	340	52	7	14	29	-	27	99	214	8.2
Freeman township	469	240	14	11	32	-	14	178	277	2.6
Frost township	497	6	7	26	57	-	19	191	287	5.0
Garfield township	848	499	31	44	37	-	43	317	488	5.2
Grant township	1 140	503	29	80	60	-	73	340	727	3.2
Greenwood township	453	5	20	17	57	-	15	133	305	4.4
Hamilton township	810	25	42	44	67	-	51	282	477	5.6
Harrison city	864	647	103	7	21	8	98	393	373	2.9
Hatton township	324	35	21	34	36	-	12	86	226	1.2
Hayes township	2 011	660	52	38	153	-	153	743	1 115	4.8
Lincoln township	759	219	37	23	59	-	27	257	475	2.8
Redding township	218	-	7	15	31	-	7	83	128	4.1
Sheridan township	480	3	21	63	83	-	76	111	293	10.6
Summerfield township	205	5	2	6	22	-	13	84	108	1.0
Surrey township	1 460	902	67	28	54	4	125	533	802	2.5
Farwell village	378	323	22	-	9	4	55	167	156	2.9
Winterfield township	191	39	4	10	31	-	13	60	118	5.2
Clinton County	23 653	14 782	1 375	2 611	557	24	732	5 763	17 158	1.3
Bath township	2 797	1 965	153	200	39	-	72	618	2 107	1.0
Bengal township	387	8	15	161	18	-	2	42	343	0.5
Bingham township	890	361	40	204	25	-	32	142	716	1.0
Dallas township	773	453	24	170	33	-	34	161	578	0.6
Fowler village	424	386	18	17	1	-	21	129	274	1.2
De Witt city	1 644	1 517	116	-	11	-	19	402	1 223	0.6
De Witt township	4 820	4 191	325	140	39	-	197	1 465	3 158	1.7
Duplain township	866	455	37	162	36	-	33	246	587	0.9
Elsie village	414	370	20	11	7	-	16	160	238	1.4
Eagle township	851	264	46	159	41	5	9	162	680	0.7
Eagle village	44	37	5	-	-	-	2	5	37	4.5
East Lansing city (part)	-	-	-	-	-	-	-	-	-	(X)
Essex township	636	236	20	115	28	2	25	135	476	1.6
Maple Rapids village	243	221	11	4	5	-	19	73	151	2.9
Grand Ledge city (part)	4	-	-	-	-	-	-	-	4	-
Greenbush township	743	106	30	171	26	-	18	124	601	1.7
Lebanon township	218	27	4	93	10	-	2	40	176	0.9
Hubbardston village (part)	11	6	-	5	-	-	-	5	6	-
Olive township	827	138	44	223	37	-	4	146	677	1.8
Ovid township	1 225	672	81	171	20	2	58	328	839	2.2
Ovid village (part)	576	515	40	10	7	2	13	213	350	3.3
Riley township	610	2	30	223	32	-	14	85	511	0.3
St. Johns city	2 972	2 619	246	22	37	9	172	1 084	1 716	1.7
Victor township	1 139	489	79	111	44	-	24	190	925	1.1
Watertown township	1 477	885	37	163	43	6	6	264	1 207	0.4
Westphalia township	774	394	48	123	38	-	11	129	634	1.0
Westphalia village	345	298	32	4	7	-	11	80	254	0.6
Crawford County	5 625	2 146	264	132	442	5	379	1 833	3 413	3.2
Beaver Creek township	606	39	39	25	113	3	17	181	408	5.0
Frederic township	547	134	10	15	39	-	36	192	319	5.1
Grayling city	834	716	70	10	20	2	164	374	296	3.6
Grayling township	2 416	1 196	101	40	129	-	121	739	1 556	1.7
Lovells township	265	4	12	4	32	-	8	99	158	2.3
Maple Forest township	209	4	4	5	29	-	7	49	153	6.2
South Branch township	748	53	28	33	80	-	26	199	523	3.9
Delta County	15 836	9 694	695	1 311	985	34	1 058	5 242	9 536	1.9
Baldwin township	299	-	6	77	51	-	10	94	195	2.3
Bark River township	603	147	12	121	82	-	25	125	453	1.7
Bay de Noc township	164	6	-	19	36	-	2	36	126	3.7
Brampton township	421	186	20	50	32	-	14	106	301	2.1
Cornell township	226	-	20	33	54	-	4	47	175	0.9
Ensign township	334	-	7	39	50	-	12	82	240	2.4
Escanaba city	5 791	5 133	288	118	92	29	640	2 529	2 622	1.8
Escanaba township	1 302	649	35	154	90	-	38	270	994	0.9
Fairbanks township	139	2	13	10	24	3	2	39	98	2.9
Ford River township	921	271	47	162	99	-	23	285	613	1.7
Garden township	338	7	9	64	34	-	10	95	233	1.5
Garden village	106	5	4	27	10	-	4	30	72	-
Gladstone city	2 126	1 779	136	71	70	-	166	805	1 155	2.4
Maple Ridge township	337	-	19	86	84	-	11	87	239	2.7
Masonville township	765	382	17	78	57	2	51	231	483	3.5
Nahma township	230	2	4	40	35	-	2	82	146	5.7
Wells township	1 840	1 130	62	189	95	-	48	329	1 463	1.3
Dickinson County	11 386	8 021	610	750	442	17	800	3 830	6 756	1.6
Breen township	189	-	13	40	42	-	8	50	131	2.6
Breitung township	2 308	1 480	46	177	101	-	47	619	1 642	0.3
Quinnesec CDP	426	383	5	18	6	-	13	73	340	1.4

Table 21. **Fuels and Equipment Characteristics: 2000**—Con.

[Data based on a sample (except Tables 65-68). For information on confidentiality protection, coverage, sampling error, and nonsampling error, see Appendix G.
For location of definitions, see "How to Use This Census Report"]

State County County Subdivision Place	Occupied housing units	House heating fuel					Vehicles available			Percent no telephone service available
		Utility gas	Electricity	Fuel oil, kerosene, etc.	Coal or coke, wood, solar energy, or other fuel	None	None	1	2 or more	
Dickinson County—Con.										
Felch township	271	2	17	63	60	-	15	47	209	1.5
Iron Mountain city	3 464	3 031	216	98	37	17	359	1 322	1 783	2.7
Kingsford city	2 400	1 979	248	100	13	-	162	929	1 309	1.0
Norway city	1 294	1 102	28	62	28	-	132	469	693	1.5
Norway township	619	297	13	70	37	-	32	171	416	1.5
Sagola township	485	58	22	106	71	-	35	114	336	3.5
Waucedah township	323	70	7	34	43	-	10	97	216	1.2
West Branch township	33	2	-	-	10	-	-	12	21	15.2
Eaton County	40 167	27 030	3 497	3 016	795	155	1 844	12 222	26 101	1.6
Bellevue township	1 161	613	62	121	70	3	44	315	802	0.9
Bellevue village	526	484	29	-	8	3	28	200	298	1.9
Benton township	987	311	38	240	43	-	42	165	780	1.8
Brookfield township	538	54	16	161	26	-	9	127	402	0.7
Carmel township	937	240	57	195	60	3	25	151	761	0.9
Charlotte city	3 213	2 798	294	55	28	11	220	1 315	1 678	4.1
Chester township	648	24	26	222	70	3	43	106	499	1.5
Delta charter township	12 540	10 606	1 489	131	44	40	533	4 394	7 613	0.9
Waverly CDP	6 851	5 595	1 096	48	37	34	390	2 426	4 035	1.2
Eaton township	1 553	808	104	234	31	11	9	377	1 167	-
Eaton Rapids city	2 061	1 897	116	-	18	-	148	720	1 193	2.8
Eaton Rapids township	1 332	335	76	218	60	-	10	154	1 168	2.3
Grand Ledge city (part)	3 263	2 860	337	38	8	-	168	1 298	1 797	1.1
Hamlin township	1 047	210	19	217	32	11	18	193	836	1.5
Kalamo township	622	123	24	133	67	-	13	103	506	0.3
Lansing city (part)	2 045	1 631	358	-	-	38	284	861	900	3.8
Olivet city	482	339	122	4	2	11	23	205	254	6.4
Oneida charter township	1 349	781	74	189	25	2	53	221	1 075	0.5
Potterville city	806	701	78	7	17	3	41	270	495	2.9
Roxand township	657	236	18	167	37	-	20	123	514	0.8
Mulliken village	190	159	14	4	3	-	6	41	143	1.1
Sunfield township	777	341	31	106	37	8	12	183	582	0.9
Sunfield village	217	195	12	2	2	4	2	88	127	0.9
Vermontville township	749	354	21	84	51	-	64	131	554	3.3
Vermontville village	282	250	15	-	3	-	29	57	196	4.3
Walton township	691	79	16	222	26	3	24	98	569	1.6
Windsor charter township	2 709	1 689	121	272	43	8	41	712	1 956	0.9
Dimondale village	473	433	18	12	4	-	7	116	350	0.2
Emmet County	12 577	6 703	623	592	939	8	737	4 215	7 625	1.8
Bear Creek township	1 969	1 051	52	130	140	-	111	552	1 306	1.0
Bliss township	236	5	4	18	69	-	6	74	156	4.2
Carp Lake township	342	-	17	35	51	-	11	124	207	6.1
Center township	199	11	5	19	38	-	10	54	135	2.5
Cross Village township	130	7	8	6	20	-	8	48	74	1.5
Friendship township	329	20	10	31	78	-	17	80	232	3.6
Harbor Springs city	734	647	40	12	19	4	85	333	316	2.9
Littlefield township	1 096	500	61	34	61	-	17	347	732	1.0
Alanson village	316	199	29	8	8	-	9	111	196	-
Little Traverse township	992	656	40	39	40	-	28	361	603	1.7
McKinley township	459	152	4	39	31	-	11	155	293	6.3
Pellston village (part)	216	148	2	18	7	-	4	63	149	4.2
Maple River township	446	18	36	44	91	-	10	95	341	3.6
Pellston village (part)	41	11	-	6	-	-	-	11	30	-
Petoskey city	2 740	2 388	247	15	43	-	331	1 230	1 179	0.3
Pleasantview township	285	143	4	16	23	-	2	78	205	2.1
Readmond township	200	3	11	16	45	-	3	62	135	0.5
Resort township	890	485	37	59	58	-	22	217	651	1.0
Springvale township	613	22	8	45	80	-	29	141	443	3.1
Wawatam township	331	159	31	12	27	2	22	121	188	3.6
Mackinaw City village (part)	262	159	25	9	15	2	20	93	149	3.8
West Traverse township	586	436	8	22	25	2	14	143	429	0.7
Genesee County	169 825	142 164	16 175	2 618	1 385	341	13 305	60 404	96 116	3.3
Argentine township	2 298	1 232	91	178	74	9	45	366	1 887	2.9
Argentine CDP	847	784	29	25	-	9	18	139	690	4.8
Atlas township	2 442	1 608	61	131	11	-	55	431	1 956	0.1
Goodrich village	495	458	12	-	7	-	10	125	360	0.4
Burton city	11 699	10 245	978	158	137	37	601	4 133	6 965	2.3
Clayton township	2 749	2 109	184	151	34	-	81	599	2 069	1.9
Lennon village (part)	28	26	2	-	-	-	-	2	26	-
Clio city	1 093	918	142	-	9	6	55	546	492	2.8
Davison city	2 514	2 159	300	10	29	-	309	1 064	1 141	1.7
Davison township	7 437	5 858	993	124	67	-	197	2 622	4 618	0.6
Fenton city	4 335	3 774	446	26	36	15	230	1 595	2 510	1.1
Fenton township	4 883	4 431	161	63	23	8	88	1 044	3 751	0.8
Lake Fenton CDP	1 892	1 742	77	22	-	8	38	521	1 333	0.9
Flint city	48 744	41 242	6 321	239	288	171	7 765	21 507	19 472	7.1
Flint township	13 975	11 645	1 916	130	112	35	992	5 690	7 293	2.0
Flushing city	3 435	3 194	187	27	27	-	141	1 134	2 160	1.0
Flushing township	3 722	3 096	131	124	28	-	56	886	2 780	1.2
Forest township	1 706	869	27	117	56	1	29	350	1 327	1.0
Otisville village	336	307	11	4	2	1	19	102	215	2.1
Otter Lake village (part)	18	2	-	-	4	-	2	2	14	16.7
Gaines township	2 273	1 435	56	185	39	-	45	403	1 825	1.1
Gaines village	145	129	11	5	-	-	15	41	89	4.8
Genesee township	9 169	8 316	540	78	65	7	550	3 218	5 401	2.5
Beecher CDP (part)	1 014	908	73	13	-	-	144	422	448	6.4
Grand Blanc city	3 537	3 176	324	12	-	8	214	1 345	1 978	1.6
Grand Blanc township	11 798	10 361	1 159	59	24	18	312	3 458	8 028	0.6
Linden city	1 165	1 061	68	14	13	5	43	352	770	2.8
Montrose city	625	535	52	10	15	5	45	232	348	3.7
Montrose township	2 089	1 318	36	128	53	-	36	394	1 659	2.5
Mount Morris city	1 342	1 168	92	-	50	10	107	524	711	3.1
Mount Morris township	8 827	7 574	958	113	20	-	649	3 426	4 752	4.3
Beecher CDP (part)	3 474	2 894	521	39	-	-	411	1 562	1 501	7.9
Mundy township	4 873	4 174	328	138	-	-	78	1 343	3 452	0.6

Table 21. **Fuels and Equipment Characteristics: 2000**—Con.

[Data based on a sample (except Tables 65-68). For information on confidentiality protection, coverage, sampling error, and nonsampling error, see Appendix G.
For location of definitions, see "How to Use This Census Report"]

State County County Subdivision Place	Occupied housing units	House heating fuel					Vehicles available			Percent no telephone service available
		Utility gas	Electricity	Fuel oil, kerosene, etc.	Coal or coke, wood, solar energy, or other fuel	None	None	1	2 or more	
Genesee County—Con.										
Richfield township	2 967	2 210	117	129	57	-	70	647	2 250	0.8
Swartz Creek city	2 235	2 111	80	-	14	-	153	758	1 324	0.9
Thetford township	2 979	2 099	124	194	75	6	143	926	1 910	1.8
Vienna township	4 914	4 246	303	80	29	-	216	1 411	3 287	2.1
Gladwin County	10 561	3 997	404	477	732	15	692	3 440	6 429	4.1
Beaverton city	495	402	43	4	21	7	74	228	193	6.5
Beaverton township	654	137	25	32	62	6	37	152	465	4.6
Bentley township	333	45	10	40	31	-	11	110	212	4.2
Billings township	1 170	837	37	-	41	-	38	443	689	5.0
Bourret township	203	2	13	13	27	-	16	63	124	2.5
Buckeye township	511	15	13	41	38	-	41	167	303	2.7
Butman township	865	507	25	37	44	-	18	260	587	2.3
Clement township	465	8	16	27	26	-	14	178	273	4.5
Gladwin city	1 235	1 063	73	10	23	-	163	505	567	1.6
Gladwin township	338	13	8	26	77	2	54	70	214	14.8
Grim township	47	-	-	8	4	-	5	15	27	10.6
Grout township	650	109	25	32	82	-	40	169	441	5.4
Hay township	614	14	15	46	32	-	41	228	345	7.0
Sage township	987	291	27	76	99	-	42	306	639	2.1
Secord township	544	7	24	27	16	-	30	189	325	1.8
Sherman township	424	24	14	34	45	-	31	121	272	5.9
Tobacco township	1 026	523	36	24	64	-	37	236	753	2.4
Gogebic County	7 425	3 915	319	1 796	520	12	740	2 981	3 704	3.3
Bessemer city	977	671	55	186	34	-	130	413	434	2.4
Bessemer township	577	185	13	279	51	-	46	215	316	2.1
Erwin township	152	-	2	87	34	-	2	37	113	-
Ironwood city	2 840	2 095	71	451	146	7	376	1 270	1 194	4.0
Ironwood township	1 018	327	59	332	98	5	48	344	626	1.9
Marenisco township	263	78	13	41	39	-	7	84	172	4.2
Wakefield city	878	403	77	309	37	-	92	349	437	3.0
Wakefield township	168	15	2	73	34	-	8	42	118	6.5
Watersmeet township	552	141	27	38	47	-	31	227	294	5.4
Grand Traverse County	30 396	21 911	1 709	1 790	815	142	1 421	9 301	19 674	1.3
Acme township	1 662	1 373	45	50	37	7	95	373	1 194	-
Blair township	2 278	1 636	53	132	81	-	67	507	1 704	3.4
East Bay township	3 683	2 581	197	379	93	-	63	923	2 697	1.7
Fife Lake township	571	308	16	47	33	2	29	198	344	4.9
Fife Lake village	198	168	3	5	7	-	14	77	107	6.1
Garfield township	5 680	4 889	320	131	57	61	389	2 224	3 067	1.1
Grant township	368	5	10	85	51	-	20	82	266	1.6
Green Lake township	1 925	1 393	127	68	79	8	61	562	1 302	1.4
Long Lake township	2 778	1 951	143	204	77	9	38	561	2 179	0.7
Mayfield township	440	11	4	123	63	2	5	114	321	1.6
Paradise township	1 377	514	49	137	99	8	31	308	1 038	2.1
Kingsley village	499	458	17	4	7	8	25	180	294	2.8
Peninsula township	2 178	1 502	147	196	26	18	31	515	1 632	0.6
Traverse City city (part)	6 402	5 712	533	48	34	17	566	2 716	3 120	0.8
Union township	149	8	7	13	17	2	-	30	119	2.0
Whitewater township	905	28	58	177	68	8	26	188	691	1.1
Gratiot County	14 501	8 383	960	1 035	450	37	771	4 787	8 943	2.5
Alma city	3 231	2 745	391	11	19	28	285	1 423	1 523	2.3
Arcada township	664	335	13	40	22	-	39	154	471	0.6
Bethany township	521	182	12	90	16	-	18	98	405	4.2
Elba township	535	253	6	66	18	-	23	139	373	5.4
Ashley village	200	178	2	3	-	-	6	48	146	3.5
Emerson township	353	53	10	91	21	-	2	73	278	2.5
Fulton township	882	577	47	39	49	-	9	240	633	0.9
Perrinton village	169	142	20	-	4	-	9	61	99	1.2
Hamilton township	177	7	8	35	9	1	13	42	122	1.1
Ithaca city	1 212	1 039	129	-	8	2	100	491	621	2.2
Lafayette township	236	3	2	48	11	-	8	58	170	5.5
Newark township	397	17	19	86	21	6	13	87	297	-
New Haven township	351	30	10	61	21	-	8	61	282	2.3
North Shade township	240	39	8	58	16	-	4	35	201	1.7
North Star township	369	91	13	55	16	-	9	98	262	1.9
Pine River township	900	502	39	78	44	-	52	267	581	2.0
St. Louis city	1 456	1 316	118	5	9	-	78	710	668	3.8
Seville township	866	271	15	42	44	-	15	234	617	1.4
Sumner township	699	272	15	45	30	-	23	165	511	4.1
Washington township	331	43	12	53	41	-	6	66	259	1.2
Wheeler township	1 081	608	93	132	35	-	66	346	669	3.1
Breckenridge village	546	456	76	5	-	-	39	200	307	1.6
Hillsdale County	17 335	7 636	812	1 767	819	48	991	5 147	11 197	4.3
Adams township	943	383	37	86	38	-	15	250	678	2.2
North Adams village	205	197	2	2	-	-	2	73	130	2.4
Allen township	591	126	13	90	54	-	13	153	425	6.3
Allen village	75	63	-	2	2	-	-	19	56	1.3
Amboy township	466	2	53	61	43	2	13	114	339	3.6
Cambria township	1 018	155	31	168	76	-	29	255	734	7.7
Camden township	727	301	15	98	60	3	69	220	438	8.4
Camden village	198	142	10	10	2	3	12	80	106	1.5
Montgomery village	134	114	-	4	-	-	6	44	84	6.7
Fayette township	1 297	850	70	81	57	6	52	447	798	2.2
Jonesville village	933	811	53	8	25	6	50	394	489	2.6
Hillsdale city	3 095	2 668	276	42	39	34	438	1 194	1 463	4.6
Hillsdale township	702	359	12	82	8	-	17	152	533	0.7
Jefferson township	1 200	445	29	129	45	-	49	349	802	3.7
Litchfield city	567	515	36	5	4	1	60	229	278	5.6
Litchfield township	358	43	4	90	35	-	12	89	257	5.3
Moscow township	524	6	15	87	18	-	17	127	380	2.7
Pittsford township	572	176	16	80	47	-	18	128	426	0.7
Ransom township	317	5	7	52	27	-	8	87	222	10.1

Table 21. **Fuels and Equipment Characteristics: 2000**—Con.

[Data based on a sample (except Tables 65-68). For information on confidentiality protection, coverage, sampling error, and nonsampling error, see Appendix G.
For location of definitions, see "How to Use This Census Report"]

State County County Subdivision Place	Occupied housing units	House heating fuel					Vehicles available			Percent no telephone service available
		Utility gas	Electricity	Fuel oil, kerosene, etc.	Coal or coke, wood, solar energy, or other fuel	None	None	1	2 or more	
Hillsdale County—Con.										
Reading city	422	371	15	20	4	-	31	162	229	4.7
Reading township	708	48	57	115	49	-	19	240	449	3.8
Scipio township	615	112	13	48	24	-	27	146	442	3.9
Somerset township	1 683	1 042	80	105	54	-	29	419	1 235	2.4
Wheatland township	456	3	8	89	47	-	17	102	337	4.2
Woodbridge township	406	5	9	88	36	-	28	99	279	11.3
Wright township	668	21	16	151	54	2	30	185	453	4.2
Waldron village	228	16	4	64	8	-	16	60	152	0.9
Houghton County	13 793	7 320	1 131	2 658	1 112	20	1 348	4 983	7 462	2.0
Adams township	1 001	280	73	448	64	-	93	377	531	2.5
South Range village	355	117	61	151	16	-	40	157	158	2.8
Calumet township	2 880	2 104	107	446	107	11	367	1 169	1 344	3.0
Calumet village	379	304	40	20	-	7	118	164	97	5.5
Copper City village	83	-	-	51	16	-	2	27	54	2.4
Laurium village	895	784	26	65	9	4	105	336	454	2.9
Chassell township	729	254	38	224	74	-	13	230	486	1.1
Duncan township	145	-	2	19	28	-	6	51	88	2.8
Elm River township	66	-	5	21	15	-	-	27	39	-
Franklin township	510	114	19	179	85	-	31	153	326	3.1
Hancock city	1 772	1 428	144	126	51	-	233	719	820	1.5
Hancock township	154	7	8	59	22	-	5	38	111	5.2
Houghton city	2 086	1 393	445	111	60	9	329	822	935	1.4
Laird township	257	6	-	62	100	-	10	76	171	0.8
Osceola township	783	541	40	121	40	-	43	300	440	1.1
Hubbell CDP (part)	155	130	3	20	2	-	7	53	95	1.3
Portage township	1 290	385	157	341	156	-	87	359	844	1.2
Quincy township	100	32	5	43	11	-	11	42	47	3.0
Schoolcraft township	796	496	16	135	84	-	72	261	463	0.6
Lake Linden village (part)	484	414	16	40	11	-	51	195	238	0.8
Stanton township	480	2	25	170	134	-	21	125	334	3.1
Torch Lake township	744	278	47	153	81	-	27	234	483	2.4
Hubbell CDP (part)	267	211	6	40	4	-	19	96	152	1.5
Lake Linden village (part)	-	-	-	-	-	-	-	-	-	(X)
Huron County	14 597	8 261	759	1 656	645	43	831	4 991	8 775	3.2
Bad Axe city	1 428	1 243	90	37	15	9	224	587	617	4.8
Bingham township	681	378	43	93	39	-	18	216	447	1.8
Ubly village	373	324	19	13	6	-	16	140	217	2.7
Bloomfield township	188	4	6	58	20	-	4	32	152	3.2
Brookfield township	329	142	15	69	4	-	12	107	210	1.2
Owendale village	97	93	4	-	-	-	6	33	58	2.1
Caseville township	1 288	1 096	38	16	32	-	45	466	777	2.3
Caseville village	431	397	15	2	4	-	22	191	218	3.2
Chandler township	172	2	5	65	15	2	-	58	114	1.7
Colfax township	689	325	36	103	38	6	34	187	468	3.3
Dwight township	353	135	13	61	29	2	15	115	223	4.5
Kinde village (part)	141	106	12	1	7	2	9	52	80	3.5
Fairhaven township	545	321	14	52	12	-	18	190	337	5.3
Gore township	67	27	3	6	3	-	2	26	39	3.0
Grant township	310	20	7	71	24	-	12	71	227	7.4
Harbor Beach city	769	703	35	14	6	-	68	369	332	5.3
Hume township	378	194	15	39	9	-	14	120	244	2.9
Huron township	196	6	4	36	17	-	2	56	138	5.1
Lake township	478	343	12	14	13	3	30	193	255	4.2
Lincoln township	338	118	20	56	42	-	8	97	233	5.6
Kinde village (part)	68	68	-	-	-	-	2	23	43	17.6
McKinley township	196	55	2	47	13	-	13	41	142	0.5
Meade township	308	51	18	64	28	3	2	92	214	1.9
Kinde village (part)	-	-	-	-	-	-	-	-	-	(X)
Oliver township	647	391	40	81	14	2	22	262	363	3.6
Elkton village	369	331	16	12	3	2	14	184	171	3.5
Paris township	203	-	15	88	11	-	7	76	120	2.0
Pointe Aux Barques township	5	-	-	-	-	-	-	2	3	-
Port Austin township	747	526	19	31	30	-	52	327	368	3.5
Port Austin village	352	338	6	4	2	-	34	178	140	2.3
Rubicon township	303	195	24	24	10	-	17	92	194	-
Port Hope village	121	114	7	-	-	-	9	49	63	-
Sand Beach township	567	189	42	82	56	4	41	163	363	1.4
Sebewaing township	1 252	901	80	79	33	8	97	431	724	2.9
Sebewaing village	870	734	55	17	31	8	77	330	463	3.2
Sheridan township	254	18	22	71	35	-	2	66	186	2.4
Sherman township	444	107	35	84	45	1	21	125	298	2.3
Sigel township	193	31	26	60	8	3	6	62	125	2.1
Verona township	486	221	32	77	31	-	9	105	372	2.7
Winsor township	783	519	48	78	13	-	36	257	490	2.4
Pigeon village	494	434	37	13	4	-	22	191	281	2.4
Ingham County	108 593	83 437	13 552	3 171	1 748	475	8 713	41 228	58 652	2.0
Alaiedon township	1 116	384	56	210	41	-	8	242	866	-
Aurelius township	1 127	216	49	233	37	-	34	202	891	2.5
Bunker Hill township	700	14	19	146	48	-	15	140	545	1.0
Delhi charter township	8 561	7 339	681	190	38	5	456	2 756	5 349	1.2
Holt CDP	4 480	3 960	462	18	15	5	233	1 803	2 444	1.4
East Lansing city (part)	14 426	10 107	3 596	160	282	102	1 435	6 298	6 693	0.8
Ingham township	725	185	33	165	50	-	16	130	579	1.1
Dansville village	148	124	7	10	4	-	2	44	102	4.1
Lansing city (part)	47 524	40 852	5 155	276	644	200	5 155	20 284	22 085	3.3
Lansing charter township	4 108	3 300	620	31	107	44	209	1 969	1 930	1.2
Edgemont Park CDP	1 066	917	136	5	8	-	60	440	566	-
Leroy township	1 330	869	67	107	26	-	63	416	851	0.3
Webberville village	567	525	29	1	4	-	27	175	365	0.4
Leslie city	723	659	49	4	5	-	31	189	503	3.5
Leslie township	866	195	23	156	58	-	20	158	688	2.8
Locke township	570	14	26	188	46	4	18	82	470	1.1
Mason city	2 801	2 399	301	15	32	8	186	993	1 622	1.6
Meridian charter township	16 395	13 411	2 380	163	138	81	798	5 648	9 949	0.8

Table 21. **Fuels and Equipment Characteristics: 2000**—Con.

[Data based on a sample (except Tables 65-68). For information on confidentiality protection, coverage, sampling error, and nonsampling error, see Appendix G.
For location of definitions, see "How to Use This Census Report"]

State County County Subdivision Place	Occupied housing units	House heating fuel					Vehicles available			Percent no telephone service available
		Utility gas	Electricity	Fuel oil, kerosene, etc.	Coal or coke, wood, solar energy, or other fuel	None	None	1	2 or more	
Ingham County—Con.										
Meridian charter township—Con.										
Haslett CDP	5 123	3 998	957	29	45	35	376	2 100	2 647	0.9
Okemos CDP	9 190	7 614	1 190	108	93	46	331	2 872	5 987	0.8
Onondaga township	996	26	37	287	53	-	42	208	746	1.1
Stockbridge township	1 206	576	117	95	25	2	38	285	883	1.7
Stockbridge village	482	379	76	8	8	2	20	180	282	1.2
Vevay township	1 266	539	27	246	35	-	18	282	966	1.6
Wheatfield township	572	81	28	129	27	-	15	79	478	-
White Oak township	421	8	26	125	17	-	5	88	328	1.0
Williamston city	1 461	1 159	216	28	25	16	115	546	800	3.6
Williamstown township	1 699	1 104	46	217	14	13	36	233	1 430	0.6
Ionia County	20 606	10 396	1 250	2 287	873	42	896	5 768	13 942	3.3
Belding city	2 185	1 809	237	7	22	-	73	850	1 262	7.2
Berlin township	715	321	20	121	22	5	28	182	505	0.6
Boston township	1 877	684	167	182	43	4	76	581	1 220	1.1
Saranac village	568	468	94	2	2	-	47	234	287	2.1
Campbell township	784	21	46	203	69	4	23	157	604	3.4
Clarksville village	133	13	10	39	7	-	7	45	81	10.5
Danby township	911	140	47	153	88	4	11	120	780	1.4
Easton township	1 091	401	34	185	63	2	65	305	721	3.7
Ionia city	2 428	2 083	268	-	16	18	220	937	1 271	5.4
Ionia township	1 313	737	46	153	86	-	81	308	924	2.3
Lyons village (part)	11	6	2	-	2	-	-	1	10	-
Keene township	537	15	9	102	57	-	4	74	459	1.5
Lyons township	1 271	755	23	145	65	-	58	301	912	2.4
Lyons village (part)	281	236	10	5	5	-	5	80	196	3.9
Muir village	247	222	6	8	9	-	25	85	137	5.7
Pewamo village	198	178	4	8	-	-	12	48	138	2.0
North Plains township	469	165	14	83	26	2	12	112	345	5.8
Hubbardston village (part)	118	111	5	-	2	-	-	32	86	5.9
Odessa township	1 492	962	105	140	49	-	69	497	926	4.4
Lake Odessa village	881	733	88	22	25	-	69	366	446	5.8
Orange township	370	56	10	87	23	3	7	85	278	1.1
Orleans township	985	237	36	205	58	-	35	237	713	4.9
Otisco township	784	253	19	127	34	-	12	242	530	1.9
Portland city	1 510	1 353	110	9	-	-	81	435	994	1.8
Portland township	828	281	32	159	61	-	12	124	692	-
Ronald township	650	107	15	133	44	-	18	133	499	4.2
Sebewa township	406	16	12	93	47	-	11	88	307	0.5
Iosco County	11 727	7 250	643	494	655	17	740	4 419	6 568	3.9
Alabaster township	230	128	21	14	4	-	12	51	167	0.9
Au Sable township	957	854	21	10	39	-	43	344	570	4.1
Au Sable CDP	648	586	8	10	31	-	27	211	410	1.9
Oscoda CDP (part)	20	15	5	-	-	-	-	20	-	-
Baldwin township	744	589	40	18	26	-	36	299	409	3.4
Burleigh township	312	34	9	45	58	-	19	68	225	3.2
East Tawas city	1 401	1 176	137	24	13	-	139	616	646	2.1
Grant township	662	422	9	45	46	-	34	247	381	3.9
Oscoda township	3 185	2 376	248	87	65	-	194	1 283	1 708	4.8
Oscoda CDP (part)	447	397	40	5	-	-	72	195	180	2.9
Plainfield township	1 891	368	76	101	199	14	138	745	1 008	4.9
Reno township	245	67	6	19	41	-	21	57	167	10.2
Sherman township	195	20	2	20	33	-	10	39	146	3.1
Tawas township	638	283	22	50	66	-	21	168	449	2.5
Tawas City city	757	697	25	24	7	-	48	341	368	2.4
Whittemore city	193	159	20	4	2	-	22	85	86	5.7
Wilber township	317	77	7	33	56	3	3	76	238	2.2
Iron County	5 748	3 340	204	538	499	-	455	2 118	3 175	2.1
Bates township	435	140	19	49	61	-	22	130	283	1.4
Caspian city	477	437	13	11	11	-	47	225	205	1.3
Crystal Falls city	802	723	19	23	16	-	88	301	413	0.9
Crystal Falls township	743	288	17	104	89	-	32	230	481	2.3
Gaastra city	148	130	2	10	2	-	12	59	77	-
Hematite township	154	6	6	31	37	-	8	51	95	2.6
Iron River city	873	787	21	32	11	-	113	401	359	1.7
Iron River township	595	250	28	79	91	-	42	197	356	3.9
Mineral Hills village	89	80	-	4	5	-	5	29	55	2.2
Mansfield township	98	9	2	16	20	-	2	24	72	-
Mastodon township	307	4	6	66	53	-	12	91	204	4.9
Alpha village	92	4	-	37	4	-	4	44	44	7.6
Stambaugh city	580	509	46	6	8	-	66	256	258	2.9
Stambaugh township	536	57	25	111	100	-	11	153	372	2.4
Isabella County	22 425	12 402	2 608	981	672	82	1 361	7 014	14 050	1.9
Broomfield township	617	220	20	49	40	-	16	172	429	2.9
Village of Lake Isabella village (part)	142	27	15	-	3	-	2	32	108	1.4
Chippewa township	1 640	740	96	67	52	-	92	534	1 014	4.0
Clare city (part)	12	10	2	-	-	-	5	4	3	-
Coe township	1 173	633	67	106	45	9	41	349	783	1.3
Shepherd village	621	531	54	4	15	9	37	244	340	1.6
Coldwater township	282	13	6	23	41	-	10	65	207	3.2
Deerfield township	1 107	562	65	80	43	-	10	193	904	0.4
Denver township	410	-	14	55	30	-	19	106	285	0.7
Fremont township	487	81	9	52	31	2	29	119	339	2.7
Gilmore township	510	2	15	46	37	-	2	160	348	2.9
Isabella township	786	385	35	76	28	6	30	234	522	3.1
Rosebush village	144	128	10	-	-	4	7	56	81	2.8
Lincoln township	702	92	27	118	28	-	27	160	515	1.0
Mount Pleasant city	8 468	6 503	1 636	26	89	59	850	3 019	4 599	1.3
Nottawa township	849	440	33	80	38	2	18	248	583	1.6
Beal City CDP	129	90	2	9	7	2	4	37	88	-
Weidman CDP (part)	108	70	2	5	6	-	7	34	67	1.9
Rolland township	455	128	10	54	31	2	12	125	318	2.0
Sherman township	1 023	256	41	35	41	2	54	287	682	2.2

Table 21. **Fuels and Equipment Characteristics: 2000**—Con.

[Data based on a sample (except Tables 65-68). For information on confidentiality protection, coverage, sampling error, and nonsampling error, see Appendix G.
For location of definitions, see "How to Use This Census Report"]

State County County Subdivision Place	Occupied housing units	House heating fuel					Vehicles available			Percent no telephone service available
		Utility gas	Electricity	Fuel oil, kerosene, etc.	Coal or coke, wood, solar energy, or other fuel	None	None	1	2 or more	
Isabella County—Con.										
Sherman township—Con.										
Village of Lake Isabella village (part)	392	50	25	8	6	2	25	112	255	2.6
Weidman CDP (part)	237	166	8	4	-	-	17	86	134	-
Union charter township	2 953	2 197	492	33	28	-	107	1 011	1 835	2.2
Vernon township	486	129	23	42	27	-	8	117	361	3.1
Wise township	465	11	17	39	43	-	31	111	323	2.6
Jackson County	58 168	43 388	3 931	2 280	1 120	140	4 362	18 510	35 296	2.9
Blackman township	6 638	5 612	589	184	65	30	591	2 494	3 553	1.6
Columbia township	2 889	2 164	170	106	31	5	97	775	2 017	1.3
Brooklyn village	504	415	64	7	7	-	44	228	232	2.4
Cement City village (part)	12	12	-	-	-	-	2	4	6	16.7
Concord township	996	579	25	89	42	4	24	261	711	3.1
Concord village	443	402	11	12	8	4	18	162	263	3.2
Grass Lake charter township	1 679	1 034	82	75	33	2	33	316	1 330	1.4
Grass Lake village	404	362	29	2	5	2	23	132	249	2.0
Hanover township	1 378	732	69	101	57	-	33	264	1 081	2.0
Hanover village	154	125	16	4	5	-	11	47	96	4.5
Henrietta township	1 631	944	75	134	42	-	27	415	1 189	3.2
Jackson city	14 210	12 470	1 341	100	98	40	2 220	6 032	5 958	6.9
Leoni township	5 219	4 295	248	127	75	24	312	1 528	3 379	1.2
Michigan Center CDP	1 863	1 676	131	7	16	24	100	581	1 182	-
Liberty township	1 078	306	55	178	49	-	16	196	866	0.4
Napoleon township	2 592	2 020	122	88	80	-	49	698	1 845	2.5
Napoleon CDP	492	381	45	8	27	-	18	143	331	3.7
Norvell township	1 140	560	55	96	37	-	27	335	778	1.2
Parma township	942	369	38	119	72	-	37	193	712	1.8
Parma village (part)	82	69	7	2	4	-	-	21	61	-
Pulaski township	701	133	8	87	68	-	20	150	531	2.0
Rives township	1 682	633	78	225	92	-	33	367	1 282	1.5
Sandstone township	1 322	649	143	90	44	-	35	299	988	1.5
Parma village (part)	225	191	25	7	-	-	7	79	139	2.2
Spring Arbor township	2 555	1 972	258	44	22	20	147	743	1 665	2.4
Spring Arbor CDP	674	529	102	7	-	20	94	288	292	2.7
Springport township	775	264	45	79	86	3	25	189	561	2.2
Springport village	257	209	23	4	14	1	17	91	149	3.9
Summit township	8 710	8 029	451	62	31	12	575	2 816	5 319	1.2
Vandercook Lake CDP	1 833	1 705	69	29	-	-	119	698	1 016	1.7
Tompkins township	980	154	35	196	70	-	41	223	716	2.9
Waterloo township	1 051	469	44	100	26	-	20	216	815	-
Kalamazoo County	93 479	73 912	8 782	3 778	1 287	276	6 490	32 526	54 463	2.0
Alamo township	1 378	520	55	228	78	-	13	324	1 041	0.9
Brady township	1 574	951	88	129	65	-	65	351	1 158	1.3
Vicksburg village (part)	276	246	12	4	10	-	25	97	154	3.6
Charleston township	677	272	5	146	39	2	13	143	521	2.4
Augusta village (part)	10	10	-	-	-	-	-	2	8	-
Greater Galesburg CDP (part)	272	204	4	34	4	-	8	77	187	4.4
Climax township	883	412	24	123	44	3	34	184	665	0.8
Climax village	282	250	14	4	7	3	11	73	198	1.1
Comstock township	5 357	4 601	264	280	42	17	272	1 594	3 491	1.2
Comstock Northwest CDP (part)	1 802	1 658	109	35	-	-	84	731	987	0.6
Greater Galesburg CDP (part)	352	285	10	34	-	-	24	92	236	-
Cooper township	3 187	2 644	81	157	51	-	42	760	2 385	0.6
Galesburg city	765	605	133	2	10	2	65	313	387	3.7
Kalamazoo city	29 411	23 941	4 105	582	327	82	3 690	12 553	13 168	3.8
Kalamazoo township	9 350	8 095	741	267	79	27	501	3 641	5 208	2.2
Comstock Northwest CDP (part)	194	161	-	33	-	-	-	43	151	-
Eastwood CDP	2 572	2 170	221	101	8	22	188	971	1 413	3.5
Westwood CDP	4 340	3 796	379	67	53	-	223	1 743	2 374	1.1
Oshtemo township	7 552	5 561	1 017	382	121	41	631	2 894	4 027	0.9
Parchment city	822	726	47	23	10	-	77	314	431	1.2
Pavilion township	2 114	1 286	108	190	51	-	17	583	1 514	1.6
Portage city	18 147	16 220	1 305	327	77	85	782	6 080	11 285	0.7
Prairie Ronde township	707	121	51	76	74	-	8	125	574	1.3
Richland township	2 393	1 444	172	249	45	5	33	572	1 788	0.1
Richland village	253	232	8	13	-	-	16	76	161	-
Ross township	2 034	1 360	114	185	41	2	32	511	1 491	0.9
Augusta village (part)	356	294	24	20	11	2	19	151	186	2.0
South Gull Lake CDP	619	559	19	14	-	-	5	180	434	0.6
Schoolcraft township	2 761	2 146	291	109	24	3	136	770	1 855	2.2
Schoolcraft village	615	566	38	4	2	-	43	174	398	1.8
Vicksburg village (part)	633	527	89	10	-	3	62	216	355	3.0
Texas township	3 879	2 997	163	222	47	7	55	710	3 114	0.6
Wakeshma township	488	10	18	101	62	-	24	104	360	2.5
Kalkaska County	6 428	1 709	255	415	675	-	295	1 984	4 149	4.4
Bear Lake township	332	77	10	8	33	-	20	79	233	3.6
Blue Lake township	200	59	2	9	13	-	11	62	127	1.5
Boardman township	482	138	12	25	63	-	16	126	340	3.9
Clearwater township	950	35	45	122	118	-	52	286	612	4.7
Coldsprings township	601	146	21	23	59	-	28	175	398	6.3
Excelsior township	320	59	2	29	51	-	9	105	206	3.8
Garfield township	325	6	2	10	86	-	11	96	218	4.6
Kalkaska township	1 839	1 144	144	77	70	-	104	685	1 050	3.9
Kalkaska village	880	736	118	8	13	-	86	401	393	4.2
Oliver township	129	-	-	5	22	-	3	41	85	6.2
Orange township	432	2	2	41	68	-	8	127	297	3.5
Rapid River township	360	12	2	22	40	-	12	98	250	5.3
Springfield township	458	31	13	44	52	-	21	104	333	5.0
Kent County	212 890	183 837	10 839	4 315	2 595	767	14 981	71 689	126 220	2.3
Ada township	3 263	2 552	123	182	53	-	48	438	2 777	0.6
Forest Hills CDP (part)	3 213	2 552	117	165	44	-	48	432	2 733	0.6
Algoma township	2 588	1 590	112	168	71	-	45	517	2 026	0.6
Alpine township	5 575	4 230	793	240	55	40	231	2 014	3 330	0.6
Comstock Park CDP (part)	3 959	3 090	739	9	41	40	179	1 630	2 150	0.4

Table 21. **Fuels and Equipment Characteristics: 2000**—Con.

[Data based on a sample (except Tables 65-68). For information on confidentiality protection, coverage, sampling error, and nonsampling error, see Appendix G.
For location of definitions, see "How to Use This Census Report"]

State County County Subdivision Place	Occupied housing units	House heating fuel					Vehicles available			Percent no telephone service available
		Utility gas	Electricity	Fuel oil, kerosene, etc.	Coal or coke, wood, solar energy, or other fuel	None	None	1	2 or more	
Kent County—Con.										
Bowne township	881	196	21	132	33	-	17	150	714	1.0
Byron township	6 488	5 557	259	223	121	-	239	1 866	4 383	1.3
Byron Center CDP	1 304	1 202	66	7	12	-	58	281	965	-
Cutlerville CDP (part)	3 275	3 089	139	6	7	-	124	1 215	1 936	2.4
Caledonia township	3 075	2 393	164	178	40	6	105	437	2 533	0.9
Caledonia village	435	375	40	4	10	6	29	131	275	1.8
Cannon township	3 916	2 861	115	352	49	-	54	585	3 277	0.8
Cascade township	5 394	4 915	165	109	30	-	148	887	4 359	0.4
Forest Hills CDP (part)	3 893	3 603	104	70	19	-	53	553	3 287	0.4
Cedar Springs city	1 135	1 024	44	21	17	11	81	425	629	7.5
Courtland township	1 929	963	61	236	55	6	11	271	1 647	0.4
East Grand Rapids city	3 834	3 656	142	7	15	-	64	842	2 928	-
Gaines township	7 467	6 382	463	183	163	7	263	2 477	4 727	0.4
Cutlerville CDP (part)	2 732	2 395	271	8	50	-	168	1 104	1 460	0.7
Grand Rapids city	73 291	67 484	3 920	141	667	420	8 715	29 729	34 847	4.4
Grand Rapids charter township	4 836	4 511	151	34	42	-	295	947	3 594	0.3
Northview CDP (part)	58	46	12	-	-	-	-	19	39	-
Grandville city	6 095	5 638	314	34	88	12	308	1 934	3 853	1.1
Grattan township	1 232	604	46	168	50	4	21	230	981	0.3
Kentwood city	18 453	17 032	1 054	39	102	88	927	7 530	9 996	0.7
Lowell city	1 471	1 334	81	17	23	-	138	422	911	4.6
Lowell township	1 717	897	88	193	47	5	55	415	1 247	1.5
Nelson township	1 403	510	22	162	135	3	65	253	1 085	2.8
Sand Lake village	182	153	16	6	2	3	38	52	92	7.7
Oakfield township	1 821	554	50	226	90	13	35	383	1 403	2.8
Plainfield township	11 026	10 073	416	125	141	15	393	3 141	7 492	1.0
Comstock Park CDP (part)	451	266	165	-	11	-	41	161	249	4.4
Northview CDP (part)	5 613	5 240	196	62	40	15	279	1 901	3 433	0.6
Rockford city	1 741	1 597	123	8	13	-	139	594	1 008	1.0
Solon township	1 672	505	44	159	87	-	41	347	1 284	1.0
Sparta township	3 301	2 494	180	248	45	18	201	1 114	1 986	2.0
Sparta village	1 610	1 464	104	16	8	18	119	599	892	2.7
Spencer township	1 364	602	-	124	77	-	11	358	995	1.5
Tyrone township	1 456	510	69	220	68	8	56	326	1 074	1.9
Casnovia village (part)	69	65	-	-	-	-	6	14	49	7.2
Kent City village	370	330	16	4	4	8	17	129	224	3.5
Vergennes township	1 171	379	79	194	24	8	17	142	1 012	-
Walker city	8 760	8 077	377	96	52	34	487	3 200	5 073	0.8
Wyoming city	26 535	24 717	1 363	96	142	69	1 771	9 715	15 049	1.9
Keweenaw County	998	9	31	500	133	-	64	341	593	2.8
Allouez township	711	5	18	445	98	-	45	250	416	2.3
Ahmeek village	82	-	2	51	16	-	6	28	48	2.4
Eagle Harbor township	128	-	11	8	19	-	4	39	85	4.7
Grant township	79	4	2	13	8	-	7	28	44	7.6
Houghton township	44	-	-	16	8	-	-	16	28	-
Sherman township	36	-	-	18	-	-	8	8	20	-
Lake County	4 704	529	88	364	711	6	366	1 750	2 588	7.7
Chase township	428	2	3	56	79	-	16	121	291	5.8
Cherry Valley township	175	-	-	17	28	-	12	67	96	9.1
Dover township	132	4	-	12	39	2	6	55	71	6.1
Eden township	179	2	-	-	20	-	24	62	93	15.6
Elk township	420	-	6	9	99	-	14	127	279	3.8
Ellsworth township	322	2	2	32	64	-	11	107	204	10.6
Luther village (part)	41	-	-	11	2	-	2	9	30	14.6
Lake township	402	17	2	25	56	2	10	160	232	8.0
Newkirk township	294	-	7	33	71	-	14	100	180	4.1
Luther village (part)	95	-	4	11	24	-	10	40	45	7.4
Peacock township	219	18	-	7	29	-	9	96	114	7.8
Pinora township	251	10	4	22	34	-	6	72	173	4.0
Pleasant Plains township	667	231	17	38	57	2	67	303	297	6.3
Baldwin village (part)	227	170	4	14	22	2	38	107	82	4.0
Sauble township	163	3	8	7	25	-	8	59	96	3.1
Sweetwater township	118	17	2	4	25	-	8	33	77	3.4
Webber township	634	164	32	49	47	-	111	274	249	11.8
Baldwin village (part)	174	125	20	6	10	-	72	84	18	16.1
Yates township	300	59	5	53	38	-	50	114	136	12.0
Lapeer County	30 729	17 051	2 047	2 938	702	94	1 126	7 135	22 468	2.2
Almont township	2 094	1 484	119	88	23	3	49	432	1 613	1.6
Almont village	1 022	938	64	4	9	3	39	324	659	2.3
Arcadia township	1 089	499	91	158	30	3	22	227	840	3.1
Attica township	1 602	764	104	112	53	-	64	284	1 254	2.2
Brown City city (part)	2	2	-	-	-	-	-	-	2	-
Burlington township	507	139	21	111	23	-	16	137	354	4.5
Clifford village	131	84	4	20	4	-	4	40	87	7.6
Burnside township	645	119	34	124	55	-	14	111	520	3.3
Deerfield township	1 919	864	121	343	53	-	69	346	1 504	1.4
Barnes Lake-Millers Lake CDP	465	356	9	47	10	-	-	125	340	-
Dryden township	1 586	734	155	151	51	15	30	267	1 289	1.4
Dryden village	292	274	8	-	4	-	12	72	208	2.4
Elba township	1 932	1 317	74	40	31	16	43	339	1 550	1.3
Goodland township	589	139	45	128	25	-	16	97	476	3.1
Hadley township	1 573	325	42	268	56	-	38	205	1 330	0.6
Imlay township	879	455	25	93	23	-	-	130	749	0.6
Imlay City city	1 496	1 273	193	-	-	-	168	597	731	2.7
Lapeer city	3 437	3 071	256	15	23	16	312	1 553	1 572	3.2
Lapeer township	1 765	996	88	186	29	13	19	373	1 373	4.1
Marathon township	1 614	824	91	145	34	2	71	351	1 192	2.7
Columbiaville village (part)	314	278	26	-	6	2	30	95	189	6.4
Otter Lake village (part)	142	127	4	4	-	-	7	42	93	4.9
Mayfield township	2 699	2 010	240	105	33	12	68	617	2 014	1.3
Metamora township	1 533	816	160	144	38	-	20	332	1 181	2.6
Metamora village	193	162	7	14	2	-	2	43	148	2.6
North Branch township	1 189	495	71	156	56	11	74	274	841	3.2
North Branch village	404	350	20	6	14	7	53	187	164	6.4

Table 21. **Fuels and Equipment Characteristics: 2000**—Con.

[Data based on a sample (except Tables 65-68). For information on confidentiality protection, coverage, sampling error, and nonsampling error, see Appendix G.
For location of definitions, see "How to Use This Census Report"]

State County County Subdivision Place	Occupied housing units	House heating fuel					Vehicles available			Percent no telephone service available
		Utility gas	Electricity	Fuel oil, kerosene, etc.	Coal or coke, wood, solar energy, or other fuel	None	None	1	2 or more	
Lapeer County—Con.										
Oregon township	2 089	704	97	466	44	-	14	370	1 705	0.5
Columbiaville village (part)	-	-	-	-	-	-	-	-	-	(X)
Rich township	490	21	20	105	22	3	19	93	378	3.9
Leelanau County	8 436	3 556	652	1 284	696	36	254	2 390	5 792	1.3
Bingham township	944	528	45	116	77	4	8	226	710	0.6
Centerville township	454	92	38	83	72	-	19	113	322	2.2
Cleveland township	438	139	40	59	58	3	22	97	319	0.2
Elmwood charter township	1 717	1 167	77	130	33	12	32	486	1 199	1.0
Greilickville CDP	631	556	25	30	7	-	22	242	367	-
Empire township	497	180	40	68	57	-	20	182	295	0.8
Empire village	187	110	8	35	8	-	13	79	95	1.1
Glen Arbor township	395	152	78	53	19	4	12	134	249	0.8
Kasson township	546	100	32	97	79	-	7	137	402	1.1
Leelanau township	907	161	131	236	98	-	31	256	620	1.9
Northport village	284	116	49	91	10	-	23	94	167	2.5
Leland township	818	259	92	187	57	9	32	258	528	0.6
Solon township	583	81	30	123	74	2	21	122	440	0.2
Suttons Bay township	1 100	668	49	124	72	2	50	348	702	2.6
Suttons Bay village	265	230	20	8	4	-	8	123	134	0.8
Traverse City city (part)	37	29	-	8	-	-	-	31	6	21.6
Lenawee County	35 930	26 309	1 550	2 187	623	48	1 709	10 678	23 543	2.5
Adrian city	7 932	7 134	418	97	131	17	812	3 336	3 784	5.3
Adrian township	2 163	1 886	36	99	-	-	97	467	1 599	1.1
Blissfield township	1 572	1 246	85	45	11	4	94	551	927	1.1
Blissfield village (part)	1 312	1 202	73	16	8	4	85	495	732	0.9
Cambridge township	1 996	1 590	109	165	28	-	21	430	1 545	1.1
Onsted village	318	243	53	16	2	-	19	124	175	3.5
Clinton township	1 409	1 100	57	54	28	-	26	489	894	1.6
Clinton village	926	878	37	3	4	-	17	395	514	1.2
Deerfield township	605	310	48	34	6	2	21	130	454	2.0
Deerfield village	357	303	40	6	-	2	16	102	239	3.4
Dover township	652	287	17	94	26	5	4	156	492	1.8
Clayton village (part)	58	52	-	6	-	-	-	16	42	3.4
Fairfield township	620	322	9	66	10	-	22	151	447	2.6
Franklin township	1 067	487	52	166	16	-	19	243	805	1.6
Hudson city	931	846	47	9	4	3	36	297	598	5.0
Hudson township	595	210	19	83	29	-	12	160	423	1.7
Clayton village (part)	67	52	-	8	4	-	2	23	42	7.5
Macon township	501	69	14	113	20	-	7	73	421	0.8
Madison charter township	2 177	1 889	113	104	13	-	90	695	1 392	1.2
Medina township	450	27	14	70	35	-	18	112	320	3.8
Morenci city	889	787	38	18	9	-	33	324	532	2.5
Ogden township	383	21	15	73	15	-	4	72	307	1.0
Palmyra township	782	506	17	83	11	-	8	185	589	2.0
Blissfield village (part)	3	3	-	-	-	-	-	-	3	-
Raisin township	2 261	1 841	21	128	22	-	15	390	1 856	0.8
Ridgeway township	579	315	21	80	9	2	29	119	431	2.1
Britton village	261	226	10	18	3	2	17	66	178	1.5
Riga township	503	124	18	51	15	-	9	110	384	-
Blissfield village (part)	-	-	-	-	-	-	-	-	-	(X)
Rollin township	1 267	740	75	124	21	7	83	383	801	3.6
Addison village (part)	179	123	27	9	5	7	13	71	95	3.4
Manitou Beach-Devils Lake CDP (part)	597	479	30	50	7	-	28	197	372	4.2
Rome township	615	242	4	110	32	2	9	125	481	1.3
Seneca township	460	106	12	63	22	-	6	80	374	2.2
Tecumseh city	3 449	3 008	234	91	65	6	179	1 138	2 132	1.7
Tecumseh township	695	441	26	81	8	-	11	89	595	0.6
Woodstock township	1 377	775	31	86	37	-	44	373	960	2.9
Addison village (part)	67	55	2	8	2	-	4	24	39	-
Cement City village (part)	149	131	4	4	1	-	4	47	98	4.0
Manitou Beach-Devils Lake CDP (part)	316	285	-	12	-	-	7	90	219	-
Livingston County	55 384	39 811	2 794	2 982	931	36	1 611	11 594	42 179	1.2
Brighton city	3 067	2 801	219	-	-	-	314	1 152	1 601	2.3
Brighton township	5 994	5 372	193	198	21	-	144	800	5 050	1.6
Cohoctah township	1 139	123	103	213	74	-	18	185	936	1.8
Conway township	887	79	53	160	63	5	15	137	735	1.5
Deerfield township	1 386	724	59	156	27	-	54	255	1 077	0.4
Genoa township	5 834	4 795	223	215	67	-	103	1 307	4 424	0.7
Green Oak township	5 448	4 541	182	210	101	-	93	1 163	4 192	1.1
Whitmore Lake CDP (part)	721	614	15	9	17	-	18	233	470	-
Hamburg township	7 073	6 305	313	161	44	5	148	1 241	5 684	0.9
Handy township	2 477	1 450	291	180	57	9	73	821	1 583	2.1
Fowlerville village	1 156	944	177	3	13	9	67	518	571	2.9
Hartland township	3 741	2 795	147	155	19	-	112	531	3 098	0.5
Howell city	3 856	3 331	448	16	21	8	330	1 546	1 980	2.7
Howell township	1 885	932	40	218	51	-	29	394	1 462	-
Iosco township	921	11	33	120	79	-	18	102	801	1.3
Marion township	2 284	1 188	47	338	57	-	10	336	1 938	-
Oceola township	2 756	1 197	184	220	59	9	41	434	2 281	1.5
Putnam township	2 626	1 804	88	167	52	-	50	545	2 031	0.5
Pinckney village	724	677	27	3	6	-	14	157	553	0.6
Tyrone township	2 854	1 879	124	130	87	-	32	392	2 430	0.5
Unadilla township	1 156	484	47	125	52	-	27	253	876	1.7
Luce County	2 481	1 105	136	273	336	2	122	922	1 437	4.6
Columbus township	103	-	4	19	21	-	4	40	59	5.8
Lakefield township	439	8	43	68	98	-	13	105	321	5.9
McMillan township	1 240	755	44	103	140	2	90	527	623	4.9
Newberry village	709	560	30	54	51	-	64	315	330	4.2
Pentland township	699	342	45	83	77	-	15	250	434	3.0
Mackinac County	5 067	1 126	979	706	629	8	422	1 833	2 812	3.4
Bois Blanc township	41	-	4	6	12	-	-	17	24	-
Brevort township	243	6	24	59	62	-	10	94	139	7.8

Table 21. **Fuels and Equipment Characteristics: 2000**—Con.

[Data based on a sample (except Tables 65-68). For information on confidentiality protection, coverage, sampling error, and nonsampling error, see Appendix G.
For location of definitions, see "How to Use This Census Report"]

State County County Subdivision Place	Occupied housing units	House heating fuel					Vehicles available			Percent no telephone service available
		Utility gas	Electricity	Fuel oil, kerosene, etc.	Coal or coke, wood, solar energy, or other fuel	None	None	1	2 or more	
Mackinac County—Con.										
Clark township	956	10	231	264	126	-	47	331	578	1.7
Garfield township	567	140	31	63	66	4	24	171	372	4.4
Hendricks township	76	-	5	9	17	-	4	20	52	5.3
Hudson township	95	-	8	15	4	-	6	30	59	8.4
Mackinac Island city	252	-	246	3	3	-	137	92	23	-
Marquette township	262	-	29	66	66	-	16	86	160	5.0
Moran township	452	61	110	64	71	2	11	169	272	4.0
Newton township	169	6	4	16	31	-	9	75	85	6.5
Portage township	447	6	50	42	107	2	30	147	270	2.0
St. Ignace city	1 073	798	199	32	11	-	99	454	520	2.9
St. Ignace township	434	99	38	67	53	-	29	147	258	4.1
Macomb County	309 203	285 944	15 626	1 642	1 282	515	17 729	102 688	188 786	1.3
Armada township	1 715	937	86	171	43	3	82	272	1 361	0.9
Armada village	534	495	26	-	4	3	25	111	398	1.7
Bruce township	2 776	2 244	67	98	49	7	62	646	2 068	1.8
Romeo village (part)	662	655	-	-	7	-	39	236	387	0.8
Center Line city	3 795	3 428	326	-	8	6	603	1 701	1 491	1.9
Chesterfield township	13 372	12 162	985	39	-	10	497	3 415	9 460	2.1
Clinton township	40 299	37 492	2 154	85	169	46	2 451	14 912	22 936	1.4
Clinton CDP	40 299	37 492	2 154	85	169	46	2 451	14 912	22 936	1.4
Eastpointe city	13 595	12 978	380	85	31	27	1 059	4 803	7 733	1.6
Fraser city	6 062	5 767	218	-	7	6	468	2 004	3 590	0.7
Harrison township	10 719	9 737	825	16	48	42	476	3 968	6 275	1.5
Harrison CDP	10 719	9 737	825	16	48	42	476	3 968	6 275	1.5
Lake township	36	36	-	-	-	-	-	10	26	-
Grosse Pointe Shores village (part)	36	36	-	-	-	-	-	10	26	-
Lenox township	2 510	1 905	43	150	28	-	96	718	1 696	3.4
New Haven village	1 079	1 033	29	-	-	-	61	399	619	5.9
Macomb township	16 946	16 416	310	98	7	-	342	3 427	13 177	0.8
Memphis city (part)	322	283	18	2	6	-	27	105	190	5.0
Mount Clemens city	7 073	5 998	811	39	96	69	1 083	2 804	3 186	4.9
New Baltimore city	2 942	2 628	254	-	15	10	151	827	1 964	1.2
Ray township	1 305	706	64	156	14	-	26	198	1 081	0.4
Richmond city (part)	1 976	1 690	216	13	23	14	88	761	1 127	3.3
Richmond township	1 015	469	42	124	15	-	25	132	858	0.7
Roseville city	19 976	18 081	1 431	51	168	74	1 410	7 674	10 892	1.6
St. Clair Shores city	27 438	25 897	1 141	87	159	14	1 481	10 756	15 201	0.7
Shelby charter township	24 462	22 849	1 169	172	62	5	790	7 032	16 640	0.7
Shelby CDP	24 462	22 849	1 169	172	62	5	790	7 032	16 640	0.7
Sterling Heights city	46 319	43 586	2 348	29	80	63	2 563	13 293	30 463	0.5
Utica city	1 952	1 816	93	20	-	11	150	896	906	1.8
Warren city	55 577	52 489	2 337	114	226	102	3 494	20 686	31 397	1.9
Washington township	7 021	6 350	308	93	28	6	305	1 648	5 068	1.1
Romeo village (part)	866	844	15	-	7	-	118	367	381	-
Manistee County	9 860	4 176	578	1 141	765	11	591	3 388	5 881	1.9
Arcadia township	283	6	32	54	31	-	12	95	176	0.7
Bear Lake township	614	91	15	166	45	-	14	194	406	2.0
Bear Lake village	129	26	4	45	8	-	8	48	73	1.6
Brown township	288	4	8	70	35	-	19	77	192	0.7
Cleon township	348	4	5	54	61	-	13	88	247	5.2
Copemish village	88	-	2	20	2	-	2	34	52	3.4
Dickson township	367	11	10	56	74	-	15	105	247	1.4
Filer charter township	894	649	27	63	10	-	30	259	605	0.4
Manistee city	2 911	2 538	245	36	26	6	317	1 268	1 326	2.3
Manistee township	1 177	660	37	104	92	-	50	321	806	1.1
Eastlake village	186	154	2	12	9	-	15	65	106	1.1
Maple Grove township	514	37	38	136	59	-	22	161	331	3.1
Kaleva village	211	33	34	85	8	-	14	74	123	2.8
Marilla township	154	4	8	31	25	2	2	53	99	1.3
Norman township	672	9	20	64	76	-	23	225	424	3.3
Onekama township	615	82	97	159	31	2	33	227	355	1.5
Onekama village	231	63	46	63	5	2	20	104	107	3.0
Pleasanton township	354	14	21	68	77	1	8	121	225	1.1
Springdale township	319	4	10	31	46	-	10	113	196	4.7
Stronach township	350	63	5	49	77	-	23	81	246	0.6
Marquette County	25 767	16 794	2 113	2 402	1 076	61	2 116	8 158	15 493	1.7
Champion township	121	2	7	57	11	-	3	27	91	1.7
Chocolay township	2 331	1 606	97	190	146	-	89	514	1 728	0.6
Harvey CDP	548	432	43	36	-	-	49	164	335	-
Ely township	716	132	38	184	54	-	13	133	570	1.5
Ewing township	68	3	2	22	14	-	-	36	32	2.9
Forsyth township	2 027	1 253	124	89	68	-	83	619	1 325	2.9
Gwinn CDP	853	762	59	5	6	-	50	279	524	3.3
K. I. Sawyer AFB CDP (part)	240	234	6	-	-	-	4	71	165	2.9
Humboldt township	191	4	2	93	33	-	2	39	150	3.1
Republic CDP (part)	-	-	-	-	-	-	-	-	-	(X)
Ishpeming city	2 906	2 401	248	199	14	12	409	1 008	1 489	1.5
Ishpeming township	1 356	1 043	54	112	19	-	64	281	1 011	1.6
West Ishpeming CDP (part)	1 008	874	27	76	4	-	50	210	748	1.1
Marquette city	8 062	6 399	1 133	247	123	47	917	3 405	3 740	1.8
Marquette township	1 320	994	65	117	44	-	96	360	864	0.3
Trowbridge Park CDP	779	660	40	35	12	-	47	221	511	0.5
Michigamme township	181	4	8	41	28	-	19	47	115	3.3
Michigamme CDP	139	2	6	31	15	-	19	38	82	2.9
Negaunee city	1 933	1 589	144	120	14	-	217	627	1 089	1.1
Negaunee township	1 042	485	56	173	96	-	28	203	811	1.3
Powell township	329	4	8	37	75	-	13	81	235	4.6
Big Bay CDP	133	-	8	12	25	-	6	37	90	3.0
Republic township	502	2	27	241	63	2	40	130	332	4.4
Republic CDP (part)	273	-	17	165	11	2	26	74	173	3.7
Richmond township	394	153	5	96	31	-	32	113	249	-
Palmer CDP	179	145	-	26	2	-	18	52	109	-
Sands township	776	331	33	78	47	-	12	160	604	0.5
K. I. Sawyer AFB CDP (part)	-	-	-	-	-	-	-	-	-	(X)

Table 21. **Fuels and Equipment Characteristics: 2000**—Con.

[Data based on a sample (except Tables 65-68). For information on confidentiality protection, coverage, sampling error, and nonsampling error, see Appendix G.
For location of definitions, see "How to Use This Census Report"]

State County County Subdivision Place	Occupied housing units	House heating fuel					Vehicles available			Percent no telephone service available
		Utility gas	Electricity	Fuel oil, kerosene, etc.	Coal or coke, wood, solar energy, or other fuel	None	None	1	2 or more	
Marquette County—Con.										
Skandia township	359	10	13	89	81	-	17	84	258	2.8
Tilden township	398	120	13	99	36	-	9	83	306	2.0
West Ishpeming CDP (part)	44	29	2	5	3	-	2	13	29	-
Turin township	65	-	-	5	19	-	10	14	41	7.7
Wells township	112	-	-	33	18	-	3	29	80	4.5
West Branch township	578	259	36	80	42	-	40	165	373	2.6
K. I. Sawyer AFB CDP (part)	270	254	8	-	-	-	36	102	132	4.1
Mason County	11 406	5 969	489	791	777	15	848	3 779	6 779	3.4
Amber township	757	314	33	52	52	-	18	190	549	1.6
Branch township	505	70	16	42	84	-	29	168	308	5.5
Custer township	486	143	14	42	74	-	25	149	312	2.5
Custer village	121	90	2	5	8	-	4	60	57	1.7
Eden township	220	2	4	34	47	-	16	40	164	5.9
Free Soil township	331	2	3	48	29	-	16	101	214	1.2
Free Soil village	80	-	2	22	15	-	4	27	49	-
Grant township	328	53	6	35	23	-	8	70	250	5.8
Hamlin township	1 340	713	86	106	75	-	21	475	844	0.4
Logan township	151	4	-	7	27	-	2	26	123	1.3
Ludington city	3 703	3 410	185	17	29	9	528	1 531	1 644	4.1
Meade township	77	-	4	5	18	-	4	29	44	2.6
Pere Marquette charter township	846	654	20	63	6	4	38	211	597	1.8
Riverton township	437	6	16	117	73	-	36	95	306	9.4
Scottville city	507	459	34	-	4	-	43	233	231	5.5
Sheridan township	394	9	6	29	63	2	20	107	267	4.1
Sherman township	427	7	7	65	65	-	13	123	291	4.0
Fountain village	78	2	-	11	14	-	2	38	38	6.4
Summit township	402	69	47	60	41	-	20	92	290	2.0
Victory township	495	54	8	69	67	-	11	139	345	4.0
Mecosta County	14 915	6 985	907	1 031	943	38	909	5 142	8 864	4.5
Aetna township	746	200	13	50	76	-	48	270	428	9.5
Morley village (part)	120	103	-	5	-	-	7	61	52	9.2
Austin township	497	152	37	36	56	-	33	138	326	5.4
Canadian Lakes CDP (part)	118	84	24	1	-	-	2	48	68	-
Big Rapids city	3 335	2 717	482	-	40	34	476	1 576	1 283	4.5
Big Rapids township	1 259	722	78	89	70	-	18	393	848	2.0
Chippewa township	507	242	22	30	32	-	4	153	350	3.9
Colfax township	735	230	30	104	61	-	19	199	517	1.9
Deerfield township	528	74	6	47	83	-	46	132	350	12.7
Morley village (part)	64	64	-	-	-	-	7	23	34	1.6
Fork township	672	207	33	54	44	2	34	232	406	7.1
Barryton village	164	128	19	2	-	-	15	61	88	6.1
Grant township	291	2	10	37	59	-	7	80	204	4.1
Green charter township	1 235	492	37	112	40	-	22	415	798	3.2
Hinton township	373	15	7	61	48	-	4	98	271	2.4
Martiny township	685	4	23	131	62	-	37	235	413	4.8
Mecosta township	938	455	17	43	82	-	37	257	644	3.8
Stanwood village	79	65	2	-	4	-	-	21	58	2.5
Millbrook township	408	47	-	30	41	-	8	103	297	3.4
Morton township	1 609	1 154	83	69	24	2	52	517	1 040	2.5
Canadian Lakes CDP (part)	791	657	47	12	4	-	10	237	544	-
Mecosta village	171	152	-	2	2	-	13	56	102	13.5
Sheridan township	515	40	12	45	57	-	22	179	314	8.5
Wheatland township	582	232	17	93	68	-	42	165	375	4.8
Menominee County	10 529	5 727	401	901	932	8	783	3 442	6 304	2.7
Cedarville township	142	2	-	24	24	-	2	46	94	1.4
Daggett township	288	88	12	43	40	-	15	72	201	1.7
Daggett village	90	67	2	8	2	-	9	21	60	3.3
Faithorn township	82	-	2	11	12	-	-	25	57	2.4
Gourley township	167	2	-	54	29	-	2	49	116	1.8
Harris township	659	126	5	103	119	2	34	210	415	5.9
Holmes township	129	4	2	20	38	-	6	33	90	6.2
Ingallston township	458	59	13	70	66	-	14	124	320	1.3
Lake township	240	-	4	35	66	-	13	68	159	3.3
Mellen township	522	104	26	63	99	-	16	169	337	2.7
Menominee city	4 080	3 651	239	38	80	6	438	1 678	1 964	2.1
Menominee township	1 551	728	44	174	129	-	78	332	1 141	1.9
Meyer township	451	171	13	51	38	-	44	119	288	4.0
Nadeau township	482	141	12	57	69	-	19	138	325	3.3
Carney village	98	64	-	9	9	-	10	27	61	4.1
Spalding township	622	257	13	75	68	-	54	146	422	4.3
Powers village	119	96	9	4	7	-	22	41	56	2.5
Stephenson city	374	343	6	16	4	-	40	168	166	2.7
Stephenson township	282	51	10	67	51	-	8	65	209	4.6
Midland County	31 769	21 979	1 564	1 320	727	48	1 474	9 220	21 075	1.4
Coleman city	536	481	25	6	3	2	35	234	267	4.7
Edenville township	988	627	-	24	43	-	25	254	709	1.4
Geneva township	436	6	4	45	41	-	7	97	332	-
Greendale township	617	158	5	30	29	-	26	160	431	6.3
Homer township	1 452	1 145	19	70	25	-	44	359	1 049	0.6
Hope township	511	101	6	36	28	-	17	95	399	1.2
Ingersoll township	1 072	299	48	253	29	14	63	213	796	1.5
Jasper township	417	6	8	60	39	-	14	90	313	5.0
Jerome township	1 920	1 202	59	91	38	-	39	444	1 437	0.4
Sanford village	390	342	25	9	7	-	19	98	273	2.1
Larkin charter township	1 465	961	39	71	37	-	46	224	1 195	0.5
Lee township	1 514	465	36	165	64	-	29	403	1 082	3.6
Lincoln township	841	569	15	38	39	-	21	188	632	0.8
Midland city (part)	16 639	15 018	1 248	95	67	30	987	5 705	9 947	1.0
Midland township	858	738	16	30	8	-	23	204	631	0.9
Mills township	658	9	4	65	78	2	32	150	476	2.0
Mount Haley township	613	62	11	128	47	-	14	121	478	0.8
Porter township	460	6	4	78	37	-	23	94	343	1.7
Warren township	772	126	17	35	75	-	29	185	558	5.3

Table 21. **Fuels and Equipment Characteristics: 2000**—Con.

[Data based on a sample (except Tables 65-68). For information on confidentiality protection, coverage, sampling error, and nonsampling error, see Appendix G.
For location of definitions, see "How to Use This Census Report"]

State County County Subdivision Place	Occupied housing units	House heating fuel					Vehicles available			Percent no telephone service available
		Utility gas	Electricity	Fuel oil, kerosene, etc.	Coal or coke, wood, solar energy, or other fuel	None	None	1	2 or more	
Missaukee County	5 450	1 665	188	539	559	7	245	1 637	3 568	3.5
Aetna township	167	3	4	23	35	-	11	41	115	1.2
Bloomfield township	182	2	-	19	21	-	1	61	120	2.2
Butterfield township	206	17	2	24	23	3	8	60	138	3.4
Caldwell township	511	211	24	21	64	-	35	161	315	4.9
Clam Union township	330	103	7	68	45	1	13	74	243	0.6
Enterprise township	70	6	2	10	14	-	4	25	41	7.1
Forest township	439	169	5	30	34	-	24	145	270	1.1
Holland township	85	-	-	6	14	-	4	26	55	3.5
Lake township	1 006	451	38	53	43	-	39	335	632	3.6
Lake City city	390	333	41	4	9	-	35	174	181	3.6
McBain city	258	233	22	-	-	-	19	133	106	0.8
Norwich township	262	4	2	36	50	-	16	68	178	6.9
Pioneer township	179	2	7	27	20	-	6	47	126	6.1
Reeder township	379	38	16	38	46	3	8	95	276	5.3
Richland township	481	19	13	111	65	-	7	68	406	2.5
Riverside township	323	72	2	50	27	-	8	74	241	4.6
West Branch township	182	2	3	19	49	-	7	50	125	6.0
Monroe County	53 772	42 901	2 772	1 678	647	85	2 671	14 786	36 315	2.1
Ash township	2 801	2 282	116	77	22	-	86	741	1 974	1.8
Carleton village	991	924	55	6	3	-	39	375	577	3.5
Bedford township	10 327	9 522	262	149	76	10	283	2 464	7 580	0.8
Lambertville CDP	3 308	3 178	30	42	25	-	85	679	2 544	0.7
Temperance CDP	2 827	2 656	76	12	24	-	97	707	2 023	0.2
Berlin charter township	2 511	2 248	59	22	27	-	52	537	1 922	1.1
Estral Beach village	178	122	6	8	2	-	6	39	133	2.2
South Rockwood village	449	431	11	-	2	-	5	109	335	0.2
Dundee township	2 367	1 465	140	161	45	-	141	593	1 633	1.7
Dundee village	1 372	1 233	115	8	-	-	100	434	838	1.8
Erie township	1 789	1 010	99	119	30	-	35	429	1 325	1.7
Exeter township	1 262	614	81	93	25	-	30	254	978	1.0
Maybee village	173	164	4	-	-	-	5	69	99	1.7
Frenchtown township	7 738	6 499	525	254	61	39	404	2 417	4 917	3.1
Detroit Beach CDP	804	774	30	-	-	-	8	209	587	-
Stony Point CDP	603	541	8	16	15	-	7	173	423	-
Woodland Beach CDP	808	759	24	8	-	8	20	181	607	4.6
Ida township	1 622	826	83	103	68	-	25	270	1 327	1.5
La Salle township	1 765	1 162	82	197	20	-	40	373	1 352	1.2
London township	1 009	617	28	40	25	-	43	159	807	4.7
Luna Pier city	592	493	80	7	4	2	52	188	352	2.4
Milan township	608	157	18	70	12	-	14	114	480	1.3
Milan city (part)	686	636	32	-	7	9	30	318	338	3.2
Monroe city	8 643	7 588	780	49	100	25	1 017	3 174	4 452	4.3
Monroe charter township	5 269	4 948	172	34	50	-	355	1 809	3 105	1.7
South Monroe CDP	2 556	2 398	97	-	29	-	241	861	1 454	1.2
West Monroe CDP	1 481	1 436	38	-	7	-	72	577	832	2.6
Petersburg city	416	386	13	2	7	-	25	113	278	2.2
Raisinville township	1 680	1 259	54	65	35	-	12	305	1 363	0.7
Summerfield township	1 105	360	31	69	25	-	16	198	891	0.2
Whiteford township	1 582	829	117	167	8	-	11	330	1 241	0.6
Montcalm County	22 079	10 762	855	1 695	1 165	71	1 193	6 709	14 177	5.4
Belvidere township	949	350	31	76	28	4	24	361	564	5.2
Bloomer township	489	83	18	116	51	-	31	121	337	5.3
Bushnell township	534	7	19	127	57	-	25	144	365	7.9
Sheridan village (part)	-	-	-	-	-	-	-	-	-	(X)
Carson City city	500	438	24	8	18	8	35	219	246	5.0
Cato township	1 090	643	31	40	42	4	67	338	685	6.1
Lakeview village	399	364	17	-	4	-	42	135	222	7.0
Crystal township	1 097	583	48	68	74	-	55	364	678	4.7
Day township	448	223	6	44	45	2	26	116	306	6.3
McBride village	79	73	-	-	2	2	6	21	52	7.6
Douglass township	891	294	29	83	48	5	17	212	662	2.5
Eureka township	1 199	775	26	118	21	4	26	241	932	3.0
Evergreen township	1 117	400	61	100	54	7	40	355	722	6.3
Sheridan village (part)	231	182	28	3	7	-	9	105	117	1.7
Fairplain township	618	10	13	133	55	-	8	140	470	6.6
Sheridan village (part)	-	-	-	-	-	-	-	-	-	(X)
Ferris township	495	49	13	65	61	-	15	126	354	7.5
Greenville city	3 294	2 867	232	28	43	26	344	1 398	1 552	6.1
Home township	1 034	687	67	52	25	3	91	329	614	4.7
Edmore village	493	438	44	1	4	-	47	203	243	5.5
Maple Valley township	759	209	-	116	77	-	26	215	518	3.7
Montcalm township	1 152	559	12	117	48	-	56	292	804	4.3
Pierson township	1 012	329	9	103	70	-	27	233	752	4.2
Pierson village	64	2	-	9	5	-	2	16	46	26.6
Pine township	608	89	19	80	61	-	31	151	426	7.6
Reynolds township	1 532	648	68	27	103	1	96	413	1 023	6.9
Howard City village	573	504	16	5	3	1	51	191	331	6.5
Richland township	1 050	374	26	77	52	-	60	294	696	6.4
Sidney township	953	371	38	68	75	-	18	239	696	2.7
Sheridan village (part)	62	52	9	-	-	-	-	25	37	1.6
Stanton city	551	480	41	7	6	-	63	218	270	9.6
Winfield township	707	294	24	42	51	7	12	190	505	4.2
Montmorency County	4 455	2 260	126	378	415	5	196	1 552	2 707	3.0
Albert township	1 221	802	47	7	90	-	43	442	736	2.9
Lewiston CDP	471	367	4	-	45	-	5	184	282	1.9
Avery township	296	85	6	37	31	4	6	108	182	4.7
Atlanta CDP (part)	8	2	-	-	4	-	-	4	4	-
Briley township	893	442	32	66	53	1	64	353	476	2.6
Atlanta CDP (part)	328	181	27	38	10	-	29	163	136	3.0
Hillman township	927	524	26	126	66	-	67	313	547	2.8
Hillman village	272	181	23	30	5	-	51	118	103	2.6
Loud township	113	4	-	4	31	-	4	40	69	-
Montmorency township	527	308	8	68	50	-	6	169	352	3.4

Table 21. **Fuels and Equipment Characteristics: 2000**—Con.

[Data based on a sample (except Tables 65-68). For information on confidentiality protection, coverage, sampling error, and nonsampling error, see Appendix G.
For location of definitions, see "How to Use This Census Report"]

State County County Subdivision Place	Occupied housing units	House heating fuel					Vehicles available			Percent no telephone service available
		Utility gas	Electricity	Fuel oil, kerosene, etc.	Coal or coke, wood, solar energy, or other fuel	None	None	1	2 or more	
Montmorency County—Con.										
Montmorency township—Con.										
Canada Creek Ranch CDP	207	180	6	4	2	-	2	83	122	1.0
Rust township	237	48	1	43	48	-	4	67	166	2.5
Vienna township	241	47	6	27	46	-	2	60	179	5.0
Muskegon County	63 330	51 591	2 437	1 769	1 318	80	4 673	21 153	37 504	2.9
Blue Lake township	712	87	39	46	50	-	33	128	551	4.5
Casnovia township	868	164	29	168	95	9	25	196	647	4.6
Casnovia village (part)	53	49	2	2	-	-	-	22	31	-
Cedar Creek township	1 175	417	22	157	91	-	63	361	751	4.4
Dalton township	2 867	1 892	45	164	115	-	113	602	2 152	3.0
Lakewood Club village	340	201	9	21	17	-	18	79	243	3.2
Twin Lake CDP	594	443	19	20	17	-	32	128	434	2.9
Egelston township	3 455	2 836	95	37	37	-	122	1 021	2 312	1.2
Wolf Lake CDP	1 651	1 578	36	-	13	-	60	573	1 018	1.2
Fruitland township	1 847	924	93	181	79	7	24	308	1 515	1.1
Fruitport charter township	4 446	3 753	100	193	98	-	80	1 090	3 276	0.9
Fruitport village	455	440	11	-	2	-	11	116	328	1.1
Holton township	905	200	22	101	133	-	40	221	644	4.3
Laketon township	2 683	2 288	94	93	41	-	27	587	2 069	0.4
Montague city	996	864	109	-	9	-	45	362	589	3.0
Montague township	594	246	21	42	32	-	25	125	444	0.8
Moorland township	552	28	9	82	69	-	14	129	409	1.8
Muskegon city	14 561	13 568	607	49	126	34	2 034	6 374	6 153	5.5
Muskegon township	6 561	6 130	205	44	120	-	466	2 115	3 980	1.1
Muskegon Heights city	4 510	4 198	251	22	-	-	934	1 965	1 611	8.5
North Muskegon city	1 636	1 472	156	-	-	-	72	518	1 046	1.8
Norton Shores city	8 994	8 427	246	51	45	-	291	2 932	5 771	0.7
Ravenna township	994	503	40	115	60	9	66	255	673	1.7
Ravenna village	443	401	19	10	4	3	22	117	304	0.5
Roosevelt Park city	1 773	1 688	54	9	14	8	86	858	829	1.5
Sullivan township	897	281	26	109	36	-	9	226	662	-
Whitehall city	1 192	1 020	128	-	17	13	68	509	615	0.3
Whitehall township	600	467	15	24	14	-	19	173	408	1.2
White River township	512	138	31	82	37	-	17	98	397	2.0
Newaygo County	17 599	5 815	627	1 786	1 537	26	871	5 204	11 524	4.4
Ashland township	834	106	42	139	39	3	12	187	635	4.8
Barton township	303	15	1	30	52	-	12	83	208	2.0
Beaver township	201	4	6	18	65	-	11	46	144	7.5
Big Prairie township	974	339	10	59	83	2	71	297	606	10.2
Bridgeton township	735	7	30	86	80	-	15	163	557	4.4
Brooks township	1 397	530	65	74	116	-	46	411	940	2.5
Croton township	1 196	387	29	54	106	-	33	335	828	3.8
Dayton township	691	180	48	202	74	-	16	134	541	1.9
Denver township	745	203	32	66	99	2	49	251	445	4.2
Hesperia village (part)	149	109	15	-	18	2	27	70	52	5.4
Ensley township	853	125	13	112	85	4	36	172	645	3.5
Everett township	686	11	6	88	118	-	30	183	473	5.8
Fremont city	1 802	1 663	81	8	14	-	144	731	927	3.7
Garfield township	849	147	57	137	111	2	58	266	525	4.8
Goodwell township	190	27	4	7	43	2	8	30	152	2.1
Grant city	324	294	11	4	4	-	34	99	191	3.7
Grant township	1 078	140	27	174	78	-	38	265	775	2.5
Home township	103	-	5	25	19	-	2	41	60	3.9
Lilley township	310	2	5	19	38	-	16	106	188	10.0
Lincoln township	504	6	20	32	66	-	15	141	348	2.8
Merrill township	288	8	-	20	32	-	24	108	156	6.6
Monroe township	142	9	4	16	16	2	4	32	106	11.3
Newaygo city	629	479	34	35	26	5	49	241	339	3.5
Norwich township	185	27	7	25	30	-	6	37	142	4.3
Sheridan charter township	823	350	47	193	29	-	18	238	567	1.8
Sherman township	749	304	17	106	57	2	43	220	486	4.8
Troy township	95	6	2	6	2	-	7	30	58	18.9
White Cloud city	510	440	20	4	14	2	51	231	228	4.3
Wilcox township	403	6	4	47	41	-	23	126	254	8.2
Oakland County	471 115	419 628	33 861	4 201	2 571	940	25 262	151 551	294 302	1.3
Addison township	2 175	1 237	102	240	49	-	30	517	1 628	2.0
Leonard village	129	115	3	7	-	-	10	30	89	3.1
Auburn Hills city	8 080	7 054	795	23	38	58	481	3 315	4 284	1.2
Berkley city	6 678	6 297	275	56	26	7	324	2 445	3 909	0.6
Birmingham city	9 157	8 311	630	64	70	34	413	3 645	5 099	0.5
Bloomfield township	16 808	15 730	818	111	46	13	369	3 822	12 617	0.2
Bloomfield Township CDP	16 808	15 730	818	111	46	13	369	3 822	12 617	0.2
West Bloomfield Township CDP (part)	-	-	-	-	-	-	-	-	-	(X)
Bloomfield Hills city	1 520	1 378	88	34	10	-	17	343	1 160	-
Brandon township	5 011	2 703	219	394	30	7	89	994	3 928	0.9
Ortonville village	535	451	63	13	2	-	19	161	355	2.1
Clawson city	5 572	5 168	336	11	13	7	337	2 185	3 050	1.2
Commerce township	12 361	11 600	601	33	26	-	222	2 658	9 481	1.1
Wolverine Lake village	1 683	1 529	106	13	16	-	39	359	1 285	1.3
Farmington city	4 825	4 211	463	19	77	21	389	1 974	2 462	0.5
Farmington Hills city	33 559	30 013	2 890	101	193	82	1 644	11 276	20 639	0.8
Ferndale city	9 872	9 156	473	73	55	23	813	3 926	5 133	2.0
Groveland township	2 106	1 287	139	171	8	-	29	429	1 648	2.4
Hazel Park city	7 284	6 643	560	3	21	9	819	2 858	3 607	2.7
Highland township	6 777	5 878	340	99	59	-	139	1 394	5 244	1.4
Holly township	3 733	2 804	250	126	51	-	140	1 114	2 479	1.3
Holly village (part)	2 412	2 136	220	10	24	-	127	803	1 482	1.7
Huntington Woods city	2 381	2 251	93	31	6	-	71	575	1 735	-
Independence township	11 745	11 017	439	88	38	-	292	2 635	8 818	0.7
Keego Harbor city	1 223	1 130	69	-	6	7	87	497	639	3.7
Lake Angelus city	132	117	8	5	2	-	2	20	110	1.5
Lathrup Village city	1 621	1 513	50	40	-	-	28	399	1 194	-
Lyon township	3 874	3 104	216	174	48	26	109	756	3 009	1.7
Madison Heights city	13 299	12 030	908	43	173	23	1 141	5 448	6 710	1.4

Table 21. **Fuels and Equipment Characteristics: 2000**—Con.

[Data based on a sample (except Tables 65-68). For information on confidentiality protection, coverage, sampling error, and nonsampling error, see Appendix G.
For location of definitions, see "How to Use This Census Report"]

State County County Subdivision Place	Occupied housing units	House heating fuel					Vehicles available			Percent no telephone service available
		Utility gas	Electricity	Fuel oil, kerosene, etc.	Coal or coke, wood, solar energy, or other fuel	None	None	1	2 or more	
Oakland County—Con.										
Milford township	5 470	4 861	187	152	15	7	161	1 366	3 943	0.9
Milford village	2 435	2 280	81	29	6	7	89	845	1 501	0.5
Northville city (part)	1 287	1 228	51	8	-	-	8	349	930	0.5
Novi city	18 732	17 326	1 072	90	8	15	527	5 852	12 353	0.7
Novi township	66	66	-	-	-	-	2	6	58	-
Oakland charter township	4 341	3 878	103	144	16	-	93	538	3 710	0.1
Oak Park city	11 104	10 156	720	93	45	7	1 062	4 199	5 843	1.1
Orchard Lake Village city	750	735	11	-	-	-	-	62	688	-
Orion township	12 247	11 381	643	56	78	6	235	3 058	8 954	0.7
Lake Orion village	1 193	1 063	93	5	26	6	82	475	636	2.7
Oxford charter township	5 787	4 925	261	103	81	31	113	1 538	4 136	1.5
Oxford village	1 433	1 272	104	5	21	31	49	481	903	1.8
Pleasant Ridge city	1 110	1 076	8	21	5	-	16	334	760	0.4
Pontiac city	24 234	21 353	2 133	132	186	164	3 781	10 331	10 122	6.5
Rochester city	4 667	3 949	590	32	61	-	214	1 854	2 599	1.1
Rochester Hills city	26 321	24 476	1 458	136	92	24	1 125	7 132	18 064	0.4
Rose township	2 144	998	140	95	43	-	19	298	1 827	1.4
Holly village (part)	-	-	-	-	-	-	-	-	-	(X)
Royal Oak city	28 880	25 538	2 380	221	391	130	1 895	12 203	14 782	0.9
Royal Oak charter township	2 511	1 921	493	6	21	18	561	1 427	523	4.2
Southfield city	33 987	27 379	5 422	265	104	77	3 380	14 246	16 361	1.5
Southfield township	5 612	5 313	181	80	6	7	98	1 379	4 135	0.1
Beverly Hills village	4 086	3 860	155	41	6	7	73	1 111	2 902	0.1
Bingham Farms village	445	429	10	6	-	-	8	102	335	0.4
Franklin village	1 073	1 016	16	33	-	-	17	162	894	-
South Lyon city	4 252	3 872	242	17	50	29	160	1 716	2 376	1.7
Springfield township	4 618	3 802	257	127	48	-	125	874	3 619	1.1
Sylvan Lake city	818	769	40	-	9	-	48	291	479	-
Troy city	30 018	27 420	2 184	126	99	48	1 085	7 964	20 969	0.4
Village of Clarkston city	426	388	34	2	-	-	21	129	276	0.5
Walled Lake city	3 176	2 717	385	31	20	-	225	1 473	1 478	0.9
Waterford township	29 382	26 882	2 142	113	85	17	1 353	9 632	18 397	1.5
Waterford CDP (part)	29 382	26 882	2 142	113	85	17	1 353	9 632	18 397	1.5
West Bloomfield township	23 392	21 928	1 200	56	42	-	472	5 131	17 789	0.3
Waterford CDP (part)	-	-	-	-	-	-	-	-	-	(X)
West Bloomfield Township CDP (part)	23 392	21 928	1 200	56	42	-	472	5 131	17 789	0.3
White Lake township	10 101	9 319	336	144	21	-	240	2 271	7 590	1.5
Wixom city	5 889	5 340	426	12	-	43	258	2 673	2 958	2.0
Oceana County	9 778	2 940	438	1 309	801	16	430	2 910	6 438	4.5
Benona township	570	12	73	105	72	-	12	141	417	2.8
Claybanks township	325	5	10	80	57	3	-	95	230	2.5
Colfax township	168	-	6	29	23	-	9	55	104	12.5
Crystal township	249	4	8	70	38	-	17	69	163	10.8
Elbridge township	345	6	24	105	41	-	18	93	234	6.4
Ferry township	469	7	14	73	81	-	10	130	329	5.5
Golden township	713	11	59	139	67	2	35	202	476	3.4
Grant township	1 040	286	27	93	45	-	24	259	757	5.6
New Era village (part)	24	19	5	-	-	-	2	5	17	-
Rothbury village	151	132	-	8	4	-	6	42	103	6.6
Greenwood township	384	35	15	45	63	5	14	112	258	3.9
Hart city	762	694	21	19	8	-	96	323	343	7.6
Hart township	699	143	29	146	55	3	17	179	503	3.4
Leavitt township	326	9	4	61	43	-	9	102	215	5.5
Walkerville village	95	6	4	18	9	-	5	19	71	4.2
Newfield township	945	305	13	80	89	-	42	254	649	3.9
Hesperia village (part)	241	209	9	13	2	-	21	83	137	5.8
Otto township	261	3	3	26	28	-	9	56	196	3.4
Pentwater township	706	498	49	16	16	3	31	268	407	1.7
Pentwater village	468	413	35	4	2	-	25	207	236	1.7
Shelby township	1 382	866	77	141	36	-	66	436	880	3.3
New Era village (part)	134	115	12	-	2	-	4	45	85	-
Shelby village	705	617	50	17	5	-	56	260	389	4.8
Weare township	434	56	6	81	39	-	21	136	277	4.8
Ogemaw County	8 842	2 598	475	725	947	14	500	2 939	5 403	3.5
Churchill township	651	246	24	66	83	-	24	197	430	1.4
Cumming township	313	65	6	39	29	2	14	94	205	3.2
Edwards township	539	30	38	80	108	3	29	156	354	2.8
Foster township	362	5	28	28	45	-	10	115	237	1.7
Goodar township	226	1	4	8	43	1	2	88	136	2.7
Hill township	732	12	25	60	98	-	21	273	438	4.2
Horton township	399	31	24	53	36	-	10	119	270	4.8
Klacking township	249	14	8	33	34	-	9	55	185	3.2
Logan township	246	54	8	16	61	4	6	78	162	1.6
Mills township	1 701	740	77	100	117	-	145	605	951	7.1
Skidway Lake CDP	1 336	601	61	91	78	-	116	468	752	7.7
Ogemaw township	437	84	35	52	66	-	11	109	317	2.1
Richland township	379	5	16	37	31	-	17	108	254	2.6
Prescott village	112	-	2	16	10	-	6	30	76	4.5
Rose township	558	45	26	39	91	-	36	166	356	4.1
Rose City city	239	167	35	8	14	-	32	80	127	7.1
West Branch city	836	718	81	8	14	4	110	378	348	1.6
West Branch township	975	381	40	98	77	-	24	318	633	1.3
Ontonagon County	3 456	1 206	169	790	507	13	248	1 126	2 082	3.4
Bergland township	267	106	8	42	36	-	12	73	182	3.0
Bohemia township	40	5	-	2	17	-	2	9	29	5.0
Carp Lake township	410	252	15	79	25	-	23	167	220	2.7
Greenland township	386	6	17	153	124	-	27	107	252	3.6
Haight township	96	2	2	17	14	-	7	26	63	6.3
Interior township	185	-	4	65	34	-	19	65	101	7.6
McMillan township	258	118	14	47	29	2	23	87	148	4.7
Matchwood township	54	-	-	17	16	-	8	17	29	13.0
Ontonagon township	1 282	649	97	227	127	11	80	420	782	2.2

Table 21. **Fuels and Equipment Characteristics: 2000**—Con.

[Data based on a sample (except Tables 65-68). For information on confidentiality protection, coverage, sampling error, and nonsampling error, see Appendix G.
For location of definitions, see "How to Use This Census Report"]

State County County Subdivision Place	Occupied housing units	House heating fuel					Vehicles available			Percent no telephone service available
		Utility gas	Electricity	Fuel oil, kerosene, etc.	Coal or coke, wood, solar energy, or other fuel	None	None	1	2 or more	
Ontonagon County—Con.										
Ontonagon township—Con.										
Ontonagon village	762	510	78	114	29	-	76	290	396	0.9
Rockland township	130	2	5	52	22	-	16	31	83	1.5
Stannard township	348	66	7	89	63	-	31	124	193	4.0
Osceola County	8 861	2 644	333	988	850	29	572	2 809	5 480	5.0
Burdell township	486	69	14	87	89	-	28	146	312	3.3
Tustin village	87	37	3	30	-	-	6	37	44	11.5
Cedar township	148	-	11	14	20	-	2	51	95	7.4
Evart city	698	614	47	3	10	11	113	311	274	8.7
Evart township	559	83	13	50	44	-	21	134	404	1.6
Hartwick township	230	11	5	48	51	-	14	42	174	4.8
Hersey township	702	101	33	79	66	-	34	189	479	4.7
Hersey village	142	81	11	19	8	-	4	50	88	1.4
Highland township	447	17	7	98	65	-	22	144	281	7.6
Le Roy township	416	64	11	76	62	-	9	133	274	2.6
Le Roy village	101	53	6	22	-	-	5	39	57	1.0
Lincoln township	583	64	2	101	58	-	24	174	385	6.0
Marion township	643	421	20	42	34	-	52	208	383	5.8
Marion village	364	350	9	1	-	-	44	141	179	6.3
Middle Branch township	337	23	2	43	38	-	6	95	236	4.7
Orient township	318	8	11	42	32	-	10	114	194	5.3
Osceola township	424	70	19	48	51	-	14	112	298	4.5
Reed City city	1 001	823	102	3	27	18	138	453	410	5.9
Richmond township	626	252	16	85	54	-	19	172	435	3.0
Rose Lake township	488	7	6	49	58	-	17	142	329	2.5
Sherman township	374	7	8	61	58	-	17	83	274	4.5
Sylvan township	381	10	6	59	33	-	32	106	243	6.8
Oscoda County	3 921	1 094	158	288	636	2	277	1 370	2 274	5.9
Big Creek township	1 420	348	55	129	159	-	64	578	778	4.0
Mio CDP (part)	495	286	39	56	13	-	47	218	230	6.1
Clinton township	223	-	11	20	44	-	9	51	163	2.7
Comins township	792	244	22	50	157	-	86	215	491	4.4
Mio CDP (part)	-	-	-	-	-	-	-	-	-	(X)
Elmer township	399	31	5	26	142	2	71	104	224	18.8
Mio CDP (part)	42	19	-	3	8	-	5	9	28	11.9
Greenwood township	536	283	16	14	68	-	27	206	303	4.7
Mentor township	551	188	49	49	66	-	20	216	315	5.8
Mio CDP (part)	273	180	39	16	13	-	15	117	141	4.8
Otsego County	8 995	4 066	496	473	524	18	392	2 832	5 771	2.2
Bagley township	2 214	1 482	82	115	44	8	55	759	1 400	2.1
Charlton township	541	58	13	40	43	-	31	144	366	3.0
Chester township	487	6	6	52	56	-	10	109	368	0.8
Corwith township	665	308	19	32	63	3	46	185	434	3.0
Vanderbilt village	235	212	11	2	8	-	30	90	115	4.3
Dover township	221	15	5	27	31	-	4	52	165	2.3
Elmira township	547	151	10	39	64	-	6	123	418	1.1
Gaylord city	1 569	1 234	217	31	38	7	179	744	646	3.0
Hayes township	850	55	34	63	75	-	12	179	659	3.4
Livingston township	835	407	24	48	56	-	20	187	628	1.3
Otsego Lake township	1 066	350	86	26	54	-	29	350	687	1.2
Ottawa County	81 662	68 096	4 615	2 481	1 280	138	2 941	21 022	57 699	1.1
Allendale township	3 317	2 715	151	151	49	8	70	647	2 600	1.0
Allendale CDP	2 874	2 399	151	112	25	8	70	596	2 208	0.8
Blendon township	1 751	1 049	109	173	70	26	44	217	1 490	1.0
Chester township	715	77	26	203	55	-	13	141	561	1.7
Coopersville city	1 420	1 177	102	67	29	-	70	448	902	0.8
Crockery township	1 393	671	33	155	95	-	91	398	904	3.3
Ferrysburg city	1 302	1 251	27	6	-	4	24	474	804	2.4
Georgetown township	14 080	12 938	572	74	155	36	393	2 681	11 006	0.2
Jenison CDP	5 966	5 694	140	7	58	16	230	1 208	4 528	0.2
Grand Haven city	4 975	4 333	573	13	4	18	316	2 063	2 596	1.1
Grand Haven township	4 648	4 010	164	90	70	-	39	878	3 731	1.3
Holland city (part)	9 286	8 077	978	41	105	6	716	3 284	5 286	2.5
Holland township	9 739	8 847	665	48	49	10	282	2 923	6 534	1.3
Beechwood CDP (part)	972	913	46	-	13	-	28	357	587	-
Hudsonville city	2 546	2 397	78	7	35	10	81	735	1 730	0.4
Jamestown charter township	1 493	703	41	204	54	10	9	225	1 259	0.5
Olive township	1 446	859	69	152	61	10	36	295	1 115	1.5
Park township	6 110	5 568	272	107	35	-	140	1 164	4 806	0.2
Beechwood CDP (part)	142	142	-	-	-	-	-	28	114	-
Polkton township	759	185	30	267	45	-	28	148	583	2.9
Port Sheldon township	1 498	1 101	33	62	68	-	40	228	1 230	1.3
Robinson township	1 785	1 012	70	122	79	-	30	270	1 485	0.7
Spring Lake township	5 235	4 775	311	31	47	-	198	1 689	3 348	1.5
Spring Lake village	1 092	1 042	25	-	8	-	70	513	509	4.8
Tallmadge township	2 283	1 692	71	105	63	-	30	435	1 818	-
Wright township	1 036	314	35	287	63	-	18	208	810	0.9
Zeeland city	2 338	2 189	131	-	9	-	233	910	1 195	0.4
Zeeland charter township	2 507	2 156	74	116	40	-	40	561	1 906	0.6
Presque Isle County	6 155	3 045	149	644	652	2	342	2 002	3 811	3.3
Allis township	394	153	6	55	85	-	14	82	298	3.0
Bearinger township	169	59	12	11	19	-	6	69	94	7.1
Belknap township	334	145	5	67	52	-	8	94	232	2.7
Bismarck township	173	50	2	12	47	-	4	54	115	2.9
Case township	384	187	4	39	31	-	28	126	230	5.5
Millersburg village	94	79	-	-	3	-	10	33	51	4.3
Krakow township	299	41	2	51	27	-	18	105	176	3.0
Metz township	135	-	-	56	24	-	9	43	83	3.0
Moltke township	139	2	-	30	39	-	4	34	101	-
North Allis township	259	142	12	21	24	-	9	81	169	2.3
Ocqueoc township	290	16	12	40	43	-	17	98	175	4.1
Onaway city	436	353	31	26	8	-	68	196	172	8.9

Table 21. **Fuels and Equipment Characteristics: 2000**—Con.

[Data based on a sample (except Tables 65-68). For information on confidentiality protection, coverage, sampling error, and nonsampling error, see Appendix G.
For location of definitions, see "How to Use This Census Report"]

State County County Subdivision Place	Occupied housing units	House heating fuel					Vehicles available			Percent no telephone service available
		Utility gas	Electricity	Fuel oil, kerosene, etc.	Coal or coke, wood, solar energy, or other fuel	None	None	1	2 or more	
Presque Isle County—Con.										
Posen township	396	166	2	76	78	-	20	101	275	2.5
Posen village	124	100	2	4	16	-	8	46	70	3.2
Presque Isle township	730	205	43	79	49	-	18	214	498	0.8
Pulawski township	149	13	-	43	34	-	3	29	117	-
Rogers township	386	115	6	26	56	-	7	85	294	1.3
Rogers City city	1 482	1 398	12	12	36	2	109	591	782	3.6
Roscommon County	11 250	7 247	686	120	461	8	668	4 492	6 090	3.5
Au Sable township	109	-	6	7	4	-	4	35	70	4.6
Backus township	146	57	-	2	17	-	7	34	105	1.4
Denton township	2 632	2 163	113	13	56	-	149	1 068	1 415	3.7
Houghton Lake CDP (part)	484	447	21	-	7	-	22	216	246	5.2
Prudenville CDP	796	727	33	-	17	-	54	332	410	3.4
Gerrish township	1 332	766	100	13	49	-	44	425	863	2.5
Higgins township	820	556	54	2	46	-	112	350	358	4.9
Roscommon village	435	384	34	-	8	-	63	221	151	5.5
Lake township	654	505	30	14	24	2	39	300	315	1.8
Houghton Lake CDP (part)	82	75	2	2	-	-	11	36	35	2.4
Lyon township	702	478	36	6	60	2	18	286	398	3.0
Markey township	1 122	526	164	5	65	-	57	483	582	3.8
Nester township	105	2	-	9	16	-	5	34	66	1.9
Richfield township	1 906	1 242	112	43	67	4	102	862	942	3.1
St. Helen CDP	1 405	985	103	19	64	4	90	687	628	4.1
Roscommon township	1 722	952	71	6	57	-	131	615	976	4.4
Houghton Lake CDP (part)	1 085	921	44	6	20	-	80	398	607	5.3
Saginaw County	80 430	62 662	6 873	2 564	1 052	211	6 424	27 955	46 051	2.8
Albee township	790	317	33	96	30	-	44	156	590	6.8
Birch Run township	2 327	1 344	235	112	27	-	99	594	1 634	1.2
Birch Run village	702	521	173	-	4	-	43	283	376	1.9
Blumfield township	726	422	31	76	15	-	13	148	565	0.3
Brady township	862	275	23	114	61	-	20	189	653	4.2
Oakley village	139	123	6	-	-	-	8	49	82	4.3
Brant township	701	19	19	112	48	-	21	141	539	2.0
St. Charles village (part)	9	2	-	-	-	-	-	-	9	-
Bridgeport charter township	4 484	3 759	393	99	41	18	285	1 469	2 730	1.7
Bridgeport CDP	3 020	2 579	351	39	7	18	235	1 087	1 698	2.0
Buena Vista charter township	3 869	3 244	363	102	31	18	371	1 620	1 878	5.1
Buena Vista CDP	2 889	2 447	338	47	12	18	313	1 304	1 272	6.1
Robin Glen-Indiantown CDP	477	445	10	-	6	-	46	222	209	2.3
Carrollton township	2 559	2 333	200	6	7	-	117	943	1 499	1.8
Carrollton CDP	2 559	2 333	200	6	7	-	117	943	1 499	1.8
Chapin township	378	7	4	60	47	-	12	77	289	8.2
Chesaning township	1 905	1 254	101	201	31	10	91	571	1 243	2.1
Chesaning village	1 065	939	72	21	8	10	71	405	589	2.5
Frankenmuth city	2 118	1 839	263	-	7	-	152	885	1 081	-
Frankenmuth township	733	422	41	81	29	-	13	145	575	1.2
Fremont township	734	40	15	184	45	-	19	121	594	1.4
James township	745	688	14	12	10	-	23	186	536	0.8
Shields CDP (part)	87	85	2	-	-	-	4	28	55	-
Jonesfield township	652	397	19	76	25	2	25	178	449	2.1
Merrill village	294	268	13	4	7	-	15	89	190	2.7
Kochville township	950	720	43	66	16	-	45	264	641	1.6
Lakefield township	368	2	6	84	24	-	6	60	302	-
Maple Grove township	952	141	31	190	29	4	15	159	778	2.7
Marion township	324	7	5	65	32	-	12	76	236	7.4
Richland township	1 567	811	112	197	48	-	46	374	1 147	2.0
Hemlock CDP	606	528	50	-	12	-	26	183	397	1.2
Saginaw city	23 189	20 086	2 550	106	119	127	3 409	10 265	9 515	5.6
Saginaw charter township	17 093	15 012	1 707	103	89	28	1 202	6 268	9 623	0.7
Saginaw Township North CDP	10 704	9 283	1 229	40	28	22	877	3 973	5 854	0.8
Saginaw Township South CDP	6 090	5 452	464	55	61	6	325	2 264	3 501	0.5
St. Charles township	1 303	939	50	63	29	2	52	388	863	4.8
St. Charles village (part)	792	721	47	10	5	2	52	278	462	5.8
Spaulding township	900	752	43	39	7	-	55	279	566	6.1
Swan Creek township	955	727	35	50	18	-	13	174	768	0.5
St. Charles village (part)	64	64	-	-	-	-	-	14	50	-
Taymouth township	1 583	688	40	78	80	-	36	365	1 182	1.6
Burt CDP	391	282	16	15	12	-	12	63	316	3.3
Thomas township	4 545	3 935	386	68	37	-	129	1 170	3 246	0.4
Shields CDP (part)	2 438	2 055	315	24	20	-	66	625	1 747	0.2
Tittabawassee township	2 383	1 798	86	113	70	-	57	502	1 824	0.3
Freeland CDP	1 439	1 317	37	38	9	-	49	329	1 061	-
Zilwaukee city	715	680	23	6	-	2	42	183	490	0.6
Zilwaukee township	20	4	2	5	-	-	-	5	15	-
St. Clair County	62 072	47 358	3 827	2 202	1 105	61	3 730	19 030	39 312	2.5
Algonac city	1 871	1 636	185	6	25	-	151	737	983	3.6
Berlin township	1 050	354	44	122	54	4	23	189	838	1.3
Brockway township	633	120	48	95	37	-	24	103	506	1.3
Burtchville township	1 616	1 264	87	78	24	-	30	622	964	2.4
Casco township	1 651	1 124	80	78	34	-	49	419	1 183	1.3
China township	1 106	522	20	135	60	-	9	153	944	0.6
Clay township	3 903	3 486	110	92	39	-	162	1 020	2 721	0.8
Pearl Beach CDP	1 406	1 351	25	8	15	-	71	365	970	0.4
Clyde township	1 931	1 332	119	103	43	-	50	388	1 493	0.3
Columbus township	1 514	933	49	116	60	-	14	209	1 291	0.6
Cottrellville township	1 376	968	42	106	28	-	57	334	985	3.4
East China township	1 467	1 288	124	6	13	-	126	470	871	0.4
Emmett township	825	182	23	90	32	-	24	139	662	2.1
Emmett village	85	75	-	-	-	-	5	15	65	-
Fort Gratiot township	4 080	3 508	427	56	56	-	104	1 257	2 719	0.4
Grant township	571	11	37	91	38	2	12	96	463	1.4
Greenwood township	470	29	20	107	31	2	11	109	350	1.9
Ira township	2 680	2 370	71	37	25	-	41	1 006	1 633	3.4
Kenockee township	833	103	45	117	52	4	24	165	644	1.3
Kimball township	3 120	2 373	98	142	47	-	86	780	2 254	1.3

Table 21. **Fuels and Equipment Characteristics: 2000**—Con.

[Data based on a sample (except Tables 65-68). For information on confidentiality protection, coverage, sampling error, and nonsampling error, see Appendix G.
For location of definitions, see "How to Use This Census Report"]

State County County Subdivision Place	Occupied housing units	House heating fuel					Vehicles available			Percent no telephone service available
		Utility gas	Electricity	Fuel oil, kerosene, etc.	Coal or coke, wood, solar energy, or other fuel	None	None	1	2 or more	
St. Clair County—Con.										
Lynn township	386	10	25	71	23	3	8	87	291	2.1
Marine City city	1 899	1 744	112	6	24	-	121	701	1 077	2.1
Marysville city	4 024	3 493	477	8	34	-	176	1 451	2 397	-
Memphis city (part)	149	126	14	7	2	-	20	60	69	1.3
Mussey township	1 284	710	92	75	25	4	63	326	895	1.8
Capac village	620	527	74	3	4	4	40	187	393	3.7
Port Huron city	12 957	11 793	727	94	150	40	1 798	5 334	5 825	6.2
Port Huron township	3 310	2 981	191	50	19	-	237	932	2 141	3.5
Richmond city (part)	-	-	-	-	-	-	-	-	-	(X)
Riley township	1 011	272	43	95	25	-	18	163	830	1.4
St. Clair city	2 336	2 071	231	-	-	-	152	901	1 283	0.3
St. Clair township	2 253	1 565	170	113	67	-	26	442	1 785	1.9
Wales township	1 025	368	31	102	28	-	35	168	822	1.1
Yale city	741	622	85	4	10	2	79	269	393	2.4
St. Joseph County	23 381	14 349	1 679	1 440	1 109	219	1 687	7 271	14 423	5.2
Burr Oak township	989	388	30	129	69	-	59	234	696	5.6
Burr Oak village	307	260	12	11	10	-	24	93	190	6.5
Colon township	1 325	700	107	74	101	-	152	405	768	8.5
Colon village	510	411	71	11	6	-	50	179	281	3.9
Constantine township	1 539	822	151	129	89	-	88	431	1 020	5.3
Constantine village	762	662	50	20	30	-	71	219	472	6.7
Fabius township	1 326	545	136	179	52	-	34	304	988	1.7
Fawn River township	613	290	34	44	25	-	13	153	447	3.9
Florence township	506	30	46	127	54	2	2	98	406	3.6
Flowerfield township	559	111	37	75	57	-	14	122	423	2.9
Leonidas township	409	73	25	71	47	-	36	70	303	12.0
Lockport township	1 404	980	110	74	23	-	88	372	944	2.6
Centreville village (part)	45	35	5	3	2	-	-	21	24	6.7
Mendon township	1 076	556	52	102	28	-	33	347	696	2.3
Mendon village	336	295	15	12	-	-	14	120	202	6.0
Mottville township	576	14	51	84	52	2	17	138	421	4.5
Nottawa township	1 329	824	81	52	146	-	141	387	801	9.5
Centreville village (part)	433	365	36	4	10	-	34	143	256	3.9
Park township	996	547	54	84	42	5	11	254	731	2.5
Sherman township	1 144	534	68	81	127	-	49	271	824	2.6
Sturgis city	4 288	3 653	278	39	67	169	497	1 738	2 053	6.0
Sturgis township	839	641	31	29	9	11	16	259	564	1.8
Three Rivers city	2 970	2 568	241	7	80	30	347	1 260	1 363	7.7
White Pigeon township	1 493	1 073	147	60	41	-	90	428	975	4.1
White Pigeon village	594	548	30	9	5	-	48	194	352	5.9
Sanilac County	16 871	7 360	1 163	2 195	730	47	839	5 424	10 608	3.4
Argyle township	276	3	11	68	39	-	7	75	194	8.0
Austin township	246	4	8	72	24	4	11	65	170	3.3
Bridgehampton township	329	125	17	60	8	-	8	107	214	4.9
Carsonville village (part)	60	53	-	3	-	-	-	34	26	10.0
Brown City city (part)	516	437	47	16	2	-	28	200	288	3.7
Buel township	456	165	12	68	15	2	6	109	341	1.3
Croswell city	923	788	88	20	8	-	74	338	511	3.7
Custer township	411	135	28	79	14	-	15	138	258	2.4
Delaware township	359	16	31	127	42	2	10	87	262	7.5
Forestville village	51	-	2	19	4	-	-	20	31	11.8
Elk township	564	304	22	89	8	-	27	150	387	3.7
Peck village	244	224	8	10	-	-	18	83	143	2.9
Elmer township	282	5	24	77	32	-	4	62	216	3.9
Evergreen township	344	44	2	87	37	-	16	93	235	7.6
Flynn township	334	-	25	112	27	-	21	53	260	9.3
Forester township	488	65	30	48	24	2	21	179	288	3.3
Fremont township	307	13	8	46	10	-	8	58	241	1.3
Greenleaf township	277	12	16	56	25	2	12	66	199	3.6
Lamotte township	356	64	24	107	22	3	14	97	245	5.3
Lexington township	1 560	1 045	74	113	18	3	74	573	913	1.9
Lexington village	542	472	36	2	2	3	43	275	224	1.3
Maple Valley township	381	33	24	110	31	-	25	79	277	7.6
Marion township	690	335	72	61	22	5	27	256	407	3.6
Deckerville village	370	307	39	5	8	3	23	176	171	6.2
Marlette city	788	645	92	26	9	2	56	374	358	3.2
Marlette township	695	174	37	185	42	-	27	160	508	3.2
Minden township	231	94	10	50	19	-	6	85	140	3.5
Minden City village	91	79	6	4	2	-	4	45	42	4.4
Moore township	440	7	41	113	28	-	22	126	292	3.6
Sandusky city	1 069	838	179	21	9	14	108	490	471	1.1
Sanilac township	1 139	594	61	65	52	2	79	432	628	2.2
Port Sanilac village	319	287	28	-	4	-	25	145	149	3.4
Speaker township	507	124	39	54	36	-	16	121	370	3.2
Melvin village	63	33	-	3	7	-	4	23	36	1.6
Washington township	607	213	16	50	36	2	24	170	413	5.9
Applegate village	99	63	2	10	4	-	6	41	52	6.1
Carsonville village (part)	135	121	6	2	-	-	2	36	97	4.4
Watertown township	505	207	23	66	32	4	14	135	356	2.4
Wheatland township	188	8	14	44	17	-	9	37	142	4.8
Worth township	1 603	863	88	105	42	-	70	509	1 024	2.2
Schoolcraft County	3 606	1 355	417	360	388	7	267	1 209	2 130	3.4
Doyle township	265	2	21	19	39	-	12	67	186	-
Germfask township	199	-	5	12	53	-	8	51	140	7.0
Hiawatha township	560	90	133	99	60	2	17	142	401	0.9
Inwood township	297	4	18	62	55	-	12	53	232	0.7
Manistique city	1 445	1 157	137	60	53	5	180	656	609	5.2
Manistique township	415	102	63	45	52	-	18	125	272	4.1
Mueller township	96	-	8	11	25	-	2	25	69	-
Seney township	47	-	2	4	5	-	2	10	35	-
Thompson township	282	-	30	48	46	-	16	80	186	2.8

Table 21. **Fuels and Equipment Characteristics: 2000**—Con.

[Data based on a sample (except Tables 65-68). For information on confidentiality protection, coverage, sampling error, and nonsampling error, see Appendix G.
For location of definitions, see "How to Use This Census Report"]

State County County Subdivision Place	Occupied housing units	House heating fuel					Vehicles available			Percent no telephone service available
		Utility gas	Electricity	Fuel oil, kerosene, etc.	Coal or coke, wood, solar energy, or other fuel	None	None	1	2 or more	
Shiawassee County	26 896	16 147	1 773	2 764	598	21	1 261	7 605	18 030	2.5
Antrim township	694	31	34	175	41	-	15	111	568	1.4
Bennington township	1 066	243	13	289	29	-	19	179	868	1.2
Burns township	1 187	262	67	168	59	-	59	204	924	1.2
Byron village	214	167	30	10	2	-	16	76	122	5.6
Caledonia township	1 755	1 192	96	160	28	6	52	476	1 227	4.1
Middletown CDP	391	309	50	-	-	-	19	111	261	8.4
Corunna city	1 278	977	200	23	11	-	121	540	617	3.7
Durand city	1 452	1 270	90	20	48	7	104	482	866	3.4
Fairfield township	276	6	7	132	8	-	2	70	204	3.3
Hazelton township	811	288	19	205	13	-	16	168	627	2.3
New Lothrop village	231	214	15	-	-	-	16	55	160	2.6
Laingsburg city	447	375	35	15	9	2	27	137	283	1.1
Middlebury township	563	258	9	90	28	-	6	133	424	5.3
Ovid village (part)	2	2	-	-	-	-	-	-	2	-
New Haven township	484	17	9	173	21	-	5	70	409	-
Owosso city	6 309	5 581	625	21	16	-	499	2 650	3 160	4.3
Owosso township	1 845	1 344	110	121	20	-	78	545	1 222	0.9
Perry city	750	603	80	37	4	3	41	209	500	2.3
Perry township	1 566	966	84	116	24	-	64	364	1 138	1.1
Morrice village	317	302	4	2	3	-	11	106	200	1.9
Rush township	503	175	23	112	25	-	7	97	399	0.6
Sciota township	628	86	37	112	53	3	13	98	517	1.6
Shiawassee township	1 009	372	36	187	62	-	44	188	777	2.6
Bancroft village	210	179	5	6	7	-	8	52	150	3.3
Venice township	973	433	38	171	34	-	18	201	754	0.5
Lennon village (part)	151	137	10	-	-	-	9	41	101	2.0
Vernon township	1 910	1 097	81	244	20	-	55	432	1 423	0.6
Vernon village	310	278	13	15	-	-	15	66	229	1.9
Woodhull township	1 390	571	80	193	45	-	16	251	1 123	1.9
Tuscola County	21 454	9 122	1 176	2 438	766	27	911	6 187	14 356	3.0
Akron township	601	143	33	89	24	2	18	157	426	2.7
Akron village (part)	104	88	10	2	-	-	3	39	62	4.8
Almer township	1 108	653	89	122	17	-	49	325	734	1.8
Caro village (part)	288	225	63	-	-	-	31	116	141	2.8
Arbela township	1 134	169	30	171	60	-	36	225	873	1.5
Columbia township	534	232	31	74	10	-	17	135	382	0.7
Unionville village	236	208	16	5	2	-	8	70	158	0.8
Dayton township	679	6	26	163	44	-	29	175	475	4.1
Denmark township	1 265	958	72	63	28	2	34	386	845	2.4
Reese village	607	540	52	-	5	2	18	235	354	1.6
Elkland township	1 477	1 066	93	147	40	4	66	625	786	2.8
Cass City village (part)	1 088	945	85	38	4	4	57	513	518	2.9
Ellington township	488	44	32	57	34	4	13	90	385	1.8
Elmwood township	471	152	35	87	18	4	18	169	284	3.4
Gagetown village	148	120	10	8	-	4	4	74	70	8.8
Fairgrove township	647	301	40	88	13	3	25	188	434	2.3
Akron village (part)	54	49	2	2	-	-	2	8	44	7.4
Fairgrove village	232	185	12	16	-	-	15	79	138	2.6
Fremont township	1 273	446	94	160	65	-	85	313	875	4.6
Mayville village	394	319	57	7	6	-	30	131	233	4.1
Gilford township	319	51	15	82	-	-	7	70	242	1.6
Indianfields township	2 502	1 853	120	43	64	-	194	1 034	1 274	4.3
Caro village (part)	1 445	1 331	82	9	6	-	170	684	591	5.0
Juniata township	607	118	20	106	37	-	21	126	460	3.8
Kingston township	579	146	17	135	43	4	16	133	430	3.6
Kingston village (part)	152	134	2	9	2	1	6	46	100	3.9
Koylton township	558	41	30	113	26	-	22	136	400	6.1
Kingston village (part)	19	15	2	-	-	-	-	6	13	-
Millington township	1 617	642	77	181	62	-	76	368	1 173	1.1
Millington village	451	396	47	2	4	-	33	200	218	1.1
Novesta township	576	1	23	124	41	2	28	148	400	4.7
Cass City village (part)	-	-	-	-	-	-	-	-	-	(X)
Tuscola township	794	450	43	78	26	-	25	153	616	0.5
Vassar city	1 003	871	107	8	9	-	67	380	556	3.7
Vassar township	1 509	587	48	118	38	-	28	418	1 063	2.3
Watertown township	791	184	39	77	26	-	7	207	577	5.6
Wells township	613	8	49	92	25	2	17	150	446	3.4
Wisner township	309	-	13	60	16	-	13	76	220	6.1
Van Buren County	27 982	14 089	2 521	3 190	1 001	91	1 394	8 267	18 321	4.0
Almena township	1 551	632	61	276	76	-	33	292	1 226	1.6
Antwerp township	3 731	2 603	309	248	50	18	126	943	2 662	1.6
Lawton village	613	491	80	12	5	8	44	200	369	5.4
Mattawan village	954	823	64	23	-	4	30	348	576	0.3
Paw Paw village (part)	42	42	-	-	-	-	-	33	9	-
Arlington township	736	154	61	139	71	3	34	198	504	4.1
Bangor city	722	550	105	18	20	7	66	300	356	8.2
Bangor township	727	35	94	192	44	7	25	189	513	7.0
Bloomingdale township	1 183	323	86	173	74	-	45	310	828	3.7
Bloomingdale village	172	136	12	13	1	-	13	50	109	2.3
Columbia township	989	104	36	201	70	-	33	292	664	5.2
Breedsville village	73	69	-	2	-	-	4	23	46	17.8
Covert township	1 118	246	143	235	18	-	150	450	518	9.2
Decatur township	1 452	816	96	96	106	5	97	480	875	5.1
Decatur village	700	620	54	5	10	5	60	294	346	4.7
Geneva township	1 395	491	59	303	38	-	25	430	940	4.2
Gobles city	310	255	34	5	7	7	25	137	148	5.8
Hamilton township	568	71	64	114	43	-	24	138	406	3.7
Hartford city	945	771	140	4	9	10	128	327	490	8.9
Hartford township	1 094	316	170	156	29	9	53	255	786	4.8
Keeler township	870	450	86	91	34	8	44	272	554	6.1
Lawrence township	1 185	541	132	126	58	-	54	386	745	3.5
Lawrence village	379	320	48	6	3	-	37	164	178	6.6
Paw Paw township	2 804	2 003	351	98	52	10	154	878	1 772	2.2
Paw Paw village (part)	1 367	1 124	182	17	26	-	105	561	701	2.6
Pine Grove township	1 018	306	46	238	59	3	23	226	769	1.6

Table 21. **Fuels and Equipment Characteristics: 2000**—Con.

[Data based on a sample (except Tables 65-68). For information on confidentiality protection, coverage, sampling error, and nonsampling error, see Appendix G.
For location of definitions, see "How to Use This Census Report"]

State County County Subdivision Place	Occupied housing units	House heating fuel					Vehicles available			Percent no telephone service available
		Utility gas	Electricity	Fuel oil, kerosene, etc.	Coal or coke, wood, solar energy, or other fuel	None	None	1	2 or more	
Van Buren County—Con.										
Porter township	934	300	113	107	64	-	28	241	665	2.8
South Haven city (part)	2 096	1 862	182	15	-	4	101	708	1 287	4.8
South Haven charter township	1 640	1 058	106	202	33	-	101	597	942	4.1
Waverly township	914	202	47	153	46	-	25	218	671	1.3
Washtenaw County	125 327	103 623	11 795	3 065	1 095	463	8 527	45 755	71 045	1.3
Ann Arbor city	45 674	38 504	5 842	223	280	240	4 361	20 287	21 026	0.8
Ann Arbor township	2 015	1 742	111	72	17	11	38	722	1 255	0.8
Barton Hills village	142	132	-	10	-	-	-	25	117	-
Augusta township	1 728	1 451	86	37	11	-	29	306	1 393	0.3
Bridgewater township	599	263	15	96	14	-	12	124	463	0.8
Dexter township	1 863	1 131	203	213	32	-	51	288	1 524	0.2
Freedom township	562	179	24	157	31	-	12	105	445	0.7
Lima township	1 197	597	64	235	26	-	41	253	903	0.5
Chelsea village (part)	301	271	30	-	-	-	31	101	169	-
Lodi township	1 964	1 503	92	151	7	-	17	370	1 577	-
Lyndon township	877	579	26	58	46	4	17	140	720	0.6
Manchester township	1 617	953	72	140	25	4	59	395	1 163	1.6
Manchester village	883	816	49	9	-	4	52	273	558	0.7
Milan city (part)	1 232	1 168	41	11	7	-	70	414	748	1.7
Northfield township	3 161	2 401	136	208	40	-	101	741	2 319	1.6
Whitmore Lake CDP (part)	1 882	1 804	68	10	-	-	68	501	1 313	2.3
Pittsfield charter township	11 823	10 309	1 107	110	44	7	578	4 192	7 053	0.4
Salem township	1 928	1 318	84	200	14	-	24	419	1 485	1.1
Saline city	3 149	2 934	155	16	29	10	89	1 057	2 003	0.2
Saline township	457	243	14	85	13	-	11	59	387	1.1
Scio township	6 038	5 447	175	128	44	4	104	1 678	4 256	1.0
Dexter village (part)	1 007	952	39	-	9	4	35	423	549	1.3
Sharon township	591	23	29	164	40	-	12	57	522	1.0
Superior township	3 961	3 461	189	133	39	-	282	1 037	2 642	2.3
Sylvan township	2 471	1 998	146	124	35	7	120	794	1 557	1.1
Chelsea village (part)	1 555	1 431	81	21	8	7	103	630	822	1.7
Webster township	1 774	1 373	81	130	42	-	6	284	1 484	0.8
Dexter village (part)	-	-	-	-	-	-	-	-	-	(X)
York charter township	1 901	1 396	91	127	21	-	20	185	1 696	0.6
Ypsilanti city	8 596	6 967	1 189	29	183	106	1 209	3 915	3 472	3.9
Ypsilanti township	20 149	17 683	1 823	218	55	70	1 264	7 933	10 952	2.3
Wayne County	768 440	706 294	43 466	3 192	4 378	3 355	106 146	299 601	362 693	4.2
Allen Park city	11 974	11 502	364	7	42	24	809	4 294	6 871	0.6
Belleville city	1 836	1 746	53	9	10	8	185	718	933	2.2
Brownstown township	8 322	8 051	185	7	12	-	234	2 539	5 549	2.4
Canton township	27 482	25 837	1 399	71	70	12	935	7 414	19 133	0.7
Canton CDP	27 482	25 837	1 399	71	70	12	935	7 414	19 133	0.7
Dearborn city	36 770	34 783	1 489	147	103	62	3 909	15 067	17 794	1.4
Dearborn Heights city	23 276	22 436	599	46	81	17	1 582	8 768	12 926	1.0
Detroit city	336 428	303 435	21 982	1 665	2 317	2 291	73 682	148 267	114 479	7.1
Ecorse city	4 339	4 122	170	7	15	-	857	1 848	1 634	8.5
Flat Rock city	3 181	2 931	224	-	16	-	238	1 174	1 769	3.2
Garden City city	11 479	10 914	410	17	67	27	597	3 667	7 215	0.9
Gibraltar city	1 728	1 640	63	-	6	14	70	504	1 154	0.7
Grosse Ile township	4 122	3 942	141	15	8	4	76	749	3 297	0.6
Grosse Ile CDP	4 122	3 942	141	15	8	4	76	749	3 297	0.6
Grosse Pointe city	2 388	2 289	62	-	11	-	97	767	1 524	-
Grosse Pointe township	1 018	983	22	-	-	-	16	167	835	-
Grosse Pointe Shores village (part)	1 018	983	22	-	-	-	16	167	835	-
Grosse Pointe Farms city	3 804	3 747	57	-	-	-	58	1 021	2 725	-
Grosse Pointe Park city	4 816	4 616	102	30	21	16	182	1 510	3 124	1.1
Grosse Pointe Woods city	6 531	6 294	185	-	20	-	183	1 752	4 596	-
Hamtramck city	8 033	7 677	228	6	11	31	1 644	3 913	2 476	7.3
Harper Woods city	6 292	6 005	205	12	24	13	495	2 663	3 134	0.6
Highland Park city	6 199	5 294	646	65	39	29	2 444	2 483	1 272	9.0
Huron charter township	4 745	4 436	96	46	18	-	96	1 137	3 512	2.8
Inkster city	11 169	10 177	786	28	45	30	1 664	4 567	4 938	5.6
Lincoln Park city	16 204	15 428	591	20	51	21	1 382	6 404	8 418	2.3
Livonia city	38 089	36 140	1 399	222	94	59	1 510	10 646	25 933	0.5
Melvindale city	4 499	4 155	279	-	26	-	473	2 081	1 945	3.7
Northville city (part)	1 417	1 256	88	4	58	-	83	491	843	2.5
Northville township	8 119	7 595	377	71	18	-	263	2 566	5 290	0.2
Plymouth city	4 373	3 920	356	22	36	26	331	1 758	2 284	1.1
Plymouth township	10 706	9 713	604	79	183	46	455	2 908	7 343	0.7
Plymouth Township CDP	10 706	9 713	604	79	183	46	455	2 908	7 343	0.7
Redford township	20 182	19 460	402	131	57	34	1 175	6 871	12 136	1.0
Redford CDP	20 182	19 460	402	131	57	34	1 175	6 871	12 136	1.0
River Rouge city	3 640	3 457	82	-	35	29	768	1 624	1 248	10.1
Riverview city	5 352	4 890	397	12	33	20	511	1 794	3 047	2.4
Rockwood city	1 318	1 207	90	-	15	-	68	417	833	2.4
Romulus city	8 439	7 594	598	76	25	17	598	2 875	4 966	3.3
Southgate city	12 836	11 570	1 052	33	87	71	1 038	4 675	7 123	0.7
Sumpter township	4 110	3 439	142	146	48	-	72	1 049	2 989	2.8
Taylor city	24 776	23 179	1 152	15	187	79	1 861	8 731	14 184	3.1
Trenton city	8 137	7 649	398	-	25	32	488	2 929	4 720	1.1
Van Buren township	9 873	8 196	1 521	41	34	45	406	3 586	5 881	1.1
Wayne city	7 379	6 694	447	18	88	42	695	2 677	4 007	4.6
Westland city	36 535	32 352	3 280	103	306	210	2 840	14 520	19 175	1.7
Woodhaven city	4 708	4 269	404	-	-	8	153	1 479	3 076	2.1
Wyandotte city	11 816	11 274	339	21	36	38	923	4 531	6 362	2.0
Wexford County	11 824	6 081	582	682	853	27	843	3 810	7 171	3.1
Antioch township	295	-	2	28	61	-	16	89	190	2.7
Boon township	239	5	8	36	35	-	6	53	180	2.9
Harrietta village (part)	51	3	2	8	6	-	4	15	32	3.9
Cadillac city	4 095	3 640	263	34	67	17	509	1 676	1 910	2.7
Cedar Creek township	496	63	13	55	68	-	35	100	361	3.8
Cherry Grove township	892	499	42	59	22	5	20	221	651	1.0
Clam Lake township	847	417	12	89	49	-	13	193	641	2.1
Colfax township	294	-	11	32	55	-	13	43	238	6.5

Table 21. **Fuels and Equipment Characteristics: 2000**—Con.

[Data based on a sample (except Tables 65-68). For information on confidentiality protection, coverage, sampling error, and nonsampling error, see Appendix G.
For location of definitions, see "How to Use This Census Report"]

State **County** **County Subdivision** **Place**	Occupied housing units	House heating fuel					Vehicles available			Percent no telephone service available
		Utility gas	Electricity	Fuel oil, kerosene, etc.	Coal or coke, wood, solar energy, or other fuel	None	None	1	2 or more	
Wexford County—Con.										
Greenwood township	192	2	3	21	20	-	14	30	148	4.7
Hanover township	446	-	45	55	44	-	14	114	318	4.7
Buckley village	197	-	20	41	9	-	6	48	143	7.6
Haring township	1 074	695	49	44	61	5	50	309	715	1.6
Henderson township	70	-	2	10	15	-	-	17	53	-
Liberty township	303	7	14	37	63	-	11	95	197	7.6
Manton city	506	422	32	6	22	-	41	184	281	4.5
Selma township	768	321	24	50	54	-	30	270	468	2.6
Slagle township	220	-	18	7	32	-	9	75	136	3.2
Harrietta village (part)	5	-	-	-	-	-	-	3	2	-
South Branch township	143	2	2	20	29	-	3	50	90	3.5
Springville township	645	8	39	75	84	-	41	208	396	6.7
Mesick village	157	1	10	32	23	-	23	67	67	4.5
Wexford township	299	-	3	24	72	-	18	83	198	2.3

Table 22. **Fuels and Equipment Characteristics: 2000**

[Data based on a sample (except Tables 65-68). For information on confidentiality protection, coverage, sampling error, and nonsampling error, see Appendix G.
For location of definitions, see "How to Use This Census Report"]

State County Place and County Subdivision	Occupied housing units	House heating fuel					Vehicles available			Percent no telephone service available
		Utility gas	Electricity	Fuel oil, kerosene, etc.	Coal or coke, wood, solar energy, or other fuel	None	None	1	2 or more	
The State	**3 785 661**	**2 961 242**	**251 208**	**130 933**	**74 321**	**10 455**	**290 240**	**1 277 655**	**2 217 766**	**2.6**
COUNTY										
Alcona County	5 132	1 451	222	473	636	-	173	1 778	3 181	2.2
Alger County	3 785	1 815	141	266	503	3	234	1 257	2 294	2.5
Allegan County	38 165	21 764	1 627	3 856	1 242	140	1 611	10 395	26 159	3.2
Alpena County	12 818	8 346	451	1 154	785	24	947	4 199	7 672	2.6
Antrim County	9 222	3 036	629	645	742	23	376	2 956	5 890	3.2
Arenac County	6 710	2 533	297	560	535	13	411	2 109	4 190	4.1
Baraga County	3 353	1 589	102	401	444	4	319	1 143	1 891	2.0
Barry County	21 035	10 180	1 029	2 170	1 135	29	812	5 055	15 168	1.7
Bay County	43 930	35 898	1 999	1 431	690	83	2 982	14 669	26 279	2.0
Benzie County	6 500	2 438	295	609	530	14	268	1 948	4 284	2.0
Berrien County	63 569	42 690	10 159	4 821	1 163	219	5 032	22 362	36 175	3.6
Branch County	16 349	9 048	740	1 998	770	40	1 104	4 971	10 274	4.7
Calhoun County	54 100	42 777	2 771	2 762	934	163	4 436	19 271	30 393	3.3
Cass County	19 676	9 594	2 412	1 790	964	29	961	5 747	12 968	2.9
Charlevoix County	10 400	5 327	574	573	732	10	476	3 389	6 535	2.2
Cheboygan County	10 835	6 448	596	444	692	18	517	3 721	6 597	3.0
Chippewa County	13 474	6 657	1 484	1 602	949	19	999	5 081	7 394	3.1
Clare County	12 686	4 949	671	492	905	15	1 006	4 541	7 139	4.1
Clinton County	23 653	14 782	1 375	2 611	557	24	732	5 763	17 158	1.3
Crawford County	5 625	2 146	264	132	442	5	379	1 833	3 413	3.2
Delta County	15 836	9 694	695	1 311	985	34	1 058	5 242	9 536	1.9
Dickinson County	11 386	8 021	610	750	442	17	800	3 830	6 756	1.6
Eaton County	40 167	27 030	3 497	3 016	795	155	1 844	12 222	26 101	1.6
Emmet County	12 577	6 703	623	592	939	8	737	4 215	7 625	1.8
Genesee County	169 825	142 164	16 175	2 618	1 385	341	13 305	60 404	96 116	3.3
Gladwin County	10 561	3 997	404	477	732	15	692	3 440	6 429	4.1
Gogebic County	7 425	3 915	319	1 796	520	12	740	2 981	3 704	3.3
Grand Traverse County	30 396	21 911	1 709	1 790	815	142	1 421	9 301	19 674	1.3
Gratiot County	14 501	8 383	960	1 035	450	37	771	4 787	8 943	2.5
Hillsdale County	17 335	7 636	812	1 767	819	48	991	5 147	11 197	4.3
Houghton County	13 793	7 320	1 131	2 658	1 112	20	1 348	4 983	7 462	2.0
Huron County	14 597	8 261	759	1 656	645	43	831	4 991	8 775	3.2
Ingham County	108 593	83 437	13 552	3 171	1 748	475	8 713	41 228	58 652	2.0
Ionia County	20 606	10 396	1 250	2 287	873	42	896	5 768	13 942	3.3
Iosco County	11 727	7 250	643	494	655	17	740	4 419	6 568	3.9
Iron County	5 748	3 340	204	538	499	-	455	2 118	3 175	2.1
Isabella County	22 425	12 402	2 608	981	672	82	1 361	7 014	14 050	1.9
Jackson County	58 168	43 388	3 931	2 280	1 120	140	4 362	18 510	35 296	2.9
Kalamazoo County	93 479	73 912	8 782	3 778	1 287	276	6 490	32 526	54 463	2.0
Kalkaska County	6 428	1 709	255	415	675	-	295	1 984	4 149	4.4
Kent County	212 890	183 837	10 839	4 315	2 595	767	14 981	71 689	126 220	2.3
Keweenaw County	998	9	31	500	133	-	64	341	593	2.8
Lake County	4 704	529	88	364	711	6	366	1 750	2 588	7.7
Lapeer County	30 729	17 051	2 047	2 938	702	94	1 126	7 135	22 468	2.2
Leelanau County	8 436	3 556	652	1 284	696	36	254	2 390	5 792	1.3
Lenawee County	35 930	26 309	1 550	2 187	623	48	1 709	10 678	23 543	2.5
Livingston County	55 384	39 811	2 794	2 982	931	36	1 611	11 594	42 179	1.2
Luce County	2 481	1 105	136	273	336	2	122	922	1 437	4.6
Mackinac County	5 067	1 126	979	706	629	8	422	1 833	2 812	3.4
Macomb County	309 203	285 944	15 626	1 642	1 282	515	17 729	102 688	188 786	1.3
Manistee County	9 860	4 176	578	1 141	765	11	591	3 388	5 881	1.9
Marquette County	25 767	16 794	2 113	2 402	1 076	61	2 116	8 158	15 493	1.7
Mason County	11 406	5 969	489	791	777	15	848	3 779	6 779	3.4
Mecosta County	14 915	6 985	907	1 031	943	38	909	5 142	8 864	4.5
Menominee County	10 529	5 727	401	901	932	8	783	3 442	6 304	2.7
Midland County	31 769	21 979	1 564	1 320	727	48	1 474	9 220	21 075	1.4
Missaukee County	5 450	1 665	188	539	559	7	245	1 637	3 568	3.5
Monroe County	53 772	42 901	2 772	1 678	647	85	2 671	14 786	36 315	2.1
Montcalm County	22 079	10 762	855	1 695	1 165	71	1 193	6 709	14 177	5.4
Montmorency County	4 455	2 260	126	378	415	5	196	1 552	2 707	3.0
Muskegon County	63 330	51 591	2 437	1 769	1 318	80	4 673	21 153	37 504	2.9
Newaygo County	17 599	5 815	627	1 786	1 537	26	871	5 204	11 524	4.4
Oakland County	471 115	419 628	33 861	4 201	2 571	940	25 262	151 551	294 302	1.3
Oceana County	9 778	2 940	438	1 309	801	16	430	2 910	6 438	4.5
Ogemaw County	8 842	2 598	475	725	947	14	500	2 939	5 403	3.5
Ontonagon County	3 456	1 206	169	790	507	13	248	1 126	2 082	3.4
Osceola County	8 861	2 644	333	988	850	29	572	2 809	5 480	5.0
Oscoda County	3 921	1 094	158	288	636	2	277	1 370	2 274	5.9
Otsego County	8 995	4 066	496	473	524	18	392	2 832	5 771	2.2
Ottawa County	81 662	68 096	4 615	2 481	1 280	138	2 941	21 022	57 699	1.1
Presque Isle County	6 155	3 045	149	644	652	2	342	2 002	3 811	3.3
Roscommon County	11 250	7 247	686	120	461	8	668	4 492	6 090	3.5
Saginaw County	80 430	62 662	6 873	2 564	1 052	211	6 424	27 955	46 051	2.8
St. Clair County	62 072	47 358	3 827	2 202	1 105	61	3 730	19 030	39 312	2.5
St. Joseph County	23 381	14 349	1 679	1 440	1 109	219	1 687	7 271	14 423	5.2
Sanilac County	16 871	7 360	1 163	2 195	730	47	839	5 424	10 608	3.4
Schoolcraft County	3 606	1 355	417	360	388	7	267	1 209	2 130	3.4
Shiawassee County	26 896	16 147	1 773	2 764	598	21	1 261	7 605	18 030	2.5
Tuscola County	21 454	9 122	1 176	2 438	766	27	911	6 187	14 356	3.0
Van Buren County	27 982	14 089	2 521	3 190	1 001	91	1 394	8 267	18 321	4.0
Washtenaw County	125 327	103 623	11 795	3 065	1 095	463	8 527	45 755	71 045	1.3
Wayne County	768 440	706 294	43 466	3 192	4 378	3 355	106 146	299 601	362 693	4.2
Wexford County	11 824	6 081	582	682	853	27	843	3 810	7 171	3.1

Table 22. **Fuels and Equipment Characteristics: 2000**—Con.

[Data based on a sample (except Tables 65-68). For information on confidentiality protection, coverage, sampling error, and nonsampling error, see Appendix G.
For location of definitions, see "How to Use This Census Report"]

State County Place and County Subdivision	Occupied housing units	House heating fuel					Vehicles available			Percent no telephone service available
		Utility gas	Electricity	Fuel oil, kerosene, etc.	Coal or coke, wood, solar energy, or other fuel	None	None	1	2 or more	
PLACE AND COUNTY SUBDIVISION										
Acme township, Grand Traverse County	1 662	1 373	45	50	37	7	95	373	1 194	-
Ada township, Kent County	3 263	2 552	123	182	53	-	48	438	2 777	0.6
Adams township, Arenac County	201	6	8	26	36	-	12	40	149	5.0
Adams township, Hillsdale County	943	383	37	86	38	-	15	250	678	2.2
Adams township, Houghton County	1 001	280	73	448	64	-	93	377	531	2.5
Addison village, Lenawee County	246	178	29	17	7	7	17	95	134	2.4
Addison township, Oakland County	2 175	1 237	102	240	49	-	30	517	1 628	2.0
Adrian city, Lenawee County	7 932	7 134	418	97	131	17	812	3 336	3 784	5.3
Adrian township, Lenawee County	2 163	1 886	36	99	-	-	97	467	1 599	1.1
Aetna township, Mecosta County	746	200	13	50	76	-	48	270	428	9.5
Aetna township, Missaukee County	167	3	4	23	35	-	11	41	115	1.2
Ahmeek village, Keweenaw County	82	-	2	51	16	-	6	28	48	2.4
Akron village, Tuscola County	158	137	12	4	-	-	5	47	106	5.7
Akron township, Tuscola County	601	143	33	89	24	2	18	157	426	2.7
Alabaster township, Iosco County	230	128	21	14	4	-	12	51	167	0.9
Alaiedon township, Ingham County	1 116	384	56	210	41	-	8	242	866	-
Alamo township, Kalamazoo County	1 378	520	55	228	78	-	13	324	1 041	0.9
Alanson village, Emmet County	316	199	29	8	8	-	9	111	196	-
Albee township, Saginaw County	790	317	33	96	30	-	44	156	590	6.8
Albert township, Montmorency County	1 221	802	47	7	90	-	43	442	736	2.9
Albion city, Calhoun County	3 252	3 051	149	8	21	7	480	1 399	1 373	4.9
Albion township, Calhoun County	463	157	22	91	26	2	11	108	344	3.2
Alcona township, Alcona County	525	162	64	37	57	-	11	182	332	1.0
Algansee township, Branch County	758	190	32	143	75	-	48	176	534	4.7
Algoma township, Kent County	2 588	1 590	112	168	71	-	45	517	2 026	0.6
Algonac city, St. Clair County	1 871	1 636	185	6	25	-	151	737	983	3.6
Allegan city, Allegan County	1 831	1 577	146	52	6	-	193	682	956	4.4
Allegan township, Allegan County	1 570	940	26	288	65	6	64	474	1 032	4.7
Allen village, Hillsdale County	75	63	-	2	2	-	-	19	56	1.3
Allen township, Hillsdale County	591	126	13	90	54	-	13	153	425	6.3
Allendale CDP, Ottawa County	2 874	2 399	151	112	25	8	70	596	2 208	0.8
Allendale township, Ottawa County	3 317	2 715	151	151	49	8	70	647	2 600	1.0
Allen Park city, Wayne County	11 974	11 502	364	7	42	24	809	4 294	6 871	0.6
Allis township, Presque Isle County	394	153	6	55	85	-	14	82	298	3.0
Allouez township, Keweenaw County	711	5	18	445	98	-	45	250	416	2.3
Alma city, Gratiot County	3 231	2 745	391	11	19	28	285	1 423	1 523	2.3
Almena township, Van Buren County	1 551	632	61	276	76	-	33	292	1 226	1.6
Almer township, Tuscola County	1 108	653	89	122	17	-	49	325	734	1.8
Almira township, Benzie County	1 072	520	49	110	69	-	22	267	783	1.0
Almont village, Lapeer County	1 022	938	64	4	9	3	39	324	659	2.3
Almont township, Lapeer County	2 094	1 484	119	88	23	3	49	432	1 613	1.6
Aloha township, Cheboygan County	435	281	36	16	14	-	10	124	301	1.8
Alpena city, Alpena County	4 912	4 503	249	62	28	24	604	1 999	2 309	3.0
Alpena township, Alpena County	3 999	2 965	118	209	176	-	195	1 170	2 634	2.1
Alpha village, Iron County	92	4	-	37	4	-	4	44	44	7.6
Alpine township, Kent County	5 575	4 230	793	240	55	40	231	2 014	3 330	0.6
Amber township, Mason County	757	314	33	52	52	-	18	190	549	1.6
Amboy township, Hillsdale County	466	2	53	61	43	2	13	114	339	3.6
Ann Arbor city, Washtenaw County	45 674	38 504	5 842	223	280	240	4 361	20 287	21 026	0.8
Ann Arbor township, Washtenaw County	2 015	1 742	111	72	17	11	38	722	1 255	0.8
Antioch township, Wexford County	295	-	2	28	61	-	16	89	190	2.7
Antrim township, Shiawassee County	694	31	34	175	41	-	15	111	568	1.4
Antwerp township, Van Buren County	3 731	2 603	309	248	50	18	126	943	2 662	1.6
Applegate village, Sanilac County	99	63	2	10	4	-	6	41	52	6.1
Arbela township, Tuscola County	1 134	169	30	171	60	-	36	225	873	1.5
Arcada township, Gratiot County	664	335	13	40	22	-	39	154	471	0.6
Arcadia township, Lapeer County	1 089	499	91	158	30	3	22	227	840	3.1
Arcadia township, Manistee County	283	6	32	54	31	-	12	95	176	0.7
Arenac township, Arenac County	394	63	12	47	67	-	16	96	282	2.8
Argentine CDP, Genesee County	847	784	29	25	-	9	18	139	690	4.8
Argentine township, Genesee County	2 298	1 232	91	178	74	9	45	366	1 887	2.9
Argyle township, Sanilac County	276	3	11	68	39	-	7	75	194	8.0
Arlington township, Van Buren County	736	154	61	139	71	3	34	198	504	4.1
Armada village, Macomb County	534	495	26	-	4	3	25	111	398	1.7
Armada township, Macomb County	1 715	937	86	171	43	3	82	272	1 361	0.9
Arthur township, Clare County	245	4	6	32	30	3	9	60	176	0.8
Arvon township, Baraga County	205	4	-	22	71	-	19	69	117	5.4
Ash township, Monroe County	2 801	2 282	116	77	22	-	86	741	1 974	1.8
Ashland township, Newaygo County	834	106	42	139	39	3	12	187	635	4.8
Ashley village, Gratiot County	200	178	2	3	-	-	6	48	146	3.5
Assyria township, Barry County	715	26	35	201	86	-	19	146	550	1.4
Athens village, Calhoun County	392	343	18	14	-	-	27	121	244	3.1
Athens township, Calhoun County	943	481	22	155	43	-	44	278	621	2.2
Atlanta CDP, Montmorency County	336	183	27	38	14	-	29	167	140	3.0
Atlas township, Genesee County	2 442	1 608	61	131	11	-	55	431	1 956	0.1
Attica township, Lapeer County	1 602	764	104	112	53	-	64	284	1 254	2.2
Auburn city, Bay County	846	688	130	6	7	5	36	327	483	1.8
Auburn Hills city, Oakland County	8 080	7 054	795	23	38	58	481	3 315	4 284	1.2
Au Gres city, Arenac County	460	414	27	4	5	-	70	172	218	2.4
Au Gres township, Arenac County	436	213	8	29	27	-	8	123	305	3.2
Augusta village, Kalamazoo County	366	304	24	20	11	2	19	153	194	1.9
Augusta township, Washtenaw County	1 728	1 451	86	37	11	-	29	306	1 393	0.3
Aurelius township, Ingham County	1 127	216	49	233	37	-	34	202	891	2.5
Au Sable CDP, Iosco County	648	586	8	10	31	-	27	211	410	1.9
Au Sable township, Iosco County	957	854	21	10	39	-	43	344	570	4.1
Au Sable township, Roscommon County	109	-	6	7	4	-	4	35	70	4.6
Austin township, Mecosta County	497	152	37	36	56	-	33	138	326	5.4
Austin township, Sanilac County	246	4	8	72	24	4	11	65	170	3.3
Au Train township, Alger County	493	227	24	27	61	-	10	142	341	0.6

Table 22. **Fuels and Equipment Characteristics: 2000**—Con.

[Data based on a sample (except Tables 65-68). For information on confidentiality protection, coverage, sampling error, and nonsampling error, see Appendix G.
For location of definitions, see "How to Use This Census Report"]

State County Place and County Subdivision	Occupied housing units	House heating fuel					Vehicles available			Percent no telephone service available
		Utility gas	Electricity	Fuel oil, kerosene, etc.	Coal or coke, wood, solar energy, or other fuel	None	None	1	2 or more	
PLACE AND COUNTY SUBDIVISION—Con.										
Avery township, Montmorency County	296	85	6	37	31	4	6	108	182	4.7
Backus township, Roscommon County	146	57	-	2	17	-	7	34	105	1.4
Bad Axe city, Huron County	1 428	1 243	90	37	15	9	224	587	617	4.8
Bagley township, Otsego County	2 214	1 482	82	115	44	8	55	759	1 400	2.1
Bainbridge township, Berrien County	1 142	165	275	308	28	-	14	356	772	2.7
Baldwin township, Delta County	299	-	6	77	51	-	10	94	195	2.3
Baldwin township, Iosco County	744	589	40	18	26	-	36	299	409	3.4
Baldwin village, Lake County	401	295	24	20	32	2	110	191	100	9.2
Baltimore township, Barry County	682	134	32	123	107	-	9	172	501	1.6
Bancroft village, Shiawassee County	210	179	5	6	7	-	8	52	150	3.3
Bangor township, Bay County	6 285	5 837	277	48	55	22	278	2 098	3 909	1.8
Bangor city, Van Buren County	722	550	105	18	20	7	66	300	356	8.2
Bangor township, Van Buren County	727	35	94	192	44	7	25	189	513	7.0
Banks township, Antrim County	673	13	21	105	87	-	21	217	435	2.2
Baraga village, Baraga County	542	476	41	9	13	-	86	210	246	1.8
Baraga township, Baraga County	1 162	561	55	155	150	-	133	386	643	1.4
Bark River township, Delta County	603	147	12	121	82	-	25	125	453	1.7
Barnes Lake-Millers Lake CDP, Lapeer County	465	356	9	47	10	-	-	125	340	-
Baroda village, Berrien County	364	313	39	6	-	-	10	131	223	1.6
Baroda township, Berrien County	1 117	587	165	201	23	-	31	331	755	2.4
Barry township, Barry County	1 267	484	71	191	93	-	101	155	1 011	0.5
Barryton village, Mecosta County	164	128	19	2	-	-	15	61	88	6.1
Barton township, Newaygo County	303	15	1	30	52	-	12	83	208	2.0
Barton Hills village, Washtenaw County	142	132	-	10	-	-	-	25	117	-
Batavia township, Branch County	590	272	11	128	26	-	9	178	403	2.4
Bates township, Iron County	435	140	19	49	61	-	22	130	283	1.4
Bath township, Clinton County	2 797	1 965	153	200	39	-	72	618	2 107	1.0
Battle Creek city, Calhoun County	21 348	19 718	1 045	216	58	62	2 534	8 811	10 003	4.2
Bay township, Charlevoix County	423	196	36	21	45	-	9	96	318	1.7
Bay City city, Bay County	15 208	14 130	667	67	160	40	1 711	6 076	7 421	2.9
Bay de Noc township, Delta County	164	6	-	19	36	-	2	36	126	3.7
Bay Mills township, Chippewa County	478	255	48	28	29	-	21	215	242	2.9
Beal City CDP, Isabella County	129	90	2	9	7	2	4	37	88	-
Bear Creek township, Emmet County	1 969	1 051	52	130	140	-	111	552	1 306	1.0
Bearinger township, Presque Isle County	169	59	12	11	19	-	6	69	94	7.1
Bear Lake township, Kalkaska County	332	77	10	8	33	-	20	79	233	3.6
Bear Lake village, Manistee County	129	26	4	45	8	-	8	48	73	1.6
Bear Lake township, Manistee County	614	91	15	166	45	-	14	194	406	2.0
Beaugrand township, Cheboygan County	489	302	18	16	24	-	16	180	293	0.8
Beaver township, Bay County	968	387	30	137	28	-	15	140	813	0.9
Beaver township, Newaygo County	201	4	6	18	65	-	11	46	144	7.5
Beaver Creek township, Crawford County	606	39	39	25	113	3	17	181	408	5.0
Beaverton city, Gladwin County	495	402	43	4	21	7	74	228	193	6.5
Beaverton township, Gladwin County	654	137	25	32	62	6	37	152	465	4.6
Bedford township, Calhoun County	3 662	3 196	65	142	72	-	163	1 112	2 387	2.5
Bedford township, Monroe County	10 327	9 522	262	149	76	10	283	2 464	7 580	0.8
Beecher CDP, Genesee County	4 488	3 802	594	52	-	-	555	1 984	1 949	7.6
Beechwood CDP, Ottawa County	1 114	1 055	46	-	13	-	28	385	701	-
Belding city, Ionia County	2 185	1 809	237	7	22	-	73	850	1 262	7.2
Belknap township, Presque Isle County	334	145	5	67	52	-	8	94	232	2.7
Bellaire village, Antrim County	508	405	70	-	22	2	36	223	249	0.6
Belleville city, Wayne County	1 836	1 746	53	9	10	8	185	718	933	2.2
Bellevue village, Eaton County	526	484	29	-	8	3	28	200	298	1.9
Bellevue township, Eaton County	1 161	613	62	121	70	3	44	315	802	0.9
Belvidere township, Montcalm County	949	350	31	76	28	4	24	361	564	5.2
Bengal township, Clinton County	387	8	15	161	18	-	2	42	343	0.5
Bennington township, Shiawassee County	1 066	243	13	289	29	-	19	179	868	1.2
Benona township, Oceana County	570	12	73	105	72	-	12	141	417	2.8
Bentley township, Gladwin County	333	45	10	40	31	-	11	110	212	4.2
Benton charter township, Berrien County	6 500	4 435	1 245	526	20	22	914	2 901	2 685	8.3
Benton township, Cheboygan County	1 248	734	59	60	63	4	42	386	820	0.7
Benton township, Eaton County	987	311	38	240	43	-	42	165	780	1.8
Benton Harbor city, Berrien County	3 779	3 110	478	103	12	47	1 192	1 635	952	18.4
Benton Heights CDP, Berrien County	1 879	1 500	168	162	-	13	312	927	640	13.1
Benzonia village, Benzie County	223	182	10	11	-	2	16	87	120	0.9
Benzonia township, Benzie County	1 219	580	70	88	68	2	76	415	728	1.4
Bergland township, Ontonagon County	267	106	8	42	36	-	12	73	182	3.0
Berkley city, Oakland County	6 678	6 297	275	56	26	7	324	2 445	3 909	0.6
Berlin township, Ionia County	715	321	20	121	22	5	28	182	505	0.6
Berlin charter township, Monroe County	2 511	2 248	59	22	27	-	52	537	1 922	1.1
Berlin township, St. Clair County	1 050	354	44	122	54	4	23	189	838	1.3
Berrien township, Berrien County	1 664	609	372	289	97	17	34	412	1 218	3.2
Berrien Springs village, Berrien County	732	577	107	27	4	-	54	303	375	1.5
Bertrand township, Berrien County	903	125	191	259	72	7	35	201	667	1.2
Bessemer city, Gogebic County	977	671	55	186	34	-	130	413	434	2.4
Bessemer township, Gogebic County	577	185	13	279	51	-	46	215	316	2.1
Bethany township, Gratiot County	521	182	12	90	16	-	18	98	405	4.2
Bethel township, Branch County	478	66	19	101	16	-	5	118	355	4.2
Beulah village, Benzie County	191	168	14	2	-	-	13	95	83	2.6
Beverly Hills village, Oakland County	4 086	3 860	155	41	6	7	73	1 111	2 902	0.1
Big Bay CDP, Marquette County	133	-	8	12	25	-	6	37	90	3.0
Big Creek township, Oscoda County	1 420	348	55	129	159	-	64	578	778	4.0
Big Prairie township, Newaygo County	974	339	10	59	83	2	71	297	606	10.2
Big Rapids city, Mecosta County	3 335	2 717	482	-	40	34	476	1 576	1 283	4.5
Big Rapids township, Mecosta County	1 259	722	78	89	70	-	18	393	848	2.0
Billings township, Gladwin County	1 170	837	37	-	41	-	38	443	689	5.0
Bingham township, Clinton County	890	361	40	204	25	-	32	142	716	1.0
Bingham township, Huron County	681	378	43	93	39	-	18	216	447	1.8
Bingham township, Leelanau County	944	528	45	116	77	4	8	226	710	0.6

Table 22. **Fuels and Equipment Characteristics: 2000**—Con.

[Data based on a sample (except Tables 65-68). For information on confidentiality protection, coverage, sampling error, and nonsampling error, see Appendix G.
For location of definitions, see "How to Use This Census Report"]

State County Place and County Subdivision	Occupied housing units	House heating fuel					Vehicles available			Percent no telephone service available
		Utility gas	Electricity	Fuel oil, kerosene, etc.	Coal or coke, wood, solar energy, or other fuel	None	None	1	2 or more	
PLACE AND COUNTY SUBDIVISION—Con.										
Bingham Farms village, Oakland County	445	429	10	6	-	-	8	102	335	0.4
Birch Run village, Saginaw County	702	521	173	-	4	-	43	283	376	1.9
Birch Run township, Saginaw County	2 327	1 344	235	112	27	-	99	594	1 634	1.2
Birmingham city, Oakland County	9 157	8 311	630	64	70	34	413	3 645	5 099	0.5
Bismarck township, Presque Isle County	173	50	2	12	47	-	4	54	115	2.9
Blackman township, Jackson County	6 638	5 612	589	184	65	30	591	2 494	3 553	1.6
Blaine township, Benzie County	213	2	8	30	35	2	2	50	161	0.9
Blair township, Grand Traverse County	2 278	1 636	53	132	81	-	67	507	1 704	3.4
Blendon township, Ottawa County	1 751	1 049	109	173	70	26	44	217	1 490	1.0
Bliss township, Emmet County	236	5	4	18	69	-	6	74	156	4.2
Blissfield village, Lenawee County	1 315	1 205	73	16	8	4	85	495	735	0.9
Blissfield township, Lenawee County	1 572	1 246	85	45	11	4	94	551	927	1.1
Bloomer township, Montcalm County	489	83	18	116	51	-	31	121	337	5.3
Bloomfield township, Huron County	188	4	6	58	20	-	4	32	152	3.2
Bloomfield township, Missaukee County	182	2	-	19	21	-	1	61	120	2.2
Bloomfield township, Oakland County	16 808	15 730	818	111	46	13	369	3 822	12 617	0.2
Bloomfield Hills city, Oakland County	1 520	1 378	88	34	10	-	17	343	1 160	-
Bloomfield Township CDP, Oakland County	16 808	15 730	818	111	46	13	369	3 822	12 617	0.2
Bloomingdale village, Van Buren County	172	136	12	13	1	-	13	50	109	2.3
Bloomingdale township, Van Buren County	1 183	323	86	173	74	-	45	310	828	3.7
Blue Lake township, Kalkaska County	200	59	2	9	13	-	11	62	127	1.5
Blue Lake township, Muskegon County	712	87	39	46	50	-	33	128	551	4.5
Blumfield township, Saginaw County	726	422	31	76	15	-	13	148	565	0.3
Boardman township, Kalkaska County	482	138	12	25	63	-	16	126	340	3.9
Bohemia township, Ontonagon County	40	5	-	2	17	-	2	9	29	5.0
Bois Blanc township, Mackinac County	41	-	4	6	12	-	-	17	24	-
Boon township, Wexford County	239	5	8	36	35	-	6	53	180	2.9
Boston township, Ionia County	1 877	684	167	182	43	4	76	581	1 220	1.1
Bourret township, Gladwin County	203	2	13	13	27	-	16	63	124	2.5
Bowne township, Kent County	881	196	21	132	33	-	17	150	714	1.0
Boyne City city, Charlevoix County	1 462	1 288	62	10	15	-	103	549	810	1.6
Boyne Falls village, Charlevoix County	162	147	3	4	4	-	7	60	95	4.3
Boyne Valley township, Charlevoix County	507	259	14	26	55	-	26	177	304	3.6
Brady township, Kalamazoo County	1 574	951	88	129	65	-	65	351	1 158	1.3
Brady township, Saginaw County	862	275	23	114	61	-	20	189	653	4.2
Brampton township, Delta County	421	186	20	50	32	-	14	106	301	2.1
Branch township, Mason County	505	70	16	42	84	-	29	168	308	5.5
Brandon township, Oakland County	5 011	2 703	219	394	30	7	89	994	3 928	0.9
Brant township, Saginaw County	701	19	19	112	48	-	21	141	539	2.0
Breckenridge village, Gratiot County	546	456	76	5	-	-	39	200	307	1.6
Breedsville village, Van Buren County	73	69	-	2	-	-	4	23	46	17.8
Breen township, Dickinson County	189	-	13	40	42	-	8	50	131	2.6
Breitung township, Dickinson County	2 308	1 480	46	177	101	-	47	619	1 642	0.3
Brevort township, Mackinac County	243	6	24	59	62	-	10	94	139	7.8
Bridgehampton township, Sanilac County	329	125	17	60	8	-	8	107	214	4.9
Bridgeport CDP, Saginaw County	3 020	2 579	351	39	7	18	235	1 087	1 698	2.0
Bridgeport charter township, Saginaw County	4 484	3 759	393	99	41	18	285	1 469	2 730	1.7
Bridgeton township, Newaygo County	735	7	30	86	80	-	15	163	557	4.4
Bridgewater township, Washtenaw County	599	263	15	96	14	-	12	124	463	0.8
Bridgman city, Berrien County	1 013	733	211	27	26	7	93	306	614	1.9
Brighton city, Livingston County	3 067	2 801	219	-	-	-	314	1 152	1 601	2.3
Brighton township, Livingston County	5 994	5 372	193	198	21	-	144	800	5 050	1.6
Briley township, Montmorency County	893	442	32	66	53	1	64	353	476	2.6
Britton village, Lenawee County	261	226	10	18	3	2	17	66	178	1.5
Brockway township, St. Clair County	633	120	48	95	37	-	24	103	506	1.3
Bronson city, Branch County	878	785	25	31	21	6	81	354	443	4.9
Bronson township, Branch County	512	112	19	104	27	3	25	136	351	6.3
Brookfield township, Eaton County	538	54	16	161	26	-	9	127	402	0.7
Brookfield township, Huron County	329	142	15	69	4	-	12	107	210	1.2
Brooklyn village, Jackson County	504	415	64	7	7	-	44	228	232	2.4
Brooks township, Newaygo County	1 397	530	65	74	116	-	46	411	940	2.5
Broomfield township, Isabella County	617	220	20	49	40	-	16	172	429	2.9
Brown township, Manistee County	288	4	8	70	35	-	19	77	192	0.7
Brown City city	518	439	47	16	2	-	28	200	290	3.7
Lapeer County (part)	2	2	-	-	-	-	-	-	2	-
Sanilac County (part)	516	437	47	16	2	-	28	200	288	3.7
Brownlee Park CDP, Calhoun County	1 034	897	64	44	-	6	113	444	477	4.6
Brownstown township, Wayne County	8 322	8 051	185	7	12	-	234	2 539	5 549	2.4
Bruce township, Chippewa County	734	13	49	188	102	2	10	189	535	2.3
Bruce township, Macomb County	2 776	2 244	67	98	49	7	62	646	2 068	1.8
Buchanan city, Berrien County	1 995	1 520	434	18	7	-	201	760	1 034	2.2
Buchanan township, Berrien County	1 237	387	226	236	92	15	55	299	883	4.0
Buckeye township, Gladwin County	511	15	13	41	38	-	41	167	303	2.7
Buckley village, Wexford County	197	-	20	41	9	-	6	48	143	7.6
Buel township, Sanilac County	456	165	12	68	15	2	6	109	341	1.3
Buena Vista CDP, Saginaw County	2 889	2 447	338	47	12	18	313	1 304	1 272	6.1
Buena Vista charter township, Saginaw County	3 869	3 244	363	102	31	18	371	1 620	1 878	5.1
Bunker Hill township, Ingham County	700	14	19	146	48	-	15	140	545	1.0
Burdell township, Osceola County	486	69	14	87	89	-	28	146	312	3.3
Burleigh township, Iosco County	312	34	9	45	58	-	19	68	225	3.2
Burlington village, Calhoun County	148	4	10	26	6	-	12	42	94	4.1
Burlington township, Calhoun County	747	81	16	207	47	-	41	168	538	4.6
Burlington township, Lapeer County	507	139	21	111	23	-	16	137	354	4.5
Burns township, Shiawassee County	1 187	262	67	168	59	-	59	204	924	1.2
Burnside township, Lapeer County	645	119	34	124	55	-	14	111	520	3.3
Burr Oak village, St. Joseph County	307	260	12	11	10	-	24	93	190	6.5
Burr Oak township, St. Joseph County	989	388	30	129	69	-	59	234	696	5.6
Burt township, Alger County	242	5	8	16	50	3	7	92	143	5.4

Table 22. **Fuels and Equipment Characteristics: 2000**—Con.

[Data based on a sample (except Tables 65-68). For information on confidentiality protection, coverage, sampling error, and nonsampling error, see Appendix G.
For location of definitions, see "How to Use This Census Report"]

State County Place and County Subdivision	Occupied housing units	House heating fuel					Vehicles available			Percent no telephone service available
		Utility gas	Electricity	Fuel oil, kerosene, etc.	Coal or coke, wood, solar energy, or other fuel	None	None	1	2 or more	
PLACE AND COUNTY SUBDIVISION—Con.										
Burt township, Cheboygan County	310	53	42	11	22	-	4	131	175	-
Burt CDP, Saginaw County	391	282	16	15	12	-	12	63	316	3.3
Burtchville township, St. Clair County	1 616	1 264	87	78	24	-	30	622	964	2.4
Burton city, Genesee County	11 699	10 245	978	158	137	37	601	4 133	6 965	2.3
Bushnell township, Montcalm County	534	7	19	127	57	-	25	144	365	7.9
Butler township, Branch County	430	12	3	107	87	-	56	89	285	11.4
Butman township, Gladwin County	865	507	25	37	44	-	18	260	587	2.3
Butterfield township, Missaukee County	206	17	2	24	23	3	8	60	138	3.4
Byron township, Kent County	6 488	5 557	259	223	121	-	239	1 866	4 383	1.3
Byron village, Shiawassee County	214	167	30	10	2	-	16	76	122	5.6
Byron Center CDP, Kent County	1 304	1 202	66	7	12	-	58	281	965	-
Cadillac city, Wexford County	4 095	3 640	263	34	67	17	509	1 676	1 910	2.7
Caldwell township, Missaukee County	511	211	24	21	64	-	35	161	315	4.9
Caledonia township, Alcona County	535	41	28	104	43	-	9	161	365	0.7
Caledonia village, Kent County	435	375	40	4	10	6	29	131	275	1.8
Caledonia township, Kent County	3 075	2 393	164	178	40	6	105	437	2 533	0.9
Caledonia township, Shiawassee County	1 755	1 192	96	160	28	6	52	476	1 227	4.1
California township, Branch County	271	12	-	54	50	-	50	80	141	18.8
Calumet village, Houghton County	379	304	40	20	-	7	118	164	97	5.5
Calumet township, Houghton County	2 880	2 104	107	446	107	11	367	1 169	1 344	3.0
Calvin township, Cass County	785	81	89	118	68	-	62	200	523	7.4
Cambria township, Hillsdale County	1 018	155	31	168	76	-	29	255	734	7.7
Cambridge township, Lenawee County	1 996	1 590	109	165	28	-	21	430	1 545	1.1
Camden village, Hillsdale County	198	142	10	10	2	3	12	80	106	1.5
Camden township, Hillsdale County	727	301	15	98	60	3	69	220	438	8.4
Campbell township, Ionia County	784	21	46	203	69	4	23	157	604	3.4
Canada Creek Ranch CDP, Montmorency County	207	180	6	4	2	-	2	83	122	1.0
Canadian Lakes CDP, Mecosta County	909	741	71	13	4	-	12	285	612	-
Cannon township, Kent County	3 916	2 861	115	352	49	-	54	585	3 277	0.8
Canton CDP, Wayne County	27 482	25 837	1 399	71	70	12	935	7 414	19 133	0.7
Canton township, Wayne County	27 482	25 837	1 399	71	70	12	935	7 414	19 133	0.7
Capac village, St. Clair County	620	527	74	3	4	4	40	187	393	3.7
Carleton village, Monroe County	991	924	55	6	3	-	39	375	577	3.5
Carlton township, Barry County	838	202	34	95	92	-	45	160	633	4.2
Carmel township, Eaton County	937	240	57	195	60	3	25	151	761	0.9
Carney village, Menominee County	98	64	-	9	9	-	10	27	61	4.1
Caro village, Tuscola County	1 733	1 556	145	9	6	-	201	800	732	4.6
Carp Lake township, Emmet County	342	-	17	35	51	-	11	124	207	6.1
Carp Lake township, Ontonagon County	410	252	15	79	25	-	23	167	220	2.7
Carrollton township, Saginaw County	2 559	2 333	200	6	7	-	117	943	1 499	1.8
Carrollton CDP, Saginaw County	2 559	2 333	200	6	7	-	117	943	1 499	1.8
Carson City city, Montcalm County	500	438	24	8	18	8	35	219	246	5.0
Carsonville village, Sanilac County	195	174	6	5	-	-	2	70	123	6.2
Cascade township, Kent County	5 394	4 915	165	109	30	-	148	887	4 359	0.4
Casco township, Allegan County	1 082	140	34	267	48	-	40	291	751	3.0
Casco township, St. Clair County	1 651	1 124	80	78	34	-	49	419	1 183	1.3
Case township, Presque Isle County	384	187	4	39	31	-	28	126	230	5.5
Caseville village, Huron County	431	397	15	2	4	-	22	191	218	3.2
Caseville township, Huron County	1 288	1 096	38	16	32	-	45	466	777	2.3
Casnovia village	122	114	2	2	-	-	6	36	80	4.1
Kent County (part)	69	65	-	-	-	-	6	14	49	7.2
Muskegon County (part)	53	49	2	2	-	-	-	22	31	-
Casnovia township, Muskegon County	868	164	29	168	95	9	25	196	647	4.6
Caspian city, Iron County	477	437	13	11	11	-	47	225	205	1.3
Cass City village, Tuscola County	1 088	945	85	38	4	4	57	513	518	2.9
Cassopolis village, Cass County	703	607	53	19	6	5	82	281	340	4.8
Castleton township, Barry County	1 351	749	54	140	92	-	53	458	840	4.0
Cato township, Montcalm County	1 090	643	31	40	42	4	67	338	685	6.1
Cedar township, Osceola County	148	-	11	14	20	-	2	51	95	7.4
Cedar Creek township, Muskegon County	1 175	417	22	157	91	-	63	361	751	4.4
Cedar Creek township, Wexford County	496	63	13	55	68	-	35	100	361	3.8
Cedar Springs city, Kent County	1 135	1 024	44	21	17	11	81	425	629	7.5
Cedarville township, Menominee County	142	2	-	24	24	-	2	46	94	1.4
Cement City village	161	143	4	4	1	-	6	51	104	5.0
Jackson County (part)	12	12	-	-	-	-	2	4	6	16.7
Lenawee County (part)	149	131	4	4	1	-	4	47	98	4.0
Center township, Emmet County	199	11	5	19	38	-	10	54	135	2.5
Center Line city, Macomb County	3 795	3 428	326	-	8	6	603	1 701	1 491	1.9
Centerville township, Leelanau County	454	92	38	83	72	-	19	113	322	2.2
Central Lake village, Antrim County	394	339	20	-	4	3	33	133	228	2.8
Central Lake township, Antrim County	908	408	45	35	70	3	43	267	598	2.4
Centreville village, St. Joseph County	478	400	41	7	12	-	34	164	280	4.2
Champion township, Marquette County	121	2	7	57	11	-	3	27	91	1.7
Chandler township, Charlevoix County	91	6	2	9	35	-	3	32	56	3.3
Chandler township, Huron County	172	2	5	65	15	2	-	58	114	1.7
Chapin township, Saginaw County	378	7	4	60	47	-	12	77	289	8.2
Charleston township, Kalamazoo County	677	272	5	146	39	2	13	143	521	2.4
Charlevoix city, Charlevoix County	1 371	1 218	124	7	2	-	125	575	671	2.1
Charlevoix township, Charlevoix County	664	608	23	4	12	-	11	243	410	1.2
Charlotte city, Eaton County	3 213	2 798	294	55	28	11	220	1 315	1 678	4.1
Charlton township, Otsego County	541	58	13	40	43	-	31	144	366	3.0
Chase township, Lake County	428	2	3	56	79	-	16	121	291	5.8
Chassell township, Houghton County	729	254	38	224	74	-	13	230	486	1.1
Chatham village, Alger County	92	55	-	13	9	-	6	24	62	-
Cheboygan city, Cheboygan County	2 124	1 811	219	17	34	8	194	925	1 005	5.9
Chelsea village, Washtenaw County	1 856	1 702	111	21	8	7	134	731	991	1.4

Table 22. **Fuels and Equipment Characteristics: 2000**—Con.

[Data based on a sample (except Tables 65-68). For information on confidentiality protection, coverage, sampling error, and nonsampling error, see Appendix G.
For location of definitions, see "How to Use This Census Report"]

State County Place and County Subdivision	Occupied housing units	House heating fuel					Vehicles available			Percent no telephone service available
		Utility gas	Electricity	Fuel oil, kerosene, etc.	Coal or coke, wood, solar energy, or other fuel	None	None	1	2 or more	
PLACE AND COUNTY SUBDIVISION—Con.										
Cherry Grove township, Wexford County	892	499	42	59	22	5	20	221	651	1.0
Cherry Valley township, Lake County	175	-	-	17	28	-	12	67	96	9.1
Chesaning village, Saginaw County	1 065	939	72	21	8	10	71	405	589	2.5
Chesaning township, Saginaw County	1 905	1 254	101	201	31	10	91	571	1 243	2.1
Cheshire township, Allegan County	843	11	21	247	61	5	28	226	589	6.4
Chester township, Eaton County	648	24	26	222	70	3	43	106	499	1.5
Chester township, Otsego County	487	6	6	52	56	-	10	109	368	0.8
Chester township, Ottawa County	715	77	26	203	55	-	13	141	561	1.7
Chesterfield township, Macomb County	13 372	12 162	985	39	-	10	497	3 415	9 460	2.1
Chestonia township, Antrim County	190	19	4	11	22	-	13	52	125	7.4
Chikaming township, Berrien County	1 646	889	353	195	54	6	66	555	1 025	0.7
China township, St. Clair County	1 106	522	20	135	60	-	9	153	944	0.6
Chippewa township, Chippewa County	76	-	-	9	12	-	4	31	41	5.3
Chippewa township, Isabella County	1 640	740	96	67	52	-	92	534	1 014	4.0
Chippewa township, Mecosta County	507	242	22	30	32	-	4	153	350	3.9
Chocolay township, Marquette County	2 331	1 606	97	190	146	-	89	514	1 728	0.6
Churchill township, Ogemaw County	651	246	24	66	83	-	24	197	430	1.4
Clam Lake township, Wexford County	847	417	12	89	49	-	13	193	641	2.1
Clam Union township, Missaukee County	330	103	7	68	45	1	13	74	243	0.6
Clare city	1 384	1 115	203	-	46	-	236	595	553	4.0
Clare County (part)	1 372	1 105	201	-	46	-	231	591	550	4.1
Isabella County (part)	12	10	2	-	-	-	5	4	3	-
Clarence township, Calhoun County	796	387	23	96	57	-	21	217	558	4.6
Clarendon township, Calhoun County	394	11	5	107	27	-	7	88	299	4.1
Clark township, Mackinac County	956	10	231	264	126	-	47	331	578	1.7
Clarksville village, Ionia County	133	13	10	39	7	-	7	45	81	10.5
Clawson city, Oakland County	5 572	5 168	336	11	13	7	337	2 185	3 050	1.2
Clay township, St. Clair County	3 903	3 486	110	92	39	-	162	1 020	2 721	0.8
Claybanks township, Oceana County	325	5	10	80	57	3	-	95	230	2.5
Clayton township, Arenac County	419	10	8	40	51	4	26	110	283	7.4
Clayton township, Genesee County	2 749	2 109	184	151	34	-	81	599	2 069	1.9
Clayton village, Lenawee County	125	104	-	14	4	-	2	39	84	5.6
Clearwater township, Kalkaska County	950	35	45	122	118	-	52	286	612	4.7
Clement township, Gladwin County	465	8	16	27	26	-	14	178	273	4.5
Cleon township, Manistee County	348	4	5	54	61	-	13	88	247	5.2
Cleveland township, Leelanau County	438	139	40	59	58	3	22	97	319	0.2
Clifford village, Lapeer County	131	84	4	20	4	-	4	40	87	7.6
Climax village, Kalamazoo County	282	250	14	4	7	3	11	73	198	1.1
Climax township, Kalamazoo County	883	412	24	123	44	3	34	184	665	0.8
Clinton village, Lenawee County	926	878	37	3	4	-	17	395	514	1.2
Clinton township, Lenawee County	1 409	1 100	57	54	28	-	26	489	894	1.6
Clinton CDP, Macomb County	40 299	37 492	2 154	85	169	46	2 451	14 912	22 936	1.4
Clinton township, Macomb County	40 299	37 492	2 154	85	169	46	2 451	14 912	22 936	1.4
Clinton township, Oscoda County	223	-	11	20	44	-	9	51	163	2.7
Clio city, Genesee County	1 093	918	142	-	9	6	55	546	492	2.8
Clyde township, Allegan County	717	208	20	126	14	2	29	182	506	4.0
Clyde township, St. Clair County	1 931	1 332	119	103	43	-	50	388	1 493	0.3
Coe township, Isabella County	1 173	633	67	106	45	9	41	349	783	1.3
Cohoctah township, Livingston County	1 139	123	103	213	74	-	18	185	936	1.8
Coldsprings township, Kalkaska County	601	146	21	23	59	-	28	175	398	6.3
Coldwater city, Branch County	4 054	3 681	184	81	54	20	451	1 489	2 114	4.0
Coldwater township, Branch County	1 414	968	56	135	24	2	84	406	924	2.5
Coldwater township, Isabella County	282	13	6	23	41	-	10	65	207	3.2
Coleman city, Midland County	536	481	25	6	3	2	35	234	267	4.7
Colfax township, Benzie County	219	4	5	31	36	-	10	55	154	2.7
Colfax township, Huron County	689	325	36	103	38	6	34	187	468	3.3
Colfax township, Mecosta County	735	230	30	104	61	-	19	199	517	1.9
Colfax township, Oceana County	168	-	6	29	23	-	9	55	104	12.5
Colfax township, Wexford County	294	-	11	32	55	-	13	43	238	6.5
Coloma city, Berrien County	629	478	135	6	3	-	39	231	359	4.1
Coloma charter township, Berrien County	2 108	1 443	275	126	5	-	116	628	1 364	2.2
Colon village, St. Joseph County	510	411	71	11	6	-	50	179	281	3.9
Colon township, St. Joseph County	1 325	700	107	74	101	-	152	405	768	8.5
Columbia township, Jackson County	2 889	2 164	170	106	31	5	97	775	2 017	1.3
Columbia township, Tuscola County	534	232	31	74	10	-	17	135	382	0.7
Columbia township, Van Buren County	989	104	36	201	70	-	33	292	664	5.2
Columbiaville village, Lapeer County	314	278	26	-	6	2	30	95	189	6.4
Columbus township, Luce County	103	-	4	19	21	-	4	40	59	5.8
Columbus township, St. Clair County	1 514	933	49	116	60	-	14	209	1 291	0.6
Comins township, Oscoda County	792	244	22	50	157	-	86	215	491	4.4
Commerce township, Oakland County	12 361	11 600	601	33	26	-	222	2 658	9 481	1.1
Comstock township, Kalamazoo County	5 357	4 601	264	280	42	17	272	1 594	3 491	1.2
Comstock Northwest CDP, Kalamazoo County	1 996	1 819	109	68	-	-	84	774	1 138	0.6
Comstock Park CDP, Kent County	4 410	3 356	904	9	52	40	220	1 791	2 399	0.8
Concord village, Jackson County	443	402	11	12	8	4	18	162	263	3.2
Concord township, Jackson County	996	579	25	89	42	4	24	261	711	3.1
Constantine village, St. Joseph County	762	662	50	20	30	-	71	219	472	6.7
Constantine township, St. Joseph County	1 539	822	151	129	89	-	88	431	1 020	5.3
Convis township, Calhoun County	618	133	15	154	41	-	22	128	468	2.1
Conway township, Livingston County	887	79	53	160	63	5	15	137	735	1.5
Cooper township, Kalamazoo County	3 187	2 644	81	157	51	-	42	760	2 385	0.6
Coopersville city, Ottawa County	1 420	1 177	102	67	29	-	70	448	902	0.8
Copemish village, Manistee County	88	-	2	20	2	-	2	34	52	3.4
Copper City village, Houghton County	83	-	-	51	16	-	2	27	54	2.4
Cornell township, Delta County	226	-	20	33	54	-	4	47	175	0.9
Corunna city, Shiawassee County	1 278	977	200	23	11	-	121	540	617	3.7
Corwith township, Otsego County	665	308	19	32	63	3	46	185	434	3.0
Cottrellville township, St. Clair County	1 376	968	42	106	28	-	57	334	985	3.4

Table 22. **Fuels and Equipment Characteristics: 2000**—Con.

[Data based on a sample (except Tables 65-68). For information on confidentiality protection, coverage, sampling error, and nonsampling error, see Appendix G.
For location of definitions, see "How to Use This Census Report"]

State County Place and County Subdivision	Occupied housing units	House heating fuel					Vehicles available			Percent no telephone service available
		Utility gas	Electricity	Fuel oil, kerosene, etc.	Coal or coke, wood, solar energy, or other fuel	None	None	1	2 or more	
PLACE AND COUNTY SUBDIVISION—Con.										
Courtland township, Kent County	1 929	963	61	236	55	6	11	271	1 647	0.4
Covert township, Van Buren County	1 118	246	143	235	18	-	150	450	518	9.2
Covington township, Baraga County	247	4	11	86	60	-	16	63	168	0.8
Crockery township, Ottawa County	1 393	671	33	155	95	-	91	398	904	3.3
Cross Village township, Emmet County	130	7	8	6	20	-	8	48	74	1.5
Croswell city, Sanilac County	923	788	88	20	8	-	74	338	511	3.7
Croton township, Newaygo County	1 196	387	29	54	106	-	33	335	828	3.8
Crystal township, Montcalm County	1 097	583	48	68	74	-	55	364	678	4.7
Crystal township, Oceana County	249	4	8	70	38	-	17	69	163	10.8
Crystal Falls city, Iron County	802	723	19	23	16	-	88	301	413	0.9
Crystal Falls township, Iron County	743	288	17	104	89	-	32	230	481	2.3
Crystal Lake township, Benzie County	415	145	24	47	30	2	6	124	285	1.7
Cumming township, Ogemaw County	313	65	6	39	29	2	14	94	205	3.2
Curtis township, Alcona County	616	4	7	71	82	-	13	254	349	2.1
Custer township, Antrim County	405	2	45	14	46	2	15	97	293	1.7
Custer village, Mason County	121	90	2	5	8	-	4	60	57	1.7
Custer township, Mason County	486	143	14	42	74	-	25	149	312	2.5
Custer township, Sanilac County	411	135	28	79	14	-	15	138	258	2.4
Cutlerville CDP, Kent County	6 007	5 484	410	14	57	-	292	2 319	3 396	1.6
Dafter township, Chippewa County	488	7	43	125	34	1	29	111	348	2.0
Daggett village, Menominee County	90	67	2	8	2	-	9	21	60	3.3
Daggett township, Menominee County	288	88	12	43	40	-	15	72	201	1.7
Dallas township, Clinton County	773	453	24	170	33	-	34	161	578	0.6
Dalton township, Muskegon County	2 867	1 892	45	164	115	-	113	602	2 152	3.0
Danby township, Ionia County	911	140	47	153	88	4	11	120	780	1.4
Dansville village, Ingham County	148	124	7	10	4	-	2	44	102	4.1
Davison city, Genesee County	2 514	2 159	300	10	29	-	309	1 064	1 141	1.7
Davison township, Genesee County	7 437	5 858	993	124	67	-	197	2 622	4 618	0.6
Day township, Montcalm County	448	223	6	44	45	2	26	116	306	6.3
Dayton township, Newaygo County	691	180	48	202	74	-	16	134	541	1.9
Dayton township, Tuscola County	679	6	26	163	44	-	29	175	475	4.1
Dearborn city, Wayne County	36 770	34 783	1 489	147	103	62	3 909	15 067	17 794	1.4
Dearborn Heights city, Wayne County	23 276	22 436	599	46	81	17	1 582	8 768	12 926	1.0
Decatur village, Van Buren County	700	620	54	5	10	5	60	294	346	4.7
Decatur township, Van Buren County	1 452	816	96	96	106	5	97	480	875	5.1
Deckerville village, Sanilac County	370	307	39	5	8	3	23	176	171	6.2
Deep River township, Arenac County	843	264	27	64	60	-	20	254	569	3.9
Deerfield township, Isabella County	1 107	562	65	80	43	-	10	193	904	0.4
Deerfield township, Lapeer County	1 919	864	121	343	53	-	69	346	1 504	1.4
Deerfield village, Lenawee County	357	303	40	6	-	2	16	102	239	3.4
Deerfield township, Lenawee County	605	310	48	34	6	2	21	130	454	2.0
Deerfield township, Livingston County	1 386	724	59	156	27	-	54	255	1 077	0.4
Deerfield township, Mecosta County	528	74	6	47	83	-	46	132	350	12.7
Delaware township, Sanilac County	359	16	31	127	42	2	10	87	262	7.5
Delhi charter township, Ingham County	8 561	7 339	681	190	38	5	456	2 756	5 349	1.2
Delta charter township, Eaton County	12 540	10 606	1 489	131	44	40	533	4 394	7 613	0.9
Denmark township, Tuscola County	1 265	958	72	63	28	2	34	386	845	2.4
Denton township, Roscommon County	2 632	2 163	113	13	56	-	149	1 068	1 415	3.7
Denver township, Isabella County	410	-	14	55	30	-	19	106	285	0.7
Denver township, Newaygo County	745	203	32	66	99	2	49	251	445	4.2
Detour township, Chippewa County	412	6	44	162	36	-	16	151	245	0.5
De Tour Village village, Chippewa County	197	4	15	102	8	-	10	93	94	-
Detroit city, Wayne County	336 428	303 435	21 982	1 665	2 317	2 291	73 682	148 267	114 479	7.1
Detroit Beach CDP, Monroe County	804	774	30	-	-	-	8	209	587	-
De Witt city, Clinton County	1 644	1 517	116	-	11	-	19	402	1 223	0.6
De Witt township, Clinton County	4 820	4 191	325	140	39	-	197	1 465	3 158	1.7
Dexter village, Washtenaw County	1 007	952	39	-	9	4	35	423	549	1.3
Dexter township, Washtenaw County	1 863	1 131	203	213	32	-	51	288	1 524	0.2
Dickson township, Manistee County	367	11	10	56	74	-	15	105	247	1.4
Dimondale village, Eaton County	473	433	18	12	4	-	7	116	350	0.2
Dorr township, Allegan County	2 100	1 446	69	172	71	-	25	389	1 686	0.3
Douglas village, Allegan County	571	500	45	9	2	2	35	227	309	1.4
Douglass township, Montcalm County	891	294	29	83	48	5	17	212	662	2.5
Dover township, Lake County	132	4	-	12	39	2	6	55	71	6.1
Dover township, Lenawee County	652	287	17	94	26	5	4	156	492	1.8
Dover township, Otsego County	221	15	5	27	31	-	4	52	165	2.3
Dowagiac city, Cass County	2 395	1 984	312	12	18	-	326	1 018	1 051	2.6
Doyle township, Schoolcraft County	265	2	21	19	39	-	12	67	186	-
Drummond township, Chippewa County	473	6	108	95	46	-	23	132	318	1.5
Dryden village, Lapeer County	292	274	8	-	4	-	12	72	208	2.4
Dryden township, Lapeer County	1 586	734	155	151	51	15	30	267	1 289	1.4
Duncan township, Houghton County	145	-	2	19	28	-	6	51	88	2.8
Dundee village, Monroe County	1 372	1 233	115	8	-	-	100	434	838	1.8
Dundee township, Monroe County	2 367	1 465	140	161	45	-	141	593	1 633	1.7
Duplain township, Clinton County	866	455	37	162	36	-	33	246	587	0.9
Durand city, Shiawassee County	1 452	1 270	90	20	48	7	104	482	866	3.4
Dwight township, Huron County	353	135	13	61	29	2	15	115	223	4.5
Eagle village, Clinton County	44	37	5	-	-	-	2	5	37	4.5
Eagle township, Clinton County	851	264	46	159	41	5	9	162	680	0.7
Eagle Harbor township, Keweenaw County	128	-	11	8	19	-	4	39	85	4.7
East Bay township, Grand Traverse County	3 683	2 581	197	379	93	-	63	923	2 697	1.7
East China township, St. Clair County	1 467	1 288	124	6	13	-	126	470	871	0.4
East Grand Rapids city, Kent County	3 834	3 656	142	7	15	-	64	842	2 928	-
East Jordan city, Charlevoix County	952	762	74	23	12	-	39	369	544	3.9
Eastlake village, Manistee County	186	154	2	12	9	-	15	65	106	1.1
East Lansing city	14 426	10 107	3 596	160	282	102	1 435	6 298	6 693	0.8
Clinton County (part)	-	-	-	-	-	-	-	-	-	(X)
Ingham County (part)	14 426	10 107	3 596	160	282	102	1 435	6 298	6 693	0.8

Table 22. **Fuels and Equipment Characteristics: 2000**—Con.

[Data based on a sample (except Tables 65-68). For information on confidentiality protection, coverage, sampling error, and nonsampling error, see Appendix G.
For location of definitions, see "How to Use This Census Report"]

State County Place and County Subdivision	Occupied housing units	House heating fuel					Vehicles available			Percent no telephone service available
		Utility gas	Electricity	Fuel oil, kerosene, etc.	Coal or coke, wood, solar energy, or other fuel	None	None	1	2 or more	
PLACE AND COUNTY SUBDIVISION—Con.										
Easton township, Ionia County	1 091	401	34	185	63	2	65	305	721	3.7
Eastpointe city, Macomb County	13 595	12 978	380	85	31	27	1 059	4 803	7 733	1.6
East Tawas city, Iosco County	1 401	1 176	137	24	13	-	139	616	646	2.1
Eastwood CDP, Kalamazoo County	2 572	2 170	221	101	8	22	188	971	1 413	3.5
Eaton township, Eaton County	1 553	808	104	234	31	11	9	377	1 167	-
Eaton Rapids city, Eaton County	2 061	1 897	116	-	18	-	148	720	1 193	2.8
Eaton Rapids township, Eaton County	1 332	335	76	218	60	-	10	154	1 168	2.3
Eau Claire village, Berrien County	231	192	24	5	2	2	6	81	144	8.7
Echo township, Antrim County	360	-	9	32	44	-	11	99	250	3.1
Eckford township, Calhoun County	481	130	5	147	36	-	11	111	359	4.0
Ecorse city, Wayne County	4 339	4 122	170	7	15	-	857	1 848	1 634	8.5
Eden township, Lake County	179	2	-	-	20	-	24	62	93	15.6
Eden township, Mason County	220	2	4	34	47	-	16	40	164	5.9
Edenville township, Midland County	988	627	-	24	43	-	25	254	709	1.4
Edgemont Park CDP, Ingham County	1 066	917	136	5	8	-	60	440	566	-
Edmore village, Montcalm County	493	438	44	1	4	-	47	203	243	5.5
Edwards township, Ogemaw County	539	30	38	80	108	3	29	156	354	2.8
Edwardsburg village, Cass County	510	440	57	2	1	4	29	214	267	3.3
Egelston township, Muskegon County	3 455	2 836	95	37	37	-	122	1 021	2 312	1.2
Elba township, Gratiot County	535	253	6	66	18	-	23	139	373	5.4
Elba township, Lapeer County	1 932	1 317	74	40	31	16	43	339	1 550	1.3
Elberta village, Benzie County	194	164	4	9	2	3	4	82	108	4.6
Elbridge township, Oceana County	345	6	24	105	41	-	18	93	234	6.4
Elk township, Lake County	420	-	6	9	99	-	14	127	279	3.8
Elk township, Sanilac County	564	304	22	89	8	-	27	150	387	3.7
Elkland township, Tuscola County	1 477	1 066	93	147	40	4	66	625	786	2.8
Elk Rapids village, Antrim County	773	650	61	20	14	3	52	312	409	1.2
Elk Rapids township, Antrim County	1 203	943	84	64	29	3	55	441	707	1.4
Elkton village, Huron County	369	331	16	12	3	2	14	184	171	3.5
Ellington township, Tuscola County	488	44	32	57	34	4	13	90	385	1.8
Ellis township, Cheboygan County	188	58	6	8	23	-	4	60	124	4.3
Ellsworth village, Antrim County	179	2	9	65	6	-	11	60	108	3.4
Ellsworth township, Lake County	322	2	2	32	64	-	11	107	204	10.6
Elmer township, Oscoda County	399	31	5	26	142	2	71	104	224	18.8
Elmer township, Sanilac County	282	5	24	77	32	-	4	62	216	3.9
Elmira township, Otsego County	547	151	10	39	64	-	6	123	418	1.1
Elm River township, Houghton County	66	-	5	21	15	-	-	27	39	-
Elmwood charter township, Leelanau County	1 717	1 167	77	130	33	12	32	486	1 199	1.0
Elmwood township, Tuscola County	471	152	35	87	18	4	18	169	284	3.4
Elsie village, Clinton County	414	370	20	11	7	-	16	160	238	1.4
Ely township, Marquette County	716	132	38	184	54	-	13	133	570	1.5
Emerson township, Gratiot County	353	53	10	91	21	-	2	73	278	2.5
Emmett township, Calhoun County	4 856	4 151	313	165	51	34	262	1 699	2 895	1.9
Emmett village, St. Clair County	85	75	-	-	-	-	5	15	65	-
Emmett township, St. Clair County	825	182	23	90	32	-	24	139	662	2.1
Empire village, Leelanau County	187	110	8	35	8	-	13	79	95	1.1
Empire township, Leelanau County	497	180	40	68	57	-	20	182	295	0.8
Ensign township, Delta County	334	-	7	39	50	-	12	82	240	2.4
Ensley township, Newaygo County	853	125	13	112	85	4	36	172	645	3.5
Enterprise township, Missaukee County	70	6	2	10	14	-	4	25	41	7.1
Erie township, Monroe County	1 789	1 010	99	119	30	-	35	429	1 325	1.7
Erwin township, Gogebic County	152	-	2	87	34	-	2	37	113	-
Escanaba city, Delta County	5 791	5 133	288	118	92	29	640	2 529	2 622	1.8
Escanaba township, Delta County	1 302	649	35	154	90	-	38	270	994	0.9
Essex township, Clinton County	636	236	20	115	28	2	25	135	476	1.6
Essexville city, Bay County	1 487	1 462	20	-	5	-	82	489	916	-
Estral Beach village, Monroe County	178	122	6	8	2	-	6	39	133	2.2
Eureka township, Montcalm County	1 199	775	26	118	21	4	26	241	932	3.0
Evangeline township, Charlevoix County	302	115	17	22	13	-	14	68	220	1.3
Evart city, Osceola County	698	614	47	3	10	11	113	311	274	8.7
Evart township, Osceola County	559	83	13	50	44	-	21	134	404	1.6
Eveline township, Charlevoix County	632	132	30	60	41	-	15	192	425	0.5
Everett township, Newaygo County	686	11	6	88	118	-	30	183	473	5.8
Evergreen township, Montcalm County	1 117	400	61	100	54	7	40	355	722	6.3
Evergreen township, Sanilac County	344	44	2	87	37	-	16	93	235	7.6
Ewing township, Marquette County	68	3	2	22	14	-	-	36	32	2.9
Excelsior township, Kalkaska County	320	59	2	29	51	-	9	105	206	3.8
Exeter township, Monroe County	1 262	614	81	93	25	-	30	254	978	1.0
Fabius township, St. Joseph County	1 326	545	136	179	52	-	34	304	988	1.7
Fairbanks township, Delta County	139	2	13	10	24	3	2	39	98	2.9
Fairfield township, Lenawee County	620	322	9	66	10	-	22	151	447	2.6
Fairfield township, Shiawassee County	276	6	7	132	8	-	2	70	204	3.3
Fairgrove village, Tuscola County	232	185	12	16	-	-	15	79	138	2.6
Fairgrove township, Tuscola County	647	301	40	88	13	3	25	188	434	2.3
Fairhaven township, Huron County	545	321	14	52	12	-	18	190	337	5.3
Fair Plain CDP, Berrien County	3 283	2 518	626	115	8	9	253	1 382	1 648	4.8
Fairplain township, Montcalm County	618	10	13	133	55	-	8	140	470	6.6
Faithorn township, Menominee County	82	-	2	11	12	-	-	25	57	2.4
Farmington city, Oakland County	4 825	4 211	463	19	77	21	389	1 974	2 462	0.5
Farmington Hills city, Oakland County	33 559	30 013	2 890	101	193	82	1 644	11 276	20 639	0.8
Farwell village, Clare County	378	323	22	-	9	4	55	167	156	2.9
Fawn River township, St. Joseph County	613	290	34	44	25	-	13	153	447	3.9
Fayette township, Hillsdale County	1 297	850	70	81	57	6	52	447	798	2.2
Felch township, Dickinson County	271	2	17	63	60	-	15	47	209	1.5
Fennville city, Allegan County	483	419	39	2	2	11	58	154	271	5.4
Fenton city, Genesee County	4 335	3 774	446	26	36	15	230	1 595	2 510	1.1
Fenton township, Genesee County	4 883	4 431	161	63	23	8	88	1 044	3 751	0.8
Ferndale city, Oakland County	9 872	9 156	473	73	55	23	813	3 926	5 133	2.0
Ferris township, Montcalm County	495	49	13	65	61	-	15	126	354	7.5

Table 22. **Fuels and Equipment Characteristics: 2000**—Con.

[Data based on a sample (except Tables 65-68). For information on confidentiality protection, coverage, sampling error, and nonsampling error, see Appendix G.
For location of definitions, see "How to Use This Census Report"]

State County Place and County Subdivision	Occupied housing units	House heating fuel					Vehicles available			Percent no telephone service available
		Utility gas	Electricity	Fuel oil, kerosene, etc.	Coal or coke, wood, solar energy, or other fuel	None	None	1	2 or more	
PLACE AND COUNTY SUBDIVISION—Con.										
Ferry township, Oceana County	469	7	14	73	81	-	10	130	329	5.5
Ferrysburg city, Ottawa County	1 302	1 251	27	6	-	4	24	474	804	2.4
Fife Lake village, Grand Traverse County	198	168	3	5	7	-	14	77	107	6.1
Fife Lake township, Grand Traverse County	571	308	16	47	33	2	29	198	344	4.9
Filer charter township, Manistee County	894	649	27	63	10	-	30	259	605	0.4
Fillmore township, Allegan County	950	684	22	57	12	-	29	153	768	1.3
Flat Rock city, Wayne County	3 181	2 931	224	-	16	-	238	1 174	1 769	3.2
Flint city, Genesee County	48 744	41 242	6 321	239	288	171	7 765	21 507	19 472	7.1
Flint township, Genesee County	13 975	11 645	1 916	130	112	35	992	5 690	7 293	2.0
Florence township, St. Joseph County	506	30	46	127	54	2	2	98	406	3.6
Flowerfield township, St. Joseph County	559	111	37	75	57	-	14	122	423	2.9
Flushing city, Genesee County	3 435	3 194	187	27	27	-	141	1 134	2 160	1.0
Flushing township, Genesee County	3 722	3 096	131	124	28	-	56	886	2 780	1.2
Flynn township, Sanilac County	334	-	25	112	27	-	21	53	260	9.3
Ford River township, Delta County	921	271	47	162	99	-	23	285	613	1.7
Forest township, Cheboygan County	422	228	8	42	52	-	14	141	267	5.7
Forest township, Genesee County	1 706	869	27	117	56	1	29	350	1 327	1.0
Forest township, Missaukee County	439	169	5	30	34	-	24	145	270	1.1
Forester township, Sanilac County	488	65	30	48	24	2	21	179	288	3.3
Forest Hills CDP, Kent County	7 106	6 155	221	235	63	-	101	985	6 020	0.5
Forest Home township, Antrim County	783	312	76	26	38	-	17	250	516	0.3
Forestville village, Sanilac County	51	-	2	19	4	-	-	20	31	11.8
Fork township, Mecosta County	672	207	33	54	44	2	34	232	406	7.1
Forsyth township, Marquette County	2 027	1 253	124	89	68	-	83	619	1 325	2.9
Fort Gratiot township, St. Clair County	4 080	3 508	427	56	56	-	104	1 257	2 719	0.4
Foster township, Ogemaw County	362	5	28	28	45	-	10	115	237	1.7
Fountain village, Mason County	78	2	-	11	14	-	2	38	38	6.4
Fowler village, Clinton County	424	386	18	17	1	-	21	129	274	1.2
Fowlerville village, Livingston County	1 156	944	177	3	13	9	67	518	571	2.9
Frankenlust township, Bay County	1 053	705	68	47	7	-	17	318	718	1.1
Frankenmuth city, Saginaw County	2 118	1 839	263	-	7	-	152	885	1 081	-
Frankenmuth township, Saginaw County	733	422	41	81	29	-	13	145	575	1.2
Frankfort city, Benzie County	666	565	47	14	18	-	71	302	293	3.0
Franklin township, Clare County	340	52	7	14	29	-	27	99	214	8.2
Franklin township, Houghton County	510	114	19	179	85	-	31	153	326	3.1
Franklin township, Lenawee County	1 067	487	52	166	16	-	19	243	805	1.6
Franklin village, Oakland County	1 073	1 016	16	33	-	-	17	162	894	-
Fraser township, Bay County	1 292	802	9	113	32	-	52	325	915	0.4
Fraser city, Macomb County	6 062	5 767	218	-	7	6	468	2 004	3 590	0.7
Frederic township, Crawford County	547	134	10	15	39	-	36	192	319	5.1
Fredonia township, Calhoun County	675	237	10	157	31	-	10	169	496	0.6
Freedom township, Washtenaw County	562	179	24	157	31	-	12	105	445	0.7
Freeland CDP, Saginaw County	1 439	1 317	37	38	9	-	49	329	1 061	-
Freeman township, Clare County	469	240	14	11	32	-	14	178	277	2.6
Freeport village, Barry County	159	11	1	79	10	-	3	50	106	1.9
Free Soil village, Mason County	80	-	2	22	15	-	4	27	49	-
Free Soil township, Mason County	331	2	3	48	29	-	16	101	214	1.2
Fremont township, Isabella County	487	81	9	52	31	2	29	119	339	2.7
Fremont city, Newaygo County	1 802	1 663	81	8	14	-	144	731	927	3.7
Fremont township, Saginaw County	734	40	15	184	45	-	19	121	594	1.4
Fremont township, Sanilac County	307	13	8	46	10	-	8	58	241	1.3
Fremont township, Tuscola County	1 273	446	94	160	65	-	85	313	875	4.6
Frenchtown township, Monroe County	7 738	6 499	525	254	61	39	404	2 417	4 917	3.1
Friendship township, Emmet County	329	20	10	31	78	-	17	80	232	3.6
Frost township, Clare County	497	6	7	26	57	-	19	191	287	5.0
Fruitland township, Muskegon County	1 847	924	93	181	79	7	24	308	1 515	1.1
Fruitport village, Muskegon County	455	440	11	-	2	-	11	116	328	1.1
Fruitport charter township, Muskegon County	4 446	3 753	100	193	98	-	80	1 090	3 276	0.9
Fulton township, Gratiot County	882	577	47	39	49	-	9	240	633	0.9
Gaastra city, Iron County	148	130	2	10	2	-	12	59	77	-
Gagetown village, Tuscola County	148	120	10	8	-	4	4	74	70	8.8
Gaines village, Genesee County	145	129	11	5	-	-	15	41	89	4.8
Gaines township, Genesee County	2 273	1 435	56	185	39	-	45	403	1 825	1.1
Gaines township, Kent County	7 467	6 382	463	183	163	7	263	2 477	4 727	0.4
Galesburg city, Kalamazoo County	765	605	133	2	10	2	65	313	387	3.7
Galien village, Berrien County	219	167	34	18	-	-	16	61	142	5.5
Galien township, Berrien County	619	197	159	84	46	-	24	152	443	2.6
Ganges township, Allegan County	980	306	48	189	18	-	39	257	684	4.3
Garden village, Delta County	106	5	4	27	10	-	4	30	72	-
Garden township, Delta County	338	7	9	64	34	-	10	95	233	1.5
Garden City city, Wayne County	11 479	10 914	410	17	67	27	597	3 667	7 215	0.9
Garfield township, Bay County	604	81	11	96	37	-	22	101	481	2.3
Garfield township, Clare County	848	499	31	44	37	-	43	317	488	5.2
Garfield township, Grand Traverse County	5 680	4 889	320	131	57	61	389	2 224	3 067	1.1
Garfield township, Kalkaska County	325	6	2	10	86	-	11	96	218	4.6
Garfield township, Mackinac County	567	140	31	63	66	4	24	171	372	4.4
Garfield township, Newaygo County	849	147	57	137	111	2	58	266	525	4.8
Gaylord city, Otsego County	1 569	1 234	217	31	38	7	179	744	646	3.0
Genesee township, Genesee County	9 169	8 316	540	78	65	7	550	3 218	5 401	2.5
Geneva township, Midland County	436	6	4	45	41	-	7	97	332	-
Geneva township, Van Buren County	1 395	491	59	303	38	-	25	430	940	4.2
Genoa township, Livingston County	5 834	4 795	223	215	67	-	103	1 307	4 424	0.7
Georgetown township, Ottawa County	14 080	12 938	572	74	155	36	393	2 681	11 006	0.2
Germfask township, Schoolcraft County	199	-	5	12	53	-	8	51	140	7.0
Gerrish township, Roscommon County	1 332	766	100	13	49	-	44	425	863	2.5
Gibraltar city, Wayne County	1 728	1 640	63	-	6	14	70	504	1 154	0.7
Gibson township, Bay County	398	5	14	62	48	-	19	86	293	4.8
Gilead township, Branch County	255	13	25	50	18	2	25	50	180	2.4
Gilford township, Tuscola County	319	51	15	82	-	-	7	70	242	1.6

Table 22. **Fuels and Equipment Characteristics: 2000**—Con.

[Data based on a sample (except Tables 65-68). For information on confidentiality protection, coverage, sampling error, and nonsampling error, see Appendix G.
For location of definitions, see "How to Use This Census Report"]

State County Place and County Subdivision	Occupied housing units	House heating fuel					Vehicles available			Percent no telephone service available
		Utility gas	Electricity	Fuel oil, kerosene, etc.	Coal or coke, wood, solar energy, or other fuel	None	None	1	2 or more	
PLACE AND COUNTY SUBDIVISION—Con.										
Gilmore township, Benzie County	343	216	9	30	8	3	13	102	228	3.8
Gilmore township, Isabella County	510	2	15	46	37	-	2	160	348	2.9
Girard township, Branch County	709	304	25	153	37	-	19	178	512	2.4
Gladstone city, Delta County	2 126	1 779	136	71	70	-	166	805	1 155	2.4
Gladwin city, Gladwin County	1 235	1 063	73	10	23	-	163	505	567	1.6
Gladwin township, Gladwin County	338	13	8	26	77	2	54	70	214	14.8
Glen Arbor township, Leelanau County	395	152	78	53	19	4	12	134	249	0.8
Gobles city, Van Buren County	310	255	34	5	7	7	25	137	148	5.8
Golden township, Oceana County	713	11	59	139	67	2	35	202	476	3.4
Goodar township, Ogemaw County	226	1	4	8	43	1	2	88	136	2.7
Goodland township, Lapeer County	589	139	45	128	25	-	16	97	476	3.1
Goodrich village, Genesee County	495	458	12	-	7	-	10	125	360	0.4
Goodwell township, Newaygo County	190	27	4	7	43	2	8	30	152	2.1
Gore township, Huron County	67	27	3	6	3	-	2	26	39	3.0
Gourley township, Menominee County	167	2	-	54	29	-	2	49	116	1.8
Grand Beach village, Berrien County	112	100	12	-	-	-	4	57	51	-
Grand Blanc city, Genesee County	3 537	3 176	324	12	-	8	214	1 345	1 978	1.6
Grand Blanc township, Genesee County	11 798	10 361	1 159	59	24	18	312	3 458	8 028	0.6
Grand Haven city, Ottawa County	4 975	4 333	573	13	4	18	316	2 063	2 596	1.1
Grand Haven township, Ottawa County	4 648	4 010	164	90	70	-	39	878	3 731	1.3
Grand Island township, Alger County	19	-	6	2	-	-	-	8	11	-
Grand Ledge city	3 267	2 860	337	38	8	-	168	1 298	1 801	1.1
Clinton County (part)	4	-	-	-	-	-	-	-	4	-
Eaton County (part)	3 263	2 860	337	38	8	-	168	1 298	1 797	1.1
Grand Rapids city, Kent County	73 291	67 484	3 920	141	667	420	8 715	29 729	34 847	4.4
Grand Rapids charter township, Kent County	4 836	4 511	151	34	42	-	295	947	3 594	0.3
Grandville city, Kent County	6 095	5 638	314	34	88	12	308	1 934	3 853	1.1
Grant township, Cheboygan County	426	289	7	13	32	-	10	113	303	0.9
Grant township, Clare County	1 140	503	29	80	60	-	73	340	727	3.2
Grant township, Grand Traverse County	368	5	10	85	51	-	20	82	266	1.6
Grant township, Huron County	310	20	7	71	24	-	12	71	227	7.4
Grant township, Iosco County	662	422	9	45	46	-	34	247	381	3.9
Grant township, Keweenaw County	79	4	2	13	8	-	7	28	44	7.6
Grant township, Mason County	328	53	6	35	23	-	8	70	250	5.8
Grant township, Mecosta County	291	2	10	37	59	-	7	80	204	4.1
Grant city, Newaygo County	324	294	11	4	4	-	34	99	191	3.7
Grant township, Newaygo County	1 078	140	27	174	78	-	38	265	775	2.5
Grant township, Oceana County	1 040	286	27	93	45	-	24	259	757	5.6
Grant township, St. Clair County	571	11	37	91	38	2	12	96	463	1.4
Grass Lake village, Jackson County	404	362	29	2	5	2	23	132	249	2.0
Grass Lake charter township, Jackson County	1 679	1 034	82	75	33	2	33	316	1 330	1.4
Grattan township, Kent County	1 232	604	46	168	50	4	21	230	981	0.3
Grayling city, Crawford County	834	716	70	10	20	2	164	374	296	3.6
Grayling township, Crawford County	2 416	1 196	101	40	129	-	121	739	1 556	1.7
Greater Galesburg CDP, Kalamazoo County	624	489	14	68	4	-	32	169	423	1.9
Green township, Alpena County	481	39	4	128	66	-	11	133	337	3.7
Green charter township, Mecosta County	1 235	492	37	112	40	-	22	415	798	3.2
Greenbush township, Alcona County	681	421	11	18	55	-	19	257	405	3.2
Greenbush township, Clinton County	743	106	30	171	26	-	18	124	601	1.7
Greendale township, Midland County	617	158	5	30	29	-	26	160	431	6.3
Green Lake township, Grand Traverse County	1 925	1 393	127	68	79	8	61	562	1 302	1.4
Greenland township, Ontonagon County	386	6	17	153	124	-	27	107	252	3.6
Greenleaf township, Sanilac County	277	12	16	56	25	2	12	66	199	3.6
Green Oak township, Livingston County	5 448	4 541	182	210	101	-	93	1 163	4 192	1.1
Greenville city, Montcalm County	3 294	2 867	232	28	43	26	344	1 398	1 552	6.1
Greenwood township, Clare County	453	5	20	17	57	-	15	133	305	4.4
Greenwood township, Oceana County	384	35	15	45	63	5	14	112	258	3.9
Greenwood township, Oscoda County	536	283	16	14	68	-	27	206	303	4.7
Greenwood township, St. Clair County	470	29	20	107	31	2	11	109	350	1.9
Greenwood township, Wexford County	192	2	3	21	20	-	14	30	148	4.7
Greilickville CDP, Leelanau County	631	556	25	30	7	-	22	242	367	-
Grim township, Gladwin County	47	-	-	8	4	-	5	15	27	10.6
Grosse Ile township, Wayne County	4 122	3 942	141	15	8	4	76	749	3 297	0.6
Grosse Ile CDP, Wayne County	4 122	3 942	141	15	8	4	76	749	3 297	0.6
Grosse Pointe city, Wayne County	2 388	2 289	62	-	11	-	97	767	1 524	-
Grosse Pointe township, Wayne County	1 018	983	22	-	-	-	16	167	835	-
Grosse Pointe Farms city, Wayne County	3 804	3 747	57	-	-	-	58	1 021	2 725	-
Grosse Pointe Park city, Wayne County	4 816	4 616	102	30	21	16	182	1 510	3 124	1.1
Grosse Pointe Shores village	1 054	1 019	22	-	-	-	16	177	861	-
Macomb County (part)	36	36	-	-	-	-	-	10	26	-
Wayne County (part)	1 018	983	22	-	-	-	16	167	835	-
Grosse Pointe Woods city, Wayne County	6 531	6 294	185	-	20	-	183	1 752	4 596	-
Grout township, Gladwin County	650	109	25	32	82	-	40	169	441	5.4
Groveland township, Oakland County	2 106	1 287	139	171	8	-	29	429	1 648	2.4
Gunplain township, Allegan County	2 118	1 386	55	260	60	-	28	380	1 710	0.8
Gustin township, Alcona County	371	96	18	30	65	-	18	157	196	3.0
Gwinn CDP, Marquette County	853	762	59	5	6	-	50	279	524	3.3
Hadley township, Lapeer County	1 573	325	42	268	56	-	38	205	1 330	0.6
Hagar township, Berrien County	1 639	621	495	255	52	5	39	528	1 072	1.0
Haight township, Ontonagon County	96	2	2	17	14	-	7	26	63	6.3
Hamburg township, Livingston County	7 073	6 305	313	161	44	5	148	1 241	5 684	0.9
Hamilton township, Clare County	810	25	42	44	67	-	51	282	477	5.6
Hamilton township, Gratiot County	177	7	8	35	9	1	13	42	122	1.1
Hamilton township, Van Buren County	568	71	64	114	43	-	24	138	406	3.7
Hamlin township, Eaton County	1 047	210	19	217	32	11	18	193	836	1.5
Hamlin township, Mason County	1 340	713	86	106	75	-	21	475	844	0.4
Hampton township, Bay County	4 137	3 278	438	190	69	-	343	1 551	2 243	1.2

Table 22. **Fuels and Equipment Characteristics: 2000**—Con.

[Data based on a sample (except Tables 65-68). For information on confidentiality protection, coverage, sampling error, and nonsampling error, see Appendix G.
For location of definitions, see "How to Use This Census Report"]

State County Place and County Subdivision	Occupied housing units	House heating fuel					Vehicles available			Percent no telephone service available
		Utility gas	Electricity	Fuel oil, kerosene, etc.	Coal or coke, wood, solar energy, or other fuel	None	None	1	2 or more	
PLACE AND COUNTY SUBDIVISION—Con.										
Hamtramck city, Wayne County	8 033	7 677	228	6	11	31	1 644	3 913	2 476	7.3
Hancock city, Houghton County	1 772	1 428	144	126	51	-	233	719	820	1.5
Hancock township, Houghton County	154	7	8	59	22	-	5	38	111	5.2
Handy township, Livingston County	2 477	1 450	291	180	57	9	73	821	1 583	2.1
Hanover village, Jackson County	154	125	16	4	5	-	11	47	96	4.5
Hanover township, Jackson County	1 378	732	69	101	57	-	33	264	1 081	2.0
Hanover township, Wexford County	446	-	45	55	44	-	14	114	318	4.7
Harbor Beach city, Huron County	769	703	35	14	6	-	68	369	332	5.3
Harbor Springs city, Emmet County	734	647	40	12	19	4	85	333	316	2.9
Haring township, Wexford County	1 074	695	49	44	61	5	50	309	715	1.6
Harper Woods city, Wayne County	6 292	6 005	205	12	24	13	495	2 663	3 134	0.6
Harrietta village, Wexford County	56	3	2	8	6	-	4	18	34	3.6
Harris township, Menominee County	659	126	5	103	119	2	34	210	415	5.9
Harrison city, Clare County	864	647	103	7	21	8	98	393	373	2.9
Harrison CDP, Macomb County	10 719	9 737	825	16	48	42	476	3 968	6 275	1.5
Harrison township, Macomb County	10 719	9 737	825	16	48	42	476	3 968	6 275	1.5
Harrisville city, Alcona County	245	211	20	-	6	-	30	104	111	-
Harrisville township, Alcona County	547	211	10	58	60	-	15	169	363	1.3
Hart city, Oceana County	762	694	21	19	8	-	96	323	343	7.6
Hart township, Oceana County	699	143	29	146	55	3	17	179	503	3.4
Hartford city, Van Buren County	945	771	140	4	9	10	128	327	490	8.9
Hartford township, Van Buren County	1 094	316	170	156	29	9	53	255	786	4.8
Hartland township, Livingston County	3 741	2 795	147	155	19	-	112	531	3 098	0.5
Hartwick township, Osceola County	230	11	5	48	51	-	14	42	174	4.8
Harvey CDP, Marquette County	548	432	43	36	-	-	49	164	335	-
Haslett CDP, Ingham County	5 123	3 998	957	29	45	35	376	2 100	2 647	0.9
Hastings city, Barry County	2 808	2 420	260	16	45	5	224	970	1 614	3.2
Hastings charter township, Barry County	988	329	117	102	84	-	18	202	768	0.9
Hatton township, Clare County	324	35	21	34	36	-	12	86	226	1.2
Hawes township, Alcona County	520	137	26	54	88	-	25	186	309	2.7
Hay township, Gladwin County	614	14	15	46	32	-	41	228	345	7.0
Hayes township, Charlevoix County	770	257	24	56	88	-	15	220	535	1.4
Hayes township, Clare County	2 011	660	52	38	153	-	153	743	1 115	4.8
Hayes township, Otsego County	850	55	34	63	75	-	12	179	659	3.4
Haynes township, Alcona County	308	79	2	42	28	-	4	80	224	0.6
Hazel Park city, Oakland County	7 284	6 643	560	3	21	9	819	2 858	3 607	2.7
Hazelton township, Shiawassee County	811	288	19	205	13	-	16	168	627	2.3
Heath township, Allegan County	1 025	495	55	89	54	7	4	205	816	1.2
Hebron township, Cheboygan County	129	2	2	9	26	-	10	22	97	8.5
Helena township, Antrim County	403	44	29	58	32	2	6	153	244	2.2
Hematite township, Iron County	154	6	6	31	37	-	8	51	95	2.6
Hemlock CDP, Saginaw County	606	528	50	-	12	-	26	183	397	1.2
Henderson township, Wexford County	70	-	2	10	15	-	-	17	53	-
Hendricks township, Mackinac County	76	-	5	9	17	-	4	20	52	5.3
Henrietta township, Jackson County	1 631	944	75	134	42	-	27	415	1 189	3.2
Hersey village, Osceola County	142	81	11	19	8	-	4	50	88	1.4
Hersey township, Osceola County	702	101	33	79	66	-	34	189	479	4.7
Hesperia village	390	318	24	13	20	2	48	153	189	5.6
Newaygo County (part)	149	109	15	-	18	2	27	70	52	5.4
Oceana County (part)	241	209	9	13	2	-	21	83	137	5.8
Hiawatha township, Schoolcraft County	560	90	133	99	60	2	17	142	401	0.9
Higgins township, Roscommon County	820	556	54	2	46	-	112	350	358	4.9
Highland township, Oakland County	6 777	5 878	340	99	59	-	139	1 394	5 244	1.4
Highland township, Osceola County	447	17	7	98	65	-	22	144	281	7.6
Highland Park city, Wayne County	6 199	5 294	646	65	39	29	2 444	2 483	1 272	9.0
Hill township, Ogemaw County	732	12	25	60	98	-	21	273	438	4.2
Hillman village, Montmorency County	272	181	23	30	5	-	51	118	103	2.6
Hillman township, Montmorency County	927	524	26	126	66	-	67	313	547	2.8
Hillsdale city, Hillsdale County	3 095	2 668	276	42	39	34	438	1 194	1 463	4.6
Hillsdale township, Hillsdale County	702	359	12	82	8	-	17	152	533	0.7
Hinton township, Mecosta County	373	15	7	61	48	-	4	98	271	2.4
Holland township, Missaukee County	85	-	-	6	14	-	4	26	55	3.5
Holland city	11 995	10 508	1 153	74	117	44	898	4 424	6 673	2.9
Allegan County (part)	2 709	2 431	175	33	12	38	182	1 140	1 387	4.2
Ottawa County (part)	9 286	8 077	978	41	105	6	716	3 284	5 286	2.5
Holland township, Ottawa County	9 739	8 847	665	48	49	10	282	2 923	6 534	1.3
Holly village, Oakland County	2 412	2 136	220	10	24	-	127	803	1 482	1.7
Holly township, Oakland County	3 733	2 804	250	126	51	-	140	1 114	2 479	1.3
Holmes township, Menominee County	129	4	2	20	38	-	6	33	90	6.2
Holt CDP, Ingham County	4 480	3 960	462	18	15	5	233	1 803	2 444	1.4
Holton township, Muskegon County	905	200	22	101	133	-	40	221	644	4.3
Home township, Montcalm County	1 034	687	67	52	25	3	91	329	614	4.7
Home township, Newaygo County	103	-	5	25	19	-	2	41	60	3.9
Homer village, Calhoun County	716	624	55	20	8	4	66	244	406	4.3
Homer township, Calhoun County	1 117	730	66	116	40	4	94	343	680	4.9
Homer township, Midland County	1 452	1 145	19	70	25	-	44	359	1 049	0.6
Homestead township, Benzie County	782	179	17	73	83	2	28	230	524	2.0
Honor village, Benzie County	122	110	2	4	4	-	8	46	68	3.3
Hope township, Barry County	1 250	236	34	133	50	-	49	317	884	0.6
Hope township, Midland County	511	101	6	36	28	-	17	95	399	1.2
Hopkins village, Allegan County	219	192	13	4	4	4	19	56	144	-
Hopkins township, Allegan County	871	416	21	121	54	4	43	196	632	2.1
Horton township, Ogemaw County	399	31	24	53	36	-	10	119	270	4.8
Houghton city, Houghton County	2 086	1 393	445	111	60	9	329	822	935	1.4
Houghton township, Keweenaw County	44	-	-	16	8	-	-	16	28	-
Houghton Lake CDP, Roscommon County	1 651	1 443	67	8	27	-	113	650	888	5.1
Howard township, Cass County	2 469	1 451	299	152	107	13	98	676	1 695	2.4
Howard City village, Montcalm County	573	504	16	5	3	1	51	191	331	6.5

Table 22. **Fuels and Equipment Characteristics: 2000**—Con.

[Data based on a sample (except Tables 65-68). For information on confidentiality protection, coverage, sampling error, and nonsampling error, see Appendix G.
For location of definitions, see "How to Use This Census Report"]

State County Place and County Subdivision	Occupied housing units	House heating fuel					Vehicles available			Percent no telephone service available
		Utility gas	Electricity	Fuel oil, kerosene, etc.	Coal or coke, wood, solar energy, or other fuel	None	None	1	2 or more	
PLACE AND COUNTY SUBDIVISION—Con.										
Howell city, Livingston County	3 856	3 331	448	16	21	8	330	1 546	1 980	2.7
Howell township, Livingston County	1 885	932	40	218	51	-	29	394	1 462	-
Hubbard Lake CDP, Alcona County	472	12	47	71	33	-	2	169	301	0.8
Hubbardston village	129	117	5	5	2	-	-	37	92	5.4
Clinton County (part)	11	6	-	5	-	-	-	5	6	-
Ionia County (part)	118	111	5	-	2	-	-	32	86	5.9
Hubbell CDP, Houghton County	422	341	9	60	6	-	26	149	247	1.4
Hudson township, Charlevoix County	205	28	12	11	58	-	7	62	136	10.7
Hudson city, Lenawee County	931	846	47	9	4	3	36	297	598	5.0
Hudson township, Lenawee County	595	210	19	83	29	-	12	160	423	1.7
Hudson township, Mackinac County	95	-	8	15	4	-	6	30	59	8.4
Hudsonville city, Ottawa County	2 546	2 397	78	7	35	10	81	735	1 730	0.4
Hulbert township, Chippewa County	86	2	7	9	15	2	7	39	40	5.8
Humboldt township, Marquette County	191	4	2	93	33	-	2	39	150	3.1
Hume township, Huron County	378	194	15	39	9	-	14	120	244	2.9
Huntington Woods city, Oakland County	2 381	2 251	93	31	6	-	71	575	1 735	-
Huron township, Huron County	196	6	4	36	17	-	2	56	138	5.1
Huron charter township, Wayne County	4 745	4 436	96	46	18	-	96	1 137	3 512	2.8
Ida township, Monroe County	1 622	826	83	103	68	-	25	270	1 327	1.5
Imlay township, Lapeer County	879	455	25	93	23	-	-	130	749	0.6
Imlay City city, Lapeer County	1 496	1 273	193	-	-	-	168	597	731	2.7
Independence township, Oakland County	11 745	11 017	439	88	38	-	292	2 635	8 818	0.7
Indianfields township, Tuscola County	2 502	1 853	120	43	64	-	194	1 034	1 274	4.3
Indian River CDP, Cheboygan County	931	684	73	16	22	-	52	388	491	2.8
Ingallston township, Menominee County	458	59	13	70	66	-	14	124	320	1.3
Ingersoll township, Midland County	1 072	299	48	253	29	14	63	213	796	1.5
Ingham township, Ingham County	725	185	33	165	50	-	16	130	579	1.1
Inkster city, Wayne County	11 169	10 177	786	28	45	30	1 664	4 567	4 938	5.6
Inland township, Benzie County	606	149	9	51	65	-	18	136	452	2.1
Interior township, Ontonagon County	185	-	4	65	34	-	19	65	101	7.6
Inverness township, Cheboygan County	933	518	36	54	64	4	14	277	642	0.9
Inwood township, Schoolcraft County	297	4	18	62	55	-	12	53	232	0.7
Ionia city, Ionia County	2 428	2 083	268	-	16	18	220	937	1 271	5.4
Ionia township, Ionia County	1 313	737	46	153	86	-	81	308	924	2.3
Iosco township, Livingston County	921	11	33	120	79	-	18	102	801	1.3
Ira township, St. Clair County	2 680	2 370	71	37	25	-	41	1 006	1 633	3.4
Iron Mountain city, Dickinson County	3 464	3 031	216	98	37	17	359	1 322	1 783	2.7
Iron River city, Iron County	873	787	21	32	11	-	113	401	359	1.7
Iron River township, Iron County	595	250	28	79	91	-	42	197	356	3.9
Ironwood city, Gogebic County	2 840	2 095	71	451	146	7	376	1 270	1 194	4.0
Ironwood township, Gogebic County	1 018	327	59	332	98	5	48	344	626	1.9
Irving township, Barry County	899	57	24	169	73	-	8	152	739	0.3
Isabella township, Isabella County	786	385	35	76	28	6	30	234	522	3.1
Ishpeming city, Marquette County	2 906	2 401	248	199	14	12	409	1 008	1 489	1.5
Ishpeming township, Marquette County	1 356	1 043	54	112	19	-	64	281	1 011	1.6
Ithaca city, Gratiot County	1 212	1 039	129	-	8	2	100	491	621	2.2
Jackson city, Jackson County	14 210	12 470	1 341	100	98	40	2 220	6 032	5 958	6.9
James township, Saginaw County	745	688	14	12	10	-	23	186	536	0.8
Jamestown charter township, Ottawa County	1 493	703	41	204	54	10	9	225	1 259	0.5
Jasper township, Midland County	417	6	8	60	39	-	14	90	313	5.0
Jefferson township, Cass County	898	204	130	115	52	-	14	245	639	0.9
Jefferson township, Hillsdale County	1 200	445	29	129	45	-	49	349	802	3.7
Jenison CDP, Ottawa County	5 966	5 694	140	7	58	16	230	1 208	4 528	0.2
Jerome township, Midland County	1 920	1 202	59	91	38	-	39	444	1 437	0.4
Johnstown township, Barry County	1 217	510	44	156	79	-	61	274	882	0.6
Jonesfield township, Saginaw County	652	397	19	76	25	2	25	178	449	2.1
Jonesville village, Hillsdale County	933	811	53	8	25	6	50	394	489	2.6
Jordan township, Antrim County	324	7	8	12	66	-	-	65	259	3.7
Joyfield township, Benzie County	285	6	5	50	49	-	8	64	213	4.9
Juniata township, Tuscola County	607	118	20	106	37	-	21	126	460	3.8
Kalamazoo city, Kalamazoo County	29 411	23 941	4 105	582	327	82	3 690	12 553	13 168	3.8
Kalamazoo township, Kalamazoo County	9 350	8 095	741	267	79	27	501	3 641	5 208	2.2
Kalamo township, Eaton County	622	123	24	133	67	-	13	103	506	0.3
Kaleva village, Manistee County	211	33	34	85	8	-	14	74	123	2.8
Kalkaska village, Kalkaska County	880	736	118	8	13	-	86	401	393	4.2
Kalkaska township, Kalkaska County	1 839	1 144	144	77	70	-	104	685	1 050	3.9
Kasson township, Leelanau County	546	100	32	97	79	-	7	137	402	1.1
Kawkawlin township, Bay County	1 910	1 501	39	81	44	-	44	536	1 330	2.8
Kearney township, Antrim County	670	270	94	22	66	2	42	248	380	2.8
Keego Harbor city, Oakland County	1 223	1 130	69	-	6	7	87	497	639	3.7
Keeler township, Van Buren County	870	450	86	91	34	8	44	272	554	6.1
Keene township, Ionia County	537	15	9	102	57	-	4	74	459	1.5
Kenockee township, St. Clair County	833	103	45	117	52	4	24	165	644	1.3
Kent City village, Kent County	370	330	16	4	4	8	17	129	224	3.5
Kentwood city, Kent County	18 453	17 032	1 054	39	102	88	927	7 530	9 996	0.7
Kimball township, St. Clair County	3 120	2 373	98	142	47	-	86	780	2 254	1.3
Kinde village, Huron County	209	174	12	1	7	2	11	75	123	8.1
Kinderhook township, Branch County	646	168	66	85	40	-	18	167	461	4.3
Kingsford city, Dickinson County	2 400	1 979	248	100	13	-	162	929	1 309	1.0
Kingsley village, Grand Traverse County	499	458	17	4	7	8	25	180	294	2.8
Kingston village, Tuscola County	171	149	4	9	2	1	6	52	113	3.5
Kingston township, Tuscola County	579	146	17	135	43	4	16	133	430	3.6
Kinross charter township, Chippewa County	1 160	882	32	77	58	-	64	485	611	6.5
K. I. Sawyer AFB CDP, Marquette County	510	488	14	-	-	-	40	173	297	3.5
Klacking township, Ogemaw County	249	14	8	33	34	-	9	55	185	3.2
Kochville township, Saginaw County	950	720	43	66	16	-	45	264	641	1.6
Koehler township, Cheboygan County	427	221	12	20	37	-	26	113	288	4.0

Table 22. **Fuels and Equipment Characteristics: 2000**—Con.

[Data based on a sample (except Tables 65-68). For information on confidentiality protection, coverage, sampling error, and nonsampling error, see Appendix G.
For location of definitions, see "How to Use This Census Report"]

State County Place and County Subdivision	Occupied housing units	House heating fuel					Vehicles available			Percent no telephone service available
		Utility gas	Electricity	Fuel oil, kerosene, etc.	Coal or coke, wood, solar energy, or other fuel	None	None	1	2 or more	
PLACE AND COUNTY SUBDIVISION—Con.										
Koylton township, Tuscola County	558	41	30	113	26	-	22	136	400	6.1
Krakow township, Presque Isle County	299	41	2	51	27	-	18	105	176	3.0
Lafayette township, Gratiot County	236	3	2	48	11	-	8	58	170	5.5
La Grange township, Cass County	1 330	750	156	150	40	7	89	478	763	3.5
Laingsburg city, Shiawassee County	447	375	35	15	9	2	27	137	283	1.1
Laird township, Houghton County	257	6	-	62	100	-	10	76	171	0.8
Lake township, Benzie County	311	70	37	24	17	-	2	94	215	-
Lake charter township, Berrien County	1 156	752	117	109	15	-	40	317	799	1.6
Lake township, Huron County	478	343	12	14	13	3	30	193	255	4.2
Lake township, Lake County	402	17	2	25	56	2	10	160	232	8.0
Lake township, Macomb County	36	36	-	-	-	-	-	10	26	-
Lake township, Menominee County	240	-	4	35	66	-	13	68	159	3.3
Lake township, Missaukee County	1 006	451	38	53	43	-	39	335	632	3.6
Lake township, Roscommon County	654	505	30	14	24	2	39	300	315	1.8
Lake Angelus city, Oakland County	132	117	8	5	2	-	2	20	110	1.5
Lake Ann village, Benzie County	123	62	15	16	7	-	2	32	89	-
Lake City city, Missaukee County	390	333	41	4	9	-	35	174	181	3.6
Lake Fenton CDP, Genesee County	1 892	1 742	77	22	-	8	38	521	1 333	0.9
Lakefield township, Luce County	439	8	43	68	98	-	13	105	321	5.9
Lakefield township, Saginaw County	368	2	6	84	24	-	6	60	302	-
Lake Linden village, Houghton County	484	414	16	40	11	-	51	195	238	0.8
Lake Michigan Beach CDP, Berrien County	632	199	197	96	35	-	28	266	338	1.7
Lake Odessa village, Ionia County	881	733	88	22	25	-	69	366	446	5.8
Lake Orion village, Oakland County	1 193	1 063	93	5	26	6	82	475	636	2.7
Laketon township, Muskegon County	2 683	2 288	94	93	41	-	27	587	2 069	0.4
Laketown township, Allegan County	2 063	1 570	127	110	20	-	28	506	1 529	1.1
Lakeview village, Montcalm County	399	364	17	-	4	-	42	135	222	7.0
Lakewood Club village, Muskegon County	340	201	9	21	17	-	18	79	243	3.2
Lambertville CDP, Monroe County	3 308	3 178	30	42	25	-	85	679	2 544	0.7
Lamotte township, Sanilac County	356	64	24	107	22	3	14	97	245	5.3
L'Anse village, Baraga County	901	805	19	15	35	4	98	343	460	1.8
L'Anse township, Baraga County	1 638	1 018	30	121	146	4	151	597	890	2.3
Lansing city	49 569	42 483	5 513	276	644	238	5 439	21 145	22 985	3.3
Eaton County (part)	2 045	1 631	358	-	-	38	284	861	900	3.8
Ingham County (part)	47 524	40 852	5 155	276	644	200	5 155	20 284	22 085	3.3
Lansing charter township, Ingham County	4 108	3 300	620	31	107	44	209	1 969	1 930	1.2
Lapeer city, Lapeer County	3 437	3 071	256	15	23	16	312	1 553	1 572	3.2
Lapeer township, Lapeer County	1 765	996	88	186	29	13	19	373	1 373	4.1
Larkin charter township, Midland County	1 465	961	39	71	37	-	46	224	1 195	0.5
La Salle township, Monroe County	1 765	1 162	82	197	20	-	40	373	1 352	1.2
Lathrup Village city, Oakland County	1 621	1 513	50	40	-	-	28	399	1 194	-
Laurium village, Houghton County	895	784	26	65	9	4	105	336	454	2.9
Lawrence village, Van Buren County	379	320	48	6	3	-	37	164	178	6.6
Lawrence township, Van Buren County	1 185	541	132	126	58	-	54	386	745	3.5
Lawton village, Van Buren County	613	491	80	12	5	8	44	200	369	5.4
Leavitt township, Oceana County	326	9	4	61	43	-	9	102	215	5.5
Lebanon township, Clinton County	218	27	4	93	10	-	2	40	176	0.9
Lee township, Allegan County	1 327	30	40	256	74	-	121	414	792	14.5
Lee township, Calhoun County	434	27	15	97	34	-	20	93	321	4.1
Lee township, Midland County	1 514	465	36	165	64	-	29	403	1 082	3.6
Leelanau township, Leelanau County	907	161	131	236	98	-	31	256	620	1.9
Leighton township, Allegan County	1 251	654	88	134	44	-	15	292	944	1.8
Leland township, Leelanau County	818	259	92	187	57	9	32	258	528	0.6
Lennon village	179	163	12	-	-	-	9	43	127	1.7
Genesee County (part)	28	26	2	-	-	-	-	2	26	-
Shiawassee County (part)	151	137	10	-	-	-	9	41	101	2.0
Lenox township, Macomb County	2 510	1 905	43	150	28	-	96	718	1 696	3.4
Leonard village, Oakland County	129	115	3	7	-	-	10	30	89	3.1
Leoni township, Jackson County	5 219	4 295	248	127	75	24	312	1 528	3 379	1.2
Leonidas township, St. Joseph County	409	73	25	71	47	-	36	70	303	12.0
Leroy township, Calhoun County	1 180	719	59	165	17	-	37	247	896	2.9
Leroy township, Ingham County	1 330	869	67	107	26	-	63	416	851	0.3
Le Roy village, Osceola County	101	53	6	22	-	-	5	39	57	1.0
Le Roy township, Osceola County	416	64	11	76	62	-	9	133	274	2.6
Leslie city, Ingham County	723	659	49	4	5	-	31	189	503	3.5
Leslie township, Ingham County	866	195	23	156	58	-	20	158	688	2.8
Level Park-Oak Park CDP, Calhoun County	1 411	1 326	20	28	19	-	60	344	1 007	1.8
Lewiston CDP, Montmorency County	471	367	4	-	45	-	5	184	282	1.9
Lexington village, Sanilac County	542	472	36	2	2	3	43	275	224	1.3
Lexington township, Sanilac County	1 560	1 045	74	113	18	3	74	573	913	1.9
Liberty township, Jackson County	1 078	306	55	178	49	-	16	196	866	0.4
Liberty township, Wexford County	303	7	14	37	63	-	11	95	197	7.6
Lilley township, Newaygo County	310	2	5	19	38	-	16	106	188	10.0
Lima township, Washtenaw County	1 197	597	64	235	26	-	41	253	903	0.5
Limestone township, Alger County	167	20	2	35	28	-	6	43	118	1.2
Lincoln village, Alcona County	180	154	18	3	-	-	14	89	77	1.1
Lincoln township, Arenac County	391	74	11	56	22	-	18	117	256	4.1
Lincoln charter township, Berrien County	5 476	4 351	818	179	21	-	132	1 525	3 819	0.6
Lincoln township, Clare County	759	219	37	23	59	-	27	257	475	2.8
Lincoln township, Huron County	338	118	20	56	42	-	8	97	233	5.6
Lincoln township, Isabella County	702	92	27	118	28	-	27	160	515	1.0
Lincoln township, Midland County	841	569	15	38	39	-	21	188	632	0.8
Lincoln township, Newaygo County	504	6	20	32	66	-	15	141	348	2.8
Lincoln township, Osceola County	583	64	2	101	58	-	24	174	385	6.0
Lincoln Park city, Wayne County	16 204	15 428	591	20	51	21	1 382	6 404	8 418	2.3
Linden city, Genesee County	1 165	1 061	68	14	13	5	43	352	770	2.8
Litchfield city, Hillsdale County	567	515	36	5	4	1	60	229	278	5.6

Table 22. **Fuels and Equipment Characteristics: 2000**—Con.

[Data based on a sample (except Tables 65-68). For information on confidentiality protection, coverage, sampling error, and nonsampling error, see Appendix G.
For location of definitions, see "How to Use This Census Report"]

State County Place and County Subdivision	Occupied housing units	House heating fuel					Vehicles available			Percent no telephone service available
		Utility gas	Electricity	Fuel oil, kerosene, etc.	Coal or coke, wood, solar energy, or other fuel	None	None	1	2 or more	
PLACE AND COUNTY SUBDIVISION—Con.										
Litchfield township, Hillsdale County	358	43	4	90	35	-	12	89	257	5.3
Littlefield township, Emmet County	1 096	500	61	34	61	-	17	347	732	1.0
Little Traverse township, Emmet County	992	656	40	39	40	-	28	361	603	1.7
Livingston township, Otsego County	835	407	24	48	56	-	20	187	628	1.3
Livonia city, Wayne County	38 089	36 140	1 399	222	94	59	1 510	10 646	25 933	0.5
Locke township, Ingham County	570	14	26	188	46	4	18	82	470	1.1
Lockport township, St. Joseph County	1 404	980	110	74	23	-	88	372	944	2.6
Lodi township, Washtenaw County	1 964	1 503	92	151	7	-	17	370	1 577	-
Logan township, Mason County	151	4	-	7	27	-	2	26	123	1.3
Logan township, Ogemaw County	246	54	8	16	61	4	6	78	162	1.6
London township, Monroe County	1 009	617	28	40	25	-	43	159	807	4.7
Long Lake township, Grand Traverse County	2 778	1 951	143	204	77	9	38	561	2 179	0.7
Long Rapids township, Alpena County	407	32	2	99	90	-	9	103	295	0.5
Lost Lake Woods CDP, Alcona County	187	154	18	8	4	-	2	86	99	1.1
Loud township, Montmorency County	113	4	-	4	31	-	4	40	69	-
Lovells township, Crawford County	265	4	12	4	32	-	8	99	158	2.3
Lowell city, Kent County	1 471	1 334	81	17	23	-	138	422	911	4.6
Lowell township, Kent County	1 717	897	88	193	47	5	55	415	1 247	1.5
Ludington city, Mason County	3 703	3 410	185	17	29	9	528	1 531	1 644	4.1
Luna Pier city, Monroe County	592	493	80	7	4	2	52	188	352	2.4
Luther village, Lake County	136	-	4	22	26	-	12	49	75	9.6
Lyndon township, Washtenaw County	877	579	26	58	46	4	17	140	720	0.6
Lynn township, St. Clair County	386	10	25	71	23	3	8	87	291	2.1
Lyon township, Oakland County	3 874	3 104	216	174	48	26	109	756	3 009	1.7
Lyon township, Roscommon County	702	478	36	6	60	2	18	286	398	3.0
Lyons village, Ionia County	292	242	12	5	7	-	5	81	206	3.8
Lyons township, Ionia County	1 271	755	23	145	65	-	58	301	912	2.4
McBain city, Missaukee County	258	233	22	-	-	-	19	133	106	0.8
McBride village, Montcalm County	79	73	-	-	2	2	6	21	52	7.6
Mackinac Island city, Mackinac County	252	-	246	3	3	-	137	92	23	-
Mackinaw township, Cheboygan County	261	196	13	-	13	-	15	99	147	-
Mackinaw City village	400	280	36	9	18	2	27	151	222	2.5
Cheboygan County (part)	138	121	11	-	3	-	7	58	73	-
Emmet County (part)	262	159	25	9	15	2	20	93	149	3.8
McKinley township, Emmet County	459	152	4	39	31	-	11	155	293	6.3
McKinley township, Huron County	196	55	2	47	13	-	13	41	142	0.5
McMillan township, Luce County	1 240	755	44	103	140	2	90	527	623	4.9
McMillan township, Ontonagon County	258	118	14	47	29	2	23	87	148	4.7
Macomb township, Macomb County	16 946	16 416	310	98	7	-	342	3 427	13 177	0.8
Macon township, Lenawee County	501	69	14	113	20	-	7	73	421	0.8
Madison charter township, Lenawee County	2 177	1 889	113	104	13	-	90	695	1 392	1.2
Madison Heights city, Oakland County	13 299	12 030	908	43	173	23	1 141	5 448	6 710	1.4
Mancelona village, Antrim County	536	494	26	-	4	2	56	214	266	10.4
Mancelona township, Antrim County	1 503	755	85	17	96	2	90	561	852	8.8
Manchester village, Washtenaw County	883	816	49	9	-	4	52	273	558	0.7
Manchester township, Washtenaw County	1 617	953	72	140	25	4	59	395	1 163	1.6
Manistee city, Manistee County	2 911	2 538	245	36	26	6	317	1 268	1 326	2.3
Manistee township, Manistee County	1 177	660	37	104	92	-	50	321	806	1.1
Manistique city, Schoolcraft County	1 445	1 157	137	60	53	5	180	656	609	5.2
Manistique township, Schoolcraft County	415	102	63	45	52	-	18	125	272	4.1
Manitou Beach-Devils Lake CDP, Lenawee County	913	764	30	62	7	-	35	287	591	2.7
Manlius township, Allegan County	902	372	18	56	50	-	12	156	734	2.4
Mansfield township, Iron County	98	9	2	16	20	-	2	24	72	-
Manton city, Wexford County	506	422	32	6	22	-	41	184	281	4.5
Maple Forest township, Crawford County	209	4	4	5	29	-	7	49	153	6.2
Maple Grove township, Barry County	497	30	12	122	72	-	8	84	405	0.6
Maple Grove township, Manistee County	514	37	38	136	59	-	22	161	331	3.1
Maple Grove township, Saginaw County	952	141	31	190	29	4	15	159	778	2.7
Maple Rapids village, Clinton County	243	221	11	4	5	-	19	73	151	2.9
Maple Ridge township, Alpena County	640	234	3	94	65	-	21	188	431	2.8
Maple Ridge township, Delta County	337	-	19	86	84	-	11	87	239	2.7
Maple River township, Emmet County	446	18	36	44	91	-	10	95	341	3.6
Maple Valley township, Montcalm County	759	209	-	116	77	-	26	215	518	3.7
Maple Valley township, Sanilac County	381	33	24	110	31	-	25	79	277	7.6
Marathon township, Lapeer County	1 614	824	91	145	34	2	71	351	1 192	2.7
Marcellus village, Cass County	438	401	18	4	8	-	18	147	273	7.3
Marcellus township, Cass County	1 021	511	84	80	90	-	41	315	665	6.1
Marengo township, Calhoun County	776	266	30	123	32	5	47	97	632	1.7
Marenisco township, Gogebic County	263	78	13	41	39	-	7	84	172	4.2
Marilla township, Manistee County	154	4	8	31	25	2	2	53	99	1.3
Marine City city, St. Clair County	1 899	1 744	112	6	24	-	121	701	1 077	2.1
Marion township, Charlevoix County	547	122	7	39	62	-	20	148	379	1.5
Marion township, Livingston County	2 284	1 188	47	338	57	-	10	336	1 938	-
Marion village, Osceola County	364	350	9	1	-	-	44	141	179	6.3
Marion township, Osceola County	643	421	20	42	34	-	52	208	383	5.8
Marion township, Saginaw County	324	7	5	65	32	-	12	76	236	7.4
Marion township, Sanilac County	690	335	72	61	22	5	27	256	407	3.6
Markey township, Roscommon County	1 122	526	164	5	65	-	57	483	582	3.8
Marlette city, Sanilac County	788	645	92	26	9	2	56	374	358	3.2
Marlette township, Sanilac County	695	174	37	185	42	-	27	160	508	3.2
Marquette township, Mackinac County	262	-	29	66	66	-	16	86	160	5.0
Marquette city, Marquette County	8 062	6 399	1 133	247	123	47	917	3 405	3 740	1.8
Marquette township, Marquette County	1 320	994	65	117	44	-	96	360	864	0.3
Marshall city, Calhoun County	3 118	2 767	228	20	45	14	234	1 232	1 652	1.0
Marshall township, Calhoun County	1 083	656	63	98	27	-	41	150	892	2.6
Martin village, Allegan County	166	157	9	-	-	-	12	49	105	-
Martin township, Allegan County	887	335	36	141	30	8	28	252	607	2.0

Table 22. **Fuels and Equipment Characteristics: 2000**—Con.

[Data based on a sample (except Tables 65-68). For information on confidentiality protection, coverage, sampling error, and nonsampling error, see Appendix G.
For location of definitions, see "How to Use This Census Report"]

State County Place and County Subdivision	Occupied housing units	House heating fuel					Vehicles available			Percent no telephone service available
		Utility gas	Electricity	Fuel oil, kerosene, etc.	Coal or coke, wood, solar energy, or other fuel	None	None	1	2 or more	
PLACE AND COUNTY SUBDIVISION—Con.										
Martiny township, Mecosta County	685	4	23	131	62	-	37	235	413	4.8
Marysville city, St. Clair County	4 024	3 493	477	8	34	-	176	1 451	2 397	-
Mason township, Arenac County	355	3	12	63	50	-	21	114	220	5.6
Mason township, Cass County	953	457	105	87	31	-	27	279	647	3.5
Mason city, Ingham County	2 801	2 399	301	15	32	8	186	993	1 622	1.6
Masonville township, Delta County	765	382	17	78	57	2	51	231	483	3.5
Mastodon township, Iron County	307	4	6	66	53	-	12	91	204	4.9
Matchwood township, Ontonagon County	54	-	-	17	16	-	8	17	29	13.0
Mathias township, Alger County	265	94	-	19	73	-	24	79	162	4.9
Mattawan village, Van Buren County	954	823	64	23	-	4	30	348	576	0.3
Matteson township, Branch County	476	133	17	135	31	-	15	109	352	5.5
Maybee village, Monroe County	173	164	4	-	-	-	5	69	99	1.7
Mayfield township, Grand Traverse County	440	11	4	123	63	2	5	114	321	1.6
Mayfield township, Lapeer County	2 699	2 010	240	105	33	12	68	617	2 014	1.3
Mayville village, Tuscola County	394	319	57	7	6	-	30	131	233	4.1
Meade township, Huron County	308	51	18	64	28	3	2	92	214	1.9
Meade township, Mason County	77	-	4	5	18	-	4	29	44	2.6
Mecosta village, Mecosta County	171	152	-	2	2	-	13	56	102	13.5
Mecosta township, Mecosta County	938	455	17	43	82	-	37	257	644	3.8
Medina township, Lenawee County	450	27	14	70	35	-	18	112	320	3.8
Mellen township, Menominee County	522	104	26	63	99	-	16	169	337	2.7
Melrose township, Charlevoix County	532	48	23	36	61	-	14	137	381	2.4
Melvin village, Sanilac County	63	33	-	3	7	-	4	23	36	1.6
Melvindale city, Wayne County	4 499	4 155	279	-	26	-	473	2 081	1 945	3.7
Memphis city	471	409	32	9	8	-	47	165	259	3.8
Macomb County (part)	322	283	18	2	6	-	27	105	190	5.0
St. Clair County (part)	149	126	14	7	2	-	20	60	69	1.3
Mendon village, St. Joseph County	336	295	15	12	-	-	14	120	202	6.0
Mendon township, St. Joseph County	1 076	556	52	102	28	-	33	347	696	2.3
Menominee city, Menominee County	4 080	3 651	239	38	80	6	438	1 678	1 964	2.1
Menominee township, Menominee County	1 551	728	44	174	129	-	78	332	1 141	1.9
Mentor township, Cheboygan County	328	130	13	18	52	2	9	79	240	4.6
Mentor township, Oscoda County	551	188	49	49	66	-	20	216	315	5.8
Meridian charter township, Ingham County	16 395	13 411	2 380	163	138	81	798	5 648	9 949	0.8
Merrill township, Newaygo County	288	8	-	20	32	-	24	108	156	6.6
Merrill village, Saginaw County	294	268	13	4	7	-	15	89	190	2.7
Merritt township, Bay County	530	155	4	148	11	-	8	109	413	1.1
Mesick village, Wexford County	157	1	10	32	23	-	23	67	67	4.5
Metamora village, Lapeer County	193	162	7	14	2	-	2	43	148	2.6
Metamora township, Lapeer County	1 533	816	160	144	38	-	20	332	1 181	2.6
Metz township, Presque Isle County	135	-	-	56	24	-	9	43	83	3.0
Meyer township, Menominee County	451	171	13	51	38	-	44	119	288	4.0
Michiana village, Berrien County	92	86	4	2	-	-	-	45	47	-
Michigamme CDP, Marquette County	139	2	6	31	15	-	19	38	82	2.9
Michigamme township, Marquette County	181	4	8	41	28	-	19	47	115	3.3
Michigan Center CDP, Jackson County	1 863	1 676	131	7	16	24	100	581	1 182	-
Middle Branch township, Osceola County	337	23	2	43	38	-	6	95	236	4.7
Middlebury township, Shiawassee County	563	258	9	90	28	-	6	133	424	5.3
Middletown CDP, Shiawassee County	391	309	50	-	-	-	19	111	261	8.4
Middleville village, Barry County	987	865	89	11	4	4	34	339	614	2.8
Midland city	16 722	15 101	1 248	95	67	30	987	5 752	9 983	1.0
Bay County (part)	83	83	-	-	-	-	-	47	36	7.2
Midland County (part)	16 639	15 018	1 248	95	67	30	987	5 705	9 947	1.0
Midland township, Midland County	858	738	16	30	8	-	23	204	631	0.9
Mikado township, Alcona County	407	82	6	29	79	-	9	115	283	3.4
Milan township, Monroe County	608	157	18	70	12	-	14	114	480	1.3
Milan city	1 918	1 804	73	11	14	9	100	732	1 086	2.2
Monroe County (part)	686	636	32	-	7	9	30	318	338	3.2
Washtenaw County (part)	1 232	1 168	41	11	7	-	70	414	748	1.7
Milford village, Oakland County	2 435	2 280	81	29	6	7	89	845	1 501	0.5
Milford township, Oakland County	5 470	4 861	187	152	15	7	161	1 366	3 943	0.9
Millbrook township, Mecosta County	408	47	-	30	41	-	8	103	297	3.4
Millen township, Alcona County	180	7	8	10	47	-	14	44	122	7.2
Millersburg village, Presque Isle County	94	79	-	-	3	-	10	33	51	4.3
Millington village, Tuscola County	451	396	47	2	4	-	33	200	218	1.1
Millington township, Tuscola County	1 617	642	77	181	62	-	76	368	1 173	1.1
Mills township, Midland County	658	9	4	65	78	2	32	150	476	2.0
Mills township, Ogemaw County	1 701	740	77	100	117	-	145	605	951	7.1
Milton township, Antrim County	863	193	81	130	61	9	31	227	605	0.5
Milton township, Cass County	940	330	145	130	79	-	5	140	795	-
Minden township, Sanilac County	231	94	10	50	19	-	6	85	140	3.5
Minden City village, Sanilac County	91	79	6	4	2	-	4	45	42	4.4
Mineral Hills village, Iron County	89	80	-	4	5	-	5	29	55	2.2
Mio CDP, Oscoda County	810	485	78	75	34	-	67	344	399	5.9
Mitchell township, Alcona County	197	-	22	20	26	-	6	69	122	4.6
Moffatt township, Arenac County	462	18	45	32	62	-	30	173	259	6.3
Moltke township, Presque Isle County	139	2	-	30	39	-	4	34	101	-
Monitor township, Bay County	3 975	3 446	136	77	42	-	94	1 169	2 712	0.5
Monroe city, Monroe County	8 643	7 588	780	49	100	25	1 017	3 174	4 452	4.3
Monroe charter township, Monroe County	5 269	4 948	172	34	50	-	355	1 809	3 105	1.7
Monroe township, Newaygo County	142	9	4	16	16	2	4	32	106	11.3
Montague city, Muskegon County	996	864	109	-	9	-	45	362	589	3.0
Montague township, Muskegon County	594	246	21	42	32	-	25	125	444	0.8
Montcalm township, Montcalm County	1 152	559	12	117	48	-	56	292	804	4.3
Monterey township, Allegan County	712	37	18	178	53	-	16	152	544	5.9
Montgomery village, Hillsdale County	134	114	-	4	-	-	6	44	84	6.7

Table 22. **Fuels and Equipment Characteristics: 2000**—Con.

[Data based on a sample (except Tables 65-68). For information on confidentiality protection, coverage, sampling error, and nonsampling error, see Appendix G.
For location of definitions, see "How to Use This Census Report"]

State County Place and County Subdivision	Occupied housing units	House heating fuel					Vehicles available			Percent no telephone service available
		Utility gas	Electricity	Fuel oil, kerosene, etc.	Coal or coke, wood, solar energy, or other fuel	None	None	1	2 or more	
PLACE AND COUNTY SUBDIVISION—Con.										
Montmorency township, Montmorency County	527	308	8	68	50	-	6	169	352	3.4
Montrose city, Genesee County	625	535	52	10	15	5	45	232	348	3.7
Montrose township, Genesee County	2 089	1 318	36	128	53	-	36	394	1 659	2.5
Moore township, Sanilac County	440	7	41	113	28	-	22	126	292	3.6
Moorland township, Muskegon County	552	28	9	82	69	-	14	129	409	1.8
Moran township, Mackinac County	452	61	110	64	71	2	11	169	272	4.0
Morenci city, Lenawee County	889	787	38	18	9	-	33	324	532	2.5
Morley village, Mecosta County	184	167	-	5	-	-	14	84	86	6.5
Morrice village, Shiawassee County	317	302	4	2	3	-	11	106	200	1.9
Morton township, Mecosta County	1 609	1 154	83	69	24	2	52	517	1 040	2.5
Moscow township, Hillsdale County	524	6	15	87	18	-	17	127	380	2.7
Mottville township, St. Joseph County	576	14	51	84	52	2	17	138	421	4.5
Mount Clemens city, Macomb County	7 073	5 998	811	39	96	69	1 083	2 804	3 186	4.9
Mount Forest township, Bay County	523	69	9	46	64	-	19	125	379	2.3
Mount Haley township, Midland County	613	62	11	128	47	-	14	121	478	0.8
Mount Morris city, Genesee County	1 342	1 168	92	-	50	10	107	524	711	3.1
Mount Morris township, Genesee County	8 827	7 574	958	113	20	-	649	3 426	4 752	4.3
Mount Pleasant city, Isabella County	8 468	6 503	1 636	26	89	59	850	3 019	4 599	1.3
Mueller township, Schoolcraft County	96	-	8	11	25	-	2	25	69	-
Muir village, Ionia County	247	222	6	8	9	-	25	85	137	5.7
Mullett township, Cheboygan County	539	324	17	23	38	-	25	180	334	2.8
Mulliken village, Eaton County	190	159	14	4	3	-	6	41	143	1.1
Mundy township, Genesee County	4 873	4 174	328	138	-	-	78	1 343	3 452	0.6
Munising city, Alger County	1 124	1 001	68	22	7	-	149	518	457	3.6
Munising township, Alger County	815	349	23	54	122	-	16	193	606	1.3
Munro township, Cheboygan County	263	4	2	41	44	-	11	81	171	1.5
Muskegon city, Muskegon County	14 561	13 568	607	49	126	34	2 034	6 374	6 153	5.5
Muskegon township, Muskegon County	6 561	6 130	205	44	120	-	466	2 115	3 980	1.1
Muskegon Heights city, Muskegon County	4 510	4 198	251	22	-	-	934	1 965	1 611	8.5
Mussey township, St. Clair County	1 284	710	92	75	25	4	63	326	895	1.8
Nadeau township, Menominee County	482	141	12	57	69	-	19	138	325	3.3
Nahma township, Delta County	230	2	4	40	35	-	2	82	146	5.7
Napoleon CDP, Jackson County	492	381	45	8	27	-	18	143	331	3.7
Napoleon township, Jackson County	2 592	2 020	122	88	80	-	49	698	1 845	2.5
Nashville village, Barry County	650	534	45	16	18	-	53	252	345	2.5
Negaunee city, Marquette County	1 933	1 589	144	120	14	-	217	627	1 089	1.1
Negaunee township, Marquette County	1 042	485	56	173	96	-	28	203	811	1.3
Nelson township, Kent County	1 403	510	22	162	135	3	65	253	1 085	2.8
Nester township, Roscommon County	105	2	-	9	16	-	5	34	66	1.9
Newark township, Gratiot County	397	17	19	86	21	6	13	87	297	-
Newaygo city, Newaygo County	629	479	34	35	26	5	49	241	339	3.5
New Baltimore city, Macomb County	2 942	2 628	254	-	15	10	151	827	1 964	1.2
Newberg township, Cass County	647	17	18	125	89	-	20	146	481	4.0
Newberry village, Luce County	709	560	30	54	51	-	64	315	330	4.2
New Buffalo city, Berrien County	957	809	131	12	-	-	101	350	506	2.7
New Buffalo township, Berrien County	1 083	646	197	105	33	3	35	384	664	0.5
New Era village, Oceana County	158	134	17	-	2	-	6	50	102	-
Newfield township, Oceana County	945	305	13	80	89	-	42	254	649	3.9
New Haven township, Gratiot County	351	30	10	61	21	-	8	61	282	2.3
New Haven village, Macomb County	1 079	1 033	29	-	-	-	61	399	619	5.9
New Haven township, Shiawassee County	484	17	9	173	21	-	5	70	409	-
Newkirk township, Lake County	294	-	7	33	71	-	14	100	180	4.1
New Lothrop village, Shiawassee County	231	214	15	-	-	-	16	55	160	2.6
Newton township, Calhoun County	1 027	569	53	115	48	-	9	293	725	-
Newton township, Mackinac County	169	6	4	16	31	-	9	75	85	6.5
Niles city	5 041	4 184	670	55	93	27	586	2 224	2 231	5.6
Berrien County (part)	5 041	4 184	670	55	93	27	586	2 224	2 231	5.6
Cass County (part)	-	-	-	-	-	-	-	-	-	(X)
Niles township, Berrien County	5 305	4 090	656	229	114	13	260	1 776	3 269	1.8
Noble township, Branch County	162	2	4	41	21	-	12	43	107	7.4
Norman township, Manistee County	672	9	20	64	76	-	23	225	424	3.3
North Adams village, Hillsdale County	205	197	2	2	-	-	2	73	130	2.4
North Allis township, Presque Isle County	259	142	12	21	24	-	9	81	169	2.3
North Branch village, Lapeer County	404	350	20	6	14	7	53	187	164	6.4
North Branch township, Lapeer County	1 189	495	71	156	56	11	74	274	841	3.2
Northfield township, Washtenaw County	3 161	2 401	136	208	40	-	101	741	2 319	1.6
North Muskegon city, Muskegon County	1 636	1 472	156	-	-	-	72	518	1 046	1.8
North Plains township, Ionia County	469	165	14	83	26	2	12	112	345	5.8
Northport village, Leelanau County	284	116	49	91	10	-	23	94	167	2.5
North Shade township, Gratiot County	240	39	8	58	16	-	4	35	201	1.7
North Star township, Gratiot County	369	91	13	55	16	-	9	98	262	1.9
Northview CDP, Kent County	5 671	5 286	208	62	40	15	279	1 920	3 472	0.6
Northville city	2 704	2 484	139	12	58	-	91	840	1 773	1.6
Oakland County (part)	1 287	1 228	51	8	-	-	8	349	930	0.5
Wayne County (part)	1 417	1 256	88	4	58	-	83	491	843	2.5
Northville township, Wayne County	8 119	7 595	377	71	18	-	263	2 566	5 290	0.2
Norton Shores city, Muskegon County	8 994	8 427	246	51	45	-	291	2 932	5 771	0.7
Norvell township, Jackson County	1 140	560	55	96	37	-	27	335	778	1.2
Norway city, Dickinson County	1 294	1 102	28	62	28	-	132	469	693	1.5
Norway township, Dickinson County	619	297	13	70	37	-	32	171	416	1.5
Norwich township, Missaukee County	262	4	2	36	50	-	16	68	178	6.9
Norwich township, Newaygo County	185	27	7	25	30	-	6	37	142	4.3
Norwood township, Charlevoix County	276	3	12	30	25	-	10	62	204	1.8
Nottawa township, Isabella County	849	440	33	80	38	2	18	248	583	1.6
Nottawa township, St. Joseph County	1 329	824	81	52	146	-	141	387	801	9.5
Novesta township, Tuscola County	576	1	23	124	41	2	28	148	400	4.7
Novi city, Oakland County	18 732	17 326	1 072	90	8	15	527	5 852	12 353	0.7

Table 22. **Fuels and Equipment Characteristics: 2000**—Con.

[Data based on a sample (except Tables 65-68). For information on confidentiality protection, coverage, sampling error, and nonsampling error, see Appendix G.
For location of definitions, see "How to Use This Census Report"]

State County Place and County Subdivision	Occupied housing units	House heating fuel					Vehicles available			Percent no telephone service available
		Utility gas	Electricity	Fuel oil, kerosene, etc.	Coal or coke, wood, solar energy, or other fuel	None	None	1	2 or more	
PLACE AND COUNTY SUBDIVISION—Con.										
Novi township, Oakland County	66	66	-	-	-	-	2	6	58	-
Nunda township, Cheboygan County	371	85	8	19	58	-	14	109	248	6.2
Oakfield township, Kent County	1 821	554	50	226	90	13	35	383	1 403	2.8
Oakland charter township, Oakland County	4 341	3 878	103	144	16	-	93	538	3 710	0.1
Oakley village, Saginaw County	139	123	6	-	-	-	8	49	82	4.3
Oak Park city, Oakland County	11 104	10 156	720	93	45	7	1 062	4 199	5 843	1.1
Oceola township, Livingston County	2 756	1 197	184	220	59	9	41	434	2 281	1.5
Ocqueoc township, Presque Isle County	290	16	12	40	43	-	17	98	175	4.1
Odessa township, Ionia County	1 492	962	105	140	49	-	69	497	926	4.4
Ogden township, Lenawee County	383	21	15	73	15	-	4	72	307	1.0
Ogemaw township, Ogemaw County	437	84	35	52	66	-	11	109	317	2.1
Okemos CDP, Ingham County	9 190	7 614	1 190	108	93	46	331	2 872	5 987	0.8
Olive township, Clinton County	827	138	44	223	37	-	4	146	677	1.8
Olive township, Ottawa County	1 446	859	69	152	61	10	36	295	1 115	1.5
Oliver township, Huron County	647	391	40	81	14	2	22	262	363	3.6
Oliver township, Kalkaska County	129	-	-	5	22	-	3	41	85	6.2
Olivet city, Eaton County	482	339	122	4	2	11	23	205	254	6.4
Omer city, Arenac County	141	123	-	2	5	-	15	30	96	3.5
Onaway city, Presque Isle County	436	353	31	26	8	-	68	196	172	8.9
Oneida charter township, Eaton County	1 349	781	74	189	25	2	53	221	1 075	0.5
Onekama village, Manistee County	231	63	46	63	5	2	20	104	107	3.0
Onekama township, Manistee County	615	82	97	159	31	2	33	227	355	1.5
Onondaga township, Ingham County	996	26	37	287	53	-	42	208	746	1.1
Onota township, Alger County	146	-	-	2	40	-	5	40	101	2.1
Onsted village, Lenawee County	318	243	53	16	2	-	19	124	175	3.5
Ontonagon village, Ontonagon County	762	510	78	114	29	-	76	290	396	0.9
Ontonagon township, Ontonagon County	1 282	649	97	227	127	11	80	420	782	2.2
Ontwa township, Cass County	2 387	1 927	206	63	49	4	88	718	1 581	2.3
Orange township, Ionia County	370	56	10	87	23	3	7	85	278	1.1
Orange township, Kalkaska County	432	2	2	41	68	-	8	127	297	3.5
Orangeville township, Barry County	1 276	683	38	69	46	-	16	400	860	1.3
Orchard Lake Village city, Oakland County	750	735	11	-	-	-	-	62	688	-
Oregon township, Lapeer County	2 089	704	97	466	44	-	14	370	1 705	0.5
Orient township, Osceola County	318	8	11	42	32	-	10	114	194	5.3
Orion township, Oakland County	12 247	11 381	643	56	78	6	235	3 058	8 954	0.7
Orleans township, Ionia County	985	237	36	205	58	-	35	237	713	4.9
Oronoko charter township, Berrien County	3 295	1 659	880	260	112	25	248	1 186	1 861	0.9
Ortonville village, Oakland County	535	451	63	13	2	-	19	161	355	2.1
Osceola township, Houghton County	783	541	40	121	40	-	43	300	440	1.1
Osceola township, Osceola County	424	70	19	48	51	-	14	112	298	4.5
Oscoda CDP, Iosco County	467	412	45	5	-	-	72	215	180	2.8
Oscoda township, Iosco County	3 185	2 376	248	87	65	-	194	1 283	1 708	4.8
Oshtemo township, Kalamazoo County	7 552	5 561	1 017	382	121	41	631	2 894	4 027	0.9
Ossineke CDP, Alpena County	414	339	14	10	26	-	43	130	241	5.3
Ossineke township, Alpena County	664	22	9	165	123	-	24	173	467	1.5
Otisco township, Ionia County	784	253	19	127	34	-	12	242	530	1.9
Otisville village, Genesee County	336	307	11	4	2	1	19	102	215	2.1
Otsego city, Allegan County	1 556	1 414	50	31	35	11	155	587	814	3.1
Otsego township, Allegan County	1 767	1 014	16	223	102	-	62	383	1 322	3.6
Otsego Lake township, Otsego County	1 066	350	86	26	54	-	29	350	687	1.2
Otter Lake village	160	129	4	4	4	-	9	44	107	6.3
Genesee County (part)	18	2	-	-	4	-	2	2	14	16.7
Lapeer County (part)	142	127	4	4	-	-	7	42	93	4.9
Otto township, Oceana County	261	3	3	26	28	-	9	56	196	3.4
Overisel township, Allegan County	871	518	24	81	20	3	21	134	716	1.8
Ovid township, Branch County	1 038	336	112	179	29	-	33	300	705	2.6
Ovid village	578	517	40	10	7	2	13	213	352	3.3
Clinton County (part)	576	515	40	10	7	2	13	213	350	3.3
Shiawassee County (part)	2	2	-	-	-	-	-	-	2	-
Ovid township, Clinton County	1 225	672	81	171	20	2	58	328	839	2.2
Owendale village, Huron County	97	93	4	-	-	-	6	33	58	2.1
Owosso city, Shiawassee County	6 309	5 581	625	21	16	-	499	2 650	3 160	4.3
Owosso township, Shiawassee County	1 845	1 344	110	121	20	-	78	545	1 222	0.9
Oxford village, Oakland County	1 433	1 272	104	5	21	31	49	481	903	1.8
Oxford charter township, Oakland County	5 787	4 925	261	103	81	31	113	1 538	4 136	1.5
Palmer CDP, Marquette County	179	145	-	26	2	-	18	52	109	-
Palmyra township, Lenawee County	782	506	17	83	11	-	8	185	589	2.0
Paradise township, Grand Traverse County	1 377	514	49	137	99	8	31	308	1 038	2.1
Parchment city, Kalamazoo County	822	726	47	23	10	-	77	314	431	1.2
Paris township, Huron County	203	-	15	88	11	-	7	76	120	2.0
Park township, Ottawa County	6 110	5 568	272	107	35	-	140	1 164	4 806	0.2
Park township, St. Joseph County	996	547	54	84	42	5	11	254	731	2.5
Parma village, Jackson County	307	260	32	9	4	-	7	100	200	1.6
Parma township, Jackson County	942	369	38	119	72	-	37	193	712	1.8
Pavilion township, Kalamazoo County	2 114	1 286	108	190	51	-	17	583	1 514	1.6
Paw Paw village, Van Buren County	1 409	1 166	182	17	26	-	105	594	710	2.5
Paw Paw township, Van Buren County	2 804	2 003	351	98	52	10	154	878	1 772	2.2
Paw Paw Lake CDP, Berrien County	1 644	1 341	175	64	10	-	121	528	995	1.8
Peacock township, Lake County	219	18	-	7	29	-	9	96	114	7.8
Peaine township, Charlevoix County	115	-	8	43	40	-	5	44	66	7.0
Pearl Beach CDP, St. Clair County	1 406	1 351	25	8	15	-	71	365	970	0.4
Peck village, Sanilac County	244	224	8	10	-	-	18	83	143	2.9
Pellston village, Emmet County	257	159	2	24	7	-	4	74	179	3.5
Peninsula township, Grand Traverse County	2 178	1 502	147	196	26	18	31	515	1 632	0.6
Penn township, Cass County	743	211	81	181	46	-	31	212	500	10.8
Pennfield charter township, Calhoun County	3 519	2 604	448	204	65	5	182	1 105	2 232	0.7

Table 22. **Fuels and Equipment Characteristics: 2000**—Con.

[Data based on a sample (except Tables 65-68). For information on confidentiality protection, coverage, sampling error, and nonsampling error, see Appendix G.
For location of definitions, see "How to Use This Census Report"]

State County Place and County Subdivision	Occupied housing units	House heating fuel					Vehicles available			Percent no telephone service available
		Utility gas	Electricity	Fuel oil, kerosene, etc.	Coal or coke, wood, solar energy, or other fuel	None	None	1	2 or more	
PLACE AND COUNTY SUBDIVISION—Con.										
Pentland township, Luce County	699	342	45	83	77	-	15	250	434	3.0
Pentwater village, Oceana County	468	413	35	4	2	-	25	207	236	1.7
Pentwater township, Oceana County	706	498	49	16	16	3	31	268	407	1.7
Pere Marquette charter township, Mason County	846	654	20	63	6	4	38	211	597	1.8
Perrinton village, Gratiot County	169	142	20	-	4	-	9	61	99	1.2
Perry city, Shiawassee County	750	603	80	37	4	3	41	209	500	2.3
Perry township, Shiawassee County	1 566	966	84	116	24	-	64	364	1 138	1.1
Petersburg city, Monroe County	416	386	13	2	7	-	25	113	278	2.2
Petoskey city, Emmet County	2 740	2 388	247	15	43	-	331	1 230	1 179	0.3
Pewamo village, Ionia County	198	178	4	8	-	-	12	48	138	2.0
Pickford township, Chippewa County	618	10	106	199	65	1	26	163	429	-
Pierson village, Montcalm County	64	2	-	9	5	-	2	16	46	26.6
Pierson township, Montcalm County	1 012	329	9	103	70	-	27	233	752	4.2
Pigeon village, Huron County	494	434	37	13	4	-	22	191	281	2.4
Pinckney village, Livingston County	724	677	27	3	6	-	14	157	553	0.6
Pinconning city, Bay County	599	535	44	7	-	11	68	264	267	3.5
Pinconning township, Bay County	993	421	37	86	45	5	38	267	688	2.6
Pine township, Montcalm County	608	89	19	80	61	-	31	151	426	7.6
Pine Grove township, Van Buren County	1 018	306	46	238	59	3	23	226	769	1.6
Pine River township, Gratiot County	900	502	39	78	44	-	52	267	581	2.0
Pinora township, Lake County	251	10	4	22	34	-	6	72	173	4.0
Pioneer township, Missaukee County	179	2	7	27	20	-	6	47	126	6.1
Pipestone township, Berrien County	842	80	162	256	50	3	18	203	621	4.3
Pittsfield charter township, Washtenaw County	11 823	10 309	1 107	110	44	7	578	4 192	7 053	0.4
Pittsford township, Hillsdale County	572	176	16	80	47	-	18	128	426	0.7
Plainfield township, Iosco County	1 891	368	76	101	199	14	138	745	1 008	4.9
Plainfield township, Kent County	11 026	10 073	416	125	141	15	393	3 141	7 492	1.0
Plainwell city, Allegan County	1 427	1 251	123	25	9	-	96	519	812	1.9
Platte township, Benzie County	149	2	7	17	37	3	3	46	100	6.0
Pleasanton township, Manistee County	354	14	21	68	77	1	8	121	225	1.1
Pleasant Plains township, Lake County	667	231	17	38	57	2	67	303	297	6.3
Pleasant Ridge city, Oakland County	1 110	1 076	8	21	5	-	16	334	760	0.4
Pleasantview township, Emmet County	285	143	4	16	23	-	2	78	205	2.1
Plymouth city, Wayne County	4 373	3 920	356	22	36	26	331	1 758	2 284	1.1
Plymouth township, Wayne County	10 706	9 713	604	79	183	46	455	2 908	7 343	0.7
Plymouth Township CDP, Wayne County	10 706	9 713	604	79	183	46	455	2 908	7 343	0.7
Pointe Aux Barques township, Huron County	5	-	-	-	-	-	-	2	3	-
Pokagon township, Cass County	831	391	92	99	46	-	26	216	589	0.5
Polkton township, Ottawa County	759	185	30	267	45	-	28	148	583	2.9
Pontiac city, Oakland County	24 234	21 353	2 133	132	186	164	3 781	10 331	10 122	6.5
Portage township, Houghton County	1 290	385	157	341	156	-	87	359	844	1.2
Portage city, Kalamazoo County	18 147	16 220	1 305	327	77	85	782	6 080	11 285	0.7
Portage township, Mackinac County	447	6	50	42	107	2	30	147	270	2.0
Port Austin village, Huron County	352	338	6	4	2	-	34	178	140	2.3
Port Austin township, Huron County	747	526	19	31	30	-	52	327	368	3.5
Porter township, Cass County	1 523	388	248	202	94	-	27	348	1 148	2.0
Porter township, Midland County	460	6	4	78	37	-	23	94	343	1.7
Porter township, Van Buren County	934	300	113	107	64	-	28	241	665	2.8
Port Hope village, Huron County	121	114	7	-	-	-	9	49	63	-
Port Huron city, St. Clair County	12 957	11 793	727	94	150	40	1 798	5 334	5 825	6.2
Port Huron township, St. Clair County	3 310	2 981	191	50	19	-	237	932	2 141	3.5
Portland city, Ionia County	1 510	1 353	110	9	-	-	81	435	994	1.8
Portland township, Ionia County	828	281	32	159	61	-	12	124	692	-
Port Sanilac village, Sanilac County	319	287	28	-	4	-	25	145	149	3.4
Port Sheldon township, Ottawa County	1 498	1 101	33	62	68	-	40	228	1 230	1.3
Portsmouth township, Bay County	1 408	1 099	18	119	-	-	61	378	969	1.3
Posen village, Presque Isle County	124	100	2	4	16	-	8	46	70	3.2
Posen township, Presque Isle County	396	166	2	76	78	-	20	101	275	2.5
Potterville city, Eaton County	806	701	78	7	17	3	41	270	495	2.9
Powell township, Marquette County	329	4	8	37	75	-	13	81	235	4.6
Powers village, Menominee County	119	96	9	4	7	-	22	41	56	2.5
Prairie Ronde township, Kalamazoo County	707	121	51	76	74	-	8	125	574	1.3
Prairieville township, Barry County	1 223	655	36	165	46	-	25	236	962	0.8
Prescott village, Ogemaw County	112	-	2	16	10	-	6	30	76	4.5
Presque Isle township, Presque Isle County	730	205	43	79	49	-	18	214	498	0.8
Prudenville CDP, Roscommon County	796	727	33	-	17	-	54	332	410	3.4
Pulaski township, Jackson County	701	133	8	87	68	-	20	150	531	2.0
Pulawski township, Presque Isle County	149	13	-	43	34	-	3	29	117	-
Putnam township, Livingston County	2 626	1 804	88	167	52	-	50	545	2 031	0.5
Quincy village, Branch County	638	572	46	11	5	-	60	219	359	6.3
Quincy township, Branch County	1 596	1 038	75	156	64	7	90	425	1 081	4.0
Quincy township, Houghton County	100	32	5	43	11	-	11	42	47	3.0
Quinnesec CDP, Dickinson County	426	383	5	18	6	-	13	73	340	1.4
Raber township, Chippewa County	301	1	13	85	59	-	43	100	158	5.6
Raisin township, Lenawee County	2 261	1 841	21	128	22	-	15	390	1 856	0.8
Raisinville township, Monroe County	1 680	1 259	54	65	35	-	12	305	1 363	0.7
Ransom township, Hillsdale County	317	5	7	52	27	-	8	87	222	10.1
Rapid River township, Kalkaska County	360	12	2	22	40	-	12	98	250	5.3
Ravenna village, Muskegon County	443	401	19	10	4	3	22	117	304	0.5
Ravenna township, Muskegon County	994	503	40	115	60	9	66	255	673	1.7
Ray township, Macomb County	1 305	706	64	156	14	-	26	198	1 081	0.4
Reading city, Hillsdale County	422	371	15	20	4	-	31	162	229	4.7
Reading township, Hillsdale County	708	48	57	115	49	-	19	240	449	3.8
Readmond township, Emmet County	200	3	11	16	45	-	3	62	135	0.5
Redding township, Clare County	218	-	7	15	31	-	7	83	128	4.1
Redford CDP, Wayne County	20 182	19 460	402	131	57	34	1 175	6 871	12 136	1.0
Redford township, Wayne County	20 182	19 460	402	131	57	34	1 175	6 871	12 136	1.0
Reed City city, Osceola County	1 001	823	102	3	27	18	138	453	410	5.9
Reeder township, Missaukee County	379	38	16	38	46	3	8	95	276	5.3

Table 22. **Fuels and Equipment Characteristics: 2000**—Con.

[Data based on a sample (except Tables 65-68). For information on confidentiality protection, coverage, sampling error, and nonsampling error, see Appendix G.
For location of definitions, see "How to Use This Census Report"]

State County Place and County Subdivision	Occupied housing units	House heating fuel					Vehicles available			Percent no telephone service available
		Utility gas	Electricity	Fuel oil, kerosene, etc.	Coal or coke, wood, solar energy, or other fuel	None	None	1	2 or more	
PLACE AND COUNTY SUBDIVISION—Con.										
Reese village, Tuscola County	607	540	52	-	5	2	18	235	354	1.6
Reno township, Iosco County	245	67	6	19	41	-	21	57	167	10.2
Republic CDP, Marquette County	273	-	17	165	11	2	26	74	173	3.7
Republic township, Marquette County	502	2	27	241	63	2	40	130	332	4.4
Resort township, Emmet County	890	485	37	59	58	-	22	217	651	1.0
Reynolds township, Montcalm County	1 532	648	68	27	103	1	96	413	1 023	6.9
Rich township, Lapeer County	490	21	20	105	22	3	19	93	378	3.9
Richfield township, Genesee County	2 967	2 210	117	129	57	-	70	647	2 250	0.8
Richfield township, Roscommon County	1 906	1 242	112	43	67	4	102	862	942	3.1
Richland village, Kalamazoo County	253	232	8	13	-	-	16	76	161	-
Richland township, Kalamazoo County	2 393	1 444	172	249	45	5	33	572	1 788	0.1
Richland township, Missaukee County	481	19	13	111	65	-	7	68	406	2.5
Richland township, Montcalm County	1 050	374	26	77	52	-	60	294	696	6.4
Richland township, Ogemaw County	379	5	16	37	31	-	17	108	254	2.6
Richland township, Saginaw County	1 567	811	112	197	48	-	46	374	1 147	2.0
Richmond city	1 976	1 690	216	13	23	14	88	761	1 127	3.3
Macomb County (part)	1 976	1 690	216	13	23	14	88	761	1 127	3.3
St. Clair County (part)	-	-	-	-	-	-	-	-	-	(X)
Richmond township, Macomb County	1 015	469	42	124	15	-	25	132	858	0.7
Richmond township, Marquette County	394	153	5	96	31	-	32	113	249	-
Richmond township, Osceola County	626	252	16	85	54	-	19	172	435	3.0
Ridgeway township, Lenawee County	579	315	21	80	9	2	29	119	431	2.1
Riga township, Lenawee County	503	124	18	51	15	-	9	110	384	-
Riley township, Clinton County	610	2	30	223	32	-	14	85	511	0.3
Riley township, St. Clair County	1 011	272	43	95	25	-	18	163	830	1.4
River Rouge city, Wayne County	3 640	3 457	82	-	35	29	768	1 624	1 248	10.1
Riverside township, Missaukee County	323	72	2	50	27	-	8	74	241	4.6
Riverton township, Mason County	437	6	16	117	73	-	36	95	306	9.4
Riverview city, Wayne County	5 352	4 890	397	12	33	20	511	1 794	3 047	2.4
Rives township, Jackson County	1 682	633	78	225	92	-	33	367	1 282	1.5
Robin Glen-Indiantown CDP, Saginaw County	477	445	10	-	6	-	46	222	209	2.3
Robinson township, Ottawa County	1 785	1 012	70	122	79	-	30	270	1 485	0.7
Rochester city, Oakland County	4 667	3 949	590	32	61	-	214	1 854	2 599	1.1
Rochester Hills city, Oakland County	26 321	24 476	1 458	136	92	24	1 125	7 132	18 064	0.4
Rockford city, Kent County	1 741	1 597	123	8	13	-	139	594	1 008	1.0
Rockland township, Ontonagon County	130	2	5	52	22	-	16	31	83	1.5
Rock River township, Alger County	514	119	10	89	122	-	17	142	355	1.8
Rockwood city, Wayne County	1 318	1 207	90	-	15	-	68	417	833	2.4
Rogers township, Presque Isle County	386	115	6	26	56	-	7	85	294	1.3
Rogers City city, Presque Isle County	1 482	1 398	12	12	36	2	109	591	782	3.6
Rolland township, Isabella County	455	128	10	54	31	2	12	125	318	2.0
Rollin township, Lenawee County	1 267	740	75	124	21	7	83	383	801	3.6
Rome township, Lenawee County	615	242	4	110	32	2	9	125	481	1.3
Romeo village, Macomb County	1 528	1 499	15	-	14	-	157	603	768	0.3
Romulus city, Wayne County	8 439	7 594	598	76	25	17	598	2 875	4 966	3.3
Ronald township, Ionia County	650	107	15	133	44	-	18	133	499	4.2
Roosevelt Park city, Muskegon County	1 773	1 688	54	9	14	8	86	858	829	1.5
Roscommon village, Roscommon County	435	384	34	-	8	-	63	221	151	5.5
Roscommon township, Roscommon County	1 722	952	71	6	57	-	131	615	976	4.4
Rose township, Oakland County	2 144	998	140	95	43	-	19	298	1 827	1.4
Rose township, Ogemaw County	558	45	26	39	91	-	36	166	356	4.1
Rosebush village, Isabella County	144	128	10	-	-	4	7	56	81	2.8
Rose City city, Ogemaw County	239	167	35	8	14	-	32	80	127	7.1
Rose Lake township, Osceola County	488	7	6	49	58	-	17	142	329	2.5
Roseville city, Macomb County	19 976	18 081	1 431	51	168	74	1 410	7 674	10 892	1.6
Ross township, Kalamazoo County	2 034	1 360	114	185	41	2	32	511	1 491	0.9
Rothbury village, Oceana County	151	132	-	8	4	-	6	42	103	6.6
Roxand township, Eaton County	657	236	18	167	37	-	20	123	514	0.8
Royal Oak city, Oakland County	28 880	25 538	2 380	221	391	130	1 895	12 203	14 782	0.9
Royal Oak charter township, Oakland County	2 511	1 921	493	6	21	18	561	1 427	523	4.2
Royalton township, Berrien County	1 299	869	160	139	17	-	29	186	1 084	0.5
Rubicon township, Huron County	303	195	24	24	10	-	17	92	194	-
Rudyard township, Chippewa County	489	159	8	146	63	-	25	142	322	3.9
Rush township, Shiawassee County	503	175	23	112	25	-	7	97	399	0.6
Rust township, Montmorency County	237	48	1	43	48	-	4	67	166	2.5
Rutland charter township, Barry County	1 319	738	29	85	75	-	35	359	925	2.7
Sage township, Gladwin County	987	291	27	76	99	-	42	306	639	2.1
Saginaw city, Saginaw County	23 189	20 086	2 550	106	119	127	3 409	10 265	9 515	5.6
Saginaw charter township, Saginaw County	17 093	15 012	1 707	103	89	28	1 202	6 268	9 623	0.7
Saginaw Township North CDP, Saginaw County	10 704	9 283	1 229	40	28	22	877	3 973	5 854	0.8
Saginaw Township South CDP, Saginaw County	6 090	5 452	464	55	61	6	325	2 264	3 501	0.5
Sagola township, Dickinson County	485	58	22	106	71	-	35	114	336	3.5
St. Charles village, Saginaw County	865	787	47	10	5	2	52	292	521	5.3
St. Charles township, Saginaw County	1 303	939	50	63	29	2	52	388	863	4.8
St. Clair city, St. Clair County	2 336	2 071	231	-	-	-	152	901	1 283	0.3
St. Clair township, St. Clair County	2 253	1 565	170	113	67	-	26	442	1 785	1.9
St. Clair Shores city, Macomb County	27 438	25 897	1 141	87	159	14	1 481	10 756	15 201	0.7
St. Helen CDP, Roscommon County	1 405	985	103	19	64	4	90	687	628	4.1
St. Ignace city, Mackinac County	1 073	798	199	32	11	-	99	454	520	2.9
St. Ignace township, Mackinac County	434	99	38	67	53	-	29	147	258	4.1
St. James township, Charlevoix County	139	3	20	70	24	-	7	38	94	1.4
St. Johns city, Clinton County	2 972	2 619	246	22	37	9	172	1 084	1 716	1.7
St. Joseph city, Berrien County	4 087	3 446	418	121	45	22	318	1 985	1 784	0.9
St. Joseph charter township, Berrien County	4 126	3 774	230	112	10	-	132	1 247	2 747	0.5
St. Louis city, Gratiot County	1 456	1 316	118	5	9	-	78	710	668	3.8
Salem township, Allegan County	1 150	487	11	91	41	-	62	156	932	1.4
Salem township, Washtenaw County	1 928	1 318	84	200	14	-	24	419	1 485	1.1

Table 22. **Fuels and Equipment Characteristics: 2000**—Con.

[Data based on a sample (except Tables 65-68). For information on confidentiality protection, coverage, sampling error, and nonsampling error, see Appendix G.
For location of definitions, see "How to Use This Census Report"]

State County Place and County Subdivision	Occupied housing units	House heating fuel					Vehicles available			Percent no telephone service available
		Utility gas	Electricity	Fuel oil, kerosene, etc.	Coal or coke, wood, solar energy, or other fuel	None	None	1	2 or more	
PLACE AND COUNTY SUBDIVISION—Con.										
Saline city, Washtenaw County	3 149	2 934	155	16	29	10	89	1 057	2 003	0.2
Saline township, Washtenaw County	457	243	14	85	13	-	11	59	387	1.1
Sanborn township, Alpena County	836	497	28	73	115	-	63	230	543	4.1
Sand Beach township, Huron County	567	189	42	82	56	4	41	163	363	1.4
Sand Lake village, Kent County	182	153	16	6	2	3	38	52	92	7.7
Sands township, Marquette County	776	331	33	78	47	-	12	160	604	0.5
Sandstone township, Jackson County	1 322	649	143	90	44	-	35	299	988	1.5
Sandusky city, Sanilac County	1 069	838	179	21	9	14	108	490	471	1.1
Sanford village, Midland County	390	342	25	9	7	-	19	98	273	2.1
Sanilac township, Sanilac County	1 139	594	61	65	52	2	79	432	628	2.2
Saranac village, Ionia County	568	468	94	2	2	-	47	234	287	2.1
Sauble township, Lake County	163	3	8	7	25	-	8	59	96	3.1
Saugatuck city, Allegan County	565	491	45	2	8	9	34	260	271	1.6
Saugatuck township, Allegan County	1 565	953	110	124	36	2	44	514	1 007	1.6
Sault Ste. Marie city, Chippewa County	5 736	4 649	622	195	151	6	632	2 558	2 546	2.8
Schoolcraft township, Houghton County	796	496	16	135	84	-	72	261	463	0.6
Schoolcraft village, Kalamazoo County	615	566	38	4	2	-	43	174	398	1.8
Schoolcraft township, Kalamazoo County	2 761	2 146	291	109	24	3	136	770	1 855	2.2
Scio township, Washtenaw County	6 038	5 447	175	128	44	4	104	1 678	4 256	1.0
Sciota township, Shiawassee County	628	86	37	112	53	3	13	98	517	1.6
Scipio township, Hillsdale County	615	112	13	48	24	-	27	146	442	3.9
Scottville city, Mason County	507	459	34	-	4	-	43	233	231	5.5
Sebewa township, Ionia County	406	16	12	93	47	-	11	88	307	0.5
Sebewaing village, Huron County	870	734	55	17	31	8	77	330	463	3.2
Sebewaing township, Huron County	1 252	901	80	79	33	8	97	431	724	2.9
Secord township, Gladwin County	544	7	24	27	16	-	30	189	325	1.8
Selma township, Wexford County	768	321	24	50	54	-	30	270	468	2.6
Seneca township, Lenawee County	460	106	12	63	22	-	6	80	374	2.2
Seney township, Schoolcraft County	47	-	2	4	5	-	2	10	35	-
Seville township, Gratiot County	866	271	15	42	44	-	15	234	617	1.4
Sharon township, Washtenaw County	591	23	29	164	40	-	12	57	522	1.0
Shelby CDP, Macomb County	24 462	22 849	1 169	172	62	5	790	7 032	16 640	0.7
Shelby charter township, Macomb County	24 462	22 849	1 169	172	62	5	790	7 032	16 640	0.7
Shelby village, Oceana County	705	617	50	17	5	-	56	260	389	4.8
Shelby township, Oceana County	1 382	866	77	141	36	-	66	436	880	3.3
Shepherd village, Isabella County	621	531	54	4	15	9	37	244	340	1.6
Sheridan township, Calhoun County	773	393	14	89	49	-	20	233	520	4.4
Sheridan township, Clare County	480	3	21	63	83	-	76	111	293	10.6
Sheridan township, Huron County	254	18	22	71	35	-	2	66	186	2.4
Sheridan township, Mason County	394	9	6	29	63	2	20	107	267	4.1
Sheridan township, Mecosta County	515	40	12	45	57	-	22	179	314	8.5
Sheridan village, Montcalm County	293	234	37	3	7	-	9	130	154	1.7
Sheridan charter township, Newaygo County	823	350	47	193	29	-	18	238	567	1.8
Sherman township, Gladwin County	424	24	14	34	45	-	31	121	272	5.9
Sherman township, Huron County	444	107	35	84	45	1	21	125	298	2.3
Sherman township, Iosco County	195	20	2	20	33	-	10	39	146	3.1
Sherman township, Isabella County	1 023	256	41	35	41	2	54	287	682	2.2
Sherman township, Keweenaw County	36	-	-	18	-	-	8	8	20	-
Sherman township, Mason County	427	7	7	65	65	-	13	123	291	4.0
Sherman township, Newaygo County	749	304	17	106	57	2	43	220	486	4.8
Sherman township, Osceola County	374	7	8	61	58	-	17	83	274	4.5
Sherman township, St. Joseph County	1 144	534	68	81	127	-	49	271	824	2.6
Sherwood village, Branch County	116	100	2	6	-	-	-	38	78	10.3
Sherwood township, Branch County	904	316	20	138	67	-	24	307	573	10.3
Shiawassee township, Shiawassee County	1 009	372	36	187	62	-	44	188	777	2.6
Shields CDP, Saginaw County	2 525	2 140	317	24	20	-	70	653	1 802	0.2
Shoreham village, Berrien County	423	344	71	6	2	-	36	161	226	-
Shorewood-Tower Hills-Harbert CDP, Berrien County	726	472	154	55	21	-	39	248	439	-
Sidney township, Montcalm County	953	371	38	68	75	-	18	239	696	2.7
Sigel township, Huron County	193	31	26	60	8	3	6	62	125	2.1
Silver Creek township, Cass County	1 315	564	290	91	36	-	48	415	852	0.8
Sims township, Arenac County	506	386	30	13	20	-	21	166	319	1.8
Skandia township, Marquette County	359	10	13	89	81	-	17	84	258	2.8
Skidway Lake CDP, Ogemaw County	1 336	601	61	91	78	-	116	468	752	7.7
Slagle township, Wexford County	220	-	18	7	32	-	9	75	136	3.2
Sodus township, Berrien County	886	419	124	157	13	-	42	343	501	3.0
Solon township, Kent County	1 672	505	44	159	87	-	41	347	1 284	1.0
Solon township, Leelanau County	583	81	30	123	74	2	21	122	440	0.2
Somerset township, Hillsdale County	1 683	1 042	80	105	54	-	29	419	1 235	2.4
Soo township, Chippewa County	1 087	449	231	137	66	-	42	319	726	4.0
South Arm township, Charlevoix County	654	139	23	55	47	-	17	165	472	2.1
South Branch township, Crawford County	748	53	28	33	80	-	26	199	523	3.9
South Branch township, Wexford County	143	2	2	20	29	-	3	50	90	3.5
Southfield city, Oakland County	33 987	27 379	5 422	265	104	77	3 380	14 246	16 361	1.5
Southfield township, Oakland County	5 612	5 313	181	80	6	7	98	1 379	4 135	0.1
Southgate city, Wayne County	12 836	11 570	1 052	33	87	71	1 038	4 675	7 123	0.7
South Gull Lake CDP, Kalamazoo County	619	559	19	14	-	-	5	180	434	0.6
South Haven city	2 103	1 869	182	15	-	4	101	708	1 294	4.8
Allegan County (part)	7	7	-	-	-	-	-	-	7	-
Van Buren County (part)	2 096	1 862	182	15	-	4	101	708	1 287	4.8
South Haven charter township, Van Buren County	1 640	1 058	106	202	33	-	101	597	942	4.1
South Lyon city, Oakland County	4 252	3 872	242	17	50	29	160	1 716	2 376	1.7
South Monroe CDP, Monroe County	2 556	2 398	97	-	29	-	241	861	1 454	1.2
South Range village, Houghton County	355	117	61	151	16	-	40	157	158	2.8
South Rockwood village, Monroe County	449	431	11	-	2	-	5	109	335	0.2
Spalding township, Menominee County	622	257	13	75	68	-	54	146	422	4.3

Table 22. **Fuels and Equipment Characteristics: 2000**—Con.

[Data based on a sample (except Tables 65-68). For information on confidentiality protection, coverage, sampling error, and nonsampling error, see Appendix G.
For location of definitions, see "How to Use This Census Report"]

State County Place and County Subdivision	Occupied housing units	House heating fuel					Vehicles available			Percent no telephone service available
		Utility gas	Electricity	Fuel oil, kerosene, etc.	Coal or coke, wood, solar energy, or other fuel	None	None	1	2 or more	
PLACE AND COUNTY SUBDIVISION—Con.										
Sparta village, Kent County	1 610	1 464	104	16	8	18	119	599	892	2.7
Sparta township, Kent County	3 301	2 494	180	248	45	18	201	1 114	1 986	2.0
Spaulding township, Saginaw County	900	752	43	39	7	-	55	279	566	6.1
Speaker township, Sanilac County	507	124	39	54	36	-	16	121	370	3.2
Spencer township, Kent County	1 364	602	-	124	77	-	11	358	995	1.5
Spring Arbor CDP, Jackson County	674	529	102	7	-	20	94	288	292	2.7
Spring Arbor township, Jackson County	2 555	1 972	258	44	22	20	147	743	1 665	2.4
Springdale township, Manistee County	319	4	10	31	46	-	10	113	196	4.7
Springfield city, Calhoun County	2 157	1 981	89	7	26	30	118	1 004	1 035	5.4
Springfield township, Kalkaska County	458	31	13	44	52	-	21	104	333	5.0
Springfield township, Oakland County	4 618	3 802	257	127	48	-	125	874	3 619	1.1
Spring Lake village, Ottawa County	1 092	1 042	25	-	8	-	70	513	509	4.8
Spring Lake township, Ottawa County	5 235	4 775	311	31	47	-	198	1 689	3 348	1.5
Springport village, Jackson County	257	209	23	4	14	1	17	91	149	3.9
Springport township, Jackson County	775	264	45	79	86	3	25	189	561	2.2
Springvale township, Emmet County	613	22	8	45	80	-	29	141	443	3.1
Springville township, Wexford County	645	8	39	75	84	-	41	208	396	6.7
Spurr township, Baraga County	101	2	6	17	17	-	-	28	73	-
Stambaugh city, Iron County	580	509	46	6	8	-	66	256	258	2.9
Stambaugh township, Iron County	536	57	25	111	100	-	11	153	372	2.4
Standish city, Arenac County	616	497	62	28	11	9	60	309	247	5.2
Standish township, Arenac County	800	177	31	70	68	-	62	185	553	5.1
Stannard township, Ontonagon County	348	66	7	89	63	-	31	124	193	4.0
Stanton township, Houghton County	480	2	25	170	134	-	21	125	334	3.1
Stanton city, Montcalm County	551	480	41	7	6	-	63	218	270	9.6
Stanwood village, Mecosta County	79	65	2	-	4	-	-	21	58	2.5
Star township, Antrim County	314	10	6	32	22	-	14	99	201	9.2
Stephenson city, Menominee County	374	343	6	16	4	-	40	168	166	2.7
Stephenson township, Menominee County	282	51	10	67	51	-	8	65	209	4.6
Sterling village, Arenac County	186	165	6	2	4	-	4	68	114	5.9
Sterling Heights city, Macomb County	46 319	43 586	2 348	29	80	63	2 563	13 293	30 463	0.5
Stevensville village, Berrien County	523	388	109	10	13	-	20	217	286	-
Stockbridge village, Ingham County	482	379	76	8	8	2	20	180	282	1.2
Stockbridge township, Ingham County	1 206	576	117	95	25	2	38	285	883	1.7
Stony Point CDP, Monroe County	603	541	8	16	15	-	7	173	423	-
Stronach township, Manistee County	350	63	5	49	77	-	23	81	246	0.6
Sturgis city, St. Joseph County	4 288	3 653	278	39	67	169	497	1 738	2 053	6.0
Sturgis township, St. Joseph County	839	641	31	29	9	11	16	259	564	1.8
Sugar Island township, Chippewa County	294	6	33	24	61	2	19	74	201	3.4
Sullivan township, Muskegon County	897	281	26	109	36	-	9	226	662	-
Summerfield township, Clare County	205	5	2	6	22	-	13	84	108	1.0
Summerfield township, Monroe County	1 105	360	31	69	25	-	16	198	891	0.2
Summit township, Jackson County	8 710	8 029	451	62	31	12	575	2 816	5 319	1.2
Summit township, Mason County	402	69	47	60	41	-	20	92	290	2.0
Sumner township, Gratiot County	699	272	15	45	30	-	23	165	511	4.1
Sumpter township, Wayne County	4 110	3 439	142	146	48	-	72	1 049	2 989	2.8
Sunfield village, Eaton County	217	195	12	2	2	4	2	88	127	0.9
Sunfield township, Eaton County	777	341	31	106	37	8	12	183	582	0.9
Superior township, Chippewa County	525	209	56	57	49	5	20	169	336	2.9
Superior township, Washtenaw County	3 961	3 461	189	133	39	-	282	1 037	2 642	2.3
Surrey township, Clare County	1 460	902	67	28	54	4	125	533	802	2.5
Suttons Bay village, Leelanau County	265	230	20	8	4	-	8	123	134	0.8
Suttons Bay township, Leelanau County	1 100	668	49	124	72	2	50	348	702	2.6
Swan Creek township, Saginaw County	955	727	35	50	18	-	13	174	768	0.5
Swartz Creek city, Genesee County	2 235	2 111	80	-	14	-	153	758	1 324	0.9
Sweetwater township, Lake County	118	17	2	4	25	-	8	33	77	3.4
Sylvan township, Osceola County	381	10	6	59	33	-	32	106	243	6.8
Sylvan township, Washtenaw County	2 471	1 998	146	124	35	7	120	794	1 557	1.1
Sylvan Lake city, Oakland County	818	769	40	-	9	-	48	291	479	-
Tallmadge township, Ottawa County	2 283	1 692	71	105	63	-	30	435	1 818	-
Tawas township, Iosco County	638	283	22	50	66	-	21	168	449	2.5
Tawas City city, Iosco County	757	697	25	24	7	-	48	341	368	2.4
Taylor city, Wayne County	24 776	23 179	1 152	15	187	79	1 861	8 731	14 184	3.1
Taymouth township, Saginaw County	1 583	688	40	78	80	-	36	365	1 182	1.6
Tecumseh city, Lenawee County	3 449	3 008	234	91	65	6	179	1 138	2 132	1.7
Tecumseh township, Lenawee County	695	441	26	81	8	-	11	89	595	0.6
Tekonsha village, Calhoun County	296	275	4	11	6	-	21	96	179	4.7
Tekonsha township, Calhoun County	681	332	16	83	41	-	28	186	467	3.5
Temperance CDP, Monroe County	2 827	2 656	76	12	24	-	97	707	2 023	0.2
Texas township, Kalamazoo County	3 879	2 997	163	222	47	7	55	710	3 114	0.6
Thetford township, Genesee County	2 979	2 099	124	194	75	6	143	926	1 910	1.8
Thomas township, Saginaw County	4 545	3 935	386	68	37	-	129	1 170	3 246	0.4
Thompson township, Schoolcraft County	282	-	30	48	46	-	16	80	186	2.8
Thompsonville village, Benzie County	186	-	3	48	11	-	7	61	118	2.2
Thornapple township, Barry County	2 292	1 373	109	169	32	14	62	464	1 766	1.4
Three Oaks village, Berrien County	744	629	96	8	2	-	52	284	408	3.8
Three Oaks township, Berrien County	1 176	710	178	104	39	-	68	408	700	3.1
Three Rivers city, St. Joseph County	2 970	2 568	241	7	80	30	347	1 260	1 363	7.7
Tilden township, Marquette County	398	120	13	99	36	-	9	83	306	2.0
Tittabawassee township, Saginaw County	2 383	1 798	86	113	70	-	57	502	1 824	0.3
Tobacco township, Gladwin County	1 026	523	36	24	64	-	37	236	753	2.4
Tompkins township, Jackson County	980	154	35	196	70	-	41	223	716	2.9
Torch Lake township, Antrim County	486	60	42	55	37	-	13	144	329	0.4
Torch Lake township, Houghton County	744	278	47	153	81	-	27	234	483	2.4
Traverse City city	6 439	5 741	533	56	34	17	566	2 747	3 126	1.0
Grand Traverse County (part)	6 402	5 712	533	48	34	17	566	2 716	3 120	0.8
Leelanau County (part)	37	29	-	8	-	-	-	31	6	21.6

Table 22. **Fuels and Equipment Characteristics: 2000**—Con.

[Data based on a sample (except Tables 65-68). For information on confidentiality protection, coverage, sampling error, and nonsampling error, see Appendix G.
For location of definitions, see "How to Use This Census Report"]

State County Place and County Subdivision	Occupied housing units	House heating fuel					Vehicles available			Percent no telephone service available
		Utility gas	Electricity	Fuel oil, kerosene, etc.	Coal or coke, wood, solar energy, or other fuel	None	None	1	2 or more	
PLACE AND COUNTY SUBDIVISION—Con.										
Trenton city, Wayne County	8 137	7 649	398	-	25	32	488	2 929	4 720	1.1
Trout Lake township, Chippewa County	212	3	52	50	29	-	14	81	117	4.7
Trowbridge township, Allegan County	945	280	27	189	60	-	46	262	637	5.1
Trowbridge Park CDP, Marquette County	779	660	40	35	12	-	47	221	511	0.5
Troy township, Newaygo County	95	6	2	6	2	-	7	30	58	18.9
Troy city, Oakland County	30 018	27 420	2 184	126	99	48	1 085	7 964	20 969	0.4
Turin township, Marquette County	65	-	-	5	19	-	10	14	41	7.7
Turner village, Arenac County	40	-	2	10	4	-	4	15	21	5.0
Turner township, Arenac County	249	2	8	43	24	-	16	54	179	3.2
Tuscarora township, Cheboygan County	1 358	939	89	38	38	-	85	532	741	1.9
Tuscola township, Tuscola County	794	450	43	78	26	-	25	153	616	0.5
Tustin village, Osceola County	87	37	3	30	-	-	6	37	44	11.5
Twining village, Arenac County	70	3	6	15	5	-	14	12	44	2.9
Twin Lake CDP, Muskegon County	594	443	19	20	17	-	32	128	434	2.9
Tyrone township, Kent County	1 456	510	69	220	68	8	56	326	1 074	1.9
Tyrone township, Livingston County	2 854	1 879	124	130	87	-	32	392	2 430	0.5
Ubly village, Huron County	373	324	19	13	6	-	16	140	217	2.7
Unadilla township, Livingston County	1 156	484	47	125	52	-	27	253	876	1.7
Union township, Branch County	1 178	640	47	177	83	-	59	366	753	4.0
Union township, Grand Traverse County	149	8	7	13	17	2	-	30	119	2.0
Union charter township, Isabella County	2 953	2 197	492	33	28	-	107	1 011	1 835	2.2
Union City village	687	564	47	35	28	-	30	274	383	4.7
Branch County (part)	674	551	47	35	28	-	30	272	372	4.7
Calhoun County (part)	13	13	-	-	-	-	-	2	11	-
Unionville village, Tuscola County	236	208	16	5	2	-	8	70	158	0.8
Utica city, Macomb County	1 952	1 816	93	20	-	11	150	896	906	1.8
Valley township, Allegan County	679	10	43	89	43	2	14	148	517	4.4
Van Buren township, Wayne County	9 873	8 196	1 521	41	34	45	406	3 586	5 881	1.1
Vandalia village, Cass County	124	2	16	62	4	-	4	54	66	20.2
Vanderbilt village, Otsego County	235	212	11	2	8	-	30	90	115	4.3
Vandercook Lake CDP, Jackson County	1 833	1 705	69	29	-	-	119	698	1 016	1.7
Vassar city, Tuscola County	1 003	871	107	8	9	-	67	380	556	3.7
Vassar township, Tuscola County	1 509	587	48	118	38	-	28	418	1 063	2.3
Venice township, Shiawassee County	973	433	38	171	34	-	18	201	754	0.5
Vergennes township, Kent County	1 171	379	79	194	24	8	17	142	1 012	-
Vermontville village, Eaton County	282	250	15	-	3	-	29	57	196	4.3
Vermontville township, Eaton County	749	354	21	84	51	-	64	131	554	3.3
Vernon township, Isabella County	486	129	23	42	27	-	8	117	361	3.1
Vernon village, Shiawassee County	310	278	13	15	-	-	15	66	229	1.9
Vernon township, Shiawassee County	1 910	1 097	81	244	20	-	55	432	1 423	0.6
Verona township, Huron County	486	221	32	77	31	-	9	105	372	2.7
Vevay township, Ingham County	1 266	539	27	246	35	-	18	282	966	1.6
Vicksburg village, Kalamazoo County	909	773	101	14	10	3	87	313	509	3.2
Victor township, Clinton County	1 139	489	79	111	44	-	24	190	925	1.1
Victory township, Mason County	495	54	8	69	67	-	11	139	345	4.0
Vienna township, Genesee County	4 914	4 246	303	80	29	-	216	1 411	3 287	2.1
Vienna township, Montmorency County	241	47	6	27	46	-	2	60	179	5.0
Village of Clarkston city, Oakland County	426	388	34	2	-	-	21	129	276	0.5
Village of Lake Isabella village, Isabella County	534	77	40	8	9	2	27	144	363	2.2
Volinia township, Cass County	427	12	47	79	47	-	14	111	302	1.9
Wakefield city, Gogebic County	878	403	77	309	37	-	92	349	437	3.0
Wakefield township, Gogebic County	168	15	2	73	34	-	8	42	118	6.5
Wakeshma township, Kalamazoo County	488	10	18	101	62	-	24	104	360	2.5
Waldron village, Hillsdale County	228	16	4	64	8	-	16	60	152	0.9
Wales township, St. Clair County	1 025	368	31	102	28	-	35	168	822	1.1
Walker township, Cheboygan County	102	69	-	6	14	-	2	22	78	-
Walker city, Kent County	8 760	8 077	377	96	52	34	487	3 200	5 073	0.8
Walkerville village, Oceana County	95	6	4	18	9	-	5	19	71	4.2
Walled Lake city, Oakland County	3 176	2 717	385	31	20	-	225	1 473	1 478	0.9
Walton township, Eaton County	691	79	16	222	26	3	24	98	569	1.6
Warner township, Antrim County	137	-	-	32	26	-	5	36	96	-
Warren city, Macomb County	55 577	52 489	2 337	114	226	102	3 494	20 686	31 397	1.9
Warren township, Midland County	772	126	17	35	75	-	29	185	558	5.3
Washington township, Gratiot County	331	43	12	53	41	-	6	66	259	1.2
Washington township, Macomb County	7 021	6 350	308	93	28	6	305	1 648	5 068	1.1
Washington township, Sanilac County	607	213	16	50	36	2	24	170	413	5.9
Waterford CDP, Oakland County	29 382	26 882	2 142	113	85	17	1 353	9 632	18 397	1.5
Waterford township, Oakland County	29 382	26 882	2 142	113	85	17	1 353	9 632	18 397	1.5
Waterloo township, Jackson County	1 051	469	44	100	26	-	20	216	815	-
Watersmeet township, Gogebic County	552	141	27	38	47	-	31	227	294	5.4
Watertown township, Clinton County	1 477	885	37	163	43	6	6	264	1 207	0.4
Watertown township, Sanilac County	505	207	23	66	32	4	14	135	356	2.4
Watertown township, Tuscola County	791	184	39	77	26	-	7	207	577	5.6
Watervliet city, Berrien County	717	604	96	3	-	-	73	269	375	2.4
Watervliet township, Berrien County	1 329	871	171	101	21	-	73	464	792	3.7
Watson township, Allegan County	698	75	12	140	76	2	13	117	568	3.9
Waucedah township, Dickinson County	323	70	7	34	43	-	10	97	216	1.2
Waverly township, Cheboygan County	185	120	2	12	9	-	6	63	116	4.9
Waverly CDP, Eaton County	6 851	5 595	1 096	48	37	34	390	2 426	4 035	1.2
Waverly township, Van Buren County	914	202	47	153	46	-	25	218	671	1.3
Wawatam township, Emmet County	331	159	31	12	27	2	22	121	188	3.6
Wayland city, Allegan County	1 467	1 296	92	6	27	30	56	539	872	3.1
Wayland township, Allegan County	1 047	511	16	77	37	-	26	275	746	1.8
Wayne township, Cass County	1 012	316	110	106	72	5	45	230	737	2.5
Wayne city, Wayne County	7 379	6 694	447	18	88	42	695	2 677	4 007	4.6
Weare township, Oceana County	434	56	6	81	39	-	21	136	277	4.8
Webber township, Lake County	634	164	32	49	47	-	111	274	249	11.8
Webberville village, Ingham County	567	525	29	1	4	-	27	175	365	0.4

Table 22. **Fuels and Equipment Characteristics: 2000**—Con.

[Data based on a sample (except Tables 65-68). For information on confidentiality protection, coverage, sampling error, and nonsampling error, see Appendix G.
For location of definitions, see "How to Use This Census Report"]

State County Place and County Subdivision	Occupied housing units	House heating fuel					Vehicles available			Percent no telephone service available
		Utility gas	Electricity	Fuel oil, kerosene, etc.	Coal or coke, wood, solar energy, or other fuel	None	None	1	2 or more	
PLACE AND COUNTY SUBDIVISION—Con.										
Webster township, Washtenaw County	1 774	1 373	81	130	42	-	6	284	1 484	0.8
Weesaw township, Berrien County	803	127	137	246	43	-	24	200	579	2.2
Weidman CDP, Isabella County	345	236	10	9	6	-	24	120	201	0.6
Weldon township, Benzie County	220	-	8	44	15	-	9	63	148	1.8
Wellington township, Alpena County	108	-	2	34	30	-	4	21	83	8.3
Wells township, Delta County	1 840	1 130	62	189	95	-	48	329	1 463	1.3
Wells township, Marquette County	112	-	-	33	18	-	3	29	80	4.5
Wells township, Tuscola County	613	8	49	92	25	2	17	150	446	3.4
West Bloomfield township, Oakland County	23 392	21 928	1 200	56	42	-	472	5 131	17 789	0.3
West Bloomfield Township CDP, Oakland County	23 392	21 928	1 200	56	42	-	472	5 131	17 789	0.3
West Branch township, Dickinson County	33	2	-	-	10	-	-	12	21	15.2
West Branch township, Marquette County	578	259	36	80	42	-	40	165	373	2.6
West Branch township, Missaukee County	182	2	3	19	49	-	7	50	125	6.0
West Branch city, Ogemaw County	836	718	81	8	14	4	110	378	348	1.6
West Branch township, Ogemaw County	975	381	40	98	77	-	24	318	633	1.3
West Ishpeming CDP, Marquette County	1 052	903	29	81	7	-	52	223	777	1.0
Westland city, Wayne County	36 535	32 352	3 280	103	306	210	2 840	14 520	19 175	1.7
West Monroe CDP, Monroe County	1 481	1 436	38	-	7	-	72	577	832	2.6
Westphalia village, Clinton County	345	298	32	4	7	-	11	80	254	0.6
Westphalia township, Clinton County	774	394	48	123	38	-	11	129	634	1.0
West Traverse township, Emmet County	586	436	8	22	25	2	14	143	429	0.7
Westwood CDP, Kalamazoo County	4 340	3 796	379	67	53	-	223	1 743	2 374	1.1
Wexford township, Wexford County	299	-	3	24	72	-	18	83	198	2.3
Wheatfield township, Ingham County	572	81	28	129	27	-	15	79	478	-
Wheatland township, Hillsdale County	456	3	8	89	47	-	17	102	337	4.2
Wheatland township, Mecosta County	582	232	17	93	68	-	42	165	375	4.8
Wheatland township, Sanilac County	188	8	14	44	17	-	9	37	142	4.8
Wheeler township, Gratiot County	1 081	608	93	132	35	-	66	346	669	3.1
White Cloud city, Newaygo County	510	440	20	4	14	2	51	231	228	4.3
Whitefish township, Chippewa County	305	-	32	16	74	-	4	122	179	3.9
Whiteford township, Monroe County	1 582	829	117	167	8	-	11	330	1 241	0.6
Whitehall city, Muskegon County	1 192	1 020	128	-	17	13	68	509	615	0.3
Whitehall township, Muskegon County	600	467	15	24	14	-	19	173	408	1.2
White Lake township, Oakland County	10 101	9 319	336	144	21	-	240	2 271	7 590	1.5
White Oak township, Ingham County	421	8	26	125	17	-	5	88	328	1.0
White Pigeon village, St. Joseph County	594	548	30	9	5	-	48	194	352	5.9
White Pigeon township, St. Joseph County	1 493	1 073	147	60	41	-	90	428	975	4.1
White River township, Muskegon County	512	138	31	82	37	-	17	98	397	2.0
Whitewater township, Grand Traverse County	905	28	58	177	68	8	26	188	691	1.1
Whitmore Lake CDP	2 603	2 418	83	19	17	-	86	734	1 783	1.7
Livingston County (part)	721	614	15	9	17	-	18	233	470	-
Washtenaw County (part)	1 882	1 804	68	10	-	-	68	501	1 313	2.3
Whitney township, Arenac County	437	283	8	43	27	-	16	166	255	1.4
Whittemore city, Iosco County	193	159	20	4	2	-	22	85	86	5.7
Wilber township, Iosco County	317	77	7	33	56	3	3	76	238	2.2
Wilcox township, Newaygo County	403	6	4	47	41	-	23	126	254	8.2
Williams township, Bay County	1 631	1 214	48	101	36	-	75	263	1 293	1.4
Williamston city, Ingham County	1 461	1 159	216	28	25	16	115	546	800	3.6
Williamstown township, Ingham County	1 699	1 104	46	217	14	13	36	233	1 430	0.6
Wilmot township, Cheboygan County	297	84	7	21	35	-	6	84	207	5.1
Wilson township, Alpena County	771	54	36	290	92	-	16	182	573	1.0
Wilson township, Charlevoix County	758	143	63	51	97	10	36	212	510	1.7
Windsor charter township, Eaton County	2 709	1 689	121	272	43	8	41	712	1 956	0.9
Winfield township, Montcalm County	707	294	24	42	51	7	12	190	505	4.2
Winsor township, Huron County	783	519	48	78	13	-	36	257	490	2.4
Winterfield township, Clare County	191	39	4	10	31	-	13	60	118	5.2
Wise township, Isabella County	465	11	17	39	43	-	31	111	323	2.6
Wisner township, Tuscola County	309	-	13	60	16	-	13	76	220	6.1
Wixom city, Oakland County	5 889	5 340	426	12	-	43	258	2 673	2 958	2.0
Wolf Lake CDP, Muskegon County	1 651	1 578	36	-	13	-	60	573	1 018	1.2
Wolverine village, Cheboygan County	131	88	6	2	7	-	12	42	77	3.8
Wolverine Lake village, Oakland County	1 683	1 529	106	13	16	-	39	359	1 285	1.3
Woodbridge township, Hillsdale County	406	5	9	88	36	-	28	99	279	11.3
Woodhaven city, Wayne County	4 708	4 269	404	-	-	8	153	1 479	3 076	2.1
Woodhull township, Shiawassee County	1 390	571	80	193	45	-	16	251	1 123	1.9
Woodland village, Barry County	183	157	14	6	4	-	8	54	121	4.4
Woodland township, Barry County	808	373	34	149	47	10	42	185	581	1.5
Woodland Beach CDP, Monroe County	808	759	24	8	-	8	20	181	607	4.6
Woodstock township, Lenawee County	1 377	775	31	86	37	-	44	373	960	2.9
Worth township, Sanilac County	1 603	863	88	105	42	-	70	509	1 024	2.2
Wright township, Hillsdale County	668	21	16	151	54	2	30	185	453	4.2
Wright township, Ottawa County	1 036	314	35	287	63	-	18	208	810	0.9
Wyandotte city, Wayne County	11 816	11 274	339	21	36	38	923	4 531	6 362	2.0
Wyoming city, Kent County	26 535	24 717	1 363	96	142	69	1 771	9 715	15 049	1.9
Yale city, St. Clair County	741	622	85	4	10	2	79	269	393	2.4
Yankee Springs township, Barry County	1 605	1 181	66	85	16	-	37	321	1 247	1.0
Yates township, Lake County	300	59	5	53	38	-	50	114	136	12.0
York charter township, Washtenaw County	1 901	1 396	91	127	21	-	20	185	1 696	0.6
Ypsilanti city, Washtenaw County	8 596	6 967	1 189	29	183	106	1 209	3 915	3 472	3.9
Ypsilanti township, Washtenaw County	20 149	17 683	1 823	218	55	70	1 264	7 933	10 952	2.3
Zeeland city, Ottawa County	2 338	2 189	131	-	9	-	233	910	1 195	0.4
Zeeland charter township, Ottawa County	2 507	2 156	74	116	40	-	40	561	1 906	0.6
Zilwaukee city, Saginaw County	715	680	23	6	-	2	42	183	490	0.6
Zilwaukee township, Saginaw County	20	4	2	5	-	-	-	5	15	-

Table 23. **Owner and Renter Household Characteristics: 2000**

[Data based on a sample (except Tables 65-68). For information on confidentiality protection, coverage, sampling error, and nonsampling error, see Appendix G.
For location of definitions, see "How to Use This Census Report"]

State County County Subdivision Place	Occupied housing units	Owner-occupied housing units: Average household size	Occupants per room	Year householder moved into unit: 1999 to March 2000	1969 or earlier	Percent 1 unit, detached or attached	Renter-occupied housing units: Average household size	Occupants per room	Year householder moved into unit: 1999 to March 2000	1969 or earlier	Percent 5 or more units in structure
The State	**3 785 661**	**2.68**	**0.42**	**269 746**	**408 754**	**90.4**	**2.21**	**0.52**	**391 884**	**15 335**	**45.4**
Alcona County	5 132	2.22	0.39	403	490	89.3	2.48	0.52	168	26	11.4
Alcona township	525	2.09	0.36	41	32	94.6	2.38	0.49	11	-	-
Hubbard Lake CDP (part)	117	1.97	0.34	11	13	96.2	1.83	0.41	3	-	-
Lost Lake Woods CDP	187	1.83	0.32	9	4	96.2	0.67	0.11	3	-	-
Caledonia township	535	2.31	0.39	51	58	91.7	1.88	0.37	22	4	-
Hubbard Lake CDP (part)	260	2.04	0.35	23	23	93.2	1.82	0.36	9	-	-
Curtis township	616	2.18	0.40	42	56	81.4	2.95	0.52	21	8	-
Greenbush township	681	2.15	0.38	58	43	93.0	2.51	0.51	25	2	-
Gustin township	371	2.31	0.41	24	27	83.9	2.11	0.49	17	4	27.8
Lincoln village (part)	89	2.39	0.44	2	6	90.7	1.66	0.41	6	2	57.1
Harrisville city	245	2.04	0.33	12	27	93.1	1.88	0.46	22	2	47.7
Harrisville township	547	2.28	0.37	39	50	90.4	3.48	0.75	13	-	-
Hawes township	520	2.16	0.40	41	66	91.9	2.38	0.57	11	2	-
Hubbard Lake CDP (part)	95	1.79	0.34	10	6	100.0	1.67	0.50	-	-	-
Lincoln village (part)	91	2.10	0.42	2	20	93.8	2.00	0.45	5	-	-
Haynes township	308	2.26	0.38	26	35	93.1	2.50	0.46	6	2	-
Mikado township	407	2.53	0.44	28	44	83.0	2.76	0.57	18	2	-
Millen township	180	2.22	0.42	17	27	85.6	4.08	0.82	2	-	-
Mitchell township	197	1.94	0.36	24	25	85.9	2.83	0.53	-	-	-
Alger County	3 785	2.41	0.42	226	527	89.4	2.02	0.44	218	33	27.2
Au Train township	493	2.39	0.43	41	15	87.9	2.22	0.46	28	2	-
Burt township	242	1.83	0.33	18	24	93.4	1.87	0.39	6	-	40.0
Grand Island township	19	2.05	0.30	2	2	100.0	-	(X)	-	-	(X)
Limestone township	167	2.57	0.45	13	21	84.9	1.27	0.23	2	-	-
Mathias township	265	2.15	0.39	18	47	84.5	1.85	0.37	8	-	-
Munising city	1 124	2.33	0.38	27	240	95.2	1.84	0.44	130	15	42.9
Munising township	815	2.83	0.49	70	86	87.0	2.83	0.50	15	8	-
Onota township	146	2.07	0.40	14	3	86.2	2.63	0.39	4	-	-
Rock River township	514	2.37	0.42	23	89	87.9	2.27	0.48	25	8	-
Chatham village	92	2.50	0.43	3	23	84.6	1.43	0.26	7	-	-
Allegan County	38 165	2.79	0.44	3 400	3 753	83.9	2.38	0.51	2 618	79	26.8
Allegan city	1 831	2.60	0.37	75	227	97.5	2.21	0.50	362	10	47.1
Allegan township	1 570	2.50	0.40	137	122	78.5	3.06	0.69	64	6	6.7
Casco township	1 082	2.71	0.42	81	150	86.3	2.17	0.44	47	13	-
Cheshire township	843	2.72	0.43	69	66	73.8	2.62	0.46	37	-	-
Clyde township	717	3.04	0.52	55	65	75.8	2.43	0.45	22	12	-
Dorr township	2 100	3.19	0.47	231	238	92.7	2.16	0.41	30	-	5.2
Fennville city	483	2.95	0.50	74	35	60.6	2.84	0.64	65	-	30.4
Fillmore township	950	2.90	0.43	80	89	86.9	3.03	0.65	58	-	8.9
Ganges township	980	2.46	0.39	106	104	83.6	2.82	0.57	33	-	-
Gunplain township	2 118	2.78	0.42	166	203	84.8	2.32	0.45	102	-	4.6
Heath township	1 025	3.08	0.48	139	83	82.0	2.11	0.40	33	-	9.4
Holland city (part)	2 709	2.43	0.40	162	197	76.0	2.54	0.58	322	-	51.9
Hopkins township	871	2.94	0.44	76	164	92.0	3.33	0.61	32	6	17.3
Hopkins village	219	2.72	0.39	11	48	93.3	2.71	0.58	21	-	39.0
Laketown township	2 063	2.72	0.39	126	179	95.2	2.10	0.47	138	-	47.2
Lee township	1 327	3.05	0.54	202	52	63.2	3.22	0.73	147	-	-
Leighton township	1 251	2.98	0.46	88	157	92.3	2.60	0.42	56	-	4.8
Manlius township	902	3.01	0.48	115	54	85.3	2.83	0.62	27	-	-
Martin township	887	2.93	0.45	67	95	85.5	2.36	0.45	58	4	18.1
Martin village	166	2.95	0.44	2	27	96.5	2.24	0.55	20	-	52.9
Monterey township	712	2.99	0.47	66	75	81.8	2.34	0.49	19	2	2.9
Otsego city	1 556	2.66	0.42	104	179	95.5	2.04	0.47	151	-	31.4
Otsego township	1 767	2.80	0.45	145	177	80.0	2.46	0.51	28	-	-
Overisel township	871	3.05	0.46	72	156	95.1	2.60	0.46	37	5	-
Plainwell city	1 427	2.59	0.41	60	124	92.6	2.27	0.55	171	-	51.6
Salem township	1 150	3.10	0.49	144	138	83.3	2.12	0.42	26	-	-
Saugatuck city	565	1.96	0.31	56	48	91.2	1.91	0.43	70	2	33.8
Saugatuck township	1 565	2.30	0.39	192	113	80.5	1.73	0.39	95	10	10.1
Douglas village	571	2.09	0.33	75	43	76.2	1.47	0.33	52	2	15.6
South Haven city (part)	7	2.00	0.33	-	-	-	-	(X)	-	-	(X)
Trowbridge township	945	2.56	0.41	60	94	79.8	3.14	0.66	60	4	5.1
Valley township	679	2.75	0.45	74	56	75.8	2.06	0.44	26	3	-
Watson township	698	3.00	0.48	69	75	74.2	2.49	0.43	11	2	-
Wayland city	1 467	2.90	0.47	201	153	69.8	1.81	0.44	250	-	64.6
Wayland township	1 047	2.90	0.47	108	85	81.5	2.71	0.50	41	-	5.3
Alpena County	12 818	2.52	0.41	751	1 916	92.8	1.95	0.46	1 023	22	28.3
Alpena city	4 912	2.39	0.37	225	865	96.5	1.87	0.46	590	-	32.0
Alpena township	3 999	2.50	0.41	267	539	92.6	1.93	0.45	289	-	35.4
Green township	481	2.46	0.41	42	57	85.9	3.05	0.53	14	-	-
Long Rapids township	407	2.59	0.45	27	64	90.7	2.58	0.57	11	2	-
Maple Ridge township	640	2.77	0.47	43	61	84.4	2.20	0.46	19	6	-
Ossineke township	664	2.53	0.42	53	77	89.4	2.69	0.51	27	-	3.0
Sanborn township	836	2.74	0.43	40	141	90.7	1.88	0.43	46	11	8.2
Ossineke CDP	414	2.65	0.44	23	64	91.9	1.93	0.43	25	11	-
Wellington township	108	2.61	0.42	2	15	97.9	1.64	0.35	-	2	-
Wilson township	771	2.73	0.45	52	97	92.3	2.37	0.47	27	1	-
Antrim County	9 222	2.47	0.41	775	726	87.4	2.49	0.55	540	23	16.2
Banks township	673	2.56	0.42	66	68	85.8	3.00	0.58	31	2	2.6
Ellsworth village	179	2.59	0.41	22	22	88.6	2.79	0.53	14	-	5.1
Central Lake township	908	2.49	0.42	69	96	89.4	2.22	0.51	77	3	11.8
Central Lake village	394	2.60	0.44	29	29	91.1	2.12	0.48	47	3	17.5
Chestonia township	190	2.68	0.45	22	13	74.7	3.29	0.66	6	-	-
Custer township	405	2.59	0.43	37	26	79.5	2.61	0.53	15	4	-
Echo township	360	2.59	0.42	34	42	83.0	2.72	0.56	9	3	-
Elk Rapids township	1 203	2.22	0.36	82	89	92.0	2.31	0.57	111	-	31.5
Elk Rapids village	773	2.24	0.37	50	78	88.9	2.08	0.54	81	-	39.6
Forest Home township	783	2.36	0.37	54	89	96.5	2.14	0.41	24	-	9.6
Bellaire village (part)	207	2.52	0.37	21	14	100.0	1.80	0.38	12	-	28.0
Helena township	403	2.12	0.36	21	30	95.6	2.00	0.50	13	3	-
Jordan township	324	2.66	0.48	24	9	80.6	3.39	0.71	10	-	-

Table 23. **Owner and Renter Household Characteristics: 2000**—Con.

[Data based on a sample (except Tables 65-68). For information on confidentiality protection, coverage, sampling error, and nonsampling error, see Appendix G.
For location of definitions, see "How to Use This Census Report"]

State County County Subdivision Place	Occupied housing units	Owner-occupied housing units: Average household size	Occupants per room	Year householder moved into unit: 1999 to March 2000	1969 or earlier	Percent 1 unit, detached or attached	Renter-occupied housing units: Average household size	Occupants per room	Year householder moved into unit: 1999 to March 2000	1969 or earlier	Percent 5 or more units in structure
Antrim County—Con.											
Kearney township	670	2.50	0.42	51	45	88.5	1.76	0.46	47	-	32.4
Bellaire village (part)	301	2.37	0.40	14	26	88.6	1.67	0.42	44	-	25.9
Mancelona township	1 503	2.71	0.47	126	116	74.1	2.69	0.60	129	4	20.5
Mancelona village	536	2.47	0.39	20	75	93.5	2.89	0.62	64	4	20.1
Milton township	863	2.43	0.38	87	45	94.0	2.84	0.60	31	2	-
Star township	314	2.51	0.44	36	24	82.4	2.55	0.54	19	-	-
Torch Lake township	486	2.26	0.36	44	26	98.2	3.28	0.52	15	2	6.4
Warner township	137	2.79	0.47	22	8	91.7	2.94	0.53	3	-	-
Arenac County	6 710	2.45	0.42	413	708	84.4	2.46	0.55	413	36	19.4
Adams township	201	2.95	0.48	13	31	80.8	2.25	0.42	3	-	-
Arenac township	394	2.54	0.44	13	51	79.7	2.12	0.44	20	2	-
Au Gres city	460	2.23	0.38	21	31	93.2	2.08	0.56	69	10	43.3
Au Gres township	436	2.31	0.40	37	44	90.9	2.32	0.45	16	-	-
Clayton township	419	2.53	0.43	34	67	79.5	3.12	0.68	29	4	-
Deep River township	843	2.56	0.43	60	93	83.0	2.39	0.50	38	5	-
Sterling village	186	2.43	0.41	16	24	92.8	2.53	0.55	12	-	-
Lincoln township	391	2.52	0.43	16	67	81.2	3.14	0.61	22	-	-
Mason township	355	2.69	0.48	29	32	82.6	3.11	0.64	7	1	-
Twining village (part)	42	2.51	0.46	2	4	89.2	2.20	0.50	3	-	-
Moffatt township	462	2.29	0.39	40	34	79.5	2.21	0.52	13	-	-
Omer city	141	2.39	0.39	10	24	86.6	2.29	0.40	6	-	-
Sims township	506	2.16	0.37	27	33	90.6	2.32	0.47	12	-	-
Standish city	616	2.59	0.42	29	57	95.8	2.04	0.50	111	9	51.5
Standish township	800	2.45	0.42	41	65	78.6	3.14	0.66	37	4	-
Turner township	249	2.42	0.45	9	36	74.3	4.03	0.75	7	1	-
Turner village	40	2.44	0.46	2	2	79.4	3.50	0.58	-	-	-
Twining village (part)	28	1.64	0.28	-	11	100.0	3.33	0.83	2	-	-
Whitney township	437	2.36	0.41	34	43	90.1	2.24	0.49	23	-	-
Baraga County	3 353	2.50	0.43	179	486	86.3	1.93	0.45	304	8	20.7
Arvon township	205	2.08	0.38	19	22	85.7	1.19	0.31	2	4	-
Baraga township	1 162	2.71	0.46	67	171	83.4	1.91	0.46	97	2	23.2
Baraga village (part)	542	2.79	0.45	25	55	90.6	1.87	0.47	77	2	27.5
Covington township	247	2.29	0.42	10	52	85.6	1.96	0.36	13	-	-
L'Anse township	1 638	2.49	0.43	71	227	88.8	1.99	0.47	186	2	21.4
Baraga village (part)	-	-	(X)	-	-	(X)	-	(X)	-	-	(X)
L'Anse village	901	2.49	0.43	24	126	91.4	1.68	0.42	140	-	31.5
Spurr township	101	2.14	0.39	12	14	83.5	1.60	0.36	6	-	-
Barry County	21 035	2.72	0.42	1 563	2 129	90.6	2.44	0.51	1 234	63	17.6
Assyria township	715	2.62	0.40	53	75	91.5	3.34	0.58	8	2	-
Baltimore township	682	2.62	0.43	39	97	89.3	2.74	0.52	37	4	-
Barry township	1 267	2.75	0.41	21	212	95.5	2.76	0.56	66	-	13.4
Carlton township	838	2.79	0.45	80	89	90.2	2.43	0.43	38	-	-
Freeport village (part)	12	2.58	0.38	-	-	100.0	-	(X)	-	-	(X)
Castleton township	1 351	2.53	0.41	101	141	79.2	2.65	0.57	124	7	27.0
Nashville village (part)	619	2.81	0.42	38	80	92.8	2.03	0.45	80	-	37.3
Hastings city	2 808	2.81	0.42	166	191	97.1	1.93	0.44	370	-	31.1
Hastings charter township	988	2.74	0.41	63	161	94.0	1.65	0.40	23	-	20.0
Hope township	1 250	2.51	0.41	55	91	82.4	3.15	0.61	83	9	-
Irving township	899	3.10	0.47	86	70	93.7	1.88	0.42	33	-	-
Freeport village (part)	147	2.87	0.45	10	25	94.8	1.65	0.29	8	-	-
Johnstown township	1 217	2.53	0.39	80	167	97.6	2.63	0.52	73	10	-
Maple Grove township	497	2.91	0.44	30	78	95.9	3.88	0.66	12	-	-
Nashville village (part)	31	3.14	0.49	3	-	100.0	3.67	1.10	-	-	-
Orangeville township	1 276	2.71	0.44	84	138	85.7	2.51	0.51	32	10	-
Prairieville township	1 223	2.53	0.40	109	151	94.4	3.01	0.55	31	6	-
Rutland charter township	1 319	2.76	0.43	145	81	91.4	2.18	0.47	39	-	-
Thornapple township	2 292	2.95	0.43	230	169	89.5	2.67	0.57	137	6	39.1
Middleville village	987	2.80	0.45	118	112	77.0	2.62	0.60	110	-	51.8
Woodland township	808	2.68	0.40	54	139	96.1	2.35	0.42	40	9	18.1
Woodland village	183	2.97	0.45	10	23	97.1	2.22	0.50	21	-	30.4
Yankee Springs township	1 605	2.54	0.41	167	79	81.5	2.71	0.49	88	-	-
Bay County	43 930	2.58	0.42	2 609	7 535	91.3	2.05	0.49	3 494	95	36.2
Auburn city	846	2.64	0.43	44	134	97.5	1.83	0.44	116	2	53.1
Bangor township	6 285	2.58	0.43	393	938	90.6	1.87	0.44	423	14	40.4
Bay City city	15 208	2.50	0.39	745	2 744	94.2	2.11	0.51	1 889	41	27.6
Beaver township	968	2.81	0.44	74	152	96.8	3.57	0.63	27	-	-
Essexville city	1 487	2.58	0.41	82	417	99.6	2.05	0.43	47	5	3.6
Frankenlust township	1 053	2.48	0.38	81	190	91.6	1.89	0.43	55	4	34.3
Fraser township	1 292	2.63	0.43	54	221	97.3	2.39	0.56	45	9	-
Garfield township	604	2.86	0.48	27	107	93.2	2.81	0.53	11	-	-
Gibson township	398	2.85	0.49	22	40	82.7	2.70	0.50	5	2	-
Hampton township	4 137	2.60	0.44	199	518	90.1	1.83	0.47	588	6	73.0
Kawkawlin township	1 910	2.67	0.44	121	320	85.7	2.22	0.48	73	-	18.3
Merritt township	530	2.64	0.43	23	131	96.1	2.79	0.49	9	6	-
Midland city (part)	83	2.18	0.52	7	-	-	-	(X)	-	-	(X)
Monitor township	3 975	2.51	0.41	353	724	86.9	1.95	0.39	78	6	27.0
Mount Forest township	523	2.64	0.46	29	60	80.2	3.24	0.72	14	-	-
Pinconning city	599	2.32	0.41	35	94	87.9	1.93	0.45	48	-	47.5
Pinconning township	993	2.67	0.44	51	165	91.5	2.77	0.60	42	-	-
Portsmouth township	1 408	2.57	0.43	101	277	88.8	2.44	0.46	20	-	-
Williams township	1 631	2.78	0.46	168	303	87.3	2.07	0.50	4	-	29.5
Benzie County	6 500	2.44	0.41	642	507	87.5	2.32	0.51	367	18	13.5
Almira township	1 072	2.72	0.46	155	27	97.3	1.93	0.40	44	-	-
Lake Ann village	123	2.75	0.45	5	11	92.7	1.85	0.54	17	-	-
Benzonia township	1 219	2.25	0.38	109	110	90.7	2.11	0.49	95	2	20.2
Benzonia village	223	2.20	0.37	21	29	78.7	2.31	0.57	10	2	11.4
Beulah village	191	1.88	0.30	15	18	97.4	1.81	0.49	32	-	21.3
Blaine township	213	2.21	0.37	14	25	93.8	1.52	0.28	6	2	-
Colfax township	219	2.55	0.46	30	9	63.2	3.20	0.67	6	-	-
Thompsonville village (part)	54	2.75	0.55	9	4	47.1	4.00	1.00	-	-	-
Crystal Lake township	415	2.45	0.40	30	47	93.5	2.19	0.45	27	-	2.7

Table 23. **Owner and Renter Household Characteristics: 2000**—Con.

[Data based on a sample (except Tables 65-68). For information on confidentiality protection, coverage, sampling error, and nonsampling error, see Appendix G.
For location of definitions, see "How to Use This Census Report"]

State County County Subdivision Place	Occupied housing units	Owner-occupied housing units: Average household size	Occupants per room	Year householder moved into unit: 1999 to March 2000	1969 or earlier	Percent 1 unit, detached or attached	Renter-occupied housing units: Average household size	Occupants per room	Year householder moved into unit: 1999 to March 2000	1969 or earlier	Percent 5 or more units in structure
Benzie County—Con.											
Frankfort city	666	2.05	0.33	35	95	85.7	2.10	0.48	65	8	36.2
Gilmore township	343	2.45	0.41	25	47	82.2	3.18	0.71	24	2	-
Elberta village	194	2.34	0.39	13	37	83.2	3.42	0.81	21	-	-
Homestead township	782	2.53	0.43	73	52	84.4	2.87	0.59	31	2	-
Honor village	122	2.16	0.37	8	11	88.7	2.88	0.55	11	-	-
Inland township	606	2.71	0.48	81	36	74.4	2.34	0.55	30	-	-
Joyfield township	285	2.60	0.43	25	17	74.8	3.70	0.72	10	2	-
Lake township	311	2.06	0.34	26	20	97.5	1.53	0.29	5	-	-
Platte township	149	2.36	0.44	18	5	94.2	1.92	0.37	4	-	-
Weldon township	220	2.33	0.39	21	17	86.5	3.29	0.75	20	-	25.7
Thompsonville village (part)	132	2.43	0.40	10	15	79.8	3.61	0.81	18	-	32.1
Berrien County	63 569	2.56	0.40	4 038	8 336	91.0	2.29	0.53	7 051	297	32.8
Bainbridge township	1 142	2.47	0.39	70	247	89.7	3.10	0.59	65	11	-
Baroda township	1 117	2.57	0.43	94	162	72.7	2.42	0.52	49	5	7.4
Baroda village	364	2.47	0.43	34	34	55.0	2.01	0.45	23	-	16.0
Benton charter township	6 500	2.56	0.45	275	744	90.3	2.37	0.55	1 297	50	39.6
Benton Heights CDP	1 879	2.69	0.52	64	240	96.5	2.75	0.62	471	29	19.1
Fair Plain CDP (part)	1 946	2.62	0.46	57	239	98.7	2.08	0.49	337	6	61.6
Benton Harbor city	3 779	3.16	0.53	94	239	95.9	2.77	0.62	814	35	26.8
Berrien township	1 664	2.83	0.44	146	257	86.7	2.78	0.52	84	6	-
Berrien Springs village (part)	-	-	(X)	-	-	(X)	-	(X)	-	-	(X)
Eau Claire village (part)	155	2.85	0.47	5	17	98.2	3.41	0.70	16	1	-
Bertrand township	903	2.75	0.42	31	189	97.6	1.35	0.22	22	8	-
Bridgman city	1 013	2.72	0.41	69	82	98.6	1.52	0.46	164	4	48.2
Buchanan city	1 995	2.77	0.42	136	217	97.0	1.86	0.48	335	8	48.1
Buchanan township	1 237	2.65	0.43	125	194	85.9	2.49	0.47	26	-	-
Chikaming township	1 646	2.28	0.36	157	215	88.9	1.88	0.40	57	6	-
Shorewood-Tower Hills-Harbert CDP	726	2.30	0.36	85	87	97.7	1.97	0.44	39	-	-
Coloma city	629	2.71	0.43	32	94	98.1	2.20	0.48	56	2	13.2
Coloma charter township	2 108	2.49	0.41	145	312	83.8	2.13	0.47	156	-	7.1
Paw Paw Lake CDP (part)	1 149	2.39	0.40	71	213	93.0	2.11	0.47	117	-	9.3
Galien township	619	2.66	0.43	41	116	92.4	2.20	0.40	24	-	-
Galien village	219	2.66	0.43	13	32	96.5	2.50	0.51	22	-	-
Hagar township	1 639	2.45	0.38	111	224	96.2	2.30	0.51	181	26	6.2
Lake Michigan Beach CDP	632	2.43	0.39	46	114	97.4	1.64	0.41	84	12	16.8
Lake charter township	1 156	2.70	0.42	83	173	81.9	1.75	0.42	29	7	-
Lincoln charter township	5 476	2.69	0.40	501	584	87.0	1.86	0.42	400	8	33.8
Stevensville village	523	2.43	0.40	37	53	77.7	1.93	0.45	57	3	33.1
New Buffalo city	957	2.44	0.39	74	122	96.9	1.94	0.42	96	12	19.6
New Buffalo township	1 083	2.23	0.34	75	172	96.1	2.32	0.46	54	-	28.8
Grand Beach village	112	1.85	0.27	8	19	100.0	3.80	0.72	4	-	-
Michiana village	92	2.03	0.31	6	14	97.8	1.00	0.25	-	-	-
Niles city (part)	5 041	2.53	0.41	244	765	97.5	2.09	0.52	750	55	50.4
Niles township	5 305	2.46	0.41	449	859	88.3	2.83	0.63	429	8	34.0
Oronoko charter township	3 295	2.54	0.36	115	256	94.6	2.72	0.65	682	7	41.2
Berrien Springs village (part)	732	2.34	0.39	46	103	94.1	2.70	0.62	104	-	26.7
Pipestone township	842	2.73	0.44	49	137	93.9	2.65	0.47	34	2	7.9
Eau Claire village (part)	76	2.89	0.47	10	5	92.6	1.91	0.37	8	-	-
Royalton township	1 299	2.87	0.39	79	178	99.0	2.81	0.49	28	18	-
St. Joseph city	4 087	2.16	0.34	255	596	95.1	1.73	0.47	719	7	38.5
St. Joseph charter township	4 126	2.50	0.37	264	504	98.2	2.17	0.43	174	-	34.2
Fair Plain CDP (part)	1 337	2.32	0.36	78	164	98.8	2.65	0.49	67	-	15.1
Shoreham village	423	2.37	0.35	25	26	87.5	1.45	0.34	65	-	70.5
Sodus township	886	2.21	0.39	110	164	67.4	2.92	0.56	37	5	-
Three Oaks township	1 176	2.61	0.43	79	195	93.5	2.07	0.47	96	1	23.7
Three Oaks village	744	2.66	0.44	62	92	88.5	1.94	0.45	86	-	26.0
Watervliet city	717	2.84	0.44	24	100	96.2	1.99	0.47	79	-	26.0
Watervliet township	1 329	2.45	0.41	86	85	71.7	2.53	0.56	81	2	29.0
Paw Paw Lake CDP (part)	495	2.37	0.39	29	26	87.4	1.84	0.32	7	-	8.6
Weesaw township	803	2.57	0.41	25	154	94.6	2.50	0.51	33	4	-
Branch County	16 349	2.66	0.42	1 171	1 830	86.0	2.42	0.52	1 357	90	24.5
Algansee township	758	2.62	0.41	65	79	81.1	3.11	0.64	12	-	-
Batavia township	590	2.68	0.42	30	91	82.6	2.37	0.41	48	7	-
Bethel township	478	2.79	0.44	26	81	79.4	2.65	0.49	14	4	3.1
Bronson city	878	2.64	0.42	27	142	94.4	2.79	0.62	136	2	28.5
Bronson township	512	2.85	0.45	45	88	91.0	2.84	0.53	36	2	-
Butler township	430	3.07	0.47	33	64	83.6	3.85	0.64	13	4	-
California township	271	3.42	0.54	16	45	80.9	3.34	0.60	13	5	-
Coldwater city	4 054	2.67	0.41	341	254	85.9	2.14	0.51	606	11	41.8
Coldwater township	1 414	2.43	0.39	90	185	83.0	2.55	0.54	57	9	10.0
Gilead township	255	2.88	0.45	11	31	88.1	1.93	0.48	36	-	37.7
Girard township	709	2.54	0.39	40	93	87.1	2.34	0.40	21	7	-
Kinderhook township	646	2.49	0.42	43	39	81.7	2.62	0.49	26	-	-
Matteson township	476	2.58	0.40	24	84	91.6	2.70	0.50	13	-	-
Noble township	162	3.29	0.52	17	26	87.0	2.08	0.40	16	-	8.3
Ovid township	1 038	2.32	0.37	96	107	86.7	2.77	0.53	35	10	3.0
Quincy township	1 596	2.85	0.43	127	158	91.7	2.31	0.50	114	2	21.9
Quincy village	638	2.97	0.43	32	62	95.6	1.99	0.46	82	2	32.5
Sherwood township	904	2.52	0.43	57	95	76.8	2.81	0.52	79	10	-
Sherwood village	116	2.64	0.40	6	24	93.3	2.92	0.54	7	-	-
Union township	1 178	2.70	0.40	83	168	90.9	2.34	0.48	82	17	31.7
Union City village (part)	674	2.74	0.40	46	88	93.4	2.27	0.50	74	-	41.3
Calhoun County	54 100	2.59	0.41	3 614	7 010	91.2	2.15	0.50	5 813	255	42.5
Albion city	3 252	2.48	0.37	154	536	96.2	2.39	0.52	508	29	27.8
Albion township	463	2.43	0.37	39	92	89.4	3.06	0.56	25	3	2.9
Athens township	943	2.76	0.43	66	138	85.0	2.20	0.47	39	7	16.2
Athens village	392	2.95	0.45	26	44	94.9	2.19	0.46	39	3	6.3
Battle Creek city	21 348	2.57	0.41	1 515	2 437	95.3	2.13	0.50	3 028	106	45.6
Bedford township	3 662	2.61	0.44	247	526	86.1	2.00	0.38	97	38	7.3
Level Park-Oak Park CDP	1 411	2.76	0.45	120	244	95.2	2.28	0.42	19	8	7.3
Burlington township	747	2.69	0.42	59	60	78.5	2.27	0.50	19	11	2.0
Burlington village	148	3.11	0.50	12	9	83.2	2.29	0.57	8	-	11.8
Union City village (part)	13	2.69	0.32	2	4	100.0	-	(X)	-	-	(X)

Table 23. **Owner and Renter Household Characteristics: 2000**—Con.

[Data based on a sample (except Tables 65-68). For information on confidentiality protection, coverage, sampling error, and nonsampling error, see Appendix G. For location of definitions, see "How to Use This Census Report"]

State County County Subdivision Place	Occupied housing units	Owner-occupied housing units: Average household size	Occupants per room	Year householder moved into unit: 1999 to March 2000	1969 or earlier	Percent 1 unit, detached or attached	Renter-occupied housing units: Average household size	Occupants per room	Year householder moved into unit: 1999 to March 2000	1969 or earlier	Percent 5 or more units in structure
Calhoun County—Con.											
Clarence township	796	2.49	0.40	50	75	81.8	2.90	0.55	63	-	-
Clarendon township	394	2.86	0.45	23	57	82.6	2.58	0.44	22	2	-
Convis township	618	2.59	0.41	65	101	82.7	2.94	0.48	16	5	-
Eckford township	481	2.65	0.40	26	95	96.3	2.86	0.51	2	10	-
Emmett township	4 856	2.69	0.44	329	603	90.0	1.75	0.46	457	-	60.9
Brownlee Park CDP (part)	917	2.60	0.51	75	120	67.7	2.12	0.49	59	-	18.3
Fredonia township	675	2.54	0.41	27	94	84.7	2.48	0.46	41	5	7.6
Homer township	1 117	2.89	0.44	87	161	76.2	2.01	0.42	80	4	35.8
Homer village	716	2.91	0.44	70	85	73.1	1.93	0.43	59	4	42.7
Lee township	434	2.96	0.46	15	59	89.1	2.79	0.52	28	-	-
Leroy township	1 180	2.70	0.42	79	195	96.6	2.97	0.55	4	-	8.0
Marengo township	776	2.75	0.41	44	127	88.2	2.35	0.44	12	-	28.0
Marshall city	3 118	2.43	0.37	171	415	93.5	2.07	0.50	398	12	47.6
Marshall township	1 083	2.81	0.41	52	132	96.1	1.86	0.36	42	-	-
Newton township	1 027	2.48	0.38	76	87	77.1	1.52	0.31	8	4	-
Pennfield charter township	3 519	2.63	0.42	267	490	97.7	2.21	0.53	346	14	49.1
Brownlee Park CDP (part)	117	2.06	0.43	6	17	100.0	2.00	0.50	-	-	-
Sheridan township	773	2.39	0.40	54	135	78.3	3.05	0.66	56	-	14.3
Springfield city	2 157	2.33	0.43	120	274	82.3	2.00	0.53	492	5	69.2
Tekonsha township	681	2.57	0.40	49	121	88.7	2.56	0.52	30	-	7.9
Tekonsha village	296	2.48	0.38	15	64	90.4	2.59	0.52	12	-	2.9
Cass County	19 676	2.58	0.42	1 374	2 695	88.4	2.46	0.51	1 406	102	16.2
Calvin township	785	2.55	0.45	29	63	73.0	2.83	0.49	48	11	7.5
Dowagiac city	2 395	2.55	0.40	110	324	94.0	2.31	0.52	391	-	37.7
Howard township	2 469	2.51	0.42	184	523	92.4	2.82	0.55	104	5	4.5
Jefferson township	898	2.66	0.41	61	99	89.0	2.24	0.46	64	-	12.5
La Grange township	1 330	2.58	0.40	74	203	92.2	2.26	0.53	145	6	29.2
Cassopolis village (part)	703	2.69	0.40	40	93	93.1	2.17	0.52	112	6	33.4
Marcellus township	1 021	2.60	0.42	66	116	87.7	2.62	0.50	67	9	11.3
Marcellus village	438	2.70	0.43	28	67	94.4	2.49	0.51	41	-	17.1
Mason township	953	2.64	0.43	85	115	78.4	2.65	0.56	68	4	1.6
Milton township	940	2.79	0.42	64	138	97.5	3.06	0.68	11	4	-
Newberg township	647	2.67	0.46	35	71	81.5	2.78	0.49	26	14	-
Niles city (part)	-	-	(X)	-	-	(X)	-	(X)	-	-	(X)
Ontwa township	2 387	2.49	0.40	223	248	81.8	2.23	0.48	150	11	14.9
Edwardsburg village	510	2.34	0.40	32	52	64.5	2.00	0.45	57	-	27.0
Penn township	743	2.65	0.43	88	87	85.4	2.14	0.36	58	2	-
Cassopolis village (part)	-	-	(X)	-	-	(X)	-	(X)	-	-	(X)
Vandalia village	124	3.74	0.61	14	18	87.1	2.92	0.54	14	-	-
Pokagon township	831	2.52	0.40	46	164	92.2	3.15	0.60	31	6	-
Porter township	1 523	2.48	0.40	110	179	91.7	2.56	0.50	79	15	-
Silver Creek township	1 315	2.60	0.43	67	204	90.8	2.20	0.48	97	8	3.1
Volinia township	427	2.81	0.46	25	52	89.9	2.66	0.48	21	2	-
Wayne township	1 012	2.69	0.45	107	109	84.8	2.90	0.50	46	5	-
Charlevoix County	10 400	2.54	0.41	849	1 030	87.0	2.22	0.49	739	46	28.8
Bay township	423	2.53	0.40	26	53	93.8	2.25	0.42	17	-	-
Boyne City city	1 462	2.34	0.39	142	139	87.7	2.37	0.56	114	7	31.0
Boyne Valley township	507	2.62	0.45	50	63	74.9	2.11	0.45	32	6	3.3
Boyne Falls village	162	2.23	0.37	15	23	70.0	2.19	0.51	16	-	7.1
Chandler township	91	2.69	0.49	9	8	86.0	1.80	0.29	-	-	-
Charlevoix city	1 371	2.22	0.35	58	192	86.3	2.02	0.47	161	6	41.2
Charlevoix township	664	2.47	0.38	61	23	72.5	2.46	0.49	24	2	-
East Jordan city	952	2.76	0.46	72	102	88.8	2.35	0.57	168	-	39.5
Evangeline township	302	2.57	0.39	25	21	97.1	2.48	0.57	8	2	-
Eveline township	632	2.55	0.40	61	64	92.4	2.32	0.43	28	3	-
Hayes township	770	2.45	0.40	98	54	80.8	2.37	0.50	15	3	-
Hudson township	205	2.84	0.46	14	17	80.4	1.82	0.50	7	-	-
Marion township	547	2.83	0.45	50	46	92.8	2.56	0.48	27	4	-
Melrose township	532	2.72	0.45	41	51	88.7	2.38	0.51	45	-	12.4
Norwood township	276	2.55	0.41	22	29	96.4	1.56	0.31	3	6	-
Peaine township	115	1.82	0.37	13	4	98.1	1.71	0.36	4	-	-
St. James township	139	2.47	0.41	4	14	95.9	2.00	0.43	7	-	-
South Arm township	654	2.63	0.43	55	83	88.7	2.27	0.45	22	2	9.7
Wilson township	758	2.83	0.45	48	67	87.8	2.10	0.47	57	5	63.7
Cheboygan County	10 835	2.39	0.40	884	1 083	86.4	2.52	0.55	693	40	19.0
Aloha township	435	2.42	0.40	31	45	86.5	2.78	0.54	13	4	-
Beaugrand township	489	2.39	0.39	35	71	91.3	2.27	0.53	30	-	9.8
Benton township	1 248	2.43	0.39	127	117	88.5	2.22	0.54	20	5	5.1
Burt township	310	2.11	0.34	24	20	93.0	2.40	0.41	4	-	-
Cheboygan city	2 124	2.29	0.37	88	308	87.2	2.50	0.54	276	9	32.2
Ellis township	188	2.66	0.47	6	6	82.9	4.00	0.72	3	-	-
Forest township	422	2.34	0.43	37	40	81.1	3.48	0.83	30	1	-
Grant township	426	2.30	0.41	25	29	88.2	2.65	0.60	37	-	3.7
Hebron township	129	2.66	0.45	7	13	79.5	2.83	0.59	5	-	-
Inverness township	933	2.48	0.40	70	135	85.2	2.19	0.45	42	7	9.0
Koehler township	427	2.49	0.44	45	18	79.5	2.94	0.71	25	3	-
Mackinaw township	261	2.33	0.39	19	33	94.5	1.82	0.45	18	3	9.7
Mackinaw City village (part)	138	2.30	0.40	6	27	97.9	1.73	0.41	12	3	13.6
Mentor township	328	2.41	0.43	28	22	87.0	3.61	0.84	10	2	-
Mullett township	539	2.36	0.40	31	62	87.5	2.49	0.50	27	-	9.5
Munro township	263	2.42	0.40	29	21	86.3	2.22	0.46	12	-	-
Nunda township	371	2.51	0.43	58	23	81.3	3.06	0.56	19	-	-
Wolverine village (part)	105	2.87	0.48	10	14	91.6	3.50	0.62	3	-	-
Tuscarora township	1 358	2.27	0.38	157	74	89.4	2.22	0.53	96	6	23.1
Indian River CDP	931	2.20	0.38	106	47	90.2	2.02	0.50	81	6	30.7
Walker township	102	2.56	0.46	18	7	66.3	2.08	0.50	9	-	-
Waverly township	185	2.33	0.41	17	29	82.5	4.63	0.84	2	-	-
Wilmot township	297	2.69	0.48	32	10	73.9	2.98	0.66	15	-	-
Wolverine village (part)	26	2.78	0.42	-	-	100.0	4.50	0.82	2	-	-
Chippewa County	13 474	2.49	0.42	888	1 369	85.8	2.21	0.49	1 441	47	22.4
Bay Mills township	478	2.53	0.45	108	28	86.5	2.06	0.47	34	-	32.9
Bruce township	734	2.67	0.45	42	68	85.9	1.92	0.38	25	-	-

Table 23. **Owner and Renter Household Characteristics: 2000**—Con.

[Data based on a sample (except Tables 65-68). For information on confidentiality protection, coverage, sampling error, and nonsampling error, see Appendix G.
For location of definitions, see "How to Use This Census Report"]

State County County Subdivision Place	Occupied housing units	Owner-occupied housing units: Average household size	Occupants per room	Year householder moved into unit: 1999 to March 2000	1969 or earlier	Percent 1 unit, detached or attached	Renter-occupied housing units: Average household size	Occupants per room	Year householder moved into unit: 1999 to March 2000	1969 or earlier	Percent 5 or more units in structure
Chippewa County—Con.											
Chippewa township	76	2.72	0.46	4	6	75.0	3.13	0.68	9	-	-
Dafter township	488	2.75	0.47	32	49	83.2	1.98	0.41	28	-	20.0
Detour township	412	2.09	0.37	27	67	89.6	1.83	0.42	28	-	14.9
De Tour Village village	197	1.97	0.35	16	38	87.0	1.61	0.38	24	-	19.4
Drummond township	473	2.19	0.39	61	30	88.3	2.09	0.57	16	3	13.0
Hulbert township	86	2.41	0.41	5	16	84.9	2.15	0.60	2	1	-
Kinross charter township	1 160	2.72	0.43	47	12	88.7	3.12	0.57	278	2	0.4
Pickford township	618	2.77	0.46	35	71	84.6	1.80	0.36	20	-	-
Raber township	301	2.09	0.39	27	52	83.7	2.08	0.42	2	2	-
Rudyard township	489	2.73	0.43	27	63	86.7	2.48	0.49	30	2	-
Sault Ste. Marie city	5 736	2.44	0.40	249	668	83.5	2.04	0.48	845	23	31.0
Soo township	1 087	2.56	0.42	77	118	91.4	1.80	0.43	76	9	28.5
Sugar Island township	294	2.28	0.41	34	19	83.8	2.86	0.61	6	2	-
Superior township	525	2.70	0.46	56	44	85.5	2.16	0.47	28	3	3.2
Trout Lake township	212	2.20	0.42	26	29	91.1	2.05	0.40	2	-	-
Whitefish township	305	2.00	0.41	31	29	89.6	2.58	0.58	12	-	-
Clare County	12 686	2.46	0.44	1 004	776	80.7	2.28	0.53	972	26	27.5
Arthur township	245	3.14	0.51	28	36	86.7	1.82	0.32	11	2	-
Clare city (part)	1 372	2.59	0.39	65	106	90.7	1.78	0.45	315	-	57.6
Franklin township	340	2.44	0.45	40	16	73.9	3.35	0.69	8	-	-
Freeman township	469	2.33	0.43	69	16	79.5	3.36	0.65	16	-	4.5
Frost township	497	2.10	0.40	38	22	72.5	2.74	0.56	22	-	-
Garfield township	848	2.26	0.42	88	46	75.3	2.46	0.51	58	7	-
Grant township	1 140	2.57	0.43	87	95	80.1	2.86	0.60	51	-	6.4
Greenwood township	453	2.41	0.43	35	15	70.9	2.66	0.61	11	-	-
Hamilton township	810	2.45	0.46	57	48	89.2	2.42	0.54	21	-	2.8
Harrison city	864	2.30	0.39	37	64	89.6	2.11	0.55	112	2	52.0
Hatton township	324	2.65	0.43	22	23	74.6	2.50	0.55	16	2	25.0
Hayes township	2 011	2.43	0.47	135	77	79.3	2.51	0.62	112	2	2.0
Lincoln township	759	2.28	0.42	79	39	81.9	2.30	0.50	27	2	-
Redding township	218	2.37	0.48	35	9	76.3	2.72	0.65	13	-	-
Sheridan township	480	3.33	0.56	33	36	82.7	3.13	0.56	41	5	-
Summerfield township	205	2.04	0.43	28	12	82.1	2.48	0.58	8	-	-
Surrey township	1 460	2.42	0.44	111	87	80.4	2.15	0.51	118	2	24.5
Farwell village	378	2.43	0.42	26	39	71.1	1.95	0.50	56	2	49.6
Winterfield township	191	2.58	0.45	17	29	69.4	3.23	0.53	12	2	-
Clinton County	23 653	2.81	0.42	1 819	2 994	90.3	2.12	0.45	1 460	58	33.1
Bath township	2 797	2.77	0.43	329	284	79.0	2.00	0.43	165	-	13.0
Bengal township	387	3.13	0.43	8	79	100.0	3.67	0.55	13	-	-
Bingham township	890	2.89	0.45	79	106	79.6	3.36	0.56	20	-	10.5
Dallas township	773	3.03	0.44	26	145	99.4	2.24	0.44	36	10	18.6
Fowler village	424	2.84	0.44	24	53	100.0	1.92	0.44	27	2	26.0
De Witt city	1 644	3.10	0.41	92	89	97.8	2.32	0.50	133	-	54.3
De Witt township	4 820	2.57	0.39	474	612	80.1	2.06	0.47	390	7	44.8
Duplain township	866	2.79	0.41	44	195	95.5	2.22	0.46	53	3	11.1
Elsie village	414	2.68	0.40	15	83	92.4	2.06	0.47	36	-	18.6
Eagle township	851	2.80	0.41	50	107	99.4	1.53	0.31	24	-	7.3
Eagle village	44	2.29	0.35	3	8	97.6	2.50	0.50	2	-	-
East Lansing city (part)	-	-	(X)	-	-	(X)	-	(X)	-	-	(X)
Essex township	636	2.89	0.42	23	105	94.9	2.99	0.53	31	4	18.3
Maple Rapids village	243	2.65	0.40	2	50	89.8	2.08	0.46	27	-	35.1
Grand Ledge city (part)	4	2.00	0.33	-	-	100.0	-	(X)	-	-	(X)
Greenbush township	743	2.87	0.43	44	109	97.9	2.20	0.37	20	11	3.3
Lebanon township	218	3.06	0.46	11	28	91.8	3.38	0.57	3	2	-
Hubbardston village (part)	11	3.09	0.49	-	4	72.7	-	(X)	-	-	(X)
Olive township	827	2.87	0.43	65	114	97.3	1.86	0.31	7	12	-
Ovid township	1 225	2.76	0.42	79	200	93.0	2.87	0.56	71	-	24.0
Ovid village (part)	576	2.65	0.41	43	95	88.4	2.59	0.52	61	-	28.5
Riley township	610	2.91	0.43	53	99	98.6	2.26	0.37	6	-	-
St. Johns city	2 972	2.72	0.41	196	360	92.9	1.85	0.45	454	-	47.9
Victor township	1 139	2.95	0.45	85	74	98.0	1.20	0.22	-	6	-
Watertown township	1 477	2.81	0.39	133	135	95.1	2.22	0.38	18	-	-
Westphalia township	774	3.11	0.44	28	153	98.0	1.46	0.26	16	3	-
Westphalia village	345	2.77	0.41	20	67	98.6	1.38	0.27	13	3	-
Crawford County	5 625	2.47	0.42	471	303	88.0	2.38	0.56	420	-	17.1
Beaver Creek township	606	2.49	0.45	50	34	86.8	2.48	0.53	26	-	6.7
Frederic township	547	2.39	0.41	49	42	82.7	2.92	0.64	33	-	7.6
Grayling city	834	2.34	0.36	44	76	97.4	2.17	0.57	184	-	40.0
Grayling township	2 416	2.56	0.42	212	106	88.1	2.44	0.55	142	-	-
Lovells township	265	2.02	0.39	21	10	88.4	2.94	0.59	6	-	12.5
Maple Forest township	209	2.59	0.46	31	5	82.9	1.56	0.38	6	-	-
South Branch township	748	2.45	0.43	64	30	87.0	2.64	0.58	23	-	6.0
Delta County	15 836	2.53	0.41	993	2 116	88.3	1.89	0.43	1 155	63	31.5
Baldwin township	299	2.33	0.42	30	35	81.7	2.07	0.35	3	2	-
Bark River township	603	2.67	0.44	41	94	90.3	2.84	0.58	25	4	9.2
Bay de Noc township	164	2.29	0.39	10	19	90.5	1.83	0.31	-	-	-
Brampton township	421	2.49	0.41	39	32	90.0	2.42	0.60	3	-	22.6
Cornell township	226	2.43	0.41	6	27	90.6	2.54	0.42	5	-	-
Ensign township	334	2.34	0.40	14	42	95.0	1.88	0.45	4	-	-
Escanaba city	5 791	2.35	0.37	248	837	84.9	1.89	0.44	732	32	37.7
Escanaba township	1 302	2.84	0.45	55	148	87.7	1.07	0.22	42	-	-
Fairbanks township	139	2.40	0.43	7	21	88.4	1.44	0.31	2	-	-
Ford River township	921	2.58	0.44	89	129	92.9	1.74	0.39	24	12	16.0
Garden township	338	2.36	0.39	28	38	91.0	1.88	0.35	4	-	-
Garden village	106	2.31	0.35	4	18	95.6	1.87	0.32	2	-	-
Gladstone city	2 126	2.59	0.42	226	306	87.5	1.50	0.39	230	6	41.4
Maple Ridge township	337	2.57	0.46	15	40	91.8	1.89	0.40	10	5	4.5
Masonville township	765	2.49	0.43	58	87	84.7	2.15	0.50	42	2	22.7
Nahma township	230	2.25	0.43	10	35	91.0	1.75	0.38	2	-	-
Wells township	1 840	2.75	0.44	117	226	92.9	2.65	0.51	27	-	-

Table 23. **Owner and Renter Household Characteristics: 2000**—Con.

[Data based on a sample (except Tables 65-68). For information on confidentiality protection, coverage, sampling error, and nonsampling error, see Appendix G.
For location of definitions, see "How to Use This Census Report"]

State County County Subdivision Place	Occupied housing units	Owner-occupied housing units: Average household size	Occupants per room	Year householder moved into unit: 1999 to March 2000	1969 or earlier	Percent 1 unit, detached or attached	Renter-occupied housing units: Average household size	Occupants per room	Year householder moved into unit: 1999 to March 2000	1969 or earlier	Percent 5 or more units in structure
Dickinson County	11 386	2.47	0.41	664	1 719	92.6	1.96	0.46	1 000	54	28.8
Breen township	189	2.56	0.43	10	35	84.3	1.87	0.48	10	1	39.1
Breitung township	2 308	2.57	0.43	154	274	85.1	2.07	0.44	47	12	-
Quinnesec CDP	426	2.72	0.48	31	54	96.7	3.75	0.63	8	-	-
Felch township	271	2.79	0.49	11	31	90.3	2.15	0.50	11	2	33.3
Iron Mountain city	3 464	2.40	0.38	209	557	95.2	1.91	0.45	391	14	24.7
Kingsford city	2 400	2.43	0.41	115	347	98.6	1.87	0.47	346	-	41.4
Norway city	1 294	2.38	0.40	79	246	94.5	2.11	0.45	140	13	30.9
Norway township	619	2.55	0.39	41	113	93.9	2.24	0.46	34	8	25.6
Sagola township	485	2.47	0.43	23	78	85.5	2.31	0.48	6	2	-
Waucedah township	323	2.50	0.41	22	30	98.3	2.27	0.49	15	-	-
West Branch township	33	2.33	0.41	-	8	100.0	1.17	0.25	-	2	-
Eaton County	40 167	2.74	0.41	2 586	3 368	90.7	1.95	0.47	4 738	54	58.9
Bellevue township	1 161	2.75	0.42	71	133	95.8	2.34	0.51	72	-	32.9
Bellevue village	526	2.65	0.40	33	61	98.3	2.22	0.50	59	-	42.3
Benton township	987	2.66	0.40	63	91	90.8	3.52	0.68	29	2	-
Brookfield township	538	2.65	0.43	32	63	89.3	2.70	0.45	17	2	-
Carmel township	937	2.87	0.43	56	111	96.8	2.74	0.46	46	4	8.0
Charlotte city	3 213	2.71	0.42	246	331	94.2	1.92	0.45	433	7	44.9
Chester township	648	2.91	0.44	24	83	94.8	1.32	0.26	26	4	11.6
Delta charter township	12 540	2.68	0.38	825	916	94.4	1.75	0.44	2 050	22	82.1
Waverly CDP	6 851	2.74	0.39	456	490	96.6	1.71	0.44	1 061	16	80.6
Eaton township	1 553	2.74	0.43	77	131	86.0	2.81	0.50	37	-	-
Eaton Rapids city	2 061	2.66	0.40	134	155	91.4	2.22	0.55	253	-	40.6
Eaton Rapids township	1 332	2.92	0.45	123	42	96.6	2.66	0.52	26	-	-
Grand Ledge city (part)	3 263	2.56	0.39	230	234	86.1	2.04	0.47	520	-	51.8
Hamlin township	1 047	2.91	0.46	87	74	96.9	2.42	0.48	43	-	11.8
Kalamo township	622	2.79	0.43	33	88	89.6	2.64	0.46	22	2	4.5
Lansing city (part)	2 045	3.07	0.47	71	44	79.8	1.90	0.50	650	-	54.1
Olivet city	482	3.10	0.45	8	25	93.5	2.08	0.53	119	-	62.0
Oneida charter township	1 349	2.81	0.40	70	230	99.3	2.23	0.51	96	-	57.9
Potterville city	806	2.94	0.50	95	47	63.1	1.99	0.46	113	3	53.2
Roxand township	657	2.85	0.43	39	101	96.4	3.06	0.54	21	-	-
Mulliken village	190	2.92	0.46	17	27	96.0	2.47	0.51	9	-	-
Sunfield township	777	2.87	0.43	32	75	93.7	2.36	0.44	51	2	15.7
Sunfield village	217	2.88	0.46	5	18	94.6	2.08	0.43	25	2	26.0
Vermontville township	749	2.86	0.43	52	78	85.5	2.26	0.42	36	-	15.7
Vermontville village	282	2.64	0.40	18	31	82.0	2.37	0.47	29	-	25.9
Walton township	691	2.92	0.46	52	64	93.2	2.55	0.47	29	3	2.9
Windsor charter township	2 709	2.64	0.41	166	252	76.9	1.87	0.41	49	3	-
Dimondale village	473	2.91	0.43	22	68	98.5	1.98	0.41	21	-	-
Emmet County	12 577	2.55	0.40	987	1 017	87.2	2.10	0.48	1 221	44	33.5
Bear Creek township	1 969	2.72	0.41	203	146	84.5	2.14	0.51	227	6	46.9
Bliss township	236	2.48	0.48	37	28	80.0	3.05	0.64	8	-	-
Carp Lake township	342	2.22	0.40	24	34	81.3	3.11	0.62	19	2	-
Center township	199	2.68	0.44	8	31	89.0	2.24	0.42	5	4	-
Cross Village township	130	2.14	0.35	21	13	86.7	1.70	0.28	4	-	-
Friendship township	329	2.63	0.42	28	22	91.0	1.51	0.31	17	-	-
Harbor Springs city	734	2.09	0.34	32	108	85.2	2.00	0.45	93	3	24.5
Littlefield township	1 096	2.55	0.43	121	44	83.6	2.47	0.57	98	6	10.3
Alanson village	316	2.39	0.43	31	9	83.8	2.72	0.63	47	2	19.3
Little Traverse township	992	2.53	0.40	72	55	87.8	2.04	0.48	72	13	20.2
McKinley township	459	2.59	0.46	19	49	76.5	2.91	0.68	41	-	7.1
Pellston village (part)	216	2.61	0.45	10	25	78.7	3.48	0.80	19	-	-
Maple River township	446	2.80	0.48	28	27	83.3	3.02	0.58	28	5	-
Pellston village (part)	41	3.42	0.50	-	-	90.3	4.60	0.77	-	-	-
Petoskey city	2 740	2.37	0.35	68	256	92.5	1.87	0.45	449	-	50.0
Pleasantview township	285	2.64	0.42	43	12	82.0	1.85	0.39	26	-	9.8
Readmond township	200	2.47	0.44	19	6	94.2	2.89	0.65	14	-	-
Resort township	890	2.86	0.44	124	75	88.1	2.11	0.40	49	-	9.7
Springvale township	613	2.75	0.44	62	51	87.2	2.92	0.58	44	-	3.1
Wawatam township	331	2.27	0.38	16	40	93.4	1.79	0.45	22	5	33.3
Mackinaw City village (part)	262	2.33	0.38	12	31	93.5	1.78	0.44	17	5	38.1
West Traverse township	586	2.54	0.35	62	20	98.3	2.33	0.45	5	-	-
Genesee County	169 825	2.63	0.43	12 690	19 518	89.7	2.27	0.52	17 986	557	41.7
Argentine township	2 298	2.85	0.46	346	91	90.0	2.63	0.53	74	-	30.8
Argentine CDP	847	2.75	0.43	96	40	100.0	2.30	0.56	70	-	48.8
Atlas township	2 442	2.98	0.44	161	152	98.2	2.21	0.50	32	-	21.3
Goodrich village	495	2.86	0.44	65	25	98.8	1.76	0.43	21	-	38.0
Burton city	11 699	2.65	0.45	1 116	1 966	90.4	2.30	0.56	859	45	40.3
Clayton township	2 749	2.79	0.43	268	418	86.8	1.82	0.39	113	10	37.1
Lennon village (part)	28	3.21	0.50	2	3	100.0	-	(X)	-	-	(X)
Clio city	1 093	2.62	0.41	72	89	87.3	1.81	0.45	141	-	58.6
Davison city	2 514	2.64	0.43	104	232	88.9	1.61	0.43	449	-	75.9
Davison township	7 437	2.71	0.43	586	477	85.2	1.72	0.46	1 378	-	85.0
Fenton city	4 335	2.53	0.41	401	234	89.1	2.07	0.50	636	9	65.3
Fenton township	4 883	2.68	0.40	631	344	92.8	2.12	0.45	121	-	3.2
Lake Fenton CDP	1 892	2.59	0.38	208	167	94.3	2.33	0.48	63	-	-
Flint city	48 744	2.51	0.43	2 317	5 973	94.7	2.52	0.55	7 501	333	23.5
Flint township	13 975	2.54	0.41	810	1 607	84.4	1.98	0.49	1 488	18	65.1
Flushing city	3 435	2.60	0.38	203	408	97.4	1.55	0.38	194	18	48.5
Flushing township	3 722	2.76	0.42	431	358	86.8	2.07	0.40	66	7	18.8
Forest township	1 706	2.79	0.43	129	218	94.8	2.59	0.53	65	-	16.9
Otisville village	336	2.78	0.45	42	50	77.2	2.20	0.50	27	-	40.0
Otter Lake village (part)	18	3.31	0.50	2	-	100.0	4.00	0.67	-	-	-
Gaines township	2 273	2.90	0.45	186	247	93.8	2.28	0.43	37	-	19.3
Gaines village	145	2.99	0.48	4	12	94.6	1.58	0.33	17	-	33.3
Genesee township	9 169	2.63	0.45	823	1 431	73.5	2.52	0.56	457	34	11.5
Beecher CDP (part)	1 014	2.31	0.43	28	268	100.0	3.43	0.74	147	13	-
Grand Blanc city	3 537	2.62	0.36	214	189	97.2	1.79	0.47	664	8	79.5
Grand Blanc township	11 798	2.74	0.40	1 231	919	89.8	1.85	0.45	1 451	9	77.2
Linden city	1 165	2.60	0.43	124	91	83.9	1.81	0.43	90	9	29.7
Montrose city	625	2.88	0.46	32	83	98.2	1.80	0.44	60	-	42.6
Montrose township	2 089	2.91	0.47	202	251	89.4	3.47	0.64	60	7	-

Table 23. **Owner and Renter Household Characteristics: 2000**—Con.

[Data based on a sample (except Tables 65-68). For information on confidentiality protection, coverage, sampling error, and nonsampling error, see Appendix G.
For location of definitions, see "How to Use This Census Report"]

State County County Subdivision Place	Occupied housing units	Owner-occupied housing units: Average household size	Occupants per room	Year householder moved into unit: 1999 to March 2000	1969 or earlier	Percent 1 unit, detached or attached	Renter-occupied housing units: Average household size	Occupants per room	Year householder moved into unit: 1999 to March 2000	1969 or earlier	Percent 5 or more units in structure
Genesee County—Con.											
Mount Morris city	1 342	2.70	0.47	105	161	99.0	1.97	0.51	235	-	44.8
Mount Morris township	8 827	2.55	0.43	518	1 412	90.4	3.15	0.65	777	43	17.5
Beecher CDP (part)	3 474	2.67	0.47	133	536	95.2	3.33	0.68	495	27	15.1
Mundy township	4 873	2.57	0.40	425	566	91.3	1.94	0.44	252	-	58.0
Richfield township	2 967	2.69	0.44	328	313	84.9	3.91	0.70	33	-	4.8
Swartz Creek city	2 235	2.42	0.40	222	319	94.5	1.85	0.44	268	-	65.5
Thetford township	2 979	2.81	0.47	203	358	82.2	2.43	0.59	123	7	44.1
Vienna township	4 914	2.73	0.43	502	611	89.6	1.94	0.45	362	-	52.5
Gladwin County	10 561	2.46	0.43	824	725	82.2	2.24	0.51	531	46	23.7
Beaverton city	495	2.35	0.39	15	42	88.1	1.88	0.50	111	17	45.4
Beaverton township	654	2.81	0.47	59	41	77.7	3.04	0.63	29	2	-
Bentley township	333	2.68	0.49	25	39	74.1	2.42	0.55	5	-	-
Billings township	1 170	2.31	0.43	74	60	79.6	2.19	0.47	38	13	-
Bourret township	203	2.14	0.43	12	4	75.8	2.76	0.64	2	-	-
Buckeye township	511	2.68	0.49	47	41	72.4	2.68	0.57	35	-	6.8
Butman township	865	2.22	0.37	93	10	94.2	3.10	0.55	15	-	-
Clement township	465	2.05	0.40	41	14	77.5	2.66	0.69	17	-	-
Gladwin city	1 235	2.45	0.39	91	104	90.1	2.00	0.48	102	-	50.7
Gladwin township	338	3.07	0.50	30	44	81.6	2.79	0.54	9	2	-
Grim township	47	2.33	0.43	2	3	87.5	2.57	0.60	2	-	-
Grout township	650	2.76	0.47	37	79	82.4	2.22	0.46	26	2	-
Hay township	614	2.30	0.45	46	59	71.6	2.43	0.56	20	-	-
Sage township	987	2.68	0.46	63	76	80.5	2.37	0.49	37	8	-
Secord township	544	2.12	0.40	68	17	81.8	1.89	0.40	11	-	-
Sherman township	424	2.34	0.43	35	25	84.8	2.98	0.62	22	2	-
Tobacco township	1 026	2.54	0.43	86	67	86.6	2.02	0.50	50	-	24.1
Gogebic County	7 425	2.29	0.40	359	1 553	92.3	1.89	0.44	605	55	29.4
Bessemer city	977	2.28	0.38	55	209	95.0	1.96	0.49	68	12	34.2
Bessemer township	577	2.16	0.37	21	182	93.8	1.98	0.36	12	11	-
Erwin township	152	2.53	0.45	6	39	94.6	1.25	0.25	-	-	-
Ironwood city	2 840	2.24	0.38	108	632	94.4	1.96	0.45	341	24	28.3
Ironwood township	1 018	2.44	0.43	58	176	91.0	1.23	0.34	72	-	48.1
Marenisco township	263	2.52	0.44	13	14	80.8	2.04	0.42	13	2	-
Wakefield city	878	2.26	0.39	37	243	93.5	1.60	0.41	66	-	46.8
Wakefield township	168	2.37	0.40	10	27	87.1	2.24	0.39	10	-	-
Watersmeet township	552	2.20	0.41	51	31	83.8	2.40	0.54	23	6	2.8
Grand Traverse County	30 396	2.62	0.41	2 715	1 762	86.5	2.08	0.46	3 334	117	33.4
Acme township	1 662	2.67	0.36	221	48	95.9	2.16	0.44	173	28	24.8
Blair township	2 278	2.92	0.49	239	63	69.5	2.49	0.50	184	-	-
East Bay township	3 683	2.71	0.43	339	209	94.5	2.60	0.54	336	8	11.7
Fife Lake township	571	2.30	0.40	67	16	81.4	3.07	0.69	29	2	21.0
Fife Lake village	198	2.17	0.39	23	2	85.0	3.79	0.84	15	-	7.9
Garfield township	5 680	2.40	0.40	561	223	70.5	1.83	0.44	670	-	57.7
Grant township	368	2.57	0.43	35	45	83.0	2.47	0.56	10	-	-
Green Lake township	1 925	2.69	0.45	198	66	87.8	2.62	0.59	135	3	2.6
Long Lake township	2 778	2.79	0.43	247	70	94.7	2.16	0.49	209	7	15.7
Mayfield township	440	2.88	0.45	33	52	85.6	2.79	0.50	20	-	4.2
Paradise township	1 377	3.03	0.50	226	61	75.7	2.89	0.59	71	12	14.4
Kingsley village	499	2.91	0.50	59	42	55.8	2.74	0.60	45	-	26.2
Peninsula township	2 178	2.52	0.33	144	204	95.3	1.84	0.40	120	6	10.1
Traverse City city (part)	6 402	2.36	0.36	298	652	94.6	1.88	0.42	1 339	51	42.1
Union township	149	2.65	0.47	15	5	83.8	4.14	0.85	4	-	-
Whitewater township	905	2.80	0.44	92	48	97.4	2.22	0.45	34	-	5.6
Gratiot County	14 501	2.66	0.41	1 007	2 093	87.6	2.25	0.48	1 398	89	20.2
Alma city	3 231	2.69	0.41	243	296	93.5	1.88	0.44	558	34	36.1
Arcada township	664	2.71	0.41	52	137	94.4	1.92	0.37	29	5	-
Bethany township	521	2.77	0.40	26	94	87.5	2.64	0.46	22	8	-
Elba township	535	2.73	0.43	40	114	84.4	2.22	0.44	27	8	-
Ashley village	200	2.71	0.45	21	31	87.1	2.46	0.48	12	2	-
Emerson township	353	2.70	0.40	16	80	89.7	2.75	0.47	20	6	-
Fulton township	882	2.66	0.39	81	107	92.5	2.84	0.53	64	7	12.0
Perrinton village	169	2.69	0.44	5	28	85.6	2.39	0.51	13	2	22.7
Hamilton township	177	2.57	0.42	15	36	93.5	2.38	0.44	11	3	-
Ithaca city	1 212	2.55	0.39	60	128	83.6	2.33	0.52	166	-	35.3
Lafayette township	236	2.59	0.36	15	62	92.0	2.83	0.47	15	-	-
Newark township	397	2.87	0.41	23	72	88.1	2.25	0.33	9	3	-
New Haven township	351	2.82	0.43	19	55	83.8	2.86	0.42	14	6	-
North Shade township	240	2.89	0.41	5	56	93.8	3.21	0.47	15	2	-
North Star township	369	2.66	0.40	15	88	93.6	2.55	0.45	25	-	-
Pine River township	900	2.62	0.41	72	120	78.0	2.67	0.56	38	-	3.3
St. Louis city	1 456	2.52	0.40	100	156	82.1	2.01	0.46	195	-	10.4
Seville township	866	2.41	0.38	86	98	78.9	4.72	0.93	47	-	-
Sumner township	699	2.72	0.43	47	125	82.1	2.77	0.54	55	7	-
Washington township	331	2.70	0.41	19	67	88.6	2.57	0.40	16	-	-
Wheeler township	1 081	2.74	0.43	73	202	91.5	1.95	0.46	72	-	19.1
Breckenridge village	546	2.67	0.40	45	72	92.3	1.95	0.50	55	-	25.7
Hillsdale County	17 335	2.67	0.41	1 306	2 009	87.6	2.33	0.50	1 340	89	27.4
Adams township	943	2.69	0.41	77	136	87.8	2.31	0.46	26	7	4.5
North Adams village	205	2.95	0.44	17	42	98.0	1.55	0.36	17	7	3.8
Allen township	591	2.81	0.43	52	68	82.2	2.43	0.47	37	7	-
Allen village	75	2.72	0.42	5	9	81.5	2.20	0.39	2	2	-
Amboy township	466	2.63	0.41	59	50	93.3	2.58	0.45	8	2	4.0
Cambria township	1 018	2.49	0.40	73	102	86.2	2.75	0.51	75	5	8.9
Camden township	727	2.79	0.41	48	72	90.5	3.07	0.57	56	6	11.6
Camden village	198	2.44	0.37	13	17	84.2	3.49	0.67	22	-	25.4
Montgomery village	134	2.93	0.42	13	17	90.2	3.28	0.56	22	-	6.3
Fayette township	1 297	2.56	0.39	96	149	87.2	2.20	0.47	107	8	39.4
Jonesville village	933	2.48	0.37	84	110	87.1	2.14	0.48	91	8	46.5
Hillsdale city	3 095	2.58	0.38	197	308	92.8	1.99	0.52	570	-	50.0
Hillsdale township	702	2.61	0.39	50	92	91.9	3.08	0.61	33	-	-
Jefferson township	1 200	2.71	0.43	74	178	78.8	1.99	0.41	74	9	3.0

Table 23. **Owner and Renter Household Characteristics: 2000**—Con.

[Data based on a sample (except Tables 65-68). For information on confidentiality protection, coverage, sampling error, and nonsampling error, see Appendix G.
For location of definitions, see "How to Use This Census Report"]

State County County Subdivision Place	Occupied housing units	Owner-occupied housing units: Average household size	Occupants per room	Year householder moved into unit: 1999 to March 2000	1969 or earlier	Percent 1 unit, detached or attached	Renter-occupied housing units: Average household size	Occupants per room	Year householder moved into unit: 1999 to March 2000	1969 or earlier	Percent 5 or more units in structure
Hillsdale County—Con.											
Litchfield city	567	2.66	0.40	48	49	94.7	1.99	0.48	81	6	37.9
Litchfield township	358	2.64	0.40	24	56	84.5	2.90	0.43	13	6	-
Moscow township	524	2.82	0.45	57	48	79.1	2.53	0.45	16	7	-
Pittsford township	572	2.79	0.42	41	79	89.4	2.73	0.49	9	2	-
Ransom township	317	3.07	0.45	25	52	85.8	2.79	0.46	7	2	-
Reading city	422	2.79	0.41	36	64	95.6	2.79	0.58	47	-	25.7
Reading township	708	2.41	0.38	47	73	86.9	2.67	0.47	36	4	-
Scipio township	615	3.05	0.50	40	47	74.0	2.52	0.55	38	2	-
Somerset township	1 683	2.54	0.40	177	131	88.4	2.28	0.41	38	-	14.0
Wheatland township	456	2.77	0.43	19	75	85.8	2.52	0.44	15	9	-
Woodbridge township	406	3.06	0.45	24	84	89.1	3.75	0.62	25	5	-
Wright township	668	2.58	0.40	42	96	93.7	3.21	0.62	29	2	20.0
Waldron village	228	2.46	0.40	9	19	90.4	3.06	0.64	21	-	32.3
Houghton County	13 793	2.49	0.40	774	2 362	91.8	2.13	0.49	1 780	75	38.6
Adams township	1 001	2.53	0.42	68	264	89.6	2.44	0.54	55	5	35.2
South Range village	355	2.13	0.35	23	88	94.3	2.09	0.54	28	-	59.8
Calumet township	2 880	2.45	0.38	152	698	93.0	1.97	0.44	265	30	33.1
Calumet village	379	2.41	0.39	14	23	78.2	1.70	0.44	97	2	59.2
Copper City village	83	2.37	0.45	2	18	100.0	2.62	0.45	6	-	-
Laurium village	895	2.51	0.37	40	193	92.0	1.95	0.42	75	14	22.5
Chassell township	729	2.56	0.42	58	102	90.0	2.28	0.52	22	-	18.4
Duncan township	145	1.82	0.33	8	36	84.7	2.29	0.36	6	2	-
Elm River township	66	2.32	0.42	3	7	80.6	2.75	0.55	-	-	-
Franklin township	510	2.73	0.45	34	70	88.9	2.49	0.53	27	4	15.9
Hancock city	1 772	2.45	0.37	77	232	94.7	1.86	0.43	372	6	38.3
Hancock township	154	2.65	0.44	6	13	92.1	1.73	0.37	3	-	-
Houghton city	2 086	2.54	0.37	81	119	96.9	2.28	0.56	691	6	58.5
Laird township	257	2.63	0.47	19	38	83.8	1.25	0.28	4	-	-
Osceola township	783	2.34	0.39	45	168	89.5	2.41	0.45	58	6	4.5
Hubbell CDP (part)	155	2.27	0.37	5	42	98.5	2.55	0.44	6	-	-
Portage township	1 290	2.40	0.40	93	256	89.8	2.36	0.51	147	2	17.5
Quincy township	100	2.83	0.41	2	29	97.2	1.66	0.47	13	2	37.9
Schoolcraft township	796	2.40	0.38	40	168	93.5	2.02	0.43	57	2	30.7
Lake Linden village (part)	484	2.38	0.38	12	101	93.4	1.89	0.43	51	2	35.5
Stanton township	480	2.87	0.48	37	70	88.1	1.62	0.34	24	7	-
Torch Lake township	744	2.47	0.41	51	92	94.0	2.14	0.45	36	3	23.9
Hubbell CDP (part)	267	2.42	0.38	19	58	95.6	2.66	0.52	18	2	-
Lake Linden village (part)	-	-	(X)	-	-	(X)	-	(X)	-	-	(X)
Huron County	14 597	2.47	0.39	848	2 495	90.6	2.21	0.45	778	98	27.8
Bad Axe city	1 428	2.47	0.39	91	245	95.7	1.95	0.49	161	-	61.0
Bingham township	681	2.60	0.42	47	121	90.3	2.11	0.45	31	-	15.1
Ubly village	373	2.39	0.38	31	67	89.5	1.69	0.40	27	-	20.9
Bloomfield township	188	2.71	0.41	12	63	91.2	3.00	0.40	5	2	-
Brookfield township	329	2.58	0.40	5	78	94.8	2.45	0.39	17	3	3.4
Owendale village	97	3.00	0.50	-	13	92.1	2.57	0.43	8	-	9.5
Caseville township	1 288	2.13	0.35	116	110	86.6	1.98	0.43	70	3	23.6
Caseville village	431	2.08	0.35	27	42	90.0	1.65	0.40	39	-	37.5
Chandler township	172	2.82	0.39	14	46	94.8	1.89	0.27	2	5	-
Colfax township	689	2.70	0.44	33	95	80.6	1.85	0.33	27	12	28.7
Dwight township	353	2.76	0.45	16	69	90.8	1.97	0.33	11	3	13.6
Kinde village (part)	141	2.79	0.47	13	18	88.3	1.53	0.28	8	-	26.7
Fairhaven township	545	2.38	0.40	55	90	80.4	2.05	0.38	23	2	-
Gore township	67	2.11	0.39	3	14	78.5	1.00	0.25	-	-	-
Grant township	310	2.60	0.42	33	42	86.0	3.18	0.56	15	7	-
Harbor Beach city	769	2.21	0.37	62	164	90.8	2.70	0.59	75	8	32.1
Hume township	378	2.14	0.37	28	49	89.1	2.11	0.47	12	-	-
Huron township	196	2.30	0.37	15	23	72.5	2.00	0.29	6	-	-
Lake township	478	2.02	0.35	22	62	92.4	2.52	0.45	12	2	-
Lincoln township	338	2.66	0.43	21	56	90.9	2.00	0.38	2	4	-
Kinde village (part)	68	2.69	0.44	6	15	93.5	2.33	0.50	-	-	-
McKinley township	196	2.46	0.37	2	38	91.9	2.88	0.50	2	2	-
Meade township	308	2.76	0.44	15	60	88.6	1.53	0.31	15	2	-
Kinde village (part)	-	-	(X)	-	-	(X)	-	(X)	-	-	(X)
Oliver township	647	2.49	0.39	26	145	89.5	2.51	0.51	47	4	24.6
Elkton village	369	2.29	0.37	16	86	97.1	2.33	0.51	43	-	34.0
Paris township	203	2.78	0.44	9	53	98.9	2.85	0.48	5	2	-
Pointe Aux Barques township	5	1.00	0.10	-	2	100.0	3.33	0.42	3	-	-
Port Austin township	747	2.07	0.34	52	99	91.9	2.01	0.44	43	4	32.7
Port Austin village	352	1.98	0.33	22	48	94.1	1.85	0.42	30	2	40.7
Rubicon township	303	2.43	0.38	17	50	88.5	3.03	0.55	11	2	-
Port Hope village	121	2.16	0.33	6	24	94.4	3.46	0.64	6	-	-
Sand Beach township	567	2.71	0.42	30	106	97.2	2.04	0.50	25	4	54.9
Sebewaing township	1 252	2.41	0.38	32	230	95.3	2.09	0.44	54	18	32.9
Sebewaing village	870	2.35	0.38	12	164	96.8	2.01	0.45	54	8	38.7
Sheridan township	254	2.89	0.45	13	43	86.7	2.57	0.49	6	4	-
Sherman township	444	2.55	0.41	11	83	94.3	3.36	0.64	18	-	-
Sigel township	193	3.21	0.49	11	44	92.7	2.55	0.36	8	3	-
Verona township	486	2.84	0.45	12	62	89.6	2.28	0.46	23	-	-
Winsor township	783	2.55	0.38	45	153	97.5	2.35	0.42	49	2	17.4
Pigeon village	494	2.37	0.37	29	89	97.9	2.29	0.47	43	-	22.9
Ingham County	108 593	2.62	0.40	7 010	8 672	93.0	2.10	0.52	20 945	254	58.3
Alaiedon township	1 116	2.76	0.39	89	153	96.1	2.16	0.37	33	3	4.6
Aurelius township	1 127	2.95	0.44	84	90	98.3	2.97	0.49	19	-	-
Bunker Hill township	700	2.89	0.46	60	96	80.6	2.79	0.60	14	-	-
Delhi charter township	8 561	2.81	0.44	786	565	84.2	1.94	0.46	936	-	55.7
Holt CDP	4 480	2.78	0.44	331	283	88.4	1.96	0.47	778	-	60.2
East Lansing city (part)	14 426	2.49	0.35	490	689	94.6	2.10	0.56	6 334	21	75.0
Ingham township	725	2.86	0.43	54	79	96.0	2.46	0.46	17	4	4.0
Dansville village	148	3.06	0.47	13	17	98.5	2.19	0.45	9	-	12.5
Lansing city (part)	47 524	2.50	0.41	2 882	4 496	95.9	2.22	0.52	8 501	134	47.7
Lansing charter township	4 108	2.35	0.40	276	433	91.2	1.75	0.44	788	20	62.1
Edgemont Park CDP	1 066	2.31	0.38	118	172	100.0	1.96	0.49	71	7	60.7
Leroy township	1 330	2.86	0.45	126	149	76.6	1.99	0.43	58	22	15.0

Table 23. **Owner and Renter Household Characteristics: 2000**—Con.

[Data based on a sample (except Tables 65-68). For information on confidentiality protection, coverage, sampling error, and nonsampling error, see Appendix G.
For location of definitions, see "How to Use This Census Report"]

State County County Subdivision Place	Occupied housing units	Owner-occupied housing units: Average household size	Occupants per room	Year householder moved into unit: 1999 to March 2000	1969 or earlier	Percent 1 unit, detached or attached	Renter-occupied housing units: Average household size	Occupants per room	Year householder moved into unit: 1999 to March 2000	1969 or earlier	Percent 5 or more units in structure
Ingham County—Con.											
Leroy township—Con.											
Webberville village	567	2.85	0.49	43	30	74.7	2.14	0.50	54	-	23.2
Leslie city	723	3.09	0.49	65	65	88.6	1.83	0.38	47	-	23.3
Leslie township	866	2.79	0.43	74	95	93.2	1.90	0.36	26	5	-
Locke township	570	2.87	0.42	40	86	98.4	3.44	0.54	25	4	-
Mason city	2 801	2.61	0.41	159	215	83.9	1.97	0.48	354	9	53.2
Meridian charter township	16 395	2.66	0.37	1 136	719	94.7	1.84	0.48	3 309	12	77.1
Haslett CDP	5 123	2.53	0.39	375	215	94.6	1.67	0.47	864	-	75.5
Okemos CDP	9 190	2.73	0.36	662	433	94.4	1.87	0.50	1 915	7	82.5
Onondaga township	996	2.88	0.45	88	101	84.5	2.93	0.57	57	-	-
Stockbridge township	1 206	2.82	0.42	62	130	97.0	2.57	0.53	75	8	38.6
Stockbridge village	482	2.67	0.39	20	52	98.8	2.30	0.54	49	2	54.9
Vevay township	1 266	2.88	0.43	156	110	81.9	2.47	0.45	58	-	-
Wheatfield township	572	2.92	0.41	41	69	99.6	2.23	0.44	14	2	-
White Oak township	421	2.68	0.40	23	58	96.2	3.38	0.55	13	2	-
Williamston city	1 461	2.34	0.38	141	133	87.2	2.10	0.52	241	8	57.7
Williamstown township	1 699	2.95	0.41	178	141	99.2	2.24	0.37	26	-	7.5
Ionia County	20 606	2.81	0.43	1 441	2 294	84.0	2.27	0.48	1 692	91	27.2
Belding city	2 185	2.76	0.41	119	134	88.8	2.27	0.52	396	4	39.0
Berlin township	715	2.61	0.40	41	94	89.4	2.38	0.39	15	-	-
Boston township	1 877	2.77	0.45	179	131	82.4	1.95	0.45	143	14	44.0
Saranac village	568	2.83	0.44	23	56	94.0	1.70	0.45	81	-	70.5
Campbell township	784	3.03	0.46	58	113	87.6	1.66	0.34	21	-	29.3
Clarksville village	133	2.67	0.42	2	19	100.0	1.07	0.31	15	-	58.5
Danby township	911	3.03	0.46	70	93	85.6	2.72	0.50	13	4	-
Easton township	1 091	2.62	0.43	66	152	72.2	2.44	0.52	55	9	-
Ionia city	2 428	2.84	0.41	135	298	95.9	2.08	0.47	431	7	32.9
Ionia township	1 313	2.76	0.45	147	160	66.1	1.98	0.39	46	-	2.3
Lyons village (part)	11	2.82	0.54	-	2	63.6	-	(X)	-	-	(X)
Keene township	537	2.97	0.44	42	49	83.9	3.71	0.69	13	-	-
Lyons township	1 271	2.81	0.44	82	172	84.0	2.30	0.48	72	2	20.8
Lyons village (part)	281	2.40	0.40	26	47	79.6	2.35	0.44	18	-	-
Muir village	247	2.86	0.43	16	35	85.4	2.08	0.52	35	-	42.1
Pewamo village	198	3.20	0.49	6	21	100.0	1.53	0.35	6	2	41.2
North Plains township	469	2.77	0.42	31	71	77.7	3.48	0.65	20	4	-
Hubbardston village (part)	118	2.66	0.39	7	23	89.7	3.86	0.84	6	-	-
Odessa township	1 492	2.77	0.43	93	172	89.6	2.48	0.55	169	4	23.1
Lake Odessa village	881	2.65	0.43	51	119	83.6	2.21	0.55	118	4	30.1
Orange township	370	2.95	0.44	16	51	86.4	2.10	0.34	2	-	-
Orleans township	985	2.78	0.46	48	83	72.3	2.76	0.51	71	10	-
Otisco township	784	2.86	0.45	52	47	85.1	2.89	0.43	26	3	-
Portland city	1 510	2.62	0.39	135	172	90.4	1.92	0.40	128	19	42.6
Portland township	828	3.11	0.48	84	137	91.2	2.24	0.44	36	5	35.5
Ronald township	650	2.78	0.44	24	93	72.1	3.64	0.63	23	4	4.3
Sebewa township	406	2.91	0.45	19	72	85.3	3.44	0.60	12	2	-
Iosco County	11 727	2.30	0.40	942	962	91.4	2.28	0.54	967	31	23.5
Alabaster township	230	2.31	0.38	7	17	98.1	2.11	0.49	10	-	22.2
Au Sable township	957	2.29	0.40	31	86	96.5	2.55	0.63	69	-	7.0
Au Sable CDP	648	2.36	0.41	21	82	98.6	2.91	0.63	34	-	8.1
Oscoda CDP (part)	20	0.90	0.18	-	-	100.0	0.90	0.30	5	-	-
Baldwin township	744	2.15	0.36	52	48	95.5	2.44	0.53	67	-	-
Burleigh township	312	2.41	0.40	13	53	85.1	2.71	0.60	8	4	6.5
East Tawas city	1 401	2.25	0.36	106	131	97.4	1.90	0.51	167	6	47.1
Grant township	662	2.26	0.43	83	31	88.0	2.13	0.49	13	3	3.6
Oscoda township	3 185	2.26	0.38	335	166	92.2	2.38	0.56	419	8	24.6
Oscoda CDP (part)	447	2.34	0.36	24	41	97.3	2.01	0.51	69	-	30.0
Plainfield township	1 891	2.23	0.42	133	156	85.0	2.50	0.60	90	-	10.9
Reno township	245	2.50	0.43	17	10	85.9	2.91	0.58	14	2	6.3
Sherman township	195	2.43	0.42	8	24	88.5	2.50	0.60	6	-	-
Tawas township	638	2.59	0.43	71	104	93.1	2.04	0.38	13	4	-
Tawas City city	757	2.38	0.38	54	83	91.0	2.05	0.45	65	4	24.9
Whittemore city	193	2.64	0.43	11	25	86.6	2.42	0.53	16	-	27.1
Wilber township	317	2.39	0.41	21	28	93.2	2.45	0.52	10	-	13.6
Iron County	5 748	2.19	0.38	269	1 152	93.3	2.15	0.47	311	52	20.9
Bates township	435	2.29	0.39	14	84	92.8	3.06	0.65	15	2	-
Caspian city	477	2.09	0.36	14	125	95.3	2.29	0.49	34	11	25.0
Crystal Falls city	802	2.27	0.37	31	188	97.1	1.59	0.37	48	5	29.1
Crystal Falls township	743	2.19	0.40	44	113	91.4	2.06	0.38	17	8	-
Gaastra city	148	2.24	0.40	6	58	94.4	2.30	0.47	9	2	-
Hematite township	154	2.05	0.34	6	25	82.8	3.12	0.58	8	2	-
Iron River city	873	2.03	0.33	28	176	93.1	2.15	0.47	74	3	14.2
Iron River township	595	2.22	0.41	42	135	91.7	2.89	0.63	27	1	8.9
Mineral Hills village	89	2.12	0.36	2	21	92.3	3.50	0.69	9	-	-
Mansfield township	98	2.48	0.50	3	10	80.9	2.75	0.50	2	-	-
Mastodon township	307	2.09	0.36	23	57	93.6	2.92	0.58	4	4	16.7
Alpha village	92	2.04	0.33	9	27	100.0	3.30	0.66	4	2	20.0
Stambaugh city	580	2.13	0.35	23	99	95.5	2.04	0.47	60	8	47.0
Stambaugh township	536	2.36	0.41	35	82	94.4	1.78	0.45	13	6	4.0
Isabella County	22 425	2.62	0.41	1 450	1 716	82.6	2.44	0.57	5 120	63	50.9
Broomfield township	617	2.49	0.39	51	61	77.6	2.81	0.63	44	-	-
Village of Lake Isabella village (part)	142	2.08	0.32	18	4	97.8	5.25	1.05	3	-	-
Chippewa township	1 640	2.84	0.47	112	126	73.9	2.68	0.60	190	11	8.5
Clare city (part)	12	2.22	0.43	-	-	77.8	0.67	0.13	-	-	-
Coe township	1 173	2.66	0.39	62	131	90.6	2.04	0.47	112	8	23.9
Shepherd village	621	2.66	0.39	38	62	98.4	1.95	0.48	95	2	29.4
Coldwater township	282	2.77	0.46	32	34	74.2	2.54	0.45	6	4	-
Deerfield township	1 107	2.87	0.42	76	81	92.8	2.13	0.43	29	2	11.8
Denver township	410	2.77	0.45	25	37	79.5	2.24	0.48	12	-	-
Fremont township	487	2.88	0.46	48	60	84.8	2.31	0.53	23	-	-
Gilmore township	510	2.54	0.44	36	26	80.8	2.63	0.53	11	-	-
Isabella township	786	2.71	0.43	82	103	80.5	2.76	0.57	61	5	21.1
Rosebush village	144	2.42	0.39	10	19	100.0	2.63	0.65	32	-	39.1

Table 23. **Owner and Renter Household Characteristics: 2000**—Con.

[Data based on a sample (except Tables 65-68). For information on confidentiality protection, coverage, sampling error, and nonsampling error, see Appendix G.
For location of definitions, see "How to Use This Census Report"]

State County County Subdivision Place	Occupied housing units	Owner-occupied housing units: Average household size	Occupants per room	Year householder moved into unit: 1999 to March 2000	1969 or earlier	Percent 1 unit, detached or attached	Renter-occupied housing units: Average household size	Occupants per room	Year householder moved into unit: 1999 to March 2000	1969 or earlier	Percent 5 or more units in structure
Isabella County—Con.											
Lincoln township	702	2.81	0.44	48	91	85.3	2.61	0.57	50	-	18.1
Mount Pleasant city	8 468	2.35	0.35	300	422	93.4	2.41	0.57	3 661	12	60.7
Nottawa township	849	2.74	0.44	64	98	85.6	2.24	0.45	41	4	-
Beal City CDP	129	2.83	0.41	6	32	97.2	2.95	0.51	6	2	-
Weidman CDP (part)	108	2.64	0.44	10	13	75.3	1.64	0.24	11	-	-
Rolland township	455	2.57	0.41	44	57	84.7	2.34	0.42	17	-	-
Sherman township	1 023	2.48	0.43	105	69	68.1	3.23	0.70	37	-	-
Village of Lake Isabella village (part)	392	2.37	0.40	55	4	67.7	2.39	0.48	12	-	-
Weidman CDP (part)	237	2.44	0.43	12	33	81.8	3.64	0.89	11	-	-
Union charter township	2 953	2.54	0.41	299	189	69.8	2.46	0.57	781	4	59.5
Vernon township	486	2.72	0.42	34	77	89.5	3.11	0.55	18	7	-
Wise township	465	2.82	0.46	32	54	77.0	2.72	0.49	27	6	-
Jackson County	58 168	2.64	0.42	3 745	7 310	90.1	2.25	0.50	5 327	202	33.1
Blackman township	6 638	2.53	0.41	463	837	81.0	1.91	0.48	893	32	66.7
Columbia township	2 889	2.51	0.39	194	296	97.4	2.33	0.50	125	6	30.0
Brooklyn village	504	2.39	0.37	13	65	93.5	1.97	0.53	60	5	54.8
Cement City village (part)	12	2.75	0.52	6	4	66.7	-	(X)	-	-	(X)
Concord township	996	2.85	0.42	73	106	90.3	2.07	0.43	92	6	14.7
Concord village	443	2.71	0.42	31	51	85.0	1.88	0.41	42	2	26.5
Grass Lake charter township	1 679	2.82	0.42	184	160	94.4	1.99	0.42	98	5	8.1
Grass Lake village	404	2.79	0.43	24	47	96.4	1.87	0.41	42	3	15.9
Hanover township	1 378	2.87	0.45	128	149	93.4	2.13	0.43	54	-	-
Hanover village	154	2.88	0.46	6	34	94.7	1.98	0.48	17	-	-
Henrietta township	1 631	2.82	0.45	146	187	87.1	2.85	0.55	64	-	-
Jackson city	14 210	2.61	0.41	653	1 760	95.3	2.31	0.51	2 391	66	29.3
Leoni township	5 219	2.58	0.42	255	836	89.8	2.48	0.54	289	37	20.0
Michigan Center CDP	1 863	2.59	0.42	108	315	97.4	2.20	0.49	93	27	3.5
Liberty township	1 078	2.66	0.41	57	160	95.6	2.99	0.59	36	4	-
Napoleon township	2 592	2.73	0.45	223	259	91.5	2.28	0.52	183	20	31.1
Napoleon CDP	492	2.72	0.47	10	27	61.9	3.13	0.65	27	12	18.8
Norvell township	1 140	2.59	0.42	91	71	85.1	2.07	0.33	10	-	-
Parma township	942	2.88	0.45	58	90	87.7	2.53	0.49	31	-	0.9
Parma village (part)	82	2.71	0.40	4	15	95.6	2.93	0.52	8	-	7.1
Pulaski township	701	2.76	0.43	34	61	76.6	3.19	0.62	41	7	2.2
Rives township	1 682	2.71	0.45	136	158	74.9	3.44	0.63	31	-	-
Sandstone township	1 322	2.85	0.42	88	142	98.4	2.36	0.51	90	-	1.2
Parma village (part)	225	3.05	0.46	11	17	93.9	2.17	0.45	27	-	3.3
Spring Arbor township	2 555	2.79	0.42	234	255	80.6	1.82	0.44	130	-	34.5
Spring Arbor CDP	674	2.74	0.40	32	73	86.4	1.58	0.42	53	-	50.4
Springport township	775	2.81	0.43	36	155	87.0	2.69	0.50	57	5	15.1
Springport village	257	2.82	0.41	17	64	90.3	2.57	0.50	28	5	27.2
Summit township	8 710	2.53	0.39	543	1 338	96.1	2.17	0.50	635	14	39.5
Vandercook Lake CDP	1 833	2.60	0.44	154	372	89.2	2.76	0.54	52	6	8.7
Tompkins township	980	2.87	0.46	61	158	79.3	2.46	0.49	39	-	-
Waterloo township	1 051	2.64	0.43	88	132	75.0	3.24	0.59	38	-	-
Kalamazoo County	93 479	2.65	0.40	6 538	8 621	91.4	2.02	0.50	15 632	188	59.6
Alamo township	1 378	2.78	0.43	100	132	84.7	1.54	0.32	45	-	-
Brady township	1 574	2.79	0.43	95	175	98.4	2.04	0.46	51	-	-
Vicksburg village (part)	276	2.55	0.41	25	36	97.9	3.11	0.71	27	-	-
Charleston township	677	2.68	0.43	49	132	92.7	2.32	0.43	21	-	-
Augusta village (part)	10	2.30	0.36	-	2	100.0	-	(X)	-	-	(X)
Greater Galesburg CDP (part)	272	2.71	0.46	22	54	82.7	2.33	0.54	16	-	-
Climax township	883	2.81	0.43	65	105	89.0	2.13	0.38	47	2	23.4
Climax village	282	3.15	0.47	29	24	97.3	1.92	0.40	19	-	41.9
Comstock township	5 357	2.77	0.42	465	662	97.8	1.99	0.50	578	7	62.7
Comstock Northwest CDP (part)	1 802	2.75	0.41	99	224	100.0	1.68	0.48	342	7	90.2
Greater Galesburg CDP (part)	352	2.89	0.43	42	13	100.0	1.54	0.39	14	-	59.3
Cooper township	3 187	2.72	0.41	220	512	96.8	2.62	0.50	109	-	-
Galesburg city	765	2.59	0.44	66	49	63.1	2.17	0.58	98	1	47.8
Kalamazoo city	29 411	2.52	0.40	1 565	2 156	90.5	2.09	0.51	8 202	63	56.1
Kalamazoo township	9 350	2.40	0.41	655	1 107	87.8	2.09	0.49	1 416	38	63.3
Comstock Northwest CDP (part)	194	3.48	0.58	9	30	100.0	2.35	0.52	23	-	-
Eastwood CDP	2 572	2.42	0.41	205	358	95.0	2.09	0.52	422	-	58.6
Westwood CDP	4 340	2.20	0.36	142	444	95.8	1.96	0.46	897	20	77.7
Oshtemo township	7 552	2.64	0.39	607	377	79.9	1.65	0.47	1 721	-	83.2
Parchment city	822	2.69	0.41	49	127	96.5	1.66	0.39	118	11	58.5
Pavilion township	2 114	2.69	0.45	195	253	80.0	3.55	0.71	15	-	11.6
Portage city	18 147	2.70	0.39	1 209	1 819	95.5	1.91	0.49	2 457	31	69.7
Prairie Ronde township	707	2.99	0.43	101	31	98.7	1.84	0.37	13	3	40.0
Richland township	2 393	2.74	0.38	207	201	96.9	2.60	0.57	148	-	48.3
Richland village	253	2.34	0.36	24	28	99.0	1.77	0.38	15	-	19.2
Ross township	2 034	2.53	0.36	132	240	99.4	2.19	0.49	127	14	12.7
Augusta village (part)	356	2.62	0.41	30	47	98.5	2.02	0.51	35	2	42.9
South Gull Lake CDP	619	2.39	0.34	43	66	100.0	2.26	0.48	57	6	-
Schoolcraft township	2 761	2.73	0.41	232	264	91.9	2.18	0.51	274	11	32.6
Schoolcraft village	615	2.84	0.41	50	60	95.9	1.90	0.46	56	-	33.7
Vicksburg village (part)	633	2.76	0.40	52	45	97.6	2.18	0.56	128	4	50.2
Texas township	3 879	2.89	0.39	495	207	90.5	2.16	0.48	175	3	31.6
Wakeshma township	488	2.90	0.44	31	72	89.0	2.66	0.51	17	4	-
Kalkaska County	6 428	2.57	0.45	637	361	79.8	2.40	0.56	386	17	23.7
Bear Lake township	332	2.17	0.40	30	15	81.2	2.97	0.68	21	-	-
Blue Lake township	200	2.16	0.39	6	4	96.8	1.60	0.36	-	2	-
Boardman township	482	2.84	0.49	46	31	78.5	3.33	0.78	32	-	-
Clearwater township	950	2.54	0.44	87	42	83.4	2.44	0.55	55	6	10.5
Coldsprings township	601	2.42	0.45	52	22	70.6	2.50	0.55	12	-	-
Excelsior township	320	2.50	0.46	25	6	77.9	2.90	0.58	23	5	-
Garfield township	325	2.42	0.45	30	19	78.0	2.48	0.57	8	2	-
Kalkaska township	1 839	2.69	0.45	223	140	82.4	2.08	0.51	185	-	45.2
Kalkaska village	880	2.61	0.44	69	105	85.6	2.01	0.51	160	-	55.9
Oliver township	129	2.27	0.41	15	10	75.8	2.67	0.44	7	-	-
Orange township	432	2.73	0.47	32	28	76.5	2.47	0.52	23	-	-
Rapid River township	360	2.69	0.47	43	11	76.0	2.44	0.53	12	-	-
Springfield township	458	2.71	0.48	48	33	79.3	3.76	0.76	8	2	-

Table 23. **Owner and Renter Household Characteristics: 2000**—Con.

[Data based on a sample (except Tables 65-68). For information on confidentiality protection, coverage, sampling error, and nonsampling error, see Appendix G.
For location of definitions, see "How to Use This Census Report"]

State County County Subdivision Place	Occupied housing units	Owner-occupied housing units: Average household size	Occupants per room	Year householder moved into unit: 1999 to March 2000	1969 or earlier	Percent 1 unit, detached or attached	Renter-occupied housing units: Average household size	Occupants per room	Year householder moved into unit: 1999 to March 2000	1969 or earlier	Percent 5 or more units in structure
Kent County	212 890	2.83	0.42	16 385	18 380	89.9	2.19	0.52	28 756	639	52.8
Ada township	3 263	3.11	0.40	382	222	99.3	1.52	0.23	89	6	9.9
Forest Hills CDP (part)	3 213	3.11	0.40	373	216	99.2	1.52	0.23	89	6	9.9
Algoma township	2 588	3.00	0.45	284	145	87.5	1.40	0.33	47	-	-
Alpine township	5 575	2.65	0.42	315	566	82.8	2.36	0.56	1 745	11	88.3
Comstock Park CDP (part)	3 959	2.56	0.41	156	294	93.5	2.32	0.55	1 731	11	91.9
Bowne township	881	3.08	0.43	100	94	98.9	3.49	0.53	28	-	10.4
Byron township	6 488	2.75	0.44	696	357	74.1	2.49	0.58	603	22	59.1
Byron Center CDP	1 304	2.75	0.41	168	53	87.7	3.35	0.69	41	-	27.6
Cutlerville CDP (part)	3 275	2.50	0.45	378	101	53.5	2.17	0.55	480	8	73.4
Caledonia township	3 075	3.01	0.43	492	213	89.7	2.01	0.42	92	3	34.6
Caledonia village	435	3.28	0.49	30	42	96.3	1.44	0.38	64	-	60.8
Cannon township	3 916	3.10	0.41	406	185	98.4	2.84	0.58	169	-	7.6
Cascade township	5 394	2.87	0.36	555	353	98.2	1.90	0.42	144	7	58.0
Forest Hills CDP (part)	3 893	2.93	0.36	421	260	98.5	1.76	0.30	70	-	48.3
Cedar Springs city	1 135	3.00	0.51	125	131	75.0	2.14	0.51	153	4	27.6
Courtland township	1 929	2.98	0.43	175	143	98.1	3.51	0.58	21	11	13.8
East Grand Rapids city	3 834	2.87	0.36	308	369	97.4	1.89	0.35	55	-	28.0
Gaines township	7 467	2.85	0.44	664	328	71.6	2.12	0.50	866	27	75.9
Cutlerville CDP (part)	2 732	2.66	0.48	279	151	51.2	2.33	0.52	347	-	63.9
Grand Rapids city	73 291	2.73	0.41	4 558	7 507	92.8	2.33	0.54	12 554	372	38.8
Grand Rapids charter township	4 836	2.87	0.38	415	443	96.7	2.07	0.52	206	14	53.2
Northview CDP (part)	58	3.07	0.43	8	-	100.0	-	(X)	-	-	(X)
Grandville city	6 095	2.87	0.44	304	604	93.4	1.98	0.46	718	-	55.6
Grattan township	1 232	2.86	0.41	113	95	97.4	2.32	0.39	29	-	-
Kentwood city	18 453	2.75	0.43	1 469	869	85.0	1.94	0.51	3 415	14	75.1
Lowell city	1 471	2.81	0.44	90	101	85.9	1.88	0.46	192	-	51.1
Lowell township	1 717	3.00	0.44	99	112	84.4	2.14	0.40	20	12	9.4
Nelson township	1 403	3.03	0.49	116	83	80.3	1.89	0.50	75	9	34.7
Sand Lake village	182	3.14	0.49	19	17	92.0	1.90	0.56	29	-	69.6
Oakfield township	1 821	2.81	0.43	205	96	84.1	2.41	0.53	66	9	-
Plainfield township	11 026	2.86	0.42	940	877	88.1	2.12	0.49	956	-	55.6
Comstock Park CDP (part)	451	2.85	0.45	43	8	94.7	1.75	0.42	114	-	55.8
Northview CDP (part)	5 613	2.78	0.42	310	609	95.0	2.05	0.50	778	-	61.9
Rockford city	1 741	2.93	0.44	146	94	94.4	2.10	0.54	193	-	46.9
Solon township	1 672	2.75	0.46	113	80	69.0	3.06	0.64	43	5	15.5
Sparta township	3 301	2.82	0.46	274	364	77.7	2.16	0.51	221	-	37.4
Sparta village	1 610	2.77	0.47	71	144	94.7	2.12	0.52	191	-	46.3
Spencer township	1 364	2.77	0.47	184	83	71.6	1.64	0.31	42	11	-
Tyrone township	1 456	3.02	0.46	107	155	83.5	2.49	0.48	63	9	20.3
Casnovia village (part)	69	2.73	0.45	3	15	88.9	2.00	0.32	5	-	-
Kent City village	370	3.05	0.51	7	26	67.5	2.04	0.50	43	-	37.6
Vergennes township	1 171	3.29	0.46	152	52	99.3	1.76	0.41	24	-	-
Walker city	8 760	2.87	0.44	626	754	91.4	1.76	0.46	1 731	-	78.8
Wyoming city	26 535	2.85	0.46	1 972	2 905	93.7	2.07	0.53	4 196	93	66.4
Keweenaw County	998	2.17	0.37	68	170	96.3	1.85	0.37	33	11	22.4
Allouez township	711	2.33	0.39	34	134	96.2	1.64	0.34	27	11	25.6
Ahmeek village	82	2.13	0.39	-	8	88.7	1.27	0.23	-	-	-
Eagle Harbor township	128	1.93	0.35	22	11	100.0	1.00	0.20	-	-	-
Grant township	79	1.82	0.33	4	11	100.0	2.18	0.40	4	-	18.2
Houghton township	44	1.53	0.26	2	8	100.0	3.88	0.70	2	-	-
Sherman township	36	1.53	0.31	6	6	75.0	-	(X)	-	-	(X)
Lake County	4 704	2.29	0.43	436	301	74.5	2.24	0.52	308	16	16.4
Chase township	428	2.91	0.48	31	48	80.4	1.93	0.43	16	5	-
Cherry Valley township	175	2.44	0.50	19	4	66.2	2.10	0.49	15	-	-
Dover township	132	2.03	0.37	11	19	86.1	2.29	0.43	2	-	-
Eden township	179	1.91	0.40	25	8	59.7	2.49	0.65	18	-	20.0
Elk township	420	2.05	0.40	33	14	80.4	3.41	0.72	19	-	-
Ellsworth township	322	2.82	0.48	26	27	73.7	1.63	0.37	27	-	-
Luther village (part)	41	2.52	0.40	2	5	100.0	2.00	0.42	8	-	-
Lake township	402	1.91	0.36	48	24	73.3	2.54	0.60	6	-	-
Newkirk township	294	2.55	0.47	44	30	68.8	3.42	0.70	5	-	-
Luther village (part)	95	2.66	0.42	11	18	75.0	3.16	0.63	2	-	-
Peacock township	219	1.87	0.37	21	6	69.0	1.22	0.37	3	-	-
Pinora township	251	2.46	0.42	23	11	67.0	2.00	0.35	10	-	-
Pleasant Plains township	667	2.23	0.41	47	50	87.6	2.37	0.52	72	2	22.0
Baldwin village (part)	227	2.81	0.48	8	23	96.0	2.10	0.46	45	2	40.8
Sauble township	163	1.90	0.40	18	10	77.7	1.79	0.34	9	2	-
Sweetwater township	118	2.14	0.39	15	11	75.7	2.71	0.59	-	-	-
Webber township	634	2.33	0.45	47	29	62.8	1.84	0.49	80	2	29.8
Baldwin village (part)	174	2.70	0.53	2	-	73.9	1.34	0.40	43	-	42.4
Yates township	300	2.20	0.41	28	10	76.5	2.70	0.68	26	5	24.3
Lapeer County	30 729	2.90	0.45	2 409	2 469	90.8	2.22	0.51	1 723	74	35.3
Almont township	2 094	2.92	0.45	244	133	88.5	2.26	0.53	45	-	25.5
Almont village	1 022	2.86	0.48	112	69	76.1	1.82	0.43	45	-	32.0
Arcadia township	1 089	2.93	0.46	87	63	92.3	2.62	0.50	8	-	-
Attica township	1 602	3.00	0.49	132	138	92.1	1.79	0.38	45	-	-
Brown City city (part)	2	-	(X)	-	-	(X)	4.00	0.67	-	-	-
Burlington township	507	2.75	0.44	25	87	87.9	2.75	0.54	26	2	-
Clifford village	131	2.91	0.46	-	26	84.5	2.86	0.56	13	-	-
Burnside township	645	2.89	0.45	76	79	90.4	3.39	0.65	36	8	1.9
Deerfield township	1 919	3.04	0.49	183	172	89.7	2.38	0.52	36	-	-
Barnes Lake-Millers Lake CDP	465	2.71	0.45	32	39	95.1	2.25	0.55	28	-	-
Dryden township	1 586	2.96	0.45	145	90	95.2	2.18	0.37	44	8	2.6
Dryden village	292	2.82	0.44	41	31	80.7	2.94	0.54	17	-	6.3
Elba township	1 932	2.80	0.44	125	220	94.6	2.75	0.57	45	-	2.2
Goodland township	589	2.97	0.46	57	68	93.1	2.75	0.60	30	4	-
Hadley township	1 573	2.94	0.45	85	92	99.5	3.34	0.41	17	-	-
Imlay township	879	3.10	0.48	46	118	97.6	2.24	0.39	16	-	-
Imlay City city	1 496	3.00	0.48	80	128	75.0	1.89	0.55	294	-	69.1
Lapeer city	3 437	2.45	0.41	272	185	75.0	2.10	0.53	658	14	52.3
Lapeer township	1 765	2.92	0.42	88	100	97.4	2.15	0.47	96	-	21.0
Marathon township	1 614	2.99	0.47	126	202	93.5	2.05	0.43	75	-	22.3
Columbiaville village (part)	314	2.88	0.46	12	55	99.1	2.19	0.52	38	-	36.7

Table 23. **Owner and Renter Household Characteristics: 2000**—Con.

[Data based on a sample (except Tables 65-68). For information on confidentiality protection, coverage, sampling error, and nonsampling error, see Appendix G.
For location of definitions, see "How to Use This Census Report"]

State County County Subdivision Place	Occupied housing units	Owner-occupied housing units: Average household size	Occupants per room	Year householder moved into unit: 1999 to March 2000	1969 or earlier	Percent 1 unit, detached or attached	Renter-occupied housing units: Average household size	Occupants per room	Year householder moved into unit: 1999 to March 2000	1969 or earlier	Percent 5 or more units in structure
Lapeer County—Con.											
Marathon township—Con.											
Otter Lake village (part)	142	3.01	0.47	8	21	98.0	2.11	0.42	14	-	13.6
Mayfield township	2 699	2.83	0.46	215	142	84.6	2.33	0.53	69	9	44.8
Metamora township	1 533	2.74	0.41	169	90	86.9	2.52	0.54	66	15	-
Metamora village	193	2.77	0.45	42	22	96.9	3.65	0.81	19	-	-
North Branch township	1 189	3.11	0.48	79	106	95.4	2.49	0.52	68	-	36.0
North Branch village	404	2.64	0.41	27	53	94.7	2.32	0.54	58	-	46.0
Oregon township	2 089	3.00	0.46	122	177	97.8	2.12	0.38	30	14	-
Columbiaville village (part)	-	-	(X)	-	-	(X)	-	(X)	-	-	(X)
Rich township	490	2.89	0.48	53	79	91.1	2.83	0.53	19	-	-
Leelanau County	8 436	2.48	0.38	680	749	93.4	2.47	0.50	478	58	5.3
Bingham township	944	2.63	0.41	87	76	92.8	2.16	0.44	40	6	-
Centerville township	454	2.48	0.41	36	36	96.5	2.63	0.54	31	6	-
Cleveland township	438	2.43	0.39	40	28	93.6	2.13	0.40	17	2	12.5
Elmwood charter township	1 717	2.57	0.40	174	142	91.7	2.26	0.49	88	2	3.7
Greilickville CDP	631	2.28	0.38	68	73	94.9	2.10	0.49	42	-	9.9
Empire township	497	2.27	0.37	32	47	94.4	1.87	0.41	18	2	10.7
Empire village	187	2.10	0.35	14	18	97.1	1.79	0.39	14	-	18.8
Glen Arbor township	395	2.03	0.31	14	30	93.2	2.24	0.44	15	8	9.8
Kasson township	546	2.79	0.45	45	28	93.6	2.69	0.52	41	-	7.4
Leelanau township	907	2.24	0.35	58	91	94.4	2.54	0.45	53	16	1.3
Northport village	284	2.08	0.34	14	40	93.3	2.19	0.39	23	2	3.4
Leland township	818	2.40	0.35	48	96	97.0	2.08	0.45	35	5	5.5
Solon township	583	2.57	0.40	35	81	94.2	2.64	0.61	28	1	-
Suttons Bay township	1 100	2.55	0.38	111	94	91.4	3.11	0.62	96	10	9.3
Suttons Bay village	265	2.10	0.32	31	44	93.9	2.03	0.44	29	6	7.2
Traverse City city (part)	37	1.92	0.47	-	-	53.8	1.79	0.41	16	-	-
Lenawee County	35 930	2.70	0.41	2 712	4 236	90.5	2.28	0.50	3 214	155	34.6
Adrian city	7 932	2.64	0.41	392	669	84.8	2.18	0.52	1 516	24	45.7
Adrian township	2 163	2.73	0.41	232	173	97.0	2.09	0.46	60	6	27.2
Blissfield township	1 572	2.39	0.36	97	241	84.3	2.68	0.52	136	13	20.5
Blissfield village (part)	1 312	2.33	0.36	73	169	81.3	2.69	0.55	130	7	22.7
Cambridge township	1 996	2.68	0.39	170	98	97.7	2.24	0.45	61	10	25.9
Onsted village	318	3.00	0.46	29	22	98.4	1.85	0.48	52	-	44.5
Clinton township	1 409	2.67	0.41	118	159	83.3	2.20	0.47	101	3	27.2
Clinton village	926	2.44	0.40	65	125	75.2	2.53	0.51	60	-	32.9
Deerfield township	605	2.83	0.42	28	103	96.8	2.93	0.52	22	4	11.9
Deerfield village	357	2.90	0.44	19	61	97.9	2.57	0.51	17	2	19.1
Dover township	652	2.79	0.41	37	77	87.1	2.62	0.49	36	7	1.9
Clayton village (part)	58	2.91	0.43	6	7	89.1	3.67	0.56	2	2	-
Fairfield township	620	2.85	0.43	27	108	89.9	2.34	0.40	37	10	-
Franklin township	1 067	2.82	0.43	89	90	92.2	2.39	0.41	21	-	-
Hudson city	931	2.82	0.40	77	105	98.4	2.33	0.50	133	-	26.4
Hudson township	595	2.58	0.40	49	85	82.3	2.17	0.42	17	2	-
Clayton village (part)	67	2.80	0.40	3	9	94.9	1.38	0.28	2	-	-
Macon township	501	2.79	0.41	31	92	98.5	2.97	0.42	8	4	-
Madison charter township	2 177	2.84	0.45	233	434	80.9	2.02	0.45	119	14	53.5
Medina township	450	2.67	0.38	22	95	92.4	2.97	0.47	29	4	-
Morenci city	889	2.89	0.43	70	87	98.3	2.10	0.48	107	-	31.2
Ogden township	383	2.71	0.37	15	86	95.7	3.42	0.56	20	8	5.0
Palmyra township	782	2.53	0.37	66	123	93.5	3.67	0.59	40	-	-
Blissfield village (part)	3	1.67	0.42	-	-	100.0	-	(X)	-	-	(X)
Raisin township	2 261	2.88	0.45	260	247	89.8	2.51	0.44	38	22	10.0
Ridgeway township	579	2.85	0.42	38	111	96.0	2.47	0.45	37	2	24.3
Britton village	261	2.83	0.43	19	45	98.0	2.37	0.49	19	-	31.7
Riga township	503	2.75	0.39	13	123	100.0	3.09	0.45	10	-	-
Blissfield village (part)	-	-	(X)	-	-	(X)	-	(X)	-	-	(X)
Rollin township	1 267	2.48	0.40	75	200	92.0	2.27	0.49	100	-	20.3
Addison village (part)	179	2.94	0.45	9	23	86.7	1.98	0.50	28	-	46.9
Manitou Beach-Devils Lake CDP (part)	597	2.19	0.39	28	113	88.4	2.70	0.65	46	-	9.0
Rome township	615	2.90	0.44	51	69	93.3	2.43	0.39	13	9	-
Seneca township	460	2.91	0.43	33	72	91.9	2.29	0.42	19	9	-
Tecumseh city	3 449	2.57	0.40	273	354	93.0	2.08	0.51	457	-	46.0
Tecumseh township	695	2.83	0.40	49	80	99.2	2.00	0.39	15	-	10.8
Woodstock township	1 377	2.59	0.42	167	155	88.0	2.59	0.52	62	4	19.0
Addison village (part)	67	2.73	0.40	6	6	100.0	2.74	0.46	6	2	-
Cement City village (part)	149	2.73	0.44	8	24	86.4	2.71	0.51	6	-	-
Manitou Beach-Devils Lake CDP (part)	316	2.28	0.36	16	65	97.0	1.36	0.35	8	-	-
Livingston County	55 384	2.90	0.43	6 259	2 538	92.6	2.11	0.48	2 826	59	39.1
Brighton city	3 067	2.42	0.41	307	49	93.0	1.74	0.50	441	-	70.8
Brighton township	5 994	2.98	0.41	635	141	94.7	2.31	0.46	152	8	5.8
Cohoctah township	1 139	3.03	0.47	112	108	96.7	4.32	0.78	16	-	-
Conway township	887	3.06	0.46	120	91	97.8	3.62	0.58	-	-	-
Deerfield township	1 386	3.05	0.45	86	93	93.4	1.39	0.22	23	11	-
Genoa township	5 834	2.82	0.42	837	190	83.0	2.04	0.43	378	-	39.8
Green Oak township	5 448	2.89	0.43	505	341	95.3	1.83	0.42	222	9	23.0
Whitmore Lake CDP (part)	721	2.32	0.37	36	79	93.3	2.05	0.51	89	-	30.7
Hamburg township	7 073	2.90	0.42	869	310	95.4	2.36	0.47	140	-	9.4
Handy township	2 477	3.02	0.50	242	127	84.0	2.25	0.53	253	6	30.7
Fowlerville village	1 156	2.74	0.47	77	68	72.2	2.19	0.52	161	-	38.7
Hartland township	3 741	2.94	0.42	500	120	91.0	2.31	0.47	64	-	-
Howell city	3 856	2.65	0.43	427	189	74.5	1.82	0.47	751	7	66.5
Howell township	1 885	2.87	0.45	205	126	95.0	2.86	0.54	35	8	-
Iosco township	921	3.20	0.49	138	48	99.2	3.09	0.52	18	-	-
Marion township	2 284	2.92	0.42	269	73	98.4	3.61	0.59	27	6	-
Oceola township	2 756	3.01	0.45	432	99	95.1	3.27	0.63	66	-	-
Putnam township	2 626	2.85	0.43	300	196	97.6	2.81	0.57	147	-	12.8
Pinckney village	724	3.04	0.49	116	36	99.7	2.29	0.56	49	-	34.1
Tyrone township	2 854	2.97	0.41	217	139	99.1	2.49	0.47	49	-	11.4
Unadilla township	1 156	2.81	0.45	58	98	89.8	2.06	0.36	44	4	-

Table 23. **Owner and Renter Household Characteristics: 2000**—Con.

[Data based on a sample (except Tables 65-68). For information on confidentiality protection, coverage, sampling error, and nonsampling error, see Appendix G.
For location of definitions, see "How to Use This Census Report"]

State County County Subdivision Place	Occupied housing units	Owner-occupied housing units: Average household size	Occupants per room	Year householder moved into unit: 1999 to March 2000	1969 or earlier	Percent 1 unit, detached or attached	Renter-occupied housing units: Average household size	Occupants per room	Year householder moved into unit: 1999 to March 2000	1969 or earlier	Percent 5 or more units in structure
Luce County	2 481	2.47	0.41	165	327	89.4	2.14	0.48	201	15	15.6
Columbus township	103	2.02	0.34	4	18	88.5	1.56	0.36	5	-	-
Lakefield township	439	2.43	0.41	41	38	91.4	2.36	0.53	14	6	-
McMillan township	1 240	2.54	0.43	81	190	90.1	1.95	0.46	143	1	17.4
Newberry village	709	2.55	0.41	20	112	96.3	2.06	0.46	96	1	18.1
Pentland township	699	2.46	0.41	39	81	86.8	2.65	0.54	39	8	16.9
Mackinac County	5 067	2.35	0.40	350	564	89.0	2.20	0.49	369	28	17.3
Bois Blanc township	41	1.95	0.38	8	4	100.0	-	(X)	-	-	(X)
Brevort township	243	2.40	0.43	25	37	79.8	2.47	0.67	10	1	-
Clark township	956	2.29	0.38	74	110	93.9	2.36	0.52	47	2	7.3
Garfield township	567	2.20	0.36	38	43	93.3	2.38	0.46	27	6	-
Hendricks township	76	2.29	0.44	5	-	75.8	3.60	0.82	4	-	-
Hudson township	95	2.11	0.40	8	11	69.9	3.50	0.78	-	4	-
Mackinac Island city	252	2.23	0.36	7	34	81.6	1.76	0.42	25	2	5.4
Marquette township	262	2.66	0.48	29	31	85.7	1.78	0.31	4	-	-
Moran township	452	2.34	0.39	39	51	87.8	2.72	0.57	23	-	5.0
Newton township	169	2.03	0.37	16	15	80.1	2.11	0.44	4	-	-
Portage township	447	2.16	0.39	26	35	86.6	2.44	0.54	23	4	5.1
St. Ignace city	1 073	2.59	0.42	48	153	96.2	1.90	0.45	177	9	40.3
St. Ignace township	434	2.50	0.45	27	40	82.3	2.67	0.57	25	-	-
Macomb County	309 203	2.67	0.44	25 880	34 886	91.6	1.96	0.50	24 271	759	63.2
Armada township	1 715	3.07	0.46	142	175	99.0	2.34	0.53	56	8	30.4
Armada village	534	3.00	0.45	61	43	97.9	2.23	0.55	40	-	44.1
Bruce township	2 776	2.99	0.44	279	136	83.6	1.82	0.42	63	-	14.7
Romeo village (part)	662	2.73	0.43	75	54	85.5	1.62	0.43	27	-	8.6
Center Line city	3 795	2.43	0.42	172	575	96.0	1.83	0.51	304	53	64.6
Chesterfield township	13 372	2.89	0.47	1 880	411	87.7	2.35	0.53	1 235	6	52.0
Clinton township	40 299	2.56	0.43	2 755	2 511	87.1	1.88	0.49	4 689	92	77.3
Clinton CDP	40 299	2.56	0.43	2 755	2 511	87.1	1.88	0.49	4 689	92	77.3
Eastpointe city	13 595	2.57	0.46	1 022	2 921	97.1	2.01	0.49	453	20	45.6
Fraser city	6 062	2.73	0.46	340	679	93.3	1.81	0.46	461	6	64.8
Harrison township	10 719	2.46	0.41	794	707	85.0	1.85	0.46	1 374	-	69.6
Harrison CDP	10 719	2.46	0.41	794	707	85.0	1.85	0.46	1 374	-	69.6
Lake township	36	1.41	0.19	4	8	100.0	2.00	0.29	-	-	-
Grosse Pointe Shores village (part)	36	1.41	0.19	4	8	100.0	2.00	0.29	-	-	-
Lenox township	2 510	2.86	0.47	262	248	67.9	2.62	0.55	103	-	24.4
New Haven village	1 079	2.90	0.51	162	52	50.5	2.65	0.57	69	-	34.0
Macomb township	16 946	3.02	0.48	3 483	458	86.7	1.72	0.39	276	49	39.7
Memphis city (part)	322	2.99	0.49	22	32	98.5	1.68	0.41	47	-	61.5
Mount Clemens city	7 073	2.46	0.41	296	884	91.7	1.82	0.50	991	27	53.3
New Baltimore city	2 942	2.80	0.45	357	158	95.2	1.66	0.43	281	-	63.8
Ray township	1 305	2.83	0.43	77	166	98.7	3.00	0.44	31	22	-
Richmond city (part)	1 976	2.56	0.42	213	146	84.7	2.19	0.54	187	19	58.5
Richmond township	1 015	3.16	0.47	85	106	100.0	2.88	0.40	5	14	-
Roseville city	19 976	2.51	0.46	1 386	3 345	96.9	2.08	0.52	1 401	105	57.4
St. Clair Shores city	27 438	2.39	0.42	1 739	5 725	94.6	1.66	0.41	1 269	34	52.3
Shelby charter township	24 462	2.82	0.41	2 552	1 558	89.8	2.03	0.51	2 534	40	75.3
Shelby CDP	24 462	2.82	0.41	2 552	1 558	89.8	2.03	0.51	2 534	40	75.3
Sterling Heights city	46 319	2.88	0.46	3 747	3 191	92.9	1.84	0.50	3 949	36	74.6
Utica city	1 952	2.53	0.41	104	98	94.5	2.01	0.50	215	-	60.5
Warren city	55 577	2.54	0.44	3 360	10 311	94.6	2.15	0.53	3 903	209	49.7
Washington township	7 021	2.83	0.42	809	337	86.5	2.00	0.46	444	19	50.4
Romeo village (part)	866	2.62	0.39	18	68	97.3	1.77	0.43	121	-	54.3
Manistee County	9 860	2.42	0.39	677	1 424	89.0	2.17	0.47	747	58	20.1
Arcadia township	283	2.17	0.36	24	29	86.5	2.41	0.41	14	8	-
Bear Lake township	614	2.46	0.39	64	92	89.6	2.65	0.47	25	6	-
Bear Lake village	129	2.58	0.41	7	14	91.1	2.39	0.48	8	2	-
Brown township	288	2.55	0.41	18	24	91.3	2.38	0.44	7	2	-
Cleon township	348	2.52	0.41	27	32	79.5	3.47	0.68	29	-	-
Copemish village	88	2.86	0.48	7	9	84.3	3.61	0.68	6	-	-
Dickson township	367	2.43	0.42	40	32	84.7	2.57	0.55	22	3	-
Filer charter township	894	2.53	0.40	29	233	98.1	2.23	0.40	25	-	-
Manistee city	2 911	2.41	0.35	152	487	94.0	1.91	0.44	392	32	33.6
Manistee township	1 177	2.45	0.41	81	206	91.1	2.48	0.48	56	-	4.0
Eastlake village	186	2.27	0.38	9	48	93.4	3.20	0.61	8	-	-
Maple Grove township	514	2.52	0.44	40	46	83.8	2.37	0.51	45	-	-
Kaleva village	211	2.59	0.46	19	21	93.8	2.16	0.46	28	-	-
Marilla township	154	2.37	0.40	19	22	70.7	1.86	0.42	2	-	-
Norman township	672	2.42	0.47	64	34	73.8	2.64	0.56	37	2	-
Onekama township	615	2.26	0.35	32	80	95.3	2.24	0.47	42	2	19.0
Onekama village	231	2.12	0.33	7	30	94.0	2.27	0.53	28	-	31.3
Pleasanton township	354	2.41	0.42	34	37	84.2	1.94	0.47	13	3	-
Springdale township	319	2.15	0.40	36	12	72.6	2.66	0.59	28	-	-
Stronach township	350	2.30	0.39	17	58	93.6	2.06	0.61	10	-	22.2
Marquette County	25 767	2.54	0.41	1 347	3 289	89.7	1.91	0.46	3 793	85	38.6
Champion township	121	2.26	0.42	8	27	85.7	1.00	0.13	2	-	-
Chocolay township	2 331	2.70	0.41	223	173	92.9	1.99	0.47	142	-	19.1
Harvey CDP	548	2.43	0.38	42	70	84.9	1.82	0.48	83	-	28.1
Ely township	716	2.82	0.49	47	78	82.7	2.46	0.56	21	2	-
Ewing township	68	2.27	0.46	10	13	78.1	1.75	0.35	-	-	-
Forsyth township	2 027	2.44	0.42	98	201	80.5	2.32	0.46	323	6	30.5
Gwinn CDP	853	2.51	0.42	41	142	78.9	1.72	0.35	71	6	38.8
K. I. Sawyer AFB CDP (part)	240	-	(X)	-	-	(X)	2.88	0.54	187	-	24.2
Humboldt township	191	2.39	0.41	8	33	95.8	2.13	0.41	12	2	-
Republic CDP (part)	-	-	(X)	-	-	(X)	-	(X)	-	-	(X)
Ishpeming city	2 906	2.36	0.37	144	656	94.1	1.94	0.45	448	19	29.7
Ishpeming township	1 356	2.58	0.44	96	230	87.1	2.53	0.57	43	6	14.2
West Ishpeming CDP (part)	1 008	2.55	0.43	71	175	84.6	2.63	0.57	35	6	18.2
Marquette city	8 062	2.51	0.38	256	836	91.6	1.73	0.45	2 099	20	50.3
Marquette township	1 320	2.72	0.41	97	107	99.4	1.90	0.47	226	-	45.7
Trowbridge Park CDP	779	2.63	0.43	58	77	99.1	2.35	0.50	78	-	39.4
Michigamme township	181	2.17	0.38	15	25	94.2	1.67	0.37	2	2	-
Michigamme CDP	139	2.14	0.37	11	25	93.8	1.67	0.37	2	2	-

Table 23. **Owner and Renter Household Characteristics: 2000**—Con.

[Data based on a sample (except Tables 65-68). For information on confidentiality protection, coverage, sampling error, and nonsampling error, see Appendix G.
For location of definitions, see "How to Use This Census Report"]

State County County Subdivision Place	Occupied housing units	Owner-occupied housing units: Average household size	Occupants per room	Year householder moved into unit: 1999 to March 2000	1969 or earlier	Percent 1 unit, detached or attached	Renter-occupied housing units: Average household size	Occupants per room	Year householder moved into unit: 1999 to March 2000	1969 or earlier	Percent 5 or more units in structure
Marquette County—Con.											
Negaunee city	1 933	2.47	0.39	60	374	91.1	1.90	0.44	175	16	40.1
Negaunee township	1 042	2.77	0.46	63	137	90.3	1.61	0.37	43	-	4.2
Powell township	329	2.20	0.41	17	38	87.4	2.17	0.54	14	-	5.6
Big Bay CDP	133	2.16	0.42	5	14	94.3	1.80	0.41	6	-	-
Republic township	502	2.23	0.41	24	112	89.3	2.38	0.45	13	2	23.8
Republic CDP (part)	273	2.19	0.38	13	70	94.1	2.17	0.44	11	2	27.8
Richmond township	394	2.38	0.44	19	83	89.6	2.42	0.49	6	5	-
Palmer CDP	179	2.34	0.42	7	44	96.1	1.70	0.40	-	-	-
Sands township	776	2.78	0.45	75	14	80.6	2.40	0.53	18	-	7.5
K. I. Sawyer AFB CDP (part)	-	-	(X)	-	-	(X)	-	(X)	-	-	(X)
Skandia township	359	2.69	0.46	12	44	89.9	1.57	0.34	17	-	-
Tilden township	398	2.58	0.45	27	59	78.8	2.20	0.42	15	-	-
West Ishpeming CDP (part)	44	2.67	0.48	2	4	83.3	2.00	0.33	-	-	-
Turin township	65	2.11	0.41	6	11	81.8	3.00	0.63	-	-	-
Wells township	112	2.50	0.48	11	12	79.8	2.06	0.43	-	5	-
West Branch township	578	2.73	0.50	31	26	83.5	2.78	0.52	174	-	1.4
K. I. Sawyer AFB CDP (part)	270	-	(X)	-	-	(X)	2.86	0.52	155	-	1.5
Mason County	11 406	2.51	0.40	818	1 416	88.7	2.15	0.47	946	35	26.8
Amber township	757	2.67	0.42	64	98	85.2	2.31	0.47	41	2	-
Branch township	505	2.34	0.43	61	22	82.2	1.72	0.36	31	-	-
Custer township	486	2.54	0.39	35	84	90.3	2.58	0.48	35	-	9.6
Custer village	121	2.48	0.41	9	22	97.7	2.11	0.38	17	-	20.0
Eden township	220	2.94	0.46	21	29	93.9	2.57	0.43	12	-	-
Free Soil township	331	2.44	0.39	22	74	83.3	3.03	0.55	11	-	-
Free Soil village	80	2.29	0.36	6	23	80.9	3.33	0.59	1	-	-
Grant township	328	2.64	0.46	29	41	86.9	3.02	0.62	15	-	-
Hamlin township	1 340	2.40	0.39	126	120	87.2	2.18	0.39	42	-	-
Logan township	151	2.21	0.40	10	8	77.6	1.65	0.31	2	2	-
Ludington city	3 703	2.36	0.36	178	457	96.2	2.03	0.46	538	12	36.7
Meade township	77	2.13	0.38	7	6	82.8	1.69	0.41	7	-	-
Pere Marquette charter township	846	2.65	0.40	87	127	88.0	2.17	0.47	40	-	21.2
Riverton township	437	2.95	0.45	10	94	92.2	3.45	0.56	17	8	3.9
Scottville city	507	2.70	0.43	34	62	95.1	1.96	0.49	52	2	42.3
Sheridan township	394	2.42	0.44	24	30	75.8	2.05	0.45	19	6	5.1
Sherman township	427	2.64	0.41	21	65	88.2	2.23	0.45	33	3	-
Fountain village	78	2.33	0.37	2	22	92.5	2.82	0.53	7	-	-
Summit township	402	2.47	0.39	33	37	87.1	3.26	0.58	12	-	-
Victory township	495	2.66	0.43	56	62	78.9	2.39	0.48	39	-	-
Mecosta County	14 915	2.58	0.41	1 087	1 147	80.8	2.25	0.51	2 150	51	28.5
Aetna township	746	2.82	0.49	56	68	65.7	2.88	0.58	58	9	2.3
Morley village (part)	120	2.60	0.44	6	27	88.6	3.09	0.57	11	-	-
Austin township	497	2.85	0.48	37	28	76.2	2.17	0.41	29	2	-
Canadian Lakes CDP (part)	118	1.95	0.30	16	-	100.0	1.90	0.35	8	-	-
Big Rapids city	3 335	2.49	0.38	109	205	84.4	2.09	0.51	1 339	-	44.0
Big Rapids township	1 259	2.65	0.39	95	72	84.8	2.43	0.54	161	6	38.6
Chippewa township	507	2.48	0.44	36	66	80.0	1.97	0.39	27	6	4.2
Colfax township	735	2.78	0.42	53	73	85.9	2.42	0.40	27	5	-
Deerfield township	528	3.00	0.48	34	61	74.7	3.87	0.71	30	2	-
Morley village (part)	64	2.47	0.42	-	8	90.2	4.46	0.76	6	-	-
Fork township	672	2.44	0.43	23	64	75.3	2.57	0.63	39	-	13.9
Barryton village	164	2.45	0.39	9	18	93.0	2.46	0.59	22	-	28.0
Grant township	291	2.65	0.42	29	35	84.7	1.45	0.30	5	4	-
Green charter township	1 235	2.67	0.41	81	65	84.9	2.24	0.47	135	-	-
Hinton township	373	2.61	0.42	20	43	82.3	2.79	0.55	25	4	-
Martiny township	685	2.28	0.40	82	55	71.1	1.98	0.43	36	-	-
Mecosta township	938	2.65	0.44	65	79	78.0	2.35	0.52	106	-	0.9
Stanwood village	79	3.06	0.47	-	10	88.9	1.88	0.37	3	-	-
Millbrook township	408	2.56	0.42	28	60	75.4	3.04	0.59	8	2	-
Morton township	1 609	2.21	0.35	223	56	90.7	2.41	0.51	75	2	3.8
Canadian Lakes CDP (part)	791	2.07	0.31	143	2	97.9	2.54	0.49	20	-	5.7
Mecosta village	171	2.68	0.46	20	20	73.4	2.71	0.66	20	2	-
Sheridan township	515	2.76	0.50	77	43	70.9	2.06	0.45	15	2	-
Wheatland township	582	2.71	0.43	39	74	82.1	2.32	0.45	35	7	34.1
Menominee County	10 529	2.46	0.41	646	1 678	87.7	1.99	0.44	828	65	26.8
Cedarville township	142	2.07	0.39	22	8	88.2	1.00	0.16	-	-	-
Daggett township	288	2.53	0.41	17	42	87.2	3.82	0.73	7	-	-
Daggett village	90	2.46	0.37	4	12	93.4	4.14	0.77	5	-	-
Faithorn township	82	2.52	0.46	6	10	85.4	-	(X)	-	-	(X)
Gourley township	167	2.50	0.40	12	29	88.3	2.87	0.54	6	2	26.7
Harris township	659	2.73	0.47	33	87	85.3	3.13	0.62	37	7	3.1
Holmes township	129	2.32	0.43	4	12	75.5	2.53	0.47	7	2	-
Ingallston township	458	2.36	0.41	38	59	85.1	2.14	0.39	20	4	-
Lake township	240	2.28	0.39	8	39	92.6	2.05	0.40	13	4	-
Mellen township	522	2.46	0.42	38	50	85.6	2.12	0.41	30	-	14.1
Menominee city	4 080	2.42	0.40	224	745	89.8	1.77	0.43	543	20	36.7
Menominee township	1 551	2.54	0.42	100	196	85.8	2.07	0.41	50	12	-
Meyer township	451	2.52	0.43	31	103	88.8	1.80	0.40	29	2	42.4
Nadeau township	482	2.41	0.40	38	78	79.2	2.39	0.44	17	2	8.2
Carney village	98	2.38	0.39	15	17	83.3	1.86	0.37	4	2	28.6
Spalding township	622	2.58	0.41	37	96	86.3	1.90	0.44	31	4	25.4
Powers village	119	1.94	0.30	8	22	93.7	1.41	0.33	8	2	50.0
Stephenson city	374	2.18	0.35	21	74	96.5	1.74	0.37	30	-	34.1
Stephenson township	282	2.45	0.40	17	50	94.1	2.64	0.54	8	6	-
Midland County	31 769	2.72	0.42	2 163	3 322	89.0	1.99	0.47	3 067	68	43.4
Coleman city	536	2.56	0.43	37	76	79.7	1.99	0.51	57	4	42.9
Edenville township	988	2.68	0.44	96	82	81.2	1.50	0.32	38	-	-
Geneva township	436	2.60	0.43	39	61	82.4	2.73	0.56	14	-	-
Greendale township	617	2.96	0.50	67	63	69.1	2.61	0.53	37	3	-
Homer township	1 452	2.73	0.43	68	274	93.3	2.48	0.49	84	8	-
Hope township	511	2.53	0.42	45	51	84.8	2.42	0.55	11	-	4.7
Ingersoll township	1 072	2.81	0.43	70	140	93.7	1.99	0.46	76	4	37.4
Jasper township	417	2.72	0.46	36	55	75.8	2.97	0.59	9	2	-

Table 23. **Owner and Renter Household Characteristics: 2000**—Con.

[Data based on a sample (except Tables 65-68). For information on confidentiality protection, coverage, sampling error, and nonsampling error, see Appendix G.
For location of definitions, see "How to Use This Census Report"]

State County County Subdivision Place	Occupied housing units	Owner-occupied housing units: Average household size	Occupants per room	Year householder moved into unit: 1999 to March 2000	1969 or earlier	Percent 1 unit, detached or attached	Renter-occupied housing units: Average household size	Occupants per room	Year householder moved into unit: 1999 to March 2000	1969 or earlier	Percent 5 or more units in structure
Midland County—Con.											
Jerome township	1 920	2.67	0.44	198	215	88.4	1.61	0.36	128	-	12.9
Sanford village	390	2.52	0.42	20	53	94.9	2.29	0.52	37	-	5.2
Larkin charter township	1 465	3.03	0.41	96	174	97.9	2.55	0.41	15	7	-
Lee township	1 514	2.84	0.50	128	111	68.5	3.18	0.70	125	-	-
Lincoln township	841	2.73	0.43	58	64	79.2	2.64	0.54	51	5	7.0
Midland city (part)	16 639	2.67	0.39	982	1 562	94.8	1.84	0.45	2 350	22	55.3
Midland township	858	2.72	0.44	71	122	89.4	2.41	0.48	19	4	-
Mills township	658	2.91	0.48	62	54	70.4	2.15	0.42	10	-	-
Mount Haley township	613	2.71	0.44	43	72	86.1	2.68	0.53	13	3	-
Porter township	460	2.72	0.46	32	52	75.4	3.00	0.57	7	2	-
Warren township	772	2.68	0.45	35	94	78.7	3.42	0.60	23	4	-
Missaukee County	5 450	2.65	0.44	420	452	83.5	2.45	0.52	353	30	8.5
Aetna township	167	2.76	0.44	4	24	84.6	2.63	0.45	4	-	-
Bloomfield township	182	2.68	0.46	30	4	81.2	4.00	0.84	1	2	-
Butterfield township	206	2.75	0.44	27	13	86.5	2.31	0.49	17	-	-
Caldwell township	511	2.55	0.45	46	43	71.7	2.81	0.63	48	-	-
Clam Union township	330	2.99	0.46	23	34	91.4	2.20	0.38	21	3	-
Enterprise township	70	2.16	0.36	6	8	77.6	3.57	0.77	3	-	-
Forest township	439	2.53	0.44	25	15	70.6	2.36	0.50	62	5	-
Holland township	85	2.10	0.38	3	10	77.5	2.00	0.43	3	-	-
Lake township	1 006	2.44	0.41	88	33	84.1	2.41	0.52	50	7	-
Lake City city	390	2.27	0.37	26	38	95.8	2.35	0.54	49	-	24.0
McBain city	258	2.44	0.39	5	56	96.4	1.81	0.45	29	2	54.8
Norwich township	262	2.46	0.44	17	22	75.9	2.62	0.56	3	-	-
Pioneer township	179	2.34	0.41	8	30	90.6	2.55	0.53	11	2	-
Reeder township	379	2.94	0.50	29	24	79.8	2.55	0.54	24	2	-
Richland township	481	3.07	0.46	37	44	91.0	2.86	0.47	20	5	-
Riverside township	323	2.98	0.46	35	41	84.0	3.04	0.58	3	-	-
West Branch township	182	2.98	0.49	11	13	80.6	1.77	0.36	5	2	-
Monroe County	53 772	2.78	0.43	4 620	6 869	87.6	2.26	0.51	3 502	242	42.6
Ash township	2 801	2.75	0.46	242	328	72.2	2.37	0.50	54	8	35.9
Carleton village	991	2.64	0.48	98	38	46.7	2.26	0.55	41	-	48.0
Bedford township	10 327	2.85	0.42	1 063	1 127	92.8	2.00	0.44	476	12	40.2
Lambertville CDP	3 308	2.83	0.41	363	361	98.6	2.26	0.44	131	-	22.7
Temperance CDP	2 827	2.85	0.42	244	279	99.2	1.85	0.44	200	-	59.3
Berlin charter township	2 511	2.82	0.44	330	269	90.3	2.41	0.52	145	10	38.5
Estral Beach village	178	2.65	0.45	13	21	100.0	2.46	0.52	8	2	-
South Rockwood village	449	2.84	0.45	26	65	99.5	2.33	0.51	18	4	13.5
Dundee township	2 367	2.82	0.44	194	353	89.1	2.21	0.47	207	16	47.3
Dundee village	1 372	2.74	0.43	145	170	78.0	2.17	0.49	189	8	54.2
Erie township	1 789	2.68	0.43	160	317	84.4	2.96	0.61	85	-	9.2
Exeter township	1 262	2.98	0.45	59	196	98.5	2.67	0.47	42	3	1.7
Maybee village	173	3.23	0.49	13	22	97.7	2.46	0.46	16	3	4.9
Frenchtown township	7 738	2.79	0.47	827	764	75.7	2.14	0.52	802	39	53.2
Detroit Beach CDP	804	2.98	0.53	96	102	100.0	2.17	0.44	75	-	-
Stony Point CDP	603	2.86	0.47	42	57	98.7	2.28	0.47	7	15	-
Woodland Beach CDP	808	2.66	0.43	49	106	100.0	2.81	0.65	59	-	14.2
Ida township	1 622	2.98	0.44	89	265	99.2	3.54	0.61	54	18	2.8
La Salle township	1 765	2.88	0.46	122	258	99.0	2.26	0.39	28	10	3.5
London township	1 009	2.93	0.45	102	150	99.5	3.68	0.65	30	15	5.6
Luna Pier city	592	2.63	0.43	42	77	97.3	2.20	0.54	40	3	60.0
Milan township	608	2.69	0.39	46	120	100.0	2.90	0.49	13	4	-
Milan city (part)	686	2.66	0.47	65	31	72.5	2.31	0.56	109	-	64.4
Monroe city	8 643	2.70	0.42	455	1 240	95.9	2.15	0.51	993	60	47.1
Monroe charter township	5 269	2.57	0.43	502	582	66.4	2.20	0.52	279	14	45.9
South Monroe CDP	2 556	2.43	0.40	186	270	69.0	2.25	0.55	178	-	60.1
West Monroe CDP	1 481	2.66	0.49	196	115	40.1	1.84	0.40	44	-	12.0
Petersburg city	416	2.73	0.41	28	83	98.1	2.83	0.57	39	2	23.4
Raisinville township	1 680	2.84	0.44	163	239	95.5	3.47	0.54	22	7	-
Summerfield township	1 105	2.89	0.43	51	189	98.8	2.97	0.52	31	2	-
Whiteford township	1 582	2.78	0.40	80	281	98.7	2.68	0.51	53	19	31.3
Montcalm County	22 079	2.71	0.44	1 816	2 236	82.1	2.39	0.52	1 697	79	25.2
Belvidere township	949	2.42	0.42	102	118	82.9	2.98	0.69	80	-	4.2
Bloomer township	489	2.96	0.45	42	78	82.0	3.26	0.59	30	-	-
Bushnell township	534	2.73	0.45	46	95	69.0	3.11	0.61	10	8	-
Sheridan village (part)	-	-	(X)	-	-	(X)	-	(X)	-	-	(X)
Carson City city	500	2.44	0.36	26	89	95.6	2.14	0.49	72	2	44.5
Cato township	1 090	2.75	0.44	97	145	88.4	2.46	0.49	97	3	26.8
Lakeview village	399	2.85	0.43	14	65	93.2	2.55	0.52	49	3	16.9
Crystal township	1 097	2.61	0.44	107	126	83.1	2.42	0.47	69	3	10.4
Day township	448	2.82	0.46	29	100	86.9	2.79	0.52	12	2	-
McBride village	79	2.79	0.44	2	15	91.8	2.33	0.58	2	-	-
Douglass township	891	2.60	0.42	58	79	79.8	3.33	0.70	48	-	-
Eureka township	1 199	2.86	0.44	121	131	90.9	2.36	0.46	32	2	-
Evergreen township	1 117	2.67	0.46	87	80	79.4	2.11	0.47	96	4	19.9
Sheridan village (part)	231	2.76	0.44	25	33	94.9	1.45	0.38	44	-	44.6
Fairplain township	618	2.88	0.47	51	64	78.6	2.70	0.51	32	3	-
Sheridan village (part)	-	-	(X)	-	-	(X)	-	(X)	-	-	(X)
Ferris township	495	2.83	0.47	71	35	75.9	2.45	0.50	19	2	-
Greenville city	3 294	2.54	0.40	199	279	88.3	2.02	0.47	527	16	44.2
Home township	1 034	2.62	0.41	59	126	86.8	2.42	0.51	81	2	34.3
Edmore village	493	2.56	0.40	26	47	90.8	2.36	0.56	57	2	53.4
Maple Valley township	759	2.78	0.44	35	107	86.6	2.64	0.47	29	9	-
Montcalm township	1 152	2.74	0.44	90	98	81.1	2.83	0.57	46	10	-
Pierson township	1 012	2.90	0.48	133	67	80.8	2.02	0.42	46	3	10.2
Pierson village	64	3.69	0.60	3	3	91.8	2.00	0.43	8	-	-
Pine township	608	2.74	0.44	45	85	83.2	2.62	0.51	26	3	-
Reynolds township	1 532	2.80	0.46	171	65	67.4	2.74	0.61	106	-	23.0
Howard City village	573	2.97	0.47	39	47	69.1	2.46	0.57	59	-	36.1
Richland township	1 050	2.66	0.44	74	107	77.9	3.14	0.68	73	2	3.4
Sidney township	953	2.73	0.46	67	77	77.5	1.95	0.40	54	3	4.0

Table 23. **Owner and Renter Household Characteristics: 2000**—Con.

[Data based on a sample (except Tables 65-68). For information on confidentiality protection, coverage, sampling error, and nonsampling error, see Appendix G.
For location of definitions, see "How to Use This Census Report"]

State County County Subdivision Place	Occupied housing units	Owner-occupied housing units: Average household size	Occupants per room	Year householder moved into unit: 1999 to March 2000	1969 or earlier	Percent 1 unit, detached or attached	Renter-occupied housing units: Average household size	Occupants per room	Year householder moved into unit: 1999 to March 2000	1969 or earlier	Percent 5 or more units in structure
Montcalm County—Con.											
Sidney township—Con.											
Sheridan village (part)	62	3.04	0.49	2	13	94.5	0.86	0.22	-	3	-
Stanton city	551	2.78	0.43	34	48	83.3	2.25	0.52	85	-	44.5
Winfield township	707	2.87	0.45	72	37	81.9	2.90	0.55	27	2	-
Montmorency County	4 455	2.30	0.41	381	273	87.4	2.23	0.49	226	6	15.9
Albert township	1 221	2.18	0.40	142	34	90.0	2.24	0.50	65	-	14.0
Lewiston CDP	471	2.00	0.37	64	17	95.5	2.21	0.50	9	-	-
Avery township	296	2.27	0.41	19	14	80.9	2.66	0.62	16	2	-
Atlanta CDP (part)	8	2.38	0.45	-	-	75.0	-	(X)	-	-	(X)
Briley township	893	2.28	0.41	79	80	85.5	2.08	0.48	45	2	23.4
Atlanta CDP (part)	328	2.28	0.43	32	30	83.2	1.99	0.50	30	-	38.5
Hillman township	927	2.32	0.40	51	73	84.3	2.28	0.52	69	1	25.7
Hillman village	272	2.08	0.37	14	27	81.3	1.97	0.46	42	1	44.8
Loud township	113	2.15	0.40	4	7	90.1	2.17	0.46	2	-	-
Montmorency township	527	2.34	0.40	35	30	94.7	1.76	0.31	20	-	-
Canada Creek Ranch CDP	207	1.92	0.34	21	2	99.0	0.80	0.15	3	-	-
Rust township	237	2.58	0.43	29	20	83.9	2.88	0.51	4	1	-
Vienna township	241	2.56	0.45	22	15	86.0	2.12	0.42	5	-	-
Muskegon County	63 330	2.67	0.43	4 918	8 229	89.0	2.33	0.53	5 341	226	34.1
Blue Lake township	712	2.86	0.43	92	16	93.1	2.74	0.54	36	3	-
Casnovia township	868	2.89	0.46	69	117	82.6	3.71	0.74	29	8	-
Casnovia village (part)	53	2.18	0.32	6	19	86.7	2.13	0.63	2	-	-
Cedar Creek township	1 175	2.67	0.45	188	92	69.6	1.97	0.42	39	-	13.9
Dalton township	2 867	2.87	0.45	315	349	89.0	2.07	0.41	95	11	6.9
Lakewood Club village	340	2.84	0.49	72	16	90.2	2.50	0.47	2	-	-
Twin Lake CDP	594	2.77	0.44	55	92	98.9	2.42	0.50	17	6	7.0
Egelston township	3 455	2.80	0.48	536	330	70.1	2.33	0.47	84	11	-
Wolf Lake CDP	1 651	2.70	0.48	269	170	69.6	2.12	0.47	14	-	-
Fruitland township	1 847	2.77	0.42	170	140	97.5	3.53	0.65	93	-	4.1
Fruitport charter township	4 446	2.80	0.43	364	685	95.3	2.81	0.55	171	3	2.8
Fruitport village	455	2.65	0.41	28	79	98.2	2.04	0.43	40	3	15.3
Holton township	905	2.73	0.48	74	72	74.4	3.21	0.69	37	6	-
Laketon township	2 683	2.77	0.41	261	375	98.1	2.43	0.45	99	4	18.0
Montague city	996	2.49	0.39	53	115	94.9	2.20	0.54	127	10	34.6
Montague township	594	2.73	0.42	46	84	82.3	2.27	0.44	16	-	-
Moorland township	552	2.94	0.46	31	68	85.3	3.22	0.61	9	1	-
Muskegon city	14 561	2.54	0.42	691	1 733	94.3	2.27	0.55	2 502	68	38.4
Muskegon township	6 561	2.79	0.47	550	928	83.7	1.97	0.47	353	31	50.6
Muskegon Heights city	4 510	2.54	0.44	197	768	93.0	2.79	0.58	746	38	18.0
North Muskegon city	1 636	2.58	0.37	115	172	98.4	1.75	0.42	161	15	60.0
Norton Shores city	8 994	2.48	0.39	728	1 311	84.9	2.53	0.53	387	-	36.9
Ravenna township	994	2.82	0.44	126	168	94.5	2.49	0.47	57	-	21.3
Ravenna village	443	2.86	0.45	75	77	99.5	2.44	0.47	22	-	3.3
Roosevelt Park city	1 773	2.46	0.39	114	320	100.0	1.65	0.41	173	17	73.4
Sullivan township	897	2.82	0.44	73	124	97.1	4.09	0.76	3	-	-
Whitehall city	1 192	2.63	0.40	26	168	94.7	1.69	0.40	103	-	44.3
Whitehall township	600	2.67	0.43	62	41	76.3	2.34	0.47	16	-	14.9
White River township	512	2.58	0.39	37	53	98.0	2.14	0.41	5	-	-
Newaygo County	17 599	2.72	0.45	1 515	1 520	76.7	2.49	0.55	1 047	58	19.7
Ashland township	834	2.99	0.49	93	86	79.3	3.55	0.67	31	2	-
Barton township	303	2.50	0.43	18	42	70.7	3.52	0.74	16	4	3.0
Beaver township	201	2.90	0.53	27	17	72.7	3.28	0.75	6	3	-
Big Prairie township	974	2.61	0.52	85	48	51.6	2.49	0.59	45	-	-
Bridgeton township	735	2.82	0.48	84	46	67.5	3.00	0.58	25	2	-
Brooks township	1 397	2.46	0.42	132	57	81.4	2.96	0.67	79	-	-
Croton township	1 196	2.54	0.43	78	64	73.7	2.26	0.46	49	-	-
Dayton township	691	2.92	0.42	39	114	92.0	2.90	0.58	28	-	-
Denver township	745	2.80	0.47	85	68	67.7	2.44	0.55	46	2	28.0
Hesperia village (part)	149	2.75	0.43	12	16	92.3	1.88	0.44	19	-	60.3
Ensley township	853	2.94	0.46	67	68	78.4	2.58	0.44	5	4	-
Everett township	686	2.91	0.50	56	39	70.5	2.53	0.52	43	2	1.6
Fremont city	1 802	2.53	0.40	107	144	76.4	1.97	0.50	246	-	45.8
Garfield township	849	2.97	0.48	66	72	87.2	2.06	0.51	48	-	41.7
Goodwell township	190	2.98	0.51	16	17	78.6	3.05	0.52	12	-	-
Grant city	324	2.79	0.44	23	42	86.2	2.28	0.56	20	2	42.4
Grant township	1 078	2.98	0.49	115	121	76.5	2.91	0.64	40	16	-
Home township	103	2.57	0.46	7	17	75.6	3.15	0.53	1	2	-
Lilley township	310	2.37	0.45	26	12	72.1	3.65	0.81	8	-	-
Lincoln township	504	2.43	0.45	66	36	80.9	3.19	0.73	23	2	-
Merrill township	288	2.03	0.39	32	12	71.5	2.31	0.55	27	2	-
Monroe township	142	2.34	0.43	11	13	73.8	2.00	0.48	4	-	-
Newaygo city	629	2.88	0.46	109	73	77.6	2.16	0.51	68	4	44.5
Norwich township	185	2.89	0.45	4	18	84.4	3.06	0.74	7	-	-
Sheridan charter township	823	2.78	0.42	36	133	97.9	2.69	0.45	37	8	-
Sherman township	749	2.71	0.45	51	80	81.7	2.68	0.60	17	2	-
Troy township	95	2.47	0.49	12	6	75.7	2.86	0.66	11	-	9.5
White Cloud city	510	2.60	0.44	28	53	80.4	2.14	0.48	71	1	38.8
Wilcox township	403	2.75	0.50	42	22	58.3	3.01	0.67	34	-	-
Oakland County	471 115	2.70	0.40	37 877	35 753	92.6	1.93	0.49	48 469	1 013	62.9
Addison township	2 175	2.90	0.43	232	222	87.6	2.84	0.58	70	-	6.5
Leonard village	129	2.62	0.41	11	52	98.3	1.91	0.40	5	-	-
Auburn Hills city	8 080	2.58	0.43	525	401	78.7	1.89	0.47	1 745	8	72.3
Berkley city	6 678	2.40	0.40	579	1 199	99.7	1.86	0.44	330	9	41.6
Birmingham city	9 157	2.27	0.33	855	946	94.0	1.64	0.38	984	22	49.5
Bloomfield township	16 808	2.60	0.33	1 271	1 634	93.9	1.93	0.42	699	20	47.1
Bloomfield Township CDP	16 808	2.60	0.33	1 271	1 634	93.9	1.93	0.42	699	20	47.1
West Bloomfield Township CDP (part)	-	-	(X)	-	-	(X)	-	(X)	-	-	(X)
Bloomfield Hills city	1 520	2.54	0.30	162	114	90.2	1.56	0.24	39	-	20.7
Brandon township	5 011	2.98	0.47	589	174	80.1	2.04	0.44	111	6	18.3
Ortonville village	535	3.24	0.48	52	26	97.9	1.80	0.42	69	6	29.6
Clawson city	5 572	2.48	0.42	334	932	98.2	1.58	0.44	511	7	68.2
Commerce township	12 361	2.88	0.43	1 373	710	91.7	2.21	0.49	401	-	33.0

Table 23. **Owner and Renter Household Characteristics: 2000**—Con.

[Data based on a sample (except Tables 65-68). For information on confidentiality protection, coverage, sampling error, and nonsampling error, see Appendix G.
For location of definitions, see "How to Use This Census Report"]

State County County Subdivision Place	Occupied housing units	Owner-occupied housing units: Average household size	Occupants per room	Year householder moved into unit: 1999 to March 2000	1969 or earlier	Percent 1 unit, detached or attached	Renter-occupied housing units: Average household size	Occupants per room	Year householder moved into unit: 1999 to March 2000	1969 or earlier	Percent 5 or more units in structure
Oakland County—Con.											
Commerce township—Con.											
Wolverine Lake village	1 683	2.75	0.42	111	139	98.4	2.06	0.50	81	-	42.9
Farmington city	4 825	2.44	0.37	263	384	91.8	1.59	0.46	543	14	87.5
Farmington Hills city	33 559	2.74	0.38	2 083	1 795	93.5	1.73	0.46	5 047	71	77.9
Ferndale city	9 872	2.38	0.41	770	1 257	98.5	1.86	0.43	1 101	43	30.5
Groveland township	2 106	2.96	0.44	148	104	78.2	1.86	0.42	9	-	18.1
Hazel Park city	7 284	2.81	0.50	512	915	99.2	2.03	0.48	553	29	40.2
Highland township	6 777	2.87	0.45	774	339	82.8	2.33	0.55	155	-	38.9
Holly township	3 733	2.72	0.43	328	261	84.4	2.22	0.54	271	19	51.5
Holly village (part)	2 412	2.66	0.44	199	137	74.7	1.97	0.52	218	19	59.9
Huntington Woods city	2 381	2.59	0.35	129	384	99.7	2.24	0.34	30	-	-
Independence township	11 745	2.90	0.41	1 326	621	93.5	1.95	0.46	1 125	6	72.0
Keego Harbor city	1 223	2.24	0.42	104	45	79.6	2.33	0.52	161	-	35.4
Lake Angelus city	132	2.49	0.31	13	17	100.0	2.00	0.26	2	-	-
Lathrup Village city	1 621	2.59	0.35	197	123	97.6	3.04	0.58	17	-	25.0
Lyon township	3 874	2.92	0.43	545	179	78.8	1.96	0.41	66	9	42.8
Madison Heights city	13 299	2.46	0.45	756	1 858	93.8	2.02	0.59	1 618	37	69.9
Milford township	5 470	2.85	0.41	468	267	88.5	2.19	0.46	189	-	29.9
Milford village	2 435	2.71	0.41	247	151	97.6	2.13	0.49	161	-	36.0
Northville city (part)	1 287	2.66	0.37	107	48	96.5	1.44	0.39	47	-	89.4
Novi city	18 732	2.85	0.40	1 335	242	84.4	1.72	0.45	2 630	22	76.6
Novi township	66	2.82	0.36	2	10	100.0	-	(X)	-	-	(X)
Oakland charter township	4 341	3.00	0.38	566	263	92.5	3.17	0.48	25	12	-
Oak Park city	11 104	2.75	0.46	649	1 238	99.0	2.47	0.57	905	33	36.7
Orchard Lake Village city	750	2.98	0.36	82	65	100.0	1.42	0.20	10	-	-
Orion township	12 247	2.90	0.42	1 362	626	94.2	1.89	0.46	1 166	-	56.4
Lake Orion village	1 193	2.74	0.40	50	86	97.4	1.45	0.38	178	-	37.2
Oxford charter township	5 787	2.89	0.44	804	305	82.0	1.98	0.48	337	13	50.6
Oxford village	1 433	2.93	0.42	121	74	89.5	1.68	0.48	184	-	55.6
Pleasant Ridge city	1 110	2.34	0.33	134	157	99.6	2.20	0.47	22	-	10.9
Pontiac city	24 234	2.81	0.49	1 459	2 527	95.0	2.53	0.62	4 411	125	41.5
Rochester city	4 667	2.65	0.37	626	250	88.9	1.45	0.39	757	-	65.9
Rochester Hills city	26 321	2.77	0.39	2 368	1 066	91.6	1.89	0.49	2 202	24	67.5
Rose township	2 144	2.83	0.43	251	144	96.0	3.73	0.71	53	9	-
Holly village (part)	-	-	(X)	-	-	(X)	-	(X)	-	-	(X)
Royal Oak city	28 880	2.24	0.37	1 987	3 922	94.4	1.64	0.44	3 580	93	57.6
Royal Oak charter township	2 511	2.35	0.41	19	213	92.1	2.11	0.60	641	24	72.3
Southfield city	33 987	2.62	0.40	1 693	1 901	92.0	1.85	0.47	5 639	175	80.7
Southfield township	5 612	2.57	0.34	527	858	99.0	2.17	0.38	68	4	46.7
Beverly Hills village	4 086	2.56	0.35	362	690	98.9	2.07	0.38	50	-	54.0
Bingham Farms village	445	2.30	0.30	39	17	97.9	2.56	0.39	5	4	-
Franklin village	1 073	2.72	0.34	126	147	100.0	2.94	0.40	13	-	-
South Lyon city	4 252	2.51	0.43	594	106	81.0	1.84	0.45	577	-	63.6
Springfield township	4 618	2.89	0.43	556	240	87.1	2.48	0.51	199	-	35.2
Sylvan Lake city	818	2.14	0.33	67	91	100.0	1.70	0.35	50	-	32.7
Troy city	30 018	2.91	0.40	2 110	1 508	97.6	1.92	0.49	2 628	50	63.9
Village of Clarkston city	426	2.59	0.35	10	38	97.5	1.90	0.44	69	9	35.6
Walled Lake city	3 176	2.14	0.40	175	210	80.1	1.86	0.45	400	9	64.4
Waterford township	29 382	2.61	0.42	2 724	3 056	96.0	1.82	0.46	3 085	69	68.2
Waterford CDP (part)	29 382	2.61	0.42	2 724	3 056	96.0	1.82	0.46	3 085	69	68.2
West Bloomfield township	23 392	2.85	0.38	1 906	1 057	96.6	1.96	0.43	1 147	34	45.1
Waterford CDP (part)	-	-	(X)	-	-	(X)	-	(X)	-	-	(X)
West Bloomfield Township CDP (part)	23 392	2.85	0.38	1 906	1 057	96.6	1.96	0.43	1 147	34	45.1
White Lake township	10 101	2.79	0.43	976	667	84.3	2.50	0.56	287	8	27.5
Wixom city	5 889	2.90	0.42	452	64	95.8	1.73	0.53	1 757	-	94.8
Oceana County	9 778	2.64	0.44	690	1 060	81.1	2.84	0.60	669	48	10.6
Benona township	570	2.60	0.43	53	63	86.1	1.94	0.40	22	7	-
Claybanks township	325	2.57	0.41	12	50	91.5	3.66	0.64	11	-	-
Colfax township	168	2.15	0.40	17	13	66.7	3.71	0.94	5	3	-
Crystal township	249	2.81	0.47	20	34	72.1	4.10	0.83	15	6	-
Elbridge township	345	2.67	0.44	23	45	83.4	4.31	0.88	17	4	3.2
Ferry township	469	2.67	0.46	29	32	70.0	2.69	0.54	11	-	-
Golden township	713	2.46	0.42	45	67	79.4	2.78	0.58	52	6	-
Grant township	1 040	2.74	0.47	124	77	69.9	3.21	0.65	70	-	-
New Era village (part)	24	3.18	0.45	-	6	100.0	2.50	0.25	2	-	-
Rothbury village	151	2.34	0.38	15	20	81.6	2.60	0.53	24	-	-
Greenwood township	384	2.80	0.47	20	22	73.5	3.75	0.79	14	-	-
Hart city	762	2.40	0.36	28	114	97.9	2.53	0.60	125	7	24.3
Hart township	699	2.71	0.43	35	97	84.0	3.18	0.62	58	2	-
Leavitt township	326	2.46	0.43	23	51	78.1	4.33	0.83	20	3	-
Walkerville village	95	2.75	0.49	6	22	93.4	4.53	0.82	10	-	-
Newfield township	945	2.66	0.48	58	67	77.1	2.53	0.55	62	-	20.4
Hesperia village (part)	241	2.62	0.43	9	20	94.5	2.26	0.50	41	-	37.7
Otto township	261	2.66	0.46	28	28	60.8	3.45	0.73	7	-	-
Pentwater township	706	2.13	0.34	62	71	95.3	1.95	0.41	41	2	11.4
Pentwater village	468	2.08	0.33	33	65	93.9	1.78	0.39	34	2	14.6
Shelby township	1 382	2.94	0.45	76	187	88.5	2.37	0.53	114	4	22.0
New Era village (part)	134	2.74	0.43	5	36	99.2	3.25	0.81	7	-	-
Shelby village	705	2.91	0.44	44	82	90.3	2.46	0.56	87	4	27.2
Weare township	434	2.81	0.45	37	42	77.2	2.72	0.55	25	4	-
Ogemaw County	8 842	2.40	0.43	699	659	88.4	2.48	0.55	491	22	18.0
Churchill township	651	2.51	0.44	73	54	88.7	1.96	0.44	21	-	-
Cumming township	313	2.51	0.44	26	24	90.2	2.88	0.64	9	-	-
Edwards township	539	2.51	0.43	42	35	92.9	3.15	0.62	18	4	-
Foster township	362	2.28	0.43	43	12	92.1	2.15	0.49	19	-	-
Goodar township	226	2.17	0.41	17	19	88.9	2.20	0.49	2	-	-
Hill township	732	2.07	0.39	69	32	89.5	2.97	0.57	15	2	-
Horton township	399	2.43	0.45	23	22	75.6	2.82	0.63	16	-	-
Klacking township	249	2.33	0.41	14	16	90.0	3.57	0.65	10	4	-
Logan township	246	2.30	0.41	20	29	82.0	2.89	0.67	2	-	-
Mills township	1 701	2.22	0.45	120	85	85.7	2.99	0.69	81	-	10.9
Skidway Lake CDP	1 336	2.18	0.45	71	77	88.4	2.98	0.69	81	-	11.4
Ogemaw township	437	2.62	0.43	27	45	94.8	2.15	0.47	32	2	10.9
Richland township	379	2.49	0.42	16	58	87.9	4.24	0.83	12	-	-

Table 23. **Owner and Renter Household Characteristics: 2000**—Con.

[Data based on a sample (except Tables 65-68). For information on confidentiality protection, coverage, sampling error, and nonsampling error, see Appendix G.
For location of definitions, see "How to Use This Census Report"]

State County County Subdivision Place	Occupied housing units	Owner-occupied housing units: Average household size	Occupants per room	Year householder moved into unit: 1999 to March 2000	1969 or earlier	Percent 1 unit, detached or attached	Renter-occupied housing units: Average household size	Occupants per room	Year householder moved into unit: 1999 to March 2000	1969 or earlier	Percent 5 or more units in structure
Ogemaw County—Con.											
Richland township—Con.											
Prescott village	112	2.67	0.45	4	22	86.1	2.82	0.66	5	-	-
Rose township	558	2.52	0.44	47	39	89.5	2.56	0.60	12	1	-
Rose City city	239	2.83	0.42	11	23	90.2	2.09	0.47	41	-	46.2
West Branch city	836	2.58	0.41	56	69	94.4	1.89	0.45	178	-	39.9
West Branch township	975	2.58	0.41	95	97	86.8	2.51	0.46	23	9	-
Ontonagon County	3 456	2.24	0.39	167	715	89.8	2.03	0.44	154	28	16.3
Bergland township	267	2.17	0.39	17	51	85.7	2.21	0.37	2	5	27.6
Bohemia township	40	1.87	0.39	-	2	89.5	1.00	0.17	2	-	-
Carp Lake township	410	2.09	0.37	18	78	90.5	2.33	0.49	17	-	19.7
Greenland township	386	2.36	0.41	26	99	91.9	2.00	0.35	4	8	-
Haight township	96	2.59	0.47	2	8	85.1	2.33	0.60	5	-	-
Interior township	185	2.01	0.37	14	55	81.3	2.50	0.43	4	3	-
McMillan township	258	2.61	0.45	15	53	88.2	1.57	0.40	19	6	33.3
Matchwood township	54	1.90	0.37	2	15	75.0	2.00	0.67	-	-	-
Ontonagon township	1 282	2.22	0.37	57	238	93.4	2.05	0.46	76	4	14.0
Ontonagon village	762	2.13	0.34	24	159	98.8	2.12	0.47	67	4	17.7
Rockland township	130	2.30	0.36	6	36	86.7	1.94	0.32	4	-	-
Stannard township	348	2.28	0.41	10	80	88.7	1.93	0.45	21	2	25.0
Osceola County	8 861	2.64	0.43	662	878	79.5	2.30	0.49	732	33	20.1
Burdell township	486	2.70	0.43	63	38	80.8	2.08	0.39	33	2	5.0
Tustin village	87	2.94	0.42	11	8	96.8	2.50	0.44	14	2	12.5
Cedar township	148	2.82	0.51	21	8	74.1	1.92	0.39	5	2	-
Evart city	698	2.56	0.39	30	53	93.4	2.25	0.49	135	2	35.2
Evart township	559	2.63	0.45	37	28	77.6	3.00	0.54	41	-	-
Hartwick township	230	2.61	0.42	13	31	83.5	1.96	0.47	8	-	-
Hersey township	702	2.64	0.44	87	40	72.9	2.52	0.52	33	4	-
Hersey village	142	2.60	0.40	15	16	81.0	2.86	0.47	9	-	-
Highland township	447	2.78	0.44	30	63	80.7	2.59	0.49	36	-	2.5
Le Roy township	416	2.77	0.42	50	38	81.3	2.44	0.44	15	5	-
Le Roy village	101	2.93	0.42	15	11	96.7	2.30	0.40	7	1	-
Lincoln township	583	2.74	0.47	36	54	73.7	2.97	0.64	29	2	-
Marion township	643	2.45	0.39	16	106	86.6	2.27	0.49	75	3	18.9
Marion village	364	2.35	0.38	12	69	86.7	1.95	0.44	57	-	27.4
Middle Branch township	337	2.69	0.46	15	28	76.0	1.82	0.39	20	3	-
Orient township	318	2.46	0.43	28	23	75.3	2.91	0.57	22	-	-
Osceola township	424	2.55	0.42	32	57	75.9	3.09	0.58	13	-	-
Reed City city	1 001	2.59	0.39	68	139	87.8	1.89	0.48	182	6	45.5
Richmond township	626	2.70	0.41	37	84	81.9	2.48	0.44	18	2	-
Rose Lake township	488	2.54	0.42	46	26	70.6	2.31	0.48	18	2	-
Sherman township	374	2.88	0.45	29	29	74.6	2.22	0.43	14	-	-
Sylvan township	381	2.53	0.45	24	33	79.1	2.43	0.50	35	-	-
Oscoda County	3 921	2.37	0.43	313	225	85.5	2.46	0.57	225	11	20.3
Big Creek township	1 420	2.27	0.43	100	52	83.9	2.89	0.67	107	7	17.2
Mio CDP (part)	495	2.27	0.40	22	16	84.7	2.97	0.74	65	-	25.0
Clinton township	223	2.32	0.39	16	27	96.6	2.39	0.47	6	2	-
Comins township	792	2.58	0.44	71	55	84.9	2.08	0.51	41	2	35.7
Mio CDP (part)	-	-	(X)	-	-	(X)	-	(X)	-	-	(X)
Elmer township	399	2.88	0.48	40	23	84.5	2.32	0.44	19	-	-
Mio CDP (part)	42	3.21	0.48	2	9	92.1	1.75	0.50	2	-	-
Greenwood township	536	2.12	0.39	38	11	79.7	2.79	0.61	15	-	-
Mentor township	551	2.26	0.41	48	57	92.2	1.91	0.47	37	-	20.5
Mio CDP (part)	273	2.35	0.41	18	40	93.5	1.89	0.52	33	-	28.6
Otsego County	8 995	2.68	0.44	984	454	88.7	2.06	0.49	810	8	24.3
Bagley township	2 214	2.76	0.44	271	59	87.6	1.97	0.45	154	6	2.0
Charlton township	541	2.43	0.43	60	33	89.1	1.84	0.37	16	-	5.5
Chester township	487	2.58	0.43	36	33	89.0	3.66	0.69	12	-	-
Corwith township	665	2.65	0.46	74	49	83.4	2.20	0.48	66	-	21.6
Vanderbilt village	235	2.79	0.47	27	23	87.7	1.77	0.40	20	-	45.2
Dover township	221	2.86	0.45	23	13	89.8	2.16	0.47	7	-	-
Elmira township	547	2.85	0.44	72	35	94.5	2.42	0.44	14	-	-
Gaylord city	1 569	2.55	0.42	143	128	82.3	1.93	0.50	418	-	39.3
Hayes township	850	2.78	0.47	118	17	90.8	2.90	0.61	22	-	-
Livingston township	835	2.96	0.43	84	63	94.4	1.76	0.44	55	-	48.5
Otsego Lake township	1 066	2.38	0.39	103	24	88.8	2.43	0.52	46	2	2.0
Ottawa County	81 662	2.95	0.44	7 421	6 697	87.9	2.23	0.52	7 039	163	39.6
Allendale township	3 317	3.15	0.50	428	150	80.3	2.74	0.57	415	-	45.3
Allendale CDP	2 874	3.06	0.50	335	125	77.0	2.69	0.56	415	-	48.6
Blendon township	1 751	3.32	0.47	89	224	98.1	2.55	0.49	92	28	18.8
Chester township	715	2.85	0.42	48	115	89.7	4.08	0.69	30	2	-
Coopersville city	1 420	2.90	0.48	178	119	70.6	2.18	0.54	137	-	47.4
Crockery township	1 393	2.72	0.42	90	195	89.9	2.57	0.53	42	25	9.0
Ferrysburg city	1 302	2.40	0.38	102	101	87.4	1.91	0.48	128	-	11.7
Georgetown township	14 080	3.07	0.43	1 234	1 063	95.3	2.17	0.53	916	16	62.0
Jenison CDP	5 966	2.92	0.43	497	729	94.1	2.31	0.57	150	6	36.0
Grand Haven city	4 975	2.40	0.38	330	584	83.5	1.71	0.41	737	-	33.7
Grand Haven township	4 648	2.97	0.44	575	360	89.1	1.81	0.40	140	-	5.5
Holland city (part)	9 286	2.88	0.46	511	759	91.4	2.47	0.56	1 389	15	36.1
Holland township	9 739	3.06	0.49	1 196	600	84.1	2.40	0.58	1 434	8	48.0
Beechwood CDP (part)	972	2.79	0.46	65	160	92.6	2.18	0.51	124	-	24.1
Hudsonville city	2 546	3.01	0.48	191	179	77.3	1.67	0.37	207	-	58.5
Jamestown charter township	1 493	3.38	0.46	145	195	91.3	2.43	0.47	42	-	-
Olive township	1 446	3.05	0.48	128	89	63.9	3.49	0.71	47	17	12.3
Park township	6 110	2.93	0.41	607	334	94.0	2.33	0.50	233	7	26.1
Beechwood CDP (part)	142	2.66	0.38	8	18	100.0	3.35	0.85	7	-	26.9
Polkton township	759	3.04	0.46	28	153	93.6	2.72	0.48	22	4	-
Port Sheldon township	1 498	2.88	0.43	193	36	84.5	3.65	0.62	35	-	8.3
Robinson township	1 785	2.99	0.45	168	75	96.2	2.29	0.43	20	-	-
Spring Lake township	5 235	2.67	0.39	428	474	86.4	1.74	0.45	544	13	43.9
Spring Lake village	1 092	2.13	0.33	65	158	89.6	1.85	0.46	105	8	23.4
Tallmadge township	2 283	3.07	0.45	143	285	92.7	1.87	0.39	100	18	-

Table 23. **Owner and Renter Household Characteristics: 2000**—Con.

[Data based on a sample (except Tables 65-68). For information on confidentiality protection, coverage, sampling error, and nonsampling error, see Appendix G.
For location of definitions, see "How to Use This Census Report"]

State County County Subdivision Place	Occupied housing units	Owner-occupied housing units: Average household size	Occupants per room	Year householder moved into unit: 1999 to March 2000	1969 or earlier	Percent 1 unit, detached or attached	Renter-occupied housing units: Average household size	Occupants per room	Year householder moved into unit: 1999 to March 2000	1969 or earlier	Percent 5 or more units in structure
Ottawa County—Con.											
Wright township	1 036	2.97	0.43	71	251	96.2	3.09	0.52	21	10	7.0
Zeeland city	2 338	2.71	0.45	168	209	79.5	1.52	0.42	253	-	41.0
Zeeland charter township	2 507	3.06	0.47	370	147	67.0	2.34	0.43	55	-	20.9
Presque Isle County	6 155	2.37	0.40	375	1 063	90.7	1.90	0.44	278	31	27.6
Allis township	394	2.57	0.43	33	38	83.9	2.65	0.53	18	6	-
Bearinger township	169	2.06	0.37	11	6	85.2	1.57	0.44	8	-	-
Belknap township	334	2.58	0.42	6	102	93.2	1.52	0.27	7	5	-
Bismarck township	173	2.20	0.39	12	33	91.6	1.79	0.39	6	-	-
Case township	384	2.35	0.41	23	54	82.2	2.58	0.49	14	-	-
Millersburg village	94	2.61	0.42	7	12	71.1	2.89	0.52	2	-	-
Krakow township	299	2.16	0.39	10	50	90.8	1.56	0.28	8	-	-
Metz township	135	2.54	0.44	3	30	91.4	1.71	0.26	-	-	-
Moltke township	139	2.44	0.39	2	33	90.2	2.33	0.35	3	-	-
North Allis township	259	2.44	0.44	19	21	81.7	2.95	0.58	-	6	-
Ocqueoc township	290	2.17	0.37	23	39	84.4	2.60	0.55	8	-	-
Onaway city	436	2.38	0.38	26	54	88.9	1.76	0.45	41	-	51.8
Posen township	396	2.54	0.41	29	89	90.8	2.05	0.44	19	6	32.2
Posen village	124	2.61	0.42	7	22	100.0	1.94	0.51	13	-	55.9
Presque Isle township	730	2.27	0.38	58	49	98.1	1.53	0.31	14	-	-
Pulawski township	149	2.52	0.46	12	38	88.6	3.12	0.62	5	-	17.6
Rogers township	386	2.53	0.40	18	65	92.6	2.74	0.56	7	2	-
Rogers City city	1 482	2.33	0.38	90	362	93.9	1.63	0.41	120	6	38.1
Roscommon County	11 250	2.20	0.39	959	686	89.1	2.42	0.57	670	14	19.1
Au Sable township	109	2.45	0.44	6	7	80.4	3.47	0.63	7	-	-
Backus township	146	2.45	0.41	5	10	87.7	2.25	0.44	8	-	-
Denton township	2 632	2.20	0.38	175	94	87.8	2.17	0.54	220	-	30.0
Houghton Lake CDP (part)	484	2.14	0.37	16	53	97.9	2.10	0.55	59	-	-
Prudenville CDP	796	2.12	0.37	52	16	94.6	2.26	0.52	41	-	27.3
Gerrish township	1 332	2.26	0.38	152	103	91.5	2.63	0.53	42	6	7.0
Higgins township	820	2.35	0.41	51	82	93.9	2.09	0.54	88	-	39.3
Roscommon village	435	2.44	0.41	28	38	94.0	1.95	0.50	73	-	46.5
Lake township	654	1.98	0.37	54	45	88.4	2.42	0.56	30	2	5.3
Houghton Lake CDP (part)	82	2.00	0.39	-	8	71.0	2.55	0.56	7	-	10.0
Lyon township	702	2.13	0.38	62	54	94.9	2.17	0.46	23	2	-
Markey township	1 122	2.14	0.39	93	47	87.8	2.66	0.62	38	-	4.7
Nester township	105	2.24	0.42	9	5	71.4	-	(X)	-	-	(X)
Richfield township	1 906	2.06	0.39	184	124	92.5	3.08	0.72	100	4	3.9
St. Helen CDP	1 405	2.02	0.39	97	118	92.3	2.88	0.70	98	4	4.3
Roscommon township	1 722	2.39	0.43	168	115	83.9	2.45	0.55	114	-	14.9
Houghton Lake CDP (part)	1 085	2.29	0.41	65	102	82.1	2.22	0.51	108	-	18.0
Saginaw County	80 430	2.64	0.42	4 687	11 274	92.7	2.27	0.52	7 920	334	36.5
Albee township	790	2.95	0.48	56	104	90.2	2.78	0.43	19	-	-
Birch Run township	2 327	2.71	0.43	119	348	91.3	2.41	0.52	154	9	48.9
Birch Run village	702	2.56	0.42	33	50	66.4	2.11	0.47	107	2	67.8
Blumfield township	726	2.85	0.42	50	175	98.2	1.99	0.38	18	5	2.9
Brady township	862	2.84	0.47	39	135	78.8	1.91	0.39	35	6	10.1
Oakley village	139	2.61	0.43	6	26	82.2	2.06	0.42	18	2	12.2
Brant township	701	2.91	0.46	72	82	89.8	2.29	0.39	17	-	-
St. Charles village (part)	9	3.11	0.35	2	-	100.0	-	(X)	-	-	(X)
Bridgeport charter township	4 484	2.65	0.43	238	628	95.7	2.27	0.55	322	9	33.1
Bridgeport CDP	3 020	2.67	0.44	109	389	95.4	2.05	0.52	303	-	37.2
Buena Vista charter township	3 869	2.56	0.46	220	684	80.4	2.75	0.59	286	-	19.5
Buena Vista CDP	2 889	2.58	0.47	143	536	89.8	2.83	0.61	273	-	21.4
Robin Glen-Indiantown CDP	477	2.46	0.49	71	21	13.8	2.15	0.43	7	-	-
Carrollton township	2 559	2.79	0.47	201	463	98.4	1.95	0.44	318	8	49.9
Carrollton CDP	2 559	2.79	0.47	201	463	98.4	1.95	0.44	318	8	49.9
Chapin township	378	2.81	0.46	30	41	75.9	2.60	0.48	15	10	-
Chesaning township	1 905	2.69	0.42	128	355	97.8	1.93	0.45	189	8	30.6
Chesaning village	1 065	2.63	0.41	73	183	98.3	1.91	0.46	169	4	34.4
Frankenmuth city	2 118	2.50	0.39	124	225	95.2	1.47	0.36	224	13	70.4
Frankenmuth township	733	2.82	0.39	33	188	99.2	2.56	0.41	22	9	-
Fremont township	734	2.90	0.44	47	112	92.6	2.46	0.43	7	6	-
James township	745	2.62	0.42	42	147	99.3	2.19	0.44	13	-	-
Shields CDP (part)	87	2.34	0.39	8	26	96.2	2.13	0.40	2	-	-
Jonesfield township	652	2.65	0.40	21	154	99.1	2.35	0.47	37	4	16.9
Merrill village	294	2.56	0.39	7	64	100.0	2.25	0.52	27	-	28.3
Kochville township	950	2.48	0.41	48	188	81.7	2.46	0.49	117	4	13.4
Lakefield township	368	2.73	0.43	16	87	92.8	3.79	0.74	-	2	-
Maple Grove township	952	2.83	0.44	84	179	96.9	1.84	0.42	34	4	18.3
Marion township	324	2.76	0.46	21	41	74.8	3.32	0.65	13	7	-
Richland township	1 567	2.74	0.43	119	250	91.3	2.60	0.60	57	-	26.2
Hemlock CDP	606	2.66	0.43	63	78	86.0	2.41	0.55	31	-	40.0
Saginaw city	23 189	2.60	0.43	1 279	3 314	96.6	2.61	0.58	3 241	166	22.3
Saginaw charter township	17 093	2.53	0.39	787	1 594	91.4	1.78	0.44	2 344	35	64.2
Saginaw Township North CDP	10 704	2.55	0.39	424	904	90.1	1.80	0.46	1 677	27	62.0
Saginaw Township South CDP	6 090	2.47	0.37	313	675	93.1	1.75	0.42	660	8	69.6
St. Charles township	1 303	2.64	0.43	50	216	97.4	2.58	0.57	87	4	23.9
St. Charles village (part)	792	2.62	0.43	28	128	97.6	2.55	0.60	80	-	30.8
Spaulding township	900	2.68	0.45	58	212	99.1	2.25	0.44	25	6	-
Swan Creek township	955	2.58	0.40	59	119	96.9	3.19	0.58	13	3	-
St. Charles village (part)	64	2.13	0.32	8	5	100.0	-	(X)	-	-	(X)
Taymouth township	1 583	2.94	0.49	90	289	91.3	2.54	0.45	20	7	-
Burt CDP	391	3.06	0.50	6	48	98.6	2.36	0.42	20	-	-
Thomas township	4 545	2.62	0.41	313	507	84.6	2.15	0.45	133	7	22.1
Shields CDP (part)	2 438	2.67	0.42	148	260	88.6	2.01	0.45	133	-	28.0
Tittabawassee township	2 383	2.77	0.44	302	251	90.5	2.18	0.46	126	-	19.7
Freeland CDP	1 439	2.73	0.42	206	147	93.1	2.15	0.46	117	-	19.2
Zilwaukee city	715	2.51	0.42	41	184	98.1	2.67	0.55	34	2	-
Zilwaukee township	20	3.19	0.45	-	2	100.0	2.25	0.38	-	-	-
St. Clair County	62 072	2.72	0.43	4 949	6 356	87.8	2.23	0.50	4 779	183	32.0
Algonac city	1 871	2.59	0.42	166	178	98.0	2.09	0.50	191	14	48.5
Berlin township	1 050	2.90	0.45	101	73	96.6	4.08	0.68	25	11	-

Table 23. **Owner and Renter Household Characteristics: 2000**—Con.

[Data based on a sample (except Tables 65-68). For information on confidentiality protection, coverage, sampling error, and nonsampling error, see Appendix G.
For location of definitions, see "How to Use This Census Report"]

State County County Subdivision Place	Occupied housing units	Owner-occupied housing units: Average household size	Occupants per room	Year householder moved into unit: 1999 to March 2000	1969 or earlier	Percent 1 unit, detached or attached	Renter-occupied housing units: Average household size	Occupants per room	Year householder moved into unit: 1999 to March 2000	1969 or earlier	Percent 5 or more units in structure
St. Clair County—Con.											
Brockway township	633	2.88	0.45	61	71	90.6	3.55	0.71	16	-	-
Burtchville township	1 616	2.56	0.42	194	134	74.0	1.78	0.43	78	-	-
Casco township	1 651	2.92	0.46	142	126	74.1	3.00	0.49	21	-	-
China township	1 106	3.02	0.46	71	146	99.0	2.78	0.51	19	-	-
Clay township	3 903	2.54	0.43	286	333	89.9	1.71	0.36	65	15	9.9
Pearl Beach CDP	1 406	2.26	0.38	102	142	91.3	1.98	0.39	20	-	-
Clyde township	1 931	2.92	0.43	163	191	95.6	2.00	0.41	62	11	-
Columbus township	1 514	2.96	0.45	145	79	73.4	3.37	0.57	15	-	-
Cottrellville township	1 376	2.78	0.44	126	163	82.1	2.36	0.50	56	5	12.7
East China township	1 467	2.63	0.42	111	136	96.0	1.42	0.42	87	-	61.7
Emmett township	825	3.05	0.47	106	77	91.4	3.40	0.56	21	-	3.6
Emmett village	85	3.05	0.46	10	20	100.0	2.78	0.51	-	-	22.2
Fort Gratiot township	4 080	2.73	0.41	378	392	89.7	1.80	0.44	377	-	60.8
Grant township	571	2.91	0.45	50	33	91.2	3.06	0.52	16	-	-
Greenwood township	470	2.96	0.46	37	37	88.2	2.00	0.42	17	-	-
Ira township	2 680	2.61	0.44	211	146	47.5	2.62	0.55	104	25	10.8
Kenockee township	833	2.83	0.44	51	86	93.6	3.98	0.75	17	-	-
Kimball township	3 120	2.72	0.45	365	467	86.0	2.89	0.59	175	7	10.8
Lynn township	386	3.05	0.45	29	46	96.6	3.43	0.57	8	2	7.1
Marine City city	1 899	2.67	0.43	136	242	92.7	2.23	0.50	177	5	31.2
Marysville city	4 024	2.54	0.42	356	385	81.5	1.75	0.43	294	-	53.9
Memphis city (part)	149	2.70	0.39	7	26	94.8	1.49	0.42	13	-	67.9
Mussey township	1 284	2.99	0.47	94	148	95.6	2.56	0.57	69	-	30.6
Capac village	620	2.95	0.47	45	60	97.1	2.61	0.61	66	-	42.7
Port Huron city	12 957	2.53	0.40	551	1 426	93.7	2.30	0.53	2 041	69	33.5
Port Huron township	3 310	2.55	0.39	260	606	91.3	2.67	0.55	362	-	17.5
Richmond city (part)	-	-	(X)	-	-	(X)	-	(X)	-	-	(X)
Riley township	1 011	3.06	0.48	71	77	98.2	1.58	0.34	25	10	-
St. Clair city	2 336	2.83	0.42	179	213	96.4	1.65	0.39	230	-	46.3
St. Clair township	2 253	2.92	0.46	325	116	91.8	1.76	0.38	104	-	14.2
Wales township	1 025	2.96	0.47	115	128	92.3	2.16	0.42	28	-	-
Yale city	741	2.73	0.43	62	75	88.1	2.39	0.56	66	9	31.9
St. Joseph County	23 381	2.71	0.43	1 619	2 536	87.9	2.36	0.51	2 194	77	30.0
Burr Oak township	989	2.74	0.42	50	157	88.1	2.84	0.54	47	4	4.7
Burr Oak village	307	2.48	0.39	12	55	92.2	2.73	0.52	26	2	7.9
Colon township	1 325	2.54	0.40	110	183	85.3	2.70	0.53	90	-	24.7
Colon village	510	2.38	0.36	32	66	97.2	2.44	0.53	59	-	44.3
Constantine township	1 539	2.73	0.43	110	194	83.0	2.61	0.53	124	-	33.0
Constantine village	762	2.86	0.44	45	82	75.0	2.56	0.51	86	-	43.7
Fabius township	1 326	2.52	0.41	86	130	87.9	2.21	0.39	53	9	3.4
Fawn River township	613	2.65	0.42	57	88	89.6	2.85	0.56	25	-	2.4
Florence township	506	2.84	0.43	29	83	83.8	2.91	0.52	21	2	-
Flowerfield township	559	2.78	0.44	35	56	86.8	2.57	0.44	19	4	-
Leonidas township	409	3.10	0.46	16	61	84.9	2.81	0.44	14	4	-
Lockport township	1 404	2.56	0.41	119	156	93.5	2.64	0.54	117	-	24.3
Centreville village (part)	45	2.39	0.40	2	-	71.4	3.18	0.54	2	-	-
Mendon township	1 076	2.63	0.43	62	75	79.1	2.27	0.44	55	7	5.0
Mendon village	336	2.73	0.40	26	41	92.9	2.50	0.48	30	-	12.5
Mottville township	576	2.68	0.43	42	64	87.2	2.45	0.45	30	-	-
Nottawa township	1 329	2.92	0.45	91	84	87.4	2.28	0.51	89	-	21.0
Centreville village (part)	433	2.83	0.43	20	47	88.3	2.20	0.53	44	-	42.2
Park township	996	2.76	0.44	53	128	91.6	1.90	0.38	43	4	4.0
Sherman township	1 144	2.82	0.43	70	160	92.5	1.55	0.27	67	8	5.2
Sturgis city	4 288	2.81	0.44	240	383	95.7	2.30	0.56	846	12	45.2
Sturgis township	839	2.94	0.49	92	93	65.7	2.03	0.44	34	-	37.3
Three Rivers city	2 970	2.55	0.41	219	332	90.7	2.32	0.53	385	23	38.1
White Pigeon township	1 493	2.59	0.40	138	109	87.3	2.25	0.50	135	-	23.0
White Pigeon village	594	2.75	0.44	54	73	82.8	2.81	0.61	58	-	31.9
Sanilac County	16 871	2.61	0.42	1 120	2 125	87.9	2.51	0.52	1 074	101	24.5
Argyle township	276	2.79	0.45	11	50	88.9	2.50	0.46	18	4	-
Austin township	246	2.88	0.45	7	53	86.3	2.38	0.45	7	-	-
Bridgehampton township	329	2.51	0.42	24	74	86.5	3.24	0.56	19	4	-
Carsonville village (part)	60	2.44	0.41	-	14	81.3	2.67	0.67	10	-	-
Brown City city (part)	516	2.55	0.41	45	62	88.3	2.53	0.58	62	2	38.8
Buel township	456	2.69	0.44	52	45	70.4	3.39	0.57	11	1	6.1
Croswell city	923	2.84	0.46	69	91	91.3	2.47	0.55	87	9	33.3
Custer township	411	2.36	0.37	34	65	74.5	3.40	0.64	21	-	-
Delaware township	359	2.54	0.40	15	66	92.9	2.63	0.43	11	-	-
Forestville village	51	2.18	0.41	-	12	100.0	1.50	0.38	2	-	-
Elk township	564	2.77	0.44	28	86	92.0	2.65	0.52	30	-	15.0
Peck village	244	2.28	0.38	4	21	94.9	2.44	0.52	28	-	22.7
Elmer township	282	2.78	0.45	13	45	89.3	2.36	0.39	3	2	-
Evergreen township	344	2.81	0.46	27	42	85.5	3.23	0.60	15	4	-
Flynn township	334	3.19	0.49	40	51	90.9	2.70	0.52	21	4	-
Forester township	488	2.28	0.40	39	37	84.5	2.15	0.42	14	8	8.3
Fremont township	307	2.88	0.44	10	37	86.8	3.10	0.54	13	1	-
Greenleaf township	277	2.89	0.46	12	41	81.6	2.81	0.59	13	2	-
Lamotte township	356	2.62	0.42	9	70	90.1	3.34	0.57	17	10	-
Lexington township	1 560	2.35	0.37	101	109	84.5	2.37	0.48	104	-	25.8
Lexington village	542	1.96	0.36	57	27	67.1	2.12	0.48	65	-	41.8
Maple Valley township	381	2.93	0.45	26	58	93.2	3.31	0.52	14	4	-
Marion township	690	2.58	0.42	46	90	90.1	2.17	0.49	39	2	32.6
Deckerville village	370	2.51	0.41	22	32	87.2	1.89	0.48	33	-	42.3
Marlette city	788	2.57	0.40	38	65	89.6	2.22	0.54	120	2	42.5
Marlette township	695	2.98	0.45	42	139	91.8	2.83	0.47	21	-	-
Minden township	231	2.44	0.40	10	35	87.9	3.36	0.62	12	2	-
Minden City village	91	2.22	0.34	4	15	91.7	3.42	0.66	8	-	-
Moore township	440	2.87	0.45	7	79	93.3	2.51	0.45	39	-	-
Sandusky city	1 069	2.58	0.39	48	133	98.9	1.98	0.48	155	-	63.2
Sanilac township	1 139	2.29	0.39	85	100	78.7	2.17	0.47	61	4	29.2
Port Sanilac village	319	2.01	0.33	29	15	96.0	2.03	0.46	37	-	39.8
Speaker township	507	2.78	0.46	39	71	85.7	3.00	0.53	10	1	-
Melvin village	63	2.26	0.36	2	22	86.0	1.33	0.27	1	-	-
Washington township	607	2.68	0.43	34	79	85.2	3.00	0.56	20	10	-

Table 23. **Owner and Renter Household Characteristics: 2000**—Con.

[Data based on a sample (except Tables 65-68). For information on confidentiality protection, coverage, sampling error, and nonsampling error, see Appendix G.
For location of definitions, see "How to Use This Census Report"]

State County County Subdivision Place	Occupied housing units	Owner-occupied housing units: Average household size	Occupants per room	Year householder moved into unit: 1999 to March 2000	1969 or earlier	Percent 1 unit, detached or attached	Renter-occupied housing units: Average household size	Occupants per room	Year householder moved into unit: 1999 to March 2000	1969 or earlier	Percent 5 or more units in structure
Sanilac County—Con.											
Washington township—Con.											
Applegate village	99	2.73	0.43	-	29	95.3	3.38	0.66	-	-	-
Carsonville village (part)	135	2.80	0.45	11	17	96.4	3.08	0.54	10	4	-
Watertown township	505	2.68	0.43	39	92	89.2	3.27	0.61	21	-	15.7
Wheatland township	188	2.97	0.49	12	35	84.0	2.38	0.39	7	6	-
Worth township	1 603	2.41	0.41	158	125	95.0	2.65	0.61	89	19	3.2
Schoolcraft County	3 606	2.45	0.41	231	503	89.3	1.95	0.42	231	38	23.6
Doyle township	265	2.49	0.43	19	21	86.8	2.73	0.48	-	2	-
Germfask township	199	2.43	0.44	8	33	82.2	1.86	0.46	2	-	-
Hiawatha township	560	2.42	0.41	35	53	92.3	1.84	0.37	12	-	-
Inwood township	297	2.71	0.48	13	40	84.6	2.13	0.42	9	6	-
Manistique city	1 445	2.40	0.37	77	261	95.4	1.87	0.42	192	21	32.3
Manistique township	415	2.56	0.43	34	40	81.8	2.25	0.49	12	4	7.0
Mueller township	96	2.36	0.39	6	22	95.5	1.14	0.24	-	-	-
Seney township	47	2.51	0.48	5	8	95.3	3.25	0.46	2	-	-
Thompson township	282	2.31	0.43	34	25	80.4	2.24	0.41	2	5	-
Shiawassee County	26 896	2.71	0.42	1 858	3 641	90.9	2.35	0.51	1 964	76	27.6
Antrim township	694	2.98	0.47	55	93	95.0	2.58	0.52	10	-	-
Bennington township	1 066	2.82	0.43	72	128	98.1	2.17	0.41	21	8	-
Burns township	1 187	2.91	0.45	127	139	96.7	3.10	0.56	55	2	3.4
Byron village	214	2.68	0.43	21	22	97.3	3.03	0.64	36	-	6.1
Caledonia township	1 755	2.62	0.42	105	363	92.3	1.95	0.42	96	6	17.6
Middletown CDP	391	2.30	0.41	4	54	95.8	2.13	0.56	15	-	-
Corunna city	1 278	2.46	0.39	57	114	95.1	2.34	0.56	281	-	62.9
Durand city	1 452	2.73	0.45	66	170	96.2	2.31	0.56	179	-	35.9
Fairfield township	276	2.77	0.43	12	62	95.8	2.77	0.44	16	4	5.1
Hazelton township	811	2.83	0.45	35	133	99.0	2.20	0.41	35	9	13.9
New Lothrop village	231	2.79	0.42	16	27	98.2	2.08	0.46	20	-	26.2
Laingsburg city	447	2.92	0.45	32	41	93.2	2.40	0.51	57	2	28.8
Middlebury township	563	2.73	0.42	32	55	92.7	1.81	0.32	27	3	-
Ovid village (part)	2	2.50	0.42	-	-	100.0	-	(X)	-	-	(X)
New Haven township	484	2.71	0.40	25	110	98.9	2.27	0.33	15	4	-
Owosso city	6 309	2.55	0.40	436	851	93.4	2.28	0.50	804	12	28.7
Owosso township	1 845	2.64	0.42	79	259	80.0	1.98	0.43	98	11	28.4
Perry city	750	2.92	0.45	67	79	97.6	2.35	0.51	45	-	35.4
Perry township	1 566	2.82	0.45	191	104	71.1	2.61	0.46	46	-	2.6
Morrice village	317	2.84	0.46	70	27	72.8	2.77	0.63	17	-	-
Rush township	503	2.77	0.40	28	86	97.6	2.78	0.48	12	4	-
Sciota township	628	2.84	0.44	46	67	92.7	3.71	0.72	6	2	-
Shiawassee township	1 009	2.92	0.44	61	187	97.2	2.56	0.52	26	7	2.8
Bancroft village	210	3.20	0.45	22	37	96.6	2.29	0.48	4	2	-
Venice township	973	2.65	0.41	30	179	89.5	2.58	0.61	18	2	-
Lennon village (part)	151	2.78	0.44	-	32	100.0	2.92	0.59	7	2	-
Vernon township	1 910	2.67	0.44	184	308	82.5	2.21	0.53	71	-	3.8
Vernon village	310	2.81	0.44	27	42	100.0	1.94	0.43	13	-	24.2
Woodhull township	1 390	2.64	0.39	118	113	90.0	4.18	0.88	46	-	18.8
Tuscola County	21 454	2.70	0.43	1 475	3 102	86.9	2.35	0.50	1 221	112	19.3
Akron township	601	2.64	0.41	19	125	96.5	2.51	0.45	20	17	2.2
Akron village (part)	104	2.75	0.44	2	6	100.0	2.85	0.58	7	2	6.1
Almer township	1 108	2.72	0.42	88	98	87.6	2.14	0.52	83	3	48.4
Caro village (part)	288	2.76	0.38	26	7	96.0	1.51	0.42	39	-	73.5
Arbela township	1 134	2.74	0.46	80	198	86.4	3.94	0.70	32	8	4.3
Columbia township	534	2.57	0.39	26	130	96.1	2.73	0.48	22	5	12.0
Unionville village	236	2.55	0.40	11	41	94.9	2.98	0.56	20	-	22.5
Dayton township	679	2.69	0.42	43	98	86.3	2.94	0.60	34	2	3.0
Denmark township	1 265	2.61	0.42	108	241	80.0	2.06	0.49	65	10	29.8
Reese village	607	2.45	0.42	47	75	75.3	1.72	0.43	48	4	41.9
Elkland township	1 477	2.43	0.39	111	190	90.3	2.31	0.54	107	-	23.7
Cass City village (part)	1 088	2.35	0.37	95	91	89.6	2.36	0.59	93	-	28.1
Ellington township	488	2.63	0.42	52	33	85.7	2.98	0.53	19	4	-
Elmwood township	471	2.64	0.41	22	73	90.3	2.52	0.47	16	7	17.7
Gagetown village	148	2.58	0.42	8	29	90.0	2.32	0.53	7	-	36.8
Fairgrove township	647	2.58	0.39	27	111	93.6	2.63	0.53	54	9	-
Akron village (part)	54	2.46	0.40	3	6	94.0	3.50	0.78	2	-	-
Fairgrove village	232	2.60	0.42	11	29	88.0	2.34	0.50	24	3	-
Fremont township	1 273	2.69	0.44	145	168	82.5	2.82	0.60	72	-	14.1
Mayville village	394	2.77	0.42	18	51	96.0	2.55	0.56	59	-	22.7
Gilford township	319	2.68	0.42	2	80	93.5	2.50	0.41	10	4	-
Indianfields township	2 502	2.53	0.41	137	248	84.5	1.97	0.47	199	-	27.4
Caro village (part)	1 445	2.48	0.39	78	149	94.1	1.94	0.47	140	-	35.2
Juniata township	607	2.74	0.44	33	95	82.3	2.81	0.48	27	-	-
Kingston township	579	2.74	0.44	50	69	87.1	2.88	0.55	40	4	20.0
Kingston village (part)	152	2.87	0.46	15	25	98.0	2.75	0.54	19	2	39.2
Koylton township	558	2.93	0.48	33	68	88.3	2.24	0.50	33	4	-
Kingston village (part)	19	2.67	0.48	2	-	83.3	3.00	0.88	2	-	-
Millington township	1 617	2.86	0.44	103	266	96.8	2.34	0.51	94	8	25.1
Millington village	451	2.70	0.44	16	76	97.6	1.93	0.46	71	2	36.2
Novesta township	576	2.83	0.46	35	75	81.2	2.96	0.54	19	5	-
Cass City village (part)	-	-	(X)	-	-	(X)	-	(X)	-	-	(X)
Tuscola township	794	2.84	0.43	31	202	98.9	2.77	0.46	32	4	-
Vassar city	1 003	2.78	0.43	46	123	96.4	1.83	0.41	141	9	30.5
Vassar township	1 509	2.91	0.49	141	151	67.5	2.48	0.55	55	-	6.4
Watertown township	791	2.85	0.44	64	126	89.3	2.03	0.40	23	-	7.7
Wells township	613	2.79	0.46	53	61	79.4	2.34	0.50	14	2	-
Wisner township	309	2.43	0.42	26	73	91.9	1.72	0.36	10	7	-
Van Buren County	27 982	2.69	0.43	1 980	2 713	83.1	2.52	0.54	2 084	105	24.0
Almena township	1 551	2.71	0.43	69	127	88.3	2.81	0.58	43	8	-
Antwerp township	3 731	2.86	0.45	313	256	82.0	2.33	0.54	225	7	27.4
Lawton village	613	2.77	0.43	31	57	98.1	2.27	0.52	94	-	44.3
Mattawan village	954	2.65	0.47	93	35	49.2	2.44	0.59	77	-	26.3
Paw Paw village (part)	42	1.52	0.30	-	16	100.0	0.67	0.17	-	-	100.0
Arlington township	736	2.80	0.45	55	88	83.1	2.52	0.45	22	3	-

Table 23. **Owner and Renter Household Characteristics: 2000**—Con.

[Data based on a sample (except Tables 65-68). For information on confidentiality protection, coverage, sampling error, and nonsampling error, see Appendix G.
For location of definitions, see "How to Use This Census Report"]

State County County Subdivision Place	Occupied housing units	Owner-occupied housing units: Average household size	Occupants per room	Year householder moved into unit: 1999 to March 2000	1969 or earlier	Percent 1 unit, detached or attached	Renter-occupied housing units: Average household size	Occupants per room	Year householder moved into unit: 1999 to March 2000	1969 or earlier	Percent 5 or more units in structure
Van Buren County—Con.											
Bangor city	722	2.80	0.45	43	98	88.8	2.41	0.56	94	-	40.9
Bangor township	727	2.73	0.45	46	67	80.1	3.24	0.62	48	5	-
Bloomingdale township	1 183	2.64	0.42	129	86	79.2	3.02	0.69	51	-	15.8
Bloomingdale village	172	3.05	0.45	23	27	97.0	2.55	0.59	11	-	42.5
Columbia township	989	2.54	0.45	111	101	79.0	3.73	0.75	59	8	3.1
Breedsville village	73	2.93	0.51	9	10	95.1	5.42	0.98	8	-	-
Covert township	1 118	2.89	0.52	72	89	77.0	2.53	0.53	131	19	7.1
Decatur township	1 452	2.55	0.42	98	240	87.1	2.97	0.61	161	-	27.7
Decatur village	700	2.36	0.38	38	128	94.4	2.70	0.55	90	-	34.6
Geneva township	1 395	2.64	0.45	192	92	60.8	3.58	0.72	49	-	-
Gobles city	310	2.68	0.42	27	32	94.8	2.42	0.53	38	-	35.3
Hamilton township	568	2.79	0.46	51	83	77.3	2.54	0.49	11	8	-
Hartford city	945	2.86	0.47	63	108	81.5	2.28	0.55	118	5	29.8
Hartford township	1 094	2.88	0.49	53	114	74.9	2.75	0.59	93	-	22.7
Keeler township	870	2.57	0.42	35	120	91.2	3.31	0.73	64	-	8.7
Lawrence township	1 185	2.77	0.44	85	113	89.5	2.18	0.45	69	7	34.9
Lawrence village	379	3.02	0.47	20	37	85.5	1.88	0.43	43	-	58.7
Paw Paw township	2 804	2.80	0.44	89	241	91.4	1.84	0.42	321	12	46.1
Paw Paw village (part)	1 367	2.71	0.43	61	114	89.0	1.59	0.39	210	10	53.8
Pine Grove township	1 018	2.74	0.42	93	123	86.5	2.90	0.58	29	5	-
Porter township	934	2.45	0.38	100	50	89.1	3.50	0.69	31	-	-
South Haven city (part)	2 096	2.21	0.34	101	249	91.0	2.35	0.48	194	18	19.0
South Haven charter township	1 640	2.54	0.42	43	167	80.3	2.31	0.50	205	-	38.5
Waverly township	914	2.74	0.44	112	69	76.2	2.41	0.45	28	-	5.9
Washtenaw County	125 327	2.65	0.40	9 039	7 900	90.0	2.05	0.55	24 783	340	63.5
Ann Arbor city	45 674	2.41	0.36	2 083	2 570	93.3	2.07	0.56	12 833	130	62.8
Ann Arbor township	2 015	2.45	0.32	117	199	98.7	1.93	0.48	287	-	70.1
Barton Hills village	142	2.48	0.28	15	19	100.0	2.21	0.35	-	-	-
Augusta township	1 728	2.79	0.42	155	249	99.2	2.64	0.48	35	5	6.8
Bridgewater township	599	2.76	0.39	40	69	99.4	2.63	0.47	12	-	7.1
Dexter township	1 863	2.88	0.42	120	88	98.1	2.00	0.43	80	16	-
Freedom township	562	2.62	0.38	35	74	95.3	2.26	0.43	18	2	9.9
Lima township	1 197	2.97	0.41	105	153	100.0	1.56	0.30	64	6	37.0
Chelsea village (part)	301	3.31	0.45	7	44	100.0	1.67	0.40	39	-	61.0
Lodi township	1 964	2.95	0.38	208	145	86.3	2.35	0.39	25	-	8.3
Lyndon township	877	2.72	0.41	114	52	97.5	2.64	0.57	27	4	-
Manchester township	1 617	2.59	0.39	109	169	89.8	2.27	0.48	152	14	36.7
Manchester village	883	2.46	0.38	43	112	81.0	2.27	0.51	134	-	44.7
Milan city (part)	1 232	2.36	0.39	130	126	95.7	2.73	0.64	113	-	38.3
Northfield township	3 161	2.60	0.42	391	194	76.2	2.43	0.56	245	4	32.4
Whitmore Lake CDP (part)	1 882	2.47	0.44	221	65	60.5	2.39	0.61	175	-	50.1
Pittsfield charter township	11 823	2.83	0.41	1 345	234	86.3	1.86	0.54	2 885	7	85.3
Salem township	1 928	2.86	0.41	337	178	78.6	3.19	0.50	-	-	7.6
Saline city	3 149	2.77	0.43	282	156	94.3	1.78	0.44	336	7	58.1
Saline township	457	2.78	0.38	24	72	97.3	3.13	0.51	4	6	-
Scio township	6 038	2.73	0.38	526	339	83.0	2.08	0.50	671	17	52.8
Dexter village (part)	1 007	2.40	0.40	131	96	91.8	2.35	0.55	150	4	38.3
Sharon township	591	2.77	0.39	52	74	100.0	2.72	0.47	14	5	-
Superior township	3 961	2.74	0.41	357	246	75.9	2.37	0.55	166	9	47.5
Sylvan township	2 471	2.66	0.40	223	236	95.3	1.69	0.41	146	6	47.3
Chelsea village (part)	1 555	2.47	0.39	153	161	93.7	1.64	0.41	137	-	52.6
Webster township	1 774	3.00	0.39	234	128	99.6	1.83	0.37	19	6	-
Dexter village (part)	-	-	(X)	-	-	(X)	-	(X)	-	-	(X)
York charter township	1 901	3.02	0.41	184	192	98.9	2.33	0.42	33	-	-
Ypsilanti city	8 596	2.48	0.39	298	576	93.6	1.98	0.58	2 934	36	63.8
Ypsilanti township	20 149	2.70	0.45	1 570	1 381	86.5	2.04	0.55	3 684	60	68.5
Wayne County	768 440	2.74	0.44	41 024	104 958	92.7	2.43	0.55	81 258	6 144	39.8
Allen Park city	11 974	2.51	0.43	573	3 419	99.4	1.79	0.46	378	41	60.8
Belleville city	1 836	2.41	0.40	136	102	65.0	1.54	0.39	205	24	61.3
Brownstown township	8 322	2.90	0.47	997	344	89.8	2.32	0.54	869	21	52.6
Canton township	27 482	2.95	0.42	3 425	308	88.5	2.11	0.53	2 432	25	73.4
Canton CDP	27 482	2.95	0.42	3 425	308	88.5	2.11	0.53	2 432	25	73.4
Dearborn city	36 770	2.77	0.46	2 335	6 406	93.0	2.32	0.57	3 456	172	39.2
Dearborn Heights city	23 276	2.53	0.44	1 567	5 781	97.4	2.14	0.52	1 107	119	34.8
Detroit city	336 428	2.87	0.46	11 469	42 890	92.1	2.65	0.57	44 145	4 444	30.7
Ecorse city	4 339	2.58	0.45	212	922	91.4	2.57	0.58	433	44	14.9
Flat Rock city	3 181	2.77	0.46	282	286	70.1	2.35	0.58	357	-	65.8
Garden City city	11 479	2.71	0.48	693	2 495	99.4	2.04	0.51	393	19	56.5
Gibraltar city	1 728	2.62	0.42	161	159	97.6	2.02	0.47	191	-	64.9
Grosse Ile township	4 122	2.66	0.37	376	390	92.1	2.24	0.44	57	9	31.9
Grosse Ile CDP	4 122	2.66	0.37	376	390	92.1	2.24	0.44	57	9	31.9
Grosse Pointe city	2 388	2.52	0.34	187	244	89.2	1.71	0.31	129	7	8.1
Grosse Pointe township	1 018	2.70	0.32	49	169	100.0	2.56	0.37	14	-	-
Grosse Pointe Shores village (part)	1 018	2.70	0.32	49	169	100.0	2.56	0.37	14	-	-
Grosse Pointe Farms city	3 804	2.55	0.33	207	597	99.5	3.16	0.49	47	9	-
Grosse Pointe Park city	4 816	2.83	0.35	249	510	91.5	1.96	0.38	547	18	5.2
Grosse Pointe Woods city	6 531	2.62	0.37	503	1 339	98.7	2.26	0.42	116	-	15.2
Hamtramck city	8 033	2.75	0.45	463	1 067	71.4	2.72	0.61	1 505	147	11.4
Harper Woods city	6 292	2.30	0.40	520	1 175	96.0	1.97	0.46	340	20	41.6
Highland Park city	6 199	2.83	0.41	51	872	89.0	2.39	0.53	980	82	48.5
Huron charter township	4 745	2.86	0.46	481	412	70.4	3.16	0.60	91	5	9.4
Inkster city	11 169	2.88	0.51	392	1 717	98.1	2.38	0.61	1 611	44	50.0
Lincoln Park city	16 204	2.57	0.47	1 053	3 417	97.5	2.06	0.52	1 190	35	42.9
Livonia city	38 089	2.69	0.42	2 376	5 769	97.7	1.82	0.45	1 410	63	62.4
Melvindale city	4 499	2.58	0.48	233	865	96.2	1.97	0.50	541	17	51.7
Northville city (part)	1 417	2.46	0.34	129	40	98.4	1.70	0.47	259	6	53.6
Northville township	8 119	2.66	0.36	570	174	94.6	1.64	0.42	820	18	73.6
Plymouth city	4 373	2.30	0.37	327	413	88.5	1.58	0.44	577	29	45.9
Plymouth township	10 706	2.66	0.37	1 124	528	90.1	1.66	0.45	610	42	74.2
Plymouth Township CDP	10 706	2.66	0.37	1 124	528	90.1	1.66	0.45	610	42	74.2
Redford township	20 182	2.60	0.45	1 705	3 674	97.9	2.03	0.44	632	50	28.8
Redford CDP	20 182	2.60	0.45	1 705	3 674	97.9	2.03	0.44	632	50	28.8
River Rouge city	3 640	2.91	0.46	152	659	92.5	2.46	0.54	524	19	17.6
Riverview city	5 352	2.68	0.41	300	707	98.1	1.84	0.48	582	95	79.9

Table 23. **Owner and Renter Household Characteristics: 2000**—Con.

[Data based on a sample (except Tables 65-68). For information on confidentiality protection, coverage, sampling error, and nonsampling error, see Appendix G.
For location of definitions, see "How to Use This Census Report"]

State County County Subdivision Place	Occupied housing units	Owner-occupied housing units					Renter-occupied housing units				
		Average household size	Occupants per room	Year householder moved into unit		Percent 1 unit, detached or attached	Average household size	Occupants per room	Year householder moved into unit		Percent 5 or more units in structure
				1999 to March 2000	1969 or earlier				1999 to March 2000	1969 or earlier	
Wayne County—Con.											
Rockwood city	1 318	2.84	0.44	94	166	89.8	1.93	0.50	127	5	58.4
Romulus city	8 439	2.74	0.46	509	909	83.9	2.60	0.59	487	23	50.2
Southgate city	12 836	2.61	0.46	757	2 290	97.9	1.67	0.46	1 496	44	72.6
Sumpter township	4 110	2.82	0.48	400	492	65.3	3.59	0.75	101	-	2.0
Taylor city	24 776	2.69	0.47	1 330	3 675	94.3	2.50	0.55	2 593	76	52.4
Trenton city	8 137	2.51	0.41	509	1 489	91.2	1.87	0.48	389	35	58.1
Van Buren township	9 873	2.73	0.43	770	573	75.4	1.84	0.49	1 813	-	82.9
Wayne city	7 379	2.74	0.47	284	1 065	97.7	2.13	0.54	696	17	57.7
Westland city	36 535	2.59	0.46	2 197	3 852	92.2	1.94	0.52	5 342	195	71.9
Woodhaven city	4 708	2.94	0.45	272	150	93.8	1.79	0.48	571	9	71.1
Wyandotte city	11 816	2.50	0.42	605	2 447	95.9	1.99	0.50	1 095	116	35.0
Wexford County	11 824	2.62	0.42	1 007	953	82.1	2.28	0.50	986	34	22.9
Antioch township	295	2.59	0.44	27	19	81.8	2.55	0.47	7	-	-
Boon township	239	2.71	0.43	23	26	87.1	3.43	0.71	12	2	-
Harrietta village (part)	51	2.67	0.41	5	2	80.0	2.67	0.62	4	2	-
Cadillac city	4 095	2.43	0.39	238	403	80.7	2.29	0.52	556	15	33.4
Cedar Creek township	496	3.05	0.50	48	42	82.5	2.67	0.58	26	3	-
Cherry Grove township	892	2.60	0.39	107	46	93.1	2.15	0.41	41	4	-
Clam Lake township	847	2.87	0.42	92	74	91.9	2.12	0.52	51	5	6.8
Colfax township	294	2.77	0.46	10	24	82.9	3.38	0.51	3	-	-
Greenwood township	192	2.90	0.48	21	8	76.7	2.63	0.47	-	-	-
Hanover township	446	2.64	0.47	32	24	80.3	2.99	0.66	43	-	13.3
Buckley village	197	2.97	0.50	14	11	81.3	3.06	0.66	38	-	21.3
Haring township	1 074	2.72	0.44	135	65	88.8	1.88	0.38	49	-	22.4
Henderson township	70	2.34	0.40	4	12	77.9	1.00	0.14	-	-	-
Liberty township	303	2.59	0.44	26	35	82.4	2.38	0.56	15	-	-
Manton city	506	2.61	0.43	34	46	81.1	1.85	0.40	62	2	20.5
Selma township	768	2.52	0.43	76	38	75.0	2.16	0.50	41	-	-
Slagle township	220	2.47	0.45	23	21	75.0	2.46	0.47	10	-	-
Harrietta village (part)	5	1.60	0.32	-	-	40.0	-	(X)	-	-	(X)
South Branch township	143	2.52	0.40	11	16	73.1	1.23	0.26	-	-	-
Springville township	645	2.64	0.47	66	30	66.1	2.63	0.59	51	3	6.5
Mesick village	157	2.51	0.41	9	12	82.3	2.82	0.59	22	-	15.9
Wexford township	299	2.80	0.47	34	24	75.2	1.67	0.31	19	-	-

Table 24. **Owner and Renter Household Characteristics: 2000**

[Data based on a sample (except Tables 65-68). For information on confidentiality protection, coverage, sampling error, and nonsampling error, see Appendix G.
For location of definitions, see "How to Use This Census Report"]

State County Place and County Subdivision	Occupied housing units	Owner-occupied housing units: Average household size	Owner-occupied housing units: Occupants per room	Owner-occupied housing units: Year householder moved into unit: 1999 to March 2000	Owner-occupied housing units: Year householder moved into unit: 1969 or earlier	Owner-occupied housing units: Percent 1 unit, detached or attached	Renter-occupied housing units: Average household size	Renter-occupied housing units: Occupants per room	Renter-occupied housing units: Year householder moved into unit: 1999 to March 2000	Renter-occupied housing units: Year householder moved into unit: 1969 or earlier	Renter-occupied housing units: Percent 5 or more units in structure
The State	**3 785 661**	**2.68**	**0.42**	**269 746**	**408 754**	**90.4**	**2.21**	**0.52**	**391 884**	**15 335**	**45.4**
COUNTY											
Alcona County	5 132	2.22	0.39	403	490	89.3	2.48	0.52	168	26	11.4
Alger County	3 785	2.41	0.42	226	527	89.4	2.02	0.44	218	33	27.2
Allegan County	38 165	2.79	0.44	3 400	3 753	83.9	2.38	0.51	2 618	79	26.8
Alpena County	12 818	2.52	0.41	751	1 916	92.8	1.95	0.46	1 023	22	28.3
Antrim County	9 222	2.47	0.41	775	726	87.4	2.49	0.55	540	23	16.2
Arenac County	6 710	2.45	0.42	413	708	84.4	2.46	0.55	413	36	19.4
Baraga County	3 353	2.50	0.43	179	486	86.3	1.93	0.45	304	8	20.7
Barry County	21 035	2.72	0.42	1 563	2 129	90.6	2.44	0.51	1 234	63	17.6
Bay County	43 930	2.58	0.42	2 609	7 535	91.3	2.05	0.49	3 494	95	36.2
Benzie County	6 500	2.44	0.41	642	507	87.5	2.32	0.51	367	18	13.5
Berrien County	63 569	2.56	0.40	4 038	8 336	91.0	2.29	0.53	7 051	297	32.8
Branch County	16 349	2.66	0.42	1 171	1 830	86.0	2.42	0.52	1 357	90	24.5
Calhoun County	54 100	2.59	0.41	3 614	7 010	91.2	2.15	0.50	5 813	255	42.5
Cass County	19 676	2.58	0.42	1 374	2 695	88.4	2.46	0.51	1 406	102	16.2
Charlevoix County	10 400	2.54	0.41	849	1 030	87.0	2.22	0.49	739	46	28.8
Cheboygan County	10 835	2.39	0.40	884	1 083	86.4	2.52	0.55	693	40	19.0
Chippewa County	13 474	2.49	0.42	888	1 369	85.8	2.21	0.49	1 441	47	22.4
Clare County	12 686	2.46	0.44	1 004	776	80.7	2.28	0.53	972	26	27.5
Clinton County	23 653	2.81	0.42	1 819	2 994	90.3	2.12	0.45	1 460	58	33.1
Crawford County	5 625	2.47	0.42	471	303	88.0	2.38	0.56	420	-	17.1
Delta County	15 836	2.53	0.41	993	2 116	88.3	1.89	0.43	1 155	63	31.5
Dickinson County	11 386	2.47	0.41	664	1 719	92.6	1.96	0.46	1 000	54	28.8
Eaton County	40 167	2.74	0.41	2 586	3 368	90.7	1.95	0.47	4 738	54	58.9
Emmet County	12 577	2.55	0.40	987	1 017	87.2	2.10	0.48	1 221	44	33.5
Genesee County	169 825	2.63	0.43	12 690	19 518	89.7	2.27	0.52	17 986	557	41.7
Gladwin County	10 561	2.46	0.43	824	725	82.2	2.24	0.51	531	46	23.7
Gogebic County	7 425	2.29	0.40	359	1 553	92.3	1.89	0.44	605	55	29.4
Grand Traverse County	30 396	2.62	0.41	2 715	1 762	86.5	2.08	0.46	3 334	117	33.4
Gratiot County	14 501	2.66	0.41	1 007	2 093	87.6	2.25	0.48	1 398	89	20.2
Hillsdale County	17 335	2.67	0.41	1 306	2 009	87.6	2.33	0.50	1 340	89	27.4
Houghton County	13 793	2.49	0.40	774	2 362	91.8	2.13	0.49	1 780	75	38.6
Huron County	14 597	2.47	0.39	848	2 495	90.6	2.21	0.45	778	98	27.8
Ingham County	108 593	2.62	0.40	7 010	8 672	93.0	2.10	0.52	20 945	254	58.3
Ionia County	20 606	2.81	0.43	1 441	2 294	84.0	2.27	0.48	1 692	91	27.2
Iosco County	11 727	2.30	0.40	942	962	91.4	2.28	0.54	967	31	23.5
Iron County	5 748	2.19	0.38	269	1 152	93.3	2.15	0.47	311	52	20.9
Isabella County	22 425	2.62	0.41	1 450	1 716	82.6	2.44	0.57	5 120	63	50.9
Jackson County	58 168	2.64	0.42	3 745	7 310	90.1	2.25	0.50	5 327	202	33.1
Kalamazoo County	93 479	2.65	0.40	6 538	8 621	91.4	2.02	0.50	15 632	188	59.6
Kalkaska County	6 428	2.57	0.45	637	361	79.8	2.40	0.56	386	17	23.7
Kent County	212 890	2.83	0.42	16 385	18 380	89.9	2.19	0.52	28 756	639	52.8
Keweenaw County	998	2.17	0.37	68	170	96.3	1.85	0.37	33	11	22.4
Lake County	4 704	2.29	0.43	436	301	74.5	2.24	0.52	308	16	16.4
Lapeer County	30 729	2.90	0.45	2 409	2 469	90.8	2.22	0.51	1 723	74	35.3
Leelanau County	8 436	2.48	0.38	680	749	93.4	2.47	0.50	478	58	5.3
Lenawee County	35 930	2.70	0.41	2 712	4 236	90.5	2.28	0.50	3 214	155	34.6
Livingston County	55 384	2.90	0.43	6 259	2 538	92.6	2.11	0.48	2 826	59	39.1
Luce County	2 481	2.47	0.41	165	327	89.4	2.14	0.48	201	15	15.6
Mackinac County	5 067	2.35	0.40	350	564	89.0	2.20	0.49	369	28	17.3
Macomb County	309 203	2.67	0.44	25 880	34 886	91.6	1.96	0.50	24 271	759	63.2
Manistee County	9 860	2.42	0.39	677	1 424	89.0	2.17	0.47	747	58	20.1
Marquette County	25 767	2.54	0.41	1 347	3 289	89.7	1.91	0.46	3 793	85	38.6
Mason County	11 406	2.51	0.40	818	1 416	88.7	2.15	0.47	946	35	26.8
Mecosta County	14 915	2.58	0.41	1 087	1 147	80.8	2.25	0.51	2 150	51	28.5
Menominee County	10 529	2.46	0.41	646	1 678	87.7	1.99	0.44	828	65	26.8
Midland County	31 769	2.72	0.42	2 163	3 322	89.0	1.99	0.47	3 067	68	43.4
Missaukee County	5 450	2.65	0.44	420	452	83.5	2.45	0.52	353	30	8.5
Monroe County	53 772	2.78	0.43	4 620	6 869	87.6	2.26	0.51	3 502	242	42.6
Montcalm County	22 079	2.71	0.44	1 816	2 236	82.1	2.39	0.52	1 697	79	25.2
Montmorency County	4 455	2.30	0.41	381	273	87.4	2.23	0.49	226	6	15.9
Muskegon County	63 330	2.67	0.43	4 918	8 229	89.0	2.33	0.53	5 341	226	34.1
Newaygo County	17 599	2.72	0.45	1 515	1 520	76.7	2.49	0.55	1 047	58	19.7
Oakland County	471 115	2.70	0.40	37 877	35 753	92.6	1.93	0.49	48 469	1 013	62.9
Oceana County	9 778	2.64	0.44	690	1 060	81.1	2.84	0.60	669	48	10.6
Ogemaw County	8 842	2.40	0.43	699	659	88.4	2.48	0.55	491	22	18.0
Ontonagon County	3 456	2.24	0.39	167	715	89.8	2.03	0.44	154	28	16.3
Osceola County	8 861	2.64	0.43	662	878	79.5	2.30	0.49	732	33	20.1
Oscoda County	3 921	2.37	0.43	313	225	85.5	2.46	0.57	225	11	20.3
Otsego County	8 995	2.68	0.44	984	454	88.7	2.06	0.49	810	8	24.3
Ottawa County	81 662	2.95	0.44	7 421	6 697	87.9	2.23	0.52	7 039	163	39.6
Presque Isle County	6 155	2.37	0.40	375	1 063	90.7	1.90	0.44	278	31	27.6
Roscommon County	11 250	2.20	0.39	959	686	89.1	2.42	0.57	670	14	19.1
Saginaw County	80 430	2.64	0.42	4 687	11 274	92.7	2.27	0.52	7 920	334	36.5
St. Clair County	62 072	2.72	0.43	4 949	6 356	87.8	2.23	0.50	4 779	183	32.0
St. Joseph County	23 381	2.71	0.43	1 619	2 536	87.9	2.36	0.51	2 194	77	30.0
Sanilac County	16 871	2.61	0.42	1 120	2 125	87.9	2.51	0.52	1 074	101	24.5
Schoolcraft County	3 606	2.45	0.41	231	503	89.3	1.95	0.42	231	38	23.6
Shiawassee County	26 896	2.71	0.42	1 858	3 641	90.9	2.35	0.51	1 964	76	27.6
Tuscola County	21 454	2.70	0.43	1 475	3 102	86.9	2.35	0.50	1 221	112	19.3
Van Buren County	27 982	2.69	0.43	1 980	2 713	83.1	2.52	0.54	2 084	105	24.0
Washtenaw County	125 327	2.65	0.40	9 039	7 900	90.0	2.05	0.55	24 783	340	63.5
Wayne County	768 440	2.74	0.44	41 024	104 958	92.7	2.43	0.55	81 258	6 144	39.8
Wexford County	11 824	2.62	0.42	1 007	953	82.1	2.28	0.50	986	34	22.9

Table 24. **Owner and Renter Household Characteristics: 2000**—Con.

[Data based on a sample (except Tables 65-68). For information on confidentiality protection, coverage, sampling error, and nonsampling error, see Appendix G.
For location of definitions, see "How to Use This Census Report"]

State County Place and County Subdivision	Occupied housing units	Owner-occupied housing units: Average household size	Occupants per room	Year householder moved into unit: 1999 to March 2000	1969 or earlier	Percent 1 unit, detached or attached	Renter-occupied housing units: Average household size	Occupants per room	Year householder moved into unit: 1999 to March 2000	1969 or earlier	Percent 5 or more units in structure
PLACE AND COUNTY SUBDIVISION											
Acme township, Grand Traverse County	1 662	2.67	0.36	221	48	95.9	2.16	0.44	173	28	24.8
Ada township, Kent County	3 263	3.11	0.40	382	222	99.3	1.52	0.23	89	6	9.9
Adams township, Arenac County	201	2.95	0.48	13	31	80.8	2.25	0.42	3	-	-
Adams township, Hillsdale County	943	2.69	0.41	77	136	87.8	2.31	0.46	26	7	4.5
Adams township, Houghton County	1 001	2.53	0.42	68	264	89.6	2.44	0.54	55	5	35.2
Addison village, Lenawee County	246	2.87	0.43	15	29	91.1	2.12	0.49	34	2	38.0
Addison township, Oakland County	2 175	2.90	0.43	232	222	87.6	2.84	0.58	70	-	6.5
Adrian city, Lenawee County	7 932	2.64	0.41	392	669	84.8	2.18	0.52	1 516	24	45.7
Adrian township, Lenawee County	2 163	2.73	0.41	232	173	97.0	2.09	0.46	60	6	27.2
Aetna township, Mecosta County	746	2.82	0.49	56	68	65.7	2.88	0.58	58	9	2.3
Aetna township, Missaukee County	167	2.76	0.44	4	24	84.6	2.63	0.45	4	-	-
Ahmeek village, Keweenaw County	82	2.13	0.39	-	8	88.7	1.27	0.23	-	-	-
Akron village, Tuscola County	158	2.63	0.42	5	12	97.5	2.92	0.60	9	2	5.4
Akron township, Tuscola County	601	2.64	0.41	19	125	96.5	2.51	0.45	20	17	2.2
Alabaster township, Iosco County	230	2.31	0.38	7	17	98.1	2.11	0.49	10	-	22.2
Alaiedon township, Ingham County	1 116	2.76	0.39	89	153	96.1	2.16	0.37	33	3	4.6
Alamo township, Kalamazoo County	1 378	2.78	0.43	100	132	84.7	1.54	0.32	45	-	-
Alanson village, Emmet County	316	2.39	0.43	31	9	83.8	2.72	0.63	47	2	19.3
Albee township, Saginaw County	790	2.95	0.48	56	104	90.2	2.78	0.43	19	-	-
Albert township, Montmorency County	1 221	2.18	0.40	142	34	90.0	2.24	0.50	65	-	14.0
Albion city, Calhoun County	3 252	2.48	0.37	154	536	96.2	2.39	0.52	508	29	27.8
Albion township, Calhoun County	463	2.43	0.37	39	92	89.4	3.06	0.56	25	3	2.9
Alcona township, Alcona County	525	2.09	0.36	41	32	94.6	2.38	0.49	11	-	-
Algansee township, Branch County	758	2.62	0.41	65	79	81.1	3.11	0.64	12	-	-
Algoma township, Kent County	2 588	3.00	0.45	284	145	87.5	1.40	0.33	47	-	-
Algonac city, St. Clair County	1 871	2.59	0.42	166	178	98.0	2.09	0.50	191	14	48.5
Allegan city, Allegan County	1 831	2.60	0.37	75	227	97.5	2.21	0.50	362	10	47.1
Allegan township, Allegan County	1 570	2.50	0.40	137	122	78.5	3.06	0.69	64	6	6.7
Allen village, Hillsdale County	75	2.72	0.42	5	9	81.5	2.20	0.39	2	2	-
Allen township, Hillsdale County	591	2.81	0.43	52	68	82.2	2.43	0.47	37	7	-
Allendale CDP, Ottawa County	2 874	3.06	0.50	335	125	77.0	2.69	0.56	415	-	48.6
Allendale township, Ottawa County	3 317	3.15	0.50	428	150	80.3	2.74	0.57	415	-	45.3
Allen Park city, Wayne County	11 974	2.51	0.43	573	3 419	99.4	1.79	0.46	378	41	60.8
Allis township, Presque Isle County	394	2.57	0.43	33	38	83.9	2.65	0.53	18	6	-
Allouez township, Keweenaw County	711	2.33	0.39	34	134	96.2	1.64	0.34	27	11	25.6
Alma city, Gratiot County	3 231	2.69	0.41	243	296	93.5	1.88	0.44	558	34	36.1
Almena township, Van Buren County	1 551	2.71	0.43	69	127	88.3	2.81	0.58	43	8	-
Almer township, Tuscola County	1 108	2.72	0.42	88	98	87.6	2.14	0.52	83	3	48.4
Almira township, Benzie County	1 072	2.72	0.46	155	27	97.3	1.93	0.40	44	-	-
Almont village, Lapeer County	1 022	2.86	0.48	112	69	76.1	1.82	0.43	45	-	32.0
Almont township, Lapeer County	2 094	2.92	0.45	244	133	88.5	2.26	0.53	45	-	25.5
Aloha township, Cheboygan County	435	2.42	0.40	31	45	86.5	2.78	0.54	13	4	-
Alpena city, Alpena County	4 912	2.39	0.37	225	865	96.5	1.87	0.46	590	-	32.0
Alpena township, Alpena County	3 999	2.50	0.41	267	539	92.6	1.93	0.45	289	-	35.4
Alpha village, Iron County	92	2.04	0.33	9	27	100.0	3.30	0.66	4	2	20.0
Alpine township, Kent County	5 575	2.65	0.42	315	566	82.8	2.36	0.56	1 745	11	88.3
Amber township, Mason County	757	2.67	0.42	64	98	85.2	2.31	0.47	41	2	-
Amboy township, Hillsdale County	466	2.63	0.41	59	50	93.3	2.58	0.45	8	2	4.0
Ann Arbor city, Washtenaw County	45 674	2.41	0.36	2 083	2 570	93.3	2.07	0.56	12 833	130	62.8
Ann Arbor township, Washtenaw County	2 015	2.45	0.32	117	199	98.7	1.93	0.48	287	-	70.1
Antioch township, Wexford County	295	2.59	0.44	27	19	81.8	2.55	0.47	7	-	-
Antrim township, Shiawassee County	694	2.98	0.47	55	93	95.0	2.58	0.52	10	-	-
Antwerp township, Van Buren County	3 731	2.86	0.45	313	256	82.0	2.33	0.54	225	7	27.4
Applegate village, Sanilac County	99	2.73	0.43	-	29	95.3	3.38	0.66	-	-	-
Arbela township, Tuscola County	1 134	2.74	0.46	80	198	86.4	3.94	0.70	32	8	4.3
Arcada township, Gratiot County	664	2.71	0.41	52	137	94.4	1.92	0.37	29	5	-
Arcadia township, Lapeer County	1 089	2.93	0.46	87	63	92.3	2.62	0.50	8	-	-
Arcadia township, Manistee County	283	2.17	0.36	24	29	86.5	2.41	0.41	14	8	-
Arenac township, Arenac County	394	2.54	0.44	13	51	79.7	2.12	0.44	20	2	-
Argentine CDP, Genesee County	847	2.75	0.43	96	40	100.0	2.30	0.56	70	-	48.8
Argentine township, Genesee County	2 298	2.85	0.46	346	91	90.0	2.63	0.53	74	-	30.8
Argyle township, Sanilac County	276	2.79	0.45	11	50	88.9	2.50	0.46	18	4	-
Arlington township, Van Buren County	736	2.80	0.45	55	88	83.1	2.52	0.45	22	3	-
Armada village, Macomb County	534	3.00	0.45	61	43	97.9	2.23	0.55	40	-	44.1
Armada township, Macomb County	1 715	3.07	0.46	142	175	99.0	2.34	0.53	56	8	30.4
Arthur township, Clare County	245	3.14	0.51	28	36	86.7	1.82	0.32	11	2	-
Arvon township, Baraga County	205	2.08	0.38	19	22	85.7	1.19	0.31	2	4	-
Ash township, Monroe County	2 801	2.75	0.46	242	328	72.2	2.37	0.50	54	8	35.9
Ashland township, Newaygo County	834	2.99	0.49	93	86	79.3	3.55	0.67	31	2	-
Ashley village, Gratiot County	200	2.71	0.45	21	31	87.1	2.46	0.48	12	2	-
Assyria township, Barry County	715	2.62	0.40	53	75	91.5	3.34	0.58	8	2	-
Athens village, Calhoun County	392	2.95	0.45	26	44	94.9	2.19	0.46	39	3	6.3
Athens township, Calhoun County	943	2.76	0.43	66	138	85.0	2.20	0.47	39	7	16.2
Atlanta CDP, Montmorency County	336	2.29	0.43	32	30	82.9	1.99	0.50	30	-	38.5
Atlas township, Genesee County	2 442	2.98	0.44	161	152	98.2	2.21	0.50	32	-	21.3
Attica township, Lapeer County	1 602	3.00	0.49	132	138	92.1	1.79	0.38	45	-	-
Auburn city, Bay County	846	2.64	0.43	44	134	97.5	1.83	0.44	116	2	53.1
Auburn Hills city, Oakland County	8 080	2.58	0.43	525	401	78.7	1.89	0.47	1 745	8	72.3
Au Gres city, Arenac County	460	2.23	0.38	21	31	93.2	2.08	0.56	69	10	43.3
Au Gres township, Arenac County	436	2.31	0.40	37	44	90.9	2.32	0.45	16	-	-
Augusta village, Kalamazoo County	366	2.61	0.41	30	49	98.5	2.02	0.51	35	2	42.9
Augusta township, Washtenaw County	1 728	2.79	0.42	155	249	99.2	2.64	0.48	35	5	6.8
Aurelius township, Ingham County	1 127	2.95	0.44	84	90	98.3	2.97	0.49	19	-	-
Au Sable CDP, Iosco County	648	2.36	0.41	21	82	98.6	2.91	0.63	34	-	8.1
Au Sable township, Iosco County	957	2.29	0.40	31	86	96.5	2.55	0.63	69	-	7.0
Au Sable township, Roscommon County	109	2.45	0.44	6	7	80.4	3.47	0.63	7	-	-
Austin township, Mecosta County	497	2.85	0.48	37	28	76.2	2.17	0.41	29	2	-
Austin township, Sanilac County	246	2.88	0.45	7	53	86.3	2.38	0.45	7	-	-

Table 24. **Owner and Renter Household Characteristics: 2000**—Con.

[Data based on a sample (except Tables 65-68). For information on confidentiality protection, coverage, sampling error, and nonsampling error, see Appendix G.
For location of definitions, see "How to Use This Census Report"]

State County Place and County Subdivision	Occupied housing units	Owner-occupied housing units: Average household size	Occupants per room	Year householder moved into unit: 1999 to March 2000	1969 or earlier	Percent 1 unit, detached or attached	Renter-occupied housing units: Average household size	Occupants per room	Year householder moved into unit: 1999 to March 2000	1969 or earlier	Percent 5 or more units in structure
PLACE AND COUNTY SUBDIVISION—Con.											
Au Train township, Alger County	493	2.39	0.43	41	15	87.9	2.22	0.46	28	2	-
Avery township, Montmorency County	296	2.27	0.41	19	14	80.9	2.66	0.62	16	2	-
Backus township, Roscommon County	146	2.45	0.41	5	10	87.7	2.25	0.44	8	-	-
Bad Axe city, Huron County	1 428	2.47	0.39	91	245	95.7	1.95	0.49	161	-	61.0
Bagley township, Otsego County	2 214	2.76	0.44	271	59	87.6	1.97	0.45	154	6	2.0
Bainbridge township, Berrien County	1 142	2.47	0.39	70	247	89.7	3.10	0.59	65	11	-
Baldwin township, Delta County	299	2.33	0.42	30	35	81.7	2.07	0.35	3	2	-
Baldwin township, Iosco County	744	2.15	0.36	52	48	95.5	2.44	0.53	67	-	-
Baldwin village, Lake County	401	2.79	0.49	10	23	92.5	1.65	0.43	88	2	41.7
Baltimore township, Barry County	682	2.62	0.43	39	97	89.3	2.74	0.52	37	4	-
Bancroft village, Shiawassee County	210	3.20	0.45	22	37	96.6	2.29	0.48	4	2	-
Bangor township, Bay County	6 285	2.58	0.43	393	938	90.6	1.87	0.44	423	14	40.4
Bangor city, Van Buren County	722	2.80	0.45	43	98	88.8	2.41	0.56	94	-	40.9
Bangor township, Van Buren County	727	2.73	0.45	46	67	80.1	3.24	0.62	48	5	-
Banks township, Antrim County	673	2.56	0.42	66	68	85.8	3.00	0.58	31	2	2.6
Baraga village, Baraga County	542	2.79	0.45	25	55	90.6	1.87	0.47	77	2	27.5
Baraga township, Baraga County	1 162	2.71	0.46	67	171	83.4	1.91	0.46	97	2	23.2
Bark River township, Delta County	603	2.67	0.44	41	94	90.3	2.84	0.58	25	4	9.2
Barnes Lake-Millers Lake CDP, Lapeer County	465	2.71	0.45	32	39	95.1	2.25	0.55	28	-	-
Baroda village, Berrien County	364	2.47	0.43	34	34	55.0	2.01	0.45	23	-	16.0
Baroda township, Berrien County	1 117	2.57	0.43	94	162	72.7	2.42	0.52	49	5	7.4
Barry township, Barry County	1 267	2.75	0.41	21	212	95.5	2.76	0.56	66	-	13.4
Barryton village, Mecosta County	164	2.45	0.39	9	18	93.0	2.46	0.59	22	-	28.0
Barton township, Newaygo County	303	2.50	0.43	18	42	70.7	3.52	0.74	16	4	3.0
Barton Hills village, Washtenaw County	142	2.48	0.28	15	19	100.0	2.21	0.35	-	-	-
Batavia township, Branch County	590	2.68	0.42	30	91	82.6	2.37	0.41	48	7	-
Bates township, Iron County	435	2.29	0.39	14	84	92.8	3.06	0.65	15	2	-
Bath township, Clinton County	2 797	2.77	0.43	329	284	79.0	2.00	0.43	165	-	13.0
Battle Creek city, Calhoun County	21 348	2.57	0.41	1 515	2 437	95.3	2.13	0.50	3 028	106	45.6
Bay township, Charlevoix County	423	2.53	0.40	26	53	93.8	2.25	0.42	17	-	-
Bay City city, Bay County	15 208	2.50	0.39	745	2 744	94.2	2.11	0.51	1 889	41	27.6
Bay de Noc township, Delta County	164	2.29	0.39	10	19	90.5	1.83	0.31	-	-	-
Bay Mills township, Chippewa County	478	2.53	0.45	108	28	86.5	2.06	0.47	34	-	32.9
Beal City CDP, Isabella County	129	2.83	0.41	6	32	97.2	2.95	0.51	6	2	-
Bear Creek township, Emmet County	1 969	2.72	0.41	203	146	84.5	2.14	0.51	227	6	46.9
Bearinger township, Presque Isle County	169	2.06	0.37	11	6	85.2	1.57	0.44	8	-	-
Bear Lake township, Kalkaska County	332	2.17	0.40	30	15	81.2	2.97	0.68	21	-	-
Bear Lake village, Manistee County	129	2.58	0.41	7	14	91.1	2.39	0.48	8	2	-
Bear Lake township, Manistee County	614	2.46	0.39	64	92	89.6	2.65	0.47	25	6	-
Beaugrand township, Cheboygan County	489	2.39	0.39	35	71	91.3	2.27	0.53	30	-	9.8
Beaver township, Bay County	968	2.81	0.44	74	152	96.8	3.57	0.63	27	-	-
Beaver township, Newaygo County	201	2.90	0.53	27	17	72.7	3.28	0.75	6	3	-
Beaver Creek township, Crawford County	606	2.49	0.45	50	34	86.8	2.48	0.53	26	-	6.7
Beaverton city, Gladwin County	495	2.35	0.39	15	42	88.1	1.88	0.50	111	17	45.4
Beaverton township, Gladwin County	654	2.81	0.47	59	41	77.7	3.04	0.63	29	2	-
Bedford township, Calhoun County	3 662	2.61	0.44	247	526	86.1	2.00	0.38	97	38	7.3
Bedford township, Monroe County	10 327	2.85	0.42	1 063	1 127	92.8	2.00	0.44	476	12	40.2
Beecher CDP, Genesee County	4 488	2.59	0.46	161	804	96.3	3.35	0.69	642	40	11.7
Beechwood CDP, Ottawa County	1 114	2.77	0.45	73	178	93.7	2.28	0.53	131	-	24.4
Belding city, Ionia County	2 185	2.76	0.41	119	134	88.8	2.27	0.52	396	4	39.0
Belknap township, Presque Isle County	334	2.58	0.42	6	102	93.2	1.52	0.27	7	5	-
Bellaire village, Antrim County	508	2.44	0.39	35	40	94.3	1.70	0.41	56	-	26.2
Belleville city, Wayne County	1 836	2.41	0.40	136	102	65.0	1.54	0.39	205	24	61.3
Bellevue village, Eaton County	526	2.65	0.40	33	61	98.3	2.22	0.50	59	-	42.3
Bellevue township, Eaton County	1 161	2.75	0.42	71	133	95.8	2.34	0.51	72	-	32.9
Belvidere township, Montcalm County	949	2.42	0.42	102	118	82.9	2.98	0.69	80	-	4.2
Bengal township, Clinton County	387	3.13	0.43	8	79	100.0	3.67	0.55	13	-	-
Bennington township, Shiawassee County	1 066	2.82	0.43	72	128	98.1	2.17	0.41	21	8	-
Benona township, Oceana County	570	2.60	0.43	53	63	86.1	1.94	0.40	22	7	-
Bentley township, Gladwin County	333	2.68	0.49	25	39	74.1	2.42	0.55	5	-	-
Benton charter township, Berrien County	6 500	2.56	0.45	275	744	90.3	2.37	0.55	1 297	50	39.6
Benton township, Cheboygan County	1 248	2.43	0.39	127	117	88.5	2.22	0.54	20	5	5.1
Benton township, Eaton County	987	2.66	0.40	63	91	90.8	3.52	0.68	29	2	-
Benton Harbor city, Berrien County	3 779	3.16	0.53	94	239	95.9	2.77	0.62	814	35	26.8
Benton Heights CDP, Berrien County	1 879	2.69	0.52	64	240	96.5	2.75	0.62	471	29	19.1
Benzonia village, Benzie County	223	2.20	0.37	21	29	78.7	2.31	0.57	10	2	11.4
Benzonia township, Benzie County	1 219	2.25	0.38	109	110	90.7	2.11	0.49	95	2	20.2
Bergland township, Ontonagon County	267	2.17	0.39	17	51	85.7	2.21	0.37	2	5	27.6
Berkley city, Oakland County	6 678	2.40	0.40	579	1 199	99.7	1.86	0.44	330	9	41.6
Berlin township, Ionia County	715	2.61	0.40	41	94	89.4	2.38	0.39	15	-	-
Berlin charter township, Monroe County	2 511	2.82	0.44	330	269	90.3	2.41	0.52	145	10	38.5
Berlin township, St. Clair County	1 050	2.90	0.45	101	73	96.6	4.08	0.68	25	11	-
Berrien township, Berrien County	1 664	2.83	0.44	146	257	86.7	2.78	0.52	84	6	-
Berrien Springs village, Berrien County	732	2.34	0.39	46	103	94.1	2.70	0.62	104	-	26.7
Bertrand township, Berrien County	903	2.75	0.42	31	189	97.6	1.35	0.22	22	8	-
Bessemer city, Gogebic County	977	2.28	0.38	55	209	95.0	1.96	0.49	68	12	34.2
Bessemer township, Gogebic County	577	2.16	0.37	21	182	93.8	1.98	0.36	12	11	-
Bethany township, Gratiot County	521	2.77	0.40	26	94	87.5	2.64	0.46	22	8	-
Bethel township, Branch County	478	2.79	0.44	26	81	79.4	2.65	0.49	14	4	3.1
Beulah village, Benzie County	191	1.88	0.30	15	18	97.4	1.81	0.49	32	-	21.3
Beverly Hills village, Oakland County	4 086	2.56	0.35	362	690	98.9	2.07	0.38	50	-	54.0
Big Bay CDP, Marquette County	133	2.16	0.42	5	14	94.3	1.80	0.41	6	-	-
Big Creek township, Oscoda County	1 420	2.27	0.43	100	52	83.9	2.89	0.67	107	7	17.2
Big Prairie township, Newaygo County	974	2.61	0.52	85	48	51.6	2.49	0.59	45	-	-
Big Rapids city, Mecosta County	3 335	2.49	0.38	109	205	84.4	2.09	0.51	1 339	-	44.0
Big Rapids township, Mecosta County	1 259	2.65	0.39	95	72	84.8	2.43	0.54	161	6	38.6
Billings township, Gladwin County	1 170	2.31	0.43	74	60	79.6	2.19	0.47	38	13	-
Bingham township, Clinton County	890	2.89	0.45	79	106	79.6	3.36	0.56	20	-	10.5

Table 24. **Owner and Renter Household Characteristics: 2000**—Con.

[Data based on a sample (except Tables 65-68). For information on confidentiality protection, coverage, sampling error, and nonsampling error, see Appendix G.
For location of definitions, see "How to Use This Census Report"]

State County Place and County Subdivision	Occupied housing units	Owner-occupied housing units: Average household size	Occupants per room	Year householder moved into unit: 1999 to March 2000	1969 or earlier	Percent 1 unit, detached or attached	Renter-occupied housing units: Average household size	Occupants per room	Year householder moved into unit: 1999 to March 2000	1969 or earlier	Percent 5 or more units in structure
PLACE AND COUNTY SUBDIVISION—Con.											
Bingham township, Huron County	681	2.60	0.42	47	121	90.3	2.11	0.45	31	-	15.1
Bingham township, Leelanau County	944	2.63	0.41	87	76	92.8	2.16	0.44	40	6	-
Bingham Farms village, Oakland County	445	2.30	0.30	39	17	97.9	2.56	0.39	5	4	-
Birch Run village, Saginaw County	702	2.56	0.42	33	50	66.4	2.11	0.47	107	2	67.8
Birch Run township, Saginaw County	2 327	2.71	0.43	119	348	91.3	2.41	0.52	154	9	48.9
Birmingham city, Oakland County	9 157	2.27	0.33	855	946	94.0	1.64	0.38	984	22	49.5
Bismarck township, Presque Isle County	173	2.20	0.39	12	33	91.6	1.79	0.39	6	-	-
Blackman township, Jackson County	6 638	2.53	0.41	463	837	81.0	1.91	0.48	893	32	66.7
Blaine township, Benzie County	213	2.21	0.37	14	25	93.8	1.52	0.28	6	2	-
Blair township, Grand Traverse County	2 278	2.92	0.49	239	63	69.5	2.49	0.50	184	-	-
Blendon township, Ottawa County	1 751	3.32	0.47	89	224	98.1	2.55	0.49	92	28	18.8
Bliss township, Emmet County	236	2.48	0.48	37	28	80.0	3.05	0.64	8	-	-
Blissfield village, Lenawee County	1 315	2.33	0.36	73	169	81.4	2.69	0.55	130	7	22.7
Blissfield township, Lenawee County	1 572	2.39	0.36	97	241	84.3	2.68	0.52	136	13	20.5
Bloomer township, Montcalm County	489	2.96	0.45	42	78	82.0	3.26	0.59	30	-	-
Bloomfield township, Huron County	188	2.71	0.41	12	63	91.2	3.00	0.40	5	2	-
Bloomfield township, Missaukee County	182	2.68	0.46	30	4	81.2	4.00	0.84	1	2	-
Bloomfield township, Oakland County	16 808	2.60	0.33	1 271	1 634	93.9	1.93	0.42	699	20	47.1
Bloomfield Hills city, Oakland County	1 520	2.54	0.30	162	114	90.2	1.56	0.24	39	-	20.7
Bloomfield Township CDP, Oakland County	16 808	2.60	0.33	1 271	1 634	93.9	1.93	0.42	699	20	47.1
Bloomingdale village, Van Buren County	172	3.05	0.45	23	27	97.0	2.55	0.59	11	-	42.5
Bloomingdale township, Van Buren County	1 183	2.64	0.42	129	86	79.2	3.02	0.69	51	-	15.8
Blue Lake township, Kalkaska County	200	2.16	0.39	6	4	96.8	1.60	0.36	-	2	-
Blue Lake township, Muskegon County	712	2.86	0.43	92	16	93.1	2.74	0.54	36	3	-
Blumfield township, Saginaw County	726	2.85	0.42	50	175	98.2	1.99	0.38	18	5	2.9
Boardman township, Kalkaska County	482	2.84	0.49	46	31	78.5	3.33	0.78	32	-	-
Bohemia township, Ontonagon County	40	1.87	0.39	-	2	89.5	1.00	0.17	2	-	-
Bois Blanc township, Mackinac County	41	1.95	0.38	8	4	100.0	-	(X)	-	-	(X)
Boon township, Wexford County	239	2.71	0.43	23	26	87.1	3.43	0.71	12	2	-
Boston township, Ionia County	1 877	2.77	0.45	179	131	82.4	1.95	0.45	143	14	44.0
Bourret township, Gladwin County	203	2.14	0.43	12	4	75.8	2.76	0.64	2	-	-
Bowne township, Kent County	881	3.08	0.43	100	94	98.9	3.49	0.53	28	-	10.4
Boyne City city, Charlevoix County	1 462	2.34	0.39	142	139	87.7	2.37	0.56	114	7	31.0
Boyne Falls village, Charlevoix County	162	2.23	0.37	15	23	70.0	2.19	0.51	16	-	7.1
Boyne Valley township, Charlevoix County	507	2.62	0.45	50	63	74.9	2.11	0.45	32	6	3.3
Brady township, Kalamazoo County	1 574	2.79	0.43	95	175	98.4	2.04	0.46	51	-	-
Brady township, Saginaw County	862	2.84	0.47	39	135	78.8	1.91	0.39	35	6	10.1
Brampton township, Delta County	421	2.49	0.41	39	32	90.0	2.42	0.60	3	-	22.6
Branch township, Mason County	505	2.34	0.43	61	22	82.2	1.72	0.36	31	-	-
Brandon township, Oakland County	5 011	2.98	0.47	589	174	80.1	2.04	0.44	111	6	18.3
Brant township, Saginaw County	701	2.91	0.46	72	82	89.8	2.29	0.39	17	-	-
Breckenridge village, Gratiot County	546	2.67	0.40	45	72	92.3	1.95	0.50	55	-	25.7
Breedsville village, Van Buren County	73	2.93	0.51	9	10	95.1	5.42	0.98	8	-	-
Breen township, Dickinson County	189	2.56	0.43	10	35	84.3	1.87	0.48	10	1	39.1
Breitung township, Dickinson County	2 308	2.57	0.43	154	274	85.1	2.07	0.44	47	12	-
Brevort township, Mackinac County	243	2.40	0.43	25	37	79.8	2.47	0.67	10	1	-
Bridgehampton township, Sanilac County	329	2.51	0.42	24	74	86.5	3.24	0.56	19	4	-
Bridgeport CDP, Saginaw County	3 020	2.67	0.44	109	389	95.4	2.05	0.52	303	-	37.2
Bridgeport charter township, Saginaw County	4 484	2.65	0.43	238	628	95.7	2.27	0.55	322	9	33.1
Bridgeton township, Newaygo County	735	2.82	0.48	84	46	67.5	3.00	0.58	25	2	-
Bridgewater township, Washtenaw County	599	2.76	0.39	40	69	99.4	2.63	0.47	12	-	7.1
Bridgman city, Berrien County	1 013	2.72	0.41	69	82	98.6	1.52	0.46	164	4	48.2
Brighton city, Livingston County	3 067	2.42	0.41	307	49	93.0	1.74	0.50	441	-	70.8
Brighton township, Livingston County	5 994	2.98	0.41	635	141	94.7	2.31	0.46	152	8	5.8
Briley township, Montmorency County	893	2.28	0.41	79	80	85.5	2.08	0.48	45	2	23.4
Britton village, Lenawee County	261	2.83	0.43	19	45	98.0	2.37	0.49	19	-	31.7
Brockway township, St. Clair County	633	2.88	0.45	61	71	90.6	3.55	0.71	16	-	-
Bronson city, Branch County	878	2.64	0.42	27	142	94.4	2.79	0.62	136	2	28.5
Bronson township, Branch County	512	2.85	0.45	45	88	91.0	2.84	0.53	36	2	-
Brookfield township, Eaton County	538	2.65	0.43	32	63	89.3	2.70	0.45	17	2	-
Brookfield township, Huron County	329	2.58	0.40	5	78	94.8	2.45	0.39	17	3	3.4
Brooklyn village, Jackson County	504	2.39	0.37	13	65	93.5	1.97	0.53	60	5	54.8
Brooks township, Newaygo County	1 397	2.46	0.42	132	57	81.4	2.96	0.67	79	-	-
Broomfield township, Isabella County	617	2.49	0.39	51	61	77.6	2.81	0.63	44	-	-
Brown township, Manistee County	288	2.55	0.41	18	24	91.3	2.38	0.44	7	2	-
Brown City city	518	2.55	0.41	45	62	88.3	2.55	0.58	62	2	38.3
Lapeer County (part)	2	-	(X)	-	-	(X)	4.00	0.67	-	-	-
Sanilac County (part)	516	2.55	0.41	45	62	88.3	2.53	0.58	62	2	38.8
Brownlee Park CDP, Calhoun County	1 034	2.53	0.50	81	137	72.1	2.12	0.49	59	-	17.8
Brownstown township, Wayne County	8 322	2.90	0.47	997	344	89.8	2.32	0.54	869	21	52.6
Bruce township, Chippewa County	734	2.67	0.45	42	68	85.9	1.92	0.38	25	-	-
Bruce township, Macomb County	2 776	2.99	0.44	279	136	83.6	1.82	0.42	63	-	14.7
Buchanan city, Berrien County	1 995	2.77	0.42	136	217	97.0	1.86	0.48	335	8	48.1
Buchanan township, Berrien County	1 237	2.65	0.43	125	194	85.9	2.49	0.47	26	-	-
Buckeye township, Gladwin County	511	2.68	0.49	47	41	72.4	2.68	0.57	35	-	6.8
Buckley village, Wexford County	197	2.97	0.50	14	11	81.3	3.06	0.66	38	-	21.3
Buel township, Sanilac County	456	2.69	0.44	52	45	70.4	3.39	0.57	11	1	6.1
Buena Vista CDP, Saginaw County	2 889	2.58	0.47	143	536	89.8	2.83	0.61	273	-	21.4
Buena Vista charter township, Saginaw County	3 869	2.56	0.46	220	684	80.4	2.75	0.59	286	-	19.5
Bunker Hill township, Ingham County	700	2.89	0.46	60	96	80.6	2.79	0.60	14	-	-
Burdell township, Osceola County	486	2.70	0.43	63	38	80.8	2.08	0.39	33	2	5.0
Burleigh township, Iosco County	312	2.41	0.40	13	53	85.1	2.71	0.60	8	4	6.5
Burlington village, Calhoun County	148	3.11	0.50	12	9	83.2	2.29	0.57	8	-	11.8
Burlington township, Calhoun County	747	2.69	0.42	59	60	78.5	2.27	0.50	19	11	2.0
Burlington township, Lapeer County	507	2.75	0.44	25	87	87.9	2.75	0.54	26	2	-
Burns township, Shiawassee County	1 187	2.91	0.45	127	139	96.7	3.10	0.56	55	2	3.4
Burnside township, Lapeer County	645	2.89	0.45	76	79	90.4	3.39	0.65	36	8	1.9

Table 24. **Owner and Renter Household Characteristics: 2000**—Con.

[Data based on a sample (except Tables 65-68). For information on confidentiality protection, coverage, sampling error, and nonsampling error, see Appendix G. For location of definitions, see "How to Use This Census Report"]

State County Place and County Subdivision	Occupied housing units	Owner-occupied housing units: Average household size	Occupants per room	Year householder moved into unit: 1999 to March 2000	1969 or earlier	Percent 1 unit, detached or attached	Renter-occupied housing units: Average household size	Occupants per room	Year householder moved into unit: 1999 to March 2000	1969 or earlier	Percent 5 or more units in structure
PLACE AND COUNTY SUBDIVISION—Con.											
Burr Oak village, St. Joseph County	307	2.48	0.39	12	55	92.2	2.73	0.52	26	2	7.9
Burr Oak township, St. Joseph County	989	2.74	0.42	50	157	88.1	2.84	0.54	47	4	4.7
Burt township, Alger County	242	1.83	0.33	18	24	93.4	1.87	0.39	6	-	40.0
Burt township, Cheboygan County	310	2.11	0.34	24	20	93.0	2.40	0.41	4	-	-
Burt CDP, Saginaw County	391	3.06	0.50	6	48	98.6	2.36	0.42	20	-	-
Burtchville township, St. Clair County	1 616	2.56	0.42	194	134	74.0	1.78	0.43	78	-	-
Burton city, Genesee County	11 699	2.65	0.45	1 116	1 966	90.4	2.30	0.56	859	45	40.3
Bushnell township, Montcalm County	534	2.73	0.45	46	95	69.0	3.11	0.61	10	8	-
Butler township, Branch County	430	3.07	0.47	33	64	83.6	3.85	0.64	13	4	-
Butman township, Gladwin County	865	2.22	0.37	93	10	94.2	3.10	0.55	15	-	-
Butterfield township, Missaukee County	206	2.75	0.44	27	13	86.5	2.31	0.49	17	-	-
Byron township, Kent County	6 488	2.75	0.44	696	357	74.1	2.49	0.58	603	22	59.1
Byron village, Shiawassee County	214	2.68	0.43	21	22	97.3	3.03	0.64	36	-	6.1
Byron Center CDP, Kent County	1 304	2.75	0.41	168	53	87.7	3.35	0.69	41	-	27.6
Cadillac city, Wexford County	4 095	2.43	0.39	238	403	80.7	2.29	0.52	556	15	33.4
Caldwell township, Missaukee County	511	2.55	0.45	46	43	71.7	2.81	0.63	48	-	-
Caledonia township, Alcona County	535	2.31	0.39	51	58	91.7	1.88	0.37	22	4	-
Caledonia village, Kent County	435	3.28	0.49	30	42	96.3	1.44	0.38	64	-	60.8
Caledonia township, Kent County	3 075	3.01	0.43	492	213	89.7	2.01	0.42	92	3	34.6
Caledonia township, Shiawassee County	1 755	2.62	0.42	105	363	92.3	1.95	0.42	96	6	17.6
California township, Branch County	271	3.42	0.54	16	45	80.9	3.34	0.60	13	5	-
Calumet village, Houghton County	379	2.41	0.39	14	23	78.2	1.70	0.44	97	2	59.2
Calumet township, Houghton County	2 880	2.45	0.38	152	698	93.0	1.97	0.44	265	30	33.1
Calvin township, Cass County	785	2.55	0.45	29	63	73.0	2.83	0.49	48	11	7.5
Cambria township, Hillsdale County	1 018	2.49	0.40	73	102	86.2	2.75	0.51	75	5	8.9
Cambridge township, Lenawee County	1 996	2.68	0.39	170	98	97.7	2.24	0.45	61	10	25.9
Camden village, Hillsdale County	198	2.44	0.37	13	17	84.2	3.49	0.67	22	-	25.4
Camden township, Hillsdale County	727	2.79	0.41	48	72	90.5	3.07	0.57	56	6	11.6
Campbell township, Ionia County	784	3.03	0.46	58	113	87.6	1.66	0.34	21	-	29.3
Canada Creek Ranch CDP, Montmorency County	207	1.92	0.34	21	2	99.0	0.80	0.15	3	-	-
Canadian Lakes CDP, Mecosta County	909	2.05	0.31	159	2	98.1	2.40	0.46	28	-	4.4
Cannon township, Kent County	3 916	3.10	0.41	406	185	98.4	2.84	0.58	169	-	7.6
Canton CDP, Wayne County	27 482	2.95	0.42	3 425	308	88.5	2.11	0.53	2 432	25	73.4
Canton township, Wayne County	27 482	2.95	0.42	3 425	308	88.5	2.11	0.53	2 432	25	73.4
Capac village, St. Clair County	620	2.95	0.47	45	60	97.1	2.61	0.61	66	-	42.7
Carleton village, Monroe County	991	2.64	0.48	98	38	46.7	2.26	0.55	41	-	48.0
Carlton township, Barry County	838	2.79	0.45	80	89	90.2	2.43	0.43	38	-	-
Carmel township, Eaton County	937	2.87	0.43	56	111	96.8	2.74	0.46	46	4	8.0
Carney village, Menominee County	98	2.38	0.39	15	17	83.3	1.86	0.37	4	2	28.6
Caro village, Tuscola County	1 733	2.53	0.39	104	156	94.4	1.86	0.46	179	-	42.0
Carp Lake township, Emmet County	342	2.22	0.40	24	34	81.3	3.11	0.62	19	2	-
Carp Lake township, Ontonagon County	410	2.09	0.37	18	78	90.5	2.33	0.49	17	-	19.7
Carrollton township, Saginaw County	2 559	2.79	0.47	201	463	98.4	1.95	0.44	318	8	49.9
Carrollton CDP, Saginaw County	2 559	2.79	0.47	201	463	98.4	1.95	0.44	318	8	49.9
Carson City city, Montcalm County	500	2.44	0.36	26	89	95.6	2.14	0.49	72	2	44.5
Carsonville village, Sanilac County	195	2.69	0.44	11	31	91.8	2.94	0.57	20	4	-
Cascade township, Kent County	5 394	2.87	0.36	555	353	98.2	1.90	0.42	144	7	58.0
Casco township, Allegan County	1 082	2.71	0.42	81	150	86.3	2.17	0.44	47	13	-
Casco township, St. Clair County	1 651	2.92	0.46	142	126	74.1	3.00	0.49	21	-	-
Case township, Presque Isle County	384	2.35	0.41	23	54	82.2	2.58	0.49	14	-	-
Caseville village, Huron County	431	2.08	0.35	27	42	90.0	1.65	0.40	39	-	37.5
Caseville township, Huron County	1 288	2.13	0.35	116	110	86.6	1.98	0.43	70	3	23.6
Casnovia village	122	2.50	0.39	9	34	88.0	2.07	0.45	7	-	-
Kent County (part)	69	2.73	0.45	3	15	88.9	2.00	0.32	5	-	-
Muskegon County (part)	53	2.18	0.32	6	19	86.7	2.13	0.63	2	-	-
Casnovia township, Muskegon County	868	2.89	0.46	69	117	82.6	3.71	0.74	29	8	-
Caspian city, Iron County	477	2.09	0.36	14	125	95.3	2.29	0.49	34	11	25.0
Cass City village, Tuscola County	1 088	2.35	0.37	95	91	89.6	2.36	0.59	93	-	28.1
Cassopolis village, Cass County	703	2.69	0.40	40	93	93.1	2.17	0.52	112	6	33.4
Castleton township, Barry County	1 351	2.53	0.41	101	141	79.2	2.65	0.57	124	7	27.0
Cato township, Montcalm County	1 090	2.75	0.44	97	145	88.4	2.46	0.49	97	3	26.8
Cedar township, Osceola County	148	2.82	0.51	21	8	74.1	1.92	0.39	5	2	-
Cedar Creek township, Muskegon County	1 175	2.67	0.45	188	92	69.6	1.97	0.42	39	-	13.9
Cedar Creek township, Wexford County	496	3.05	0.50	48	42	82.5	2.67	0.58	26	3	-
Cedar Springs city, Kent County	1 135	3.00	0.51	125	131	75.0	2.14	0.51	153	4	27.6
Cedarville township, Menominee County	142	2.07	0.39	22	8	88.2	1.00	0.16	-	-	-
Cement City village	161	2.74	0.44	14	28	84.7	2.71	0.51	6	-	-
Jackson County (part)	12	2.75	0.52	6	4	66.7	-	(X)	-	-	(X)
Lenawee County (part)	149	2.73	0.44	8	24	86.4	2.71	0.51	6	-	-
Center township, Emmet County	199	2.68	0.44	8	31	89.0	2.24	0.42	5	4	-
Center Line city, Macomb County	3 795	2.43	0.42	172	575	96.0	1.83	0.51	304	53	64.6
Centerville township, Leelanau County	454	2.48	0.41	36	36	96.5	2.63	0.54	31	6	-
Central Lake village, Antrim County	394	2.60	0.44	29	29	91.1	2.12	0.48	47	3	17.5
Central Lake township, Antrim County	908	2.49	0.42	69	96	89.4	2.22	0.51	77	3	11.8
Centreville village, St. Joseph County	478	2.79	0.43	22	47	87.0	2.32	0.53	46	-	36.8
Champion township, Marquette County	121	2.26	0.42	8	27	85.7	1.00	0.13	2	-	-
Chandler township, Charlevoix County	91	2.69	0.49	9	8	86.0	1.80	0.29	-	-	-
Chandler township, Huron County	172	2.82	0.39	14	46	94.8	1.89	0.27	2	5	-
Chapin township, Saginaw County	378	2.81	0.46	30	41	75.9	2.60	0.48	15	10	-
Charleston township, Kalamazoo County	677	2.68	0.43	49	132	92.7	2.32	0.43	21	-	-
Charlevoix city, Charlevoix County	1 371	2.22	0.35	58	192	86.3	2.02	0.47	161	6	41.2
Charlevoix township, Charlevoix County	664	2.47	0.38	61	23	72.5	2.46	0.49	24	2	-
Charlotte city, Eaton County	3 213	2.71	0.42	246	331	94.2	1.92	0.45	433	7	44.9
Charlton township, Otsego County	541	2.43	0.43	60	33	89.1	1.84	0.37	16	-	5.5
Chase township, Lake County	428	2.91	0.48	31	48	80.4	1.93	0.43	16	5	-

Table 24. **Owner and Renter Household Characteristics: 2000**—Con.

[Data based on a sample (except Tables 65-68). For information on confidentiality protection, coverage, sampling error, and nonsampling error, see Appendix G.
For location of definitions, see "How to Use This Census Report"]

State County Place and County Subdivision	Occupied housing units	Owner-occupied housing units: Average household size	Occupants per room	Year householder moved into unit: 1999 to March 2000	1969 or earlier	Percent 1 unit, detached or attached	Renter-occupied housing units: Average household size	Occupants per room	Year householder moved into unit: 1999 to March 2000	1969 or earlier	Percent 5 or more units in structure
PLACE AND COUNTY SUBDIVISION—Con.											
Chassell township, Houghton County	729	2.56	0.42	58	102	90.0	2.28	0.52	22	-	18.4
Chatham village, Alger County	92	2.50	0.43	3	23	84.6	1.43	0.26	7	-	-
Cheboygan city, Cheboygan County	2 124	2.29	0.37	88	308	87.2	2.50	0.54	276	9	32.2
Chelsea village, Washtenaw County	1 856	2.61	0.40	160	205	94.7	1.65	0.41	176	-	54.0
Cherry Grove township, Wexford County	892	2.60	0.39	107	46	93.1	2.15	0.41	41	4	-
Cherry Valley township, Lake County	175	2.44	0.50	19	4	66.2	2.10	0.49	15	-	-
Chesaning village, Saginaw County	1 065	2.63	0.41	73	183	98.3	1.91	0.46	169	4	34.4
Chesaning township, Saginaw County	1 905	2.69	0.42	128	355	97.8	1.93	0.45	189	8	30.6
Cheshire township, Allegan County	843	2.72	0.43	69	66	73.8	2.62	0.46	37	-	-
Chester township, Eaton County	648	2.91	0.44	24	83	94.8	1.32	0.26	26	4	11.6
Chester township, Otsego County	487	2.58	0.43	36	33	89.0	3.66	0.69	12	-	-
Chester township, Ottawa County	715	2.85	0.42	48	115	89.7	4.08	0.69	30	2	-
Chesterfield township, Macomb County	13 372	2.89	0.47	1 880	411	87.7	2.35	0.53	1 235	6	52.0
Chestonia township, Antrim County	190	2.68	0.45	22	13	74.7	3.29	0.66	6	-	-
Chikaming township, Berrien County	1 646	2.28	0.36	157	215	88.9	1.88	0.40	57	6	-
China township, St. Clair County	1 106	3.02	0.46	71	146	99.0	2.78	0.51	19	-	-
Chippewa township, Chippewa County	76	2.72	0.46	4	6	75.0	3.13	0.68	9	-	-
Chippewa township, Isabella County	1 640	2.84	0.47	112	126	73.9	2.68	0.60	190	11	8.5
Chippewa township, Mecosta County	507	2.48	0.44	36	66	80.0	1.97	0.39	27	6	4.2
Chocolay township, Marquette County	2 331	2.70	0.41	223	173	92.9	1.99	0.47	142	-	19.1
Churchill township, Ogemaw County	651	2.51	0.44	73	54	88.7	1.96	0.44	21	-	-
Clam Lake township, Wexford County	847	2.87	0.42	92	74	91.9	2.12	0.52	51	5	6.8
Clam Union township, Missaukee County	330	2.99	0.46	23	34	91.4	2.20	0.38	21	3	-
Clare city	1 384	2.59	0.39	65	106	90.5	1.77	0.45	315	-	57.3
Clare County (part)	1 372	2.59	0.39	65	106	90.7	1.78	0.45	315	-	57.6
Isabella County (part)	12	2.22	0.43	-	-	77.8	0.67	0.13	-	-	-
Clarence township, Calhoun County	796	2.49	0.40	50	75	81.8	2.90	0.55	63	-	-
Clarendon township, Calhoun County	394	2.86	0.45	23	57	82.6	2.58	0.44	22	2	-
Clark township, Mackinac County	956	2.29	0.38	74	110	93.9	2.36	0.52	47	2	7.3
Clarksville village, Ionia County	133	2.67	0.42	2	19	100.0	1.07	0.31	15	-	58.5
Clawson city, Oakland County	5 572	2.48	0.42	334	932	98.2	1.58	0.44	511	7	68.2
Clay township, St. Clair County	3 903	2.54	0.43	286	333	89.9	1.71	0.36	65	15	9.9
Claybanks township, Oceana County	325	2.57	0.41	12	50	91.5	3.66	0.64	11	-	-
Clayton township, Arenac County	419	2.53	0.43	34	67	79.5	3.12	0.68	29	4	-
Clayton township, Genesee County	2 749	2.79	0.43	268	418	86.8	1.82	0.39	113	10	37.1
Clayton village, Lenawee County	125	2.85	0.41	9	16	92.4	2.75	0.47	4	2	-
Clearwater township, Kalkaska County	950	2.54	0.44	87	42	83.4	2.44	0.55	55	6	10.5
Clement township, Gladwin County	465	2.05	0.40	41	14	77.5	2.66	0.69	17	-	-
Cleon township, Manistee County	348	2.52	0.41	27	32	79.5	3.47	0.68	29	-	-
Cleveland township, Leelanau County	438	2.43	0.39	40	28	93.6	2.13	0.40	17	2	12.5
Clifford village, Lapeer County	131	2.91	0.46	-	26	84.5	2.86	0.56	13	-	-
Climax village, Kalamazoo County	282	3.15	0.47	29	24	97.3	1.92	0.40	19	-	41.9
Climax township, Kalamazoo County	883	2.81	0.43	65	105	89.0	2.13	0.38	47	2	23.4
Clinton village, Lenawee County	926	2.44	0.40	65	125	75.2	2.53	0.51	60	-	32.9
Clinton township, Lenawee County	1 409	2.67	0.41	118	159	83.3	2.20	0.47	101	3	27.2
Clinton CDP, Macomb County	40 299	2.56	0.43	2 755	2 511	87.1	1.88	0.49	4 689	92	77.3
Clinton township, Macomb County	40 299	2.56	0.43	2 755	2 511	87.1	1.88	0.49	4 689	92	77.3
Clinton township, Oscoda County	223	2.32	0.39	16	27	96.6	2.39	0.47	6	2	-
Clio city, Genesee County	1 093	2.62	0.41	72	89	87.3	1.81	0.45	141	-	58.6
Clyde township, Allegan County	717	3.04	0.52	55	65	75.8	2.43	0.45	22	12	-
Clyde township, St. Clair County	1 931	2.92	0.43	163	191	95.6	2.00	0.41	62	11	-
Coe township, Isabella County	1 173	2.66	0.39	62	131	90.6	2.04	0.47	112	8	23.9
Cohoctah township, Livingston County	1 139	3.03	0.47	112	108	96.7	4.32	0.78	16	-	-
Coldsprings township, Kalkaska County	601	2.42	0.45	52	22	70.6	2.50	0.55	12	-	-
Coldwater city, Branch County	4 054	2.67	0.41	341	254	85.9	2.14	0.51	606	11	41.8
Coldwater township, Branch County	1 414	2.43	0.39	90	185	83.0	2.55	0.54	57	9	10.0
Coldwater township, Isabella County	282	2.77	0.46	32	34	74.2	2.54	0.45	6	4	-
Coleman city, Midland County	536	2.56	0.43	37	76	79.7	1.99	0.51	57	4	42.9
Colfax township, Benzie County	219	2.55	0.46	30	9	63.2	3.20	0.67	6	-	-
Colfax township, Huron County	689	2.70	0.44	33	95	80.6	1.85	0.33	27	12	28.7
Colfax township, Mecosta County	735	2.78	0.42	53	73	85.9	2.42	0.40	27	5	-
Colfax township, Oceana County	168	2.15	0.40	17	13	66.7	3.71	0.94	5	3	-
Colfax township, Wexford County	294	2.77	0.46	10	24	82.9	3.38	0.51	3	-	-
Coloma city, Berrien County	629	2.71	0.43	32	94	98.1	2.20	0.48	56	2	13.2
Coloma charter township, Berrien County	2 108	2.49	0.41	145	312	83.8	2.13	0.47	156	-	7.1
Colon village, St. Joseph County	510	2.38	0.36	32	66	97.2	2.44	0.53	59	-	44.3
Colon township, St. Joseph County	1 325	2.54	0.40	110	183	85.3	2.70	0.53	90	-	24.7
Columbia township, Jackson County	2 889	2.51	0.39	194	296	97.4	2.33	0.50	125	6	30.0
Columbia township, Tuscola County	534	2.57	0.39	26	130	96.1	2.73	0.48	22	5	12.0
Columbia township, Van Buren County	989	2.54	0.45	111	101	79.0	3.73	0.75	59	8	3.1
Columbiaville village, Lapeer County	314	2.88	0.46	12	55	99.1	2.19	0.52	38	-	36.7
Columbus township, Luce County	103	2.02	0.34	4	18	88.5	1.56	0.36	5	-	-
Columbus township, St. Clair County	1 514	2.96	0.45	145	79	73.4	3.37	0.57	15	-	-
Comins township, Oscoda County	792	2.58	0.44	71	55	84.9	2.08	0.51	41	2	35.7
Commerce township, Oakland County	12 361	2.88	0.43	1 373	710	91.7	2.21	0.49	401	-	33.0
Comstock township, Kalamazoo County	5 357	2.77	0.42	465	662	97.8	1.99	0.50	578	7	62.7
Comstock Northwest CDP, Kalamazoo County	1 996	2.86	0.43	108	254	100.0	1.70	0.48	365	7	87.9
Comstock Park CDP, Kent County	4 410	2.60	0.41	199	302	93.6	2.27	0.54	1 845	11	88.9
Concord village, Jackson County	443	2.71	0.42	31	51	85.0	1.88	0.41	42	2	26.5
Concord township, Jackson County	996	2.85	0.42	73	106	90.3	2.07	0.43	92	6	14.7
Constantine village, St. Joseph County	762	2.86	0.44	45	82	75.0	2.56	0.51	86	-	43.7
Constantine township, St. Joseph County	1 539	2.73	0.43	110	194	83.0	2.61	0.53	124	-	33.0
Convis township, Calhoun County	618	2.59	0.41	65	101	82.7	2.94	0.48	16	5	-
Conway township, Livingston County	887	3.06	0.46	120	91	97.8	3.62	0.58	-	-	-
Cooper township, Kalamazoo County	3 187	2.72	0.41	220	512	96.8	2.62	0.50	109	-	-
Coopersville city, Ottawa County	1 420	2.90	0.48	178	119	70.6	2.18	0.54	137	-	47.4
Copemish village, Manistee County	88	2.86	0.48	7	9	84.3	3.61	0.68	6	-	-

Table 24. **Owner and Renter Household Characteristics: 2000**—Con.

[Data based on a sample (except Tables 65-68). For information on confidentiality protection, coverage, sampling error, and nonsampling error, see Appendix G.
For location of definitions, see "How to Use This Census Report"]

State County Place and County Subdivision	Occupied housing units	Owner-occupied housing units: Average household size	Occupants per room	Year householder moved into unit: 1999 to March 2000	1969 or earlier	Percent 1 unit, detached or attached	Renter-occupied housing units: Average household size	Occupants per room	Year householder moved into unit: 1999 to March 2000	1969 or earlier	Percent 5 or more units in structure
PLACE AND COUNTY SUBDIVISION—Con.											
Copper City village, Houghton County	83	2.37	0.45	2	18	100.0	2.62	0.45	6	-	-
Cornell township, Delta County	226	2.43	0.41	6	27	90.6	2.54	0.42	5	-	-
Corunna city, Shiawassee County	1 278	2.46	0.39	57	114	95.1	2.34	0.56	281	-	62.9
Corwith township, Otsego County	665	2.65	0.46	74	49	83.4	2.20	0.48	66	-	21.6
Cottrellville township, St. Clair County	1 376	2.78	0.44	126	163	82.1	2.36	0.50	56	5	12.7
Courtland township, Kent County	1 929	2.98	0.43	175	143	98.1	3.51	0.58	21	11	13.8
Covert township, Van Buren County	1 118	2.89	0.52	72	89	77.0	2.53	0.53	131	19	7.1
Covington township, Baraga County	247	2.29	0.42	10	52	85.6	1.96	0.36	13	-	-
Crockery township, Ottawa County	1 393	2.72	0.42	90	195	89.9	2.57	0.53	42	25	9.0
Cross Village township, Emmet County	130	2.14	0.35	21	13	86.7	1.70	0.28	4	-	-
Croswell city, Sanilac County	923	2.84	0.46	69	91	91.3	2.47	0.55	87	9	33.3
Croton township, Newaygo County	1 196	2.54	0.43	78	64	73.7	2.26	0.46	49	-	-
Crystal township, Montcalm County	1 097	2.61	0.44	107	126	83.1	2.42	0.47	69	3	10.4
Crystal township, Oceana County	249	2.81	0.47	20	34	72.1	4.10	0.83	15	6	-
Crystal Falls city, Iron County	802	2.27	0.37	31	188	97.1	1.59	0.37	48	5	29.1
Crystal Falls township, Iron County	743	2.19	0.40	44	113	91.4	2.06	0.38	17	8	-
Crystal Lake township, Benzie County	415	2.45	0.40	30	47	93.5	2.19	0.45	27	-	2.7
Cumming township, Ogemaw County	313	2.51	0.44	26	24	90.2	2.88	0.64	9	-	-
Curtis township, Alcona County	616	2.18	0.40	42	56	81.4	2.95	0.52	21	8	-
Custer township, Antrim County	405	2.59	0.43	37	26	79.5	2.61	0.53	15	4	-
Custer village, Mason County	121	2.48	0.41	9	22	97.7	2.11	0.38	17	-	20.0
Custer township, Mason County	486	2.54	0.39	35	84	90.3	2.58	0.48	35	-	9.6
Custer township, Sanilac County	411	2.36	0.37	34	65	74.5	3.40	0.64	21	-	-
Cutlerville CDP, Kent County	6 007	2.57	0.47	657	252	52.4	2.25	0.53	827	8	68.7
Dafter township, Chippewa County	488	2.75	0.47	32	49	83.2	1.98	0.41	28	-	20.0
Daggett village, Menominee County	90	2.46	0.37	4	12	93.4	4.14	0.77	5	-	-
Daggett township, Menominee County	288	2.53	0.41	17	42	87.2	3.82	0.73	7	-	-
Dallas township, Clinton County	773	3.03	0.44	26	145	99.4	2.24	0.44	36	10	18.6
Dalton township, Muskegon County	2 867	2.87	0.45	315	349	89.0	2.07	0.41	95	11	6.9
Danby township, Ionia County	911	3.03	0.46	70	93	85.6	2.72	0.50	13	4	-
Dansville village, Ingham County	148	3.06	0.47	13	17	98.5	2.19	0.45	9	-	12.5
Davison city, Genesee County	2 514	2.64	0.43	104	232	88.9	1.61	0.43	449	-	75.9
Davison township, Genesee County	7 437	2.71	0.43	586	477	85.2	1.72	0.46	1 378	-	85.0
Day township, Montcalm County	448	2.82	0.46	29	100	86.9	2.79	0.52	12	2	-
Dayton township, Newaygo County	691	2.92	0.42	39	114	92.0	2.90	0.58	28	-	-
Dayton township, Tuscola County	679	2.69	0.42	43	98	86.3	2.94	0.60	34	2	3.0
Dearborn city, Wayne County	36 770	2.77	0.46	2 335	6 406	93.0	2.32	0.57	3 456	172	39.2
Dearborn Heights city, Wayne County	23 276	2.53	0.44	1 567	5 781	97.4	2.14	0.52	1 107	119	34.8
Decatur village, Van Buren County	700	2.36	0.38	38	128	94.4	2.70	0.55	90	-	34.6
Decatur township, Van Buren County	1 452	2.55	0.42	98	240	87.1	2.97	0.61	161	-	27.7
Deckerville village, Sanilac County	370	2.51	0.41	22	32	87.2	1.89	0.48	33	-	42.3
Deep River township, Arenac County	843	2.56	0.43	60	93	83.0	2.39	0.50	38	5	-
Deerfield township, Isabella County	1 107	2.87	0.42	76	81	92.8	2.13	0.43	29	2	11.8
Deerfield township, Lapeer County	1 919	3.04	0.49	183	172	89.7	2.38	0.52	36	-	-
Deerfield village, Lenawee County	357	2.90	0.44	19	61	97.9	2.57	0.51	17	2	19.1
Deerfield township, Lenawee County	605	2.83	0.42	28	103	96.8	2.93	0.52	22	4	11.9
Deerfield township, Livingston County	1 386	3.05	0.45	86	93	93.4	1.39	0.22	23	11	-
Deerfield township, Mecosta County	528	3.00	0.48	34	61	74.7	3.87	0.71	30	2	-
Delaware township, Sanilac County	359	2.54	0.40	15	66	92.9	2.63	0.43	11	-	-
Delhi charter township, Ingham County	8 561	2.81	0.44	786	565	84.2	1.94	0.46	936	-	55.7
Delta charter township, Eaton County	12 540	2.68	0.38	825	916	94.4	1.75	0.44	2 050	22	82.1
Denmark township, Tuscola County	1 265	2.61	0.42	108	241	80.0	2.06	0.49	65	10	29.8
Denton township, Roscommon County	2 632	2.20	0.38	175	94	87.8	2.17	0.54	220	-	30.0
Denver township, Isabella County	410	2.77	0.45	25	37	79.5	2.24	0.48	12	-	-
Denver township, Newaygo County	745	2.80	0.47	85	68	67.7	2.44	0.55	46	2	28.0
Detour township, Chippewa County	412	2.09	0.37	27	67	89.6	1.83	0.42	28	-	14.9
De Tour Village village, Chippewa County	197	1.97	0.35	16	38	87.0	1.61	0.38	24	-	19.4
Detroit city, Wayne County	336 428	2.87	0.46	11 469	42 890	92.1	2.65	0.57	44 145	4 444	30.7
Detroit Beach CDP, Monroe County	804	2.98	0.53	96	102	100.0	2.17	0.44	75	-	-
De Witt city, Clinton County	1 644	3.10	0.41	92	89	97.8	2.32	0.50	133	-	54.3
De Witt township, Clinton County	4 820	2.57	0.39	474	612	80.1	2.06	0.47	390	7	44.8
Dexter village, Washtenaw County	1 007	2.40	0.40	131	96	91.8	2.35	0.55	150	4	38.3
Dexter township, Washtenaw County	1 863	2.88	0.42	120	88	98.1	2.00	0.43	80	16	-
Dickson township, Manistee County	367	2.43	0.42	40	32	84.7	2.57	0.55	22	3	-
Dimondale village, Eaton County	473	2.91	0.43	22	68	98.5	1.98	0.41	21	-	-
Dorr township, Allegan County	2 100	3.19	0.47	231	238	92.7	2.16	0.41	30	-	5.2
Douglas village, Allegan County	571	2.09	0.33	75	43	76.2	1.47	0.33	52	2	15.6
Douglass township, Montcalm County	891	2.60	0.42	58	79	79.8	3.33	0.70	48	-	-
Dover township, Lake County	132	2.03	0.37	11	19	86.1	2.29	0.43	2	-	-
Dover township, Lenawee County	652	2.79	0.41	37	77	87.1	2.62	0.49	36	7	1.9
Dover township, Otsego County	221	2.86	0.45	23	13	89.8	2.16	0.47	7	-	-
Dowagiac city, Cass County	2 395	2.55	0.40	110	324	94.0	2.31	0.52	391	-	37.7
Doyle township, Schoolcraft County	265	2.49	0.43	19	21	86.8	2.73	0.48	-	2	-
Drummond township, Chippewa County	473	2.19	0.39	61	30	88.3	2.09	0.57	16	3	13.0
Dryden village, Lapeer County	292	2.82	0.44	41	31	80.7	2.94	0.54	17	-	6.3
Dryden township, Lapeer County	1 586	2.96	0.45	145	90	95.2	2.18	0.37	44	8	2.6
Duncan township, Houghton County	145	1.82	0.33	8	36	84.7	2.29	0.36	6	2	-
Dundee village, Monroe County	1 372	2.74	0.43	145	170	78.0	2.17	0.49	189	8	54.2
Dundee township, Monroe County	2 367	2.82	0.44	194	353	89.1	2.21	0.47	207	16	47.3
Duplain township, Clinton County	866	2.79	0.41	44	195	95.5	2.22	0.46	53	3	11.1
Durand city, Shiawassee County	1 452	2.73	0.45	66	170	96.2	2.31	0.56	179	-	35.9
Dwight township, Huron County	353	2.76	0.45	16	69	90.8	1.97	0.33	11	3	13.6
Eagle village, Clinton County	44	2.29	0.35	3	8	97.6	2.50	0.50	2	-	-
Eagle township, Clinton County	851	2.80	0.41	50	107	99.4	1.53	0.31	24	-	7.3
Eagle Harbor township, Keweenaw County	128	1.93	0.35	22	11	100.0	1.00	0.20	-	-	-
East Bay township, Grand Traverse County	3 683	2.71	0.43	339	209	94.5	2.60	0.54	336	8	11.7
East China township, St. Clair County	1 467	2.63	0.42	111	136	96.0	1.42	0.42	87	-	61.7

Table 24. **Owner and Renter Household Characteristics: 2000**—Con.

[Data based on a sample (except Tables 65-68). For information on confidentiality protection, coverage, sampling error, and nonsampling error, see Appendix G.
For location of definitions, see "How to Use This Census Report"]

State County Place and County Subdivision	Occupied housing units	Owner-occupied housing units: Average household size	Occupants per room	Year householder moved into unit: 1999 to March 2000	1969 or earlier	Percent 1 unit, detached or attached	Renter-occupied housing units: Average household size	Occupants per room	Year householder moved into unit: 1999 to March 2000	1969 or earlier	Percent 5 or more units in structure
PLACE AND COUNTY SUBDIVISION—Con.											
East Grand Rapids city, Kent County	3 834	2.87	0.36	308	369	97.4	1.89	0.35	55	-	28.0
East Jordan city, Charlevoix County	952	2.76	0.46	72	102	88.8	2.35	0.57	168	-	39.5
Eastlake village, Manistee County	186	2.27	0.38	9	48	93.4	3.20	0.61	8	-	-
East Lansing city	14 426	2.49	0.35	490	689	94.6	2.10	0.56	6 334	21	75.0
Clinton County (part)	-	-	(X)	-	-	(X)	-	(X)	-	-	(X)
Ingham County (part)	14 426	2.49	0.35	490	689	94.6	2.10	0.56	6 334	21	75.0
Easton township, Ionia County	1 091	2.62	0.43	66	152	72.2	2.44	0.52	55	9	-
Eastpointe city, Macomb County	13 595	2.57	0.46	1 022	2 921	97.1	2.01	0.49	453	20	45.6
East Tawas city, Iosco County	1 401	2.25	0.36	106	131	97.4	1.90	0.51	167	6	47.1
Eastwood CDP, Kalamazoo County	2 572	2.42	0.41	205	358	95.0	2.09	0.52	422	-	58.6
Eaton township, Eaton County	1 553	2.74	0.43	77	131	86.0	2.81	0.50	37	-	-
Eaton Rapids city, Eaton County	2 061	2.66	0.40	134	155	91.4	2.22	0.55	253	-	40.6
Eaton Rapids township, Eaton County	1 332	2.92	0.45	123	42	96.6	2.66	0.52	26	-	-
Eau Claire village, Berrien County	231	2.86	0.47	15	22	96.4	2.91	0.59	24	1	-
Echo township, Antrim County	360	2.59	0.42	34	42	83.0	2.72	0.56	9	3	-
Eckford township, Calhoun County	481	2.65	0.40	26	95	96.3	2.86	0.51	2	10	-
Ecorse city, Wayne County	4 339	2.58	0.45	212	922	91.4	2.57	0.58	433	44	14.9
Eden township, Lake County	179	1.91	0.40	25	8	59.7	2.49	0.65	18	-	20.0
Eden township, Mason County	220	2.94	0.46	21	29	93.9	2.57	0.43	12	-	-
Edenville township, Midland County	988	2.68	0.44	96	82	81.2	1.50	0.32	38	-	-
Edgemont Park CDP, Ingham County	1 066	2.31	0.38	118	172	100.0	1.96	0.49	71	7	60.7
Edmore village, Montcalm County	493	2.56	0.40	26	47	90.8	2.36	0.56	57	2	53.4
Edwards township, Ogemaw County	539	2.51	0.43	42	35	92.9	3.15	0.62	18	4	-
Edwardsburg village, Cass County	510	2.34	0.40	32	52	64.5	2.00	0.45	57	-	27.0
Egelston township, Muskegon County	3 455	2.80	0.48	536	330	70.1	2.33	0.47	84	11	-
Elba township, Gratiot County	535	2.73	0.43	40	114	84.4	2.22	0.44	27	8	-
Elba township, Lapeer County	1 932	2.80	0.44	125	220	94.6	2.75	0.57	45	-	2.2
Elberta village, Benzie County	194	2.34	0.39	13	37	83.2	3.42	0.81	21	-	-
Elbridge township, Oceana County	345	2.67	0.44	23	45	83.4	4.31	0.88	17	4	3.2
Elk township, Lake County	420	2.05	0.40	33	14	80.4	3.41	0.72	19	-	-
Elk township, Sanilac County	564	2.77	0.44	28	86	92.0	2.65	0.52	30	-	15.0
Elkland township, Tuscola County	1 477	2.43	0.39	111	190	90.3	2.31	0.54	107	-	23.7
Elk Rapids village, Antrim County	773	2.24	0.37	50	78	88.9	2.08	0.54	81	-	39.6
Elk Rapids township, Antrim County	1 203	2.22	0.36	82	89	92.0	2.31	0.57	111	-	31.5
Elkton village, Huron County	369	2.29	0.37	16	86	97.1	2.33	0.51	43	-	34.0
Ellington township, Tuscola County	488	2.63	0.42	52	33	85.7	2.98	0.53	19	4	-
Ellis township, Cheboygan County	188	2.66	0.47	6	6	82.9	4.00	0.72	3	-	-
Ellsworth village, Antrim County	179	2.59	0.41	22	22	88.6	2.79	0.53	14	-	5.1
Ellsworth township, Lake County	322	2.82	0.48	26	27	73.7	1.63	0.37	27	-	-
Elmer township, Oscoda County	399	2.88	0.48	40	23	84.5	2.32	0.44	19	-	-
Elmer township, Sanilac County	282	2.78	0.45	13	45	89.3	2.36	0.39	3	2	-
Elmira township, Otsego County	547	2.85	0.44	72	35	94.5	2.42	0.44	14	-	-
Elm River township, Houghton County	66	2.32	0.42	3	7	80.6	2.75	0.55	-	-	-
Elmwood charter township, Leelanau County	1 717	2.57	0.40	174	142	91.7	2.26	0.49	88	2	3.7
Elmwood township, Tuscola County	471	2.64	0.41	22	73	90.3	2.52	0.47	16	7	17.7
Elsie village, Clinton County	414	2.68	0.40	15	83	92.4	2.06	0.47	36	-	18.6
Ely township, Marquette County	716	2.82	0.49	47	78	82.7	2.46	0.56	21	2	-
Emerson township, Gratiot County	353	2.70	0.40	16	80	89.7	2.75	0.47	20	6	-
Emmett township, Calhoun County	4 856	2.69	0.44	329	603	90.0	1.75	0.46	457	-	60.9
Emmett village, St. Clair County	85	3.05	0.46	10	20	100.0	2.78	0.51	-	-	22.2
Emmett township, St. Clair County	825	3.05	0.47	106	77	91.4	3.40	0.56	21	-	3.6
Empire village, Leelanau County	187	2.10	0.35	14	18	97.1	1.79	0.39	14	-	18.8
Empire township, Leelanau County	497	2.27	0.37	32	47	94.4	1.87	0.41	18	2	10.7
Ensign township, Delta County	334	2.34	0.40	14	42	95.0	1.88	0.45	4	-	-
Ensley township, Newaygo County	853	2.94	0.46	67	68	78.4	2.58	0.44	5	4	-
Enterprise township, Missaukee County	70	2.16	0.36	6	8	77.6	3.57	0.77	3	-	-
Erie township, Monroe County	1 789	2.68	0.43	160	317	84.4	2.96	0.61	85	-	9.2
Erwin township, Gogebic County	152	2.53	0.45	6	39	94.6	1.25	0.25	-	-	-
Escanaba city, Delta County	5 791	2.35	0.37	248	837	84.9	1.89	0.44	732	32	37.7
Escanaba township, Delta County	1 302	2.84	0.45	55	148	87.7	1.07	0.22	42	-	-
Essex township, Clinton County	636	2.89	0.42	23	105	94.9	2.99	0.53	31	4	18.3
Essexville city, Bay County	1 487	2.58	0.41	82	417	99.6	2.05	0.43	47	5	3.6
Estral Beach village, Monroe County	178	2.65	0.45	13	21	100.0	2.46	0.52	8	2	-
Eureka township, Montcalm County	1 199	2.86	0.44	121	131	90.9	2.36	0.46	32	2	-
Evangeline township, Charlevoix County	302	2.57	0.39	25	21	97.1	2.48	0.57	8	2	-
Evart city, Osceola County	698	2.56	0.39	30	53	93.4	2.25	0.49	135	2	35.2
Evart township, Osceola County	559	2.63	0.45	37	28	77.6	3.00	0.54	41	-	-
Eveline township, Charlevoix County	632	2.55	0.40	61	64	92.4	2.32	0.43	28	3	-
Everett township, Newaygo County	686	2.91	0.50	56	39	70.5	2.53	0.52	43	2	1.6
Evergreen township, Montcalm County	1 117	2.67	0.46	87	80	79.4	2.11	0.47	96	4	19.9
Evergreen township, Sanilac County	344	2.81	0.46	27	42	85.5	3.23	0.60	15	4	-
Ewing township, Marquette County	68	2.27	0.46	10	13	78.1	1.75	0.35	-	-	-
Excelsior township, Kalkaska County	320	2.50	0.46	25	6	77.9	2.90	0.58	23	5	-
Exeter township, Monroe County	1 262	2.98	0.45	59	196	98.5	2.67	0.47	42	3	1.7
Fabius township, St. Joseph County	1 326	2.52	0.41	86	130	87.9	2.21	0.39	53	9	3.4
Fairbanks township, Delta County	139	2.40	0.43	7	21	88.4	1.44	0.31	2	-	-
Fairfield township, Lenawee County	620	2.85	0.43	27	108	89.9	2.34	0.40	37	10	-
Fairfield township, Shiawassee County	276	2.77	0.43	12	62	95.8	2.77	0.44	16	4	5.1
Fairgrove village, Tuscola County	232	2.60	0.42	11	29	88.0	2.34	0.50	24	3	-
Fairgrove township, Tuscola County	647	2.58	0.39	27	111	93.6	2.63	0.53	54	9	-
Fairhaven township, Huron County	545	2.38	0.40	55	90	80.4	2.05	0.38	23	2	-
Fair Plain CDP, Berrien County	3 283	2.47	0.40	135	403	98.7	2.17	0.49	404	6	54.1
Fairplain township, Montcalm County	618	2.88	0.47	51	64	78.6	2.70	0.51	32	3	-
Faithorn township, Menominee County	82	2.52	0.46	6	10	85.4	-	(X)	-	-	(X)
Farmington city, Oakland County	4 825	2.44	0.37	263	384	91.8	1.59	0.46	543	14	87.5
Farmington Hills city, Oakland County	33 559	2.74	0.38	2 083	1 795	93.5	1.73	0.46	5 047	71	77.9

Table 24. **Owner and Renter Household Characteristics: 2000**—Con.

[Data based on a sample (except Tables 65-68). For information on confidentiality protection, coverage, sampling error, and nonsampling error, see Appendix G.
For location of definitions, see "How to Use This Census Report"]

State County Place and County Subdivision	Occupied housing units	Owner-occupied housing units: Average household size	Occupants per room	Year householder moved into unit: 1999 to March 2000	1969 or earlier	Percent 1 unit, detached or attached	Renter-occupied housing units: Average household size	Occupants per room	Year householder moved into unit: 1999 to March 2000	1969 or earlier	Percent 5 or more units in structure
PLACE AND COUNTY SUBDIVISION—Con.											
Farwell village, Clare County	378	2.43	0.42	26	39	71.1	1.95	0.50	56	2	49.6
Fawn River township, St. Joseph County	613	2.65	0.42	57	88	89.6	2.85	0.56	25	-	2.4
Fayette township, Hillsdale County	1 297	2.56	0.39	96	149	87.2	2.20	0.47	107	8	39.4
Felch township, Dickinson County	271	2.79	0.49	11	31	90.3	2.15	0.50	11	2	33.3
Fennville city, Allegan County	483	2.95	0.50	74	35	60.6	2.84	0.64	65	-	30.4
Fenton city, Genesee County	4 335	2.53	0.41	401	234	89.1	2.07	0.50	636	9	65.3
Fenton township, Genesee County	4 883	2.68	0.40	631	344	92.8	2.12	0.45	121	-	3.2
Ferndale city, Oakland County	9 872	2.38	0.41	770	1 257	98.5	1.86	0.43	1 101	43	30.5
Ferris township, Montcalm County	495	2.83	0.47	71	35	75.9	2.45	0.50	19	2	-
Ferry township, Oceana County	469	2.67	0.46	29	32	70.0	2.69	0.54	11	-	-
Ferrysburg city, Ottawa County	1 302	2.40	0.38	102	101	87.4	1.91	0.48	128	-	11.7
Fife Lake village, Grand Traverse County	198	2.17	0.39	23	2	85.0	3.79	0.84	15	-	7.9
Fife Lake township, Grand Traverse County	571	2.30	0.40	67	16	81.4	3.07	0.69	29	2	21.0
Filer charter township, Manistee County	894	2.53	0.40	29	233	98.1	2.23	0.40	25	-	-
Fillmore township, Allegan County	950	2.90	0.43	80	89	86.9	3.03	0.65	58	-	8.9
Flat Rock city, Wayne County	3 181	2.77	0.46	282	286	70.1	2.35	0.58	357	-	65.8
Flint city, Genesee County	48 744	2.51	0.43	2 317	5 973	94.7	2.52	0.55	7 501	333	23.5
Flint township, Genesee County	13 975	2.54	0.41	810	1 607	84.4	1.98	0.49	1 488	18	65.1
Florence township, St. Joseph County	506	2.84	0.43	29	83	83.8	2.91	0.52	21	2	-
Flowerfield township, St. Joseph County	559	2.78	0.44	35	56	86.8	2.57	0.44	19	4	-
Flushing city, Genesee County	3 435	2.60	0.38	203	408	97.4	1.55	0.38	194	18	48.5
Flushing township, Genesee County	3 722	2.76	0.42	431	358	86.8	2.07	0.40	66	7	18.8
Flynn township, Sanilac County	334	3.19	0.49	40	51	90.9	2.70	0.52	21	4	-
Ford River township, Delta County	921	2.58	0.44	89	129	92.9	1.74	0.39	24	12	16.0
Forest township, Cheboygan County	422	2.34	0.43	37	40	81.1	3.48	0.83	30	1	-
Forest township, Genesee County	1 706	2.79	0.43	129	218	94.8	2.59	0.53	65	-	16.9
Forest township, Missaukee County	439	2.53	0.44	25	15	70.6	2.36	0.50	62	5	-
Forester township, Sanilac County	488	2.28	0.40	39	37	84.5	2.15	0.42	14	8	8.3
Forest Hills CDP, Kent County	7 106	3.01	0.38	794	476	98.8	1.64	0.27	159	6	29.1
Forest Home township, Antrim County	783	2.36	0.37	54	89	96.5	2.14	0.41	24	-	9.6
Forestville village, Sanilac County	51	2.18	0.41	-	12	100.0	1.50	0.38	2	-	-
Fork township, Mecosta County	672	2.44	0.43	23	64	75.3	2.57	0.63	39	-	13.9
Forsyth township, Marquette County	2 027	2.44	0.42	98	201	80.5	2.32	0.46	323	6	30.5
Fort Gratiot township, St. Clair County	4 080	2.73	0.41	378	392	89.7	1.80	0.44	377	-	60.8
Foster township, Ogemaw County	362	2.28	0.43	43	12	92.1	2.15	0.49	19	-	-
Fountain village, Mason County	78	2.33	0.37	2	22	92.5	2.82	0.53	7	-	-
Fowler village, Clinton County	424	2.84	0.44	24	53	100.0	1.92	0.44	27	2	26.0
Fowlerville village, Livingston County	1 156	2.74	0.47	77	68	72.2	2.19	0.52	161	-	38.7
Frankenlust township, Bay County	1 053	2.48	0.38	81	190	91.6	1.89	0.43	55	4	34.3
Frankenmuth city, Saginaw County	2 118	2.50	0.39	124	225	95.2	1.47	0.36	224	13	70.4
Frankenmuth township, Saginaw County	733	2.82	0.39	33	188	99.2	2.56	0.41	22	9	-
Frankfort city, Benzie County	666	2.05	0.33	35	95	85.7	2.10	0.48	65	8	36.2
Franklin township, Clare County	340	2.44	0.45	40	16	73.9	3.35	0.69	8	-	-
Franklin township, Houghton County	510	2.73	0.45	34	70	88.9	2.49	0.53	27	4	15.9
Franklin township, Lenawee County	1 067	2.82	0.43	89	90	92.2	2.39	0.41	21	-	-
Franklin village, Oakland County	1 073	2.72	0.34	126	147	100.0	2.94	0.40	13	-	-
Fraser township, Bay County	1 292	2.63	0.43	54	221	97.3	2.39	0.56	45	9	-
Fraser city, Macomb County	6 062	2.73	0.46	340	679	93.3	1.81	0.46	461	6	64.8
Frederic township, Crawford County	547	2.39	0.41	49	42	82.7	2.92	0.64	33	-	7.6
Fredonia township, Calhoun County	675	2.54	0.41	27	94	84.7	2.48	0.46	41	5	7.6
Freedom township, Washtenaw County	562	2.62	0.38	35	74	95.3	2.26	0.43	18	2	9.9
Freeland CDP, Saginaw County	1 439	2.73	0.42	206	147	93.1	2.15	0.46	117	-	19.2
Freeman township, Clare County	469	2.33	0.43	69	16	79.5	3.36	0.65	16	-	4.5
Freeport village, Barry County	159	2.84	0.44	10	25	95.3	1.65	0.29	8	-	-
Free Soil village, Mason County	80	2.29	0.36	6	23	80.9	3.33	0.59	1	-	-
Free Soil township, Mason County	331	2.44	0.39	22	74	83.3	3.03	0.55	11	-	-
Fremont township, Isabella County	487	2.88	0.46	48	60	84.8	2.31	0.53	23	-	-
Fremont city, Newaygo County	1 802	2.53	0.40	107	144	76.4	1.97	0.50	246	-	45.8
Fremont township, Saginaw County	734	2.90	0.44	47	112	92.6	2.46	0.43	7	6	-
Fremont township, Sanilac County	307	2.88	0.44	10	37	86.8	3.10	0.54	13	1	-
Fremont township, Tuscola County	1 273	2.69	0.44	145	168	82.5	2.82	0.60	72	-	14.1
Frenchtown township, Monroe County	7 738	2.79	0.47	827	764	75.7	2.14	0.52	802	39	53.2
Friendship township, Emmet County	329	2.63	0.42	28	22	91.0	1.51	0.31	17	-	-
Frost township, Clare County	497	2.10	0.40	38	22	72.5	2.74	0.56	22	-	-
Fruitland township, Muskegon County	1 847	2.77	0.42	170	140	97.5	3.53	0.65	93	-	4.1
Fruitport village, Muskegon County	455	2.65	0.41	28	79	98.2	2.04	0.43	40	3	15.3
Fruitport charter township, Muskegon County	4 446	2.80	0.43	364	685	95.3	2.81	0.55	171	3	2.8
Fulton township, Gratiot County	882	2.66	0.39	81	107	92.5	2.84	0.53	64	7	12.0
Gaastra city, Iron County	148	2.24	0.40	6	58	94.4	2.30	0.47	9	2	-
Gagetown village, Tuscola County	148	2.58	0.42	8	29	90.0	2.32	0.53	7	-	36.8
Gaines village, Genesee County	145	2.99	0.48	4	12	94.6	1.58	0.33	17	-	33.3
Gaines township, Genesee County	2 273	2.90	0.45	186	247	93.8	2.28	0.43	37	-	19.3
Gaines township, Kent County	7 467	2.85	0.44	664	328	71.6	2.12	0.50	866	27	75.9
Galesburg city, Kalamazoo County	765	2.59	0.44	66	49	63.1	2.17	0.58	98	1	47.8
Galien village, Berrien County	219	2.66	0.43	13	32	96.5	2.50	0.51	22	-	-
Galien township, Berrien County	619	2.66	0.43	41	116	92.4	2.20	0.40	24	-	-
Ganges township, Allegan County	980	2.46	0.39	106	104	83.6	2.82	0.57	33	-	-
Garden village, Delta County	106	2.31	0.35	4	18	95.6	1.87	0.32	2	-	-
Garden township, Delta County	338	2.36	0.39	28	38	91.0	1.88	0.35	4	-	-
Garden City city, Wayne County	11 479	2.71	0.48	693	2 495	99.4	2.04	0.51	393	19	56.5
Garfield township, Bay County	604	2.86	0.48	27	107	93.2	2.81	0.53	11	-	-
Garfield township, Clare County	848	2.26	0.42	88	46	75.3	2.46	0.51	58	7	-
Garfield township, Grand Traverse County	5 680	2.40	0.40	561	223	70.5	1.83	0.44	670	-	57.7
Garfield township, Kalkaska County	325	2.42	0.45	30	19	78.0	2.48	0.57	8	2	-
Garfield township, Mackinac County	567	2.20	0.36	38	43	93.3	2.38	0.46	27	6	-
Garfield township, Newaygo County	849	2.97	0.48	66	72	87.2	2.06	0.51	48	-	41.7
Gaylord city, Otsego County	1 569	2.55	0.42	143	128	82.3	1.93	0.50	418	-	39.3
Genesee township, Genesee County	9 169	2.63	0.45	823	1 431	73.5	2.52	0.56	457	34	11.5

Table 24. **Owner and Renter Household Characteristics: 2000**—Con.

[Data based on a sample (except Tables 65-68). For information on confidentiality protection, coverage, sampling error, and nonsampling error, see Appendix G. For location of definitions, see "How to Use This Census Report"]

State County Place and County Subdivision	Occupied housing units	Owner-occupied housing units: Average household size	Occupants per room	Year householder moved into unit: 1999 to March 2000	1969 or earlier	Percent 1 unit, detached or attached	Renter-occupied housing units: Average household size	Occupants per room	Year householder moved into unit: 1999 to March 2000	1969 or earlier	Percent 5 or more units in structure
PLACE AND COUNTY SUBDIVISION—Con.											
Geneva township, Midland County	436	2.60	0.43	39	61	82.4	2.73	0.56	14	-	-
Geneva township, Van Buren County	1 395	2.64	0.45	192	92	60.8	3.58	0.72	49	-	-
Genoa township, Livingston County	5 834	2.82	0.42	837	190	83.0	2.04	0.43	378	-	39.8
Georgetown township, Ottawa County	14 080	3.07	0.43	1 234	1 063	95.3	2.17	0.53	916	16	62.0
Germfask township, Schoolcraft County	199	2.43	0.44	8	33	82.2	1.86	0.46	2	-	-
Gerrish township, Roscommon County	1 332	2.26	0.38	152	103	91.5	2.63	0.53	42	6	7.0
Gibraltar city, Wayne County	1 728	2.62	0.42	161	159	97.6	2.02	0.47	191	-	64.9
Gibson township, Bay County	398	2.85	0.49	22	40	82.7	2.70	0.50	5	2	-
Gilead township, Branch County	255	2.88	0.45	11	31	88.1	1.93	0.48	36	-	37.7
Gilford township, Tuscola County	319	2.68	0.42	2	80	93.5	2.50	0.41	10	4	-
Gilmore township, Benzie County	343	2.45	0.41	25	47	82.2	3.18	0.71	24	2	-
Gilmore township, Isabella County	510	2.54	0.44	36	26	80.8	2.63	0.53	11	-	-
Girard township, Branch County	709	2.54	0.39	40	93	87.1	2.34	0.40	21	7	-
Gladstone city, Delta County	2 126	2.59	0.42	226	306	87.5	1.50	0.39	230	6	41.4
Gladwin city, Gladwin County	1 235	2.45	0.39	91	104	90.1	2.00	0.48	102	-	50.7
Gladwin township, Gladwin County	338	3.07	0.50	30	44	81.6	2.79	0.54	9	2	-
Glen Arbor township, Leelanau County	395	2.03	0.31	14	30	93.2	2.24	0.44	15	8	9.8
Gobles city, Van Buren County	310	2.68	0.42	27	32	94.8	2.42	0.53	38	-	35.3
Golden township, Oceana County	713	2.46	0.42	45	67	79.4	2.78	0.58	52	6	-
Goodar township, Ogemaw County	226	2.17	0.41	17	19	88.9	2.20	0.49	2	-	-
Goodland township, Lapeer County	589	2.97	0.46	57	68	93.1	2.75	0.60	30	4	-
Goodrich village, Genesee County	495	2.86	0.44	65	25	98.8	1.76	0.43	21	-	38.0
Goodwell township, Newaygo County	190	2.98	0.51	16	17	78.6	3.05	0.52	12	-	-
Gore township, Huron County	67	2.11	0.39	3	14	78.5	1.00	0.25	-	-	-
Gourley township, Menominee County	167	2.50	0.40	12	29	88.3	2.87	0.54	6	2	26.7
Grand Beach village, Berrien County	112	1.85	0.27	8	19	100.0	3.80	0.72	4	-	-
Grand Blanc city, Genesee County	3 537	2.62	0.36	214	189	97.2	1.79	0.47	664	8	79.5
Grand Blanc township, Genesee County	11 798	2.74	0.40	1 231	919	89.8	1.85	0.45	1 451	9	77.2
Grand Haven city, Ottawa County	4 975	2.40	0.38	330	584	83.5	1.71	0.41	737	-	33.7
Grand Haven township, Ottawa County	4 648	2.97	0.44	575	360	89.1	1.81	0.40	140	-	5.5
Grand Island township, Alger County	19	2.05	0.30	2	2	100.0	-	(X)	-	-	(X)
Grand Ledge city	3 267	2.56	0.39	230	234	86.1	2.04	0.47	520	-	51.8
Clinton County (part)	4	2.00	0.33	-	-	100.0	-	(X)	-	-	(X)
Eaton County (part)	3 263	2.56	0.39	230	234	86.1	2.04	0.47	520	-	51.8
Grand Rapids city, Kent County	73 291	2.73	0.41	4 558	7 507	92.8	2.33	0.54	12 554	372	38.8
Grand Rapids charter township, Kent County	4 836	2.87	0.38	415	443	96.7	2.07	0.52	206	14	53.2
Grandville city, Kent County	6 095	2.87	0.44	304	604	93.4	1.98	0.46	718	-	55.6
Grant township, Cheboygan County	426	2.30	0.41	25	29	88.2	2.65	0.60	37	-	3.7
Grant township, Clare County	1 140	2.57	0.43	87	95	80.1	2.86	0.60	51	-	6.4
Grant township, Grand Traverse County	368	2.57	0.43	35	45	83.0	2.47	0.56	10	-	-
Grant township, Huron County	310	2.60	0.42	33	42	86.0	3.18	0.56	15	7	-
Grant township, Iosco County	662	2.26	0.43	83	31	88.0	2.13	0.49	13	3	3.6
Grant township, Keweenaw County	79	1.82	0.33	4	11	100.0	2.18	0.40	4	-	18.2
Grant township, Mason County	328	2.64	0.46	29	41	86.9	3.02	0.62	15	-	-
Grant township, Mecosta County	291	2.65	0.42	29	35	84.7	1.45	0.30	5	4	-
Grant city, Newaygo County	324	2.79	0.44	23	42	86.2	2.28	0.56	20	2	42.4
Grant township, Newaygo County	1 078	2.98	0.49	115	121	76.5	2.91	0.64	40	16	-
Grant township, Oceana County	1 040	2.74	0.47	124	77	69.9	3.21	0.65	70	-	-
Grant township, St. Clair County	571	2.91	0.45	50	33	91.2	3.06	0.52	16	-	-
Grass Lake village, Jackson County	404	2.79	0.43	24	47	96.4	1.87	0.41	42	3	15.9
Grass Lake charter township, Jackson County	1 679	2.82	0.42	184	160	94.4	1.99	0.42	98	5	8.1
Grattan township, Kent County	1 232	2.86	0.41	113	95	97.4	2.32	0.39	29	-	-
Grayling city, Crawford County	834	2.34	0.36	44	76	97.4	2.17	0.57	184	-	40.0
Grayling township, Crawford County	2 416	2.56	0.42	212	106	88.1	2.44	0.55	142	-	-
Greater Galesburg CDP, Kalamazoo County	624	2.81	0.44	64	67	92.1	1.78	0.44	30	-	41.0
Green township, Alpena County	481	2.46	0.41	42	57	85.9	3.05	0.53	14	-	-
Green charter township, Mecosta County	1 235	2.67	0.41	81	65	84.9	2.24	0.47	135	-	-
Greenbush township, Alcona County	681	2.15	0.38	58	43	93.0	2.51	0.51	25	2	-
Greenbush township, Clinton County	743	2.87	0.43	44	109	97.9	2.20	0.37	20	11	3.3
Greendale township, Midland County	617	2.96	0.50	67	63	69.1	2.61	0.53	37	3	-
Green Lake township, Grand Traverse County	1 925	2.69	0.45	198	66	87.8	2.62	0.59	135	3	2.6
Greenland township, Ontonagon County	386	2.36	0.41	26	99	91.9	2.00	0.35	4	8	-
Greenleaf township, Sanilac County	277	2.89	0.46	12	41	81.6	2.81	0.59	13	2	-
Green Oak township, Livingston County	5 448	2.89	0.43	505	341	95.3	1.83	0.42	222	9	23.0
Greenville city, Montcalm County	3 294	2.54	0.40	199	279	88.3	2.02	0.47	527	16	44.2
Greenwood township, Clare County	453	2.41	0.43	35	15	70.9	2.66	0.61	11	-	-
Greenwood township, Oceana County	384	2.80	0.47	20	22	73.5	3.75	0.79	14	-	-
Greenwood township, Oscoda County	536	2.12	0.39	38	11	79.7	2.79	0.61	15	-	-
Greenwood township, St. Clair County	470	2.96	0.46	37	37	88.2	2.00	0.42	17	-	-
Greenwood township, Wexford County	192	2.90	0.48	21	8	76.7	2.63	0.47	-	-	-
Greilickville CDP, Leelanau County	631	2.28	0.38	68	73	94.9	2.10	0.49	42	-	9.9
Grim township, Gladwin County	47	2.33	0.43	2	3	87.5	2.57	0.60	2	-	-
Grosse Ile township, Wayne County	4 122	2.66	0.37	376	390	92.1	2.24	0.44	57	9	31.9
Grosse Ile CDP, Wayne County	4 122	2.66	0.37	376	390	92.1	2.24	0.44	57	9	31.9
Grosse Pointe city, Wayne County	2 388	2.52	0.34	187	244	89.2	1.71	0.31	129	7	8.1
Grosse Pointe township, Wayne County	1 018	2.70	0.32	49	169	100.0	2.56	0.37	14	-	-
Grosse Pointe Farms city, Wayne County	3 804	2.55	0.33	207	597	99.5	3.16	0.49	47	9	-
Grosse Pointe Park city, Wayne County	4 816	2.83	0.35	249	510	91.5	1.96	0.38	547	18	5.2
Grosse Pointe Shores village	1 054	2.66	0.31	53	177	100.0	2.52	0.37	14	-	-
Macomb County (part)	36	1.41	0.19	4	8	100.0	2.00	0.29	-	-	-
Wayne County (part)	1 018	2.70	0.32	49	169	100.0	2.56	0.37	14	-	-
Grosse Pointe Woods city, Wayne County	6 531	2.62	0.37	503	1 339	98.7	2.26	0.42	116	-	15.2
Grout township, Gladwin County	650	2.76	0.47	37	79	82.4	2.22	0.46	26	2	-
Groveland township, Oakland County	2 106	2.96	0.44	148	104	78.2	1.86	0.42	9	-	18.1
Gunplain township, Allegan County	2 118	2.78	0.42	166	203	84.8	2.32	0.45	102	-	4.6
Gustin township, Alcona County	371	2.31	0.41	24	27	83.9	2.11	0.49	17	4	27.8

Table 24. **Owner and Renter Household Characteristics: 2000**—Con.

[Data based on a sample (except Tables 65-68). For information on confidentiality protection, coverage, sampling error, and nonsampling error, see Appendix G.
For location of definitions, see "How to Use This Census Report"]

State County Place and County Subdivision	Occupied housing units	Owner-occupied housing units: Average household size	Occupants per room	Year householder moved into unit: 1999 to March 2000	1969 or earlier	Percent 1 unit, detached or attached	Renter-occupied housing units: Average household size	Occupants per room	Year householder moved into unit: 1999 to March 2000	1969 or earlier	Percent 5 or more units in structure
PLACE AND COUNTY SUBDIVISION—Con.											
Gwinn CDP, Marquette County	853	2.51	0.42	41	142	78.9	1.72	0.35	71	6	38.8
Hadley township, Lapeer County	1 573	2.94	0.45	85	92	99.5	3.34	0.41	17	-	-
Hagar township, Berrien County	1 639	2.45	0.38	111	224	96.2	2.30	0.51	181	26	6.2
Haight township, Ontonagon County	96	2.59	0.47	2	8	85.1	2.33	0.60	5	-	-
Hamburg township, Livingston County	7 073	2.90	0.42	869	310	95.4	2.36	0.47	140	-	9.4
Hamilton township, Clare County	810	2.45	0.46	57	48	89.2	2.42	0.54	21	-	2.8
Hamilton township, Gratiot County	177	2.57	0.42	15	36	93.5	2.38	0.44	11	3	-
Hamilton township, Van Buren County	568	2.79	0.46	51	83	77.3	2.54	0.49	11	8	-
Hamlin township, Eaton County	1 047	2.91	0.46	87	74	96.9	2.42	0.48	43	-	11.8
Hamlin township, Mason County	1 340	2.40	0.39	126	120	87.2	2.18	0.39	42	-	-
Hampton township, Bay County	4 137	2.60	0.44	199	518	90.1	1.83	0.47	588	6	73.0
Hamtramck city, Wayne County	8 033	2.75	0.45	463	1 067	71.4	2.72	0.61	1 505	147	11.4
Hancock city, Houghton County	1 772	2.45	0.37	77	232	94.7	1.86	0.43	372	6	38.3
Hancock township, Houghton County	154	2.65	0.44	6	13	92.1	1.73	0.37	3	-	-
Handy township, Livingston County	2 477	3.02	0.50	242	127	84.0	2.25	0.53	253	6	30.7
Hanover village, Jackson County	154	2.88	0.46	6	34	94.7	1.98	0.48	17	-	-
Hanover township, Jackson County	1 378	2.87	0.45	128	149	93.4	2.13	0.43	54	-	-
Hanover township, Wexford County	446	2.64	0.47	32	24	80.3	2.99	0.66	43	-	13.3
Harbor Beach city, Huron County	769	2.21	0.37	62	164	90.8	2.70	0.59	75	8	32.1
Harbor Springs city, Emmet County	734	2.09	0.34	32	108	85.2	2.00	0.45	93	3	24.5
Haring township, Wexford County	1 074	2.72	0.44	135	65	88.8	1.88	0.38	49	-	22.4
Harper Woods city, Wayne County	6 292	2.30	0.40	520	1 175	96.0	1.97	0.46	340	20	41.6
Harrietta village, Wexford County	56	2.56	0.40	5	2	76.0	2.67	0.62	4	2	-
Harris township, Menominee County	659	2.73	0.47	33	87	85.3	3.13	0.62	37	7	3.1
Harrison city, Clare County	864	2.30	0.39	37	64	89.6	2.11	0.55	112	2	52.0
Harrison CDP, Macomb County	10 719	2.46	0.41	794	707	85.0	1.85	0.46	1 374	-	69.6
Harrison township, Macomb County	10 719	2.46	0.41	794	707	85.0	1.85	0.46	1 374	-	69.6
Harrisville city, Alcona County	245	2.04	0.33	12	27	93.1	1.88	0.46	22	2	47.7
Harrisville township, Alcona County	547	2.28	0.37	39	50	90.4	3.48	0.75	13	-	-
Hart city, Oceana County	762	2.40	0.36	28	114	97.9	2.53	0.60	125	7	24.3
Hart township, Oceana County	699	2.71	0.43	35	97	84.0	3.18	0.62	58	2	-
Hartford city, Van Buren County	945	2.86	0.47	63	108	81.5	2.28	0.55	118	5	29.8
Hartford township, Van Buren County	1 094	2.88	0.49	53	114	74.9	2.75	0.59	93	-	22.7
Hartland township, Livingston County	3 741	2.94	0.42	500	120	91.0	2.31	0.47	64	-	-
Hartwick township, Osceola County	230	2.61	0.42	13	31	83.5	1.96	0.47	8	-	-
Harvey CDP, Marquette County	548	2.43	0.38	42	70	84.9	1.82	0.48	83	-	28.1
Haslett CDP, Ingham County	5 123	2.53	0.39	375	215	94.6	1.67	0.47	864	-	75.5
Hastings city, Barry County	2 808	2.81	0.42	166	191	97.1	1.93	0.44	370	-	31.1
Hastings charter township, Barry County	988	2.74	0.41	63	161	94.0	1.65	0.40	23	-	20.0
Hatton township, Clare County	324	2.65	0.43	22	23	74.6	2.50	0.55	16	2	25.0
Hawes township, Alcona County	520	2.16	0.40	41	66	91.9	2.38	0.57	11	2	-
Hay township, Gladwin County	614	2.30	0.45	46	59	71.6	2.43	0.56	20	-	-
Hayes township, Charlevoix County	770	2.45	0.40	98	54	80.8	2.37	0.50	15	3	-
Hayes township, Clare County	2 011	2.43	0.47	135	77	79.3	2.51	0.62	112	2	2.0
Hayes township, Otsego County	850	2.78	0.47	118	17	90.8	2.90	0.61	22	-	-
Haynes township, Alcona County	308	2.26	0.38	26	35	93.1	2.50	0.46	6	2	-
Hazel Park city, Oakland County	7 284	2.81	0.50	512	915	99.2	2.03	0.48	553	29	40.2
Hazelton township, Shiawassee County	811	2.83	0.45	35	133	99.0	2.20	0.41	35	9	13.9
Heath township, Allegan County	1 025	3.08	0.48	139	83	82.0	2.11	0.40	33	-	9.4
Hebron township, Cheboygan County	129	2.66	0.45	7	13	79.5	2.83	0.59	5	-	-
Helena township, Antrim County	403	2.12	0.36	21	30	95.6	2.00	0.50	13	3	-
Hematite township, Iron County	154	2.05	0.34	6	25	82.8	3.12	0.58	8	2	-
Hemlock CDP, Saginaw County	606	2.66	0.43	63	78	86.0	2.41	0.55	31	-	40.0
Henderson township, Wexford County	70	2.34	0.40	4	12	77.9	1.00	0.14	-	-	-
Hendricks township, Mackinac County	76	2.29	0.44	5	-	75.8	3.60	0.82	4	-	-
Henrietta township, Jackson County	1 631	2.82	0.45	146	187	87.1	2.85	0.55	64	-	-
Hersey village, Osceola County	142	2.60	0.40	15	16	81.0	2.86	0.47	9	-	-
Hersey township, Osceola County	702	2.64	0.44	87	40	72.9	2.52	0.52	33	4	-
Hesperia village	390	2.66	0.43	21	36	93.7	2.10	0.48	60	-	47.4
Newaygo County (part)	149	2.75	0.43	12	16	92.3	1.88	0.44	19	-	60.3
Oceana County (part)	241	2.62	0.43	9	20	94.5	2.26	0.50	41	-	37.7
Hiawatha township, Schoolcraft County	560	2.42	0.41	35	53	92.3	1.84	0.37	12	-	-
Higgins township, Roscommon County	820	2.35	0.41	51	82	93.9	2.09	0.54	88	-	39.3
Highland township, Oakland County	6 777	2.87	0.45	774	339	82.8	2.33	0.55	155	-	38.9
Highland township, Osceola County	447	2.78	0.44	30	63	80.7	2.59	0.49	36	-	2.5
Highland Park city, Wayne County	6 199	2.83	0.41	51	872	89.0	2.39	0.53	980	82	48.5
Hill township, Ogemaw County	732	2.07	0.39	69	32	89.5	2.97	0.57	15	2	-
Hillman village, Montmorency County	272	2.08	0.37	14	27	81.3	1.97	0.46	42	1	44.8
Hillman township, Montmorency County	927	2.32	0.40	51	73	84.3	2.28	0.52	69	1	25.7
Hillsdale city, Hillsdale County	3 095	2.58	0.38	197	308	92.8	1.99	0.52	570	-	50.0
Hillsdale township, Hillsdale County	702	2.61	0.39	50	92	91.9	3.08	0.61	33	-	-
Hinton township, Mecosta County	373	2.61	0.42	20	43	82.3	2.79	0.55	25	4	-
Holland township, Missaukee County	85	2.10	0.38	3	10	77.5	2.00	0.43	3	-	-
Holland city	11 995	2.77	0.45	673	956	87.7	2.48	0.56	1 711	15	39.1
Allegan County (part)	2 709	2.43	0.40	162	197	76.0	2.54	0.58	322	-	51.9
Ottawa County (part)	9 286	2.88	0.46	511	759	91.4	2.47	0.56	1 389	15	36.1
Holland township, Ottawa County	9 739	3.06	0.49	1 196	600	84.1	2.40	0.58	1 434	8	48.0
Holly village, Oakland County	2 412	2.66	0.44	199	137	74.7	1.97	0.52	218	19	59.9
Holly township, Oakland County	3 733	2.72	0.43	328	261	84.4	2.22	0.54	271	19	51.5
Holmes township, Menominee County	129	2.32	0.43	4	12	75.5	2.53	0.47	7	2	-
Holt CDP, Ingham County	4 480	2.78	0.44	331	283	88.4	1.96	0.47	778	-	60.2
Holton township, Muskegon County	905	2.73	0.48	74	72	74.4	3.21	0.69	37	6	-
Home township, Montcalm County	1 034	2.62	0.41	59	126	86.8	2.42	0.51	81	2	34.3
Home township, Newaygo County	103	2.57	0.46	7	17	75.6	3.15	0.53	1	2	-
Homer village, Calhoun County	716	2.91	0.44	70	85	73.1	1.93	0.43	59	4	42.7
Homer township, Calhoun County	1 117	2.89	0.44	87	161	76.2	2.01	0.42	80	4	35.8
Homer township, Midland County	1 452	2.73	0.43	68	274	93.3	2.48	0.49	84	8	-

Table 24. **Owner and Renter Household Characteristics: 2000**—Con.

[Data based on a sample (except Tables 65-68). For information on confidentiality protection, coverage, sampling error, and nonsampling error, see Appendix G.
For location of definitions, see "How to Use This Census Report"]

State County Place and County Subdivision	Occupied housing units	Owner-occupied housing units: Average household size	Occupants per room	Year householder moved into unit: 1999 to March 2000	1969 or earlier	Percent 1 unit, detached or attached	Renter-occupied housing units: Average household size	Occupants per room	Year householder moved into unit: 1999 to March 2000	1969 or earlier	Percent 5 or more units in structure
PLACE AND COUNTY SUBDIVISION—Con.											
Homestead township, Benzie County	782	2.53	0.43	73	52	84.4	2.87	0.59	31	2	-
Honor village, Benzie County	122	2.16	0.37	8	11	88.7	2.88	0.55	11	-	-
Hope township, Barry County	1 250	2.51	0.41	55	91	82.4	3.15	0.61	83	9	-
Hope township, Midland County	511	2.53	0.42	45	51	84.8	2.42	0.55	11	-	4.7
Hopkins village, Allegan County	219	2.72	0.39	11	48	93.3	2.71	0.58	21	-	39.0
Hopkins township, Allegan County	871	2.94	0.44	76	164	92.0	3.33	0.61	32	6	17.3
Horton township, Ogemaw County	399	2.43	0.45	23	22	75.6	2.82	0.63	16	-	-
Houghton city, Houghton County	2 086	2.54	0.37	81	119	96.9	2.28	0.56	691	6	58.5
Houghton township, Keweenaw County	44	1.53	0.26	2	8	100.0	3.88	0.70	2	-	-
Houghton Lake CDP, Roscommon County	1 651	2.23	0.40	81	163	86.2	2.20	0.52	174	-	12.4
Howard township, Cass County	2 469	2.51	0.42	184	523	92.4	2.82	0.55	104	5	4.5
Howard City village, Montcalm County	573	2.97	0.47	39	47	69.1	2.46	0.57	59	-	36.1
Howell city, Livingston County	3 856	2.65	0.43	427	189	74.5	1.82	0.47	751	7	66.5
Howell township, Livingston County	1 885	2.87	0.45	205	126	95.0	2.86	0.54	35	8	-
Hubbard Lake CDP, Alcona County	472	1.97	0.35	44	42	95.3	1.81	0.39	12	-	-
Hubbardston village	129	2.70	0.40	7	27	88.0	3.86	0.84	6	-	-
Clinton County (part)	11	3.09	0.49	-	4	72.7	-	(X)	-	-	(X)
Ionia County (part)	118	2.66	0.39	7	23	89.7	3.86	0.84	6	-	-
Hubbell CDP, Houghton County	422	2.36	0.37	24	100	96.7	2.62	0.49	24	2	-
Hudson township, Charlevoix County	205	2.84	0.46	14	17	80.4	1.82	0.50	7	-	-
Hudson city, Lenawee County	931	2.82	0.40	77	105	98.4	2.33	0.50	133	-	26.4
Hudson township, Lenawee County	595	2.58	0.40	49	85	82.3	2.17	0.42	17	2	-
Hudson township, Mackinac County	95	2.11	0.40	8	11	69.9	3.50	0.78	-	4	-
Hudsonville city, Ottawa County	2 546	3.01	0.48	191	179	77.3	1.67	0.37	207	-	58.5
Hulbert township, Chippewa County	86	2.41	0.41	5	16	84.9	2.15	0.60	2	1	-
Humboldt township, Marquette County	191	2.39	0.41	8	33	95.8	2.13	0.41	12	2	-
Hume township, Huron County	378	2.14	0.37	28	49	89.1	2.11	0.47	12	-	-
Huntington Woods city, Oakland County	2 381	2.59	0.35	129	384	99.7	2.24	0.34	30	-	-
Huron township, Huron County	196	2.30	0.37	15	23	72.5	2.00	0.29	6	-	-
Huron charter township, Wayne County	4 745	2.86	0.46	481	412	70.4	3.16	0.60	91	5	9.4
Ida township, Monroe County	1 622	2.98	0.44	89	265	99.2	3.54	0.61	54	18	2.8
Imlay township, Lapeer County	879	3.10	0.48	46	118	97.6	2.24	0.39	16	-	-
Imlay City city, Lapeer County	1 496	3.00	0.48	80	128	75.0	1.89	0.55	294	-	69.1
Independence township, Oakland County	11 745	2.90	0.41	1 326	621	93.5	1.95	0.46	1 125	6	72.0
Indianfields township, Tuscola County	2 502	2.53	0.41	137	248	84.5	1.97	0.47	199	-	27.4
Indian River CDP, Cheboygan County	931	2.20	0.38	106	47	90.2	2.02	0.50	81	6	30.7
Ingallston township, Menominee County	458	2.36	0.41	38	59	85.1	2.14	0.39	20	4	-
Ingersoll township, Midland County	1 072	2.81	0.43	70	140	93.7	1.99	0.46	76	4	37.4
Ingham township, Ingham County	725	2.86	0.43	54	79	96.0	2.46	0.46	17	4	4.0
Inkster city, Wayne County	11 169	2.88	0.51	392	1 717	98.1	2.38	0.61	1 611	44	50.0
Inland township, Benzie County	606	2.71	0.48	81	36	74.4	2.34	0.55	30	-	-
Interior township, Ontonagon County	185	2.01	0.37	14	55	81.3	2.50	0.43	4	3	-
Inverness township, Cheboygan County	933	2.48	0.40	70	135	85.2	2.19	0.45	42	7	9.0
Inwood township, Schoolcraft County	297	2.71	0.48	13	40	84.6	2.13	0.42	9	6	-
Ionia city, Ionia County	2 428	2.84	0.41	135	298	95.9	2.08	0.47	431	7	32.9
Ionia township, Ionia County	1 313	2.76	0.45	147	160	66.1	1.98	0.39	46	-	2.3
Iosco township, Livingston County	921	3.20	0.49	138	48	99.2	3.09	0.52	18	-	-
Ira township, St. Clair County	2 680	2.61	0.44	211	146	47.5	2.62	0.55	104	25	10.8
Iron Mountain city, Dickinson County	3 464	2.40	0.38	209	557	95.2	1.91	0.45	391	14	24.7
Iron River city, Iron County	873	2.03	0.33	28	176	93.1	2.15	0.47	74	3	14.2
Iron River township, Iron County	595	2.22	0.41	42	135	91.7	2.89	0.63	27	1	8.9
Ironwood city, Gogebic County	2 840	2.24	0.38	108	632	94.4	1.96	0.45	341	24	28.3
Ironwood township, Gogebic County	1 018	2.44	0.43	58	176	91.0	1.23	0.34	72	-	48.1
Irving township, Barry County	899	3.10	0.47	86	70	93.7	1.88	0.42	33	-	-
Isabella township, Isabella County	786	2.71	0.43	82	103	80.5	2.76	0.57	61	5	21.1
Ishpeming city, Marquette County	2 906	2.36	0.37	144	656	94.1	1.94	0.45	448	19	29.7
Ishpeming township, Marquette County	1 356	2.58	0.44	96	230	87.1	2.53	0.57	43	6	14.2
Ithaca city, Gratiot County	1 212	2.55	0.39	60	128	83.6	2.33	0.52	166	-	35.3
Jackson city, Jackson County	14 210	2.61	0.41	653	1 760	95.3	2.31	0.51	2 391	66	29.3
James township, Saginaw County	745	2.62	0.42	42	147	99.3	2.19	0.44	13	-	-
Jamestown charter township, Ottawa County	1 493	3.38	0.46	145	195	91.3	2.43	0.47	42	-	-
Jasper township, Midland County	417	2.72	0.46	36	55	75.8	2.97	0.59	9	2	-
Jefferson township, Cass County	898	2.66	0.41	61	99	89.0	2.24	0.46	64	-	12.5
Jefferson township, Hillsdale County	1 200	2.71	0.43	74	178	78.8	1.99	0.41	74	9	3.0
Jenison CDP, Ottawa County	5 966	2.92	0.43	497	729	94.1	2.31	0.57	150	6	36.0
Jerome township, Midland County	1 920	2.67	0.44	198	215	88.4	1.61	0.36	128	-	12.9
Johnstown township, Barry County	1 217	2.53	0.39	80	167	97.6	2.63	0.52	73	10	-
Jonesfield township, Saginaw County	652	2.65	0.40	21	154	99.1	2.35	0.47	37	4	16.9
Jonesville village, Hillsdale County	933	2.48	0.37	84	110	87.1	2.14	0.48	91	8	46.5
Jordan township, Antrim County	324	2.66	0.48	24	9	80.6	3.39	0.71	10	-	-
Joyfield township, Benzie County	285	2.60	0.43	25	17	74.8	3.70	0.72	10	2	-
Juniata township, Tuscola County	607	2.74	0.44	33	95	82.3	2.81	0.48	27	-	-
Kalamazoo city, Kalamazoo County	29 411	2.52	0.40	1 565	2 156	90.5	2.09	0.51	8 202	63	56.1
Kalamazoo township, Kalamazoo County	9 350	2.40	0.41	655	1 107	87.8	2.09	0.49	1 416	38	63.3
Kalamo township, Eaton County	622	2.79	0.43	33	88	89.6	2.64	0.46	22	2	4.5
Kaleva village, Manistee County	211	2.59	0.46	19	21	93.8	2.16	0.46	28	-	-
Kalkaska village, Kalkaska County	880	2.61	0.44	69	105	85.6	2.01	0.51	160	-	55.9
Kalkaska township, Kalkaska County	1 839	2.69	0.45	223	140	82.4	2.08	0.51	185	-	45.2
Kasson township, Leelanau County	546	2.79	0.45	45	28	93.6	2.69	0.52	41	-	7.4
Kawkawlin township, Bay County	1 910	2.67	0.44	121	320	85.7	2.22	0.48	73	-	18.3
Kearney township, Antrim County	670	2.50	0.42	51	45	88.5	1.76	0.46	47	-	32.4
Keego Harbor city, Oakland County	1 223	2.24	0.42	104	45	79.6	2.33	0.52	161	-	35.4
Keeler township, Van Buren County	870	2.57	0.42	35	120	91.2	3.31	0.73	64	-	8.7
Keene township, Ionia County	537	2.97	0.44	42	49	83.9	3.71	0.69	13	-	-
Kenockee township, St. Clair County	833	2.83	0.44	51	86	93.6	3.98	0.75	17	-	-
Kent City village, Kent County	370	3.05	0.51	7	26	67.5	2.04	0.50	43	-	37.6
Kentwood city, Kent County	18 453	2.75	0.43	1 469	869	85.0	1.94	0.51	3 415	14	75.1

Table 24. **Owner and Renter Household Characteristics: 2000**—Con.

[Data based on a sample (except Tables 65-68). For information on confidentiality protection, coverage, sampling error, and nonsampling error, see Appendix G.
For location of definitions, see "How to Use This Census Report"]

State County Place and County Subdivision	Occupied housing units	Owner-occupied housing units: Average household size	Occupants per room	Year householder moved into unit: 1999 to March 2000	1969 or earlier	Percent 1 unit, detached or attached	Renter-occupied housing units: Average household size	Occupants per room	Year householder moved into unit: 1999 to March 2000	1969 or earlier	Percent 5 or more units in structure
PLACE AND COUNTY SUBDIVISION—Con.											
Kimball township, St. Clair County	3 120	2.72	0.45	365	467	86.0	2.89	0.59	175	7	10.8
Kinde village, Huron County	209	2.76	0.46	19	33	90.2	1.67	0.31	8	-	22.2
Kinderhook township, Branch County	646	2.49	0.42	43	39	81.7	2.62	0.49	26	-	-
Kingsford city, Dickinson County	2 400	2.43	0.41	115	347	98.6	1.87	0.47	346	-	41.4
Kingsley village, Grand Traverse County	499	2.91	0.50	59	42	55.8	2.74	0.60	45	-	26.2
Kingston village, Tuscola County	171	2.85	0.46	17	25	96.5	2.78	0.57	21	2	34.5
Kingston township, Tuscola County	579	2.74	0.44	50	69	87.1	2.88	0.55	40	4	20.0
Kinross charter township, Chippewa County	1 160	2.72	0.43	47	12	88.7	3.12	0.57	278	2	0.4
K. I. Sawyer AFB CDP, Marquette County	510	-	(X)	-	-	(X)	2.87	0.53	342	-	12.2
Klacking township, Ogemaw County	249	2.33	0.41	14	16	90.0	3.57	0.65	10	4	-
Kochville township, Saginaw County	950	2.48	0.41	48	188	81.7	2.46	0.49	117	4	13.4
Koehler township, Cheboygan County	427	2.49	0.44	45	18	79.5	2.94	0.71	25	3	-
Koylton township, Tuscola County	558	2.93	0.48	33	68	88.3	2.24	0.50	33	4	-
Krakow township, Presque Isle County	299	2.16	0.39	10	50	90.8	1.56	0.28	8	-	-
Lafayette township, Gratiot County	236	2.59	0.36	15	62	92.0	2.83	0.47	15	-	-
La Grange township, Cass County	1 330	2.58	0.40	74	203	92.2	2.26	0.53	145	6	29.2
Laingsburg city, Shiawassee County	447	2.92	0.45	32	41	93.2	2.40	0.51	57	2	28.8
Laird township, Houghton County	257	2.63	0.47	19	38	83.8	1.25	0.28	4	-	-
Lake township, Benzie County	311	2.06	0.34	26	20	97.5	1.53	0.29	5	-	-
Lake charter township, Berrien County	1 156	2.70	0.42	83	173	81.9	1.75	0.42	29	7	-
Lake township, Huron County	478	2.02	0.35	22	62	92.4	2.52	0.45	12	2	-
Lake township, Lake County	402	1.91	0.36	48	24	73.3	2.54	0.60	6	-	-
Lake township, Macomb County	36	1.41	0.19	4	8	100.0	2.00	0.29	-	-	-
Lake township, Menominee County	240	2.28	0.39	8	39	92.6	2.05	0.40	13	4	-
Lake township, Missaukee County	1 006	2.44	0.41	88	33	84.1	2.41	0.52	50	7	-
Lake township, Roscommon County	654	1.98	0.37	54	45	88.4	2.42	0.56	30	2	5.3
Lake Angelus city, Oakland County	132	2.49	0.31	13	17	100.0	2.00	0.26	2	-	-
Lake Ann village, Benzie County	123	2.75	0.45	5	11	92.7	1.85	0.54	17	-	-
Lake City city, Missaukee County	390	2.27	0.37	26	38	95.8	2.35	0.54	49	-	24.0
Lake Fenton CDP, Genesee County	1 892	2.59	0.38	208	167	94.3	2.33	0.48	63	-	-
Lakefield township, Luce County	439	2.43	0.41	41	38	91.4	2.36	0.53	14	6	-
Lakefield township, Saginaw County	368	2.73	0.43	16	87	92.8	3.79	0.74	-	2	-
Lake Linden village, Houghton County	484	2.38	0.38	12	101	93.4	1.89	0.43	51	2	35.5
Lake Michigan Beach CDP, Berrien County	632	2.43	0.39	46	114	97.4	1.64	0.41	84	12	16.8
Lake Odessa village, Ionia County	881	2.65	0.43	51	119	83.6	2.21	0.55	118	4	30.1
Lake Orion village, Oakland County	1 193	2.74	0.40	50	86	97.4	1.45	0.38	178	-	37.2
Laketon township, Muskegon County	2 683	2.77	0.41	261	375	98.1	2.43	0.45	99	4	18.0
Laketown township, Allegan County	2 063	2.72	0.39	126	179	95.2	2.10	0.47	138	-	47.2
Lakeview village, Montcalm County	399	2.85	0.43	14	65	93.2	2.55	0.52	49	3	16.9
Lakewood Club village, Muskegon County	340	2.84	0.49	72	16	90.2	2.50	0.47	2	-	-
Lambertville CDP, Monroe County	3 308	2.83	0.41	363	361	98.6	2.26	0.44	131	-	22.7
Lamotte township, Sanilac County	356	2.62	0.42	9	70	90.1	3.34	0.57	17	10	-
L'Anse village, Baraga County	901	2.49	0.43	24	126	91.4	1.68	0.42	140	-	31.5
L'Anse township, Baraga County	1 638	2.49	0.43	71	227	88.8	1.99	0.47	186	2	21.4
Lansing city	49 569	2.52	0.42	2 953	4 540	95.4	2.20	0.52	9 151	134	48.1
Eaton County (part)	2 045	3.07	0.47	71	44	79.8	1.90	0.50	650	-	54.1
Ingham County (part)	47 524	2.50	0.41	2 882	4 496	95.9	2.22	0.52	8 501	134	47.7
Lansing charter township, Ingham County	4 108	2.35	0.40	276	433	91.2	1.75	0.44	788	20	62.1
Lapeer city, Lapeer County	3 437	2.45	0.41	272	185	75.0	2.10	0.53	658	14	52.3
Lapeer township, Lapeer County	1 765	2.92	0.42	88	100	97.4	2.15	0.47	96	-	21.0
Larkin charter township, Midland County	1 465	3.03	0.41	96	174	97.9	2.55	0.41	15	7	-
La Salle township, Monroe County	1 765	2.88	0.46	122	258	99.0	2.26	0.39	28	10	3.5
Lathrup Village city, Oakland County	1 621	2.59	0.35	197	123	97.6	3.04	0.58	17	-	25.0
Laurium village, Houghton County	895	2.51	0.37	40	193	92.0	1.95	0.42	75	14	22.5
Lawrence village, Van Buren County	379	3.02	0.47	20	37	85.5	1.88	0.43	43	-	58.7
Lawrence township, Van Buren County	1 185	2.77	0.44	85	113	89.5	2.18	0.45	69	7	34.9
Lawton village, Van Buren County	613	2.77	0.43	31	57	98.1	2.27	0.52	94	-	44.3
Leavitt township, Oceana County	326	2.46	0.43	23	51	78.1	4.33	0.83	20	3	-
Lebanon township, Clinton County	218	3.06	0.46	11	28	91.8	3.38	0.57	3	2	-
Lee township, Allegan County	1 327	3.05	0.54	202	52	63.2	3.22	0.73	147	-	-
Lee township, Calhoun County	434	2.96	0.46	15	59	89.1	2.79	0.52	28	-	-
Lee township, Midland County	1 514	2.84	0.50	128	111	68.5	3.18	0.70	125	-	-
Leelanau township, Leelanau County	907	2.24	0.35	58	91	94.4	2.54	0.45	53	16	1.3
Leighton township, Allegan County	1 251	2.98	0.46	88	157	92.3	2.60	0.42	56	-	4.8
Leland township, Leelanau County	818	2.40	0.35	48	96	97.0	2.08	0.45	35	5	5.5
Lennon village	179	2.86	0.45	2	35	100.0	2.92	0.59	7	2	-
Genesee County (part)	28	3.21	0.50	2	3	100.0	-	(X)	-	-	(X)
Shiawassee County (part)	151	2.78	0.44	-	32	100.0	2.92	0.59	7	2	-
Lenox township, Macomb County	2 510	2.86	0.47	262	248	67.9	2.62	0.55	103	-	24.4
Leonard village, Oakland County	129	2.62	0.41	11	52	98.3	1.91	0.40	5	-	-
Leoni township, Jackson County	5 219	2.58	0.42	255	836	89.8	2.48	0.54	289	37	20.0
Leonidas township, St. Joseph County	409	3.10	0.46	16	61	84.9	2.81	0.44	14	4	-
Leroy township, Calhoun County	1 180	2.70	0.42	79	195	96.6	2.97	0.55	4	-	8.0
Leroy township, Ingham County	1 330	2.86	0.45	126	149	76.6	1.99	0.43	58	22	15.0
Le Roy village, Osceola County	101	2.93	0.42	15	11	96.7	2.30	0.40	7	1	-
Le Roy township, Osceola County	416	2.77	0.42	50	38	81.3	2.44	0.44	15	5	-
Leslie city, Ingham County	723	3.09	0.49	65	65	88.6	1.83	0.38	47	-	23.3
Leslie township, Ingham County	866	2.79	0.43	74	95	93.2	1.90	0.36	26	5	-
Level Park-Oak Park CDP, Calhoun County	1 411	2.76	0.45	120	244	95.2	2.28	0.42	19	8	7.3
Lewiston CDP, Montmorency County	471	2.00	0.37	64	17	95.5	2.21	0.50	9	-	-
Lexington village, Sanilac County	542	1.96	0.36	57	27	67.1	2.12	0.48	65	-	41.8
Lexington township, Sanilac County	1 560	2.35	0.37	101	109	84.5	2.37	0.48	104	-	25.8
Liberty township, Jackson County	1 078	2.66	0.41	57	160	95.6	2.99	0.59	36	4	-
Liberty township, Wexford County	303	2.59	0.44	26	35	82.4	2.38	0.56	15	-	-
Lilley township, Newaygo County	310	2.37	0.45	26	12	72.1	3.65	0.81	8	-	-
Lima township, Washtenaw County	1 197	2.97	0.41	105	153	100.0	1.56	0.30	64	6	37.0

Table 24. **Owner and Renter Household Characteristics: 2000**—Con.

[Data based on a sample (except Tables 65-68). For information on confidentiality protection, coverage, sampling error, and nonsampling error, see Appendix G.
For location of definitions, see "How to Use This Census Report"]

State County Place and County Subdivision	Occupied housing units	Owner-occupied housing units: Average household size	Occupants per room	Year householder moved into unit: 1999 to March 2000	1969 or earlier	Percent 1 unit, detached or attached	Renter-occupied housing units: Average household size	Occupants per room	Year householder moved into unit: 1999 to March 2000	1969 or earlier	Percent 5 or more units in structure
PLACE AND COUNTY SUBDIVISION—Con.											
Limestone township, Alger County	167	2.57	0.45	13	21	84.9	1.27	0.23	2	-	-
Lincoln village, Alcona County	180	2.21	0.43	4	26	92.6	1.73	0.42	11	2	44.4
Lincoln township, Arenac County	391	2.52	0.43	16	67	81.2	3.14	0.61	22	-	-
Lincoln charter township, Berrien County	5 476	2.69	0.40	501	584	87.0	1.86	0.42	400	8	33.8
Lincoln township, Clare County	759	2.28	0.42	79	39	81.9	2.30	0.50	27	2	-
Lincoln township, Huron County	338	2.66	0.43	21	56	90.9	2.00	0.38	2	4	-
Lincoln township, Isabella County	702	2.81	0.44	48	91	85.3	2.61	0.57	50	-	18.1
Lincoln township, Midland County	841	2.73	0.43	58	64	79.2	2.64	0.54	51	5	7.0
Lincoln township, Newaygo County	504	2.43	0.45	66	36	80.9	3.19	0.73	23	2	-
Lincoln township, Osceola County	583	2.74	0.47	36	54	73.7	2.97	0.64	29	2	-
Lincoln Park city, Wayne County	16 204	2.57	0.47	1 053	3 417	97.5	2.06	0.52	1 190	35	42.9
Linden city, Genesee County	1 165	2.60	0.43	124	91	83.9	1.81	0.43	90	9	29.7
Litchfield city, Hillsdale County	567	2.66	0.40	48	49	94.7	1.99	0.48	81	6	37.9
Litchfield township, Hillsdale County	358	2.64	0.40	24	56	84.5	2.90	0.43	13	6	-
Littlefield township, Emmet County	1 096	2.55	0.43	121	44	83.6	2.47	0.57	98	6	10.3
Little Traverse township, Emmet County	992	2.53	0.40	72	55	87.8	2.04	0.48	72	13	20.2
Livingston township, Otsego County	835	2.96	0.43	84	63	94.4	1.76	0.44	55	-	48.5
Livonia city, Wayne County	38 089	2.69	0.42	2 376	5 769	97.7	1.82	0.45	1 410	63	62.4
Locke township, Ingham County	570	2.87	0.42	40	86	98.4	3.44	0.54	25	4	-
Lockport township, St. Joseph County	1 404	2.56	0.41	119	156	93.5	2.64	0.54	117	-	24.3
Lodi township, Washtenaw County	1 964	2.95	0.38	208	145	86.3	2.35	0.39	25	-	8.3
Logan township, Mason County	151	2.21	0.40	10	8	77.6	1.65	0.31	2	2	-
Logan township, Ogemaw County	246	2.30	0.41	20	29	82.0	2.89	0.67	2	-	-
London township, Monroe County	1 009	2.93	0.45	102	150	99.5	3.68	0.65	30	15	5.6
Long Lake township, Grand Traverse County	2 778	2.79	0.43	247	70	94.7	2.16	0.49	209	7	15.7
Long Rapids township, Alpena County	407	2.59	0.45	27	64	90.7	2.58	0.57	11	2	-
Lost Lake Woods CDP, Alcona County	187	1.83	0.32	9	4	96.2	0.67	0.11	3	-	-
Loud township, Montmorency County	113	2.15	0.40	4	7	90.1	2.17	0.46	2	-	-
Lovells township, Crawford County	265	2.02	0.39	21	10	88.4	2.94	0.59	6	-	12.5
Lowell city, Kent County	1 471	2.81	0.44	90	101	85.9	1.88	0.46	192	-	51.1
Lowell township, Kent County	1 717	3.00	0.44	99	112	84.4	2.14	0.40	20	12	9.4
Ludington city, Mason County	3 703	2.36	0.36	178	457	96.2	2.03	0.46	538	12	36.7
Luna Pier city, Monroe County	592	2.63	0.43	42	77	97.3	2.20	0.54	40	3	60.0
Luther village, Lake County	136	2.62	0.41	13	23	82.2	2.76	0.56	10	-	-
Lyndon township, Washtenaw County	877	2.72	0.41	114	52	97.5	2.64	0.57	27	4	-
Lynn township, St. Clair County	386	3.05	0.45	29	46	96.6	3.43	0.57	8	2	7.1
Lyon township, Oakland County	3 874	2.92	0.43	545	179	78.8	1.96	0.41	66	9	42.8
Lyon township, Roscommon County	702	2.13	0.38	62	54	94.9	2.17	0.46	23	2	-
Lyons village, Ionia County	292	2.42	0.40	26	49	78.9	2.35	0.44	18	-	-
Lyons township, Ionia County	1 271	2.81	0.44	82	172	84.0	2.30	0.48	72	2	20.8
McBain city, Missaukee County	258	2.44	0.39	5	56	96.4	1.81	0.45	29	2	54.8
McBride village, Montcalm County	79	2.79	0.44	2	15	91.8	2.33	0.58	2	-	-
Mackinac Island city, Mackinac County	252	2.23	0.36	7	34	81.6	1.76	0.42	25	2	5.4
Mackinaw township, Cheboygan County	261	2.33	0.39	19	33	94.5	1.82	0.45	18	3	9.7
Mackinaw City village	400	2.32	0.39	18	58	94.9	1.76	0.43	29	8	28.0
Cheboygan County (part)	138	2.30	0.40	6	27	97.9	1.73	0.41	12	3	13.6
Emmet County (part)	262	2.33	0.38	12	31	93.5	1.78	0.44	17	5	38.1
McKinley township, Emmet County	459	2.59	0.46	19	49	76.5	2.91	0.68	41	-	7.1
McKinley township, Huron County	196	2.46	0.37	2	38	91.9	2.88	0.50	2	2	-
McMillan township, Luce County	1 240	2.54	0.43	81	190	90.1	1.95	0.46	143	1	17.4
McMillan township, Ontonagon County	258	2.61	0.45	15	53	88.2	1.57	0.40	19	6	33.3
Macomb township, Macomb County	16 946	3.02	0.48	3 483	458	86.7	1.72	0.39	276	49	39.7
Macon township, Lenawee County	501	2.79	0.41	31	92	98.5	2.97	0.42	8	4	-
Madison charter township, Lenawee County	2 177	2.84	0.45	233	434	80.9	2.02	0.45	119	14	53.5
Madison Heights city, Oakland County	13 299	2.46	0.45	756	1 858	93.8	2.02	0.59	1 618	37	69.9
Mancelona village, Antrim County	536	2.47	0.39	20	75	93.5	2.89	0.62	64	4	20.1
Mancelona township, Antrim County	1 503	2.71	0.47	126	116	74.1	2.69	0.60	129	4	20.5
Manchester village, Washtenaw County	883	2.46	0.38	43	112	81.0	2.27	0.51	134	-	44.7
Manchester township, Washtenaw County	1 617	2.59	0.39	109	169	89.8	2.27	0.48	152	14	36.7
Manistee city, Manistee County	2 911	2.41	0.35	152	487	94.0	1.91	0.44	392	32	33.6
Manistee township, Manistee County	1 177	2.45	0.41	81	206	91.1	2.48	0.48	56	-	4.0
Manistique city, Schoolcraft County	1 445	2.40	0.37	77	261	95.4	1.87	0.42	192	21	32.3
Manistique township, Schoolcraft County	415	2.56	0.43	34	40	81.8	2.25	0.49	12	4	7.0
Manitou Beach-Devils Lake CDP, Lenawee County	913	2.23	0.38	44	178	91.6	2.51	0.61	54	-	7.8
Manlius township, Allegan County	902	3.01	0.48	115	54	85.3	2.83	0.62	27	-	-
Mansfield township, Iron County	98	2.48	0.50	3	10	80.9	2.75	0.50	2	-	-
Manton city, Wexford County	506	2.61	0.43	34	46	81.1	1.85	0.40	62	2	20.5
Maple Forest township, Crawford County	209	2.59	0.46	31	5	82.9	1.56	0.38	6	-	-
Maple Grove township, Barry County	497	2.91	0.44	30	78	95.9	3.88	0.66	12	-	-
Maple Grove township, Manistee County	514	2.52	0.44	40	46	83.8	2.37	0.51	45	-	-
Maple Grove township, Saginaw County	952	2.83	0.44	84	179	96.9	1.84	0.42	34	4	18.3
Maple Rapids village, Clinton County	243	2.65	0.40	2	50	89.8	2.08	0.46	27	-	35.1
Maple Ridge township, Alpena County	640	2.77	0.47	43	61	84.4	2.20	0.46	19	6	-
Maple Ridge township, Delta County	337	2.57	0.46	15	40	91.8	1.89	0.40	10	5	4.5
Maple River township, Emmet County	446	2.80	0.48	28	27	83.3	3.02	0.58	28	5	-
Maple Valley township, Montcalm County	759	2.78	0.44	35	107	86.6	2.64	0.47	29	9	-
Maple Valley township, Sanilac County	381	2.93	0.45	26	58	93.2	3.31	0.52	14	4	-
Marathon township, Lapeer County	1 614	2.99	0.47	126	202	93.5	2.05	0.43	75	-	22.3
Marcellus village, Cass County	438	2.70	0.43	28	67	94.4	2.49	0.51	41	-	17.1
Marcellus township, Cass County	1 021	2.60	0.42	66	116	87.7	2.62	0.50	67	9	11.3
Marengo township, Calhoun County	776	2.75	0.41	44	127	88.2	2.35	0.44	12	-	28.0
Marenisco township, Gogebic County	263	2.52	0.44	13	14	80.8	2.04	0.42	13	2	-
Marilla township, Manistee County	154	2.37	0.40	19	22	70.7	1.86	0.42	2	-	-
Marine City city, St. Clair County	1 899	2.67	0.43	136	242	92.7	2.23	0.50	177	5	31.2
Marion township, Charlevoix County	547	2.83	0.45	50	46	92.8	2.56	0.48	27	4	-
Marion township, Livingston County	2 284	2.92	0.42	269	73	98.4	3.61	0.59	27	6	-

Table 24. **Owner and Renter Household Characteristics: 2000**—Con.

[Data based on a sample (except Tables 65-68). For information on confidentiality protection, coverage, sampling error, and nonsampling error, see Appendix G.
For location of definitions, see "How to Use This Census Report"]

State County Place and County Subdivision	Occupied housing units	Owner-occupied housing units: Average household size	Occupants per room	Year householder moved into unit: 1999 to March 2000	1969 or earlier	Percent 1 unit, detached or attached	Renter-occupied housing units: Average household size	Occupants per room	Year householder moved into unit: 1999 to March 2000	1969 or earlier	Percent 5 or more units in structure
PLACE AND COUNTY SUBDIVISION—Con.											
Marion village, Osceola County	364	2.35	0.38	12	69	86.7	1.95	0.44	57	-	27.4
Marion township, Osceola County	643	2.45	0.39	16	106	86.6	2.27	0.49	75	3	18.9
Marion township, Saginaw County	324	2.76	0.46	21	41	74.8	3.32	0.65	13	7	-
Marion township, Sanilac County	690	2.58	0.42	46	90	90.1	2.17	0.49	39	2	32.6
Markey township, Roscommon County	1 122	2.14	0.39	93	47	87.8	2.66	0.62	38	-	4.7
Marlette city, Sanilac County	788	2.57	0.40	38	65	89.6	2.22	0.54	120	2	42.5
Marlette township, Sanilac County	695	2.98	0.45	42	139	91.8	2.83	0.47	21	-	-
Marquette township, Mackinac County	262	2.66	0.48	29	31	85.7	1.78	0.31	4	-	-
Marquette city, Marquette County	8 062	2.51	0.38	256	836	91.6	1.73	0.45	2 099	20	50.3
Marquette township, Marquette County	1 320	2.72	0.41	97	107	99.4	1.90	0.47	226	-	45.7
Marshall city, Calhoun County	3 118	2.43	0.37	171	415	93.5	2.07	0.50	398	12	47.6
Marshall township, Calhoun County	1 083	2.81	0.41	52	132	96.1	1.86	0.36	42	-	-
Martin village, Allegan County	166	2.95	0.44	2	27	96.5	2.24	0.55	20	-	52.9
Martin township, Allegan County	887	2.93	0.45	67	95	85.5	2.36	0.45	58	4	18.1
Martiny township, Mecosta County	685	2.28	0.40	82	55	71.1	1.98	0.43	36	-	-
Marysville city, St. Clair County	4 024	2.54	0.42	356	385	81.5	1.75	0.43	294	-	53.9
Mason township, Arenac County	355	2.69	0.48	29	32	82.6	3.11	0.64	7	1	-
Mason township, Cass County	953	2.64	0.43	85	115	78.4	2.65	0.56	68	4	1.6
Mason city, Ingham County	2 801	2.61	0.41	159	215	83.9	1.97	0.48	354	9	53.2
Masonville township, Delta County	765	2.49	0.43	58	87	84.7	2.15	0.50	42	2	22.7
Mastodon township, Iron County	307	2.09	0.36	23	57	93.6	2.92	0.58	4	4	16.7
Matchwood township, Ontonagon County	54	1.90	0.37	2	15	75.0	2.00	0.67	-	-	-
Mathias township, Alger County	265	2.15	0.39	18	47	84.5	1.85	0.37	8	-	-
Mattawan village, Van Buren County	954	2.65	0.47	93	35	49.2	2.44	0.59	77	-	26.3
Matteson township, Branch County	476	2.58	0.40	24	84	91.6	2.70	0.50	13	-	-
Maybee village, Monroe County	173	3.23	0.49	13	22	97.7	2.46	0.46	16	3	4.9
Mayfield township, Grand Traverse County	440	2.88	0.45	33	52	85.6	2.79	0.50	20	-	4.2
Mayfield township, Lapeer County	2 699	2.83	0.46	215	142	84.6	2.33	0.53	69	9	44.8
Mayville village, Tuscola County	394	2.77	0.42	18	51	96.0	2.55	0.56	59	-	22.7
Meade township, Huron County	308	2.76	0.44	15	60	88.6	1.53	0.31	15	2	-
Meade township, Mason County	77	2.13	0.38	7	6	82.8	1.69	0.41	7	-	-
Mecosta village, Mecosta County	171	2.68	0.46	20	20	73.4	2.71	0.66	20	2	-
Mecosta township, Mecosta County	938	2.65	0.44	65	79	78.0	2.35	0.52	106	-	0.9
Medina township, Lenawee County	450	2.67	0.38	22	95	92.4	2.97	0.47	29	4	-
Mellen township, Menominee County	522	2.46	0.42	38	50	85.6	2.12	0.41	30	-	14.1
Melrose township, Charlevoix County	532	2.72	0.45	41	51	88.7	2.38	0.51	45	-	12.4
Melvin village, Sanilac County	63	2.26	0.36	2	22	86.0	1.33	0.27	1	-	-
Melvindale city, Wayne County	4 499	2.58	0.48	233	865	96.2	1.97	0.50	541	17	51.7
Memphis city	471	2.90	0.46	29	58	97.3	1.62	0.42	60	-	63.5
Macomb County (part)	322	2.99	0.49	22	32	98.5	1.68	0.41	47	-	61.5
St. Clair County (part)	149	2.70	0.39	7	26	94.8	1.49	0.42	13	-	67.9
Mendon village, St. Joseph County	336	2.73	0.40	26	41	92.9	2.50	0.48	30	-	12.5
Mendon township, St. Joseph County	1 076	2.63	0.43	62	75	79.1	2.27	0.44	55	7	5.0
Menominee city, Menominee County	4 080	2.42	0.40	224	745	89.8	1.77	0.43	543	20	36.7
Menominee township, Menominee County	1 551	2.54	0.42	100	196	85.8	2.07	0.41	50	12	-
Mentor township, Cheboygan County	328	2.41	0.43	28	22	87.0	3.61	0.84	10	2	-
Mentor township, Oscoda County	551	2.26	0.41	48	57	92.2	1.91	0.47	37	-	20.5
Meridian charter township, Ingham County	16 395	2.66	0.37	1 136	719	94.7	1.84	0.48	3 309	12	77.1
Merrill township, Newaygo County	288	2.03	0.39	32	12	71.5	2.31	0.55	27	2	-
Merrill village, Saginaw County	294	2.56	0.39	7	64	100.0	2.25	0.52	27	-	28.3
Merritt township, Bay County	530	2.64	0.43	23	131	96.1	2.79	0.49	9	6	-
Mesick village, Wexford County	157	2.51	0.41	9	12	82.3	2.82	0.59	22	-	15.9
Metamora village, Lapeer County	193	2.77	0.45	42	22	96.9	3.65	0.81	19	-	-
Metamora township, Lapeer County	1 533	2.74	0.41	169	90	86.9	2.52	0.54	66	15	-
Metz township, Presque Isle County	135	2.54	0.44	3	30	91.4	1.71	0.26	-	-	-
Meyer township, Menominee County	451	2.52	0.43	31	103	88.8	1.80	0.40	29	2	42.4
Michiana village, Berrien County	92	2.03	0.31	6	14	97.8	1.00	0.25	-	-	-
Michigamme CDP, Marquette County	139	2.14	0.37	11	25	93.8	1.67	0.37	2	2	-
Michigamme township, Marquette County	181	2.17	0.38	15	25	94.2	1.67	0.37	2	2	-
Michigan Center CDP, Jackson County	1 863	2.59	0.42	108	315	97.4	2.20	0.49	93	27	3.5
Middle Branch township, Osceola County	337	2.69	0.46	15	28	76.0	1.82	0.39	20	3	-
Middlebury township, Shiawassee County	563	2.73	0.42	32	55	92.7	1.81	0.32	27	3	-
Middletown CDP, Shiawassee County	391	2.30	0.41	4	54	95.8	2.13	0.56	15	-	-
Middleville village, Barry County	987	2.80	0.45	118	112	77.0	2.62	0.60	110	-	51.8
Midland city	16 722	2.67	0.39	989	1 562	94.1	1.84	0.45	2 350	22	55.3
Bay County (part)	83	2.18	0.52	7	-	-	-	(X)	-	-	(X)
Midland County (part)	16 639	2.67	0.39	982	1 562	94.8	1.84	0.45	2 350	22	55.3
Midland township, Midland County	858	2.72	0.44	71	122	89.4	2.41	0.48	19	4	-
Mikado township, Alcona County	407	2.53	0.44	28	44	83.0	2.76	0.57	18	2	-
Milan township, Monroe County	608	2.69	0.39	46	120	100.0	2.90	0.49	13	4	-
Milan city	1 918	2.46	0.41	195	157	88.3	2.54	0.61	222	-	49.9
Monroe County (part)	686	2.66	0.47	65	31	72.5	2.31	0.56	109	-	64.4
Washtenaw County (part)	1 232	2.36	0.39	130	126	95.7	2.73	0.64	113	-	38.3
Milford village, Oakland County	2 435	2.71	0.41	247	151	97.6	2.13	0.49	161	-	36.0
Milford township, Oakland County	5 470	2.85	0.41	468	267	88.5	2.19	0.46	189	-	29.9
Millbrook township, Mecosta County	408	2.56	0.42	28	60	75.4	3.04	0.59	8	2	-
Millen township, Alcona County	180	2.22	0.42	17	27	85.6	4.08	0.82	2	-	-
Millersburg village, Presque Isle County	94	2.61	0.42	7	12	71.1	2.89	0.52	2	-	-
Millington village, Tuscola County	451	2.70	0.44	16	76	97.6	1.93	0.46	71	2	36.2
Millington township, Tuscola County	1 617	2.86	0.44	103	266	96.8	2.34	0.51	94	8	25.1
Mills township, Midland County	658	2.91	0.48	62	54	70.4	2.15	0.42	10	-	-
Mills township, Ogemaw County	1 701	2.22	0.45	120	85	85.7	2.99	0.69	81	-	10.9
Milton township, Antrim County	863	2.43	0.38	87	45	94.0	2.84	0.60	31	2	-
Milton township, Cass County	940	2.79	0.42	64	138	97.5	3.06	0.68	11	4	-
Minden township, Sanilac County	231	2.44	0.40	10	35	87.9	3.36	0.62	12	2	-

Table 24. **Owner and Renter Household Characteristics: 2000**—Con.

[Data based on a sample (except Tables 65-68). For information on confidentiality protection, coverage, sampling error, and nonsampling error, see Appendix G.
For location of definitions, see "How to Use This Census Report"]

State County Place and County Subdivision	Occupied housing units	Owner-occupied housing units: Average household size	Occupants per room	Year householder moved into unit: 1999 to March 2000	1969 or earlier	Percent 1 unit, detached or attached	Renter-occupied housing units: Average household size	Occupants per room	Year householder moved into unit: 1999 to March 2000	1969 or earlier	Percent 5 or more units in structure
PLACE AND COUNTY SUBDIVISION—Con.											
Minden City village, Sanilac County	91	2.22	0.34	4	15	91.7	3.42	0.66	8	-	-
Mineral Hills village, Iron County	89	2.12	0.36	2	21	92.3	3.50	0.69	9	-	-
Mio CDP, Oscoda County	810	2.36	0.41	42	65	88.4	2.65	0.68	100	-	25.5
Mitchell township, Alcona County	197	1.94	0.36	24	25	85.9	2.83	0.53	-	-	-
Moffatt township, Arenac County	462	2.29	0.39	40	34	79.5	2.21	0.52	13	-	-
Moltke township, Presque Isle County	139	2.44	0.39	2	33	90.2	2.33	0.35	3	-	-
Monitor township, Bay County	3 975	2.51	0.41	353	724	86.9	1.95	0.39	78	6	27.0
Monroe city, Monroe County	8 643	2.70	0.42	455	1 240	95.9	2.15	0.51	993	60	47.1
Monroe charter township, Monroe County	5 269	2.57	0.43	502	582	66.4	2.20	0.52	279	14	45.9
Monroe township, Newaygo County	142	2.34	0.43	11	13	73.8	2.00	0.48	4	-	-
Montague city, Muskegon County	996	2.49	0.39	53	115	94.9	2.20	0.54	127	10	34.6
Montague township, Muskegon County	594	2.73	0.42	46	84	82.3	2.27	0.44	16	-	-
Montcalm township, Montcalm County	1 152	2.74	0.44	90	98	81.1	2.83	0.57	46	10	-
Monterey township, Allegan County	712	2.99	0.47	66	75	81.8	2.34	0.49	19	2	2.9
Montgomery village, Hillsdale County	134	2.93	0.42	13	17	90.2	3.28	0.56	22	-	6.3
Montmorency township, Montmorency County	527	2.34	0.40	35	30	94.7	1.76	0.31	20	-	-
Montrose city, Genesee County	625	2.88	0.46	32	83	98.2	1.80	0.44	60	-	42.6
Montrose township, Genesee County	2 089	2.91	0.47	202	251	89.4	3.47	0.64	60	7	-
Moore township, Sanilac County	440	2.87	0.45	7	79	93.3	2.51	0.45	39	-	-
Moorland township, Muskegon County	552	2.94	0.46	31	68	85.3	3.22	0.61	9	1	-
Moran township, Mackinac County	452	2.34	0.39	39	51	87.8	2.72	0.57	23	-	5.0
Morenci city, Lenawee County	889	2.89	0.43	70	87	98.3	2.10	0.48	107	-	31.2
Morley village, Mecosta County	184	2.55	0.43	6	35	89.2	3.49	0.63	17	-	-
Morrice village, Shiawassee County	317	2.84	0.46	70	27	72.8	2.77	0.63	17	-	-
Morton township, Mecosta County	1 609	2.21	0.35	223	56	90.7	2.41	0.51	75	2	3.8
Moscow township, Hillsdale County	524	2.82	0.45	57	48	79.1	2.53	0.45	16	7	-
Mottville township, St. Joseph County	576	2.68	0.43	42	64	87.2	2.45	0.45	30	-	-
Mount Clemens city, Macomb County	7 073	2.46	0.41	296	884	91.7	1.82	0.50	991	27	53.3
Mount Forest township, Bay County	523	2.64	0.46	29	60	80.2	3.24	0.72	14	-	-
Mount Haley township, Midland County	613	2.71	0.44	43	72	86.1	2.68	0.53	13	3	-
Mount Morris city, Genesee County	1 342	2.70	0.47	105	161	99.0	1.97	0.51	235	-	44.8
Mount Morris township, Genesee County	8 827	2.55	0.43	518	1 412	90.4	3.15	0.65	777	43	17.5
Mount Pleasant city, Isabella County	8 468	2.35	0.35	300	422	93.4	2.41	0.57	3 661	12	60.7
Mueller township, Schoolcraft County	96	2.36	0.39	6	22	95.5	1.14	0.24	-	-	-
Muir village, Ionia County	247	2.86	0.43	16	35	85.4	2.08	0.52	35	-	42.1
Mullett township, Cheboygan County	539	2.36	0.40	31	62	87.5	2.49	0.50	27	-	9.5
Mulliken village, Eaton County	190	2.92	0.46	17	27	96.0	2.47	0.51	9	-	-
Mundy township, Genesee County	4 873	2.57	0.40	425	566	91.3	1.94	0.44	252	-	58.0
Munising city, Alger County	1 124	2.33	0.38	27	240	95.2	1.84	0.44	130	15	42.9
Munising township, Alger County	815	2.83	0.49	70	86	87.0	2.83	0.50	15	8	-
Munro township, Cheboygan County	263	2.42	0.40	29	21	86.3	2.22	0.46	12	-	-
Muskegon city, Muskegon County	14 561	2.54	0.42	691	1 733	94.3	2.27	0.55	2 502	68	38.4
Muskegon township, Muskegon County	6 561	2.79	0.47	550	928	83.7	1.97	0.47	353	31	50.6
Muskegon Heights city, Muskegon County	4 510	2.54	0.44	197	768	93.0	2.79	0.58	746	38	18.0
Mussey township, St. Clair County	1 284	2.99	0.47	94	148	95.6	2.56	0.57	69	-	30.6
Nadeau township, Menominee County	482	2.41	0.40	38	78	79.2	2.39	0.44	17	2	8.2
Nahma township, Delta County	230	2.25	0.43	10	35	91.0	1.75	0.38	2	-	-
Napoleon CDP, Jackson County	492	2.72	0.47	10	27	61.9	3.13	0.65	27	12	18.8
Napoleon township, Jackson County	2 592	2.73	0.45	223	259	91.5	2.28	0.52	183	20	31.1
Nashville village, Barry County	650	2.83	0.43	41	80	93.2	2.05	0.46	80	-	36.7
Negaunee city, Marquette County	1 933	2.47	0.39	60	374	91.1	1.90	0.44	175	16	40.1
Negaunee township, Marquette County	1 042	2.77	0.46	63	137	90.3	1.61	0.37	43	-	4.2
Nelson township, Kent County	1 403	3.03	0.49	116	83	80.3	1.89	0.50	75	9	34.7
Nester township, Roscommon County	105	2.24	0.42	9	5	71.4	-	(X)	-	-	(X)
Newark township, Gratiot County	397	2.87	0.41	23	72	88.1	2.25	0.33	9	3	-
Newaygo city, Newaygo County	629	2.88	0.46	109	73	77.6	2.16	0.51	68	4	44.5
New Baltimore city, Macomb County	2 942	2.80	0.45	357	158	95.2	1.66	0.43	281	-	63.8
Newberg township, Cass County	647	2.67	0.46	35	71	81.5	2.78	0.49	26	14	-
Newberry village, Luce County	709	2.55	0.41	20	112	96.3	2.06	0.46	96	1	18.1
New Buffalo city, Berrien County	957	2.44	0.39	74	122	96.9	1.94	0.42	96	12	19.6
New Buffalo township, Berrien County	1 083	2.23	0.34	75	172	96.1	2.32	0.46	54	-	28.8
New Era village, Oceana County	158	2.81	0.43	5	42	99.3	3.17	0.68	9	-	-
Newfield township, Oceana County	945	2.66	0.48	58	67	77.1	2.53	0.55	62	-	20.4
New Haven township, Gratiot County	351	2.82	0.43	19	55	83.8	2.86	0.42	14	6	-
New Haven village, Macomb County	1 079	2.90	0.51	162	52	50.5	2.65	0.57	69	-	34.0
New Haven township, Shiawassee County	484	2.71	0.40	25	110	98.9	2.27	0.33	15	4	-
Newkirk township, Lake County	294	2.55	0.47	44	30	68.8	3.42	0.70	5	-	-
New Lothrop village, Shiawassee County	231	2.79	0.42	16	27	98.2	2.08	0.46	20	-	26.2
Newton township, Calhoun County	1 027	2.48	0.38	76	87	77.1	1.52	0.31	8	4	-
Newton township, Mackinac County	169	2.03	0.37	16	15	80.1	2.11	0.44	4	-	-
Niles city	5 041	2.53	0.41	244	765	97.5	2.09	0.52	750	55	50.4
Berrien County (part)	5 041	2.53	0.41	244	765	97.5	2.09	0.52	750	55	50.4
Cass County (part)	-	-	(X)	-	-	(X)	-	(X)	-	-	(X)
Niles township, Berrien County	5 305	2.46	0.41	449	859	88.3	2.83	0.63	429	8	34.0
Noble township, Branch County	162	3.29	0.52	17	26	87.0	2.08	0.40	16	-	8.3
Norman township, Manistee County	672	2.42	0.47	64	34	73.8	2.64	0.56	37	2	-
North Adams village, Hillsdale County	205	2.95	0.44	17	42	98.0	1.55	0.36	17	7	3.8
North Allis township, Presque Isle County	259	2.44	0.44	19	21	81.7	2.95	0.58	-	6	-
North Branch village, Lapeer County	404	2.64	0.41	27	53	94.7	2.32	0.54	58	-	46.0
North Branch township, Lapeer County	1 189	3.11	0.48	79	106	95.4	2.49	0.52	68	-	36.0
Northfield township, Washtenaw County	3 161	2.60	0.42	391	194	76.2	2.43	0.56	245	4	32.4
North Muskegon city, Muskegon County	1 636	2.58	0.37	115	172	98.4	1.75	0.42	161	15	60.0
North Plains township, Ionia County	469	2.77	0.42	31	71	77.7	3.48	0.65	20	4	-
Northport village, Leelanau County	284	2.08	0.34	14	40	93.3	2.19	0.39	23	2	3.4

Table 24. **Owner and Renter Household Characteristics: 2000**—Con.

[Data based on a sample (except Tables 65-68). For information on confidentiality protection, coverage, sampling error, and nonsampling error, see Appendix G.
For location of definitions, see "How to Use This Census Report"]

State County Place and County Subdivision	Occupied housing units	Owner-occupied housing units: Average household size	Occupants per room	Year householder moved into unit: 1999 to March 2000	1969 or earlier	Percent 1 unit, detached or attached	Renter-occupied housing units: Average household size	Occupants per room	Year householder moved into unit: 1999 to March 2000	1969 or earlier	Percent 5 or more units in structure
PLACE AND COUNTY SUBDIVISION—Con.											
North Shade township, Gratiot County	240	2.89	0.41	5	56	93.8	3.21	0.47	15	2	-
North Star township, Gratiot County	369	2.66	0.40	15	88	93.6	2.55	0.45	25	-	-
Northview CDP, Kent County	5 671	2.78	0.42	318	609	95.1	2.05	0.50	778	-	61.9
Northville city	2 704	2.58	0.36	236	88	97.3	1.66	0.45	306	6	58.8
Oakland County (part)	1 287	2.66	0.37	107	48	96.5	1.44	0.39	47	-	89.4
Wayne County (part)	1 417	2.46	0.34	129	40	98.4	1.70	0.47	259	6	53.6
Northville township, Wayne County	8 119	2.66	0.36	570	174	94.6	1.64	0.42	820	18	73.6
Norton Shores city, Muskegon County	8 994	2.48	0.39	728	1 311	84.9	2.53	0.53	387	-	36.9
Norvell township, Jackson County	1 140	2.59	0.42	91	71	85.1	2.07	0.33	10	-	-
Norway city, Dickinson County	1 294	2.38	0.40	79	246	94.5	2.11	0.45	140	13	30.9
Norway township, Dickinson County	619	2.55	0.39	41	113	93.9	2.24	0.46	34	8	25.6
Norwich township, Missaukee County	262	2.46	0.44	17	22	75.9	2.62	0.56	3	-	-
Norwich township, Newaygo County	185	2.89	0.45	4	18	84.4	3.06	0.74	7	-	-
Norwood township, Charlevoix County	276	2.55	0.41	22	29	96.4	1.56	0.31	3	6	-
Nottawa township, Isabella County	849	2.74	0.44	64	98	85.6	2.24	0.45	41	4	-
Nottawa township, St. Joseph County	1 329	2.92	0.45	91	84	87.4	2.28	0.51	89	-	21.0
Novesta township, Tuscola County	576	2.83	0.46	35	75	81.2	2.96	0.54	19	5	-
Novi city, Oakland County	18 732	2.85	0.40	1 335	242	84.4	1.72	0.45	2 630	22	76.6
Novi township, Oakland County	66	2.82	0.36	2	10	100.0	-	(X)	-	-	(X)
Nunda township, Cheboygan County	371	2.51	0.43	58	23	81.3	3.06	0.56	19	-	-
Oakfield township, Kent County	1 821	2.81	0.43	205	96	84.1	2.41	0.53	66	9	-
Oakland charter township, Oakland County	4 341	3.00	0.38	566	263	92.5	3.17	0.48	25	12	-
Oakley village, Saginaw County	139	2.61	0.43	6	26	82.2	2.06	0.42	18	2	12.2
Oak Park city, Oakland County	11 104	2.75	0.46	649	1 238	99.0	2.47	0.57	905	33	36.7
Oceola township, Livingston County	2 756	3.01	0.45	432	99	95.1	3.27	0.63	66	-	-
Ocqueoc township, Presque Isle County	290	2.17	0.37	23	39	84.4	2.60	0.55	8	-	-
Odessa township, Ionia County	1 492	2.77	0.43	93	172	89.6	2.48	0.55	169	4	23.1
Ogden township, Lenawee County	383	2.71	0.37	15	86	95.7	3.42	0.56	20	8	5.0
Ogemaw township, Ogemaw County	437	2.62	0.43	27	45	94.8	2.15	0.47	32	2	10.9
Okemos CDP, Ingham County	9 190	2.73	0.36	662	433	94.4	1.87	0.50	1 915	7	82.5
Olive township, Clinton County	827	2.87	0.43	65	114	97.3	1.86	0.31	7	12	-
Olive township, Ottawa County	1 446	3.05	0.48	128	89	63.9	3.49	0.71	47	17	12.3
Oliver township, Huron County	647	2.49	0.39	26	145	89.5	2.51	0.51	47	4	24.6
Oliver township, Kalkaska County	129	2.27	0.41	15	10	75.8	2.67	0.44	7	-	-
Olivet city, Eaton County	482	3.10	0.45	8	25	93.5	2.08	0.53	119	-	62.0
Omer city, Arenac County	141	2.39	0.39	10	24	86.6	2.29	0.40	6	-	-
Onaway city, Presque Isle County	436	2.38	0.38	26	54	88.9	1.76	0.45	41	-	51.8
Oneida charter township, Eaton County	1 349	2.81	0.40	70	230	99.3	2.23	0.51	96	-	57.9
Onekama village, Manistee County	231	2.12	0.33	7	30	94.0	2.27	0.53	28	-	31.3
Onekama township, Manistee County	615	2.26	0.35	32	80	95.3	2.24	0.47	42	2	19.0
Onondaga township, Ingham County	996	2.88	0.45	88	101	84.5	2.93	0.57	57	-	-
Onota township, Alger County	146	2.07	0.40	14	3	86.2	2.63	0.39	4	-	-
Onsted village, Lenawee County	318	3.00	0.46	29	22	98.4	1.85	0.48	52	-	44.5
Ontonagon village, Ontonagon County	762	2.13	0.34	24	159	98.8	2.12	0.47	67	4	17.7
Ontonagon township, Ontonagon County	1 282	2.22	0.37	57	238	93.4	2.05	0.46	76	4	14.0
Ontwa township, Cass County	2 387	2.49	0.40	223	248	81.8	2.23	0.48	150	11	14.9
Orange township, Ionia County	370	2.95	0.44	16	51	86.4	2.10	0.34	2	-	-
Orange township, Kalkaska County	432	2.73	0.47	32	28	76.5	2.47	0.52	23	-	-
Orangeville township, Barry County	1 276	2.71	0.44	84	138	85.7	2.51	0.51	32	10	-
Orchard Lake Village city, Oakland County	750	2.98	0.36	82	65	100.0	1.42	0.20	10	-	-
Oregon township, Lapeer County	2 089	3.00	0.46	122	177	97.8	2.12	0.38	30	14	-
Orient township, Osceola County	318	2.46	0.43	28	23	75.3	2.91	0.57	22	-	-
Orion township, Oakland County	12 247	2.90	0.42	1 362	626	94.2	1.89	0.46	1 166	-	56.4
Orleans township, Ionia County	985	2.78	0.46	48	83	72.3	2.76	0.51	71	10	-
Oronoko charter township, Berrien County	3 295	2.54	0.36	115	256	94.6	2.72	0.65	682	7	41.2
Ortonville village, Oakland County	535	3.24	0.48	52	26	97.9	1.80	0.42	69	6	29.6
Osceola township, Houghton County	783	2.34	0.39	45	168	89.5	2.41	0.45	58	6	4.5
Osceola township, Osceola County	424	2.55	0.42	32	57	75.9	3.09	0.58	13	-	-
Oscoda CDP, Iosco County	467	2.29	0.36	24	41	97.4	1.94	0.50	74	-	28.1
Oscoda township, Iosco County	3 185	2.26	0.38	335	166	92.2	2.38	0.56	419	8	24.6
Oshtemo township, Kalamazoo County	7 552	2.64	0.39	607	377	79.9	1.65	0.47	1 721	-	83.2
Ossineke CDP, Alpena County	414	2.65	0.44	23	64	91.9	1.93	0.43	25	11	-
Ossineke township, Alpena County	664	2.53	0.42	53	77	89.4	2.69	0.51	27	-	3.0
Otisco township, Ionia County	784	2.86	0.45	52	47	85.1	2.89	0.43	26	3	-
Otisville village, Genesee County	336	2.78	0.45	42	50	77.2	2.20	0.50	27	-	40.0
Otsego city, Allegan County	1 556	2.66	0.42	104	179	95.5	2.04	0.47	151	-	31.4
Otsego township, Allegan County	1 767	2.80	0.45	145	177	80.0	2.46	0.51	28	-	-
Otsego Lake township, Otsego County	1 066	2.38	0.39	103	24	88.8	2.43	0.52	46	2	2.0
Otter Lake village	160	3.05	0.47	10	21	98.2	2.20	0.43	14	-	13.0
Genesee County (part)	18	3.31	0.50	2	-	100.0	4.00	0.67	-	-	-
Lapeer County (part)	142	3.01	0.47	8	21	98.0	2.11	0.42	14	-	13.6
Otto township, Oceana County	261	2.66	0.46	28	28	60.8	3.45	0.73	7	-	-
Overisel township, Allegan County	871	3.05	0.46	72	156	95.1	2.60	0.46	37	5	-
Ovid township, Branch County	1 038	2.32	0.37	96	107	86.7	2.77	0.53	35	10	3.0
Ovid village	578	2.65	0.41	43	95	88.5	2.59	0.52	61	-	28.5
Clinton County (part)	576	2.65	0.41	43	95	88.4	2.59	0.52	61	-	28.5
Shiawassee County (part)	2	2.50	0.42	-	-	100.0	-	(X)	-	-	(X)
Ovid township, Clinton County	1 225	2.76	0.42	79	200	93.0	2.87	0.56	71	-	24.0
Owendale village, Huron County	97	3.00	0.50	-	13	92.1	2.57	0.43	8	-	9.5
Owosso city, Shiawassee County	6 309	2.55	0.40	436	851	93.4	2.28	0.50	804	12	28.7
Owosso township, Shiawassee County	1 845	2.64	0.42	79	259	80.0	1.98	0.43	98	11	28.4
Oxford village, Oakland County	1 433	2.93	0.42	121	74	89.5	1.68	0.48	184	-	55.6
Oxford charter township, Oakland County	5 787	2.89	0.44	804	305	82.0	1.98	0.48	337	13	50.6
Palmer CDP, Marquette County	179	2.34	0.42	7	44	96.1	1.70	0.40	-	-	-

Table 24. **Owner and Renter Household Characteristics: 2000**—Con.

[Data based on a sample (except Tables 65-68). For information on confidentiality protection, coverage, sampling error, and nonsampling error, see Appendix G.
For location of definitions, see "How to Use This Census Report"]

State County Place and County Subdivision	Occupied housing units	Owner-occupied housing units: Average household size	Occupants per room	Year householder moved into unit: 1999 to March 2000	1969 or earlier	Percent 1 unit, detached or attached	Renter-occupied housing units: Average household size	Occupants per room	Year householder moved into unit: 1999 to March 2000	1969 or earlier	Percent 5 or more units in structure
PLACE AND COUNTY SUBDIVISION—Con.											
Palmyra township, Lenawee County	782	2.53	0.37	66	123	93.5	3.67	0.59	40	-	-
Paradise township, Grand Traverse County	1 377	3.03	0.50	226	61	75.7	2.89	0.59	71	12	14.4
Parchment city, Kalamazoo County	822	2.69	0.41	49	127	96.5	1.66	0.39	118	11	58.5
Paris township, Huron County	203	2.78	0.44	9	53	98.9	2.85	0.48	5	2	-
Park township, Ottawa County	6 110	2.93	0.41	607	334	94.0	2.33	0.50	233	7	26.1
Park township, St. Joseph County	996	2.76	0.44	53	128	91.6	1.90	0.38	43	4	4.0
Parma village, Jackson County	307	2.95	0.44	15	32	94.4	2.31	0.47	35	-	4.1
Parma township, Jackson County	942	2.88	0.45	58	90	87.7	2.53	0.49	31	-	0.9
Pavilion township, Kalamazoo County	2 114	2.69	0.45	195	253	80.0	3.55	0.71	15	-	11.6
Paw Paw village, Van Buren County	1 409	2.66	0.42	61	130	89.4	1.57	0.39	210	10	54.6
Paw Paw township, Van Buren County	2 804	2.80	0.44	89	241	91.4	1.84	0.42	321	12	46.1
Paw Paw Lake CDP, Berrien County	1 644	2.39	0.40	100	239	91.3	2.05	0.43	124	-	9.1
Peacock township, Lake County	219	1.87	0.37	21	6	69.0	1.22	0.37	3	-	-
Peaine township, Charlevoix County	115	1.82	0.37	13	4	98.1	1.71	0.36	4	-	-
Pearl Beach CDP, St. Clair County	1 406	2.26	0.38	102	142	91.3	1.98	0.39	20	-	-
Peck village, Sanilac County	244	2.28	0.38	4	21	94.9	2.44	0.52	28	-	22.7
Pellston village, Emmet County	257	2.74	0.46	10	25	80.5	3.69	0.79	19	-	-
Peninsula township, Grand Traverse County	2 178	2.52	0.33	144	204	95.3	1.84	0.40	120	6	10.1
Penn township, Cass County	743	2.65	0.43	88	87	85.4	2.14	0.36	58	2	-
Pennfield charter township, Calhoun County	3 519	2.63	0.42	267	490	97.7	2.21	0.53	346	14	49.1
Pentland township, Luce County	699	2.46	0.41	39	81	86.8	2.65	0.54	39	8	16.9
Pentwater village, Oceana County	468	2.08	0.33	33	65	93.9	1.78	0.39	34	2	14.6
Pentwater township, Oceana County	706	2.13	0.34	62	71	95.3	1.95	0.41	41	2	11.4
Pere Marquette charter township, Mason County	846	2.65	0.40	87	127	88.0	2.17	0.47	40	-	21.2
Perrinton village, Gratiot County	169	2.69	0.44	5	28	85.6	2.39	0.51	13	2	22.7
Perry city, Shiawassee County	750	2.92	0.45	67	79	97.6	2.35	0.51	45	-	35.4
Perry township, Shiawassee County	1 566	2.82	0.45	191	104	71.1	2.61	0.46	46	-	2.6
Petersburg city, Monroe County	416	2.73	0.41	28	83	98.1	2.83	0.57	39	2	23.4
Petoskey city, Emmet County	2 740	2.37	0.35	68	256	92.5	1.87	0.45	449	-	50.0
Pewamo village, Ionia County	198	3.20	0.49	6	21	100.0	1.53	0.35	6	2	41.2
Pickford township, Chippewa County	618	2.77	0.46	35	71	84.6	1.80	0.36	20	-	-
Pierson village, Montcalm County	64	3.69	0.60	3	3	91.8	2.00	0.43	8	-	-
Pierson township, Montcalm County	1 012	2.90	0.48	133	67	80.8	2.02	0.42	46	3	10.2
Pigeon village, Huron County	494	2.37	0.37	29	89	97.9	2.29	0.47	43	-	22.9
Pinckney village, Livingston County	724	3.04	0.49	116	36	99.7	2.29	0.56	49	-	34.1
Pinconning city, Bay County	599	2.32	0.41	35	94	87.9	1.93	0.45	48	-	47.5
Pinconning township, Bay County	993	2.67	0.44	51	165	91.5	2.77	0.60	42	-	-
Pine township, Montcalm County	608	2.74	0.44	45	85	83.2	2.62	0.51	26	3	-
Pine Grove township, Van Buren County	1 018	2.74	0.42	93	123	86.5	2.90	0.58	29	5	-
Pine River township, Gratiot County	900	2.62	0.41	72	120	78.0	2.67	0.56	38	-	3.3
Pinora township, Lake County	251	2.46	0.42	23	11	67.0	2.00	0.35	10	-	-
Pioneer township, Missaukee County	179	2.34	0.41	8	30	90.6	2.55	0.53	11	2	-
Pipestone township, Berrien County	842	2.73	0.44	49	137	93.9	2.65	0.47	34	2	7.9
Pittsfield charter township, Washtenaw County	11 823	2.83	0.41	1 345	234	86.3	1.86	0.54	2 885	7	85.3
Pittsford township, Hillsdale County	572	2.79	0.42	41	79	89.4	2.73	0.49	9	2	-
Plainfield township, Iosco County	1 891	2.23	0.42	133	156	85.0	2.50	0.60	90	-	10.9
Plainfield township, Kent County	11 026	2.86	0.42	940	877	88.1	2.12	0.49	956	-	55.6
Plainwell city, Allegan County	1 427	2.59	0.41	60	124	92.6	2.27	0.55	171	-	51.6
Platte township, Benzie County	149	2.36	0.44	18	5	94.2	1.92	0.37	4	-	-
Pleasanton township, Manistee County	354	2.41	0.42	34	37	84.2	1.94	0.47	13	3	-
Pleasant Plains township, Lake County	667	2.23	0.41	47	50	87.6	2.37	0.52	72	2	22.0
Pleasant Ridge city, Oakland County	1 110	2.34	0.33	134	157	99.6	2.20	0.47	22	-	10.9
Pleasantview township, Emmet County	285	2.64	0.42	43	12	82.0	1.85	0.39	26	-	9.8
Plymouth city, Wayne County	4 373	2.30	0.37	327	413	88.5	1.58	0.44	577	29	45.9
Plymouth township, Wayne County	10 706	2.66	0.37	1 124	528	90.1	1.66	0.45	610	42	74.2
Plymouth Township CDP, Wayne County	10 706	2.66	0.37	1 124	528	90.1	1.66	0.45	610	42	74.2
Pointe Aux Barques township, Huron County	5	1.00	0.10	-	2	100.0	3.33	0.42	3	-	-
Pokagon township, Cass County	831	2.52	0.40	46	164	92.2	3.15	0.60	31	6	-
Polkton township, Ottawa County	759	3.04	0.46	28	153	93.6	2.72	0.48	22	4	-
Pontiac city, Oakland County	24 234	2.81	0.49	1 459	2 527	95.0	2.53	0.62	4 411	125	41.5
Portage township, Houghton County	1 290	2.40	0.40	93	256	89.8	2.36	0.51	147	2	17.5
Portage city, Kalamazoo County	18 147	2.70	0.39	1 209	1 819	95.5	1.91	0.49	2 457	31	69.7
Portage township, Mackinac County	447	2.16	0.39	26	35	86.6	2.44	0.54	23	4	5.1
Port Austin village, Huron County	352	1.98	0.33	22	48	94.1	1.85	0.42	30	2	40.7
Port Austin township, Huron County	747	2.07	0.34	52	99	91.9	2.01	0.44	43	4	32.7
Porter township, Cass County	1 523	2.48	0.40	110	179	91.7	2.56	0.50	79	15	-
Porter township, Midland County	460	2.72	0.46	32	52	75.4	3.00	0.57	7	2	-
Porter township, Van Buren County	934	2.45	0.38	100	50	89.1	3.50	0.69	31	-	-
Port Hope village, Huron County	121	2.16	0.33	6	24	94.4	3.46	0.64	6	-	-
Port Huron city, St. Clair County	12 957	2.53	0.40	551	1 426	93.7	2.30	0.53	2 041	69	33.5
Port Huron township, St. Clair County	3 310	2.55	0.39	260	606	91.3	2.67	0.55	362	-	17.5
Portland city, Ionia County	1 510	2.62	0.39	135	172	90.4	1.92	0.40	128	19	42.6
Portland township, Ionia County	828	3.11	0.48	84	137	91.2	2.24	0.44	36	5	35.5
Port Sanilac village, Sanilac County	319	2.01	0.33	29	15	96.0	2.03	0.46	37	-	39.8
Port Sheldon township, Ottawa County	1 498	2.88	0.43	193	36	84.5	3.65	0.62	35	-	8.3
Portsmouth township, Bay County	1 408	2.57	0.43	101	277	88.8	2.44	0.46	20	-	-
Posen village, Presque Isle County	124	2.61	0.42	7	22	100.0	1.94	0.51	13	-	55.9
Posen township, Presque Isle County	396	2.54	0.41	29	89	90.8	2.05	0.44	19	6	32.2
Potterville city, Eaton County	806	2.94	0.50	95	47	63.1	1.99	0.46	113	3	53.2
Powell township, Marquette County	329	2.20	0.41	17	38	87.4	2.17	0.54	14	-	5.6
Powers village, Menominee County	119	1.94	0.30	8	22	93.7	1.41	0.33	8	2	50.0
Prairie Ronde township, Kalamazoo County	707	2.99	0.43	101	31	98.7	1.84	0.37	13	3	40.0
Prairieville township, Barry County	1 223	2.53	0.40	109	151	94.4	3.01	0.55	31	6	-
Prescott village, Ogemaw County	112	2.67	0.45	4	22	86.1	2.82	0.66	5	-	-
Presque Isle township, Presque Isle County	730	2.27	0.38	58	49	98.1	1.53	0.31	14	-	-
Prudenville CDP, Roscommon County	796	2.12	0.37	52	16	94.6	2.26	0.52	41	-	27.3
Pulaski township, Jackson County	701	2.76	0.43	34	61	76.6	3.19	0.62	41	7	2.2
Pulawski township, Presque Isle County	149	2.52	0.46	12	38	88.6	3.12	0.62	5	-	17.6

Table 24. **Owner and Renter Household Characteristics: 2000**—Con.

[Data based on a sample (except Tables 65-68). For information on confidentiality protection, coverage, sampling error, and nonsampling error, see Appendix G.
For location of definitions, see "How to Use This Census Report"]

State County Place and County Subdivision	Occupied housing units	Owner-occupied housing units: Average household size	Occupants per room	Year householder moved into unit: 1999 to March 2000	1969 or earlier	Percent 1 unit, detached or attached	Renter-occupied housing units: Average household size	Occupants per room	Year householder moved into unit: 1999 to March 2000	1969 or earlier	Percent 5 or more units in structure
PLACE AND COUNTY SUBDIVISION—Con.											
Putnam township, Livingston County	2 626	2.85	0.43	300	196	97.6	2.81	0.57	147	-	12.8
Quincy village, Branch County	638	2.97	0.43	32	62	95.6	1.99	0.46	82	2	32.5
Quincy township, Branch County	1 596	2.85	0.43	127	158	91.7	2.31	0.50	114	2	21.9
Quincy township, Houghton County	100	2.83	0.41	2	29	97.2	1.66	0.47	13	2	37.9
Quinnesec CDP, Dickinson County	426	2.72	0.48	31	54	96.7	3.75	0.63	8	-	-
Raber township, Chippewa County	301	2.09	0.39	27	52	83.7	2.08	0.42	2	2	-
Raisin township, Lenawee County	2 261	2.88	0.45	260	247	89.8	2.51	0.44	38	22	10.0
Raisinville township, Monroe County	1 680	2.84	0.44	163	239	95.5	3.47	0.54	22	7	-
Ransom township, Hillsdale County	317	3.07	0.45	25	52	85.8	2.79	0.46	7	2	-
Rapid River township, Kalkaska County	360	2.69	0.47	43	11	76.0	2.44	0.53	12	-	-
Ravenna village, Muskegon County	443	2.86	0.45	75	77	99.5	2.44	0.47	22	-	3.3
Ravenna township, Muskegon County	994	2.82	0.44	126	168	94.5	2.49	0.47	57	-	21.3
Ray township, Macomb County	1 305	2.83	0.43	77	166	98.7	3.00	0.44	31	22	-
Reading city, Hillsdale County	422	2.79	0.41	36	64	95.6	2.79	0.58	47	-	25.7
Reading township, Hillsdale County	708	2.41	0.38	47	73	86.9	2.67	0.47	36	4	-
Readmond township, Emmet County	200	2.47	0.44	19	6	94.2	2.89	0.65	14	-	-
Redding township, Clare County	218	2.37	0.48	35	9	76.3	2.72	0.65	13	-	-
Redford CDP, Wayne County	20 182	2.60	0.45	1 705	3 674	97.9	2.03	0.44	632	50	28.8
Redford township, Wayne County	20 182	2.60	0.45	1 705	3 674	97.9	2.03	0.44	632	50	28.8
Reed City city, Osceola County	1 001	2.59	0.39	68	139	87.8	1.89	0.48	182	6	45.5
Reeder township, Missaukee County	379	2.94	0.50	29	24	79.8	2.55	0.54	24	2	-
Reese village, Tuscola County	607	2.45	0.42	47	75	75.3	1.72	0.43	48	4	41.9
Reno township, Iosco County	245	2.50	0.43	17	10	85.9	2.91	0.58	14	2	6.3
Republic CDP, Marquette County	273	2.19	0.38	13	70	94.1	2.17	0.44	11	2	27.8
Republic township, Marquette County	502	2.23	0.41	24	112	89.3	2.38	0.45	13	2	23.8
Resort township, Emmet County	890	2.86	0.44	124	75	88.1	2.11	0.40	49	-	9.7
Reynolds township, Montcalm County	1 532	2.80	0.46	171	65	67.4	2.74	0.61	106	-	23.0
Rich township, Lapeer County	490	2.89	0.48	53	79	91.1	2.83	0.53	19	-	-
Richfield township, Genesee County	2 967	2.69	0.44	328	313	84.9	3.91	0.70	33	-	4.8
Richfield township, Roscommon County	1 906	2.06	0.39	184	124	92.5	3.08	0.72	100	4	3.9
Richland village, Kalamazoo County	253	2.34	0.36	24	28	99.0	1.77	0.38	15	-	19.2
Richland township, Kalamazoo County	2 393	2.74	0.38	207	201	96.9	2.60	0.57	148	-	48.3
Richland township, Missaukee County	481	3.07	0.46	37	44	91.0	2.86	0.47	20	5	-
Richland township, Montcalm County	1 050	2.66	0.44	74	107	77.9	3.14	0.68	73	2	3.4
Richland township, Ogemaw County	379	2.49	0.42	16	58	87.9	4.24	0.83	12	-	-
Richland township, Saginaw County	1 567	2.74	0.43	119	250	91.3	2.60	0.60	57	-	26.2
Richmond city	1 976	2.56	0.42	213	146	84.7	2.19	0.54	187	19	58.5
Macomb County (part)	1 976	2.56	0.42	213	146	84.7	2.19	0.54	187	19	58.5
St. Clair County (part)	-	-	(X)	-	-	(X)	-	(X)	-	-	(X)
Richmond township, Macomb County	1 015	3.16	0.47	85	106	100.0	2.88	0.40	5	14	-
Richmond township, Marquette County	394	2.38	0.44	19	83	89.6	2.42	0.49	6	5	-
Richmond township, Osceola County	626	2.70	0.41	37	84	81.9	2.48	0.44	18	2	-
Ridgeway township, Lenawee County	579	2.85	0.42	38	111	96.0	2.47	0.45	37	2	24.3
Riga township, Lenawee County	503	2.75	0.39	13	123	100.0	3.09	0.45	10	-	-
Riley township, Clinton County	610	2.91	0.43	53	99	98.6	2.26	0.37	6	-	-
Riley township, St. Clair County	1 011	3.06	0.48	71	77	98.2	1.58	0.34	25	10	-
River Rouge city, Wayne County	3 640	2.91	0.46	152	659	92.5	2.46	0.54	524	19	17.6
Riverside township, Missaukee County	323	2.98	0.46	35	41	84.0	3.04	0.58	3	-	-
Riverton township, Mason County	437	2.95	0.45	10	94	92.2	3.45	0.56	17	8	3.9
Riverview city, Wayne County	5 352	2.68	0.41	300	707	98.1	1.84	0.48	582	95	79.9
Rives township, Jackson County	1 682	2.71	0.45	136	158	74.9	3.44	0.63	31	-	-
Robin Glen-Indiantown CDP, Saginaw County	477	2.46	0.49	71	21	13.8	2.15	0.43	7	-	-
Robinson township, Ottawa County	1 785	2.99	0.45	168	75	96.2	2.29	0.43	20	-	-
Rochester city, Oakland County	4 667	2.65	0.37	626	250	88.9	1.45	0.39	757	-	65.9
Rochester Hills city, Oakland County	26 321	2.77	0.39	2 368	1 066	91.6	1.89	0.49	2 202	24	67.5
Rockford city, Kent County	1 741	2.93	0.44	146	94	94.4	2.10	0.54	193	-	46.9
Rockland township, Ontonagon County	130	2.30	0.36	6	36	86.7	1.94	0.32	4	-	-
Rock River township, Alger County	514	2.37	0.42	23	89	87.9	2.27	0.48	25	8	-
Rockwood city, Wayne County	1 318	2.84	0.44	94	166	89.8	1.93	0.50	127	5	58.4
Rogers township, Presque Isle County	386	2.53	0.40	18	65	92.6	2.74	0.56	7	2	-
Rogers City city, Presque Isle County	1 482	2.33	0.38	90	362	93.9	1.63	0.41	120	6	38.1
Rolland township, Isabella County	455	2.57	0.41	44	57	84.7	2.34	0.42	17	-	-
Rollin township, Lenawee County	1 267	2.48	0.40	75	200	92.0	2.27	0.49	100	-	20.3
Rome township, Lenawee County	615	2.90	0.44	51	69	93.3	2.43	0.39	13	9	-
Romeo village, Macomb County	1 528	2.68	0.41	93	122	90.9	1.74	0.43	148	-	46.3
Romulus city, Wayne County	8 439	2.74	0.46	509	909	83.9	2.60	0.59	487	23	50.2
Ronald township, Ionia County	650	2.78	0.44	24	93	72.1	3.64	0.63	23	4	4.3
Roosevelt Park city, Muskegon County	1 773	2.46	0.39	114	320	100.0	1.65	0.41	173	17	73.4
Roscommon village, Roscommon County	435	2.44	0.41	28	38	94.0	1.95	0.50	73	-	46.5
Roscommon township, Roscommon County	1 722	2.39	0.43	168	115	83.9	2.45	0.55	114	-	14.9
Rose township, Oakland County	2 144	2.83	0.43	251	144	96.0	3.73	0.71	53	9	-
Rose township, Ogemaw County	558	2.52	0.44	47	39	89.5	2.56	0.60	12	1	-
Rosebush village, Isabella County	144	2.42	0.39	10	19	100.0	2.63	0.65	32	-	39.1
Rose City city, Ogemaw County	239	2.83	0.42	11	23	90.2	2.09	0.47	41	-	46.2
Rose Lake township, Osceola County	488	2.54	0.42	46	26	70.6	2.31	0.48	18	2	-
Roseville city, Macomb County	19 976	2.51	0.46	1 386	3 345	96.9	2.08	0.52	1 401	105	57.4
Ross township, Kalamazoo County	2 034	2.53	0.36	132	240	99.4	2.19	0.49	127	14	12.7
Rothbury village, Oceana County	151	2.34	0.38	15	20	81.6	2.60	0.53	24	-	-
Roxand township, Eaton County	657	2.85	0.43	39	101	96.4	3.06	0.54	21	-	-
Royal Oak city, Oakland County	28 880	2.24	0.37	1 987	3 922	94.4	1.64	0.44	3 580	93	57.6
Royal Oak charter township, Oakland County	2 511	2.35	0.41	19	213	92.1	2.11	0.60	641	24	72.3
Royalton township, Berrien County	1 299	2.87	0.39	79	178	99.0	2.81	0.49	28	18	-
Rubicon township, Huron County	303	2.43	0.38	17	50	88.5	3.03	0.55	11	2	-
Rudyard township, Chippewa County	489	2.73	0.43	27	63	86.7	2.48	0.49	30	2	-
Rush township, Shiawassee County	503	2.77	0.40	28	86	97.6	2.78	0.48	12	4	-
Rust township, Montmorency County	237	2.58	0.43	29	20	83.9	2.88	0.51	4	1	-
Rutland charter township, Barry County	1 319	2.76	0.43	145	81	91.4	2.18	0.47	39	-	-

Table 24. **Owner and Renter Household Characteristics: 2000**—Con.

[Data based on a sample (except Tables 65-68). For information on confidentiality protection, coverage, sampling error, and nonsampling error, see Appendix G.
For location of definitions, see "How to Use This Census Report"]

State County Place and County Subdivision	Occupied housing units	Owner-occupied housing units: Average household size	Owner-occupied housing units: Occupants per room	Owner-occupied housing units: Year householder moved into unit: 1999 to March 2000	Owner-occupied housing units: Year householder moved into unit: 1969 or earlier	Owner-occupied housing units: Percent 1 unit, detached or attached	Renter-occupied housing units: Average household size	Renter-occupied housing units: Occupants per room	Renter-occupied housing units: Year householder moved into unit: 1999 to March 2000	Renter-occupied housing units: Year householder moved into unit: 1969 or earlier	Renter-occupied housing units: Percent 5 or more units in structure
PLACE AND COUNTY SUBDIVISION—Con.											
Sage township, Gladwin County	987	2.68	0.46	63	76	80.5	2.37	0.49	37	8	-
Saginaw city, Saginaw County	23 189	2.60	0.43	1 279	3 314	96.6	2.61	0.58	3 241	166	22.3
Saginaw charter township, Saginaw County	17 093	2.53	0.39	787	1 594	91.4	1.78	0.44	2 344	35	64.2
Saginaw Township North CDP, Saginaw County	10 704	2.55	0.39	424	904	90.1	1.80	0.46	1 677	27	62.0
Saginaw Township South CDP, Saginaw County	6 090	2.47	0.37	313	675	93.1	1.75	0.42	660	8	69.6
Sagola township, Dickinson County	485	2.47	0.43	23	78	85.5	2.31	0.48	6	2	-
St. Charles village, Saginaw County	865	2.58	0.42	38	133	97.9	2.55	0.60	80	-	30.8
St. Charles township, Saginaw County	1 303	2.64	0.43	50	216	97.4	2.58	0.57	87	4	23.9
St. Clair city, St. Clair County	2 336	2.83	0.42	179	213	96.4	1.65	0.39	230	-	46.3
St. Clair township, St. Clair County	2 253	2.92	0.46	325	116	91.8	1.76	0.38	104	-	14.2
St. Clair Shores city, Macomb County	27 438	2.39	0.42	1 739	5 725	94.6	1.66	0.41	1 269	34	52.3
St. Helen CDP, Roscommon County	1 405	2.02	0.39	97	118	92.3	2.88	0.70	98	4	4.3
St. Ignace city, Mackinac County	1 073	2.59	0.42	48	153	96.2	1.90	0.45	177	9	40.3
St. Ignace township, Mackinac County	434	2.50	0.45	27	40	82.3	2.67	0.57	25	-	-
St. James township, Charlevoix County	139	2.47	0.41	4	14	95.9	2.00	0.43	7	-	-
St. Johns city, Clinton County	2 972	2.72	0.41	196	360	92.9	1.85	0.45	454	-	47.9
St. Joseph city, Berrien County	4 087	2.16	0.34	255	596	95.1	1.73	0.47	719	7	38.5
St. Joseph charter township, Berrien County	4 126	2.50	0.37	264	504	98.2	2.17	0.43	174	-	34.2
St. Louis city, Gratiot County	1 456	2.52	0.40	100	156	82.1	2.01	0.46	195	-	10.4
Salem township, Allegan County	1 150	3.10	0.49	144	138	83.3	2.12	0.42	26	-	-
Salem township, Washtenaw County	1 928	2.86	0.41	337	178	78.6	3.19	0.50	-	-	7.6
Saline city, Washtenaw County	3 149	2.77	0.43	282	156	94.3	1.78	0.44	336	7	58.1
Saline township, Washtenaw County	457	2.78	0.38	24	72	97.3	3.13	0.51	4	6	-
Sanborn township, Alpena County	836	2.74	0.43	40	141	90.7	1.88	0.43	46	11	8.2
Sand Beach township, Huron County	567	2.71	0.42	30	106	97.2	2.04	0.50	25	4	54.9
Sand Lake village, Kent County	182	3.14	0.49	19	17	92.0	1.90	0.56	29	-	69.6
Sands township, Marquette County	776	2.78	0.45	75	14	80.6	2.40	0.53	18	-	7.5
Sandstone township, Jackson County	1 322	2.85	0.42	88	142	98.4	2.36	0.51	90	-	1.2
Sandusky city, Sanilac County	1 069	2.58	0.39	48	133	98.9	1.98	0.48	155	-	63.2
Sanford village, Midland County	390	2.52	0.42	20	53	94.9	2.29	0.52	37	-	5.2
Sanilac township, Sanilac County	1 139	2.29	0.39	85	100	78.7	2.17	0.47	61	4	29.2
Saranac village, Ionia County	568	2.83	0.44	23	56	94.0	1.70	0.45	81	-	70.5
Sauble township, Lake County	163	1.90	0.40	18	10	77.7	1.79	0.34	9	2	-
Saugatuck city, Allegan County	565	1.96	0.31	56	48	91.2	1.91	0.43	70	2	33.8
Saugatuck township, Allegan County	1 565	2.30	0.39	192	113	80.5	1.73	0.39	95	10	10.1
Sault Ste. Marie city, Chippewa County	5 736	2.44	0.40	249	668	83.5	2.04	0.48	845	23	31.0
Schoolcraft township, Houghton County	796	2.40	0.38	40	168	93.5	2.02	0.43	57	2	30.7
Schoolcraft village, Kalamazoo County	615	2.84	0.41	50	60	95.9	1.90	0.46	56	-	33.7
Schoolcraft township, Kalamazoo County	2 761	2.73	0.41	232	264	91.9	2.18	0.51	274	11	32.6
Scio township, Washtenaw County	6 038	2.73	0.38	526	339	83.0	2.08	0.50	671	17	52.8
Sciota township, Shiawassee County	628	2.84	0.44	46	67	92.7	3.71	0.72	6	2	-
Scipio township, Hillsdale County	615	3.05	0.50	40	47	74.0	2.52	0.55	38	2	-
Scottville city, Mason County	507	2.70	0.43	34	62	95.1	1.96	0.49	52	2	42.3
Sebewa township, Ionia County	406	2.91	0.45	19	72	85.3	3.44	0.60	12	2	-
Sebewaing village, Huron County	870	2.35	0.38	12	164	96.8	2.01	0.45	54	8	38.7
Sebewaing township, Huron County	1 252	2.41	0.38	32	230	95.3	2.09	0.44	54	18	32.9
Secord township, Gladwin County	544	2.12	0.40	68	17	81.8	1.89	0.40	11	-	-
Selma township, Wexford County	768	2.52	0.43	76	38	75.0	2.16	0.50	41	-	-
Seneca township, Lenawee County	460	2.91	0.43	33	72	91.9	2.29	0.42	19	9	-
Seney township, Schoolcraft County	47	2.51	0.48	5	8	95.3	3.25	0.46	2	-	-
Seville township, Gratiot County	866	2.41	0.38	86	98	78.9	4.72	0.93	47	-	-
Sharon township, Washtenaw County	591	2.77	0.39	52	74	100.0	2.72	0.47	14	5	-
Shelby CDP, Macomb County	24 462	2.82	0.41	2 552	1 558	89.8	2.03	0.51	2 534	40	75.3
Shelby charter township, Macomb County	24 462	2.82	0.41	2 552	1 558	89.8	2.03	0.51	2 534	40	75.3
Shelby village, Oceana County	705	2.91	0.44	44	82	90.3	2.46	0.56	87	4	27.2
Shelby township, Oceana County	1 382	2.94	0.45	76	187	88.5	2.37	0.53	114	4	22.0
Shepherd village, Isabella County	621	2.66	0.39	38	62	98.4	1.95	0.48	95	2	29.4
Sheridan township, Calhoun County	773	2.39	0.40	54	135	78.3	3.05	0.66	56	-	14.3
Sheridan township, Clare County	480	3.33	0.56	33	36	82.7	3.13	0.56	41	5	-
Sheridan township, Huron County	254	2.89	0.45	13	43	86.7	2.57	0.49	6	4	-
Sheridan township, Mason County	394	2.42	0.44	24	30	75.8	2.05	0.45	19	6	5.1
Sheridan township, Mecosta County	515	2.76	0.50	77	43	70.9	2.06	0.45	15	2	-
Sheridan village, Montcalm County	293	2.83	0.45	27	46	94.8	1.40	0.37	44	3	40.7
Sheridan charter township, Newaygo County	823	2.78	0.42	36	133	97.9	2.69	0.45	37	8	-
Sherman township, Gladwin County	424	2.34	0.43	35	25	84.8	2.98	0.62	22	2	-
Sherman township, Huron County	444	2.55	0.41	11	83	94.3	3.36	0.64	18	-	-
Sherman township, Iosco County	195	2.43	0.42	8	24	88.5	2.50	0.60	6	-	-
Sherman township, Isabella County	1 023	2.48	0.43	105	69	68.1	3.23	0.70	37	-	-
Sherman township, Keweenaw County	36	1.53	0.31	6	6	75.0	-	(X)	-	-	(X)
Sherman township, Mason County	427	2.64	0.41	21	65	88.2	2.23	0.45	33	3	-
Sherman township, Newaygo County	749	2.71	0.45	51	80	81.7	2.68	0.60	17	2	-
Sherman township, Osceola County	374	2.88	0.45	29	29	74.6	2.22	0.43	14	-	-
Sherman township, St. Joseph County	1 144	2.82	0.43	70	160	92.5	1.55	0.27	67	8	5.2
Sherwood village, Branch County	116	2.64	0.40	6	24	93.3	2.92	0.54	7	-	-
Sherwood township, Branch County	904	2.52	0.43	57	95	76.8	2.81	0.52	79	10	-
Shiawassee township, Shiawassee County	1 009	2.92	0.44	61	187	97.2	2.56	0.52	26	7	2.8
Shields CDP, Saginaw County	2 525	2.66	0.42	156	286	88.9	2.02	0.44	135	-	27.3
Shoreham village, Berrien County	423	2.37	0.35	25	26	87.5	1.45	0.34	65	-	70.5
Shorewood-Tower Hills-Harbert CDP, Berrien County	726	2.30	0.36	85	87	97.7	1.97	0.44	39	-	-
Sidney township, Montcalm County	953	2.73	0.46	67	77	77.5	1.95	0.40	54	3	4.0
Sigel township, Huron County	193	3.21	0.49	11	44	92.7	2.55	0.36	8	3	-
Silver Creek township, Cass County	1 315	2.60	0.43	67	204	90.8	2.20	0.48	97	8	3.1
Sims township, Arenac County	506	2.16	0.37	27	33	90.6	2.32	0.47	12	-	-
Skandia township, Marquette County	359	2.69	0.46	12	44	89.9	1.57	0.34	17	-	-
Skidway Lake CDP, Ogemaw County	1 336	2.18	0.45	71	77	88.4	2.98	0.69	81	-	11.4
Slagle township, Wexford County	220	2.47	0.45	23	21	75.0	2.46	0.47	10	-	-
Sodus township, Berrien County	886	2.21	0.39	110	164	67.4	2.92	0.56	37	5	-

Table 24. **Owner and Renter Household Characteristics: 2000**—Con.

[Data based on a sample (except Tables 65-68). For information on confidentiality protection, coverage, sampling error, and nonsampling error, see Appendix G.
For location of definitions, see "How to Use This Census Report"]

State County Place and County Subdivision	Occupied housing units	Owner-occupied housing units: Average household size	Occupants per room	Year householder moved into unit: 1999 to March 2000	1969 or earlier	Percent 1 unit, detached or attached	Renter-occupied housing units: Average household size	Occupants per room	Year householder moved into unit: 1999 to March 2000	1969 or earlier	Percent 5 or more units in structure
PLACE AND COUNTY SUBDIVISION—Con.											
Solon township, Kent County	1 672	2.75	0.46	113	80	69.0	3.06	0.64	43	5	15.5
Solon township, Leelanau County	583	2.57	0.40	35	81	94.2	2.64	0.61	28	1	-
Somerset township, Hillsdale County	1 683	2.54	0.40	177	131	88.4	2.28	0.41	38	-	14.0
Soo township, Chippewa County	1 087	2.56	0.42	77	118	91.4	1.80	0.43	76	9	28.5
South Arm township, Charlevoix County	654	2.63	0.43	55	83	88.7	2.27	0.45	22	2	9.7
South Branch township, Crawford County	748	2.45	0.43	64	30	87.0	2.64	0.58	23	-	6.0
South Branch township, Wexford County	143	2.52	0.40	11	16	73.1	1.23	0.26	-	-	-
Southfield city, Oakland County	33 987	2.62	0.40	1 693	1 901	92.0	1.85	0.47	5 639	175	80.7
Southfield township, Oakland County	5 612	2.57	0.34	527	858	99.0	2.17	0.38	68	4	46.7
Southgate city, Wayne County	12 836	2.61	0.46	757	2 290	97.9	1.67	0.46	1 496	44	72.6
South Gull Lake CDP, Kalamazoo County	619	2.39	0.34	43	66	100.0	2.26	0.48	57	6	-
South Haven city	2 103	2.21	0.34	101	249	90.6	2.35	0.48	194	18	19.0
Allegan County (part)	7	2.00	0.33	-	-	-	-	(X)	-	-	(X)
Van Buren County (part)	2 096	2.21	0.34	101	249	91.0	2.35	0.48	194	18	19.0
South Haven charter township, Van Buren County	1 640	2.54	0.42	43	167	80.3	2.31	0.50	205	-	38.5
South Lyon city, Oakland County	4 252	2.51	0.43	594	106	81.0	1.84	0.45	577	-	63.6
South Monroe CDP, Monroe County	2 556	2.43	0.40	186	270	69.0	2.25	0.55	178	-	60.1
South Range village, Houghton County	355	2.13	0.35	23	88	94.3	2.09	0.54	28	-	59.8
South Rockwood village, Monroe County	449	2.84	0.45	26	65	99.5	2.33	0.51	18	4	13.5
Spalding township, Menominee County	622	2.58	0.41	37	96	86.3	1.90	0.44	31	4	25.4
Sparta village, Kent County	1 610	2.77	0.47	71	144	94.7	2.12	0.52	191	-	46.3
Sparta township, Kent County	3 301	2.82	0.46	274	364	77.7	2.16	0.51	221	-	37.4
Spaulding township, Saginaw County	900	2.68	0.45	58	212	99.1	2.25	0.44	25	6	-
Speaker township, Sanilac County	507	2.78	0.46	39	71	85.7	3.00	0.53	10	1	-
Spencer township, Kent County	1 364	2.77	0.47	184	83	71.6	1.64	0.31	42	11	-
Spring Arbor CDP, Jackson County	674	2.74	0.40	32	73	86.4	1.58	0.42	53	-	50.4
Spring Arbor township, Jackson County	2 555	2.79	0.42	234	255	80.6	1.82	0.44	130	-	34.5
Springdale township, Manistee County	319	2.15	0.40	36	12	72.6	2.66	0.59	28	-	-
Springfield city, Calhoun County	2 157	2.33	0.43	120	274	82.3	2.00	0.53	492	5	69.2
Springfield township, Kalkaska County	458	2.71	0.48	48	33	79.3	3.76	0.76	8	2	-
Springfield township, Oakland County	4 618	2.89	0.43	556	240	87.1	2.48	0.51	199	-	35.2
Spring Lake village, Ottawa County	1 092	2.13	0.33	65	158	89.6	1.85	0.46	105	8	23.4
Spring Lake township, Ottawa County	5 235	2.67	0.39	428	474	86.4	1.74	0.45	544	13	43.9
Springport village, Jackson County	257	2.82	0.41	17	64	90.3	2.57	0.50	28	5	27.2
Springport township, Jackson County	775	2.81	0.43	36	155	87.0	2.69	0.50	57	5	15.1
Springvale township, Emmet County	613	2.75	0.44	62	51	87.2	2.92	0.58	44	-	3.1
Springville township, Wexford County	645	2.64	0.47	66	30	66.1	2.63	0.59	51	3	6.5
Spurr township, Baraga County	101	2.14	0.39	12	14	83.5	1.60	0.36	6	-	-
Stambaugh city, Iron County	580	2.13	0.35	23	99	95.5	2.04	0.47	60	8	47.0
Stambaugh township, Iron County	536	2.36	0.41	35	82	94.4	1.78	0.45	13	6	4.0
Standish city, Arenac County	616	2.59	0.42	29	57	95.8	2.04	0.50	111	9	51.5
Standish township, Arenac County	800	2.45	0.42	41	65	78.6	3.14	0.66	37	4	-
Stannard township, Ontonagon County	348	2.28	0.41	10	80	88.7	1.93	0.45	21	2	25.0
Stanton township, Houghton County	480	2.87	0.48	37	70	88.1	1.62	0.34	24	7	-
Stanton city, Montcalm County	551	2.78	0.43	34	48	83.3	2.25	0.52	85	-	44.5
Stanwood village, Mecosta County	79	3.06	0.47	-	10	88.9	1.88	0.37	3	-	-
Star township, Antrim County	314	2.51	0.44	36	24	82.4	2.55	0.54	19	-	-
Stephenson city, Menominee County	374	2.18	0.35	21	74	96.5	1.74	0.37	30	-	34.1
Stephenson township, Menominee County	282	2.45	0.40	17	50	94.1	2.64	0.54	8	6	-
Sterling village, Arenac County	186	2.43	0.41	16	24	92.8	2.53	0.55	12	-	-
Sterling Heights city, Macomb County	46 319	2.88	0.46	3 747	3 191	92.9	1.84	0.50	3 949	36	74.6
Stevensville village, Berrien County	523	2.43	0.40	37	53	77.7	1.93	0.45	57	3	33.1
Stockbridge village, Ingham County	482	2.67	0.39	20	52	98.8	2.30	0.54	49	2	54.9
Stockbridge township, Ingham County	1 206	2.82	0.42	62	130	97.0	2.57	0.53	75	8	38.6
Stony Point CDP, Monroe County	603	2.86	0.47	42	57	98.7	2.28	0.47	7	15	-
Stronach township, Manistee County	350	2.30	0.39	17	58	93.6	2.06	0.61	10	-	22.2
Sturgis city, St. Joseph County	4 288	2.81	0.44	240	383	95.7	2.30	0.56	846	12	45.2
Sturgis township, St. Joseph County	839	2.94	0.49	92	93	65.7	2.03	0.44	34	-	37.3
Sugar Island township, Chippewa County	294	2.28	0.41	34	19	83.8	2.86	0.61	6	2	-
Sullivan township, Muskegon County	897	2.82	0.44	73	124	97.1	4.09	0.76	3	-	-
Summerfield township, Clare County	205	2.04	0.43	28	12	82.1	2.48	0.58	8	-	-
Summerfield township, Monroe County	1 105	2.89	0.43	51	189	98.8	2.97	0.52	31	2	-
Summit township, Jackson County	8 710	2.53	0.39	543	1 338	96.1	2.17	0.50	635	14	39.5
Summit township, Mason County	402	2.47	0.39	33	37	87.1	3.26	0.58	12	-	-
Sumner township, Gratiot County	699	2.72	0.43	47	125	82.1	2.77	0.54	55	7	-
Sumpter township, Wayne County	4 110	2.82	0.48	400	492	65.3	3.59	0.75	101	-	2.0
Sunfield village, Eaton County	217	2.88	0.46	5	18	94.6	2.08	0.43	25	2	26.0
Sunfield township, Eaton County	777	2.87	0.43	32	75	93.7	2.36	0.44	51	2	15.7
Superior township, Chippewa County	525	2.70	0.46	56	44	85.5	2.16	0.47	28	3	3.2
Superior township, Washtenaw County	3 961	2.74	0.41	357	246	75.9	2.37	0.55	166	9	47.5
Surrey township, Clare County	1 460	2.42	0.44	111	87	80.4	2.15	0.51	118	2	24.5
Suttons Bay village, Leelanau County	265	2.10	0.32	31	44	93.9	2.03	0.44	29	6	7.2
Suttons Bay township, Leelanau County	1 100	2.55	0.38	111	94	91.4	3.11	0.62	96	10	9.3
Swan Creek township, Saginaw County	955	2.58	0.40	59	119	96.9	3.19	0.58	13	3	-
Swartz Creek city, Genesee County	2 235	2.42	0.40	222	319	94.5	1.85	0.44	268	-	65.5
Sweetwater township, Lake County	118	2.14	0.39	15	11	75.7	2.71	0.59	-	-	-
Sylvan township, Osceola County	381	2.53	0.45	24	33	79.1	2.43	0.50	35	-	-
Sylvan township, Washtenaw County	2 471	2.66	0.40	223	236	95.3	1.69	0.41	146	6	47.3
Sylvan Lake city, Oakland County	818	2.14	0.33	67	91	100.0	1.70	0.35	50	-	32.7
Tallmadge township, Ottawa County	2 283	3.07	0.45	143	285	92.7	1.87	0.39	100	18	-
Tawas township, Iosco County	638	2.59	0.43	71	104	93.1	2.04	0.38	13	4	-
Tawas City city, Iosco County	757	2.38	0.38	54	83	91.0	2.05	0.45	65	4	24.9
Taylor city, Wayne County	24 776	2.69	0.47	1 330	3 675	94.3	2.50	0.55	2 593	76	52.4
Taymouth township, Saginaw County	1 583	2.94	0.49	90	289	91.3	2.54	0.45	20	7	-
Tecumseh city, Lenawee County	3 449	2.57	0.40	273	354	93.0	2.08	0.51	457	-	46.0
Tecumseh township, Lenawee County	695	2.83	0.40	49	80	99.2	2.00	0.39	15	-	10.8

Table 24. **Owner and Renter Household Characteristics: 2000**—Con.

[Data based on a sample (except Tables 65-68). For information on confidentiality protection, coverage, sampling error, and nonsampling error, see Appendix G.
For location of definitions, see "How to Use This Census Report"]

State County Place and County Subdivision	Occupied housing units	Owner-occupied housing units: Average household size	Occupants per room	Year householder moved into unit: 1999 to March 2000	1969 or earlier	Percent 1 unit, detached or attached	Renter-occupied housing units: Average household size	Occupants per room	Year householder moved into unit: 1999 to March 2000	1969 or earlier	Percent 5 or more units in structure
PLACE AND COUNTY SUBDIVISION—Con.											
Tekonsha village, Calhoun County	296	2.48	0.38	15	64	90.4	2.59	0.52	12	-	2.9
Tekonsha township, Calhoun County	681	2.57	0.40	49	121	88.7	2.56	0.52	30	-	7.9
Temperance CDP, Monroe County	2 827	2.85	0.42	244	279	99.2	1.85	0.44	200	-	59.3
Texas township, Kalamazoo County	3 879	2.89	0.39	495	207	90.5	2.16	0.48	175	3	31.6
Thetford township, Genesee County	2 979	2.81	0.47	203	358	82.2	2.43	0.59	123	7	44.1
Thomas township, Saginaw County	4 545	2.62	0.41	313	507	84.6	2.15	0.45	133	7	22.1
Thompson township, Schoolcraft County	282	2.31	0.43	34	25	80.4	2.24	0.41	2	5	-
Thompsonville village, Benzie County	186	2.54	0.44	19	19	69.0	3.65	0.82	18	-	29.0
Thornapple township, Barry County	2 292	2.95	0.43	230	169	89.5	2.67	0.57	137	6	39.1
Three Oaks village, Berrien County	744	2.66	0.44	62	92	88.5	1.94	0.45	86	-	26.0
Three Oaks township, Berrien County	1 176	2.61	0.43	79	195	93.5	2.07	0.47	96	1	23.7
Three Rivers city, St. Joseph County	2 970	2.55	0.41	219	332	90.7	2.32	0.53	385	23	38.1
Tilden township, Marquette County	398	2.58	0.45	27	59	78.8	2.20	0.42	15	-	-
Tittabawassee township, Saginaw County	2 383	2.77	0.44	302	251	90.5	2.18	0.46	126	-	19.7
Tobacco township, Gladwin County	1 026	2.54	0.43	86	67	86.6	2.02	0.50	50	-	24.1
Tompkins township, Jackson County	980	2.87	0.46	61	158	79.3	2.46	0.49	39	-	-
Torch Lake township, Antrim County	486	2.26	0.36	44	26	98.2	3.28	0.52	15	2	6.4
Torch Lake township, Houghton County	744	2.47	0.41	51	92	94.0	2.14	0.45	36	3	23.9
Traverse City city	6 439	2.36	0.36	298	652	94.5	1.88	0.42	1 355	51	41.7
Grand Traverse County (part)	6 402	2.36	0.36	298	652	94.6	1.88	0.42	1 339	51	42.1
Leelanau County (part)	37	1.92	0.47	-	-	53.8	1.79	0.41	16	-	-
Trenton city, Wayne County	8 137	2.51	0.41	509	1 489	91.2	1.87	0.48	389	35	58.1
Trout Lake township, Chippewa County	212	2.20	0.42	26	29	91.1	2.05	0.40	2	-	-
Trowbridge township, Allegan County	945	2.56	0.41	60	94	79.8	3.14	0.66	60	4	5.1
Trowbridge Park CDP, Marquette County	779	2.63	0.43	58	77	99.1	2.35	0.50	78	-	39.4
Troy township, Newaygo County	95	2.47	0.49	12	6	75.7	2.86	0.66	11	-	9.5
Troy city, Oakland County	30 018	2.91	0.40	2 110	1 508	97.6	1.92	0.49	2 628	50	63.9
Turin township, Marquette County	65	2.11	0.41	6	11	81.8	3.00	0.63	-	-	-
Turner village, Arenac County	40	2.44	0.46	2	2	79.4	3.50	0.58	-	-	-
Turner township, Arenac County	249	2.42	0.45	9	36	74.3	4.03	0.75	7	1	-
Tuscarora township, Cheboygan County	1 358	2.27	0.38	157	74	89.4	2.22	0.53	96	6	23.1
Tuscola township, Tuscola County	794	2.84	0.43	31	202	98.9	2.77	0.46	32	4	-
Tustin village, Osceola County	87	2.94	0.42	11	8	96.8	2.50	0.44	14	2	12.5
Twining village, Arenac County	70	2.19	0.39	2	15	93.2	2.82	0.67	5	-	-
Twin Lake CDP, Muskegon County	594	2.77	0.44	55	92	98.9	2.42	0.50	17	6	7.0
Tyrone township, Kent County	1 456	3.02	0.46	107	155	83.5	2.49	0.48	63	9	20.3
Tyrone township, Livingston County	2 854	2.97	0.41	217	139	99.1	2.49	0.47	49	-	11.4
Ubly village, Huron County	373	2.39	0.38	31	67	89.5	1.69	0.40	27	-	20.9
Unadilla township, Livingston County	1 156	2.81	0.45	58	98	89.8	2.06	0.36	44	4	-
Union township, Branch County	1 178	2.70	0.40	83	168	90.9	2.34	0.48	82	17	31.7
Union township, Grand Traverse County	149	2.65	0.47	15	5	83.8	4.14	0.85	4	-	-
Union charter township, Isabella County	2 953	2.54	0.41	299	189	69.8	2.46	0.57	781	4	59.5
Union City village	687	2.74	0.40	48	92	93.6	2.27	0.50	74	-	41.3
Branch County (part)	674	2.74	0.40	46	88	93.4	2.27	0.50	74	-	41.3
Calhoun County (part)	13	2.69	0.32	2	4	100.0	-	(X)	-	-	(X)
Unionville village, Tuscola County	236	2.55	0.40	11	41	94.9	2.98	0.56	20	-	22.5
Utica city, Macomb County	1 952	2.53	0.41	104	98	94.5	2.01	0.50	215	-	60.5
Valley township, Allegan County	679	2.75	0.45	74	56	75.8	2.06	0.44	26	3	-
Van Buren township, Wayne County	9 873	2.73	0.43	770	573	75.4	1.84	0.49	1 813	-	82.9
Vandalia village, Cass County	124	3.74	0.61	14	18	87.1	2.92	0.54	14	-	-
Vanderbilt village, Otsego County	235	2.79	0.47	27	23	87.7	1.77	0.40	20	-	45.2
Vandercook Lake CDP, Jackson County	1 833	2.60	0.44	154	372	89.2	2.76	0.54	52	6	8.7
Vassar city, Tuscola County	1 003	2.78	0.43	46	123	96.4	1.83	0.41	141	9	30.5
Vassar township, Tuscola County	1 509	2.91	0.49	141	151	67.5	2.48	0.55	55	-	6.4
Venice township, Shiawassee County	973	2.65	0.41	30	179	89.5	2.58	0.61	18	2	-
Vergennes township, Kent County	1 171	3.29	0.46	152	52	99.3	1.76	0.41	24	-	-
Vermontville village, Eaton County	282	2.64	0.40	18	31	82.0	2.37	0.47	29	-	25.9
Vermontville township, Eaton County	749	2.86	0.43	52	78	85.5	2.26	0.42	36	-	15.7
Vernon township, Isabella County	486	2.72	0.42	34	77	89.5	3.11	0.55	18	7	-
Vernon village, Shiawassee County	310	2.81	0.44	27	42	100.0	1.94	0.43	13	-	24.2
Vernon township, Shiawassee County	1 910	2.67	0.44	184	308	82.5	2.21	0.53	71	-	3.8
Verona township, Huron County	486	2.84	0.45	12	62	89.6	2.28	0.46	23	-	-
Vevay township, Ingham County	1 266	2.88	0.43	156	110	81.9	2.47	0.45	58	-	-
Vicksburg village, Kalamazoo County	909	2.68	0.41	77	81	97.7	2.30	0.58	155	4	44.2
Victor township, Clinton County	1 139	2.95	0.45	85	74	98.0	1.20	0.22	-	6	-
Victory township, Mason County	495	2.66	0.43	56	62	78.9	2.39	0.48	39	-	-
Vienna township, Genesee County	4 914	2.73	0.43	502	611	89.6	1.94	0.45	362	-	52.5
Vienna township, Montmorency County	241	2.56	0.45	22	15	86.0	2.12	0.42	5	-	-
Village of Clarkston city, Oakland County	426	2.59	0.35	10	38	97.5	1.90	0.44	69	9	35.6
Village of Lake Isabella village, Isabella County	534	2.29	0.38	73	8	76.1	2.68	0.54	15	-	-
Volinia township, Cass County	427	2.81	0.46	25	52	89.9	2.66	0.48	21	2	-
Wakefield city, Gogebic County	878	2.26	0.39	37	243	93.5	1.60	0.41	66	-	46.8
Wakefield township, Gogebic County	168	2.37	0.40	10	27	87.1	2.24	0.39	10	-	-
Wakeshma township, Kalamazoo County	488	2.90	0.44	31	72	89.0	2.66	0.51	17	4	-
Waldron village, Hillsdale County	228	2.46	0.40	9	19	90.4	3.06	0.64	21	-	32.3
Wales township, St. Clair County	1 025	2.96	0.47	115	128	92.3	2.16	0.42	28	-	-
Walker township, Cheboygan County	102	2.56	0.46	18	7	66.3	2.08	0.50	9	-	-
Walker city, Kent County	8 760	2.87	0.44	626	754	91.4	1.76	0.46	1 731	-	78.8
Walkerville village, Oceana County	95	2.75	0.49	6	22	93.4	4.53	0.82	10	-	-
Walled Lake city, Oakland County	3 176	2.14	0.40	175	210	80.1	1.86	0.45	400	9	64.4
Walton township, Eaton County	691	2.92	0.46	52	64	93.2	2.55	0.47	29	3	2.9
Warner township, Antrim County	137	2.79	0.47	22	8	91.7	2.94	0.53	3	-	-
Warren city, Macomb County	55 577	2.54	0.44	3 360	10 311	94.6	2.15	0.53	3 903	209	49.7
Warren township, Midland County	772	2.68	0.45	35	94	78.7	3.42	0.60	23	4	-
Washington township, Gratiot County	331	2.70	0.41	19	67	88.6	2.57	0.40	16	-	-
Washington township, Macomb County	7 021	2.83	0.42	809	337	86.5	2.00	0.46	444	19	50.4

Table 24. **Owner and Renter Household Characteristics: 2000**—Con.

[Data based on a sample (except Tables 65-68). For information on confidentiality protection, coverage, sampling error, and nonsampling error, see Appendix G.
For location of definitions, see "How to Use This Census Report"]

State County Place and County Subdivision	Occupied housing units	Owner-occupied housing units: Average household size	Occupants per room	Year householder moved into unit: 1999 to March 2000	1969 or earlier	Percent 1 unit, detached or attached	Renter-occupied housing units: Average household size	Occupants per room	Year householder moved into unit: 1999 to March 2000	1969 or earlier	Percent 5 or more units in structure
PLACE AND COUNTY SUBDIVISION—Con.											
Washington township, Sanilac County	607	2.68	0.43	34	79	85.2	3.00	0.56	20	10	-
Waterford CDP, Oakland County	29 382	2.61	0.42	2 724	3 056	96.0	1.82	0.46	3 085	69	68.2
Waterford township, Oakland County	29 382	2.61	0.42	2 724	3 056	96.0	1.82	0.46	3 085	69	68.2
Waterloo township, Jackson County	1 051	2.64	0.43	88	132	75.0	3.24	0.59	38	-	-
Watersmeet township, Gogebic County	552	2.20	0.41	51	31	83.8	2.40	0.54	23	6	2.8
Watertown township, Clinton County	1 477	2.81	0.39	133	135	95.1	2.22	0.38	18	-	-
Watertown township, Sanilac County	505	2.68	0.43	39	92	89.2	3.27	0.61	21	-	15.7
Watertown township, Tuscola County	791	2.85	0.44	64	126	89.3	2.03	0.40	23	-	7.7
Watervliet city, Berrien County	717	2.84	0.44	24	100	96.2	1.99	0.47	79	-	26.0
Watervliet township, Berrien County	1 329	2.45	0.41	86	85	71.7	2.53	0.56	81	2	29.0
Watson township, Allegan County	698	3.00	0.48	69	75	74.2	2.49	0.43	11	2	-
Waucedah township, Dickinson County	323	2.50	0.41	22	30	98.3	2.27	0.49	15	-	-
Waverly township, Cheboygan County	185	2.33	0.41	17	29	82.5	4.63	0.84	2	-	-
Waverly CDP, Eaton County	6 851	2.74	0.39	456	490	96.6	1.71	0.44	1 061	16	80.6
Waverly township, Van Buren County	914	2.74	0.44	112	69	76.2	2.41	0.45	28	-	5.9
Wawatam township, Emmet County	331	2.27	0.38	16	40	93.4	1.79	0.45	22	5	33.3
Wayland city, Allegan County	1 467	2.90	0.47	201	153	69.8	1.81	0.44	250	-	64.6
Wayland township, Allegan County	1 047	2.90	0.47	108	85	81.5	2.71	0.50	41	-	5.3
Wayne township, Cass County	1 012	2.69	0.45	107	109	84.8	2.90	0.50	46	5	-
Wayne city, Wayne County	7 379	2.74	0.47	284	1 065	97.7	2.13	0.54	696	17	57.7
Weare township, Oceana County	434	2.81	0.45	37	42	77.2	2.72	0.55	25	4	-
Webber township, Lake County	634	2.33	0.45	47	29	62.8	1.84	0.49	80	2	29.8
Webberville village, Ingham County	567	2.85	0.49	43	30	74.7	2.14	0.50	54	-	23.2
Webster township, Washtenaw County	1 774	3.00	0.39	234	128	99.6	1.83	0.37	19	6	-
Weesaw township, Berrien County	803	2.57	0.41	25	154	94.6	2.50	0.51	33	4	-
Weidman CDP, Isabella County	345	2.50	0.44	22	46	79.7	3.08	0.63	22	-	-
Weldon township, Benzie County	220	2.33	0.39	21	17	86.5	3.29	0.75	20	-	25.7
Wellington township, Alpena County	108	2.61	0.42	2	15	97.9	1.64	0.35	-	2	-
Wells township, Delta County	1 840	2.75	0.44	117	226	92.9	2.65	0.51	27	-	-
Wells township, Marquette County	112	2.50	0.48	11	12	79.8	2.06	0.43	-	5	-
Wells township, Tuscola County	613	2.79	0.46	53	61	79.4	2.34	0.50	14	2	-
West Bloomfield township, Oakland County	23 392	2.85	0.38	1 906	1 057	96.6	1.96	0.43	1 147	34	45.1
West Bloomfield Township CDP, Oakland County	23 392	2.85	0.38	1 906	1 057	96.6	1.96	0.43	1 147	34	45.1
West Branch township, Dickinson County	33	2.33	0.41	-	8	100.0	1.17	0.25	-	2	-
West Branch township, Marquette County	578	2.73	0.50	31	26	83.5	2.78	0.52	174	-	1.4
West Branch township, Missaukee County	182	2.98	0.49	11	13	80.6	1.77	0.36	5	2	-
West Branch city, Ogemaw County	836	2.58	0.41	56	69	94.4	1.89	0.45	178	-	39.9
West Branch township, Ogemaw County	975	2.58	0.41	95	97	86.8	2.51	0.46	23	9	-
West Ishpeming CDP, Marquette County	1 052	2.55	0.43	73	179	84.5	2.61	0.57	35	6	17.8
Westland city, Wayne County	36 535	2.59	0.46	2 197	3 852	92.2	1.94	0.52	5 342	195	71.9
West Monroe CDP, Monroe County	1 481	2.66	0.49	196	115	40.1	1.84	0.40	44	-	12.0
Westphalia village, Clinton County	345	2.77	0.41	20	67	98.6	1.38	0.27	13	3	-
Westphalia township, Clinton County	774	3.11	0.44	28	153	98.0	1.46	0.26	16	3	-
West Traverse township, Emmet County	586	2.54	0.35	62	20	98.3	2.33	0.45	5	-	-
Westwood CDP, Kalamazoo County	4 340	2.20	0.36	142	444	95.8	1.96	0.46	897	20	77.7
Wexford township, Wexford County	299	2.80	0.47	34	24	75.2	1.67	0.31	19	-	-
Wheatfield township, Ingham County	572	2.92	0.41	41	69	99.6	2.23	0.44	14	2	-
Wheatland township, Hillsdale County	456	2.77	0.43	19	75	85.8	2.52	0.44	15	9	-
Wheatland township, Mecosta County	582	2.71	0.43	39	74	82.1	2.32	0.45	35	7	34.1
Wheatland township, Sanilac County	188	2.97	0.49	12	35	84.0	2.38	0.39	7	6	-
Wheeler township, Gratiot County	1 081	2.74	0.43	73	202	91.5	1.95	0.46	72	-	19.1
White Cloud city, Newaygo County	510	2.60	0.44	28	53	80.4	2.14	0.48	71	1	38.8
Whitefish township, Chippewa County	305	2.00	0.41	31	29	89.6	2.58	0.58	12	-	-
Whiteford township, Monroe County	1 582	2.78	0.40	80	281	98.7	2.68	0.51	53	19	31.3
Whitehall city, Muskegon County	1 192	2.63	0.40	26	168	94.7	1.69	0.40	103	-	44.3
Whitehall township, Muskegon County	600	2.67	0.43	62	41	76.3	2.34	0.47	16	-	14.9
White Lake township, Oakland County	10 101	2.79	0.43	976	667	84.3	2.50	0.56	287	8	27.5
White Oak township, Ingham County	421	2.68	0.40	23	58	96.2	3.38	0.55	13	2	-
White Pigeon village, St. Joseph County	594	2.75	0.44	54	73	82.8	2.81	0.61	58	-	31.9
White Pigeon township, St. Joseph County	1 493	2.59	0.40	138	109	87.3	2.25	0.50	135	-	23.0
White River township, Muskegon County	512	2.58	0.39	37	53	98.0	2.14	0.41	5	-	-
Whitewater township, Grand Traverse County	905	2.80	0.44	92	48	97.4	2.22	0.45	34	-	5.6
Whitmore Lake CDP	2 603	2.43	0.42	257	144	69.3	2.28	0.58	264	-	44.1
Livingston County (part)	721	2.32	0.37	36	79	93.3	2.05	0.51	89	-	30.7
Washtenaw County (part)	1 882	2.47	0.44	221	65	60.5	2.39	0.61	175	-	50.1
Whitney township, Arenac County	437	2.36	0.41	34	43	90.1	2.24	0.49	23	-	-
Whittemore city, Iosco County	193	2.64	0.43	11	25	86.6	2.42	0.53	16	-	27.1
Wilber township, Iosco County	317	2.39	0.41	21	28	93.2	2.45	0.52	10	-	13.6
Wilcox township, Newaygo County	403	2.75	0.50	42	22	58.3	3.01	0.67	34	-	-
Williams township, Bay County	1 631	2.78	0.46	168	303	87.3	2.07	0.50	4	-	29.5
Williamston city, Ingham County	1 461	2.34	0.38	141	133	87.2	2.10	0.52	241	8	57.7
Williamstown township, Ingham County	1 699	2.95	0.41	178	141	99.2	2.24	0.37	26	-	7.5
Wilmot township, Cheboygan County	297	2.69	0.48	32	10	73.9	2.98	0.66	15	-	-
Wilson township, Alpena County	771	2.73	0.45	52	97	92.3	2.37	0.47	27	1	-
Wilson township, Charlevoix County	758	2.83	0.45	48	67	87.8	2.10	0.47	57	5	63.7
Windsor charter township, Eaton County	2 709	2.64	0.41	166	252	76.9	1.87	0.41	49	3	-
Winfield township, Montcalm County	707	2.87	0.45	72	37	81.9	2.90	0.55	27	2	-
Winsor township, Huron County	783	2.55	0.38	45	153	97.5	2.35	0.42	49	2	17.4
Winterfield township, Clare County	191	2.58	0.45	17	29	69.4	3.23	0.53	12	2	-
Wise township, Isabella County	465	2.82	0.46	32	54	77.0	2.72	0.49	27	6	-
Wisner township, Tuscola County	309	2.43	0.42	26	73	91.9	1.72	0.36	10	7	-
Wixom city, Oakland County	5 889	2.90	0.42	452	64	95.8	1.73	0.53	1 757	-	94.8
Wolf Lake CDP, Muskegon County	1 651	2.70	0.48	269	170	69.6	2.12	0.47	14	-	-
Wolverine village, Cheboygan County	131	2.85	0.47	10	14	93.1	3.77	0.67	5	-	-
Wolverine Lake village, Oakland County	1 683	2.75	0.42	111	139	98.4	2.06	0.50	81	-	42.9
Woodbridge township, Hillsdale County	406	3.06	0.45	24	84	89.1	3.75	0.62	25	5	-
Woodhaven city, Wayne County	4 708	2.94	0.45	272	150	93.8	1.79	0.48	571	9	71.1

Table 24. **Owner and Renter Household Characteristics: 2000**—Con.

[Data based on a sample (except Tables 65-68). For information on confidentiality protection, coverage, sampling error, and nonsampling error, see Appendix G.
For location of definitions, see "How to Use This Census Report"]

State County Place and County Subdivision	Occupied housing units	Owner-occupied housing units					Renter-occupied housing units				
		Average household size	Occupants per room	Year householder moved into unit		Percent 1 unit, detached or attached	Average household size	Occupants per room	Year householder moved into unit		Percent 5 or more units in structure
				1999 to March 2000	1969 or earlier				1999 to March 2000	1969 or earlier	
PLACE AND COUNTY SUBDIVISION—Con.											
Woodhull township, Shiawassee County	1 390	2.64	0.39	118	113	90.0	4.18	0.88	46	-	18.8
Woodland village, Barry County	183	2.97	0.45	10	23	97.1	2.22	0.50	21	-	30.4
Woodland township, Barry County	808	2.68	0.40	54	139	96.1	2.35	0.42	40	9	18.1
Woodland Beach CDP, Monroe County	808	2.66	0.43	49	106	100.0	2.81	0.65	59	-	14.2
Woodstock township, Lenawee County	1 377	2.59	0.42	167	155	88.0	2.59	0.52	62	4	19.0
Worth township, Sanilac County	1 603	2.41	0.41	158	125	95.0	2.65	0.61	89	19	3.2
Wright township, Hillsdale County	668	2.58	0.40	42	96	93.7	3.21	0.62	29	2	20.0
Wright township, Ottawa County	1 036	2.97	0.43	71	251	96.2	3.09	0.52	21	10	7.0
Wyandotte city, Wayne County	11 816	2.50	0.42	605	2 447	95.9	1.99	0.50	1 095	116	35.0
Wyoming city, Kent County	26 535	2.85	0.46	1 972	2 905	93.7	2.07	0.53	4 196	93	66.4
Yale city, St. Clair County	741	2.73	0.43	62	75	88.1	2.39	0.56	66	9	31.9
Yankee Springs township, Barry County	1 605	2.54	0.41	167	79	81.5	2.71	0.49	88	-	-
Yates township, Lake County	300	2.20	0.41	28	10	76.5	2.70	0.68	26	5	24.3
York charter township, Washtenaw County	1 901	3.02	0.41	184	192	98.9	2.33	0.42	33	-	-
Ypsilanti city, Washtenaw County	8 596	2.48	0.39	298	576	93.6	1.98	0.58	2 934	36	63.8
Ypsilanti township, Washtenaw County	20 149	2.70	0.45	1 570	1 381	86.5	2.04	0.55	3 684	60	68.5
Zeeland city, Ottawa County	2 338	2.71	0.45	168	209	79.5	1.52	0.42	253	-	41.0
Zeeland charter township, Ottawa County	2 507	3.06	0.47	370	147	67.0	2.34	0.43	55	-	20.9
Zilwaukee city, Saginaw County	715	2.51	0.42	41	184	98.1	2.67	0.55	34	2	-
Zilwaukee township, Saginaw County	20	3.19	0.45	-	2	100.0	2.25	0.38	-	-	-

Table 25. **Home Value: 2000**

[Data based on a sample (except Tables 65-68). For information on confidentiality protection, coverage, sampling error, and nonsampling error, see Appendix G.
For location of definitions, see "How to Use This Census Report"]

State County County Subdivision Place	Specified owner-occupied housing units	Value of home							
		Less than $50,000	$50,000 to $99,999	$100,000 to $149,999	$150,000 to $199,999	$200,000 to $299,999	$300,000 to $499,999	$500,000 or more	Median (dollars)
The State	**2 269 175**	**224 603**	**711 648**	**603 454**	**339 716**	**252 044**	**104 079**	**33 631**	**115 600**
Alcona County	2 844	457	1 314	466	224	246	109	28	83 700
Alcona township	397	18	165	88	41	61	20	4	112 100
Hubbard Lake CDP (part)	101	-	28	38	10	18	7	-	134 500
Lost Lake Woods CDP	171	4	90	37	14	24	2	-	87 900
Caledonia township	298	28	113	35	44	45	21	12	111 100
Hubbard Lake CDP (part)	202	9	56	29	34	41	21	12	161 700
Curtis township	321	97	159	55	2	4	1	3	68 100
Greenbush township	488	61	182	92	80	58	15	-	100 400
Gustin township	127	36	70	15	4	2	-	-	65 200
Lincoln village (part)	49	19	26	4	-	-	-	-	55 500
Harrisville city	140	11	80	31	2	11	5	-	79 400
Harrisville township	283	48	127	49	11	23	23	2	89 400
Hawes township	295	48	155	39	19	23	9	2	74 500
Hubbard Lake CDP (part)	80	7	32	15	6	18	-	2	102 800
Lincoln village (part)	72	15	42	10	2	3	-	-	66 500
Haynes township	140	25	46	33	11	12	8	5	99 500
Mikado township	199	30	144	17	-	5	3	-	72 000
Millen township	79	30	36	8	5	-	-	-	54 300
Mitchell township	77	25	37	4	5	2	4	-	70 400
Alger County	1 981	455	931	366	120	63	37	9	75 900
Au Train township	283	39	94	88	35	20	7	-	103 900
Burt township	142	32	78	26	2	4	-	-	72 200
Grand Island township	14	-	6	1	-	4	3	-	162 500
Limestone township	44	12	22	8	-	2	-	-	62 200
Mathias township	104	52	39	13	-	-	-	-	50 000
Munising city	643	170	329	78	28	8	24	6	66 500
Munising township	492	85	234	125	38	10	-	-	84 100
Onota township	92	7	34	18	17	13	3	-	117 900
Rock River township	167	58	95	9	-	2	-	3	60 600
Chatham village	55	16	34	2	-	-	-	3	60 800
Allegan County	21 009	1 025	7 019	7 202	3 240	1 778	551	194	115 500
Allegan city	1 077	120	592	305	43	17	-	-	87 700
Allegan township	901	82	333	292	141	37	16	-	106 300
Casco township	557	79	158	162	44	67	34	13	112 800
Cheshire township	273	33	138	57	41	4	-	-	91 400
Clyde township	357	35	173	98	34	11	6	-	92 800
Dorr township	1 482	22	409	633	311	80	19	8	122 300
Fennville city	211	27	119	45	16	4	-	-	88 000
Fillmore township	539	18	127	213	115	58	8	-	127 200
Ganges township	524	24	161	143	70	47	53	26	122 100
Gunplain township	1 304	67	346	391	223	255	22	-	131 100
Heath township	572	7	147	188	138	82	10	-	137 500
Holland city (part)	1 425	7	408	585	301	100	24	-	121 400
Hopkins township	470	21	204	188	57	-	-	-	102 000
Hopkins village	160	9	111	33	7	-	-	-	87 300
Laketown township	1 454	7	141	507	326	297	128	48	158 800
Lee township	429	84	234	61	36	10	-	4	75 400
Leighton township	769	-	292	222	130	80	25	20	113 400
Manlius township	517	9	105	188	116	93	4	2	140 200
Martin township	495	43	200	165	62	10	10	5	101 100
Martin village	109	5	67	31	6	-	-	-	90 300
Monterey township	326	11	140	103	51	18	3	-	106 700
Otsego city	1 002	96	580	260	44	14	-	8	88 200
Otsego township	928	35	308	445	74	54	12	-	112 500
Overisel township	522	12	105	241	123	33	8	-	129 800
Plainwell city	898	44	430	331	64	23	6	-	97 500
Salem township	598	11	189	233	92	61	12	-	120 600
Saugatuck city	300	2	18	63	92	64	39	22	184 400
Saugatuck township	791	5	123	222	178	133	92	38	161 700
Douglas village	284	3	30	73	69	47	46	16	175 000
South Haven city (part)	-	-	-	-	-	-	-	-	-
Trowbridge township	431	26	186	128	64	18	9	-	101 200
Valley township	368	17	119	120	62	39	11	-	116 400
Watson township	280	18	93	121	35	13	-	-	110 100
Wayland city	701	52	306	258	77	8	-	-	99 500
Wayland township	508	11	135	234	80	48	-	-	118 500
Alpena County	7 464	1 161	4 206	1 285	438	290	75	9	78 100
Alpena city	3 040	582	1 849	407	125	52	25	-	70 600
Alpena township	2 726	276	1 384	580	228	209	44	5	88 200
Green township	179	39	91	35	6	7	1	-	75 200
Long Rapids township	151	44	78	15	8	6	-	-	67 400
Maple Ridge township	323	54	206	44	17	2	-	-	78 200
Ossineke township	230	45	115	50	16	4	-	-	73 600
Sanborn township	444	54	271	86	16	8	5	4	77 500
Ossineke CDP	259	37	152	37	16	8	5	4	74 100
Wellington township	30	13	15	2	-	-	-	-	60 000
Wilson township	341	54	197	66	22	2	-	-	76 400
Antrim County	5 209	475	1 862	1 113	503	509	504	243	110 000
Banks township	330	35	151	76	27	17	20	4	94 800
Ellsworth village	117	16	71	19	4	7	-	-	84 700
Central Lake township	528	54	231	122	42	47	21	11	93 000
Central Lake village	253	50	124	37	19	19	2	2	77 000
Chestonia township	70	13	40	4	7	6	-	-	76 000
Custer township	182	13	62	49	16	18	22	2	114 300
Echo township	166	28	79	30	8	14	7	-	88 700
Elk Rapids township	815	25	159	190	132	141	120	48	168 600
Elk Rapids village	477	21	108	140	77	74	42	15	136 900
Forest Home township	563	9	165	162	62	61	71	33	129 000
Bellaire village (part)	161	7	76	56	8	12	2	-	99 000
Helena township	222	18	65	49	29	26	18	17	131 300
Jordan township	88	8	48	30	2	-	-	-	86 300
Kearney township	353	30	174	63	53	27	6	-	90 200
Bellaire village (part)	152	13	99	30	6	2	2	-	83 300

Table 25. **Home Value: 2000**—Con.

[Data based on a sample (except Tables 65-68). For information on confidentiality protection, coverage, sampling error, and nonsampling error, see Appendix G. For location of definitions, see "How to Use This Census Report"]

State County County Subdivision Place	Specified owner-occupied housing units	Value of home							
		Less than $50,000	$50,000 to $99,999	$100,000 to $149,999	$150,000 to $199,999	$200,000 to $299,999	$300,000 to $499,999	$500,000 or more	Median (dollars)
Antrim County—Con.									
Mancelona township	663	198	359	75	20	11	-	-	63 800
Mancelona village	346	120	207	17	-	2	-	-	59 500
Milton township	641	12	131	135	72	104	109	78	177 700
Star township	154	20	88	42	4	-	-	-	80 000
Torch Lake township	380	3	80	77	23	37	110	50	215 200
Warner township	54	9	30	9	6	-	-	-	85 000
Arenac County	3 546	676	1 785	598	216	174	85	12	77 700
Adams township	83	18	55	8	-	2	-	-	73 600
Arenac township	154	38	83	26	5	-	2	-	65 200
Au Gres city	254	34	124	63	16	17	-	-	83 200
Au Gres township	281	41	112	48	33	42	5	-	95 200
Clayton township	174	52	94	12	10	6	-	-	67 100
Deep River township	420	86	254	65	11	2	2	-	70 900
Sterling village	127	33	82	12	-	-	-	-	58 200
Lincoln township	167	40	74	45	2	2	-	4	76 800
Mason township	130	60	68	2	-	-	-	-	51 900
Twining village (part)	30	25	5	-	-	-	-	-	37 000
Moffatt township	272	35	126	68	28	6	7	2	91 700
Omer city	99	32	57	8	2	-	-	-	65 000
Sims township	374	14	148	74	41	49	48	-	116 900
Standish city	327	93	188	43	-	-	3	-	66 500
Standish township	440	60	257	77	20	13	7	6	82 300
Turner township	87	34	43	8	2	-	-	-	60 400
Turner village	25	21	4	-	-	-	-	-	38 800
Twining village (part)	19	7	12	-	-	-	-	-	66 300
Whitney township	284	39	102	51	46	35	11	-	100 800
Baraga County	1 584	478	763	230	63	39	11	-	67 100
Arvon township	80	12	34	18	9	7	-	-	85 000
Baraga township	483	135	244	75	11	17	1	-	68 100
Baraga village (part)	241	73	139	25	4	-	-	-	63 500
Covington township	73	41	18	14	-	-	-	-	47 000
L'Anse township	891	273	450	104	39	15	10	-	66 800
Baraga village (part)	-	-	-	-	-	-	-	-	-
L'Anse village	567	215	295	35	14	8	-	-	61 000
Spurr township	57	17	17	19	4	-	-	-	82 500
Barry County	12 211	477	4 976	3 883	1 389	1 103	337	46	107 100
Assyria township	257	23	113	97	19	5	-	-	97 500
Baltimore township	314	22	138	104	41	9	-	-	99 000
Barry township	720	34	353	217	71	29	-	16	97 200
Carlton township	463	32	197	158	51	20	-	5	100 600
Freeport village (part)	12	-	7	5	-	-	-	-	95 000
Castleton township	613	80	401	86	24	4	18	-	78 400
Nashville village (part)	360	72	261	19	6	2	-	-	72 000
Hastings city	1 795	35	1 120	461	124	38	17	-	89 500
Hastings charter township	570	22	218	221	28	64	8	9	106 900
Hope township	672	19	276	179	134	55	9	-	108 300
Irving township	479	20	175	194	65	25	-	-	112 400
Freeport village (part)	99	11	78	10	-	-	-	-	77 800
Johnstown township	775	51	223	295	125	66	15	-	115 500
Maple Grove township	206	13	102	62	27	2	-	-	95 600
Nashville village (part)	26	2	16	8	-	-	-	-	81 700
Orangeville township	666	18	257	206	89	39	57	-	112 100
Prairieville township	791	40	178	330	88	123	26	6	132 400
Rutland charter township	879	8	298	377	85	96	15	-	114 500
Thornapple township	1 441	20	509	514	193	169	36	-	119 900
Middleville village	565	15	350	157	30	13	-	-	92 900
Woodland township	501	30	230	146	71	18	6	-	97 400
Woodland village	132	7	98	25	-	2	-	-	80 000
Yankee Springs township	1 069	10	188	236	154	341	130	10	185 300
Bay County	28 947	3 905	14 691	6 189	2 512	1 244	338	68	84 900
Auburn city	535	37	229	184	55	30	-	-	100 300
Bangor township	4 465	352	2 095	978	566	392	60	22	96 100
Bay City city	9 613	2 410	6 053	800	200	93	52	5	65 700
Beaver township	631	31	350	165	50	35	-	-	93 900
Essexville city	1 334	118	745	317	82	56	16	-	88 400
Frankenlust township	756	24	186	240	122	112	68	4	129 300
Fraser township	1 004	162	516	210	72	32	12	-	84 400
Garfield township	333	41	192	83	12	5	-	-	84 200
Gibson township	150	46	70	21	11	2	-	-	67 000
Hampton township	2 116	119	736	741	337	123	42	18	112 100
Kawkawlin township	1 206	106	514	356	121	90	19	-	98 300
Merritt township	367	43	180	118	13	8	5	-	89 600
Midland city (part)	-	-	-	-	-	-	-	-	-
Monitor township	2 961	106	1 028	1 014	543	217	43	10	115 800
Mount Forest township	185	27	105	40	13	-	-	-	82 000
Pinconning city	357	91	208	50	7	1	-	-	65 100
Pinconning township	636	91	338	162	33	8	4	-	81 500
Portsmouth township	1 056	56	567	302	106	7	9	9	93 700
Williams township	1 242	45	579	408	169	33	8	-	99 800
Benzie County	3 639	270	1 385	954	468	317	176	69	107 400
Almira township	792	22	267	314	91	77	17	4	118 000
Lake Ann village	88	6	27	26	12	17	-	-	129 200
Benzonia township	742	50	263	132	162	60	41	34	120 400
Benzonia village	135	13	69	28	20	2	-	3	88 000
Beulah village	107	4	58	14	10	11	5	5	94 700
Blaine township	82	2	39	10	10	14	7	-	100 000
Colfax township	65	8	40	13	2	2	-	-	80 500
Thompsonville village (part)	19	2	17	-	-	-	-	-	63 100
Crystal Lake township	238	10	58	65	34	36	26	9	134 800
Frankfort city	388	32	156	115	45	16	20	4	101 900
Gilmore township	199	20	126	26	21	6	-	-	84 300
Elberta village	121	14	90	15	2	-	-	-	72 800
Homestead township	383	41	218	95	28	-	1	-	85 800

Table 25. **Home Value: 2000**—Con.

[Data based on a sample (except Tables 65-68). For information on confidentiality protection, coverage, sampling error, and nonsampling error, see Appendix G.
For location of definitions, see "How to Use This Census Report"]

State County County Subdivision Place	Specified owner-occupied housing units	Value of home							
		Less than $50,000	$50,000 to $99,999	$100,000 to $149,999	$150,000 to $199,999	$200,000 to $299,999	$300,000 to $499,999	$500,000 or more	Median (dollars)
Benzie County—Con.									
Homestead township—Con.									
Honor village	86	20	51	13	2	-	-	-	70 000
Inland township	210	20	78	88	15	9	-	-	103 000
Joyfield township	111	18	51	29	10	3	-	-	91 600
Lake township	255	4	27	41	36	79	53	15	230 500
Platte township	40	4	16	10	6	4	-	-	100 000
Weldon township	134	39	46	16	8	11	11	3	71 000
Thompsonville village (part)	76	37	37	2	-	-	-	-	50 800
Berrien County	37 045	4 862	15 516	8 936	3 836	2 320	1 095	480	94 700
Bainbridge township	560	62	255	144	75	21	3	-	90 300
Baroda township	510	12	197	186	74	25	9	7	109 700
Baroda village	149	12	80	39	17	-	1	-	94 200
Benton charter township	3 018	1 092	1 471	334	44	53	24	-	64 400
Benton Heights CDP	804	570	202	26	-	6	-	-	38 700
Fair Plain CDP (part)	1 076	254	717	96	9	-	-	-	73 700
Benton Harbor city	1 315	910	362	36	7	-	-	-	38 700
Berrien township	914	91	284	267	139	107	26	-	115 100
Berrien Springs village (part)	-	-	-	-	-	-	-	-	-
Eau Claire village (part)	103	17	66	18	-	2	-	-	81 100
Bertrand township	572	27	259	163	82	36	-	5	100 000
Bridgman city	605	16	215	153	78	72	67	4	122 600
Buchanan city	1 175	228	674	178	65	30	-	-	69 300
Buchanan township	761	87	339	206	70	33	13	13	95 000
Chikaming township	1 105	31	198	245	237	163	146	85	162 200
Shorewood-Tower Hills-Harbert CDP	546	17	90	112	108	68	108	43	166 700
Coloma city	432	45	286	79	16	6	-	-	79 500
Coloma charter township	1 302	144	588	356	120	51	34	9	95 400
Paw Paw Lake CDP (part)	792	103	351	207	59	29	34	9	91 100
Galien township	358	60	214	66	12	2	2	2	77 100
Galien village	167	44	111	8	4	-	-	-	70 200
Hagar township	976	105	504	258	50	38	9	12	89 300
Lake Michigan Beach CDP	423	73	217	101	-	14	6	12	83 100
Lake charter township	724	52	174	214	164	80	40	-	122 700
Lincoln charter township	3 593	51	723	1 512	669	385	191	62	133 400
Stevensville village	260	2	121	91	32	12	2	-	102 600
New Buffalo city	633	42	265	174	51	43	35	23	103 000
New Buffalo township	760	11	163	149	145	103	98	91	169 500
Grand Beach village	99	-	-	8	20	25	23	23	278 100
Michiana village	87	-	4	13	15	22	19	14	231 900
Niles city (part)	2 840	661	1 719	313	112	12	17	6	69 600
Niles township	3 679	537	2 022	728	220	121	51	-	80 000
Oronoko charter township	1 499	102	528	509	214	114	29	3	111 600
Berrien Springs village (part)	459	66	275	104	14	-	-	-	82 300
Pipestone township	394	35	210	97	35	13	2	2	89 800
Eau Claire village (part)	50	17	31	-	2	-	-	-	60 000
Royalton township	1 025	15	156	227	218	241	131	37	172 700
St. Joseph city	2 189	41	1 054	512	307	159	45	71	100 000
St. Joseph charter township	3 473	97	1 239	1 274	421	341	85	16	113 500
Fair Plain CDP (part)	1 131	74	713	263	20	55	-	6	87 000
Shoreham village	199	-	16	104	45	18	6	10	142 000
Sodus township	409	52	210	98	33	9	7	-	89 200
Three Oaks township	702	37	414	131	84	27	-	9	86 400
Three Oaks village	443	28	317	67	21	10	-	-	80 200
Watervliet city	451	88	296	48	19	-	-	-	72 400
Watervliet township	630	90	279	136	58	25	23	19	89 800
Paw Paw Lake CDP (part)	334	63	136	52	30	11	23	19	87 400
Weesaw township	441	41	218	143	17	10	8	4	92 600
Branch County	9 000	1 251	4 569	1 799	740	451	140	50	85 000
Algansee township	392	37	133	94	71	48	9	-	111 600
Batavia township	271	50	132	73	8	5	3	-	84 100
Bethel township	186	41	101	28	12	4	-	-	78 000
Bronson city	541	112	375	47	7	-	-	-	65 300
Bronson township	281	45	123	87	15	11	-	-	93 900
Butler township	137	18	87	18	14	-	-	-	79 800
California township	108	39	57	6	2	4	-	-	63 900
Coldwater city	2 214	305	1 387	309	161	36	10	6	77 800
Coldwater township	864	56	349	294	119	37	9	-	104 800
Gilead township	122	7	54	37	18	6	-	-	100 000
Girard township	408	48	159	114	48	32	7	-	99 300
Kinderhook township	390	31	101	63	55	101	21	18	150 000
Matteson township	265	31	148	46	18	14	6	2	86 600
Noble township	56	10	33	11	-	2	-	-	75 000
Ovid township	648	47	228	133	88	85	51	16	114 400
Quincy township	1 022	126	536	211	83	34	24	8	85 400
Quincy village	370	82	244	34	8	-	-	2	68 600
Sherwood township	428	97	221	98	4	8	-	-	77 100
Sherwood village	81	32	49	-	-	-	-	-	56 500
Union township	667	151	345	130	17	24	-	-	75 700
Union City village (part)	415	108	234	61	10	2	-	-	67 800
Calhoun County	31 734	6 376	14 423	6 512	2 613	1 426	340	44	81 000
Albion city	1 772	488	1 091	144	40	9	-	-	60 300
Albion township	266	33	137	70	22	4	-	-	89 000
Athens township	473	59	278	122	8	6	-	-	82 700
Athens village	292	49	182	59	2	-	-	-	78 300
Battle Creek city	12 962	3 438	5 770	2 232	829	476	187	30	71 000
Bedford township	2 394	498	1 162	494	193	47	-	-	79 400
Level Park-Oak Park CDP	1 129	232	541	288	56	12	-	-	81 200
Burlington township	368	61	188	84	29	-	6	-	77 100
Burlington village	99	38	50	9	2	-	-	-	62 300
Union City village (part)	11	-	4	7	-	-	-	-	105 400
Clarence township	419	20	181	82	41	70	25	-	104 200
Clarendon township	170	31	88	41	10	-	-	-	78 600
Convis township	262	24	131	79	24	4	-	-	89 300
Eckford township	269	18	137	60	27	25	2	-	93 400
Emmett township	2 933	520	1 041	777	460	99	36	-	95 600

Table 25. **Home Value: 2000**—Con.

[Data based on a sample (except Tables 65-68). For information on confidentiality protection, coverage, sampling error, and nonsampling error, see Appendix G. For location of definitions, see "How to Use This Census Report"]

State County County Subdivision Place	Specified owner-occupied housing units	Value of home							
		Less than $50,000	$50,000 to $99,999	$100,000 to $149,999	$150,000 to $199,999	$200,000 to $299,999	$300,000 to $499,999	$500,000 or more	Median (dollars)
Calhoun County—Con.									
Emmett township—Con.									
Brownlee Park CDP (part)	455	313	136	6	-	-	-	-	40 400
Fredonia township	349	38	134	101	38	29	5	4	101 300
Homer township	531	133	307	65	18	6	-	2	66 800
Homer village	349	82	225	28	8	6	-	-	67 700
Lee township	179	28	101	39	11	-	-	-	79 300
Leroy township	829	60	295	252	89	98	35	-	110 900
Marengo township	454	14	172	191	51	26	-	-	110 000
Marshall city	1 866	165	744	558	260	134	5	-	102 200
Marshall township	703	17	197	206	152	100	24	7	137 100
Newton township	523	14	111	175	101	121	-	1	141 600
Pennfield charter township	2 352	352	1 043	603	183	158	13	-	91 000
Brownlee Park CDP (part)	105	62	30	13	-	-	-	-	47 100
Sheridan township	346	69	218	46	9	4	-	-	77 300
Springfield city	965	239	688	38	-	-	-	-	61 000
Tekonsha township	349	57	209	53	18	10	2	-	82 100
Tekonsha village	198	38	138	18	4	-	-	-	78 700
Cass County	11 431	1 515	5 035	2 720	1 051	682	337	91	91 800
Calvin township	278	15	104	84	22	11	22	20	110 400
Dowagiac city	1 311	431	642	181	19	17	21	-	62 600
Howard township	1 784	251	859	451	149	50	24	-	90 400
Jefferson township	404	34	195	110	36	10	11	8	90 000
La Grange township	694	153	338	116	34	28	8	17	75 600
Cassopolis village (part)	354	126	188	22	14	4	-	-	59 400
Marcellus township	572	112	322	79	30	29	-	-	73 700
Marcellus village	319	83	220	16	-	-	-	-	64 400
Mason township	437	32	201	116	51	30	7	-	98 300
Milton township	706	65	256	233	72	48	28	4	106 500
Newberg township	305	41	179	67	13	5	-	-	77 100
Niles city (part)	-	-	-	-	-	-	-	-	-
Ontwa township	1 547	83	658	409	175	143	66	13	103 200
Edwardsburg village	222	38	127	35	18	-	4	-	77 400
Penn township	399	70	119	59	43	54	37	17	110 100
Cassopolis village (part)	-	-	-	-	-	-	-	-	-
Vandalia village	67	32	35	-	-	-	-	-	50 700
Pokagon township	500	65	254	134	31	10	3	3	84 200
Porter township	958	37	275	225	258	100	57	6	130 700
Silver Creek township	830	27	257	282	87	124	53	-	120 600
Volinia township	179	14	90	59	5	8	-	3	93 700
Wayne township	527	85	286	115	26	15	-	-	81 700
Charlevoix County	5 532	361	1 966	1 506	644	449	370	236	112 700
Bay township	236	10	31	54	36	53	35	17	180 900
Boyne City city	963	69	466	242	65	55	42	24	94 200
Boyne Valley township	206	13	102	61	22	6	2	-	90 800
Boyne Falls village	75	11	47	10	7	-	-	-	74 700
Chandler township	28	11	6	8	-	3	-	-	85 000
Charlevoix city	701	14	270	240	89	22	43	23	113 400
Charlevoix township	406	7	60	109	80	75	48	27	167 800
East Jordan city	547	138	289	68	32	8	8	4	76 000
Evangeline township	166	7	51	35	19	19	23	12	134 400
Eveline township	372	9	62	93	42	49	70	47	172 900
Hayes township	349	18	99	116	56	21	9	30	122 800
Hudson township	71	2	21	23	9	13	1	2	113 600
Marion township	282	8	96	99	42	20	15	2	117 500
Melrose township	268	12	120	65	34	5	13	19	101 600
Norwood township	160	7	37	46	12	31	17	10	135 300
Peaine township	59	8	13	16	5	5	10	2	115 200
St. James township	108	-	28	25	20	22	7	6	151 900
South Arm township	345	21	107	115	43	27	21	11	117 400
Wilson township	265	7	108	91	38	15	6	-	108 600
Cheboygan County	6 031	697	2 596	1 261	626	516	261	74	94 500
Aloha township	275	21	76	82	34	41	14	7	118 800
Beaugrand township	311	28	119	73	38	40	11	2	104 700
Benton township	852	32	345	234	106	69	62	4	108 300
Burt township	236	14	66	31	13	60	36	16	163 500
Cheboygan city	1 076	271	610	133	38	19	5	-	68 800
Ellis township	58	21	24	13	-	-	-	-	58 000
Forest township	166	55	84	22	3	2	-	-	65 500
Grant township	254	17	88	70	51	28	-	-	112 000
Hebron township	30	2	9	11	4	4	-	-	111 100
Inverness township	494	26	246	131	47	28	8	8	95 300
Koehler township	217	12	94	42	31	23	12	3	101 800
Mackinaw township	163	5	55	49	13	23	15	3	119 200
Mackinaw City village (part)	84	5	26	34	10	9	-	-	113 800
Mentor township	182	21	84	51	13	13	-	-	91 300
Mullett township	304	20	149	35	32	36	19	13	95 000
Munro township	156	9	49	42	20	32	4	-	119 200
Nunda township	176	39	88	32	15	-	2	-	76 000
Wolverine village (part)	65	26	39	-	-	-	-	-	57 200
Tuscarora township	834	50	314	168	136	83	69	14	114 600
Indian River CDP	602	38	196	141	96	62	60	9	122 300
Walker township	28	7	16	5	-	-	-	-	75 700
Waverly township	92	17	30	13	13	11	4	4	99 100
Wilmot township	127	30	50	24	19	4	-	-	77 500
Wolverine village (part)	16	12	4	-	-	-	-	-	43 300
Chippewa County	6 407	1 376	3 183	1 134	400	230	60	24	77 300
Bay Mills township	304	47	152	66	22	13	4	-	90 000
Bruce township	240	24	119	59	21	15	-	2	88 200
Chippewa township	30	8	12	8	2	-	-	-	83 800
Dafter township	154	37	102	11	2	-	-	2	67 900
Detour township	233	31	80	54	21	36	9	2	104 200
De Tour Village village	131	22	34	33	11	25	4	2	114 800
Drummond township	286	32	101	56	37	42	9	9	113 200
Hulbert township	42	16	20	6	-	-	-	-	72 500

Table 25. **Home Value: 2000**—Con.

[Data based on a sample (except Tables 65-68). For information on confidentiality protection, coverage, sampling error, and nonsampling error, see Appendix G. For location of definitions, see "How to Use This Census Report"]

State County County Subdivision Place	Specified owner-occupied housing units	Value of home							
		Less than $50,000	$50,000 to $99,999	$100,000 to $149,999	$150,000 to $199,999	$200,000 to $299,999	$300,000 to $499,999	$500,000 or more	Median (dollars)
Chippewa County—Con.									
Kinross charter township	415	108	253	50	4	-	-	-	72 600
Pickford township	244	39	141	48	5	8	1	2	80 000
Raber township	117	18	52	35	8	2	2	-	83 100
Rudyard township	194	68	97	23	4	2	-	-	59 700
Sault Ste. Marie city	2 835	746	1 473	382	159	68	7	-	67 700
Soo township	586	52	251	170	68	27	14	4	98 300
Sugar Island township	137	23	48	32	26	6	2	-	98 700
Superior township	255	54	157	42	2	-	-	-	68 400
Trout Lake township	123	32	46	25	7	8	2	3	79 600
Whitefish township	212	41	79	67	12	3	10	-	90 700
Clare County	6 532	2 043	2 967	883	444	164	17	14	70 500
Arthur township	77	17	43	11	2	4	-	-	72 800
Clare city (part)	621	63	405	100	34	19	-	-	78 400
Franklin township	128	71	43	10	2	-	2	-	46 300
Freeman township	290	34	158	78	14	6	-	-	83 700
Frost township	254	71	93	44	27	19	-	-	81 900
Garfield township	464	120	185	70	58	21	6	4	80 400
Grant township	582	72	271	142	63	30	-	4	87 700
Greenwood township	163	56	78	16	10	3	-	-	65 000
Hamilton township	482	217	181	45	29	8	-	2	54 700
Harrison city	465	106	222	58	53	23	3	-	82 100
Hatton township	110	18	64	16	6	6	-	-	75 000
Hayes township	1 196	704	382	64	31	9	6	-	44 500
Lincoln township	485	114	233	94	34	10	-	-	81 500
Redding township	97	49	48	-	-	-	-	-	49 600
Sheridan township	149	21	94	20	14	-	-	-	78 500
Summerfield township	125	61	58	4	2	-	-	-	50 500
Surrey township	780	227	381	99	65	4	-	4	72 200
Farwell village	164	58	87	13	2	-	-	4	63 300
Winterfield township	64	22	28	12	-	2	-	-	68 000
Clinton County	14 597	508	4 453	5 324	2 608	1 366	278	60	120 500
Bath township	1 495	27	497	462	334	114	46	15	123 000
Bengal township	192	6	49	85	44	6	2	-	125 600
Bingham township	461	7	121	187	105	37	4	-	120 800
Dallas township	505	16	177	198	80	25	9	-	113 600
Fowler village	330	11	139	116	42	17	5	-	105 400
De Witt city	1 202	7	167	454	234	255	66	19	147 300
De Witt township	2 993	138	724	1 209	523	345	54	-	125 300
Duplain township	512	52	277	145	30	3	3	2	86 900
Elsie village	274	37	184	37	14	-	-	2	77 600
Eagle township	593	14	101	216	146	94	22	-	142 900
Eagle village	39	5	19	9	4	2	-	-	86 800
East Lansing city (part)	-	-	-	-	-	-	-	-	-
Essex township	377	41	185	97	44	6	2	2	88 800
Maple Rapids village	177	35	112	23	7	-	-	-	77 400
Grand Ledge city (part)	4	-	-	4	-	-	-	-	137 500
Greenbush township	461	15	153	193	78	17	3	2	117 600
Lebanon township	102	11	60	19	12	-	-	-	88 300
Hubbardston village (part)	8	-	6	2	-	-	-	-	70 000
Olive township	501	4	103	262	67	65	-	-	124 100
Ovid township	710	75	384	184	51	16	-	-	88 700
Ovid village (part)	372	48	258	62	4	-	-	-	80 400
Riley township	331	12	80	127	83	23	4	2	124 800
St. Johns city	1 801	46	874	557	184	117	23	-	99 500
Victor township	764	20	175	320	162	78	9	-	126 100
Watertown township	1 094	13	185	390	312	149	31	14	144 900
Westphalia township	499	4	141	215	119	16	-	4	124 900
Westphalia village	267	2	85	111	56	13	-	-	118 800
Crawford County	3 387	621	1 758	601	190	164	36	17	79 500
Beaver Creek township	334	75	183	55	10	8	3	-	68 600
Frederic township	316	98	140	42	20	14	2	-	71 200
Grayling city	419	127	260	19	2	11	-	-	62 400
Grayling township	1 609	165	861	332	109	98	27	17	86 500
Lovells township	175	48	78	29	6	12	2	-	75 800
Maple Forest township	76	18	25	21	9	3	-	-	93 800
South Branch township	458	90	211	103	34	18	2	-	84 500
Delta County	9 088	1 534	4 585	1 666	748	419	128	8	80 000
Baldwin township	96	36	43	12	-	5	-	-	64 000
Bark River township	316	72	183	49	10	2	-	-	71 400
Bay de Noc township	71	3	20	22	14	8	4	-	130 200
Brampton township	270	32	113	66	41	17	1	-	95 000
Cornell township	89	12	42	22	11	2	-	-	84 500
Ensign township	202	24	69	49	34	16	10	-	107 100
Escanaba city	3 061	515	1 728	538	167	84	23	6	75 800
Escanaba township	831	95	361	211	114	35	15	-	95 500
Fairbanks township	72	15	33	9	10	3	2	-	68 900
Ford River township	545	73	207	106	52	84	23	-	97 300
Garden township	203	58	81	20	30	10	2	2	80 300
Garden village	79	31	31	6	7	2	-	2	56 100
Gladstone city	1 440	296	796	161	82	65	40	-	68 500
Maple Ridge township	105	48	47	8	2	-	-	-	52 800
Masonville township	410	76	165	110	40	19	-	-	85 000
Nahma township	143	62	34	22	20	2	3	-	57 300
Wells township	1 234	117	663	261	121	67	5	-	86 500
Dickinson County	7 259	2 232	3 260	998	428	232	95	14	64 600
Breen township	71	20	29	19	-	3	-	-	63 200
Breitung township	1 506	230	667	308	157	89	41	14	84 000
Quinnesec CDP	363	86	242	22	-	7	6	-	65 400
Felch township	120	35	65	18	-	2	-	-	67 500
Iron Mountain city	2 276	773	1 057	221	115	80	30	-	62 400
Kingsford city	1 622	534	809	178	64	14	23	-	59 200
Norway city	846	367	374	74	22	9	-	-	53 800
Norway township	378	115	106	105	35	16	1	-	88 000

Table 25. **Home Value: 2000**—Con.

[Data based on a sample (except Tables 65-68). For information on confidentiality protection, coverage, sampling error, and nonsampling error, see Appendix G. For location of definitions, see "How to Use This Census Report"]

State County County Subdivision Place	Specified owner-occupied housing units	Value of home							
		Less than $50,000	$50,000 to $99,999	$100,000 to $149,999	$150,000 to $199,999	$200,000 to $299,999	$300,000 to $499,999	$500,000 or more	Median (dollars)
Dickinson County—Con.									
Sagola township	230	102	83	27	13	5	-	-	56 200
Waucedah township	198	48	68	46	22	14	-	-	87 900
West Branch township	12	8	2	2	-	-	-	-	23 800
Eaton County	22 415	814	7 940	8 307	3 707	1 256	333	58	113 700
Bellevue township	627	83	352	139	42	11	-	-	82 100
Bellevue village	380	61	259	53	7	-	-	-	74 400
Benton township	512	-	162	236	89	21	4	-	119 000
Brookfield township	264	20	96	118	22	4	4	-	105 600
Carmel township	495	8	141	223	113	5	5	-	123 500
Charlotte city	1 927	167	1 216	396	88	34	18	8	83 700
Chester township	312	12	125	130	37	8	-	-	107 200
Delta charter township	7 139	78	1 274	3 332	1 570	651	189	45	133 800
Waverly CDP	3 875	49	821	1 835	688	377	94	11	127 800
Eaton township	925	30	278	388	221	8	-	-	113 300
Eaton Rapids city	1 244	154	621	355	49	56	9	-	90 900
Eaton Rapids township	828	8	230	377	161	43	9	-	124 900
Grand Ledge city (part)	1 815	25	821	517	316	97	39	-	105 300
Hamlin township	678	10	269	234	129	36	-	-	110 300
Kalamo township	221	23	89	77	23	7	2	-	99 500
Lansing city (part)	623	10	479	134	-	-	-	-	82 100
Olivet city	178	14	108	42	14	-	-	-	87 400
Oneida charter township	962	7	200	408	253	81	13	-	135 600
Potterville city	364	25	205	116	18	-	-	-	88 100
Roxand township	413	25	218	124	34	6	6	-	89 100
Mulliken village	157	9	109	35	2	2	-	-	84 700
Sunfield township	474	31	256	142	28	13	4	-	93 000
Sunfield village	149	14	100	33	-	2	-	-	82 900
Vermontville township	365	30	236	79	18	2	-	-	85 800
Vermontville village	177	14	142	17	4	-	-	-	77 300
Walton township	379	26	174	129	34	14	2	-	97 600
Windsor charter township	1 670	28	390	611	448	159	29	5	133 700
Dimondale village	381	11	126	149	48	44	-	3	117 400
Emmet County	6 349	274	1 816	1 627	1 072	910	392	258	131 500
Bear Creek township	976	21	237	240	191	185	83	19	148 100
Bliss township	66	4	34	14	5	4	-	5	90 000
Carp Lake township	134	25	72	16	11	8	-	2	74 000
Center township	67	13	33	14	2	2	3	-	92 200
Cross Village township	71	13	18	6	4	12	7	11	131 300
Friendship township	143	12	37	33	27	17	4	13	134 600
Harbor Springs city	423	12	77	120	81	58	15	60	151 600
Littlefield township	587	6	357	128	50	25	21	-	90 700
Alanson village	183	4	141	31	2	5	-	-	82 400
Little Traverse township	556	21	99	121	145	102	39	29	163 800
McKinley township	210	40	139	29	2	-	-	-	68 200
Pellston village (part)	132	19	92	21	-	-	-	-	70 400
Maple River township	138	7	54	60	8	7	2	-	105 300
Pellston village (part)	22	-	15	7	-	-	-	-	94 300
Petoskey city	1 203	72	364	359	246	112	37	13	120 700
Pleasantview township	168	-	47	41	29	32	13	6	144 400
Readmond township	79	2	21	12	13	4	11	16	158 700
Resort township	580	-	44	207	126	142	38	23	160 700
Springvale township	296	9	77	101	38	46	16	9	127 300
Wawatam township	219	10	73	41	37	44	10	4	133 500
Mackinaw City village (part)	170	10	60	31	29	31	7	2	126 500
West Traverse township	433	7	33	85	57	110	93	48	228 800
Genesee County	103 617	19 346	36 467	28 315	11 115	6 112	1 788	474	95 000
Argentine township	1 510	34	238	471	442	245	73	7	151 200
Argentine CDP	663	16	88	118	174	195	65	7	181 500
Atlas township	1 772	7	129	536	577	386	129	8	164 200
Goodrich village	391	4	36	147	137	57	8	2	152 100
Burton city	8 225	1 134	4 523	1 704	632	209	23	-	84 500
Clayton township	1 791	74	497	738	305	166	11	-	119 900
Lennon village (part)	23	-	17	6	-	-	-	-	89 000
Clio city	508	37	283	160	24	4	-	-	89 900
Davison city	1 183	18	575	458	121	11	-	-	100 000
Davison township	3 822	54	1 006	1 593	687	394	77	11	126 900
Fenton city	2 462	36	588	1 170	472	159	37	-	124 200
Fenton township	3 921	16	256	872	1 094	1 107	390	186	184 100
Lake Fenton CDP	1 575	8	90	298	353	476	206	144	207 200
Flint city	26 410	13 315	11 021	1 288	418	225	101	42	49 700
Flint township	7 873	842	3 215	2 587	528	540	90	71	98 600
Flushing city	2 576	22	583	1 377	331	171	92	-	122 500
Flushing township	2 760	37	481	1 241	543	322	128	8	135 500
Forest township	1 080	55	400	395	173	57	-	-	110 600
Otisville village	204	19	124	48	11	2	-	-	79 300
Otter Lake village (part)	6	-	-	-	6	-	-	-	187 500
Gaines township	1 521	31	361	669	260	182	9	9	127 000
Gaines village	102	8	58	22	14	-	-	-	88 700
Genesee township	5 508	788	2 598	1 807	247	50	18	-	90 100
Beecher CDP (part)	610	454	149	-	7	-	-	-	36 800
Grand Blanc city	1 966	29	167	817	460	350	143	-	148 500
Grand Blanc township	7 494	134	1 448	3 208	1 379	902	353	70	134 900
Linden city	781	5	167	352	179	57	14	7	129 400
Montrose city	414	40	294	65	11	-	-	4	80 300
Montrose township	1 336	71	758	415	67	14	11	-	93 100
Mount Morris city	817	144	645	28	-	-	-	-	67 000
Mount Morris township	5 747	2 037	2 239	1 114	258	82	9	8	68 800
Beecher CDP (part)	1 961	1 324	589	31	6	11	-	-	38 800
Mundy township	3 558	72	840	1 696	705	225	14	6	122 100
Richfield township	2 015	44	661	884	333	72	17	4	115 500
Swartz Creek city	1 523	22	540	640	281	27	13	-	112 400
Thetford township	1 800	95	770	719	155	20	25	16	102 100
Vienna township	3 244	153	1 184	1 311	433	135	11	17	109 500

Table 25. **Home Value: 2000**—Con.

[Data based on a sample (except Tables 65-68). For information on confidentiality protection, coverage, sampling error, and nonsampling error, see Appendix G. For location of definitions, see "How to Use This Census Report"]

State County County Subdivision Place	Specified owner-occupied housing units	Value of home							
		Less than $50,000	$50,000 to $99,999	$100,000 to $149,999	$150,000 to $199,999	$200,000 to $299,999	$300,000 to $499,999	$500,000 or more	Median (dollars)
Gladwin County	5 508	1 058	2 318	1 211	554	284	69	14	86 800
Beaverton city	232	64	125	37	4	2	-	-	65 000
Beaverton township	235	31	140	35	18	11	-	-	80 500
Bentley township	86	19	57	7	3	-	-	-	72 100
Billings township	729	179	203	230	82	31	4	-	94 400
Bourret township	100	19	55	15	6	5	-	-	76 300
Buckeye township	163	58	82	19	3	1	-	-	60 500
Butman township	658	45	189	146	154	93	31	-	132 500
Clement township	283	58	120	49	31	13	9	3	86 600
Gladwin city	660	170	323	127	26	7	-	7	74 900
Gladwin township	89	22	47	13	7	-	-	-	72 500
Grim township	14	7	7	-	-	-	-	-	45 000
Grout township	297	62	164	47	15	7	2	-	75 700
Hay township	313	85	130	60	18	18	-	2	74 600
Sage township	483	41	265	139	24	12	-	2	87 900
Secord township	367	34	134	92	60	36	11	-	108 400
Sherman township	204	101	62	30	11	-	-	-	50 800
Tobacco township	595	63	215	165	92	48	12	-	108 600
Gogebic County	4 551	2 824	1 304	197	108	89	23	6	39 700
Bessemer city	626	429	164	17	3	13	-	-	39 100
Bessemer township	359	237	95	17	8	2	-	-	31 400
Erwin township	51	26	20	5	-	-	-	-	49 400
Ironwood city	1 862	1 325	494	17	19	7	-	-	35 500
Ironwood township	519	205	189	84	27	14	-	-	70 300
Marenisco township	167	74	43	9	15	19	7	-	55 900
Wakefield city	623	431	163	23	6	-	-	-	35 000
Wakefield township	58	18	34	2	-	4	-	-	65 000
Watersmeet township	286	79	102	23	30	30	16	6	77 100
Grand Traverse County	17 669	344	4 269	6 573	2 825	2 188	1 003	467	130 400
Acme township	1 168	-	99	499	259	194	73	44	148 900
Blair township	1 102	52	498	379	103	70	-	-	100 100
East Bay township	2 563	21	716	1 159	346	257	49	15	121 600
Fife Lake township	274	41	140	54	20	11	8	-	81 900
Fife Lake village	124	24	65	20	5	2	8	-	74 500
Garfield township	2 623	42	478	1 164	436	384	92	27	135 700
Grant township	128	20	36	43	16	11	2	-	108 700
Green Lake township	1 320	16	455	467	165	143	74	-	114 300
Long Lake township	1 944	17	425	743	361	202	122	74	132 500
Mayfield township	117	8	57	28	13	9	2	-	93 500
Paradise township	666	49	255	283	57	16	-	6	103 800
Kingsley village	219	23	86	75	32	3	-	-	100 300
Peninsula township	1 629	12	73	152	306	489	377	220	246 600
Traverse City city (part)	3 482	40	917	1 360	632	317	158	58	124 500
Union township	60	2	7	28	8	15	-	-	134 100
Whitewater township	593	24	113	214	103	70	46	23	137 000
Gratiot County	7 709	1 564	4 222	1 303	431	166	13	10	75 300
Alma city	1 815	364	1 035	254	104	53	5	-	72 500
Arcada township	437	13	274	76	44	25	4	1	88 000
Bethany township	292	38	137	80	27	10	-	-	85 400
Elba township	266	74	133	49	8	-	-	2	71 400
Ashley village	138	51	67	18	-	-	-	2	64 700
Emerson township	157	21	88	41	7	-	-	-	78 800
Fulton township	525	75	243	124	61	22	-	-	89 500
Perrinton village	100	43	49	8	-	-	-	-	57 000
Hamilton township	86	35	29	17	3	2	-	-	60 000
Ithaca city	677	125	432	99	17	4	-	-	72 700
Lafayette township	100	19	54	21	-	6	-	-	76 000
Newark township	157	19	89	36	13	-	-	-	90 800
New Haven township	140	17	71	41	8	-	-	3	87 100
North Shade township	113	7	62	35	6	3	-	-	84 300
North Star township	193	42	113	25	10	3	-	-	72 500
Pine River township	499	95	227	113	42	18	4	-	87 600
St. Louis city	814	244	467	73	27	3	-	-	63 100
Seville township	391	102	178	77	30	4	-	-	83 800
Sumner township	301	71	179	40	11	-	-	-	69 200
Washington township	123	22	67	22	10	2	-	-	80 600
Wheeler township	623	181	344	80	3	11	-	4	68 400
Breckenridge village	347	75	232	32	2	6	-	-	68 400
Hillsdale County	8 845	1 333	4 294	1 753	876	490	95	4	85 800
Adams township	511	77	235	121	38	36	4	-	84 500
North Adams village	145	37	108	-	-	-	-	-	64 300
Allen township	247	29	131	60	17	10	-	-	87 600
Allen village	49	6	37	6	-	-	-	-	77 200
Amboy township	224	10	62	47	71	30	4	-	140 800
Cambria township	500	42	223	119	45	55	16	-	96 800
Camden township	310	86	171	34	11	5	3	-	68 200
Camden village	115	35	76	4	-	-	-	-	60 800
Montgomery village	83	34	45	2	-	2	-	-	54 700
Fayette township	780	80	464	138	86	12	-	-	85 500
Jonesville village	593	78	382	92	38	3	-	-	80 300
Hillsdale city	1 543	347	910	190	72	16	8	-	71 800
Hillsdale township	414	30	139	132	58	47	8	-	116 700
Jefferson township	559	56	315	133	46	9	-	-	86 400
Litchfield city	317	55	198	49	13	2	-	-	75 500
Litchfield township	135	26	60	30	13	6	-	-	85 900
Moscow township	219	20	129	52	2	16	-	-	87 500
Pittsford township	252	40	153	53	2	4	-	-	80 800
Ransom township	88	32	37	17	2	-	-	-	61 100
Reading city	290	114	171	-	5	-	-	-	56 700
Reading township	390	26	187	101	50	23	3	-	95 900
Scipio township	230	49	113	60	4	-	4	-	75 300
Somerset township	1 179	51	259	310	309	211	39	-	146 300
Wheatland township	147	18	80	29	16	-	4	-	79 700

Table 25. **Home Value: 2000**—Con.

[Data based on a sample (except Tables 65-68). For information on confidentiality protection, coverage, sampling error, and nonsampling error, see Appendix G. For location of definitions, see "How to Use This Census Report"]

State County County Subdivision Place	Specified owner-occupied housing units	Value of home							
		Less than $50,000	$50,000 to $99,999	$100,000 to $149,999	$150,000 to $199,999	$200,000 to $299,999	$300,000 to $499,999	$500,000 or more	Median (dollars)
Hillsdale County—Con.									
Woodbridge township	133	30	68	33	2	-	-	-	75 800
Wright township	377	115	189	45	14	8	2	4	68 800
Waldron village	142	50	84	5	3	-	-	-	58 100
Houghton County	7 457	3 325	2 804	759	328	167	55	19	54 800
Adams township	683	484	169	21	9	-	-	-	37 400
South Range village	236	158	67	11	-	-	-	-	42 000
Calumet township	1 942	1 177	647	93	17	7	-	1	42 600
Calumet village	89	49	36	2	2	-	-	-	46 300
Copper City village	70	55	15	-	-	-	-	-	35 000
Laurium village	606	299	243	46	10	7	-	1	50 600
Chassell township	357	70	177	58	26	6	10	10	73 000
Duncan township	71	54	15	-	2	-	-	-	41 200
Elm River township	29	8	13	2	4	2	-	-	71 000
Franklin township	285	144	111	24	4	2	-	-	49 700
Hancock city	955	289	441	159	42	20	4	-	66 700
Hancock township	80	14	30	13	8	6	9	-	94 300
Houghton city	716	82	344	143	106	39	2	-	92 700
Laird township	70	21	41	6	-	2	-	-	60 800
Osceola township	498	273	195	15	5	10	-	-	46 100
Hubbell CDP (part)	129	97	32	-	-	-	-	-	37 900
Portage township	563	165	247	94	35	14	2	6	68 500
Quincy township	57	15	26	9	-	5	2	-	75 600
Schoolcraft township	477	278	168	12	9	5	5	-	42 500
Lake Linden village (part)	298	180	111	4	3	-	-	-	42 400
Stanton township	173	56	58	35	12	10	-	2	74 700
Torch Lake township	501	195	122	75	49	39	21	-	72 600
Hubbell CDP (part)	211	153	48	10	-	-	-	-	37 900
Lake Linden village (part)	-	-	-	-	-	-	-	-	-
Huron County	8 805	1 739	4 468	1 362	602	410	162	62	78 000
Bad Axe city	911	220	564	89	25	13	-	-	70 800
Bingham township	373	64	219	58	22	8	-	2	77 800
Ubly village	252	49	147	38	14	2	-	2	75 200
Bloomfield township	79	17	34	20	2	6	-	-	74 600
Brookfield township	186	72	94	10	9	1	-	-	58 800
Owendale village	65	36	29	-	-	-	-	-	46 100
Caseville township	879	86	291	157	112	122	73	38	119 500
Caseville village	259	50	116	42	22	18	7	4	82 200
Chandler township	103	10	56	24	9	2	2	-	85 400
Colfax township	334	38	169	71	35	21	-	-	88 700
Dwight township	196	62	83	32	13	4	-	2	64 800
Kinde village (part)	89	50	39	-	-	-	-	-	47 500
Fairhaven township	325	105	142	40	27	10	-	1	68 700
Gore township	37	6	16	10	5	-	-	-	86 100
Grant township	122	19	79	16	6	2	-	-	71 000
Harbor Beach city	529	151	318	30	24	4	2	-	66 600
Hume township	246	18	123	42	25	26	12	-	90 500
Huron township	75	14	36	14	7	2	2	-	80 500
Lake township	379	45	144	71	52	55	10	2	100 300
Lincoln township	193	65	102	19	5	2	-	-	61 100
Kinde village (part)	58	34	24	-	-	-	-	-	45 500
McKinley township	129	11	68	31	7	8	4	-	90 900
Meade township	164	47	73	37	5	2	-	-	65 800
Kinde village (part)	-	-	-	-	-	-	-	-	-
Oliver township	375	105	226	25	13	2	2	2	67 900
Elkton village	252	83	154	11	4	-	-	-	64 000
Paris township	62	15	36	8	3	-	-	-	68 300
Pointe Aux Barques township	2	-	2	-	-	-	-	-	85 000
Port Austin township	511	70	205	120	45	35	31	5	95 800
Port Austin village	238	44	103	57	11	13	7	3	87 100
Rubicon township	191	44	89	31	11	6	4	6	76 800
Port Hope village	96	32	49	7	2	4	-	2	64 300
Sand Beach township	300	37	118	70	39	28	4	4	97 400
Sebewaing township	856	187	493	139	21	16	-	-	69 200
Sebewaing village	604	141	377	70	8	8	-	-	67 200
Sheridan township	106	16	65	13	7	5	-	-	83 800
Sherman township	223	57	90	33	23	10	10	-	79 700
Sigel township	82	20	37	19	6	-	-	-	69 100
Verona township	287	30	151	70	23	9	4	-	84 400
Winsor township	550	108	345	63	21	11	2	-	70 600
Pigeon village	353	62	236	43	7	5	-	-	69 100
Ingham County	56 284	5 972	22 985	14 529	7 196	3 967	1 312	323	98 400
Alaiedon township	681	17	103	272	175	86	23	5	143 400
Aurelius township	791	48	157	388	130	68	-	-	123 900
Bunker Hill township	339	14	119	135	60	11	-	-	112 200
Delhi charter township	5 280	118	1 557	2 044	1 016	467	69	9	124 700
Holt CDP	2 539	43	1 135	1 099	205	49	8	-	103 700
East Lansing city (part)	4 178	2	590	1 695	1 047	652	150	42	144 300
Ingham township	443	17	139	188	74	17	5	3	114 400
Dansville village	119	8	65	37	9	-	-	-	93 300
Lansing city (part)	25 539	5 219	15 947	3 599	565	183	15	11	73 200
Lansing charter township	1 953	214	1 016	636	69	5	6	7	90 800
Edgemont Park CDP	745	6	447	259	26	-	-	7	95 800
Leroy township	780	13	188	380	150	32	15	2	124 000
Webberville village	336	13	124	185	11	3	-	-	105 800
Leslie city	472	46	328	79	13	6	-	-	83 000
Leslie township	483	6	121	261	59	32	-	4	122 500
Locke township	253	9	77	65	55	39	6	2	135 400
Mason city	1 412	42	491	594	216	46	23	-	113 300
Meridian charter township	9 116	96	1 185	2 351	2 611	1 821	844	208	165 600
Haslett CDP	2 757	23	679	788	560	542	141	24	143 900
Okemos CDP	5 313	26	255	1 398	1 743	1 199	581	111	176 000
Onondaga township	544	32	178	216	83	35	-	-	110 200
Stockbridge township	741	15	166	317	163	65	15	-	131 700
Stockbridge village	306	11	90	147	32	26	-	-	120 600
Vevay township	686	6	134	305	155	71	15	-	137 900

Table 25. **Home Value: 2000**—Con.

[Data based on a sample (except Tables 65-68). For information on confidentiality protection, coverage, sampling error, and nonsampling error, see Appendix G. For location of definitions, see "How to Use This Census Report"]

State County County Subdivision Place	Specified owner-occupied housing units	Value of home							
		Less than $50,000	$50,000 to $99,999	$100,000 to $149,999	$150,000 to $199,999	$200,000 to $299,999	$300,000 to $499,999	$500,000 or more	Median (dollars)
Ingham County—Con.									
Wheatfield township	319	11	40	107	104	41	9	7	150 600
White Oak township	211	7	57	99	37	8	-	3	125 600
Williamston city	795	24	239	344	142	46	-	-	114 600
Williamstown township	1 268	16	153	454	272	236	117	20	152 400
Ionia County	10 815	864	5 177	3 199	1 086	401	55	33	94 400
Belding city	1 217	42	823	268	57	19	8	-	86 300
Berlin township	440	20	131	216	58	11	4	-	114 000
Boston township	975	23	349	382	154	65	2	-	113 500
Saranac village	315	15	181	103	12	4	-	-	92 700
Campbell township	369	41	148	123	53	-	4	-	98 400
Clarksville village	84	16	52	11	5	-	-	-	82 900
Danby township	498	16	142	151	115	66	8	-	132 600
Easton township	509	77	230	158	38	6	-	-	88 600
Ionia city	1 335	201	853	210	65	4	2	-	77 400
Ionia township	578	59	309	100	64	38	3	5	87 300
Lyons village (part)	7	-	5	2	-	-	-	-	92 500
Keene township	220	11	68	103	31	7	-	-	116 500
Lyons township	713	82	411	167	43	10	-	-	84 000
Lyons village (part)	171	26	125	20	-	-	-	-	73 900
Muir village	140	27	91	18	2	2	-	-	74 200
Pewamo village	157	17	88	44	8	-	-	-	87 300
North Plains township	184	43	92	38	9	2	-	-	78 300
Hubbardston village (part)	76	22	48	6	-	-	-	-	71 300
Odessa township	851	85	401	236	52	56	9	12	93 300
Lake Odessa village	495	31	302	114	18	19	4	7	83 400
Orange township	158	12	70	48	20	4	2	2	99 000
Orleans township	417	55	174	130	33	13	8	4	95 200
Otisco township	365	20	174	106	42	18	5	-	97 800
Portland city	989	24	418	437	86	16	-	8	104 300
Portland township	572	13	170	196	131	62	-	-	128 900
Ronald township	224	25	117	73	7	-	-	2	88 200
Sebewa township	201	15	97	57	28	4	-	-	91 200
Iosco County	7 406	1 300	3 894	1 270	517	330	69	26	77 100
Alabaster township	176	12	41	39	22	38	20	4	144 400
Au Sable township	699	168	367	84	13	46	21	-	67 200
Au Sable CDP	535	139	331	61	-	-	4	-	64 400
Oscoda CDP (part)	10	-	5	-	-	5	-	-	155 000
Baldwin township	531	60	230	113	65	47	4	12	91 300
Burleigh township	92	33	51	8	-	-	-	-	62 400
East Tawas city	917	90	583	150	73	9	8	4	78 400
Grant township	429	108	197	82	23	13	2	4	75 500
Oscoda township	2 118	355	1 150	378	105	130	-	-	77 300
Oscoda CDP (part)	281	63	179	39	-	-	-	-	69 900
Plainfield township	1 135	225	536	191	142	31	10	-	82 900
Reno township	87	10	57	14	6	-	-	-	67 800
Sherman township	79	6	52	17	2	2	-	-	75 900
Tawas township	342	43	202	66	25	4	-	2	76 900
Tawas City city	513	99	303	80	25	4	2	-	69 200
Whittemore city	108	50	50	6	2	-	-	-	51 400
Wilber township	180	41	75	42	14	6	2	-	81 000
Iron County	3 470	1 858	1 115	290	108	73	18	8	47 500
Bates township	246	97	65	31	30	19	2	2	66 700
Caspian city	331	237	71	15	3	3	2	-	35 100
Crystal Falls city	573	324	218	27	2	2	-	-	46 500
Crystal Falls township	393	137	145	68	22	17	2	2	68 300
Gaastra city	101	78	23	-	-	-	-	-	34 500
Hematite township	73	45	19	7	-	-	2	-	34 800
Iron River city	551	344	171	31	5	-	-	-	43 100
Iron River township	300	171	105	16	5	3	-	-	46 000
Mineral Hills village	58	45	11	-	2	-	-	-	35 800
Mansfield township	46	16	23	7	-	-	-	-	60 000
Mastodon township	171	76	52	26	9	8	-	-	62 100
Alpha village	72	59	10	3	-	-	-	-	29 600
Stambaugh city	371	270	97	2	2	-	-	-	37 700
Stambaugh township	314	63	126	60	30	21	10	4	84 100
Isabella County	8 922	815	4 389	2 206	966	429	94	23	91 800
Broomfield township	218	20	93	52	30	17	6	-	98 600
Village of Lake Isabella village (part)	119	1	53	28	18	13	6	-	108 600
Chippewa township	695	59	439	126	66	3	2	-	81 600
Clare city (part)	7	2	3	2	-	-	-	-	92 500
Coe township	688	67	410	168	35	2	-	6	86 600
Shepherd village	418	46	276	81	13	-	-	2	81 000
Coldwater township	38	7	24	7	-	-	-	-	70 000
Deerfield township	707	15	207	202	132	113	34	4	125 900
Denver township	163	20	108	25	8	2	-	-	76 800
Fremont township	196	52	108	28	6	2	-	-	76 700
Gilmore township	218	38	113	40	22	-	5	-	82 300
Isabella township	399	48	214	99	25	13	-	-	85 300
Rosebush village	88	22	58	4	4	-	-	-	64 200
Lincoln township	300	27	140	97	29	2	5	-	96 300
Mount Pleasant city	2 609	171	1 267	686	346	126	13	-	95 500
Nottawa township	513	38	248	147	50	30	-	-	95 000
Beal City CDP	91	8	30	45	6	2	-	-	105 900
Weidman CDP (part)	65	17	34	10	4	-	-	-	71 900
Rolland township	187	42	116	19	6	2	2	-	65 900
Sherman township	480	44	227	99	60	35	11	4	94 000
Village of Lake Isabella village (part)	229	6	84	60	33	31	11	4	117 000
Weidman CDP (part)	155	16	83	31	25	-	-	-	88 800
Union charter township	1 110	88	451	341	136	74	13	7	101 800
Vernon township	229	43	113	49	13	6	3	2	78 800
Wise township	165	34	108	19	2	2	-	-	73 800

Table 25. **Home Value: 2000**—Con.

[Data based on a sample (except Tables 65-68). For information on confidentiality protection, coverage, sampling error, and nonsampling error, see Appendix G. For location of definitions, see "How to Use This Census Report"]

State County County Subdivision Place	Specified owner-occupied housing units	Value of home							
		Less than $50,000	$50,000 to $99,999	$100,000 to $149,999	$150,000 to $199,999	$200,000 to $299,999	$300,000 to $499,999	$500,000 or more	Median (dollars)
Jackson County	34 639	4 107	14 295	8 893	4 464	2 134	548	198	96 900
Blackman township	3 372	305	1 608	961	349	141	8	-	93 900
Columbia township	2 163	59	558	562	386	318	197	83	141 700
Brooklyn village	256	6	142	73	24	11	-	-	93 800
Cement City village (part)	8	-	4	4	-	-	-	-	100 000
Concord township	525	30	213	170	82	28	2	-	104 900
Concord village	257	18	132	75	24	8	-	-	91 000
Grass Lake charter township	983	21	228	322	222	165	23	2	136 100
Grass Lake village	255	8	84	103	38	18	4	-	116 100
Hanover township	900	72	301	279	117	80	49	2	113 800
Hanover village	99	18	59	22	-	-	-	-	73 800
Henrietta township	974	41	340	344	167	74	8	-	117 000
Jackson city	7 609	2 289	4 288	667	235	114	13	3	64 300
Leoni township	3 561	304	1 725	992	395	114	31	-	95 900
Michigan Center CDP	1 499	93	810	444	127	17	8	-	94 000
Liberty township	659	21	170	207	137	82	32	10	137 500
Napoleon township	1 689	63	537	536	330	200	23	-	120 800
Napoleon CDP	202	16	132	37	7	10	-	-	90 600
Norvell township	666	28	195	215	112	89	23	4	124 600
Parma township	463	60	198	157	44	4	-	-	92 000
Parma village (part)	63	13	30	20	-	-	-	-	73 800
Pulaski township	275	23	108	90	38	14	2	-	103 100
Rives township	822	23	272	322	125	71	9	-	117 700
Sandstone township	815	45	242	318	128	65	17	-	116 400
Parma village (part)	155	23	78	49	5	-	-	-	87 500
Spring Arbor township	1 450	18	394	604	352	68	14	-	128 500
Spring Arbor CDP	295	8	101	65	112	9	-	-	131 100
Springport township	386	69	171	93	31	22	-	-	79 200
Springport village	154	35	92	20	7	-	-	-	67 600
Summit township	6 445	602	2 507	1 780	970	395	97	94	102 700
Vandercook Lake CDP	1 420	228	823	231	79	53	-	6	83 000
Tompkins township	417	14	156	152	72	23	-	-	110 900
Waterloo township	465	20	84	122	172	67	-	-	151 200
Kalamazoo County	51 194	3 919	18 818	15 272	7 046	4 102	1 582	455	108 000
Alamo township	769	7	228	344	133	57	-	-	120 900
Brady township	1 088	45	422	305	165	100	51	-	111 000
Vicksburg village (part)	215	20	181	14	-	-	-	-	77 800
Charleston township	437	18	168	163	63	25	-	-	108 600
Augusta village (part)	4	-	2	2	-	-	-	-	100 000
Greater Galesburg CDP (part)	184	6	82	74	13	9	-	-	102 100
Climax township	478	22	232	159	54	10	-	1	98 000
Climax village	206	8	112	69	14	3	-	-	94 100
Comstock township	3 598	260	1 272	1 342	465	196	54	9	109 400
Comstock Northwest CDP (part)	882	-	231	491	128	32	-	-	123 900
Greater Galesburg CDP (part)	275	7	94	159	9	2	-	4	107 900
Cooper township	2 490	211	856	939	367	98	10	9	107 200
Galesburg city	314	45	189	68	6	3	3	-	83 200
Kalamazoo city	12 241	2 166	5 832	2 703	902	423	170	45	83 000
Kalamazoo township	5 339	569	3 255	1 264	184	56	11	-	84 700
Comstock Northwest CDP (part)	171	8	143	20	-	-	-	-	79 600
Eastwood CDP	1 570	264	1 153	145	8	-	-	-	67 000
Westwood CDP	2 343	89	1 429	698	100	22	5	-	94 500
Oshtemo township	2 903	61	469	915	780	468	202	8	150 300
Parchment city	509	18	326	126	24	7	3	5	90 800
Pavilion township	1 293	58	357	507	238	123	10	-	119 400
Portage city	11 480	261	3 575	4 019	2 017	1 164	348	96	120 800
Prairie Ronde township	405	5	63	144	134	52	7	-	146 500
Richland township	1 608	20	277	666	245	159	146	95	137 500
Richland village	198	6	72	95	21	4	-	-	111 200
Ross township	1 496	38	333	423	230	173	180	119	143 200
Augusta village (part)	253	22	158	50	19	4	-	-	84 300
South Gull Lake CDP	506	-	49	70	43	85	140	119	311 300
Schoolcraft township	1 763	36	560	674	335	145	13	-	119 100
Schoolcraft village	404	18	174	159	32	21	-	-	102 500
Vicksburg village (part)	346	13	149	133	27	24	-	-	103 200
Texas township	2 749	49	303	427	693	837	374	66	193 000
Wakeshma township	234	30	101	84	11	6	-	2	82 500
Kalkaska County	3 109	485	1 511	706	211	123	61	12	85 100
Bear Lake township	218	45	99	38	14	5	17	-	85 600
Blue Lake township	140	17	48	27	33	15	-	-	110 400
Boardman township	213	49	117	36	8	3	-	-	76 600
Clearwater township	502	59	209	96	71	26	32	9	95 000
Coldsprings township	244	30	95	75	17	18	9	-	97 300
Excelsior township	142	30	74	34	2	2	-	-	85 500
Garfield township	129	20	72	28	-	3	3	3	81 100
Kalkaska township	980	126	531	251	36	36	-	-	83 700
Kalkaska village	401	90	258	48	5	-	-	-	72 700
Oliver township	42	13	27	2	-	-	-	-	74 300
Orange township	177	42	84	37	11	3	-	-	74 500
Rapid River township	136	27	75	34	-	-	-	-	77 500
Springfield township	186	27	80	48	19	12	-	-	87 100
Kent County	125 114	5 431	43 322	40 635	18 387	12 031	4 105	1 203	115 100
Ada township	2 838	19	164	761	548	637	509	200	189 200
Forest Hills CDP (part)	2 799	19	152	755	533	631	509	200	190 700
Algoma township	1 830	30	302	602	473	323	90	10	148 600
Alpine township	2 307	5	557	1 296	306	136	7	-	120 500
Comstock Park CDP (part)	1 440	5	406	925	65	39	-	-	114 300
Bowne township	556	20	61	123	239	96	13	4	164 900
Byron township	3 518	21	553	1 440	1 005	355	112	32	141 000
Byron Center CDP	963	-	119	301	312	181	42	8	158 500
Cutlerville CDP (part)	1 225	13	243	623	326	20	-	-	128 200
Caledonia township	2 145	13	278	562	546	567	154	25	170 000
Caledonia village	254	5	79	81	42	44	3	-	119 200
Cannon township	3 106	8	214	808	716	915	400	45	185 000
Cascade township	4 548	5	329	642	983	1 445	883	261	220 100
Forest Hills CDP (part)	3 419	-	191	483	722	1 058	716	249	227 000

Table 25. **Home Value: 2000**—Con.

[Data based on a sample (except Tables 65-68). For information on confidentiality protection, coverage, sampling error, and nonsampling error, see Appendix G. For location of definitions, see "How to Use This Census Report"]

State County County Subdivision Place	Specified owner-occupied housing units	Value of home							
		Less than $50,000	$50,000 to $99,999	$100,000 to $149,999	$150,000 to $199,999	$200,000 to $299,999	$300,000 to $499,999	$500,000 or more	Median (dollars)
Kent County—Con.									
Cedar Springs city	537	47	276	189	25	-	-	-	88 900
Courtland township	1 430	13	188	501	416	281	24	7	151 300
East Grand Rapids city	3 424	5	165	710	763	1 013	538	230	205 600
Gaines township	3 423	31	685	1 112	820	549	205	21	145 400
Cutlerville CDP (part)	905	18	365	446	76	-	-	-	106 000
Grand Rapids city	39 366	4 126	19 381	11 456	2 892	1 211	228	72	91 400
Grand Rapids charter township	4 027	27	341	1 278	1 065	703	418	195	166 300
Northview CDP (part)	58	-	9	-	27	-	10	12	190 800
Grandville city	4 019	40	1 100	1 974	666	189	50	-	122 200
Grattan township	857	17	174	238	203	170	51	4	149 900
Kentwood city	9 318	97	2 646	4 364	1 371	771	50	19	120 600
Lowell city	814	34	400	274	73	24	-	9	98 500
Lowell township	946	43	225	332	173	146	27	-	119 600
Nelson township	632	23	268	209	94	38	-	-	105 700
Sand Lake village	90	12	70	8	-	-	-	-	72 700
Oakfield township	1 110	55	278	389	227	140	21	-	128 100
Plainfield township	7 571	99	1 606	2 980	1 880	813	140	53	135 300
Comstock Park CDP (part)	205	-	81	105	19	-	-	-	111 700
Northview CDP (part)	3 665	74	1 151	1 618	570	211	11	30	117 600
Rockford city	1 066	-	361	464	174	67	-	-	116 400
Solon township	734	14	210	344	136	30	-	-	119 300
Sparta township	1 636	74	839	544	124	47	8	-	95 100
Sparta village	960	44	634	232	41	9	-	-	88 400
Spencer township	620	64	182	212	102	60	-	-	114 000
Tyrone township	810	52	355	268	105	23	-	7	99 800
Casnovia village (part)	53	3	40	10	-	-	-	-	86 200
Kent City village	180	13	119	42	6	-	-	-	81 700
Vergennes township	790	7	51	264	281	149	38	-	158 700
Walker city	4 834	51	1 307	2 238	841	328	60	9	120 400
Wyoming city	16 302	391	9 826	4 061	1 140	805	79	-	93 000
Keweenaw County	724	422	158	55	42	21	14	12	44 100
Allouez township	525	371	108	17	18	5	6	-	36 600
Ahmeek village	61	56	5	-	-	-	-	-	27 100
Eagle Harbor township	91	12	16	19	22	10	5	7	123 000
Grant township	59	14	23	16	-	-	3	3	95 000
Houghton township	25	6	6	3	2	6	-	2	106 300
Sherman township	24	19	5	-	-	-	-	-	43 000
Lake County	1 888	737	725	263	100	42	18	3	61 300
Chase township	134	42	62	21	9	-	-	-	65 500
Cherry Valley township	53	40	8	5	-	-	-	-	39 800
Dover township	38	10	14	11	3	-	-	-	77 500
Eden township	50	13	30	7	-	-	-	-	60 000
Elk township	227	32	83	60	37	11	4	-	99 400
Ellsworth township	76	32	31	8	4	-	-	1	56 000
Luther village (part)	31	22	9	-	-	-	-	-	34 600
Lake township	216	85	75	33	9	8	6	-	69 100
Newkirk township	117	76	38	-	3	-	-	-	39 300
Luther village (part)	51	41	10	-	-	-	-	-	35 400
Peacock township	110	35	47	17	9	2	-	-	80 000
Pinora township	53	14	33	6	-	-	-	-	68 800
Pleasant Plains township	347	181	104	36	11	13	2	-	47 900
Baldwin village (part)	106	71	27	6	2	-	-	-	39 100
Sauble township	83	13	40	17	13	-	-	-	83 900
Sweetwater township	54	21	23	5	-	5	-	-	55 500
Webber township	190	80	83	19	-	-	6	2	54 300
Baldwin village (part)	17	6	11	-	-	-	-	-	55 000
Yates township	140	63	54	18	2	3	-	-	53 900
Lapeer County	17 514	472	3 797	6 460	3 829	2 396	504	56	134 600
Almont township	1 270	21	126	416	422	236	49	-	157 100
Almont village	658	14	107	284	219	28	6	-	135 400
Arcadia township	561	12	109	197	164	66	13	-	142 800
Attica township	932	27	164	299	265	168	9	-	146 700
Brown City city (part)	-	-	-	-	-	-	-	-	-
Burlington township	243	27	123	68	11	8	2	4	91 400
Clifford village	80	23	45	12	-	-	-	-	73 600
Burnside township	273	13	85	95	47	31	2	-	124 100
Deerfield township	1 184	33	339	497	186	129	-	-	118 000
Barnes Lake-Millers Lake CDP	331	9	84	83	67	88	-	-	124 500
Dryden township	768	9	82	289	181	155	52	-	151 100
Dryden village	191	7	58	84	27	12	3	-	113 400
Elba township	1 292	26	340	378	235	222	82	9	139 100
Goodland township	287	15	51	115	66	38	2	-	135 100
Hadley township	1 138	10	146	241	375	278	60	28	168 400
Imlay township	550	4	88	207	139	103	9	-	145 300
Imlay City city	632	-	210	312	91	7	12	-	112 400
Lapeer city	1 285	58	475	497	201	30	15	9	107 900
Lapeer township	1 182	38	185	458	260	182	59	-	140 300
Marathon township	952	57	348	358	125	52	12	-	108 300
Columbiaville village (part)	202	12	112	62	14	2	-	-	93 400
Otter Lake village (part)	92	12	60	13	4	3	-	-	77 100
Mayfield township	1 772	28	274	810	443	207	10	-	137 800
Metamora township	886	42	91	204	190	266	89	4	176 400
Metamora village	149	4	28	47	66	2	2	-	144 900
North Branch township	644	22	217	246	118	41	-	-	116 700
North Branch village	207	11	119	56	19	2	-	-	92 400
Oregon township	1 491	13	284	697	299	171	27	-	130 900
Columbiaville village (part)	-	-	-	-	-	-	-	-	-
Rich township	172	17	60	76	11	6	-	2	105 600
Leelanau County	5 008	94	854	1 254	816	924	603	463	165 400
Bingham township	604	6	78	173	109	106	100	32	164 100
Centerville township	224	4	35	73	44	38	13	17	150 000
Cleveland township	242	2	22	58	56	38	45	21	172 700
Elmwood charter township	1 137	7	248	338	169	253	98	24	145 900
Greilickville CDP	478	-	129	156	99	75	19	-	136 100

Table 25. **Home Value: 2000**—Con.

[Data based on a sample (except Tables 65-68). For information on confidentiality protection, coverage, sampling error, and nonsampling error, see Appendix G. For location of definitions, see "How to Use This Census Report"]

State County County Subdivision Place	Specified owner-occupied housing units	Value of home							
		Less than $50,000	$50,000 to $99,999	$100,000 to $149,999	$150,000 to $199,999	$200,000 to $299,999	$300,000 to $499,999	$500,000 or more	Median (dollars)
Leelanau County—Con.									
Empire township	307	7	55	95	40	29	20	61	148 300
Empire village	123	5	31	45	13	15	4	10	129 700
Glen Arbor township	284	2	2	41	45	53	64	77	298 000
Kasson township	224	9	77	74	35	20	6	3	116 700
Leelanau township	498	30	81	88	92	68	69	70	178 100
Northport village	198	24	49	42	41	24	11	7	136 200
Leland township	554	6	63	101	75	127	76	106	223 200
Solon township	298	6	93	95	58	31	11	4	126 600
Suttons Bay township	629	15	100	118	93	154	101	48	193 300
Suttons Bay village	174	5	26	63	32	26	17	5	144 200
Traverse City city (part)	7	-	-	-	-	7	-	-	225 000
Lenawee County	21 086	1 308	7 737	7 080	3 046	1 471	331	113	109 500
Adrian city	3 661	447	1 992	806	302	75	23	16	86 100
Adrian township	1 527	43	355	579	353	170	27	-	135 500
Blissfield township	908	35	360	371	97	38	7	-	106 200
Blissfield village (part)	813	31	335	329	89	29	-	-	105 000
Cambridge township	1 404	4	210	414	368	291	107	10	159 000
Onsted village	172	2	66	77	27	-	-	-	115 000
Clinton township	764	20	196	373	104	61	6	4	123 100
Clinton village	536	11	162	310	41	4	4	4	117 300
Deerfield township	402	18	140	159	66	17	2	-	112 100
Deerfield village	280	9	112	110	40	7	2	-	107 300
Dover township	285	44	122	86	31	2	-	-	92 700
Clayton village (part)	39	13	26	-	-	-	-	-	62 500
Fairfield township	358	48	195	101	12	2	-	-	84 300
Franklin township	604	7	129	215	170	65	18	-	139 600
Hudson city	654	76	431	115	20	10	2	-	78 100
Hudson township	284	29	127	91	23	14	-	-	94 800
Clayton village (part)	51	4	35	12	-	-	-	-	75 900
Macon township	268	2	72	100	66	22	6	-	132 100
Madison charter township	1 347	86	613	478	98	54	18	-	98 900
Medina township	201	31	106	44	8	10	-	2	82 600
Morenci city	609	89	385	104	28	1	2	-	77 800
Ogden township	218	13	93	83	21	8	-	-	101 500
Palmyra township	508	31	187	202	68	17	-	3	106 600
Blissfield village (part)	3	-	-	3	-	-	-	-	112 500
Raisin township	1 613	96	347	711	352	94	13	-	127 000
Ridgeway township	384	13	171	139	49	8	4	-	102 300
Britton village	194	8	111	62	10	1	2	-	94 800
Riga township	344	11	107	148	53	20	5	-	113 900
Blissfield village (part)	-	-	-	-	-	-	-	-	-
Rollin township	684	54	238	199	82	105	6	-	111 000
Addison village (part)	82	6	55	21	-	-	-	-	84 400
Manitou Beach-Devils Lake CDP (part)	386	22	106	105	67	80	6	-	131 500
Rome township	276	38	111	93	23	11	-	-	96 900
Seneca township	272	27	136	71	22	10	6	-	89 800
Tecumseh city	2 178	26	584	1 069	339	154	4	2	119 300
Tecumseh township	530	2	70	167	174	92	20	5	157 800
Woodstock township	803	18	260	162	117	120	55	71	139 100
Addison village (part)	42	6	26	10	-	-	-	-	67 500
Cement City village (part)	102	12	70	18	-	-	-	2	78 800
Manitou Beach-Devils Lake CDP (part)	274	-	68	44	14	71	38	39	211 200
Livingston County	38 986	271	2 016	8 303	11 692	11 621	4 330	753	187 500
Brighton city	1 713	8	138	596	703	234	26	8	156 400
Brighton township	4 956	29	101	648	1 199	1 955	856	168	222 900
Cohoctah township	602	11	46	242	214	89	-	-	150 400
Conway township	509	-	48	182	194	77	3	5	154 200
Deerfield township	874	-	99	257	245	125	117	31	172 300
Genoa township	3 838	26	61	546	869	1 296	778	262	224 900
Green Oak township	4 267	22	241	903	941	1 563	555	42	201 300
Whitmore Lake CDP (part)	511	8	47	107	164	167	9	9	178 000
Hamburg township	6 016	37	201	975	1 687	2 148	882	86	204 200
Handy township	1 455	23	221	625	424	144	18	-	141 700
Fowlerville village	527	23	138	271	69	26	-	-	123 900
Hartland township	2 900	16	80	374	1 021	1 061	301	47	198 300
Howell city	1 581	11	194	651	420	250	43	12	145 200
Howell township	1 380	8	86	447	545	266	28	-	161 200
Iosco township	585	12	17	129	280	132	15	-	170 900
Marion township	1 729	15	39	327	656	538	146	8	186 600
Oceola township	1 952	9	54	309	763	706	111	-	189 200
Putnam township	1 790	11	123	536	638	375	98	9	164 900
Pinckney village	580	-	34	255	242	44	5	-	150 100
Tyrone township	2 223	-	144	358	721	589	336	75	193 200
Unadilla township	616	33	123	198	172	73	17	-	137 200
Luce County	1 304	422	619	186	43	25	2	7	67 800
Columbus township	42	21	16	2	-	-	-	3	55 000
Lakefield township	236	21	106	58	28	21	-	2	98 000
McMillan township	702	322	310	65	3	-	2	-	53 300
Newberry village	459	207	214	33	3	-	2	-	53 900
Pentland township	324	58	187	61	12	4	-	2	75 000
Mackinac County	2 747	371	1 209	554	276	214	93	30	91 800
Bois Blanc township	19	8	7	-	2	-	-	2	62 500
Brevort township	121	14	69	14	18	6	-	-	87 000
Clark township	571	56	200	120	87	65	39	4	111 900
Garfield township	339	43	176	69	27	16	8	-	81 400
Hendricks township	30	4	18	6	-	2	-	-	85 700
Hudson township	47	10	24	7	2	4	-	-	69 400
Mackinac Island city	108	3	14	33	7	14	21	16	170 000
Marquette township	118	23	60	13	10	10	-	2	69 600
Moran township	259	27	78	83	25	33	11	2	112 800
Newton township	60	20	37	3	-	-	-	-	56 700
Portage township	245	44	86	53	31	23	8	-	94 600
St. Ignace city	625	79	334	120	55	33	-	4	86 400
St. Ignace township	205	40	106	33	12	8	6	-	82 900

Table 25. **Home Value: 2000**—Con.

[Data based on a sample (except Tables 65-68). For information on confidentiality protection, coverage, sampling error, and nonsampling error, see Appendix G. For location of definitions, see "How to Use This Census Report"]

State County County Subdivision Place	Specified owner-occupied housing units	Value of home							
		Less than $50,000	$50,000 to $99,999	$100,000 to $149,999	$150,000 to $199,999	$200,000 to $299,999	$300,000 to $499,999	$500,000 or more	Median (dollars)
Macomb County	216 371	4 101	43 117	79 180	50 712	29 592	8 276	1 393	139 200
Armada township	1 157	-	112	299	425	256	59	6	165 900
Armada village	408	-	55	181	139	28	2	3	142 900
Bruce township	1 863	21	130	341	414	572	353	32	204 500
Romeo village (part)	490	14	39	221	152	43	21	-	139 000
Center Line city	2 070	34	866	1 000	154	16	-	-	104 400
Chesterfield township	9 222	34	870	2 363	3 375	2 136	312	132	167 900
Clinton township	23 644	426	4 000	8 261	7 203	3 203	451	100	145 400
Clinton CDP	23 644	426	4 000	8 261	7 203	3 203	451	100	145 400
Eastpointe city	11 390	222	5 903	4 765	419	62	5	14	98 100
Fraser city	4 054	53	514	2 030	845	577	35	-	139 000
Harrison township	6 188	49	801	1 816	1 166	1 357	880	119	166 600
Harrison CDP	6 188	49	801	1 816	1 166	1 357	880	119	166 600
Lake township	34	-	2	2	-	2	12	16	487 500
Grosse Pointe Shores village (part)	34	-	2	2	-	2	12	16	487 500
Lenox township	1 071	27	335	341	201	127	31	9	126 100
New Haven village	408	16	226	144	18	-	-	4	90 500
Macomb township	13 622	31	270	1 523	4 452	6 638	674	34	205 900
Memphis city (part)	182	12	58	85	17	10	-	-	111 700
Mount Clemens city	3 748	274	1 605	1 407	331	100	25	6	99 900
New Baltimore city	1 910	10	217	557	480	533	94	19	165 800
Ray township	836	20	37	156	331	179	108	5	187 000
Richmond city (part)	1 159	30	186	556	277	110	-	-	135 300
Richmond township	710	4	50	97	290	212	48	9	184 400
Roseville city	14 284	510	7 142	6 037	502	86	7	-	97 800
St. Clair Shores city	21 945	192	4 553	12 540	2 885	1 233	420	122	123 700
Shelby charter township	16 700	49	839	3 737	4 042	4 823	2 774	436	195 900
Shelby CDP	16 700	49	839	3 737	4 042	4 823	2 774	436	195 900
Sterling Heights city	33 272	183	1 726	10 431	15 124	4 610	1 139	59	160 700
Utica city	997	64	116	353	350	114	-	-	145 800
Warren city	41 384	1 847	12 575	19 707	6 508	610	105	32	117 800
Washington township	4 929	9	210	776	921	2 026	744	243	221 000
Romeo village (part)	470	-	63	132	150	99	19	7	162 700
Manistee County	5 311	1 239	2 419	820	394	302	100	37	77 400
Arcadia township	129	9	57	19	24	7	8	5	99 200
Bear Lake township	316	53	128	63	25	30	17	-	91 800
Bear Lake village	90	31	30	27	-	2	-	-	71 300
Brown township	83	16	34	16	8	7	2	-	86 500
Cleon township	127	53	61	7	2	2	2	-	61 300
Copemish village	52	34	16	-	-	2	-	-	36 700
Dickson township	154	44	76	28	2	2	2	-	68 500
Filer charter township	666	136	229	105	108	73	5	10	87 700
Manistee city	1 687	487	859	204	78	44	11	4	66 500
Manistee township	764	123	357	171	51	48	12	2	86 500
Eastlake village	141	38	91	8	4	-	-	-	59 800
Maple Grove township	237	75	133	17	10	2	-	-	59 700
Kaleva village	134	57	75	2	-	-	-	-	52 900
Marilla township	51	9	35	2	-	-	5	-	72 100
Norman township	281	101	143	28	2	7	-	-	64 100
Onekama township	380	52	126	76	36	40	34	16	107 000
Onekama village	152	37	67	29	9	9	1	-	82 700
Pleasanton township	137	19	44	28	20	26	-	-	105 700
Springdale township	114	18	39	29	12	14	2	-	100 000
Stronach township	185	44	98	27	16	-	-	-	72 000
Marquette County	13 988	2 966	7 312	2 369	761	449	120	11	77 200
Champion township	85	68	15	-	2	-	-	-	36 900
Chocolay township	1 567	98	768	387	191	84	33	6	97 000
Harvey CDP	320	36	143	76	39	26	-	-	97 000
Ely township	409	72	275	43	12	5	-	2	68 200
Ewing township	8	5	3	-	-	-	-	-	32 500
Forsyth township	1 025	256	602	110	55	2	-	-	71 500
Gwinn CDP	511	150	321	16	24	-	-	-	62 800
K. I. Sawyer AFB CDP (part)	-	-	-	-	-	-	-	-	-
Humboldt township	91	36	49	6	-	-	-	-	55 300
Republic CDP (part)	-	-	-	-	-	-	-	-	-
Ishpeming city	1 763	820	857	71	7	6	2	-	52 100
Ishpeming township	1 001	213	542	188	38	20	-	-	76 300
West Ishpeming CDP (part)	752	177	402	141	22	10	-	-	73 800
Marquette city	3 502	277	2 029	750	257	161	28	-	86 400
Marquette township	862	38	412	224	40	109	39	-	97 400
Trowbridge Park CDP	582	31	350	175	20	6	-	-	85 400
Michigamme township	142	72	31	22	4	4	9	-	49 600
Michigamme CDP	120	62	31	14	4	2	7	-	49 000
Negaunee city	1 149	376	633	98	29	13	-	-	61 300
Negaunee township	690	60	371	189	56	14	-	-	91 000
Powell township	195	58	83	26	4	14	9	1	69 700
Big Bay CDP	103	29	33	18	2	12	9	-	81 700
Republic township	287	181	89	12	3	-	-	2	39 500
Republic CDP (part)	188	140	43	3	-	-	-	2	33 400
Richmond township	249	162	81	4	2	-	-	-	43 200
Palmer CDP	138	111	27	-	-	-	-	-	38 200
Sands township	469	16	223	166	52	12	-	-	99 400
K. I. Sawyer AFB CDP (part)	-	-	-	-	-	-	-	-	-
Skandia township	113	34	57	15	4	3	-	-	64 300
Tilden township	217	90	94	31	-	2	-	-	57 700
West Ishpeming CDP (part)	26	6	17	3	-	-	-	-	66 000
Turin township	12	5	7	-	-	-	-	-	55 000
Wells township	23	9	14	-	-	-	-	-	56 300
West Branch township	129	20	77	27	5	-	-	-	84 200
K. I. Sawyer AFB CDP (part)	-	-	-	-	-	-	-	-	-
Mason County	5 940	1 014	2 927	1 077	411	370	94	47	81 500
Amber township	349	12	174	94	41	22	6	-	95 200
Branch township	285	89	147	11	17	19	2	-	68 000
Custer township	203	54	116	28	3	-	-	2	68 000
Custer village	73	18	49	6	-	-	-	-	65 600
Eden township	97	8	57	20	8	4	-	-	79 000

Table 25. **Home Value: 2000**—Con.

[Data based on a sample (except Tables 65-68). For information on confidentiality protection, coverage, sampling error, and nonsampling error, see Appendix G. For location of definitions, see "How to Use This Census Report"]

State County County Subdivision Place	Specified owner-occupied housing units	Value of home							
		Less than $50,000	$50,000 to $99,999	$100,000 to $149,999	$150,000 to $199,999	$200,000 to $299,999	$300,000 to $499,999	$500,000 or more	Median (dollars)
Mason County—Con.									
Free Soil township	123	38	69	14	-	2	-	-	64 100
Free Soil village	40	21	17	2	-	-	-	-	45 000
Grant township	130	16	63	27	14	-	5	5	91 300
Hamlin township	868	64	310	239	97	109	30	19	115 300
Logan township	45	6	26	6	2	5	-	-	86 500
Ludington city	2 043	377	1 181	292	84	83	19	7	73 000
Meade township	27	3	17	7	-	-	-	-	82 800
Pere Marquette charter township	577	18	195	148	105	78	25	8	123 300
Riverton township	155	24	95	24	6	6	-	-	73 400
Scottville city	309	142	154	13	-	-	-	-	53 500
Sheridan township	192	75	57	43	7	8	-	2	66 300
Sherman township	164	46	90	19	5	2	-	2	65 200
Fountain village	56	12	42	2	-	-	-	-	62 700
Summit township	232	28	101	55	19	20	7	2	95 000
Victory township	141	14	75	37	3	12	-	-	85 600
Mecosta County	6 258	828	2 884	1 436	648	393	55	14	90 100
Aetna township	225	52	122	35	16	-	-	-	75 500
Morley village (part)	70	27	37	4	2	-	-	-	56 700
Austin township	208	7	113	60	16	12	-	-	94 700
Canadian Lakes CDP (part)	106	-	53	34	14	5	-	-	100 000
Big Rapids city	948	129	644	130	25	20	-	-	75 400
Big Rapids township	613	14	226	215	72	66	14	6	112 300
Chippewa township	236	53	111	35	28	9	-	-	75 900
Colfax township	375	31	114	145	66	15	4	-	112 200
Deerfield township	161	42	85	24	8	-	-	2	75 900
Morley village (part)	37	20	15	2	-	-	-	-	48 100
Fork township	265	130	108	18	7	2	-	-	50 800
Barryton village	93	59	26	6	2	-	-	-	43 100
Grant township	109	14	55	28	10	2	-	-	85 800
Green charter township	583	57	294	171	51	10	-	-	90 400
Hinton township	119	29	56	19	8	7	-	-	74 100
Martiny township	304	46	127	83	32	14	2	-	92 800
Mecosta township	358	49	186	81	17	21	4	-	84 200
Stanwood village	46	19	25	2	-	-	-	-	60 000
Millbrook township	121	24	79	14	4	-	-	-	74 800
Morton township	1 220	44	332	326	272	209	31	6	136 900
Canadian Lakes CDP (part)	722	-	123	211	196	165	23	4	156 900
Mecosta village	88	22	59	4	3	-	-	-	59 600
Sheridan township	211	51	125	25	6	4	-	-	67 700
Wheatland township	202	56	107	27	10	2	-	-	66 100
Menominee County	5 364	1 889	2 443	688	215	106	21	2	63 400
Cedarville township	64	10	18	9	20	5	2	-	120 000
Daggett township	118	61	49	8	-	-	-	-	49 300
Daggett village	64	41	21	2	-	-	-	-	44 700
Faithorn township	34	16	16	2	-	-	-	-	53 300
Gourley township	53	11	30	4	6	-	-	2	73 200
Harris township	197	45	100	35	8	9	-	-	69 800
Holmes township	22	5	17	-	-	-	-	-	75 700
Ingallston township	190	31	67	45	20	16	11	-	98 200
Lake township	84	24	49	9	-	2	-	-	71 200
Mellen township	201	46	103	41	11	-	-	-	82 100
Menominee city	2 514	1 045	1 125	229	72	43	-	-	56 300
Menominee township	861	153	373	232	66	31	6	-	87 600
Meyer township	205	118	74	7	6	-	-	-	46 200
Nadeau township	187	97	80	8	2	-	-	-	48 600
Carney village	66	37	27	2	-	-	-	-	45 000
Spalding township	271	83	147	37	2	-	2	-	65 000
Powers village	55	21	31	3	-	-	-	-	55 900
Stephenson city	260	103	145	10	2	-	-	-	60 200
Stephenson township	103	41	50	12	-	-	-	-	61 800
Midland County	18 935	1 221	8 061	4 563	2 383	1 859	719	129	101 800
Coleman city	288	77	195	10	6	-	-	-	63 500
Edenville township	610	51	266	121	65	89	18	-	97 200
Geneva township	167	40	74	41	12	-	-	-	72 800
Greendale township	204	53	122	27	2	-	-	-	67 100
Homer township	1 047	37	603	276	55	53	-	23	89 100
Hope township	286	29	145	54	27	27	2	2	86 800
Ingersoll township	646	45	330	183	59	25	4	-	92 100
Jasper township	146	38	80	24	2	-	-	2	70 600
Jerome township	1 221	141	577	307	107	61	20	8	92 700
Sanford village	287	30	123	86	27	17	4	-	97 400
Larkin charter township	1 079	6	225	235	183	248	138	44	173 000
Lee township	552	54	342	103	50	-	3	-	82 300
Lincoln township	445	53	185	117	49	37	4	-	97 300
Midland city (part)	10 580	422	4 020	2 637	1 663	1 258	530	50	114 400
Midland township	630	32	323	200	40	35	-	-	93 900
Mills township	242	25	129	61	18	9	-	-	85 400
Mount Haley township	321	37	180	78	24	2	-	-	86 300
Porter township	166	36	92	34	4	-	-	-	76 000
Warren township	305	45	173	55	17	15	-	-	82 400
Missaukee County	2 340	464	1 222	412	146	77	18	1	78 700
Aetna township	41	11	28	-	-	2	-	-	63 200
Bloomfield township	57	6	30	10	6	5	-	-	87 500
Butterfield township	86	42	32	5	7	-	-	-	51 400
Caldwell township	174	49	73	26	19	4	3	-	72 900
Clam Union township	167	46	89	32	-	-	-	-	67 800
Enterprise township	12	5	7	-	-	-	-	-	62 500
Forest township	147	48	68	27	4	-	-	-	62 900
Holland township	33	12	21	-	-	-	-	-	57 500
Lake township	585	52	275	134	65	50	9	-	93 900
Lake City city	257	54	150	21	20	8	4	-	72 100
McBain city	155	32	105	18	-	-	-	-	69 500
Norwich township	67	20	30	11	2	2	2	-	77 000
Pioneer township	56	18	29	6	3	-	-	-	62 500

Table 25. **Home Value: 2000**—Con.

[Data based on a sample (except Tables 65-68). For information on confidentiality protection, coverage, sampling error, and nonsampling error, see Appendix G. For location of definitions, see "How to Use This Census Report"]

State County County Subdivision Place	Specified owner-occupied housing units	Value of home							
		Less than $50,000	$50,000 to $99,999	$100,000 to $149,999	$150,000 to $199,999	$200,000 to $299,999	$300,000 to $499,999	$500,000 or more	Median (dollars)
Missaukee County—Con.									
Reeder township	114	20	73	19	2	-	-	-	76 300
Richland township	231	26	127	56	16	5	-	1	87 600
Riverside township	104	11	51	39	2	1	-	-	88 200
West Branch township	54	12	34	8	-	-	-	-	66 500
Monroe County	33 992	994	7 995	12 477	7 136	4 431	861	98	132 000
Ash township	1 489	31	265	466	427	263	37	-	147 500
Carleton village	375	13	90	193	57	12	10	-	117 600
Bedford township	7 952	160	1 426	2 913	2 007	1 173	261	12	142 000
Lambertville CDP	2 858	62	531	1 000	608	544	107	6	142 900
Temperance CDP	2 314	10	397	1 023	588	251	45	-	138 300
Berlin charter township	1 740	30	391	507	454	331	27	-	145 000
Estral Beach village	152	8	63	35	34	12	-	-	108 300
South Rockwood village	369	16	106	119	84	41	3	-	121 700
Dundee township	1 323	81	298	576	249	119	-	-	123 100
Dundee village	651	41	179	336	79	16	-	-	113 600
Erie township	1 267	76	387	447	234	117	6	-	118 000
Exeter township	778	11	136	265	223	137	6	-	144 800
Maybee village	114	2	33	58	18	3	-	-	115 700
Frenchtown township	4 183	119	1 215	1 449	776	514	83	27	125 000
Detroit Beach CDP	689	26	263	318	82	-	-	-	105 900
Stony Point CDP	486	37	195	82	85	67	20	-	104 700
Woodland Beach CDP	681	28	256	321	76	-	-	-	108 900
Ida township	1 138	11	164	402	333	213	15	-	149 200
La Salle township	1 401	31	291	470	370	178	61	-	141 800
London township	613	21	147	251	144	46	-	4	124 600
Luna Pier city	396	32	169	103	35	43	14	-	99 300
Milan township	411	15	86	149	119	40	-	2	137 100
Milan city (part)	304	15	97	100	54	37	-	1	125 000
Monroe city	4 971	191	1 438	2 253	682	277	124	6	115 500
Monroe charter township	2 719	84	775	791	396	452	186	35	129 000
South Monroe CDP	1 192	32	369	359	182	169	65	16	121 500
West Monroe CDP	544	6	271	166	41	54	6	-	99 300
Petersburg city	291	21	113	101	39	17	-	-	105 000
Raisinville township	1 283	11	203	527	313	203	20	6	142 700
Summerfield township	695	15	138	272	179	81	5	5	135 600
Whiteford township	1 038	39	256	435	102	190	16	-	129 800
Montcalm County	10 989	1 570	5 885	2 456	693	320	45	20	84 900
Belvidere township	525	100	340	53	24	8	-	-	71 800
Bloomer township	187	41	103	32	9	2	-	-	76 400
Bushnell township	158	44	74	28	10	-	2	-	73 800
Sheridan village (part)	-	-	-	-	-	-	-	-	-
Carson City city	291	44	199	40	8	-	-	-	73 600
Cato township	579	91	364	67	30	27	-	-	77 200
Lakeview village	245	48	158	31	6	2	-	-	68 800
Crystal township	575	134	287	76	25	37	8	8	74 400
Day township	233	56	147	27	-	3	-	-	69 700
McBride village	61	31	30	-	-	-	-	-	49 500
Douglass township	460	33	256	109	33	21	8	-	93 200
Eureka township	818	35	242	331	156	46	4	4	119 600
Evergreen township	494	79	263	85	54	13	-	-	82 400
Sheridan village (part)	143	24	93	22	2	2	-	-	71 700
Fairplain township	267	35	135	68	27	-	-	2	90 100
Sheridan village (part)	-	-	-	-	-	-	-	-	-
Ferris township	163	33	96	31	3	-	-	-	81 200
Greenville city	1 722	268	1 005	368	51	26	4	-	80 900
Home township	503	91	324	67	11	10	-	-	74 400
Edmore village	294	76	180	34	4	-	-	-	67 300
Maple Valley township	426	50	282	79	10	5	-	-	79 800
Montcalm township	614	39	355	166	40	14	-	-	92 600
Pierson township	516	29	181	181	66	38	17	4	109 700
Pierson village	39	18	21	-	-	-	-	-	51 400
Pine township	283	32	124	75	26	22	2	2	97 100
Reynolds township	626	67	308	209	31	11	-	-	92 200
Howard City village	255	39	167	42	7	-	-	-	76 100
Richland township	467	103	260	95	9	-	-	-	73 400
Sidney township	463	70	245	115	20	13	-	-	83 500
Sheridan village (part)	48	6	30	9	-	3	-	-	83 000
Stanton city	254	76	159	17	-	2	-	-	64 000
Winfield township	365	20	136	137	50	22	-	-	108 300
Montmorency County	2 412	499	1 196	364	174	134	38	7	76 900
Albert township	788	104	419	123	75	43	24	-	81 000
Lewiston CDP	389	70	188	43	30	34	24	-	80 100
Avery township	137	53	66	14	4	-	-	-	62 400
Atlanta CDP (part)	4	-	2	-	2	-	-	-	132 500
Briley township	496	146	256	57	20	13	2	2	67 600
Atlanta CDP (part)	183	60	100	17	6	-	-	-	65 000
Hillman township	446	109	209	50	35	37	4	2	73 000
Hillman village	137	51	67	10	2	7	-	-	59 700
Loud township	46	10	30	6	-	-	-	-	72 200
Montmorency township	358	41	135	95	38	38	8	3	101 400
Canada Creek Ranch CDP	198	11	82	71	22	12	-	-	103 500
Rust township	75	19	42	12	2	-	-	-	66 800
Vienna township	66	17	39	7	-	3	-	-	72 900
Muskegon County	38 766	6 421	18 588	8 645	2 741	1 614	601	156	85 900
Blue Lake township	350	38	134	96	39	31	12	-	101 400
Casnovia township	359	31	201	82	43	2	-	-	91 100
Casnovia village (part)	35	-	31	4	-	-	-	-	81 200
Cedar Creek township	509	70	249	150	20	14	6	-	84 400
Dalton township	1 929	172	950	521	160	115	11	-	89 900
Lakewood Club village	280	63	179	36	2	-	-	-	70 500
Twin Lake CDP	456	22	154	129	76	69	6	-	119 100
Egelston township	1 920	309	1 032	438	102	31	8	-	81 900
Wolf Lake CDP	961	235	449	216	43	10	8	-	74 500
Fruitland township	1 143	39	419	349	149	121	37	29	116 600

Table 25. **Home Value: 2000**—Con.

[Data based on a sample (except Tables 65-68). For information on confidentiality protection, coverage, sampling error, and nonsampling error, see Appendix G. For location of definitions, see "How to Use This Census Report"]

State County County Subdivision Place	Specified owner-occupied housing units	Value of home							
		Less than $50,000	$50,000 to $99,999	$100,000 to $149,999	$150,000 to $199,999	$200,000 to $299,999	$300,000 to $499,999	$500,000 or more	Median (dollars)
Muskegon County—Con.									
Fruitport charter township	3 448	183	1 622	1 116	341	125	45	16	98 400
Fruitport village	364	17	176	105	25	22	16	3	96 900
Holton township	393	96	188	91	10	8	-	-	80 400
Laketon township	2 142	117	853	746	250	130	27	19	105 500
Montague city	653	37	367	155	55	33	6	-	89 100
Montague township	346	19	188	100	17	14	6	2	93 300
Moorland township	249	18	137	69	15	8	2	-	91 800
Muskegon city	7 536	2 710	4 073	477	146	111	13	6	59 800
Muskegon township	4 279	459	2 762	880	156	22	-	-	81 700
Muskegon Heights city	2 320	1 469	725	89	9	-	21	7	42 400
North Muskegon city	1 192	5	391	326	187	168	103	12	123 300
Norton Shores city	6 438	472	2 490	1 803	732	614	268	59	106 100
Ravenna township	542	45	256	190	44	7	-	-	95 100
Ravenna village	358	25	166	141	19	7	-	-	97 400
Roosevelt Park city	1 040	9	600	350	81	-	-	-	95 500
Sullivan township	587	57	287	188	55	-	-	-	89 300
Whitehall city	647	23	397	165	47	15	-	-	88 700
Whitehall township	362	20	144	147	32	13	6	-	104 900
White River township	382	23	123	117	51	32	30	6	116 300
Newaygo County	7 625	996	3 678	1 832	657	400	53	9	88 700
Ashland township	334	32	165	97	33	3	4	-	94 100
Barton township	74	11	47	16	-	-	-	-	77 500
Beaver township	33	5	25	3	-	-	-	-	74 200
Big Prairie township	315	72	164	57	18	4	-	-	76 100
Bridgeton township	265	26	136	63	23	15	2	-	88 100
Brooks township	770	54	271	229	129	83	4	-	111 600
Croton township	537	36	172	171	48	92	16	2	115 600
Dayton township	350	19	179	76	52	24	-	-	94 900
Denver township	232	55	130	38	3	6	-	-	72 600
Hesperia village (part)	77	17	60	-	-	-	-	-	63 800
Ensley township	360	17	136	146	35	13	13	-	109 900
Everett township	223	50	115	52	6	-	-	-	77 000
Fremont city	940	84	493	235	99	22	-	7	90 600
Garfield township	358	29	143	120	37	29	-	-	102 700
Goodwell township	32	18	11	3	-	-	-	-	48 500
Grant city	183	25	120	22	4	12	-	-	77 700
Grant township	440	44	197	118	35	37	9	-	95 200
Home township	21	9	10	2	-	-	-	-	57 500
Lilley township	167	47	72	26	9	9	4	-	69 800
Lincoln township	205	47	107	39	10	2	-	-	80 200
Merrill township	144	46	76	18	4	-	-	-	70 300
Monroe township	36	12	12	8	4	-	-	-	85 000
Newaygo city	340	66	221	38	4	10	1	-	74 500
Norwich township	49	13	20	6	10	-	-	-	84 200
Sheridan charter township	482	33	261	115	47	26	-	-	90 500
Sherman township	381	45	191	98	38	9	-	-	86 100
Troy township	32	21	9	-	-	2	-	-	42 900
White Cloud city	228	67	134	22	5	-	-	-	67 100
Wilcox township	94	13	61	14	4	2	-	-	77 900
Oakland County	314 366	5 411	36 423	70 769	67 539	76 193	41 777	16 254	181 200
Addison township	1 347	-	83	172	282	448	293	69	227 500
Leonard village	108	-	40	36	27	-	3	2	118 400
Auburn Hills city	3 162	57	596	1 307	616	429	157	-	137 200
Berkley city	5 623	81	649	2 817	1 636	409	19	12	140 600
Birmingham city	6 408	6	139	635	973	1 297	1 649	1 709	318 000
Bloomfield township	13 817	11	151	302	982	3 895	4 478	3 998	356 800
Bloomfield Township CDP	13 817	11	151	302	982	3 895	4 478	3 998	356 800
West Bloomfield Township CDP (part)	-	-	-	-	-	-	-	-	-
Bloomfield Hills city	1 235	-	14	19	77	46	201	878	854 000
Brandon township	3 197	40	224	629	904	1 106	260	34	189 600
Ortonville village	359	4	29	126	133	63	4	-	155 800
Clawson city	4 010	20	484	2 232	1 106	154	7	7	137 700
Commerce township	10 221	38	525	2 180	2 458	2 938	1 675	407	197 600
Wolverine Lake village	1 414	8	91	473	428	213	165	36	160 900
Farmington city	2 801	-	135	745	1 037	774	110	-	173 900
Farmington Hills city	20 381	224	749	2 490	4 241	8 256	3 964	457	227 300
Ferndale city	6 748	274	2 909	2 676	578	281	30	-	102 900
Groveland township	1 189	16	50	165	382	441	97	38	197 300
Hazel Park city	5 228	534	3 980	533	117	35	16	13	77 000
Highland township	4 855	4	403	1 259	1 507	1 021	515	146	171 700
Holly township	2 307	29	499	938	529	277	28	7	130 200
Holly village (part)	1 340	17	355	660	273	35	-	-	117 700
Huntington Woods city	2 225	5	25	122	376	1 083	452	162	245 400
Independence township	8 811	28	418	1 638	2 217	2 677	1 448	385	203 600
Keego Harbor city	661	27	227	217	72	83	29	6	117 200
Lake Angelus city	118	-	3	1	8	10	5	91	814 800
Lathrup Village city	1 515	-	23	171	793	453	75	-	187 000
Lyon township	2 541	7	89	331	711	902	428	73	211 700
Madison Heights city	8 564	206	2 974	4 624	673	69	18	-	110 600
Milford township	3 888	13	223	841	627	1 301	646	237	218 200
Milford village	1 742	13	169	627	367	390	165	11	157 300
Northville city (part)	1 099	7	18	131	321	362	189	71	216 500
Novi city	10 973	62	405	1 478	2 064	3 796	2 478	690	236 300
Novi township	64	-	-	-	-	27	37	-	318 500
Oakland charter township	3 733	-	28	148	382	1 199	1 087	889	315 700
Oak Park city	8 035	214	2 345	4 258	1 034	155	29	-	114 400
Orchard Lake Village city	714	-	4	23	41	100	156	390	571 700
Orion township	9 104	82	484	1 742	2 369	2 737	1 336	354	197 000
Lake Orion village	618	6	59	182	152	106	77	36	164 600
Oxford charter township	3 736	33	273	908	1 124	1 020	297	81	178 400
Oxford village	865	16	80	242	246	196	72	13	165 200
Pleasant Ridge city	1 025	8	25	152	237	280	267	56	223 800
Pontiac city	11 705	2 305	7 153	1 467	604	125	16	35	74 300
Rochester city	2 617	22	100	349	530	615	825	176	260 700
Rochester Hills city	18 618	183	589	2 779	3 763	7 302	3 338	664	226 200
Rose township	1 517	11	162	343	453	452	88	8	172 000

Table 25. **Home Value: 2000**—Con.

[Data based on a sample (except Tables 65-68). For information on confidentiality protection, coverage, sampling error, and nonsampling error, see Appendix G.
For location of definitions, see "How to Use This Census Report"]

State County County Subdivision Place	Specified owner-occupied housing units	Value of home							
		Less than $50,000	$50,000 to $99,999	$100,000 to $149,999	$150,000 to $199,999	$200,000 to $299,999	$300,000 to $499,999	$500,000 or more	Median (dollars)
Oakland County—Con.									
Rose township—Con.									
Holly village (part)	-	-	-	-	-	-	-	-	-
Royal Oak city	18 645	116	1 649	7 412	6 169	2 718	539	42	150 900
Royal Oak charter township	401	78	260	53	10	-	-	-	74 700
Southfield city	16 353	163	2 183	5 190	5 728	2 752	289	48	155 400
Southfield township	5 054	9	88	248	625	1 568	1 849	667	299 300
Beverly Hills village	3 638	-	78	233	563	1 312	1 269	183	270 600
Bingham Farms village	404	-	-	2	4	83	206	109	381 900
Franklin village	1 004	9	10	13	54	173	374	371	414 400
South Lyon city	2 517	32	334	684	780	603	84	-	160 400
Springfield township	3 265	32	139	598	758	969	668	101	209 100
Sylvan Lake city	681	7	28	128	269	155	61	33	182 100
Troy city	22 111	83	563	2 861	5 563	8 125	4 097	819	219 800
Village of Clarkston city	258	-	13	12	62	109	56	6	231 300
Walled Lake city	1 647	-	333	734	380	192	-	8	130 700
Waterford township	20 914	239	2 729	8 548	5 588	2 374	1 205	231	144 400
Waterford CDP (part)	20 914	239	2 729	8 548	5 588	2 374	1 205	231	144 400
West Bloomfield township	18 985	46	303	1 586	3 135	6 774	5 105	2 036	264 200
Waterford CDP (part)	-	-	-	-	-	-	-	-	-
West Bloomfield Township CDP (part)	18 985	46	303	1 586	3 135	6 774	5 105	2 036	264 200
White Lake township	7 358	47	514	1 526	1 874	2 426	873	98	190 900
Wixom city	2 385	12	129	367	774	873	208	22	195 000
Oceana County	4 477	789	2 165	822	360	190	119	32	82 500
Benona township	264	31	90	52	25	25	30	11	110 600
Claybanks township	141	12	57	35	8	14	15	-	101 300
Colfax township	48	8	26	8	2	2	2	-	81 400
Crystal township	77	8	60	4	2	2	1	-	67 100
Elbridge township	112	27	66	5	11	3	-	-	67 700
Ferry township	140	56	54	28	-	2	-	-	58 800
Golden township	352	36	120	77	61	28	19	11	111 100
Grant township	393	72	231	56	30	4	-	-	80 100
New Era village (part)	17	3	14	-	-	-	-	-	73 000
Rothbury village	70	1	39	20	8	2	-	-	93 800
Greenwood township	141	22	73	32	12	2	-	-	79 100
Hart city	415	105	245	35	13	15	2	-	67 000
Hart township	324	55	157	82	10	10	10	-	84 400
Leavitt township	117	55	41	17	-	4	-	-	52 300
Walkerville village	59	37	22	-	-	-	-	-	41 700
Newfield township	429	61	240	76	46	6	-	-	78 800
Hesperia village (part)	149	34	98	17	-	-	-	-	67 300
Otto township	82	10	49	16	4	-	3	-	87 000
Pentwater township	508	11	174	128	104	45	36	10	128 600
Pentwater village	331	6	128	82	63	28	18	6	126 200
Shelby township	762	184	403	134	23	17	1	-	71 800
New Era village (part)	113	11	65	29	8	-	-	-	86 300
Shelby village	395	120	226	46	3	-	-	-	63 700
Weare township	172	36	79	37	9	11	-	-	82 900
Ogemaw County	4 750	1 250	2 187	819	307	146	30	11	72 900
Churchill township	368	58	187	70	43	8	-	2	87 800
Cumming township	135	23	86	22	2	2	-	-	66 500
Edwards township	264	50	141	49	14	8	2	-	86 000
Foster township	209	30	110	44	16	5	4	-	86 100
Goodar township	115	28	43	21	11	12	-	-	81 400
Hill township	505	112	188	124	25	48	8	-	85 300
Horton township	137	24	70	24	10	9	-	-	83 200
Klacking township	84	11	53	17	3	-	-	-	76 200
Logan township	79	21	33	19	-	2	4	-	69 400
Mills township	1 120	563	387	113	46	6	-	5	49 800
Skidway Lake CDP	919	554	304	40	16	-	-	5	44 100
Ogemaw township	236	29	122	53	24	8	-	-	79 300
Richland township	206	53	105	27	15	4	-	2	63 200
Prescott village	83	36	40	4	3	-	-	-	52 600
Rose township	252	50	151	37	6	3	3	2	69 800
Rose City city	104	40	60	4	-	-	-	-	58 600
West Branch city	395	83	258	38	11	-	5	-	67 200
West Branch township	541	75	193	157	81	31	4	-	100 800
Ontonagon County	1 824	1 113	549	100	38	19	5	-	41 400
Bergland township	178	70	71	13	10	12	2	-	57 000
Bohemia township	19	14	3	2	-	-	-	-	28 800
Carp Lake township	281	214	53	9	3	-	2	-	31 400
Greenland township	203	155	45	3	-	-	-	-	36 800
Haight township	36	16	10	8	-	2	-	-	55 000
Interior township	69	59	8	2	-	-	-	-	31 000
McMillan township	102	68	26	6	-	1	1	-	37 500
Matchwood township	10	10	-	-	-	-	-	-	20 000
Ontonagon township	753	401	270	55	25	2	-	-	47 700
Ontonagon village	540	341	172	23	4	-	-	-	42 400
Rockland township	73	53	20	-	-	-	-	-	30 200
Stannard township	100	53	43	2	-	2	-	-	47 700
Osceola County	3 574	800	1 984	569	145	58	11	7	70 000
Burdell township	183	45	102	23	6	2	-	5	70 200
Tustin village	54	19	35	-	-	-	-	-	61 200
Cedar township	44	12	23	4	2	3	-	-	68 000
Evart city	348	117	205	16	10	-	-	-	59 300
Evart township	229	38	114	47	18	6	6	-	82 000
Hartwick township	83	15	47	14	3	4	-	-	74 200
Hersey township	306	59	185	49	9	2	2	-	77 700
Hersey village	92	27	49	14	2	-	-	-	65 000
Highland township	143	35	74	22	6	4	-	2	72 200
Le Roy township	161	22	120	19	-	-	-	-	70 600
Le Roy village	79	20	55	4	-	-	-	-	63 700
Lincoln township	215	58	113	34	6	2	2	-	68 200
Marion township	271	92	134	33	10	2	-	-	58 200
Marion village	188	71	99	13	5	-	-	-	55 200

Table 25. **Home Value: 2000**—Con.

[Data based on a sample (except Tables 65-68). For information on confidentiality protection, coverage, sampling error, and nonsampling error, see Appendix G. For location of definitions, see "How to Use This Census Report"]

State County County Subdivision Place	Specified owner-occupied housing units	Value of home							
		Less than $50,000	$50,000 to $99,999	$100,000 to $149,999	$150,000 to $199,999	$200,000 to $299,999	$300,000 to $499,999	$500,000 or more	Median (dollars)
Osceola County—Con.									
Middle Branch township	104	32	45	18	7	2	-	-	62 300
Orient township	110	27	54	24	2	3	-	-	74 300
Osceola township	135	35	54	35	11	-	-	-	78 100
Reed City city	491	115	294	74	-	8	-	-	66 500
Richmond township	304	22	177	74	26	4	1	-	87 100
Rose Lake township	216	33	103	47	17	16	-	-	80 900
Sherman township	99	18	55	18	8	-	-	-	70 600
Sylvan township	132	25	85	18	4	-	-	-	66 000
Oscoda County	2 056	566	1 088	208	109	66	9	10	67 300
Big Creek township	773	244	415	48	38	22	6	-	61 300
Mio CDP (part)	282	100	159	12	11	-	-	-	58 400
Clinton township	113	37	49	10	7	5	-	5	71 000
Comins township	328	71	205	39	10	3	-	-	69 800
Mio CDP (part)	-	-	-	-	-	-	-	-	-
Elmer township	139	37	71	20	6	-	-	5	74 700
Mio CDP (part)	20	5	13	-	2	-	-	-	81 700
Greenwood township	322	59	141	59	37	23	3	-	86 200
Mentor township	381	118	207	32	11	13	-	-	63 300
Mio CDP (part)	188	61	112	10	-	5	-	-	61 200
Otsego County	5 067	247	2 201	1 454	602	448	100	15	102 500
Bagley township	1 481	53	673	383	186	170	16	-	101 400
Charlton township	282	18	162	63	22	15	2	-	87 600
Chester township	252	10	120	71	24	8	19	-	98 700
Corwith township	306	46	197	48	13	2	-	-	76 700
Vanderbilt village	140	25	96	11	8	-	-	-	67 200
Dover township	75	2	30	26	9	8	-	-	109 800
Elmira township	286	15	129	66	34	29	13	-	99 800
Gaylord city	584	50	290	204	13	18	-	9	92 700
Hayes township	504	29	240	135	56	34	10	-	97 400
Livingston township	536	-	165	202	108	45	14	2	122 000
Otsego Lake township	761	24	195	256	137	119	26	4	134 900
Ottawa County	52 790	705	10 519	22 702	10 077	6 149	1 847	791	133 000
Allendale township	1 705	8	319	921	359	72	18	8	129 500
Allendale CDP	1 380	8	287	742	272	55	8	8	126 600
Blendon township	1 076	14	196	432	312	113	9	-	140 700
Chester township	385	21	156	125	50	23	10	-	105 200
Coopersville city	733	23	205	417	79	4	5	-	113 500
Crockery township	769	20	331	267	50	61	30	10	105 100
Ferrysburg city	913	25	247	265	174	87	94	21	138 200
Georgetown township	10 795	90	1 031	5 853	2 227	1 196	336	62	137 700
Jenison CDP	4 958	48	640	3 433	669	146	7	15	125 700
Grand Haven city	2 727	56	1 038	1 049	312	200	52	20	111 300
Grand Haven township	3 563	51	477	1 043	837	791	280	84	160 800
Holland city (part)	5 457	135	2 401	1 857	658	256	88	62	104 000
Holland township	5 573	50	932	3 124	1 028	381	58	-	127 700
Beechwood CDP (part)	591	9	212	278	78	-	14	-	108 400
Hudsonville city	1 652	7	440	829	271	97	8	-	118 200
Jamestown charter township	927	8	73	312	267	222	45	-	161 800
Olive township	601	8	128	237	157	48	15	8	138 400
Park township	4 888	17	580	1 541	1 104	954	404	288	162 200
Beechwood CDP (part)	108	-	-	25	23	24	9	27	212 500
Polkton township	425	19	97	152	88	49	13	7	126 900
Port Sheldon township	1 047	28	78	214	239	324	101	63	192 100
Robinson township	1 269	-	283	578	258	137	7	6	127 000
Spring Lake township	3 346	71	579	1 165	637	550	199	145	143 200
Spring Lake village	689	18	271	294	53	35	9	9	106 800
Tallmadge township	1 521	14	210	710	322	214	44	7	139 000
Wright township	670	24	177	314	102	53	-	-	118 300
Zeeland city	1 390	7	407	773	162	33	8	-	116 900
Zeeland charter township	1 358	9	134	524	384	284	23	-	151 800
Presque Isle County	3 605	772	1 711	554	304	202	49	13	77 800
Allis township	109	40	47	5	13	-	-	4	59 100
Bearinger township	109	20	40	19	17	9	4	-	96 900
Belknap township	168	34	120	9	5	-	-	-	67 200
Bismarck township	87	12	43	20	6	4	-	2	71 300
Case township	175	53	86	27	4	2	-	3	69 600
Millersburg village	49	27	15	4	-	-	-	3	38 800
Krakow township	223	23	62	59	48	29	2	-	122 800
Metz township	55	14	27	10	4	-	-	-	70 600
Moltke township	47	11	31	5	-	-	-	-	63 900
North Allis township	88	23	33	19	6	7	-	-	78 200
Ocqueoc township	152	15	64	36	13	17	7	-	89 500
Onaway city	235	132	99	4	-	-	-	-	46 000
Posen township	217	55	120	36	2	2	2	-	72 900
Posen village	82	26	44	10	-	2	-	-	69 200
Presque Isle township	614	22	190	152	138	84	24	4	130 700
Pulawski township	61	15	31	15	-	-	-	-	62 800
Rogers township	248	25	119	50	28	22	4	-	89 700
Rogers City city	1 017	278	599	88	20	26	6	-	65 200
Roscommon County	7 724	1 433	3 740	1 235	632	436	204	44	78 900
Au Sable township	37	5	20	10	2	-	-	-	81 300
Backus township	70	9	42	7	9	-	3	-	84 400
Denton township	1 746	183	808	338	236	144	37	-	87 800
Houghton Lake CDP (part)	345	25	239	18	41	6	16	-	71 100
Prudenville CDP	610	96	280	145	43	46	-	-	79 500
Gerrish township	976	90	366	221	92	106	63	38	106 000
Higgins township	492	142	262	68	20	-	-	-	65 300
Roscommon village	223	68	125	23	7	-	-	-	57 600
Lake township	477	64	157	82	87	58	29	-	108 400
Houghton Lake CDP (part)	37	10	20	5	-	2	-	-	60 700
Lyon township	555	70	282	105	28	35	29	6	86 400
Markey township	871	80	543	123	61	40	24	-	80 000
Nester township	53	4	33	7	2	7	-	-	85 900

Table 25. **Home Value: 2000**—Con.

[Data based on a sample (except Tables 65-68). For information on confidentiality protection, coverage, sampling error, and nonsampling error, see Appendix G. For location of definitions, see "How to Use This Census Report"]

State County County Subdivision Place	Specified owner-occupied housing units	Value of home							
		Less than $50,000	$50,000 to $99,999	$100,000 to $149,999	$150,000 to $199,999	$200,000 to $299,999	$300,000 to $499,999	$500,000 or more	Median (dollars)
Roscommon County—Con.									
Richfield township	1 464	562	681	148	39	27	7	-	57 400
St. Helen CDP	1 089	501	466	87	15	13	7	-	52 400
Roscommon township	983	224	546	126	56	19	12	-	74 200
Houghton Lake CDP (part)	600	178	314	55	28	13	12	-	72 900
Saginaw County	50 008	11 720	19 510	11 370	4 443	2 241	624	100	85 200
Albee township	449	52	265	93	30	6	3	-	79 700
Birch Run township	1 409	101	513	452	188	147	8	-	108 300
Birch Run village	289	7	138	92	32	20	-	-	99 900
Blumfield township	556	13	142	224	120	50	7	-	122 800
Brady township	365	46	195	64	48	8	4	-	90 100
Oakley village	68	24	42	2	-	-	-	-	62 100
Brant township	374	37	181	106	33	14	3	-	94 500
St. Charles village (part)	9	-	-	2	7	-	-	-	162 500
Bridgeport charter township	3 079	661	1 641	673	73	25	6	-	76 100
Bridgeport CDP	1 978	519	1 001	386	53	19	-	-	72 000
Buena Vista charter township	2 248	1 352	786	90	20	-	-	-	42 700
Buena Vista CDP	1 783	1 223	532	28	-	-	-	-	37 400
Robin Glen-Indiantown CDP	51	12	39	-	-	-	-	-	71 200
Carrollton township	1 797	378	1 293	100	26	-	-	-	68 100
Carrollton CDP	1 797	378	1 293	100	26	-	-	-	68 100
Chapin township	129	13	90	19	7	-	-	-	78 900
Chesaning township	1 233	79	705	242	126	73	8	-	91 400
Chesaning village	642	47	424	112	40	15	4	-	89 000
Frankenmuth city	1 291	21	138	528	396	155	43	10	146 700
Frankenmuth township	499	1	94	134	129	106	27	8	155 300
Fremont township	345	25	155	92	40	28	5	-	97 700
James township	592	26	310	188	52	16	-	-	95 100
Shields CDP (part)	76	6	51	13	6	-	-	-	84 300
Jonesfield township	478	95	257	100	19	7	-	-	75 100
Merrill village	237	71	122	35	7	2	-	-	64 000
Kochville township	530	41	220	176	60	28	5	-	101 000
Lakefield township	188	18	101	49	16	4	-	-	90 700
Maple Grove township	604	32	231	215	94	30	-	2	108 100
Marion township	110	15	50	32	6	7	-	-	87 900
Richland township	1 045	77	486	256	171	49	6	-	96 700
Hemlock CDP	387	52	203	67	53	12	-	-	86 800
Saginaw city	13 945	7 620	5 312	861	82	40	12	18	46 800
Saginaw charter township	9 942	220	2 650	4 164	1 725	825	329	29	121 800
Saginaw Township North CDP	5 799	79	1 737	2 431	869	423	249	11	117 800
Saginaw Township South CDP	3 876	141	844	1 674	808	311	80	18	128 700
St. Charles township	840	121	520	127	46	20	6	-	78 500
St. Charles village (part)	536	97	343	58	31	7	-	-	73 400
Spaulding township	756	280	369	107	-	-	-	-	61 900
Swan Creek township	694	28	321	262	44	32	7	-	99 800
St. Charles village (part)	64	-	26	34	4	-	-	-	105 800
Taymouth township	1 038	114	454	389	52	24	5	-	96 500
Burt CDP	288	35	134	97	-	17	5	-	92 400
Thomas township	3 232	82	1 094	1 061	492	352	118	33	116 300
Shields CDP (part)	1 798	51	720	632	218	151	26	-	107 900
Tittabawassee township	1 632	75	502	511	327	195	22	-	126 600
Freeland CDP	1 053	75	328	316	195	117	22	-	119 200
Zilwaukee city	592	97	432	42	21	-	-	-	71 800
Zilwaukee township	16	-	3	13	-	-	-	-	115 600
St. Clair County	36 652	1 502	10 750	11 916	6 681	4 186	1 340	277	125 200
Algonac city	1 322	49	473	469	224	95	6	6	113 500
Berlin township	511	9	115	165	126	96	-	-	139 800
Brockway township	282	5	84	101	64	20	8	-	130 200
Burtchville township	874	16	342	213	124	91	70	18	116 100
Casco township	744	75	89	212	170	159	31	8	149 100
China township	660	-	37	200	215	184	24	-	169 500
Clay township	3 040	59	414	808	837	599	296	27	162 400
Pearl Beach CDP	1 123	20	118	179	311	324	157	14	188 700
Clyde township	1 460	21	275	565	389	198	12	-	138 800
Columbus township	703	11	64	187	267	161	13	-	165 200
Cottrellville township	772	22	130	164	232	162	43	19	164 600
East China township	1 085	32	134	353	205	207	117	37	155 200
Emmett township	327	7	86	89	112	28	5	-	142 300
Emmett village	62	5	28	22	4	2	1	-	97 800
Fort Gratiot township	2 766	61	477	1 145	552	283	169	79	138 500
Grant township	251	9	62	121	44	15	-	-	125 600
Greenwood township	149	12	47	48	20	10	10	2	117 600
Ira township	992	-	134	274	219	267	92	6	167 500
Kenockee township	395	14	123	85	139	34	-	-	139 300
Kimball township	1 934	54	908	602	208	145	17	-	100 500
Lynn township	132	6	32	50	33	9	2	-	130 400
Marine City city	1 231	53	490	552	85	51	-	-	105 200
Marysville city	2 671	25	539	1 348	534	160	65	-	129 700
Memphis city (part)	82	2	10	43	19	6	2	-	134 800
Mussey township	716	47	211	291	145	22	-	-	114 800
Capac village	431	12	179	196	39	5	-	-	105 100
Port Huron city	6 653	700	3 908	1 330	368	215	100	32	84 400
Port Huron township	2 201	154	542	966	328	194	17	-	124 300
Richmond city (part)	-	-	-	-	-	-	-	-	-
Riley township	624	-	51	193	242	112	22	4	162 600
St. Clair city	1 566	14	317	584	270	264	88	29	137 100
St. Clair township	1 526	9	270	451	330	329	127	10	154 300
Wales township	530	-	127	185	152	62	4	-	134 500
Yale city	453	36	259	122	28	8	-	-	88 800
St. Joseph County	13 481	1 740	7 180	2 855	1 030	451	180	45	85 000
Burr Oak township	539	101	292	86	52	8	-	-	76 100
Burr Oak village	182	61	110	7	4	-	-	-	60 000
Colon township	746	107	406	159	28	31	15	-	85 000
Colon village	343	65	196	62	11	7	2	-	72 200
Constantine township	843	133	448	191	55	16	-	-	83 300
Constantine village	405	82	262	49	8	4	-	-	74 600

Table 25. **Home Value: 2000**—Con.

[Data based on a sample (except Tables 65-68). For information on confidentiality protection, coverage, sampling error, and nonsampling error, see Appendix G. For location of definitions, see "How to Use This Census Report"]

State County County Subdivision Place	Specified owner-occupied housing units	Value of home							
		Less than $50,000	$50,000 to $99,999	$100,000 to $149,999	$150,000 to $199,999	$200,000 to $299,999	$300,000 to $499,999	$500,000 or more	Median (dollars)
St. Joseph County—Con.									
Fabius township	873	48	279	317	155	40	34	-	115 800
Fawn River township	366	25	213	99	21	8	-	-	88 500
Florence township	237	34	148	47	6	-	2	-	83 500
Flowerfield township	239	18	101	70	28	22	-	-	100 400
Leonidas township	189	37	106	37	7	2	-	-	78 700
Lockport township	924	96	456	266	70	14	22	-	93 700
Centreville village (part)	20	6	12	2	-	-	-	-	70 000
Mendon township	616	61	355	149	39	12	-	-	87 200
Mendon village	250	32	159	47	12	-	-	-	80 200
Mottville township	359	49	199	63	36	7	2	3	83 300
Nottawa township	789	95	350	111	133	61	36	3	88 700
Centreville village (part)	259	37	163	47	12	-	-	-	80 100
Park township	687	40	282	221	69	66	9	-	104 000
Sherman township	694	44	252	213	98	71	10	6	107 600
Sturgis city	2 277	244	1 523	387	102	17	2	2	76 100
Sturgis township	468	31	219	179	31	5	-	3	96 800
Three Rivers city	1 682	485	1 064	102	25	-	-	6	63 400
White Pigeon township	953	92	487	158	75	71	48	22	89 000
White Pigeon village	358	65	252	36	2	-	-	3	68 100
Sanilac County	8 717	1 050	4 293	2 118	739	336	160	21	88 900
Argyle township	101	42	51	7	1	-	-	-	62 500
Austin township	75	20	49	2	4	-	-	-	69 300
Bridgehampton township	151	35	88	17	11	-	-	-	67 800
Carsonville village (part)	36	11	25	-	-	-	-	-	62 500
Brown City city (part)	322	32	175	94	13	8	-	-	91 500
Buel township	185	7	108	60	9	1	-	-	87 900
Croswell city	604	90	373	126	15	-	-	-	79 400
Custer township	179	13	73	64	11	18	-	-	102 200
Delaware township	198	42	90	34	17	6	2	7	77 900
Forestville village	43	15	24	2	-	-	2	-	63 800
Elk township	298	64	150	58	16	8	-	2	82 800
Peck village	164	50	91	19	4	-	-	-	71 300
Elmer township	128	15	77	26	6	4	-	-	85 700
Evergreen township	116	25	52	30	3	6	-	-	86 000
Flynn township	133	8	52	55	12	6	-	-	107 100
Forester township	261	25	97	60	36	22	17	4	105 900
Fremont township	120	7	55	51	7	-	-	-	98 200
Greenleaf township	86	16	54	10	4	2	-	-	77 500
Lamotte township	160	15	100	29	13	3	-	-	88 800
Lexington township	853	33	300	235	191	56	38	-	121 400
Lexington village	239	14	98	74	42	9	2	-	104 400
Maple Valley township	168	15	57	60	22	12	2	-	110 300
Marion township	353	74	179	76	12	8	2	2	75 500
Deckerville village	218	52	121	37	6	-	-	2	72 200
Marlette city	405	55	242	84	21	3	-	-	83 400
Marlette township	383	25	182	127	33	9	7	-	94 500
Minden township	118	38	63	10	-	7	-	-	62 400
Minden City village	66	27	39	-	-	-	-	-	54 000
Moore township	216	41	131	25	10	4	5	-	79 700
Sandusky city	577	75	366	89	25	10	10	2	81 400
Sanilac township	529	35	236	134	58	45	20	1	99 000
Port Sanilac village	208	10	86	67	28	14	2	1	104 800
Speaker township	211	25	81	81	11	7	6	-	99 600
Melvin village	41	10	24	5	2	-	-	-	72 500
Washington township	288	70	164	37	14	-	-	3	71 000
Applegate village	75	25	46	4	-	-	-	-	65 000
Carsonville village (part)	98	27	62	9	-	-	-	-	62 300
Watertown township	309	21	136	101	33	18	-	-	99 300
Wheatland township	57	19	20	12	6	-	-	-	76 900
Worth township	1 133	68	492	324	125	73	51	-	100 700
Schoolcraft County	1 963	709	764	237	143	94	10	6	64 900
Doyle township	139	26	40	31	13	25	-	4	104 000
Germfask township	78	36	33	9	-	-	-	-	52 500
Hiawatha township	366	36	158	83	42	43	2	2	95 200
Inwood township	110	14	62	16	14	4	-	-	80 900
Manistique city	898	501	342	32	21	2	-	-	46 500
Manistique township	177	36	71	26	26	16	2	-	84 800
Mueller township	42	13	16	7	2	2	2	-	70 000
Seney township	30	18	12	-	-	-	-	-	45 000
Thompson township	123	29	30	33	25	2	4	-	103 900
Shiawassee County	16 041	1 114	7 674	4 662	1 638	770	159	24	95 900
Antrim township	339	11	85	167	52	22	2	-	117 000
Bennington township	688	14	185	243	153	67	26	-	124 200
Burns township	736	6	274	251	134	71	-	-	119 300
Byron village	133	3	66	54	10	-	-	-	98 300
Caledonia township	1 297	131	531	434	115	71	15	-	99 300
Middletown CDP	295	87	179	25	4	-	-	-	67 600
Corunna city	562	45	410	65	27	15	-	-	84 800
Durand city	917	91	621	179	18	8	-	-	82 300
Fairfield township	135	23	71	27	10	4	-	-	79 600
Hazelton township	529	34	244	178	47	20	2	4	98 100
New Lothrop village	160	13	79	43	7	12	2	4	96 000
Laingsburg city	266	19	149	67	23	6	2	-	92 700
Middlebury township	346	12	177	100	40	17	-	-	97 000
Ovid village (part)	2	2	-	-	-	-	-	-	27 500
New Haven township	292	17	128	104	35	6	2	-	100 500
Owosso city	3 764	411	2 484	672	146	51	-	-	81 700
Owosso township	989	41	344	349	189	51	15	-	112 900
Perry city	541	32	326	165	14	4	-	-	90 900
Perry township	787	26	234	357	137	20	13	-	120 000
Morrice village	192	13	113	62	2	2	-	-	85 000
Rush township	336	27	125	107	57	15	5	-	106 500
Sciota township	320	-	101	158	50	8	3	-	116 000
Shiawassee township	634	65	229	228	73	31	8	-	104 500
Bancroft village	167	32	95	34	6	-	-	-	82 400

Table 25. **Home Value: 2000**—Con.

[Data based on a sample (except Tables 65-68). For information on confidentiality protection, coverage, sampling error, and nonsampling error, see Appendix G. For location of definitions, see "How to Use This Census Report"]

State County County Subdivision Place	Specified owner-occupied housing units	Value of home							
		Less than $50,000	$50,000 to $99,999	$100,000 to $149,999	$150,000 to $199,999	$200,000 to $299,999	$300,000 to $499,999	$500,000 or more	Median (dollars)
Shiawassee County—Con.									
Venice township	609	37	319	189	35	29	-	-	91 700
Lennon village (part)	124	12	63	41	8	-	-	-	93 500
Vernon township	1 093	48	438	370	150	74	-	13	107 900
Vernon village	263	16	157	75	11	2	-	2	85 700
Woodhull township	861	24	199	252	133	180	66	7	142 200
Tuscola County	11 627	1 517	5 935	3 077	764	294	32	8	87 100
Akron township	391	99	205	64	10	11	-	2	68 500
Akron village (part)	65	34	31	-	-	-	-	-	48 600
Almer township	684	65	297	237	26	51	8	-	96 100
Caro village (part)	168	8	36	94	-	30	-	-	117 200
Arbela township	636	56	299	218	51	12	-	-	95 900
Columbia township	358	82	213	49	6	8	-	-	73 400
Unionville village	163	50	101	12	-	-	-	-	64 300
Dayton township	270	35	108	90	26	11	-	-	96 800
Denmark township	738	36	305	259	103	35	-	-	104 600
Reese village	362	24	138	149	45	6	-	-	104 600
Elkland township	928	129	468	235	80	16	-	-	86 800
Cass City village (part)	724	96	390	172	50	16	-	-	85 900
Ellington township	229	27	118	56	14	14	-	-	86 100
Elmwood township	257	79	138	28	6	4	-	2	68 100
Gagetown village	91	55	34	2	-	-	-	-	40 500
Fairgrove township	400	71	254	62	13	-	-	-	70 400
Akron village (part)	47	8	33	4	2	-	-	-	64 100
Fairgrove village	149	22	111	16	-	-	-	-	68 600
Fremont township	530	61	270	158	39	-	2	-	88 300
Mayville village	241	31	144	48	16	-	2	-	79 600
Gilford township	198	28	109	43	11	7	-	-	82 600
Indianfields township	1 329	186	720	299	88	29	7	-	81 700
Caro village (part)	808	131	482	150	22	16	7	-	74 700
Juniata township	290	28	153	78	21	8	2	-	91 600
Kingston township	239	52	117	49	16	3	2	-	78 800
Kingston village (part)	91	23	43	15	10	-	-	-	75 300
Koylton township	212	16	101	67	28	-	-	-	95 900
Kingston village (part)	8	2	6	-	-	-	-	-	75 000
Millington township	1 037	56	515	331	86	44	5	-	96 700
Millington village	269	40	187	35	3	4	-	-	76 300
Novesta township	214	48	115	29	19	-	3	-	75 200
Cass City village (part)	-	-	-	-	-	-	-	-	-
Tuscola township	566	28	261	221	38	15	3	-	98 900
Vassar city	648	147	374	95	25	7	-	-	69 000
Vassar township	642	56	386	189	11	-	-	-	89 600
Watertown township	395	34	189	133	25	10	-	4	93 300
Wells township	216	26	113	66	10	1	-	-	87 900
Wisner township	220	72	107	21	12	8	-	-	63 900
Van Buren County	14 183	1 675	6 249	3 629	1 548	733	265	84	94 200
Almena township	948	23	307	396	120	83	19	-	118 500
Antwerp township	2 214	121	789	809	311	156	28	-	110 200
Lawton village	384	62	197	107	18	-	-	-	84 300
Mattawan village	370	15	199	140	5	11	-	-	95 700
Paw Paw village (part)	33	-	33	-	-	-	-	-	56 900
Arlington township	309	31	180	69	13	14	-	2	84 100
Bangor city	390	141	222	23	2	2	-	-	60 600
Bangor township	281	49	133	76	6	12	5	-	81 800
Bloomingdale township	494	54	281	90	51	8	10	-	89 400
Bloomingdale village	119	35	77	5	2	-	-	-	70 800
Columbia township	445	130	180	86	25	20	4	-	73 200
Breedsville village	48	34	12	2	-	-	-	-	43 300
Covert township	385	134	169	43	8	18	5	8	63 800
Decatur township	739	175	411	78	64	9	2	-	69 800
Decatur village	419	103	263	39	12	-	2	-	65 800
Geneva township	525	35	251	169	70	-	-	-	97 800
Gobles city	181	49	112	16	4	-	-	-	69 000
Hamilton township	224	25	111	45	18	21	2	2	88 600
Hartford city	487	182	264	37	4	-	-	-	62 600
Hartford township	431	66	272	67	17	9	-	-	79 900
Keeler township	511	54	286	98	24	38	6	5	85 900
Lawrence township	603	68	343	130	35	20	7	-	82 200
Lawrence village	194	36	138	20	-	-	-	-	70 600
Paw Paw township	1 578	77	741	436	267	39	8	10	98 500
Paw Paw village (part)	698	57	438	160	36	7	-	-	87 700
Pine Grove township	492	34	188	166	58	26	12	8	106 000
Porter township	535	10	140	135	164	79	7	-	141 900
South Haven city (part)	1 288	81	361	404	192	111	105	34	123 000
South Haven charter township	755	122	333	106	66	68	45	15	88 300
Waverly township	368	14	175	150	29	-	-	-	99 100
Washtenaw County	60 730	910	7 563	13 800	15 227	14 329	7 115	1 786	174 300
Ann Arbor city	18 365	161	1 176	4 087	5 647	4 560	2 076	658	181 400
Ann Arbor township	1 275	8	7	58	133	328	516	225	325 300
Barton Hills village	121	-	-	-	-	-	26	95	710 400
Augusta township	1 312	30	180	348	443	239	72	-	159 200
Bridgewater township	263	4	28	83	87	55	4	2	158 800
Dexter township	1 493	9	79	219	388	627	140	31	206 800
Freedom township	239	-	21	42	53	87	33	3	203 600
Lima township	647	-	29	145	208	170	80	15	187 900
Chelsea village (part)	201	-	14	31	34	75	47	-	225 600
Lodi township	1 264	-	79	69	189	520	246	161	255 900
Lyndon township	570	6	25	144	227	138	26	4	176 000
Manchester township	886	5	99	356	259	144	12	11	147 600
Manchester village	483	5	56	212	149	61	-	-	140 900
Milan city (part)	833	25	136	485	157	30	-	-	125 700
Northfield township	1 619	19	125	366	570	416	110	13	171 600
Whitmore Lake CDP (part)	914	9	119	263	372	129	17	5	156 100
Pittsfield charter township	5 595	24	140	713	1 293	2 228	1 085	112	220 700
Salem township	1 166	16	83	106	224	436	248	53	231 800
Saline city	2 089	17	180	517	785	536	53	1	169 200

Table 25. **Home Value: 2000**—Con.

[Data based on a sample (except Tables 65-68). For information on confidentiality protection, coverage, sampling error, and nonsampling error, see Appendix G.
For location of definitions, see "How to Use This Census Report"]

State County County Subdivision Place	Specified owner-occupied housing units	Value of home							
		Less than $50,000	$50,000 to $99,999	$100,000 to $149,999	$150,000 to $199,999	$200,000 to $299,999	$300,000 to $499,999	$500,000 or more	Median (dollars)
Washtenaw County—Con.									
Saline township	224	2	12	26	59	91	30	4	211 400
Scio township	3 527	38	80	414	487	1 221	1 099	188	258 200
Dexter village (part)	533	7	43	181	191	107	4	-	160 300
Sharon township	164	-	15	31	69	42	4	3	170 900
Superior township	2 113	42	360	834	178	215	298	186	140 700
Sylvan township	1 579	-	139	439	478	379	112	32	172 100
Chelsea village (part)	938	-	113	346	298	137	37	7	151 500
Webster township	1 410	6	40	138	257	499	420	50	254 300
Dexter village (part)	-	-	-	-	-	-	-	-	-
York charter township	1 463	24	77	197	350	488	302	25	214 600
Ypsilanti city	2 591	154	833	926	536	106	36	-	117 500
Ypsilanti township	10 043	320	3 620	3 057	2 150	774	113	9	117 300
Wayne County	461 949	70 067	162 991	114 947	54 945	37 830	15 898	5 271	99 400
Allen Park city	10 263	219	2 551	5 573	1 541	318	48	13	118 700
Belleville city	845	8	128	212	342	118	27	10	160 600
Brownstown township	5 526	63	863	1 977	1 715	803	98	7	147 200
Canton township	18 758	125	478	2 477	7 244	5 916	2 448	70	194 100
Canton CDP	18 758	125	478	2 477	7 244	5 916	2 448	70	194 100
Dearborn city	24 543	500	4 995	11 170	4 528	2 394	675	281	129 300
Dearborn Heights city	19 006	570	7 181	7 276	2 272	1 361	316	30	110 800
Detroit city	164 182	57 855	81 312	16 253	4 955	2 473	896	438	63 600
Ecorse city	2 385	1 430	835	45	31	20	7	17	44 300
Flat Rock city	1 540	25	334	710	297	149	18	7	121 700
Garden City city	9 684	144	3 094	5 709	622	96	11	8	110 700
Gibraltar city	1 202	15	200	405	256	273	53	-	147 700
Grosse Ile township	3 409	9	46	258	665	1 197	820	414	248 800
Grosse Ile CDP	3 409	9	46	258	665	1 197	820	414	248 800
Grosse Pointe city	1 713	7	27	119	273	498	504	285	288 400
Grosse Pointe township	978	4	8	13	25	43	248	637	597 900
Grosse Pointe Shores village (part)	978	4	8	13	25	43	248	637	597 900
Grosse Pointe Farms city	3 617	-	54	133	440	1 242	798	950	295 100
Grosse Pointe Park city	3 041	24	111	216	273	689	1 131	597	331 200
Grosse Pointe Woods city	6 036	7	156	666	1 404	2 088	1 386	329	233 100
Hamtramck city	2 806	665	1 744	284	72	23	18	-	71 200
Harper Woods city	4 857	89	1 996	2 194	479	93	-	6	108 600
Highland Park city	2 050	1 031	909	82	7	7	-	14	49 800
Huron charter township	2 858	50	364	800	590	772	273	9	168 500
Inkster city	6 183	1 543	4 210	316	73	18	5	18	68 000
Lincoln Park city	12 309	748	9 021	2 300	173	48	9	10	84 100
Livonia city	32 528	118	2 270	10 816	10 647	7 321	1 318	38	161 800
Melvindale city	2 892	324	2 118	430	8	-	12	-	78 500
Northville city (part)	845	-	10	37	163	338	230	67	263 700
Northville township	5 442	50	287	597	457	1 709	1 940	402	282 500
Plymouth city	2 446	20	173	553	950	579	134	37	178 700
Plymouth township	7 865	51	350	1 175	2 007	2 102	1 802	378	218 500
Plymouth Township CDP	7 865	51	350	1 175	2 007	2 102	1 802	378	218 500
Redford township	17 537	345	7 288	8 521	1 158	170	13	42	104 800
Redford CDP	17 537	345	7 288	8 521	1 158	170	13	42	104 800
River Rouge city	1 895	1 093	733	48	6	15	-	-	45 500
Riverview city	3 342	79	754	909	911	603	60	26	144 300
Rockwood city	860	28	191	470	59	101	11	-	114 500
Romulus city	4 810	197	2 423	1 517	508	132	8	25	97 300
Southgate city	8 755	144	3 368	4 013	784	434	7	5	109 200
Sumpter township	2 015	34	442	647	580	304	-	8	139 400
Taylor city	16 205	979	8 556	5 294	1 084	230	23	39	93 000
Trenton city	5 905	182	988	2 505	1 487	661	63	19	137 800
Van Buren township	4 338	96	781	1 499	916	753	276	17	143 100
Wayne city	4 543	238	2 350	1 488	276	180	11	-	94 900
Westland city	20 675	663	5 490	10 883	2 668	905	66	-	118 500
Woodhaven city	3 171	11	176	1 252	1 226	421	73	12	154 300
Wyandotte city	8 089	284	3 626	3 105	773	233	62	6	101 700
Wexford County	5 688	1 087	2 679	1 104	430	268	92	28	79 900
Antioch township	102	32	51	15	4	-	-	-	62 900
Boon township	87	33	46	8	-	-	-	-	57 500
Harrietta village (part)	32	11	19	2	-	-	-	-	56 300
Cadillac city	2 034	490	1 039	331	76	57	35	6	72 500
Cedar Creek township	172	38	69	50	9	3	3	-	76 800
Cherry Grove township	575	37	135	146	114	95	37	11	139 300
Clam Lake township	454	20	192	110	74	44	5	9	106 300
Colfax township	91	19	35	26	7	4	-	-	82 500
Greenwood township	43	5	24	7	2	3	2	-	77 500
Hanover township	240	24	131	72	11	2	-	-	88 300
Buckley village	104	10	63	29	2	-	-	-	81 600
Haring township	680	76	371	127	67	39	-	-	86 700
Henderson township	22	9	7	4	2	-	-	-	56 700
Liberty township	91	10	68	11	2	-	-	-	78 800
Manton city	255	99	130	21	5	-	-	-	60 300
Selma township	373	36	162	110	38	16	9	2	97 200
Slagle township	81	22	48	11	-	-	-	-	70 300
Harrietta village (part)	2	-	2	-	-	-	-	-	55 000
South Branch township	48	18	13	14	3	-	-	-	80 000
Springville township	259	105	114	26	9	5	-	-	59 100
Mesick village	87	41	39	5	2	-	-	-	52 800
Wexford township	81	14	44	15	7	-	1	-	88 100

Table 26. **Home Value: 2000**

[Data based on a sample (except Tables 65-68). For information on confidentiality protection, coverage, sampling error, and nonsampling error, see Appendix G.
For location of definitions, see "How to Use This Census Report"]

State County Place and County Subdivision	Specified owner-occupied housing units	Value of home							
		Less than $50,000	$50,000 to $99,999	$100,000 to $149,999	$150,000 to $199,999	$200,000 to $299,999	$300,000 to $499,999	$500,000 or more	Median (dollars)
The State	**2 269 175**	**224 603**	**711 648**	**603 454**	**339 716**	**252 044**	**104 079**	**33 631**	**115 600**
COUNTY									
Alcona County	2 844	457	1 314	466	224	246	109	28	83 700
Alger County	1 981	455	931	366	120	63	37	9	75 900
Allegan County	21 009	1 025	7 019	7 202	3 240	1 778	551	194	115 500
Alpena County	7 464	1 161	4 206	1 285	438	290	75	9	78 100
Antrim County	5 209	475	1 862	1 113	503	509	504	243	110 000
Arenac County	3 546	676	1 785	598	216	174	85	12	77 700
Baraga County	1 584	478	763	230	63	39	11	-	67 100
Barry County	12 211	477	4 976	3 883	1 389	1 103	337	46	107 100
Bay County	28 947	3 905	14 691	6 189	2 512	1 244	338	68	84 900
Benzie County	3 639	270	1 385	954	468	317	176	69	107 400
Berrien County	37 045	4 862	15 516	8 936	3 836	2 320	1 095	480	94 700
Branch County	9 000	1 251	4 569	1 799	740	451	140	50	85 000
Calhoun County	31 734	6 376	14 423	6 512	2 613	1 426	340	44	81 000
Cass County	11 431	1 515	5 035	2 720	1 051	682	337	91	91 800
Charlevoix County	5 532	361	1 966	1 506	644	449	370	236	112 700
Cheboygan County	6 031	697	2 596	1 261	626	516	261	74	94 500
Chippewa County	6 407	1 376	3 183	1 134	400	230	60	24	77 300
Clare County	6 532	2 043	2 967	883	444	164	17	14	70 500
Clinton County	14 597	508	4 453	5 324	2 608	1 366	278	60	120 500
Crawford County	3 387	621	1 758	601	190	164	36	17	79 500
Delta County	9 088	1 534	4 585	1 666	748	419	128	8	80 000
Dickinson County	7 259	2 232	3 260	998	428	232	95	14	64 600
Eaton County	22 415	814	7 940	8 307	3 707	1 256	333	58	113 700
Emmet County	6 349	274	1 816	1 627	1 072	910	392	258	131 500
Genesee County	103 617	19 346	36 467	28 315	11 115	6 112	1 788	474	95 000
Gladwin County	5 508	1 058	2 318	1 211	554	284	69	14	86 800
Gogebic County	4 551	2 824	1 304	197	108	89	23	6	39 700
Grand Traverse County	17 669	344	4 269	6 573	2 825	2 188	1 003	467	130 400
Gratiot County	7 709	1 564	4 222	1 303	431	166	13	10	75 300
Hillsdale County	8 845	1 333	4 294	1 753	876	490	95	4	85 800
Houghton County	7 457	3 325	2 804	759	328	167	55	19	54 800
Huron County	8 805	1 739	4 468	1 362	602	410	162	62	78 000
Ingham County	56 284	5 972	22 985	14 529	7 196	3 967	1 312	323	98 400
Ionia County	10 815	864	5 177	3 199	1 086	401	55	33	94 400
Iosco County	7 406	1 300	3 894	1 270	517	330	69	26	77 100
Iron County	3 470	1 858	1 115	290	108	73	18	8	47 500
Isabella County	8 922	815	4 389	2 206	966	429	94	23	91 800
Jackson County	34 639	4 107	14 295	8 893	4 464	2 134	548	198	96 900
Kalamazoo County	51 194	3 919	18 818	15 272	7 046	4 102	1 582	455	108 000
Kalkaska County	3 109	485	1 511	706	211	123	61	12	85 100
Kent County	125 114	5 431	43 322	40 635	18 387	12 031	4 105	1 203	115 100
Keweenaw County	724	422	158	55	42	21	14	12	44 100
Lake County	1 888	737	725	263	100	42	18	3	61 300
Lapeer County	17 514	472	3 797	6 460	3 829	2 396	504	56	134 600
Leelanau County	5 008	94	854	1 254	816	924	603	463	165 400
Lenawee County	21 086	1 308	7 737	7 080	3 046	1 471	331	113	109 500
Livingston County	38 986	271	2 016	8 303	11 692	11 621	4 330	753	187 500
Luce County	1 304	422	619	186	43	25	2	7	67 800
Mackinac County	2 747	371	1 209	554	276	214	93	30	91 800
Macomb County	216 371	4 101	43 117	79 180	50 712	29 592	8 276	1 393	139 200
Manistee County	5 311	1 239	2 419	820	394	302	100	37	77 400
Marquette County	13 988	2 966	7 312	2 369	761	449	120	11	77 200
Mason County	5 940	1 014	2 927	1 077	411	370	94	47	81 500
Mecosta County	6 258	828	2 884	1 436	648	393	55	14	90 100
Menominee County	5 364	1 889	2 443	688	215	106	21	2	63 400
Midland County	18 935	1 221	8 061	4 563	2 383	1 859	719	129	101 800
Missaukee County	2 340	464	1 222	412	146	77	18	1	78 700
Monroe County	33 992	994	7 995	12 477	7 136	4 431	861	98	132 000
Montcalm County	10 989	1 570	5 885	2 456	693	320	45	20	84 900
Montmorency County	2 412	499	1 196	364	174	134	38	7	76 900
Muskegon County	38 766	6 421	18 588	8 645	2 741	1 614	601	156	85 900
Newaygo County	7 625	996	3 678	1 832	657	400	53	9	88 700
Oakland County	314 366	5 411	36 423	70 769	67 539	76 193	41 777	16 254	181 200
Oceana County	4 477	789	2 165	822	360	190	119	32	82 500
Ogemaw County	4 750	1 250	2 187	819	307	146	30	11	72 900
Ontonagon County	1 824	1 113	549	100	38	19	5	-	41 400
Osceola County	3 574	800	1 984	569	145	58	11	7	70 000
Oscoda County	2 056	566	1 088	208	109	66	9	10	67 300
Otsego County	5 067	247	2 201	1 454	602	448	100	15	102 500
Ottawa County	52 790	705	10 519	22 702	10 077	6 149	1 847	791	133 000
Presque Isle County	3 605	772	1 711	554	304	202	49	13	77 800
Roscommon County	7 724	1 433	3 740	1 235	632	436	204	44	78 900
Saginaw County	50 008	11 720	19 510	11 370	4 443	2 241	624	100	85 200
St. Clair County	36 652	1 502	10 750	11 916	6 681	4 186	1 340	277	125 200
St. Joseph County	13 481	1 740	7 180	2 855	1 030	451	180	45	85 000
Sanilac County	8 717	1 050	4 293	2 118	739	336	160	21	88 900
Schoolcraft County	1 963	709	764	237	143	94	10	6	64 900
Shiawassee County	16 041	1 114	7 674	4 662	1 638	770	159	24	95 900
Tuscola County	11 627	1 517	5 935	3 077	764	294	32	8	87 100
Van Buren County	14 183	1 675	6 249	3 629	1 548	733	265	84	94 200
Washtenaw County	60 730	910	7 563	13 800	15 227	14 329	7 115	1 786	174 300
Wayne County	461 949	70 067	162 991	114 947	54 945	37 830	15 898	5 271	99 400
Wexford County	5 688	1 087	2 679	1 104	430	268	92	28	79 900

Table 26. **Home Value: 2000**—Con.

[Data based on a sample (except Tables 65-68). For information on confidentiality protection, coverage, sampling error, and nonsampling error, see Appendix G. For location of definitions, see "How to Use This Census Report"]

State County Place and County Subdivision	Specified owner-occupied housing units	Value of home							
		Less than $50,000	$50,000 to $99,999	$100,000 to $149,999	$150,000 to $199,999	$200,000 to $299,999	$300,000 to $499,999	$500,000 or more	Median (dollars)
PLACE AND COUNTY SUBDIVISION									
Acme township, Grand Traverse County	1 168	-	99	499	259	194	73	44	148 900
Ada township, Kent County	2 838	19	164	761	548	637	509	200	189 200
Adams township, Arenac County	83	18	55	8	-	2	-	-	73 600
Adams township, Hillsdale County	511	77	235	121	38	36	4	-	84 500
Adams township, Houghton County	683	484	169	21	9	-	-	-	37 400
Addison village, Lenawee County	124	12	81	31	-	-	-	-	80 700
Addison township, Oakland County	1 347	-	83	172	282	448	293	69	227 500
Adrian city, Lenawee County	3 661	447	1 992	806	302	75	23	16	86 100
Adrian township, Lenawee County	1 527	43	355	579	353	170	27	-	135 500
Aetna township, Mecosta County	225	52	122	35	16	-	-	-	75 500
Aetna township, Missaukee County	41	11	28	-	-	2	-	-	63 200
Ahmeek village, Keweenaw County	61	56	5	-	-	-	-	-	27 100
Akron village, Tuscola County	112	42	64	4	2	-	-	-	56 100
Akron township, Tuscola County	391	99	205	64	10	11	-	2	68 500
Alabaster township, Iosco County	176	12	41	39	22	38	20	4	144 400
Alaiedon township, Ingham County	681	17	103	272	175	86	23	5	143 400
Alamo township, Kalamazoo County	769	7	228	344	133	57	-	-	120 900
Alanson village, Emmet County	183	4	141	31	2	5	-	-	82 400
Albee township, Saginaw County	449	52	265	93	30	6	3	-	79 700
Albert township, Montmorency County	788	104	419	123	75	43	24	-	81 000
Albion city, Calhoun County	1 772	488	1 091	144	40	9	-	-	60 300
Albion township, Calhoun County	266	33	137	70	22	4	-	-	89 000
Alcona township, Alcona County	397	18	165	88	41	61	20	4	112 100
Algansee township, Branch County	392	37	133	94	71	48	9	-	111 600
Algoma township, Kent County	1 830	30	302	602	473	323	90	10	148 600
Algonac city, St. Clair County	1 322	49	473	469	224	95	6	6	113 500
Allegan city, Allegan County	1 077	120	592	305	43	17	-	-	87 700
Allegan township, Allegan County	901	82	333	292	141	37	16	-	106 300
Allen village, Hillsdale County	49	6	37	6	-	-	-	-	77 200
Allen township, Hillsdale County	247	29	131	60	17	10	-	-	87 600
Allendale CDP, Ottawa County	1 380	8	287	742	272	55	8	8	126 600
Allendale township, Ottawa County	1 705	8	319	921	359	72	18	8	129 500
Allen Park city, Wayne County	10 263	219	2 551	5 573	1 541	318	48	13	118 700
Allis township, Presque Isle County	109	40	47	5	13	-	-	4	59 100
Allouez township, Keweenaw County	525	371	108	17	18	5	6	-	36 600
Alma city, Gratiot County	1 815	364	1 035	254	104	53	5	-	72 500
Almena township, Van Buren County	948	23	307	396	120	83	19	-	118 500
Almer township, Tuscola County	684	65	297	237	26	51	8	-	96 100
Almira township, Benzie County	792	22	267	314	91	77	17	4	118 000
Almont village, Lapeer County	658	14	107	284	219	28	6	-	135 400
Almont township, Lapeer County	1 270	21	126	416	422	236	49	-	157 100
Aloha township, Cheboygan County	275	21	76	82	34	41	14	7	118 800
Alpena city, Alpena County	3 040	582	1 849	407	125	52	25	-	70 600
Alpena township, Alpena County	2 726	276	1 384	580	228	209	44	5	88 200
Alpha village, Iron County	72	59	10	3	-	-	-	-	29 600
Alpine township, Kent County	2 307	5	557	1 296	306	136	7	-	120 500
Amber township, Mason County	349	12	174	94	41	22	6	-	95 200
Amboy township, Hillsdale County	224	10	62	47	71	30	4	-	140 800
Ann Arbor city, Washtenaw County	18 365	161	1 176	4 087	5 647	4 560	2 076	658	181 400
Ann Arbor township, Washtenaw County	1 275	8	7	58	133	328	516	225	325 300
Antioch township, Wexford County	102	32	51	15	4	-	-	-	62 900
Antrim township, Shiawassee County	339	11	85	167	52	22	2	-	117 000
Antwerp township, Van Buren County	2 214	121	789	809	311	156	28	-	110 200
Applegate village, Sanilac County	75	25	46	4	-	-	-	-	65 000
Arbela township, Tuscola County	636	56	299	218	51	12	-	-	95 900
Arcada township, Gratiot County	437	13	274	76	44	25	4	1	88 000
Arcadia township, Lapeer County	561	12	109	197	164	66	13	-	142 800
Arcadia township, Manistee County	129	9	57	19	24	7	8	5	99 200
Arenac township, Arenac County	154	38	83	26	5	-	2	-	65 200
Argentine CDP, Genesee County	663	16	88	118	174	195	65	7	181 500
Argentine township, Genesee County	1 510	34	238	471	442	245	73	7	151 200
Argyle township, Sanilac County	101	42	51	7	1	-	-	-	62 500
Arlington township, Van Buren County	309	31	180	69	13	14	-	2	84 100
Armada village, Macomb County	408	-	55	181	139	28	2	3	142 900
Armada township, Macomb County	1 157	-	112	299	425	256	59	6	165 900
Arthur township, Clare County	77	17	43	11	2	4	-	-	72 800
Arvon township, Baraga County	80	12	34	18	9	7	-	-	85 000
Ash township, Monroe County	1 489	31	265	466	427	263	37	-	147 500
Ashland township, Newaygo County	334	32	165	97	33	3	4	-	94 100
Ashley village, Gratiot County	138	51	67	18	-	-	-	2	64 700
Assyria township, Barry County	257	23	113	97	19	5	-	-	97 500
Athens village, Calhoun County	292	49	182	59	2	-	-	-	78 300
Athens township, Calhoun County	473	59	278	122	8	6	-	-	82 700
Atlanta CDP, Montmorency County	187	60	102	17	8	-	-	-	66 200
Atlas township, Genesee County	1 772	7	129	536	577	386	129	8	164 200
Attica township, Lapeer County	932	27	164	299	265	168	9	-	146 700
Auburn city, Bay County	535	37	229	184	55	30	-	-	100 300
Auburn Hills city, Oakland County	3 162	57	596	1 307	616	429	157	-	137 200
Au Gres city, Arenac County	254	34	124	63	16	17	-	-	83 200
Au Gres township, Arenac County	281	41	112	48	33	42	5	-	95 200
Augusta village, Kalamazoo County	257	22	160	52	19	4	-	-	84 800
Augusta township, Washtenaw County	1 312	30	180	348	443	239	72	-	159 200
Aurelius township, Ingham County	791	48	157	388	130	68	-	-	123 900
Au Sable CDP, Iosco County	535	139	331	61	-	-	4	-	64 400
Au Sable township, Iosco County	699	168	367	84	13	46	21	-	67 200
Au Sable township, Roscommon County	37	5	20	10	2	-	-	-	81 300
Austin township, Mecosta County	208	7	113	60	16	12	-	-	94 700
Austin township, Sanilac County	75	20	49	2	4	-	-	-	69 300
Au Train township, Alger County	283	39	94	88	35	20	7	-	103 900

Table 26. **Home Value: 2000**—Con.

[Data based on a sample (except Tables 65-68). For information on confidentiality protection, coverage, sampling error, and nonsampling error, see Appendix G. For location of definitions, see "How to Use This Census Report"]

State County Place and County Subdivision	Specified owner-occupied housing units	Value of home							
		Less than $50,000	$50,000 to $99,999	$100,000 to $149,999	$150,000 to $199,999	$200,000 to $299,999	$300,000 to $499,999	$500,000 or more	Median (dollars)
PLACE AND COUNTY SUBDIVISION—Con.									
Avery township, Montmorency County	137	53	66	14	4	-	-	-	62 400
Backus township, Roscommon County	70	9	42	7	9	-	3	-	84 400
Bad Axe city, Huron County	911	220	564	89	25	13	-	-	70 800
Bagley township, Otsego County	1 481	53	673	383	186	170	16	-	101 400
Bainbridge township, Berrien County	560	62	255	144	75	21	3	-	90 300
Baldwin township, Delta County	96	36	43	12	-	5	-	-	64 000
Baldwin township, Iosco County	531	60	230	113	65	47	4	12	91 300
Baldwin village, Lake County	123	77	38	6	2	-	-	-	39 700
Baltimore township, Barry County	314	22	138	104	41	9	-	-	99 000
Bancroft village, Shiawassee County	167	32	95	34	6	-	-	-	82 400
Bangor township, Bay County	4 465	352	2 095	978	566	392	60	22	96 100
Bangor city, Van Buren County	390	141	222	23	2	2	-	-	60 600
Bangor township, Van Buren County	281	49	133	76	6	12	5	-	81 800
Banks township, Antrim County	330	35	151	76	27	17	20	4	94 800
Baraga village, Baraga County	241	73	139	25	4	-	-	-	63 500
Baraga township, Baraga County	483	135	244	75	11	17	1	-	68 100
Bark River township, Delta County	316	72	183	49	10	2	-	-	71 400
Barnes Lake-Millers Lake CDP, Lapeer County	331	9	84	83	67	88	-	-	124 500
Baroda village, Berrien County	149	12	80	39	17	-	1	-	94 200
Baroda township, Berrien County	510	12	197	186	74	25	9	7	109 700
Barry township, Barry County	720	34	353	217	71	29	-	16	97 200
Barryton village, Mecosta County	93	59	26	6	2	-	-	-	43 100
Barton township, Newaygo County	74	11	47	16	-	-	-	-	77 500
Barton Hills village, Washtenaw County	121	-	-	-	-	-	26	95	710 400
Batavia township, Branch County	271	50	132	73	8	5	3	-	84 100
Bates township, Iron County	246	97	65	31	30	19	2	2	66 700
Bath township, Clinton County	1 495	27	497	462	334	114	46	15	123 000
Battle Creek city, Calhoun County	12 962	3 438	5 770	2 232	829	476	187	30	71 000
Bay township, Charlevoix County	236	10	31	54	36	53	35	17	180 900
Bay City city, Bay County	9 613	2 410	6 053	800	200	93	52	5	65 700
Bay de Noc township, Delta County	71	3	20	22	14	8	4	-	130 200
Bay Mills township, Chippewa County	304	47	152	66	22	13	4	-	90 000
Beal City CDP, Isabella County	91	8	30	45	6	2	-	-	105 900
Bear Creek township, Emmet County	976	21	237	240	191	185	83	19	148 100
Bearinger township, Presque Isle County	109	20	40	19	17	9	4	-	96 900
Bear Lake township, Kalkaska County	218	45	99	38	14	5	17	-	85 600
Bear Lake village, Manistee County	90	31	30	27	-	2	-	-	71 300
Bear Lake township, Manistee County	316	53	128	63	25	30	17	-	91 800
Beaugrand township, Cheboygan County	311	28	119	73	38	40	11	2	104 700
Beaver township, Bay County	631	31	350	165	50	35	-	-	93 900
Beaver township, Newaygo County	33	5	25	3	-	-	-	-	74 200
Beaver Creek township, Crawford County	334	75	183	55	10	8	3	-	68 600
Beaverton city, Gladwin County	232	64	125	37	4	2	-	-	65 000
Beaverton township, Gladwin County	235	31	140	35	18	11	-	-	80 500
Bedford township, Calhoun County	2 394	498	1 162	494	193	47	-	-	79 400
Bedford township, Monroe County	7 952	160	1 426	2 913	2 007	1 173	261	12	142 000
Beecher CDP, Genesee County	2 571	1 778	738	31	13	11	-	-	38 400
Beechwood CDP, Ottawa County	699	9	212	303	101	24	23	27	113 600
Belding city, Ionia County	1 217	42	823	268	57	19	8	-	86 300
Belknap township, Presque Isle County	168	34	120	9	5	-	-	-	67 200
Bellaire village, Antrim County	313	20	175	86	14	14	4	-	90 400
Belleville city, Wayne County	845	8	128	212	342	118	27	10	160 600
Bellevue village, Eaton County	380	61	259	53	7	-	-	-	74 400
Bellevue township, Eaton County	627	83	352	139	42	11	-	-	82 100
Belvidere township, Montcalm County	525	100	340	53	24	8	-	-	71 800
Bengal township, Clinton County	192	6	49	85	44	6	2	-	125 600
Bennington township, Shiawassee County	688	14	185	243	153	67	26	-	124 200
Benona township, Oceana County	264	31	90	52	25	25	30	11	110 600
Bentley township, Gladwin County	86	19	57	7	3	-	-	-	72 100
Benton charter township, Berrien County	3 018	1 092	1 471	334	44	53	24	-	64 400
Benton township, Cheboygan County	852	32	345	234	106	69	62	4	108 300
Benton township, Eaton County	512	-	162	236	89	21	4	-	119 000
Benton Harbor city, Berrien County	1 315	910	362	36	7	-	-	-	38 700
Benton Heights CDP, Berrien County	804	570	202	26	-	6	-	-	38 700
Benzonia village, Benzie County	135	13	69	28	20	2	-	3	88 000
Benzonia township, Benzie County	742	50	263	132	162	60	41	34	120 400
Bergland township, Ontonagon County	178	70	71	13	10	12	2	-	57 000
Berkley city, Oakland County	5 623	81	649	2 817	1 636	409	19	12	140 600
Berlin township, Ionia County	440	20	131	216	58	11	4	-	114 000
Berlin charter township, Monroe County	1 740	30	391	507	454	331	27	-	145 000
Berlin township, St. Clair County	511	9	115	165	126	96	-	-	139 800
Berrien township, Berrien County	914	91	284	267	139	107	26	-	115 100
Berrien Springs village, Berrien County	459	66	275	104	14	-	-	-	82 300
Bertrand township, Berrien County	572	27	259	163	82	36	-	5	100 000
Bessemer city, Gogebic County	626	429	164	17	3	13	-	-	39 100
Bessemer township, Gogebic County	359	237	95	17	8	2	-	-	31 400
Bethany township, Gratiot County	292	38	137	80	27	10	-	-	85 400
Bethel township, Branch County	186	41	101	28	12	4	-	-	78 000
Beulah village, Benzie County	107	4	58	14	10	11	5	5	94 700
Beverly Hills village, Oakland County	3 638	-	78	233	563	1 312	1 269	183	270 600
Big Bay CDP, Marquette County	103	29	33	18	2	12	9	-	81 700
Big Creek township, Oscoda County	773	244	415	48	38	22	6	-	61 300
Big Prairie township, Newaygo County	315	72	164	57	18	4	-	-	76 100
Big Rapids city, Mecosta County	948	129	644	130	25	20	-	-	75 400
Big Rapids township, Mecosta County	613	14	226	215	72	66	14	6	112 300
Billings township, Gladwin County	729	179	203	230	82	31	4	-	94 400
Bingham township, Clinton County	461	7	121	187	105	37	4	-	120 800
Bingham township, Huron County	373	64	219	58	22	8	-	2	77 800
Bingham township, Leelanau County	604	6	78	173	109	106	100	32	164 100

Table 26. **Home Value: 2000**—Con.

[Data based on a sample (except Tables 65-68). For information on confidentiality protection, coverage, sampling error, and nonsampling error, see Appendix G.
For location of definitions, see "How to Use This Census Report"]

State County Place and County Subdivision	Specified owner-occupied housing units	Value of home							
		Less than $50,000	$50,000 to $99,999	$100,000 to $149,999	$150,000 to $199,999	$200,000 to $299,999	$300,000 to $499,999	$500,000 or more	Median (dollars)
PLACE AND COUNTY SUBDIVISION—Con.									
Bingham Farms village, Oakland County	404	-	-	2	4	83	206	109	381 900
Birch Run village, Saginaw County	289	7	138	92	32	20	-	-	99 900
Birch Run township, Saginaw County	1 409	101	513	452	188	147	8	-	108 300
Birmingham city, Oakland County	6 408	6	139	635	973	1 297	1 649	1 709	318 000
Bismarck township, Presque Isle County	87	12	43	20	6	4	-	2	71 300
Blackman township, Jackson County	3 372	305	1 608	961	349	141	8	-	93 900
Blaine township, Benzie County	82	2	39	10	10	14	7	-	100 000
Blair township, Grand Traverse County	1 102	52	498	379	103	70	-	-	100 100
Blendon township, Ottawa County	1 076	14	196	432	312	113	9	-	140 700
Bliss township, Emmet County	66	4	34	14	5	4	-	5	90 000
Blissfield village, Lenawee County	816	31	335	332	89	29	-	-	105 100
Blissfield township, Lenawee County	908	35	360	371	97	38	7	-	106 200
Bloomer township, Montcalm County	187	41	103	32	9	2	-	-	76 400
Bloomfield township, Huron County	79	17	34	20	2	6	-	-	74 600
Bloomfield township, Missaukee County	57	6	30	10	6	5	-	-	87 500
Bloomfield township, Oakland County	13 817	11	151	302	982	3 895	4 478	3 998	356 800
Bloomfield Hills city, Oakland County	1 235	-	14	19	77	46	201	878	854 000
Bloomfield Township CDP, Oakland County	13 817	11	151	302	982	3 895	4 478	3 998	356 800
Bloomingdale village, Van Buren County	119	35	77	5	2	-	-	-	70 800
Bloomingdale township, Van Buren County	494	54	281	90	51	8	10	-	89 400
Blue Lake township, Kalkaska County	140	17	48	27	33	15	-	-	110 400
Blue Lake township, Muskegon County	350	38	134	96	39	31	12	-	101 400
Blumfield township, Saginaw County	556	13	142	224	120	50	7	-	122 800
Boardman township, Kalkaska County	213	49	117	36	8	3	-	-	76 600
Bohemia township, Ontonagon County	19	14	3	2	-	-	-	-	28 800
Bois Blanc township, Mackinac County	19	8	7	-	2	-	-	2	62 500
Boon township, Wexford County	87	33	46	8	-	-	-	-	57 500
Boston township, Ionia County	975	23	349	382	154	65	2	-	113 500
Bourret township, Gladwin County	100	19	55	15	6	5	-	-	76 300
Bowne township, Kent County	556	20	61	123	239	96	13	4	164 900
Boyne City city, Charlevoix County	963	69	466	242	65	55	42	24	94 200
Boyne Falls village, Charlevoix County	75	11	47	10	7	-	-	-	74 700
Boyne Valley township, Charlevoix County	206	13	102	61	22	6	2	-	90 800
Brady township, Kalamazoo County	1 088	45	422	305	165	100	51	-	111 000
Brady township, Saginaw County	365	46	195	64	48	8	4	-	90 100
Brampton township, Delta County	270	32	113	66	41	17	1	-	95 000
Branch township, Mason County	285	89	147	11	17	19	2	-	68 000
Brandon township, Oakland County	3 197	40	224	629	904	1 106	260	34	189 600
Brant township, Saginaw County	374	37	181	106	33	14	3	-	94 500
Breckenridge village, Gratiot County	347	75	232	32	2	6	-	-	68 400
Breedsville village, Van Buren County	48	34	12	2	-	-	-	-	43 300
Breen township, Dickinson County	71	20	29	19	-	3	-	-	63 200
Breitung township, Dickinson County	1 506	230	667	308	157	89	41	14	84 000
Brevort township, Mackinac County	121	14	69	14	18	6	-	-	87 000
Bridgehampton township, Sanilac County	151	35	88	17	11	-	-	-	67 800
Bridgeport CDP, Saginaw County	1 978	519	1 001	386	53	19	-	-	72 000
Bridgeport charter township, Saginaw County	3 079	661	1 641	673	73	25	6	-	76 100
Bridgeton township, Newaygo County	265	26	136	63	23	15	2	-	88 100
Bridgewater township, Washtenaw County	263	4	28	83	87	55	4	2	158 800
Bridgman city, Berrien County	605	16	215	153	78	72	67	4	122 600
Brighton city, Livingston County	1 713	8	138	596	703	234	26	8	156 400
Brighton township, Livingston County	4 956	29	101	648	1 199	1 955	856	168	222 900
Briley township, Montmorency County	496	146	256	57	20	13	2	2	67 600
Britton village, Lenawee County	194	8	111	62	10	1	2	-	94 800
Brockway township, St. Clair County	282	5	84	101	64	20	8	-	130 200
Bronson city, Branch County	541	112	375	47	7	-	-	-	65 300
Bronson township, Branch County	281	45	123	87	15	11	-	-	93 900
Brookfield township, Eaton County	264	20	96	118	22	4	4	-	105 600
Brookfield township, Huron County	186	72	94	10	9	1	-	-	58 800
Brooklyn village, Jackson County	256	6	142	73	24	11	-	-	93 800
Brooks township, Newaygo County	770	54	271	229	129	83	4	-	111 600
Broomfield township, Isabella County	218	20	93	52	30	17	6	-	98 600
Brown township, Manistee County	83	16	34	16	8	7	2	-	86 500
Brown City city	322	32	175	94	13	8	-	-	91 500
Lapeer County (part)	-	-	-	-	-	-	-	-	-
Sanilac County (part)	322	32	175	94	13	8	-	-	91 500
Brownlee Park CDP, Calhoun County	560	375	166	19	-	-	-	-	42 200
Brownstown township, Wayne County	5 526	63	863	1 977	1 715	803	98	7	147 200
Bruce township, Chippewa County	240	24	119	59	21	15	-	2	88 200
Bruce township, Macomb County	1 863	21	130	341	414	572	353	32	204 500
Buchanan city, Berrien County	1 175	228	674	178	65	30	-	-	69 300
Buchanan township, Berrien County	761	87	339	206	70	33	13	13	95 000
Buckeye township, Gladwin County	163	58	82	19	3	1	-	-	60 500
Buckley village, Wexford County	104	10	63	29	2	-	-	-	81 600
Buel township, Sanilac County	185	7	108	60	9	1	-	-	87 900
Buena Vista CDP, Saginaw County	1 783	1 223	532	28	-	-	-	-	37 400
Buena Vista charter township, Saginaw County	2 248	1 352	786	90	20	-	-	-	42 700
Bunker Hill township, Ingham County	339	14	119	135	60	11	-	-	112 200
Burdell township, Osceola County	183	45	102	23	6	2	-	5	70 200
Burleigh township, Iosco County	92	33	51	8	-	-	-	-	62 400
Burlington village, Calhoun County	99	38	50	9	2	-	-	-	62 300
Burlington township, Calhoun County	368	61	188	84	29	-	6	-	77 100
Burlington township, Lapeer County	243	27	123	68	11	8	2	4	91 400
Burns township, Shiawassee County	736	6	274	251	134	71	-	-	119 300
Burnside township, Lapeer County	273	13	85	95	47	31	2	-	124 100
Burr Oak village, St. Joseph County	182	61	110	7	4	-	-	-	60 000
Burr Oak township, St. Joseph County	539	101	292	86	52	8	-	-	76 100
Burt township, Alger County	142	32	78	26	2	4	-	-	72 200
Burt township, Cheboygan County	236	14	66	31	13	60	36	16	163 500

Table 26. **Home Value: 2000**—Con.

[Data based on a sample (except Tables 65-68). For information on confidentiality protection, coverage, sampling error, and nonsampling error, see Appendix G. For location of definitions, see "How to Use This Census Report"]

State County Place and County Subdivision	Specified owner-occupied housing units	Value of home							
		Less than $50,000	$50,000 to $99,999	$100,000 to $149,999	$150,000 to $199,999	$200,000 to $299,999	$300,000 to $499,999	$500,000 or more	Median (dollars)
PLACE AND COUNTY SUBDIVISION—Con.									
Burt CDP, Saginaw County	288	35	134	97	-	17	5	-	92 400
Burtchville township, St. Clair County	874	16	342	213	124	91	70	18	116 100
Burton city, Genesee County	8 225	1 134	4 523	1 704	632	209	23	-	84 500
Bushnell township, Montcalm County	158	44	74	28	10	-	2	-	73 800
Butler township, Branch County	137	18	87	18	14	-	-	-	79 800
Butman township, Gladwin County	658	45	189	146	154	93	31	-	132 500
Butterfield township, Missaukee County	86	42	32	5	7	-	-	-	51 400
Byron township, Kent County	3 518	21	553	1 440	1 005	355	112	32	141 000
Byron village, Shiawassee County	133	3	66	54	10	-	-	-	98 300
Byron Center CDP, Kent County	963	-	119	301	312	181	42	8	158 500
Cadillac city, Wexford County	2 034	490	1 039	331	76	57	35	6	72 500
Caldwell township, Missaukee County	174	49	73	26	19	4	3	-	72 900
Caledonia township, Alcona County	298	28	113	35	44	45	21	12	111 100
Caledonia village, Kent County	254	5	79	81	42	44	3	-	119 200
Caledonia township, Kent County	2 145	13	278	562	546	567	154	25	170 000
Caledonia township, Shiawassee County	1 297	131	531	434	115	71	15	-	99 300
California township, Branch County	108	39	57	6	2	4	-	-	63 900
Calumet village, Houghton County	89	49	36	2	2	-	-	-	46 300
Calumet township, Houghton County	1 942	1 177	647	93	17	7	-	1	42 600
Calvin township, Cass County	278	15	104	84	22	11	22	20	110 400
Cambria township, Hillsdale County	500	42	223	119	45	55	16	-	96 800
Cambridge township, Lenawee County	1 404	4	210	414	368	291	107	10	159 000
Camden village, Hillsdale County	115	35	76	4	-	-	-	-	60 800
Camden township, Hillsdale County	310	86	171	34	11	5	3	-	68 200
Campbell township, Ionia County	369	41	148	123	53	-	4	-	98 400
Canada Creek Ranch CDP, Montmorency County	198	11	82	71	22	12	-	-	103 500
Canadian Lakes CDP, Mecosta County	828	-	176	245	210	170	23	4	148 500
Cannon township, Kent County	3 106	8	214	808	716	915	400	45	185 000
Canton CDP, Wayne County	18 758	125	478	2 477	7 244	5 916	2 448	70	194 100
Canton township, Wayne County	18 758	125	478	2 477	7 244	5 916	2 448	70	194 100
Capac village, St. Clair County	431	12	179	196	39	5	-	-	105 100
Carleton village, Monroe County	375	13	90	193	57	12	10	-	117 600
Carlton township, Barry County	463	32	197	158	51	20	-	5	100 600
Carmel township, Eaton County	495	8	141	223	113	5	5	-	123 500
Carney village, Menominee County	66	37	27	2	-	-	-	-	45 000
Caro village, Tuscola County	976	139	518	244	22	46	7	-	78 500
Carp Lake township, Emmet County	134	25	72	16	11	8	-	2	74 000
Carp Lake township, Ontonagon County	281	214	53	9	3	-	2	-	31 400
Carrollton township, Saginaw County	1 797	378	1 293	100	26	-	-	-	68 100
Carrollton CDP, Saginaw County	1 797	378	1 293	100	26	-	-	-	68 100
Carson City city, Montcalm County	291	44	199	40	8	-	-	-	73 600
Carsonville village, Sanilac County	134	38	87	9	-	-	-	-	62 400
Cascade township, Kent County	4 548	5	329	642	983	1 445	883	261	220 100
Casco township, Allegan County	557	79	158	162	44	67	34	13	112 800
Casco township, St. Clair County	744	75	89	212	170	159	31	8	149 100
Case township, Presque Isle County	175	53	86	27	4	2	-	3	69 600
Caseville village, Huron County	259	50	116	42	22	18	7	4	82 200
Caseville township, Huron County	879	86	291	157	112	122	73	38	119 500
Casnovia village	88	3	71	14	-	-	-	-	84 000
Kent County (part)	53	3	40	10	-	-	-	-	86 200
Muskegon County (part)	35	-	31	4	-	-	-	-	81 200
Casnovia township, Muskegon County	359	31	201	82	43	2	-	-	91 100
Caspian city, Iron County	331	237	71	15	3	3	2	-	35 100
Cass City village, Tuscola County	724	96	390	172	50	16	-	-	85 900
Cassopolis village, Cass County	354	126	188	22	14	4	-	-	59 400
Castleton township, Barry County	613	80	401	86	24	4	18	-	78 400
Cato township, Montcalm County	579	91	364	67	30	27	-	-	77 200
Cedar township, Osceola County	44	12	23	4	2	3	-	-	68 000
Cedar Creek township, Muskegon County	509	70	249	150	20	14	6	-	84 400
Cedar Creek township, Wexford County	172	38	69	50	9	3	3	-	76 800
Cedar Springs city, Kent County	537	47	276	189	25	-	-	-	88 900
Cedarville township, Menominee County	64	10	18	9	20	5	2	-	120 000
Cement City village	110	12	74	22	-	-	-	2	80 600
Jackson County (part)	8	-	4	4	-	-	-	-	100 000
Lenawee County (part)	102	12	70	18	-	-	-	2	78 800
Center township, Emmet County	67	13	33	14	2	2	3	-	92 200
Center Line city, Macomb County	2 070	34	866	1 000	154	16	-	-	104 400
Centerville township, Leelanau County	224	4	35	73	44	38	13	17	150 000
Central Lake village, Antrim County	253	50	124	37	19	19	2	2	77 000
Central Lake township, Antrim County	528	54	231	122	42	47	21	11	93 000
Centreville village, St. Joseph County	279	43	175	49	12	-	-	-	79 700
Champion township, Marquette County	85	68	15	-	2	-	-	-	36 900
Chandler township, Charlevoix County	28	11	6	8	-	3	-	-	85 000
Chandler township, Huron County	103	10	56	24	9	2	2	-	85 400
Chapin township, Saginaw County	129	13	90	19	7	-	-	-	78 900
Charleston township, Kalamazoo County	437	18	168	163	63	25	-	-	108 600
Charlevoix city, Charlevoix County	701	14	270	240	89	22	43	23	113 400
Charlevoix township, Charlevoix County	406	7	60	109	80	75	48	27	167 800
Charlotte city, Eaton County	1 927	167	1 216	396	88	34	18	8	83 700
Charlton township, Otsego County	282	18	162	63	22	15	2	-	87 600
Chase township, Lake County	134	42	62	21	9	-	-	-	65 500
Chassell township, Houghton County	357	70	177	58	26	6	10	10	73 000
Chatham village, Alger County	55	16	34	2	-	-	-	3	60 800
Cheboygan city, Cheboygan County	1 076	271	610	133	38	19	5	-	68 800
Chelsea village, Washtenaw County	1 139	-	127	377	332	212	84	7	159 800
Cherry Grove township, Wexford County	575	37	135	146	114	95	37	11	139 300
Cherry Valley township, Lake County	53	40	8	5	-	-	-	-	39 800
Chesaning village, Saginaw County	642	47	424	112	40	15	4	-	89 000

Table 26. **Home Value: 2000**—Con.

[Data based on a sample (except Tables 65-68). For information on confidentiality protection, coverage, sampling error, and nonsampling error, see Appendix G. For location of definitions, see "How to Use This Census Report"]

State County Place and County Subdivision	Specified owner-occupied housing units	Value of home							
		Less than $50,000	$50,000 to $99,999	$100,000 to $149,999	$150,000 to $199,999	$200,000 to $299,999	$300,000 to $499,999	$500,000 or more	Median (dollars)
PLACE AND COUNTY SUBDIVISION—Con.									
Chesaning township, Saginaw County	1 233	79	705	242	126	73	8	-	91 400
Cheshire township, Allegan County	273	33	138	57	41	4	-	-	91 400
Chester township, Eaton County	312	12	125	130	37	8	-	-	107 200
Chester township, Otsego County	252	10	120	71	24	8	19	-	98 700
Chester township, Ottawa County	385	21	156	125	50	23	10	-	105 200
Chesterfield township, Macomb County	9 222	34	870	2 363	3 375	2 136	312	132	167 900
Chestonia township, Antrim County	70	13	40	4	7	6	-	-	76 000
Chikaming township, Berrien County	1 105	31	198	245	237	163	146	85	162 200
China township, St. Clair County	660	-	37	200	215	184	24	-	169 500
Chippewa township, Chippewa County	30	8	12	8	2	-	-	-	83 800
Chippewa township, Isabella County	695	59	439	126	66	3	2	-	81 600
Chippewa township, Mecosta County	236	53	111	35	28	9	-	-	75 900
Chocolay township, Marquette County	1 567	98	768	387	191	84	33	6	97 000
Churchill township, Ogemaw County	368	58	187	70	43	8	-	2	87 800
Clam Lake township, Wexford County	454	20	192	110	74	44	5	9	106 300
Clam Union township, Missaukee County	167	46	89	32	-	-	-	-	67 800
Clare city	628	65	408	102	34	19	-	-	78 500
Clare County (part)	621	63	405	100	34	19	-	-	78 400
Isabella County (part)	7	2	3	2	-	-	-	-	92 500
Clarence township, Calhoun County	419	20	181	82	41	70	25	-	104 200
Clarendon township, Calhoun County	170	31	88	41	10	-	-	-	78 600
Clark township, Mackinac County	571	56	200	120	87	65	39	4	111 900
Clarksville village, Ionia County	84	16	52	11	5	-	-	-	82 900
Clawson city, Oakland County	4 010	20	484	2 232	1 106	154	7	7	137 700
Clay township, St. Clair County	3 040	59	414	808	837	599	296	27	162 400
Claybanks township, Oceana County	141	12	57	35	8	14	15	-	101 300
Clayton township, Arenac County	174	52	94	12	10	6	-	-	67 100
Clayton township, Genesee County	1 791	74	497	738	305	166	11	-	119 900
Clayton village, Lenawee County	90	17	61	12	-	-	-	-	71 000
Clearwater township, Kalkaska County	502	59	209	96	71	26	32	9	95 000
Clement township, Gladwin County	283	58	120	49	31	13	9	3	86 600
Cleon township, Manistee County	127	53	61	7	2	2	2	-	61 300
Cleveland township, Leelanau County	242	2	22	58	56	38	45	21	172 700
Clifford village, Lapeer County	80	23	45	12	-	-	-	-	73 600
Climax village, Kalamazoo County	206	8	112	69	14	3	-	-	94 100
Climax township, Kalamazoo County	478	22	232	159	54	10	-	1	98 000
Clinton village, Lenawee County	536	11	162	310	41	4	4	4	117 300
Clinton township, Lenawee County	764	20	196	373	104	61	6	4	123 100
Clinton CDP, Macomb County	23 644	426	4 000	8 261	7 203	3 203	451	100	145 400
Clinton township, Macomb County	23 644	426	4 000	8 261	7 203	3 203	451	100	145 400
Clinton township, Oscoda County	113	37	49	10	7	5	-	5	71 000
Clio city, Genesee County	508	37	283	160	24	4	-	-	89 900
Clyde township, Allegan County	357	35	173	98	34	11	6	-	92 800
Clyde township, St. Clair County	1 460	21	275	565	389	198	12	-	138 800
Coe township, Isabella County	688	67	410	168	35	2	-	6	86 600
Cohoctah township, Livingston County	602	11	46	242	214	89	-	-	150 400
Coldsprings township, Kalkaska County	244	30	95	75	17	18	9	-	97 300
Coldwater city, Branch County	2 214	305	1 387	309	161	36	10	6	77 800
Coldwater township, Branch County	864	56	349	294	119	37	9	-	104 800
Coldwater township, Isabella County	38	7	24	7	-	-	-	-	70 000
Coleman city, Midland County	288	77	195	10	6	-	-	-	63 500
Colfax township, Benzie County	65	8	40	13	2	2	-	-	80 500
Colfax township, Huron County	334	38	169	71	35	21	-	-	88 700
Colfax township, Mecosta County	375	31	114	145	66	15	4	-	112 200
Colfax township, Oceana County	48	8	26	8	2	2	2	-	81 400
Colfax township, Wexford County	91	19	35	26	7	4	-	-	82 500
Coloma city, Berrien County	432	45	286	79	16	6	-	-	79 500
Coloma charter township, Berrien County	1 302	144	588	356	120	51	34	9	95 400
Colon village, St. Joseph County	343	65	196	62	11	7	2	-	72 200
Colon township, St. Joseph County	746	107	406	159	28	31	15	-	85 000
Columbia township, Jackson County	2 163	59	558	562	386	318	197	83	141 700
Columbia township, Tuscola County	358	82	213	49	6	8	-	-	73 400
Columbia township, Van Buren County	445	130	180	86	25	20	4	-	73 200
Columbiaville village, Lapeer County	202	12	112	62	14	2	-	-	93 400
Columbus township, Luce County	42	21	16	2	-	-	-	3	55 000
Columbus township, St. Clair County	703	11	64	187	267	161	13	-	165 200
Comins township, Oscoda County	328	71	205	39	10	3	-	-	69 800
Commerce township, Oakland County	10 221	38	525	2 180	2 458	2 938	1 675	407	197 600
Comstock township, Kalamazoo County	3 598	260	1 272	1 342	465	196	54	9	109 400
Comstock Northwest CDP, Kalamazoo County	1 053	8	374	511	128	32	-	-	115 800
Comstock Park CDP, Kent County	1 645	5	487	1 030	84	39	-	-	114 100
Concord village, Jackson County	257	18	132	75	24	8	-	-	91 000
Concord township, Jackson County	525	30	213	170	82	28	2	-	104 900
Constantine village, St. Joseph County	405	82	262	49	8	4	-	-	74 600
Constantine township, St. Joseph County	843	133	448	191	55	16	-	-	83 300
Convis township, Calhoun County	262	24	131	79	24	4	-	-	89 300
Conway township, Livingston County	509	-	48	182	194	77	3	5	154 200
Cooper township, Kalamazoo County	2 490	211	856	939	367	98	10	9	107 200
Coopersville city, Ottawa County	733	23	205	417	79	4	5	-	113 500
Copemish village, Manistee County	52	34	16	-	-	2	-	-	36 700
Copper City village, Houghton County	70	55	15	-	-	-	-	-	35 000
Cornell township, Delta County	89	12	42	22	11	2	-	-	84 500
Corunna city, Shiawassee County	562	45	410	65	27	15	-	-	84 800
Corwith township, Otsego County	306	46	197	48	13	2	-	-	76 700
Cottrellville township, St. Clair County	772	22	130	164	232	162	43	19	164 600
Courtland township, Kent County	1 430	13	188	501	416	281	24	7	151 300
Covert township, Van Buren County	385	134	169	43	8	18	5	8	63 800
Covington township, Baraga County	73	41	18	14	-	-	-	-	47 000

Table 26. **Home Value: 2000**—Con.

[Data based on a sample (except Tables 65-68). For information on confidentiality protection, coverage, sampling error, and nonsampling error, see Appendix G. For location of definitions, see "How to Use This Census Report"]

State County Place and County Subdivision	Specified owner-occupied housing units	Value of home							
		Less than $50,000	$50,000 to $99,999	$100,000 to $149,999	$150,000 to $199,999	$200,000 to $299,999	$300,000 to $499,999	$500,000 or more	Median (dollars)
PLACE AND COUNTY SUBDIVISION—Con.									
Crockery township, Ottawa County	769	20	331	267	50	61	30	10	105 100
Cross Village township, Emmet County	71	13	18	6	4	12	7	11	131 300
Croswell city, Sanilac County	604	90	373	126	15	-	-	-	79 400
Croton township, Newaygo County	537	36	172	171	48	92	16	2	115 600
Crystal township, Montcalm County	575	134	287	76	25	37	8	8	74 400
Crystal township, Oceana County	77	8	60	4	2	2	1	-	67 100
Crystal Falls city, Iron County	573	324	218	27	2	2	-	-	46 500
Crystal Falls township, Iron County	393	137	145	68	22	17	2	2	68 300
Crystal Lake township, Benzie County	238	10	58	65	34	36	26	9	134 800
Cumming township, Ogemaw County	135	23	86	22	2	2	-	-	66 500
Curtis township, Alcona County	321	97	159	55	2	4	1	3	68 100
Custer township, Antrim County	182	13	62	49	16	18	22	2	114 300
Custer village, Mason County	73	18	49	6	-	-	-	-	65 600
Custer township, Mason County	203	54	116	28	3	-	-	2	68 000
Custer township, Sanilac County	179	13	73	64	11	18	-	-	102 200
Cutlerville CDP, Kent County	2 130	31	608	1 069	402	20	-	-	117 500
Dafter township, Chippewa County	154	37	102	11	2	-	-	2	67 900
Daggett village, Menominee County	64	41	21	2	-	-	-	-	44 700
Daggett township, Menominee County	118	61	49	8	-	-	-	-	49 300
Dallas township, Clinton County	505	16	177	198	80	25	9	-	113 600
Dalton township, Muskegon County	1 929	172	950	521	160	115	11	-	89 900
Danby township, Ionia County	498	16	142	151	115	66	8	-	132 600
Dansville village, Ingham County	119	8	65	37	9	-	-	-	93 300
Davison city, Genesee County	1 183	18	575	458	121	11	-	-	100 000
Davison township, Genesee County	3 822	54	1 006	1 593	687	394	77	11	126 900
Day township, Montcalm County	233	56	147	27	-	3	-	-	69 700
Dayton township, Newaygo County	350	19	179	76	52	24	-	-	94 900
Dayton township, Tuscola County	270	35	108	90	26	11	-	-	96 800
Dearborn city, Wayne County	24 543	500	4 995	11 170	4 528	2 394	675	281	129 300
Dearborn Heights city, Wayne County	19 006	570	7 181	7 276	2 272	1 361	316	30	110 800
Decatur village, Van Buren County	419	103	263	39	12	-	2	-	65 800
Decatur township, Van Buren County	739	175	411	78	64	9	2	-	69 800
Deckerville village, Sanilac County	218	52	121	37	6	-	-	2	72 200
Deep River township, Arenac County	420	86	254	65	11	2	2	-	70 900
Deerfield township, Isabella County	707	15	207	202	132	113	34	4	125 900
Deerfield township, Lapeer County	1 184	33	339	497	186	129	-	-	118 000
Deerfield village, Lenawee County	280	9	112	110	40	7	2	-	107 300
Deerfield township, Lenawee County	402	18	140	159	66	17	2	-	112 100
Deerfield township, Livingston County	874	-	99	257	245	125	117	31	172 300
Deerfield township, Mecosta County	161	42	85	24	8	-	-	2	75 900
Delaware township, Sanilac County	198	42	90	34	17	6	2	7	77 900
Delhi charter township, Ingham County	5 280	118	1 557	2 044	1 016	467	69	9	124 700
Delta charter township, Eaton County	7 139	78	1 274	3 332	1 570	651	189	45	133 800
Denmark township, Tuscola County	738	36	305	259	103	35	-	-	104 600
Denton township, Roscommon County	1 746	183	808	338	236	144	37	-	87 800
Denver township, Isabella County	163	20	108	25	8	2	-	-	76 800
Denver township, Newaygo County	232	55	130	38	3	6	-	-	72 600
Detour township, Chippewa County	233	31	80	54	21	36	9	2	104 200
De Tour Village village, Chippewa County	131	22	34	33	11	25	4	2	114 800
Detroit city, Wayne County	164 182	57 855	81 312	16 253	4 955	2 473	896	438	63 600
Detroit Beach CDP, Monroe County	689	26	263	318	82	-	-	-	105 900
De Witt city, Clinton County	1 202	7	167	454	234	255	66	19	147 300
De Witt township, Clinton County	2 993	138	724	1 209	523	345	54	-	125 300
Dexter village, Washtenaw County	533	7	43	181	191	107	4	-	160 300
Dexter township, Washtenaw County	1 493	9	79	219	388	627	140	31	206 800
Dickson township, Manistee County	154	44	76	28	2	2	2	-	68 500
Dimondale village, Eaton County	381	11	126	149	48	44	-	3	117 400
Dorr township, Allegan County	1 482	22	409	633	311	80	19	8	122 300
Douglas village, Allegan County	284	3	30	73	69	47	46	16	175 000
Douglass township, Montcalm County	460	33	256	109	33	21	8	-	93 200
Dover township, Lake County	38	10	14	11	3	-	-	-	77 500
Dover township, Lenawee County	285	44	122	86	31	2	-	-	92 700
Dover township, Otsego County	75	2	30	26	9	8	-	-	109 800
Dowagiac city, Cass County	1 311	431	642	181	19	17	21	-	62 600
Doyle township, Schoolcraft County	139	26	40	31	13	25	-	4	104 000
Drummond township, Chippewa County	286	32	101	56	37	42	9	9	113 200
Dryden village, Lapeer County	191	7	58	84	27	12	3	-	113 400
Dryden township, Lapeer County	768	9	82	289	181	155	52	-	151 100
Duncan township, Houghton County	71	54	15	-	2	-	-	-	41 200
Dundee village, Monroe County	651	41	179	336	79	16	-	-	113 600
Dundee township, Monroe County	1 323	81	298	576	249	119	-	-	123 100
Duplain township, Clinton County	512	52	277	145	30	3	3	2	86 900
Durand city, Shiawassee County	917	91	621	179	18	8	-	-	82 300
Dwight township, Huron County	196	62	83	32	13	4	-	2	64 800
Eagle village, Clinton County	39	5	19	9	4	2	-	-	86 800
Eagle township, Clinton County	593	14	101	216	146	94	22	-	142 900
Eagle Harbor township, Keweenaw County	91	12	16	19	22	10	5	7	123 000
East Bay township, Grand Traverse County	2 563	21	716	1 159	346	257	49	15	121 600
East China township, St. Clair County	1 085	32	134	353	205	207	117	37	155 200
East Grand Rapids city, Kent County	3 424	5	165	710	763	1 013	538	230	205 600
East Jordan city, Charlevoix County	547	138	289	68	32	8	8	4	76 000
Eastlake village, Manistee County	141	38	91	8	4	-	-	-	59 800
East Lansing city	4 178	2	590	1 695	1 047	652	150	42	144 300
Clinton County (part)	-	-	-	-	-	-	-	-	-
Ingham County (part)	4 178	2	590	1 695	1 047	652	150	42	144 300
Easton township, Ionia County	509	77	230	158	38	6	-	-	88 600
Eastpointe city, Macomb County	11 390	222	5 903	4 765	419	62	5	14	98 100
East Tawas city, Iosco County	917	90	583	150	73	9	8	4	78 400

Table 26. **Home Value: 2000**—Con.

[Data based on a sample (except Tables 65-68). For information on confidentiality protection, coverage, sampling error, and nonsampling error, see Appendix G. For location of definitions, see "How to Use This Census Report"]

State County Place and County Subdivision	Specified owner-occupied housing units	Value of home							
		Less than $50,000	$50,000 to $99,999	$100,000 to $149,999	$150,000 to $199,999	$200,000 to $299,999	$300,000 to $499,999	$500,000 or more	Median (dollars)
PLACE AND COUNTY SUBDIVISION—Con.									
Eastwood CDP, Kalamazoo County	1 570	264	1 153	145	8	-	-	-	67 000
Eaton township, Eaton County	925	30	278	388	221	8	-	-	113 300
Eaton Rapids city, Eaton County	1 244	154	621	355	49	56	9	-	90 900
Eaton Rapids township, Eaton County	828	8	230	377	161	43	9	-	124 900
Eau Claire village, Berrien County	153	34	97	18	2	2	-	-	73 600
Echo township, Antrim County	166	28	79	30	8	14	7	-	88 700
Eckford township, Calhoun County	269	18	137	60	27	25	2	-	93 400
Ecorse city, Wayne County	2 385	1 430	835	45	31	20	7	17	44 300
Eden township, Lake County	50	13	30	7	-	-	-	-	60 000
Eden township, Mason County	97	8	57	20	8	4	-	-	79 000
Edenville township, Midland County	610	51	266	121	65	89	18	-	97 200
Edgemont Park CDP, Ingham County	745	6	447	259	26	-	-	7	95 800
Edmore village, Montcalm County	294	76	180	34	4	-	-	-	67 300
Edwards township, Ogemaw County	264	50	141	49	14	8	2	-	86 000
Edwardsburg village, Cass County	222	38	127	35	18	-	4	-	77 400
Egelston township, Muskegon County	1 920	309	1 032	438	102	31	8	-	81 900
Elba township, Gratiot County	266	74	133	49	8	-	-	2	71 400
Elba township, Lapeer County	1 292	26	340	378	235	222	82	9	139 100
Elberta village, Benzie County	121	14	90	15	2	-	-	-	72 800
Elbridge township, Oceana County	112	27	66	5	11	3	-	-	67 700
Elk township, Lake County	227	32	83	60	37	11	4	-	99 400
Elk township, Sanilac County	298	64	150	58	16	8	-	2	82 800
Elkland township, Tuscola County	928	129	468	235	80	16	-	-	86 800
Elk Rapids village, Antrim County	477	21	108	140	77	74	42	15	136 900
Elk Rapids township, Antrim County	815	25	159	190	132	141	120	48	168 600
Elkton village, Huron County	252	83	154	11	4	-	-	-	64 000
Ellington township, Tuscola County	229	27	118	56	14	14	-	-	86 100
Ellis township, Cheboygan County	58	21	24	13	-	-	-	-	58 000
Ellsworth village, Antrim County	117	16	71	19	4	7	-	-	84 700
Ellsworth township, Lake County	76	32	31	8	4	-	-	1	56 000
Elmer township, Oscoda County	139	37	71	20	6	-	-	5	74 700
Elmer township, Sanilac County	128	15	77	26	6	4	-	-	85 700
Elmira township, Otsego County	286	15	129	66	34	29	13	-	99 800
Elm River township, Houghton County	29	8	13	2	4	2	-	-	71 000
Elmwood charter township, Leelanau County	1 137	7	248	338	169	253	98	24	145 900
Elmwood township, Tuscola County	257	79	138	28	6	4	-	2	68 100
Elsie village, Clinton County	274	37	184	37	14	-	-	2	77 600
Ely township, Marquette County	409	72	275	43	12	5	-	2	68 200
Emerson township, Gratiot County	157	21	88	41	7	-	-	-	78 800
Emmett township, Calhoun County	2 933	520	1 041	777	460	99	36	-	95 600
Emmett village, St. Clair County	62	5	28	22	4	2	1	-	97 800
Emmett township, St. Clair County	327	7	86	89	112	28	5	-	142 300
Empire village, Leelanau County	123	5	31	45	13	15	4	10	129 700
Empire township, Leelanau County	307	7	55	95	40	29	20	61	148 300
Ensign township, Delta County	202	24	69	49	34	16	10	-	107 100
Ensley township, Newaygo County	360	17	136	146	35	13	13	-	109 900
Enterprise township, Missaukee County	12	5	7	-	-	-	-	-	62 500
Erie township, Monroe County	1 267	76	387	447	234	117	6	-	118 000
Erwin township, Gogebic County	51	26	20	5	-	-	-	-	49 400
Escanaba city, Delta County	3 061	515	1 728	538	167	84	23	6	75 800
Escanaba township, Delta County	831	95	361	211	114	35	15	-	95 500
Essex township, Clinton County	377	41	185	97	44	6	2	2	88 800
Essexville city, Bay County	1 334	118	745	317	82	56	16	-	88 400
Estral Beach village, Monroe County	152	8	63	35	34	12	-	-	108 300
Eureka township, Montcalm County	818	35	242	331	156	46	4	4	119 600
Evangeline township, Charlevoix County	166	7	51	35	19	19	23	12	134 400
Evart city, Osceola County	348	117	205	16	10	-	-	-	59 300
Evart township, Osceola County	229	38	114	47	18	6	6	-	82 000
Eveline township, Charlevoix County	372	9	62	93	42	49	70	47	172 900
Everett township, Newaygo County	223	50	115	52	6	-	-	-	77 000
Evergreen township, Montcalm County	494	79	263	85	54	13	-	-	82 400
Evergreen township, Sanilac County	116	25	52	30	3	6	-	-	86 000
Ewing township, Marquette County	8	5	3	-	-	-	-	-	32 500
Excelsior township, Kalkaska County	142	30	74	34	2	2	-	-	85 500
Exeter township, Monroe County	778	11	136	265	223	137	6	-	144 800
Fabius township, St. Joseph County	873	48	279	317	155	40	34	-	115 800
Fairbanks township, Delta County	72	15	33	9	10	3	2	-	68 900
Fairfield township, Lenawee County	358	48	195	101	12	2	-	-	84 300
Fairfield township, Shiawassee County	135	23	71	27	10	4	-	-	79 600
Fairgrove village, Tuscola County	149	22	111	16	-	-	-	-	68 600
Fairgrove township, Tuscola County	400	71	254	62	13	-	-	-	70 400
Fairhaven township, Huron County	325	105	142	40	27	10	-	1	68 700
Fair Plain CDP, Berrien County	2 207	328	1 430	359	29	55	-	6	81 900
Fairplain township, Montcalm County	267	35	135	68	27	-	-	2	90 100
Faithorn township, Menominee County	34	16	16	2	-	-	-	-	53 300
Farmington city, Oakland County	2 801	-	135	745	1 037	774	110	-	173 900
Farmington Hills city, Oakland County	20 381	224	749	2 490	4 241	8 256	3 964	457	227 300
Farwell village, Clare County	164	58	87	13	2	-	-	4	63 300
Fawn River township, St. Joseph County	366	25	213	99	21	8	-	-	88 500
Fayette township, Hillsdale County	780	80	464	138	86	12	-	-	85 500
Felch township, Dickinson County	120	35	65	18	-	2	-	-	67 500
Fennville city, Allegan County	211	27	119	45	16	4	-	-	88 000
Fenton city, Genesee County	2 462	36	588	1 170	472	159	37	-	124 200
Fenton township, Genesee County	3 921	16	256	872	1 094	1 107	390	186	184 100
Ferndale city, Oakland County	6 748	274	2 909	2 676	578	281	30	-	102 900
Ferris township, Montcalm County	163	33	96	31	3	-	-	-	81 200
Ferry township, Oceana County	140	56	54	28	-	2	-	-	58 800
Ferrysburg city, Ottawa County	913	25	247	265	174	87	94	21	138 200
Fife Lake village, Grand Traverse County	124	24	65	20	5	2	8	-	74 500

Table 26. **Home Value: 2000**—Con.

[Data based on a sample (except Tables 65-68). For information on confidentiality protection, coverage, sampling error, and nonsampling error, see Appendix G.
For location of definitions, see "How to Use This Census Report"]

State County Place and County Subdivision	Specified owner-occupied housing units	Value of home							
		Less than $50,000	$50,000 to $99,999	$100,000 to $149,999	$150,000 to $199,999	$200,000 to $299,999	$300,000 to $499,999	$500,000 or more	Median (dollars)
PLACE AND COUNTY SUBDIVISION—Con.									
Fife Lake township, Grand Traverse County	274	41	140	54	20	11	8	-	81 900
Filer charter township, Manistee County	666	136	229	105	108	73	5	10	87 700
Fillmore township, Allegan County	539	18	127	213	115	58	8	-	127 200
Flat Rock city, Wayne County	1 540	25	334	710	297	149	18	7	121 700
Flint city, Genesee County	26 410	13 315	11 021	1 288	418	225	101	42	49 700
Flint township, Genesee County	7 873	842	3 215	2 587	528	540	90	71	98 600
Florence township, St. Joseph County	237	34	148	47	6	-	2	-	83 500
Flowerfield township, St. Joseph County	239	18	101	70	28	22	-	-	100 400
Flushing city, Genesee County	2 576	22	583	1 377	331	171	92	-	122 500
Flushing township, Genesee County	2 760	37	481	1 241	543	322	128	8	135 500
Flynn township, Sanilac County	133	8	52	55	12	6	-	-	107 100
Ford River township, Delta County	545	73	207	106	52	84	23	-	97 300
Forest township, Cheboygan County	166	55	84	22	3	2	-	-	65 500
Forest township, Genesee County	1 080	55	400	395	173	57	-	-	110 600
Forest township, Missaukee County	147	48	68	27	4	-	-	-	62 900
Forester township, Sanilac County	261	25	97	60	36	22	17	4	105 900
Forest Hills CDP, Kent County	6 218	19	343	1 238	1 255	1 689	1 225	449	212 600
Forest Home township, Antrim County	563	9	165	162	62	61	71	33	129 000
Forestville village, Sanilac County	43	15	24	2	-	-	2	-	63 800
Fork township, Mecosta County	265	130	108	18	7	2	-	-	50 800
Forsyth township, Marquette County	1 025	256	602	110	55	2	-	-	71 500
Fort Gratiot township, St. Clair County	2 766	61	477	1 145	552	283	169	79	138 500
Foster township, Ogemaw County	209	30	110	44	16	5	4	-	86 100
Fountain village, Mason County	56	12	42	2	-	-	-	-	62 700
Fowler village, Clinton County	330	11	139	116	42	17	5	-	105 400
Fowlerville village, Livingston County	527	23	138	271	69	26	-	-	123 900
Frankenlust township, Bay County	756	24	186	240	122	112	68	4	129 300
Frankenmuth city, Saginaw County	1 291	21	138	528	396	155	43	10	146 700
Frankenmuth township, Saginaw County	499	1	94	134	129	106	27	8	155 300
Frankfort city, Benzie County	388	32	156	115	45	16	20	4	101 900
Franklin township, Clare County	128	71	43	10	2	-	2	-	46 300
Franklin township, Houghton County	285	144	111	24	4	2	-	-	49 700
Franklin township, Lenawee County	604	7	129	215	170	65	18	-	139 600
Franklin village, Oakland County	1 004	9	10	13	54	173	374	371	414 400
Fraser township, Bay County	1 004	162	516	210	72	32	12	-	84 400
Fraser city, Macomb County	4 054	53	514	2 030	845	577	35	-	139 000
Frederic township, Crawford County	316	98	140	42	20	14	2	-	71 200
Fredonia township, Calhoun County	349	38	134	101	38	29	5	4	101 300
Freedom township, Washtenaw County	239	-	21	42	53	87	33	3	203 600
Freeland CDP, Saginaw County	1 053	75	328	316	195	117	22	-	119 200
Freeman township, Clare County	290	34	158	78	14	6	-	-	83 700
Freeport village, Barry County	111	11	85	15	-	-	-	-	79 400
Free Soil village, Mason County	40	21	17	2	-	-	-	-	45 000
Free Soil township, Mason County	123	38	69	14	-	2	-	-	64 100
Fremont township, Isabella County	196	52	108	28	6	2	-	-	76 700
Fremont city, Newaygo County	940	84	493	235	99	22	-	7	90 600
Fremont township, Saginaw County	345	25	155	92	40	28	5	-	97 700
Fremont township, Sanilac County	120	7	55	51	7	-	-	-	98 200
Fremont township, Tuscola County	530	61	270	158	39	-	2	-	88 300
Frenchtown township, Monroe County	4 183	119	1 215	1 449	776	514	83	27	125 000
Friendship township, Emmet County	143	12	37	33	27	17	4	13	134 600
Frost township, Clare County	254	71	93	44	27	19	-	-	81 900
Fruitland township, Muskegon County	1 143	39	419	349	149	121	37	29	116 600
Fruitport village, Muskegon County	364	17	176	105	25	22	16	3	96 900
Fruitport charter township, Muskegon County	3 448	183	1 622	1 116	341	125	45	16	98 400
Fulton township, Gratiot County	525	75	243	124	61	22	-	-	89 500
Gaastra city, Iron County	101	78	23	-	-	-	-	-	34 500
Gagetown village, Tuscola County	91	55	34	2	-	-	-	-	40 500
Gaines village, Genesee County	102	8	58	22	14	-	-	-	88 700
Gaines township, Genesee County	1 521	31	361	669	260	182	9	9	127 000
Gaines township, Kent County	3 423	31	685	1 112	820	549	205	21	145 400
Galesburg city, Kalamazoo County	314	45	189	68	6	3	3	-	83 200
Galien village, Berrien County	167	44	111	8	4	-	-	-	70 200
Galien township, Berrien County	358	60	214	66	12	2	2	2	77 100
Ganges township, Allegan County	524	24	161	143	70	47	53	26	122 100
Garden village, Delta County	79	31	31	6	7	2	-	2	56 100
Garden township, Delta County	203	58	81	20	30	10	2	2	80 300
Garden City city, Wayne County	9 684	144	3 094	5 709	622	96	11	8	110 700
Garfield township, Bay County	333	41	192	83	12	5	-	-	84 200
Garfield township, Clare County	464	120	185	70	58	21	6	4	80 400
Garfield township, Grand Traverse County	2 623	42	478	1 164	436	384	92	27	135 700
Garfield township, Kalkaska County	129	20	72	28	-	3	3	3	81 100
Garfield township, Mackinac County	339	43	176	69	27	16	8	-	81 400
Garfield township, Newaygo County	358	29	143	120	37	29	-	-	102 700
Gaylord city, Otsego County	584	50	290	204	13	18	-	9	92 700
Genesee township, Genesee County	5 508	788	2 598	1 807	247	50	18	-	90 100
Geneva township, Midland County	167	40	74	41	12	-	-	-	72 800
Geneva township, Van Buren County	525	35	251	169	70	-	-	-	97 800
Genoa township, Livingston County	3 838	26	61	546	869	1 296	778	262	224 900
Georgetown township, Ottawa County	10 795	90	1 031	5 853	2 227	1 196	336	62	137 700
Germfask township, Schoolcraft County	78	36	33	9	-	-	-	-	52 500
Gerrish township, Roscommon County	976	90	366	221	92	106	63	38	106 000
Gibraltar city, Wayne County	1 202	15	200	405	256	273	53	-	147 700
Gibson township, Bay County	150	46	70	21	11	2	-	-	67 000
Gilead township, Branch County	122	7	54	37	18	6	-	-	100 000
Gilford township, Tuscola County	198	28	109	43	11	7	-	-	82 600
Gilmore township, Benzie County	199	20	126	26	21	6	-	-	84 300
Gilmore township, Isabella County	218	38	113	40	22	-	5	-	82 300
Girard township, Branch County	408	48	159	114	48	32	7	-	99 300

Table 26. **Home Value: 2000**—Con.

[Data based on a sample (except Tables 65-68). For information on confidentiality protection, coverage, sampling error, and nonsampling error, see Appendix G. For location of definitions, see "How to Use This Census Report"]

State County Place and County Subdivision	Specified owner-occupied housing units	Value of home							
		Less than $50,000	$50,000 to $99,999	$100,000 to $149,999	$150,000 to $199,999	$200,000 to $299,999	$300,000 to $499,999	$500,000 or more	Median (dollars)
PLACE AND COUNTY SUBDIVISION—Con.									
Gladstone city, Delta County	1 440	296	796	161	82	65	40	-	68 500
Gladwin city, Gladwin County	660	170	323	127	26	7	-	7	74 900
Gladwin township, Gladwin County	89	22	47	13	7	-	-	-	72 500
Glen Arbor township, Leelanau County	284	2	2	41	45	53	64	77	298 000
Gobles city, Van Buren County	181	49	112	16	4	-	-	-	69 000
Golden township, Oceana County	352	36	120	77	61	28	19	11	111 100
Goodar township, Ogemaw County	115	28	43	21	11	12	-	-	81 400
Goodland township, Lapeer County	287	15	51	115	66	38	2	-	135 100
Goodrich village, Genesee County	391	4	36	147	137	57	8	2	152 100
Goodwell township, Newaygo County	32	18	11	3	-	-	-	-	48 500
Gore township, Huron County	37	6	16	10	5	-	-	-	86 100
Gourley township, Menominee County	53	11	30	4	6	-	-	2	73 200
Grand Beach village, Berrien County	99	-	-	8	20	25	23	23	278 100
Grand Blanc city, Genesee County	1 966	29	167	817	460	350	143	-	148 500
Grand Blanc township, Genesee County	7 494	134	1 448	3 208	1 379	902	353	70	134 900
Grand Haven city, Ottawa County	2 727	56	1 038	1 049	312	200	52	20	111 300
Grand Haven township, Ottawa County	3 563	51	477	1 043	837	791	280	84	160 800
Grand Island township, Alger County	14	-	6	1	-	4	3	-	162 500
Grand Ledge city	1 819	25	821	521	316	97	39	-	105 500
Clinton County (part)	4	-	-	4	-	-	-	-	137 500
Eaton County (part)	1 815	25	821	517	316	97	39	-	105 300
Grand Rapids city, Kent County	39 366	4 126	19 381	11 456	2 892	1 211	228	72	91 400
Grand Rapids charter township, Kent County	4 027	27	341	1 278	1 065	703	418	195	166 300
Grandville city, Kent County	4 019	40	1 100	1 974	666	189	50	-	122 200
Grant township, Cheboygan County	254	17	88	70	51	28	-	-	112 000
Grant township, Clare County	582	72	271	142	63	30	-	4	87 700
Grant township, Grand Traverse County	128	20	36	43	16	11	2	-	108 700
Grant township, Huron County	122	19	79	16	6	2	-	-	71 000
Grant township, Iosco County	429	108	197	82	23	13	2	4	75 500
Grant township, Keweenaw County	59	14	23	16	-	-	3	3	95 000
Grant township, Mason County	130	16	63	27	14	-	5	5	91 300
Grant township, Mecosta County	109	14	55	28	10	2	-	-	85 800
Grant city, Newaygo County	183	25	120	22	4	12	-	-	77 700
Grant township, Newaygo County	440	44	197	118	35	37	9	-	95 200
Grant township, Oceana County	393	72	231	56	30	4	-	-	80 100
Grant township, St. Clair County	251	9	62	121	44	15	-	-	125 600
Grass Lake village, Jackson County	255	8	84	103	38	18	4	-	116 100
Grass Lake charter township, Jackson County	983	21	228	322	222	165	23	2	136 100
Grattan township, Kent County	857	17	174	238	203	170	51	4	149 900
Grayling city, Crawford County	419	127	260	19	2	11	-	-	62 400
Grayling township, Crawford County	1 609	165	861	332	109	98	27	17	86 500
Greater Galesburg CDP, Kalamazoo County	459	13	176	233	22	11	-	4	106 200
Green township, Alpena County	179	39	91	35	6	7	1	-	75 200
Green charter township, Mecosta County	583	57	294	171	51	10	-	-	90 400
Greenbush township, Alcona County	488	61	182	92	80	58	15	-	100 400
Greenbush township, Clinton County	461	15	153	193	78	17	3	2	117 600
Greendale township, Midland County	204	53	122	27	2	-	-	-	67 100
Green Lake township, Grand Traverse County	1 320	16	455	467	165	143	74	-	114 300
Greenland township, Ontonagon County	203	155	45	3	-	-	-	-	36 800
Greenleaf township, Sanilac County	86	16	54	10	4	2	-	-	77 500
Green Oak township, Livingston County	4 267	22	241	903	941	1 563	555	42	201 300
Greenville city, Montcalm County	1 722	268	1 005	368	51	26	4	-	80 900
Greenwood township, Clare County	163	56	78	16	10	3	-	-	65 000
Greenwood township, Oceana County	141	22	73	32	12	2	-	-	79 100
Greenwood township, Oscoda County	322	59	141	59	37	23	3	-	86 200
Greenwood township, St. Clair County	149	12	47	48	20	10	10	2	117 600
Greenwood township, Wexford County	43	5	24	7	2	3	2	-	77 500
Greilickville CDP, Leelanau County	478	-	129	156	99	75	19	-	136 100
Grim township, Gladwin County	14	7	7	-	-	-	-	-	45 000
Grosse Ile township, Wayne County	3 409	9	46	258	665	1 197	820	414	248 800
Grosse Ile CDP, Wayne County	3 409	9	46	258	665	1 197	820	414	248 800
Grosse Pointe city, Wayne County	1 713	7	27	119	273	498	504	285	288 400
Grosse Pointe township, Wayne County	978	4	8	13	25	43	248	637	597 900
Grosse Pointe Farms city, Wayne County	3 617	-	54	133	440	1 242	798	950	295 100
Grosse Pointe Park city, Wayne County	3 041	24	111	216	273	689	1 131	597	331 200
Grosse Pointe Shores village	1 012	4	10	15	25	45	260	653	594 200
Macomb County (part)	34	-	2	2	-	2	12	16	487 500
Wayne County (part)	978	4	8	13	25	43	248	637	597 900
Grosse Pointe Woods city, Wayne County	6 036	7	156	666	1 404	2 088	1 386	329	233 100
Grout township, Gladwin County	297	62	164	47	15	7	2	-	75 700
Groveland township, Oakland County	1 189	16	50	165	382	441	97	38	197 300
Gunplain township, Allegan County	1 304	67	346	391	223	255	22	-	131 100
Gustin township, Alcona County	127	36	70	15	4	2	-	-	65 200
Gwinn CDP, Marquette County	511	150	321	16	24	-	-	-	62 800
Hadley township, Lapeer County	1 138	10	146	241	375	278	60	28	168 400
Hagar township, Berrien County	976	105	504	258	50	38	9	12	89 300
Haight township, Ontonagon County	36	16	10	8	-	2	-	-	55 000
Hamburg township, Livingston County	6 016	37	201	975	1 687	2 148	882	86	204 200
Hamilton township, Clare County	482	217	181	45	29	8	-	2	54 700
Hamilton township, Gratiot County	86	35	29	17	3	2	-	-	60 000
Hamilton township, Van Buren County	224	25	111	45	18	21	2	2	88 600
Hamlin township, Eaton County	678	10	269	234	129	36	-	-	110 300
Hamlin township, Mason County	868	64	310	239	97	109	30	19	115 300
Hampton township, Bay County	2 116	119	736	741	337	123	42	18	112 100
Hamtramck city, Wayne County	2 806	665	1 744	284	72	23	18	-	71 200
Hancock city, Houghton County	955	289	441	159	42	20	4	-	66 700
Hancock township, Houghton County	80	14	30	13	8	6	9	-	94 300
Handy township, Livingston County	1 455	23	221	625	424	144	18	-	141 700

Table 26. **Home Value: 2000**—Con.

[Data based on a sample (except Tables 65-68). For information on confidentiality protection, coverage, sampling error, and nonsampling error, see Appendix G.
For location of definitions, see "How to Use This Census Report"]

State County Place and County Subdivision	Specified owner-occupied housing units	Value of home							
		Less than $50,000	$50,000 to $99,999	$100,000 to $149,999	$150,000 to $199,999	$200,000 to $299,999	$300,000 to $499,999	$500,000 or more	Median (dollars)
PLACE AND COUNTY SUBDIVISION—Con.									
Hanover village, Jackson County	99	18	59	22	-	-	-	-	73 800
Hanover township, Jackson County	900	72	301	279	117	80	49	2	113 800
Hanover township, Wexford County	240	24	131	72	11	2	-	-	88 300
Harbor Beach city, Huron County	529	151	318	30	24	4	2	-	66 600
Harbor Springs city, Emmet County	423	12	77	120	81	58	15	60	151 600
Haring township, Wexford County	680	76	371	127	67	39	-	-	86 700
Harper Woods city, Wayne County	4 857	89	1 996	2 194	479	93	-	6	108 600
Harrietta village, Wexford County	34	11	21	2	-	-	-	-	56 000
Harris township, Menominee County	197	45	100	35	8	9	-	-	69 800
Harrison city, Clare County	465	106	222	58	53	23	3	-	82 100
Harrison CDP, Macomb County	6 188	49	801	1 816	1 166	1 357	880	119	166 600
Harrison township, Macomb County	6 188	49	801	1 816	1 166	1 357	880	119	166 600
Harrisville city, Alcona County	140	11	80	31	2	11	5	-	79 400
Harrisville township, Alcona County	283	48	127	49	11	23	23	2	89 400
Hart city, Oceana County	415	105	245	35	13	15	2	-	67 000
Hart township, Oceana County	324	55	157	82	10	10	10	-	84 400
Hartford city, Van Buren County	487	182	264	37	4	-	-	-	62 600
Hartford township, Van Buren County	431	66	272	67	17	9	-	-	79 900
Hartland township, Livingston County	2 900	16	80	374	1 021	1 061	301	47	198 300
Hartwick township, Osceola County	83	15	47	14	3	4	-	-	74 200
Harvey CDP, Marquette County	320	36	143	76	39	26	-	-	97 000
Haslett CDP, Ingham County	2 757	23	679	788	560	542	141	24	143 900
Hastings city, Barry County	1 795	35	1 120	461	124	38	17	-	89 500
Hastings charter township, Barry County	570	22	218	221	28	64	8	9	106 900
Hatton township, Clare County	110	18	64	16	6	6	-	-	75 000
Hawes township, Alcona County	295	48	155	39	19	23	9	2	74 500
Hay township, Gladwin County	313	85	130	60	18	18	-	2	74 600
Hayes township, Charlevoix County	349	18	99	116	56	21	9	30	122 800
Hayes township, Clare County	1 196	704	382	64	31	9	6	-	44 500
Hayes township, Otsego County	504	29	240	135	56	34	10	-	97 400
Haynes township, Alcona County	140	25	46	33	11	12	8	5	99 500
Hazel Park city, Oakland County	5 228	534	3 980	533	117	35	16	13	77 000
Hazelton township, Shiawassee County	529	34	244	178	47	20	2	4	98 100
Heath township, Allegan County	572	7	147	188	138	82	10	-	137 500
Hebron township, Cheboygan County	30	2	9	11	4	4	-	-	111 100
Helena township, Antrim County	222	18	65	49	29	26	18	17	131 300
Hematite township, Iron County	73	45	19	7	-	-	2	-	34 800
Hemlock CDP, Saginaw County	387	52	203	67	53	12	-	-	86 800
Henderson township, Wexford County	22	9	7	4	2	-	-	-	56 700
Hendricks township, Mackinac County	30	4	18	6	-	2	-	-	85 700
Henrietta township, Jackson County	974	41	340	344	167	74	8	-	117 000
Hersey village, Osceola County	92	27	49	14	2	-	-	-	65 000
Hersey township, Osceola County	306	59	185	49	9	2	2	-	77 700
Hesperia village	226	51	158	17	-	-	-	-	65 900
Newaygo County (part)	77	17	60	-	-	-	-	-	63 800
Oceana County (part)	149	34	98	17	-	-	-	-	67 300
Hiawatha township, Schoolcraft County	366	36	158	83	42	43	2	2	95 200
Higgins township, Roscommon County	492	142	262	68	20	-	-	-	65 300
Highland township, Oakland County	4 855	4	403	1 259	1 507	1 021	515	146	171 700
Highland township, Osceola County	143	35	74	22	6	4	-	2	72 200
Highland Park city, Wayne County	2 050	1 031	909	82	7	7	-	14	49 800
Hill township, Ogemaw County	505	112	188	124	25	48	8	-	85 300
Hillman village, Montmorency County	137	51	67	10	2	7	-	-	59 700
Hillman township, Montmorency County	446	109	209	50	35	37	4	2	73 000
Hillsdale city, Hillsdale County	1 543	347	910	190	72	16	8	-	71 800
Hillsdale township, Hillsdale County	414	30	139	132	58	47	8	-	116 700
Hinton township, Mecosta County	119	29	56	19	8	7	-	-	74 100
Holland township, Missaukee County	33	12	21	-	-	-	-	-	57 500
Holland city	6 882	142	2 809	2 442	959	356	112	62	107 900
Allegan County (part)	1 425	7	408	585	301	100	24	-	121 400
Ottawa County (part)	5 457	135	2 401	1 857	658	256	88	62	104 000
Holland township, Ottawa County	5 573	50	932	3 124	1 028	381	58	-	127 700
Holly village, Oakland County	1 340	17	355	660	273	35	-	-	117 700
Holly township, Oakland County	2 307	29	499	938	529	277	28	7	130 200
Holmes township, Menominee County	22	5	17	-	-	-	-	-	75 700
Holt CDP, Ingham County	2 539	43	1 135	1 099	205	49	8	-	103 700
Holton township, Muskegon County	393	96	188	91	10	8	-	-	80 400
Home township, Montcalm County	503	91	324	67	11	10	-	-	74 400
Home township, Newaygo County	21	9	10	2	-	-	-	-	57 500
Homer village, Calhoun County	349	82	225	28	8	6	-	-	67 700
Homer township, Calhoun County	531	133	307	65	18	6	-	2	66 800
Homer township, Midland County	1 047	37	603	276	55	53	-	23	89 100
Homestead township, Benzie County	383	41	218	95	28	-	1	-	85 800
Honor village, Benzie County	86	20	51	13	2	-	-	-	70 000
Hope township, Barry County	672	19	276	179	134	55	9	-	108 300
Hope township, Midland County	286	29	145	54	27	27	2	2	86 800
Hopkins village, Allegan County	160	9	111	33	7	-	-	-	87 300
Hopkins township, Allegan County	470	21	204	188	57	-	-	-	102 000
Horton township, Ogemaw County	137	24	70	24	10	9	-	-	83 200
Houghton city, Houghton County	716	82	344	143	106	39	2	-	92 700
Houghton township, Keweenaw County	25	6	6	3	2	6	-	2	106 300
Houghton Lake CDP, Roscommon County	982	213	573	78	69	21	28	-	71 800
Howard township, Cass County	1 784	251	859	451	149	50	24	-	90 400
Howard City village, Montcalm County	255	39	167	42	7	-	-	-	76 100
Howell city, Livingston County	1 581	11	194	651	420	250	43	12	145 200
Howell township, Livingston County	1 380	8	86	447	545	266	28	-	161 200
Hubbard Lake CDP, Alcona County	383	16	116	82	50	77	28	14	137 800

Table 26. **Home Value: 2000**—Con.

[Data based on a sample (except Tables 65-68). For information on confidentiality protection, coverage, sampling error, and nonsampling error, see Appendix G. For location of definitions, see "How to Use This Census Report"]

State County Place and County Subdivision	Specified owner-occupied housing units	Value of home							
		Less than $50,000	$50,000 to $99,999	$100,000 to $149,999	$150,000 to $199,999	$200,000 to $299,999	$300,000 to $499,999	$500,000 or more	Median (dollars)
PLACE AND COUNTY SUBDIVISION—Con.									
Hubbardston village	84	22	54	8	-	-	-	-	71 300
Clinton County (part)	8	-	6	2	-	-	-	-	70 000
Ionia County (part)	76	22	48	6	-	-	-	-	71 300
Hubbell CDP, Houghton County	340	250	80	10	-	-	-	-	37 900
Hudson township, Charlevoix County	71	2	21	23	9	13	1	2	113 600
Hudson city, Lenawee County	654	76	431	115	20	10	2	-	78 100
Hudson township, Lenawee County	284	29	127	91	23	14	-	-	94 800
Hudson township, Mackinac County	47	10	24	7	2	4	-	-	69 400
Hudsonville city, Ottawa County	1 652	7	440	829	271	97	8	-	118 200
Hulbert township, Chippewa County	42	16	20	6	-	-	-	-	72 500
Humboldt township, Marquette County	91	36	49	6	-	-	-	-	55 300
Hume township, Huron County	246	18	123	42	25	26	12	-	90 500
Huntington Woods city, Oakland County	2 225	5	25	122	376	1 083	452	162	245 400
Huron township, Huron County	75	14	36	14	7	2	2	-	80 500
Huron charter township, Wayne County	2 858	50	364	800	590	772	273	9	168 500
Ida township, Monroe County	1 138	11	164	402	333	213	15	-	149 200
Imlay township, Lapeer County	550	4	88	207	139	103	9	-	145 300
Imlay City city, Lapeer County	632	-	210	312	91	7	12	-	112 400
Independence township, Oakland County	8 811	28	418	1 638	2 217	2 677	1 448	385	203 600
Indianfields township, Tuscola County	1 329	186	720	299	88	29	7	-	81 700
Indian River CDP, Cheboygan County	602	38	196	141	96	62	60	9	122 300
Ingallston township, Menominee County	190	31	67	45	20	16	11	-	98 200
Ingersoll township, Midland County	646	45	330	183	59	25	4	-	92 100
Ingham township, Ingham County	443	17	139	188	74	17	5	3	114 400
Inkster city, Wayne County	6 183	1 543	4 210	316	73	18	5	18	68 000
Inland township, Benzie County	210	20	78	88	15	9	-	-	103 000
Interior township, Ontonagon County	69	59	8	2	-	-	-	-	31 000
Inverness township, Cheboygan County	494	26	246	131	47	28	8	8	95 300
Inwood township, Schoolcraft County	110	14	62	16	14	4	-	-	80 900
Ionia city, Ionia County	1 335	201	853	210	65	4	2	-	77 400
Ionia township, Ionia County	578	59	309	100	64	38	3	5	87 300
Iosco township, Livingston County	585	12	17	129	280	132	15	-	170 900
Ira township, St. Clair County	992	-	134	274	219	267	92	6	167 500
Iron Mountain city, Dickinson County	2 276	773	1 057	221	115	80	30	-	62 400
Iron River city, Iron County	551	344	171	31	5	-	-	-	43 100
Iron River township, Iron County	300	171	105	16	5	3	-	-	46 000
Ironwood city, Gogebic County	1 862	1 325	494	17	19	7	-	-	35 500
Ironwood township, Gogebic County	519	205	189	84	27	14	-	-	70 300
Irving township, Barry County	479	20	175	194	65	25	-	-	112 400
Isabella township, Isabella County	399	48	214	99	25	13	-	-	85 300
Ishpeming city, Marquette County	1 763	820	857	71	7	6	2	-	52 100
Ishpeming township, Marquette County	1 001	213	542	188	38	20	-	-	76 300
Ithaca city, Gratiot County	677	125	432	99	17	4	-	-	72 700
Jackson city, Jackson County	7 609	2 289	4 288	667	235	114	13	3	64 300
James township, Saginaw County	592	26	310	188	52	16	-	-	95 100
Jamestown charter township, Ottawa County	927	8	73	312	267	222	45	-	161 800
Jasper township, Midland County	146	38	80	24	2	-	-	2	70 600
Jefferson township, Cass County	404	34	195	110	36	10	11	8	90 000
Jefferson township, Hillsdale County	559	56	315	133	46	9	-	-	86 400
Jenison CDP, Ottawa County	4 958	48	640	3 433	669	146	7	15	125 700
Jerome township, Midland County	1 221	141	577	307	107	61	20	8	92 700
Johnstown township, Barry County	775	51	223	295	125	66	15	-	115 500
Jonesfield township, Saginaw County	478	95	257	100	19	7	-	-	75 100
Jonesville village, Hillsdale County	593	78	382	92	38	3	-	-	80 300
Jordan township, Antrim County	88	8	48	30	2	-	-	-	86 300
Joyfield township, Benzie County	111	18	51	29	10	3	-	-	91 600
Juniata township, Tuscola County	290	28	153	78	21	8	2	-	91 600
Kalamazoo city, Kalamazoo County	12 241	2 166	5 832	2 703	902	423	170	45	83 000
Kalamazoo township, Kalamazoo County	5 339	569	3 255	1 264	184	56	11	-	84 700
Kalamo township, Eaton County	221	23	89	77	23	7	2	-	99 500
Kaleva village, Manistee County	134	57	75	2	-	-	-	-	52 900
Kalkaska village, Kalkaska County	401	90	258	48	5	-	-	-	72 700
Kalkaska township, Kalkaska County	980	126	531	251	36	36	-	-	83 700
Kasson township, Leelanau County	224	9	77	74	35	20	6	3	116 700
Kawkawlin township, Bay County	1 206	106	514	356	121	90	19	-	98 300
Kearney township, Antrim County	353	30	174	63	53	27	6	-	90 200
Keego Harbor city, Oakland County	661	27	227	217	72	83	29	6	117 200
Keeler township, Van Buren County	511	54	286	98	24	38	6	5	85 900
Keene township, Ionia County	220	11	68	103	31	7	-	-	116 500
Kenockee township, St. Clair County	395	14	123	85	139	34	-	-	139 300
Kent City village, Kent County	180	13	119	42	6	-	-	-	81 700
Kentwood city, Kent County	9 318	97	2 646	4 364	1 371	771	50	19	120 600
Kimball township, St. Clair County	1 934	54	908	602	208	145	17	-	100 500
Kinde village, Huron County	147	84	63	-	-	-	-	-	46 800
Kinderhook township, Branch County	390	31	101	63	55	101	21	18	150 000
Kingsford city, Dickinson County	1 622	534	809	178	64	14	23	-	59 200
Kingsley village, Grand Traverse County	219	23	86	75	32	3	-	-	100 300
Kingston village, Tuscola County	99	25	49	15	10	-	-	-	75 200
Kingston township, Tuscola County	239	52	117	49	16	3	2	-	78 800
Kinross charter township, Chippewa County	415	108	253	50	4	-	-	-	72 600
K. I. Sawyer AFB CDP, Marquette County	-	-	-	-	-	-	-	-	-
Klacking township, Ogemaw County	84	11	53	17	3	-	-	-	76 200
Kochville township, Saginaw County	530	41	220	176	60	28	5	-	101 000
Koehler township, Cheboygan County	217	12	94	42	31	23	12	3	101 800
Koylton township, Tuscola County	212	16	101	67	28	-	-	-	95 900
Krakow township, Presque Isle County	223	23	62	59	48	29	2	-	122 800
Lafayette township, Gratiot County	100	19	54	21	-	6	-	-	76 000
La Grange township, Cass County	694	153	338	116	34	28	8	17	75 600
Laingsburg city, Shiawassee County	266	19	149	67	23	6	2	-	92 700

Table 26. **Home Value: 2000**—Con.

[Data based on a sample (except Tables 65-68). For information on confidentiality protection, coverage, sampling error, and nonsampling error, see Appendix G. For location of definitions, see "How to Use This Census Report"]

State County Place and County Subdivision	Specified owner-occupied housing units	Value of home							
		Less than $50,000	$50,000 to $99,999	$100,000 to $149,999	$150,000 to $199,999	$200,000 to $299,999	$300,000 to $499,999	$500,000 or more	Median (dollars)
PLACE AND COUNTY SUBDIVISION—Con.									
Laird township, Houghton County	70	21	41	6	-	2	-	-	60 800
Lake township, Benzie County	255	4	27	41	36	79	53	15	230 500
Lake charter township, Berrien County	724	52	174	214	164	80	40	-	122 700
Lake township, Huron County	379	45	144	71	52	55	10	2	100 300
Lake township, Lake County	216	85	75	33	9	8	6	-	69 100
Lake township, Macomb County	34	-	2	2	-	2	12	16	487 500
Lake township, Menominee County	84	24	49	9	-	2	-	-	71 200
Lake township, Missaukee County	585	52	275	134	65	50	9	-	93 900
Lake township, Roscommon County	477	64	157	82	87	58	29	-	108 400
Lake Angelus city, Oakland County	118	-	3	1	8	10	5	91	814 800
Lake Ann village, Benzie County	88	6	27	26	12	17	-	-	129 200
Lake City city, Missaukee County	257	54	150	21	20	8	4	-	72 100
Lake Fenton CDP, Genesee County	1 575	8	90	298	353	476	206	144	207 200
Lakefield township, Luce County	236	21	106	58	28	21	-	2	98 000
Lakefield township, Saginaw County	188	18	101	49	16	4	-	-	90 700
Lake Linden village, Houghton County	298	180	111	4	3	-	-	-	42 400
Lake Michigan Beach CDP, Berrien County	423	73	217	101	-	14	6	12	83 100
Lake Odessa village, Ionia County	495	31	302	114	18	19	4	7	83 400
Lake Orion village, Oakland County	618	6	59	182	152	106	77	36	164 600
Laketon township, Muskegon County	2 142	117	853	746	250	130	27	19	105 500
Laketown township, Allegan County	1 454	7	141	507	326	297	128	48	158 800
Lakeview village, Montcalm County	245	48	158	31	6	2	-	-	68 800
Lakewood Club village, Muskegon County	280	63	179	36	2	-	-	-	70 500
Lambertville CDP, Monroe County	2 858	62	531	1 000	608	544	107	6	142 900
Lamotte township, Sanilac County	160	15	100	29	13	3	-	-	88 800
L'Anse village, Baraga County	567	215	295	35	14	8	-	-	61 000
L'Anse township, Baraga County	891	273	450	104	39	15	10	-	66 800
Lansing city	26 162	5 229	16 426	3 733	565	183	15	11	73 500
Eaton County (part)	623	10	479	134	-	-	-	-	82 100
Ingham County (part)	25 539	5 219	15 947	3 599	565	183	15	11	73 200
Lansing charter township, Ingham County	1 953	214	1 016	636	69	5	6	7	90 800
Lapeer city, Lapeer County	1 285	58	475	497	201	30	15	9	107 900
Lapeer township, Lapeer County	1 182	38	185	458	260	182	59	-	140 300
Larkin charter township, Midland County	1 079	6	225	235	183	248	138	44	173 000
La Salle township, Monroe County	1 401	31	291	470	370	178	61	-	141 800
Lathrup Village city, Oakland County	1 515	-	23	171	793	453	75	-	187 000
Laurium village, Houghton County	606	299	243	46	10	7	-	1	50 600
Lawrence village, Van Buren County	194	36	138	20	-	-	-	-	70 600
Lawrence township, Van Buren County	603	68	343	130	35	20	7	-	82 200
Lawton village, Van Buren County	384	62	197	107	18	-	-	-	84 300
Leavitt township, Oceana County	117	55	41	17	-	4	-	-	52 300
Lebanon township, Clinton County	102	11	60	19	12	-	-	-	88 300
Lee township, Allegan County	429	84	234	61	36	10	-	4	75 400
Lee township, Calhoun County	179	28	101	39	11	-	-	-	79 300
Lee township, Midland County	552	54	342	103	50	-	3	-	82 300
Leelanau township, Leelanau County	498	30	81	88	92	68	69	70	178 100
Leighton township, Allegan County	769	-	292	222	130	80	25	20	113 400
Leland township, Leelanau County	554	6	63	101	75	127	76	106	223 200
Lennon village	147	12	80	47	8	-	-	-	92 600
Genesee County (part)	23	-	17	6	-	-	-	-	89 000
Shiawassee County (part)	124	12	63	41	8	-	-	-	93 500
Lenox township, Macomb County	1 071	27	335	341	201	127	31	9	126 100
Leonard village, Oakland County	108	-	40	36	27	-	3	2	118 400
Leoni township, Jackson County	3 561	304	1 725	992	395	114	31	-	95 900
Leonidas township, St. Joseph County	189	37	106	37	7	2	-	-	78 700
Leroy township, Calhoun County	829	60	295	252	89	98	35	-	110 900
Leroy township, Ingham County	780	13	188	380	150	32	15	2	124 000
Le Roy village, Osceola County	79	20	55	4	-	-	-	-	63 700
Le Roy township, Osceola County	161	22	120	19	-	-	-	-	70 600
Leslie city, Ingham County	472	46	328	79	13	6	-	-	83 000
Leslie township, Ingham County	483	6	121	261	59	32	-	4	122 500
Level Park-Oak Park CDP, Calhoun County	1 129	232	541	288	56	12	-	-	81 200
Lewiston CDP, Montmorency County	389	70	188	43	30	34	24	-	80 100
Lexington village, Sanilac County	239	14	98	74	42	9	2	-	104 400
Lexington township, Sanilac County	853	33	300	235	191	56	38	-	121 400
Liberty township, Jackson County	659	21	170	207	137	82	32	10	137 500
Liberty township, Wexford County	91	10	68	11	2	-	-	-	78 800
Lilley township, Newaygo County	167	47	72	26	9	9	4	-	69 800
Lima township, Washtenaw County	647	-	29	145	208	170	80	15	187 900
Limestone township, Alger County	44	12	22	8	-	2	-	-	62 200
Lincoln village, Alcona County	121	34	68	14	2	3	-	-	63 800
Lincoln township, Arenac County	167	40	74	45	2	2	-	4	76 800
Lincoln charter township, Berrien County	3 593	51	723	1 512	669	385	191	62	133 400
Lincoln township, Clare County	485	114	233	94	34	10	-	-	81 500
Lincoln township, Huron County	193	65	102	19	5	2	-	-	61 100
Lincoln township, Isabella County	300	27	140	97	29	2	5	-	96 300
Lincoln township, Midland County	445	53	185	117	49	37	4	-	97 300
Lincoln township, Newaygo County	205	47	107	39	10	2	-	-	80 200
Lincoln township, Osceola County	215	58	113	34	6	2	2	-	68 200
Lincoln Park city, Wayne County	12 309	748	9 021	2 300	173	48	9	10	84 100
Linden city, Genesee County	781	5	167	352	179	57	14	7	129 400
Litchfield city, Hillsdale County	317	55	198	49	13	2	-	-	75 500
Litchfield township, Hillsdale County	135	26	60	30	13	6	-	-	85 900
Littlefield township, Emmet County	587	6	357	128	50	25	21	-	90 700
Little Traverse township, Emmet County	556	21	99	121	145	102	39	29	163 800
Livingston township, Otsego County	536	-	165	202	108	45	14	2	122 000
Livonia city, Wayne County	32 528	118	2 270	10 816	10 647	7 321	1 318	38	161 800

Table 26. **Home Value: 2000**—Con.

[Data based on a sample (except Tables 65-68). For information on confidentiality protection, coverage, sampling error, and nonsampling error, see Appendix G. For location of definitions, see "How to Use This Census Report"]

State County Place and County Subdivision	Specified owner-occupied housing units	Value of home							
		Less than $50,000	$50,000 to $99,999	$100,000 to $149,999	$150,000 to $199,999	$200,000 to $299,999	$300,000 to $499,999	$500,000 or more	Median (dollars)
PLACE AND COUNTY SUBDIVISION—Con.									
Locke township, Ingham County	253	9	77	65	55	39	6	2	135 400
Lockport township, St. Joseph County	924	96	456	266	70	14	22	-	93 700
Lodi township, Washtenaw County	1 264	-	79	69	189	520	246	161	255 900
Logan township, Mason County	45	6	26	6	2	5	-	-	86 500
Logan township, Ogemaw County	79	21	33	19	-	2	4	-	69 400
London township, Monroe County	613	21	147	251	144	46	-	4	124 600
Long Lake township, Grand Traverse County	1 944	17	425	743	361	202	122	74	132 500
Long Rapids township, Alpena County	151	44	78	15	8	6	-	-	67 400
Lost Lake Woods CDP, Alcona County	171	4	90	37	14	24	2	-	87 900
Loud township, Montmorency County	46	10	30	6	-	-	-	-	72 200
Lovells township, Crawford County	175	48	78	29	6	12	2	-	75 800
Lowell city, Kent County	814	34	400	274	73	24	-	9	98 500
Lowell township, Kent County	946	43	225	332	173	146	27	-	119 600
Ludington city, Mason County	2 043	377	1 181	292	84	83	19	7	73 000
Luna Pier city, Monroe County	396	32	169	103	35	43	14	-	99 300
Luther village, Lake County	82	63	19	-	-	-	-	-	35 000
Lyndon township, Washtenaw County	570	6	25	144	227	138	26	4	176 000
Lynn township, St. Clair County	132	6	32	50	33	9	2	-	130 400
Lyon township, Oakland County	2 541	7	89	331	711	902	428	73	211 700
Lyon township, Roscommon County	555	70	282	105	28	35	29	6	86 400
Lyons village, Ionia County	178	26	130	22	-	-	-	-	74 100
Lyons township, Ionia County	713	82	411	167	43	10	-	-	84 000
McBain city, Missaukee County	155	32	105	18	-	-	-	-	69 500
McBride village, Montcalm County	61	31	30	-	-	-	-	-	49 500
Mackinac Island city, Mackinac County	108	3	14	33	7	14	21	16	170 000
Mackinaw township, Cheboygan County	163	5	55	49	13	23	15	3	119 200
Mackinaw City village	254	15	86	65	39	40	7	2	119 100
Cheboygan County (part)	84	5	26	34	10	9	-	-	113 800
Emmet County (part)	170	10	60	31	29	31	7	2	126 500
McKinley township, Emmet County	210	40	139	29	2	-	-	-	68 200
McKinley township, Huron County	129	11	68	31	7	8	4	-	90 900
McMillan township, Luce County	702	322	310	65	3	-	2	-	53 300
McMillan township, Ontonagon County	102	68	26	6	-	1	1	-	37 500
Macomb township, Macomb County	13 622	31	270	1 523	4 452	6 638	674	34	205 900
Macon township, Lenawee County	268	2	72	100	66	22	6	-	132 100
Madison charter township, Lenawee County	1 347	86	613	478	98	54	18	-	98 900
Madison Heights city, Oakland County	8 564	206	2 974	4 624	673	69	18	-	110 600
Mancelona village, Antrim County	346	120	207	17	-	2	-	-	59 500
Mancelona township, Antrim County	663	198	359	75	20	11	-	-	63 800
Manchester village, Washtenaw County	483	5	56	212	149	61	-	-	140 900
Manchester township, Washtenaw County	886	5	99	356	259	144	12	11	147 600
Manistee city, Manistee County	1 687	487	859	204	78	44	11	4	66 500
Manistee township, Manistee County	764	123	357	171	51	48	12	2	86 500
Manistique city, Schoolcraft County	898	501	342	32	21	2	-	-	46 500
Manistique township, Schoolcraft County	177	36	71	26	26	16	2	-	84 800
Manitou Beach-Devils Lake CDP, Lenawee County	660	22	174	149	81	151	44	39	145 000
Manlius township, Allegan County	517	9	105	188	116	93	4	2	140 200
Mansfield township, Iron County	46	16	23	7	-	-	-	-	60 000
Manton city, Wexford County	255	99	130	21	5	-	-	-	60 300
Maple Forest township, Crawford County	76	18	25	21	9	3	-	-	93 800
Maple Grove township, Barry County	206	13	102	62	27	2	-	-	95 600
Maple Grove township, Manistee County	237	75	133	17	10	2	-	-	59 700
Maple Grove township, Saginaw County	604	32	231	215	94	30	-	2	108 100
Maple Rapids village, Clinton County	177	35	112	23	7	-	-	-	77 400
Maple Ridge township, Alpena County	323	54	206	44	17	2	-	-	78 200
Maple Ridge township, Delta County	105	48	47	8	2	-	-	-	52 800
Maple River township, Emmet County	138	7	54	60	8	7	2	-	105 300
Maple Valley township, Montcalm County	426	50	282	79	10	5	-	-	79 800
Maple Valley township, Sanilac County	168	15	57	60	22	12	2	-	110 300
Marathon township, Lapeer County	952	57	348	358	125	52	12	-	108 300
Marcellus village, Cass County	319	83	220	16	-	-	-	-	64 400
Marcellus township, Cass County	572	112	322	79	30	29	-	-	73 700
Marengo township, Calhoun County	454	14	172	191	51	26	-	-	110 000
Marenisco township, Gogebic County	167	74	43	9	15	19	7	-	55 900
Marilla township, Manistee County	51	9	35	2	-	-	5	-	72 100
Marine City city, St. Clair County	1 231	53	490	552	85	51	-	-	105 200
Marion township, Charlevoix County	282	8	96	99	42	20	15	2	117 500
Marion township, Livingston County	1 729	15	39	327	656	538	146	8	186 600
Marion village, Osceola County	188	71	99	13	5	-	-	-	55 200
Marion township, Osceola County	271	92	134	33	10	2	-	-	58 200
Marion township, Saginaw County	110	15	50	32	6	7	-	-	87 900
Marion township, Sanilac County	353	74	179	76	12	8	2	2	75 500
Markey township, Roscommon County	871	80	543	123	61	40	24	-	80 000
Marlette city, Sanilac County	405	55	242	84	21	3	-	-	83 400
Marlette township, Sanilac County	383	25	182	127	33	9	7	-	94 500
Marquette township, Mackinac County	118	23	60	13	10	10	-	2	69 600
Marquette city, Marquette County	3 502	277	2 029	750	257	161	28	-	86 400
Marquette township, Marquette County	862	38	412	224	40	109	39	-	97 400
Marshall city, Calhoun County	1 866	165	744	558	260	134	5	-	102 200
Marshall township, Calhoun County	703	17	197	206	152	100	24	7	137 100
Martin village, Allegan County	109	5	67	31	6	-	-	-	90 300
Martin township, Allegan County	495	43	200	165	62	10	10	5	101 100
Martiny township, Mecosta County	304	46	127	83	32	14	2	-	92 800
Marysville city, St. Clair County	2 671	25	539	1 348	534	160	65	-	129 700
Mason township, Arenac County	130	60	68	2	-	-	-	-	51 900
Mason township, Cass County	437	32	201	116	51	30	7	-	98 300
Mason city, Ingham County	1 412	42	491	594	216	46	23	-	113 300
Masonville township, Delta County	410	76	165	110	40	19	-	-	85 000

Table 26. **Home Value: 2000**—Con.

[Data based on a sample (except Tables 65-68). For information on confidentiality protection, coverage, sampling error, and nonsampling error, see Appendix G. For location of definitions, see "How to Use This Census Report"]

State County Place and County Subdivision	Specified owner-occupied housing units	Value of home							
		Less than $50,000	$50,000 to $99,999	$100,000 to $149,999	$150,000 to $199,999	$200,000 to $299,999	$300,000 to $499,999	$500,000 or more	Median (dollars)
PLACE AND COUNTY SUBDIVISION—Con.									
Mastodon township, Iron County	171	76	52	26	9	8	-	-	62 100
Matchwood township, Ontonagon County	10	10	-	-	-	-	-	-	20 000
Mathias township, Alger County	104	52	39	13	-	-	-	-	50 000
Mattawan village, Van Buren County	370	15	199	140	5	11	-	-	95 700
Matteson township, Branch County	265	31	148	46	18	14	6	2	86 600
Maybee village, Monroe County	114	2	33	58	18	3	-	-	115 700
Mayfield township, Grand Traverse County	117	8	57	28	13	9	2	-	93 500
Mayfield township, Lapeer County	1 772	28	274	810	443	207	10	-	137 800
Mayville village, Tuscola County	241	31	144	48	16	-	2	-	79 600
Meade township, Huron County	164	47	73	37	5	2	-	-	65 800
Meade township, Mason County	27	3	17	7	-	-	-	-	82 800
Mecosta village, Mecosta County	88	22	59	4	3	-	-	-	59 600
Mecosta township, Mecosta County	358	49	186	81	17	21	4	-	84 200
Medina township, Lenawee County	201	31	106	44	8	10	-	2	82 600
Mellen township, Menominee County	201	46	103	41	11	-	-	-	82 100
Melrose township, Charlevoix County	268	12	120	65	34	5	13	19	101 600
Melvin village, Sanilac County	41	10	24	5	2	-	-	-	72 500
Melvindale city, Wayne County	2 892	324	2 118	430	8	-	12	-	78 500
Memphis city	264	14	68	128	36	16	2	-	119 200
Macomb County (part)	182	12	58	85	17	10	-	-	111 700
St. Clair County (part)	82	2	10	43	19	6	2	-	134 800
Mendon village, St. Joseph County	250	32	159	47	12	-	-	-	80 200
Mendon township, St. Joseph County	616	61	355	149	39	12	-	-	87 200
Menominee city, Menominee County	2 514	1 045	1 125	229	72	43	-	-	56 300
Menominee township, Menominee County	861	153	373	232	66	31	6	-	87 600
Mentor township, Cheboygan County	182	21	84	51	13	13	-	-	91 300
Mentor township, Oscoda County	381	118	207	32	11	13	-	-	63 300
Meridian charter township, Ingham County	9 116	96	1 185	2 351	2 611	1 821	844	208	165 600
Merrill township, Newaygo County	144	46	76	18	4	-	-	-	70 300
Merrill village, Saginaw County	237	71	122	35	7	2	-	-	64 000
Merritt township, Bay County	367	43	180	118	13	8	5	-	89 600
Mesick village, Wexford County	87	41	39	5	2	-	-	-	52 800
Metamora village, Lapeer County	149	4	28	47	66	2	2	-	144 900
Metamora township, Lapeer County	886	42	91	204	190	266	89	4	176 400
Metz township, Presque Isle County	55	14	27	10	4	-	-	-	70 600
Meyer township, Menominee County	205	118	74	7	6	-	-	-	46 200
Michiana village, Berrien County	87	-	4	13	15	22	19	14	231 900
Michigamme CDP, Marquette County	120	62	31	14	4	2	7	-	49 000
Michigamme township, Marquette County	142	72	31	22	4	4	9	-	49 600
Michigan Center CDP, Jackson County	1 499	93	810	444	127	17	8	-	94 000
Middle Branch township, Osceola County	104	32	45	18	7	2	-	-	62 300
Middlebury township, Shiawassee County	346	12	177	100	40	17	-	-	97 000
Middletown CDP, Shiawassee County	295	87	179	25	4	-	-	-	67 600
Middleville village, Barry County	565	15	350	157	30	13	-	-	92 900
Midland city	10 580	422	4 020	2 637	1 663	1 258	530	50	114 400
Bay County (part)	-	-	-	-	-	-	-	-	-
Midland County (part)	10 580	422	4 020	2 637	1 663	1 258	530	50	114 400
Midland township, Midland County	630	32	323	200	40	35	-	-	93 900
Mikado township, Alcona County	199	30	144	17	-	5	3	-	72 000
Milan township, Monroe County	411	15	86	149	119	40	-	2	137 100
Milan city	1 137	40	233	585	211	67	-	1	125 500
Monroe County (part)	304	15	97	100	54	37	-	1	125 000
Washtenaw County (part)	833	25	136	485	157	30	-	-	125 700
Milford village, Oakland County	1 742	13	169	627	367	390	165	11	157 300
Milford township, Oakland County	3 888	13	223	841	627	1 301	646	237	218 200
Millbrook township, Mecosta County	121	24	79	14	4	-	-	-	74 800
Millen township, Alcona County	79	30	36	8	5	-	-	-	54 300
Millersburg village, Presque Isle County	49	27	15	4	-	-	-	3	38 800
Millington village, Tuscola County	269	40	187	35	3	4	-	-	76 300
Millington township, Tuscola County	1 037	56	515	331	86	44	5	-	96 700
Mills township, Midland County	242	25	129	61	18	9	-	-	85 400
Mills township, Ogemaw County	1 120	563	387	113	46	6	-	5	49 800
Milton township, Antrim County	641	12	131	135	72	104	109	78	177 700
Milton township, Cass County	706	65	256	233	72	48	28	4	106 500
Minden township, Sanilac County	118	38	63	10	-	7	-	-	62 400
Minden City village, Sanilac County	66	27	39	-	-	-	-	-	54 000
Mineral Hills village, Iron County	58	45	11	-	2	-	-	-	35 800
Mio CDP, Oscoda County	490	166	284	22	13	5	-	-	59 900
Mitchell township, Alcona County	77	25	37	4	5	2	4	-	70 400
Moffatt township, Arenac County	272	35	126	68	28	6	7	2	91 700
Moltke township, Presque Isle County	47	11	31	5	-	-	-	-	63 900
Monitor township, Bay County	2 961	106	1 028	1 014	543	217	43	10	115 800
Monroe city, Monroe County	4 971	191	1 438	2 253	682	277	124	6	115 500
Monroe charter township, Monroe County	2 719	84	775	791	396	452	186	35	129 000
Monroe township, Newaygo County	36	12	12	8	4	-	-	-	85 000
Montague city, Muskegon County	653	37	367	155	55	33	6	-	89 100
Montague township, Muskegon County	346	19	188	100	17	14	6	2	93 300
Montcalm township, Montcalm County	614	39	355	166	40	14	-	-	92 600
Monterey township, Allegan County	326	11	140	103	51	18	3	-	106 700
Montgomery village, Hillsdale County	83	34	45	2	-	2	-	-	54 700
Montmorency township, Montmorency County	358	41	135	95	38	38	8	3	101 400
Montrose city, Genesee County	414	40	294	65	11	-	-	4	80 300
Montrose township, Genesee County	1 336	71	758	415	67	14	11	-	93 100
Moore township, Sanilac County	216	41	131	25	10	4	5	-	79 700
Moorland township, Muskegon County	249	18	137	69	15	8	2	-	91 800
Moran township, Mackinac County	259	27	78	83	25	33	11	2	112 800
Morenci city, Lenawee County	609	89	385	104	28	1	2	-	77 800

Table 26. **Home Value: 2000**—Con.

[Data based on a sample (except Tables 65-68). For information on confidentiality protection, coverage, sampling error, and nonsampling error, see Appendix G. For location of definitions, see "How to Use This Census Report"]

State County Place and County Subdivision	Specified owner-occupied housing units	Value of home							
		Less than $50,000	$50,000 to $99,999	$100,000 to $149,999	$150,000 to $199,999	$200,000 to $299,999	$300,000 to $499,999	$500,000 or more	Median (dollars)
PLACE AND COUNTY SUBDIVISION—Con.									
Morley village, Mecosta County	107	47	52	6	2	-	-	-	55 000
Morrice village, Shiawassee County	192	13	113	62	2	2	-	-	85 000
Morton township, Mecosta County	1 220	44	332	326	272	209	31	6	136 900
Moscow township, Hillsdale County	219	20	129	52	2	16	-	-	87 500
Mottville township, St. Joseph County	359	49	199	63	36	7	2	3	83 300
Mount Clemens city, Macomb County	3 748	274	1 605	1 407	331	100	25	6	99 900
Mount Forest township, Bay County	185	27	105	40	13	-	-	-	82 000
Mount Haley township, Midland County	321	37	180	78	24	2	-	-	86 300
Mount Morris city, Genesee County	817	144	645	28	-	-	-	-	67 000
Mount Morris township, Genesee County	5 747	2 037	2 239	1 114	258	82	9	8	68 800
Mount Pleasant city, Isabella County	2 609	171	1 267	686	346	126	13	-	95 500
Mueller township, Schoolcraft County	42	13	16	7	2	2	2	-	70 000
Muir village, Ionia County	140	27	91	18	2	2	-	-	74 200
Mullett township, Cheboygan County	304	20	149	35	32	36	19	13	95 000
Mulliken village, Eaton County	157	9	109	35	2	2	-	-	84 700
Mundy township, Genesee County	3 558	72	840	1 696	705	225	14	6	122 100
Munising city, Alger County	643	170	329	78	28	8	24	6	66 500
Munising township, Alger County	492	85	234	125	38	10	-	-	84 100
Munro township, Cheboygan County	156	9	49	42	20	32	4	-	119 200
Muskegon city, Muskegon County	7 536	2 710	4 073	477	146	111	13	6	59 800
Muskegon township, Muskegon County	4 279	459	2 762	880	156	22	-	-	81 700
Muskegon Heights city, Muskegon County	2 320	1 469	725	89	9	-	21	7	42 400
Mussey township, St. Clair County	716	47	211	291	145	22	-	-	114 800
Nadeau township, Menominee County	187	97	80	8	2	-	-	-	48 600
Nahma township, Delta County	143	62	34	22	20	2	3	-	57 300
Napoleon CDP, Jackson County	202	16	132	37	7	10	-	-	90 600
Napoleon township, Jackson County	1 689	63	537	536	330	200	23	-	120 800
Nashville village, Barry County	386	74	277	27	6	2	-	-	72 300
Negaunee city, Marquette County	1 149	376	633	98	29	13	-	-	61 300
Negaunee township, Marquette County	690	60	371	189	56	14	-	-	91 000
Nelson township, Kent County	632	23	268	209	94	38	-	-	105 700
Nester township, Roscommon County	53	4	33	7	2	7	-	-	85 900
Newark township, Gratiot County	157	19	89	36	13	-	-	-	90 800
Newaygo city, Newaygo County	340	66	221	38	4	10	1	-	74 500
New Baltimore city, Macomb County	1 910	10	217	557	480	533	94	19	165 800
Newberg township, Cass County	305	41	179	67	13	5	-	-	77 100
Newberry village, Luce County	459	207	214	33	3	-	2	-	53 900
New Buffalo city, Berrien County	633	42	265	174	51	43	35	23	103 000
New Buffalo township, Berrien County	760	11	163	149	145	103	98	91	169 500
New Era village, Oceana County	130	14	79	29	8	-	-	-	84 400
Newfield township, Oceana County	429	61	240	76	46	6	-	-	78 800
New Haven township, Gratiot County	140	17	71	41	8	-	-	3	87 100
New Haven village, Macomb County	408	16	226	144	18	-	-	4	90 500
New Haven township, Shiawassee County	292	17	128	104	35	6	2	-	100 500
Newkirk township, Lake County	117	76	38	-	3	-	-	-	39 300
New Lothrop village, Shiawassee County	160	13	79	43	7	12	2	4	96 000
Newton township, Calhoun County	523	14	111	175	101	121	-	1	141 600
Newton township, Mackinac County	60	20	37	3	-	-	-	-	56 700
Niles city	2 840	661	1 719	313	112	12	17	6	69 600
Berrien County (part)	2 840	661	1 719	313	112	12	17	6	69 600
Cass County (part)	-	-	-	-	-	-	-	-	-
Niles township, Berrien County	3 679	537	2 022	728	220	121	51	-	80 000
Noble township, Branch County	56	10	33	11	-	2	-	-	75 000
Norman township, Manistee County	281	101	143	28	2	7	-	-	64 100
North Adams village, Hillsdale County	145	37	108	-	-	-	-	-	64 300
North Allis township, Presque Isle County	88	23	33	19	6	7	-	-	78 200
North Branch village, Lapeer County	207	11	119	56	19	2	-	-	92 400
North Branch township, Lapeer County	644	22	217	246	118	41	-	-	116 700
Northfield township, Washtenaw County	1 619	19	125	366	570	416	110	13	171 600
North Muskegon city, Muskegon County	1 192	5	391	326	187	168	103	12	123 300
North Plains township, Ionia County	184	43	92	38	9	2	-	-	78 300
Northport village, Leelanau County	198	24	49	42	41	24	11	7	136 200
North Shade township, Gratiot County	113	7	62	35	6	3	-	-	84 300
North Star township, Gratiot County	193	42	113	25	10	3	-	-	72 500
Northview CDP, Kent County	3 723	74	1 160	1 618	597	211	21	42	118 200
Northville city	1 944	7	28	168	484	700	419	138	237 000
Oakland County (part)	1 099	7	18	131	321	362	189	71	216 500
Wayne County (part)	845	-	10	37	163	338	230	67	263 700
Northville township, Wayne County	5 442	50	287	597	457	1 709	1 940	402	282 500
Norton Shores city, Muskegon County	6 438	472	2 490	1 803	732	614	268	59	106 100
Norvell township, Jackson County	666	28	195	215	112	89	23	4	124 600
Norway city, Dickinson County	846	367	374	74	22	9	-	-	53 800
Norway township, Dickinson County	378	115	106	105	35	16	1	-	88 000
Norwich township, Missaukee County	67	20	30	11	2	2	2	-	77 000
Norwich township, Newaygo County	49	13	20	6	10	-	-	-	84 200
Norwood township, Charlevoix County	160	7	37	46	12	31	17	10	135 300
Nottawa township, Isabella County	513	38	248	147	50	30	-	-	95 000
Nottawa township, St. Joseph County	789	95	350	111	133	61	36	3	88 700
Novesta township, Tuscola County	214	48	115	29	19	-	3	-	75 200
Novi city, Oakland County	10 973	62	405	1 478	2 064	3 796	2 478	690	236 300
Novi township, Oakland County	64	-	-	-	-	27	37	-	318 500
Nunda township, Cheboygan County	176	39	88	32	15	-	2	-	76 000
Oakfield township, Kent County	1 110	55	278	389	227	140	21	-	128 100
Oakland charter township, Oakland County	3 733	-	28	148	382	1 199	1 087	889	315 700
Oakley village, Saginaw County	68	24	42	2	-	-	-	-	62 100
Oak Park city, Oakland County	8 035	214	2 345	4 258	1 034	155	29	-	114 400
Oceola township, Livingston County	1 952	9	54	309	763	706	111	-	189 200
Ocqueoc township, Presque Isle County	152	15	64	36	13	17	7	-	89 500

Table 26. **Home Value: 2000**—Con.

[Data based on a sample (except Tables 65-68). For information on confidentiality protection, coverage, sampling error, and nonsampling error, see Appendix G. For location of definitions, see "How to Use This Census Report"]

State County Place and County Subdivision	Specified owner-occupied housing units	Value of home							
		Less than $50,000	$50,000 to $99,999	$100,000 to $149,999	$150,000 to $199,999	$200,000 to $299,999	$300,000 to $499,999	$500,000 or more	Median (dollars)
PLACE AND COUNTY SUBDIVISION—Con.									
Odessa township, Ionia County	851	85	401	236	52	56	9	12	93 300
Ogden township, Lenawee County	218	13	93	83	21	8	-	-	101 500
Ogemaw township, Ogemaw County	236	29	122	53	24	8	-	-	79 300
Okemos CDP, Ingham County	5 313	26	255	1 398	1 743	1 199	581	111	176 000
Olive township, Clinton County	501	4	103	262	67	65	-	-	124 100
Olive township, Ottawa County	601	8	128	237	157	48	15	8	138 400
Oliver township, Huron County	375	105	226	25	13	2	2	2	67 900
Oliver township, Kalkaska County	42	13	27	2	-	-	-	-	74 300
Olivet city, Eaton County	178	14	108	42	14	-	-	-	87 400
Omer city, Arenac County	99	32	57	8	2	-	-	-	65 000
Onaway city, Presque Isle County	235	132	99	4	-	-	-	-	46 000
Oneida charter township, Eaton County	962	7	200	408	253	81	13	-	135 600
Onekama village, Manistee County	152	37	67	29	9	9	1	-	82 700
Onekama township, Manistee County	380	52	126	76	36	40	34	16	107 000
Onondaga township, Ingham County	544	32	178	216	83	35	-	-	110 200
Onota township, Alger County	92	7	34	18	17	13	3	-	117 900
Onsted village, Lenawee County	172	2	66	77	27	-	-	-	115 000
Ontonagon village, Ontonagon County	540	341	172	23	4	-	-	-	42 400
Ontonagon township, Ontonagon County	753	401	270	55	25	2	-	-	47 700
Ontwa township, Cass County	1 547	83	658	409	175	143	66	13	103 200
Orange township, Ionia County	158	12	70	48	20	4	2	2	99 000
Orange township, Kalkaska County	177	42	84	37	11	3	-	-	74 500
Orangeville township, Barry County	666	18	257	206	89	39	57	-	112 100
Orchard Lake Village city, Oakland County	714	-	4	23	41	100	156	390	571 700
Oregon township, Lapeer County	1 491	13	284	697	299	171	27	-	130 900
Orient township, Osceola County	110	27	54	24	2	3	-	-	74 300
Orion township, Oakland County	9 104	82	484	1 742	2 369	2 737	1 336	354	197 000
Orleans township, Ionia County	417	55	174	130	33	13	8	4	95 200
Oronoko charter township, Berrien County	1 499	102	528	509	214	114	29	3	111 600
Ortonville village, Oakland County	359	4	29	126	133	63	4	-	155 800
Osceola township, Houghton County	498	273	195	15	5	10	-	-	46 100
Osceola township, Osceola County	135	35	54	35	11	-	-	-	78 100
Oscoda CDP, Iosco County	291	63	184	39	-	5	-	-	69 900
Oscoda township, Iosco County	2 118	355	1 150	378	105	130	-	-	77 300
Oshtemo township, Kalamazoo County	2 903	61	469	915	780	468	202	8	150 300
Ossineke CDP, Alpena County	259	37	152	37	16	8	5	4	74 100
Ossineke township, Alpena County	230	45	115	50	16	4	-	-	73 600
Otisco township, Ionia County	365	20	174	106	42	18	5	-	97 800
Otisville village, Genesee County	204	19	124	48	11	2	-	-	79 300
Otsego city, Allegan County	1 002	96	580	260	44	14	-	8	88 200
Otsego township, Allegan County	928	35	308	445	74	54	12	-	112 500
Otsego Lake township, Otsego County	761	24	195	256	137	119	26	4	134 900
Otter Lake village	98	12	60	13	10	3	-	-	79 300
Genesee County (part)	6	-	-	-	6	-	-	-	187 500
Lapeer County (part)	92	12	60	13	4	3	-	-	77 100
Otto township, Oceana County	82	10	49	16	4	-	3	-	87 000
Overisel township, Allegan County	522	12	105	241	123	33	8	-	129 800
Ovid township, Branch County	648	47	228	133	88	85	51	16	114 400
Ovid village	374	50	258	62	4	-	-	-	80 300
Clinton County (part)	372	48	258	62	4	-	-	-	80 400
Shiawassee County (part)	2	2	-	-	-	-	-	-	27 500
Ovid township, Clinton County	710	75	384	184	51	16	-	-	88 700
Owendale village, Huron County	65	36	29	-	-	-	-	-	46 100
Owosso city, Shiawassee County	3 764	411	2 484	672	146	51	-	-	81 700
Owosso township, Shiawassee County	989	41	344	349	189	51	15	-	112 900
Oxford village, Oakland County	865	16	80	242	246	196	72	13	165 200
Oxford charter township, Oakland County	3 736	33	273	908	1 124	1 020	297	81	178 400
Palmer CDP, Marquette County	138	111	27	-	-	-	-	-	38 200
Palmyra township, Lenawee County	508	31	187	202	68	17	-	3	106 600
Paradise township, Grand Traverse County	666	49	255	283	57	16	-	6	103 800
Parchment city, Kalamazoo County	509	18	326	126	24	7	3	5	90 800
Paris township, Huron County	62	15	36	8	3	-	-	-	68 300
Park township, Ottawa County	4 888	17	580	1 541	1 104	954	404	288	162 200
Park township, St. Joseph County	687	40	282	221	69	66	9	-	104 000
Parma village, Jackson County	218	36	108	69	5	-	-	-	85 500
Parma township, Jackson County	463	60	198	157	44	4	-	-	92 000
Pavilion township, Kalamazoo County	1 293	58	357	507	238	123	10	-	119 400
Paw Paw village, Van Buren County	731	57	471	160	36	7	-	-	86 800
Paw Paw township, Van Buren County	1 578	77	741	436	267	39	8	10	98 500
Paw Paw Lake CDP, Berrien County	1 126	166	487	259	89	40	57	28	89 000
Peacock township, Lake County	110	35	47	17	9	2	-	-	80 000
Peaine township, Charlevoix County	59	8	13	16	5	5	10	2	115 200
Pearl Beach CDP, St. Clair County	1 123	20	118	179	311	324	157	14	188 700
Peck village, Sanilac County	164	50	91	19	4	-	-	-	71 300
Pellston village, Emmet County	154	19	107	28	-	-	-	-	71 600
Peninsula township, Grand Traverse County	1 629	12	73	152	306	489	377	220	246 600
Penn township, Cass County	399	70	119	59	43	54	37	17	110 100
Pennfield charter township, Calhoun County	2 352	352	1 043	603	183	158	13	-	91 000
Pentland township, Luce County	324	58	187	61	12	4	-	2	75 000
Pentwater village, Oceana County	331	6	128	82	63	28	18	6	126 200
Pentwater township, Oceana County	508	11	174	128	104	45	36	10	128 600
Pere Marquette charter township, Mason County	577	18	195	148	105	78	25	8	123 300
Perrinton village, Gratiot County	100	43	49	8	-	-	-	-	57 000
Perry city, Shiawassee County	541	32	326	165	14	4	-	-	90 900
Perry township, Shiawassee County	787	26	234	357	137	20	13	-	120 000
Petersburg city, Monroe County	291	21	113	101	39	17	-	-	105 000
Petoskey city, Emmet County	1 203	72	364	359	246	112	37	13	120 700

Table 26. **Home Value: 2000**—Con.

[Data based on a sample (except Tables 65-68). For information on confidentiality protection, coverage, sampling error, and nonsampling error, see Appendix G. For location of definitions, see "How to Use This Census Report"]

State County Place and County Subdivision	Specified owner-occupied housing units	Value of home							
		Less than $50,000	$50,000 to $99,999	$100,000 to $149,999	$150,000 to $199,999	$200,000 to $299,999	$300,000 to $499,999	$500,000 or more	Median (dollars)
PLACE AND COUNTY SUBDIVISION—Con.									
Pewamo village, Ionia County	157	17	88	44	8	-	-	-	87 300
Pickford township, Chippewa County	244	39	141	48	5	8	1	2	80 000
Pierson village, Montcalm County	39	18	21	-	-	-	-	-	51 400
Pierson township, Montcalm County	516	29	181	181	66	38	17	4	109 700
Pigeon village, Huron County	353	62	236	43	7	5	-	-	69 100
Pinckney village, Livingston County	580	-	34	255	242	44	5	-	150 100
Pinconning city, Bay County	357	91	208	50	7	1	-	-	65 100
Pinconning township, Bay County	636	91	338	162	33	8	4	-	81 500
Pine township, Montcalm County	283	32	124	75	26	22	2	2	97 100
Pine Grove township, Van Buren County	492	34	188	166	58	26	12	8	106 000
Pine River township, Gratiot County	499	95	227	113	42	18	4	-	87 600
Pinora township, Lake County	53	14	33	6	-	-	-	-	68 800
Pioneer township, Missaukee County	56	18	29	6	3	-	-	-	62 500
Pipestone township, Berrien County	394	35	210	97	35	13	2	2	89 800
Pittsfield charter township, Washtenaw County	5 595	24	140	713	1 293	2 228	1 085	112	220 700
Pittsford township, Hillsdale County	252	40	153	53	2	4	-	-	80 800
Plainfield township, Iosco County	1 135	225	536	191	142	31	10	-	82 900
Plainfield township, Kent County	7 571	99	1 606	2 980	1 880	813	140	53	135 300
Plainwell city, Allegan County	898	44	430	331	64	23	6	-	97 500
Platte township, Benzie County	40	4	16	10	6	4	-	-	100 000
Pleasanton township, Manistee County	137	19	44	28	20	26	-	-	105 700
Pleasant Plains township, Lake County	347	181	104	36	11	13	2	-	47 900
Pleasant Ridge city, Oakland County	1 025	8	25	152	237	280	267	56	223 800
Pleasantview township, Emmet County	168	-	47	41	29	32	13	6	144 400
Plymouth city, Wayne County	2 446	20	173	553	950	579	134	37	178 700
Plymouth township, Wayne County	7 865	51	350	1 175	2 007	2 102	1 802	378	218 500
Plymouth Township CDP, Wayne County	7 865	51	350	1 175	2 007	2 102	1 802	378	218 500
Pointe Aux Barques township, Huron County	2	-	2	-	-	-	-	-	85 000
Pokagon township, Cass County	500	65	254	134	31	10	3	3	84 200
Polkton township, Ottawa County	425	19	97	152	88	49	13	7	126 900
Pontiac city, Oakland County	11 705	2 305	7 153	1 467	604	125	16	35	74 300
Portage township, Houghton County	563	165	247	94	35	14	2	6	68 500
Portage city, Kalamazoo County	11 480	261	3 575	4 019	2 017	1 164	348	96	120 800
Portage township, Mackinac County	245	44	86	53	31	23	8	-	94 600
Port Austin village, Huron County	238	44	103	57	11	13	7	3	87 100
Port Austin township, Huron County	511	70	205	120	45	35	31	5	95 800
Porter township, Cass County	958	37	275	225	258	100	57	6	130 700
Porter township, Midland County	166	36	92	34	4	-	-	-	76 000
Porter township, Van Buren County	535	10	140	135	164	79	7	-	141 900
Port Hope village, Huron County	96	32	49	7	2	4	-	2	64 300
Port Huron city, St. Clair County	6 653	700	3 908	1 330	368	215	100	32	84 400
Port Huron township, St. Clair County	2 201	154	542	966	328	194	17	-	124 300
Portland city, Ionia County	989	24	418	437	86	16	-	8	104 300
Portland township, Ionia County	572	13	170	196	131	62	-	-	128 900
Port Sanilac village, Sanilac County	208	10	86	67	28	14	2	1	104 800
Port Sheldon township, Ottawa County	1 047	28	78	214	239	324	101	63	192 100
Portsmouth township, Bay County	1 056	56	567	302	106	7	9	9	93 700
Posen village, Presque Isle County	82	26	44	10	-	2	-	-	69 200
Posen township, Presque Isle County	217	55	120	36	2	2	2	-	72 900
Potterville city, Eaton County	364	25	205	116	18	-	-	-	88 100
Powell township, Marquette County	195	58	83	26	4	14	9	1	69 700
Powers village, Menominee County	55	21	31	3	-	-	-	-	55 900
Prairie Ronde township, Kalamazoo County	405	5	63	144	134	52	7	-	146 500
Prairieville township, Barry County	791	40	178	330	88	123	26	6	132 400
Prescott village, Ogemaw County	83	36	40	4	3	-	-	-	52 600
Presque Isle township, Presque Isle County	614	22	190	152	138	84	24	4	130 700
Prudenville CDP, Roscommon County	610	96	280	145	43	46	-	-	79 500
Pulaski township, Jackson County	275	23	108	90	38	14	2	-	103 100
Pulawski township, Presque Isle County	61	15	31	15	-	-	-	-	62 800
Putnam township, Livingston County	1 790	11	123	536	638	375	98	9	164 900
Quincy village, Branch County	370	82	244	34	8	-	-	2	68 600
Quincy township, Branch County	1 022	126	536	211	83	34	24	8	85 400
Quincy township, Houghton County	57	15	26	9	-	5	2	-	75 600
Quinnesec CDP, Dickinson County	363	86	242	22	-	7	6	-	65 400
Raber township, Chippewa County	117	18	52	35	8	2	2	-	83 100
Raisin township, Lenawee County	1 613	96	347	711	352	94	13	-	127 000
Raisinville township, Monroe County	1 283	11	203	527	313	203	20	6	142 700
Ransom township, Hillsdale County	88	32	37	17	2	-	-	-	61 100
Rapid River township, Kalkaska County	136	27	75	34	-	-	-	-	77 500
Ravenna village, Muskegon County	358	25	166	141	19	7	-	-	97 400
Ravenna township, Muskegon County	542	45	256	190	44	7	-	-	95 100
Ray township, Macomb County	836	20	37	156	331	179	108	5	187 000
Reading city, Hillsdale County	290	114	171	-	5	-	-	-	56 700
Reading township, Hillsdale County	390	26	187	101	50	23	3	-	95 900
Readmond township, Emmet County	79	2	21	12	13	4	11	16	158 700
Redding township, Clare County	97	49	48	-	-	-	-	-	49 600
Redford CDP, Wayne County	17 537	345	7 288	8 521	1 158	170	13	42	104 800
Redford township, Wayne County	17 537	345	7 288	8 521	1 158	170	13	42	104 800
Reed City city, Osceola County	491	115	294	74	-	8	-	-	66 500
Reeder township, Missaukee County	114	20	73	19	2	-	-	-	76 300
Reese village, Tuscola County	362	24	138	149	45	6	-	-	104 600
Reno township, Iosco County	87	10	57	14	6	-	-	-	67 800
Republic CDP, Marquette County	188	140	43	3	-	-	-	2	33 400
Republic township, Marquette County	287	181	89	12	3	-	-	2	39 500
Resort township, Emmet County	580	-	44	207	126	142	38	23	160 700
Reynolds township, Montcalm County	626	67	308	209	31	11	-	-	92 200
Rich township, Lapeer County	172	17	60	76	11	6	-	2	105 600
Richfield township, Genesee County	2 015	44	661	884	333	72	17	4	115 500
Richfield township, Roscommon County	1 464	562	681	148	39	27	7	-	57 400

Table 26. **Home Value: 2000**—Con.

[Data based on a sample (except Tables 65-68). For information on confidentiality protection, coverage, sampling error, and nonsampling error, see Appendix G. For location of definitions, see "How to Use This Census Report"]

State County Place and County Subdivision	Specified owner-occupied housing units	Value of home							
		Less than $50,000	$50,000 to $99,999	$100,000 to $149,999	$150,000 to $199,999	$200,000 to $299,999	$300,000 to $499,999	$500,000 or more	Median (dollars)
PLACE AND COUNTY SUBDIVISION—Con.									
Richland village, Kalamazoo County	198	6	72	95	21	4	-	-	111 200
Richland township, Kalamazoo County	1 608	20	277	666	245	159	146	95	137 500
Richland township, Missaukee County	231	26	127	56	16	5	-	1	87 600
Richland township, Montcalm County	467	103	260	95	9	-	-	-	73 400
Richland township, Ogemaw County	206	53	105	27	15	4	-	2	63 200
Richland township, Saginaw County	1 045	77	486	256	171	49	6	-	96 700
Richmond city	1 159	30	186	556	277	110	-	-	135 300
Macomb County (part)	1 159	30	186	556	277	110	-	-	135 300
St. Clair County (part)	-	-	-	-	-	-	-	-	-
Richmond township, Macomb County	710	4	50	97	290	212	48	9	184 400
Richmond township, Marquette County	249	162	81	4	2	-	-	-	43 200
Richmond township, Osceola County	304	22	177	74	26	4	1	-	87 100
Ridgeway township, Lenawee County	384	13	171	139	49	8	4	-	102 300
Riga township, Lenawee County	344	11	107	148	53	20	5	-	113 900
Riley township, Clinton County	331	12	80	127	83	23	4	2	124 800
Riley township, St. Clair County	624	-	51	193	242	112	22	4	162 600
River Rouge city, Wayne County	1 895	1 093	733	48	6	15	-	-	45 500
Riverside township, Missaukee County	104	11	51	39	2	1	-	-	88 200
Riverton township, Mason County	155	24	95	24	6	6	-	-	73 400
Riverview city, Wayne County	3 342	79	754	909	911	603	60	26	144 300
Rives township, Jackson County	822	23	272	322	125	71	9	-	117 700
Robin Glen-Indiantown CDP, Saginaw County	51	12	39	-	-	-	-	-	71 200
Robinson township, Ottawa County	1 269	-	283	578	258	137	7	6	127 000
Rochester city, Oakland County	2 617	22	100	349	530	615	825	176	260 700
Rochester Hills city, Oakland County	18 618	183	589	2 779	3 763	7 302	3 338	664	226 200
Rockford city, Kent County	1 066	-	361	464	174	67	-	-	116 400
Rockland township, Ontonagon County	73	53	20	-	-	-	-	-	30 200
Rock River township, Alger County	167	58	95	9	-	2	-	3	60 600
Rockwood city, Wayne County	860	28	191	470	59	101	11	-	114 500
Rogers township, Presque Isle County	248	25	119	50	28	22	4	-	89 700
Rogers City city, Presque Isle County	1 017	278	599	88	20	26	6	-	65 200
Rolland township, Isabella County	187	42	116	19	6	2	2	-	65 900
Rollin township, Lenawee County	684	54	238	199	82	105	6	-	111 000
Rome township, Lenawee County	276	38	111	93	23	11	-	-	96 900
Romeo village, Macomb County	960	14	102	353	302	142	40	7	151 600
Romulus city, Wayne County	4 810	197	2 423	1 517	508	132	8	25	97 300
Ronald township, Ionia County	224	25	117	73	7	-	-	2	88 200
Roosevelt Park city, Muskegon County	1 040	9	600	350	81	-	-	-	95 500
Roscommon village, Roscommon County	223	68	125	23	7	-	-	-	57 600
Roscommon township, Roscommon County	983	224	546	126	56	19	12	-	74 200
Rose township, Oakland County	1 517	11	162	343	453	452	88	8	172 000
Rose township, Ogemaw County	252	50	151	37	6	3	3	2	69 800
Rosebush village, Isabella County	88	22	58	4	4	-	-	-	64 200
Rose City city, Ogemaw County	104	40	60	4	-	-	-	-	58 600
Rose Lake township, Osceola County	216	33	103	47	17	16	-	-	80 900
Roseville city, Macomb County	14 284	510	7 142	6 037	502	86	7	-	97 800
Ross township, Kalamazoo County	1 496	38	333	423	230	173	180	119	143 200
Rothbury village, Oceana County	70	1	39	20	8	2	-	-	93 800
Roxand township, Eaton County	413	25	218	124	34	6	6	-	89 100
Royal Oak city, Oakland County	18 645	116	1 649	7 412	6 169	2 718	539	42	150 900
Royal Oak charter township, Oakland County	401	78	260	53	10	-	-	-	74 700
Royalton township, Berrien County	1 025	15	156	227	218	241	131	37	172 700
Rubicon township, Huron County	191	44	89	31	11	6	4	6	76 800
Rudyard township, Chippewa County	194	68	97	23	4	2	-	-	59 700
Rush township, Shiawassee County	336	27	125	107	57	15	5	-	106 500
Rust township, Montmorency County	75	19	42	12	2	-	-	-	66 800
Rutland charter township, Barry County	879	8	298	377	85	96	15	-	114 500
Sage township, Gladwin County	483	41	265	139	24	12	-	2	87 900
Saginaw city, Saginaw County	13 945	7 620	5 312	861	82	40	12	18	46 800
Saginaw charter township, Saginaw County	9 942	220	2 650	4 164	1 725	825	329	29	121 800
Saginaw Township North CDP, Saginaw County	5 799	79	1 737	2 431	869	423	249	11	117 800
Saginaw Township South CDP, Saginaw County	3 876	141	844	1 674	808	311	80	18	128 700
Sagola township, Dickinson County	230	102	83	27	13	5	-	-	56 200
St. Charles village, Saginaw County	609	97	369	94	42	7	-	-	76 100
St. Charles township, Saginaw County	840	121	520	127	46	20	6	-	78 500
St. Clair city, St. Clair County	1 566	14	317	584	270	264	88	29	137 100
St. Clair township, St. Clair County	1 526	9	270	451	330	329	127	10	154 300
St. Clair Shores city, Macomb County	21 945	192	4 553	12 540	2 885	1 233	420	122	123 700
St. Helen CDP, Roscommon County	1 089	501	466	87	15	13	7	-	52 400
St. Ignace city, Mackinac County	625	79	334	120	55	33	-	4	86 400
St. Ignace township, Mackinac County	205	40	106	33	12	8	6	-	82 900
St. James township, Charlevoix County	108	-	28	25	20	22	7	6	151 900
St. Johns city, Clinton County	1 801	46	874	557	184	117	23	-	99 500
St. Joseph city, Berrien County	2 189	41	1 054	512	307	159	45	71	100 000
St. Joseph charter township, Berrien County	3 473	97	1 239	1 274	421	341	85	16	113 500
St. Louis city, Gratiot County	814	244	467	73	27	3	-	-	63 100
Salem township, Allegan County	598	11	189	233	92	61	12	-	120 600
Salem township, Washtenaw County	1 166	16	83	106	224	436	248	53	231 800
Saline city, Washtenaw County	2 089	17	180	517	785	536	53	1	169 200
Saline township, Washtenaw County	224	2	12	26	59	91	30	4	211 400
Sanborn township, Alpena County	444	54	271	86	16	8	5	4	77 500
Sand Beach township, Huron County	300	37	118	70	39	28	4	4	97 400
Sand Lake village, Kent County	90	12	70	8	-	-	-	-	72 700
Sands township, Marquette County	469	16	223	166	52	12	-	-	99 400
Sandstone township, Jackson County	815	45	242	318	128	65	17	-	116 400
Sandusky city, Sanilac County	577	75	366	89	25	10	10	2	81 400
Sanford village, Midland County	287	30	123	86	27	17	4	-	97 400
Sanilac township, Sanilac County	529	35	236	134	58	45	20	1	99 000

Table 26. **Home Value: 2000**—Con.

[Data based on a sample (except Tables 65-68). For information on confidentiality protection, coverage, sampling error, and nonsampling error, see Appendix G. For location of definitions, see "How to Use This Census Report"]

State County Place and County Subdivision	Specified owner-occupied housing units	Value of home							
		Less than $50,000	$50,000 to $99,999	$100,000 to $149,999	$150,000 to $199,999	$200,000 to $299,999	$300,000 to $499,999	$500,000 or more	Median (dollars)
PLACE AND COUNTY SUBDIVISION—Con.									
Saranac village, Ionia County	315	15	181	103	12	4	-	-	92 700
Sauble township, Lake County	83	13	40	17	13	-	-	-	83 900
Saugatuck city, Allegan County	300	2	18	63	92	64	39	22	184 400
Saugatuck township, Allegan County	791	5	123	222	178	133	92	38	161 700
Sault Ste. Marie city, Chippewa County	2 835	746	1 473	382	159	68	7	-	67 700
Schoolcraft township, Houghton County	477	278	168	12	9	5	5	-	42 500
Schoolcraft village, Kalamazoo County	404	18	174	159	32	21	-	-	102 500
Schoolcraft township, Kalamazoo County	1 763	36	560	674	335	145	13	-	119 100
Scio township, Washtenaw County	3 527	38	80	414	487	1 221	1 099	188	258 200
Sciota township, Shiawassee County	320	-	101	158	50	8	3	-	116 000
Scipio township, Hillsdale County	230	49	113	60	4	-	4	-	75 300
Scottville city, Mason County	309	142	154	13	-	-	-	-	53 500
Sebewa township, Ionia County	201	15	97	57	28	4	-	-	91 200
Sebewaing village, Huron County	604	141	377	70	8	8	-	-	67 200
Sebewaing township, Huron County	856	187	493	139	21	16	-	-	69 200
Secord township, Gladwin County	367	34	134	92	60	36	11	-	108 400
Selma township, Wexford County	373	36	162	110	38	16	9	2	97 200
Seneca township, Lenawee County	272	27	136	71	22	10	6	-	89 800
Seney township, Schoolcraft County	30	18	12	-	-	-	-	-	45 000
Seville township, Gratiot County	391	102	178	77	30	4	-	-	83 800
Sharon township, Washtenaw County	164	-	15	31	69	42	4	3	170 900
Shelby CDP, Macomb County	16 700	49	839	3 737	4 042	4 823	2 774	436	195 900
Shelby charter township, Macomb County	16 700	49	839	3 737	4 042	4 823	2 774	436	195 900
Shelby village, Oceana County	395	120	226	46	3	-	-	-	63 700
Shelby township, Oceana County	762	184	403	134	23	17	1	-	71 800
Shepherd village, Isabella County	418	46	276	81	13	-	-	2	81 000
Sheridan township, Calhoun County	346	69	218	46	9	4	-	-	77 300
Sheridan township, Clare County	149	21	94	20	14	-	-	-	78 500
Sheridan township, Huron County	106	16	65	13	7	5	-	-	83 800
Sheridan township, Mason County	192	75	57	43	7	8	-	2	66 300
Sheridan township, Mecosta County	211	51	125	25	6	4	-	-	67 700
Sheridan village, Montcalm County	191	30	123	31	2	5	-	-	74 400
Sheridan charter township, Newaygo County	482	33	261	115	47	26	-	-	90 500
Sherman township, Gladwin County	204	101	62	30	11	-	-	-	50 800
Sherman township, Huron County	223	57	90	33	23	10	10	-	79 700
Sherman township, Iosco County	79	6	52	17	2	2	-	-	75 900
Sherman township, Isabella County	480	44	227	99	60	35	11	4	94 000
Sherman township, Keweenaw County	24	19	5	-	-	-	-	-	43 000
Sherman township, Mason County	164	46	90	19	5	2	-	2	65 200
Sherman township, Newaygo County	381	45	191	98	38	9	-	-	86 100
Sherman township, Osceola County	99	18	55	18	8	-	-	-	70 600
Sherman township, St. Joseph County	694	44	252	213	98	71	10	6	107 600
Sherwood village, Branch County	81	32	49	-	-	-	-	-	56 500
Sherwood township, Branch County	428	97	221	98	4	8	-	-	77 100
Shiawassee township, Shiawassee County	634	65	229	228	73	31	8	-	104 500
Shields CDP, Saginaw County	1 874	57	771	645	224	151	26	-	106 600
Shoreham village, Berrien County	199	-	16	104	45	18	6	10	142 000
Shorewood-Tower Hills-Harbert CDP, Berrien County	546	17	90	112	108	68	108	43	166 700
Sidney township, Montcalm County	463	70	245	115	20	13	-	-	83 500
Sigel township, Huron County	82	20	37	19	6	-	-	-	69 100
Silver Creek township, Cass County	830	27	257	282	87	124	53	-	120 600
Sims township, Arenac County	374	14	148	74	41	49	48	-	116 900
Skandia township, Marquette County	113	34	57	15	4	3	-	-	64 300
Skidway Lake CDP, Ogemaw County	919	554	304	40	16	-	-	5	44 100
Slagle township, Wexford County	81	22	48	11	-	-	-	-	70 300
Sodus township, Berrien County	409	52	210	98	33	9	7	-	89 200
Solon township, Kent County	734	14	210	344	136	30	-	-	119 300
Solon township, Leelanau County	298	6	93	95	58	31	11	4	126 600
Somerset township, Hillsdale County	1 179	51	259	310	309	211	39	-	146 300
Soo township, Chippewa County	586	52	251	170	68	27	14	4	98 300
South Arm township, Charlevoix County	345	21	107	115	43	27	21	11	117 400
South Branch township, Crawford County	458	90	211	103	34	18	2	-	84 500
South Branch township, Wexford County	48	18	13	14	3	-	-	-	80 000
Southfield city, Oakland County	16 353	163	2 183	5 190	5 728	2 752	289	48	155 400
Southfield township, Oakland County	5 054	9	88	248	625	1 568	1 849	667	299 300
Southgate city, Wayne County	8 755	144	3 368	4 013	784	434	7	5	109 200
South Gull Lake CDP, Kalamazoo County	506	-	49	70	43	85	140	119	311 300
South Haven city	1 288	81	361	404	192	111	105	34	123 000
Allegan County (part)	-	-	-	-	-	-	-	-	-
Van Buren County (part)	1 288	81	361	404	192	111	105	34	123 000
South Haven charter township, Van Buren County	755	122	333	106	66	68	45	15	88 300
South Lyon city, Oakland County	2 517	32	334	684	780	603	84	-	160 400
South Monroe CDP, Monroe County	1 192	32	369	359	182	169	65	16	121 500
South Range village, Houghton County	236	158	67	11	-	-	-	-	42 000
South Rockwood village, Monroe County	369	16	106	119	84	41	3	-	121 700
Spalding township, Menominee County	271	83	147	37	2	-	2	-	65 000
Sparta village, Kent County	960	44	634	232	41	9	-	-	88 400
Sparta township, Kent County	1 636	74	839	544	124	47	8	-	95 100
Spaulding township, Saginaw County	756	280	369	107	-	-	-	-	61 900
Speaker township, Sanilac County	211	25	81	81	11	7	6	-	99 600
Spencer township, Kent County	620	64	182	212	102	60	-	-	114 000
Spring Arbor CDP, Jackson County	295	8	101	65	112	9	-	-	131 100
Spring Arbor township, Jackson County	1 450	18	394	604	352	68	14	-	128 500
Springdale township, Manistee County	114	18	39	29	12	14	2	-	100 000
Springfield city, Calhoun County	965	239	688	38	-	-	-	-	61 000
Springfield township, Kalkaska County	186	27	80	48	19	12	-	-	87 100
Springfield township, Oakland County	3 265	32	139	598	758	969	668	101	209 100

Table 26. **Home Value: 2000**—Con.

[Data based on a sample (except Tables 65-68). For information on confidentiality protection, coverage, sampling error, and nonsampling error, see Appendix G. For location of definitions, see "How to Use This Census Report"]

State County Place and County Subdivision	Specified owner-occupied housing units	Value of home							
		Less than $50,000	$50,000 to $99,999	$100,000 to $149,999	$150,000 to $199,999	$200,000 to $299,999	$300,000 to $499,999	$500,000 or more	Median (dollars)
PLACE AND COUNTY SUBDIVISION—Con.									
Spring Lake village, Ottawa County	689	18	271	294	53	35	9	9	106 800
Spring Lake township, Ottawa County	3 346	71	579	1 165	637	550	199	145	143 200
Springport village, Jackson County	154	35	92	20	7	-	-	-	67 600
Springport township, Jackson County	386	69	171	93	31	22	-	-	79 200
Springvale township, Emmet County	296	9	77	101	38	46	16	9	127 300
Springville township, Wexford County	259	105	114	26	9	5	-	-	59 100
Spurr township, Baraga County	57	17	17	19	4	-	-	-	82 500
Stambaugh city, Iron County	371	270	97	2	2	-	-	-	37 700
Stambaugh township, Iron County	314	63	126	60	30	21	10	4	84 100
Standish city, Arenac County	327	93	188	43	-	-	3	-	66 500
Standish township, Arenac County	440	60	257	77	20	13	7	6	82 300
Stannard township, Ontonagon County	100	53	43	2	-	2	-	-	47 700
Stanton township, Houghton County	173	56	58	35	12	10	-	2	74 700
Stanton city, Montcalm County	254	76	159	17	-	2	-	-	64 000
Stanwood village, Mecosta County	46	19	25	2	-	-	-	-	60 000
Star township, Antrim County	154	20	88	42	4	-	-	-	80 000
Stephenson city, Menominee County	260	103	145	10	2	-	-	-	60 200
Stephenson township, Menominee County	103	41	50	12	-	-	-	-	61 800
Sterling village, Arenac County	127	33	82	12	-	-	-	-	58 200
Sterling Heights city, Macomb County	33 272	183	1 726	10 431	15 124	4 610	1 139	59	160 700
Stevensville village, Berrien County	260	2	121	91	32	12	2	-	102 600
Stockbridge village, Ingham County	306	11	90	147	32	26	-	-	120 600
Stockbridge township, Ingham County	741	15	166	317	163	65	15	-	131 700
Stony Point CDP, Monroe County	486	37	195	82	85	67	20	-	104 700
Stronach township, Manistee County	185	44	98	27	16	-	-	-	72 000
Sturgis city, St. Joseph County	2 277	244	1 523	387	102	17	2	2	76 100
Sturgis township, St. Joseph County	468	31	219	179	31	5	-	3	96 800
Sugar Island township, Chippewa County	137	23	48	32	26	6	2	-	98 700
Sullivan township, Muskegon County	587	57	287	188	55	-	-	-	89 300
Summerfield township, Clare County	125	61	58	4	2	-	-	-	50 500
Summerfield township, Monroe County	695	15	138	272	179	81	5	5	135 600
Summit township, Jackson County	6 445	602	2 507	1 780	970	395	97	94	102 700
Summit township, Mason County	232	28	101	55	19	20	7	2	95 000
Sumner township, Gratiot County	301	71	179	40	11	-	-	-	69 200
Sumpter township, Wayne County	2 015	34	442	647	580	304	-	8	139 400
Sunfield village, Eaton County	149	14	100	33	-	2	-	-	82 900
Sunfield township, Eaton County	474	31	256	142	28	13	4	-	93 000
Superior township, Chippewa County	255	54	157	42	2	-	-	-	68 400
Superior township, Washtenaw County	2 113	42	360	834	178	215	298	186	140 700
Surrey township, Clare County	780	227	381	99	65	4	-	4	72 200
Suttons Bay village, Leelanau County	174	5	26	63	32	26	17	5	144 200
Suttons Bay township, Leelanau County	629	15	100	118	93	154	101	48	193 300
Swan Creek township, Saginaw County	694	28	321	262	44	32	7	-	99 800
Swartz Creek city, Genesee County	1 523	22	540	640	281	27	13	-	112 400
Sweetwater township, Lake County	54	21	23	5	-	5	-	-	55 500
Sylvan township, Osceola County	132	25	85	18	4	-	-	-	66 000
Sylvan township, Washtenaw County	1 579	-	139	439	478	379	112	32	172 100
Sylvan Lake city, Oakland County	681	7	28	128	269	155	61	33	182 100
Tallmadge township, Ottawa County	1 521	14	210	710	322	214	44	7	139 000
Tawas township, Iosco County	342	43	202	66	25	4	-	2	76 900
Tawas City city, Iosco County	513	99	303	80	25	4	2	-	69 200
Taylor city, Wayne County	16 205	979	8 556	5 294	1 084	230	23	39	93 000
Taymouth township, Saginaw County	1 038	114	454	389	52	24	5	-	96 500
Tecumseh city, Lenawee County	2 178	26	584	1 069	339	154	4	2	119 300
Tecumseh township, Lenawee County	530	2	70	167	174	92	20	5	157 800
Tekonsha village, Calhoun County	198	38	138	18	4	-	-	-	78 700
Tekonsha township, Calhoun County	349	57	209	53	18	10	2	-	82 100
Temperance CDP, Monroe County	2 314	10	397	1 023	588	251	45	-	138 300
Texas township, Kalamazoo County	2 749	49	303	427	693	837	374	66	193 000
Thetford township, Genesee County	1 800	95	770	719	155	20	25	16	102 100
Thomas township, Saginaw County	3 232	82	1 094	1 061	492	352	118	33	116 300
Thompson township, Schoolcraft County	123	29	30	33	25	2	4	-	103 900
Thompsonville village, Benzie County	95	39	54	2	-	-	-	-	55 000
Thornapple township, Barry County	1 441	20	509	514	193	169	36	-	119 900
Three Oaks village, Berrien County	443	28	317	67	21	10	-	-	80 200
Three Oaks township, Berrien County	702	37	414	131	84	27	-	9	86 400
Three Rivers city, St. Joseph County	1 682	485	1 064	102	25	-	-	6	63 400
Tilden township, Marquette County	217	90	94	31	-	2	-	-	57 700
Tittabawassee township, Saginaw County	1 632	75	502	511	327	195	22	-	126 600
Tobacco township, Gladwin County	595	63	215	165	92	48	12	-	108 600
Tompkins township, Jackson County	417	14	156	152	72	23	-	-	110 900
Torch Lake township, Antrim County	380	3	80	77	23	37	110	50	215 200
Torch Lake township, Houghton County	501	195	122	75	49	39	21	-	72 600
Traverse City city	3 489	40	917	1 360	632	324	158	58	124 600
Grand Traverse County (part)	3 482	40	917	1 360	632	317	158	58	124 500
Leelanau County (part)	7	-	-	-	-	7	-	-	225 000
Trenton city, Wayne County	5 905	182	988	2 505	1 487	661	63	19	137 800
Trout Lake township, Chippewa County	123	32	46	25	7	8	2	3	79 600
Trowbridge township, Allegan County	431	26	186	128	64	18	9	-	101 200
Trowbridge Park CDP, Marquette County	582	31	350	175	20	6	-	-	85 400
Troy township, Newaygo County	32	21	9	-	-	2	-	-	42 900
Troy city, Oakland County	22 111	83	563	2 861	5 563	8 125	4 097	819	219 800
Turin township, Marquette County	12	5	7	-	-	-	-	-	55 000
Turner village, Arenac County	25	21	4	-	-	-	-	-	38 800
Turner township, Arenac County	87	34	43	8	2	-	-	-	60 400
Tuscarora township, Cheboygan County	834	50	314	168	136	83	69	14	114 600
Tuscola township, Tuscola County	566	28	261	221	38	15	3	-	98 900
Tustin village, Osceola County	54	19	35	-	-	-	-	-	61 200

Table 26. **Home Value: 2000**—Con.

[Data based on a sample (except Tables 65-68). For information on confidentiality protection, coverage, sampling error, and nonsampling error, see Appendix G.
For location of definitions, see "How to Use This Census Report"]

State County Place and County Subdivision	Specified owner-occupied housing units	Value of home							
		Less than $50,000	$50,000 to $99,999	$100,000 to $149,999	$150,000 to $199,999	$200,000 to $299,999	$300,000 to $499,999	$500,000 or more	Median (dollars)
PLACE AND COUNTY SUBDIVISION—Con.									
Twining village, Arenac County	49	32	17	-	-	-	-	-	41 700
Twin Lake CDP, Muskegon County	456	22	154	129	76	69	6	-	119 100
Tyrone township, Kent County	810	52	355	268	105	23	-	7	99 800
Tyrone township, Livingston County	2 223	-	144	358	721	589	336	75	193 200
Ubly village, Huron County	252	49	147	38	14	2	-	2	75 200
Unadilla township, Livingston County	616	33	123	198	172	73	17	-	137 200
Union township, Branch County	667	151	345	130	17	24	-	-	75 700
Union township, Grand Traverse County	60	2	7	28	8	15	-	-	134 100
Union charter township, Isabella County	1 110	88	451	341	136	74	13	7	101 800
Union City village	426	108	238	68	10	2	-	-	68 000
Branch County (part)	415	108	234	61	10	2	-	-	67 800
Calhoun County (part)	11	-	4	7	-	-	-	-	105 400
Unionville village, Tuscola County	163	50	101	12	-	-	-	-	64 300
Utica city, Macomb County	997	64	116	353	350	114	-	-	145 800
Valley township, Allegan County	368	17	119	120	62	39	11	-	116 400
Van Buren township, Wayne County	4 338	96	781	1 499	916	753	276	17	143 100
Vandalia village, Cass County	67	32	35	-	-	-	-	-	50 700
Vanderbilt village, Otsego County	140	25	96	11	8	-	-	-	67 200
Vandercook Lake CDP, Jackson County	1 420	228	823	231	79	53	-	6	83 000
Vassar city, Tuscola County	648	147	374	95	25	7	-	-	69 000
Vassar township, Tuscola County	642	56	386	189	11	-	-	-	89 600
Venice township, Shiawassee County	609	37	319	189	35	29	-	-	91 700
Vergennes township, Kent County	790	7	51	264	281	149	38	-	158 700
Vermontville village, Eaton County	177	14	142	17	4	-	-	-	77 300
Vermontville township, Eaton County	365	30	236	79	18	2	-	-	85 800
Vernon township, Isabella County	229	43	113	49	13	6	3	2	78 800
Vernon village, Shiawassee County	263	16	157	75	11	2	-	2	85 700
Vernon township, Shiawassee County	1 093	48	438	370	150	74	-	13	107 900
Verona township, Huron County	287	30	151	70	23	9	4	-	84 400
Vevay township, Ingham County	686	6	134	305	155	71	15	-	137 900
Vicksburg village, Kalamazoo County	561	33	330	147	27	24	-	-	88 300
Victor township, Clinton County	764	20	175	320	162	78	9	-	126 100
Victory township, Mason County	141	14	75	37	3	12	-	-	85 600
Vienna township, Genesee County	3 244	153	1 184	1 311	433	135	11	17	109 500
Vienna township, Montmorency County	66	17	39	7	-	3	-	-	72 900
Village of Clarkston city, Oakland County	258	-	13	12	62	109	56	6	231 300
Village of Lake Isabella village, Isabella County	348	7	137	88	51	44	17	4	114 400
Volinia township, Cass County	179	14	90	59	5	8	-	3	93 700
Wakefield city, Gogebic County	623	431	163	23	6	-	-	-	35 000
Wakefield township, Gogebic County	58	18	34	2	-	4	-	-	65 000
Wakeshma township, Kalamazoo County	234	30	101	84	11	6	-	2	82 500
Waldron village, Hillsdale County	142	50	84	5	3	-	-	-	58 100
Wales township, St. Clair County	530	-	127	185	152	62	4	-	134 500
Walker township, Cheboygan County	28	7	16	5	-	-	-	-	75 700
Walker city, Kent County	4 834	51	1 307	2 238	841	328	60	9	120 400
Walkerville village, Oceana County	59	37	22	-	-	-	-	-	41 700
Walled Lake city, Oakland County	1 647	-	333	734	380	192	-	8	130 700
Walton township, Eaton County	379	26	174	129	34	14	2	-	97 600
Warner township, Antrim County	54	9	30	9	6	-	-	-	85 000
Warren city, Macomb County	41 384	1 847	12 575	19 707	6 508	610	105	32	117 800
Warren township, Midland County	305	45	173	55	17	15	-	-	82 400
Washington township, Gratiot County	123	22	67	22	10	2	-	-	80 600
Washington township, Macomb County	4 929	9	210	776	921	2 026	744	243	221 000
Washington township, Sanilac County	288	70	164	37	14	-	-	3	71 000
Waterford CDP, Oakland County	20 914	239	2 729	8 548	5 588	2 374	1 205	231	144 400
Waterford township, Oakland County	20 914	239	2 729	8 548	5 588	2 374	1 205	231	144 400
Waterloo township, Jackson County	465	20	84	122	172	67	-	-	151 200
Watersmeet township, Gogebic County	286	79	102	23	30	30	16	6	77 100
Watertown township, Clinton County	1 094	13	185	390	312	149	31	14	144 900
Watertown township, Sanilac County	309	21	136	101	33	18	-	-	99 300
Watertown township, Tuscola County	395	34	189	133	25	10	-	4	93 300
Watervliet city, Berrien County	451	88	296	48	19	-	-	-	72 400
Watervliet township, Berrien County	630	90	279	136	58	25	23	19	89 800
Watson township, Allegan County	280	18	93	121	35	13	-	-	110 100
Waucedah township, Dickinson County	198	48	68	46	22	14	-	-	87 900
Waverly township, Cheboygan County	92	17	30	13	13	11	4	4	99 100
Waverly CDP, Eaton County	3 875	49	821	1 835	688	377	94	11	127 800
Waverly township, Van Buren County	368	14	175	150	29	-	-	-	99 100
Wawatam township, Emmet County	219	10	73	41	37	44	10	4	133 500
Wayland city, Allegan County	701	52	306	258	77	8	-	-	99 500
Wayland township, Allegan County	508	11	135	234	80	48	-	-	118 500
Wayne township, Cass County	527	85	286	115	26	15	-	-	81 700
Wayne city, Wayne County	4 543	238	2 350	1 488	276	180	11	-	94 900
Weare township, Oceana County	172	36	79	37	9	11	-	-	82 900
Webber township, Lake County	190	80	83	19	-	-	6	2	54 300
Webberville village, Ingham County	336	13	124	185	11	3	-	-	105 800
Webster township, Washtenaw County	1 410	6	40	138	257	499	420	50	254 300
Weesaw township, Berrien County	441	41	218	143	17	10	8	4	92 600
Weidman CDP, Isabella County	220	33	117	41	29	-	-	-	80 000
Weldon township, Benzie County	134	39	46	16	8	11	11	3	71 000
Wellington township, Alpena County	30	13	15	2	-	-	-	-	60 000
Wells township, Delta County	1 234	117	663	261	121	67	5	-	86 500
Wells township, Marquette County	23	9	14	-	-	-	-	-	56 300
Wells township, Tuscola County	216	26	113	66	10	1	-	-	87 900
West Bloomfield township, Oakland County	18 985	46	303	1 586	3 135	6 774	5 105	2 036	264 200
West Bloomfield Township CDP, Oakland County	18 985	46	303	1 586	3 135	6 774	5 105	2 036	264 200
West Branch township, Dickinson County	12	8	2	2	-	-	-	-	23 800
West Branch township, Marquette County	129	20	77	27	5	-	-	-	84 200
West Branch township, Missaukee County	54	12	34	8	-	-	-	-	66 500

Table 26. **Home Value: 2000**—Con.

[Data based on a sample (except Tables 65-68). For information on confidentiality protection, coverage, sampling error, and nonsampling error, see Appendix G. For location of definitions, see "How to Use This Census Report"]

State County Place and County Subdivision	Specified owner-occupied housing units	Value of home							
		Less than $50,000	$50,000 to $99,999	$100,000 to $149,999	$150,000 to $199,999	$200,000 to $299,999	$300,000 to $499,999	$500,000 or more	Median (dollars)
PLACE AND COUNTY SUBDIVISION—Con.									
West Branch city, Ogemaw County	395	83	258	38	11	-	5	-	67 200
West Branch township, Ogemaw County	541	75	193	157	81	31	4	-	100 800
West Ishpeming CDP, Marquette County	778	183	419	144	22	10	-	-	73 200
Westland city, Wayne County	20 675	663	5 490	10 883	2 668	905	66	-	118 500
West Monroe CDP, Monroe County	544	6	271	166	41	54	6	-	99 300
Westphalia village, Clinton County	267	2	85	111	56	13	-	-	118 800
Westphalia township, Clinton County	499	4	141	215	119	16	-	4	124 900
West Traverse township, Emmet County	433	7	33	85	57	110	93	48	228 800
Westwood CDP, Kalamazoo County	2 343	89	1 429	698	100	22	5	-	94 500
Wexford township, Wexford County	81	14	44	15	7	-	1	-	88 100
Wheatfield township, Ingham County	319	11	40	107	104	41	9	7	150 600
Wheatland township, Hillsdale County	147	18	80	29	16	-	4	-	79 700
Wheatland township, Mecosta County	202	56	107	27	10	2	-	-	66 100
Wheatland township, Sanilac County	57	19	20	12	6	-	-	-	76 900
Wheeler township, Gratiot County	623	181	344	80	3	11	-	4	68 400
White Cloud city, Newaygo County	228	67	134	22	5	-	-	-	67 100
Whitefish township, Chippewa County	212	41	79	67	12	3	10	-	90 700
Whiteford township, Monroe County	1 038	39	256	435	102	190	16	-	129 800
Whitehall city, Muskegon County	647	23	397	165	47	15	-	-	88 700
Whitehall township, Muskegon County	362	20	144	147	32	13	6	-	104 900
White Lake township, Oakland County	7 358	47	514	1 526	1 874	2 426	873	98	190 900
White Oak township, Ingham County	211	7	57	99	37	8	-	3	125 600
White Pigeon village, St. Joseph County	358	65	252	36	2	-	-	3	68 100
White Pigeon township, St. Joseph County	953	92	487	158	75	71	48	22	89 000
White River township, Muskegon County	382	23	123	117	51	32	30	6	116 300
Whitewater township, Grand Traverse County	593	24	113	214	103	70	46	23	137 000
Whitmore Lake CDP	1 425	17	166	370	536	296	26	14	161 200
Livingston County (part)	511	8	47	107	164	167	9	9	178 000
Washtenaw County (part)	914	9	119	263	372	129	17	5	156 100
Whitney township, Arenac County	284	39	102	51	46	35	11	-	100 800
Whittemore city, Iosco County	108	50	50	6	2	-	-	-	51 400
Wilber township, Iosco County	180	41	75	42	14	6	2	-	81 000
Wilcox township, Newaygo County	94	13	61	14	4	2	-	-	77 900
Williams township, Bay County	1 242	45	579	408	169	33	8	-	99 800
Williamston city, Ingham County	795	24	239	344	142	46	-	-	114 600
Williamstown township, Ingham County	1 268	16	153	454	272	236	117	20	152 400
Wilmot township, Cheboygan County	127	30	50	24	19	4	-	-	77 500
Wilson township, Alpena County	341	54	197	66	22	2	-	-	76 400
Wilson township, Charlevoix County	265	7	108	91	38	15	6	-	108 600
Windsor charter township, Eaton County	1 670	28	390	611	448	159	29	5	133 700
Winfield township, Montcalm County	365	20	136	137	50	22	-	-	108 300
Winsor township, Huron County	550	108	345	63	21	11	2	-	70 600
Winterfield township, Clare County	64	22	28	12	-	2	-	-	68 000
Wise township, Isabella County	165	34	108	19	2	2	-	-	73 800
Wisner township, Tuscola County	220	72	107	21	12	8	-	-	63 900
Wixom city, Oakland County	2 385	12	129	367	774	873	208	22	195 000
Wolf Lake CDP, Muskegon County	961	235	449	216	43	10	8	-	74 500
Wolverine village, Cheboygan County	81	38	43	-	-	-	-	-	52 800
Wolverine Lake village, Oakland County	1 414	8	91	473	428	213	165	36	160 900
Woodbridge township, Hillsdale County	133	30	68	33	2	-	-	-	75 800
Woodhaven city, Wayne County	3 171	11	176	1 252	1 226	421	73	12	154 300
Woodhull township, Shiawassee County	861	24	199	252	133	180	66	7	142 200
Woodland village, Barry County	132	7	98	25	-	2	-	-	80 000
Woodland township, Barry County	501	30	230	146	71	18	6	-	97 400
Woodland Beach CDP, Monroe County	681	28	256	321	76	-	-	-	108 900
Woodstock township, Lenawee County	803	18	260	162	117	120	55	71	139 100
Worth township, Sanilac County	1 133	68	492	324	125	73	51	-	100 700
Wright township, Hillsdale County	377	115	189	45	14	8	2	4	68 800
Wright township, Ottawa County	670	24	177	314	102	53	-	-	118 300
Wyandotte city, Wayne County	8 089	284	3 626	3 105	773	233	62	6	101 700
Wyoming city, Kent County	16 302	391	9 826	4 061	1 140	805	79	-	93 000
Yale city, St. Clair County	453	36	259	122	28	8	-	-	88 800
Yankee Springs township, Barry County	1 069	10	188	236	154	341	130	10	185 300
Yates township, Lake County	140	63	54	18	2	3	-	-	53 900
York charter township, Washtenaw County	1 463	24	77	197	350	488	302	25	214 600
Ypsilanti city, Washtenaw County	2 591	154	833	926	536	106	36	-	117 500
Ypsilanti township, Washtenaw County	10 043	320	3 620	3 057	2 150	774	113	9	117 300
Zeeland city, Ottawa County	1 390	7	407	773	162	33	8	-	116 900
Zeeland charter township, Ottawa County	1 358	9	134	524	384	284	23	-	151 800
Zilwaukee city, Saginaw County	592	97	432	42	21	-	-	-	71 800
Zilwaukee township, Saginaw County	16	-	3	13	-	-	-	-	115 600

Table 27. **Selected Monthly Owner Costs: 2000**

[Data based on a sample (except Tables 65-68). For information on confidentiality protection, coverage, sampling error, and nonsampling error, see Appendix G.
For location of definitions, see "How to Use This Census Report"]

State County County Subdivision Place	Specified owner-occupied housing units	Selected monthly owner costs							
		Less than $200	$200 to $299	$300 to $399	$400 to $499	$500 to $599	$600 to $799	$800 to $999	$1,000 or more
The State	**2 269 175**	**109 818**	**278 388**	**206 260**	**144 903**	**142 015**	**321 771**	**310 510**	**755 510**
Alcona County	2 844	628	632	265	281	234	338	237	229
Alcona township	397	59	112	34	38	27	37	41	49
Hubbard Lake CDP (part)	101	15	28	12	2	8	11	8	17
Lost Lake Woods CDP	171	33	60	20	8	9	4	23	14
Caledonia township	298	33	53	40	45	15	45	19	48
Hubbard Lake CDP (part)	202	18	40	29	37	7	27	6	38
Curtis township	321	120	87	27	33	13	26	11	4
Greenbush township	488	102	143	39	32	46	67	22	37
Gustin township	127	27	24	21	11	18	7	14	5
Lincoln village (part)	49	5	16	9	4	8	5	2	-
Harrisville city	140	30	37	11	16	10	13	16	7
Harrisville township	283	61	45	42	28	25	35	31	16
Hawes township	295	73	48	23	29	34	30	33	25
Hubbard Lake CDP (part)	80	14	17	11	8	8	2	12	8
Lincoln village (part)	72	13	11	2	11	20	10	2	3
Haynes township	140	17	23	4	21	10	22	20	23
Mikado township	199	51	30	9	17	22	40	23	7
Millen township	79	31	13	6	5	11	11	2	-
Mitchell township	77	24	17	9	6	3	5	5	8
Alger County	1 981	319	446	206	113	133	331	179	254
Au Train township	283	39	57	11	20	14	46	35	61
Burt township	142	40	44	19	13	6	9	3	8
Grand Island township	14	4	2	2	-	2	1	-	3
Limestone township	44	12	9	-	-	9	8	4	2
Mathias township	104	24	29	14	7	2	24	4	-
Munising city	643	69	165	86	35	46	124	39	79
Munising township	492	76	83	39	25	34	86	73	76
Onota township	92	13	21	10	5	2	11	9	21
Rock River township	167	42	36	25	8	18	22	12	4
Chatham village	55	11	14	8	1	8	8	2	3
Allegan County	21 009	888	2 813	1 856	1 077	1 057	3 189	3 430	6 699
Allegan city	1 077	54	181	145	66	62	211	216	142
Allegan township	901	57	121	89	23	65	136	149	261
Casco township	557	60	41	52	67	47	32	83	175
Cheshire township	273	20	48	4	14	13	46	47	81
Clyde township	357	34	79	27	6	28	64	61	58
Dorr township	1 482	24	150	109	52	71	278	260	538
Fennville city	211	18	34	14	14	28	30	36	37
Fillmore township	539	24	41	47	44	13	117	78	175
Ganges township	524	27	60	58	41	59	63	48	168
Gunplain township	1 304	41	112	67	62	31	155	237	599
Heath township	572	13	60	43	26	16	100	113	201
Holland city (part)	1 425	20	217	202	129	54	228	152	423
Hopkins township	470	22	94	54	12	6	76	83	123
Hopkins village	160	11	44	6	10	2	30	25	32
Laketown township	1 454	21	145	195	55	73	124	207	634
Lee township	429	33	86	30	39	42	69	55	75
Leighton township	769	21	143	47	33	27	113	127	258
Manlius township	517	12	42	46	19	24	40	79	255
Martin township	495	28	73	41	26	20	92	101	114
Martin village	109	5	21	6	4	7	21	22	23
Monterey township	326	15	37	20	12	12	47	70	113
Otsego city	1 002	87	200	49	28	65	206	116	251
Otsego township	928	74	99	80	24	55	120	216	260
Overisel township	522	4	108	65	28	16	79	78	144
Plainwell city	898	28	147	67	45	49	159	198	205
Salem township	598	40	49	38	21	38	130	92	190
Saugatuck city	300	2	30	24	38	16	27	25	138
Saugatuck township	791	8	84	57	57	13	93	130	349
Douglas village	284	2	17	37	25	10	20	34	139
South Haven city (part)	-	-	-	-	-	-	-	-	-
Trowbridge township	431	21	76	45	37	23	55	78	96
Valley township	368	22	55	31	12	10	49	55	134
Watson township	280	11	48	22	6	15	59	24	95
Wayland city	701	41	88	51	23	27	128	126	217
Wayland township	508	6	65	37	18	39	63	90	190
Alpena County	7 464	841	1 672	676	651	913	1 441	566	704
Alpena city	3 040	290	735	318	257	401	592	208	239
Alpena township	2 726	293	554	236	248	290	545	191	369
Green township	179	21	49	20	14	22	21	18	14
Long Rapids township	151	11	41	10	16	13	23	19	18
Maple Ridge township	323	52	49	29	29	46	66	35	17
Ossineke township	230	23	43	22	34	29	46	10	23
Sanborn township	444	110	94	15	33	58	73	52	9
Ossineke CDP	259	73	46	6	24	35	47	19	9
Wellington township	30	4	8	4	4	2	4	4	-
Wilson township	341	37	99	22	16	52	71	29	15
Antrim County	5 209	378	823	546	433	436	905	638	1 050
Banks township	330	25	54	32	27	40	62	47	43
Ellsworth village	117	11	27	7	6	11	24	24	7
Central Lake township	528	41	122	56	36	36	136	48	53
Central Lake village	253	30	57	19	25	23	58	19	22
Chestonia township	70	17	7	6	2	9	19	4	6
Custer township	182	9	16	14	13	13	30	30	57
Echo township	166	19	32	12	12	18	32	9	32
Elk Rapids township	815	44	139	112	50	50	89	129	202
Elk Rapids village	477	28	86	57	31	30	53	77	115
Forest Home township	563	44	79	70	51	34	90	77	118
Bellaire village (part)	161	8	19	16	23	7	35	22	31
Helena township	222	8	36	18	20	21	31	19	69
Jordan township	88	11	9	10	5	10	24	8	11
Kearney township	353	20	50	43	27	23	67	42	81
Bellaire village (part)	152	2	26	28	6	19	30	13	28

Table 27. **Selected Monthly Owner Costs: 2000**—Con.

[Data based on a sample (except Tables 65-68). For information on confidentiality protection, coverage, sampling error, and nonsampling error, see Appendix G. For location of definitions, see "How to Use This Census Report"]

State County County Subdivision Place	Specified owner-occupied housing units	Selected monthly owner costs							
		Less than $200	$200 to $299	$300 to $399	$400 to $499	$500 to $599	$600 to $799	$800 to $999	$1,000 or more
Antrim County—Con.									
Mancelona township	663	76	137	63	71	98	101	75	42
Mancelona village	346	37	70	27	56	58	50	31	17
Milton township	641	28	74	63	69	44	74	76	213
Star township	154	20	26	9	9	5	55	21	9
Torch Lake township	380	16	36	34	34	32	69	47	112
Warner township	54	-	6	4	7	3	26	6	2
Arenac County	3 546	421	721	355	319	324	647	368	391
Adams township	83	7	11	6	6	6	24	10	13
Arenac township	154	21	30	27	15	11	27	12	11
Au Gres city	254	6	58	40	25	16	39	38	32
Au Gres township	281	37	53	36	22	19	53	26	35
Clayton township	174	14	33	27	22	29	28	11	10
Deep River township	420	44	69	29	32	50	102	55	39
Sterling village	127	15	24	4	16	20	29	13	6
Lincoln township	167	33	38	13	8	13	34	21	7
Mason township	130	22	32	12	12	28	15	7	2
Twining village (part)	30	4	7	7	7	2	3	-	-
Moffatt township	272	31	51	37	10	15	58	22	48
Omer city	99	6	29	17	14	5	22	4	2
Sims township	374	58	80	33	45	16	46	31	65
Standish city	327	22	70	27	32	47	57	39	33
Standish township	440	71	83	16	42	30	95	45	58
Turner township	87	10	21	6	8	15	15	7	5
Turner village	25	5	6	-	8	-	2	4	-
Twining village (part)	19	2	2	2	-	6	3	1	3
Whitney township	284	39	63	29	26	24	32	40	31
Baraga County	1 584	229	364	236	167	177	210	124	77
Arvon township	80	15	25	12	4	6	7	9	2
Baraga township	483	82	119	68	47	41	62	34	30
Baraga village (part)	241	28	64	40	23	15	34	21	16
Covington township	73	19	25	6	1	7	10	5	-
L'Anse township	891	100	185	146	106	117	122	76	39
Baraga village (part)	-	-	-	-	-	-	-	-	-
L'Anse village	567	60	123	99	79	76	80	38	12
Spurr township	57	13	10	4	9	6	9	-	6
Barry County	12 211	848	1 535	942	712	682	2 157	1 980	3 355
Assyria township	257	9	22	32	13	4	82	44	51
Baltimore township	314	56	69	22	14	12	48	30	63
Barry township	720	97	72	50	68	64	129	119	121
Carlton township	463	58	69	34	18	25	98	66	95
Freeport village (part)	12	-	-	7	-	-	4	1	-
Castleton township	613	48	61	58	38	49	179	82	98
Nashville village (part)	360	30	45	30	28	39	88	61	39
Hastings city	1 795	118	261	117	108	153	355	393	290
Hastings charter township	570	56	80	31	40	32	99	59	173
Hope township	672	55	107	49	29	36	121	112	163
Irving township	479	21	57	37	10	20	84	113	137
Freeport village (part)	99	9	17	6	3	4	34	18	8
Johnstown township	775	75	94	36	46	39	115	114	256
Maple Grove township	206	11	31	19	12	13	40	50	30
Nashville village (part)	26	2	2	2	4	3	7	4	2
Orangeville township	666	46	84	48	31	58	109	87	203
Prairieville township	791	38	131	44	14	41	146	109	268
Rutland charter township	879	82	107	60	24	41	141	186	238
Thornapple township	1 441	11	102	109	100	34	242	268	575
Middleville village	565	11	57	71	29	25	113	115	144
Woodland township	501	26	69	49	44	19	93	88	113
Woodland village	132	3	15	16	10	13	16	40	19
Yankee Springs township	1 069	41	119	147	103	42	76	60	481
Bay County	28 947	1 438	5 638	3 468	2 106	2 398	5 144	3 661	5 094
Auburn city	535	26	81	63	45	39	83	69	129
Bangor township	4 465	152	881	540	253	322	790	583	944
Bay City city	9 613	587	2 111	1 129	827	1 050	2 075	960	874
Beaver township	631	26	99	61	25	49	91	107	173
Essexville city	1 334	30	238	175	122	57	286	179	247
Frankenlust township	756	16	82	81	51	34	103	108	281
Fraser township	1 004	71	216	147	91	64	146	118	151
Garfield township	333	36	44	37	35	25	66	56	34
Gibson township	150	14	31	9	19	13	33	18	13
Hampton township	2 116	97	359	283	137	112	304	231	593
Kawkawlin township	1 206	79	220	141	104	107	186	129	240
Merritt township	367	22	59	49	31	40	51	59	56
Midland city (part)	-	-	-	-	-	-	-	-	-
Monitor township	2 961	105	556	447	142	153	388	461	709
Mount Forest township	185	17	45	20	11	18	32	27	15
Pinconning city	357	38	98	22	24	50	74	28	23
Pinconning township	636	79	136	62	32	68	128	77	54
Portsmouth township	1 056	26	148	112	99	102	163	199	207
Williams township	1 242	17	234	90	58	95	145	252	351
Benzie County	3 639	385	657	348	247	307	578	498	619
Almira township	792	45	83	47	49	60	164	154	190
Lake Ann village	88	8	18	9	7	4	11	13	18
Benzonia township	742	92	154	94	52	73	81	79	117
Benzonia village	135	17	36	15	8	14	22	10	13
Beulah village	107	20	26	17	5	6	14	-	19
Blaine township	82	16	28	2	6	2	6	8	14
Colfax township	65	10	13	3	3	9	7	3	17
Thompsonville village (part)	19	6	2	2	-	5	-	-	4
Crystal Lake township	238	30	41	36	16	13	40	44	18
Frankfort city	388	26	99	59	29	26	60	54	35
Gilmore township	199	30	38	9	12	21	35	32	22
Elberta village	121	14	34	7	12	19	19	8	8
Homestead township	383	69	52	13	28	43	76	49	53

Table 27. **Selected Monthly Owner Costs: 2000**—Con.

[Data based on a sample (except Tables 65-68). For information on confidentiality protection, coverage, sampling error, and nonsampling error, see Appendix G. For location of definitions, see "How to Use This Census Report"]

State County County Subdivision Place	Specified owner-occupied housing units	Selected monthly owner costs							
		Less than $200	$200 to $299	$300 to $399	$400 to $499	$500 to $599	$600 to $799	$800 to $999	$1,000 or more
Benzie County—Con.									
Homestead township—Con.									
Honor village	86	24	19	-	6	11	11	11	4
Inland township	210	16	25	17	8	15	42	35	52
Joyfield township	111	16	30	6	10	7	17	17	8
Lake township	255	21	50	58	13	22	23	13	55
Platte township	40	4	6	-	4	-	10	6	10
Weldon township	134	10	38	4	17	16	17	4	28
Thompsonville village (part)	76	8	30	2	13	12	7	-	4
Berrien County	37 045	3 363	6 171	3 391	2 370	2 617	5 945	4 865	8 323
Bainbridge township	560	83	118	46	44	29	96	64	80
Baroda township	510	10	76	54	28	27	57	103	155
Baroda village	149	6	14	25	13	6	24	36	25
Benton charter township	3 018	552	533	227	221	280	521	375	309
Benton Heights CDP	804	237	159	50	77	84	101	78	18
Fair Plain CDP (part)	1 076	116	194	79	64	80	231	166	146
Benton Harbor city	1 315	201	228	177	125	196	173	166	49
Berrien township	914	84	111	66	43	67	88	173	282
Berrien Springs village (part)	-	-	-	-	-	-	-	-	-
Eau Claire village (part)	103	6	16	7	9	7	15	18	25
Bertrand township	572	56	99	40	29	50	102	72	124
Bridgman city	605	15	70	45	32	34	81	97	231
Buchanan city	1 175	55	152	113	128	52	313	127	235
Buchanan township	761	107	106	66	63	50	100	75	194
Chikaming township	1 105	43	247	156	74	40	168	92	285
Shorewood-Tower Hills-Harbert CDP	546	14	133	73	53	12	75	40	146
Coloma city	432	59	79	30	25	24	93	73	49
Coloma charter township	1 302	171	246	105	74	116	235	199	156
Paw Paw Lake CDP (part)	792	134	153	57	53	81	155	95	64
Galien township	358	58	37	34	39	36	68	36	50
Galien village	167	30	8	16	17	26	37	11	22
Hagar township	976	115	163	64	101	43	204	165	121
Lake Michigan Beach CDP	423	73	79	32	30	30	66	79	34
Lake charter township	724	30	136	56	37	25	103	116	221
Lincoln charter township	3 593	57	477	325	131	176	388	600	1 439
Stevensville village	260	9	51	21	11	12	41	50	65
New Buffalo city	633	20	119	77	56	31	130	67	133
New Buffalo township	760	23	118	105	64	41	62	90	257
Grand Beach village	99	-	5	16	11	-	12	10	45
Michiana village	87	-	2	13	16	7	2	5	42
Niles city (part)	2 840	317	598	225	183	324	566	318	309
Niles township	3 679	585	623	360	262	285	643	399	522
Oronoko charter township	1 499	111	291	115	82	36	275	184	405
Berrien Springs village (part)	459	72	74	46	19	22	108	46	72
Pipestone township	394	46	49	21	26	30	87	76	59
Eau Claire village (part)	50	5	8	5	8	5	11	2	6
Royalton township	1 025	25	85	81	48	48	103	65	570
St. Joseph city	2 189	109	386	250	80	114	316	276	658
St. Joseph charter township	3 473	177	527	338	183	188	526	531	1 003
Fair Plain CDP (part)	1 131	89	141	123	59	69	226	192	232
Shoreham village	199	8	19	20	5	14	18	31	84
Sodus township	409	69	77	18	23	39	74	44	65
Three Oaks township	702	38	134	63	59	76	116	77	139
Three Oaks village	443	13	80	39	30	47	98	67	69
Watervliet city	451	35	68	49	27	72	62	84	54
Watervliet township	630	52	121	48	49	53	104	71	132
Paw Paw Lake CDP (part)	334	24	66	36	31	37	39	32	69
Weesaw township	441	60	97	37	34	35	91	50	37
Branch County	9 000	650	1 625	700	629	831	1 837	1 205	1 523
Algansee township	392	21	86	16	19	22	60	61	107
Batavia township	271	32	47	18	30	14	54	45	31
Bethel township	186	14	32	20	20	16	42	20	22
Bronson city	541	56	96	52	41	39	170	58	29
Bronson township	281	31	57	22	19	19	20	48	65
Butler township	137	12	25	9	9	10	41	12	19
California township	108	15	45	12	5	11	7	3	10
Coldwater city	2 214	102	325	155	175	313	451	269	424
Coldwater township	864	41	196	68	33	71	168	139	148
Gilead township	122	5	22	15	3	11	29	9	28
Girard township	408	47	73	31	26	29	81	55	66
Kinderhook township	390	19	56	41	23	32	57	44	118
Matteson township	265	39	54	26	8	20	47	46	25
Noble township	56	4	12	4	4	7	11	6	8
Ovid township	648	46	122	68	67	56	88	65	136
Quincy township	1 022	74	150	83	62	90	245	160	158
Quincy village	370	13	72	37	20	53	105	44	26
Sherwood township	428	42	78	8	42	22	126	59	51
Sherwood village	81	7	18	5	14	14	16	5	2
Union township	667	50	149	52	43	49	140	106	78
Union City village (part)	415	9	94	47	25	41	84	66	49
Calhoun County	31 734	2 383	5 051	3 143	2 471	2 701	5 848	3 813	6 324
Albion city	1 772	221	482	248	104	130	339	131	117
Albion township	266	19	46	29	16	17	48	36	55
Athens township	473	44	62	61	13	36	116	88	53
Athens village	292	26	43	28	8	27	67	55	38
Battle Creek city	12 962	961	2 010	1 403	1 124	1 388	2 309	1 358	2 409
Bedford township	2 394	242	392	147	158	196	585	292	382
Level Park-Oak Park CDP	1 129	122	210	87	88	85	256	145	136
Burlington township	368	35	40	51	32	44	54	63	49
Burlington village	99	9	22	5	11	28	13	5	6
Union City village (part)	11	-	-	5	-	-	2	2	2
Clarence township	419	8	92	19	39	19	82	62	98
Clarendon township	170	23	18	14	8	8	50	24	25
Convis township	262	16	43	27	20	10	60	39	47
Eckford township	269	22	59	16	13	13	59	40	47
Emmett township	2 933	180	401	258	225	232	571	316	750

Table 27. **Selected Monthly Owner Costs: 2000**—Con.

[Data based on a sample (except Tables 65-68). For information on confidentiality protection, coverage, sampling error, and nonsampling error, see Appendix G. For location of definitions, see "How to Use This Census Report"]

State County County Subdivision Place	Specified owner-occupied housing units	Selected monthly owner costs							
		Less than $200	$200 to $299	$300 to $399	$400 to $499	$500 to $599	$600 to $799	$800 to $999	$1,000 or more
Calhoun County—Con.									
Emmett township—Con.									
Brownlee Park CDP (part)	455	96	79	66	82	45	66	14	7
Fredonia township	349	16	57	50	27	27	54	46	72
Homer township	531	35	122	71	30	34	123	53	63
Homer village	349	19	63	59	20	25	82	38	43
Lee township	179	16	30	13	9	10	40	34	27
Leroy township	829	60	179	53	84	51	66	94	242
Marengo township	454	10	47	52	22	22	94	88	119
Marshall city	1 866	10	178	235	174	69	289	337	574
Marshall township	703	38	66	41	31	31	116	94	286
Newton township	523	14	41	41	37	35	79	52	224
Pennfield charter township	2 352	233	332	151	206	149	401	355	525
Brownlee Park CDP (part)	105	36	20	5	14	12	13	-	5
Sheridan township	346	60	90	35	9	28	67	22	35
Springfield city	965	87	209	86	72	125	173	126	87
Tekonsha township	349	33	55	42	18	27	73	63	38
Tekonsha village	198	18	42	28	8	17	52	19	14
Cass County	11 431	1 345	1 972	983	696	899	1 973	1 593	1 970
Calvin township	278	13	31	37	13	8	61	46	69
Dowagiac city	1 311	205	230	183	145	101	219	84	144
Howard township	1 784	374	278	60	100	123	333	239	277
Jefferson township	404	46	55	22	7	36	74	64	100
La Grange township	694	47	121	87	37	45	135	106	116
Cassopolis village (part)	354	30	61	39	23	33	77	54	37
Marcellus township	572	40	138	45	45	38	119	87	60
Marcellus village	319	13	96	17	28	23	70	50	22
Mason township	437	30	75	23	24	26	93	61	105
Milton township	706	100	93	50	21	62	93	129	158
Newberg township	305	37	72	3	28	4	56	92	13
Niles city (part)	-	-	-	-	-	-	-	-	-
Ontwa township	1 547	131	233	136	80	111	231	188	437
Edwardsburg village	222	21	34	23	18	18	46	49	13
Penn township	399	23	54	43	20	49	60	49	101
Cassopolis village (part)	-	-	-	-	-	-	-	-	-
Vandalia village	67	6	6	2	6	12	18	15	2
Pokagon township	500	70	108	51	44	38	84	49	56
Porter township	958	81	166	106	48	25	153	195	184
Silver Creek township	830	81	163	95	32	163	101	101	94
Volinia township	179	11	24	18	9	20	46	32	19
Wayne township	527	56	131	24	43	50	115	71	37
Charlevoix County	5 532	427	939	405	332	401	993	773	1 262
Bay township	236	14	33	30	18	17	29	29	66
Boyne City city	963	72	148	53	60	80	241	83	226
Boyne Valley township	206	22	40	14	6	11	51	27	35
Boyne Falls village	75	20	16	3	2	7	16	9	2
Chandler township	28	2	6	-	7	2	6	2	3
Charlevoix city	701	65	142	67	34	55	124	101	113
Charlevoix township	406	21	55	30	21	17	37	56	169
East Jordan city	547	61	113	32	58	50	92	87	54
Evangeline township	166	16	36	9	8	13	7	27	50
Eveline township	372	27	43	35	28	17	72	44	106
Hayes township	349	21	53	28	21	24	52	50	100
Hudson township	71	6	19	1	7	5	15	5	13
Marion township	282	15	35	11	11	16	76	59	59
Melrose township	268	11	48	20	11	18	49	58	53
Norwood township	160	7	20	8	2	13	23	22	65
Peaine township	59	12	13	9	-	7	7	-	11
St. James township	108	2	25	28	5	11	7	12	18
South Arm township	345	39	52	22	22	31	51	58	70
Wilson township	265	14	58	8	13	14	54	53	51
Cheboygan County	6 031	870	1 170	533	527	535	1 002	613	781
Aloha township	275	16	58	43	15	24	49	14	56
Beaugrand township	311	52	43	41	21	23	57	33	41
Benton township	852	98	146	53	54	67	163	115	156
Burt township	236	32	44	30	15	18	37	19	41
Cheboygan city	1 076	128	259	79	155	106	190	81	78
Ellis township	58	7	8	2	10	9	12	2	8
Forest township	166	59	24	11	30	17	20	4	1
Grant township	254	60	70	28	10	8	38	13	27
Hebron township	30	5	6	4	-	2	6	-	7
Inverness township	494	77	89	41	29	58	77	67	56
Koehler township	217	26	42	23	16	14	39	29	28
Mackinaw township	163	15	37	26	9	11	21	23	21
Mackinaw City village (part)	84	7	17	16	4	2	12	16	10
Mentor township	182	33	24	18	18	15	33	18	23
Mullett township	304	47	45	50	28	21	53	15	45
Munro township	156	22	40	7	9	19	23	22	14
Nunda township	176	24	48	15	12	21	32	18	6
Wolverine village (part)	65	8	16	11	5	9	11	5	-
Tuscarora township	834	131	141	44	66	61	113	125	153
Indian River CDP	602	105	91	31	46	44	82	87	116
Walker township	28	-	9	-	7	5	7	-	-
Waverly township	92	18	19	11	9	12	11	2	10
Wilmot township	127	20	18	7	14	24	21	13	10
Wolverine village (part)	16	5	2	-	2	4	3	-	-
Chippewa County	6 407	939	1 322	681	475	531	995	703	761
Bay Mills township	304	50	45	55	57	27	23	16	31
Bruce township	240	29	52	11	24	20	34	33	37
Chippewa township	30	5	8	-	2	-	7	4	4
Dafter township	154	22	36	11	6	17	42	12	8
Detour township	233	26	75	23	32	12	16	27	22
De Tour Village village	131	5	36	18	22	10	7	19	14
Drummond township	286	54	69	25	23	15	43	29	28
Hulbert township	42	7	17	4	2	2	8	2	-

Table 27. **Selected Monthly Owner Costs: 2000**—Con.

[Data based on a sample (except Tables 65-68). For information on confidentiality protection, coverage, sampling error, and nonsampling error, see Appendix G. For location of definitions, see "How to Use This Census Report"]

State County County Subdivision Place	Specified owner-occupied housing units	Selected monthly owner costs							
		Less than $200	$200 to $299	$300 to $399	$400 to $499	$500 to $599	$600 to $799	$800 to $999	$1,000 or more
Chippewa County—Con.									
Kinross charter township	415	42	47	16	52	52	92	56	58
Pickford township	244	29	44	24	8	29	63	15	32
Raber township	117	24	42	14	4	4	7	11	11
Rudyard township	194	38	40	17	25	14	25	15	20
Sault Ste. Marie city	2 835	334	549	371	203	237	461	306	374
Soo township	586	116	93	44	6	46	83	112	86
Sugar Island township	137	29	45	13	2	4	17	7	20
Superior township	255	38	56	30	13	30	36	34	18
Trout Lake township	123	37	39	10	5	7	9	8	8
Whitefish township	212	59	65	13	11	15	29	16	4
Clare County	6 532	1 471	1 119	702	647	630	995	419	549
Arthur township	77	10	13	5	6	10	18	8	7
Clare city (part)	621	47	148	67	66	53	145	30	65
Franklin township	128	20	15	19	22	22	21	7	2
Freeman township	290	44	54	24	24	26	72	30	16
Frost township	254	49	49	45	21	15	35	19	21
Garfield township	464	146	80	47	49	36	30	31	45
Grant township	582	104	98	46	36	39	87	68	104
Greenwood township	163	21	20	14	33	22	36	10	7
Hamilton township	482	138	66	58	65	25	85	15	30
Harrison city	465	60	105	60	33	64	65	25	53
Hatton township	110	22	12	11	6	10	30	8	11
Hayes township	1 196	368	180	154	115	137	109	62	71
Lincoln township	485	90	104	36	45	36	86	52	36
Redding township	97	26	19	9	14	21	2	4	2
Sheridan township	149	36	13	8	17	19	32	7	17
Summerfield township	125	59	13	25	10	6	12	-	-
Surrey township	780	213	120	58	81	83	124	43	58
Farwell village	164	22	32	19	27	20	31	5	8
Winterfield township	64	18	10	16	4	6	6	-	4
Clinton County	14 597	514	1 717	1 230	650	723	2 019	2 301	5 443
Bath township	1 495	25	115	68	48	118	213	294	614
Bengal township	192	7	34	10	6	8	25	37	65
Bingham township	461	13	62	44	15	33	46	76	172
Dallas township	505	22	117	77	20	19	85	77	88
Fowler village	330	15	84	56	16	11	52	46	50
De Witt city	1 202	10	28	85	26	65	59	217	712
De Witt township	2 993	136	309	241	150	172	397	401	1 187
Duplain township	512	52	92	52	38	27	86	77	88
Elsie village	274	30	57	31	19	15	54	39	29
Eagle township	593	2	61	74	41	4	82	119	210
Eagle village	39	2	9	4	1	-	11	7	5
East Lansing city (part)	-	-	-	-	-	-	-	-	-
Essex township	377	31	75	28	17	22	67	57	80
Maple Rapids village	177	23	47	4	10	14	36	29	14
Grand Ledge city (part)	4	-	-	-	-	-	-	-	4
Greenbush township	461	23	49	27	16	27	81	82	156
Lebanon township	102	6	16	12	8	7	22	13	18
Hubbardston village (part)	8	-	4	-	2	-	2	-	-
Olive township	501	23	71	49	13	20	55	74	196
Ovid township	710	71	145	41	58	50	130	109	106
Ovid village (part)	372	46	81	14	34	37	79	59	22
Riley township	331	9	23	38	15	12	71	40	123
St. Johns city	1 801	27	262	193	80	59	329	247	604
Victor township	764	24	85	45	25	31	98	144	312
Watertown township	1 094	18	80	64	54	25	104	181	568
Westphalia township	499	15	93	82	20	24	69	56	140
Westphalia village	267	9	65	51	7	10	31	27	67
Crawford County	3 387	412	588	300	276	412	641	417	341
Beaver Creek township	334	56	40	17	41	56	52	49	23
Frederic township	316	36	67	23	34	33	56	40	27
Grayling city	419	54	51	50	52	52	81	46	33
Grayling township	1 609	185	296	135	80	195	331	208	179
Lovells township	175	36	49	24	11	20	21	6	8
Maple Forest township	76	4	8	14	5	6	15	12	12
South Branch township	458	41	77	37	53	50	85	56	59
Delta County	9 088	1 122	2 112	836	692	933	1 419	866	1 108
Baldwin township	96	14	28	6	2	4	26	8	8
Bark River township	316	40	82	37	34	22	67	20	14
Bay de Noc township	71	2	27	6	4	10	10	4	8
Brampton township	270	38	47	18	24	24	29	39	51
Cornell township	89	20	19	13	4	8	10	6	9
Ensign township	202	21	32	26	12	32	29	18	32
Escanaba city	3 061	342	786	361	237	338	470	226	301
Escanaba township	831	67	161	46	66	94	107	125	165
Fairbanks township	72	31	19	-	3	1	6	10	2
Ford River township	545	93	121	47	38	19	107	37	83
Garden township	203	36	69	15	19	10	33	9	12
Garden village	79	9	25	8	7	6	12	6	6
Gladstone city	1 440	92	299	108	107	193	289	164	188
Maple Ridge township	105	17	38	17	14	6	7	6	-
Masonville township	410	80	94	47	29	21	57	25	57
Nahma township	143	31	48	10	14	13	12	9	6
Wells township	1 234	198	242	79	85	138	160	160	172
Dickinson County	7 259	836	1 556	880	663	696	1 145	582	901
Breen township	71	10	23	6	8	7	11	4	2
Breitung township	1 506	175	361	139	92	101	208	155	275
Quinnesec CDP	363	49	46	31	28	51	68	44	46
Felch township	120	21	24	13	4	7	29	12	10
Iron Mountain city	2 276	237	424	321	254	212	370	152	306
Kingsford city	1 622	155	341	208	148	225	277	122	146
Norway city	846	111	204	100	93	88	134	58	58
Norway township	378	56	72	50	16	23	45	37	79

Table 27. **Selected Monthly Owner Costs: 2000**—Con.

[Data based on a sample (except Tables 65-68). For information on confidentiality protection, coverage, sampling error, and nonsampling error, see Appendix G. For location of definitions, see "How to Use This Census Report"]

State County County Subdivision Place	Specified owner-occupied housing units	Selected monthly owner costs							
		Less than $200	$200 to $299	$300 to $399	$400 to $499	$500 to $599	$600 to $799	$800 to $999	$1,000 or more
Dickinson County—Con.									
Sagola township	230	50	54	21	31	17	33	8	16
Waucedah township	198	19	47	20	15	16	38	34	9
West Branch township	12	2	6	2	2	-	-	-	-
Eaton County	22 415	605	2 455	1 880	1 206	1 124	3 555	4 013	7 577
Bellevue township	627	41	87	58	37	43	112	100	149
Bellevue village	380	26	58	42	32	33	78	66	45
Benton township	512	14	82	24	13	28	99	87	165
Brookfield township	264	4	42	33	14	18	50	65	38
Carmel township	495	8	53	35	28	9	123	85	154
Charlotte city	1 927	62	253	169	169	170	442	309	353
Chester township	312	15	53	17	12	17	67	58	73
Delta charter township	7 139	87	645	725	376	178	687	1 326	3 115
Waverly CDP	3 875	39	344	421	187	110	440	686	1 648
Eaton township	925	52	94	45	31	43	192	121	347
Eaton Rapids city	1 244	81	192	71	94	122	188	221	275
Eaton Rapids township	828	9	64	52	20	30	132	179	342
Grand Ledge city (part)	1 815	19	151	149	98	105	315	323	655
Hamlin township	678	30	85	30	14	45	149	143	182
Kalamo township	221	24	25	19	21	9	26	35	62
Lansing city (part)	623	18	37	38	30	36	180	125	159
Olivet city	178	9	29	12	20	20	21	38	29
Oneida charter township	962	15	95	105	59	33	117	150	388
Potterville city	364	17	29	18	17	23	58	90	112
Roxand township	413	23	57	42	31	27	105	59	69
Mulliken village	157	9	25	13	8	15	40	25	22
Sunfield township	474	8	88	24	23	42	106	87	96
Sunfield village	149	8	18	8	13	14	45	22	21
Vermontville township	365	23	50	29	24	43	81	68	47
Vermontville village	177	13	24	17	16	28	39	30	10
Walton township	379	21	40	17	17	30	93	77	84
Windsor charter township	1 670	25	204	168	58	53	212	267	683
Dimondale village	381	4	39	34	17	24	48	87	128
Emmet County	6 349	307	762	581	341	466	1 043	869	1 980
Bear Creek township	976	6	127	72	50	49	138	141	393
Bliss township	66	7	12	2	4	10	14	5	12
Carp Lake township	134	30	23	9	2	22	29	9	10
Center township	67	5	18	5	3	-	12	17	7
Cross Village township	71	5	8	8	13	7	7	2	21
Friendship township	143	12	13	15	4	15	15	30	39
Harbor Springs city	423	17	81	43	30	39	52	52	109
Littlefield township	587	29	75	58	13	56	178	100	78
Alanson village	183	8	20	10	8	16	80	21	20
Little Traverse township	556	49	74	36	24	29	65	79	200
McKinley township	210	52	40	19	20	28	27	17	7
Pellston village (part)	132	33	24	8	11	17	21	11	7
Maple River township	138	11	8	15	13	7	33	29	22
Pellston village (part)	22	-	-	2	-	1	12	7	-
Petoskey city	1 203	38	116	148	46	90	212	170	383
Pleasantview township	168	2	11	15	8	8	49	23	52
Readmond township	79	2	12	8	4	4	8	15	26
Resort township	580	10	53	47	30	29	64	69	278
Springvale township	296	6	28	17	18	22	57	59	89
Wawatam township	219	20	27	23	25	10	37	19	58
Mackinaw City village (part)	170	13	21	8	21	6	32	17	52
West Traverse township	433	6	36	41	34	41	46	33	196
Genesee County	103 617	5 120	14 180	10 812	8 102	7 647	16 652	15 018	26 086
Argentine township	1 510	19	142	131	96	33	122	237	730
Argentine CDP	663	-	59	79	57	15	62	62	329
Atlas township	1 772	18	105	102	71	55	135	330	956
Goodrich village	391	4	15	28	23	16	52	52	201
Burton city	8 225	394	1 315	914	608	638	1 580	1 242	1 534
Clayton township	1 791	24	297	205	74	127	309	296	459
Lennon village (part)	23	-	-	3	-	5	7	2	6
Clio city	508	6	68	43	41	46	110	97	97
Davison city	1 183	15	107	176	94	80	196	206	309
Davison township	3 822	72	507	493	224	196	485	457	1 388
Fenton city	2 462	27	174	236	164	65	411	471	914
Fenton township	3 921	46	348	268	164	63	258	512	2 262
Lake Fenton CDP	1 575	37	189	94	92	8	102	187	866
Flint city	26 410	2 670	4 113	2 992	3 288	3 195	5 175	2 651	2 326
Flint township	7 873	309	1 221	852	670	522	1 367	1 202	1 730
Flushing city	2 576	16	276	310	174	107	307	397	989
Flushing township	2 760	74	356	300	107	111	297	462	1 053
Forest township	1 080	34	171	70	61	91	180	215	258
Otisville village	204	4	49	16	11	19	59	23	23
Otter Lake village (part)	6	-	-	-	-	-	-	4	2
Gaines township	1 521	39	182	88	66	89	178	253	626
Gaines village	102	6	14	13	10	5	28	11	15
Genesee township	5 508	280	848	719	380	451	902	928	1 000
Beecher CDP (part)	610	133	97	93	88	46	130	23	-
Grand Blanc city	1 966	-	87	231	95	104	126	264	1 059
Grand Blanc township	7 494	142	579	603	328	328	818	1 312	3 384
Linden city	781	32	70	60	45	40	103	93	338
Montrose city	414	11	48	58	50	45	90	50	62
Montrose township	1 336	64	170	79	71	71	338	283	260
Mount Morris city	817	27	145	82	68	24	260	143	68
Mount Morris township	5 747	373	983	670	578	451	1 152	775	765
Beecher CDP (part)	1 961	220	323	229	305	227	387	110	160
Mundy township	3 558	61	483	425	183	121	443	551	1 291
Richfield township	2 015	74	263	183	124	105	244	376	646
Swartz Creek city	1 523	52	333	134	81	84	237	250	352
Thetford township	1 800	123	283	153	86	121	307	330	397
Vienna township	3 244	118	506	235	111	284	522	635	833

Table 27. **Selected Monthly Owner Costs: 2000**—Con.

[Data based on a sample (except Tables 65-68). For information on confidentiality protection, coverage, sampling error, and nonsampling error, see Appendix G. For location of definitions, see "How to Use This Census Report"]

State County County Subdivision Place	Specified owner-occupied housing units	Selected monthly owner costs							
		Less than $200	$200 to $299	$300 to $399	$400 to $499	$500 to $599	$600 to $799	$800 to $999	$1,000 or more
Gladwin County	5 508	759	1 106	630	396	470	817	699	631
Beaverton city	232	38	33	19	7	29	51	38	17
Beaverton township	235	18	49	12	22	25	58	25	26
Bentley township	86	21	12	3	5	19	11	10	5
Billings township	729	115	113	57	61	50	118	138	77
Bourret township	100	5	28	11	12	7	19	10	8
Buckeye township	163	31	41	22	11	9	24	21	4
Butman township	658	64	144	114	46	36	69	79	106
Clement township	283	40	70	33	33	30	34	17	26
Gladwin city	660	67	137	74	50	48	80	115	89
Gladwin township	89	8	14	9	4	21	17	13	3
Grim township	14	2	3	-	2	2	2	3	-
Grout township	297	68	63	20	20	19	42	37	28
Hay township	313	52	88	30	25	41	42	15	20
Sage township	483	75	84	61	29	49	97	46	42
Secord township	367	56	79	67	15	21	47	31	51
Sherman township	204	57	47	31	19	17	16	9	8
Tobacco township	595	42	101	67	35	47	90	92	121
Gogebic County	4 551	991	1 149	659	496	466	417	169	204
Bessemer city	626	96	169	104	90	62	64	25	16
Bessemer township	359	126	97	41	28	25	25	10	7
Erwin township	51	8	12	4	2	8	4	4	9
Ironwood city	1 862	369	455	307	219	238	148	58	68
Ironwood township	519	141	127	40	50	28	58	26	49
Marenisco township	167	21	30	27	24	17	26	9	13
Wakefield city	623	144	192	95	60	47	49	20	16
Wakefield township	58	17	11	4	-	16	2	8	-
Watersmeet township	286	69	56	37	23	25	41	9	26
Grand Traverse County	17 669	749	2 030	1 162	1 046	1 046	2 935	3 021	5 680
Acme township	1 168	27	89	52	60	29	142	226	543
Blair township	1 102	44	94	44	88	94	259	197	282
East Bay township	2 563	171	300	82	156	126	518	526	684
Fife Lake township	274	37	42	13	24	17	81	30	30
Fife Lake village	124	8	22	4	12	6	42	11	19
Garfield township	2 623	111	338	223	139	141	383	388	900
Grant township	128	10	25	14	12	6	21	24	16
Green Lake township	1 320	50	102	109	100	95	230	316	318
Long Lake township	1 944	77	203	99	95	127	316	379	648
Mayfield township	117	-	19	8	10	10	30	22	18
Paradise township	666	24	54	12	34	48	131	194	169
Kingsley village	219	16	34	10	27	5	43	37	47
Peninsula township	1 629	26	111	126	121	93	144	116	892
Traverse City city (part)	3 482	152	600	340	171	224	591	462	942
Union township	60	4	11	4	2	2	10	5	22
Whitewater township	593	16	42	36	34	34	79	136	216
Gratiot County	7 709	1 052	1 258	641	599	767	1 476	1 033	883
Alma city	1 815	186	286	187	176	161	385	222	212
Arcada township	437	49	58	39	44	34	85	50	78
Bethany township	292	41	54	27	21	14	35	55	45
Elba township	266	37	40	25	19	24	53	38	30
Ashley village	138	22	21	15	12	11	29	14	14
Emerson township	157	13	35	18	7	19	22	23	20
Fulton township	525	67	70	32	24	68	86	81	97
Perrinton village	100	9	26	15	8	11	25	2	4
Hamilton township	86	11	11	15	7	4	15	17	6
Ithaca city	677	122	129	46	55	56	116	109	44
Lafayette township	100	9	15	9	8	14	17	15	13
Newark township	157	19	34	17	7	8	32	23	17
New Haven township	140	18	28	10	3	8	28	33	12
North Shade township	113	5	11	6	-	30	29	10	22
North Star township	193	35	42	9	14	11	54	10	18
Pine River township	499	81	81	28	26	70	49	72	92
St. Louis city	814	163	140	75	56	97	161	91	31
Seville township	391	54	70	24	34	31	84	55	39
Sumner township	301	66	44	10	32	22	69	27	31
Washington township	123	6	10	16	10	23	20	20	18
Wheeler township	623	70	100	48	56	73	136	82	58
Breckenridge village	347	24	47	30	21	48	89	48	40
Hillsdale County	8 845	774	1 507	652	583	706	1 653	1 353	1 617
Adams township	511	48	91	54	31	39	84	81	83
North Adams village	145	26	23	13	8	14	28	25	8
Allen township	247	19	32	18	13	14	70	40	41
Allen village	49	9	4	2	4	2	10	9	9
Amboy township	224	13	16	14	20	18	27	36	80
Cambria township	500	40	97	36	38	41	83	78	87
Camden township	310	48	37	29	36	28	42	44	46
Camden village	115	15	15	18	15	7	19	13	13
Montgomery village	83	22	14	2	12	8	6	10	9
Fayette township	780	21	134	70	55	31	151	165	153
Jonesville village	593	15	90	64	50	31	124	122	97
Hillsdale city	1 543	59	329	147	86	187	340	233	162
Hillsdale township	414	54	65	12	22	24	60	83	94
Jefferson township	559	96	73	8	48	36	127	88	83
Litchfield city	317	27	57	28	6	34	92	30	43
Litchfield township	135	14	20	7	12	6	26	25	25
Moscow township	219	12	38	13	23	11	57	32	33
Pittsford township	252	20	48	15	19	33	47	39	31
Ransom township	88	7	18	4	11	7	17	15	9
Reading city	290	51	51	19	17	46	64	22	20
Reading township	390	44	66	27	29	19	93	52	60
Scipio township	230	27	25	23	16	18	46	31	44
Somerset township	1 179	92	193	85	51	39	100	174	445
Wheatland township	147	14	24	9	12	14	31	21	22

Table 27. **Selected Monthly Owner Costs: 2000**—Con.

[Data based on a sample (except Tables 65-68). For information on confidentiality protection, coverage, sampling error, and nonsampling error, see Appendix G. For location of definitions, see "How to Use This Census Report"]

State County County Subdivision Place	Specified owner-occupied housing units	Selected monthly owner costs							
		Less than $200	$200 to $299	$300 to $399	$400 to $499	$500 to $599	$600 to $799	$800 to $999	$1,000 or more
Hillsdale County—Con.									
Woodbridge township	133	18	18	5	8	22	23	29	10
Wright township	377	50	75	29	30	39	73	35	46
Waldron village	142	13	45	14	10	13	23	5	19
Houghton County	7 457	1 413	1 741	972	779	591	889	427	645
Adams township	683	127	174	120	83	65	57	24	33
South Range village	236	26	77	43	24	34	19	8	5
Calumet township	1 942	494	539	247	220	128	180	77	57
Calumet village	89	21	16	15	9	12	9	5	2
Copper City village	70	12	30	6	4	11	7	-	-
Laurium village	606	95	182	62	54	50	78	45	40
Chassell township	357	38	81	24	55	22	76	26	35
Duncan township	71	35	21	4	2	6	3	-	-
Elm River township	29	5	6	6	-	2	6	-	4
Franklin township	285	58	38	55	39	27	52	9	7
Hancock city	955	131	201	87	87	111	165	75	98
Hancock township	80	14	24	6	12	4	5	-	15
Houghton city	716	48	75	165	37	32	79	67	213
Laird township	70	17	15	4	8	7	6	9	4
Osceola township	498	131	134	51	76	38	38	16	14
Hubbell CDP (part)	129	15	40	19	29	15	7	2	2
Portage township	563	85	135	61	35	51	84	53	59
Quincy township	57	7	11	12	4	5	11	2	5
Schoolcraft township	477	90	133	54	56	49	61	13	21
Lake Linden village (part)	298	48	92	29	39	29	45	9	7
Stanton township	173	33	41	26	16	8	13	12	24
Torch Lake township	501	100	113	50	49	36	53	44	56
Hubbell CDP (part)	211	64	49	18	32	13	18	12	5
Lake Linden village (part)	-	-	-	-	-	-	-	-	-
Huron County	8 805	1 259	2 063	966	694	747	1 444	795	837
Bad Axe city	911	92	269	86	78	51	172	114	49
Bingham township	373	63	77	30	33	38	60	34	38
Ubly village	252	43	56	20	22	23	38	24	26
Bloomfield township	79	4	14	7	5	12	16	11	10
Brookfield township	186	28	43	26	15	8	26	25	15
Owendale village	65	14	6	8	10	2	8	15	2
Caseville township	879	112	185	128	72	74	104	71	133
Caseville village	259	14	69	42	21	20	42	27	24
Chandler township	103	2	10	14	12	19	13	9	24
Colfax township	334	31	71	38	24	31	47	46	46
Dwight township	196	29	26	16	26	25	41	27	6
Kinde village (part)	89	15	11	-	17	17	22	7	-
Fairhaven township	325	57	79	39	30	25	47	20	28
Gore township	37	4	11	-	-	8	4	7	3
Grant township	122	15	25	2	10	15	28	13	14
Harbor Beach city	529	102	111	51	69	40	96	25	35
Hume township	246	40	72	34	14	14	22	23	27
Huron township	75	6	24	17	4	2	8	10	4
Lake township	379	123	90	27	17	34	46	11	31
Lincoln township	193	28	51	16	15	11	50	10	12
Kinde village (part)	58	19	10	4	9	4	10	-	2
McKinley township	129	28	20	13	5	5	23	17	18
Meade township	164	20	37	20	3	10	35	20	19
Kinde village (part)	-	-	-	-	-	-	-	-	-
Oliver township	375	63	92	17	37	48	62	28	28
Elkton village	252	57	72	13	14	39	31	16	10
Paris township	62	7	12	3	8	8	6	7	11
Pointe Aux Barques township	2	-	-	-	-	-	2	-	-
Port Austin township	511	84	130	63	43	40	66	33	52
Port Austin village	238	30	69	34	9	22	31	20	23
Rubicon township	191	23	55	20	16	18	39	10	10
Port Hope village	96	17	28	10	8	10	19	2	2
Sand Beach township	300	50	54	37	20	23	61	20	35
Sebewaing township	856	70	200	140	49	95	155	76	71
Sebewaing village	604	45	187	84	36	60	117	49	26
Sheridan township	106	10	20	10	8	13	23	10	12
Sherman township	223	60	44	37	10	13	26	18	15
Sigel township	82	7	16	9	4	10	17	6	13
Verona township	287	40	78	24	23	12	50	24	36
Winsor township	550	61	147	42	44	45	99	70	42
Pigeon village	353	36	104	36	23	28	54	53	19
Ingham County	56 284	1 591	5 237	4 385	3 878	4 245	9 546	8 942	18 460
Alaiedon township	681	-	100	63	25	15	63	107	308
Aurelius township	791	20	80	40	20	37	98	181	315
Bunker Hill township	339	30	42	22	8	12	50	57	118
Delhi charter township	5 280	81	310	432	262	206	631	802	2 556
Holt CDP	2 539	46	172	194	113	131	420	446	1 017
East Lansing city (part)	4 178	15	105	325	364	281	434	515	2 139
Ingham township	443	15	41	38	18	22	64	100	145
Dansville village	119	4	11	2	8	8	25	31	30
Lansing city (part)	25 539	1 194	3 237	2 054	2 206	2 710	5 933	4 408	3 797
Lansing charter township	1 953	52	280	208	137	189	342	383	362
Edgemont Park CDP	745	7	90	105	57	72	141	122	151
Leroy township	780	12	78	68	29	13	115	156	309
Webberville village	336	4	24	31	16	13	46	100	102
Leslie city	472	2	52	54	16	33	91	124	100
Leslie township	483	17	63	30	16	24	73	75	185
Locke township	253	5	32	21	12	2	31	42	108
Mason city	1 412	7	121	98	47	90	189	277	583
Meridian charter township	9 116	65	339	573	484	479	876	1 046	5 254
Haslett CDP	2 757	39	124	139	90	137	349	378	1 501
Okemos CDP	5 313	7	187	372	309	285	364	538	3 251
Onondaga township	544	8	22	51	13	28	111	100	211
Stockbridge township	741	18	65	85	26	33	93	115	306
Stockbridge village	306	7	30	45	12	12	25	58	117
Vevay township	686	-	84	41	30	11	57	97	366

Table 27. **Selected Monthly Owner Costs: 2000**—Con.

[Data based on a sample (except Tables 65-68). For information on confidentiality protection, coverage, sampling error, and nonsampling error, see Appendix G. For location of definitions, see "How to Use This Census Report"]

State County County Subdivision Place	Specified owner-occupied housing units	Selected monthly owner costs							
		Less than $200	$200 to $299	$300 to $399	$400 to $499	$500 to $599	$600 to $799	$800 to $999	$1,000 or more
Ingham County—Con.									
Wheatfield township	319	7	23	19	14	13	35	30	178
White Oak township	211	7	20	17	9	10	37	41	70
Williamston city	795	13	79	80	68	30	101	127	297
Williamstown township	1 268	23	64	66	74	7	122	159	753
Ionia County	10 815	716	1 590	930	641	681	2 123	1 948	2 186
Belding city	1 217	39	186	116	108	90	296	225	157
Berlin township	440	33	81	25	34	30	60	88	89
Boston township	975	44	127	109	46	44	135	221	249
Saranac village	315	11	50	30	13	24	59	82	46
Campbell township	369	31	48	17	13	22	69	50	119
Clarksville village	84	10	16	6	7	4	18	10	13
Danby township	498	14	38	30	23	16	75	99	203
Easton township	509	71	87	43	18	28	120	70	72
Ionia city	1 335	112	207	86	106	110	343	205	166
Ionia township	578	66	72	31	40	45	120	116	88
Lyons village (part)	7	-	2	-	-	-	2	-	3
Keene township	220	11	20	16	7	15	51	45	55
Lyons township	713	33	150	97	47	61	118	117	90
Lyons village (part)	171	9	41	26	14	20	28	24	9
Muir village	140	2	31	20	7	11	21	36	12
Pewamo village	157	4	39	16	11	11	32	25	19
North Plains township	184	26	23	7	15	13	41	25	34
Hubbardston village (part)	76	17	10	4	6	7	16	8	8
Odessa township	851	53	131	59	74	70	140	144	180
Lake Odessa village	495	26	91	30	32	44	92	84	96
Orange township	158	14	38	8	5	2	27	35	29
Orleans township	417	38	51	31	7	28	106	68	88
Otisco township	365	41	63	20	3	17	61	88	72
Portland city	989	41	142	125	46	35	190	191	219
Portland township	572	21	74	66	25	17	81	92	196
Ronald township	224	17	31	16	11	25	45	43	36
Sebewa township	201	11	21	28	13	13	45	26	44
Iosco County	7 406	1 400	1 427	725	630	700	1 178	669	677
Alabaster township	176	12	39	23	10	19	22	10	41
Au Sable township	699	177	72	55	113	76	100	45	61
Au Sable CDP	535	151	49	38	93	72	72	45	15
Oscoda CDP (part)	10	5	-	-	-	-	-	-	5
Baldwin township	531	129	100	22	29	53	84	50	64
Burleigh township	92	18	19	6	11	10	17	11	-
East Tawas city	917	72	264	149	56	33	175	70	98
Grant township	429	126	66	23	43	45	57	34	35
Oscoda township	2 118	371	295	195	162	247	355	265	228
Oscoda CDP (part)	281	60	37	29	16	39	40	43	17
Plainfield township	1 135	241	283	162	88	68	145	81	67
Reno township	87	16	9	10	13	19	11	5	4
Sherman township	79	26	12	4	11	6	11	4	5
Tawas township	342	63	58	22	37	27	71	32	32
Tawas City city	513	54	148	44	44	63	86	52	22
Whittemore city	108	37	19	6	6	17	17	2	4
Wilber township	180	58	43	4	7	17	27	8	16
Iron County	3 470	692	1 061	409	351	312	313	173	159
Bates township	246	27	69	45	24	18	22	18	23
Caspian city	331	58	131	43	39	24	17	9	10
Crystal Falls city	573	133	159	68	53	60	60	24	16
Crystal Falls township	393	88	91	56	30	19	46	28	35
Gaastra city	101	34	35	9	10	9	4	-	-
Hematite township	73	24	27	8	7	2	5	-	-
Iron River city	551	74	199	67	46	71	58	34	2
Iron River township	300	81	86	30	41	18	18	8	18
Mineral Hills village	58	10	15	8	7	6	2	4	6
Mansfield township	46	9	15	5	6	2	2	7	-
Mastodon township	171	43	69	11	7	15	9	7	10
Alpha village	72	20	31	6	7	4	4	-	-
Stambaugh city	371	68	109	51	58	45	21	11	8
Stambaugh township	314	53	71	16	30	29	51	27	37
Isabella County	8 922	641	1 290	703	655	708	1 774	1 353	1 798
Broomfield township	218	14	34	16	10	12	50	39	43
Village of Lake Isabella village (part)	119	7	18	10	4	8	23	18	31
Chippewa township	695	67	110	57	96	70	151	76	68
Clare city (part)	7	-	2	-	-	-	3	-	2
Coe township	688	35	111	53	44	70	146	129	100
Shepherd village	418	23	72	32	31	35	88	89	48
Coldwater township	38	10	4	6	2	-	6	8	2
Deerfield township	707	39	53	60	20	53	113	97	272
Denver township	163	5	26	13	12	24	53	20	10
Fremont township	196	26	38	14	13	13	43	27	22
Gilmore township	218	19	52	17	21	8	46	29	26
Isabella township	399	37	63	28	41	34	77	58	61
Rosebush village	88	18	13	4	11	12	11	9	10
Lincoln township	300	11	37	21	5	32	81	47	66
Mount Pleasant city	2 609	135	354	256	218	190	444	403	609
Nottawa township	513	45	91	38	33	37	137	82	50
Beal City CDP	91	15	27	6	3	4	15	21	-
Weidman CDP (part)	65	6	17	6	1	12	13	6	4
Rolland township	187	36	27	7	15	26	44	13	19
Sherman township	480	60	71	30	19	36	97	77	90
Village of Lake Isabella village (part)	229	12	29	18	11	14	44	39	62
Weidman CDP (part)	155	24	27	8	4	12	34	26	20
Union charter township	1 110	60	146	67	70	58	196	189	324
Vernon township	229	25	34	14	20	20	57	33	26
Wise township	165	17	37	6	16	25	30	26	8

Table 27. **Selected Monthly Owner Costs: 2000**—Con.

[Data based on a sample (except Tables 65-68). For information on confidentiality protection, coverage, sampling error, and nonsampling error, see Appendix G. For location of definitions, see "How to Use This Census Report"]

State County County Subdivision Place	Specified owner-occupied housing units	Selected monthly owner costs							
		Less than $200	$200 to $299	$300 to $399	$400 to $499	$500 to $599	$600 to $799	$800 to $999	$1,000 or more
Jackson County	34 639	3 210	5 439	2 906	2 225	2 509	5 710	5 048	7 592
Blackman township	3 372	316	703	259	143	226	612	617	496
Columbia township	2 163	159	293	276	117	78	264	278	698
Brooklyn village	256	11	41	29	9	17	54	51	44
Cement City village (part)	8	-	2	2	-	-	2	-	2
Concord township	525	22	79	51	25	40	92	79	137
Concord village	257	14	50	22	19	19	45	32	56
Grass Lake charter township	983	27	129	76	15	15	117	116	488
Grass Lake village	255	-	32	33	13	4	52	43	78
Hanover township	900	36	97	83	99	56	145	166	218
Hanover village	99	7	15	14	9	5	23	16	10
Henrietta township	974	76	108	61	50	39	161	257	222
Jackson city	7 609	973	1 307	591	791	817	1 506	862	762
Leoni township	3 561	442	542	289	210	272	558	479	769
Michigan Center CDP	1 499	161	236	126	66	104	233	230	343
Liberty township	659	54	54	57	34	21	112	112	215
Napoleon township	1 689	109	230	150	75	100	249	354	422
Napoleon CDP	202	9	43	9	10	24	62	20	25
Norvell township	666	39	109	59	37	71	69	101	181
Parma township	463	36	47	34	29	65	87	50	115
Parma village (part)	63	12	13	6	6	6	7	6	7
Pulaski township	275	29	44	11	23	20	52	26	70
Rives township	822	38	114	106	25	41	110	115	273
Sandstone township	815	15	113	55	39	71	145	142	235
Parma village (part)	155	5	28	20	10	17	21	27	27
Spring Arbor township	1 450	66	229	123	59	16	225	274	458
Spring Arbor CDP	295	10	47	14	15	8	51	57	93
Springport township	386	30	78	35	21	36	59	68	59
Springport village	154	8	44	6	11	21	38	23	3
Summit township	6 445	700	987	483	411	496	1 051	794	1 523
Vandercook Lake CDP	1 420	242	215	133	67	124	278	126	235
Tompkins township	417	23	85	47	4	29	47	82	100
Waterloo township	465	20	91	60	18	-	49	76	151
Kalamazoo County	51 194	2 415	5 999	4 547	3 181	3 303	8 094	7 800	15 855
Alamo township	769	14	106	80	13	31	126	165	234
Brady township	1 088	73	131	85	63	52	208	154	322
Vicksburg village (part)	215	10	39	12	19	9	45	36	45
Charleston township	437	33	67	29	22	20	64	99	103
Augusta village (part)	4	-	-	-	-	2	-	2	-
Greater Galesburg CDP (part)	184	17	24	12	18	8	28	41	36
Climax township	478	22	56	32	22	39	97	75	135
Climax village	206	9	26	6	10	18	29	48	60
Comstock township	3 598	257	472	340	160	232	521	485	1 131
Comstock Northwest CDP (part)	882	43	169	83	35	46	83	138	285
Greater Galesburg CDP (part)	275	-	35	16	13	11	49	49	102
Cooper township	2 490	247	371	192	111	89	396	465	619
Galesburg city	314	34	51	15	17	17	67	58	55
Kalamazoo city	12 241	733	1 274	1 407	1 028	1 224	2 495	1 707	2 373
Kalamazoo township	5 339	336	908	463	284	435	1 043	917	953
Comstock Northwest CDP (part)	171	16	30	-	-	18	32	26	49
Eastwood CDP	1 570	137	200	103	160	193	397	279	101
Westwood CDP	2 343	85	497	245	76	143	416	401	480
Oshtemo township	2 903	59	318	249	224	68	323	339	1 323
Parchment city	509	6	81	35	44	36	65	130	112
Pavilion township	1 293	32	194	145	55	38	191	231	407
Portage city	11 480	318	1 308	915	699	622	1 442	1 765	4 411
Prairie Ronde township	405	12	30	13	7	16	55	68	204
Richland township	1 608	25	172	99	96	103	195	181	737
Richland village	198	6	26	24	15	14	23	27	63
Ross township	1 496	94	119	114	71	74	236	253	535
Augusta village (part)	253	20	35	17	23	14	35	60	49
South Gull Lake CDP	506	31	6	44	21	57	74	59	214
Schoolcraft township	1 763	59	177	163	93	103	268	330	570
Schoolcraft village	404	18	22	37	19	26	83	83	116
Vicksburg village (part)	346	4	44	27	21	29	63	64	94
Texas township	2 749	49	145	148	156	90	246	330	1 585
Wakeshma township	234	12	19	23	16	14	56	48	46
Kalkaska County	3 109	410	538	236	206	310	591	407	411
Bear Lake township	218	42	36	22	19	22	24	28	25
Blue Lake township	140	24	51	21	10	4	17	7	6
Boardman township	213	31	34	18	13	12	37	34	34
Clearwater township	502	64	47	48	37	51	102	54	99
Coldsprings township	244	34	54	25	9	38	36	11	37
Excelsior township	142	15	23	12	23	22	27	13	7
Garfield township	129	21	25	8	8	15	21	24	7
Kalkaska township	980	124	179	48	43	91	190	165	140
Kalkaska village	401	61	96	34	23	42	85	44	16
Oliver township	42	10	2	-	6	-	14	10	-
Orange township	177	22	31	20	22	19	37	15	11
Rapid River township	136	12	22	6	11	17	37	12	19
Springfield township	186	11	34	8	5	19	49	34	26
Kent County	125 114	4 610	15 047	9 434	5 705	6 770	20 596	20 853	42 099
Ada township	2 838	50	145	140	126	87	198	316	1 776
Forest Hills CDP (part)	2 799	50	139	140	120	87	198	310	1 755
Algoma township	1 830	24	155	140	89	68	243	297	814
Alpine township	2 307	132	383	223	91	41	297	414	726
Comstock Park CDP (part)	1 440	62	243	146	46	15	237	243	448
Bowne township	556	8	29	39	8	36	62	56	318
Byron township	3 518	74	382	361	127	139	542	540	1 353
Byron Center CDP	963	17	73	68	34	23	109	157	482
Cutlerville CDP (part)	1 225	28	152	204	47	43	243	134	374
Caledonia township	2 145	40	135	133	100	46	269	255	1 167
Caledonia village	254	8	41	14	8	4	48	34	97
Cannon township	3 106	18	117	256	151	77	284	371	1 832
Cascade township	4 548	20	250	284	188	219	338	346	2 903
Forest Hills CDP (part)	3 419	20	188	185	169	152	201	252	2 252

Table 27. **Selected Monthly Owner Costs: 2000**—Con.

[Data based on a sample (except Tables 65-68). For information on confidentiality protection, coverage, sampling error, and nonsampling error, see Appendix G. For location of definitions, see "How to Use This Census Report"]

State County County Subdivision Place	Specified owner-occupied housing units	Selected monthly owner costs							
		Less than $200	$200 to $299	$300 to $399	$400 to $499	$500 to $599	$600 to $799	$800 to $999	$1,000 or more
Kent County—Con.									
Cedar Springs city	537	23	97	52	19	37	105	76	128
Courtland township	1 430	18	175	151	37	22	112	184	731
East Grand Rapids city	3 424	13	69	210	160	131	275	397	2 169
Gaines township	3 423	84	331	239	130	122	454	461	1 602
Cutlerville CDP (part)	905	37	89	58	18	55	221	213	214
Grand Rapids city	39 366	2 331	5 829	2 862	2 382	3 154	8 399	7 005	7 404
Grand Rapids charter township	4 027	116	355	424	191	97	417	541	1 886
Northview CDP (part)	58	-	-	9	-	-	22	11	16
Grandville city	4 019	129	625	555	183	145	425	650	1 307
Grattan township	857	25	76	48	62	35	115	116	380
Kentwood city	9 318	189	1 012	729	176	286	1 442	1 717	3 767
Lowell city	814	8	80	81	73	35	148	201	188
Lowell township	946	13	87	47	49	75	120	132	423
Nelson township	632	9	80	30	12	16	134	151	200
Sand Lake village	90	1	26	5	3	2	31	16	6
Oakfield township	1 110	13	109	45	19	138	194	227	365
Plainfield township	7 571	203	917	581	295	229	886	1 151	3 309
Comstock Park CDP (part)	205	7	51	-	-	8	34	40	65
Northview CDP (part)	3 665	107	586	309	151	116	482	665	1 249
Rockford city	1 066	-	88	102	45	20	113	273	425
Solon township	734	22	71	64	33	34	92	163	255
Sparta township	1 636	96	228	130	109	138	318	240	377
Sparta village	960	36	142	73	85	82	213	148	181
Spencer township	620	37	64	26	34	37	147	76	199
Tyrone township	810	20	100	67	38	84	117	188	196
Casnovia village (part)	53	-	15	2	2	3	17	8	6
Kent City village	180	3	31	24	7	21	32	38	24
Vergennes township	790	25	49	35	14	22	54	75	516
Walker city	4 834	159	770	338	168	245	836	761	1 557
Wyoming city	16 302	711	2 239	1 042	596	955	3 460	3 473	3 826
Keweenaw County	724	220	177	105	64	60	53	21	24
Allouez township	525	169	118	76	51	51	34	16	10
Ahmeek village	61	14	14	18	10	2	1	2	-
Eagle Harbor township	91	17	33	12	8	2	10	-	9
Grant township	59	18	11	12	3	2	5	5	3
Houghton township	25	4	6	5	2	2	4	-	2
Sherman township	24	12	9	-	-	3	-	-	-
Lake County	1 888	396	458	223	165	164	249	121	112
Chase township	134	19	21	16	13	17	25	14	9
Cherry Valley township	53	9	9	6	14	3	7	5	-
Dover township	38	11	8	4	2	2	4	2	5
Eden township	50	9	6	6	9	5	6	2	7
Elk township	227	37	50	36	22	8	23	28	23
Ellsworth township	76	11	9	14	13	6	9	10	4
Luther village (part)	31	6	3	6	10	2	2	2	-
Lake township	216	54	65	31	10	18	18	9	11
Newkirk township	117	34	22	6	17	12	16	7	3
Luther village (part)	51	27	4	3	9	6	2	-	-
Peacock township	110	20	36	15	5	7	15	4	8
Pinora township	53	12	11	6	3	9	6	2	4
Pleasant Plains township	347	70	94	26	29	48	54	6	20
Baldwin village (part)	106	19	28	8	7	17	21	4	2
Sauble township	83	17	27	7	3	10	9	6	4
Sweetwater township	54	20	9	3	2	5	6	4	5
Webber township	190	39	51	26	20	2	34	14	4
Baldwin village (part)	17	-	5	2	8	-	-	2	-
Yates township	140	34	40	21	3	12	17	8	5
Lapeer County	17 514	916	1 962	1 140	723	869	2 426	2 941	6 537
Almont township	1 270	10	59	113	50	58	161	185	634
Almont village	658	10	36	54	45	21	90	102	300
Arcadia township	561	18	51	51	10	22	91	122	196
Attica township	932	101	122	22	40	93	76	144	334
Brown City city (part)	-	-	-	-	-	-	-	-	-
Burlington township	243	20	32	23	16	22	34	37	59
Clifford village	80	11	14	8	10	14	11	6	6
Burnside township	273	25	37	14	13	23	36	56	69
Deerfield township	1 184	32	129	94	53	99	265	184	328
Barnes Lake-Millers Lake CDP	331	-	41	52	7	36	82	38	75
Dryden township	768	13	77	68	37	24	69	115	365
Dryden village	191	2	16	26	15	12	23	24	73
Elba township	1 292	109	145	96	38	38	184	132	550
Goodland township	287	9	30	31	13	8	24	47	125
Hadley township	1 138	20	80	81	53	19	114	144	627
Imlay township	550	29	46	33	42	14	33	117	236
Imlay City city	632	31	88	73	27	42	47	119	205
Lapeer city	1 285	129	133	45	62	78	276	224	338
Lapeer township	1 182	69	164	65	89	30	141	204	420
Marathon township	952	38	128	47	34	53	175	250	227
Columbiaville village (part)	202	6	40	20	2	11	46	30	47
Otter Lake village (part)	92	9	9	2	2	14	20	23	13
Mayfield township	1 772	118	258	65	64	64	242	367	594
Metamora township	886	33	72	61	8	26	126	61	499
Metamora village	149	7	15	19	4	-	16	17	71
North Branch township	644	30	94	74	22	48	86	116	174
North Branch village	207	7	36	40	11	11	40	28	34
Oregon township	1 491	76	195	78	36	94	214	279	519
Columbiaville village (part)	-	-	-	-	-	-	-	-	-
Rich township	172	6	22	6	16	14	32	38	38
Leelanau County	5 008	281	741	494	333	231	726	652	1 550
Bingham township	604	31	94	62	23	25	89	74	206
Centerville township	224	12	39	20	8	8	40	34	63
Cleveland township	242	24	45	26	16	4	35	27	65
Elmwood charter township	1 137	39	162	70	86	48	163	137	432
Greilickville CDP	478	27	120	40	27	29	74	35	126

Table 27. **Selected Monthly Owner Costs: 2000**—Con.

[Data based on a sample (except Tables 65-68). For information on confidentiality protection, coverage, sampling error, and nonsampling error, see Appendix G. For location of definitions, see "How to Use This Census Report"]

State County County Subdivision Place	Specified owner-occupied housing units	Selected monthly owner costs							
		Less than $200	$200 to $299	$300 to $399	$400 to $499	$500 to $599	$600 to $799	$800 to $999	$1,000 or more
Leelanau County—Con.									
Empire township	307	12	49	39	30	19	38	36	84
Empire village	123	6	26	16	12	4	11	21	27
Glen Arbor township	284	12	13	48	40	17	49	28	77
Kasson township	224	19	34	22	8	19	48	30	44
Leelanau township	498	42	76	74	35	20	70	44	137
Northport village	198	26	38	30	16	10	32	20	26
Leland township	554	10	95	51	38	30	73	87	170
Solon township	298	37	32	14	12	10	56	56	81
Suttons Bay township	629	36	102	68	37	31	65	99	191
Suttons Bay village	174	15	40	18	4	2	24	20	51
Traverse City city (part)	7	7	-	-	-	-	-	-	-
Lenawee County	21 086	1 067	2 894	1 772	1 175	1 327	3 403	3 616	5 832
Adrian city	3 661	216	549	312	210	288	776	667	643
Adrian township	1 527	32	196	146	111	46	220	218	558
Blissfield township	908	30	123	115	38	46	125	189	242
Blissfield village (part)	813	24	112	115	37	36	115	167	207
Cambridge township	1 404	31	164	110	85	29	163	211	611
Onsted village	172	14	22	10	5	2	28	39	52
Clinton township	764	32	77	83	17	47	90	134	284
Clinton village	536	29	75	75	12	32	66	101	146
Deerfield township	402	7	57	35	35	22	37	88	121
Deerfield village	280	1	39	26	26	14	19	64	91
Dover township	285	23	44	22	19	18	65	55	39
Clayton village (part)	39	-	6	1	5	4	20	3	-
Fairfield township	358	25	58	22	14	45	79	68	47
Franklin township	604	17	45	60	40	31	74	94	243
Hudson city	654	47	82	80	36	56	130	136	87
Hudson township	284	16	54	24	26	23	47	46	48
Clayton village (part)	51	-	12	6	8	5	15	-	5
Macon township	268	13	40	22	7	12	45	36	93
Madison charter township	1 347	101	332	76	58	70	217	219	274
Medina township	201	21	29	15	8	27	47	31	23
Morenci city	609	32	109	28	45	81	180	87	47
Ogden township	218	14	38	13	3	31	48	36	35
Palmyra township	508	44	88	36	24	18	86	86	126
Blissfield village (part)	3	-	-	-	-	-	-	3	-
Raisin township	1 613	33	185	77	80	109	248	308	573
Ridgeway township	384	6	33	65	18	16	59	71	116
Britton village	194	2	21	31	12	10	30	27	61
Riga township	344	21	59	37	14	12	53	65	83
Blissfield village (part)	-	-	-	-	-	-	-	-	-
Rollin township	684	87	104	55	39	54	99	104	142
Addison village (part)	82	4	21	1	7	3	23	9	14
Manitou Beach-Devils Lake CDP (part)	386	57	61	40	6	40	43	53	86
Rome township	276	30	42	11	19	25	39	51	59
Seneca township	272	22	36	14	18	29	55	36	62
Tecumseh city	2 178	58	190	214	129	130	287	409	761
Tecumseh township	530	19	64	26	20	22	42	75	262
Woodstock township	803	90	96	74	62	40	92	96	253
Addison village (part)	42	6	2	4	4	2	14	2	8
Cement City village (part)	102	21	17	11	2	10	28	8	5
Manitou Beach-Devils Lake CDP (part)	274	29	44	22	22	6	32	32	87
Livingston County	38 986	547	2 154	2 077	1 416	1 142	2 909	4 326	24 415
Brighton city	1 713	19	51	66	120	86	115	279	977
Brighton township	4 956	58	225	231	139	125	332	458	3 388
Cohoctah township	602	18	42	29	29	36	46	96	306
Conway township	509	5	44	20	23	6	31	94	286
Deerfield township	874	-	75	78	22	58	95	80	466
Genoa township	3 838	23	141	289	108	95	217	306	2 659
Green Oak township	4 267	78	201	154	150	173	356	566	2 589
Whitmore Lake CDP (part)	511	8	58	16	17	32	31	69	280
Hamburg township	6 016	66	288	269	206	137	389	616	4 045
Handy township	1 455	63	120	102	50	43	156	204	717
Fowlerville village	527	8	72	45	14	35	56	75	222
Hartland township	2 900	29	82	133	125	58	169	297	2 007
Howell city	1 581	27	150	99	51	45	170	152	887
Howell township	1 380	26	135	142	43	64	69	208	693
Iosco township	585	5	21	32	12	13	52	86	364
Marion township	1 729	17	164	74	31	45	132	155	1 111
Oceola township	1 952	-	102	87	95	63	133	132	1 340
Putnam township	1 790	37	136	93	90	36	168	224	1 006
Pinckney village	580	2	23	35	25	12	37	91	355
Tyrone township	2 223	33	111	143	100	52	205	251	1 328
Unadilla township	616	43	66	36	22	7	74	122	246
Luce County	1 304	262	286	136	107	103	231	99	80
Columbus township	42	14	2	7	5	1	11	-	2
Lakefield township	236	33	64	17	12	18	43	24	25
McMillan township	702	157	151	94	60	66	107	42	25
Newberry village	459	88	119	56	38	51	63	23	21
Pentland township	324	58	69	18	30	18	70	33	28
Mackinac County	2 747	425	585	314	185	186	417	318	317
Bois Blanc township	19	8	2	1	-	6	-	-	2
Brevort township	121	19	14	21	11	7	21	20	8
Clark township	571	47	133	103	44	38	59	59	88
Garfield township	339	99	78	19	24	22	49	24	24
Hendricks township	30	5	8	4	-	2	6	5	-
Hudson township	47	9	8	2	6	2	14	4	2
Mackinac Island city	108	-	21	9	12	11	17	12	26
Marquette township	118	34	25	11	6	7	12	9	14
Moran township	259	35	59	21	16	12	56	26	34
Newton township	60	27	8	-	7	11	2	3	2
Portage township	245	68	59	22	9	8	32	23	24
St. Ignace city	625	36	111	88	40	47	111	115	77
St. Ignace township	205	38	59	13	10	13	38	18	16

Table 27. **Selected Monthly Owner Costs: 2000**—Con.

[Data based on a sample (except Tables 65-68). For information on confidentiality protection, coverage, sampling error, and nonsampling error, see Appendix G. For location of definitions, see "How to Use This Census Report"]

State County County Subdivision Place	Specified owner-occupied housing units	Selected monthly owner costs							
		Less than $200	$200 to $299	$300 to $399	$400 to $499	$500 to $599	$600 to $799	$800 to $999	$1,000 or more
Macomb County	216 371	4 093	22 410	24 133	12 481	9 502	25 547	31 736	86 469
Armada township	1 157	20	97	97	54	21	68	165	635
Armada village	408	-	18	35	18	13	33	51	240
Bruce township	1 863	7	89	108	99	83	195	143	1 139
Romeo village (part)	490	-	43	54	24	36	69	46	218
Center Line city	2 070	47	212	405	70	81	288	413	554
Chesterfield township	9 222	25	378	486	260	252	796	1 196	5 829
Clinton township	23 644	360	1 592	2 861	1 555	1 087	2 949	3 347	9 893
Clinton CDP	23 644	360	1 592	2 861	1 555	1 087	2 949	3 347	9 893
Eastpointe city	11 390	343	2 089	1 138	594	467	1 927	2 246	2 586
Fraser city	4 054	60	404	465	193	204	331	501	1 896
Harrison township	6 188	85	368	642	376	209	713	708	3 087
Harrison CDP	6 188	85	368	642	376	209	713	708	3 087
Lake township	34	-	-	4	-	-	4	6	20
Grosse Pointe Shores village (part)	34	-	-	4	-	-	4	6	20
Lenox township	1 071	29	74	85	32	40	193	222	396
New Haven village	408	17	28	36	15	19	102	96	95
Macomb township	13 622	91	417	1 054	575	327	812	1 396	8 950
Memphis city (part)	182	5	11	26	7	7	19	55	52
Mount Clemens city	3 748	61	490	399	190	178	680	721	1 029
New Baltimore city	1 910	18	85	128	43	63	221	288	1 064
Ray township	836	11	84	111	37	46	125	47	375
Richmond city (part)	1 159	-	75	120	98	38	87	201	540
Richmond township	710	13	33	72	38	32	23	87	412
Roseville city	14 284	631	2 472	1 154	696	874	2 664	2 871	2 922
St. Clair Shores city	21 945	385	3 956	2 617	1 287	940	2 735	3 758	6 267
Shelby charter township	16 700	123	1 039	1 542	925	701	1 296	1 725	9 349
Shelby CDP	16 700	123	1 039	1 542	925	701	1 296	1 725	9 349
Sterling Heights city	33 272	302	2 556	3 921	1 953	1 279	2 754	4 567	15 940
Utica city	997	62	54	80	90	54	82	160	415
Warren city	41 384	1 375	5 621	6 266	3 018	2 402	6 096	6 389	10 217
Washington township	4 929	40	214	352	291	117	489	524	2 902
Romeo village (part)	470	7	83	83	7	13	29	80	168
Manistee County	5 311	865	1 230	543	448	426	772	482	545
Arcadia township	129	14	34	16	16	6	6	22	15
Bear Lake township	316	44	54	30	21	20	66	24	57
Bear Lake village	90	13	13	13	6	7	20	5	13
Brown township	83	7	24	10	4	6	8	4	20
Cleon township	127	16	25	11	19	7	29	4	16
Copemish village	52	8	11	6	8	7	7	2	3
Dickson township	154	31	23	15	3	17	38	16	11
Filer charter township	666	158	161	48	40	46	69	52	92
Manistee city	1 687	236	392	205	169	148	251	148	138
Manistee township	764	132	181	78	47	71	98	89	68
Eastlake village	141	39	47	11	8	13	17	4	2
Maple Grove township	237	39	62	21	25	26	34	19	11
Kaleva village	134	30	30	10	11	19	24	10	-
Marilla township	51	10	15	6	3	2	6	4	5
Norman township	281	69	64	17	19	29	39	21	23
Onekama township	380	41	87	48	39	29	50	35	51
Onekama village	152	24	45	14	10	16	21	9	13
Pleasanton township	137	19	29	11	13	4	21	24	16
Springdale township	114	16	28	17	8	4	20	7	14
Stronach township	185	33	51	10	22	11	37	13	8
Marquette County	13 988	1 216	3 026	1 523	968	1 219	2 332	1 854	1 850
Champion township	85	28	12	12	11	4	16	-	2
Chocolay township	1 567	148	259	108	98	103	276	304	271
Harvey CDP	320	48	55	14	12	16	52	58	65
Ely township	409	61	85	23	35	46	95	41	23
Ewing township	8	3	-	3	-	2	-	-	-
Forsyth township	1 025	155	247	72	77	129	180	86	79
Gwinn CDP	511	92	125	28	45	52	80	46	43
K. I. Sawyer AFB CDP (part)	-	-	-	-	-	-	-	-	-
Humboldt township	91	18	35	12	6	6	12	2	-
Republic CDP (part)	-	-	-	-	-	-	-	-	-
Ishpeming city	1 763	125	559	222	160	191	261	164	81
Ishpeming township	1 001	71	249	88	71	99	156	162	105
West Ishpeming CDP (part)	752	39	213	73	56	60	109	116	86
Marquette city	3 502	143	706	442	187	212	625	554	633
Marquette township	862	24	123	93	44	86	136	92	264
Trowbridge Park CDP	582	20	96	78	37	51	108	75	117
Michigamme township	142	25	32	32	29	10	-	7	7
Michigamme CDP	120	23	28	30	24	5	-	7	3
Negaunee city	1 149	90	255	231	83	100	170	156	64
Negaunee township	690	84	133	48	38	68	89	100	130
Powell township	195	43	39	21	11	13	31	16	21
Big Bay CDP	103	15	18	18	9	5	20	3	15
Republic township	287	55	80	46	26	24	42	7	7
Republic CDP (part)	188	25	59	36	15	20	21	7	5
Richmond township	249	51	52	37	15	41	39	10	4
Palmer CDP	138	35	23	21	13	22	20	2	2
Sands township	469	13	74	4	12	36	117	104	109
K. I. Sawyer AFB CDP (part)	-	-	-	-	-	-	-	-	-
Skandia township	113	15	21	13	20	4	16	12	12
Tilden township	217	53	38	6	32	30	30	14	14
West Ishpeming CDP (part)	26	4	2	1	7	4	6	2	-
Turin township	12	-	-	-	7	5	-	-	-
Wells township	23	7	8	-	-	-	8	-	-
West Branch township	129	4	19	10	6	10	33	23	24
K. I. Sawyer AFB CDP (part)	-	-	-	-	-	-	-	-	-
Mason County	5 940	708	1 182	593	452	623	932	666	784
Amber township	349	39	60	33	13	25	68	65	46
Branch township	285	69	58	27	29	34	25	21	22
Custer township	203	31	64	12	16	19	20	24	17
Custer village	73	11	23	4	7	9	8	4	7
Eden township	97	8	30	8	9	6	15	8	13

Table 27. **Selected Monthly Owner Costs: 2000**—Con.

[Data based on a sample (except Tables 65-68). For information on confidentiality protection, coverage, sampling error, and nonsampling error, see Appendix G. For location of definitions, see "How to Use This Census Report"]

State County County Subdivision Place	Specified owner-occupied housing units	Selected monthly owner costs							
		Less than $200	$200 to $299	$300 to $399	$400 to $499	$500 to $599	$600 to $799	$800 to $999	$1,000 or more
Mason County—Con.									
Free Soil township	123	24	32	27	14	7	12	3	4
Free Soil village	40	10	11	8	7	2	2	-	-
Grant township	130	6	29	15	6	21	24	13	16
Hamlin township	868	59	128	102	66	65	103	172	173
Logan township	45	4	16	4	-	5	10	4	2
Ludington city	2 043	329	406	159	125	254	384	143	243
Meade township	27	2	11	-	4	4	6	-	-
Pere Marquette charter township	577	36	94	80	51	50	64	56	146
Riverton township	155	8	29	14	14	23	35	20	12
Scottville city	309	40	58	37	42	37	60	19	16
Sheridan township	192	20	50	19	12	23	24	21	23
Sherman township	164	11	37	23	23	13	20	31	6
Fountain village	56	6	12	5	9	5	12	7	-
Summit township	232	18	62	20	14	23	31	34	30
Victory township	141	4	18	13	14	14	31	32	15
Mecosta County	6 258	700	1 020	554	476	584	1 185	777	962
Aetna township	225	31	39	15	27	15	55	23	20
Morley village (part)	70	19	15	5	5	10	10	6	-
Austin township	208	25	33	14	8	24	45	31	28
Canadian Lakes CDP (part)	106	9	18	13	4	10	26	14	12
Big Rapids city	948	94	169	34	82	100	259	107	103
Big Rapids township	613	52	53	72	16	80	108	54	178
Chippewa township	236	42	45	30	18	24	37	23	17
Colfax township	375	23	50	41	19	26	61	55	100
Deerfield township	161	21	15	13	15	15	46	24	12
Morley village (part)	37	12	2	4	8	5	2	-	4
Fork township	265	55	42	28	27	20	48	21	24
Barryton village	93	18	12	7	8	12	19	8	9
Grant township	109	16	22	9	8	2	31	17	4
Green charter township	583	35	85	38	64	57	104	124	76
Hinton township	119	-	18	12	15	11	19	29	15
Martiny township	304	38	70	26	20	30	55	33	32
Mecosta township	358	33	61	36	20	23	74	43	68
Stanwood village	46	7	-	12	-	3	15	3	6
Millbrook township	121	18	14	9	7	13	25	15	20
Morton township	1 220	138	228	150	88	100	125	149	242
Canadian Lakes CDP (part)	722	56	134	92	45	40	82	96	177
Mecosta village	88	21	12	6	13	17	7	5	7
Sheridan township	211	40	38	13	20	19	49	18	14
Wheatland township	202	39	38	14	22	25	44	11	9
Menominee County	5 364	1 122	1 027	430	532	568	836	455	394
Cedarville township	64	20	8	11	4	3	7	2	9
Daggett township	118	36	30	4	6	9	18	13	2
Daggett village	64	27	11	2	2	9	11	2	-
Faithorn township	34	9	8	2	3	1	4	5	2
Gourley township	53	7	8	8	-	4	14	6	6
Harris township	197	25	41	20	28	12	32	21	18
Holmes township	22	2	8	4	3	-	5	-	-
Ingallston township	190	29	49	14	11	9	30	26	22
Lake township	84	20	16	6	15	4	8	9	6
Mellen township	201	39	29	23	29	18	28	20	15
Menominee city	2 514	486	470	194	264	325	427	187	161
Menominee township	861	199	106	38	57	100	144	107	110
Meyer township	205	46	47	30	29	14	21	9	9
Nadeau township	187	51	49	14	26	23	13	9	2
Carney village	66	14	23	6	10	11	2	-	-
Spalding township	271	54	68	30	19	22	44	18	16
Powers village	55	10	17	5	4	8	6	2	3
Stephenson city	260	76	64	16	30	20	28	13	13
Stephenson township	103	23	26	16	8	4	13	10	3
Midland County	18 935	933	2 731	1 447	1 246	1 602	2 984	2 360	5 632
Coleman city	288	26	86	28	14	35	55	28	16
Edenville township	610	48	64	33	47	52	104	127	135
Geneva township	167	20	44	18	6	21	26	14	18
Greendale township	204	37	38	7	16	17	44	27	18
Homer township	1 047	87	197	114	34	78	175	171	191
Hope township	286	23	46	21	8	12	82	31	63
Ingersoll township	646	43	106	38	41	51	110	119	138
Jasper township	146	14	33	6	17	12	30	18	16
Jerome township	1 221	114	291	87	59	97	192	127	254
Sanford village	287	35	57	22	15	20	45	42	51
Larkin charter township	1 079	11	114	59	61	31	87	95	621
Lee township	552	58	84	38	36	55	138	58	85
Lincoln township	445	47	72	14	40	32	74	77	89
Midland city (part)	10 580	268	1 324	888	764	944	1 490	1 165	3 737
Midland township	630	51	71	15	28	60	157	122	126
Mills township	242	20	28	16	25	20	46	46	41
Mount Haley township	321	23	34	32	22	39	82	51	38
Porter township	166	19	25	14	11	16	25	37	19
Warren township	305	24	74	19	17	30	67	47	27
Missaukee County	2 340	367	453	182	202	239	419	253	225
Aetna township	41	-	10	2	5	4	13	5	2
Bloomfield township	57	2	10	5	4	1	21	12	2
Butterfield township	86	14	21	10	3	9	10	12	7
Caldwell township	174	39	32	17	21	10	20	8	27
Clam Union township	167	39	30	2	25	12	33	17	9
Enterprise township	12	4	-	-	-	3	2	3	-
Forest township	147	23	34	9	18	22	16	15	10
Holland township	33	13	2	2	-	-	12	2	2
Lake township	585	71	108	43	38	62	113	65	85
Lake City city	257	42	35	46	27	33	38	15	21
McBain city	155	32	54	6	17	4	19	17	6
Norwich township	67	16	22	3	7	3	10	4	2
Pioneer township	56	13	8	6	5	5	6	6	7

Table 27. **Selected Monthly Owner Costs: 2000**—Con.

[Data based on a sample (except Tables 65-68). For information on confidentiality protection, coverage, sampling error, and nonsampling error, see Appendix G. For location of definitions, see "How to Use This Census Report"]

State County County Subdivision Place	Specified owner-occupied housing units	Selected monthly owner costs							
		Less than $200	$200 to $299	$300 to $399	$400 to $499	$500 to $599	$600 to $799	$800 to $999	$1,000 or more
Missaukee County—Con.									
Reeder township	114	15	10	7	10	25	23	12	12
Richland township	231	21	42	22	4	24	59	35	24
Riverside township	104	15	24	-	10	14	14	20	7
West Branch township	54	8	11	2	8	8	10	5	2
Monroe County	33 992	1 255	4 448	3 199	1 811	1 514	4 197	5 363	12 205
Ash township	1 489	19	220	245	106	54	94	230	521
Carleton village	375	9	44	77	18	15	24	58	130
Bedford township	7 952	252	961	631	307	331	1 015	1 137	3 318
Lambertville CDP	2 858	83	298	189	113	97	296	512	1 270
Temperance CDP	2 314	50	317	206	94	119	346	255	927
Berlin charter township	1 740	28	208	166	110	57	216	247	708
Estral Beach village	152	2	7	20	8	5	23	25	62
South Rockwood village	369	3	49	33	27	18	39	56	144
Dundee township	1 323	41	132	121	63	108	156	348	354
Dundee village	651	-	87	33	16	71	56	247	141
Erie township	1 267	75	205	121	49	81	183	161	392
Exeter township	778	9	89	77	94	37	63	110	299
Maybee village	114	-	19	5	9	12	10	27	32
Frenchtown township	4 183	149	468	399	240	175	552	760	1 440
Detroit Beach CDP	689	29	57	36	44	40	29	190	264
Stony Point CDP	486	24	48	22	39	22	96	97	138
Woodland Beach CDP	681	18	64	60	25	10	167	171	166
Ida township	1 138	35	137	97	18	58	172	236	385
La Salle township	1 401	39	132	131	64	86	152	196	601
London township	613	9	77	64	21	5	99	73	265
Luna Pier city	396	23	67	40	14	25	64	53	110
Milan township	411	19	71	33	18	15	53	58	144
Milan city (part)	304	12	49	15	14	19	41	36	118
Monroe city	4 971	210	861	447	283	201	626	759	1 584
Monroe charter township	2 719	193	362	251	176	134	260	378	965
South Monroe CDP	1 192	92	177	120	102	50	122	167	362
West Monroe CDP	544	58	98	28	26	54	59	121	100
Petersburg city	291	11	32	48	15	15	53	48	69
Raisinville township	1 283	43	126	111	78	41	170	217	497
Summerfield township	695	10	85	117	35	23	86	135	204
Whiteford township	1 038	78	166	85	106	49	142	181	231
Montcalm County	10 989	1 042	1 840	811	703	1 004	2 186	1 686	1 717
Belvidere township	525	93	91	42	44	93	95	39	28
Bloomer township	187	28	46	11	11	13	39	24	15
Bushnell township	158	16	37	11	13	23	22	20	16
Sheridan village (part)	-	-	-	-	-	-	-	-	-
Carson City city	291	44	72	27	10	24	48	36	30
Cato township	579	35	138	51	36	80	84	66	89
Lakeview village	245	8	65	29	10	33	45	30	25
Crystal township	575	66	74	44	65	61	135	50	80
Day township	233	42	47	22	21	27	42	22	10
McBride village	61	12	4	8	9	8	14	6	-
Douglass township	460	44	79	33	15	24	95	102	68
Eureka township	818	53	124	42	28	34	135	169	233
Evergreen township	494	60	109	38	24	51	89	50	73
Sheridan village (part)	143	10	31	20	6	9	33	24	10
Fairplain township	267	11	44	40	11	10	54	41	56
Sheridan village (part)	-	-	-	-	-	-	-	-	-
Ferris township	163	8	32	10	17	10	53	17	16
Greenville city	1 722	144	211	142	87	118	456	261	303
Home township	503	49	93	37	43	59	101	78	43
Edmore village	294	33	60	37	16	30	69	32	17
Maple Valley township	426	43	90	33	30	46	89	47	48
Montcalm township	614	46	72	24	37	67	107	152	109
Pierson township	516	33	59	34	29	28	85	89	159
Pierson village	39	3	4	8	-	3	15	5	1
Pine township	283	22	44	22	26	23	40	46	60
Reynolds township	626	32	91	34	48	60	119	129	113
Howard City village	255	19	59	14	14	31	55	33	30
Richland township	467	63	96	30	50	35	106	58	29
Sidney township	463	51	95	37	31	72	73	63	41
Sheridan village (part)	48	11	9	6	-	3	8	6	5
Stanton city	254	28	47	22	17	23	56	34	27
Winfield township	365	31	49	25	10	23	63	93	71
Montmorency County	2 412	490	497	210	197	302	339	159	218
Albert township	788	162	143	55	37	122	123	48	98
Lewiston CDP	389	67	57	46	18	75	46	29	51
Avery township	137	24	24	13	22	20	25	4	5
Atlanta CDP (part)	4	-	2	-	-	-	2	-	-
Briley township	496	81	98	46	57	73	83	36	22
Atlanta CDP (part)	183	38	32	18	18	31	38	8	-
Hillman township	446	110	92	38	39	40	41	37	49
Hillman village	137	41	29	8	16	11	14	13	5
Loud township	46	16	6	2	2	18	-	-	2
Montmorency township	358	73	103	39	24	17	57	17	28
Canada Creek Ranch CDP	198	42	64	24	13	6	29	4	16
Rust township	75	9	25	10	8	8	3	10	2
Vienna township	66	15	6	7	8	4	7	7	12
Muskegon County	38 766	3 749	6 277	3 167	2 738	3 427	6 996	5 456	6 956
Blue Lake township	350	20	48	26	30	27	53	52	94
Casnovia township	359	29	59	38	17	15	67	85	49
Casnovia village (part)	35	2	7	6	4	2	6	6	2
Cedar Creek township	509	59	45	60	26	23	107	77	112
Dalton township	1 929	170	332	97	100	152	386	381	311
Lakewood Club village	280	23	25	11	19	22	93	61	26
Twin Lake CDP	456	37	69	46	18	13	78	110	85
Egelston township	1 920	231	231	115	111	215	459	291	267
Wolf Lake CDP	961	104	133	44	76	162	234	113	95
Fruitland township	1 143	122	148	73	57	84	113	253	293

Table 27. **Selected Monthly Owner Costs: 2000**—Con.

[Data based on a sample (except Tables 65-68). For information on confidentiality protection, coverage, sampling error, and nonsampling error, see Appendix G. For location of definitions, see "How to Use This Census Report"]

State County County Subdivision Place	Specified owner-occupied housing units	Selected monthly owner costs							
		Less than $200	$200 to $299	$300 to $399	$400 to $499	$500 to $599	$600 to $799	$800 to $999	$1,000 or more
Muskegon County—Con.									
Fruitport charter township	3 448	290	586	148	184	309	611	486	834
Fruitport village	364	25	74	34	18	26	63	38	86
Holton township	393	54	71	25	32	27	69	51	64
Laketon township	2 142	170	353	99	95	170	328	411	516
Montague city	653	32	129	92	53	54	98	85	110
Montague township	346	28	58	28	19	28	75	68	42
Moorland township	249	18	34	26	9	16	44	53	49
Muskegon city	7 536	1 062	1 116	753	864	947	1 493	622	679
Muskegon township	4 279	426	702	323	209	362	953	778	526
Muskegon Heights city	2 320	305	496	226	300	241	371	170	211
North Muskegon city	1 192	67	142	99	56	79	207	158	384
Norton Shores city	6 438	393	1 073	574	405	465	951	853	1 724
Ravenna township	542	56	105	49	14	26	78	88	126
Ravenna village	358	32	60	40	10	20	42	51	103
Roosevelt Park city	1 040	33	237	138	52	53	153	202	172
Sullivan township	587	72	85	23	36	56	142	75	98
Whitehall city	647	56	118	103	36	26	83	104	121
Whitehall township	362	30	50	10	15	26	84	59	88
White River township	382	26	59	42	18	26	71	54	86
Newaygo County	7 625	710	1 336	704	438	600	1 400	1 171	1 266
Ashland township	334	13	67	43	5	15	77	56	58
Barton township	74	9	8	2	5	8	21	10	11
Beaver township	33	3	9	5	-	6	7	3	-
Big Prairie township	315	52	33	22	22	44	68	48	26
Bridgeton township	265	17	54	14	18	15	50	39	58
Brooks township	770	96	132	79	22	59	113	104	165
Croton township	537	56	78	73	30	29	62	101	108
Dayton township	350	25	53	29	29	24	65	46	79
Denver township	232	30	52	20	17	15	50	26	22
Hesperia village (part)	77	6	32	5	4	6	16	6	2
Ensley township	360	30	50	-	-	8	83	84	105
Everett township	223	30	41	10	16	16	61	15	34
Fremont city	940	26	116	107	58	77	212	158	186
Garfield township	358	19	75	37	29	31	56	52	59
Goodwell township	32	-	3	-	6	6	3	12	2
Grant city	183	11	35	17	11	21	25	35	28
Grant township	440	48	71	41	22	42	40	99	77
Home township	21	-	5	2	4	2	6	-	2
Lilley township	167	42	42	20	13	8	12	6	24
Lincoln township	205	37	57	23	8	16	28	20	16
Merrill township	144	32	18	25	8	22	18	14	7
Monroe township	36	6	10	2	-	2	6	6	4
Newaygo city	340	11	99	31	20	19	59	63	38
Norwich township	49	4	12	2	9	9	7	3	3
Sheridan charter township	482	41	66	41	28	44	99	79	84
Sherman township	381	27	80	27	31	31	86	47	52
Troy township	32	10	2	2	3	-	9	4	2
White Cloud city	228	28	51	17	14	22	51	33	12
Wilcox township	94	7	17	13	10	9	26	8	4
Oakland County	314 366	3 085	16 443	18 996	15 584	13 528	30 023	35 532	181 175
Addison township	1 347	2	91	93	65	63	62	130	841
Leonard village	108	2	15	11	4	11	9	17	39
Auburn Hills city	3 162	33	254	300	97	104	358	511	1 505
Berkley city	5 623	79	749	379	172	174	716	980	2 374
Birmingham city	6 408	7	58	305	335	164	535	575	4 429
Bloomfield township	13 817	31	106	219	574	703	1 178	954	10 052
Bloomfield Township CDP	13 817	31	106	219	574	703	1 178	954	10 052
West Bloomfield Township CDP (part)	-	-	-	-	-	-	-	-	-
Bloomfield Hills city	1 235	-	13	21	23	13	53	62	1 050
Brandon township	3 197	18	135	179	78	105	164	336	2 182
Ortonville village	359	8	8	28	14	7	19	60	215
Clawson city	4 010	28	542	441	171	164	388	713	1 563
Commerce township	10 221	118	506	484	369	267	651	1 149	6 677
Wolverine Lake village	1 414	8	56	93	56	47	139	250	765
Farmington city	2 801	-	45	279	216	187	257	277	1 540
Farmington Hills city	20 381	92	292	742	1 092	1 168	1 854	1 708	13 433
Ferndale city	6 748	235	719	525	335	417	1 194	1 329	1 994
Groveland township	1 189	-	49	117	41	26	63	126	767
Hazel Park city	5 228	253	752	383	386	531	1 361	915	647
Highland township	4 855	74	255	287	194	182	470	452	2 941
Holly township	2 307	48	137	159	106	80	277	435	1 065
Holly village (part)	1 340	11	92	84	87	40	172	271	583
Huntington Woods city	2 225	-	40	147	223	104	137	139	1 435
Independence township	8 811	79	488	513	270	205	546	737	5 973
Keego Harbor city	661	38	49	70	15	32	120	98	239
Lake Angelus city	118	-	-	2	4	5	6	11	90
Lathrup Village city	1 515	-	20	15	101	46	74	146	1 113
Lyon township	2 541	7	101	111	143	83	141	272	1 683
Madison Heights city	8 564	247	927	1 109	422	586	1 337	1 451	2 485
Milford township	3 888	15	191	208	176	196	304	352	2 446
Milford village	1 742	6	120	118	68	105	165	227	933
Northville city (part)	1 099	-	-	23	78	96	79	83	740
Novi city	10 973	17	133	427	393	350	770	951	7 932
Novi township	64	-	-	2	8	5	6	5	38
Oakland charter township	3 733	-	60	158	164	51	148	244	2 908
Oak Park city	8 035	122	660	726	531	347	1 237	1 419	2 993
Orchard Lake Village city	714	-	9	8	17	13	26	33	608
Orion township	9 104	92	386	304	248	311	656	932	6 175
Lake Orion village	618	-	14	11	20	25	81	72	395
Oxford charter township	3 736	35	221	200	85	88	220	378	2 509
Oxford village	865	16	45	86	16	42	48	63	549
Pleasant Ridge city	1 025	8	47	55	42	48	85	102	638
Pontiac city	11 705	384	1 585	1 014	859	882	2 708	2 023	2 250
Rochester city	2 617	-	116	129	72	61	150	136	1 953
Rochester Hills city	18 618	96	530	904	883	673	1 061	1 799	12 672
Rose township	1 517	15	163	109	40	77	87	210	816

Table 27. **Selected Monthly Owner Costs: 2000**—Con.

[Data based on a sample (except Tables 65-68). For information on confidentiality protection, coverage, sampling error, and nonsampling error, see Appendix G. For location of definitions, see "How to Use This Census Report"]

State County County Subdivision Place	Specified owner-occupied housing units	Selected monthly owner costs							
		Less than $200	$200 to $299	$300 to $399	$400 to $499	$500 to $599	$600 to $799	$800 to $999	$1,000 or more
Oakland County—Con.									
Rose township—Con.									
Holly village (part)	-	-	-	-	-	-	-	-	-
Royal Oak city	18 645	166	1 981	2 211	1 112	751	1 750	2 666	8 008
Royal Oak charter township	401	13	89	43	48	61	47	64	36
Southfield city	16 353	93	279	847	1 088	804	1 611	1 807	9 824
Southfield township	5 054	5	78	138	308	300	469	321	3 435
Beverly Hills village	3 638	5	78	125	245	232	369	230	2 354
Bingham Farms village	404	-	-	4	6	10	29	53	302
Franklin village	1 004	-	-	9	57	54	71	38	775
South Lyon city	2 517	23	61	188	133	103	194	374	1 441
Springfield township	3 265	32	146	201	31	121	280	383	2 071
Sylvan Lake city	681	-	36	40	33	38	48	86	400
Troy city	22 111	79	534	1 503	1 642	968	1 602	1 745	14 038
Village of Clarkston city	258	6	10	17	25	13	10	25	152
Walled Lake city	1 647	16	47	216	44	85	164	371	704
Waterford township	20 914	355	2 118	1 325	774	717	2 184	3 133	10 308
Waterford CDP (part)	20 914	355	2 118	1 325	774	717	2 184	3 133	10 308
West Bloomfield township	18 985	31	223	551	810	712	1 566	1 442	13 650
Waterford CDP (part)	-	-	-	-	-	-	-	-	-
West Bloomfield Township CDP (part)	18 985	31	223	551	810	712	1 566	1 442	13 650
White Lake township	7 358	82	357	405	394	198	515	745	4 662
Wixom city	2 385	11	55	164	114	50	104	197	1 690
Oceana County	4 477	484	976	466	322	423	798	469	539
Benona township	264	15	38	29	28	29	37	16	72
Claybanks township	141	8	34	22	14	17	22	11	13
Colfax township	48	6	16	2	4	-	11	7	2
Crystal township	77	16	12	1	-	16	21	9	2
Elbridge township	112	4	30	15	12	16	17	11	7
Ferry township	140	15	34	16	12	21	16	12	14
Golden township	352	45	73	44	18	27	51	39	55
Grant township	393	28	92	14	15	61	82	56	45
New Era village (part)	17	6	-	-	-	8	2	-	1
Rothbury village	70	8	13	-	5	5	19	8	12
Greenwood township	141	17	18	18	7	14	32	21	14
Hart city	415	62	119	39	35	45	62	24	29
Hart township	324	70	57	26	11	24	60	37	39
Leavitt township	117	13	21	6	18	24	29	2	4
Walkerville village	59	5	11	6	5	13	19	-	-
Newfield township	429	71	76	31	37	32	92	56	34
Hesperia village (part)	149	16	33	11	18	18	33	14	6
Otto township	82	7	17	10	4	-	17	16	11
Pentwater township	508	27	112	103	46	20	71	43	86
Pentwater village	331	17	78	69	29	12	50	27	49
Shelby township	762	60	194	76	48	67	141	89	87
New Era village (part)	113	19	24	8	9	9	16	13	15
Shelby village	395	28	98	41	35	31	84	44	34
Weare township	172	20	33	14	13	10	37	20	25
Ogemaw County	4 750	875	918	451	420	468	737	417	464
Churchill township	368	64	72	41	20	22	49	52	48
Cumming township	135	33	17	10	16	11	22	15	11
Edwards township	264	43	45	25	23	17	58	30	23
Foster township	209	57	49	18	19	18	14	26	8
Goodar township	115	23	33	15	9	6	11	8	10
Hill township	505	110	133	51	27	31	74	31	48
Horton township	137	29	20	6	12	13	42	10	5
Klacking township	84	7	21	5	5	10	22	9	5
Logan township	79	14	23	9	4	2	13	7	7
Mills township	1 120	248	220	111	133	128	142	88	50
Skidway Lake CDP	919	221	183	103	122	100	98	76	16
Ogemaw township	236	39	30	20	16	22	32	29	48
Richland township	206	37	51	18	12	29	25	11	23
Prescott village	83	14	19	4	4	20	11	4	7
Rose township	252	41	40	17	36	33	42	15	28
Rose City city	104	12	21	10	10	19	24	6	2
West Branch city	395	57	78	46	20	55	79	24	36
West Branch township	541	61	65	49	58	52	88	56	112
Ontonagon County	1 824	423	552	250	186	144	136	62	71
Bergland township	178	37	59	6	23	6	14	18	15
Bohemia township	19	5	7	2	2	1	-	2	-
Carp Lake township	281	89	82	47	23	20	14	4	2
Greenland township	203	61	55	30	23	26	6	2	-
Haight township	36	10	7	6	3	2	4	2	2
Interior township	69	18	24	9	8	-	8	2	-
McMillan township	102	21	28	13	11	10	7	2	10
Matchwood township	10	9	1	-	-	-	-	-	-
Ontonagon township	753	129	228	113	87	65	67	25	39
Ontonagon village	540	97	167	83	58	43	46	22	24
Rockland township	73	21	27	11	2	2	4	3	3
Stannard township	100	23	34	13	4	12	12	2	-
Osceola County	3 574	533	695	343	292	380	697	346	288
Burdell township	183	11	29	10	27	17	46	28	15
Tustin village	54	5	12	6	11	7	4	5	4
Cedar township	44	4	4	4	-	16	6	6	4
Evart city	348	47	65	36	50	43	61	43	3
Evart township	229	33	46	28	15	17	45	24	21
Hartwick township	83	15	3	14	6	7	13	13	12
Hersey township	306	64	44	31	12	42	54	36	23
Hersey village	92	18	9	13	6	14	19	9	4
Highland township	143	33	21	4	15	8	32	14	16
Le Roy township	161	15	23	28	-	20	39	25	11
Le Roy village	79	11	15	13	-	11	17	8	4
Lincoln township	215	30	41	21	10	26	41	20	26
Marion township	271	32	77	21	37	23	50	19	12
Marion village	188	20	52	19	26	18	40	9	4

Table 27. **Selected Monthly Owner Costs: 2000**—Con.

[Data based on a sample (except Tables 65-68). For information on confidentiality protection, coverage, sampling error, and nonsampling error, see Appendix G. For location of definitions, see "How to Use This Census Report"]

State County County Subdivision Place	Specified owner-occupied housing units	Selected monthly owner costs							
		Less than $200	$200 to $299	$300 to $399	$400 to $499	$500 to $599	$600 to $799	$800 to $999	$1,000 or more
Osceola County—Con.									
Middle Branch township	104	22	26	9	8	2	24	6	7
Orient township	110	16	21	10	9	7	28	7	12
Osceola township	135	29	33	6	9	16	24	7	11
Reed City city	491	78	84	46	35	76	102	39	31
Richmond township	304	45	80	19	17	29	56	28	30
Rose Lake township	216	22	49	18	15	19	43	17	33
Sherman township	99	10	17	16	12	6	15	10	13
Sylvan township	132	27	32	22	15	6	18	4	8
Oscoda County	2 056	480	409	204	213	219	312	120	99
Big Creek township	773	186	132	90	96	72	130	37	30
Mio CDP (part)	282	62	33	29	41	32	59	17	9
Clinton township	113	22	23	13	9	8	17	11	10
Comins township	328	89	60	27	31	39	46	24	12
Mio CDP (part)	-	-	-	-	-	-	-	-	-
Elmer township	139	21	24	15	18	16	25	9	11
Mio CDP (part)	20	5	5	2	2	2	2	2	-
Greenwood township	322	68	83	27	36	29	43	15	21
Mentor township	381	94	87	32	23	55	51	24	15
Mio CDP (part)	188	39	52	10	14	29	31	7	6
Otsego County	5 067	414	749	387	357	360	961	708	1 131
Bagley township	1 481	139	130	123	84	105	268	250	382
Charlton township	282	44	67	25	17	29	53	22	25
Chester township	252	17	38	20	8	33	61	35	40
Corwith township	306	38	45	24	41	43	54	46	15
Vanderbilt village	140	24	17	6	12	28	27	20	6
Dover township	75	2	5	4	3	8	11	11	31
Elmira township	286	8	31	22	15	22	72	40	76
Gaylord city	584	21	143	56	58	39	100	33	134
Hayes township	504	36	74	15	51	29	113	95	91
Livingston township	536	45	74	24	32	25	118	74	144
Otsego Lake township	761	64	142	74	48	27	111	102	193
Ottawa County	52 790	1 645	6 596	3 927	1 995	2 178	6 636	9 521	20 292
Allendale township	1 705	66	195	46	59	94	163	390	692
Allendale CDP	1 380	56	153	46	49	84	122	358	512
Blendon township	1 076	27	114	128	34	37	138	173	425
Chester township	385	26	50	19	24	6	62	89	109
Coopersville city	733	22	60	68	36	24	146	128	249
Crockery township	769	72	101	50	46	42	110	125	223
Ferrysburg city	913	25	82	86	57	96	130	128	309
Georgetown township	10 795	367	1 650	705	308	237	1 221	2 061	4 246
Jenison CDP	4 958	253	959	288	138	116	614	1 115	1 475
Grand Haven city	2 727	137	532	181	109	149	442	391	786
Grand Haven township	3 563	138	373	177	177	156	340	617	1 585
Holland city (part)	5 457	157	756	464	231	394	984	1 052	1 419
Holland township	5 573	129	603	377	127	145	685	1 185	2 322
Beechwood CDP (part)	591	54	96	18	18	-	105	137	163
Hudsonville city	1 652	45	225	245	65	29	203	326	514
Jamestown charter township	927	8	49	91	70	25	177	90	417
Olive township	601	11	76	47	27	51	77	131	181
Park township	4 888	84	334	324	198	176	543	755	2 474
Beechwood CDP (part)	108	-	17	9	9	-	8	-	65
Polkton township	425	12	49	37	16	45	57	69	140
Port Sheldon township	1 047	40	72	47	27	33	91	92	645
Robinson township	1 269	33	131	82	20	43	169	250	541
Spring Lake township	3 346	76	442	200	162	140	337	535	1 454
Spring Lake village	689	20	178	27	63	16	99	104	182
Tallmadge township	1 521	75	235	115	53	97	221	244	481
Wright township	670	26	146	52	27	59	67	127	166
Zeeland city	1 390	43	169	206	61	43	192	300	376
Zeeland charter township	1 358	26	152	180	61	57	81	263	538
Presque Isle County	3 605	623	914	354	290	337	492	302	293
Allis township	109	16	19	10	13	14	17	14	6
Bearinger township	109	26	22	21	4	12	18	4	2
Belknap township	168	45	42	7	22	23	16	4	9
Bismarck township	87	22	21	4	13	3	18	4	2
Case township	175	28	29	15	19	35	28	16	5
Millersburg village	49	6	11	5	6	9	7	2	3
Krakow township	223	35	64	28	6	11	26	27	26
Metz township	55	15	18	-	3	6	4	-	9
Moltke township	47	6	22	2	6	-	10	1	-
North Allis township	88	29	20	7	6	6	5	8	7
Ocqueoc township	152	29	43	14	11	18	10	12	15
Onaway city	235	30	66	30	35	23	26	19	6
Posen township	217	33	67	19	18	22	31	15	12
Posen village	82	15	16	5	11	13	14	2	6
Presque Isle township	614	41	133	103	41	45	77	68	106
Pulawski township	61	8	15	7	4	5	14	5	3
Rogers township	248	46	61	22	24	16	28	26	25
Rogers City city	1 017	214	272	65	65	98	164	79	60
Roscommon County	7 724	1 607	1 543	696	682	770	1 138	545	743
Au Sable township	37	7	7	-	2	2	10	-	9
Backus township	70	18	14	6	7	2	13	3	7
Denton township	1 746	314	414	140	148	185	213	112	220
Houghton Lake CDP (part)	345	88	94	24	33	44	35	10	17
Prudenville CDP	610	108	143	65	44	76	66	49	59
Gerrish township	976	138	196	107	51	75	162	101	146
Higgins township	492	99	91	62	67	49	69	36	19
Roscommon village	223	23	31	40	37	32	37	12	11
Lake township	477	92	149	38	30	37	54	20	57
Houghton Lake CDP (part)	37	13	-	-	9	-	11	4	-
Lyon township	555	119	133	29	62	42	76	34	60
Markey township	871	163	183	72	58	82	155	83	75
Nester township	53	14	17	8	-	-	11	-	3

Table 27. **Selected Monthly Owner Costs: 2000**—Con.

[Data based on a sample (except Tables 65-68). For information on confidentiality protection, coverage, sampling error, and nonsampling error, see Appendix G. For location of definitions, see "How to Use This Census Report"]

State County County Subdivision Place	Specified owner-occupied housing units	Selected monthly owner costs							
		Less than $200	$200 to $299	$300 to $399	$400 to $499	$500 to $599	$600 to $799	$800 to $999	$1,000 or more
Roscommon County—Con.									
Richfield township	1 464	488	185	158	191	130	189	75	48
St. Helen CDP	1 089	382	122	127	163	108	114	39	34
Roscommon township	983	155	154	76	66	166	186	81	99
Houghton Lake CDP (part)	600	113	105	57	54	71	98	58	44
Saginaw County	50 008	3 631	8 557	5 526	3 952	4 241	8 428	6 126	9 547
Albee township	449	24	70	44	32	36	108	84	51
Birch Run township	1 409	109	230	113	72	136	194	212	343
Birch Run village	289	10	52	30	6	15	57	35	84
Blumfield township	556	20	101	78	36	32	79	70	140
Brady township	365	26	65	45	29	35	59	46	60
Oakley village	68	10	17	5	12	8	4	10	2
Brant township	374	24	50	36	28	16	92	43	85
St. Charles village (part)	9	3	-	2	-	-	-	2	2
Bridgeport charter township	3 079	246	500	332	172	339	650	452	388
Bridgeport CDP	1 978	156	322	191	114	213	447	288	247
Buena Vista charter township	2 248	187	484	377	216	226	394	169	195
Buena Vista CDP	1 783	168	370	320	157	162	309	134	163
Robin Glen-Indiantown CDP	51	6	15	7	7	5	5	6	-
Carrollton township	1 797	80	353	208	142	189	390	216	219
Carrollton CDP	1 797	80	353	208	142	189	390	216	219
Chapin township	129	17	21	7	-	18	33	19	14
Chesaning township	1 233	56	246	153	69	57	205	191	256
Chesaning village	642	33	124	69	52	38	101	120	105
Frankenmuth city	1 291	22	224	167	84	45	84	180	485
Frankenmuth township	499	-	78	69	31	18	75	61	167
Fremont township	345	18	43	23	30	18	69	70	74
James township	592	27	112	52	27	32	133	112	97
Shields CDP (part)	76	4	13	10	2	8	24	7	8
Jonesfield township	478	23	108	53	31	53	89	65	56
Merrill village	237	9	63	25	19	30	46	25	20
Kochville township	530	29	114	65	37	16	104	65	100
Lakefield township	188	8	39	16	9	15	43	31	27
Maple Grove township	604	25	91	90	50	50	92	90	116
Marion township	110	6	14	11	9	10	26	17	17
Richland township	1 045	39	205	99	32	67	230	147	226
Hemlock CDP	387	20	64	49	5	30	86	61	72
Saginaw city	13 945	1 926	2 478	1 551	1 759	1 788	2 482	1 107	854
Saginaw charter township	9 942	324	1 511	1 105	526	436	1 289	1 480	3 271
Saginaw Township North CDP	5 799	189	963	673	240	238	782	902	1 812
Saginaw Township South CDP	3 876	135	522	424	262	190	466	535	1 342
St. Charles township	840	93	133	96	80	56	142	116	124
St. Charles village (part)	536	58	72	57	50	35	112	68	84
Spaulding township	756	113	150	70	77	97	165	50	34
Swan Creek township	694	30	100	94	33	62	144	117	114
St. Charles village (part)	64	-	10	30	-	-	8	8	8
Taymouth township	1 038	46	193	85	69	52	192	184	217
Burt CDP	288	12	72	12	11	22	56	58	45
Thomas township	3 232	39	493	250	156	181	503	456	1 154
Shields CDP (part)	1 798	26	221	148	133	103	326	224	617
Tittabawassee township	1 632	53	229	146	72	100	226	210	596
Freeland CDP	1 053	23	141	109	51	70	128	107	424
Zilwaukee city	592	21	118	91	41	61	136	61	63
Zilwaukee township	16	-	4	-	3	-	-	5	4
St. Clair County	36 652	1 384	4 673	3 126	2 026	1 938	4 858	5 971	12 676
Algonac city	1 322	24	89	124	81	69	182	269	484
Berlin township	511	17	50	30	16	15	66	101	216
Brockway township	282	21	27	25	7	10	43	55	94
Burtchville township	874	66	118	61	45	61	151	142	230
Casco township	744	38	58	37	33	26	96	123	333
China township	660	12	79	86	25	40	42	78	298
Clay township	3 040	64	226	288	249	165	358	439	1 251
Pearl Beach CDP	1 123	8	83	117	97	87	117	77	537
Clyde township	1 460	37	193	78	60	70	271	217	534
Columbus township	703	28	76	29	9	22	31	113	395
Cottrellville township	772	20	68	52	71	40	61	85	375
East China township	1 085	28	139	106	83	60	93	141	435
Emmett township	327	6	42	33	10	17	48	37	134
Emmett village	62	2	12	4	3	5	20	9	7
Fort Gratiot township	2 766	140	329	229	143	147	394	342	1 042
Grant township	251	5	41	13	8	12	37	63	72
Greenwood township	149	11	21	10	8	13	23	17	46
Ira township	992	44	87	95	40	24	121	90	491
Kenockee township	395	11	43	22	15	20	57	58	169
Kimball township	1 934	151	331	93	77	91	307	364	520
Lynn township	132	7	12	6	11	2	25	17	52
Marine City city	1 231	19	142	171	90	39	181	302	287
Marysville city	2 671	23	329	284	205	151	251	537	891
Memphis city (part)	82	2	10	7	6	3	4	12	38
Mussey township	716	34	104	64	32	22	103	127	230
Capac village	431	14	59	43	26	18	52	95	124
Port Huron city	6 653	327	1 207	621	461	504	1 101	1 122	1 310
Port Huron township	2 201	154	404	204	63	117	261	380	618
Richmond city (part)	-	-	-	-	-	-	-	-	-
Riley township	624	2	37	33	38	13	80	111	310
St. Clair city	1 566	7	156	128	58	77	176	202	762
St. Clair township	1 526	57	111	102	49	65	142	217	783
Wales township	530	25	48	40	17	5	62	132	201
Yale city	453	4	96	55	16	38	91	78	75
St. Joseph County	13 481	1 479	2 294	882	840	1 283	2 574	2 060	2 069
Burr Oak township	539	66	95	42	29	47	128	88	44
Burr Oak village	182	20	47	15	12	19	48	16	5
Colon township	746	105	136	53	60	46	149	113	84
Colon village	343	29	75	29	26	39	93	31	21
Constantine township	843	108	152	48	49	65	181	115	125
Constantine village	405	46	69	11	37	40	95	66	41

Table 27. **Selected Monthly Owner Costs: 2000**—Con.

[Data based on a sample (except Tables 65-68). For information on confidentiality protection, coverage, sampling error, and nonsampling error, see Appendix G. For location of definitions, see "How to Use This Census Report"]

State County County Subdivision Place	Specified owner-occupied housing units	Selected monthly owner costs							
		Less than $200	$200 to $299	$300 to $399	$400 to $499	$500 to $599	$600 to $799	$800 to $999	$1,000 or more
St. Joseph County—Con.									
Fabius township	873	89	185	77	62	65	135	80	180
Fawn River township	366	62	61	24	28	29	66	48	48
Florence township	237	33	38	17	10	26	59	34	20
Flowerfield township	239	16	43	14	12	14	43	42	55
Leonidas township	189	33	33	16	8	17	30	20	32
Lockport township	924	117	136	38	54	71	172	181	155
Centreville village (part)	20	-	5	-	4	4	-	4	3
Mendon township	616	39	97	32	35	21	166	130	96
Mendon village	250	12	34	24	8	8	73	55	36
Mottville township	359	44	42	8	22	62	81	46	54
Nottawa township	789	74	122	48	50	69	127	101	198
Centreville village (part)	259	17	29	16	22	16	60	48	51
Park township	687	81	84	63	42	39	109	115	154
Sherman township	694	93	126	23	37	31	76	113	195
Sturgis city	2 277	246	422	133	126	296	425	348	281
Sturgis township	468	52	84	36	36	17	101	81	61
Three Rivers city	1 682	152	289	149	126	242	371	264	89
White Pigeon township	953	69	149	61	54	126	155	141	198
White Pigeon village	358	27	84	19	14	45	87	48	34
Sanilac County	8 717	930	1 805	769	646	656	1 508	1 115	1 288
Argyle township	101	10	37	12	15	8	10	5	4
Austin township	75	14	21	4	4	10	8	5	9
Bridgehampton township	151	20	39	7	12	17	16	25	15
Carsonville village (part)	36	-	9	3	4	4	8	8	-
Brown City city (part)	322	24	74	36	21	16	43	51	57
Buel township	185	24	41	15	11	18	36	20	20
Croswell city	604	26	101	58	57	51	85	121	105
Custer township	179	8	29	15	12	15	22	34	44
Delaware township	198	26	47	25	13	22	35	12	18
Forestville village	43	5	17	-	5	4	10	-	2
Elk township	298	39	69	37	8	17	56	45	27
Peck village	164	27	51	22	8	11	26	12	7
Elmer township	128	6	25	16	13	13	15	21	19
Evergreen township	116	6	25	8	7	7	43	4	16
Flynn township	133	7	28	10	8	13	30	16	21
Forester township	261	61	55	20	18	18	37	16	36
Fremont township	120	12	12	8	7	5	25	32	19
Greenleaf township	86	2	12	14	8	8	20	14	8
Lamotte township	160	23	50	6	7	9	23	21	21
Lexington township	853	43	150	115	49	46	117	124	209
Lexington village	239	7	75	46	14	2	21	41	33
Maple Valley township	168	23	22	8	8	14	38	20	35
Marion township	353	38	95	42	23	30	74	26	25
Deckerville village	218	24	64	28	13	16	51	15	7
Marlette city	405	30	95	40	21	33	72	59	55
Marlette township	383	48	79	24	42	40	59	38	53
Minden township	118	17	41	2	9	18	11	9	11
Minden City village	66	13	24	2	5	10	4	4	4
Moore township	216	21	52	19	19	21	36	36	12
Sandusky city	577	29	111	54	40	29	152	74	88
Sanilac township	529	49	130	49	55	38	68	59	81
Port Sanilac village	208	12	66	17	17	16	28	21	31
Speaker township	211	27	25	19	8	8	54	36	34
Melvin village	41	15	6	2	2	3	8	5	-
Washington township	288	29	61	26	28	28	61	36	19
Applegate village	75	11	29	2	8	3	17	3	2
Carsonville village (part)	98	4	22	14	6	17	14	17	4
Watertown township	309	28	68	21	16	19	63	38	56
Wheatland township	57	8	19	2	4	2	10	10	2
Worth township	1 133	232	192	57	103	83	189	108	169
Schoolcraft County	1 963	385	498	205	131	201	269	131	143
Doyle township	139	25	30	16	16	13	19	5	15
Germfask township	78	10	16	4	7	23	6	10	2
Hiawatha township	366	71	95	27	22	18	56	25	52
Inwood township	110	33	26	7	8	7	13	16	-
Manistique city	898	152	266	121	58	130	124	32	15
Manistique township	177	43	23	6	7	10	29	20	39
Mueller township	42	13	12	2	-	-	4	4	7
Seney township	30	10	8	2	4	-	6	-	-
Thompson township	123	28	22	20	9	-	12	19	13
Shiawassee County	16 041	1 128	2 374	1 427	913	1 035	2 985	2 635	3 544
Antrim township	339	6	50	26	22	15	56	72	92
Bennington township	688	37	69	45	38	43	86	104	266
Burns township	736	19	82	54	37	24	170	97	253
Byron village	133	8	9	22	8	8	22	32	24
Caledonia township	1 297	162	260	156	77	74	172	213	183
Middletown CDP	295	68	21	34	20	32	80	36	4
Corunna city	562	24	74	52	37	43	169	73	90
Durand city	917	27	70	118	90	34	191	207	180
Fairfield township	135	10	26	6	14	18	16	21	24
Hazelton township	529	10	121	51	35	30	106	89	87
New Lothrop village	160	6	35	21	8	10	37	18	25
Laingsburg city	266	3	41	23	18	13	45	60	63
Middlebury township	346	20	44	23	28	27	76	54	74
Ovid village (part)	2	-	-	-	2	-	-	-	-
New Haven township	292	15	36	37	13	24	56	33	78
Owosso city	3 764	422	652	290	218	299	789	657	437
Owosso township	989	80	115	123	41	23	280	120	207
Perry city	541	8	66	61	23	49	108	113	113
Perry township	787	11	71	82	18	40	114	173	278
Morrice village	192	6	24	16	8	13	46	34	45
Rush township	336	14	65	18	18	28	62	48	83
Sciota township	320	8	51	19	15	12	39	75	101
Shiawassee township	634	48	103	54	43	48	73	96	169
Bancroft village	167	13	31	17	20	10	30	20	26

Table 27. **Selected Monthly Owner Costs: 2000**—Con.

[Data based on a sample (except Tables 65-68). For information on confidentiality protection, coverage, sampling error, and nonsampling error, see Appendix G. For location of definitions, see "How to Use This Census Report"]

State County County Subdivision Place	Specified owner-occupied housing units	Selected monthly owner costs							
		Less than $200	$200 to $299	$300 to $399	$400 to $499	$500 to $599	$600 to $799	$800 to $999	$1,000 or more
Shiawassee County—Con.									
Venice township	609	74	106	46	45	47	139	46	106
Lennon village (part)	124	10	30	13	2	5	10	27	27
Vernon township	1 093	75	177	122	61	74	122	203	259
Vernon village	263	12	36	43	19	20	33	59	41
Woodhull township	861	55	95	21	22	70	116	81	401
Tuscola County	11 627	840	2 286	1 127	818	1 000	2 372	1 697	1 487
Akron township	391	32	87	51	48	31	73	37	32
Akron village (part)	65	2	13	11	19	6	6	8	-
Almer township	684	32	123	68	49	48	180	63	121
Caro village (part)	168	8	21	29	17	-	22	19	52
Arbela township	636	15	157	49	52	34	151	83	95
Columbia township	358	34	66	35	37	33	85	35	33
Unionville village	163	17	38	23	13	11	37	17	7
Dayton township	270	24	60	23	4	22	54	40	43
Denmark township	738	38	243	106	29	40	128	72	82
Reese village	362	32	108	41	19	16	68	44	34
Elkland township	928	56	152	118	117	95	134	127	129
Cass City village (part)	724	33	106	94	96	82	109	106	98
Ellington township	229	9	28	22	12	27	73	18	40
Elmwood township	257	35	43	34	23	25	45	26	26
Gagetown village	91	22	15	7	17	13	14	3	-
Fairgrove township	400	43	100	35	26	52	68	45	31
Akron village (part)	47	13	12	1	2	4	5	8	2
Fairgrove village	149	9	27	24	13	22	37	14	3
Fremont township	530	31	79	68	53	42	80	120	57
Mayville village	241	21	46	29	16	16	42	36	35
Gilford township	198	16	47	12	12	18	43	28	22
Indianfields township	1 329	142	256	99	103	150	294	143	142
Caro village (part)	808	72	146	82	79	134	146	70	79
Juniata township	290	32	58	22	11	21	52	59	35
Kingston township	239	7	49	23	28	22	69	25	16
Kingston village (part)	91	2	28	12	11	7	19	10	2
Koylton township	212	12	35	10	18	19	44	32	42
Kingston village (part)	8	-	2	-	2	-	4	-	-
Millington township	1 037	84	185	72	27	67	219	219	164
Millington village	269	21	55	30	10	28	72	44	9
Novesta township	214	25	53	8	13	20	39	39	17
Cass City village (part)	-	-	-	-	-	-	-	-	-
Tuscola township	566	42	102	50	13	39	104	105	111
Vassar city	648	15	115	103	46	90	143	72	64
Vassar township	642	29	108	47	28	45	139	163	83
Watertown township	395	42	76	28	20	27	67	70	65
Wells township	216	13	23	19	16	20	53	46	26
Wisner township	220	32	41	25	33	13	35	30	11
Van Buren County	14 183	895	2 268	1 242	903	1 141	2 344	2 274	3 116
Almena township	948	48	107	49	44	74	145	177	304
Antwerp township	2 214	88	295	131	90	132	263	473	742
Lawton village	384	32	59	33	21	33	54	70	82
Mattawan village	370	-	69	16	4	10	64	127	80
Paw Paw village (part)	33	-	24	-	-	-	-	9	-
Arlington township	309	39	58	32	18	30	47	30	55
Bangor city	390	44	85	40	28	40	87	38	28
Bangor township	281	35	49	8	24	28	78	21	38
Bloomingdale township	494	39	77	64	26	30	83	106	69
Bloomingdale village	119	4	24	5	2	19	41	18	6
Columbia township	445	28	74	52	45	48	80	54	64
Breedsville village	48	6	6	4	9	12	5	6	-
Covert township	385	27	55	26	45	72	75	50	35
Decatur township	739	74	138	65	55	70	166	85	86
Decatur village	419	29	70	42	51	39	94	57	37
Geneva township	525	33	98	20	12	53	103	94	112
Gobles city	181	13	34	10	18	19	35	30	22
Hamilton township	224	15	51	15	12	18	37	23	53
Hartford city	487	42	101	64	40	58	92	61	29
Hartford township	431	30	52	40	48	53	115	58	35
Keeler township	511	39	128	42	35	51	107	54	55
Lawrence township	603	31	101	78	30	43	125	94	101
Lawrence village	194	10	47	19	3	21	43	27	24
Paw Paw township	1 578	62	250	160	80	95	251	323	357
Paw Paw village (part)	698	32	110	95	25	44	113	144	135
Pine Grove township	492	40	65	52	17	27	75	83	133
Porter township	535	34	83	42	30	17	58	78	193
South Haven city (part)	1 288	54	196	142	138	64	185	109	400
South Haven charter township	755	60	121	80	51	91	87	134	131
Waverly township	368	20	50	30	17	28	50	99	74
Washtenaw County	60 730	637	2 701	3 999	3 606	2 650	5 357	6 673	35 107
Ann Arbor city	18 365	93	181	1 049	1 216	1 005	1 868	1 963	10 990
Ann Arbor township	1 275	-	34	56	70	82	89	44	900
Barton Hills village	121	-	-	-	2	2	2	6	109
Augusta township	1 312	38	124	164	57	42	103	162	622
Bridgewater township	263	6	42	25	7	9	18	37	119
Dexter township	1 493	8	87	158	93	36	101	124	886
Freedom township	239	11	23	29	5	4	21	32	114
Lima township	647	-	32	55	65	42	40	54	359
Chelsea village (part)	201	-	14	17	7	31	10	-	122
Lodi township	1 264	-	19	127	101	16	95	52	854
Lyndon township	570	15	39	55	38	29	33	58	303
Manchester township	886	23	77	130	34	38	92	103	389
Manchester village	483	16	40	103	15	24	43	57	185
Milan city (part)	833	19	100	91	72	18	135	115	283
Northfield township	1 619	9	94	79	73	86	83	148	1 047
Whitmore Lake CDP (part)	914	9	55	44	48	34	44	100	580
Pittsfield charter township	5 595	24	96	162	201	165	233	203	4 511
Salem township	1 166	14	75	78	40	25	64	80	790
Saline city	2 089	17	107	144	104	52	139	226	1 300

Table 27. **Selected Monthly Owner Costs: 2000**—Con.

[Data based on a sample (except Tables 65-68). For information on confidentiality protection, coverage, sampling error, and nonsampling error, see Appendix G. For location of definitions, see "How to Use This Census Report"]

State County County Subdivision Place	Specified owner-occupied housing units	Selected monthly owner costs							
		Less than $200	$200 to $299	$300 to $399	$400 to $499	$500 to $599	$600 to $799	$800 to $999	$1,000 or more
Washtenaw County—Con.									
Saline township	224	-	10	16	23	3	12	42	118
Scio township	3 527	14	89	176	207	135	137	264	2 505
Dexter village (part)	533	-	30	60	26	37	8	48	324
Sharon township	164	2	23	32	18	-	16	16	57
Superior township	2 113	44	122	155	74	109	122	288	1 199
Sylvan township	1 579	22	78	81	171	59	139	192	837
Chelsea village (part)	938	15	55	53	127	54	100	87	447
Webster township	1 410	17	54	67	84	43	102	102	941
Dexter village (part)	-	-	-	-	-	-	-	-	-
York charter township	1 463	12	105	146	60	39	47	155	899
Ypsilanti city	2 591	28	185	253	244	116	328	500	937
Ypsilanti township	10 043	221	905	671	549	497	1 340	1 713	4 147
Wayne County	461 949	17 056	56 946	51 697	35 099	30 755	66 996	64 193	139 207
Allen Park city	10 263	173	2 001	1 522	644	361	1 392	1 489	2 681
Belleville city	845	9	55	78	36	26	114	45	482
Brownstown township	5 526	39	273	425	199	191	730	656	3 013
Canton township	18 758	21	328	865	728	402	1 117	1 770	13 527
Canton CDP	18 758	21	328	865	728	402	1 117	1 770	13 527
Dearborn city	24 543	375	3 014	3 428	1 658	1 219	2 703	3 432	8 714
Dearborn Heights city	19 006	403	2 855	2 930	1 541	1 022	2 677	2 825	4 753
Detroit city	164 182	11 827	24 215	19 446	16 015	15 603	28 485	21 504	27 087
Ecorse city	2 385	233	580	358	249	242	383	156	184
Flat Rock city	1 540	28	157	195	87	60	163	305	545
Garden City city	9 684	184	1 427	903	467	364	1 540	1 849	2 950
Gibraltar city	1 202	25	119	82	119	45	161	116	535
Grosse Ile township	3 409	8	6	98	192	251	273	216	2 365
Grosse Ile CDP	3 409	8	6	98	192	251	273	216	2 365
Grosse Pointe city	1 713	-	30	76	110	60	125	119	1 193
Grosse Pointe township	978	-	3	8	8	25	63	137	734
Grosse Pointe Shores village (part)	978	-	3	8	8	25	63	137	734
Grosse Pointe Farms city	3 617	-	33	182	299	216	219	232	2 436
Grosse Pointe Park city	3 041	6	66	73	160	125	268	224	2 119
Grosse Pointe Woods city	6 036	7	50	358	528	365	657	616	3 455
Hamtramck city	2 806	416	822	382	197	197	391	263	138
Harper Woods city	4 857	46	504	746	308	249	661	884	1 459
Highland Park city	2 050	226	384	388	294	174	283	172	129
Huron charter township	2 858	61	301	259	236	133	283	375	1 210
Inkster city	6 183	200	958	654	502	589	1 464	863	953
Lincoln Park city	12 309	222	2 146	1 545	779	749	2 702	2 307	1 859
Livonia city	32 528	207	2 792	3 965	2 285	1 380	2 966	4 441	14 492
Melvindale city	2 892	155	620	344	116	222	643	382	410
Northville city (part)	845	-	7	50	22	26	24	88	628
Northville township	5 442	80	77	187	404	361	470	415	3 448
Plymouth city	2 446	5	128	220	99	131	202	372	1 289
Plymouth township	7 865	46	291	663	392	288	622	628	4 935
Plymouth Township CDP	7 865	46	291	663	392	288	622	628	4 935
Redford township	17 537	307	2 324	1 824	908	935	3 091	3 425	4 723
Redford CDP	17 537	307	2 324	1 824	908	935	3 091	3 425	4 723
River Rouge city	1 895	130	496	253	187	185	347	134	163
Riverview city	3 342	54	381	296	326	256	356	405	1 268
Rockwood city	860	24	51	96	30	47	107	136	369
Romulus city	4 810	58	447	470	354	270	802	933	1 476
Southgate city	8 755	196	1 195	1 424	498	427	1 310	1 440	2 265
Sumpter township	2 015	44	283	186	91	58	206	307	840
Taylor city	16 205	395	2 337	1 832	1 100	1 051	2 997	2 765	3 728
Trenton city	5 905	90	480	896	556	346	593	717	2 227
Van Buren township	4 338	67	302	328	276	183	498	603	2 081
Wayne city	4 543	153	541	428	282	236	786	963	1 154
Westland city	20 675	345	2 265	2 101	1 186	981	2 684	3 619	7 494
Woodhaven city	3 171	8	75	243	210	146	356	401	1 732
Wyandotte city	8 089	183	1 527	890	421	558	1 082	1 464	1 964
Wexford County	5 688	499	935	517	520	478	1 053	680	1 006
Antioch township	102	12	22	9	11	11	10	21	6
Boon township	87	18	19	6	11	2	15	8	8
Harrietta village (part)	32	5	8	2	7	-	4	4	2
Cadillac city	2 034	193	355	217	183	146	334	228	378
Cedar Creek township	172	12	43	7	23	11	29	30	17
Cherry Grove township	575	17	65	58	45	34	100	61	195
Clam Lake township	454	29	56	25	29	25	101	60	129
Colfax township	91	8	15	5	15	15	13	14	6
Greenwood township	43	7	11	-	2	13	2	4	4
Hanover township	240	9	36	17	15	17	80	37	29
Buckley village	104	5	9	2	10	4	34	19	21
Haring township	680	75	88	47	59	74	146	87	104
Henderson township	22	3	2	2	5	-	10	-	-
Liberty township	91	11	17	4	5	11	25	10	8
Manton city	255	22	30	35	44	45	52	15	12
Selma township	373	29	77	41	18	25	70	50	63
Slagle township	81	11	26	5	14	5	11	9	-
Harrietta village (part)	2	-	2	-	-	-	-	-	-
South Branch township	48	6	5	8	5	1	8	10	5
Springville township	259	37	47	24	33	27	29	28	34
Mesick village	87	9	28	11	10	8	7	8	6
Wexford township	81	-	21	7	3	16	18	8	8

Table 28. **Selected Monthly Owner Costs: 2000**

[Data based on a sample (except Tables 65-68). For information on confidentiality protection, coverage, sampling error, and nonsampling error, see Appendix G. For location of definitions, see "How to Use This Census Report"]

State County Place and County Subdivision	Specified owner-occupied housing units	Selected monthly owner costs							
		Less than $200	$200 to $299	$300 to $399	$400 to $499	$500 to $599	$600 to $799	$800 to $999	$1,000 or more
The State	**2 269 175**	**109 818**	**278 388**	**206 260**	**144 903**	**142 015**	**321 771**	**310 510**	**755 510**
COUNTY									
Alcona County	2 844	628	632	265	281	234	338	237	229
Alger County	1 981	319	446	206	113	133	331	179	254
Allegan County	21 009	888	2 813	1 856	1 077	1 057	3 189	3 430	6 699
Alpena County	7 464	841	1 672	676	651	913	1 441	566	704
Antrim County	5 209	378	823	546	433	436	905	638	1 050
Arenac County	3 546	421	721	355	319	324	647	368	391
Baraga County	1 584	229	364	236	167	177	210	124	77
Barry County	12 211	848	1 535	942	712	682	2 157	1 980	3 355
Bay County	28 947	1 438	5 638	3 468	2 106	2 398	5 144	3 661	5 094
Benzie County	3 639	385	657	348	247	307	578	498	619
Berrien County	37 045	3 363	6 171	3 391	2 370	2 617	5 945	4 865	8 323
Branch County	9 000	650	1 625	700	629	831	1 837	1 205	1 523
Calhoun County	31 734	2 383	5 051	3 143	2 471	2 701	5 848	3 813	6 324
Cass County	11 431	1 345	1 972	983	696	899	1 973	1 593	1 970
Charlevoix County	5 532	427	939	405	332	401	993	773	1 262
Cheboygan County	6 031	870	1 170	533	527	535	1 002	613	781
Chippewa County	6 407	939	1 322	681	475	531	995	703	761
Clare County	6 532	1 471	1 119	702	647	630	995	419	549
Clinton County	14 597	514	1 717	1 230	650	723	2 019	2 301	5 443
Crawford County	3 387	412	588	300	276	412	641	417	341
Delta County	9 088	1 122	2 112	836	692	933	1 419	866	1 108
Dickinson County	7 259	836	1 556	880	663	696	1 145	582	901
Eaton County	22 415	605	2 455	1 880	1 206	1 124	3 555	4 013	7 577
Emmet County	6 349	307	762	581	341	466	1 043	869	1 980
Genesee County	103 617	5 120	14 180	10 812	8 102	7 647	16 652	15 018	26 086
Gladwin County	5 508	759	1 106	630	396	470	817	699	631
Gogebic County	4 551	991	1 149	659	496	466	417	169	204
Grand Traverse County	17 669	749	2 030	1 162	1 046	1 046	2 935	3 021	5 680
Gratiot County	7 709	1 052	1 258	641	599	767	1 476	1 033	883
Hillsdale County	8 845	774	1 507	652	583	706	1 653	1 353	1 617
Houghton County	7 457	1 413	1 741	972	779	591	889	427	645
Huron County	8 805	1 259	2 063	966	694	747	1 444	795	837
Ingham County	56 284	1 591	5 237	4 385	3 878	4 245	9 546	8 942	18 460
Ionia County	10 815	716	1 590	930	641	681	2 123	1 948	2 186
Iosco County	7 406	1 400	1 427	725	630	700	1 178	669	677
Iron County	3 470	692	1 061	409	351	312	313	173	159
Isabella County	8 922	641	1 290	703	655	708	1 774	1 353	1 798
Jackson County	34 639	3 210	5 439	2 906	2 225	2 509	5 710	5 048	7 592
Kalamazoo County	51 194	2 415	5 999	4 547	3 181	3 303	8 094	7 800	15 855
Kalkaska County	3 109	410	538	236	206	310	591	407	411
Kent County	125 114	4 610	15 047	9 434	5 705	6 770	20 596	20 853	42 099
Keweenaw County	724	220	177	105	64	60	53	21	24
Lake County	1 888	396	458	223	165	164	249	121	112
Lapeer County	17 514	916	1 962	1 140	723	869	2 426	2 941	6 537
Leelanau County	5 008	281	741	494	333	231	726	652	1 550
Lenawee County	21 086	1 067	2 894	1 772	1 175	1 327	3 403	3 616	5 832
Livingston County	38 986	547	2 154	2 077	1 416	1 142	2 909	4 326	24 415
Luce County	1 304	262	286	136	107	103	231	99	80
Mackinac County	2 747	425	585	314	185	186	417	318	317
Macomb County	216 371	4 093	22 410	24 133	12 481	9 502	25 547	31 736	86 469
Manistee County	5 311	865	1 230	543	448	426	772	482	545
Marquette County	13 988	1 216	3 026	1 523	968	1 219	2 332	1 854	1 850
Mason County	5 940	708	1 182	593	452	623	932	666	784
Mecosta County	6 258	700	1 020	554	476	584	1 185	777	962
Menominee County	5 364	1 122	1 027	430	532	568	836	455	394
Midland County	18 935	933	2 731	1 447	1 246	1 602	2 984	2 360	5 632
Missaukee County	2 340	367	453	182	202	239	419	253	225
Monroe County	33 992	1 255	4 448	3 199	1 811	1 514	4 197	5 363	12 205
Montcalm County	10 989	1 042	1 840	811	703	1 004	2 186	1 686	1 717
Montmorency County	2 412	490	497	210	197	302	339	159	218
Muskegon County	38 766	3 749	6 277	3 167	2 738	3 427	6 996	5 456	6 956
Newaygo County	7 625	710	1 336	704	438	600	1 400	1 171	1 266
Oakland County	314 366	3 085	16 443	18 996	15 584	13 528	30 023	35 532	181 175
Oceana County	4 477	484	976	466	322	423	798	469	539
Ogemaw County	4 750	875	918	451	420	468	737	417	464
Ontonagon County	1 824	423	552	250	186	144	136	62	71
Osceola County	3 574	533	695	343	292	380	697	346	288
Oscoda County	2 056	480	409	204	213	219	312	120	99
Otsego County	5 067	414	749	387	357	360	961	708	1 131
Ottawa County	52 790	1 645	6 596	3 927	1 995	2 178	6 636	9 521	20 292
Presque Isle County	3 605	623	914	354	290	337	492	302	293
Roscommon County	7 724	1 607	1 543	696	682	770	1 138	545	743
Saginaw County	50 008	3 631	8 557	5 526	3 952	4 241	8 428	6 126	9 547
St. Clair County	36 652	1 384	4 673	3 126	2 026	1 938	4 858	5 971	12 676
St. Joseph County	13 481	1 479	2 294	882	840	1 283	2 574	2 060	2 069
Sanilac County	8 717	930	1 805	769	646	656	1 508	1 115	1 288
Schoolcraft County	1 963	385	498	205	131	201	269	131	143
Shiawassee County	16 041	1 128	2 374	1 427	913	1 035	2 985	2 635	3 544
Tuscola County	11 627	840	2 286	1 127	818	1 000	2 372	1 697	1 487
Van Buren County	14 183	895	2 268	1 242	903	1 141	2 344	2 274	3 116
Washtenaw County	60 730	637	2 701	3 999	3 606	2 650	5 357	6 673	35 107
Wayne County	461 949	17 056	56 946	51 697	35 099	30 755	66 996	64 193	139 207
Wexford County	5 688	499	935	517	520	478	1 053	680	1 006

Table 28. **Selected Monthly Owner Costs: 2000**—Con.

[Data based on a sample (except Tables 65-68). For information on confidentiality protection, coverage, sampling error, and nonsampling error, see Appendix G. For location of definitions, see "How to Use This Census Report"]

State County Place and County Subdivision	Specified owner-occupied housing units	Selected monthly owner costs							
		Less than $200	$200 to $299	$300 to $399	$400 to $499	$500 to $599	$600 to $799	$800 to $999	$1,000 or more
PLACE AND COUNTY SUBDIVISION									
Acme township, Grand Traverse County	1 168	27	89	52	60	29	142	226	543
Ada township, Kent County	2 838	50	145	140	126	87	198	316	1 776
Adams township, Arenac County	83	7	11	6	6	6	24	10	13
Adams township, Hillsdale County	511	48	91	54	31	39	84	81	83
Adams township, Houghton County	683	127	174	120	83	65	57	24	33
Addison village, Lenawee County	124	10	23	5	11	5	37	11	22
Addison township, Oakland County	1 347	2	91	93	65	63	62	130	841
Adrian city, Lenawee County	3 661	216	549	312	210	288	776	667	643
Adrian township, Lenawee County	1 527	32	196	146	111	46	220	218	558
Aetna township, Mecosta County	225	31	39	15	27	15	55	23	20
Aetna township, Missaukee County	41	-	10	2	5	4	13	5	2
Ahmeek village, Keweenaw County	61	14	14	18	10	2	1	2	-
Akron village, Tuscola County	112	15	25	12	21	10	11	16	2
Akron township, Tuscola County	391	32	87	51	48	31	73	37	32
Alabaster township, Iosco County	176	12	39	23	10	19	22	10	41
Alaiedon township, Ingham County	681	-	100	63	25	15	63	107	308
Alamo township, Kalamazoo County	769	14	106	80	13	31	126	165	234
Alanson village, Emmet County	183	8	20	10	8	16	80	21	20
Albee township, Saginaw County	449	24	70	44	32	36	108	84	51
Albert township, Montmorency County	788	162	143	55	37	122	123	48	98
Albion city, Calhoun County	1 772	221	482	248	104	130	339	131	117
Albion township, Calhoun County	266	19	46	29	16	17	48	36	55
Alcona township, Alcona County	397	59	112	34	38	27	37	41	49
Algansee township, Branch County	392	21	86	16	19	22	60	61	107
Algoma township, Kent County	1 830	24	155	140	89	68	243	297	814
Algonac city, St. Clair County	1 322	24	89	124	81	69	182	269	484
Allegan city, Allegan County	1 077	54	181	145	66	62	211	216	142
Allegan township, Allegan County	901	57	121	89	23	65	136	149	261
Allen village, Hillsdale County	49	9	4	2	4	2	10	9	9
Allen township, Hillsdale County	247	19	32	18	13	14	70	40	41
Allendale CDP, Ottawa County	1 380	56	153	46	49	84	122	358	512
Allendale township, Ottawa County	1 705	66	195	46	59	94	163	390	692
Allen Park city, Wayne County	10 263	173	2 001	1 522	644	361	1 392	1 489	2 681
Allis township, Presque Isle County	109	16	19	10	13	14	17	14	6
Allouez township, Keweenaw County	525	169	118	76	51	51	34	16	10
Alma city, Gratiot County	1 815	186	286	187	176	161	385	222	212
Almena township, Van Buren County	948	48	107	49	44	74	145	177	304
Almer township, Tuscola County	684	32	123	68	49	48	180	63	121
Almira township, Benzie County	792	45	83	47	49	60	164	154	190
Almont village, Lapeer County	658	10	36	54	45	21	90	102	300
Almont township, Lapeer County	1 270	10	59	113	50	58	161	185	634
Aloha township, Cheboygan County	275	16	58	43	15	24	49	14	56
Alpena city, Alpena County	3 040	290	735	318	257	401	592	208	239
Alpena township, Alpena County	2 726	293	554	236	248	290	545	191	369
Alpha village, Iron County	72	20	31	6	7	4	4	-	-
Alpine township, Kent County	2 307	132	383	223	91	41	297	414	726
Amber township, Mason County	349	39	60	33	13	25	68	65	46
Amboy township, Hillsdale County	224	13	16	14	20	18	27	36	80
Ann Arbor city, Washtenaw County	18 365	93	181	1 049	1 216	1 005	1 868	1 963	10 990
Ann Arbor township, Washtenaw County	1 275	-	34	56	70	82	89	44	900
Antioch township, Wexford County	102	12	22	9	11	11	10	21	6
Antrim township, Shiawassee County	339	6	50	26	22	15	56	72	92
Antwerp township, Van Buren County	2 214	88	295	131	90	132	263	473	742
Applegate village, Sanilac County	75	11	29	2	8	3	17	3	2
Arbela township, Tuscola County	636	15	157	49	52	34	151	83	95
Arcada township, Gratiot County	437	49	58	39	44	34	85	50	78
Arcadia township, Lapeer County	561	18	51	51	10	22	91	122	196
Arcadia township, Manistee County	129	14	34	16	16	6	6	22	15
Arenac township, Arenac County	154	21	30	27	15	11	27	12	11
Argentine CDP, Genesee County	663	-	59	79	57	15	62	62	329
Argentine township, Genesee County	1 510	19	142	131	96	33	122	237	730
Argyle township, Sanilac County	101	10	37	12	15	8	10	5	4
Arlington township, Van Buren County	309	39	58	32	18	30	47	30	55
Armada village, Macomb County	408	-	18	35	18	13	33	51	240
Armada township, Macomb County	1 157	20	97	97	54	21	68	165	635
Arthur township, Clare County	77	10	13	5	6	10	18	8	7
Arvon township, Baraga County	80	15	25	12	4	6	7	9	2
Ash township, Monroe County	1 489	19	220	245	106	54	94	230	521
Ashland township, Newaygo County	334	13	67	43	5	15	77	56	58
Ashley village, Gratiot County	138	22	21	15	12	11	29	14	14
Assyria township, Barry County	257	9	22	32	13	4	82	44	51
Athens village, Calhoun County	292	26	43	28	8	27	67	55	38
Athens township, Calhoun County	473	44	62	61	13	36	116	88	53
Atlanta CDP, Montmorency County	187	38	34	18	18	31	40	8	-
Atlas township, Genesee County	1 772	18	105	102	71	55	135	330	956
Attica township, Lapeer County	932	101	122	22	40	93	76	144	334
Auburn city, Bay County	535	26	81	63	45	39	83	69	129
Auburn Hills city, Oakland County	3 162	33	254	300	97	104	358	511	1 505
Au Gres city, Arenac County	254	6	58	40	25	16	39	38	32
Au Gres township, Arenac County	281	37	53	36	22	19	53	26	35
Augusta village, Kalamazoo County	257	20	35	17	23	16	35	62	49
Augusta township, Washtenaw County	1 312	38	124	164	57	42	103	162	622
Aurelius township, Ingham County	791	20	80	40	20	37	98	181	315
Au Sable CDP, Iosco County	535	151	49	38	93	72	72	45	15
Au Sable township, Iosco County	699	177	72	55	113	76	100	45	61
Au Sable township, Roscommon County	37	7	7	-	2	2	10	-	9
Austin township, Mecosta County	208	25	33	14	8	24	45	31	28
Austin township, Sanilac County	75	14	21	4	4	10	8	5	9
Au Train township, Alger County	283	39	57	11	20	14	46	35	61

Table 28. **Selected Monthly Owner Costs: 2000**—Con.

[Data based on a sample (except Tables 65-68). For information on confidentiality protection, coverage, sampling error, and nonsampling error, see Appendix G. For location of definitions, see "How to Use This Census Report"]

State County Place and County Subdivision	Specified owner-occupied housing units	Selected monthly owner costs: Less than $200	$200 to $299	$300 to $399	$400 to $499	$500 to $599	$600 to $799	$800 to $999	$1,000 or more
PLACE AND COUNTY SUBDIVISION—Con.									
Avery township, Montmorency County	137	24	24	13	22	20	25	4	5
Backus township, Roscommon County	70	18	14	6	7	2	13	3	7
Bad Axe city, Huron County	911	92	269	86	78	51	172	114	49
Bagley township, Otsego County	1 481	139	130	123	84	105	268	250	382
Bainbridge township, Berrien County	560	83	118	46	44	29	96	64	80
Baldwin township, Delta County	96	14	28	6	2	4	26	8	8
Baldwin township, Iosco County	531	129	100	22	29	53	84	50	64
Baldwin village, Lake County	123	19	33	10	15	17	21	6	2
Baltimore township, Barry County	314	56	69	22	14	12	48	30	63
Bancroft village, Shiawassee County	167	13	31	17	20	10	30	20	26
Bangor township, Bay County	4 465	152	881	540	253	322	790	583	944
Bangor city, Van Buren County	390	44	85	40	28	40	87	38	28
Bangor township, Van Buren County	281	35	49	8	24	28	78	21	38
Banks township, Antrim County	330	25	54	32	27	40	62	47	43
Baraga village, Baraga County	241	28	64	40	23	15	34	21	16
Baraga township, Baraga County	483	82	119	68	47	41	62	34	30
Bark River township, Delta County	316	40	82	37	34	22	67	20	14
Barnes Lake-Millers Lake CDP, Lapeer County	331	-	41	52	7	36	82	38	75
Baroda village, Berrien County	149	6	14	25	13	6	24	36	25
Baroda township, Berrien County	510	10	76	54	28	27	57	103	155
Barry township, Barry County	720	97	72	50	68	64	129	119	121
Barryton village, Mecosta County	93	18	12	7	8	12	19	8	9
Barton township, Newaygo County	74	9	8	2	5	8	21	10	11
Barton Hills village, Washtenaw County	121	-	-	-	2	2	2	6	109
Batavia township, Branch County	271	32	47	18	30	14	54	45	31
Bates township, Iron County	246	27	69	45	24	18	22	18	23
Bath township, Clinton County	1 495	25	115	68	48	118	213	294	614
Battle Creek city, Calhoun County	12 962	961	2 010	1 403	1 124	1 388	2 309	1 358	2 409
Bay township, Charlevoix County	236	14	33	30	18	17	29	29	66
Bay City city, Bay County	9 613	587	2 111	1 129	827	1 050	2 075	960	874
Bay de Noc township, Delta County	71	2	27	6	4	10	10	4	8
Bay Mills township, Chippewa County	304	50	45	55	57	27	23	16	31
Beal City CDP, Isabella County	91	15	27	6	3	4	15	21	-
Bear Creek township, Emmet County	976	6	127	72	50	49	138	141	393
Bearinger township, Presque Isle County	109	26	22	21	4	12	18	4	2
Bear Lake township, Kalkaska County	218	42	36	22	19	22	24	28	25
Bear Lake village, Manistee County	90	13	13	13	6	7	20	5	13
Bear Lake township, Manistee County	316	44	54	30	21	20	66	24	57
Beaugrand township, Cheboygan County	311	52	43	41	21	23	57	33	41
Beaver township, Bay County	631	26	99	61	25	49	91	107	173
Beaver township, Newaygo County	33	3	9	5	-	6	7	3	-
Beaver Creek township, Crawford County	334	56	40	17	41	56	52	49	23
Beaverton city, Gladwin County	232	38	33	19	7	29	51	38	17
Beaverton township, Gladwin County	235	18	49	12	22	25	58	25	26
Bedford township, Calhoun County	2 394	242	392	147	158	196	585	292	382
Bedford township, Monroe County	7 952	252	961	631	307	331	1 015	1 137	3 318
Beecher CDP, Genesee County	2 571	353	420	322	393	273	517	133	160
Beechwood CDP, Ottawa County	699	54	113	27	27	-	113	137	228
Belding city, Ionia County	1 217	39	186	116	108	90	296	225	157
Belknap township, Presque Isle County	168	45	42	7	22	23	16	4	9
Bellaire village, Antrim County	313	10	45	44	29	26	65	35	59
Belleville city, Wayne County	845	9	55	78	36	26	114	45	482
Bellevue village, Eaton County	380	26	58	42	32	33	78	66	45
Bellevue township, Eaton County	627	41	87	58	37	43	112	100	149
Belvidere township, Montcalm County	525	93	91	42	44	93	95	39	28
Bengal township, Clinton County	192	7	34	10	6	8	25	37	65
Bennington township, Shiawassee County	688	37	69	45	38	43	86	104	266
Benona township, Oceana County	264	15	38	29	28	29	37	16	72
Bentley township, Gladwin County	86	21	12	3	5	19	11	10	5
Benton charter township, Berrien County	3 018	552	533	227	221	280	521	375	309
Benton township, Cheboygan County	852	98	146	53	54	67	163	115	156
Benton township, Eaton County	512	14	82	24	13	28	99	87	165
Benton Harbor city, Berrien County	1 315	201	228	177	125	196	173	166	49
Benton Heights CDP, Berrien County	804	237	159	50	77	84	101	78	18
Benzonia village, Benzie County	135	17	36	15	8	14	22	10	13
Benzonia township, Benzie County	742	92	154	94	52	73	81	79	117
Bergland township, Ontonagon County	178	37	59	6	23	6	14	18	15
Berkley city, Oakland County	5 623	79	749	379	172	174	716	980	2 374
Berlin township, Ionia County	440	33	81	25	34	30	60	88	89
Berlin charter township, Monroe County	1 740	28	208	166	110	57	216	247	708
Berlin township, St. Clair County	511	17	50	30	16	15	66	101	216
Berrien township, Berrien County	914	84	111	66	43	67	88	173	282
Berrien Springs village, Berrien County	459	72	74	46	19	22	108	46	72
Bertrand township, Berrien County	572	56	99	40	29	50	102	72	124
Bessemer city, Gogebic County	626	96	169	104	90	62	64	25	16
Bessemer township, Gogebic County	359	126	97	41	28	25	25	10	7
Bethany township, Gratiot County	292	41	54	27	21	14	35	55	45
Bethel township, Branch County	186	14	32	20	20	16	42	20	22
Beulah village, Benzie County	107	20	26	17	5	6	14	-	19
Beverly Hills village, Oakland County	3 638	5	78	125	245	232	369	230	2 354
Big Bay CDP, Marquette County	103	15	18	18	9	5	20	3	15
Big Creek township, Oscoda County	773	186	132	90	96	72	130	37	30
Big Prairie township, Newaygo County	315	52	33	22	22	44	68	48	26
Big Rapids city, Mecosta County	948	94	169	34	82	100	259	107	103
Big Rapids township, Mecosta County	613	52	53	72	16	80	108	54	178
Billings township, Gladwin County	729	115	113	57	61	50	118	138	77
Bingham township, Clinton County	461	13	62	44	15	33	46	76	172
Bingham township, Huron County	373	63	77	30	33	38	60	34	38
Bingham township, Leelanau County	604	31	94	62	23	25	89	74	206

Table 28. **Selected Monthly Owner Costs: 2000**—Con.

[Data based on a sample (except Tables 65-68). For information on confidentiality protection, coverage, sampling error, and nonsampling error, see Appendix G.
For location of definitions, see "How to Use This Census Report"]

State County Place and County Subdivision	Specified owner-occupied housing units	Selected monthly owner costs							
		Less than $200	$200 to $299	$300 to $399	$400 to $499	$500 to $599	$600 to $799	$800 to $999	$1,000 or more
PLACE AND COUNTY SUBDIVISION—Con.									
Bingham Farms village, Oakland County	404	-	-	4	6	10	29	53	302
Birch Run village, Saginaw County	289	10	52	30	6	15	57	35	84
Birch Run township, Saginaw County	1 409	109	230	113	72	136	194	212	343
Birmingham city, Oakland County	6 408	7	58	305	335	164	535	575	4 429
Bismarck township, Presque Isle County	87	22	21	4	13	3	18	4	2
Blackman township, Jackson County	3 372	316	703	259	143	226	612	617	496
Blaine township, Benzie County	82	16	28	2	6	2	6	8	14
Blair township, Grand Traverse County	1 102	44	94	44	88	94	259	197	282
Blendon township, Ottawa County	1 076	27	114	128	34	37	138	173	425
Bliss township, Emmet County	66	7	12	2	4	10	14	5	12
Blissfield village, Lenawee County	816	24	112	115	37	36	115	170	207
Blissfield township, Lenawee County	908	30	123	115	38	46	125	189	242
Bloomer township, Montcalm County	187	28	46	11	11	13	39	24	15
Bloomfield township, Huron County	79	4	14	7	5	12	16	11	10
Bloomfield township, Missaukee County	57	2	10	5	4	1	21	12	2
Bloomfield township, Oakland County	13 817	31	106	219	574	703	1 178	954	10 052
Bloomfield Hills city, Oakland County	1 235	-	13	21	23	13	53	62	1 050
Bloomfield Township CDP, Oakland County	13 817	31	106	219	574	703	1 178	954	10 052
Bloomingdale village, Van Buren County	119	4	24	5	2	19	41	18	6
Bloomingdale township, Van Buren County	494	39	77	64	26	30	83	106	69
Blue Lake township, Kalkaska County	140	24	51	21	10	4	17	7	6
Blue Lake township, Muskegon County	350	20	48	26	30	27	53	52	94
Blumfield township, Saginaw County	556	20	101	78	36	32	79	70	140
Boardman township, Kalkaska County	213	31	34	18	13	12	37	34	34
Bohemia township, Ontonagon County	19	5	7	2	2	1	-	2	-
Bois Blanc township, Mackinac County	19	8	2	1	-	6	-	-	2
Boon township, Wexford County	87	18	19	6	11	2	15	8	8
Boston township, Ionia County	975	44	127	109	46	44	135	221	249
Bourret township, Gladwin County	100	5	28	11	12	7	19	10	8
Bowne township, Kent County	556	8	29	39	8	36	62	56	318
Boyne City city, Charlevoix County	963	72	148	53	60	80	241	83	226
Boyne Falls village, Charlevoix County	75	20	16	3	2	7	16	9	2
Boyne Valley township, Charlevoix County	206	22	40	14	6	11	51	27	35
Brady township, Kalamazoo County	1 088	73	131	85	63	52	208	154	322
Brady township, Saginaw County	365	26	65	45	29	35	59	46	60
Brampton township, Delta County	270	38	47	18	24	24	29	39	51
Branch township, Mason County	285	69	58	27	29	34	25	21	22
Brandon township, Oakland County	3 197	18	135	179	78	105	164	336	2 182
Brant township, Saginaw County	374	24	50	36	28	16	92	43	85
Breckenridge village, Gratiot County	347	24	47	30	21	48	89	48	40
Breedsville village, Van Buren County	48	6	6	4	9	12	5	6	-
Breen township, Dickinson County	71	10	23	6	8	7	11	4	2
Breitung township, Dickinson County	1 506	175	361	139	92	101	208	155	275
Brevort township, Mackinac County	121	19	14	21	11	7	21	20	8
Bridgehampton township, Sanilac County	151	20	39	7	12	17	16	25	15
Bridgeport CDP, Saginaw County	1 978	156	322	191	114	213	447	288	247
Bridgeport charter township, Saginaw County	3 079	246	500	332	172	339	650	452	388
Bridgeton township, Newaygo County	265	17	54	14	18	15	50	39	58
Bridgewater township, Washtenaw County	263	6	42	25	7	9	18	37	119
Bridgman city, Berrien County	605	15	70	45	32	34	81	97	231
Brighton city, Livingston County	1 713	19	51	66	120	86	115	279	977
Brighton township, Livingston County	4 956	58	225	231	139	125	332	458	3 388
Briley township, Montmorency County	496	81	98	46	57	73	83	36	22
Britton village, Lenawee County	194	2	21	31	12	10	30	27	61
Brockway township, St. Clair County	282	21	27	25	7	10	43	55	94
Bronson city, Branch County	541	56	96	52	41	39	170	58	29
Bronson township, Branch County	281	31	57	22	19	19	20	48	65
Brookfield township, Eaton County	264	4	42	33	14	18	50	65	38
Brookfield township, Huron County	186	28	43	26	15	8	26	25	15
Brooklyn village, Jackson County	256	11	41	29	9	17	54	51	44
Brooks township, Newaygo County	770	96	132	79	22	59	113	104	165
Broomfield township, Isabella County	218	14	34	16	10	12	50	39	43
Brown township, Manistee County	83	7	24	10	4	6	8	4	20
Brown City city	322	24	74	36	21	16	43	51	57
Lapeer County (part)	-	-	-	-	-	-	-	-	-
Sanilac County (part)	322	24	74	36	21	16	43	51	57
Brownlee Park CDP, Calhoun County	560	132	99	71	96	57	79	14	12
Brownstown township, Wayne County	5 526	39	273	425	199	191	730	656	3 013
Bruce township, Chippewa County	240	29	52	11	24	20	34	33	37
Bruce township, Macomb County	1 863	7	89	108	99	83	195	143	1 139
Buchanan city, Berrien County	1 175	55	152	113	128	52	313	127	235
Buchanan township, Berrien County	761	107	106	66	63	50	100	75	194
Buckeye township, Gladwin County	163	31	41	22	11	9	24	21	4
Buckley village, Wexford County	104	5	9	2	10	4	34	19	21
Buel township, Sanilac County	185	24	41	15	11	18	36	20	20
Buena Vista CDP, Saginaw County	1 783	168	370	320	157	162	309	134	163
Buena Vista charter township, Saginaw County	2 248	187	484	377	216	226	394	169	195
Bunker Hill township, Ingham County	339	30	42	22	8	12	50	57	118
Burdell township, Osceola County	183	11	29	10	27	17	46	28	15
Burleigh township, Iosco County	92	18	19	6	11	10	17	11	-
Burlington village, Calhoun County	99	9	22	5	11	28	13	5	6
Burlington township, Calhoun County	368	35	40	51	32	44	54	63	49
Burlington township, Lapeer County	243	20	32	23	16	22	34	37	59
Burns township, Shiawassee County	736	19	82	54	37	24	170	97	253
Burnside township, Lapeer County	273	25	37	14	13	23	36	56	69
Burr Oak village, St. Joseph County	182	20	47	15	12	19	48	16	5
Burr Oak township, St. Joseph County	539	66	95	42	29	47	128	88	44
Burt township, Alger County	142	40	44	19	13	6	9	3	8
Burt township, Cheboygan County	236	32	44	30	15	18	37	19	41

Table 28. **Selected Monthly Owner Costs: 2000**—Con.

[Data based on a sample (except Tables 65-68). For information on confidentiality protection, coverage, sampling error, and nonsampling error, see Appendix G. For location of definitions, see "How to Use This Census Report"]

State County Place and County Subdivision	Specified owner-occupied housing units	Selected monthly owner costs							
		Less than $200	$200 to $299	$300 to $399	$400 to $499	$500 to $599	$600 to $799	$800 to $999	$1,000 or more
PLACE AND COUNTY SUBDIVISION—Con.									
Burt CDP, Saginaw County	288	12	72	12	11	22	56	58	45
Burtchville township, St. Clair County	874	66	118	61	45	61	151	142	230
Burton city, Genesee County	8 225	394	1 315	914	608	638	1 580	1 242	1 534
Bushnell township, Montcalm County	158	16	37	11	13	23	22	20	16
Butler township, Branch County	137	12	25	9	9	10	41	12	19
Butman township, Gladwin County	658	64	144	114	46	36	69	79	106
Butterfield township, Missaukee County	86	14	21	10	3	9	10	12	7
Byron township, Kent County	3 518	74	382	361	127	139	542	540	1 353
Byron village, Shiawassee County	133	8	9	22	8	8	22	32	24
Byron Center CDP, Kent County	963	17	73	68	34	23	109	157	482
Cadillac city, Wexford County	2 034	193	355	217	183	146	334	228	378
Caldwell township, Missaukee County	174	39	32	17	21	10	20	8	27
Caledonia township, Alcona County	298	33	53	40	45	15	45	19	48
Caledonia village, Kent County	254	8	41	14	8	4	48	34	97
Caledonia township, Kent County	2 145	40	135	133	100	46	269	255	1 167
Caledonia township, Shiawassee County	1 297	162	260	156	77	74	172	213	183
California township, Branch County	108	15	45	12	5	11	7	3	10
Calumet village, Houghton County	89	21	16	15	9	12	9	5	2
Calumet township, Houghton County	1 942	494	539	247	220	128	180	77	57
Calvin township, Cass County	278	13	31	37	13	8	61	46	69
Cambria township, Hillsdale County	500	40	97	36	38	41	83	78	87
Cambridge township, Lenawee County	1 404	31	164	110	85	29	163	211	611
Camden village, Hillsdale County	115	15	15	18	15	7	19	13	13
Camden township, Hillsdale County	310	48	37	29	36	28	42	44	46
Campbell township, Ionia County	369	31	48	17	13	22	69	50	119
Canada Creek Ranch CDP, Montmorency County	198	42	64	24	13	6	29	4	16
Canadian Lakes CDP, Mecosta County	828	65	152	105	49	50	108	110	189
Cannon township, Kent County	3 106	18	117	256	151	77	284	371	1 832
Canton CDP, Wayne County	18 758	21	328	865	728	402	1 117	1 770	13 527
Canton township, Wayne County	18 758	21	328	865	728	402	1 117	1 770	13 527
Capac village, St. Clair County	431	14	59	43	26	18	52	95	124
Carleton village, Monroe County	375	9	44	77	18	15	24	58	130
Carlton township, Barry County	463	58	69	34	18	25	98	66	95
Carmel township, Eaton County	495	8	53	35	28	9	123	85	154
Carney village, Menominee County	66	14	23	6	10	11	2	-	-
Caro village, Tuscola County	976	80	167	111	96	134	168	89	131
Carp Lake township, Emmet County	134	30	23	9	2	22	29	9	10
Carp Lake township, Ontonagon County	281	89	82	47	23	20	14	4	2
Carrollton township, Saginaw County	1 797	80	353	208	142	189	390	216	219
Carrollton CDP, Saginaw County	1 797	80	353	208	142	189	390	216	219
Carson City city, Montcalm County	291	44	72	27	10	24	48	36	30
Carsonville village, Sanilac County	134	4	31	17	10	21	22	25	4
Cascade township, Kent County	4 548	20	250	284	188	219	338	346	2 903
Casco township, Allegan County	557	60	41	52	67	47	32	83	175
Casco township, St. Clair County	744	38	58	37	33	26	96	123	333
Case township, Presque Isle County	175	28	29	15	19	35	28	16	5
Caseville village, Huron County	259	14	69	42	21	20	42	27	24
Caseville township, Huron County	879	112	185	128	72	74	104	71	133
Casnovia village	88	2	22	8	6	5	23	14	8
Kent County (part)	53	-	15	2	2	3	17	8	6
Muskegon County (part)	35	2	7	6	4	2	6	6	2
Casnovia township, Muskegon County	359	29	59	38	17	15	67	85	49
Caspian city, Iron County	331	58	131	43	39	24	17	9	10
Cass City village, Tuscola County	724	33	106	94	96	82	109	106	98
Cassopolis village, Cass County	354	30	61	39	23	33	77	54	37
Castleton township, Barry County	613	48	61	58	38	49	179	82	98
Cato township, Montcalm County	579	35	138	51	36	80	84	66	89
Cedar township, Osceola County	44	4	4	4	-	16	6	6	4
Cedar Creek township, Muskegon County	509	59	45	60	26	23	107	77	112
Cedar Creek township, Wexford County	172	12	43	7	23	11	29	30	17
Cedar Springs city, Kent County	537	23	97	52	19	37	105	76	128
Cedarville township, Menominee County	64	20	8	11	4	3	7	2	9
Cement City village	110	21	19	13	2	10	30	8	7
Jackson County (part)	8	-	2	2	-	-	2	-	2
Lenawee County (part)	102	21	17	11	2	10	28	8	5
Center township, Emmet County	67	5	18	5	3	-	12	17	7
Center Line city, Macomb County	2 070	47	212	405	70	81	288	413	554
Centerville township, Leelanau County	224	12	39	20	8	8	40	34	63
Central Lake village, Antrim County	253	30	57	19	25	23	58	19	22
Central Lake township, Antrim County	528	41	122	56	36	36	136	48	53
Centreville village, St. Joseph County	279	17	34	16	26	20	60	52	54
Champion township, Marquette County	85	28	12	12	11	4	16	-	2
Chandler township, Charlevoix County	28	2	6	-	7	2	6	2	3
Chandler township, Huron County	103	2	10	14	12	19	13	9	24
Chapin township, Saginaw County	129	17	21	7	-	18	33	19	14
Charleston township, Kalamazoo County	437	33	67	29	22	20	64	99	103
Charlevoix city, Charlevoix County	701	65	142	67	34	55	124	101	113
Charlevoix township, Charlevoix County	406	21	55	30	21	17	37	56	169
Charlotte city, Eaton County	1 927	62	253	169	169	170	442	309	353
Charlton township, Otsego County	282	44	67	25	17	29	53	22	25
Chase township, Lake County	134	19	21	16	13	17	25	14	9
Chassell township, Houghton County	357	38	81	24	55	22	76	26	35
Chatham village, Alger County	55	11	14	8	1	8	8	2	3
Cheboygan city, Cheboygan County	1 076	128	259	79	155	106	190	81	78
Chelsea village, Washtenaw County	1 139	15	69	70	134	85	110	87	569
Cherry Grove township, Wexford County	575	17	65	58	45	34	100	61	195
Cherry Valley township, Lake County	53	9	9	6	14	3	7	5	-
Chesaning village, Saginaw County	642	33	124	69	52	38	101	120	105

Table 28. **Selected Monthly Owner Costs: 2000**—Con.

[Data based on a sample (except Tables 65-68). For information on confidentiality protection, coverage, sampling error, and nonsampling error, see Appendix G. For location of definitions, see "How to Use This Census Report"]

State County Place and County Subdivision	Specified owner-occupied housing units	Selected monthly owner costs							
		Less than $200	$200 to $299	$300 to $399	$400 to $499	$500 to $599	$600 to $799	$800 to $999	$1,000 or more
PLACE AND COUNTY SUBDIVISION—Con.									
Chesaning township, Saginaw County	1 233	56	246	153	69	57	205	191	256
Cheshire township, Allegan County	273	20	48	4	14	13	46	47	81
Chester township, Eaton County	312	15	53	17	12	17	67	58	73
Chester township, Otsego County	252	17	38	20	8	33	61	35	40
Chester township, Ottawa County	385	26	50	19	24	6	62	89	109
Chesterfield township, Macomb County	9 222	25	378	486	260	252	796	1 196	5 829
Chestonia township, Antrim County	70	17	7	6	2	9	19	4	6
Chikaming township, Berrien County	1 105	43	247	156	74	40	168	92	285
China township, St. Clair County	660	12	79	86	25	40	42	78	298
Chippewa township, Chippewa County	30	5	8	-	2	-	7	4	4
Chippewa township, Isabella County	695	67	110	57	96	70	151	76	68
Chippewa township, Mecosta County	236	42	45	30	18	24	37	23	17
Chocolay township, Marquette County	1 567	148	259	108	98	103	276	304	271
Churchill township, Ogemaw County	368	64	72	41	20	22	49	52	48
Clam Lake township, Wexford County	454	29	56	25	29	25	101	60	129
Clam Union township, Missaukee County	167	39	30	2	25	12	33	17	9
Clare city	628	47	150	67	66	53	148	30	67
Clare County (part)	621	47	148	67	66	53	145	30	65
Isabella County (part)	7	-	2	-	-	-	3	-	2
Clarence township, Calhoun County	419	8	92	19	39	19	82	62	98
Clarendon township, Calhoun County	170	23	18	14	8	8	50	24	25
Clark township, Mackinac County	571	47	133	103	44	38	59	59	88
Clarksville village, Ionia County	84	10	16	6	7	4	18	10	13
Clawson city, Oakland County	4 010	28	542	441	171	164	388	713	1 563
Clay township, St. Clair County	3 040	64	226	288	249	165	358	439	1 251
Claybanks township, Oceana County	141	8	34	22	14	17	22	11	13
Clayton township, Arenac County	174	14	33	27	22	29	28	11	10
Clayton township, Genesee County	1 791	24	297	205	74	127	309	296	459
Clayton village, Lenawee County	90	-	18	7	13	9	35	3	5
Clearwater township, Kalkaska County	502	64	47	48	37	51	102	54	99
Clement township, Gladwin County	283	40	70	33	33	30	34	17	26
Cleon township, Manistee County	127	16	25	11	19	7	29	4	16
Cleveland township, Leelanau County	242	24	45	26	16	4	35	27	65
Clifford village, Lapeer County	80	11	14	8	10	14	11	6	6
Climax village, Kalamazoo County	206	9	26	6	10	18	29	48	60
Climax township, Kalamazoo County	478	22	56	32	22	39	97	75	135
Clinton village, Lenawee County	536	29	75	75	12	32	66	101	146
Clinton township, Lenawee County	764	32	77	83	17	47	90	134	284
Clinton CDP, Macomb County	23 644	360	1 592	2 861	1 555	1 087	2 949	3 347	9 893
Clinton township, Macomb County	23 644	360	1 592	2 861	1 555	1 087	2 949	3 347	9 893
Clinton township, Oscoda County	113	22	23	13	9	8	17	11	10
Clio city, Genesee County	508	6	68	43	41	46	110	97	97
Clyde township, Allegan County	357	34	79	27	6	28	64	61	58
Clyde township, St. Clair County	1 460	37	193	78	60	70	271	217	534
Coe township, Isabella County	688	35	111	53	44	70	146	129	100
Cohoctah township, Livingston County	602	18	42	29	29	36	46	96	306
Coldsprings township, Kalkaska County	244	34	54	25	9	38	36	11	37
Coldwater city, Branch County	2 214	102	325	155	175	313	451	269	424
Coldwater township, Branch County	864	41	196	68	33	71	168	139	148
Coldwater township, Isabella County	38	10	4	6	2	-	6	8	2
Coleman city, Midland County	288	26	86	28	14	35	55	28	16
Colfax township, Benzie County	65	10	13	3	3	9	7	3	17
Colfax township, Huron County	334	31	71	38	24	31	47	46	46
Colfax township, Mecosta County	375	23	50	41	19	26	61	55	100
Colfax township, Oceana County	48	6	16	2	4	-	11	7	2
Colfax township, Wexford County	91	8	15	5	15	15	13	14	6
Coloma city, Berrien County	432	59	79	30	25	24	93	73	49
Coloma charter township, Berrien County	1 302	171	246	105	74	116	235	199	156
Colon village, St. Joseph County	343	29	75	29	26	39	93	31	21
Colon township, St. Joseph County	746	105	136	53	60	46	149	113	84
Columbia township, Jackson County	2 163	159	293	276	117	78	264	278	698
Columbia township, Tuscola County	358	34	66	35	37	33	85	35	33
Columbia township, Van Buren County	445	28	74	52	45	48	80	54	64
Columbiaville village, Lapeer County	202	6	40	20	2	11	46	30	47
Columbus township, Luce County	42	14	2	7	5	1	11	-	2
Columbus township, St. Clair County	703	28	76	29	9	22	31	113	395
Comins township, Oscoda County	328	89	60	27	31	39	46	24	12
Commerce township, Oakland County	10 221	118	506	484	369	267	651	1 149	6 677
Comstock township, Kalamazoo County	3 598	257	472	340	160	232	521	485	1 131
Comstock Northwest CDP, Kalamazoo County	1 053	59	199	83	35	64	115	164	334
Comstock Park CDP, Kent County	1 645	69	294	146	46	23	271	283	513
Concord village, Jackson County	257	14	50	22	19	19	45	32	56
Concord township, Jackson County	525	22	79	51	25	40	92	79	137
Constantine village, St. Joseph County	405	46	69	11	37	40	95	66	41
Constantine township, St. Joseph County	843	108	152	48	49	65	181	115	125
Convis township, Calhoun County	262	16	43	27	20	10	60	39	47
Conway township, Livingston County	509	5	44	20	23	6	31	94	286
Cooper township, Kalamazoo County	2 490	247	371	192	111	89	396	465	619
Coopersville city, Ottawa County	733	22	60	68	36	24	146	128	249
Copemish village, Manistee County	52	8	11	6	8	7	7	2	3
Copper City village, Houghton County	70	12	30	6	4	11	7	-	-
Cornell township, Delta County	89	20	19	13	4	8	10	6	9
Corunna city, Shiawassee County	562	24	74	52	37	43	169	73	90
Corwith township, Otsego County	306	38	45	24	41	43	54	46	15
Cottrellville township, St. Clair County	772	20	68	52	71	40	61	85	375
Courtland township, Kent County	1 430	18	175	151	37	22	112	184	731
Covert township, Van Buren County	385	27	55	26	45	72	75	50	35
Covington township, Baraga County	73	19	25	6	1	7	10	5	-

Table 28. **Selected Monthly Owner Costs: 2000**—Con.

[Data based on a sample (except Tables 65-68). For information on confidentiality protection, coverage, sampling error, and nonsampling error, see Appendix G. For location of definitions, see "How to Use This Census Report"]

State County Place and County Subdivision	Specified owner-occupied housing units	Selected monthly owner costs							
		Less than $200	$200 to $299	$300 to $399	$400 to $499	$500 to $599	$600 to $799	$800 to $999	$1,000 or more
PLACE AND COUNTY SUBDIVISION—Con.									
Crockery township, Ottawa County	769	72	101	50	46	42	110	125	223
Cross Village township, Emmet County	71	5	8	8	13	7	7	2	21
Croswell city, Sanilac County	604	26	101	58	57	51	85	121	105
Croton township, Newaygo County	537	56	78	73	30	29	62	101	108
Crystal township, Montcalm County	575	66	74	44	65	61	135	50	80
Crystal township, Oceana County	77	16	12	1	-	16	21	9	2
Crystal Falls city, Iron County	573	133	159	68	53	60	60	24	16
Crystal Falls township, Iron County	393	88	91	56	30	19	46	28	35
Crystal Lake township, Benzie County	238	30	41	36	16	13	40	44	18
Cumming township, Ogemaw County	135	33	17	10	16	11	22	15	11
Curtis township, Alcona County	321	120	87	27	33	13	26	11	4
Custer township, Antrim County	182	9	16	14	13	13	30	30	57
Custer village, Mason County	73	11	23	4	7	9	8	4	7
Custer township, Mason County	203	31	64	12	16	19	20	24	17
Custer township, Sanilac County	179	8	29	15	12	15	22	34	44
Cutlerville CDP, Kent County	2 130	65	241	262	65	98	464	347	588
Dafter township, Chippewa County	154	22	36	11	6	17	42	12	8
Daggett village, Menominee County	64	27	11	2	2	9	11	2	-
Daggett township, Menominee County	118	36	30	4	6	9	18	13	2
Dallas township, Clinton County	505	22	117	77	20	19	85	77	88
Dalton township, Muskegon County	1 929	170	332	97	100	152	386	381	311
Danby township, Ionia County	498	14	38	30	23	16	75	99	203
Dansville village, Ingham County	119	4	11	2	8	8	25	31	30
Davison city, Genesee County	1 183	15	107	176	94	80	196	206	309
Davison township, Genesee County	3 822	72	507	493	224	196	485	457	1 388
Day township, Montcalm County	233	42	47	22	21	27	42	22	10
Dayton township, Newaygo County	350	25	53	29	29	24	65	46	79
Dayton township, Tuscola County	270	24	60	23	4	22	54	40	43
Dearborn city, Wayne County	24 543	375	3 014	3 428	1 658	1 219	2 703	3 432	8 714
Dearborn Heights city, Wayne County	19 006	403	2 855	2 930	1 541	1 022	2 677	2 825	4 753
Decatur village, Van Buren County	419	29	70	42	51	39	94	57	37
Decatur township, Van Buren County	739	74	138	65	55	70	166	85	86
Deckerville village, Sanilac County	218	24	64	28	13	16	51	15	7
Deep River township, Arenac County	420	44	69	29	32	50	102	55	39
Deerfield township, Isabella County	707	39	53	60	20	53	113	97	272
Deerfield township, Lapeer County	1 184	32	129	94	53	99	265	184	328
Deerfield village, Lenawee County	280	1	39	26	26	14	19	64	91
Deerfield township, Lenawee County	402	7	57	35	35	22	37	88	121
Deerfield township, Livingston County	874	-	75	78	22	58	95	80	466
Deerfield township, Mecosta County	161	21	15	13	15	15	46	24	12
Delaware township, Sanilac County	198	26	47	25	13	22	35	12	18
Delhi charter township, Ingham County	5 280	81	310	432	262	206	631	802	2 556
Delta charter township, Eaton County	7 139	87	645	725	376	178	687	1 326	3 115
Denmark township, Tuscola County	738	38	243	106	29	40	128	72	82
Denton township, Roscommon County	1 746	314	414	140	148	185	213	112	220
Denver township, Isabella County	163	5	26	13	12	24	53	20	10
Denver township, Newaygo County	232	30	52	20	17	15	50	26	22
Detour township, Chippewa County	233	26	75	23	32	12	16	27	22
De Tour Village village, Chippewa County	131	5	36	18	22	10	7	19	14
Detroit city, Wayne County	164 182	11 827	24 215	19 446	16 015	15 603	28 485	21 504	27 087
Detroit Beach CDP, Monroe County	689	29	57	36	44	40	29	190	264
De Witt city, Clinton County	1 202	10	28	85	26	65	59	217	712
De Witt township, Clinton County	2 993	136	309	241	150	172	397	401	1 187
Dexter village, Washtenaw County	533	-	30	60	26	37	8	48	324
Dexter township, Washtenaw County	1 493	8	87	158	93	36	101	124	886
Dickson township, Manistee County	154	31	23	15	3	17	38	16	11
Dimondale village, Eaton County	381	4	39	34	17	24	48	87	128
Dorr township, Allegan County	1 482	24	150	109	52	71	278	260	538
Douglas village, Allegan County	284	2	17	37	25	10	20	34	139
Douglass township, Montcalm County	460	44	79	33	15	24	95	102	68
Dover township, Lake County	38	11	8	4	2	2	4	2	5
Dover township, Lenawee County	285	23	44	22	19	18	65	55	39
Dover township, Otsego County	75	2	5	4	3	8	11	11	31
Dowagiac city, Cass County	1 311	205	230	183	145	101	219	84	144
Doyle township, Schoolcraft County	139	25	30	16	16	13	19	5	15
Drummond township, Chippewa County	286	54	69	25	23	15	43	29	28
Dryden village, Lapeer County	191	2	16	26	15	12	23	24	73
Dryden township, Lapeer County	768	13	77	68	37	24	69	115	365
Duncan township, Houghton County	71	35	21	4	2	6	3	-	-
Dundee village, Monroe County	651	-	87	33	16	71	56	247	141
Dundee township, Monroe County	1 323	41	132	121	63	108	156	348	354
Duplain township, Clinton County	512	52	92	52	38	27	86	77	88
Durand city, Shiawassee County	917	27	70	118	90	34	191	207	180
Dwight township, Huron County	196	29	26	16	26	25	41	27	6
Eagle village, Clinton County	39	2	9	4	1	-	11	7	5
Eagle township, Clinton County	593	2	61	74	41	4	82	119	210
Eagle Harbor township, Keweenaw County	91	17	33	12	8	2	10	-	9
East Bay township, Grand Traverse County	2 563	171	300	82	156	126	518	526	684
East China township, St. Clair County	1 085	28	139	106	83	60	93	141	435
East Grand Rapids city, Kent County	3 424	13	69	210	160	131	275	397	2 169
East Jordan city, Charlevoix County	547	61	113	32	58	50	92	87	54
Eastlake village, Manistee County	141	39	47	11	8	13	17	4	2
East Lansing city	4 178	15	105	325	364	281	434	515	2 139
Clinton County (part)	-	-	-	-	-	-	-	-	-
Ingham County (part)	4 178	15	105	325	364	281	434	515	2 139
Easton township, Ionia County	509	71	87	43	18	28	120	70	72
Eastpointe city, Macomb County	11 390	343	2 089	1 138	594	467	1 927	2 246	2 586
East Tawas city, Iosco County	917	72	264	149	56	33	175	70	98

Table 28. **Selected Monthly Owner Costs: 2000**—Con.

[Data based on a sample (except Tables 65-68). For information on confidentiality protection, coverage, sampling error, and nonsampling error, see Appendix G.
For location of definitions, see "How to Use This Census Report"]

State County Place and County Subdivision	Specified owner-occupied housing units	Selected monthly owner costs							
		Less than $200	$200 to $299	$300 to $399	$400 to $499	$500 to $599	$600 to $799	$800 to $999	$1,000 or more
PLACE AND COUNTY SUBDIVISION—Con.									
Eastwood CDP, Kalamazoo County	1 570	137	200	103	160	193	397	279	101
Eaton township, Eaton County	925	52	94	45	31	43	192	121	347
Eaton Rapids city, Eaton County	1 244	81	192	71	94	122	188	221	275
Eaton Rapids township, Eaton County	828	9	64	52	20	30	132	179	342
Eau Claire village, Berrien County	153	11	24	12	17	12	26	20	31
Echo township, Antrim County	166	19	32	12	12	18	32	9	32
Eckford township, Calhoun County	269	22	59	16	13	13	59	40	47
Ecorse city, Wayne County	2 385	233	580	358	249	242	383	156	184
Eden township, Lake County	50	9	6	6	9	5	6	2	7
Eden township, Mason County	97	8	30	8	9	6	15	8	13
Edenville township, Midland County	610	48	64	33	47	52	104	127	135
Edgemont Park CDP, Ingham County	745	7	90	105	57	72	141	122	151
Edmore village, Montcalm County	294	33	60	37	16	30	69	32	17
Edwards township, Ogemaw County	264	43	45	25	23	17	58	30	23
Edwardsburg village, Cass County	222	21	34	23	18	18	46	49	13
Egelston township, Muskegon County	1 920	231	231	115	111	215	459	291	267
Elba township, Gratiot County	266	37	40	25	19	24	53	38	30
Elba township, Lapeer County	1 292	109	145	96	38	38	184	132	550
Elberta village, Benzie County	121	14	34	7	12	19	19	8	8
Elbridge township, Oceana County	112	4	30	15	12	16	17	11	7
Elk township, Lake County	227	37	50	36	22	8	23	28	23
Elk township, Sanilac County	298	39	69	37	8	17	56	45	27
Elkland township, Tuscola County	928	56	152	118	117	95	134	127	129
Elk Rapids village, Antrim County	477	28	86	57	31	30	53	77	115
Elk Rapids township, Antrim County	815	44	139	112	50	50	89	129	202
Elkton village, Huron County	252	57	72	13	14	39	31	16	10
Ellington township, Tuscola County	229	9	28	22	12	27	73	18	40
Ellis township, Cheboygan County	58	7	8	2	10	9	12	2	8
Ellsworth village, Antrim County	117	11	27	7	6	11	24	24	7
Ellsworth township, Lake County	76	11	9	14	13	6	9	10	4
Elmer township, Oscoda County	139	21	24	15	18	16	25	9	11
Elmer township, Sanilac County	128	6	25	16	13	13	15	21	19
Elmira township, Otsego County	286	8	31	22	15	22	72	40	76
Elm River township, Houghton County	29	5	6	6	-	2	6	-	4
Elmwood charter township, Leelanau County	1 137	39	162	70	86	48	163	137	432
Elmwood township, Tuscola County	257	35	43	34	23	25	45	26	26
Elsie village, Clinton County	274	30	57	31	19	15	54	39	29
Ely township, Marquette County	409	61	85	23	35	46	95	41	23
Emerson township, Gratiot County	157	13	35	18	7	19	22	23	20
Emmett township, Calhoun County	2 933	180	401	258	225	232	571	316	750
Emmett village, St. Clair County	62	2	12	4	3	5	20	9	7
Emmett township, St. Clair County	327	6	42	33	10	17	48	37	134
Empire village, Leelanau County	123	6	26	16	12	4	11	21	27
Empire township, Leelanau County	307	12	49	39	30	19	38	36	84
Ensign township, Delta County	202	21	32	26	12	32	29	18	32
Ensley township, Newaygo County	360	30	50	-	-	8	83	84	105
Enterprise township, Missaukee County	12	4	-	-	-	3	2	3	-
Erie township, Monroe County	1 267	75	205	121	49	81	183	161	392
Erwin township, Gogebic County	51	8	12	4	2	8	4	4	9
Escanaba city, Delta County	3 061	342	786	361	237	338	470	226	301
Escanaba township, Delta County	831	67	161	46	66	94	107	125	165
Essex township, Clinton County	377	31	75	28	17	22	67	57	80
Essexville city, Bay County	1 334	30	238	175	122	57	286	179	247
Estral Beach village, Monroe County	152	2	7	20	8	5	23	25	62
Eureka township, Montcalm County	818	53	124	42	28	34	135	169	233
Evangeline township, Charlevoix County	166	16	36	9	8	13	7	27	50
Evart city, Osceola County	348	47	65	36	50	43	61	43	3
Evart township, Osceola County	229	33	46	28	15	17	45	24	21
Eveline township, Charlevoix County	372	27	43	35	28	17	72	44	106
Everett township, Newaygo County	223	30	41	10	16	16	61	15	34
Evergreen township, Montcalm County	494	60	109	38	24	51	89	50	73
Evergreen township, Sanilac County	116	6	25	8	7	7	43	4	16
Ewing township, Marquette County	8	3	-	3	-	2	-	-	-
Excelsior township, Kalkaska County	142	15	23	12	23	22	27	13	7
Exeter township, Monroe County	778	9	89	77	94	37	63	110	299
Fabius township, St. Joseph County	873	89	185	77	62	65	135	80	180
Fairbanks township, Delta County	72	31	19	-	3	1	6	10	2
Fairfield township, Lenawee County	358	25	58	22	14	45	79	68	47
Fairfield township, Shiawassee County	135	10	26	6	14	18	16	21	24
Fairgrove village, Tuscola County	149	9	27	24	13	22	37	14	3
Fairgrove township, Tuscola County	400	43	100	35	26	52	68	45	31
Fairhaven township, Huron County	325	57	79	39	30	25	47	20	28
Fair Plain CDP, Berrien County	2 207	205	335	202	123	149	457	358	378
Fairplain township, Montcalm County	267	11	44	40	11	10	54	41	56
Faithorn township, Menominee County	34	9	8	2	3	1	4	5	2
Farmington city, Oakland County	2 801	-	45	279	216	187	257	277	1 540
Farmington Hills city, Oakland County	20 381	92	292	742	1 092	1 168	1 854	1 708	13 433
Farwell village, Clare County	164	22	32	19	27	20	31	5	8
Fawn River township, St. Joseph County	366	62	61	24	28	29	66	48	48
Fayette township, Hillsdale County	780	21	134	70	55	31	151	165	153
Felch township, Dickinson County	120	21	24	13	4	7	29	12	10
Fennville city, Allegan County	211	18	34	14	14	28	30	36	37
Fenton city, Genesee County	2 462	27	174	236	164	65	411	471	914
Fenton township, Genesee County	3 921	46	348	268	164	63	258	512	2 262
Ferndale city, Oakland County	6 748	235	719	525	335	417	1 194	1 329	1 994
Ferris township, Montcalm County	163	8	32	10	17	10	53	17	16
Ferry township, Oceana County	140	15	34	16	12	21	16	12	14
Ferrysburg city, Ottawa County	913	25	82	86	57	96	130	128	309
Fife Lake village, Grand Traverse County	124	8	22	4	12	6	42	11	19

Table 28. **Selected Monthly Owner Costs: 2000**—Con.

[Data based on a sample (except Tables 65-68). For information on confidentiality protection, coverage, sampling error, and nonsampling error, see Appendix G. For location of definitions, see "How to Use This Census Report"]

State County Place and County Subdivision	Specified owner-occupied housing units	Selected monthly owner costs							
		Less than $200	$200 to $299	$300 to $399	$400 to $499	$500 to $599	$600 to $799	$800 to $999	$1,000 or more
PLACE AND COUNTY SUBDIVISION—Con.									
Fife Lake township, Grand Traverse County	274	37	42	13	24	17	81	30	30
Filer charter township, Manistee County	666	158	161	48	40	46	69	52	92
Fillmore township, Allegan County	539	24	41	47	44	13	117	78	175
Flat Rock city, Wayne County	1 540	28	157	195	87	60	163	305	545
Flint city, Genesee County	26 410	2 670	4 113	2 992	3 288	3 195	5 175	2 651	2 326
Flint township, Genesee County	7 873	309	1 221	852	670	522	1 367	1 202	1 730
Florence township, St. Joseph County	237	33	38	17	10	26	59	34	20
Flowerfield township, St. Joseph County	239	16	43	14	12	14	43	42	55
Flushing city, Genesee County	2 576	16	276	310	174	107	307	397	989
Flushing township, Genesee County	2 760	74	356	300	107	111	297	462	1 053
Flynn township, Sanilac County	133	7	28	10	8	13	30	16	21
Ford River township, Delta County	545	93	121	47	38	19	107	37	83
Forest township, Cheboygan County	166	59	24	11	30	17	20	4	1
Forest township, Genesee County	1 080	34	171	70	61	91	180	215	258
Forest township, Missaukee County	147	23	34	9	18	22	16	15	10
Forester township, Sanilac County	261	61	55	20	18	18	37	16	36
Forest Hills CDP, Kent County	6 218	70	327	325	289	239	399	562	4 007
Forest Home township, Antrim County	563	44	79	70	51	34	90	77	118
Forestville village, Sanilac County	43	5	17	-	5	4	10	-	2
Fork township, Mecosta County	265	55	42	28	27	20	48	21	24
Forsyth township, Marquette County	1 025	155	247	72	77	129	180	86	79
Fort Gratiot township, St. Clair County	2 766	140	329	229	143	147	394	342	1 042
Foster township, Ogemaw County	209	57	49	18	19	18	14	26	8
Fountain village, Mason County	56	6	12	5	9	5	12	7	-
Fowler village, Clinton County	330	15	84	56	16	11	52	46	50
Fowlerville village, Livingston County	527	8	72	45	14	35	56	75	222
Frankenlust township, Bay County	756	16	82	81	51	34	103	108	281
Frankenmuth city, Saginaw County	1 291	22	224	167	84	45	84	180	485
Frankenmuth township, Saginaw County	499	-	78	69	31	18	75	61	167
Frankfort city, Benzie County	388	26	99	59	29	26	60	54	35
Franklin township, Clare County	128	20	15	19	22	22	21	7	2
Franklin township, Houghton County	285	58	38	55	39	27	52	9	7
Franklin township, Lenawee County	604	17	45	60	40	31	74	94	243
Franklin village, Oakland County	1 004	-	-	9	57	54	71	38	775
Fraser township, Bay County	1 004	71	216	147	91	64	146	118	151
Fraser city, Macomb County	4 054	60	404	465	193	204	331	501	1 896
Frederic township, Crawford County	316	36	67	23	34	33	56	40	27
Fredonia township, Calhoun County	349	16	57	50	27	27	54	46	72
Freedom township, Washtenaw County	239	11	23	29	5	4	21	32	114
Freeland CDP, Saginaw County	1 053	23	141	109	51	70	128	107	424
Freeman township, Clare County	290	44	54	24	24	26	72	30	16
Freeport village, Barry County	111	9	17	13	3	4	38	19	8
Free Soil village, Mason County	40	10	11	8	7	2	2	-	-
Free Soil township, Mason County	123	24	32	27	14	7	12	3	4
Fremont township, Isabella County	196	26	38	14	13	13	43	27	22
Fremont city, Newaygo County	940	26	116	107	58	77	212	158	186
Fremont township, Saginaw County	345	18	43	23	30	18	69	70	74
Fremont township, Sanilac County	120	12	12	8	7	5	25	32	19
Fremont township, Tuscola County	530	31	79	68	53	42	80	120	57
Frenchtown township, Monroe County	4 183	149	468	399	240	175	552	760	1 440
Friendship township, Emmet County	143	12	13	15	4	15	15	30	39
Frost township, Clare County	254	49	49	45	21	15	35	19	21
Fruitland township, Muskegon County	1 143	122	148	73	57	84	113	253	293
Fruitport village, Muskegon County	364	25	74	34	18	26	63	38	86
Fruitport charter township, Muskegon County	3 448	290	586	148	184	309	611	486	834
Fulton township, Gratiot County	525	67	70	32	24	68	86	81	97
Gaastra city, Iron County	101	34	35	9	10	9	4	-	-
Gagetown village, Tuscola County	91	22	15	7	17	13	14	3	-
Gaines village, Genesee County	102	6	14	13	10	5	28	11	15
Gaines township, Genesee County	1 521	39	182	88	66	89	178	253	626
Gaines township, Kent County	3 423	84	331	239	130	122	454	461	1 602
Galesburg city, Kalamazoo County	314	34	51	15	17	17	67	58	55
Galien village, Berrien County	167	30	8	16	17	26	37	11	22
Galien township, Berrien County	358	58	37	34	39	36	68	36	50
Ganges township, Allegan County	524	27	60	58	41	59	63	48	168
Garden village, Delta County	79	9	25	8	7	6	12	6	6
Garden township, Delta County	203	36	69	15	19	10	33	9	12
Garden City city, Wayne County	9 684	184	1 427	903	467	364	1 540	1 849	2 950
Garfield township, Bay County	333	36	44	37	35	25	66	56	34
Garfield township, Clare County	464	146	80	47	49	36	30	31	45
Garfield township, Grand Traverse County	2 623	111	338	223	139	141	383	388	900
Garfield township, Kalkaska County	129	21	25	8	8	15	21	24	7
Garfield township, Mackinac County	339	99	78	19	24	22	49	24	24
Garfield township, Newaygo County	358	19	75	37	29	31	56	52	59
Gaylord city, Otsego County	584	21	143	56	58	39	100	33	134
Genesee township, Genesee County	5 508	280	848	719	380	451	902	928	1 000
Geneva township, Midland County	167	20	44	18	6	21	26	14	18
Geneva township, Van Buren County	525	33	98	20	12	53	103	94	112
Genoa township, Livingston County	3 838	23	141	289	108	95	217	306	2 659
Georgetown township, Ottawa County	10 795	367	1 650	705	308	237	1 221	2 061	4 246
Germfask township, Schoolcraft County	78	10	16	4	7	23	6	10	2
Gerrish township, Roscommon County	976	138	196	107	51	75	162	101	146
Gibraltar city, Wayne County	1 202	25	119	82	119	45	161	116	535
Gibson township, Bay County	150	14	31	9	19	13	33	18	13
Gilead township, Branch County	122	5	22	15	3	11	29	9	28
Gilford township, Tuscola County	198	16	47	12	12	18	43	28	22
Gilmore township, Benzie County	199	30	38	9	12	21	35	32	22
Gilmore township, Isabella County	218	19	52	17	21	8	46	29	26
Girard township, Branch County	408	47	73	31	26	29	81	55	66

Table 28. **Selected Monthly Owner Costs: 2000**—Con.

[Data based on a sample (except Tables 65-68). For information on confidentiality protection, coverage, sampling error, and nonsampling error, see Appendix G. For location of definitions, see "How to Use This Census Report"]

State County Place and County Subdivision	Specified owner-occupied housing units	Selected monthly owner costs							
		Less than $200	$200 to $299	$300 to $399	$400 to $499	$500 to $599	$600 to $799	$800 to $999	$1,000 or more
PLACE AND COUNTY SUBDIVISION—Con.									
Gladstone city, Delta County	1 440	92	299	108	107	193	289	164	188
Gladwin city, Gladwin County	660	67	137	74	50	48	80	115	89
Gladwin township, Gladwin County	89	8	14	9	4	21	17	13	3
Glen Arbor township, Leelanau County	284	12	13	48	40	17	49	28	77
Gobles city, Van Buren County	181	13	34	10	18	19	35	30	22
Golden township, Oceana County	352	45	73	44	18	27	51	39	55
Goodar township, Ogemaw County	115	23	33	15	9	6	11	8	10
Goodland township, Lapeer County	287	9	30	31	13	8	24	47	125
Goodrich village, Genesee County	391	4	15	28	23	16	52	52	201
Goodwell township, Newaygo County	32	-	3	-	6	6	3	12	2
Gore township, Huron County	37	4	11	-	-	8	4	7	3
Gourley township, Menominee County	53	7	8	8	-	4	14	6	6
Grand Beach village, Berrien County	99	-	5	16	11	-	12	10	45
Grand Blanc city, Genesee County	1 966	-	87	231	95	104	126	264	1 059
Grand Blanc township, Genesee County	7 494	142	579	603	328	328	818	1 312	3 384
Grand Haven city, Ottawa County	2 727	137	532	181	109	149	442	391	786
Grand Haven township, Ottawa County	3 563	138	373	177	177	156	340	617	1 585
Grand Island township, Alger County	14	4	2	2	-	2	1	-	3
Grand Ledge city	1 819	19	151	149	98	105	315	323	659
Clinton County (part)	4	-	-	-	-	-	-	-	4
Eaton County (part)	1 815	19	151	149	98	105	315	323	655
Grand Rapids city, Kent County	39 366	2 331	5 829	2 862	2 382	3 154	8 399	7 005	7 404
Grand Rapids charter township, Kent County	4 027	116	355	424	191	97	417	541	1 886
Grandville city, Kent County	4 019	129	625	555	183	145	425	650	1 307
Grant township, Cheboygan County	254	60	70	28	10	8	38	13	27
Grant township, Clare County	582	104	98	46	36	39	87	68	104
Grant township, Grand Traverse County	128	10	25	14	12	6	21	24	16
Grant township, Huron County	122	15	25	2	10	15	28	13	14
Grant township, Iosco County	429	126	66	23	43	45	57	34	35
Grant township, Keweenaw County	59	18	11	12	3	2	5	5	3
Grant township, Mason County	130	6	29	15	6	21	24	13	16
Grant township, Mecosta County	109	16	22	9	8	2	31	17	4
Grant city, Newaygo County	183	11	35	17	11	21	25	35	28
Grant township, Newaygo County	440	48	71	41	22	42	40	99	77
Grant township, Oceana County	393	28	92	14	15	61	82	56	45
Grant township, St. Clair County	251	5	41	13	8	12	37	63	72
Grass Lake village, Jackson County	255	-	32	33	13	4	52	43	78
Grass Lake charter township, Jackson County	983	27	129	76	15	15	117	116	488
Grattan township, Kent County	857	25	76	48	62	35	115	116	380
Grayling city, Crawford County	419	54	51	50	52	52	81	46	33
Grayling township, Crawford County	1 609	185	296	135	80	195	331	208	179
Greater Galesburg CDP, Kalamazoo County	459	17	59	28	31	19	77	90	138
Green township, Alpena County	179	21	49	20	14	22	21	18	14
Green charter township, Mecosta County	583	35	85	38	64	57	104	124	76
Greenbush township, Alcona County	488	102	143	39	32	46	67	22	37
Greenbush township, Clinton County	461	23	49	27	16	27	81	82	156
Greendale township, Midland County	204	37	38	7	16	17	44	27	18
Green Lake township, Grand Traverse County	1 320	50	102	109	100	95	230	316	318
Greenland township, Ontonagon County	203	61	55	30	23	26	6	2	-
Greenleaf township, Sanilac County	86	2	12	14	8	8	20	14	8
Green Oak township, Livingston County	4 267	78	201	154	150	173	356	566	2 589
Greenville city, Montcalm County	1 722	144	211	142	87	118	456	261	303
Greenwood township, Clare County	163	21	20	14	33	22	36	10	7
Greenwood township, Oceana County	141	17	18	18	7	14	32	21	14
Greenwood township, Oscoda County	322	68	83	27	36	29	43	15	21
Greenwood township, St. Clair County	149	11	21	10	8	13	23	17	46
Greenwood township, Wexford County	43	7	11	-	2	13	2	4	4
Greilickville CDP, Leelanau County	478	27	120	40	27	29	74	35	126
Grim township, Gladwin County	14	2	3	-	2	2	2	3	-
Grosse Ile township, Wayne County	3 409	8	6	98	192	251	273	216	2 365
Grosse Ile CDP, Wayne County	3 409	8	6	98	192	251	273	216	2 365
Grosse Pointe city, Wayne County	1 713	-	30	76	110	60	125	119	1 193
Grosse Pointe township, Wayne County	978	-	3	8	8	25	63	137	734
Grosse Pointe Farms city, Wayne County	3 617	-	33	182	299	216	219	232	2 436
Grosse Pointe Park city, Wayne County	3 041	6	66	73	160	125	268	224	2 119
Grosse Pointe Shores village	1 012	-	3	12	8	25	67	143	754
Macomb County (part)	34	-	-	4	-	-	4	6	20
Wayne County (part)	978	-	3	8	8	25	63	137	734
Grosse Pointe Woods city, Wayne County	6 036	7	50	358	528	365	657	616	3 455
Grout township, Gladwin County	297	68	63	20	20	19	42	37	28
Groveland township, Oakland County	1 189	-	49	117	41	26	63	126	767
Gunplain township, Allegan County	1 304	41	112	67	62	31	155	237	599
Gustin township, Alcona County	127	27	24	21	11	18	7	14	5
Gwinn CDP, Marquette County	511	92	125	28	45	52	80	46	43
Hadley township, Lapeer County	1 138	20	80	81	53	19	114	144	627
Hagar township, Berrien County	976	115	163	64	101	43	204	165	121
Haight township, Ontonagon County	36	10	7	6	3	2	4	2	2
Hamburg township, Livingston County	6 016	66	288	269	206	137	389	616	4 045
Hamilton township, Clare County	482	138	66	58	65	25	85	15	30
Hamilton township, Gratiot County	86	11	11	15	7	4	15	17	6
Hamilton township, Van Buren County	224	15	51	15	12	18	37	23	53
Hamlin township, Eaton County	678	30	85	30	14	45	149	143	182
Hamlin township, Mason County	868	59	128	102	66	65	103	172	173
Hampton township, Bay County	2 116	97	359	283	137	112	304	231	593
Hamtramck city, Wayne County	2 806	416	822	382	197	197	391	263	138
Hancock city, Houghton County	955	131	201	87	87	111	165	75	98
Hancock township, Houghton County	80	14	24	6	12	4	5	-	15
Handy township, Livingston County	1 455	63	120	102	50	43	156	204	717

Table 28. **Selected Monthly Owner Costs: 2000**—Con.

[Data based on a sample (except Tables 65-68). For information on confidentiality protection, coverage, sampling error, and nonsampling error, see Appendix G. For location of definitions, see "How to Use This Census Report"]

State County Place and County Subdivision	Specified owner-occupied housing units	Selected monthly owner costs							
		Less than $200	$200 to $299	$300 to $399	$400 to $499	$500 to $599	$600 to $799	$800 to $999	$1,000 or more
PLACE AND COUNTY SUBDIVISION—Con.									
Hanover village, Jackson County	99	7	15	14	9	5	23	16	10
Hanover township, Jackson County	900	36	97	83	99	56	145	166	218
Hanover township, Wexford County	240	9	36	17	15	17	80	37	29
Harbor Beach city, Huron County	529	102	111	51	69	40	96	25	35
Harbor Springs city, Emmet County	423	17	81	43	30	39	52	52	109
Haring township, Wexford County	680	75	88	47	59	74	146	87	104
Harper Woods city, Wayne County	4 857	46	504	746	308	249	661	884	1 459
Harrietta village, Wexford County	34	5	10	2	7	-	4	4	2
Harris township, Menominee County	197	25	41	20	28	12	32	21	18
Harrison city, Clare County	465	60	105	60	33	64	65	25	53
Harrison CDP, Macomb County	6 188	85	368	642	376	209	713	708	3 087
Harrison township, Macomb County	6 188	85	368	642	376	209	713	708	3 087
Harrisville city, Alcona County	140	30	37	11	16	10	13	16	7
Harrisville township, Alcona County	283	61	45	42	28	25	35	31	16
Hart city, Oceana County	415	62	119	39	35	45	62	24	29
Hart township, Oceana County	324	70	57	26	11	24	60	37	39
Hartford city, Van Buren County	487	42	101	64	40	58	92	61	29
Hartford township, Van Buren County	431	30	52	40	48	53	115	58	35
Hartland township, Livingston County	2 900	29	82	133	125	58	169	297	2 007
Hartwick township, Osceola County	83	15	3	14	6	7	13	13	12
Harvey CDP, Marquette County	320	48	55	14	12	16	52	58	65
Haslett CDP, Ingham County	2 757	39	124	139	90	137	349	378	1 501
Hastings city, Barry County	1 795	118	261	117	108	153	355	393	290
Hastings charter township, Barry County	570	56	80	31	40	32	99	59	173
Hatton township, Clare County	110	22	12	11	6	10	30	8	11
Hawes township, Alcona County	295	73	48	23	29	34	30	33	25
Hay township, Gladwin County	313	52	88	30	25	41	42	15	20
Hayes township, Charlevoix County	349	21	53	28	21	24	52	50	100
Hayes township, Clare County	1 196	368	180	154	115	137	109	62	71
Hayes township, Otsego County	504	36	74	15	51	29	113	95	91
Haynes township, Alcona County	140	17	23	4	21	10	22	20	23
Hazel Park city, Oakland County	5 228	253	752	383	386	531	1 361	915	647
Hazelton township, Shiawassee County	529	10	121	51	35	30	106	89	87
Heath township, Allegan County	572	13	60	43	26	16	100	113	201
Hebron township, Cheboygan County	30	5	6	4	-	2	6	-	7
Helena township, Antrim County	222	8	36	18	20	21	31	19	69
Hematite township, Iron County	73	24	27	8	7	2	5	-	-
Hemlock CDP, Saginaw County	387	20	64	49	5	30	86	61	72
Henderson township, Wexford County	22	3	2	2	5	-	10	-	-
Hendricks township, Mackinac County	30	5	8	4	-	2	6	5	-
Henrietta township, Jackson County	974	76	108	61	50	39	161	257	222
Hersey village, Osceola County	92	18	9	13	6	14	19	9	4
Hersey township, Osceola County	306	64	44	31	12	42	54	36	23
Hesperia village	226	22	65	16	22	24	49	20	8
Newaygo County (part)	77	6	32	5	4	6	16	6	2
Oceana County (part)	149	16	33	11	18	18	33	14	6
Hiawatha township, Schoolcraft County	366	71	95	27	22	18	56	25	52
Higgins township, Roscommon County	492	99	91	62	67	49	69	36	19
Highland township, Oakland County	4 855	74	255	287	194	182	470	452	2 941
Highland township, Osceola County	143	33	21	4	15	8	32	14	16
Highland Park city, Wayne County	2 050	226	384	388	294	174	283	172	129
Hill township, Ogemaw County	505	110	133	51	27	31	74	31	48
Hillman village, Montmorency County	137	41	29	8	16	11	14	13	5
Hillman township, Montmorency County	446	110	92	38	39	40	41	37	49
Hillsdale city, Hillsdale County	1 543	59	329	147	86	187	340	233	162
Hillsdale township, Hillsdale County	414	54	65	12	22	24	60	83	94
Hinton township, Mecosta County	119	-	18	12	15	11	19	29	15
Holland township, Missaukee County	33	13	2	2	-	-	12	2	2
Holland city	6 882	177	973	666	360	448	1 212	1 204	1 842
Allegan County (part)	1 425	20	217	202	129	54	228	152	423
Ottawa County (part)	5 457	157	756	464	231	394	984	1 052	1 419
Holland township, Ottawa County	5 573	129	603	377	127	145	685	1 185	2 322
Holly village, Oakland County	1 340	11	92	84	87	40	172	271	583
Holly township, Oakland County	2 307	48	137	159	106	80	277	435	1 065
Holmes township, Menominee County	22	2	8	4	3	-	5	-	-
Holt CDP, Ingham County	2 539	46	172	194	113	131	420	446	1 017
Holton township, Muskegon County	393	54	71	25	32	27	69	51	64
Home township, Montcalm County	503	49	93	37	43	59	101	78	43
Home township, Newaygo County	21	-	5	2	4	2	6	-	2
Homer village, Calhoun County	349	19	63	59	20	25	82	38	43
Homer township, Calhoun County	531	35	122	71	30	34	123	53	63
Homer township, Midland County	1 047	87	197	114	34	78	175	171	191
Homestead township, Benzie County	383	69	52	13	28	43	76	49	53
Honor village, Benzie County	86	24	19	-	6	11	11	11	4
Hope township, Barry County	672	55	107	49	29	36	121	112	163
Hope township, Midland County	286	23	46	21	8	12	82	31	63
Hopkins village, Allegan County	160	11	44	6	10	2	30	25	32
Hopkins township, Allegan County	470	22	94	54	12	6	76	83	123
Horton township, Ogemaw County	137	29	20	6	12	13	42	10	5
Houghton city, Houghton County	716	48	75	165	37	32	79	67	213
Houghton township, Keweenaw County	25	4	6	5	2	2	4	-	2
Houghton Lake CDP, Roscommon County	982	214	199	81	96	115	144	72	61
Howard township, Cass County	1 784	374	278	60	100	123	333	239	277
Howard City village, Montcalm County	255	19	59	14	14	31	55	33	30
Howell city, Livingston County	1 581	27	150	99	51	45	170	152	887
Howell township, Livingston County	1 380	26	135	142	43	64	69	208	693
Hubbard Lake CDP, Alcona County	383	47	85	52	47	23	40	26	63

Table 28. **Selected Monthly Owner Costs: 2000**—Con.

[Data based on a sample (except Tables 65-68). For information on confidentiality protection, coverage, sampling error, and nonsampling error, see Appendix G. For location of definitions, see "How to Use This Census Report"]

State County Place and County Subdivision	Specified owner-occupied housing units	Selected monthly owner costs							
		Less than $200	$200 to $299	$300 to $399	$400 to $499	$500 to $599	$600 to $799	$800 to $999	$1,000 or more
PLACE AND COUNTY SUBDIVISION—Con.									
Hubbardston village	84	17	14	4	8	7	18	8	8
Clinton County (part)	8	-	4	-	2	-	2	-	-
Ionia County (part)	76	17	10	4	6	7	16	8	8
Hubbell CDP, Houghton County	340	79	89	37	61	28	25	14	7
Hudson township, Charlevoix County	71	6	19	1	7	5	15	5	13
Hudson city, Lenawee County	654	47	82	80	36	56	130	136	87
Hudson township, Lenawee County	284	16	54	24	26	23	47	46	48
Hudson township, Mackinac County	47	9	8	2	6	2	14	4	2
Hudsonville city, Ottawa County	1 652	45	225	245	65	29	203	326	514
Hulbert township, Chippewa County	42	7	17	4	2	2	8	2	-
Humboldt township, Marquette County	91	18	35	12	6	6	12	2	-
Hume township, Huron County	246	40	72	34	14	14	22	23	27
Huntington Woods city, Oakland County	2 225	-	40	147	223	104	137	139	1 435
Huron township, Huron County	75	6	24	17	4	2	8	10	4
Huron charter township, Wayne County	2 858	61	301	259	236	133	283	375	1 210
Ida township, Monroe County	1 138	35	137	97	18	58	172	236	385
Imlay township, Lapeer County	550	29	46	33	42	14	33	117	236
Imlay City city, Lapeer County	632	31	88	73	27	42	47	119	205
Independence township, Oakland County	8 811	79	488	513	270	205	546	737	5 973
Indianfields township, Tuscola County	1 329	142	256	99	103	150	294	143	142
Indian River CDP, Cheboygan County	602	105	91	31	46	44	82	87	116
Ingallston township, Menominee County	190	29	49	14	11	9	30	26	22
Ingersoll township, Midland County	646	43	106	38	41	51	110	119	138
Ingham township, Ingham County	443	15	41	38	18	22	64	100	145
Inkster city, Wayne County	6 183	200	958	654	502	589	1 464	863	953
Inland township, Benzie County	210	16	25	17	8	15	42	35	52
Interior township, Ontonagon County	69	18	24	9	8	-	8	2	-
Inverness township, Cheboygan County	494	77	89	41	29	58	77	67	56
Inwood township, Schoolcraft County	110	33	26	7	8	7	13	16	-
Ionia city, Ionia County	1 335	112	207	86	106	110	343	205	166
Ionia township, Ionia County	578	66	72	31	40	45	120	116	88
Iosco township, Livingston County	585	5	21	32	12	13	52	86	364
Ira township, St. Clair County	992	44	87	95	40	24	121	90	491
Iron Mountain city, Dickinson County	2 276	237	424	321	254	212	370	152	306
Iron River city, Iron County	551	74	199	67	46	71	58	34	2
Iron River township, Iron County	300	81	86	30	41	18	18	8	18
Ironwood city, Gogebic County	1 862	369	455	307	219	238	148	58	68
Ironwood township, Gogebic County	519	141	127	40	50	28	58	26	49
Irving township, Barry County	479	21	57	37	10	20	84	113	137
Isabella township, Isabella County	399	37	63	28	41	34	77	58	61
Ishpeming city, Marquette County	1 763	125	559	222	160	191	261	164	81
Ishpeming township, Marquette County	1 001	71	249	88	71	99	156	162	105
Ithaca city, Gratiot County	677	122	129	46	55	56	116	109	44
Jackson city, Jackson County	7 609	973	1 307	591	791	817	1 506	862	762
James township, Saginaw County	592	27	112	52	27	32	133	112	97
Jamestown charter township, Ottawa County	927	8	49	91	70	25	177	90	417
Jasper township, Midland County	146	14	33	6	17	12	30	18	16
Jefferson township, Cass County	404	46	55	22	7	36	74	64	100
Jefferson township, Hillsdale County	559	96	73	8	48	36	127	88	83
Jenison CDP, Ottawa County	4 958	253	959	288	138	116	614	1 115	1 475
Jerome township, Midland County	1 221	114	291	87	59	97	192	127	254
Johnstown township, Barry County	775	75	94	36	46	39	115	114	256
Jonesfield township, Saginaw County	478	23	108	53	31	53	89	65	56
Jonesville village, Hillsdale County	593	15	90	64	50	31	124	122	97
Jordan township, Antrim County	88	11	9	10	5	10	24	8	11
Joyfield township, Benzie County	111	16	30	6	10	7	17	17	8
Juniata township, Tuscola County	290	32	58	22	11	21	52	59	35
Kalamazoo city, Kalamazoo County	12 241	733	1 274	1 407	1 028	1 224	2 495	1 707	2 373
Kalamazoo township, Kalamazoo County	5 339	336	908	463	284	435	1 043	917	953
Kalamo township, Eaton County	221	24	25	19	21	9	26	35	62
Kaleva village, Manistee County	134	30	30	10	11	19	24	10	-
Kalkaska village, Kalkaska County	401	61	96	34	23	42	85	44	16
Kalkaska township, Kalkaska County	980	124	179	48	43	91	190	165	140
Kasson township, Leelanau County	224	19	34	22	8	19	48	30	44
Kawkawlin township, Bay County	1 206	79	220	141	104	107	186	129	240
Kearney township, Antrim County	353	20	50	43	27	23	67	42	81
Keego Harbor city, Oakland County	661	38	49	70	15	32	120	98	239
Keeler township, Van Buren County	511	39	128	42	35	51	107	54	55
Keene township, Ionia County	220	11	20	16	7	15	51	45	55
Kenockee township, St. Clair County	395	11	43	22	15	20	57	58	169
Kent City village, Kent County	180	3	31	24	7	21	32	38	24
Kentwood city, Kent County	9 318	189	1 012	729	176	286	1 442	1 717	3 767
Kimball township, St. Clair County	1 934	151	331	93	77	91	307	364	520
Kinde village, Huron County	147	34	21	4	26	21	32	7	2
Kinderhook township, Branch County	390	19	56	41	23	32	57	44	118
Kingsford city, Dickinson County	1 622	155	341	208	148	225	277	122	146
Kingsley village, Grand Traverse County	219	16	34	10	27	5	43	37	47
Kingston village, Tuscola County	99	2	30	12	13	7	23	10	2
Kingston township, Tuscola County	239	7	49	23	28	22	69	25	16
Kinross charter township, Chippewa County	415	42	47	16	52	52	92	56	58
K. I. Sawyer AFB CDP, Marquette County	-	-	-	-	-	-	-	-	-
Klacking township, Ogemaw County	84	7	21	5	5	10	22	9	5
Kochville township, Saginaw County	530	29	114	65	37	16	104	65	100
Koehler township, Cheboygan County	217	26	42	23	16	14	39	29	28
Koylton township, Tuscola County	212	12	35	10	18	19	44	32	42
Krakow township, Presque Isle County	223	35	64	28	6	11	26	27	26
Lafayette township, Gratiot County	100	9	15	9	8	14	17	15	13
La Grange township, Cass County	694	47	121	87	37	45	135	106	116
Laingsburg city, Shiawassee County	266	3	41	23	18	13	45	60	63

Table 28. **Selected Monthly Owner Costs: 2000**—Con.

[Data based on a sample (except Tables 65-68). For information on confidentiality protection, coverage, sampling error, and nonsampling error, see Appendix G. For location of definitions, see "How to Use This Census Report"]

State County Place and County Subdivision	Specified owner-occupied housing units	Selected monthly owner costs							
		Less than $200	$200 to $299	$300 to $399	$400 to $499	$500 to $599	$600 to $799	$800 to $999	$1,000 or more
PLACE AND COUNTY SUBDIVISION—Con.									
Laird township, Houghton County	70	17	15	4	8	7	6	9	4
Lake township, Benzie County	255	21	50	58	13	22	23	13	55
Lake charter township, Berrien County	724	30	136	56	37	25	103	116	221
Lake township, Huron County	379	123	90	27	17	34	46	11	31
Lake township, Lake County	216	54	65	31	10	18	18	9	11
Lake township, Macomb County	34	-	-	4	-	-	4	6	20
Lake township, Menominee County	84	20	16	6	15	4	8	9	6
Lake township, Missaukee County	585	71	108	43	38	62	113	65	85
Lake township, Roscommon County	477	92	149	38	30	37	54	20	57
Lake Angelus city, Oakland County	118	-	-	2	4	5	6	11	90
Lake Ann village, Benzie County	88	8	18	9	7	4	11	13	18
Lake City city, Missaukee County	257	42	35	46	27	33	38	15	21
Lake Fenton CDP, Genesee County	1 575	37	189	94	92	8	102	187	866
Lakefield township, Luce County	236	33	64	17	12	18	43	24	25
Lakefield township, Saginaw County	188	8	39	16	9	15	43	31	27
Lake Linden village, Houghton County	298	48	92	29	39	29	45	9	7
Lake Michigan Beach CDP, Berrien County	423	73	79	32	30	30	66	79	34
Lake Odessa village, Ionia County	495	26	91	30	32	44	92	84	96
Lake Orion village, Oakland County	618	-	14	11	20	25	81	72	395
Laketon township, Muskegon County	2 142	170	353	99	95	170	328	411	516
Laketown township, Allegan County	1 454	21	145	195	55	73	124	207	634
Lakeview village, Montcalm County	245	8	65	29	10	33	45	30	25
Lakewood Club village, Muskegon County	280	23	25	11	19	22	93	61	26
Lambertville CDP, Monroe County	2 858	83	298	189	113	97	296	512	1 270
Lamotte township, Sanilac County	160	23	50	6	7	9	23	21	21
L'Anse village, Baraga County	567	60	123	99	79	76	80	38	12
L'Anse township, Baraga County	891	100	185	146	106	117	122	76	39
Lansing city	26 162	1 212	3 274	2 092	2 236	2 746	6 113	4 533	3 956
Eaton County (part)	623	18	37	38	30	36	180	125	159
Ingham County (part)	25 539	1 194	3 237	2 054	2 206	2 710	5 933	4 408	3 797
Lansing charter township, Ingham County	1 953	52	280	208	137	189	342	383	362
Lapeer city, Lapeer County	1 285	129	133	45	62	78	276	224	338
Lapeer township, Lapeer County	1 182	69	164	65	89	30	141	204	420
Larkin charter township, Midland County	1 079	11	114	59	61	31	87	95	621
La Salle township, Monroe County	1 401	39	132	131	64	86	152	196	601
Lathrup Village city, Oakland County	1 515	-	20	15	101	46	74	146	1 113
Laurium village, Houghton County	606	95	182	62	54	50	78	45	40
Lawrence village, Van Buren County	194	10	47	19	3	21	43	27	24
Lawrence township, Van Buren County	603	31	101	78	30	43	125	94	101
Lawton village, Van Buren County	384	32	59	33	21	33	54	70	82
Leavitt township, Oceana County	117	13	21	6	18	24	29	2	4
Lebanon township, Clinton County	102	6	16	12	8	7	22	13	18
Lee township, Allegan County	429	33	86	30	39	42	69	55	75
Lee township, Calhoun County	179	16	30	13	9	10	40	34	27
Lee township, Midland County	552	58	84	38	36	55	138	58	85
Leelanau township, Leelanau County	498	42	76	74	35	20	70	44	137
Leighton township, Allegan County	769	21	143	47	33	27	113	127	258
Leland township, Leelanau County	554	10	95	51	38	30	73	87	170
Lennon village	147	10	30	16	2	10	17	29	33
Genesee County (part)	23	-	-	3	-	5	7	2	6
Shiawassee County (part)	124	10	30	13	2	5	10	27	27
Lenox township, Macomb County	1 071	29	74	85	32	40	193	222	396
Leonard village, Oakland County	108	2	15	11	4	11	9	17	39
Leoni township, Jackson County	3 561	442	542	289	210	272	558	479	769
Leonidas township, St. Joseph County	189	33	33	16	8	17	30	20	32
Leroy township, Calhoun County	829	60	179	53	84	51	66	94	242
Leroy township, Ingham County	780	12	78	68	29	13	115	156	309
Le Roy village, Osceola County	79	11	15	13	-	11	17	8	4
Le Roy township, Osceola County	161	15	23	28	-	20	39	25	11
Leslie city, Ingham County	472	2	52	54	16	33	91	124	100
Leslie township, Ingham County	483	17	63	30	16	24	73	75	185
Level Park-Oak Park CDP, Calhoun County	1 129	122	210	87	88	85	256	145	136
Lewiston CDP, Montmorency County	389	67	57	46	18	75	46	29	51
Lexington village, Sanilac County	239	7	75	46	14	2	21	41	33
Lexington township, Sanilac County	853	43	150	115	49	46	117	124	209
Liberty township, Jackson County	659	54	54	57	34	21	112	112	215
Liberty township, Wexford County	91	11	17	4	5	11	25	10	8
Lilley township, Newaygo County	167	42	42	20	13	8	12	6	24
Lima township, Washtenaw County	647	-	32	55	65	42	40	54	359
Limestone township, Alger County	44	12	9	-	-	9	8	4	2
Lincoln village, Alcona County	121	18	27	11	15	28	15	4	3
Lincoln township, Arenac County	167	33	38	13	8	13	34	21	7
Lincoln charter township, Berrien County	3 593	57	477	325	131	176	388	600	1 439
Lincoln township, Clare County	485	90	104	36	45	36	86	52	36
Lincoln township, Huron County	193	28	51	16	15	11	50	10	12
Lincoln township, Isabella County	300	11	37	21	5	32	81	47	66
Lincoln township, Midland County	445	47	72	14	40	32	74	77	89
Lincoln township, Newaygo County	205	37	57	23	8	16	28	20	16
Lincoln township, Osceola County	215	30	41	21	10	26	41	20	26
Lincoln Park city, Wayne County	12 309	222	2 146	1 545	779	749	2 702	2 307	1 859
Linden city, Genesee County	781	32	70	60	45	40	103	93	338
Litchfield city, Hillsdale County	317	27	57	28	6	34	92	30	43
Litchfield township, Hillsdale County	135	14	20	7	12	6	26	25	25
Littlefield township, Emmet County	587	29	75	58	13	56	178	100	78
Little Traverse township, Emmet County	556	49	74	36	24	29	65	79	200
Livingston township, Otsego County	536	45	74	24	32	25	118	74	144
Livonia city, Wayne County	32 528	207	2 792	3 965	2 285	1 380	2 966	4 441	14 492

Table 28. **Selected Monthly Owner Costs: 2000**—Con.

[Data based on a sample (except Tables 65-68). For information on confidentiality protection, coverage, sampling error, and nonsampling error, see Appendix G. For location of definitions, see "How to Use This Census Report"]

State County Place and County Subdivision	Specified owner-occupied housing units	Selected monthly owner costs							
		Less than $200	$200 to $299	$300 to $399	$400 to $499	$500 to $599	$600 to $799	$800 to $999	$1,000 or more
PLACE AND COUNTY SUBDIVISION—Con.									
Locke township, Ingham County	253	5	32	21	12	2	31	42	108
Lockport township, St. Joseph County	924	117	136	38	54	71	172	181	155
Lodi township, Washtenaw County	1 264	-	19	127	101	16	95	52	854
Logan township, Mason County	45	4	16	4	-	5	10	4	2
Logan township, Ogemaw County	79	14	23	9	4	2	13	7	7
London township, Monroe County	613	9	77	64	21	5	99	73	265
Long Lake township, Grand Traverse County	1 944	77	203	99	95	127	316	379	648
Long Rapids township, Alpena County	151	11	41	10	16	13	23	19	18
Lost Lake Woods CDP, Alcona County	171	33	60	20	8	9	4	23	14
Loud township, Montmorency County	46	16	6	2	2	18	-	-	2
Lovells township, Crawford County	175	36	49	24	11	20	21	6	8
Lowell city, Kent County	814	8	80	81	73	35	148	201	188
Lowell township, Kent County	946	13	87	47	49	75	120	132	423
Ludington city, Mason County	2 043	329	406	159	125	254	384	143	243
Luna Pier city, Monroe County	396	23	67	40	14	25	64	53	110
Luther village, Lake County	82	33	7	9	19	8	4	2	-
Lyndon township, Washtenaw County	570	15	39	55	38	29	33	58	303
Lynn township, St. Clair County	132	7	12	6	11	2	25	17	52
Lyon township, Oakland County	2 541	7	101	111	143	83	141	272	1 683
Lyon township, Roscommon County	555	119	133	29	62	42	76	34	60
Lyons village, Ionia County	178	9	43	26	14	20	30	24	12
Lyons township, Ionia County	713	33	150	97	47	61	118	117	90
McBain city, Missaukee County	155	32	54	6	17	4	19	17	6
McBride village, Montcalm County	61	12	4	8	9	8	14	6	-
Mackinac Island city, Mackinac County	108	-	21	9	12	11	17	12	26
Mackinaw township, Cheboygan County	163	15	37	26	9	11	21	23	21
Mackinaw City village	254	20	38	24	25	8	44	33	62
Cheboygan County (part)	84	7	17	16	4	2	12	16	10
Emmet County (part)	170	13	21	8	21	6	32	17	52
McKinley township, Emmet County	210	52	40	19	20	28	27	17	7
McKinley township, Huron County	129	28	20	13	5	5	23	17	18
McMillan township, Luce County	702	157	151	94	60	66	107	42	25
McMillan township, Ontonagon County	102	21	28	13	11	10	7	2	10
Macomb township, Macomb County	13 622	91	417	1 054	575	327	812	1 396	8 950
Macon township, Lenawee County	268	13	40	22	7	12	45	36	93
Madison charter township, Lenawee County	1 347	101	332	76	58	70	217	219	274
Madison Heights city, Oakland County	8 564	247	927	1 109	422	586	1 337	1 451	2 485
Mancelona village, Antrim County	346	37	70	27	56	58	50	31	17
Mancelona township, Antrim County	663	76	137	63	71	98	101	75	42
Manchester village, Washtenaw County	483	16	40	103	15	24	43	57	185
Manchester township, Washtenaw County	886	23	77	130	34	38	92	103	389
Manistee city, Manistee County	1 687	236	392	205	169	148	251	148	138
Manistee township, Manistee County	764	132	181	78	47	71	98	89	68
Manistique city, Schoolcraft County	898	152	266	121	58	130	124	32	15
Manistique township, Schoolcraft County	177	43	23	6	7	10	29	20	39
Manitou Beach-Devils Lake CDP, Lenawee County	660	86	105	62	28	46	75	85	173
Manlius township, Allegan County	517	12	42	46	19	24	40	79	255
Mansfield township, Iron County	46	9	15	5	6	2	2	7	-
Manton city, Wexford County	255	22	30	35	44	45	52	15	12
Maple Forest township, Crawford County	76	4	8	14	5	6	15	12	12
Maple Grove township, Barry County	206	11	31	19	12	13	40	50	30
Maple Grove township, Manistee County	237	39	62	21	25	26	34	19	11
Maple Grove township, Saginaw County	604	25	91	90	50	50	92	90	116
Maple Rapids village, Clinton County	177	23	47	4	10	14	36	29	14
Maple Ridge township, Alpena County	323	52	49	29	29	46	66	35	17
Maple Ridge township, Delta County	105	17	38	17	14	6	7	6	-
Maple River township, Emmet County	138	11	8	15	13	7	33	29	22
Maple Valley township, Montcalm County	426	43	90	33	30	46	89	47	48
Maple Valley township, Sanilac County	168	23	22	8	8	14	38	20	35
Marathon township, Lapeer County	952	38	128	47	34	53	175	250	227
Marcellus village, Cass County	319	13	96	17	28	23	70	50	22
Marcellus township, Cass County	572	40	138	45	45	38	119	87	60
Marengo township, Calhoun County	454	10	47	52	22	22	94	88	119
Marenisco township, Gogebic County	167	21	30	27	24	17	26	9	13
Marilla township, Manistee County	51	10	15	6	3	2	6	4	5
Marine City city, St. Clair County	1 231	19	142	171	90	39	181	302	287
Marion township, Charlevoix County	282	15	35	11	11	16	76	59	59
Marion township, Livingston County	1 729	17	164	74	31	45	132	155	1 111
Marion village, Osceola County	188	20	52	19	26	18	40	9	4
Marion township, Osceola County	271	32	77	21	37	23	50	19	12
Marion township, Saginaw County	110	6	14	11	9	10	26	17	17
Marion township, Sanilac County	353	38	95	42	23	30	74	26	25
Markey township, Roscommon County	871	163	183	72	58	82	155	83	75
Marlette city, Sanilac County	405	30	95	40	21	33	72	59	55
Marlette township, Sanilac County	383	48	79	24	42	40	59	38	53
Marquette township, Mackinac County	118	34	25	11	6	7	12	9	14
Marquette city, Marquette County	3 502	143	706	442	187	212	625	554	633
Marquette township, Marquette County	862	24	123	93	44	86	136	92	264
Marshall city, Calhoun County	1 866	10	178	235	174	69	289	337	574
Marshall township, Calhoun County	703	38	66	41	31	31	116	94	286
Martin village, Allegan County	109	5	21	6	4	7	21	22	23
Martin township, Allegan County	495	28	73	41	26	20	92	101	114
Martiny township, Mecosta County	304	38	70	26	20	30	55	33	32
Marysville city, St. Clair County	2 671	23	329	284	205	151	251	537	891
Mason township, Arenac County	130	22	32	12	12	28	15	7	2
Mason township, Cass County	437	30	75	23	24	26	93	61	105
Mason city, Ingham County	1 412	7	121	98	47	90	189	277	583
Masonville township, Delta County	410	80	94	47	29	21	57	25	57

Table 28. **Selected Monthly Owner Costs: 2000**—Con.

[Data based on a sample (except Tables 65-68). For information on confidentiality protection, coverage, sampling error, and nonsampling error, see Appendix G. For location of definitions, see "How to Use This Census Report"]

State County Place and County Subdivision	Specified owner-occupied housing units	Selected monthly owner costs							
		Less than $200	$200 to $299	$300 to $399	$400 to $499	$500 to $599	$600 to $799	$800 to $999	$1,000 or more
PLACE AND COUNTY SUBDIVISION—Con.									
Mastodon township, Iron County	171	43	69	11	7	15	9	7	10
Matchwood township, Ontonagon County	10	9	1	-	-	-	-	-	-
Mathias township, Alger County	104	24	29	14	7	2	24	4	-
Mattawan village, Van Buren County	370	-	69	16	4	10	64	127	80
Matteson township, Branch County	265	39	54	26	8	20	47	46	25
Maybee village, Monroe County	114	-	19	5	9	12	10	27	32
Mayfield township, Grand Traverse County	117	-	19	8	10	10	30	22	18
Mayfield township, Lapeer County	1 772	118	258	65	64	64	242	367	594
Mayville village, Tuscola County	241	21	46	29	16	16	42	36	35
Meade township, Huron County	164	20	37	20	3	10	35	20	19
Meade township, Mason County	27	2	11	-	4	4	6	-	-
Mecosta village, Mecosta County	88	21	12	6	13	17	7	5	7
Mecosta township, Mecosta County	358	33	61	36	20	23	74	43	68
Medina township, Lenawee County	201	21	29	15	8	27	47	31	23
Mellen township, Menominee County	201	39	29	23	29	18	28	20	15
Melrose township, Charlevoix County	268	11	48	20	11	18	49	58	53
Melvin village, Sanilac County	41	15	6	2	2	3	8	5	-
Melvindale city, Wayne County	2 892	155	620	344	116	222	643	382	410
Memphis city	264	7	21	33	13	10	23	67	90
Macomb County (part)	182	5	11	26	7	7	19	55	52
St. Clair County (part)	82	2	10	7	6	3	4	12	38
Mendon village, St. Joseph County	250	12	34	24	8	8	73	55	36
Mendon township, St. Joseph County	616	39	97	32	35	21	166	130	96
Menominee city, Menominee County	2 514	486	470	194	264	325	427	187	161
Menominee township, Menominee County	861	199	106	38	57	100	144	107	110
Mentor township, Cheboygan County	182	33	24	18	18	15	33	18	23
Mentor township, Oscoda County	381	94	87	32	23	55	51	24	15
Meridian charter township, Ingham County	9 116	65	339	573	484	479	876	1 046	5 254
Merrill township, Newaygo County	144	32	18	25	8	22	18	14	7
Merrill village, Saginaw County	237	9	63	25	19	30	46	25	20
Merritt township, Bay County	367	22	59	49	31	40	51	59	56
Mesick village, Wexford County	87	9	28	11	10	8	7	8	6
Metamora village, Lapeer County	149	7	15	19	4	-	16	17	71
Metamora township, Lapeer County	886	33	72	61	8	26	126	61	499
Metz township, Presque Isle County	55	15	18	-	3	6	4	-	9
Meyer township, Menominee County	205	46	47	30	29	14	21	9	9
Michiana village, Berrien County	87	-	2	13	16	7	2	5	42
Michigamme CDP, Marquette County	120	23	28	30	24	5	-	7	3
Michigamme township, Marquette County	142	25	32	32	29	10	-	7	7
Michigan Center CDP, Jackson County	1 499	161	236	126	66	104	233	230	343
Middle Branch township, Osceola County	104	22	26	9	8	2	24	6	7
Middlebury township, Shiawassee County	346	20	44	23	28	27	76	54	74
Middletown CDP, Shiawassee County	295	68	21	34	20	32	80	36	4
Middleville village, Barry County	565	11	57	71	29	25	113	115	144
Midland city	10 580	268	1 324	888	764	944	1 490	1 165	3 737
Bay County (part)	-	-	-	-	-	-	-	-	-
Midland County (part)	10 580	268	1 324	888	764	944	1 490	1 165	3 737
Midland township, Midland County	630	51	71	15	28	60	157	122	126
Mikado township, Alcona County	199	51	30	9	17	22	40	23	7
Milan township, Monroe County	411	19	71	33	18	15	53	58	144
Milan city	1 137	31	149	106	86	37	176	151	401
Monroe County (part)	304	12	49	15	14	19	41	36	118
Washtenaw County (part)	833	19	100	91	72	18	135	115	283
Milford village, Oakland County	1 742	6	120	118	68	105	165	227	933
Milford township, Oakland County	3 888	15	191	208	176	196	304	352	2 446
Millbrook township, Mecosta County	121	18	14	9	7	13	25	15	20
Millen township, Alcona County	79	31	13	6	5	11	11	2	-
Millersburg village, Presque Isle County	49	6	11	5	6	9	7	2	3
Millington village, Tuscola County	269	21	55	30	10	28	72	44	9
Millington township, Tuscola County	1 037	84	185	72	27	67	219	219	164
Mills township, Midland County	242	20	28	16	25	20	46	46	41
Mills township, Ogemaw County	1 120	248	220	111	133	128	142	88	50
Milton township, Antrim County	641	28	74	63	69	44	74	76	213
Milton township, Cass County	706	100	93	50	21	62	93	129	158
Minden township, Sanilac County	118	17	41	2	9	18	11	9	11
Minden City village, Sanilac County	66	13	24	2	5	10	4	4	4
Mineral Hills village, Iron County	58	10	15	8	7	6	2	4	6
Mio CDP, Oscoda County	490	106	90	41	57	63	92	26	15
Mitchell township, Alcona County	77	24	17	9	6	3	5	5	8
Moffatt township, Arenac County	272	31	51	37	10	15	58	22	48
Moltke township, Presque Isle County	47	6	22	2	6	-	10	1	-
Monitor township, Bay County	2 961	105	556	447	142	153	388	461	709
Monroe city, Monroe County	4 971	210	861	447	283	201	626	759	1 584
Monroe charter township, Monroe County	2 719	193	362	251	176	134	260	378	965
Monroe township, Newaygo County	36	6	10	2	-	2	6	6	4
Montague city, Muskegon County	653	32	129	92	53	54	98	85	110
Montague township, Muskegon County	346	28	58	28	19	28	75	68	42
Montcalm township, Montcalm County	614	46	72	24	37	67	107	152	109
Monterey township, Allegan County	326	15	37	20	12	12	47	70	113
Montgomery village, Hillsdale County	83	22	14	2	12	8	6	10	9
Montmorency township, Montmorency County	358	73	103	39	24	17	57	17	28
Montrose city, Genesee County	414	11	48	58	50	45	90	50	62
Montrose township, Genesee County	1 336	64	170	79	71	71	338	283	260
Moore township, Sanilac County	216	21	52	19	19	21	36	36	12
Moorland township, Muskegon County	249	18	34	26	9	16	44	53	49
Moran township, Mackinac County	259	35	59	21	16	12	56	26	34
Morenci city, Lenawee County	609	32	109	28	45	81	180	87	47

Table 28. **Selected Monthly Owner Costs: 2000**—Con.

[Data based on a sample (except Tables 65-68). For information on confidentiality protection, coverage, sampling error, and nonsampling error, see Appendix G. For location of definitions, see "How to Use This Census Report"]

State County Place and County Subdivision	Specified owner-occupied housing units	Selected monthly owner costs							
		Less than $200	$200 to $299	$300 to $399	$400 to $499	$500 to $599	$600 to $799	$800 to $999	$1,000 or more
PLACE AND COUNTY SUBDIVISION—Con.									
Morley village, Mecosta County	107	31	17	9	13	15	12	6	4
Morrice village, Shiawassee County	192	6	24	16	8	13	46	34	45
Morton township, Mecosta County	1 220	138	228	150	88	100	125	149	242
Moscow township, Hillsdale County	219	12	38	13	23	11	57	32	33
Mottville township, St. Joseph County	359	44	42	8	22	62	81	46	54
Mount Clemens city, Macomb County	3 748	61	490	399	190	178	680	721	1 029
Mount Forest township, Bay County	185	17	45	20	11	18	32	27	15
Mount Haley township, Midland County	321	23	34	32	22	39	82	51	38
Mount Morris city, Genesee County	817	27	145	82	68	24	260	143	68
Mount Morris township, Genesee County	5 747	373	983	670	578	451	1 152	775	765
Mount Pleasant city, Isabella County	2 609	135	354	256	218	190	444	403	609
Mueller township, Schoolcraft County	42	13	12	2	-	-	4	4	7
Muir village, Ionia County	140	2	31	20	7	11	21	36	12
Mullett township, Cheboygan County	304	47	45	50	28	21	53	15	45
Mulliken village, Eaton County	157	9	25	13	8	15	40	25	22
Mundy township, Genesee County	3 558	61	483	425	183	121	443	551	1 291
Munising city, Alger County	643	69	165	86	35	46	124	39	79
Munising township, Alger County	492	76	83	39	25	34	86	73	76
Munro township, Cheboygan County	156	22	40	7	9	19	23	22	14
Muskegon city, Muskegon County	7 536	1 062	1 116	753	864	947	1 493	622	679
Muskegon township, Muskegon County	4 279	426	702	323	209	362	953	778	526
Muskegon Heights city, Muskegon County	2 320	305	496	226	300	241	371	170	211
Mussey township, St. Clair County	716	34	104	64	32	22	103	127	230
Nadeau township, Menominee County	187	51	49	14	26	23	13	9	2
Nahma township, Delta County	143	31	48	10	14	13	12	9	6
Napoleon CDP, Jackson County	202	9	43	9	10	24	62	20	25
Napoleon township, Jackson County	1 689	109	230	150	75	100	249	354	422
Nashville village, Barry County	386	32	47	32	32	42	95	65	41
Negaunee city, Marquette County	1 149	90	255	231	83	100	170	156	64
Negaunee township, Marquette County	690	84	133	48	38	68	89	100	130
Nelson township, Kent County	632	9	80	30	12	16	134	151	200
Nester township, Roscommon County	53	14	17	8	-	-	11	-	3
Newark township, Gratiot County	157	19	34	17	7	8	32	23	17
Newaygo city, Newaygo County	340	11	99	31	20	19	59	63	38
New Baltimore city, Macomb County	1 910	18	85	128	43	63	221	288	1 064
Newberg township, Cass County	305	37	72	3	28	4	56	92	13
Newberry village, Luce County	459	88	119	56	38	51	63	23	21
New Buffalo city, Berrien County	633	20	119	77	56	31	130	67	133
New Buffalo township, Berrien County	760	23	118	105	64	41	62	90	257
New Era village, Oceana County	130	25	24	8	9	17	18	13	16
Newfield township, Oceana County	429	71	76	31	37	32	92	56	34
New Haven township, Gratiot County	140	18	28	10	3	8	28	33	12
New Haven village, Macomb County	408	17	28	36	15	19	102	96	95
New Haven township, Shiawassee County	292	15	36	37	13	24	56	33	78
Newkirk township, Lake County	117	34	22	6	17	12	16	7	3
New Lothrop village, Shiawassee County	160	6	35	21	8	10	37	18	25
Newton township, Calhoun County	523	14	41	41	37	35	79	52	224
Newton township, Mackinac County	60	27	8	-	7	11	2	3	2
Niles city	2 840	317	598	225	183	324	566	318	309
Berrien County (part)	2 840	317	598	225	183	324	566	318	309
Cass County (part)	-	-	-	-	-	-	-	-	-
Niles township, Berrien County	3 679	585	623	360	262	285	643	399	522
Noble township, Branch County	56	4	12	4	4	7	11	6	8
Norman township, Manistee County	281	69	64	17	19	29	39	21	23
North Adams village, Hillsdale County	145	26	23	13	8	14	28	25	8
North Allis township, Presque Isle County	88	29	20	7	6	6	5	8	7
North Branch village, Lapeer County	207	7	36	40	11	11	40	28	34
North Branch township, Lapeer County	644	30	94	74	22	48	86	116	174
Northfield township, Washtenaw County	1 619	9	94	79	73	86	83	148	1 047
North Muskegon city, Muskegon County	1 192	67	142	99	56	79	207	158	384
North Plains township, Ionia County	184	26	23	7	15	13	41	25	34
Northport village, Leelanau County	198	26	38	30	16	10	32	20	26
North Shade township, Gratiot County	113	5	11	6	-	30	29	10	22
North Star township, Gratiot County	193	35	42	9	14	11	54	10	18
Northview CDP, Kent County	3 723	107	586	318	151	116	504	676	1 265
Northville city	1 944	-	7	73	100	122	103	171	1 368
Oakland County (part)	1 099	-	-	23	78	96	79	83	740
Wayne County (part)	845	-	7	50	22	26	24	88	628
Northville township, Wayne County	5 442	80	77	187	404	361	470	415	3 448
Norton Shores city, Muskegon County	6 438	393	1 073	574	405	465	951	853	1 724
Norvell township, Jackson County	666	39	109	59	37	71	69	101	181
Norway city, Dickinson County	846	111	204	100	93	88	134	58	58
Norway township, Dickinson County	378	56	72	50	16	23	45	37	79
Norwich township, Missaukee County	67	16	22	3	7	3	10	4	2
Norwich township, Newaygo County	49	4	12	2	9	9	7	3	3
Norwood township, Charlevoix County	160	7	20	8	2	13	23	22	65
Nottawa township, Isabella County	513	45	91	38	33	37	137	82	50
Nottawa township, St. Joseph County	789	74	122	48	50	69	127	101	198
Novesta township, Tuscola County	214	25	53	8	13	20	39	39	17
Novi city, Oakland County	10 973	17	133	427	393	350	770	951	7 932
Novi township, Oakland County	64	-	-	2	8	5	6	5	38
Nunda township, Cheboygan County	176	24	48	15	12	21	32	18	6
Oakfield township, Kent County	1 110	13	109	45	19	138	194	227	365
Oakland charter township, Oakland County	3 733	-	60	158	164	51	148	244	2 908
Oakley village, Saginaw County	68	10	17	5	12	8	4	10	2
Oak Park city, Oakland County	8 035	122	660	726	531	347	1 237	1 419	2 993
Oceola township, Livingston County	1 952	-	102	87	95	63	133	132	1 340
Ocqueoc township, Presque Isle County	152	29	43	14	11	18	10	12	15

Table 28. **Selected Monthly Owner Costs: 2000**—Con.

[Data based on a sample (except Tables 65-68). For information on confidentiality protection, coverage, sampling error, and nonsampling error, see Appendix G. For location of definitions, see "How to Use This Census Report"]

State County Place and County Subdivision	Specified owner-occupied housing units	Selected monthly owner costs							
		Less than $200	$200 to $299	$300 to $399	$400 to $499	$500 to $599	$600 to $799	$800 to $999	$1,000 or more
PLACE AND COUNTY SUBDIVISION—Con.									
Odessa township, Ionia County	851	53	131	59	74	70	140	144	180
Ogden township, Lenawee County	218	14	38	13	3	31	48	36	35
Ogemaw township, Ogemaw County	236	39	30	20	16	22	32	29	48
Okemos CDP, Ingham County	5 313	7	187	372	309	285	364	538	3 251
Olive township, Clinton County	501	23	71	49	13	20	55	74	196
Olive township, Ottawa County	601	11	76	47	27	51	77	131	181
Oliver township, Huron County	375	63	92	17	37	48	62	28	28
Oliver township, Kalkaska County	42	10	2	-	6	-	14	10	-
Olivet city, Eaton County	178	9	29	12	20	20	21	38	29
Omer city, Arenac County	99	6	29	17	14	5	22	4	2
Onaway city, Presque Isle County	235	30	66	30	35	23	26	19	6
Oneida charter township, Eaton County	962	15	95	105	59	33	117	150	388
Onekama village, Manistee County	152	24	45	14	10	16	21	9	13
Onekama township, Manistee County	380	41	87	48	39	29	50	35	51
Onondaga township, Ingham County	544	8	22	51	13	28	111	100	211
Onota township, Alger County	92	13	21	10	5	2	11	9	21
Onsted village, Lenawee County	172	14	22	10	5	2	28	39	52
Ontonagon village, Ontonagon County	540	97	167	83	58	43	46	22	24
Ontonagon township, Ontonagon County	753	129	228	113	87	65	67	25	39
Ontwa township, Cass County	1 547	131	233	136	80	111	231	188	437
Orange township, Ionia County	158	14	38	8	5	2	27	35	29
Orange township, Kalkaska County	177	22	31	20	22	19	37	15	11
Orangeville township, Barry County	666	46	84	48	31	58	109	87	203
Orchard Lake Village city, Oakland County	714	-	9	8	17	13	26	33	608
Oregon township, Lapeer County	1 491	76	195	78	36	94	214	279	519
Orient township, Osceola County	110	16	21	10	9	7	28	7	12
Orion township, Oakland County	9 104	92	386	304	248	311	656	932	6 175
Orleans township, Ionia County	417	38	51	31	7	28	106	68	88
Oronoko charter township, Berrien County	1 499	111	291	115	82	36	275	184	405
Ortonville village, Oakland County	359	8	8	28	14	7	19	60	215
Osceola township, Houghton County	498	131	134	51	76	38	38	16	14
Osceola township, Osceola County	135	29	33	6	9	16	24	7	11
Oscoda CDP, Iosco County	291	65	37	29	16	39	40	43	22
Oscoda township, Iosco County	2 118	371	295	195	162	247	355	265	228
Oshtemo township, Kalamazoo County	2 903	59	318	249	224	68	323	339	1 323
Ossineke CDP, Alpena County	259	73	46	6	24	35	47	19	9
Ossineke township, Alpena County	230	23	43	22	34	29	46	10	23
Otisco township, Ionia County	365	41	63	20	3	17	61	88	72
Otisville village, Genesee County	204	4	49	16	11	19	59	23	23
Otsego city, Allegan County	1 002	87	200	49	28	65	206	116	251
Otsego township, Allegan County	928	74	99	80	24	55	120	216	260
Otsego Lake township, Otsego County	761	64	142	74	48	27	111	102	193
Otter Lake village	98	9	9	2	2	14	20	27	15
Genesee County (part)	6	-	-	-	-	-	-	4	2
Lapeer County (part)	92	9	9	2	2	14	20	23	13
Otto township, Oceana County	82	7	17	10	4	-	17	16	11
Overisel township, Allegan County	522	4	108	65	28	16	79	78	144
Ovid township, Branch County	648	46	122	68	67	56	88	65	136
Ovid village	374	46	81	14	36	37	79	59	22
Clinton County (part)	372	46	81	14	34	37	79	59	22
Shiawassee County (part)	2	-	-	-	2	-	-	-	-
Ovid township, Clinton County	710	71	145	41	58	50	130	109	106
Owendale village, Huron County	65	14	6	8	10	2	8	15	2
Owosso city, Shiawassee County	3 764	422	652	290	218	299	789	657	437
Owosso township, Shiawassee County	989	80	115	123	41	23	280	120	207
Oxford village, Oakland County	865	16	45	86	16	42	48	63	549
Oxford charter township, Oakland County	3 736	35	221	200	85	88	220	378	2 509
Palmer CDP, Marquette County	138	35	23	21	13	22	20	2	2
Palmyra township, Lenawee County	508	44	88	36	24	18	86	86	126
Paradise township, Grand Traverse County	666	24	54	12	34	48	131	194	169
Parchment city, Kalamazoo County	509	6	81	35	44	36	65	130	112
Paris township, Huron County	62	7	12	3	8	8	6	7	11
Park township, Ottawa County	4 888	84	334	324	198	176	543	755	2 474
Park township, St. Joseph County	687	81	84	63	42	39	109	115	154
Parma village, Jackson County	218	17	41	26	16	23	28	33	34
Parma township, Jackson County	463	36	47	34	29	65	87	50	115
Pavilion township, Kalamazoo County	1 293	32	194	145	55	38	191	231	407
Paw Paw village, Van Buren County	731	32	134	95	25	44	113	153	135
Paw Paw township, Van Buren County	1 578	62	250	160	80	95	251	323	357
Paw Paw Lake CDP, Berrien County	1 126	158	219	93	84	118	194	127	133
Peacock township, Lake County	110	20	36	15	5	7	15	4	8
Peaine township, Charlevoix County	59	12	13	9	-	7	7	-	11
Pearl Beach CDP, St. Clair County	1 123	8	83	117	97	87	117	77	537
Peck village, Sanilac County	164	27	51	22	8	11	26	12	7
Pellston village, Emmet County	154	33	24	10	11	18	33	18	7
Peninsula township, Grand Traverse County	1 629	26	111	126	121	93	144	116	892
Penn township, Cass County	399	23	54	43	20	49	60	49	101
Pennfield charter township, Calhoun County	2 352	233	332	151	206	149	401	355	525
Pentland township, Luce County	324	58	69	18	30	18	70	33	28
Pentwater village, Oceana County	331	17	78	69	29	12	50	27	49
Pentwater township, Oceana County	508	27	112	103	46	20	71	43	86
Pere Marquette charter township, Mason County	577	36	94	80	51	50	64	56	146
Perrinton village, Gratiot County	100	9	26	15	8	11	25	2	4
Perry city, Shiawassee County	541	8	66	61	23	49	108	113	113
Perry township, Shiawassee County	787	11	71	82	18	40	114	173	278
Petersburg city, Monroe County	291	11	32	48	15	15	53	48	69
Petoskey city, Emmet County	1 203	38	116	148	46	90	212	170	383

Table 28. **Selected Monthly Owner Costs: 2000**—Con.

[Data based on a sample (except Tables 65-68). For information on confidentiality protection, coverage, sampling error, and nonsampling error, see Appendix G. For location of definitions, see "How to Use This Census Report"]

State County Place and County Subdivision	Specified owner-occupied housing units	Selected monthly owner costs							
		Less than $200	$200 to $299	$300 to $399	$400 to $499	$500 to $599	$600 to $799	$800 to $999	$1,000 or more
PLACE AND COUNTY SUBDIVISION—Con.									
Pewamo village, Ionia County	157	4	39	16	11	11	32	25	19
Pickford township, Chippewa County	244	29	44	24	8	29	63	15	32
Pierson village, Montcalm County	39	3	4	8	-	3	15	5	1
Pierson township, Montcalm County	516	33	59	34	29	28	85	89	159
Pigeon village, Huron County	353	36	104	36	23	28	54	53	19
Pinckney village, Livingston County	580	2	23	35	25	12	37	91	355
Pinconning city, Bay County	357	38	98	22	24	50	74	28	23
Pinconning township, Bay County	636	79	136	62	32	68	128	77	54
Pine township, Montcalm County	283	22	44	22	26	23	40	46	60
Pine Grove township, Van Buren County	492	40	65	52	17	27	75	83	133
Pine River township, Gratiot County	499	81	81	28	26	70	49	72	92
Pinora township, Lake County	53	12	11	6	3	9	6	2	4
Pioneer township, Missaukee County	56	13	8	6	5	5	6	6	7
Pipestone township, Berrien County	394	46	49	21	26	30	87	76	59
Pittsfield charter township, Washtenaw County	5 595	24	96	162	201	165	233	203	4 511
Pittsford township, Hillsdale County	252	20	48	15	19	33	47	39	31
Plainfield township, Iosco County	1 135	241	283	162	88	68	145	81	67
Plainfield township, Kent County	7 571	203	917	581	295	229	886	1 151	3 309
Plainwell city, Allegan County	898	28	147	67	45	49	159	198	205
Platte township, Benzie County	40	4	6	-	4	-	10	6	10
Pleasanton township, Manistee County	137	19	29	11	13	4	21	24	16
Pleasant Plains township, Lake County	347	70	94	26	29	48	54	6	20
Pleasant Ridge city, Oakland County	1 025	8	47	55	42	48	85	102	638
Pleasantview township, Emmet County	168	2	11	15	8	8	49	23	52
Plymouth city, Wayne County	2 446	5	128	220	99	131	202	372	1 289
Plymouth township, Wayne County	7 865	46	291	663	392	288	622	628	4 935
Plymouth Township CDP, Wayne County	7 865	46	291	663	392	288	622	628	4 935
Pointe Aux Barques township, Huron County	2	-	-	-	-	-	2	-	-
Pokagon township, Cass County	500	70	108	51	44	38	84	49	56
Polkton township, Ottawa County	425	12	49	37	16	45	57	69	140
Pontiac city, Oakland County	11 705	384	1 585	1 014	859	882	2 708	2 023	2 250
Portage township, Houghton County	563	85	135	61	35	51	84	53	59
Portage city, Kalamazoo County	11 480	318	1 308	915	699	622	1 442	1 765	4 411
Portage township, Mackinac County	245	68	59	22	9	8	32	23	24
Port Austin village, Huron County	238	30	69	34	9	22	31	20	23
Port Austin township, Huron County	511	84	130	63	43	40	66	33	52
Porter township, Cass County	958	81	166	106	48	25	153	195	184
Porter township, Midland County	166	19	25	14	11	16	25	37	19
Porter township, Van Buren County	535	34	83	42	30	17	58	78	193
Port Hope village, Huron County	96	17	28	10	8	10	19	2	2
Port Huron city, St. Clair County	6 653	327	1 207	621	461	504	1 101	1 122	1 310
Port Huron township, St. Clair County	2 201	154	404	204	63	117	261	380	618
Portland city, Ionia County	989	41	142	125	46	35	190	191	219
Portland township, Ionia County	572	21	74	66	25	17	81	92	196
Port Sanilac village, Sanilac County	208	12	66	17	17	16	28	21	31
Port Sheldon township, Ottawa County	1 047	40	72	47	27	33	91	92	645
Portsmouth township, Bay County	1 056	26	148	112	99	102	163	199	207
Posen village, Presque Isle County	82	15	16	5	11	13	14	2	6
Posen township, Presque Isle County	217	33	67	19	18	22	31	15	12
Potterville city, Eaton County	364	17	29	18	17	23	58	90	112
Powell township, Marquette County	195	43	39	21	11	13	31	16	21
Powers village, Menominee County	55	10	17	5	4	8	6	2	3
Prairie Ronde township, Kalamazoo County	405	12	30	13	7	16	55	68	204
Prairieville township, Barry County	791	38	131	44	14	41	146	109	268
Prescott village, Ogemaw County	83	14	19	4	4	20	11	4	7
Presque Isle township, Presque Isle County	614	41	133	103	41	45	77	68	106
Prudenville CDP, Roscommon County	610	108	143	65	44	76	66	49	59
Pulaski township, Jackson County	275	29	44	11	23	20	52	26	70
Pulawski township, Presque Isle County	61	8	15	7	4	5	14	5	3
Putnam township, Livingston County	1 790	37	136	93	90	36	168	224	1 006
Quincy village, Branch County	370	13	72	37	20	53	105	44	26
Quincy township, Branch County	1 022	74	150	83	62	90	245	160	158
Quincy township, Houghton County	57	7	11	12	4	5	11	2	5
Quinnesec CDP, Dickinson County	363	49	46	31	28	51	68	44	46
Raber township, Chippewa County	117	24	42	14	4	4	7	11	11
Raisin township, Lenawee County	1 613	33	185	77	80	109	248	308	573
Raisinville township, Monroe County	1 283	43	126	111	78	41	170	217	497
Ransom township, Hillsdale County	88	7	18	4	11	7	17	15	9
Rapid River township, Kalkaska County	136	12	22	6	11	17	37	12	19
Ravenna village, Muskegon County	358	32	60	40	10	20	42	51	103
Ravenna township, Muskegon County	542	56	105	49	14	26	78	88	126
Ray township, Macomb County	836	11	84	111	37	46	125	47	375
Reading city, Hillsdale County	290	51	51	19	17	46	64	22	20
Reading township, Hillsdale County	390	44	66	27	29	19	93	52	60
Readmond township, Emmet County	79	2	12	8	4	4	8	15	26
Redding township, Clare County	97	26	19	9	14	21	2	4	2
Redford CDP, Wayne County	17 537	307	2 324	1 824	908	935	3 091	3 425	4 723
Redford township, Wayne County	17 537	307	2 324	1 824	908	935	3 091	3 425	4 723
Reed City city, Osceola County	491	78	84	46	35	76	102	39	31
Reeder township, Missaukee County	114	15	10	7	10	25	23	12	12
Reese village, Tuscola County	362	32	108	41	19	16	68	44	34
Reno township, Iosco County	87	16	9	10	13	19	11	5	4
Republic CDP, Marquette County	188	25	59	36	15	20	21	7	5
Republic township, Marquette County	287	55	80	46	26	24	42	7	7
Resort township, Emmet County	580	10	53	47	30	29	64	69	278
Reynolds township, Montcalm County	626	32	91	34	48	60	119	129	113
Rich township, Lapeer County	172	6	22	6	16	14	32	38	38
Richfield township, Genesee County	2 015	74	263	183	124	105	244	376	646
Richfield township, Roscommon County	1 464	488	185	158	191	130	189	75	48

Table 28. **Selected Monthly Owner Costs: 2000**—Con.

[Data based on a sample (except Tables 65-68). For information on confidentiality protection, coverage, sampling error, and nonsampling error, see Appendix G. For location of definitions, see "How to Use This Census Report"]

State County Place and County Subdivision	Specified owner-occupied housing units	Selected monthly owner costs							
		Less than $200	$200 to $299	$300 to $399	$400 to $499	$500 to $599	$600 to $799	$800 to $999	$1,000 or more
PLACE AND COUNTY SUBDIVISION—Con.									
Richland village, Kalamazoo County	198	6	26	24	15	14	23	27	63
Richland township, Kalamazoo County	1 608	25	172	99	96	103	195	181	737
Richland township, Missaukee County	231	21	42	22	4	24	59	35	24
Richland township, Montcalm County	467	63	96	30	50	35	106	58	29
Richland township, Ogemaw County	206	37	51	18	12	29	25	11	23
Richland township, Saginaw County	1 045	39	205	99	32	67	230	147	226
Richmond city	1 159	-	75	120	98	38	87	201	540
Macomb County (part)	1 159	-	75	120	98	38	87	201	540
St. Clair County (part)	-	-	-	-	-	-	-	-	-
Richmond township, Macomb County	710	13	33	72	38	32	23	87	412
Richmond township, Marquette County	249	51	52	37	15	41	39	10	4
Richmond township, Osceola County	304	45	80	19	17	29	56	28	30
Ridgeway township, Lenawee County	384	6	33	65	18	16	59	71	116
Riga township, Lenawee County	344	21	59	37	14	12	53	65	83
Riley township, Clinton County	331	9	23	38	15	12	71	40	123
Riley township, St. Clair County	624	2	37	33	38	13	80	111	310
River Rouge city, Wayne County	1 895	130	496	253	187	185	347	134	163
Riverside township, Missaukee County	104	15	24	-	10	14	14	20	7
Riverton township, Mason County	155	8	29	14	14	23	35	20	12
Riverview city, Wayne County	3 342	54	381	296	326	256	356	405	1 268
Rives township, Jackson County	822	38	114	106	25	41	110	115	273
Robin Glen-Indiantown CDP, Saginaw County	51	6	15	7	7	5	5	6	-
Robinson township, Ottawa County	1 269	33	131	82	20	43	169	250	541
Rochester city, Oakland County	2 617	-	116	129	72	61	150	136	1 953
Rochester Hills city, Oakland County	18 618	96	530	904	883	673	1 061	1 799	12 672
Rockford city, Kent County	1 066	-	88	102	45	20	113	273	425
Rockland township, Ontonagon County	73	21	27	11	2	2	4	3	3
Rock River township, Alger County	167	42	36	25	8	18	22	12	4
Rockwood city, Wayne County	860	24	51	96	30	47	107	136	369
Rogers township, Presque Isle County	248	46	61	22	24	16	28	26	25
Rogers City city, Presque Isle County	1 017	214	272	65	65	98	164	79	60
Rolland township, Isabella County	187	36	27	7	15	26	44	13	19
Rollin township, Lenawee County	684	87	104	55	39	54	99	104	142
Rome township, Lenawee County	276	30	42	11	19	25	39	51	59
Romeo village, Macomb County	960	7	126	137	31	49	98	126	386
Romulus city, Wayne County	4 810	58	447	470	354	270	802	933	1 476
Ronald township, Ionia County	224	17	31	16	11	25	45	43	36
Roosevelt Park city, Muskegon County	1 040	33	237	138	52	53	153	202	172
Roscommon village, Roscommon County	223	23	31	40	37	32	37	12	11
Roscommon township, Roscommon County	983	155	154	76	66	166	186	81	99
Rose township, Oakland County	1 517	15	163	109	40	77	87	210	816
Rose township, Ogemaw County	252	41	40	17	36	33	42	15	28
Rosebush village, Isabella County	88	18	13	4	11	12	11	9	10
Rose City city, Ogemaw County	104	12	21	10	10	19	24	6	2
Rose Lake township, Osceola County	216	22	49	18	15	19	43	17	33
Roseville city, Macomb County	14 284	631	2 472	1 154	696	874	2 664	2 871	2 922
Ross township, Kalamazoo County	1 496	94	119	114	71	74	236	253	535
Rothbury village, Oceana County	70	8	13	-	5	5	19	8	12
Roxand township, Eaton County	413	23	57	42	31	27	105	59	69
Royal Oak city, Oakland County	18 645	166	1 981	2 211	1 112	751	1 750	2 666	8 008
Royal Oak charter township, Oakland County	401	13	89	43	48	61	47	64	36
Royalton township, Berrien County	1 025	25	85	81	48	48	103	65	570
Rubicon township, Huron County	191	23	55	20	16	18	39	10	10
Rudyard township, Chippewa County	194	38	40	17	25	14	25	15	20
Rush township, Shiawassee County	336	14	65	18	18	28	62	48	83
Rust township, Montmorency County	75	9	25	10	8	8	3	10	2
Rutland charter township, Barry County	879	82	107	60	24	41	141	186	238
Sage township, Gladwin County	483	75	84	61	29	49	97	46	42
Saginaw city, Saginaw County	13 945	1 926	2 478	1 551	1 759	1 788	2 482	1 107	854
Saginaw charter township, Saginaw County	9 942	324	1 511	1 105	526	436	1 289	1 480	3 271
Saginaw Township North CDP, Saginaw County	5 799	189	963	673	240	238	782	902	1 812
Saginaw Township South CDP, Saginaw County	3 876	135	522	424	262	190	466	535	1 342
Sagola township, Dickinson County	230	50	54	21	31	17	33	8	16
St. Charles village, Saginaw County	609	61	82	89	50	35	120	78	94
St. Charles township, Saginaw County	840	93	133	96	80	56	142	116	124
St. Clair city, St. Clair County	1 566	7	156	128	58	77	176	202	762
St. Clair township, St. Clair County	1 526	57	111	102	49	65	142	217	783
St. Clair Shores city, Macomb County	21 945	385	3 956	2 617	1 287	940	2 735	3 758	6 267
St. Helen CDP, Roscommon County	1 089	382	122	127	163	108	114	39	34
St. Ignace city, Mackinac County	625	36	111	88	40	47	111	115	77
St. Ignace township, Mackinac County	205	38	59	13	10	13	38	18	16
St. James township, Charlevoix County	108	2	25	28	5	11	7	12	18
St. Johns city, Clinton County	1 801	27	262	193	80	59	329	247	604
St. Joseph city, Berrien County	2 189	109	386	250	80	114	316	276	658
St. Joseph charter township, Berrien County	3 473	177	527	338	183	188	526	531	1 003
St. Louis city, Gratiot County	814	163	140	75	56	97	161	91	31
Salem township, Allegan County	598	40	49	38	21	38	130	92	190
Salem township, Washtenaw County	1 166	14	75	78	40	25	64	80	790
Saline city, Washtenaw County	2 089	17	107	144	104	52	139	226	1 300
Saline township, Washtenaw County	224	-	10	16	23	3	12	42	118
Sanborn township, Alpena County	444	110	94	15	33	58	73	52	9
Sand Beach township, Huron County	300	50	54	37	20	23	61	20	35
Sand Lake village, Kent County	90	1	26	5	3	2	31	16	6
Sands township, Marquette County	469	13	74	4	12	36	117	104	109
Sandstone township, Jackson County	815	15	113	55	39	71	145	142	235
Sandusky city, Sanilac County	577	29	111	54	40	29	152	74	88
Sanford village, Midland County	287	35	57	22	15	20	45	42	51
Sanilac township, Sanilac County	529	49	130	49	55	38	68	59	81

Table 28. **Selected Monthly Owner Costs: 2000**—Con.

[Data based on a sample (except Tables 65-68). For information on confidentiality protection, coverage, sampling error, and nonsampling error, see Appendix G.
For location of definitions, see "How to Use This Census Report"]

State County Place and County Subdivision	Specified owner-occupied housing units	Selected monthly owner costs							
		Less than $200	$200 to $299	$300 to $399	$400 to $499	$500 to $599	$600 to $799	$800 to $999	$1,000 or more
PLACE AND COUNTY SUBDIVISION—Con.									
Saranac village, Ionia County	315	11	50	30	13	24	59	82	46
Sauble township, Lake County	83	17	27	7	3	10	9	6	4
Saugatuck city, Allegan County	300	2	30	24	38	16	27	25	138
Saugatuck township, Allegan County	791	8	84	57	57	13	93	130	349
Sault Ste. Marie city, Chippewa County	2 835	334	549	371	203	237	461	306	374
Schoolcraft township, Houghton County	477	90	133	54	56	49	61	13	21
Schoolcraft village, Kalamazoo County	404	18	22	37	19	26	83	83	116
Schoolcraft township, Kalamazoo County	1 763	59	177	163	93	103	268	330	570
Scio township, Washtenaw County	3 527	14	89	176	207	135	137	264	2 505
Sciota township, Shiawassee County	320	8	51	19	15	12	39	75	101
Scipio township, Hillsdale County	230	27	25	23	16	18	46	31	44
Scottville city, Mason County	309	40	58	37	42	37	60	19	16
Sebewa township, Ionia County	201	11	21	28	13	13	45	26	44
Sebewaing village, Huron County	604	45	187	84	36	60	117	49	26
Sebewaing township, Huron County	856	70	200	140	49	95	155	76	71
Secord township, Gladwin County	367	56	79	67	15	21	47	31	51
Selma township, Wexford County	373	29	77	41	18	25	70	50	63
Seneca township, Lenawee County	272	22	36	14	18	29	55	36	62
Seney township, Schoolcraft County	30	10	8	2	4	-	6	-	-
Seville township, Gratiot County	391	54	70	24	34	31	84	55	39
Sharon township, Washtenaw County	164	2	23	32	18	-	16	16	57
Shelby CDP, Macomb County	16 700	123	1 039	1 542	925	701	1 296	1 725	9 349
Shelby charter township, Macomb County	16 700	123	1 039	1 542	925	701	1 296	1 725	9 349
Shelby village, Oceana County	395	28	98	41	35	31	84	44	34
Shelby township, Oceana County	762	60	194	76	48	67	141	89	87
Shepherd village, Isabella County	418	23	72	32	31	35	88	89	48
Sheridan township, Calhoun County	346	60	90	35	9	28	67	22	35
Sheridan township, Clare County	149	36	13	8	17	19	32	7	17
Sheridan township, Huron County	106	10	20	10	8	13	23	10	12
Sheridan township, Mason County	192	20	50	19	12	23	24	21	23
Sheridan township, Mecosta County	211	40	38	13	20	19	49	18	14
Sheridan village, Montcalm County	191	21	40	26	6	12	41	30	15
Sheridan charter township, Newaygo County	482	41	66	41	28	44	99	79	84
Sherman township, Gladwin County	204	57	47	31	19	17	16	9	8
Sherman township, Huron County	223	60	44	37	10	13	26	18	15
Sherman township, Iosco County	79	26	12	4	11	6	11	4	5
Sherman township, Isabella County	480	60	71	30	19	36	97	77	90
Sherman township, Keweenaw County	24	12	9	-	-	3	-	-	-
Sherman township, Mason County	164	11	37	23	23	13	20	31	6
Sherman township, Newaygo County	381	27	80	27	31	31	86	47	52
Sherman township, Osceola County	99	10	17	16	12	6	15	10	13
Sherman township, St. Joseph County	694	93	126	23	37	31	76	113	195
Sherwood village, Branch County	81	7	18	5	14	14	16	5	2
Sherwood township, Branch County	428	42	78	8	42	22	126	59	51
Shiawassee township, Shiawassee County	634	48	103	54	43	48	73	96	169
Shields CDP, Saginaw County	1 874	30	234	158	135	111	350	231	625
Shoreham village, Berrien County	199	8	19	20	5	14	18	31	84
Shorewood-Tower Hills-Harbert CDP, Berrien County	546	14	133	73	53	12	75	40	146
Sidney township, Montcalm County	463	51	95	37	31	72	73	63	41
Sigel township, Huron County	82	7	16	9	4	10	17	6	13
Silver Creek township, Cass County	830	81	163	95	32	163	101	101	94
Sims township, Arenac County	374	58	80	33	45	16	46	31	65
Skandia township, Marquette County	113	15	21	13	20	4	16	12	12
Skidway Lake CDP, Ogemaw County	919	221	183	103	122	100	98	76	16
Slagle township, Wexford County	81	11	26	5	14	5	11	9	-
Sodus township, Berrien County	409	69	77	18	23	39	74	44	65
Solon township, Kent County	734	22	71	64	33	34	92	163	255
Solon township, Leelanau County	298	37	32	14	12	10	56	56	81
Somerset township, Hillsdale County	1 179	92	193	85	51	39	100	174	445
Soo township, Chippewa County	586	116	93	44	6	46	83	112	86
South Arm township, Charlevoix County	345	39	52	22	22	31	51	58	70
South Branch township, Crawford County	458	41	77	37	53	50	85	56	59
South Branch township, Wexford County	48	6	5	8	5	1	8	10	5
Southfield city, Oakland County	16 353	93	279	847	1 088	804	1 611	1 807	9 824
Southfield township, Oakland County	5 054	5	78	138	308	300	469	321	3 435
Southgate city, Wayne County	8 755	196	1 195	1 424	498	427	1 310	1 440	2 265
South Gull Lake CDP, Kalamazoo County	506	31	6	44	21	57	74	59	214
South Haven city	1 288	54	196	142	138	64	185	109	400
Allegan County (part)	-	-	-	-	-	-	-	-	-
Van Buren County (part)	1 288	54	196	142	138	64	185	109	400
South Haven charter township, Van Buren County	755	60	121	80	51	91	87	134	131
South Lyon city, Oakland County	2 517	23	61	188	133	103	194	374	1 441
South Monroe CDP, Monroe County	1 192	92	177	120	102	50	122	167	362
South Range village, Houghton County	236	26	77	43	24	34	19	8	5
South Rockwood village, Monroe County	369	3	49	33	27	18	39	56	144
Spalding township, Menominee County	271	54	68	30	19	22	44	18	16
Sparta village, Kent County	960	36	142	73	85	82	213	148	181
Sparta township, Kent County	1 636	96	228	130	109	138	318	240	377
Spaulding township, Saginaw County	756	113	150	70	77	97	165	50	34
Speaker township, Sanilac County	211	27	25	19	8	8	54	36	34
Spencer township, Kent County	620	37	64	26	34	37	147	76	199
Spring Arbor CDP, Jackson County	295	10	47	14	15	8	51	57	93
Spring Arbor township, Jackson County	1 450	66	229	123	59	16	225	274	458
Springdale township, Manistee County	114	16	28	17	8	4	20	7	14
Springfield city, Calhoun County	965	87	209	86	72	125	173	126	87
Springfield township, Kalkaska County	186	11	34	8	5	19	49	34	26
Springfield township, Oakland County	3 265	32	146	201	31	121	280	383	2 071

Table 28. **Selected Monthly Owner Costs: 2000**—Con.

[Data based on a sample (except Tables 65-68). For information on confidentiality protection, coverage, sampling error, and nonsampling error, see Appendix G. For location of definitions, see "How to Use This Census Report"]

State County Place and County Subdivision	Specified owner-occupied housing units	Selected monthly owner costs							
		Less than $200	$200 to $299	$300 to $399	$400 to $499	$500 to $599	$600 to $799	$800 to $999	$1,000 or more
PLACE AND COUNTY SUBDIVISION—Con.									
Spring Lake village, Ottawa County	689	20	178	27	63	16	99	104	182
Spring Lake township, Ottawa County	3 346	76	442	200	162	140	337	535	1 454
Springport village, Jackson County	154	8	44	6	11	21	38	23	3
Springport township, Jackson County	386	30	78	35	21	36	59	68	59
Springvale township, Emmet County	296	6	28	17	18	22	57	59	89
Springville township, Wexford County	259	37	47	24	33	27	29	28	34
Spurr township, Baraga County	57	13	10	4	9	6	9	-	6
Stambaugh city, Iron County	371	68	109	51	58	45	21	11	8
Stambaugh township, Iron County	314	53	71	16	30	29	51	27	37
Standish city, Arenac County	327	22	70	27	32	47	57	39	33
Standish township, Arenac County	440	71	83	16	42	30	95	45	58
Stannard township, Ontonagon County	100	23	34	13	4	12	12	2	-
Stanton township, Houghton County	173	33	41	26	16	8	13	12	24
Stanton city, Montcalm County	254	28	47	22	17	23	56	34	27
Stanwood village, Mecosta County	46	7	-	12	-	3	15	3	6
Star township, Antrim County	154	20	26	9	9	5	55	21	9
Stephenson city, Menominee County	260	76	64	16	30	20	28	13	13
Stephenson township, Menominee County	103	23	26	16	8	4	13	10	3
Sterling village, Arenac County	127	15	24	4	16	20	29	13	6
Sterling Heights city, Macomb County	33 272	302	2 556	3 921	1 953	1 279	2 754	4 567	15 940
Stevensville village, Berrien County	260	9	51	21	11	12	41	50	65
Stockbridge village, Ingham County	306	7	30	45	12	12	25	58	117
Stockbridge township, Ingham County	741	18	65	85	26	33	93	115	306
Stony Point CDP, Monroe County	486	24	48	22	39	22	96	97	138
Stronach township, Manistee County	185	33	51	10	22	11	37	13	8
Sturgis city, St. Joseph County	2 277	246	422	133	126	296	425	348	281
Sturgis township, St. Joseph County	468	52	84	36	36	17	101	81	61
Sugar Island township, Chippewa County	137	29	45	13	2	4	17	7	20
Sullivan township, Muskegon County	587	72	85	23	36	56	142	75	98
Summerfield township, Clare County	125	59	13	25	10	6	12	-	-
Summerfield township, Monroe County	695	10	85	117	35	23	86	135	204
Summit township, Jackson County	6 445	700	987	483	411	496	1 051	794	1 523
Summit township, Mason County	232	18	62	20	14	23	31	34	30
Sumner township, Gratiot County	301	66	44	10	32	22	69	27	31
Sumpter township, Wayne County	2 015	44	283	186	91	58	206	307	840
Sunfield village, Eaton County	149	8	18	8	13	14	45	22	21
Sunfield township, Eaton County	474	8	88	24	23	42	106	87	96
Superior township, Chippewa County	255	38	56	30	13	30	36	34	18
Superior township, Washtenaw County	2 113	44	122	155	74	109	122	288	1 199
Surrey township, Clare County	780	213	120	58	81	83	124	43	58
Suttons Bay village, Leelanau County	174	15	40	18	4	2	24	20	51
Suttons Bay township, Leelanau County	629	36	102	68	37	31	65	99	191
Swan Creek township, Saginaw County	694	30	100	94	33	62	144	117	114
Swartz Creek city, Genesee County	1 523	52	333	134	81	84	237	250	352
Sweetwater township, Lake County	54	20	9	3	2	5	6	4	5
Sylvan township, Osceola County	132	27	32	22	15	6	18	4	8
Sylvan township, Washtenaw County	1 579	22	78	81	171	59	139	192	837
Sylvan Lake city, Oakland County	681	-	36	40	33	38	48	86	400
Tallmadge township, Ottawa County	1 521	75	235	115	53	97	221	244	481
Tawas township, Iosco County	342	63	58	22	37	27	71	32	32
Tawas City city, Iosco County	513	54	148	44	44	63	86	52	22
Taylor city, Wayne County	16 205	395	2 337	1 832	1 100	1 051	2 997	2 765	3 728
Taymouth township, Saginaw County	1 038	46	193	85	69	52	192	184	217
Tecumseh city, Lenawee County	2 178	58	190	214	129	130	287	409	761
Tecumseh township, Lenawee County	530	19	64	26	20	22	42	75	262
Tekonsha village, Calhoun County	198	18	42	28	8	17	52	19	14
Tekonsha township, Calhoun County	349	33	55	42	18	27	73	63	38
Temperance CDP, Monroe County	2 314	50	317	206	94	119	346	255	927
Texas township, Kalamazoo County	2 749	49	145	148	156	90	246	330	1 585
Thetford township, Genesee County	1 800	123	283	153	86	121	307	330	397
Thomas township, Saginaw County	3 232	39	493	250	156	181	503	456	1 154
Thompson township, Schoolcraft County	123	28	22	20	9	-	12	19	13
Thompsonville village, Benzie County	95	14	32	4	13	17	7	-	8
Thornapple township, Barry County	1 441	11	102	109	100	34	242	268	575
Three Oaks village, Berrien County	443	13	80	39	30	47	98	67	69
Three Oaks township, Berrien County	702	38	134	63	59	76	116	77	139
Three Rivers city, St. Joseph County	1 682	152	289	149	126	242	371	264	89
Tilden township, Marquette County	217	53	38	6	32	30	30	14	14
Tittabawassee township, Saginaw County	1 632	53	229	146	72	100	226	210	596
Tobacco township, Gladwin County	595	42	101	67	35	47	90	92	121
Tompkins township, Jackson County	417	23	85	47	4	29	47	82	100
Torch Lake township, Antrim County	380	16	36	34	34	32	69	47	112
Torch Lake township, Houghton County	501	100	113	50	49	36	53	44	56
Traverse City city	3 489	159	600	340	171	224	591	462	942
Grand Traverse County (part)	3 482	152	600	340	171	224	591	462	942
Leelanau County (part)	7	7	-	-	-	-	-	-	-
Trenton city, Wayne County	5 905	90	480	896	556	346	593	717	2 227
Trout Lake township, Chippewa County	123	37	39	10	5	7	9	8	8
Trowbridge township, Allegan County	431	21	76	45	37	23	55	78	96
Trowbridge Park CDP, Marquette County	582	20	96	78	37	51	108	75	117
Troy township, Newaygo County	32	10	2	2	3	-	9	4	2
Troy city, Oakland County	22 111	79	534	1 503	1 642	968	1 602	1 745	14 038
Turin township, Marquette County	12	-	-	-	7	5	-	-	-
Turner village, Arenac County	25	5	6	-	8	-	2	4	-
Turner township, Arenac County	87	10	21	6	8	15	15	7	5
Tuscarora township, Cheboygan County	834	131	141	44	66	61	113	125	153
Tuscola township, Tuscola County	566	42	102	50	13	39	104	105	111
Tustin village, Osceola County	54	5	12	6	11	7	4	5	4

Table 28. **Selected Monthly Owner Costs: 2000**—Con.

[Data based on a sample (except Tables 65-68). For information on confidentiality protection, coverage, sampling error, and nonsampling error, see Appendix G. For location of definitions, see "How to Use This Census Report"]

State County Place and County Subdivision	Specified owner-occupied housing units	Selected monthly owner costs							
		Less than $200	$200 to $299	$300 to $399	$400 to $499	$500 to $599	$600 to $799	$800 to $999	$1,000 or more
PLACE AND COUNTY SUBDIVISION—Con.									
Twining village, Arenac County	49	6	9	9	7	8	6	1	3
Twin Lake CDP, Muskegon County	456	37	69	46	18	13	78	110	85
Tyrone township, Kent County	810	20	100	67	38	84	117	188	196
Tyrone township, Livingston County	2 223	33	111	143	100	52	205	251	1 328
Ubly village, Huron County	252	43	56	20	22	23	38	24	26
Unadilla township, Livingston County	616	43	66	36	22	7	74	122	246
Union township, Branch County	667	50	149	52	43	49	140	106	78
Union township, Grand Traverse County	60	4	11	4	2	2	10	5	22
Union charter township, Isabella County	1 110	60	146	67	70	58	196	189	324
Union City village	426	9	94	52	25	41	86	68	51
Branch County (part)	415	9	94	47	25	41	84	66	49
Calhoun County (part)	11	-	-	5	-	-	2	2	2
Unionville village, Tuscola County	163	17	38	23	13	11	37	17	7
Utica city, Macomb County	997	62	54	80	90	54	82	160	415
Valley township, Allegan County	368	22	55	31	12	10	49	55	134
Van Buren township, Wayne County	4 338	67	302	328	276	183	498	603	2 081
Vandalia village, Cass County	67	6	6	2	6	12	18	15	2
Vanderbilt village, Otsego County	140	24	17	6	12	28	27	20	6
Vandercook Lake CDP, Jackson County	1 420	242	215	133	67	124	278	126	235
Vassar city, Tuscola County	648	15	115	103	46	90	143	72	64
Vassar township, Tuscola County	642	29	108	47	28	45	139	163	83
Venice township, Shiawassee County	609	74	106	46	45	47	139	46	106
Vergennes township, Kent County	790	25	49	35	14	22	54	75	516
Vermontville village, Eaton County	177	13	24	17	16	28	39	30	10
Vermontville township, Eaton County	365	23	50	29	24	43	81	68	47
Vernon township, Isabella County	229	25	34	14	20	20	57	33	26
Vernon village, Shiawassee County	263	12	36	43	19	20	33	59	41
Vernon township, Shiawassee County	1 093	75	177	122	61	74	122	203	259
Verona township, Huron County	287	40	78	24	23	12	50	24	36
Vevay township, Ingham County	686	-	84	41	30	11	57	97	366
Vicksburg village, Kalamazoo County	561	14	83	39	40	38	108	100	139
Victor township, Clinton County	764	24	85	45	25	31	98	144	312
Victory township, Mason County	141	4	18	13	14	14	31	32	15
Vienna township, Genesee County	3 244	118	506	235	111	284	522	635	833
Vienna township, Montmorency County	66	15	6	7	8	4	7	7	12
Village of Clarkston city, Oakland County	258	6	10	17	25	13	10	25	152
Village of Lake Isabella village, Isabella County	348	19	47	28	15	22	67	57	93
Volinia township, Cass County	179	11	24	18	9	20	46	32	19
Wakefield city, Gogebic County	623	144	192	95	60	47	49	20	16
Wakefield township, Gogebic County	58	17	11	4	-	16	2	8	-
Wakeshma township, Kalamazoo County	234	12	19	23	16	14	56	48	46
Waldron village, Hillsdale County	142	13	45	14	10	13	23	5	19
Wales township, St. Clair County	530	25	48	40	17	5	62	132	201
Walker township, Cheboygan County	28	-	9	-	7	5	7	-	-
Walker city, Kent County	4 834	159	770	338	168	245	836	761	1 557
Walkerville village, Oceana County	59	5	11	6	5	13	19	-	-
Walled Lake city, Oakland County	1 647	16	47	216	44	85	164	371	704
Walton township, Eaton County	379	21	40	17	17	30	93	77	84
Warner township, Antrim County	54	-	6	4	7	3	26	6	2
Warren city, Macomb County	41 384	1 375	5 621	6 266	3 018	2 402	6 096	6 389	10 217
Warren township, Midland County	305	24	74	19	17	30	67	47	27
Washington township, Gratiot County	123	6	10	16	10	23	20	20	18
Washington township, Macomb County	4 929	40	214	352	291	117	489	524	2 902
Washington township, Sanilac County	288	29	61	26	28	28	61	36	19
Waterford CDP, Oakland County	20 914	355	2 118	1 325	774	717	2 184	3 133	10 308
Waterford township, Oakland County	20 914	355	2 118	1 325	774	717	2 184	3 133	10 308
Waterloo township, Jackson County	465	20	91	60	18	-	49	76	151
Watersmeet township, Gogebic County	286	69	56	37	23	25	41	9	26
Watertown township, Clinton County	1 094	18	80	64	54	25	104	181	568
Watertown township, Sanilac County	309	28	68	21	16	19	63	38	56
Watertown township, Tuscola County	395	42	76	28	20	27	67	70	65
Watervliet city, Berrien County	451	35	68	49	27	72	62	84	54
Watervliet township, Berrien County	630	52	121	48	49	53	104	71	132
Watson township, Allegan County	280	11	48	22	6	15	59	24	95
Waucedah township, Dickinson County	198	19	47	20	15	16	38	34	9
Waverly township, Cheboygan County	92	18	19	11	9	12	11	2	10
Waverly CDP, Eaton County	3 875	39	344	421	187	110	440	686	1 648
Waverly township, Van Buren County	368	20	50	30	17	28	50	99	74
Wawatam township, Emmet County	219	20	27	23	25	10	37	19	58
Wayland city, Allegan County	701	41	88	51	23	27	128	126	217
Wayland township, Allegan County	508	6	65	37	18	39	63	90	190
Wayne township, Cass County	527	56	131	24	43	50	115	71	37
Wayne city, Wayne County	4 543	153	541	428	282	236	786	963	1 154
Weare township, Oceana County	172	20	33	14	13	10	37	20	25
Webber township, Lake County	190	39	51	26	20	2	34	14	4
Webberville village, Ingham County	336	4	24	31	16	13	46	100	102
Webster township, Washtenaw County	1 410	17	54	67	84	43	102	102	941
Weesaw township, Berrien County	441	60	97	37	34	35	91	50	37
Weidman CDP, Isabella County	220	30	44	14	5	24	47	32	24
Weldon township, Benzie County	134	10	38	4	17	16	17	4	28
Wellington township, Alpena County	30	4	8	4	4	2	4	4	-
Wells township, Delta County	1 234	198	242	79	85	138	160	160	172
Wells township, Marquette County	23	7	8	-	-	-	8	-	-
Wells township, Tuscola County	216	13	23	19	16	20	53	46	26
West Bloomfield township, Oakland County	18 985	31	223	551	810	712	1 566	1 442	13 650
West Bloomfield Township CDP, Oakland County	18 985	31	223	551	810	712	1 566	1 442	13 650
West Branch township, Dickinson County	12	2	6	2	2	-	-	-	-
West Branch township, Marquette County	129	4	19	10	6	10	33	23	24
West Branch township, Missaukee County	54	8	11	2	8	8	10	5	2

Table 28. **Selected Monthly Owner Costs: 2000**—Con.

[Data based on a sample (except Tables 65-68). For information on confidentiality protection, coverage, sampling error, and nonsampling error, see Appendix G. For location of definitions, see "How to Use This Census Report"]

State County Place and County Subdivision	Specified owner-occupied housing units	Selected monthly owner costs							
		Less than $200	$200 to $299	$300 to $399	$400 to $499	$500 to $599	$600 to $799	$800 to $999	$1,000 or more
PLACE AND COUNTY SUBDIVISION—Con.									
West Branch city, Ogemaw County	395	57	78	46	20	55	79	24	36
West Branch township, Ogemaw County	541	61	65	49	58	52	88	56	112
West Ishpeming CDP, Marquette County	778	43	215	74	63	64	115	118	86
Westland city, Wayne County	20 675	345	2 265	2 101	1 186	981	2 684	3 619	7 494
West Monroe CDP, Monroe County	544	58	98	28	26	54	59	121	100
Westphalia village, Clinton County	267	9	65	51	7	10	31	27	67
Westphalia township, Clinton County	499	15	93	82	20	24	69	56	140
West Traverse township, Emmet County	433	6	36	41	34	41	46	33	196
Westwood CDP, Kalamazoo County	2 343	85	497	245	76	143	416	401	480
Wexford township, Wexford County	81	-	21	7	3	16	18	8	8
Wheatfield township, Ingham County	319	7	23	19	14	13	35	30	178
Wheatland township, Hillsdale County	147	14	24	9	12	14	31	21	22
Wheatland township, Mecosta County	202	39	38	14	22	25	44	11	9
Wheatland township, Sanilac County	57	8	19	2	4	2	10	10	2
Wheeler township, Gratiot County	623	70	100	48	56	73	136	82	58
White Cloud city, Newaygo County	228	28	51	17	14	22	51	33	12
Whitefish township, Chippewa County	212	59	65	13	11	15	29	16	4
Whiteford township, Monroe County	1 038	78	166	85	106	49	142	181	231
Whitehall city, Muskegon County	647	56	118	103	36	26	83	104	121
Whitehall township, Muskegon County	362	30	50	10	15	26	84	59	88
White Lake township, Oakland County	7 358	82	357	405	394	198	515	745	4 662
White Oak township, Ingham County	211	7	20	17	9	10	37	41	70
White Pigeon village, St. Joseph County	358	27	84	19	14	45	87	48	34
White Pigeon township, St. Joseph County	953	69	149	61	54	126	155	141	198
White River township, Muskegon County	382	26	59	42	18	26	71	54	86
Whitewater township, Grand Traverse County	593	16	42	36	34	34	79	136	216
Whitmore Lake CDP	1 425	17	113	60	65	66	75	169	860
Livingston County (part)	511	8	58	16	17	32	31	69	280
Washtenaw County (part)	914	9	55	44	48	34	44	100	580
Whitney township, Arenac County	284	39	63	29	26	24	32	40	31
Whittemore city, Iosco County	108	37	19	6	6	17	17	2	4
Wilber township, Iosco County	180	58	43	4	7	17	27	8	16
Wilcox township, Newaygo County	94	7	17	13	10	9	26	8	4
Williams township, Bay County	1 242	17	234	90	58	95	145	252	351
Williamston city, Ingham County	795	13	79	80	68	30	101	127	297
Williamstown township, Ingham County	1 268	23	64	66	74	7	122	159	753
Wilmot township, Cheboygan County	127	20	18	7	14	24	21	13	10
Wilson township, Alpena County	341	37	99	22	16	52	71	29	15
Wilson township, Charlevoix County	265	14	58	8	13	14	54	53	51
Windsor charter township, Eaton County	1 670	25	204	168	58	53	212	267	683
Winfield township, Montcalm County	365	31	49	25	10	23	63	93	71
Winsor township, Huron County	550	61	147	42	44	45	99	70	42
Winterfield township, Clare County	64	18	10	16	4	6	6	-	4
Wise township, Isabella County	165	17	37	6	16	25	30	26	8
Wisner township, Tuscola County	220	32	41	25	33	13	35	30	11
Wixom city, Oakland County	2 385	11	55	164	114	50	104	197	1 690
Wolf Lake CDP, Muskegon County	961	104	133	44	76	162	234	113	95
Wolverine village, Cheboygan County	81	13	18	11	7	13	14	5	-
Wolverine Lake village, Oakland County	1 414	8	56	93	56	47	139	250	765
Woodbridge township, Hillsdale County	133	18	18	5	8	22	23	29	10
Woodhaven city, Wayne County	3 171	8	75	243	210	146	356	401	1 732
Woodhull township, Shiawassee County	861	55	95	21	22	70	116	81	401
Woodland village, Barry County	132	3	15	16	10	13	16	40	19
Woodland township, Barry County	501	26	69	49	44	19	93	88	113
Woodland Beach CDP, Monroe County	681	18	64	60	25	10	167	171	166
Woodstock township, Lenawee County	803	90	96	74	62	40	92	96	253
Worth township, Sanilac County	1 133	232	192	57	103	83	189	108	169
Wright township, Hillsdale County	377	50	75	29	30	39	73	35	46
Wright township, Ottawa County	670	26	146	52	27	59	67	127	166
Wyandotte city, Wayne County	8 089	183	1 527	890	421	558	1 082	1 464	1 964
Wyoming city, Kent County	16 302	711	2 239	1 042	596	955	3 460	3 473	3 826
Yale city, St. Clair County	453	4	96	55	16	38	91	78	75
Yankee Springs township, Barry County	1 069	41	119	147	103	42	76	60	481
Yates township, Lake County	140	34	40	21	3	12	17	8	5
York charter township, Washtenaw County	1 463	12	105	146	60	39	47	155	899
Ypsilanti city, Washtenaw County	2 591	28	185	253	244	116	328	500	937
Ypsilanti township, Washtenaw County	10 043	221	905	671	549	497	1 340	1 713	4 147
Zeeland city, Ottawa County	1 390	43	169	206	61	43	192	300	376
Zeeland charter township, Ottawa County	1 358	26	152	180	61	57	81	263	538
Zilwaukee city, Saginaw County	592	21	118	91	41	61	136	61	63
Zilwaukee township, Saginaw County	16	-	4	-	3	-	-	5	4

Table 29. **Gross Rent: 2000**

[Data based on a sample (except Tables 65-68). For information on confidentiality protection, coverage, sampling error, and nonsampling error, see Appendix G.
For location of definitions, see "How to Use This Census Report"]

State County County Subdivision Place	Specified renter-occupied housing units paying cash rent	Gross rent							
		Less than $250	$250 to $499	$500 to $749	$750 to $999	$1,000 to $1,499	$1,500 to $1,999	$2,000 or more	Median (dollars)
The State	**933 547**	**78 000**	**303 706**	**373 820**	**122 289**	**42 865**	**8 574**	**4 293**	**546**
Alcona County	369	48	209	97	10	5	-	-	411
Alcona township	25	-	18	4	-	3	-	-	428
Hubbard Lake CDP (part)	2	-	-	2	-	-	-	-	625
Lost Lake Woods CDP	-	-	-	-	-	-	-	-	-
Caledonia township	25	5	11	6	3	-	-	-	435
Hubbard Lake CDP (part)	7	3	-	4	-	-	-	-	513
Curtis township	31	2	13	16	-	-	-	-	504
Greenbush township	46	-	30	14	-	2	-	-	450
Gustin township	62	11	31	20	-	-	-	-	400
Lincoln village (part)	33	9	15	9	-	-	-	-	331
Harrisville city	73	25	42	4	2	-	-	-	329
Harrisville township	37	-	21	14	2	-	-	-	446
Hawes township	21	-	14	7	-	-	-	-	465
Hubbard Lake CDP (part)	-	-	-	-	-	-	-	-	-
Lincoln village (part)	8	-	5	3	-	-	-	-	483
Haynes township	6	-	4	2	-	-	-	-	475
Mikado township	32	3	20	6	3	-	-	-	456
Millen township	7	-	5	2	-	-	-	-	413
Mitchell township	4	2	-	2	-	-	-	-	375
Alger County	510	121	280	103	6	-	-	-	376
Au Train township	44	-	33	11	-	-	-	-	415
Burt township	22	7	13	2	-	-	-	-	290
Grand Island township	-	-	-	-	-	-	-	-	-
Limestone township	-	-	-	-	-	-	-	-	-
Mathias township	10	2	8	-	-	-	-	-	375
Munising city	360	110	164	84	2	-	-	-	370
Munising township	33	-	27	4	2	-	-	-	396
Onota township	2	-	2	-	-	-	-	-	325
Rock River township	39	2	33	2	2	-	-	-	379
Chatham village	9	-	9	-	-	-	-	-	369
Allegan County	5 595	521	2 037	2 453	486	83	9	6	515
Allegan city	643	103	263	241	36	-	-	-	470
Allegan township	145	2	98	30	15	-	-	-	460
Casco township	105	-	43	62	-	-	-	-	532
Cheshire township	56	4	26	26	-	-	-	-	493
Clyde township	62	-	30	32	-	-	-	-	504
Dorr township	84	-	46	14	24	-	-	-	493
Fennville city	121	24	44	42	11	-	-	-	463
Fillmore township	111	-	47	38	5	21	-	-	585
Ganges township	62	5	27	22	5	3	-	-	495
Gunplain township	146	-	66	35	45	-	-	-	552
Heath township	102	-	36	55	5	6	-	-	538
Holland city (part)	719	92	178	346	95	-	8	-	547
Hopkins township	70	10	29	31	-	-	-	-	460
Hopkins village	37	7	16	14	-	-	-	-	408
Laketown township	246	-	48	174	15	9	-	-	580
Lee township	327	10	203	108	6	-	-	-	445
Leighton township	120	7	21	68	16	8	-	-	616
Manlius township	49	-	19	27	3	-	-	-	513
Martin township	109	16	38	34	7	14	-	-	501
Martin village	47	11	22	10	4	-	-	-	393
Monterey township	36	2	11	10	11	2	-	-	575
Otsego city	455	60	188	183	24	-	-	-	482
Otsego township	147	8	35	87	17	-	-	-	584
Overisel township	65	-	7	28	30	-	-	-	593
Plainwell city	388	51	140	156	41	-	-	-	502
Salem township	83	4	25	50	4	-	-	-	535
Saugatuck city	195	40	69	53	17	12	1	3	464
Saugatuck township	248	27	68	114	34	5	-	-	539
Douglas village	151	20	48	58	21	4	-	-	531
South Haven city (part)	-	-	-	-	-	-	-	-	-
Trowbridge township	98	-	24	74	-	-	-	-	548
Valley township	53	-	16	27	4	3	-	3	588
Watson township	37	5	20	8	4	-	-	-	459
Wayland city	428	51	123	254	-	-	-	-	530
Wayland township	85	-	49	24	12	-	-	-	487
Alpena County	2 372	581	1 260	507	24	-	-	-	370
Alpena city	1 526	412	764	331	19	-	-	-	353
Alpena township	562	137	305	115	5	-	-	-	378
Green township	21	-	13	8	-	-	-	-	469
Long Rapids township	23	2	18	3	-	-	-	-	404
Maple Ridge township	25	-	17	8	-	-	-	-	432
Ossineke township	51	6	35	10	-	-	-	-	415
Sanborn township	119	22	76	21	-	-	-	-	386
Ossineke CDP	76	7	53	16	-	-	-	-	414
Wellington township	1	-	1	-	-	-	-	-	425
Wilson township	44	2	31	11	-	-	-	-	450
Antrim County	1 118	65	606	340	80	24	-	3	460
Banks township	60	5	16	33	4	2	-	-	528
Ellsworth village	35	2	12	19	-	2	-	-	513
Central Lake township	121	5	79	33	-	4	-	-	436
Central Lake village	89	5	62	20	-	2	-	-	415
Chestonia township	18	-	11	-	7	-	-	-	475
Custer township	23	-	10	8	2	3	-	-	538
Echo township	25	-	11	14	-	-	-	-	519
Elk Rapids township	248	29	110	70	35	4	-	-	477
Elk Rapids village	199	29	94	52	20	4	-	-	455
Forest Home township	51	-	18	25	8	-	-	-	556
Bellaire village (part)	23	-	12	11	-	-	-	-	395
Helena township	32	-	26	3	1	2	-	-	379
Jordan township	24	-	4	12	8	-	-	-	600
Kearney township	140	15	95	25	5	-	-	-	410
Bellaire village (part)	112	13	73	22	4	-	-	-	391

Table 29. **Gross Rent: 2000**—Con.

[Data based on a sample (except Tables 65-68). For information on confidentiality protection, coverage, sampling error, and nonsampling error, see Appendix G. For location of definitions, see "How to Use This Census Report"]

State County County Subdivision Place	Specified renter-occupied housing units paying cash rent	Gross rent							
		Less than $250	$250 to $499	$500 to $749	$750 to $999	$1,000 to $1,499	$1,500 to $1,999	$2,000 or more	Median (dollars)
Antrim County—Con.									
Mancelona township	268	9	173	80	4	2	-	-	438
Mancelona village	138	3	92	39	4	-	-	-	423
Milton township	37	-	18	15	2	2	-	-	504
Star township	32	2	20	10	-	-	-	-	457
Torch Lake township	28	-	12	4	4	5	-	3	650
Warner township	11	-	3	8	-	-	-	-	606
Arenac County	847	119	539	164	23	2	-	-	399
Adams township	3	-	3	-	-	-	-	-	425
Arenac township	27	-	20	7	-	-	-	-	380
Au Gres city	147	31	96	15	5	-	-	-	330
Au Gres township	21	-	11	10	-	-	-	-	488
Clayton township	52	-	32	20	-	-	-	-	467
Deep River township	79	5	60	12	2	-	-	-	444
Sterling village	32	3	23	6	-	-	-	-	444
Lincoln township	40	-	25	8	5	2	-	-	464
Mason township	23	-	20	3	-	-	-	-	394
Twining village (part)	5	-	5	-	-	-	-	-	369
Moffatt township	32	5	25	2	-	-	-	-	385
Omer city	14	-	10	2	2	-	-	-	463
Sims township	27	-	14	13	-	-	-	-	497
Standish city	239	70	119	44	6	-	-	-	336
Standish township	78	3	59	13	3	-	-	-	448
Turner township	20	-	14	6	-	-	-	-	467
Turner village	6	-	4	2	-	-	-	-	475
Twining village (part)	4	-	2	2	-	-	-	-	500
Whitney township	45	5	31	9	-	-	-	-	380
Baraga County	626	177	361	68	16	4	-	-	339
Arvon township	8	2	4	2	-	-	-	-	325
Baraga township	282	109	147	24	2	-	-	-	292
Baraga village (part)	253	105	125	21	2	-	-	-	281
Covington township	5	-	3	2	-	-	-	-	392
L'Anse township	323	66	201	40	12	4	-	-	367
Baraga village (part)	-	-	-	-	-	-	-	-	-
L'Anse village	242	39	171	28	4	-	-	-	361
Spurr township	8	-	6	-	2	-	-	-	350
Barry County	2 493	262	1 042	846	285	56	2	-	493
Assyria township	27	-	17	7	3	-	-	-	442
Baltimore township	41	-	21	15	5	-	-	-	497
Barry township	116	13	44	45	14	-	-	-	504
Carlton township	62	-	8	46	8	-	-	-	654
Freeport village (part)	-	-	-	-	-	-	-	-	-
Castleton township	262	44	122	84	10	-	2	-	442
Nashville village (part)	199	35	103	52	7	-	2	-	411
Hastings city	854	121	454	179	58	42	-	-	458
Hastings charter township	55	23	20	12	-	-	-	-	411
Hope township	147	-	88	50	9	-	-	-	490
Irving township	45	-	17	24	4	-	-	-	539
Freeport village (part)	20	-	11	9	-	-	-	-	494
Johnstown township	90	-	11	42	37	-	-	-	625
Maple Grove township	16	-	6	8	2	-	-	-	533
Nashville village (part)	2	-	2	-	-	-	-	-	375
Orangeville township	135	7	51	69	8	-	-	-	518
Prairieville township	95	-	26	42	27	-	-	-	567
Rutland charter township	96	-	30	53	13	-	-	-	566
Thornapple township	256	27	85	101	29	14	-	-	538
Middleville village	201	27	68	80	22	4	-	-	528
Woodland township	82	27	29	22	4	-	-	-	329
Woodland village	42	20	14	8	-	-	-	-	313
Yankee Springs township	114	-	13	47	54	-	-	-	733
Bay County	8 477	1 277	4 198	2 554	408	36	4	-	440
Auburn city	263	27	123	74	34	5	-	-	472
Bangor township	1 142	82	575	440	30	15	-	-	476
Bay City city	4 421	842	2 386	973	201	15	4	-	395
Beaver township	45	4	11	26	4	-	-	-	547
Essexville city	120	-	40	69	11	-	-	-	545
Frankenlust township	116	-	55	49	12	-	-	-	509
Fraser township	82	5	46	31	-	-	-	-	458
Garfield township	25	5	6	10	4	-	-	-	515
Gibson township	12	3	2	5	2	-	-	-	510
Hampton township	1 453	206	566	611	70	-	-	-	486
Kawkawlin township	174	34	61	79	-	-	-	-	483
Merritt township	26	-	12	12	2	-	-	-	525
Midland city (part)	-	-	-	-	-	-	-	-	-
Monitor township	228	-	129	76	23	-	-	-	485
Mount Forest township	19	2	11	4	2	-	-	-	406
Pinconning city	170	57	74	38	-	1	-	-	371
Pinconning township	75	10	38	27	-	-	-	-	469
Portsmouth township	62	-	30	19	13	-	-	-	556
Williams township	44	-	33	11	-	-	-	-	445
Benzie County	738	66	328	265	63	7	-	9	486
Almira township	61	-	9	33	14	5	-	-	606
Lake Ann village	24	-	7	12	5	-	-	-	536
Benzonia township	176	20	89	45	13	2	-	7	464
Benzonia village	33	4	24	5	-	-	-	-	416
Beulah village	68	14	38	14	-	2	-	-	438
Blaine township	8	-	8	-	-	-	-	-	400
Colfax township	11	-	7	4	-	-	-	-	435
Thompsonville village (part)	3	-	3	-	-	-	-	-	425
Crystal Lake township	50	2	21	24	3	-	-	-	507
Frankfort city	182	26	87	59	10	-	-	-	432
Gilmore township	49	-	20	24	3	-	-	2	553
Elberta village	39	-	13	24	-	-	-	2	566
Homestead township	61	6	29	22	4	-	-	-	463

Table 29. **Gross Rent: 2000**—Con.

[Data based on a sample (except Tables 65-68). For information on confidentiality protection, coverage, sampling error, and nonsampling error, see Appendix G. For location of definitions, see "How to Use This Census Report"]

State County County Subdivision Place	Specified renter-occupied housing units paying cash rent	Gross rent							
		Less than $250	$250 to $499	$500 to $749	$750 to $999	$1,000 to $1,499	$1,500 to $1,999	$2,000 or more	Median (dollars)
Benzie County—Con.									
Homestead township—Con.									
Honor village	23	-	11	10	2	-	-	-	504
Inland township	64	4	30	28	2	-	-	-	492
Joyfield township	23	-	13	5	5	-	-	-	488
Lake township	18	-	4	7	7	-	-	-	575
Platte township	-	-	-	-	-	-	-	-	-
Weldon township	35	8	11	14	2	-	-	-	481
Thompsonville village (part)	28	8	7	11	2	-	-	-	475
Berrien County	16 475	1 685	7 691	5 679	1 174	207	19	20	476
Bainbridge township	116	11	60	39	4	2	-	-	468
Baroda township	145	-	49	89	7	-	-	-	560
Baroda village	69	-	24	38	7	-	-	-	563
Benton charter township	2 699	464	1 437	664	95	27	-	12	434
Benton Heights CDP	942	155	499	251	37	-	-	-	434
Fair Plain CDP (part)	817	15	453	268	48	21	-	12	475
Benton Harbor city	2 324	438	1 036	703	115	32	-	-	445
Berrien township	223	25	103	72	15	8	-	-	481
Berrien Springs village (part)	-	-	-	-	-	-	-	-	-
Eau Claire village (part)	37	-	6	25	2	4	-	-	638
Bertrand township	55	-	41	14	-	-	-	-	442
Bridgman city	358	31	204	104	15	4	-	-	470
Buchanan city	700	70	487	143	-	-	-	-	413
Buchanan township	41	-	29	7	5	-	-	-	431
Chikaming township	169	7	43	83	30	-	-	6	595
Shorewood-Tower Hills-Harbert CDP	105	-	28	47	30	-	-	-	627
Coloma city	156	4	87	53	12	-	-	-	478
Coloma charter township	325	-	121	165	18	21	-	-	562
Paw Paw Lake CDP (part)	247	-	96	121	18	12	-	-	564
Galien township	68	-	46	20	2	-	-	-	471
Galien village	46	-	34	12	-	-	-	-	463
Hagar township	412	10	160	204	35	3	-	-	531
Lake Michigan Beach CDP	161	6	79	76	-	-	-	-	494
Lake charter township	72	-	44	28	-	-	-	-	480
Lincoln charter township	1 019	52	196	597	169	5	-	-	599
Stevensville village	167	2	45	109	11	-	-	-	566
New Buffalo city	254	3	87	120	44	-	-	-	534
New Buffalo township	107	5	39	41	6	13	3	-	537
Grand Beach village	7	-	-	-	2	5	-	-	1 075
Michiana village	3	-	-	3	-	-	-	-	725
Niles city (part)	2 006	305	1 015	599	78	9	-	-	438
Niles township	735	16	372	297	46	4	-	-	492
Oronoko charter township	1 390	99	655	502	122	8	4	-	488
Berrien Springs village (part)	203	7	113	44	39	-	-	-	468
Pipestone township	88	2	35	45	6	-	-	-	525
Eau Claire village (part)	17	-	7	7	3	-	-	-	519
Royalton township	84	-	11	24	35	8	6	-	768
St. Joseph city	1 687	66	792	655	161	11	2	-	497
St. Joseph charter township	404	42	55	124	127	50	4	2	725
Fair Plain CDP (part)	133	-	27	77	29	-	-	-	585
Shoreham village	180	42	22	29	77	4	4	2	735
Sodus township	82	2	51	28	1	-	-	-	436
Three Oaks township	221	-	146	60	15	-	-	-	449
Three Oaks village	208	-	133	60	15	-	-	-	455
Watervliet city	214	33	103	70	6	2	-	-	455
Watervliet township	259	-	167	89	3	-	-	-	469
Paw Paw Lake CDP (part)	67	-	31	33	3	-	-	-	510
Weesaw township	62	-	20	40	2	-	-	-	534
Branch County	2 944	278	1 377	1 097	163	29	-	-	477
Algansee township	68	-	30	38	-	-	-	-	518
Batavia township	85	-	48	31	4	2	-	-	469
Bethel township	46	2	22	20	2	-	-	-	494
Bronson city	259	46	132	81	-	-	-	-	430
Bronson township	57	13	21	22	1	-	-	-	431
Butler township	20	-	10	6	4	-	-	-	525
California township	27	3	6	12	6	-	-	-	538
Coldwater city	1 266	134	569	481	71	11	-	-	482
Coldwater township	176	11	68	76	16	5	-	-	530
Gilead township	40	-	9	29	2	-	-	-	595
Girard township	63	4	23	27	7	2	-	-	517
Kinderhook township	57	2	27	22	6	-	-	-	494
Matteson township	36	3	18	10	2	3	-	-	450
Noble township	17	-	12	3	2	-	-	-	431
Ovid township	71	-	24	39	8	-	-	-	612
Quincy township	295	37	174	72	12	-	-	-	411
Quincy village	215	33	138	42	2	-	-	-	390
Sherwood township	143	-	63	65	13	2	-	-	515
Sherwood village	26	-	17	7	-	2	-	-	467
Union township	218	23	121	63	7	4	-	-	435
Union City village (part)	183	23	95	57	4	4	-	-	436
Calhoun County	13 601	1 194	6 151	5 305	693	185	56	17	484
Albion city	1 275	190	724	321	26	14	-	-	422
Albion township	57	-	41	13	3	-	-	-	452
Athens township	113	3	73	26	11	-	-	-	440
Athens village	68	3	35	19	11	-	-	-	488
Battle Creek city	6 969	776	2 904	2 775	354	99	56	5	488
Bedford township	291	-	110	141	36	4	-	-	529
Level Park-Oak Park CDP	59	-	22	31	6	-	-	-	527
Burlington township	73	7	50	16	-	-	-	-	439
Burlington village	17	2	13	2	-	-	-	-	459
Union City village (part)	-	-	-	-	-	-	-	-	-
Clarence township	92	3	49	32	8	-	-	-	477
Clarendon township	37	2	18	12	5	-	-	-	488
Convis township	31	-	10	15	6	-	-	-	569
Eckford township	28	-	10	18	-	-	-	-	522
Emmett township	1 199	40	394	729	14	22	-	-	538

Table 29. **Gross Rent: 2000**—Con.

[Data based on a sample (except Tables 65-68). For information on confidentiality protection, coverage, sampling error, and nonsampling error, see Appendix G. For location of definitions, see "How to Use This Census Report"]

State County County Subdivision Place	Specified renter-occupied housing units paying cash rent	Gross rent							
		Less than $250	$250 to $499	$500 to $749	$750 to $999	$1,000 to $1,499	$1,500 to $1,999	$2,000 or more	Median (dollars)
Calhoun County—Con.									
Emmett township—Con.									
Brownlee Park CDP (part)	184	18	110	56	-	-	-	-	400
Fredonia township	57	-	17	30	10	-	-	-	594
Homer township	240	69	122	45	4	-	-	-	383
Homer village	189	63	105	17	4	-	-	-	360
Lee township	52	2	21	28	1	-	-	-	511
Leroy township	79	15	36	28	-	-	-	-	445
Marengo township	58	15	27	7	9	-	-	-	356
Marshall city	983	55	368	466	69	13	-	12	533
Marshall township	61	-	36	16	9	-	-	-	461
Newton township	31	-	26	-	5	-	-	-	414
Pennfield charter township	695	-	283	319	60	33	-	-	529
Brownlee Park CDP (part)	-	-	-	-	-	-	-	-	-
Sheridan township	125	13	92	20	-	-	-	-	436
Springfield city	929	4	679	187	59	-	-	-	436
Tekonsha township	126	-	61	61	4	-	-	-	507
Tekonsha village	63	-	31	32	-	-	-	-	503
Cass County	2 964	355	1 318	1 092	166	10	14	9	471
Calvin township	110	6	52	44	2	-	6	-	440
Dowagiac city	896	182	536	143	35	-	-	-	404
Howard township	205	13	89	73	30	-	-	-	501
Jefferson township	86	-	31	51	4	-	-	-	530
La Grange township	338	77	130	120	9	2	-	-	441
Cassopolis village (part)	289	77	99	102	9	2	-	-	449
Marcellus township	151	22	75	51	-	3	-	-	439
Marcellus village	75	13	32	30	-	-	-	-	466
Mason township	161	7	43	103	8	-	-	-	552
Milton township	24	-	4	14	6	-	-	-	540
Newberg township	29	4	7	18	-	-	-	-	544
Niles city (part)	-	-	-	-	-	-	-	-	-
Ontwa township	296	25	113	132	21	5	-	-	514
Edwardsburg village	134	13	53	60	3	5	-	-	502
Penn township	111	4	33	60	12	-	2	-	555
Cassopolis village (part)	-	-	-	-	-	-	-	-	-
Vandalia village	36	-	16	20	-	-	-	-	510
Pokagon township	70	-	33	33	4	-	-	-	517
Porter township	160	5	60	89	-	-	6	-	527
Silver Creek township	205	8	37	116	35	-	-	9	619
Volinia township	37	2	24	11	-	-	-	-	473
Wayne township	85	-	51	34	-	-	-	-	467
Charlevoix County	1 642	262	690	525	156	9	-	-	470
Bay township	20	2	9	4	5	-	-	-	490
Boyne City city	308	58	90	118	39	3	-	-	513
Boyne Valley township	69	4	30	27	8	-	-	-	502
Boyne Falls village	36	-	15	15	6	-	-	-	519
Chandler township	2	-	2	-	-	-	-	-	425
Charlevoix city	480	100	214	124	42	-	-	-	442
Charlevoix township	73	2	37	24	7	3	-	-	489
East Jordan city	269	45	115	79	30	-	-	-	467
Evangeline township	23	-	6	17	-	-	-	-	525
Eveline township	43	-	15	22	6	-	-	-	541
Hayes township	27	-	11	15	-	1	-	-	514
Hudson township	4	-	4	-	-	-	-	-	425
Marion township	46	6	16	22	-	2	-	-	525
Melrose township	65	2	28	27	8	-	-	-	525
Norwood township	13	-	8	5	-	-	-	-	488
Peaine township	2	-	2	-	-	-	-	-	425
St. James township	13	-	3	7	3	-	-	-	575
South Arm township	48	6	26	12	4	-	-	-	450
Wilson township	137	37	74	22	4	-	-	-	365
Cheboygan County	1 557	250	722	461	91	29	-	4	440
Aloha township	34	-	18	14	2	-	-	-	475
Beaugrand township	43	-	22	21	-	-	-	-	488
Benton township	61	-	32	26	3	-	-	-	491
Burt township	6	-	2	4	-	-	-	-	525
Cheboygan city	758	185	325	166	54	24	-	4	417
Ellis township	7	-	4	-	3	-	-	-	388
Forest township	38	-	26	12	-	-	-	-	436
Grant township	46	5	25	11	5	-	-	-	438
Hebron township	9	-	4	5	-	-	-	-	563
Inverness township	84	-	45	30	9	-	-	-	450
Koehler township	44	-	27	17	-	-	-	-	481
Mackinaw township	56	3	35	18	-	-	-	-	393
Mackinaw City village (part)	42	3	27	12	-	-	-	-	370
Mentor township	18	2	7	9	-	-	-	-	475
Mullett township	48	-	31	16	1	-	-	-	450
Munro township	7	-	-	4	3	-	-	-	638
Nunda township	36	4	15	17	-	-	-	-	488
Wolverine village (part)	20	4	7	9	-	-	-	-	390
Tuscarora township	212	49	76	75	7	5	-	-	384
Indian River CDP	160	44	60	44	7	5	-	-	350
Walker township	11	-	11	-	-	-	-	-	444
Waverly township	6	-	-	2	4	-	-	-	825
Wilmot township	33	2	17	14	-	-	-	-	447
Wolverine village (part)	6	-	2	4	-	-	-	-	575
Chippewa County	3 085	488	1 596	866	101	34	-	-	426
Bay Mills township	70	6	58	6	-	-	-	-	325
Bruce township	41	-	13	28	-	-	-	-	542
Chippewa township	12	2	10	-	-	-	-	-	433
Dafter township	33	-	23	10	-	-	-	-	442
Detour township	34	2	23	9	-	-	-	-	382
De Tour Village village	31	2	23	6	-	-	-	-	375
Drummond township	38	11	19	8	-	-	-	-	420
Hulbert township	7	-	5	-	-	2	-	-	413

Table 29. **Gross Rent: 2000**—Con.

[Data based on a sample (except Tables 65-68). For information on confidentiality protection, coverage, sampling error, and nonsampling error, see Appendix G. For location of definitions, see "How to Use This Census Report"]

State County County Subdivision Place	Specified renter-occupied housing units paying cash rent	Gross rent							
		Less than $250	$250 to $499	$500 to $749	$750 to $999	$1,000 to $1,499	$1,500 to $1,999	$2,000 or more	Median (dollars)
Chippewa County—Con.									
Kinross charter township	509	38	210	238	19	4	-	-	503
Pickford township	37	2	19	13	3	-	-	-	479
Raber township	9	-	7	2	-	-	-	-	342
Rudyard township	38	-	27	11	-	-	-	-	469
Sault Ste. Marie city	2 023	419	1 063	448	70	23	-	-	398
Soo township	156	7	66	76	7	-	-	-	518
Sugar Island township	3	-	2	1	-	-	-	-	488
Superior township	44	-	27	12	2	3	-	-	479
Trout Lake township	11	-	9	-	-	2	-	-	381
Whitefish township	20	1	15	4	-	-	-	-	450
Clare County	1 891	411	1 026	387	60	7	-	-	397
Arthur township	15	-	9	6	-	-	-	-	475
Clare city (part)	637	217	295	98	23	4	-	-	331
Franklin township	22	2	11	9	-	-	-	-	467
Freeman township	34	3	12	17	2	-	-	-	517
Frost township	46	4	39	3	-	-	-	-	417
Garfield township	72	5	44	19	4	-	-	-	427
Grant township	101	4	61	31	5	-	-	-	444
Greenwood township	28	-	26	2	-	-	-	-	436
Hamilton township	43	6	23	12	2	-	-	-	463
Harrison city	283	100	135	36	9	3	-	-	351
Hatton township	24	2	14	8	-	-	-	-	467
Hayes township	220	13	173	34	-	-	-	-	387
Lincoln township	43	2	20	17	4	-	-	-	497
Redding township	17	-	10	7	-	-	-	-	444
Sheridan township	52	4	31	16	1	-	-	-	436
Summerfield township	15	3	10	2	-	-	-	-	454
Surrey township	230	46	108	68	8	-	-	-	429
Farwell village	121	46	49	26	-	-	-	-	343
Winterfield township	9	-	5	2	2	-	-	-	395
Clinton County	3 115	182	1 287	1 228	361	40	17	-	511
Bath township	280	-	128	129	23	-	-	-	526
Bengal township	19	-	7	4	8	-	-	-	713
Bingham township	63	4	27	23	-	9	-	-	504
Dallas township	82	3	58	21	-	-	-	-	450
Fowler village	65	3	54	8	-	-	-	-	428
De Witt city	341	21	126	92	84	10	8	-	563
De Witt township	735	44	236	319	128	8	-	-	541
Duplain township	132	12	66	49	5	-	-	-	468
Elsie village	89	10	41	33	5	-	-	-	470
Eagle township	49	7	39	3	-	-	-	-	396
Eagle village	2	-	2	-	-	-	-	-	475
East Lansing city (part)	-	-	-	-	-	-	-	-	-
Essex township	57	9	19	26	-	3	-	-	505
Maple Rapids village	37	9	13	12	-	3	-	-	413
Grand Ledge city (part)	-	-	-	-	-	-	-	-	-
Greenbush township	34	1	18	11	2	2	-	-	450
Lebanon township	12	-	9	3	-	-	-	-	463
Hubbardston village (part)	-	-	-	-	-	-	-	-	-
Olive township	33	-	6	27	-	-	-	-	663
Ovid township	162	18	61	69	14	-	-	-	508
Ovid village (part)	135	9	52	63	11	-	-	-	533
Riley township	19	-	8	11	-	-	-	-	565
St. Johns city	934	63	383	394	77	8	9	-	506
Victor township	32	-	13	14	5	-	-	-	521
Watertown township	60	-	25	20	15	-	-	-	569
Westphalia township	71	-	58	13	-	-	-	-	443
Westphalia village	54	-	47	7	-	-	-	-	438
Crawford County	865	150	372	296	35	12	-	-	453
Beaver Creek township	40	-	23	15	-	2	-	-	479
Frederic township	65	2	32	27	4	-	-	-	488
Grayling city	362	118	157	79	8	-	-	-	371
Grayling township	349	22	132	162	23	10	-	-	526
Lovells township	8	2	2	4	-	-	-	-	575
Maple Forest township	6	-	4	2	-	-	-	-	425
South Branch township	35	6	22	7	-	-	-	-	391
Delta County	2 896	586	1 711	522	53	24	-	-	383
Baldwin township	6	-	4	2	-	-	-	-	425
Bark River township	64	2	47	15	-	-	-	-	408
Bay de Noc township	-	-	-	-	-	-	-	-	-
Brampton township	19	-	17	2	-	-	-	-	347
Cornell township	-	-	-	-	-	-	-	-	-
Ensign township	8	-	8	-	-	-	-	-	413
Escanaba city	1 998	433	1 211	288	47	19	-	-	373
Escanaba township	56	-	34	22	-	-	-	-	483
Fairbanks township	6	-	6	-	-	-	-	-	450
Ford River township	83	16	29	33	-	5	-	-	484
Garden township	14	-	14	-	-	-	-	-	356
Garden village	12	-	12	-	-	-	-	-	363
Gladstone city	402	109	196	91	6	-	-	-	382
Maple Ridge township	18	4	14	-	-	-	-	-	338
Masonville township	83	22	39	22	-	-	-	-	353
Nahma township	11	-	11	-	-	-	-	-	404
Wells township	128	-	81	47	-	-	-	-	466
Dickinson County	2 069	328	1 161	465	36	59	20	-	417
Breen township	15	11	4	-	-	-	-	-	175
Breitung township	73	-	50	23	-	-	-	-	469
Quinnesec CDP	-	-	-	-	-	-	-	-	-
Felch township	19	4	15	-	-	-	-	-	289
Iron Mountain city	922	126	607	189	-	-	-	-	404
Kingsford city	652	122	285	144	31	54	16	-	453
Norway city	291	58	139	83	5	2	4	-	436
Norway township	60	-	43	14	-	3	-	-	400

Table 29. **Gross Rent: 2000**—Con.

[Data based on a sample (except Tables 65-68). For information on confidentiality protection, coverage, sampling error, and nonsampling error, see Appendix G. For location of definitions, see "How to Use This Census Report"]

State County County Subdivision Place	Specified renter-occupied housing units paying cash rent	Gross rent							
		Less than $250	$250 to $499	$500 to $749	$750 to $999	$1,000 to $1,499	$1,500 to $1,999	$2,000 or more	Median (dollars)
Dickinson County—Con.									
Sagola township	20	4	10	6	-	-	-	-	375
Waucedah township	15	3	6	6	-	-	-	-	413
West Branch township	2	-	2	-	-	-	-	-	425
Eaton County	9 853	606	2 955	4 751	1 211	189	124	17	569
Bellevue township	133	8	75	49	1	-	-	-	468
Bellevue village	117	8	66	42	1	-	-	-	466
Benton township	37	9	14	10	4	-	-	-	463
Brookfield township	29	3	9	11	6	-	-	-	531
Carmel township	63	3	8	44	5	3	-	-	588
Charlotte city	1 022	152	512	299	43	16	-	-	448
Chester township	42	11	15	5	8	3	-	-	345
Delta charter township	4 418	153	614	2 736	708	126	81	-	621
Waverly CDP	2 636	145	539	1 596	250	25	81	-	572
Eaton township	63	-	23	17	23	-	-	-	608
Eaton Rapids city	636	52	295	211	66	12	-	-	471
Eaton Rapids township	63	-	25	23	15	-	-	-	546
Grand Ledge city (part)	1 096	82	348	518	140	8	-	-	549
Hamlin township	75	-	-	53	15	7	-	-	634
Kalamo township	32	-	7	23	-	2	-	-	564
Lansing city (part)	1 189	82	548	454	105	-	-	-	486
Olivet city	259	16	182	50	11	-	-	-	424
Oneida charter township	101	-	-	24	8	9	43	17	1 648
Potterville city	199	19	128	39	10	3	-	-	441
Roxand township	51	-	19	31	1	-	-	-	527
Mulliken village	13	-	8	5	-	-	-	-	481
Sunfield township	92	4	39	40	9	-	-	-	558
Sunfield village	45	4	13	26	2	-	-	-	579
Vermontville township	68	9	29	28	2	-	-	-	482
Vermontville village	44	9	20	13	2	-	-	-	393
Walton township	40	-	6	29	5	-	-	-	594
Windsor charter township	145	3	59	57	26	-	-	-	525
Dimondale village	60	3	19	26	12	-	-	-	544
Emmet County	2 843	321	1 006	1 078	307	89	39	3	513
Bear Creek township	396	-	38	193	69	57	39	-	684
Bliss township	12	-	8	4	-	-	-	-	400
Carp Lake township	36	-	20	14	-	2	-	-	486
Center township	11	-	11	-	-	-	-	-	396
Cross Village township	4	2	2	-	-	-	-	-	300
Friendship township	27	-	5	22	-	-	-	-	569
Harbor Springs city	202	42	58	59	33	10	-	-	503
Littlefield township	203	13	81	93	13	3	-	-	509
Alanson village	86	7	27	46	3	3	-	-	524
Little Traverse township	185	-	84	90	11	-	-	-	508
McKinley township	77	-	47	30	-	-	-	-	478
Pellston village (part)	40	-	23	17	-	-	-	-	475
Maple River township	47	1	19	25	2	-	-	-	525
Pellston village (part)	10	-	-	10	-	-	-	-	578
Petoskey city	1 323	236	523	436	115	13	-	-	458
Pleasantview township	35	-	17	13	5	-	-	-	503
Readmond township	14	-	6	8	-	-	-	-	517
Resort township	82	-	25	30	23	4	-	-	662
Springvale township	82	8	12	38	24	-	-	-	633
Wawatam township	65	15	43	7	-	-	-	-	391
Mackinaw City village (part)	56	15	36	5	-	-	-	-	383
West Traverse township	42	4	7	16	12	-	-	3	663
Genesee County	43 303	3 061	17 758	18 345	3 148	732	203	56	507
Argentine township	179	-	21	106	37	15	-	-	629
Argentine CDP	125	-	9	87	22	7	-	-	618
Atlas township	113	7	70	34	-	2	-	-	467
Goodrich village	71	7	36	26	-	2	-	-	441
Burton city	2 129	210	971	810	103	10	-	25	476
Clayton township	212	16	54	79	63	-	-	-	647
Lennon village (part)	-	-	-	-	-	-	-	-	-
Clio city	461	5	320	127	9	-	-	-	449
Davison city	1 104	133	495	421	47	8	-	-	477
Davison township	2 437	37	1 274	932	175	19	-	-	490
Fenton city	1 431	104	268	639	378	42	-	-	644
Fenton township	252	-	33	121	48	28	22	-	659
Lake Fenton CDP	135	-	17	69	19	8	22	-	701
Flint city	19 229	1 837	8 883	7 181	1 000	290	33	5	476
Flint township	4 265	352	1 443	2 021	249	86	102	12	522
Flushing city	701	50	320	257	33	34	7	-	490
Flushing township	129	-	56	41	32	-	-	-	654
Forest township	117	-	70	43	4	-	-	-	484
Otisville village	60	-	36	20	4	-	-	-	477
Otter Lake village (part)	-	-	-	-	-	-	-	-	-
Gaines township	97	-	36	48	3	10	-	-	638
Gaines village	24	-	12	12	-	-	-	-	475
Genesee township	1 028	20	557	396	50	5	-	-	484
Beecher CDP (part)	357	6	196	128	22	5	-	-	488
Grand Blanc city	1 393	23	526	674	132	30	8	-	533
Grand Blanc township	3 036	7	536	1 922	438	102	31	-	595
Linden city	197	5	62	109	16	5	-	-	565
Montrose city	179	12	120	45	2	-	-	-	390
Montrose township	138	-	28	105	5	-	-	-	548
Mount Morris city	491	9	235	213	34	-	-	-	501
Mount Morris township	1 796	99	595	934	153	15	-	-	529
Beecher CDP (part)	1 189	76	424	609	80	-	-	-	520
Mundy township	540	28	101	333	60	18	-	-	571
Richfield township	103	-	36	48	13	6	-	-	546
Swartz Creek city	554	91	178	238	33	-	-	14	507
Thetford township	271	6	186	72	7	-	-	-	397
Vienna township	721	10	284	396	24	7	-	-	521

Table 29. **Gross Rent: 2000**—Con.

[Data based on a sample (except Tables 65-68). For information on confidentiality protection, coverage, sampling error, and nonsampling error, see Appendix G. For location of definitions, see "How to Use This Census Report"]

State County County Subdivision Place	Specified renter-occupied housing units paying cash rent	Gross rent							
		Less than $250	$250 to $499	$500 to $749	$750 to $999	$1,000 to $1,499	$1,500 to $1,999	$2,000 or more	Median (dollars)
Gladwin County	1 205	248	682	254	19	2	-	-	395
Beaverton city	201	61	119	19	2	-	-	-	340
Beaverton township	52	7	26	17	2	-	-	-	450
Bentley township	12	2	7	3	-	-	-	-	363
Billings township	106	14	66	26	-	-	-	-	413
Bourret township	6	-	6	-	-	-	-	-	425
Buckeye township	51	4	35	12	-	-	-	-	409
Butman township	14	-	11	3	-	-	-	-	400
Clement township	19	-	17	2	-	-	-	-	458
Gladwin city	438	129	199	105	5	-	-	-	384
Gladwin township	17	-	11	2	4	-	-	-	438
Grim township	3	-	3	-	-	-	-	-	475
Grout township	57	6	36	15	-	-	-	-	423
Hay township	35	-	31	4	-	-	-	-	434
Sage township	59	4	34	17	4	-	-	-	440
Secord township	24	-	17	5	2	-	-	-	375
Sherman township	31	-	21	8	-	2	-	-	406
Tobacco township	80	21	43	16	-	-	-	-	386
Gogebic County	1 402	381	833	167	18	3	-	-	340
Bessemer city	241	91	125	22	-	3	-	-	296
Bessemer township	30	2	24	4	-	-	-	-	381
Erwin township	-	-	-	-	-	-	-	-	-
Ironwood city	735	153	457	111	14	-	-	-	358
Ironwood township	149	65	74	10	-	-	-	-	284
Marenisco township	21	2	12	5	2	-	-	-	431
Wakefield city	144	57	82	5	-	-	-	-	281
Wakefield township	7	-	7	-	-	-	-	-	338
Watersmeet township	75	11	52	10	2	-	-	-	421
Grand Traverse County	6 376	439	1 348	3 130	1 229	189	32	9	614
Acme township	274	-	25	125	51	55	9	9	732
Blair township	340	5	98	199	38	-	-	-	558
East Bay township	569	8	144	245	134	33	5	-	640
Fife Lake township	65	2	40	20	3	-	-	-	453
Fife Lake village	38	-	24	11	3	-	-	-	469
Garfield township	1 516	178	222	759	337	16	4	-	619
Grant township	20	-	8	8	2	2	-	-	575
Green Lake township	227	-	80	120	18	9	-	-	585
Long Lake township	417	-	30	280	95	12	-	-	656
Mayfield township	53	-	16	18	11	8	-	-	613
Paradise township	155	5	68	54	25	3	-	-	532
Kingsley village	94	5	54	29	3	3	-	-	454
Peninsula township	174	33	26	50	41	10	14	-	589
Traverse City city (part)	2 508	208	569	1 222	468	41	-	-	605
Union township	6	-	5	1	-	-	-	-	467
Whitewater township	52	-	17	29	6	-	-	-	575
Gratiot County	2 789	378	1 534	759	81	19	-	18	424
Alma city	1 156	201	594	303	35	15	-	8	408
Arcada township	46	-	30	6	6	-	-	4	473
Bethany township	39	3	18	18	-	-	-	-	448
Elba township	47	-	35	12	-	-	-	-	438
Ashley village	23	-	18	5	-	-	-	-	405
Emerson township	41	2	21	16	2	-	-	-	484
Fulton township	116	14	53	42	3	4	-	-	485
Perrinton village	42	10	13	16	3	-	-	-	486
Hamilton township	16	-	7	9	-	-	-	-	507
Ithaca city	319	19	218	82	-	-	-	-	435
Lafayette township	23	5	13	5	-	-	-	-	459
Newark township	60	-	44	16	-	-	-	-	400
New Haven township	18	-	8	9	1	-	-	-	525
North Shade township	15	-	3	10	2	-	-	-	528
North Star township	35	-	20	13	2	-	-	-	446
Pine River township	76	5	47	24	-	-	-	-	438
St. Louis city	402	82	208	86	20	-	-	6	347
Seville township	92	5	44	40	3	-	-	-	491
Sumner township	97	8	63	24	2	-	-	-	440
Washington township	23	-	15	5	3	-	-	-	438
Wheeler township	168	34	93	39	2	-	-	-	423
Breckenridge village	139	34	83	20	2	-	-	-	410
Hillsdale County	2 880	522	1 420	813	99	26	-	-	434
Adams township	121	10	61	41	7	2	-	-	471
North Adams village	48	2	26	18	2	-	-	-	430
Allen township	62	-	42	18	2	-	-	-	471
Allen village	10	-	5	5	-	-	-	-	475
Amboy township	26	-	15	11	-	-	-	-	425
Cambria township	128	5	68	45	10	-	-	-	479
Camden township	102	12	46	38	6	-	-	-	465
Camden village	54	10	19	21	4	-	-	-	475
Montgomery village	30	-	16	12	2	-	-	-	492
Fayette township	234	52	121	54	3	4	-	-	348
Jonesville village	214	52	111	44	3	4	-	-	346
Hillsdale city	1 263	352	584	278	35	14	-	-	389
Hillsdale township	53	-	24	19	10	-	-	-	510
Jefferson township	149	-	99	44	-	6	-	-	446
Litchfield city	190	58	91	38	3	-	-	-	416
Litchfield township	15	-	6	9	-	-	-	-	515
Moscow township	39	-	19	18	2	-	-	-	505
Pittsford township	24	-	13	8	3	-	-	-	438
Ransom township	22	-	6	13	3	-	-	-	600
Reading city	93	14	48	31	-	-	-	-	446
Reading township	53	6	23	20	4	-	-	-	484
Scipio township	88	2	43	43	-	-	-	-	497
Somerset township	68	-	31	31	6	-	-	-	512
Wheatland township	33	-	20	11	2	-	-	-	471

Table 29. **Gross Rent: 2000**—Con.

[Data based on a sample (except Tables 65-68). For information on confidentiality protection, coverage, sampling error, and nonsampling error, see Appendix G. For location of definitions, see "How to Use This Census Report"]

State County County Subdivision Place	Specified renter-occupied housing units paying cash rent	Gross rent							
		Less than $250	$250 to $499	$500 to $749	$750 to $999	$1,000 to $1,499	$1,500 to $1,999	$2,000 or more	Median (dollars)
Hillsdale County—Con.									
Woodbridge township	41	-	12	28	1	-	-	-	558
Wright township	76	11	48	15	2	-	-	-	417
Waldron village	52	11	37	2	2	-	-	-	346
Houghton County	3 611	657	2 238	550	83	66	8	9	368
Adams township	144	25	92	27	-	-	-	-	356
South Range village	90	25	60	5	-	-	-	-	313
Calumet township	595	140	356	91	3	5	-	-	342
Calumet village	256	98	149	9	-	-	-	-	293
Copper City village	13	-	4	9	-	-	-	-	542
Laurium village	193	42	123	28	-	-	-	-	361
Chassell township	78	16	45	15	-	2	-	-	359
Duncan township	9	5	4	-	-	-	-	-	245
Elm River township	4	-	4	-	-	-	-	-	400
Franklin township	57	8	37	10	2	-	-	-	375
Hancock city	726	101	496	109	10	-	8	2	389
Hancock township	10	3	4	-	-	3	-	-	350
Houghton city	1 296	240	752	186	63	48	-	7	362
Laird township	8	4	4	-	-	-	-	-	250
Osceola township	116	11	89	16	-	-	-	-	388
Hubbell CDP (part)	15	-	13	2	-	-	-	-	397
Portage township	257	15	177	52	5	8	-	-	426
Quincy township	28	4	24	-	-	-	-	-	283
Schoolcraft township	158	66	71	21	-	-	-	-	307
Lake Linden village (part)	144	66	63	15	-	-	-	-	283
Stanton township	49	7	30	12	-	-	-	-	403
Torch Lake township	76	12	53	11	-	-	-	-	392
Hubbell CDP (part)	34	-	25	9	-	-	-	-	425
Lake Linden village (part)	-	-	-	-	-	-	-	-	-
Huron County	1 949	316	1 177	384	37	31	4	-	383
Bad Axe city	443	85	278	63	11	6	-	-	333
Bingham township	74	8	56	8	2	-	-	-	370
Ubly village	61	8	45	6	2	-	-	-	363
Bloomfield township	5	-	2	3	-	-	-	-	508
Brookfield township	44	5	33	6	-	-	-	-	431
Owendale village	15	-	15	-	-	-	-	-	421
Caseville township	152	29	93	21	7	-	2	-	379
Caseville village	100	25	61	7	7	-	-	-	365
Chandler township	10	-	3	7	-	-	-	-	575
Colfax township	73	5	40	28	-	-	-	-	382
Dwight township	38	2	30	6	-	-	-	-	383
Kinde village (part)	24	2	20	2	-	-	-	-	363
Fairhaven township	60	2	45	13	-	-	-	-	404
Gore township	-	-	-	-	-	-	-	-	-
Grant township	17	-	5	12	-	-	-	-	529
Harbor Beach city	169	35	99	32	3	-	-	-	399
Hume township	26	4	15	7	-	-	-	-	400
Huron township	6	-	6	-	-	-	-	-	463
Lake township	19	2	5	10	2	-	-	-	553
Lincoln township	16	4	4	8	-	-	-	-	500
Kinde village (part)	6	-	-	6	-	-	-	-	563
McKinley township	17	1	11	5	-	-	-	-	375
Meade township	26	3	13	10	-	-	-	-	450
Kinde village (part)	-	-	-	-	-	-	-	-	-
Oliver township	107	25	57	20	5	-	-	-	375
Elkton village	89	25	46	16	2	-	-	-	371
Paris township	15	-	12	-	3	-	-	-	394
Pointe Aux Barques township	-	-	-	-	-	-	-	-	-
Port Austin township	92	16	53	18	3	-	2	-	389
Port Austin village	74	16	44	12	2	-	-	-	363
Rubicon township	22	2	12	8	-	-	-	-	470
Port Hope village	13	2	5	6	-	-	-	-	488
Sand Beach township	79	38	32	9	-	-	-	-	254
Sebewaing township	228	34	133	38	-	23	-	-	407
Sebewaing village	197	34	117	23	-	23	-	-	396
Sheridan township	12	-	10	2	-	-	-	-	450
Sherman township	25	4	16	4	1	-	-	-	408
Sigel township	12	-	12	-	-	-	-	-	400
Verona township	36	6	26	4	-	-	-	-	350
Winsor township	126	6	76	42	-	2	-	-	429
Pigeon village	110	4	67	37	-	2	-	-	436
Ingham County	41 497	2 695	14 380	16 574	5 457	1 698	411	282	542
Alaiedon township	94	5	30	16	15	17	-	11	710
Aurelius township	42	4	11	23	4	-	-	-	538
Bunker Hill township	49	5	21	17	6	-	-	-	489
Delhi charter township	1 836	68	471	848	279	165	5	-	557
Holt CDP	1 451	61	402	716	238	34	-	-	544
East Lansing city (part)	9 709	349	3 161	3 185	1 530	892	331	261	578
Ingham township	32	-	15	15	2	-	-	-	506
Dansville village	16	-	7	9	-	-	-	-	510
Lansing city (part)	19 340	1 636	8 087	7 550	1 773	241	43	10	499
Lansing charter township	1 861	31	794	834	186	16	-	-	519
Edgemont Park CDP	279	7	155	91	26	-	-	-	482
Leroy township	142	2	68	58	12	-	2	-	504
Webberville village	108	2	36	56	12	-	2	-	588
Leslie city	163	5	109	49	-	-	-	-	432
Leslie township	77	-	21	41	15	-	-	-	644
Locke township	36	-	7	20	7	2	-	-	638
Mason city	1 015	56	288	487	170	14	-	-	573
Meridian charter township	6 127	467	940	3 046	1 337	311	26	-	641
Haslett CDP	2 012	219	401	1 191	173	28	-	-	586
Okemos CDP	3 192	158	501	1 412	954	145	22	-	674
Onondaga township	83	-	28	45	10	-	-	-	628
Stockbridge township	189	38	50	69	26	6	-	-	510
Stockbridge village	150	38	48	52	6	6	-	-	442
Vevay township	64	8	6	28	17	5	-	-	600

Table 29. **Gross Rent: 2000**—Con.

[Data based on a sample (except Tables 65-68). For information on confidentiality protection, coverage, sampling error, and nonsampling error, see Appendix G. For location of definitions, see "How to Use This Census Report"]

State County County Subdivision Place	Specified renter-occupied housing units paying cash rent	Gross rent							
		Less than $250	$250 to $499	$500 to $749	$750 to $999	$1,000 to $1,499	$1,500 to $1,999	$2,000 or more	Median (dollars)
Ingham County—Con.									
Wheatfield township	27	2	2	12	5	6	-	-	708
White Oak township	30	-	12	10	4	-	4	-	575
Williamston city	505	19	222	199	42	23	-	-	510
Williamstown township	76	-	37	22	17	-	-	-	525
Ionia County	3 636	561	1 527	1 345	177	26	-	-	468
Belding city	707	143	330	219	15	-	-	-	420
Berlin township	40	-	10	19	7	4	-	-	577
Boston township	342	106	117	119	-	-	-	-	409
Saranac village	207	91	78	38	-	-	-	-	327
Campbell township	64	18	14	28	4	-	-	-	500
Clarksville village	39	18	14	5	2	-	-	-	259
Danby township	48	4	24	15	5	-	-	-	438
Easton township	130	2	57	71	-	-	-	-	513
Ionia city	940	174	415	273	78	-	-	-	447
Ionia township	84	7	21	54	2	-	-	-	535
Lyons village (part)	-	-	-	-	-	-	-	-	-
Keene township	28	3	14	9	2	-	-	-	440
Lyons township	177	32	83	51	9	2	-	-	429
Lyons village (part)	47	-	27	14	4	2	-	-	481
Muir village	67	20	26	21	-	-	-	-	432
Pewamo village	28	8	14	6	-	-	-	-	350
North Plains township	46	-	24	22	-	-	-	-	475
Hubbardston village (part)	20	-	13	7	-	-	-	-	438
Odessa township	297	35	160	83	4	15	-	-	457
Lake Odessa village	252	26	145	62	4	15	-	-	439
Orange township	36	-	17	13	3	3	-	-	508
Orleans township	146	14	46	86	-	-	-	-	522
Otisco township	34	-	10	24	-	-	-	-	608
Portland city	368	21	139	170	38	-	-	-	522
Portland township	68	-	15	49	4	-	-	-	555
Ronald township	52	-	22	25	3	2	-	-	529
Sebewa township	29	2	9	15	3	-	-	-	544
Iosco County	1 825	264	992	452	61	44	12	-	416
Alabaster township	16	-	4	7	5	-	-	-	540
Au Sable township	141	8	105	21	7	-	-	-	384
Au Sable CDP	76	-	53	16	7	-	-	-	413
Oscoda CDP (part)	10	-	10	-	-	-	-	-	325
Baldwin township	81	4	59	14	4	-	-	-	393
Burleigh township	18	2	13	3	-	-	-	-	379
East Tawas city	411	93	169	107	6	24	12	-	418
Grant township	37	2	32	-	3	-	-	-	415
Oscoda township	678	100	327	207	34	10	-	-	430
Oscoda CDP (part)	150	23	73	40	14	-	-	-	419
Plainfield township	168	32	114	22	-	-	-	-	373
Reno township	16	2	12	2	-	-	-	-	430
Sherman township	10	-	6	4	-	-	-	-	475
Tawas township	29	3	7	17	-	2	-	-	528
Tawas City city	155	9	109	32	-	5	-	-	431
Whittemore city	51	8	30	11	2	-	-	-	395
Wilber township	14	1	5	5	-	3	-	-	575
Iron County	809	209	510	78	10	2	-	-	346
Bates township	18	2	8	5	3	-	-	-	375
Caspian city	96	33	41	19	3	-	-	-	297
Crystal Falls city	161	56	95	6	4	-	-	-	341
Crystal Falls township	35	6	29	-	-	-	-	-	353
Gaastra city	19	-	19	-	-	-	-	-	403
Hematite township	20	10	8	2	-	-	-	-	250
Iron River city	222	23	180	19	-	-	-	-	345
Iron River township	46	17	24	3	-	2	-	-	313
Mineral Hills village	22	7	15	-	-	-	-	-	290
Mansfield township	2	-	2	-	-	-	-	-	425
Mastodon township	8	2	4	2	-	-	-	-	425
Alpha village	8	2	4	2	-	-	-	-	425
Stambaugh city	167	58	90	19	-	-	-	-	348
Stambaugh township	15	2	10	3	-	-	-	-	413
Isabella County	7 775	604	3 845	2 415	621	212	47	31	462
Broomfield township	73	14	32	23	2	2	-	-	434
Village of Lake Isabella village (part)	4	-	1	3	-	-	-	-	575
Chippewa township	377	13	227	124	13	-	-	-	455
Clare city (part)	-	-	-	-	-	-	-	-	-
Coe township	194	22	112	56	4	-	-	-	424
Shepherd village	165	22	93	46	4	-	-	-	422
Coldwater township	15	-	9	6	-	-	-	-	463
Deerfield township	62	2	29	22	6	3	-	-	500
Denver township	26	-	6	18	2	-	-	-	525
Fremont township	30	2	20	8	-	-	-	-	450
Gilmore township	21	-	14	7	-	-	-	-	431
Isabella township	78	12	32	30	4	-	-	-	438
Rosebush village	44	10	19	13	2	-	-	-	325
Lincoln township	86	4	56	19	7	-	-	-	466
Mount Pleasant city	5 451	478	2 850	1 502	367	176	47	31	446
Nottawa township	69	-	41	26	2	-	-	-	478
Beal City CDP	12	-	9	3	-	-	-	-	440
Weidman CDP (part)	9	-	3	4	2	-	-	-	669
Rolland township	39	-	30	9	-	-	-	-	435
Sherman township	64	2	43	19	-	-	-	-	442
Village of Lake Isabella village (part)	21	2	11	8	-	-	-	-	475
Weidman CDP (part)	28	-	24	4	-	-	-	-	421
Union charter township	1 120	53	304	521	211	31	-	-	641
Vernon township	31	2	19	10	-	-	-	-	404
Wise township	39	-	21	15	3	-	-	-	463

Table 29. **Gross Rent: 2000**—Con.

[Data based on a sample (except Tables 65-68). For information on confidentiality protection, coverage, sampling error, and nonsampling error, see Appendix G. For location of definitions, see "How to Use This Census Report"]

State County County Subdivision Place	Specified renter-occupied housing units paying cash rent	Gross rent							
		Less than $250	$250 to $499	$500 to $749	$750 to $999	$1,000 to $1,499	$1,500 to $1,999	$2,000 or more	Median (dollars)
Jackson County	12 694	1 524	4 679	4 838	1 370	216	26	41	505
Blackman township	2 074	267	649	845	258	55	-	-	525
Columbia township	376	42	116	164	54	-	-	-	538
Brooklyn village	208	33	94	72	9	-	-	-	449
Cement City village (part)	-	-	-	-	-	-	-	-	-
Concord township	177	11	80	74	12	-	-	-	497
Concord village	102	11	48	40	3	-	-	-	478
Grass Lake charter township	207	-	71	109	24	3	-	-	545
Grass Lake village	102	-	23	67	10	2	-	-	576
Hanover township	103	2	64	33	-	4	-	-	477
Hanover village	39	2	29	8	-	-	-	-	347
Henrietta township	126	-	9	88	29	-	-	-	658
Jackson city	5 754	952	2 385	1 946	421	50	-	-	462
Leoni township	659	72	316	229	33	9	-	-	464
Michigan Center CDP	212	-	112	92	8	-	-	-	490
Liberty township	61	-	15	37	9	-	-	-	631
Napoleon township	362	9	72	232	41	8	-	-	579
Napoleon CDP	74	-	28	46	-	-	-	-	525
Norvell township	64	-	11	27	26	-	-	-	681
Parma township	93	-	51	35	7	-	-	-	480
Parma village (part)	12	-	7	5	-	-	-	-	483
Pulaski township	65	2	26	32	5	-	-	-	513
Rives township	89	-	28	61	-	-	-	-	571
Sandstone township	136	2	58	56	20	-	-	-	513
Parma village (part)	55	2	20	30	3	-	-	-	515
Spring Arbor township	455	38	199	146	54	18	-	-	492
Spring Arbor CDP	278	29	108	69	54	18	-	-	503
Springport township	130	23	57	41	-	6	-	3	456
Springport village	74	18	30	23	-	-	-	3	450
Summit township	1 633	98	435	638	344	54	26	38	586
Vandercook Lake CDP	184	19	98	49	18	-	-	-	473
Tompkins township	73	6	37	26	4	-	-	-	480
Waterloo township	57	-	-	19	29	9	-	-	833
Kalamazoo County	30 810	2 615	10 750	12 800	3 151	1 008	349	137	529
Alamo township	63	-	25	24	7	7	-	-	522
Brady township	97	14	43	37	3	-	-	-	484
Vicksburg village (part)	36	-	20	13	3	-	-	-	491
Charleston township	33	-	9	18	6	-	-	-	638
Augusta village (part)	-	-	-	-	-	-	-	-	-
Greater Galesburg CDP (part)	20	-	4	12	4	-	-	-	713
Climax township	79	-	40	28	11	-	-	-	499
Climax village	57	-	29	28	-	-	-	-	499
Comstock township	1 327	111	308	813	95	-	-	-	555
Comstock Northwest CDP (part)	856	79	149	593	35	-	-	-	571
Greater Galesburg CDP (part)	47	24	8	15	-	-	-	-	198
Cooper township	247	9	56	130	44	8	-	-	611
Galesburg city	242	27	163	43	9	-	-	-	400
Kalamazoo city	15 000	1 678	5 211	5 667	1 582	597	212	53	520
Kalamazoo township	2 859	182	786	1 355	408	100	28	-	560
Comstock Northwest CDP (part)	23	-	-	-	23	-	-	-	798
Eastwood CDP	848	39	378	355	68	8	-	-	502
Westwood CDP	1 719	112	340	878	289	80	20	-	584
Oshtemo township	3 373	314	1 440	1 189	221	55	93	61	493
Parchment city	277	-	114	136	27	-	-	-	533
Pavilion township	129	-	68	55	6	-	-	-	496
Portage city	5 432	215	1 927	2 514	588	173	-	15	541
Prairie Ronde township	18	-	4	14	-	-	-	-	575
Richland township	419	13	131	247	21	7	-	-	564
Richland village	50	-	8	35	-	7	-	-	650
Ross township	252	20	97	93	17	25	-	-	516
Augusta village (part)	83	8	32	38	5	-	-	-	506
South Gull Lake CDP	73	6	22	20	6	19	-	-	583
Schoolcraft township	607	29	300	218	48	12	-	-	486
Schoolcraft village	167	22	74	64	7	-	-	-	479
Vicksburg village (part)	261	3	131	85	30	12	-	-	491
Texas township	335	-	22	209	56	24	16	8	682
Wakeshma township	21	3	6	10	2	-	-	-	538
Kalkaska County	795	104	402	268	17	4	-	-	468
Bear Lake township	23	2	5	14	2	-	-	-	538
Blue Lake township	2	-	-	2	-	-	-	-	725
Boardman township	51	-	27	24	-	-	-	-	463
Clearwater township	114	-	70	37	7	-	-	-	480
Coldsprings township	28	2	18	6	2	-	-	-	425
Excelsior township	25	2	8	12	3	-	-	-	553
Garfield township	6	-	6	-	-	-	-	-	325
Kalkaska township	450	93	213	140	-	4	-	-	465
Kalkaska village	374	87	195	88	-	4	-	-	455
Oliver township	3	-	-	-	3	-	-	-	775
Orange township	48	5	25	18	-	-	-	-	429
Rapid River township	30	-	23	7	-	-	-	-	435
Springfield township	15	-	7	8	-	-	-	-	505
Kent County	61 001	3 450	18 416	29 905	6 677	2 004	256	293	554
Ada township	130	11	5	22	26	66	-	-	1 004
Forest Hills CDP (part)	130	11	5	22	26	66	-	-	1 004
Algoma township	70	-	26	44	-	-	-	-	520
Alpine township	2 401	20	103	1 910	313	55	-	-	618
Comstock Park CDP (part)	2 330	20	81	1 883	299	47	-	-	617
Bowne township	44	5	16	23	-	-	-	-	506
Byron township	1 053	7	101	783	149	13	-	-	607
Byron Center CDP	103	-	29	15	46	13	-	-	773
Cutlerville CDP (part)	839	-	49	740	50	-	-	-	596
Caledonia township	269	17	107	109	23	6	7	-	512
Caledonia village	155	17	60	68	4	6	-	-	501
Cannon township	232	-	10	114	68	40	-	-	739
Cascade township	358	30	18	90	45	40	84	51	964
Forest Hills CDP (part)	165	24	-	71	29	29	12	-	723

Table 29. **Gross Rent: 2000**—Con.

[Data based on a sample (except Tables 65-68). For information on confidentiality protection, coverage, sampling error, and nonsampling error, see Appendix G. For location of definitions, see "How to Use This Census Report"]

State County County Subdivision Place	Specified renter-occupied housing units paying cash rent	Gross rent							
		Less than $250	$250 to $499	$500 to $749	$750 to $999	$1,000 to $1,499	$1,500 to $1,999	$2,000 or more	Median (dollars)
Kent County—Con.									
Cedar Springs city	379	34	160	161	24	-	-	-	494
Courtland township	56	6	5	7	28	10	-	-	792
East Grand Rapids city	221	-	-	74	72	75	-	-	809
Gaines township	2 086	-	179	1 690	182	35	-	-	597
Cutlerville CDP (part)	854	-	96	621	121	16	-	-	602
Grand Rapids city	28 701	2 081	10 173	12 480	2 783	992	64	128	531
Grand Rapids charter township	462	18	78	48	46	128	30	114	1 113
Northview CDP (part)	-	-	-	-	-	-	-	-	-
Grandville city	1 582	17	422	1 024	96	16	7	-	546
Grattan township	66	-	-	44	13	9	-	-	713
Kentwood city	7 114	319	1 931	3 417	1 240	189	18	-	586
Lowell city	433	39	174	189	31	-	-	-	502
Lowell township	67	-	12	33	22	-	-	-	664
Nelson township	154	39	59	56	-	-	-	-	428
Sand Lake village	65	28	20	17	-	-	-	-	282
Oakfield township	110	-	55	42	13	-	-	-	500
Plainfield township	1 899	85	431	909	371	103	-	-	607
Comstock Park CDP (part)	208	8	17	141	33	9	-	-	569
Northview CDP (part)	1 521	68	366	751	276	60	-	-	610
Rockford city	575	136	166	174	77	22	-	-	479
Solon township	75	6	8	49	12	-	-	-	571
Sparta township	627	74	296	193	39	-	25	-	474
Sparta village	552	49	268	171	39	-	25	-	481
Spencer township	59	-	35	24	-	-	-	-	479
Tyrone township	125	25	58	27	4	11	-	-	431
Casnovia village (part)	5	-	3	2	-	-	-	-	492
Kent City village	91	25	39	18	4	5	-	-	411
Vergennes township	52	16	18	18	-	-	-	-	460
Walker city	3 222	130	1 074	1 698	230	79	11	-	529
Wyoming city	8 379	335	2 696	4 453	770	115	10	-	555
Keweenaw County	83	38	34	7	4	-	-	-	263
Allouez township	70	33	26	7	4	-	-	-	259
Ahmeek village	11	2	7	2	-	-	-	-	338
Eagle Harbor township	-	-	-	-	-	-	-	-	-
Grant township	9	5	4	-	-	-	-	-	188
Houghton township	4	-	4	-	-	-	-	-	375
Sherman township	-	-	-	-	-	-	-	-	-
Lake County	658	205	298	140	9	6	-	-	387
Chase township	29	5	15	9	-	-	-	-	466
Cherry Valley township	24	6	14	4	-	-	-	-	456
Dover township	12	2	8	2	-	-	-	-	450
Eden township	35	4	25	6	-	-	-	-	411
Elk township	28	-	14	12	2	-	-	-	500
Ellsworth township	29	11	16	-	2	-	-	-	363
Luther village (part)	7	5	-	-	2	-	-	-	225
Lake township	10	-	10	-	-	-	-	-	438
Newkirk township	24	-	10	14	-	-	-	-	509
Luther village (part)	17	-	8	9	-	-	-	-	503
Peacock township	9	-	9	-	-	-	-	-	425
Pinora township	12	2	10	-	-	-	-	-	379
Pleasant Plains township	162	40	60	57	3	2	-	-	453
Baldwin village (part)	94	36	35	20	3	-	-	-	380
Sauble township	16	-	7	9	-	-	-	-	575
Sweetwater township	2	-	2	-	-	-	-	-	475
Webber township	207	118	70	19	-	-	-	-	229
Baldwin village (part)	151	111	33	7	-	-	-	-	193
Yates township	59	17	28	8	2	4	-	-	375
Lapeer County	3 936	288	1 327	1 743	457	117	4	-	541
Almont township	118	2	48	61	7	-	-	-	523
Almont village	111	2	48	54	7	-	-	-	514
Arcadia township	51	-	11	24	12	4	-	-	583
Attica township	107	-	20	73	14	-	-	-	594
Brown City city (part)	2	-	-	-	2	-	-	-	850
Burlington township	47	2	10	25	7	3	-	-	618
Clifford village	19	2	2	9	3	3	-	-	665
Burnside township	62	-	31	26	5	-	-	-	500
Deerfield township	114	-	26	78	10	-	-	-	563
Barnes Lake-Millers Lake CDP	67	-	18	39	10	-	-	-	634
Dryden township	74	2	17	37	6	12	-	-	705
Dryden village	39	2	9	19	6	3	-	-	619
Elba township	165	-	45	76	36	8	-	-	634
Goodland township	44	-	21	9	14	-	-	-	525
Hadley township	27	-	21	6	-	-	-	-	466
Imlay township	43	-	21	17	5	-	-	-	552
Imlay City city	626	39	221	305	50	11	-	-	531
Lapeer city	1 595	159	505	713	173	45	-	-	537
Lapeer township	133	-	60	46	27	-	-	-	560
Marathon township	143	9	64	58	10	2	-	-	494
Columbiaville village (part)	91	7	40	32	10	2	-	-	481
Otter Lake village (part)	40	-	22	18	-	-	-	-	486
Mayfield township	230	43	77	79	15	16	-	-	492
Metamora township	79	-	17	42	4	12	4	-	608
Metamora village	29	-	8	5	4	12	-	-	769
North Branch township	177	24	89	46	18	-	-	-	426
North Branch village	168	24	83	43	18	-	-	-	425
Oregon township	71	8	12	5	42	4	-	-	785
Columbiaville village (part)	-	-	-	-	-	-	-	-	-
Rich township	28	-	11	17	-	-	-	-	588
Leelanau County	970	24	315	437	147	43	-	4	565
Bingham township	79	-	-	48	27	4	-	-	703
Centerville township	37	-	8	27	-	2	-	-	595
Cleveland township	24	-	12	10	2	-	-	-	500
Elmwood charter township	183	2	53	78	34	16	-	-	609
Greilickville CDP	81	-	8	46	11	16	-	-	669

Table 29. **Gross Rent: 2000**—Con.

[Data based on a sample (except Tables 65-68). For information on confidentiality protection, coverage, sampling error, and nonsampling error, see Appendix G. For location of definitions, see "How to Use This Census Report"]

State County County Subdivision Place	Specified renter-occupied housing units paying cash rent	Gross rent							
		Less than $250	$250 to $499	$500 to $749	$750 to $999	$1,000 to $1,499	$1,500 to $1,999	$2,000 or more	Median (dollars)
Leelanau County—Con.									
Empire township	65	4	19	35	5	-	-	2	534
Empire village	42	4	11	25	2	-	-	-	527
Glen Arbor township	24	-	8	6	-	8	-	2	625
Kasson township	73	-	33	33	7	-	-	-	544
Leelanau township	109	2	36	45	24	2	-	-	549
Northport village	47	-	11	27	7	2	-	-	594
Leland township	98	-	42	36	18	2	-	-	535
Solon township	56	2	15	31	8	-	-	-	575
Suttons Bay township	206	14	89	72	22	9	-	-	500
Suttons Bay village	55	-	10	31	12	2	-	-	646
Traverse City city (part)	16	-	-	16	-	-	-	-	600
Lenawee County	7 038	488	2 753	3 080	516	160	35	6	517
Adrian city	3 350	315	1 328	1 432	209	66	-	-	504
Adrian township	232	-	99	46	11	41	35	-	632
Blissfield township	276	14	112	127	23	-	-	-	522
Blissfield village (part)	239	14	98	109	18	-	-	-	516
Cambridge township	164	20	67	40	28	9	-	-	486
Onsted village	119	20	67	24	8	-	-	-	399
Clinton township	231	5	91	109	13	13	-	-	527
Clinton village	161	-	54	85	9	13	-	-	556
Deerfield township	89	4	41	26	18	-	-	-	497
Deerfield village	63	4	35	18	6	-	-	-	453
Dover township	72	-	32	38	2	-	-	-	512
Clayton village (part)	5	-	3	2	-	-	-	-	488
Fairfield township	57	-	26	13	15	3	-	-	581
Franklin township	74	9	22	40	3	-	-	-	575
Hudson city	239	19	109	101	5	5	-	-	479
Hudson township	46	5	24	15	2	-	-	-	450
Clayton village (part)	8	-	3	5	-	-	-	-	575
Macon township	23	-	2	12	-	9	-	-	719
Madison charter township	157	-	20	116	21	-	-	-	631
Medina township	44	-	20	22	2	-	-	-	550
Morenci city	241	21	130	69	15	-	-	6	443
Ogden township	33	-	10	16	7	-	-	-	575
Palmyra township	97	-	45	47	5	-	-	-	513
Blissfield village (part)	-	-	-	-	-	-	-	-	-
Raisin township	99	-	35	46	18	-	-	-	669
Ridgeway township	92	6	32	36	15	3	-	-	540
Britton village	53	2	26	19	6	-	-	-	493
Riga township	20	-	7	13	-	-	-	-	530
Blissfield village (part)	-	-	-	-	-	-	-	-	-
Rollin township	183	11	103	52	15	2	-	-	448
Addison village (part)	74	11	42	19	-	2	-	-	413
Manitou Beach-Devils Lake CDP (part)	81	-	58	16	7	-	-	-	437
Rome township	27	-	5	20	2	-	-	-	588
Seneca township	51	-	32	16	3	-	-	-	475
Tecumseh city	955	44	293	540	69	9	-	-	557
Tecumseh township	31	-	6	14	11	-	-	-	638
Woodstock township	155	15	62	74	4	-	-	-	501
Addison village (part)	17	-	8	9	-	-	-	-	506
Cement City village (part)	12	-	4	6	2	-	-	-	525
Manitou Beach-Devils Lake CDP (part)	14	-	6	8	-	-	-	-	656
Livingston County	5 955	231	782	2 756	1 246	719	155	66	681
Brighton city	1 118	65	129	640	81	86	57	60	669
Brighton township	291	-	69	102	81	26	13	-	719
Cohoctah township	22	-	-	8	14	-	-	-	843
Conway township	8	-	-	4	4	-	-	-	725
Deerfield township	37	-	-	37	-	-	-	-	663
Genoa township	607	-	32	266	214	73	22	-	754
Green Oak township	414	-	63	236	61	46	8	-	632
Whitmore Lake CDP (part)	134	-	16	71	32	15	-	-	663
Hamburg township	426	-	60	110	118	124	14	-	788
Handy township	510	46	150	238	61	15	-	-	579
Fowlerville village	370	46	87	170	58	9	-	-	605
Hartland township	140	19	-	60	44	17	-	-	705
Howell city	1 622	88	182	746	372	202	32	-	673
Howell township	85	-	24	-	44	17	-	-	895
Iosco township	14	-	-	-	5	9	-	-	1 056
Marion township	51	-	-	17	12	16	-	6	942
Oceola township	129	-	12	56	31	30	-	-	689
Putnam township	281	13	46	128	83	11	-	-	648
Pinckney village	120	4	14	55	43	4	-	-	675
Tyrone township	115	-	-	68	9	29	9	-	638
Unadilla township	85	-	15	40	12	18	-	-	715
Luce County	398	56	217	114	7	4	-	-	430
Columbus township	7	-	7	-	-	-	-	-	325
Lakefield township	23	-	11	12	-	-	-	-	503
McMillan township	278	46	145	76	7	4	-	-	408
Newberry village	202	24	126	41	7	4	-	-	406
Pentland township	90	10	54	26	-	-	-	-	457
Mackinac County	860	120	467	240	26	3	4	-	429
Bois Blanc township	-	-	-	-	-	-	-	-	-
Brevort township	10	-	2	6	2	-	-	-	563
Clark township	134	21	76	31	4	2	-	-	426
Garfield township	63	16	38	9	-	-	-	-	324
Hendricks township	4	-	2	-	2	-	-	-	600
Hudson township	10	2	8	-	-	-	-	-	413
Mackinac Island city	74	4	39	28	3	-	-	-	482
Marquette township	6	-	4	2	-	-	-	-	425
Moran township	51	6	24	18	2	1	-	-	468
Newton township	6	-	6	-	-	-	-	-	363
Portage township	44	15	18	11	-	-	-	-	342
St. Ignace city	363	40	195	111	13	-	4	-	433
St. Ignace township	95	16	55	24	-	-	-	-	428

Table 29. **Gross Rent: 2000**—Con.

[Data based on a sample (except Tables 65-68). For information on confidentiality protection, coverage, sampling error, and nonsampling error, see Appendix G. For location of definitions, see "How to Use This Census Report"]

State County County Subdivision Place	Specified renter-occupied housing units paying cash rent	Gross rent							
		Less than $250	$250 to $499	$500 to $749	$750 to $999	$1,000 to $1,499	$1,500 to $1,999	$2,000 or more	Median (dollars)
Macomb County	62 500	4 229	12 357	31 509	10 828	2 775	616	186	603
Armada township	129	-	35	71	20	3	-	-	559
Armada village	94	-	31	52	8	3	-	-	564
Bruce township	138	-	71	59	8	-	-	-	489
Romeo village (part)	81	-	39	34	8	-	-	-	505
Center Line city	1 536	688	523	262	39	15	9	-	272
Chesterfield township	2 112	48	241	1 183	491	127	7	15	643
Clinton township	12 013	779	2 428	6 394	1 597	586	207	22	599
Clinton CDP	12 013	779	2 428	6 394	1 597	586	207	22	599
Eastpointe city	1 583	181	402	663	278	51	8	-	537
Fraser city	1 549	257	348	788	133	23	-	-	530
Harrison township	3 002	132	328	1 751	558	215	10	8	630
Harrison CDP	3 002	132	328	1 751	558	215	10	8	630
Lake township	2	-	-	-	-	2	-	-	1 125
Grosse Pointe Shores village (part)	2	-	-	-	-	2	-	-	1 125
Lenox township	271	65	59	95	35	17	-	-	516
New Haven village	195	65	50	41	35	4	-	-	422
Macomb township	470	-	74	300	52	44	-	-	653
Memphis city (part)	112	7	72	29	4	-	-	-	403
Mount Clemens city	2 723	500	1 102	860	203	51	7	-	473
New Baltimore city	810	82	200	424	59	45	-	-	544
Ray township	72	-	4	22	19	27	-	-	840
Richmond city (part)	542	17	235	254	20	16	-	-	510
Richmond township	23	-	-	23	-	-	-	-	706
Roseville city	4 753	314	1 314	2 333	688	84	20	-	569
St. Clair Shores city	3 651	167	701	1 478	904	342	13	46	621
Shelby charter township	5 185	8	482	2 489	1 891	277	9	29	719
Shelby CDP	5 185	8	482	2 489	1 891	277	9	29	719
Sterling Heights city	9 472	638	1 044	4 990	1 966	459	309	66	644
Utica city	859	16	394	406	43	-	-	-	507
Warren city	10 529	302	2 035	6 146	1 706	323	17	-	598
Washington township	964	28	265	489	114	68	-	-	580
Romeo village (part)	371	14	192	141	24	-	-	-	481
Manistee County	1 602	289	784	489	38	2	-	-	424
Arcadia township	25	-	15	10	-	-	-	-	439
Bear Lake township	49	2	26	21	-	-	-	-	471
Bear Lake village	20	2	8	10	-	-	-	-	475
Brown township	9	-	2	7	-	-	-	-	613
Cleon township	36	4	15	10	5	2	-	-	494
Copemish village	12	2	5	-	5	-	-	-	490
Dickson township	39	-	21	18	-	-	-	-	485
Filer charter township	78	-	44	34	-	-	-	-	477
Manistee city	976	261	445	248	22	-	-	-	388
Manistee township	81	2	41	38	-	-	-	-	488
Eastlake village	16	2	9	5	-	-	-	-	433
Maple Grove township	63	-	48	13	2	-	-	-	457
Kaleva village	46	-	39	5	2	-	-	-	421
Marilla township	3	-	3	-	-	-	-	-	475
Norman township	80	3	38	35	4	-	-	-	493
Onekama township	76	10	30	34	2	-	-	-	467
Onekama village	56	10	25	21	-	-	-	-	425
Pleasanton township	16	2	11	2	1	-	-	-	375
Springdale township	45	2	24	19	-	-	-	-	471
Stronach township	26	3	21	-	2	-	-	-	363
Marquette County	7 284	1 000	4 437	1 626	161	47	13	-	398
Champion township	2	-	2	-	-	-	-	-	275
Chocolay township	332	70	166	86	10	-	-	-	411
Harvey CDP	167	51	91	25	-	-	-	-	299
Ely township	41	2	28	11	-	-	-	-	406
Ewing township	-	-	-	-	-	-	-	-	-
Forsyth township	507	35	378	86	8	-	-	-	409
Gwinn CDP	152	27	125	-	-	-	-	-	360
K. I. Sawyer AFB CDP (part)	229	-	156	73	-	-	-	-	465
Humboldt township	15	2	5	8	-	-	-	-	556
Republic CDP (part)	-	-	-	-	-	-	-	-	-
Ishpeming city	930	195	676	53	6	-	-	-	338
Ishpeming township	79	-	70	9	-	-	-	-	410
West Ishpeming CDP (part)	70	-	65	5	-	-	-	-	404
Marquette city	3 928	544	2 179	1 059	95	38	13	-	405
Marquette township	313	35	120	144	14	-	-	-	501
Trowbridge Park CDP	137	35	29	63	10	-	-	-	507
Michigamme township	7	2	2	3	-	-	-	-	438
Michigamme CDP	7	2	2	3	-	-	-	-	438
Negaunee city	567	67	427	68	-	5	-	-	380
Negaunee township	73	-	50	23	-	-	-	-	474
Powell township	24	-	22	2	-	-	-	-	367
Big Bay CDP	8	-	8	-	-	-	-	-	283
Republic township	35	18	15	2	-	-	-	-	247
Republic CDP (part)	31	18	13	-	-	-	-	-	236
Richmond township	41	2	31	8	-	-	-	-	364
Palmer CDP	22	2	20	-	-	-	-	-	333
Sands township	43	17	26	-	-	-	-	-	369
K. I. Sawyer AFB CDP (part)	-	-	-	-	-	-	-	-	-
Skandia township	27	6	18	3	-	-	-	-	396
Tilden township	24	-	20	4	-	-	-	-	375
West Ishpeming CDP (part)	2	-	2	-	-	-	-	-	375
Turin township	2	-	2	-	-	-	-	-	375
Wells township	9	-	9	-	-	-	-	-	275
West Branch township	285	5	191	57	28	4	-	-	434
K. I. Sawyer AFB CDP (part)	270	-	187	51	28	4	-	-	435
Mason County	2 168	333	1 079	585	121	44	6	-	425
Amber township	59	4	29	24	-	2	-	-	471
Branch township	42	2	25	13	2	-	-	-	450
Custer township	51	-	28	13	10	-	-	-	479
Custer village	27	-	19	2	6	-	-	-	415
Eden township	11	4	5	2	-	-	-	-	325

Table 29. **Gross Rent: 2000**—Con.

[Data based on a sample (except Tables 65-68). For information on confidentiality protection, coverage, sampling error, and nonsampling error, see Appendix G. For location of definitions, see "How to Use This Census Report"]

State County County Subdivision Place	Specified renter-occupied housing units paying cash rent	Gross rent							
		Less than $250	$250 to $499	$500 to $749	$750 to $999	$1,000 to $1,499	$1,500 to $1,999	$2,000 or more	Median (dollars)
Mason County—Con.									
Free Soil township	19	-	12	7	-	-	-	-	438
Free Soil village	9	-	2	7	-	-	-	-	518
Grant township	41	3	32	6	-	-	-	-	396
Hamlin township	66	6	25	9	14	12	-	-	511
Logan township	9	-	3	6	-	-	-	-	538
Ludington city	1 443	262	678	383	89	25	6	-	420
Meade township	6	2	-	4	-	-	-	-	613
Pere Marquette charter township	93	5	50	36	2	-	-	-	470
Riverton township	30	-	14	16	-	-	-	-	508
Scottville city	157	33	96	26	2	-	-	-	349
Sheridan township	21	2	14	5	-	-	-	-	428
Sherman township	41	8	24	9	-	-	-	-	446
Fountain village	9	2	4	3	-	-	-	-	381
Summit township	26	-	16	7	-	3	-	-	470
Victory township	53	2	28	19	2	2	-	-	447
Mecosta County	3 458	423	1 523	1 141	252	119	-	-	470
Aetna township	94	3	46	38	4	3	-	-	494
Morley village (part)	27	-	16	9	2	-	-	-	445
Austin township	36	2	14	20	-	-	-	-	514
Canadian Lakes CDP (part)	10	-	-	10	-	-	-	-	675
Big Rapids city	2 072	336	817	652	160	107	-	-	462
Big Rapids township	250	4	86	112	48	-	-	-	576
Chippewa township	50	-	24	26	-	-	-	-	504
Colfax township	43	-	22	21	-	-	-	-	495
Deerfield township	50	-	21	27	2	-	-	-	540
Morley village (part)	13	-	6	5	2	-	-	-	575
Fork township	83	16	49	14	4	-	-	-	434
Barryton village	46	16	22	8	-	-	-	-	340
Grant township	14	-	11	3	-	-	-	-	390
Green charter township	191	14	95	74	8	-	-	-	458
Hinton township	41	-	17	24	-	-	-	-	525
Martiny township	60	5	49	6	-	-	-	-	388
Mecosta township	206	1	123	74	8	-	-	-	477
Stanwood village	25	-	19	6	-	-	-	-	464
Millbrook township	33	2	17	10	2	2	-	-	479
Morton township	110	13	61	19	10	7	-	-	442
Canadian Lakes CDP (part)	25	-	7	9	5	4	-	-	706
Mecosta village	28	2	18	8	-	-	-	-	400
Sheridan township	41	-	27	10	4	-	-	-	473
Wheatland township	84	27	44	11	2	-	-	-	359
Menominee County	1 817	395	1 089	316	10	6	-	1	353
Cedarville township	4	-	4	-	-	-	-	-	350
Daggett township	20	2	11	7	-	-	-	-	375
Daggett village	14	2	7	5	-	-	-	-	350
Faithorn township	-	-	-	-	-	-	-	-	-
Gourley township	19	8	2	9	-	-	-	-	288
Harris township	122	32	76	9	4	-	-	1	310
Holmes township	10	2	1	7	-	-	-	-	525
Ingallston township	27	4	5	13	5	-	-	-	556
Lake township	19	3	14	2	-	-	-	-	306
Mellen township	61	9	46	6	-	-	-	-	343
Menominee city	1 149	261	682	206	-	-	-	-	358
Menominee township	93	-	48	38	1	6	-	-	485
Meyer township	75	21	52	2	-	-	-	-	296
Nadeau township	29	4	23	2	-	-	-	-	346
Carney village	8	2	6	-	-	-	-	-	325
Spalding township	102	24	71	7	-	-	-	-	370
Powers village	52	21	27	4	-	-	-	-	286
Stephenson city	78	22	48	8	-	-	-	-	354
Stephenson township	9	3	6	-	-	-	-	-	388
Midland County	6 401	534	2 695	2 358	561	112	61	80	498
Coleman city	136	20	83	29	4	-	-	-	454
Edenville township	79	-	40	32	7	-	-	-	496
Geneva township	32	-	22	8	2	-	-	-	480
Greendale township	73	2	48	21	2	-	-	-	472
Homer township	139	-	50	66	11	4	8	-	556
Hope township	28	2	19	7	-	-	-	-	430
Ingersoll township	145	-	18	52	9	5	32	29	828
Jasper township	21	-	16	5	-	-	-	-	421
Jerome township	189	-	133	54	2	-	-	-	428
Sanford village	66	-	44	20	2	-	-	-	473
Larkin charter township	54	2	23	13	4	-	-	12	614
Lee township	260	11	189	51	9	-	-	-	444
Lincoln township	99	5	53	28	13	-	-	-	486
Midland city (part)	4 915	490	1 873	1 929	464	99	21	39	510
Midland township	60	-	37	15	8	-	-	-	450
Mills township	58	-	42	14	2	-	-	-	454
Mount Haley township	40	-	16	16	8	-	-	-	529
Porter township	36	2	19	8	3	4	-	-	463
Warren township	37	-	14	10	13	-	-	-	595
Missaukee County	718	69	392	241	15	1	-	-	460
Aetna township	6	-	6	-	-	-	-	-	375
Bloomfield township	10	-	9	1	-	-	-	-	400
Butterfield township	25	-	9	12	4	-	-	-	529
Caldwell township	85	2	55	26	2	-	-	-	472
Clam Union township	22	2	13	7	-	-	-	-	430
Enterprise township	11	-	7	4	-	-	-	-	413
Forest township	100	6	50	40	4	-	-	-	467
Holland township	11	2	-	9	-	-	-	-	544
Lake township	120	9	64	47	-	-	-	-	479
Lake City city	100	16	52	30	2	-	-	-	395
McBain city	87	24	48	12	3	-	-	-	368
Norwich township	22	2	16	4	-	-	-	-	471
Pioneer township	13	-	6	7	-	-	-	-	525

Table 29. **Gross Rent: 2000**—Con.

[Data based on a sample (except Tables 65-68). For information on confidentiality protection, coverage, sampling error, and nonsampling error, see Appendix G. For location of definitions, see "How to Use This Census Report"]

State County County Subdivision Place	Specified renter-occupied housing units paying cash rent	Gross rent							
		Less than $250	$250 to $499	$500 to $749	$750 to $999	$1,000 to $1,499	$1,500 to $1,999	$2,000 or more	Median (dollars)
Missaukee County—Con.									
Reeder township	56	2	31	23	-	-	-	-	482
Richland township	22	-	7	14	-	1	-	-	563
Riverside township	15	4	9	2	-	-	-	-	422
West Branch township	13	-	10	3	-	-	-	-	375
Monroe County	9 373	761	2 989	4 092	1 279	226	21	5	549
Ash township	228	20	84	75	24	25	-	-	519
Carleton village	164	14	79	43	17	11	-	-	469
Bedford township	1 091	84	277	426	277	27	-	-	604
Lambertville CDP	289	-	63	123	86	17	-	-	678
Temperance CDP	430	69	74	157	120	10	-	-	618
Berlin charter township	340	11	91	202	31	5	-	-	624
Estral Beach village	17	-	9	6	2	-	-	-	494
South Rockwood village	48	2	26	12	3	5	-	-	478
Dundee township	525	42	203	231	33	16	-	-	518
Dundee village	483	42	191	216	18	16	-	-	510
Erie township	167	-	82	50	29	6	-	-	504
Exeter township	83	-	13	67	3	-	-	-	545
Maybee village	32	-	6	23	3	-	-	-	617
Frenchtown township	1 664	37	379	880	287	81	-	-	598
Detroit Beach CDP	81	-	-	63	8	10	-	-	703
Stony Point CDP	57	7	9	27	7	7	-	-	571
Woodland Beach CDP	113	-	23	73	17	-	-	-	627
Ida township	101	-	36	47	13	5	-	-	590
La Salle township	110	12	42	25	31	-	-	-	556
London township	64	-	14	43	7	-	-	-	597
Luna Pier city	175	52	54	51	18	-	-	-	415
Milan township	50	2	15	19	12	2	-	-	600
Milan city (part)	264	7	36	150	71	-	-	-	688
Monroe city	3 144	345	1 111	1 290	339	45	9	5	518
Monroe charter township	978	149	373	377	59	8	12	-	484
South Monroe CDP	712	149	253	256	34	8	12	-	460
West Monroe CDP	125	-	84	41	-	-	-	-	470
Petersburg city	98	-	49	36	9	4	-	-	500
Raisinville township	74	-	20	40	14	-	-	-	573
Summerfield township	77	-	19	49	7	2	-	-	597
Whiteford township	140	-	91	34	15	-	-	-	463
Montcalm County	3 470	561	1 534	1 178	168	17	8	4	455
Belvidere township	85	3	40	42	-	-	-	-	488
Bloomer township	45	4	18	20	3	-	-	-	503
Bushnell township	28	3	15	8	2	-	-	-	460
Sheridan village (part)	-	-	-	-	-	-	-	-	-
Carson City city	170	42	90	35	-	-	3	-	362
Cato township	213	34	84	76	16	-	3	-	476
Lakeview village	108	13	49	38	8	-	-	-	460
Crystal township	105	8	35	56	-	6	-	-	519
Day township	22	-	18	4	-	-	-	-	392
McBride village	4	-	2	2	-	-	-	-	450
Douglass township	79	-	33	46	-	-	-	-	522
Eureka township	79	3	26	35	13	-	2	-	528
Evergreen township	145	26	69	46	4	-	-	-	453
Sheridan village (part)	71	20	32	19	-	-	-	-	403
Fairplain township	57	4	26	24	3	-	-	-	491
Sheridan village (part)	-	-	-	-	-	-	-	-	-
Ferris township	22	-	10	10	2	-	-	-	513
Greenville city	1 252	277	536	353	79	3	-	4	444
Home township	223	50	121	48	4	-	-	-	393
Edmore village	141	44	73	20	4	-	-	-	343
Maple Valley township	66	4	18	41	3	-	-	-	550
Montcalm township	102	4	28	65	5	-	-	-	528
Pierson township	70	-	31	35	4	-	-	-	510
Pierson village	13	-	7	6	-	-	-	-	438
Pine township	40	6	16	16	2	-	-	-	486
Reynolds township	237	38	82	102	13	2	-	-	496
Howard City village	162	36	57	56	11	2	-	-	468
Richland township	121	11	85	22	3	-	-	-	388
Sidney township	82	-	36	42	4	-	-	-	521
Sheridan village (part)	4	-	4	-	-	-	-	-	350
Stanton city	187	44	100	30	7	6	-	-	405
Winfield township	40	-	17	22	1	-	-	-	517
Montmorency County	460	68	253	130	7	2	-	-	431
Albert township	158	12	70	73	3	-	-	-	495
Lewiston CDP	41	-	30	8	3	-	-	-	460
Avery township	19	2	11	6	-	-	-	-	471
Atlanta CDP (part)	-	-	-	-	-	-	-	-	-
Briley township	99	28	43	24	2	2	-	-	386
Atlanta CDP (part)	71	28	26	15	-	2	-	-	329
Hillman township	142	21	99	20	2	-	-	-	377
Hillman village	89	20	52	15	2	-	-	-	345
Loud township	6	-	4	2	-	-	-	-	475
Montmorency township	18	3	13	2	-	-	-	-	400
Canada Creek Ranch CDP	3	3	-	-	-	-	-	-	175
Rust township	7	2	5	-	-	-	-	-	375
Vienna township	11	-	8	3	-	-	-	-	469
Muskegon County	13 157	1 622	6 533	4 252	642	66	25	17	453
Blue Lake township	71	29	36	3	3	-	-	-	303
Casnovia township	62	2	23	27	10	-	-	-	550
Casnovia village (part)	8	2	4	2	-	-	-	-	375
Cedar Creek township	80	21	39	20	-	-	-	-	393
Dalton township	176	2	72	96	6	-	-	-	521
Lakewood Club village	6	2	2	2	-	-	-	-	475
Twin Lake CDP	71	-	34	31	6	-	-	-	506
Egelston township	277	4	155	112	6	-	-	-	477
Wolf Lake CDP	139	-	87	52	-	-	-	-	454
Fruitland township	151	-	50	59	42	-	-	-	603

Table 29. **Gross Rent: 2000**—Con.

[Data based on a sample (except Tables 65-68). For information on confidentiality protection, coverage, sampling error, and nonsampling error, see Appendix G. For location of definitions, see "How to Use This Census Report"]

State County County Subdivision Place	Specified renter-occupied housing units paying cash rent	Gross rent							
		Less than $250	$250 to $499	$500 to $749	$750 to $999	$1,000 to $1,499	$1,500 to $1,999	$2,000 or more	Median (dollars)
Muskegon County—Con.									
Fruitport charter township	333	8	86	161	66	12	-	-	606
Fruitport village	66	-	25	19	19	3	-	-	675
Holton township	112	16	59	35	2	-	-	-	440
Laketon township	168	-	5	147	16	-	-	-	567
Montague city	252	45	102	84	18	3	-	-	460
Montague township	35	-	11	21	-	3	-	-	556
Moorland township	18	-	12	6	-	-	-	-	479
Muskegon city	6 024	784	3 703	1 363	134	22	18	-	416
Muskegon township	1 118	246	566	219	53	17	-	17	391
Muskegon Heights city	1 846	322	841	623	53	-	7	-	439
North Muskegon city	313	-	141	151	14	7	-	-	528
Norton Shores city	880	11	274	481	114	-	-	-	565
Ravenna township	115	21	54	40	-	-	-	-	456
Ravenna village	51	-	30	21	-	-	-	-	487
Roosevelt Park city	631	-	118	430	83	-	-	-	625
Sullivan township	21	-	10	3	8	-	-	-	658
Whitehall city	421	109	150	160	-	2	-	-	452
Whitehall township	41	-	21	6	14	-	-	-	495
White River township	12	2	5	5	-	-	-	-	490
Newaygo County	2 206	312	1 076	720	74	16	4	4	447
Ashland township	47	6	14	27	-	-	-	-	510
Barton township	20	-	10	10	-	-	-	-	500
Beaver township	14	2	12	-	-	-	-	-	375
Big Prairie township	105	3	69	31	2	-	-	-	464
Bridgeton township	61	-	28	32	1	-	-	-	506
Brooks township	120	6	36	59	19	-	-	-	523
Croton township	106	-	48	54	-	-	-	4	514
Dayton township	40	-	11	22	7	-	-	-	550
Denver township	100	21	52	23	4	-	-	-	412
Hesperia village (part)	55	21	23	9	2	-	-	-	369
Ensley township	23	-	7	11	5	-	-	-	528
Everett township	87	7	40	36	4	-	-	-	481
Fremont city	508	89	258	140	9	12	-	-	402
Garfield township	133	36	64	33	-	-	-	-	366
Goodwell township	8	2	1	5	-	-	-	-	525
Grant city	86	37	28	19	2	-	-	-	340
Grant township	81	-	26	51	-	4	-	-	530
Home township	2	-	2	-	-	-	-	-	425
Lilley township	18	2	11	5	-	-	-	-	467
Lincoln township	55	3	21	31	-	-	-	-	522
Merrill township	29	-	23	6	-	-	-	-	436
Monroe township	8	-	4	4	-	-	-	-	525
Newaygo city	150	38	70	32	10	-	-	-	376
Norwich township	10	-	6	4	-	-	-	-	475
Sheridan charter township	66	5	48	13	-	-	-	-	448
Sherman township	59	2	44	13	-	-	-	-	419
Troy township	17	2	11	2	2	-	-	-	432
White Cloud city	197	48	98	42	5	-	4	-	414
Wilcox township	56	3	34	15	4	-	-	-	429
Oakland County	114 924	5 835	13 616	45 559	30 718	14 640	2 828	1 728	707
Addison township	99	-	35	31	8	15	10	-	658
Leonard village	9	-	4	2	-	3	-	-	563
Auburn Hills city	3 852	133	355	1 443	1 102	748	63	8	749
Berkley city	909	50	212	268	183	189	7	-	703
Birmingham city	2 139	8	67	403	607	720	229	105	994
Bloomfield township	1 536	7	77	385	547	293	42	185	905
Bloomfield Township CDP	1 536	7	77	385	547	293	42	185	905
West Bloomfield Township CDP (part)	-	-	-	-	-	-	-	-	-
Bloomfield Hills city	58	-	-	8	-	20	30	-	1 525
Brandon township	295	-	36	145	71	30	13	-	679
Ortonville village	156	-	26	99	22	6	3	-	650
Clawson city	1 350	125	252	642	214	100	17	-	622
Commerce township	866	16	96	287	139	249	71	8	778
Wolverine Lake village	201	8	47	89	18	30	9	-	593
Farmington city	1 709	96	138	697	725	53	-	-	734
Farmington Hills city	10 967	275	643	3 265	3 634	2 689	331	130	840
Ferndale city	2 837	199	578	1 286	649	105	20	-	617
Groveland township	69	-	41	19	9	-	-	-	483
Hazel Park city	1 860	249	445	711	455	-	-	-	578
Highland township	463	43	136	111	116	49	8	-	659
Holly township	668	102	200	227	121	18	-	-	519
Holly village (part)	580	102	170	227	63	18	-	-	510
Huntington Woods city	42	-	-	5	4	23	10	-	1 214
Independence township	1 904	6	11	593	1 054	178	30	32	831
Keego Harbor city	373	-	51	168	127	23	-	4	726
Lake Angelus city	2	-	-	-	2	-	-	-	950
Lathrup Village city	24	-	-	-	6	18	-	-	1 214
Lyon township	261	-	15	200	23	23	-	-	624
Madison Heights city	3 887	415	519	2 321	454	151	27	-	588
Milford township	680	47	123	340	151	14	-	5	591
Milford village	595	47	97	319	113	14	-	5	589
Northville city (part)	93	-	-	39	54	-	-	-	758
Novi city	5 286	16	18	1 947	1 803	1 020	298	184	817
Novi township	-	-	-	-	-	-	-	-	-
Oakland charter township	63	-	9	24	8	5	-	17	745
Oak Park city	2 711	255	268	840	1 110	228	10	-	748
Orchard Lake Village city	14	-	-	10	4	-	-	-	635
Orion township	2 077	57	189	931	656	209	15	20	714
Lake Orion village	453	49	80	211	54	46	8	5	588
Oxford charter township	780	23	162	443	102	36	7	7	564
Oxford village	450	14	93	293	30	20	-	-	561
Pleasant Ridge city	57	-	3	33	8	13	-	-	678
Pontiac city	11 105	1 490	2 834	5 146	1 337	291	7	-	554
Rochester city	1 630	-	80	1 201	246	63	10	30	633
Rochester Hills city	5 242	240	315	1 571	1 568	1 195	228	125	827
Rose township	85	-	8	34	19	24	-	-	806

Table 29. **Gross Rent: 2000**—Con.

[Data based on a sample (except Tables 65-68). For information on confidentiality protection, coverage, sampling error, and nonsampling error, see Appendix G.
For location of definitions, see "How to Use This Census Report"]

State County County Subdivision Place	Specified renter-occupied housing units paying cash rent	Gross rent							
		Less than $250	$250 to $499	$500 to $749	$750 to $999	$1,000 to $1,499	$1,500 to $1,999	$2,000 or more	Median (dollars)
Oakland County—Con.									
Rose township—Con.									
Holly village (part)	-	-	-	-	-	-	-	-	-
Royal Oak city	8 393	303	1 051	4 770	1 555	618	69	27	639
Royal Oak charter township	2 045	201	535	1 219	85	5	-	-	565
Southfield city	15 259	492	597	5 320	6 026	2 080	526	218	797
Southfield township	281	12	-	32	147	36	25	29	893
Beverly Hills village	249	12	-	30	147	33	11	16	877
Bingham Farms village	10	-	-	2	-	3	5	-	1 500
Franklin village	22	-	-	-	-	-	9	13	2 000+
South Lyon city	1 041	8	93	545	223	141	31	-	701
Springfield township	331	-	30	112	140	49	-	-	787
Sylvan Lake city	109	-	10	37	41	13	8	-	779
Troy city	6 619	347	501	1 488	3 073	971	75	164	808
Village of Clarkston city	144	-	11	68	49	10	6	-	706
Walled Lake city	1 040	126	189	372	269	46	38	-	656
Waterford township	6 763	382	1 109	3 705	913	435	126	93	625
Waterford CDP (part)	6 763	382	1 109	3 705	913	435	126	93	625
West Bloomfield township	2 868	58	95	216	451	1 335	396	317	1 182
Waterford CDP (part)	-	-	-	-	-	-	-	-	-
West Bloomfield Township CDP (part)	2 868	58	95	216	451	1 335	396	317	1 182
White Lake township	746	7	155	300	170	67	39	8	700
Wixom city	3 292	47	1 324	1 601	260	42	6	12	523
Oceana County	1 325	150	765	382	21	7	-	-	427
Benona township	34	5	22	7	-	-	-	-	380
Claybanks township	13	2	5	6	-	-	-	-	492
Colfax township	11	-	8	3	-	-	-	-	458
Crystal township	26	2	19	3	2	-	-	-	350
Elbridge township	28	-	19	5	2	2	-	-	429
Ferry township	39	-	26	13	-	-	-	-	454
Golden township	81	10	43	24	4	-	-	-	461
Grant township	158	8	76	69	-	5	-	-	477
New Era village (part)	-	-	-	-	-	-	-	-	-
Rothbury village	48	8	27	13	-	-	-	-	393
Greenwood township	28	3	14	11	-	-	-	-	470
Hart city	283	46	176	58	3	-	-	-	386
Hart township	77	9	48	17	3	-	-	-	430
Leavitt township	37	-	25	9	3	-	-	-	448
Walkerville village	19	-	11	5	3	-	-	-	481
Newfield township	115	26	62	27	-	-	-	-	388
Hesperia village (part)	77	21	42	14	-	-	-	-	373
Otto township	8	-	5	3	-	-	-	-	475
Pentwater township	87	8	44	33	2	-	-	-	443
Pentwater village	72	6	42	24	-	-	-	-	422
Shelby township	257	28	156	71	2	-	-	-	425
New Era village (part)	15	2	11	2	-	-	-	-	416
Shelby village	231	26	136	67	2	-	-	-	430
Weare township	43	3	17	23	-	-	-	-	508
Ogemaw County	1 033	150	589	287	7	-	-	-	432
Churchill township	27	-	19	8	-	-	-	-	466
Cumming township	22	2	15	5	-	-	-	-	367
Edwards township	29	2	16	11	-	-	-	-	456
Foster township	29	-	17	12	-	-	-	-	479
Goodar township	5	-	5	-	-	-	-	-	438
Hill township	25	2	11	12	-	-	-	-	494
Horton township	55	3	32	18	2	-	-	-	471
Klacking township	8	-	4	4	-	-	-	-	500
Logan township	10	-	6	4	-	-	-	-	388
Mills township	209	50	135	24	-	-	-	-	403
Skidway Lake CDP	200	50	126	24	-	-	-	-	396
Ogemaw township	37	-	30	7	-	-	-	-	408
Richland township	19	1	13	4	1	-	-	-	395
Prescott village	7	-	5	2	-	-	-	-	413
Rose township	13	-	8	5	-	-	-	-	475
Rose City city	94	20	49	25	-	-	-	-	406
West Branch city	370	70	187	109	4	-	-	-	423
West Branch township	81	-	42	39	-	-	-	-	492
Ontonagon County	363	124	190	49	-	-	-	-	321
Bergland township	10	4	4	2	-	-	-	-	275
Bohemia township	-	-	-	-	-	-	-	-	-
Carp Lake township	49	5	38	6	-	-	-	-	363
Greenland township	16	6	10	-	-	-	-	-	325
Haight township	4	-	-	4	-	-	-	-	550
Interior township	2	-	2	-	-	-	-	-	275
McMillan township	35	13	14	8	-	-	-	-	331
Matchwood township	-	-	-	-	-	-	-	-	-
Ontonagon township	192	80	88	24	-	-	-	-	304
Ontonagon village	169	74	78	17	-	-	-	-	288
Rockland township	15	2	13	-	-	-	-	-	375
Stannard township	40	14	21	5	-	-	-	-	300
Osceola County	1 329	247	710	333	35	4	-	-	409
Burdell township	43	-	29	12	2	-	-	-	404
Tustin village	17	-	13	4	-	-	-	-	382
Cedar township	4	-	4	-	-	-	-	-	425
Evart city	286	79	143	57	7	-	-	-	384
Evart township	40	-	21	19	-	-	-	-	488
Hartwick township	15	-	8	7	-	-	-	-	488
Hersey township	89	4	41	44	-	-	-	-	498
Hersey village	20	-	11	9	-	-	-	-	475
Highland township	51	4	24	20	3	-	-	-	486
Le Roy township	14	4	8	2	-	-	-	-	350
Le Roy village	4	-	2	2	-	-	-	-	450
Lincoln township	41	-	22	19	-	-	-	-	481
Marion township	150	25	95	24	4	2	-	-	406
Marion village	116	25	72	17	2	-	-	-	400

Table 29. **Gross Rent: 2000**—Con.

[Data based on a sample (except Tables 65-68). For information on confidentiality protection, coverage, sampling error, and nonsampling error, see Appendix G. For location of definitions, see "How to Use This Census Report"]

State County County Subdivision Place	Specified renter-occupied housing units paying cash rent	Gross rent							
		Less than $250	$250 to $499	$500 to $749	$750 to $999	$1,000 to $1,499	$1,500 to $1,999	$2,000 or more	Median (dollars)
Osceola County—Con.									
Middle Branch township	15	2	6	7	-	-	-	-	438
Orient township	33	-	26	7	-	-	-	-	375
Osceola township	34	-	15	16	1	2	-	-	510
Reed City city	394	116	193	74	11	-	-	-	343
Richmond township	36	13	12	11	-	-	-	-	350
Rose Lake township	20	-	10	10	-	-	-	-	500
Sherman township	21	-	19	-	2	-	-	-	409
Sylvan township	43	-	34	4	5	-	-	-	441
Oscoda County	438	100	235	103	-	-	-	-	393
Big Creek township	188	37	98	53	-	-	-	-	438
Mio CDP (part)	136	34	63	39	-	-	-	-	422
Clinton township	13	2	11	-	-	-	-	-	363
Comins township	116	43	62	11	-	-	-	-	357
Mio CDP (part)	-	-	-	-	-	-	-	-	-
Elmer township	23	2	15	6	-	-	-	-	461
Mio CDP (part)	4	2	2	-	-	-	-	-	325
Greenwood township	38	-	16	22	-	-	-	-	511
Mentor township	60	16	33	11	-	-	-	-	371
Mio CDP (part)	53	16	29	8	-	-	-	-	359
Otsego County	1 472	129	526	634	169	12	2	-	540
Bagley township	292	-	104	128	57	3	-	-	606
Charlton township	31	3	9	17	2	-	-	-	556
Chester township	23	-	6	14	3	-	-	-	594
Corwith township	125	21	47	54	-	3	-	-	475
Vanderbilt village	66	21	24	21	-	-	-	-	388
Dover township	17	-	2	15	-	-	-	-	613
Elmira township	19	-	5	9	3	-	2	-	592
Gaylord city	757	103	307	258	89	-	-	-	465
Hayes township	36	-	6	23	5	2	-	-	575
Livingston township	88	-	22	58	8	-	-	-	584
Otsego Lake township	84	2	18	58	2	4	-	-	613
Ottawa County	14 747	643	3 549	7 815	1 869	633	163	75	579
Allendale township	803	32	234	306	127	87	17	-	569
Allendale CDP	753	32	224	276	117	87	17	-	562
Blendon township	146	-	52	58	25	-	11	-	626
Chester township	39	-	19	18	2	-	-	-	513
Coopersville city	270	52	81	128	9	-	-	-	502
Crockery township	193	-	101	73	19	-	-	-	481
Ferrysburg city	217	-	80	82	47	8	-	-	585
Georgetown township	2 201	72	337	1 243	336	150	31	32	640
Jenison CDP	513	22	49	128	191	92	31	-	842
Grand Haven city	1 587	102	541	790	129	25	-	-	525
Grand Haven township	338	-	77	218	16	27	-	-	573
Holland city (part)	3 049	199	771	1 549	399	99	26	6	552
Holland township	2 726	70	424	1 727	378	95	32	-	608
Beechwood CDP (part)	294	11	99	118	49	17	-	-	562
Hudsonville city	331	-	43	248	31	9	-	-	570
Jamestown charter township	45	-	23	10	12	-	-	-	498
Olive township	74	-	26	35	13	-	-	-	534
Park township	543	-	81	289	132	41	-	-	649
Beechwood CDP (part)	26	-	6	14	6	-	-	-	575
Polkton township	44	-	12	26	6	-	-	-	610
Port Sheldon township	46	-	12	11	7	16	-	-	775
Robinson township	108	-	32	76	-	-	-	-	528
Spring Lake township	1 136	58	363	564	120	21	10	-	544
Spring Lake village	291	49	152	61	29	-	-	-	398
Tallmadge township	170	11	54	93	12	-	-	-	613
Wright township	43	-	25	18	-	-	-	-	434
Zeeland city	536	37	134	214	42	45	27	37	596
Zeeland charter township	102	10	27	39	7	10	9	-	591
Presque Isle County	691	173	423	81	7	4	3	-	345
Allis township	15	-	15	-	-	-	-	-	363
Bearinger township	8	-	4	2	2	-	-	-	425
Belknap township	12	-	10	2	-	-	-	-	300
Bismarck township	11	2	6	3	-	-	-	-	429
Case township	33	2	25	6	-	-	-	-	396
Millersburg village	13	2	11	-	-	-	-	-	454
Krakow township	3	-	1	2	-	-	-	-	563
Metz township	-	-	-	-	-	-	-	-	-
Moltke township	1	-	1	-	-	-	-	-	375
North Allis township	9	-	5	4	-	-	-	-	445
Ocqueoc township	7	-	5	2	-	-	-	-	435
Onaway city	158	74	65	16	-	-	3	-	271
Posen township	42	12	26	4	-	-	-	-	300
Posen village	32	12	18	2	-	-	-	-	325
Presque Isle township	28	2	16	8	2	-	-	-	450
Pulawski township	11	-	6	2	3	-	-	-	444
Rogers township	8	-	8	-	-	-	-	-	400
Rogers City city	345	81	230	30	-	4	-	-	336
Roscommon County	1 377	190	765	368	35	19	-	-	420
Au Sable township	11	1	3	4	3	-	-	-	588
Backus township	15	-	8	7	-	-	-	-	492
Denton township	429	66	251	108	-	4	-	-	390
Houghton Lake CDP (part)	101	-	77	24	-	-	-	-	390
Prudenville CDP	113	-	57	56	-	-	-	-	495
Gerrish township	90	-	29	37	10	14	-	-	559
Higgins township	219	51	118	42	7	1	-	-	367
Roscommon village	175	49	85	36	4	1	-	-	341
Lake township	58	5	29	24	-	-	-	-	477
Houghton Lake CDP (part)	20	2	7	11	-	-	-	-	506
Lyon township	37	-	20	17	-	-	-	-	489
Markey township	57	7	31	18	1	-	-	-	442
Nester township	-	-	-	-	-	-	-	-	-

Table 29. **Gross Rent: 2000**—Con.

[Data based on a sample (except Tables 65-68). For information on confidentiality protection, coverage, sampling error, and nonsampling error, see Appendix G. For location of definitions, see "How to Use This Census Report"]

State County County Subdivision Place	Specified renter-occupied housing units paying cash rent	Gross rent							
		Less than $250	$250 to $499	$500 to $749	$750 to $999	$1,000 to $1,499	$1,500 to $1,999	$2,000 or more	Median (dollars)
Roscommon County—Con.									
Richfield township	184	9	131	37	7	-	-	-	423
St. Helen CDP	163	9	120	29	5	-	-	-	421
Roscommon township	277	51	145	74	7	-	-	-	423
Houghton Lake CDP (part)	239	51	133	48	7	-	-	-	413
Saginaw County	19 820	1 942	8 099	7 584	1 349	435	225	186	497
Albee township	46	-	19	22	5	-	-	-	614
Birch Run township	376	5	136	210	24	1	-	-	526
Birch Run village	252	5	61	162	23	1	-	-	545
Blumfield township	52	3	16	23	7	3	-	-	529
Brady township	83	3	41	32	2	5	-	-	495
Oakley village	45	3	13	27	2	-	-	-	533
Brant township	23	-	9	14	-	-	-	-	516
St. Charles village (part)	-	-	-	-	-	-	-	-	-
Bridgeport charter township	918	80	507	264	49	18	-	-	440
Bridgeport CDP	828	76	451	238	45	18	-	-	439
Buena Vista charter township	859	24	446	350	39	-	-	-	482
Buena Vista CDP	796	16	433	323	24	-	-	-	476
Robin Glen-Indiantown CDP	48	8	6	19	15	-	-	-	605
Carrollton township	608	8	241	300	51	8	-	-	528
Carrollton CDP	608	8	241	300	51	8	-	-	528
Chapin township	40	-	24	16	-	-	-	-	478
Chesaning township	388	45	248	95	-	-	-	-	417
Chesaning village	355	45	232	78	-	-	-	-	408
Frankenmuth city	658	26	156	189	60	38	162	27	621
Frankenmuth township	55	-	19	19	13	-	-	4	585
Fremont township	28	-	13	15	-	-	-	-	510
James township	39	-	20	15	-	4	-	-	498
Shields CDP (part)	8	-	4	2	-	2	-	-	500
Jonesfield township	72	-	37	24	9	2	-	-	492
Merrill village	44	-	31	11	-	2	-	-	431
Kochville township	181	10	85	66	20	-	-	-	485
Lakefield township	15	-	6	9	-	-	-	-	515
Maple Grove township	84	-	53	26	-	5	-	-	429
Marion township	38	-	25	9	4	-	-	-	477
Richland township	188	17	89	77	5	-	-	-	474
Hemlock CDP	129	11	73	45	-	-	-	-	443
Saginaw city	8 049	1 206	4 167	2 277	312	80	7	-	431
Saginaw charter township	5 811	464	1 251	3 045	620	220	56	155	584
Saginaw Township North CDP	4 045	223	883	2 116	421	191	56	155	592
Saginaw Township South CDP	1 752	241	368	922	192	29	-	-	568
St. Charles township	252	35	122	76	16	3	-	-	450
St. Charles village (part)	209	32	114	53	8	2	-	-	427
Spaulding township	74	-	35	30	9	-	-	-	507
Swan Creek township	36	-	17	16	3	-	-	-	563
St. Charles village (part)	-	-	-	-	-	-	-	-	-
Taymouth township	94	7	40	40	7	-	-	-	500
Burt CDP	40	-	22	11	7	-	-	-	386
Thomas township	378	7	141	150	47	33	-	-	578
Shields CDP (part)	318	7	110	125	43	33	-	-	606
Tittabawassee township	298	-	103	143	37	15	-	-	569
Freeland CDP	231	-	64	115	37	15	-	-	596
Zilwaukee city	75	2	31	32	10	-	-	-	525
Zilwaukee township	2	-	2	-	-	-	-	-	475
St. Clair County	11 790	1 053	3 829	5 280	1 368	237	6	17	537
Algonac city	435	80	148	163	33	11	-	-	487
Berlin township	58	-	10	27	11	10	-	-	688
Brockway township	35	-	14	12	9	-	-	-	613
Burtchville township	218	-	98	113	7	-	-	-	518
Casco township	48	-	13	22	13	-	-	-	634
China township	55	5	6	18	21	5	-	-	735
Clay township	257	19	84	100	30	24	-	-	559
Pearl Beach CDP	90	-	28	62	-	-	-	-	593
Clyde township	136	-	11	118	7	-	-	-	578
Columbus township	33	-	7	26	-	-	-	-	540
Cottrellville township	103	-	34	49	20	-	-	-	535
East China township	295	38	97	82	15	50	6	7	518
Emmett township	40	-	6	29	5	-	-	-	640
Emmett village	7	-	2	5	-	-	-	-	625
Fort Gratiot township	776	7	189	502	72	6	-	-	569
Grant township	21	-	12	7	2	-	-	-	463
Greenwood township	30	-	24	4	2	-	-	-	419
Ira township	232	-	41	132	47	12	-	-	617
Kenockee township	39	3	16	13	7	-	-	-	554
Kimball township	340	-	127	166	47	-	-	-	543
Lynn township	11	-	4	5	2	-	-	-	638
Marine City city	524	43	186	236	59	-	-	-	526
Marysville city	626	67	196	240	118	5	-	-	532
Memphis city (part)	51	2	34	9	6	-	-	-	391
Mussey township	192	1	118	54	17	2	-	-	459
Capac village	151	1	90	51	7	2	-	-	459
Port Huron city	5 436	696	1 851	2 255	551	83	-	-	515
Port Huron township	705	26	149	420	110	-	-	-	592
Richmond city (part)	-	-	-	-	-	-	-	-	-
Riley township	23	-	11	12	-	-	-	-	553
St. Clair city	677	41	222	306	100	8	-	-	568
St. Clair township	142	-	26	62	34	10	-	10	669
Wales township	56	-	13	25	13	5	-	-	621
Yale city	196	25	82	73	10	6	-	-	468
St. Joseph County	4 828	652	2 271	1 631	212	51	11	-	456
Burr Oak township	148	-	71	73	4	-	-	-	508
Burr Oak village	75	-	46	27	2	-	-	-	467
Colon township	218	33	129	34	22	-	-	-	413
Colon village	139	33	78	17	11	-	-	-	371
Constantine township	276	26	131	111	8	-	-	-	477
Constantine village	209	26	94	81	8	-	-	-	461

Table 29. **Gross Rent: 2000**—Con.

[Data based on a sample (except Tables 65-68). For information on confidentiality protection, coverage, sampling error, and nonsampling error, see Appendix G. For location of definitions, see "How to Use This Census Report"]

State County County Subdivision Place	Specified renter-occupied housing units paying cash rent	Gross rent							
		Less than $250	$250 to $499	$500 to $749	$750 to $999	$1,000 to $1,499	$1,500 to $1,999	$2,000 or more	Median (dollars)
St. Joseph County—Con.									
Fabius township	115	-	32	61	22	-	-	-	544
Fawn River township	75	-	41	27	7	-	-	-	483
Florence township	52	5	25	18	4	-	-	-	475
Flowerfield township	38	4	8	18	4	4	-	-	550
Leonidas township	32	-	24	8	-	-	-	-	429
Lockport township	246	40	140	66	-	-	-	-	411
Centreville village (part)	14	-	7	7	-	-	-	-	500
Mendon township	119	2	69	45	3	-	-	-	466
Mendon village	51	2	24	22	3	-	-	-	498
Mottville township	70	2	22	38	8	-	-	-	555
Nottawa township	190	25	106	51	8	-	-	-	424
Centreville village (part)	106	22	63	17	4	-	-	-	365
Park township	89	-	19	70	-	-	-	-	567
Sherman township	115	-	85	23	7	-	-	-	446
Sturgis city	1 740	300	743	610	29	47	11	-	447
Sturgis township	53	-	36	17	-	-	-	-	460
Three Rivers city	989	168	476	289	56	-	-	-	444
White Pigeon township	263	47	114	72	30	-	-	-	459
White Pigeon village	129	22	49	58	-	-	-	-	481
Sanilac County	2 462	311	1 246	750	126	25	-	4	448
Argyle township	26	2	17	7	-	-	-	-	420
Austin township	15	4	11	-	-	-	-	-	329
Bridgehampton township	39	-	21	15	2	1	-	-	489
Carsonville village (part)	12	-	10	2	-	-	-	-	450
Brown City city (part)	130	28	60	25	11	6	-	-	441
Buel township	20	-	10	4	6	-	-	-	550
Croswell city	221	39	88	67	27	-	-	-	457
Custer township	43	-	9	31	3	-	-	-	545
Delaware township	24	4	10	3	3	2	-	2	375
Forestville village	2	2	-	-	-	-	-	-	125
Elk township	83	8	45	26	4	-	-	-	459
Peck village	64	8	41	13	2	-	-	-	435
Elmer township	21	-	14	5	2	-	-	-	428
Evergreen township	32	2	22	8	-	-	-	-	420
Flynn township	28	2	8	16	2	-	-	-	517
Forester township	31	2	18	9	2	-	-	-	418
Fremont township	23	-	8	8	2	5	-	-	644
Greenleaf township	9	-	7	-	-	2	-	-	375
Lamotte township	25	1	12	10	2	-	-	-	497
Lexington township	217	6	101	91	15	4	-	-	502
Lexington village	148	4	77	55	8	4	-	-	468
Maple Valley township	21	-	16	5	-	-	-	-	454
Marion township	108	12	72	24	-	-	-	-	419
Deckerville village	98	12	68	18	-	-	-	-	416
Marlette city	289	62	119	102	2	2	-	2	455
Marlette township	87	-	46	31	10	-	-	-	493
Minden township	23	2	14	7	-	-	-	-	419
Minden City village	17	2	12	3	-	-	-	-	406
Moore township	64	-	41	19	4	-	-	-	450
Sandusky city	441	112	245	77	6	1	-	-	392
Sanilac township	140	16	99	18	7	-	-	-	390
Port Sanilac village	85	16	58	8	3	-	-	-	386
Speaker township	33	-	8	18	5	2	-	-	568
Melvin village	6	-	1	5	-	-	-	-	550
Washington township	56	4	33	17	2	-	-	-	450
Applegate village	12	-	8	4	-	-	-	-	425
Carsonville village (part)	21	-	14	5	2	-	-	-	456
Watertown township	38	2	27	9	-	-	-	-	447
Wheatland township	14	3	2	9	-	-	-	-	525
Worth township	161	-	63	89	9	-	-	-	564
Schoolcraft County	569	133	351	75	6	4	-	-	345
Doyle township	12	-	9	3	-	-	-	-	340
Germfask township	7	2	5	-	-	-	-	-	306
Hiawatha township	26	-	23	3	-	-	-	-	410
Inwood township	22	4	18	-	-	-	-	-	313
Manistique city	446	121	252	63	6	4	-	-	343
Manistique township	43	4	35	4	-	-	-	-	377
Mueller township	5	-	5	-	-	-	-	-	275
Seney township	4	2	2	-	-	-	-	-	275
Thompson township	4	-	2	2	-	-	-	-	450
Shiawassee County	4 813	399	2 235	1 827	316	30	6	-	482
Antrim township	15	-	3	12	-	-	-	-	545
Bennington township	27	5	3	13	6	-	-	-	656
Burns township	81	-	47	22	12	-	-	-	482
Byron village	57	-	34	17	6	-	-	-	425
Caledonia township	187	6	105	54	22	-	-	-	458
Middletown CDP	78	-	51	10	17	-	-	-	471
Corunna city	630	46	274	251	55	4	-	-	498
Durand city	444	39	281	107	17	-	-	-	456
Fairfield township	25	-	4	19	2	-	-	-	575
Hazelton township	77	11	50	16	-	-	-	-	393
New Lothrop village	63	11	44	8	-	-	-	-	382
Laingsburg city	131	4	76	46	3	2	-	-	465
Middlebury township	44	-	14	25	5	-	-	-	536
Ovid village (part)	-	-	-	-	-	-	-	-	-
New Haven township	28	-	9	12	4	3	-	-	542
Owosso city	2 077	214	961	807	80	9	6	-	472
Owosso township	235	35	82	92	26	-	-	-	501
Perry city	167	19	72	47	26	3	-	-	453
Perry township	129	-	38	64	27	-	-	-	584
Morrice village	28	-	13	14	1	-	-	-	513
Rush township	25	-	6	15	2	2	-	-	584
Sciota township	28	-	11	15	2	-	-	-	538
Shiawassee township	73	2	38	28	5	-	-	-	443
Bancroft village	26	2	6	18	-	-	-	-	557

Table 29. **Gross Rent: 2000**—Con.

[Data based on a sample (except Tables 65-68). For information on confidentiality protection, coverage, sampling error, and nonsampling error, see Appendix G. For location of definitions, see "How to Use This Census Report"]

State County County Subdivision Place	Specified renter-occupied housing units paying cash rent	Gross rent							
		Less than $250	$250 to $499	$500 to $749	$750 to $999	$1,000 to $1,499	$1,500 to $1,999	$2,000 or more	Median (dollars)
Shiawassee County—Con.									
Venice township	79	-	46	24	9	-	-	-	470
Lennon village (part)	11	-	5	6	-	-	-	-	513
Vernon township	201	18	94	84	5	-	-	-	484
Vernon village	31	2	20	5	4	-	-	-	459
Woodhull township	110	-	21	74	8	7	-	-	618
Tuscola County	2 793	294	1 598	804	75	10	12	-	445
Akron township	60	-	31	21	8	-	-	-	490
Akron village (part)	27	-	12	11	4	-	-	-	511
Almer township	210	45	93	59	13	-	-	-	453
Caro village (part)	113	45	60	8	-	-	-	-	328
Arbela township	50	8	23	15	4	-	-	-	393
Columbia township	48	2	28	16	2	-	-	-	473
Unionville village	33	1	21	9	2	-	-	-	475
Dayton township	50	-	30	18	2	-	-	-	479
Denmark township	136	15	84	32	5	-	-	-	453
Reese village	93	15	52	21	5	-	-	-	455
Elkland township	270	11	198	49	12	-	-	-	423
Cass City village (part)	238	11	176	39	12	-	-	-	418
Ellington township	45	1	28	14	2	-	-	-	470
Elmwood township	51	7	31	13	-	-	-	-	403
Gagetown village	28	5	21	2	-	-	-	-	375
Fairgrove township	81	2	38	39	2	-	-	-	501
Akron village (part)	4	2	-	2	-	-	-	-	375
Fairgrove village	36	-	21	15	-	-	-	-	470
Fremont township	152	2	109	33	2	6	-	-	445
Mayville village	106	2	78	20	2	4	-	-	440
Gilford township	20	2	9	9	-	-	-	-	475
Indianfields township	616	112	338	158	-	-	8	-	421
Caro village (part)	507	112	279	116	-	-	-	-	392
Juniata township	32	2	12	16	2	-	-	-	617
Kingston township	80	12	34	27	7	-	-	-	443
Kingston village (part)	48	12	18	14	4	-	-	-	410
Koylton township	56	-	24	28	2	2	-	-	555
Kingston village (part)	4	-	2	2	-	-	-	-	550
Millington township	194	28	128	33	3	2	-	-	397
Millington village	150	23	100	24	1	2	-	-	387
Novesta township	51	4	25	22	-	-	-	-	465
Cass City village (part)	-	-	-	-	-	-	-	-	-
Tuscola township	80	-	16	60	-	-	4	-	556
Vassar city	290	35	180	66	9	-	-	-	443
Vassar township	125	6	79	40	-	-	-	-	467
Watertown township	53	-	38	15	-	-	-	-	425
Wells township	27	-	11	16	-	-	-	-	521
Wisner township	16	-	11	5	-	-	-	-	413
Van Buren County	4 831	588	2 457	1 505	209	59	-	13	451
Almena township	72	-	46	26	-	-	-	-	388
Antwerp township	507	40	247	189	29	2	-	-	470
Lawton village	182	34	94	41	11	2	-	-	428
Mattawan village	157	6	65	68	18	-	-	-	531
Paw Paw village (part)	9	-	9	-	-	-	-	-	375
Arlington township	60	2	37	21	-	-	-	-	446
Bangor city	242	85	92	57	6	2	-	-	380
Bangor township	78	4	49	25	-	-	-	-	459
Bloomingdale township	129	9	71	47	2	-	-	-	473
Bloomingdale village	33	9	16	6	2	-	-	-	428
Columbia township	97	-	51	42	4	-	-	-	494
Breedsville village	10	-	-	6	4	-	-	-	675
Covert township	275	59	158	44	14	-	-	-	403
Decatur township	326	47	158	113	8	-	-	-	449
Decatur village	218	47	115	52	4	-	-	-	423
Geneva township	159	-	97	56	-	6	-	-	466
Gobles city	106	13	62	26	5	-	-	-	405
Hamilton township	44	-	28	16	-	-	-	-	473
Hartford city	280	70	128	77	-	5	-	-	415
Hartford township	195	38	95	56	6	-	-	-	462
Keeler township	114	7	85	17	5	-	-	-	438
Lawrence township	198	45	79	61	13	-	-	-	433
Lawrence village	132	43	58	26	5	-	-	-	371
Paw Paw township	750	104	348	232	46	20	-	-	455
Paw Paw village (part)	541	102	225	175	31	8	-	-	433
Pine Grove township	65	8	26	31	-	-	-	-	443
Porter township	81	-	31	36	14	-	-	-	526
South Haven city (part)	593	21	283	223	43	10	-	13	495
South Haven charter township	383	32	254	78	9	10	-	-	405
Waverly township	77	4	32	32	5	4	-	-	558
Washtenaw County	48 888	2 333	7 472	19 683	12 105	5 742	1 074	479	687
Ann Arbor city	24 550	954	3 030	8 614	6 852	3 925	797	378	742
Ann Arbor township	575	7	22	50	193	281	14	8	1 014
Barton Hills village	7	-	2	-	-	-	3	2	1 625
Augusta township	108	-	38	38	25	7	-	-	592
Bridgewater township	26	-	5	11	8	2	-	-	688
Dexter township	114	-	13	27	33	31	10	-	900
Freedom township	61	12	21	16	10	2	-	-	475
Lima township	110	-	47	36	16	11	-	-	524
Chelsea village (part)	85	-	47	30	-	8	-	-	485
Lodi township	76	-	26	23	11	-	16	-	588
Lyndon township	53	-	11	26	9	4	3	-	636
Manchester township	250	-	93	88	28	41	-	-	604
Manchester village	226	-	88	75	28	35	-	-	600
Milan city (part)	320	30	88	155	36	11	-	-	618
Northfield township	497	-	81	210	172	34	-	-	719
Whitmore Lake CDP (part)	332	-	39	152	124	17	-	-	725
Pittsfield charter township	5 067	186	160	2 394	1 700	499	100	28	732
Salem township	79	-	17	32	30	-	-	-	695
Saline city	873	40	218	404	135	76	-	-	601

Table 29. **Gross Rent: 2000**—Con.

[Data based on a sample (except Tables 65-68). For information on confidentiality protection, coverage, sampling error, and nonsampling error, see Appendix G. For location of definitions, see "How to Use This Census Report"]

State County County Subdivision Place	Specified renter-occupied housing units paying cash rent	Gross rent							
		Less than $250	$250 to $499	$500 to $749	$750 to $999	$1,000 to $1,499	$1,500 to $1,999	$2,000 or more	Median (dollars)
Washtenaw County—Con.									
Saline township	18	-	7	6	-	3	-	2	600
Scio township	1 226	29	101	503	468	94	21	10	741
Dexter village (part)	378	-	50	181	112	31	4	-	680
Sharon township	25	-	2	9	4	10	-	-	875
Superior township	663	177	249	181	27	7	-	22	450
Sylvan township	547	9	73	203	85	90	65	22	725
Chelsea village (part)	515	9	61	196	77	85	65	22	723
Webster township	78	-	11	6	33	28	-	-	908
Dexter village (part)	-	-	-	-	-	-	-	-	-
York charter township	96	-	19	30	20	21	6	-	744
Ypsilanti city	5 591	447	2 104	2 240	595	172	24	9	515
Ypsilanti township	7 885	442	1 036	4 381	1 615	393	18	-	621
Wayne County	245 008	21 792	86 393	96 964	28 725	9 044	1 636	454	530
Allen Park city	1 359	51	250	767	191	82	18	-	595
Belleville city	508	50	146	253	20	39	-	-	531
Brownstown township	1 953	188	588	992	115	60	10	-	535
Canton township	5 584	274	789	2 505	1 253	526	182	55	666
Canton CDP	5 584	274	789	2 505	1 253	526	182	55	666
Dearborn city	9 327	479	2 325	3 294	1 594	1 226	281	128	640
Dearborn Heights city	3 158	147	352	1 526	891	163	72	7	693
Detroit city	144 548	13 790	62 876	50 941	12 746	3 697	373	125	486
Ecorse city	1 575	217	889	387	67	6	9	-	442
Flat Rock city	841	208	282	262	83	6	-	-	464
Garden City city	1 507	120	261	757	266	103	-	-	569
Gibraltar city	452	5	94	279	50	24	-	-	597
Grosse Ile township	227	-	13	73	65	61	15	-	920
Grosse Ile CDP	227	-	13	73	65	61	15	-	920
Grosse Pointe city	407	-	25	77	153	108	44	-	905
Grosse Pointe township	22	-	-	8	-	5	9	-	1 400
Grosse Pointe Shores village (part)	22	-	-	8	-	5	9	-	1 400
Grosse Pointe Farms city	79	3	6	15	20	24	11	-	863
Grosse Pointe Park city	1 350	9	134	711	340	98	36	22	669
Grosse Pointe Woods city	316	-	13	78	96	119	-	10	886
Hamtramck city	3 858	499	1 967	1 192	150	26	-	24	454
Harper Woods city	1 028	52	96	424	355	101	-	-	721
Highland Park city	3 669	812	1 813	814	198	32	-	-	399
Huron charter township	265	-	123	103	39	-	-	-	516
Inkster city	4 571	927	922	2 040	574	101	7	-	557
Lincoln Park city	3 240	258	1 141	1 471	311	59	-	-	522
Livonia city	3 971	406	452	1 344	1 178	408	171	12	726
Melvindale city	1 401	173	502	661	65	-	-	-	507
Northville city (part)	519	-	54	259	101	95	10	-	668
Northville township	2 071	54	123	485	1 098	298	7	6	835
Plymouth city	1 459	58	289	777	220	74	30	11	583
Plymouth township	1 745	55	83	1 224	146	80	117	40	630
Plymouth Township CDP	1 745	55	83	1 224	146	80	117	40	630
Redford township	1 777	62	259	792	459	196	9	-	665
Redford CDP	1 777	62	259	792	459	196	9	-	665
River Rouge city	1 433	154	827	347	97	8	-	-	428
Riverview city	1 862	112	545	888	171	56	90	-	584
Rockwood city	336	6	74	223	26	7	-	-	605
Romulus city	2 361	274	886	951	226	19	5	-	504
Southgate city	3 667	307	525	2 201	520	114	-	-	604
Sumpter township	275	6	136	94	20	19	-	-	496
Taylor city	6 971	693	1 585	3 559	989	145	-	-	578
Trenton city	1 488	179	557	608	119	25	-	-	502
Van Buren township	3 813	91	292	2 305	948	177	-	-	693
Wayne city	2 469	214	991	1 020	232	12	-	-	504
Westland city	13 271	629	1 822	7 987	2 070	619	130	14	627
Woodhaven city	1 264	-	190	954	120	-	-	-	591
Wyandotte city	3 011	230	1 096	1 316	343	26	-	-	524
Wexford County	2 232	355	1 039	726	106	2	4	-	451
Antioch township	21	-	8	10	3	-	-	-	542
Boon township	20	-	12	6	2	-	-	-	483
Harrietta village (part)	4	-	-	2	2	-	-	-	700
Cadillac city	1 419	310	619	419	67	-	4	-	426
Cedar Creek township	45	7	24	14	-	-	-	-	415
Cherry Grove township	80	4	32	32	12	-	-	-	520
Clam Lake township	96	5	36	55	-	-	-	-	522
Colfax township	2	-	2	-	-	-	-	-	275
Greenwood township	9	-	9	-	-	-	-	-	375
Hanover township	67	-	26	39	2	-	-	-	558
Buckley village	47	-	19	26	2	-	-	-	595
Haring township	92	-	72	16	4	-	-	-	413
Henderson township	-	-	-	-	-	-	-	-	-
Liberty township	21	-	10	9	-	2	-	-	513
Manton city	150	13	90	37	10	-	-	-	464
Selma township	73	2	37	33	1	-	-	-	490
Slagle township	14	-	7	7	-	-	-	-	500
Harrietta village (part)	-	-	-	-	-	-	-	-	-
South Branch township	2	-	2	-	-	-	-	-	375
Springville township	93	14	43	33	3	-	-	-	444
Mesick village	39	11	15	12	1	-	-	-	413
Wexford township	28	-	10	16	2	-	-	-	567

Table 30. **Gross Rent: 2000**

[Data based on a sample (except Tables 65-68). For information on confidentiality protection, coverage, sampling error, and nonsampling error, see Appendix G.
For location of definitions, see "How to Use This Census Report"]

State County Place and County Subdivision	Specified renter-occupied housing units paying cash rent	Gross rent							
		Less than $250	$250 to $499	$500 to $749	$750 to $999	$1,000 to $1,499	$1,500 to $1,999	$2,000 or more	Median (dollars)
The State	**933 547**	**78 000**	**303 706**	**373 820**	**122 289**	**42 865**	**8 574**	**4 293**	**546**
COUNTY									
Alcona County	369	48	209	97	10	5	-	-	411
Alger County	510	121	280	103	6	-	-	-	376
Allegan County	5 595	521	2 037	2 453	486	83	9	6	515
Alpena County	2 372	581	1 260	507	24	-	-	-	370
Antrim County	1 118	65	606	340	80	24	-	3	460
Arenac County	847	119	539	164	23	2	-	-	399
Baraga County	626	177	361	68	16	4	-	-	339
Barry County	2 493	262	1 042	846	285	56	2	-	493
Bay County	8 477	1 277	4 198	2 554	408	36	4	-	440
Benzie County	738	66	328	265	63	7	-	9	486
Berrien County	16 475	1 685	7 691	5 679	1 174	207	19	20	476
Branch County	2 944	278	1 377	1 097	163	29	-	-	477
Calhoun County	13 601	1 194	6 151	5 305	693	185	56	17	484
Cass County	2 964	355	1 318	1 092	166	10	14	9	471
Charlevoix County	1 642	262	690	525	156	9	-	-	470
Cheboygan County	1 557	250	722	461	91	29	-	4	440
Chippewa County	3 085	488	1 596	866	101	34	-	-	426
Clare County	1 891	411	1 026	387	60	7	-	-	397
Clinton County	3 115	182	1 287	1 228	361	40	17	-	511
Crawford County	865	150	372	296	35	12	-	-	453
Delta County	2 896	586	1 711	522	53	24	-	-	383
Dickinson County	2 069	328	1 161	465	36	59	20	-	417
Eaton County	9 853	606	2 955	4 751	1 211	189	124	17	569
Emmet County	2 843	321	1 006	1 078	307	89	39	3	513
Genesee County	43 303	3 061	17 758	18 345	3 148	732	203	56	507
Gladwin County	1 205	248	682	254	19	2	-	-	395
Gogebic County	1 402	381	833	167	18	3	-	-	340
Grand Traverse County	6 376	439	1 348	3 130	1 229	189	32	9	614
Gratiot County	2 789	378	1 534	759	81	19	-	18	424
Hillsdale County	2 880	522	1 420	813	99	26	-	-	434
Houghton County	3 611	657	2 238	550	83	66	8	9	368
Huron County	1 949	316	1 177	384	37	31	4	-	383
Ingham County	41 497	2 695	14 380	16 574	5 457	1 698	411	282	542
Ionia County	3 636	561	1 527	1 345	177	26	-	-	468
Iosco County	1 825	264	992	452	61	44	12	-	416
Iron County	809	209	510	78	10	2	-	-	346
Isabella County	7 775	604	3 845	2 415	621	212	47	31	462
Jackson County	12 694	1 524	4 679	4 838	1 370	216	26	41	505
Kalamazoo County	30 810	2 615	10 750	12 800	3 151	1 008	349	137	529
Kalkaska County	795	104	402	268	17	4	-	-	468
Kent County	61 001	3 450	18 416	29 905	6 677	2 004	256	293	554
Keweenaw County	83	38	34	7	4	-	-	-	263
Lake County	658	205	298	140	9	6	-	-	387
Lapeer County	3 936	288	1 327	1 743	457	117	4	-	541
Leelanau County	970	24	315	437	147	43	-	4	565
Lenawee County	7 038	488	2 753	3 080	516	160	35	6	517
Livingston County	5 955	231	782	2 756	1 246	719	155	66	681
Luce County	398	56	217	114	7	4	-	-	430
Mackinac County	860	120	467	240	26	3	4	-	429
Macomb County	62 500	4 229	12 357	31 509	10 828	2 775	616	186	603
Manistee County	1 602	289	784	489	38	2	-	-	424
Marquette County	7 284	1 000	4 437	1 626	161	47	13	-	398
Mason County	2 168	333	1 079	585	121	44	6	-	425
Mecosta County	3 458	423	1 523	1 141	252	119	-	-	470
Menominee County	1 817	395	1 089	316	10	6	-	1	353
Midland County	6 401	534	2 695	2 358	561	112	61	80	498
Missaukee County	718	69	392	241	15	1	-	-	460
Monroe County	9 373	761	2 989	4 092	1 279	226	21	5	549
Montcalm County	3 470	561	1 534	1 178	168	17	8	4	455
Montmorency County	460	68	253	130	7	2	-	-	431
Muskegon County	13 157	1 622	6 533	4 252	642	66	25	17	453
Newaygo County	2 206	312	1 076	720	74	16	4	4	447
Oakland County	114 924	5 835	13 616	45 559	30 718	14 640	2 828	1 728	707
Oceana County	1 325	150	765	382	21	7	-	-	427
Ogemaw County	1 033	150	589	287	7	-	-	-	432
Ontonagon County	363	124	190	49	-	-	-	-	321
Osceola County	1 329	247	710	333	35	4	-	-	409
Oscoda County	438	100	235	103	-	-	-	-	393
Otsego County	1 472	129	526	634	169	12	2	-	540
Ottawa County	14 747	643	3 549	7 815	1 869	633	163	75	579
Presque Isle County	691	173	423	81	7	4	3	-	345
Roscommon County	1 377	190	765	368	35	19	-	-	420
Saginaw County	19 820	1 942	8 099	7 584	1 349	435	225	186	497
St. Clair County	11 790	1 053	3 829	5 280	1 368	237	6	17	537
St. Joseph County	4 828	652	2 271	1 631	212	51	11	-	456
Sanilac County	2 462	311	1 246	750	126	25	-	4	448
Schoolcraft County	569	133	351	75	6	4	-	-	345
Shiawassee County	4 813	399	2 235	1 827	316	30	6	-	482
Tuscola County	2 793	294	1 598	804	75	10	12	-	445
Van Buren County	4 831	588	2 457	1 505	209	59	-	13	451
Washtenaw County	48 888	2 333	7 472	19 683	12 105	5 742	1 074	479	687
Wayne County	245 008	21 792	86 393	96 964	28 725	9 044	1 636	454	530
Wexford County	2 232	355	1 039	726	106	2	4	-	451

Table 30. **Gross Rent: 2000**—Con.

[Data based on a sample (except Tables 65-68). For information on confidentiality protection, coverage, sampling error, and nonsampling error, see Appendix G. For location of definitions, see "How to Use This Census Report"]

State County Place and County Subdivision	Specified renter-occupied housing units paying cash rent	Gross rent							
		Less than $250	$250 to $499	$500 to $749	$750 to $999	$1,000 to $1,499	$1,500 to $1,999	$2,000 or more	Median (dollars)
PLACE AND COUNTY SUBDIVISION									
Acme township, Grand Traverse County	274	-	25	125	51	55	9	9	732
Ada township, Kent County	130	11	5	22	26	66	-	-	1 004
Adams township, Arenac County	3	-	3	-	-	-	-	-	425
Adams township, Hillsdale County	121	10	61	41	7	2	-	-	471
Adams township, Houghton County	144	25	92	27	-	-	-	-	356
Addison village, Lenawee County	91	11	50	28	-	2	-	-	447
Addison township, Oakland County	99	-	35	31	8	15	10	-	658
Adrian city, Lenawee County	3 350	315	1 328	1 432	209	66	-	-	504
Adrian township, Lenawee County	232	-	99	46	11	41	35	-	632
Aetna township, Mecosta County	94	3	46	38	4	3	-	-	494
Aetna township, Missaukee County	6	-	6	-	-	-	-	-	375
Ahmeek village, Keweenaw County	11	2	7	2	-	-	-	-	338
Akron village, Tuscola County	31	2	12	13	4	-	-	-	508
Akron township, Tuscola County	60	-	31	21	8	-	-	-	490
Alabaster township, Iosco County	16	-	4	7	5	-	-	-	540
Alaiedon township, Ingham County	94	5	30	16	15	17	-	11	710
Alamo township, Kalamazoo County	63	-	25	24	7	7	-	-	522
Alanson village, Emmet County	86	7	27	46	3	3	-	-	524
Albee township, Saginaw County	46	-	19	22	5	-	-	-	614
Albert township, Montmorency County	158	12	70	73	3	-	-	-	495
Albion city, Calhoun County	1 275	190	724	321	26	14	-	-	422
Albion township, Calhoun County	57	-	41	13	3	-	-	-	452
Alcona township, Alcona County	25	-	18	4	-	3	-	-	428
Algansee township, Branch County	68	-	30	38	-	-	-	-	518
Algoma township, Kent County	70	-	26	44	-	-	-	-	520
Algonac city, St. Clair County	435	80	148	163	33	11	-	-	487
Allegan city, Allegan County	643	103	263	241	36	-	-	-	470
Allegan township, Allegan County	145	2	98	30	15	-	-	-	460
Allen village, Hillsdale County	10	-	5	5	-	-	-	-	475
Allen township, Hillsdale County	62	-	42	18	2	-	-	-	471
Allendale CDP, Ottawa County	753	32	224	276	117	87	17	-	562
Allendale township, Ottawa County	803	32	234	306	127	87	17	-	569
Allen Park city, Wayne County	1 359	51	250	767	191	82	18	-	595
Allis township, Presque Isle County	15	-	15	-	-	-	-	-	363
Allouez township, Keweenaw County	70	33	26	7	4	-	-	-	259
Alma city, Gratiot County	1 156	201	594	303	35	15	-	8	408
Almena township, Van Buren County	72	-	46	26	-	-	-	-	388
Almer township, Tuscola County	210	45	93	59	13	-	-	-	453
Almira township, Benzie County	61	-	9	33	14	5	-	-	606
Almont village, Lapeer County	111	2	48	54	7	-	-	-	514
Almont township, Lapeer County	118	2	48	61	7	-	-	-	523
Aloha township, Cheboygan County	34	-	18	14	2	-	-	-	475
Alpena city, Alpena County	1 526	412	764	331	19	-	-	-	353
Alpena township, Alpena County	562	137	305	115	5	-	-	-	378
Alpha village, Iron County	8	2	4	2	-	-	-	-	425
Alpine township, Kent County	2 401	20	103	1 910	313	55	-	-	618
Amber township, Mason County	59	4	29	24	-	2	-	-	471
Amboy township, Hillsdale County	26	-	15	11	-	-	-	-	425
Ann Arbor city, Washtenaw County	24 550	954	3 030	8 614	6 852	3 925	797	378	742
Ann Arbor township, Washtenaw County	575	7	22	50	193	281	14	8	1 014
Antioch township, Wexford County	21	-	8	10	3	-	-	-	542
Antrim township, Shiawassee County	15	-	3	12	-	-	-	-	545
Antwerp township, Van Buren County	507	40	247	189	29	2	-	-	470
Applegate village, Sanilac County	12	-	8	4	-	-	-	-	425
Arbela township, Tuscola County	50	8	23	15	4	-	-	-	393
Arcada township, Gratiot County	46	-	30	6	6	-	-	4	473
Arcadia township, Lapeer County	51	-	11	24	12	4	-	-	583
Arcadia township, Manistee County	25	-	15	10	-	-	-	-	439
Arenac township, Arenac County	27	-	20	7	-	-	-	-	380
Argentine CDP, Genesee County	125	-	9	87	22	7	-	-	618
Argentine township, Genesee County	179	-	21	106	37	15	-	-	629
Argyle township, Sanilac County	26	2	17	7	-	-	-	-	420
Arlington township, Van Buren County	60	2	37	21	-	-	-	-	446
Armada village, Macomb County	94	-	31	52	8	3	-	-	564
Armada township, Macomb County	129	-	35	71	20	3	-	-	559
Arthur township, Clare County	15	-	9	6	-	-	-	-	475
Arvon township, Baraga County	8	2	4	2	-	-	-	-	325
Ash township, Monroe County	228	20	84	75	24	25	-	-	519
Ashland township, Newaygo County	47	6	14	27	-	-	-	-	510
Ashley village, Gratiot County	23	-	18	5	-	-	-	-	405
Assyria township, Barry County	27	-	17	7	3	-	-	-	442
Athens village, Calhoun County	68	3	35	19	11	-	-	-	488
Athens township, Calhoun County	113	3	73	26	11	-	-	-	440
Atlanta CDP, Montmorency County	71	28	26	15	-	2	-	-	329
Atlas township, Genesee County	113	7	70	34	-	2	-	-	467
Attica township, Lapeer County	107	-	20	73	14	-	-	-	594
Auburn city, Bay County	263	27	123	74	34	5	-	-	472
Auburn Hills city, Oakland County	3 852	133	355	1 443	1 102	748	63	8	749
Au Gres city, Arenac County	147	31	96	15	5	-	-	-	330
Au Gres township, Arenac County	21	-	11	10	-	-	-	-	488
Augusta village, Kalamazoo County	83	8	32	38	5	-	-	-	506
Augusta township, Washtenaw County	108	-	38	38	25	7	-	-	592
Aurelius township, Ingham County	42	4	11	23	4	-	-	-	538
Au Sable CDP, Iosco County	76	-	53	16	7	-	-	-	413
Au Sable township, Iosco County	141	8	105	21	7	-	-	-	384
Au Sable township, Roscommon County	11	1	3	4	3	-	-	-	588
Austin township, Mecosta County	36	2	14	20	-	-	-	-	514
Austin township, Sanilac County	15	4	11	-	-	-	-	-	329
Au Train township, Alger County	44	-	33	11	-	-	-	-	415

Table 30. **Gross Rent: 2000**—Con.

[Data based on a sample (except Tables 65-68). For information on confidentiality protection, coverage, sampling error, and nonsampling error, see Appendix G. For location of definitions, see "How to Use This Census Report"]

State County Place and County Subdivision	Specified renter-occupied housing units paying cash rent	Gross rent: Less than $250	$250 to $499	$500 to $749	$750 to $999	$1,000 to $1,499	$1,500 to $1,999	$2,000 or more	Median (dollars)
PLACE AND COUNTY SUBDIVISION—Con.									
Avery township, Montmorency County	19	2	11	6	-	-	-	-	471
Backus township, Roscommon County	15	-	8	7	-	-	-	-	492
Bad Axe city, Huron County	443	85	278	63	11	6	-	-	333
Bagley township, Otsego County	292	-	104	128	57	3	-	-	606
Bainbridge township, Berrien County	116	11	60	39	4	2	-	-	468
Baldwin township, Delta County	6	-	4	2	-	-	-	-	425
Baldwin township, Iosco County	81	4	59	14	4	-	-	-	393
Baldwin village, Lake County	245	147	68	27	3	-	-	-	216
Baltimore township, Barry County	41	-	21	15	5	-	-	-	497
Bancroft village, Shiawassee County	26	2	6	18	-	-	-	-	557
Bangor township, Bay County	1 142	82	575	440	30	15	-	-	476
Bangor city, Van Buren County	242	85	92	57	6	2	-	-	380
Bangor township, Van Buren County	78	4	49	25	-	-	-	-	459
Banks township, Antrim County	60	5	16	33	4	2	-	-	528
Baraga village, Baraga County	253	105	125	21	2	-	-	-	281
Baraga township, Baraga County	282	109	147	24	2	-	-	-	292
Bark River township, Delta County	64	2	47	15	-	-	-	-	408
Barnes Lake-Millers Lake CDP, Lapeer County	67	-	18	39	10	-	-	-	634
Baroda village, Berrien County	69	-	24	38	7	-	-	-	563
Baroda township, Berrien County	145	-	49	89	7	-	-	-	560
Barry township, Barry County	116	13	44	45	14	-	-	-	504
Barryton village, Mecosta County	46	16	22	8	-	-	-	-	340
Barton township, Newaygo County	20	-	10	10	-	-	-	-	500
Barton Hills village, Washtenaw County	7	-	2	-	-	-	3	2	1 625
Batavia township, Branch County	85	-	48	31	4	2	-	-	469
Bates township, Iron County	18	2	8	5	3	-	-	-	375
Bath township, Clinton County	280	-	128	129	23	-	-	-	526
Battle Creek city, Calhoun County	6 969	776	2 904	2 775	354	99	56	5	488
Bay township, Charlevoix County	20	2	9	4	5	-	-	-	490
Bay City city, Bay County	4 421	842	2 386	973	201	15	4	-	395
Bay de Noc township, Delta County	-	-	-	-	-	-	-	-	-
Bay Mills township, Chippewa County	70	6	58	6	-	-	-	-	325
Beal City CDP, Isabella County	12	-	9	3	-	-	-	-	440
Bear Creek township, Emmet County	396	-	38	193	69	57	39	-	684
Bearinger township, Presque Isle County	8	-	4	2	2	-	-	-	425
Bear Lake township, Kalkaska County	23	2	5	14	2	-	-	-	538
Bear Lake village, Manistee County	20	2	8	10	-	-	-	-	475
Bear Lake township, Manistee County	49	2	26	21	-	-	-	-	471
Beaugrand township, Cheboygan County	43	-	22	21	-	-	-	-	488
Beaver township, Bay County	45	4	11	26	4	-	-	-	547
Beaver township, Newaygo County	14	2	12	-	-	-	-	-	375
Beaver Creek township, Crawford County	40	-	23	15	-	2	-	-	479
Beaverton city, Gladwin County	201	61	119	19	2	-	-	-	340
Beaverton township, Gladwin County	52	7	26	17	2	-	-	-	450
Bedford township, Calhoun County	291	-	110	141	36	4	-	-	529
Bedford township, Monroe County	1 091	84	277	426	277	27	-	-	604
Beecher CDP, Genesee County	1 546	82	620	737	102	5	-	-	512
Beechwood CDP, Ottawa County	320	11	105	132	55	17	-	-	562
Belding city, Ionia County	707	143	330	219	15	-	-	-	420
Belknap township, Presque Isle County	12	-	10	2	-	-	-	-	300
Bellaire village, Antrim County	135	13	85	33	4	-	-	-	392
Belleville city, Wayne County	508	50	146	253	20	39	-	-	531
Bellevue village, Eaton County	117	8	66	42	1	-	-	-	466
Bellevue township, Eaton County	133	8	75	49	1	-	-	-	468
Belvidere township, Montcalm County	85	3	40	42	-	-	-	-	488
Bengal township, Clinton County	19	-	7	4	8	-	-	-	713
Bennington township, Shiawassee County	27	5	3	13	6	-	-	-	656
Benona township, Oceana County	34	5	22	7	-	-	-	-	380
Bentley township, Gladwin County	12	2	7	3	-	-	-	-	363
Benton charter township, Berrien County	2 699	464	1 437	664	95	27	-	12	434
Benton township, Cheboygan County	61	-	32	26	3	-	-	-	491
Benton township, Eaton County	37	9	14	10	4	-	-	-	463
Benton Harbor city, Berrien County	2 324	438	1 036	703	115	32	-	-	445
Benton Heights CDP, Berrien County	942	155	499	251	37	-	-	-	434
Benzonia village, Benzie County	33	4	24	5	-	-	-	-	416
Benzonia township, Benzie County	176	20	89	45	13	2	-	7	464
Bergland township, Ontonagon County	10	4	4	2	-	-	-	-	275
Berkley city, Oakland County	909	50	212	268	183	189	7	-	703
Berlin township, Ionia County	40	-	10	19	7	4	-	-	577
Berlin charter township, Monroe County	340	11	91	202	31	5	-	-	624
Berlin township, St. Clair County	58	-	10	27	11	10	-	-	688
Berrien township, Berrien County	223	25	103	72	15	8	-	-	481
Berrien Springs village, Berrien County	203	7	113	44	39	-	-	-	468
Bertrand township, Berrien County	55	-	41	14	-	-	-	-	442
Bessemer city, Gogebic County	241	91	125	22	-	3	-	-	296
Bessemer township, Gogebic County	30	2	24	4	-	-	-	-	381
Bethany township, Gratiot County	39	3	18	18	-	-	-	-	448
Bethel township, Branch County	46	2	22	20	2	-	-	-	494
Beulah village, Benzie County	68	14	38	14	-	2	-	-	438
Beverly Hills village, Oakland County	249	12	-	30	147	33	11	16	877
Big Bay CDP, Marquette County	8	-	8	-	-	-	-	-	283
Big Creek township, Oscoda County	188	37	98	53	-	-	-	-	438
Big Prairie township, Newaygo County	105	3	69	31	2	-	-	-	464
Big Rapids city, Mecosta County	2 072	336	817	652	160	107	-	-	462
Big Rapids township, Mecosta County	250	4	86	112	48	-	-	-	576
Billings township, Gladwin County	106	14	66	26	-	-	-	-	413
Bingham township, Clinton County	63	4	27	23	-	9	-	-	504
Bingham township, Huron County	74	8	56	8	2	-	-	-	370
Bingham township, Leelanau County	79	-	-	48	27	4	-	-	703

Table 30. **Gross Rent: 2000**—Con.

[Data based on a sample (except Tables 65-68). For information on confidentiality protection, coverage, sampling error, and nonsampling error, see Appendix G. For location of definitions, see "How to Use This Census Report"]

State County Place and County Subdivision	Specified renter-occupied housing units paying cash rent	Gross rent							
		Less than $250	$250 to $499	$500 to $749	$750 to $999	$1,000 to $1,499	$1,500 to $1,999	$2,000 or more	Median (dollars)
PLACE AND COUNTY SUBDIVISION—Con.									
Bingham Farms village, Oakland County	10	-	-	2	-	3	5	-	1 500
Birch Run village, Saginaw County	252	5	61	162	23	1	-	-	545
Birch Run township, Saginaw County	376	5	136	210	24	1	-	-	526
Birmingham city, Oakland County	2 139	8	67	403	607	720	229	105	994
Bismarck township, Presque Isle County	11	2	6	3	-	-	-	-	429
Blackman township, Jackson County	2 074	267	649	845	258	55	-	-	525
Blaine township, Benzie County	8	-	8	-	-	-	-	-	400
Blair township, Grand Traverse County	340	5	98	199	38	-	-	-	558
Blendon township, Ottawa County	146	-	52	58	25	-	11	-	626
Bliss township, Emmet County	12	-	8	4	-	-	-	-	400
Blissfield village, Lenawee County	239	14	98	109	18	-	-	-	516
Blissfield township, Lenawee County	276	14	112	127	23	-	-	-	522
Bloomer township, Montcalm County	45	4	18	20	3	-	-	-	503
Bloomfield township, Huron County	5	-	2	3	-	-	-	-	508
Bloomfield township, Missaukee County	10	-	9	1	-	-	-	-	400
Bloomfield township, Oakland County	1 536	7	77	385	547	293	42	185	905
Bloomfield Hills city, Oakland County	58	-	-	8	-	20	30	-	1 525
Bloomfield Township CDP, Oakland County	1 536	7	77	385	547	293	42	185	905
Bloomingdale village, Van Buren County	33	9	16	6	2	-	-	-	428
Bloomingdale township, Van Buren County	129	9	71	47	2	-	-	-	473
Blue Lake township, Kalkaska County	2	-	-	2	-	-	-	-	725
Blue Lake township, Muskegon County	71	29	36	3	3	-	-	-	303
Blumfield township, Saginaw County	52	3	16	23	7	3	-	-	529
Boardman township, Kalkaska County	51	-	27	24	-	-	-	-	463
Bohemia township, Ontonagon County	-	-	-	-	-	-	-	-	-
Bois Blanc township, Mackinac County	-	-	-	-	-	-	-	-	-
Boon township, Wexford County	20	-	12	6	2	-	-	-	483
Boston township, Ionia County	342	106	117	119	-	-	-	-	409
Bourret township, Gladwin County	6	-	6	-	-	-	-	-	425
Bowne township, Kent County	44	5	16	23	-	-	-	-	506
Boyne City city, Charlevoix County	308	58	90	118	39	3	-	-	513
Boyne Falls village, Charlevoix County	36	-	15	15	6	-	-	-	519
Boyne Valley township, Charlevoix County	69	4	30	27	8	-	-	-	502
Brady township, Kalamazoo County	97	14	43	37	3	-	-	-	484
Brady township, Saginaw County	83	3	41	32	2	5	-	-	495
Brampton township, Delta County	19	-	17	2	-	-	-	-	347
Branch township, Mason County	42	2	25	13	2	-	-	-	450
Brandon township, Oakland County	295	-	36	145	71	30	13	-	679
Brant township, Saginaw County	23	-	9	14	-	-	-	-	516
Breckenridge village, Gratiot County	139	34	83	20	2	-	-	-	410
Breedsville village, Van Buren County	10	-	-	6	4	-	-	-	675
Breen township, Dickinson County	15	11	4	-	-	-	-	-	175
Breitung township, Dickinson County	73	-	50	23	-	-	-	-	469
Brevort township, Mackinac County	10	-	2	6	2	-	-	-	563
Bridgehampton township, Sanilac County	39	-	21	15	2	1	-	-	489
Bridgeport CDP, Saginaw County	828	76	451	238	45	18	-	-	439
Bridgeport charter township, Saginaw County	918	80	507	264	49	18	-	-	440
Bridgeton township, Newaygo County	61	-	28	32	1	-	-	-	506
Bridgewater township, Washtenaw County	26	-	5	11	8	2	-	-	688
Bridgman city, Berrien County	358	31	204	104	15	4	-	-	470
Brighton city, Livingston County	1 118	65	129	640	81	86	57	60	669
Brighton township, Livingston County	291	-	69	102	81	26	13	-	719
Briley township, Montmorency County	99	28	43	24	2	2	-	-	386
Britton village, Lenawee County	53	2	26	19	6	-	-	-	493
Brockway township, St. Clair County	35	-	14	12	9	-	-	-	613
Bronson city, Branch County	259	46	132	81	-	-	-	-	430
Bronson township, Branch County	57	13	21	22	1	-	-	-	431
Brookfield township, Eaton County	29	3	9	11	6	-	-	-	531
Brookfield township, Huron County	44	5	33	6	-	-	-	-	431
Brooklyn village, Jackson County	208	33	94	72	9	-	-	-	449
Brooks township, Newaygo County	120	6	36	59	19	-	-	-	523
Broomfield township, Isabella County	73	14	32	23	2	2	-	-	434
Brown township, Manistee County	9	-	2	7	-	-	-	-	613
Brown City city	132	28	60	25	13	6	-	-	444
Lapeer County (part)	2	-	-	-	2	-	-	-	850
Sanilac County (part)	130	28	60	25	11	6	-	-	441
Brownlee Park CDP, Calhoun County	184	18	110	56	-	-	-	-	400
Brownstown township, Wayne County	1 953	188	588	992	115	60	10	-	535
Bruce township, Chippewa County	41	-	13	28	-	-	-	-	542
Bruce township, Macomb County	138	-	71	59	8	-	-	-	489
Buchanan city, Berrien County	700	70	487	143	-	-	-	-	413
Buchanan township, Berrien County	41	-	29	7	5	-	-	-	431
Buckeye township, Gladwin County	51	4	35	12	-	-	-	-	409
Buckley village, Wexford County	47	-	19	26	2	-	-	-	595
Buel township, Sanilac County	20	-	10	4	6	-	-	-	550
Buena Vista CDP, Saginaw County	796	16	433	323	24	-	-	-	476
Buena Vista charter township, Saginaw County	859	24	446	350	39	-	-	-	482
Bunker Hill township, Ingham County	49	5	21	17	6	-	-	-	489
Burdell township, Osceola County	43	-	29	12	2	-	-	-	404
Burleigh township, Iosco County	18	2	13	3	-	-	-	-	379
Burlington village, Calhoun County	17	2	13	2	-	-	-	-	459
Burlington township, Calhoun County	73	7	50	16	-	-	-	-	439
Burlington township, Lapeer County	47	2	10	25	7	3	-	-	618
Burns township, Shiawassee County	81	-	47	22	12	-	-	-	482
Burnside township, Lapeer County	62	-	31	26	5	-	-	-	500
Burr Oak village, St. Joseph County	75	-	46	27	2	-	-	-	467
Burr Oak township, St. Joseph County	148	-	71	73	4	-	-	-	508
Burt township, Alger County	22	7	13	2	-	-	-	-	290
Burt township, Cheboygan County	6	-	2	4	-	-	-	-	525

Table 30. **Gross Rent: 2000**—Con.

[Data based on a sample (except Tables 65-68). For information on confidentiality protection, coverage, sampling error, and nonsampling error, see Appendix G. For location of definitions, see "How to Use This Census Report"]

State County Place and County Subdivision	Specified renter-occupied housing units paying cash rent	Gross rent							
		Less than $250	$250 to $499	$500 to $749	$750 to $999	$1,000 to $1,499	$1,500 to $1,999	$2,000 or more	Median (dollars)
PLACE AND COUNTY SUBDIVISION—Con.									
Burt CDP, Saginaw County	40	-	22	11	7	-	-	-	386
Burtchville township, St. Clair County	218	-	98	113	7	-	-	-	518
Burton city, Genesee County	2 129	210	971	810	103	10	-	25	476
Bushnell township, Montcalm County	28	3	15	8	2	-	-	-	460
Butler township, Branch County	20	-	10	6	4	-	-	-	525
Butman township, Gladwin County	14	-	11	3	-	-	-	-	400
Butterfield township, Missaukee County	25	-	9	12	4	-	-	-	529
Byron township, Kent County	1 053	7	101	783	149	13	-	-	607
Byron village, Shiawassee County	57	-	34	17	6	-	-	-	425
Byron Center CDP, Kent County	103	-	29	15	46	13	-	-	773
Cadillac city, Wexford County	1 419	310	619	419	67	-	4	-	426
Caldwell township, Missaukee County	85	2	55	26	2	-	-	-	472
Caledonia township, Alcona County	25	5	11	6	3	-	-	-	435
Caledonia village, Kent County	155	17	60	68	4	6	-	-	501
Caledonia township, Kent County	269	17	107	109	23	6	7	-	512
Caledonia township, Shiawassee County	187	6	105	54	22	-	-	-	458
California township, Branch County	27	3	6	12	6	-	-	-	538
Calumet village, Houghton County	256	98	149	9	-	-	-	-	293
Calumet township, Houghton County	595	140	356	91	3	5	-	-	342
Calvin township, Cass County	110	6	52	44	2	-	6	-	440
Cambria township, Hillsdale County	128	5	68	45	10	-	-	-	479
Cambridge township, Lenawee County	164	20	67	40	28	9	-	-	486
Camden village, Hillsdale County	54	10	19	21	4	-	-	-	475
Camden township, Hillsdale County	102	12	46	38	6	-	-	-	465
Campbell township, Ionia County	64	18	14	28	4	-	-	-	500
Canada Creek Ranch CDP, Montmorency County	3	3	-	-	-	-	-	-	175
Canadian Lakes CDP, Mecosta County	35	-	7	19	5	4	-	-	694
Cannon township, Kent County	232	-	10	114	68	40	-	-	739
Canton CDP, Wayne County	5 584	274	789	2 505	1 253	526	182	55	666
Canton township, Wayne County	5 584	274	789	2 505	1 253	526	182	55	666
Capac village, St. Clair County	151	1	90	51	7	2	-	-	459
Carleton village, Monroe County	164	14	79	43	17	11	-	-	469
Carlton township, Barry County	62	-	8	46	8	-	-	-	654
Carmel township, Eaton County	63	3	8	44	5	3	-	-	588
Carney village, Menominee County	8	2	6	-	-	-	-	-	325
Caro village, Tuscola County	620	157	339	124	-	-	-	-	381
Carp Lake township, Emmet County	36	-	20	14	-	2	-	-	486
Carp Lake township, Ontonagon County	49	5	38	6	-	-	-	-	363
Carrollton township, Saginaw County	608	8	241	300	51	8	-	-	528
Carrollton CDP, Saginaw County	608	8	241	300	51	8	-	-	528
Carson City city, Montcalm County	170	42	90	35	-	-	3	-	362
Carsonville village, Sanilac County	33	-	24	7	2	-	-	-	453
Cascade township, Kent County	358	30	18	90	45	40	84	51	964
Casco township, Allegan County	105	-	43	62	-	-	-	-	532
Casco township, St. Clair County	48	-	13	22	13	-	-	-	634
Case township, Presque Isle County	33	2	25	6	-	-	-	-	396
Caseville village, Huron County	100	25	61	7	7	-	-	-	365
Caseville township, Huron County	152	29	93	21	7	-	2	-	379
Casnovia village	13	2	7	4	-	-	-	-	458
Kent County (part)	5	-	3	2	-	-	-	-	492
Muskegon County (part)	8	2	4	2	-	-	-	-	375
Casnovia township, Muskegon County	62	2	23	27	10	-	-	-	550
Caspian city, Iron County	96	33	41	19	3	-	-	-	297
Cass City village, Tuscola County	238	11	176	39	12	-	-	-	418
Cassopolis village, Cass County	289	77	99	102	9	2	-	-	449
Castleton township, Barry County	262	44	122	84	10	-	2	-	442
Cato township, Montcalm County	213	34	84	76	16	-	3	-	476
Cedar township, Osceola County	4	-	4	-	-	-	-	-	425
Cedar Creek township, Muskegon County	80	21	39	20	-	-	-	-	393
Cedar Creek township, Wexford County	45	7	24	14	-	-	-	-	415
Cedar Springs city, Kent County	379	34	160	161	24	-	-	-	494
Cedarville township, Menominee County	4	-	4	-	-	-	-	-	350
Cement City village	12	-	4	6	2	-	-	-	525
Jackson County (part)	-	-	-	-	-	-	-	-	-
Lenawee County (part)	12	-	4	6	2	-	-	-	525
Center township, Emmet County	11	-	11	-	-	-	-	-	396
Center Line city, Macomb County	1 536	688	523	262	39	15	9	-	272
Centerville township, Leelanau County	37	-	8	27	-	2	-	-	595
Central Lake village, Antrim County	89	5	62	20	-	2	-	-	415
Central Lake township, Antrim County	121	5	79	33	-	4	-	-	436
Centreville village, St. Joseph County	120	22	70	24	4	-	-	-	390
Champion township, Marquette County	2	-	2	-	-	-	-	-	275
Chandler township, Charlevoix County	2	-	2	-	-	-	-	-	425
Chandler township, Huron County	10	-	3	7	-	-	-	-	575
Chapin township, Saginaw County	40	-	24	16	-	-	-	-	478
Charleston township, Kalamazoo County	33	-	9	18	6	-	-	-	638
Charlevoix city, Charlevoix County	480	100	214	124	42	-	-	-	442
Charlevoix township, Charlevoix County	73	2	37	24	7	3	-	-	489
Charlotte city, Eaton County	1 022	152	512	299	43	16	-	-	448
Charlton township, Otsego County	31	3	9	17	2	-	-	-	556
Chase township, Lake County	29	5	15	9	-	-	-	-	466
Chassell township, Houghton County	78	16	45	15	-	2	-	-	359
Chatham village, Alger County	9	-	9	-	-	-	-	-	369
Cheboygan city, Cheboygan County	758	185	325	166	54	24	-	4	417
Chelsea village, Washtenaw County	600	9	108	226	77	93	65	22	681
Cherry Grove township, Wexford County	80	4	32	32	12	-	-	-	520
Cherry Valley township, Lake County	24	6	14	4	-	-	-	-	456
Chesaning village, Saginaw County	355	45	232	78	-	-	-	-	408

Table 30. **Gross Rent: 2000**—Con.

[Data based on a sample (except Tables 65-68). For information on confidentiality protection, coverage, sampling error, and nonsampling error, see Appendix G. For location of definitions, see "How to Use This Census Report"]

State County Place and County Subdivision	Specified renter-occupied housing units paying cash rent	Gross rent							
		Less than $250	$250 to $499	$500 to $749	$750 to $999	$1,000 to $1,499	$1,500 to $1,999	$2,000 or more	Median (dollars)
PLACE AND COUNTY SUBDIVISION—Con.									
Chesaning township, Saginaw County	388	45	248	95	-	-	-	-	417
Cheshire township, Allegan County	56	4	26	26	-	-	-	-	493
Chester township, Eaton County	42	11	15	5	8	3	-	-	345
Chester township, Otsego County	23	-	6	14	3	-	-	-	594
Chester township, Ottawa County	39	-	19	18	2	-	-	-	513
Chesterfield township, Macomb County	2 112	48	241	1 183	491	127	7	15	643
Chestonia township, Antrim County	18	-	11	-	7	-	-	-	475
Chikaming township, Berrien County	169	7	43	83	30	-	-	6	595
China township, St. Clair County	55	5	6	18	21	5	-	-	735
Chippewa township, Chippewa County	12	2	10	-	-	-	-	-	433
Chippewa township, Isabella County	377	13	227	124	13	-	-	-	455
Chippewa township, Mecosta County	50	-	24	26	-	-	-	-	504
Chocolay township, Marquette County	332	70	166	86	10	-	-	-	411
Churchill township, Ogemaw County	27	-	19	8	-	-	-	-	466
Clam Lake township, Wexford County	96	5	36	55	-	-	-	-	522
Clam Union township, Missaukee County	22	2	13	7	-	-	-	-	430
Clare city	637	217	295	98	23	4	-	-	331
Clare County (part)	637	217	295	98	23	4	-	-	331
Isabella County (part)	-	-	-	-	-	-	-	-	-
Clarence township, Calhoun County	92	3	49	32	8	-	-	-	477
Clarendon township, Calhoun County	37	2	18	12	5	-	-	-	488
Clark township, Mackinac County	134	21	76	31	4	2	-	-	426
Clarksville village, Ionia County	39	18	14	5	2	-	-	-	259
Clawson city, Oakland County	1 350	125	252	642	214	100	17	-	622
Clay township, St. Clair County	257	19	84	100	30	24	-	-	559
Claybanks township, Oceana County	13	2	5	6	-	-	-	-	492
Clayton township, Arenac County	52	-	32	20	-	-	-	-	467
Clayton township, Genesee County	212	16	54	79	63	-	-	-	647
Clayton village, Lenawee County	13	-	6	7	-	-	-	-	513
Clearwater township, Kalkaska County	114	-	70	37	7	-	-	-	480
Clement township, Gladwin County	19	-	17	2	-	-	-	-	458
Cleon township, Manistee County	36	4	15	10	5	2	-	-	494
Cleveland township, Leelanau County	24	-	12	10	2	-	-	-	500
Clifford village, Lapeer County	19	2	2	9	3	3	-	-	665
Climax village, Kalamazoo County	57	-	29	28	-	-	-	-	499
Climax township, Kalamazoo County	79	-	40	28	11	-	-	-	499
Clinton village, Lenawee County	161	-	54	85	9	13	-	-	556
Clinton township, Lenawee County	231	5	91	109	13	13	-	-	527
Clinton CDP, Macomb County	12 013	779	2 428	6 394	1 597	586	207	22	599
Clinton township, Macomb County	12 013	779	2 428	6 394	1 597	586	207	22	599
Clinton township, Oscoda County	13	2	11	-	-	-	-	-	363
Clio city, Genesee County	461	5	320	127	9	-	-	-	449
Clyde township, Allegan County	62	-	30	32	-	-	-	-	504
Clyde township, St. Clair County	136	-	11	118	7	-	-	-	578
Coe township, Isabella County	194	22	112	56	4	-	-	-	424
Cohoctah township, Livingston County	22	-	-	8	14	-	-	-	843
Coldsprings township, Kalkaska County	28	2	18	6	2	-	-	-	425
Coldwater city, Branch County	1 266	134	569	481	71	11	-	-	482
Coldwater township, Branch County	176	11	68	76	16	5	-	-	530
Coldwater township, Isabella County	15	-	9	6	-	-	-	-	463
Coleman city, Midland County	136	20	83	29	4	-	-	-	454
Colfax township, Benzie County	11	-	7	4	-	-	-	-	435
Colfax township, Huron County	73	5	40	28	-	-	-	-	382
Colfax township, Mecosta County	43	-	22	21	-	-	-	-	495
Colfax township, Oceana County	11	-	8	3	-	-	-	-	458
Colfax township, Wexford County	2	-	2	-	-	-	-	-	275
Coloma city, Berrien County	156	4	87	53	12	-	-	-	478
Coloma charter township, Berrien County	325	-	121	165	18	21	-	-	562
Colon village, St. Joseph County	139	33	78	17	11	-	-	-	371
Colon township, St. Joseph County	218	33	129	34	22	-	-	-	413
Columbia township, Jackson County	376	42	116	164	54	-	-	-	538
Columbia township, Tuscola County	48	2	28	16	2	-	-	-	473
Columbia township, Van Buren County	97	-	51	42	4	-	-	-	494
Columbiaville village, Lapeer County	91	7	40	32	10	2	-	-	481
Columbus township, Luce County	7	-	7	-	-	-	-	-	325
Columbus township, St. Clair County	33	-	7	26	-	-	-	-	540
Comins township, Oscoda County	116	43	62	11	-	-	-	-	357
Commerce township, Oakland County	866	16	96	287	139	249	71	8	778
Comstock township, Kalamazoo County	1 327	111	308	813	95	-	-	-	555
Comstock Northwest CDP, Kalamazoo County	879	79	149	593	58	-	-	-	574
Comstock Park CDP, Kent County	2 538	28	98	2 024	332	56	-	-	612
Concord village, Jackson County	102	11	48	40	3	-	-	-	478
Concord township, Jackson County	177	11	80	74	12	-	-	-	497
Constantine village, St. Joseph County	209	26	94	81	8	-	-	-	461
Constantine township, St. Joseph County	276	26	131	111	8	-	-	-	477
Convis township, Calhoun County	31	-	10	15	6	-	-	-	569
Conway township, Livingston County	8	-	-	4	4	-	-	-	725
Cooper township, Kalamazoo County	247	9	56	130	44	8	-	-	611
Coopersville city, Ottawa County	270	52	81	128	9	-	-	-	502
Copemish village, Manistee County	12	2	5	-	5	-	-	-	490
Copper City village, Houghton County	13	-	4	9	-	-	-	-	542
Cornell township, Delta County	-	-	-	-	-	-	-	-	-
Corunna city, Shiawassee County	630	46	274	251	55	4	-	-	498
Corwith township, Otsego County	125	21	47	54	-	3	-	-	475
Cottrellville township, St. Clair County	103	-	34	49	20	-	-	-	535
Courtland township, Kent County	56	6	5	7	28	10	-	-	792
Covert township, Van Buren County	275	59	158	44	14	-	-	-	403
Covington township, Baraga County	5	-	3	2	-	-	-	-	392

Table 30. **Gross Rent: 2000**—Con.

[Data based on a sample (except Tables 65-68). For information on confidentiality protection, coverage, sampling error, and nonsampling error, see Appendix G. For location of definitions, see "How to Use This Census Report"]

State County Place and County Subdivision	Specified renter-occupied housing units paying cash rent	Gross rent							
		Less than $250	$250 to $499	$500 to $749	$750 to $999	$1,000 to $1,499	$1,500 to $1,999	$2,000 or more	Median (dollars)
PLACE AND COUNTY SUBDIVISION—Con.									
Crockery township, Ottawa County	193	-	101	73	19	-	-	-	481
Cross Village township, Emmet County	4	2	2	-	-	-	-	-	300
Croswell city, Sanilac County	221	39	88	67	27	-	-	-	457
Croton township, Newaygo County	106	-	48	54	-	-	-	4	514
Crystal township, Montcalm County	105	8	35	56	-	6	-	-	519
Crystal township, Oceana County	26	2	19	3	2	-	-	-	350
Crystal Falls city, Iron County	161	56	95	6	4	-	-	-	341
Crystal Falls township, Iron County	35	6	29	-	-	-	-	-	353
Crystal Lake township, Benzie County	50	2	21	24	3	-	-	-	507
Cumming township, Ogemaw County	22	2	15	5	-	-	-	-	367
Curtis township, Alcona County	31	2	13	16	-	-	-	-	504
Custer township, Antrim County	23	-	10	8	2	3	-	-	538
Custer village, Mason County	27	-	19	2	6	-	-	-	415
Custer township, Mason County	51	-	28	13	10	-	-	-	479
Custer township, Sanilac County	43	-	9	31	3	-	-	-	545
Cutlerville CDP, Kent County	1 693	-	145	1 361	171	16	-	-	599
Dafter township, Chippewa County	33	-	23	10	-	-	-	-	442
Daggett village, Menominee County	14	2	7	5	-	-	-	-	350
Daggett township, Menominee County	20	2	11	7	-	-	-	-	375
Dallas township, Clinton County	82	3	58	21	-	-	-	-	450
Dalton township, Muskegon County	176	2	72	96	6	-	-	-	521
Danby township, Ionia County	48	4	24	15	5	-	-	-	438
Dansville village, Ingham County	16	-	7	9	-	-	-	-	510
Davison city, Genesee County	1 104	133	495	421	47	8	-	-	477
Davison township, Genesee County	2 437	37	1 274	932	175	19	-	-	490
Day township, Montcalm County	22	-	18	4	-	-	-	-	392
Dayton township, Newaygo County	40	-	11	22	7	-	-	-	550
Dayton township, Tuscola County	50	-	30	18	2	-	-	-	479
Dearborn city, Wayne County	9 327	479	2 325	3 294	1 594	1 226	281	128	640
Dearborn Heights city, Wayne County	3 158	147	352	1 526	891	163	72	7	693
Decatur village, Van Buren County	218	47	115	52	4	-	-	-	423
Decatur township, Van Buren County	326	47	158	113	8	-	-	-	449
Deckerville village, Sanilac County	98	12	68	18	-	-	-	-	416
Deep River township, Arenac County	79	5	60	12	2	-	-	-	444
Deerfield township, Isabella County	62	2	29	22	6	3	-	-	500
Deerfield township, Lapeer County	114	-	26	78	10	-	-	-	563
Deerfield village, Lenawee County	63	4	35	18	6	-	-	-	453
Deerfield township, Lenawee County	89	4	41	26	18	-	-	-	497
Deerfield township, Livingston County	37	-	-	37	-	-	-	-	663
Deerfield township, Mecosta County	50	-	21	27	2	-	-	-	540
Delaware township, Sanilac County	24	4	10	3	3	2	-	2	375
Delhi charter township, Ingham County	1 836	68	471	848	279	165	5	-	557
Delta charter township, Eaton County	4 418	153	614	2 736	708	126	81	-	621
Denmark township, Tuscola County	136	15	84	32	5	-	-	-	453
Denton township, Roscommon County	429	66	251	108	-	4	-	-	390
Denver township, Isabella County	26	-	6	18	2	-	-	-	525
Denver township, Newaygo County	100	21	52	23	4	-	-	-	412
Detour township, Chippewa County	34	2	23	9	-	-	-	-	382
De Tour Village village, Chippewa County	31	2	23	6	-	-	-	-	375
Detroit city, Wayne County	144 548	13 790	62 876	50 941	12 746	3 697	373	125	486
Detroit Beach CDP, Monroe County	81	-	-	63	8	10	-	-	703
De Witt city, Clinton County	341	21	126	92	84	10	8	-	563
De Witt township, Clinton County	735	44	236	319	128	8	-	-	541
Dexter village, Washtenaw County	378	-	50	181	112	31	4	-	680
Dexter township, Washtenaw County	114	-	13	27	33	31	10	-	900
Dickson township, Manistee County	39	-	21	18	-	-	-	-	485
Dimondale village, Eaton County	60	3	19	26	12	-	-	-	544
Dorr township, Allegan County	84	-	46	14	24	-	-	-	493
Douglas village, Allegan County	151	20	48	58	21	4	-	-	531
Douglass township, Montcalm County	79	-	33	46	-	-	-	-	522
Dover township, Lake County	12	2	8	2	-	-	-	-	450
Dover township, Lenawee County	72	-	32	38	2	-	-	-	512
Dover township, Otsego County	17	-	2	15	-	-	-	-	613
Dowagiac city, Cass County	896	182	536	143	35	-	-	-	404
Doyle township, Schoolcraft County	12	-	9	3	-	-	-	-	340
Drummond township, Chippewa County	38	11	19	8	-	-	-	-	420
Dryden village, Lapeer County	39	2	9	19	6	3	-	-	619
Dryden township, Lapeer County	74	2	17	37	6	12	-	-	705
Duncan township, Houghton County	9	5	4	-	-	-	-	-	245
Dundee village, Monroe County	483	42	191	216	18	16	-	-	510
Dundee township, Monroe County	525	42	203	231	33	16	-	-	518
Duplain township, Clinton County	132	12	66	49	5	-	-	-	468
Durand city, Shiawassee County	444	39	281	107	17	-	-	-	456
Dwight township, Huron County	38	2	30	6	-	-	-	-	383
Eagle village, Clinton County	2	-	2	-	-	-	-	-	475
Eagle township, Clinton County	49	7	39	3	-	-	-	-	396
Eagle Harbor township, Keweenaw County	-	-	-	-	-	-	-	-	-
East Bay township, Grand Traverse County	569	8	144	245	134	33	5	-	640
East China township, St. Clair County	295	38	97	82	15	50	6	7	518
East Grand Rapids city, Kent County	221	-	-	74	72	75	-	-	809
East Jordan city, Charlevoix County	269	45	115	79	30	-	-	-	467
Eastlake village, Manistee County	16	2	9	5	-	-	-	-	433
East Lansing city	9 709	349	3 161	3 185	1 530	892	331	261	578
Clinton County (part)	-	-	-	-	-	-	-	-	-
Ingham County (part)	9 709	349	3 161	3 185	1 530	892	331	261	578
Easton township, Ionia County	130	2	57	71	-	-	-	-	513
Eastpointe city, Macomb County	1 583	181	402	663	278	51	8	-	537
East Tawas city, Iosco County	411	93	169	107	6	24	12	-	418

Table 30. **Gross Rent: 2000**—Con.

[Data based on a sample (except Tables 65-68). For information on confidentiality protection, coverage, sampling error, and nonsampling error, see Appendix G. For location of definitions, see "How to Use This Census Report"]

State County Place and County Subdivision	Specified renter-occupied housing units paying cash rent	Gross rent							
		Less than $250	$250 to $499	$500 to $749	$750 to $999	$1,000 to $1,499	$1,500 to $1,999	$2,000 or more	Median (dollars)
PLACE AND COUNTY SUBDIVISION—Con.									
Eastwood CDP, Kalamazoo County	848	39	378	355	68	8	-	-	502
Eaton township, Eaton County	63	-	23	17	23	-	-	-	608
Eaton Rapids city, Eaton County	636	52	295	211	66	12	-	-	471
Eaton Rapids township, Eaton County	63	-	25	23	15	-	-	-	546
Eau Claire village, Berrien County	54	-	13	32	5	4	-	-	611
Echo township, Antrim County	25	-	11	14	-	-	-	-	519
Eckford township, Calhoun County	28	-	10	18	-	-	-	-	522
Ecorse city, Wayne County	1 575	217	889	387	67	6	9	-	442
Eden township, Lake County	35	4	25	6	-	-	-	-	411
Eden township, Mason County	11	4	5	2	-	-	-	-	325
Edenville township, Midland County	79	-	40	32	7	-	-	-	496
Edgemont Park CDP, Ingham County	279	7	155	91	26	-	-	-	482
Edmore village, Montcalm County	141	44	73	20	4	-	-	-	343
Edwards township, Ogemaw County	29	2	16	11	-	-	-	-	456
Edwardsburg village, Cass County	134	13	53	60	3	5	-	-	502
Egelston township, Muskegon County	277	4	155	112	6	-	-	-	477
Elba township, Gratiot County	47	-	35	12	-	-	-	-	438
Elba township, Lapeer County	165	-	45	76	36	8	-	-	634
Elberta village, Benzie County	39	-	13	24	-	-	-	2	566
Elbridge township, Oceana County	28	-	19	5	2	2	-	-	429
Elk township, Lake County	28	-	14	12	2	-	-	-	500
Elk township, Sanilac County	83	8	45	26	4	-	-	-	459
Elkland township, Tuscola County	270	11	198	49	12	-	-	-	423
Elk Rapids village, Antrim County	199	29	94	52	20	4	-	-	455
Elk Rapids township, Antrim County	248	29	110	70	35	4	-	-	477
Elkton village, Huron County	89	25	46	16	2	-	-	-	371
Ellington township, Tuscola County	45	1	28	14	2	-	-	-	470
Ellis township, Cheboygan County	7	-	4	-	3	-	-	-	388
Ellsworth village, Antrim County	35	2	12	19	-	2	-	-	513
Ellsworth township, Lake County	29	11	16	-	2	-	-	-	363
Elmer township, Oscoda County	23	2	15	6	-	-	-	-	461
Elmer township, Sanilac County	21	-	14	5	2	-	-	-	428
Elmira township, Otsego County	19	-	5	9	3	-	2	-	592
Elm River township, Houghton County	4	-	4	-	-	-	-	-	400
Elmwood charter township, Leelanau County	183	2	53	78	34	16	-	-	609
Elmwood township, Tuscola County	51	7	31	13	-	-	-	-	403
Elsie village, Clinton County	89	10	41	33	5	-	-	-	470
Ely township, Marquette County	41	2	28	11	-	-	-	-	406
Emerson township, Gratiot County	41	2	21	16	2	-	-	-	484
Emmett township, Calhoun County	1 199	40	394	729	14	22	-	-	538
Emmett village, St. Clair County	7	-	2	5	-	-	-	-	625
Emmett township, St. Clair County	40	-	6	29	5	-	-	-	640
Empire village, Leelanau County	42	4	11	25	2	-	-	-	527
Empire township, Leelanau County	65	4	19	35	5	-	-	2	534
Ensign township, Delta County	8	-	8	-	-	-	-	-	413
Ensley township, Newaygo County	23	-	7	11	5	-	-	-	528
Enterprise township, Missaukee County	11	-	7	4	-	-	-	-	413
Erie township, Monroe County	167	-	82	50	29	6	-	-	504
Erwin township, Gogebic County	-	-	-	-	-	-	-	-	-
Escanaba city, Delta County	1 998	433	1 211	288	47	19	-	-	373
Escanaba township, Delta County	56	-	34	22	-	-	-	-	483
Essex township, Clinton County	57	9	19	26	-	3	-	-	505
Essexville city, Bay County	120	-	40	69	11	-	-	-	545
Estral Beach village, Monroe County	17	-	9	6	2	-	-	-	494
Eureka township, Montcalm County	79	3	26	35	13	-	2	-	528
Evangeline township, Charlevoix County	23	-	6	17	-	-	-	-	525
Evart city, Osceola County	286	79	143	57	7	-	-	-	384
Evart township, Osceola County	40	-	21	19	-	-	-	-	488
Eveline township, Charlevoix County	43	-	15	22	6	-	-	-	541
Everett township, Newaygo County	87	7	40	36	4	-	-	-	481
Evergreen township, Montcalm County	145	26	69	46	4	-	-	-	453
Evergreen township, Sanilac County	32	2	22	8	-	-	-	-	420
Ewing township, Marquette County	-	-	-	-	-	-	-	-	-
Excelsior township, Kalkaska County	25	2	8	12	3	-	-	-	553
Exeter township, Monroe County	83	-	13	67	3	-	-	-	545
Fabius township, St. Joseph County	115	-	32	61	22	-	-	-	544
Fairbanks township, Delta County	6	-	6	-	-	-	-	-	450
Fairfield township, Lenawee County	57	-	26	13	15	3	-	-	581
Fairfield township, Shiawassee County	25	-	4	19	2	-	-	-	575
Fairgrove village, Tuscola County	36	-	21	15	-	-	-	-	470
Fairgrove township, Tuscola County	81	2	38	39	2	-	-	-	501
Fairhaven township, Huron County	60	2	45	13	-	-	-	-	404
Fair Plain CDP, Berrien County	950	15	480	345	77	21	-	12	492
Fairplain township, Montcalm County	57	4	26	24	3	-	-	-	491
Faithorn township, Menominee County	-	-	-	-	-	-	-	-	-
Farmington city, Oakland County	1 709	96	138	697	725	53	-	-	734
Farmington Hills city, Oakland County	10 967	275	643	3 265	3 634	2 689	331	130	840
Farwell village, Clare County	121	46	49	26	-	-	-	-	343
Fawn River township, St. Joseph County	75	-	41	27	7	-	-	-	483
Fayette township, Hillsdale County	234	52	121	54	3	4	-	-	348
Felch township, Dickinson County	19	4	15	-	-	-	-	-	289
Fennville city, Allegan County	121	24	44	42	11	-	-	-	463
Fenton city, Genesee County	1 431	104	268	639	378	42	-	-	644
Fenton township, Genesee County	252	-	33	121	48	28	22	-	659
Ferndale city, Oakland County	2 837	199	578	1 286	649	105	20	-	617
Ferris township, Montcalm County	22	-	10	10	2	-	-	-	513
Ferry township, Oceana County	39	-	26	13	-	-	-	-	454
Ferrysburg city, Ottawa County	217	-	80	82	47	8	-	-	585
Fife Lake village, Grand Traverse County	38	-	24	11	3	-	-	-	469

Table 30. **Gross Rent: 2000**—Con.

[Data based on a sample (except Tables 65-68). For information on confidentiality protection, coverage, sampling error, and nonsampling error, see Appendix G. For location of definitions, see "How to Use This Census Report"]

State County Place and County Subdivision	Specified renter-occupied housing units paying cash rent	Gross rent: Less than $250	$250 to $499	$500 to $749	$750 to $999	$1,000 to $1,499	$1,500 to $1,999	$2,000 or more	Median (dollars)
PLACE AND COUNTY SUBDIVISION—Con.									
Fife Lake township, Grand Traverse County	65	2	40	20	3	-	-	-	453
Filer charter township, Manistee County	78	-	44	34	-	-	-	-	477
Fillmore township, Allegan County	111	-	47	38	5	21	-	-	585
Flat Rock city, Wayne County	841	208	282	262	83	6	-	-	464
Flint city, Genesee County	19 229	1 837	8 883	7 181	1 000	290	33	5	476
Flint township, Genesee County	4 265	352	1 443	2 021	249	86	102	12	522
Florence township, St. Joseph County	52	5	25	18	4	-	-	-	475
Flowerfield township, St. Joseph County	38	4	8	18	4	4	-	-	550
Flushing city, Genesee County	701	50	320	257	33	34	7	-	490
Flushing township, Genesee County	129	-	56	41	32	-	-	-	654
Flynn township, Sanilac County	28	2	8	16	2	-	-	-	517
Ford River township, Delta County	83	16	29	33	-	5	-	-	484
Forest township, Cheboygan County	38	-	26	12	-	-	-	-	436
Forest township, Genesee County	117	-	70	43	4	-	-	-	484
Forest township, Missaukee County	100	6	50	40	4	-	-	-	467
Forester township, Sanilac County	31	2	18	9	2	-	-	-	418
Forest Hills CDP, Kent County	295	35	5	93	55	95	12	-	783
Forest Home township, Antrim County	51	-	18	25	8	-	-	-	556
Forestville village, Sanilac County	2	2	-	-	-	-	-	-	125
Fork township, Mecosta County	83	16	49	14	4	-	-	-	434
Forsyth township, Marquette County	507	35	378	86	8	-	-	-	409
Fort Gratiot township, St. Clair County	776	7	189	502	72	6	-	-	569
Foster township, Ogemaw County	29	-	17	12	-	-	-	-	479
Fountain village, Mason County	9	2	4	3	-	-	-	-	381
Fowler village, Clinton County	65	3	54	8	-	-	-	-	428
Fowlerville village, Livingston County	370	46	87	170	58	9	-	-	605
Frankenlust township, Bay County	116	-	55	49	12	-	-	-	509
Frankenmuth city, Saginaw County	658	26	156	189	60	38	162	27	621
Frankenmuth township, Saginaw County	55	-	19	19	13	-	-	4	585
Frankfort city, Benzie County	182	26	87	59	10	-	-	-	432
Franklin township, Clare County	22	2	11	9	-	-	-	-	467
Franklin township, Houghton County	57	8	37	10	2	-	-	-	375
Franklin township, Lenawee County	74	9	22	40	3	-	-	-	575
Franklin village, Oakland County	22	-	-	-	-	-	9	13	2 000+
Fraser township, Bay County	82	5	46	31	-	-	-	-	458
Fraser city, Macomb County	1 549	257	348	788	133	23	-	-	530
Frederic township, Crawford County	65	2	32	27	4	-	-	-	488
Fredonia township, Calhoun County	57	-	17	30	10	-	-	-	594
Freedom township, Washtenaw County	61	12	21	16	10	2	-	-	475
Freeland CDP, Saginaw County	231	-	64	115	37	15	-	-	596
Freeman township, Clare County	34	3	12	17	2	-	-	-	517
Freeport village, Barry County	20	-	11	9	-	-	-	-	494
Free Soil village, Mason County	9	-	2	7	-	-	-	-	518
Free Soil township, Mason County	19	-	12	7	-	-	-	-	438
Fremont township, Isabella County	30	2	20	8	-	-	-	-	450
Fremont city, Newaygo County	508	89	258	140	9	12	-	-	402
Fremont township, Saginaw County	28	-	13	15	-	-	-	-	510
Fremont township, Sanilac County	23	-	8	8	2	5	-	-	644
Fremont township, Tuscola County	152	2	109	33	2	6	-	-	445
Frenchtown township, Monroe County	1 664	37	379	880	287	81	-	-	598
Friendship township, Emmet County	27	-	5	22	-	-	-	-	569
Frost township, Clare County	46	4	39	3	-	-	-	-	417
Fruitland township, Muskegon County	151	-	50	59	42	-	-	-	603
Fruitport village, Muskegon County	66	-	25	19	19	3	-	-	675
Fruitport charter township, Muskegon County	333	8	86	161	66	12	-	-	606
Fulton township, Gratiot County	116	14	53	42	3	4	-	-	485
Gaastra city, Iron County	19	-	19	-	-	-	-	-	403
Gagetown village, Tuscola County	28	5	21	2	-	-	-	-	375
Gaines village, Genesee County	24	-	12	12	-	-	-	-	475
Gaines township, Genesee County	97	-	36	48	3	10	-	-	638
Gaines township, Kent County	2 086	-	179	1 690	182	35	-	-	597
Galesburg city, Kalamazoo County	242	27	163	43	9	-	-	-	400
Galien village, Berrien County	46	-	34	12	-	-	-	-	463
Galien township, Berrien County	68	-	46	20	2	-	-	-	471
Ganges township, Allegan County	62	5	27	22	5	3	-	-	495
Garden village, Delta County	12	-	12	-	-	-	-	-	363
Garden township, Delta County	14	-	14	-	-	-	-	-	356
Garden City city, Wayne County	1 507	120	261	757	266	103	-	-	569
Garfield township, Bay County	25	5	6	10	4	-	-	-	515
Garfield township, Clare County	72	5	44	19	4	-	-	-	427
Garfield township, Grand Traverse County	1 516	178	222	759	337	16	4	-	619
Garfield township, Kalkaska County	6	-	6	-	-	-	-	-	325
Garfield township, Mackinac County	63	16	38	9	-	-	-	-	324
Garfield township, Newaygo County	133	36	64	33	-	-	-	-	366
Gaylord city, Otsego County	757	103	307	258	89	-	-	-	465
Genesee township, Genesee County	1 028	20	557	396	50	5	-	-	484
Geneva township, Midland County	32	-	22	8	2	-	-	-	480
Geneva township, Van Buren County	159	-	97	56	-	6	-	-	466
Genoa township, Livingston County	607	-	32	266	214	73	22	-	754
Georgetown township, Ottawa County	2 201	72	337	1 243	336	150	31	32	640
Germfask township, Schoolcraft County	7	2	5	-	-	-	-	-	306
Gerrish township, Roscommon County	90	-	29	37	10	14	-	-	559
Gibraltar city, Wayne County	452	5	94	279	50	24	-	-	597
Gibson township, Bay County	12	3	2	5	2	-	-	-	510
Gilead township, Branch County	40	-	9	29	2	-	-	-	595
Gilford township, Tuscola County	20	2	9	9	-	-	-	-	475
Gilmore township, Benzie County	49	-	20	24	3	-	-	2	553
Gilmore township, Isabella County	21	-	14	7	-	-	-	-	431
Girard township, Branch County	63	4	23	27	7	2	-	-	517

Table 30. **Gross Rent: 2000**—Con.

[Data based on a sample (except Tables 65-68). For information on confidentiality protection, coverage, sampling error, and nonsampling error, see Appendix G. For location of definitions, see "How to Use This Census Report"]

State County Place and County Subdivision	Specified renter-occupied housing units paying cash rent	Gross rent							
		Less than $250	$250 to $499	$500 to $749	$750 to $999	$1,000 to $1,499	$1,500 to $1,999	$2,000 or more	Median (dollars)
PLACE AND COUNTY SUBDIVISION—Con.									
Gladstone city, Delta County	402	109	196	91	6	-	-	-	382
Gladwin city, Gladwin County	438	129	199	105	5	-	-	-	384
Gladwin township, Gladwin County	17	-	11	2	4	-	-	-	438
Glen Arbor township, Leelanau County	24	-	8	6	-	8	-	2	625
Gobles city, Van Buren County	106	13	62	26	5	-	-	-	405
Golden township, Oceana County	81	10	43	24	4	-	-	-	461
Goodar township, Ogemaw County	5	-	5	-	-	-	-	-	438
Goodland township, Lapeer County	44	-	21	9	14	-	-	-	525
Goodrich village, Genesee County	71	7	36	26	-	2	-	-	441
Goodwell township, Newaygo County	8	2	1	5	-	-	-	-	525
Gore township, Huron County	-	-	-	-	-	-	-	-	-
Gourley township, Menominee County	19	8	2	9	-	-	-	-	288
Grand Beach village, Berrien County	7	-	-	-	2	5	-	-	1 075
Grand Blanc city, Genesee County	1 393	23	526	674	132	30	8	-	533
Grand Blanc township, Genesee County	3 036	7	536	1 922	438	102	31	-	595
Grand Haven city, Ottawa County	1 587	102	541	790	129	25	-	-	525
Grand Haven township, Ottawa County	338	-	77	218	16	27	-	-	573
Grand Island township, Alger County	-	-	-	-	-	-	-	-	-
Grand Ledge city	1 096	82	348	518	140	8	-	-	549
Clinton County (part)	-	-	-	-	-	-	-	-	-
Eaton County (part)	1 096	82	348	518	140	8	-	-	549
Grand Rapids city, Kent County	28 701	2 081	10 173	12 480	2 783	992	64	128	531
Grand Rapids charter township, Kent County	462	18	78	48	46	128	30	114	1 113
Grandville city, Kent County	1 582	17	422	1 024	96	16	7	-	546
Grant township, Cheboygan County	46	5	25	11	5	-	-	-	438
Grant township, Clare County	101	4	61	31	5	-	-	-	444
Grant township, Grand Traverse County	20	-	8	8	2	2	-	-	575
Grant township, Huron County	17	-	5	12	-	-	-	-	529
Grant township, Iosco County	37	2	32	-	3	-	-	-	415
Grant township, Keweenaw County	9	5	4	-	-	-	-	-	188
Grant township, Mason County	41	3	32	6	-	-	-	-	396
Grant township, Mecosta County	14	-	11	3	-	-	-	-	390
Grant city, Newaygo County	86	37	28	19	2	-	-	-	340
Grant township, Newaygo County	81	-	26	51	-	4	-	-	530
Grant township, Oceana County	158	8	76	69	-	5	-	-	477
Grant township, St. Clair County	21	-	12	7	2	-	-	-	463
Grass Lake village, Jackson County	102	-	23	67	10	2	-	-	576
Grass Lake charter township, Jackson County	207	-	71	109	24	3	-	-	545
Grattan township, Kent County	66	-	-	44	13	9	-	-	713
Grayling city, Crawford County	362	118	157	79	8	-	-	-	371
Grayling township, Crawford County	349	22	132	162	23	10	-	-	526
Greater Galesburg CDP, Kalamazoo County	67	24	12	27	4	-	-	-	446
Green township, Alpena County	21	-	13	8	-	-	-	-	469
Green charter township, Mecosta County	191	14	95	74	8	-	-	-	458
Greenbush township, Alcona County	46	-	30	14	-	2	-	-	450
Greenbush township, Clinton County	34	1	18	11	2	2	-	-	450
Greendale township, Midland County	73	2	48	21	2	-	-	-	472
Green Lake township, Grand Traverse County	227	-	80	120	18	9	-	-	585
Greenland township, Ontonagon County	16	6	10	-	-	-	-	-	325
Greenleaf township, Sanilac County	9	-	7	-	-	2	-	-	375
Green Oak township, Livingston County	414	-	63	236	61	46	8	-	632
Greenville city, Montcalm County	1 252	277	536	353	79	3	-	4	444
Greenwood township, Clare County	28	-	26	2	-	-	-	-	436
Greenwood township, Oceana County	28	3	14	11	-	-	-	-	470
Greenwood township, Oscoda County	38	-	16	22	-	-	-	-	511
Greenwood township, St. Clair County	30	-	24	4	2	-	-	-	419
Greenwood township, Wexford County	9	-	9	-	-	-	-	-	375
Greilickville CDP, Leelanau County	81	-	8	46	11	16	-	-	669
Grim township, Gladwin County	3	-	3	-	-	-	-	-	475
Grosse Ile township, Wayne County	227	-	13	73	65	61	15	-	920
Grosse Ile CDP, Wayne County	227	-	13	73	65	61	15	-	920
Grosse Pointe city, Wayne County	407	-	25	77	153	108	44	-	905
Grosse Pointe township, Wayne County	22	-	-	8	-	5	9	-	1 400
Grosse Pointe Farms city, Wayne County	79	3	6	15	20	24	11	-	863
Grosse Pointe Park city, Wayne County	1 350	9	134	711	340	98	36	22	669
Grosse Pointe Shores village	24	-	-	8	-	7	9	-	1 350
Macomb County (part)	2	-	-	-	-	2	-	-	1 125
Wayne County (part)	22	-	-	8	-	5	9	-	1 400
Grosse Pointe Woods city, Wayne County	316	-	13	78	96	119	-	10	886
Grout township, Gladwin County	57	6	36	15	-	-	-	-	423
Groveland township, Oakland County	69	-	41	19	9	-	-	-	483
Gunplain township, Allegan County	146	-	66	35	45	-	-	-	552
Gustin township, Alcona County	62	11	31	20	-	-	-	-	400
Gwinn CDP, Marquette County	152	27	125	-	-	-	-	-	360
Hadley township, Lapeer County	27	-	21	6	-	-	-	-	466
Hagar township, Berrien County	412	10	160	204	35	3	-	-	531
Haight township, Ontonagon County	4	-	-	4	-	-	-	-	550
Hamburg township, Livingston County	426	-	60	110	118	124	14	-	788
Hamilton township, Clare County	43	6	23	12	2	-	-	-	463
Hamilton township, Gratiot County	16	-	7	9	-	-	-	-	507
Hamilton township, Van Buren County	44	-	28	16	-	-	-	-	473
Hamlin township, Eaton County	75	-	-	53	15	7	-	-	634
Hamlin township, Mason County	66	6	25	9	14	12	-	-	511
Hampton township, Bay County	1 453	206	566	611	70	-	-	-	486
Hamtramck city, Wayne County	3 858	499	1 967	1 192	150	26	-	24	454
Hancock city, Houghton County	726	101	496	109	10	-	8	2	389
Hancock township, Houghton County	10	3	4	-	-	3	-	-	350
Handy township, Livingston County	510	46	150	238	61	15	-	-	579

Table 30. **Gross Rent: 2000**—Con.

[Data based on a sample (except Tables 65-68). For information on confidentiality protection, coverage, sampling error, and nonsampling error, see Appendix G. For location of definitions, see "How to Use This Census Report"]

State County Place and County Subdivision	Specified renter-occupied housing units paying cash rent	Gross rent							
		Less than $250	$250 to $499	$500 to $749	$750 to $999	$1,000 to $1,499	$1,500 to $1,999	$2,000 or more	Median (dollars)
PLACE AND COUNTY SUBDIVISION—Con.									
Hanover village, Jackson County	39	2	29	8	-	-	-	-	347
Hanover township, Jackson County	103	2	64	33	-	4	-	-	477
Hanover township, Wexford County	67	-	26	39	2	-	-	-	558
Harbor Beach city, Huron County	169	35	99	32	3	-	-	-	399
Harbor Springs city, Emmet County	202	42	58	59	33	10	-	-	503
Haring township, Wexford County	92	-	72	16	4	-	-	-	413
Harper Woods city, Wayne County	1 028	52	96	424	355	101	-	-	721
Harrietta village, Wexford County	4	-	-	2	2	-	-	-	700
Harris township, Menominee County	122	32	76	9	4	-	-	1	310
Harrison city, Clare County	283	100	135	36	9	3	-	-	351
Harrison CDP, Macomb County	3 002	132	328	1 751	558	215	10	8	630
Harrison township, Macomb County	3 002	132	328	1 751	558	215	10	8	630
Harrisville city, Alcona County	73	25	42	4	2	-	-	-	329
Harrisville township, Alcona County	37	-	21	14	2	-	-	-	446
Hart city, Oceana County	283	46	176	58	3	-	-	-	386
Hart township, Oceana County	77	9	48	17	3	-	-	-	430
Hartford city, Van Buren County	280	70	128	77	-	5	-	-	415
Hartford township, Van Buren County	195	38	95	56	6	-	-	-	462
Hartland township, Livingston County	140	19	-	60	44	17	-	-	705
Hartwick township, Osceola County	15	-	8	7	-	-	-	-	488
Harvey CDP, Marquette County	167	51	91	25	-	-	-	-	299
Haslett CDP, Ingham County	2 012	219	401	1 191	173	28	-	-	586
Hastings city, Barry County	854	121	454	179	58	42	-	-	458
Hastings charter township, Barry County	55	23	20	12	-	-	-	-	411
Hatton township, Clare County	24	2	14	8	-	-	-	-	467
Hawes township, Alcona County	21	-	14	7	-	-	-	-	465
Hay township, Gladwin County	35	-	31	4	-	-	-	-	434
Hayes township, Charlevoix County	27	-	11	15	-	1	-	-	514
Hayes township, Clare County	220	13	173	34	-	-	-	-	387
Hayes township, Otsego County	36	-	6	23	5	2	-	-	575
Haynes township, Alcona County	6	-	4	2	-	-	-	-	475
Hazel Park city, Oakland County	1 860	249	445	711	455	-	-	-	578
Hazelton township, Shiawassee County	77	11	50	16	-	-	-	-	393
Heath township, Allegan County	102	-	36	55	5	6	-	-	538
Hebron township, Cheboygan County	9	-	4	5	-	-	-	-	563
Helena township, Antrim County	32	-	26	3	1	2	-	-	379
Hematite township, Iron County	20	10	8	2	-	-	-	-	250
Hemlock CDP, Saginaw County	129	11	73	45	-	-	-	-	443
Henderson township, Wexford County	-	-	-	-	-	-	-	-	-
Hendricks township, Mackinac County	4	-	2	-	2	-	-	-	600
Henrietta township, Jackson County	126	-	9	88	29	-	-	-	658
Hersey village, Osceola County	20	-	11	9	-	-	-	-	475
Hersey township, Osceola County	89	4	41	44	-	-	-	-	498
Hesperia village	132	42	65	23	2	-	-	-	372
Newaygo County (part)	55	21	23	9	2	-	-	-	369
Oceana County (part)	77	21	42	14	-	-	-	-	373
Hiawatha township, Schoolcraft County	26	-	23	3	-	-	-	-	410
Higgins township, Roscommon County	219	51	118	42	7	1	-	-	367
Highland township, Oakland County	463	43	136	111	116	49	8	-	659
Highland township, Osceola County	51	4	24	20	3	-	-	-	486
Highland Park city, Wayne County	3 669	812	1 813	814	198	32	-	-	399
Hill township, Ogemaw County	25	2	11	12	-	-	-	-	494
Hillman village, Montmorency County	89	20	52	15	2	-	-	-	345
Hillman township, Montmorency County	142	21	99	20	2	-	-	-	377
Hillsdale city, Hillsdale County	1 263	352	584	278	35	14	-	-	389
Hillsdale township, Hillsdale County	53	-	24	19	10	-	-	-	510
Hinton township, Mecosta County	41	-	17	24	-	-	-	-	525
Holland township, Missaukee County	11	2	-	9	-	-	-	-	544
Holland city	3 768	291	949	1 895	494	99	34	6	551
Allegan County (part)	719	92	178	346	95	-	8	-	547
Ottawa County (part)	3 049	199	771	1 549	399	99	26	6	552
Holland township, Ottawa County	2 726	70	424	1 727	378	95	32	-	608
Holly village, Oakland County	580	102	170	227	63	18	-	-	510
Holly township, Oakland County	668	102	200	227	121	18	-	-	519
Holmes township, Menominee County	10	2	1	7	-	-	-	-	525
Holt CDP, Ingham County	1 451	61	402	716	238	34	-	-	544
Holton township, Muskegon County	112	16	59	35	2	-	-	-	440
Home township, Montcalm County	223	50	121	48	4	-	-	-	393
Home township, Newaygo County	2	-	2	-	-	-	-	-	425
Homer village, Calhoun County	189	63	105	17	4	-	-	-	360
Homer township, Calhoun County	240	69	122	45	4	-	-	-	383
Homer township, Midland County	139	-	50	66	11	4	8	-	556
Homestead township, Benzie County	61	6	29	22	4	-	-	-	463
Honor village, Benzie County	23	-	11	10	2	-	-	-	504
Hope township, Barry County	147	-	88	50	9	-	-	-	490
Hope township, Midland County	28	2	19	7	-	-	-	-	430
Hopkins village, Allegan County	37	7	16	14	-	-	-	-	408
Hopkins township, Allegan County	70	10	29	31	-	-	-	-	460
Horton township, Ogemaw County	55	3	32	18	2	-	-	-	471
Houghton city, Houghton County	1 296	240	752	186	63	48	-	7	362
Houghton township, Keweenaw County	4	-	4	-	-	-	-	-	375
Houghton Lake CDP, Roscommon County	360	53	217	83	7	-	-	-	412
Howard township, Cass County	205	13	89	73	30	-	-	-	501
Howard City village, Montcalm County	162	36	57	56	11	2	-	-	468
Howell city, Livingston County	1 622	88	182	746	372	202	32	-	673
Howell township, Livingston County	85	-	24	-	44	17	-	-	895
Hubbard Lake CDP, Alcona County	9	3	-	6	-	-	-	-	538

Table 30. **Gross Rent: 2000**—Con.

[Data based on a sample (except Tables 65-68). For information on confidentiality protection, coverage, sampling error, and nonsampling error, see Appendix G. For location of definitions, see "How to Use This Census Report"]

State County Place and County Subdivision	Specified renter-occupied housing units paying cash rent	Gross rent							
		Less than $250	$250 to $499	$500 to $749	$750 to $999	$1,000 to $1,499	$1,500 to $1,999	$2,000 or more	Median (dollars)
PLACE AND COUNTY SUBDIVISION—Con.									
Hubbardston village	20	-	13	7	-	-	-	-	438
Clinton County (part)	-	-	-	-	-	-	-	-	-
Ionia County (part)	20	-	13	7	-	-	-	-	438
Hubbell CDP, Houghton County	49	-	38	11	-	-	-	-	420
Hudson township, Charlevoix County	4	-	4	-	-	-	-	-	425
Hudson city, Lenawee County	239	19	109	101	5	5	-	-	479
Hudson township, Lenawee County	46	5	24	15	2	-	-	-	450
Hudson township, Mackinac County	10	2	8	-	-	-	-	-	413
Hudsonville city, Ottawa County	331	-	43	248	31	9	-	-	570
Hulbert township, Chippewa County	7	-	5	-	-	2	-	-	413
Humboldt township, Marquette County	15	2	5	8	-	-	-	-	556
Hume township, Huron County	26	4	15	7	-	-	-	-	400
Huntington Woods city, Oakland County	42	-	-	5	4	23	10	-	1 214
Huron township, Huron County	6	-	6	-	-	-	-	-	463
Huron charter township, Wayne County	265	-	123	103	39	-	-	-	516
Ida township, Monroe County	101	-	36	47	13	5	-	-	590
Imlay township, Lapeer County	43	-	21	17	5	-	-	-	552
Imlay City city, Lapeer County	626	39	221	305	50	11	-	-	531
Independence township, Oakland County	1 904	6	11	593	1 054	178	30	32	831
Indianfields township, Tuscola County	616	112	338	158	-	-	8	-	421
Indian River CDP, Cheboygan County	160	44	60	44	7	5	-	-	350
Ingallston township, Menominee County	27	4	5	13	5	-	-	-	556
Ingersoll township, Midland County	145	-	18	52	9	5	32	29	828
Ingham township, Ingham County	32	-	15	15	2	-	-	-	506
Inkster city, Wayne County	4 571	927	922	2 040	574	101	7	-	557
Inland township, Benzie County	64	4	30	28	2	-	-	-	492
Interior township, Ontonagon County	2	-	2	-	-	-	-	-	275
Inverness township, Cheboygan County	84	-	45	30	9	-	-	-	450
Inwood township, Schoolcraft County	22	4	18	-	-	-	-	-	313
Ionia city, Ionia County	940	174	415	273	78	-	-	-	447
Ionia township, Ionia County	84	7	21	54	2	-	-	-	535
Iosco township, Livingston County	14	-	-	-	5	9	-	-	1 056
Ira township, St. Clair County	232	-	41	132	47	12	-	-	617
Iron Mountain city, Dickinson County	922	126	607	189	-	-	-	-	404
Iron River city, Iron County	222	23	180	19	-	-	-	-	345
Iron River township, Iron County	46	17	24	3	-	2	-	-	313
Ironwood city, Gogebic County	735	153	457	111	14	-	-	-	358
Ironwood township, Gogebic County	149	65	74	10	-	-	-	-	284
Irving township, Barry County	45	-	17	24	4	-	-	-	539
Isabella township, Isabella County	78	12	32	30	4	-	-	-	438
Ishpeming city, Marquette County	930	195	676	53	6	-	-	-	338
Ishpeming township, Marquette County	79	-	70	9	-	-	-	-	410
Ithaca city, Gratiot County	319	19	218	82	-	-	-	-	435
Jackson city, Jackson County	5 754	952	2 385	1 946	421	50	-	-	462
James township, Saginaw County	39	-	20	15	-	4	-	-	498
Jamestown charter township, Ottawa County	45	-	23	10	12	-	-	-	498
Jasper township, Midland County	21	-	16	5	-	-	-	-	421
Jefferson township, Cass County	86	-	31	51	4	-	-	-	530
Jefferson township, Hillsdale County	149	-	99	44	-	6	-	-	446
Jenison CDP, Ottawa County	513	22	49	128	191	92	31	-	842
Jerome township, Midland County	189	-	133	54	2	-	-	-	428
Johnstown township, Barry County	90	-	11	42	37	-	-	-	625
Jonesfield township, Saginaw County	72	-	37	24	9	2	-	-	492
Jonesville village, Hillsdale County	214	52	111	44	3	4	-	-	346
Jordan township, Antrim County	24	-	4	12	8	-	-	-	600
Joyfield township, Benzie County	23	-	13	5	5	-	-	-	488
Juniata township, Tuscola County	32	2	12	16	2	-	-	-	617
Kalamazoo city, Kalamazoo County	15 000	1 678	5 211	5 667	1 582	597	212	53	520
Kalamazoo township, Kalamazoo County	2 859	182	786	1 355	408	100	28	-	560
Kalamo township, Eaton County	32	-	7	23	-	2	-	-	564
Kaleva village, Manistee County	46	-	39	5	2	-	-	-	421
Kalkaska village, Kalkaska County	374	87	195	88	-	4	-	-	455
Kalkaska township, Kalkaska County	450	93	213	140	-	4	-	-	465
Kasson township, Leelanau County	73	-	33	33	7	-	-	-	544
Kawkawlin township, Bay County	174	34	61	79	-	-	-	-	483
Kearney township, Antrim County	140	15	95	25	5	-	-	-	410
Keego Harbor city, Oakland County	373	-	51	168	127	23	-	4	726
Keeler township, Van Buren County	114	7	85	17	5	-	-	-	438
Keene township, Ionia County	28	3	14	9	2	-	-	-	440
Kenockee township, St. Clair County	39	3	16	13	7	-	-	-	554
Kent City village, Kent County	91	25	39	18	4	5	-	-	411
Kentwood city, Kent County	7 114	319	1 931	3 417	1 240	189	18	-	586
Kimball township, St. Clair County	340	-	127	166	47	-	-	-	543
Kinde village, Huron County	30	2	20	8	-	-	-	-	381
Kinderhook township, Branch County	57	2	27	22	6	-	-	-	494
Kingsford city, Dickinson County	652	122	285	144	31	54	16	-	453
Kingsley village, Grand Traverse County	94	5	54	29	3	3	-	-	454
Kingston village, Tuscola County	52	12	20	16	4	-	-	-	421
Kingston township, Tuscola County	80	12	34	27	7	-	-	-	443
Kinross charter township, Chippewa County	509	38	210	238	19	4	-	-	503
K. I. Sawyer AFB CDP, Marquette County	499	-	343	124	28	4	-	-	445
Klacking township, Ogemaw County	8	-	4	4	-	-	-	-	500
Kochville township, Saginaw County	181	10	85	66	20	-	-	-	485
Koehler township, Cheboygan County	44	-	27	17	-	-	-	-	481
Koylton township, Tuscola County	56	-	24	28	2	2	-	-	555
Krakow township, Presque Isle County	3	-	1	2	-	-	-	-	563
Lafayette township, Gratiot County	23	5	13	5	-	-	-	-	459
La Grange township, Cass County	338	77	130	120	9	2	-	-	441
Laingsburg city, Shiawassee County	131	4	76	46	3	2	-	-	465

Table 30. **Gross Rent: 2000**—Con.

[Data based on a sample (except Tables 65-68). For information on confidentiality protection, coverage, sampling error, and nonsampling error, see Appendix G. For location of definitions, see "How to Use This Census Report"]

State County Place and County Subdivision	Specified renter-occupied housing units paying cash rent	Gross rent							
		Less than $250	$250 to $499	$500 to $749	$750 to $999	$1,000 to $1,499	$1,500 to $1,999	$2,000 or more	Median (dollars)
PLACE AND COUNTY SUBDIVISION—Con.									
Laird township, Houghton County	8	4	4	-	-	-	-	-	250
Lake township, Benzie County	18	-	4	7	7	-	-	-	575
Lake charter township, Berrien County	72	-	44	28	-	-	-	-	480
Lake township, Huron County	19	2	5	10	2	-	-	-	553
Lake township, Lake County	10	-	10	-	-	-	-	-	438
Lake township, Macomb County	2	-	-	-	-	2	-	-	1 125
Lake township, Menominee County	19	3	14	2	-	-	-	-	306
Lake township, Missaukee County	120	9	64	47	-	-	-	-	479
Lake township, Roscommon County	58	5	29	24	-	-	-	-	477
Lake Angelus city, Oakland County	2	-	-	-	2	-	-	-	950
Lake Ann village, Benzie County	24	-	7	12	5	-	-	-	536
Lake City city, Missaukee County	100	16	52	30	2	-	-	-	395
Lake Fenton CDP, Genesee County	135	-	17	69	19	8	22	-	701
Lakefield township, Luce County	23	-	11	12	-	-	-	-	503
Lakefield township, Saginaw County	15	-	6	9	-	-	-	-	515
Lake Linden village, Houghton County	144	66	63	15	-	-	-	-	283
Lake Michigan Beach CDP, Berrien County	161	6	79	76	-	-	-	-	494
Lake Odessa village, Ionia County	252	26	145	62	4	15	-	-	439
Lake Orion village, Oakland County	453	49	80	211	54	46	8	5	588
Laketon township, Muskegon County	168	-	5	147	16	-	-	-	567
Laketown township, Allegan County	246	-	48	174	15	9	-	-	580
Lakeview village, Montcalm County	108	13	49	38	8	-	-	-	460
Lakewood Club village, Muskegon County	6	2	2	2	-	-	-	-	475
Lambertville CDP, Monroe County	289	-	63	123	86	17	-	-	678
Lamotte township, Sanilac County	25	1	12	10	2	-	-	-	497
L'Anse village, Baraga County	242	39	171	28	4	-	-	-	361
L'Anse township, Baraga County	323	66	201	40	12	4	-	-	367
Lansing city	20 529	1 718	8 635	8 004	1 878	241	43	10	498
Eaton County (part)	1 189	82	548	454	105	-	-	-	486
Ingham County (part)	19 340	1 636	8 087	7 550	1 773	241	43	10	499
Lansing charter township, Ingham County	1 861	31	794	834	186	16	-	-	519
Lapeer city, Lapeer County	1 595	159	505	713	173	45	-	-	537
Lapeer township, Lapeer County	133	-	60	46	27	-	-	-	560
Larkin charter township, Midland County	54	2	23	13	4	-	-	12	614
La Salle township, Monroe County	110	12	42	25	31	-	-	-	556
Lathrup Village city, Oakland County	24	-	-	-	6	18	-	-	1 214
Laurium village, Houghton County	193	42	123	28	-	-	-	-	361
Lawrence village, Van Buren County	132	43	58	26	5	-	-	-	371
Lawrence township, Van Buren County	198	45	79	61	13	-	-	-	433
Lawton village, Van Buren County	182	34	94	41	11	2	-	-	428
Leavitt township, Oceana County	37	-	25	9	3	-	-	-	448
Lebanon township, Clinton County	12	-	9	3	-	-	-	-	463
Lee township, Allegan County	327	10	203	108	6	-	-	-	445
Lee township, Calhoun County	52	2	21	28	1	-	-	-	511
Lee township, Midland County	260	11	189	51	9	-	-	-	444
Leelanau township, Leelanau County	109	2	36	45	24	2	-	-	549
Leighton township, Allegan County	120	7	21	68	16	8	-	-	616
Leland township, Leelanau County	98	-	42	36	18	2	-	-	535
Lennon village	11	-	5	6	-	-	-	-	513
Genesee County (part)	-	-	-	-	-	-	-	-	-
Shiawassee County (part)	11	-	5	6	-	-	-	-	513
Lenox township, Macomb County	271	65	59	95	35	17	-	-	516
Leonard village, Oakland County	9	-	4	2	-	3	-	-	563
Leoni township, Jackson County	659	72	316	229	33	9	-	-	464
Leonidas township, St. Joseph County	32	-	24	8	-	-	-	-	429
Leroy township, Calhoun County	79	15	36	28	-	-	-	-	445
Leroy township, Ingham County	142	2	68	58	12	-	2	-	504
Le Roy village, Osceola County	4	-	2	2	-	-	-	-	450
Le Roy township, Osceola County	14	4	8	2	-	-	-	-	350
Leslie city, Ingham County	163	5	109	49	-	-	-	-	432
Leslie township, Ingham County	77	-	21	41	15	-	-	-	644
Level Park-Oak Park CDP, Calhoun County	59	-	22	31	6	-	-	-	527
Lewiston CDP, Montmorency County	41	-	30	8	3	-	-	-	460
Lexington village, Sanilac County	148	4	77	55	8	4	-	-	468
Lexington township, Sanilac County	217	6	101	91	15	4	-	-	502
Liberty township, Jackson County	61	-	15	37	9	-	-	-	631
Liberty township, Wexford County	21	-	10	9	-	2	-	-	513
Lilley township, Newaygo County	18	2	11	5	-	-	-	-	467
Lima township, Washtenaw County	110	-	47	36	16	11	-	-	524
Limestone township, Alger County	-	-	-	-	-	-	-	-	-
Lincoln village, Alcona County	41	9	20	12	-	-	-	-	363
Lincoln township, Arenac County	40	-	25	8	5	2	-	-	464
Lincoln charter township, Berrien County	1 019	52	196	597	169	5	-	-	599
Lincoln township, Clare County	43	2	20	17	4	-	-	-	497
Lincoln township, Huron County	16	4	4	8	-	-	-	-	500
Lincoln township, Isabella County	86	4	56	19	7	-	-	-	466
Lincoln township, Midland County	99	5	53	28	13	-	-	-	486
Lincoln township, Newaygo County	55	3	21	31	-	-	-	-	522
Lincoln township, Osceola County	41	-	22	19	-	-	-	-	481
Lincoln Park city, Wayne County	3 240	258	1 141	1 471	311	59	-	-	522
Linden city, Genesee County	197	5	62	109	16	5	-	-	565
Litchfield city, Hillsdale County	190	58	91	38	3	-	-	-	416
Litchfield township, Hillsdale County	15	-	6	9	-	-	-	-	515
Littlefield township, Emmet County	203	13	81	93	13	3	-	-	509
Little Traverse township, Emmet County	185	-	84	90	11	-	-	-	508
Livingston township, Otsego County	88	-	22	58	8	-	-	-	584
Livonia city, Wayne County	3 971	406	452	1 344	1 178	408	171	12	726

Table 30. **Gross Rent: 2000**—Con.

[Data based on a sample (except Tables 65-68). For information on confidentiality protection, coverage, sampling error, and nonsampling error, see Appendix G. For location of definitions, see "How to Use This Census Report"]

State County Place and County Subdivision	Specified renter-occupied housing units paying cash rent	Gross rent: Less than $250	$250 to $499	$500 to $749	$750 to $999	$1,000 to $1,499	$1,500 to $1,999	$2,000 or more	Median (dollars)
PLACE AND COUNTY SUBDIVISION—Con.									
Locke township, Ingham County	36	-	7	20	7	2	-	-	638
Lockport township, St. Joseph County	246	40	140	66	-	-	-	-	411
Lodi township, Washtenaw County	76	-	26	23	11	-	16	-	588
Logan township, Mason County	9	-	3	6	-	-	-	-	538
Logan township, Ogemaw County	10	-	6	4	-	-	-	-	388
London township, Monroe County	64	-	14	43	7	-	-	-	597
Long Lake township, Grand Traverse County	417	-	30	280	95	12	-	-	656
Long Rapids township, Alpena County	23	2	18	3	-	-	-	-	404
Lost Lake Woods CDP, Alcona County	-	-	-	-	-	-	-	-	-
Loud township, Montmorency County	6	-	4	2	-	-	-	-	475
Lovells township, Crawford County	8	2	2	4	-	-	-	-	575
Lowell city, Kent County	433	39	174	189	31	-	-	-	502
Lowell township, Kent County	67	-	12	33	22	-	-	-	664
Ludington city, Mason County	1 443	262	678	383	89	25	6	-	420
Luna Pier city, Monroe County	175	52	54	51	18	-	-	-	415
Luther village, Lake County	24	5	8	9	2	-	-	-	488
Lyndon township, Washtenaw County	53	-	11	26	9	4	3	-	636
Lynn township, St. Clair County	11	-	4	5	2	-	-	-	638
Lyon township, Oakland County	261	-	15	200	23	23	-	-	624
Lyon township, Roscommon County	37	-	20	17	-	-	-	-	489
Lyons village, Ionia County	47	-	27	14	4	2	-	-	481
Lyons township, Ionia County	177	32	83	51	9	2	-	-	429
McBain city, Missaukee County	87	24	48	12	3	-	-	-	368
McBride village, Montcalm County	4	-	2	2	-	-	-	-	450
Mackinac Island city, Mackinac County	74	4	39	28	3	-	-	-	482
Mackinaw township, Cheboygan County	56	3	35	18	-	-	-	-	393
Mackinaw City village	98	18	63	17	-	-	-	-	377
Cheboygan County (part)	42	3	27	12	-	-	-	-	370
Emmet County (part)	56	15	36	5	-	-	-	-	383
McKinley township, Emmet County	77	-	47	30	-	-	-	-	478
McKinley township, Huron County	17	1	11	5	-	-	-	-	375
McMillan township, Luce County	278	46	145	76	7	4	-	-	408
McMillan township, Ontonagon County	35	13	14	8	-	-	-	-	331
Macomb township, Macomb County	470	-	74	300	52	44	-	-	653
Macon township, Lenawee County	23	-	2	12	-	9	-	-	719
Madison charter township, Lenawee County	157	-	20	116	21	-	-	-	631
Madison Heights city, Oakland County	3 887	415	519	2 321	454	151	27	-	588
Mancelona village, Antrim County	138	3	92	39	4	-	-	-	423
Mancelona township, Antrim County	268	9	173	80	4	2	-	-	438
Manchester village, Washtenaw County	226	-	88	75	28	35	-	-	600
Manchester township, Washtenaw County	250	-	93	88	28	41	-	-	604
Manistee city, Manistee County	976	261	445	248	22	-	-	-	388
Manistee township, Manistee County	81	2	41	38	-	-	-	-	488
Manistique city, Schoolcraft County	446	121	252	63	6	4	-	-	343
Manistique township, Schoolcraft County	43	4	35	4	-	-	-	-	377
Manitou Beach-Devils Lake CDP, Lenawee County	95	-	64	24	7	-	-	-	440
Manlius township, Allegan County	49	-	19	27	3	-	-	-	513
Mansfield township, Iron County	2	-	2	-	-	-	-	-	425
Manton city, Wexford County	150	13	90	37	10	-	-	-	464
Maple Forest township, Crawford County	6	-	4	2	-	-	-	-	425
Maple Grove township, Barry County	16	-	6	8	2	-	-	-	533
Maple Grove township, Manistee County	63	-	48	13	2	-	-	-	457
Maple Grove township, Saginaw County	84	-	53	26	-	5	-	-	429
Maple Rapids village, Clinton County	37	9	13	12	-	3	-	-	413
Maple Ridge township, Alpena County	25	-	17	8	-	-	-	-	432
Maple Ridge township, Delta County	18	4	14	-	-	-	-	-	338
Maple River township, Emmet County	47	1	19	25	2	-	-	-	525
Maple Valley township, Montcalm County	66	4	18	41	3	-	-	-	550
Maple Valley township, Sanilac County	21	-	16	5	-	-	-	-	454
Marathon township, Lapeer County	143	9	64	58	10	2	-	-	494
Marcellus village, Cass County	75	13	32	30	-	-	-	-	466
Marcellus township, Cass County	151	22	75	51	-	3	-	-	439
Marengo township, Calhoun County	58	15	27	7	9	-	-	-	356
Marenisco township, Gogebic County	21	2	12	5	2	-	-	-	431
Marilla township, Manistee County	3	-	3	-	-	-	-	-	475
Marine City city, St. Clair County	524	43	186	236	59	-	-	-	526
Marion township, Charlevoix County	46	6	16	22	-	2	-	-	525
Marion township, Livingston County	51	-	-	17	12	16	-	6	942
Marion village, Osceola County	116	25	72	17	2	-	-	-	400
Marion township, Osceola County	150	25	95	24	4	2	-	-	406
Marion township, Saginaw County	38	-	25	9	4	-	-	-	477
Marion township, Sanilac County	108	12	72	24	-	-	-	-	419
Markey township, Roscommon County	57	7	31	18	1	-	-	-	442
Marlette city, Sanilac County	289	62	119	102	2	2	-	2	455
Marlette township, Sanilac County	87	-	46	31	10	-	-	-	493
Marquette township, Mackinac County	6	-	4	2	-	-	-	-	425
Marquette city, Marquette County	3 928	544	2 179	1 059	95	38	13	-	405
Marquette township, Marquette County	313	35	120	144	14	-	-	-	501
Marshall city, Calhoun County	983	55	368	466	69	13	-	12	533
Marshall township, Calhoun County	61	-	36	16	9	-	-	-	461
Martin village, Allegan County	47	11	22	10	4	-	-	-	393
Martin township, Allegan County	109	16	38	34	7	14	-	-	501
Martiny township, Mecosta County	60	5	49	6	-	-	-	-	388
Marysville city, St. Clair County	626	67	196	240	118	5	-	-	532
Mason township, Arenac County	23	-	20	3	-	-	-	-	394
Mason township, Cass County	161	7	43	103	8	-	-	-	552
Mason city, Ingham County	1 015	56	288	487	170	14	-	-	573
Masonville township, Delta County	83	22	39	22	-	-	-	-	353

Table 30. **Gross Rent: 2000**—Con.

[Data based on a sample (except Tables 65-68). For information on confidentiality protection, coverage, sampling error, and nonsampling error, see Appendix G. For location of definitions, see "How to Use This Census Report"]

State County Place and County Subdivision	Specified renter-occupied housing units paying cash rent	Gross rent: Less than $250	$250 to $499	$500 to $749	$750 to $999	$1,000 to $1,499	$1,500 to $1,999	$2,000 or more	Median (dollars)
PLACE AND COUNTY SUBDIVISION—Con.									
Mastodon township, Iron County	8	2	4	2	-	-	-	-	425
Matchwood township, Ontonagon County	-	-	-	-	-	-	-	-	-
Mathias township, Alger County	10	2	8	-	-	-	-	-	375
Mattawan village, Van Buren County	157	6	65	68	18	-	-	-	531
Matteson township, Branch County	36	3	18	10	2	3	-	-	450
Maybee village, Monroe County	32	-	6	23	3	-	-	-	617
Mayfield township, Grand Traverse County	53	-	16	18	11	8	-	-	613
Mayfield township, Lapeer County	230	43	77	79	15	16	-	-	492
Mayville village, Tuscola County	106	2	78	20	2	4	-	-	440
Meade township, Huron County	26	3	13	10	-	-	-	-	450
Meade township, Mason County	6	2	-	4	-	-	-	-	613
Mecosta village, Mecosta County	28	2	18	8	-	-	-	-	400
Mecosta township, Mecosta County	206	1	123	74	8	-	-	-	477
Medina township, Lenawee County	44	-	20	22	2	-	-	-	550
Mellen township, Menominee County	61	9	46	6	-	-	-	-	343
Melrose township, Charlevoix County	65	2	28	27	8	-	-	-	525
Melvin village, Sanilac County	6	-	1	5	-	-	-	-	550
Melvindale city, Wayne County	1 401	173	502	661	65	-	-	-	507
Memphis city	163	9	106	38	10	-	-	-	399
Macomb County (part)	112	7	72	29	4	-	-	-	403
St. Clair County (part)	51	2	34	9	6	-	-	-	391
Mendon village, St. Joseph County	51	2	24	22	3	-	-	-	498
Mendon township, St. Joseph County	119	2	69	45	3	-	-	-	466
Menominee city, Menominee County	1 149	261	682	206	-	-	-	-	358
Menominee township, Menominee County	93	-	48	38	1	6	-	-	485
Mentor township, Cheboygan County	18	2	7	9	-	-	-	-	475
Mentor township, Oscoda County	60	16	33	11	-	-	-	-	371
Meridian charter township, Ingham County	6 127	467	940	3 046	1 337	311	26	-	641
Merrill township, Newaygo County	29	-	23	6	-	-	-	-	436
Merrill village, Saginaw County	44	-	31	11	-	2	-	-	431
Merritt township, Bay County	26	-	12	12	2	-	-	-	525
Mesick village, Wexford County	39	11	15	12	1	-	-	-	413
Metamora village, Lapeer County	29	-	8	5	4	12	-	-	769
Metamora township, Lapeer County	79	-	17	42	4	12	4	-	608
Metz township, Presque Isle County	-	-	-	-	-	-	-	-	-
Meyer township, Menominee County	75	21	52	2	-	-	-	-	296
Michiana village, Berrien County	3	-	-	3	-	-	-	-	725
Michigamme CDP, Marquette County	7	2	2	3	-	-	-	-	438
Michigamme township, Marquette County	7	2	2	3	-	-	-	-	438
Michigan Center CDP, Jackson County	212	-	112	92	8	-	-	-	490
Middle Branch township, Osceola County	15	2	6	7	-	-	-	-	438
Middlebury township, Shiawassee County	44	-	14	25	5	-	-	-	536
Middletown CDP, Shiawassee County	78	-	51	10	17	-	-	-	471
Middleville village, Barry County	201	27	68	80	22	4	-	-	528
Midland city	4 915	490	1 873	1 929	464	99	21	39	510
Bay County (part)	-	-	-	-	-	-	-	-	-
Midland County (part)	4 915	490	1 873	1 929	464	99	21	39	510
Midland township, Midland County	60	-	37	15	8	-	-	-	450
Mikado township, Alcona County	32	3	20	6	3	-	-	-	456
Milan township, Monroe County	50	2	15	19	12	2	-	-	600
Milan city	584	37	124	305	107	11	-	-	652
Monroe County (part)	264	7	36	150	71	-	-	-	688
Washtenaw County (part)	320	30	88	155	36	11	-	-	618
Milford village, Oakland County	595	47	97	319	113	14	-	5	589
Milford township, Oakland County	680	47	123	340	151	14	-	5	591
Millbrook township, Mecosta County	33	2	17	10	2	2	-	-	479
Millen township, Alcona County	7	-	5	2	-	-	-	-	413
Millersburg village, Presque Isle County	13	2	11	-	-	-	-	-	454
Millington village, Tuscola County	150	23	100	24	1	2	-	-	387
Millington township, Tuscola County	194	28	128	33	3	2	-	-	397
Mills township, Midland County	58	-	42	14	2	-	-	-	454
Mills township, Ogemaw County	209	50	135	24	-	-	-	-	403
Milton township, Antrim County	37	-	18	15	2	2	-	-	504
Milton township, Cass County	24	-	4	14	6	-	-	-	540
Minden township, Sanilac County	23	2	14	7	-	-	-	-	419
Minden City village, Sanilac County	17	2	12	3	-	-	-	-	406
Mineral Hills village, Iron County	22	7	15	-	-	-	-	-	290
Mio CDP, Oscoda County	193	52	94	47	-	-	-	-	387
Mitchell township, Alcona County	4	2	-	2	-	-	-	-	375
Moffatt township, Arenac County	32	5	25	2	-	-	-	-	385
Moltke township, Presque Isle County	1	-	1	-	-	-	-	-	375
Monitor township, Bay County	228	-	129	76	23	-	-	-	485
Monroe city, Monroe County	3 144	345	1 111	1 290	339	45	9	5	518
Monroe charter township, Monroe County	978	149	373	377	59	8	12	-	484
Monroe township, Newaygo County	8	-	4	4	-	-	-	-	525
Montague city, Muskegon County	252	45	102	84	18	3	-	-	460
Montague township, Muskegon County	35	-	11	21	-	3	-	-	556
Montcalm township, Montcalm County	102	4	28	65	5	-	-	-	528
Monterey township, Allegan County	36	2	11	10	11	2	-	-	575
Montgomery village, Hillsdale County	30	-	16	12	2	-	-	-	492
Montmorency township, Montmorency County	18	3	13	2	-	-	-	-	400
Montrose city, Genesee County	179	12	120	45	2	-	-	-	390
Montrose township, Genesee County	138	-	28	105	5	-	-	-	548
Moore township, Sanilac County	64	-	41	19	4	-	-	-	450
Moorland township, Muskegon County	18	-	12	6	-	-	-	-	479
Moran township, Mackinac County	51	6	24	18	2	1	-	-	468
Morenci city, Lenawee County	241	21	130	69	15	-	-	6	443

Table 30. **Gross Rent: 2000**—Con.

[Data based on a sample (except Tables 65-68). For information on confidentiality protection, coverage, sampling error, and nonsampling error, see Appendix G. For location of definitions, see "How to Use This Census Report"]

State County Place and County Subdivision	Specified renter-occupied housing units paying cash rent	Gross rent							
		Less than $250	$250 to $499	$500 to $749	$750 to $999	$1,000 to $1,499	$1,500 to $1,999	$2,000 or more	Median (dollars)
PLACE AND COUNTY SUBDIVISION—Con.									
Morley village, Mecosta County	40	-	22	14	4	-	-	-	450
Morrice village, Shiawassee County	28	-	13	14	1	-	-	-	513
Morton township, Mecosta County	110	13	61	19	10	7	-	-	442
Moscow township, Hillsdale County	39	-	19	18	2	-	-	-	505
Mottville township, St. Joseph County	70	2	22	38	8	-	-	-	555
Mount Clemens city, Macomb County	2 723	500	1 102	860	203	51	7	-	473
Mount Forest township, Bay County	19	2	11	4	2	-	-	-	406
Mount Haley township, Midland County	40	-	16	16	8	-	-	-	529
Mount Morris city, Genesee County	491	9	235	213	34	-	-	-	501
Mount Morris township, Genesee County	1 796	99	595	934	153	15	-	-	529
Mount Pleasant city, Isabella County	5 451	478	2 850	1 502	367	176	47	31	446
Mueller township, Schoolcraft County	5	-	5	-	-	-	-	-	275
Muir village, Ionia County	67	20	26	21	-	-	-	-	432
Mullett township, Cheboygan County	48	-	31	16	1	-	-	-	450
Mulliken village, Eaton County	13	-	8	5	-	-	-	-	481
Mundy township, Genesee County	540	28	101	333	60	18	-	-	571
Munising city, Alger County	360	110	164	84	2	-	-	-	370
Munising township, Alger County	33	-	27	4	2	-	-	-	396
Munro township, Cheboygan County	7	-	-	4	3	-	-	-	638
Muskegon city, Muskegon County	6 024	784	3 703	1 363	134	22	18	-	416
Muskegon township, Muskegon County	1 118	246	566	219	53	17	-	17	391
Muskegon Heights city, Muskegon County	1 846	322	841	623	53	-	7	-	439
Mussey township, St. Clair County	192	1	118	54	17	2	-	-	459
Nadeau township, Menominee County	29	4	23	2	-	-	-	-	346
Nahma township, Delta County	11	-	11	-	-	-	-	-	404
Napoleon CDP, Jackson County	74	-	28	46	-	-	-	-	525
Napoleon township, Jackson County	362	9	72	232	41	8	-	-	579
Nashville village, Barry County	201	35	105	52	7	-	2	-	409
Negaunee city, Marquette County	567	67	427	68	-	5	-	-	380
Negaunee township, Marquette County	73	-	50	23	-	-	-	-	474
Nelson township, Kent County	154	39	59	56	-	-	-	-	428
Nester township, Roscommon County	-	-	-	-	-	-	-	-	-
Newark township, Gratiot County	60	-	44	16	-	-	-	-	400
Newaygo city, Newaygo County	150	38	70	32	10	-	-	-	376
New Baltimore city, Macomb County	810	82	200	424	59	45	-	-	544
Newberg township, Cass County	29	4	7	18	-	-	-	-	544
Newberry village, Luce County	202	24	126	41	7	4	-	-	406
New Buffalo city, Berrien County	254	3	87	120	44	-	-	-	534
New Buffalo township, Berrien County	107	5	39	41	6	13	3	-	537
New Era village, Oceana County	15	2	11	2	-	-	-	-	416
Newfield township, Oceana County	115	26	62	27	-	-	-	-	388
New Haven township, Gratiot County	18	-	8	9	1	-	-	-	525
New Haven village, Macomb County	195	65	50	41	35	4	-	-	422
New Haven township, Shiawassee County	28	-	9	12	4	3	-	-	542
Newkirk township, Lake County	24	-	10	14	-	-	-	-	509
New Lothrop village, Shiawassee County	63	11	44	8	-	-	-	-	382
Newton township, Calhoun County	31	-	26	-	5	-	-	-	414
Newton township, Mackinac County	6	-	6	-	-	-	-	-	363
Niles city	2 006	305	1 015	599	78	9	-	-	438
Berrien County (part)	2 006	305	1 015	599	78	9	-	-	438
Cass County (part)	-	-	-	-	-	-	-	-	-
Niles township, Berrien County	735	16	372	297	46	4	-	-	492
Noble township, Branch County	17	-	12	3	2	-	-	-	431
Norman township, Manistee County	80	3	38	35	4	-	-	-	493
North Adams village, Hillsdale County	48	2	26	18	2	-	-	-	430
North Allis township, Presque Isle County	9	-	5	4	-	-	-	-	445
North Branch village, Lapeer County	168	24	83	43	18	-	-	-	425
North Branch township, Lapeer County	177	24	89	46	18	-	-	-	426
Northfield township, Washtenaw County	497	-	81	210	172	34	-	-	719
North Muskegon city, Muskegon County	313	-	141	151	14	7	-	-	528
North Plains township, Ionia County	46	-	24	22	-	-	-	-	475
Northport village, Leelanau County	47	-	11	27	7	2	-	-	594
North Shade township, Gratiot County	15	-	3	10	2	-	-	-	528
North Star township, Gratiot County	35	-	20	13	2	-	-	-	446
Northview CDP, Kent County	1 521	68	366	751	276	60	-	-	610
Northville city	612	-	54	298	155	95	10	-	713
Oakland County (part)	93	-	-	39	54	-	-	-	758
Wayne County (part)	519	-	54	259	101	95	10	-	668
Northville township, Wayne County	2 071	54	123	485	1 098	298	7	6	835
Norton Shores city, Muskegon County	880	11	274	481	114	-	-	-	565
Norvell township, Jackson County	64	-	11	27	26	-	-	-	681
Norway city, Dickinson County	291	58	139	83	5	2	4	-	436
Norway township, Dickinson County	60	-	43	14	-	3	-	-	400
Norwich township, Missaukee County	22	2	16	4	-	-	-	-	471
Norwich township, Newaygo County	10	-	6	4	-	-	-	-	475
Norwood township, Charlevoix County	13	-	8	5	-	-	-	-	488
Nottawa township, Isabella County	69	-	41	26	2	-	-	-	478
Nottawa township, St. Joseph County	190	25	106	51	8	-	-	-	424
Novesta township, Tuscola County	51	4	25	22	-	-	-	-	465
Novi city, Oakland County	5 286	16	18	1 947	1 803	1 020	298	184	817
Novi township, Oakland County	-	-	-	-	-	-	-	-	-
Nunda township, Cheboygan County	36	4	15	17	-	-	-	-	488
Oakfield township, Kent County	110	-	55	42	13	-	-	-	500
Oakland charter township, Oakland County	63	-	9	24	8	5	-	17	745
Oakley village, Saginaw County	45	3	13	27	2	-	-	-	533
Oak Park city, Oakland County	2 711	255	268	840	1 110	228	10	-	748
Oceola township, Livingston County	129	-	12	56	31	30	-	-	689
Ocqueoc township, Presque Isle County	7	-	5	2	-	-	-	-	435

Table 30. **Gross Rent: 2000**—Con.

[Data based on a sample (except Tables 65-68). For information on confidentiality protection, coverage, sampling error, and nonsampling error, see Appendix G. For location of definitions, see "How to Use This Census Report"]

State County Place and County Subdivision	Specified renter-occupied housing units paying cash rent	Gross rent							
		Less than $250	$250 to $499	$500 to $749	$750 to $999	$1,000 to $1,499	$1,500 to $1,999	$2,000 or more	Median (dollars)
PLACE AND COUNTY SUBDIVISION—Con.									
Odessa township, Ionia County	297	35	160	83	4	15	-	-	457
Ogden township, Lenawee County	33	-	10	16	7	-	-	-	575
Ogemaw township, Ogemaw County	37	-	30	7	-	-	-	-	408
Okemos CDP, Ingham County	3 192	158	501	1 412	954	145	22	-	674
Olive township, Clinton County	33	-	6	27	-	-	-	-	663
Olive township, Ottawa County	74	-	26	35	13	-	-	-	534
Oliver township, Huron County	107	25	57	20	5	-	-	-	375
Oliver township, Kalkaska County	3	-	-	-	3	-	-	-	775
Olivet city, Eaton County	259	16	182	50	11	-	-	-	424
Omer city, Arenac County	14	-	10	2	2	-	-	-	463
Onaway city, Presque Isle County	158	74	65	16	-	-	3	-	271
Oneida charter township, Eaton County	101	-	-	24	8	9	43	17	1 648
Onekama village, Manistee County	56	10	25	21	-	-	-	-	425
Onekama township, Manistee County	76	10	30	34	2	-	-	-	467
Onondaga township, Ingham County	83	-	28	45	10	-	-	-	628
Onota township, Alger County	2	-	2	-	-	-	-	-	325
Onsted village, Lenawee County	119	20	67	24	8	-	-	-	399
Ontonagon village, Ontonagon County	169	74	78	17	-	-	-	-	288
Ontonagon township, Ontonagon County	192	80	88	24	-	-	-	-	304
Ontwa township, Cass County	296	25	113	132	21	5	-	-	514
Orange township, Ionia County	36	-	17	13	3	3	-	-	508
Orange township, Kalkaska County	48	5	25	18	-	-	-	-	429
Orangeville township, Barry County	135	7	51	69	8	-	-	-	518
Orchard Lake Village city, Oakland County	14	-	-	10	4	-	-	-	635
Oregon township, Lapeer County	71	8	12	5	42	4	-	-	785
Orient township, Osceola County	33	-	26	7	-	-	-	-	375
Orion township, Oakland County	2 077	57	189	931	656	209	15	20	714
Orleans township, Ionia County	146	14	46	86	-	-	-	-	522
Oronoko charter township, Berrien County	1 390	99	655	502	122	8	4	-	488
Ortonville village, Oakland County	156	-	26	99	22	6	3	-	650
Osceola township, Houghton County	116	11	89	16	-	-	-	-	388
Osceola township, Osceola County	34	-	15	16	1	2	-	-	510
Oscoda CDP, Iosco County	160	23	83	40	14	-	-	-	406
Oscoda township, Iosco County	678	100	327	207	34	10	-	-	430
Oshtemo township, Kalamazoo County	3 373	314	1 440	1 189	221	55	93	61	493
Ossineke CDP, Alpena County	76	7	53	16	-	-	-	-	414
Ossineke township, Alpena County	51	6	35	10	-	-	-	-	415
Otisco township, Ionia County	34	-	10	24	-	-	-	-	608
Otisville village, Genesee County	60	-	36	20	4	-	-	-	477
Otsego city, Allegan County	455	60	188	183	24	-	-	-	482
Otsego township, Allegan County	147	8	35	87	17	-	-	-	584
Otsego Lake township, Otsego County	84	2	18	58	2	4	-	-	613
Otter Lake village	40	-	22	18	-	-	-	-	486
Genesee County (part)	-	-	-	-	-	-	-	-	-
Lapeer County (part)	40	-	22	18	-	-	-	-	486
Otto township, Oceana County	8	-	5	3	-	-	-	-	475
Overisel township, Allegan County	65	-	7	28	30	-	-	-	593
Ovid township, Branch County	71	-	24	39	8	-	-	-	612
Ovid village	135	9	52	63	11	-	-	-	533
Clinton County (part)	135	9	52	63	11	-	-	-	533
Shiawassee County (part)	-	-	-	-	-	-	-	-	-
Ovid township, Clinton County	162	18	61	69	14	-	-	-	508
Owendale village, Huron County	15	-	15	-	-	-	-	-	421
Owosso city, Shiawassee County	2 077	214	961	807	80	9	6	-	472
Owosso township, Shiawassee County	235	35	82	92	26	-	-	-	501
Oxford village, Oakland County	450	14	93	293	30	20	-	-	561
Oxford charter township, Oakland County	780	23	162	443	102	36	7	7	564
Palmer CDP, Marquette County	22	2	20	-	-	-	-	-	333
Palmyra township, Lenawee County	97	-	45	47	5	-	-	-	513
Paradise township, Grand Traverse County	155	5	68	54	25	3	-	-	532
Parchment city, Kalamazoo County	277	-	114	136	27	-	-	-	533
Paris township, Huron County	15	-	12	-	3	-	-	-	394
Park township, Ottawa County	543	-	81	289	132	41	-	-	649
Park township, St. Joseph County	89	-	19	70	-	-	-	-	567
Parma village, Jackson County	67	2	27	35	3	-	-	-	511
Parma township, Jackson County	93	-	51	35	7	-	-	-	480
Pavilion township, Kalamazoo County	129	-	68	55	6	-	-	-	496
Paw Paw village, Van Buren County	550	102	234	175	31	8	-	-	426
Paw Paw township, Van Buren County	750	104	348	232	46	20	-	-	455
Paw Paw Lake CDP, Berrien County	314	-	127	154	21	12	-	-	545
Peacock township, Lake County	9	-	9	-	-	-	-	-	425
Peaine township, Charlevoix County	2	-	2	-	-	-	-	-	425
Pearl Beach CDP, St. Clair County	90	-	28	62	-	-	-	-	593
Peck village, Sanilac County	64	8	41	13	2	-	-	-	435
Pellston village, Emmet County	50	-	23	27	-	-	-	-	550
Peninsula township, Grand Traverse County	174	33	26	50	41	10	14	-	589
Penn township, Cass County	111	4	33	60	12	-	2	-	555
Pennfield charter township, Calhoun County	695	-	283	319	60	33	-	-	529
Pentland township, Luce County	90	10	54	26	-	-	-	-	457
Pentwater village, Oceana County	72	6	42	24	-	-	-	-	422
Pentwater township, Oceana County	87	8	44	33	2	-	-	-	443
Pere Marquette charter township, Mason County	93	5	50	36	2	-	-	-	470
Perrinton village, Gratiot County	42	10	13	16	3	-	-	-	486
Perry city, Shiawassee County	167	19	72	47	26	3	-	-	453
Perry township, Shiawassee County	129	-	38	64	27	-	-	-	584
Petersburg city, Monroe County	98	-	49	36	9	4	-	-	500
Petoskey city, Emmet County	1 323	236	523	436	115	13	-	-	458

Table 30. **Gross Rent: 2000**—Con.

[Data based on a sample (except Tables 65-68). For information on confidentiality protection, coverage, sampling error, and nonsampling error, see Appendix G. For location of definitions, see "How to Use This Census Report"]

State County Place and County Subdivision	Specified renter-occupied housing units paying cash rent	Gross rent							
		Less than $250	$250 to $499	$500 to $749	$750 to $999	$1,000 to $1,499	$1,500 to $1,999	$2,000 or more	Median (dollars)
PLACE AND COUNTY SUBDIVISION—Con.									
Pewamo village, Ionia County	28	8	14	6	-	-	-	-	350
Pickford township, Chippewa County	37	2	19	13	3	-	-	-	479
Pierson village, Montcalm County	13	-	7	6	-	-	-	-	438
Pierson township, Montcalm County	70	-	31	35	4	-	-	-	510
Pigeon village, Huron County	110	4	67	37	-	2	-	-	436
Pinckney village, Livingston County	120	4	14	55	43	4	-	-	675
Pinconning city, Bay County	170	57	74	38	-	1	-	-	371
Pinconning township, Bay County	75	10	38	27	-	-	-	-	469
Pine township, Montcalm County	40	6	16	16	2	-	-	-	486
Pine Grove township, Van Buren County	65	8	26	31	-	-	-	-	443
Pine River township, Gratiot County	76	5	47	24	-	-	-	-	438
Pinora township, Lake County	12	2	10	-	-	-	-	-	379
Pioneer township, Missaukee County	13	-	6	7	-	-	-	-	525
Pipestone township, Berrien County	88	2	35	45	6	-	-	-	525
Pittsfield charter township, Washtenaw County	5 067	186	160	2 394	1 700	499	100	28	732
Pittsford township, Hillsdale County	24	-	13	8	3	-	-	-	438
Plainfield township, Iosco County	168	32	114	22	-	-	-	-	373
Plainfield township, Kent County	1 899	85	431	909	371	103	-	-	607
Plainwell city, Allegan County	388	51	140	156	41	-	-	-	502
Platte township, Benzie County	-	-	-	-	-	-	-	-	-
Pleasanton township, Manistee County	16	2	11	2	1	-	-	-	375
Pleasant Plains township, Lake County	162	40	60	57	3	2	-	-	453
Pleasant Ridge city, Oakland County	57	-	3	33	8	13	-	-	678
Pleasantview township, Emmet County	35	-	17	13	5	-	-	-	503
Plymouth city, Wayne County	1 459	58	289	777	220	74	30	11	583
Plymouth township, Wayne County	1 745	55	83	1 224	146	80	117	40	630
Plymouth Township CDP, Wayne County	1 745	55	83	1 224	146	80	117	40	630
Pointe Aux Barques township, Huron County	-	-	-	-	-	-	-	-	-
Pokagon township, Cass County	70	-	33	33	4	-	-	-	517
Polkton township, Ottawa County	44	-	12	26	6	-	-	-	610
Pontiac city, Oakland County	11 105	1 490	2 834	5 146	1 337	291	7	-	554
Portage township, Houghton County	257	15	177	52	5	8	-	-	426
Portage city, Kalamazoo County	5 432	215	1 927	2 514	588	173	-	15	541
Portage township, Mackinac County	44	15	18	11	-	-	-	-	342
Port Austin village, Huron County	74	16	44	12	2	-	-	-	363
Port Austin township, Huron County	92	16	53	18	3	-	2	-	389
Porter township, Cass County	160	5	60	89	-	-	6	-	527
Porter township, Midland County	36	2	19	8	3	4	-	-	463
Porter township, Van Buren County	81	-	31	36	14	-	-	-	526
Port Hope village, Huron County	13	2	5	6	-	-	-	-	488
Port Huron city, St. Clair County	5 436	696	1 851	2 255	551	83	-	-	515
Port Huron township, St. Clair County	705	26	149	420	110	-	-	-	592
Portland city, Ionia County	368	21	139	170	38	-	-	-	522
Portland township, Ionia County	68	-	15	49	4	-	-	-	555
Port Sanilac village, Sanilac County	85	16	58	8	3	-	-	-	386
Port Sheldon township, Ottawa County	46	-	12	11	7	16	-	-	775
Portsmouth township, Bay County	62	-	30	19	13	-	-	-	556
Posen village, Presque Isle County	32	12	18	2	-	-	-	-	325
Posen township, Presque Isle County	42	12	26	4	-	-	-	-	300
Potterville city, Eaton County	199	19	128	39	10	3	-	-	441
Powell township, Marquette County	24	-	22	2	-	-	-	-	367
Powers village, Menominee County	52	21	27	4	-	-	-	-	286
Prairie Ronde township, Kalamazoo County	18	-	4	14	-	-	-	-	575
Prairieville township, Barry County	95	-	26	42	27	-	-	-	567
Prescott village, Ogemaw County	7	-	5	2	-	-	-	-	413
Presque Isle township, Presque Isle County	28	2	16	8	2	-	-	-	450
Prudenville CDP, Roscommon County	113	-	57	56	-	-	-	-	495
Pulaski township, Jackson County	65	2	26	32	5	-	-	-	513
Pulawski township, Presque Isle County	11	-	6	2	3	-	-	-	444
Putnam township, Livingston County	281	13	46	128	83	11	-	-	648
Quincy village, Branch County	215	33	138	42	2	-	-	-	390
Quincy township, Branch County	295	37	174	72	12	-	-	-	411
Quincy township, Houghton County	28	4	24	-	-	-	-	-	283
Quinnesec CDP, Dickinson County	-	-	-	-	-	-	-	-	-
Raber township, Chippewa County	9	-	7	2	-	-	-	-	342
Raisin township, Lenawee County	99	-	35	46	18	-	-	-	669
Raisinville township, Monroe County	74	-	20	40	14	-	-	-	573
Ransom township, Hillsdale County	22	-	6	13	3	-	-	-	600
Rapid River township, Kalkaska County	30	-	23	7	-	-	-	-	435
Ravenna village, Muskegon County	51	-	30	21	-	-	-	-	487
Ravenna township, Muskegon County	115	21	54	40	-	-	-	-	456
Ray township, Macomb County	72	-	4	22	19	27	-	-	840
Reading city, Hillsdale County	93	14	48	31	-	-	-	-	446
Reading township, Hillsdale County	53	6	23	20	4	-	-	-	484
Readmond township, Emmet County	14	-	6	8	-	-	-	-	517
Redding township, Clare County	17	-	10	7	-	-	-	-	444
Redford CDP, Wayne County	1 777	62	259	792	459	196	9	-	665
Redford township, Wayne County	1 777	62	259	792	459	196	9	-	665
Reed City city, Osceola County	394	116	193	74	11	-	-	-	343
Reeder township, Missaukee County	56	2	31	23	-	-	-	-	482
Reese village, Tuscola County	93	15	52	21	5	-	-	-	455
Reno township, Iosco County	16	2	12	2	-	-	-	-	430
Republic CDP, Marquette County	31	18	13	-	-	-	-	-	236
Republic township, Marquette County	35	18	15	2	-	-	-	-	247
Resort township, Emmet County	82	-	25	30	23	4	-	-	662
Reynolds township, Montcalm County	237	38	82	102	13	2	-	-	496
Rich township, Lapeer County	28	-	11	17	-	-	-	-	588
Richfield township, Genesee County	103	-	36	48	13	6	-	-	546
Richfield township, Roscommon County	184	9	131	37	7	-	-	-	423

Table 30. **Gross Rent: 2000**—Con.

[Data based on a sample (except Tables 65-68). For information on confidentiality protection, coverage, sampling error, and nonsampling error, see Appendix G. For location of definitions, see "How to Use This Census Report"]

State County Place and County Subdivision	Specified renter-occupied housing units paying cash rent	Gross rent							
		Less than $250	$250 to $499	$500 to $749	$750 to $999	$1,000 to $1,499	$1,500 to $1,999	$2,000 or more	Median (dollars)
PLACE AND COUNTY SUBDIVISION—Con.									
Richland village, Kalamazoo County	50	-	8	35	-	7	-	-	650
Richland township, Kalamazoo County	419	13	131	247	21	7	-	-	564
Richland township, Missaukee County	22	-	7	14	-	1	-	-	563
Richland township, Montcalm County	121	11	85	22	3	-	-	-	388
Richland township, Ogemaw County	19	1	13	4	1	-	-	-	395
Richland township, Saginaw County	188	17	89	77	5	-	-	-	474
Richmond city	542	17	235	254	20	16	-	-	510
Macomb County (part)	542	17	235	254	20	16	-	-	510
St. Clair County (part)	-	-	-	-	-	-	-	-	-
Richmond township, Macomb County	23	-	-	23	-	-	-	-	706
Richmond township, Marquette County	41	2	31	8	-	-	-	-	364
Richmond township, Osceola County	36	13	12	11	-	-	-	-	350
Ridgeway township, Lenawee County	92	6	32	36	15	3	-	-	540
Riga township, Lenawee County	20	-	7	13	-	-	-	-	530
Riley township, Clinton County	19	-	8	11	-	-	-	-	565
Riley township, St. Clair County	23	-	11	12	-	-	-	-	553
River Rouge city, Wayne County	1 433	154	827	347	97	8	-	-	428
Riverside township, Missaukee County	15	4	9	2	-	-	-	-	422
Riverton township, Mason County	30	-	14	16	-	-	-	-	508
Riverview city, Wayne County	1 862	112	545	888	171	56	90	-	584
Rives township, Jackson County	89	-	28	61	-	-	-	-	571
Robin Glen-Indiantown CDP, Saginaw County	48	8	6	19	15	-	-	-	605
Robinson township, Ottawa County	108	-	32	76	-	-	-	-	528
Rochester city, Oakland County	1 630	-	80	1 201	246	63	10	30	633
Rochester Hills city, Oakland County	5 242	240	315	1 571	1 568	1 195	228	125	827
Rockford city, Kent County	575	136	166	174	77	22	-	-	479
Rockland township, Ontonagon County	15	2	13	-	-	-	-	-	375
Rock River township, Alger County	39	2	33	2	2	-	-	-	379
Rockwood city, Wayne County	336	6	74	223	26	7	-	-	605
Rogers township, Presque Isle County	8	-	8	-	-	-	-	-	400
Rogers City city, Presque Isle County	345	81	230	30	-	4	-	-	336
Rolland township, Isabella County	39	-	30	9	-	-	-	-	435
Rollin township, Lenawee County	183	11	103	52	15	2	-	-	448
Rome township, Lenawee County	27	-	5	20	2	-	-	-	588
Romeo village, Macomb County	452	14	231	175	32	-	-	-	482
Romulus city, Wayne County	2 361	274	886	951	226	19	5	-	504
Ronald township, Ionia County	52	-	22	25	3	2	-	-	529
Roosevelt Park city, Muskegon County	631	-	118	430	83	-	-	-	625
Roscommon village, Roscommon County	175	49	85	36	4	1	-	-	341
Roscommon township, Roscommon County	277	51	145	74	7	-	-	-	423
Rose township, Oakland County	85	-	8	34	19	24	-	-	806
Rose township, Ogemaw County	13	-	8	5	-	-	-	-	475
Rosebush village, Isabella County	44	10	19	13	2	-	-	-	325
Rose City city, Ogemaw County	94	20	49	25	-	-	-	-	406
Rose Lake township, Osceola County	20	-	10	10	-	-	-	-	500
Roseville city, Macomb County	4 753	314	1 314	2 333	688	84	20	-	569
Ross township, Kalamazoo County	252	20	97	93	17	25	-	-	516
Rothbury village, Oceana County	48	8	27	13	-	-	-	-	393
Roxand township, Eaton County	51	-	19	31	1	-	-	-	527
Royal Oak city, Oakland County	8 393	303	1 051	4 770	1 555	618	69	27	639
Royal Oak charter township, Oakland County	2 045	201	535	1 219	85	5	-	-	565
Royalton township, Berrien County	84	-	11	24	35	8	6	-	768
Rubicon township, Huron County	22	2	12	8	-	-	-	-	470
Rudyard township, Chippewa County	38	-	27	11	-	-	-	-	469
Rush township, Shiawassee County	25	-	6	15	2	2	-	-	584
Rust township, Montmorency County	7	2	5	-	-	-	-	-	375
Rutland charter township, Barry County	96	-	30	53	13	-	-	-	566
Sage township, Gladwin County	59	4	34	17	4	-	-	-	440
Saginaw city, Saginaw County	8 049	1 206	4 167	2 277	312	80	7	-	431
Saginaw charter township, Saginaw County	5 811	464	1 251	3 045	620	220	56	155	584
Saginaw Township North CDP, Saginaw County	4 045	223	883	2 116	421	191	56	155	592
Saginaw Township South CDP, Saginaw County	1 752	241	368	922	192	29	-	-	568
Sagola township, Dickinson County	20	4	10	6	-	-	-	-	375
St. Charles village, Saginaw County	209	32	114	53	8	2	-	-	427
St. Charles township, Saginaw County	252	35	122	76	16	3	-	-	450
St. Clair city, St. Clair County	677	41	222	306	100	8	-	-	568
St. Clair township, St. Clair County	142	-	26	62	34	10	-	10	669
St. Clair Shores city, Macomb County	3 651	167	701	1 478	904	342	13	46	621
St. Helen CDP, Roscommon County	163	9	120	29	5	-	-	-	421
St. Ignace city, Mackinac County	363	40	195	111	13	-	4	-	433
St. Ignace township, Mackinac County	95	16	55	24	-	-	-	-	428
St. James township, Charlevoix County	13	-	3	7	3	-	-	-	575
St. Johns city, Clinton County	934	63	383	394	77	8	9	-	506
St. Joseph city, Berrien County	1 687	66	792	655	161	11	2	-	497
St. Joseph charter township, Berrien County	404	42	55	124	127	50	4	2	725
St. Louis city, Gratiot County	402	82	208	86	20	-	-	6	347
Salem township, Allegan County	83	4	25	50	4	-	-	-	535
Salem township, Washtenaw County	79	-	17	32	30	-	-	-	695
Saline city, Washtenaw County	873	40	218	404	135	76	-	-	601
Saline township, Washtenaw County	18	-	7	6	-	3	-	2	600
Sanborn township, Alpena County	119	22	76	21	-	-	-	-	386
Sand Beach township, Huron County	79	38	32	9	-	-	-	-	254
Sand Lake village, Kent County	65	28	20	17	-	-	-	-	282
Sands township, Marquette County	43	17	26	-	-	-	-	-	369
Sandstone township, Jackson County	136	2	58	56	20	-	-	-	513
Sandusky city, Sanilac County	441	112	245	77	6	1	-	-	392
Sanford village, Midland County	66	-	44	20	2	-	-	-	473
Sanilac township, Sanilac County	140	16	99	18	7	-	-	-	390

Table 30. **Gross Rent: 2000**—Con.

[Data based on a sample (except Tables 65-68). For information on confidentiality protection, coverage, sampling error, and nonsampling error, see Appendix G. For location of definitions, see "How to Use This Census Report"]

State County Place and County Subdivision	Specified renter-occupied housing units paying cash rent	Gross rent							
		Less than $250	$250 to $499	$500 to $749	$750 to $999	$1,000 to $1,499	$1,500 to $1,999	$2,000 or more	Median (dollars)
PLACE AND COUNTY SUBDIVISION—Con.									
Saranac village, Ionia County	207	91	78	38	-	-	-	-	327
Sauble township, Lake County	16	-	7	9	-	-	-	-	575
Saugatuck city, Allegan County	195	40	69	53	17	12	1	3	464
Saugatuck township, Allegan County	248	27	68	114	34	5	-	-	539
Sault Ste. Marie city, Chippewa County	2 023	419	1 063	448	70	23	-	-	398
Schoolcraft township, Houghton County	158	66	71	21	-	-	-	-	307
Schoolcraft village, Kalamazoo County	167	22	74	64	7	-	-	-	479
Schoolcraft township, Kalamazoo County	607	29	300	218	48	12	-	-	486
Scio township, Washtenaw County	1 226	29	101	503	468	94	21	10	741
Sciota township, Shiawassee County	28	-	11	15	2	-	-	-	538
Scipio township, Hillsdale County	88	2	43	43	-	-	-	-	497
Scottville city, Mason County	157	33	96	26	2	-	-	-	349
Sebewa township, Ionia County	29	2	9	15	3	-	-	-	544
Sebewaing village, Huron County	197	34	117	23	-	23	-	-	396
Sebewaing township, Huron County	228	34	133	38	-	23	-	-	407
Secord township, Gladwin County	24	-	17	5	2	-	-	-	375
Selma township, Wexford County	73	2	37	33	1	-	-	-	490
Seneca township, Lenawee County	51	-	32	16	3	-	-	-	475
Seney township, Schoolcraft County	4	2	2	-	-	-	-	-	275
Seville township, Gratiot County	92	5	44	40	3	-	-	-	491
Sharon township, Washtenaw County	25	-	2	9	4	10	-	-	875
Shelby CDP, Macomb County	5 185	8	482	2 489	1 891	277	9	29	719
Shelby charter township, Macomb County	5 185	8	482	2 489	1 891	277	9	29	719
Shelby village, Oceana County	231	26	136	67	2	-	-	-	430
Shelby township, Oceana County	257	28	156	71	2	-	-	-	425
Shepherd village, Isabella County	165	22	93	46	4	-	-	-	422
Sheridan township, Calhoun County	125	13	92	20	-	-	-	-	436
Sheridan township, Clare County	52	4	31	16	1	-	-	-	436
Sheridan township, Huron County	12	-	10	2	-	-	-	-	450
Sheridan township, Mason County	21	2	14	5	-	-	-	-	428
Sheridan township, Mecosta County	41	-	27	10	4	-	-	-	473
Sheridan village, Montcalm County	75	20	36	19	-	-	-	-	402
Sheridan charter township, Newaygo County	66	5	48	13	-	-	-	-	448
Sherman township, Gladwin County	31	-	21	8	-	2	-	-	406
Sherman township, Huron County	25	4	16	4	1	-	-	-	408
Sherman township, Iosco County	10	-	6	4	-	-	-	-	475
Sherman township, Isabella County	64	2	43	19	-	-	-	-	442
Sherman township, Keweenaw County	-	-	-	-	-	-	-	-	-
Sherman township, Mason County	41	8	24	9	-	-	-	-	446
Sherman township, Newaygo County	59	2	44	13	-	-	-	-	419
Sherman township, Osceola County	21	-	19	-	2	-	-	-	409
Sherman township, St. Joseph County	115	-	85	23	7	-	-	-	446
Sherwood village, Branch County	26	-	17	7	-	2	-	-	467
Sherwood township, Branch County	143	-	63	65	13	2	-	-	515
Shiawassee township, Shiawassee County	73	2	38	28	5	-	-	-	443
Shields CDP, Saginaw County	326	7	114	127	43	35	-	-	603
Shoreham village, Berrien County	180	42	22	29	77	4	4	2	735
Shorewood-Tower Hills-Harbert CDP, Berrien County	105	-	28	47	30	-	-	-	627
Sidney township, Montcalm County	82	-	36	42	4	-	-	-	521
Sigel township, Huron County	12	-	12	-	-	-	-	-	400
Silver Creek township, Cass County	205	8	37	116	35	-	-	9	619
Sims township, Arenac County	27	-	14	13	-	-	-	-	497
Skandia township, Marquette County	27	6	18	3	-	-	-	-	396
Skidway Lake CDP, Ogemaw County	200	50	126	24	-	-	-	-	396
Slagle township, Wexford County	14	-	7	7	-	-	-	-	500
Sodus township, Berrien County	82	2	51	28	1	-	-	-	436
Solon township, Kent County	75	6	8	49	12	-	-	-	571
Solon township, Leelanau County	56	2	15	31	8	-	-	-	575
Somerset township, Hillsdale County	68	-	31	31	6	-	-	-	512
Soo township, Chippewa County	156	7	66	76	7	-	-	-	518
South Arm township, Charlevoix County	48	6	26	12	4	-	-	-	450
South Branch township, Crawford County	35	6	22	7	-	-	-	-	391
South Branch township, Wexford County	2	-	2	-	-	-	-	-	375
Southfield city, Oakland County	15 259	492	597	5 320	6 026	2 080	526	218	797
Southfield township, Oakland County	281	12	-	32	147	36	25	29	893
Southgate city, Wayne County	3 667	307	525	2 201	520	114	-	-	604
South Gull Lake CDP, Kalamazoo County	73	6	22	20	6	19	-	-	583
South Haven city	593	21	283	223	43	10	-	13	495
Allegan County (part)	-	-	-	-	-	-	-	-	-
Van Buren County (part)	593	21	283	223	43	10	-	13	495
South Haven charter township, Van Buren County	383	32	254	78	9	10	-	-	405
South Lyon city, Oakland County	1 041	8	93	545	223	141	31	-	701
South Monroe CDP, Monroe County	712	149	253	256	34	8	12	-	460
South Range village, Houghton County	90	25	60	5	-	-	-	-	313
South Rockwood village, Monroe County	48	2	26	12	3	5	-	-	478
Spalding township, Menominee County	102	24	71	7	-	-	-	-	370
Sparta village, Kent County	552	49	268	171	39	-	25	-	481
Sparta township, Kent County	627	74	296	193	39	-	25	-	474
Spaulding township, Saginaw County	74	-	35	30	9	-	-	-	507
Speaker township, Sanilac County	33	-	8	18	5	2	-	-	568
Spencer township, Kent County	59	-	35	24	-	-	-	-	479
Spring Arbor CDP, Jackson County	278	29	108	69	54	18	-	-	503
Spring Arbor township, Jackson County	455	38	199	146	54	18	-	-	492
Springdale township, Manistee County	45	2	24	19	-	-	-	-	471
Springfield city, Calhoun County	929	4	679	187	59	-	-	-	436
Springfield township, Kalkaska County	15	-	7	8	-	-	-	-	505
Springfield township, Oakland County	331	-	30	112	140	49	-	-	787

Table 30. **Gross Rent: 2000**—Con.

[Data based on a sample (except Tables 65-68). For information on confidentiality protection, coverage, sampling error, and nonsampling error, see Appendix G. For location of definitions, see "How to Use This Census Report"]

State County Place and County Subdivision	Specified renter-occupied housing units paying cash rent	Gross rent							
		Less than $250	$250 to $499	$500 to $749	$750 to $999	$1,000 to $1,499	$1,500 to $1,999	$2,000 or more	Median (dollars)
PLACE AND COUNTY SUBDIVISION—Con.									
Spring Lake village, Ottawa County	291	49	152	61	29	-	-	-	398
Spring Lake township, Ottawa County	1 136	58	363	564	120	21	10	-	544
Springport village, Jackson County	74	18	30	23	-	-	-	3	450
Springport township, Jackson County	130	23	57	41	-	6	-	3	456
Springvale township, Emmet County	82	8	12	38	24	-	-	-	633
Springville township, Wexford County	93	14	43	33	3	-	-	-	444
Spurr township, Baraga County	8	-	6	-	2	-	-	-	350
Stambaugh city, Iron County	167	58	90	19	-	-	-	-	348
Stambaugh township, Iron County	15	2	10	3	-	-	-	-	413
Standish city, Arenac County	239	70	119	44	6	-	-	-	336
Standish township, Arenac County	78	3	59	13	3	-	-	-	448
Stannard township, Ontonagon County	40	14	21	5	-	-	-	-	300
Stanton township, Houghton County	49	7	30	12	-	-	-	-	403
Stanton city, Montcalm County	187	44	100	30	7	6	-	-	405
Stanwood village, Mecosta County	25	-	19	6	-	-	-	-	464
Star township, Antrim County	32	2	20	10	-	-	-	-	457
Stephenson city, Menominee County	78	22	48	8	-	-	-	-	354
Stephenson township, Menominee County	9	3	6	-	-	-	-	-	388
Sterling village, Arenac County	32	3	23	6	-	-	-	-	444
Sterling Heights city, Macomb County	9 472	638	1 044	4 990	1 966	459	309	66	644
Stevensville village, Berrien County	167	2	45	109	11	-	-	-	566
Stockbridge village, Ingham County	150	38	48	52	6	6	-	-	442
Stockbridge township, Ingham County	189	38	50	69	26	6	-	-	510
Stony Point CDP, Monroe County	57	7	9	27	7	7	-	-	571
Stronach township, Manistee County	26	3	21	-	2	-	-	-	363
Sturgis city, St. Joseph County	1 740	300	743	610	29	47	11	-	447
Sturgis township, St. Joseph County	53	-	36	17	-	-	-	-	460
Sugar Island township, Chippewa County	3	-	2	1	-	-	-	-	488
Sullivan township, Muskegon County	21	-	10	3	8	-	-	-	658
Summerfield township, Clare County	15	3	10	2	-	-	-	-	454
Summerfield township, Monroe County	77	-	19	49	7	2	-	-	597
Summit township, Jackson County	1 633	98	435	638	344	54	26	38	586
Summit township, Mason County	26	-	16	7	-	3	-	-	470
Sumner township, Gratiot County	97	8	63	24	2	-	-	-	440
Sumpter township, Wayne County	275	6	136	94	20	19	-	-	496
Sunfield village, Eaton County	45	4	13	26	2	-	-	-	579
Sunfield township, Eaton County	92	4	39	40	9	-	-	-	558
Superior township, Chippewa County	44	-	27	12	2	3	-	-	479
Superior township, Washtenaw County	663	177	249	181	27	7	-	22	450
Surrey township, Clare County	230	46	108	68	8	-	-	-	429
Suttons Bay village, Leelanau County	55	-	10	31	12	2	-	-	646
Suttons Bay township, Leelanau County	206	14	89	72	22	9	-	-	500
Swan Creek township, Saginaw County	36	-	17	16	3	-	-	-	563
Swartz Creek city, Genesee County	554	91	178	238	33	-	-	14	507
Sweetwater township, Lake County	2	-	2	-	-	-	-	-	475
Sylvan township, Osceola County	43	-	34	4	5	-	-	-	441
Sylvan township, Washtenaw County	547	9	73	203	85	90	65	22	725
Sylvan Lake city, Oakland County	109	-	10	37	41	13	8	-	779
Tallmadge township, Ottawa County	170	11	54	93	12	-	-	-	613
Tawas township, Iosco County	29	3	7	17	-	2	-	-	528
Tawas City city, Iosco County	155	9	109	32	-	5	-	-	431
Taylor city, Wayne County	6 971	693	1 585	3 559	989	145	-	-	578
Taymouth township, Saginaw County	94	7	40	40	7	-	-	-	500
Tecumseh city, Lenawee County	955	44	293	540	69	9	-	-	557
Tecumseh township, Lenawee County	31	-	6	14	11	-	-	-	638
Tekonsha village, Calhoun County	63	-	31	32	-	-	-	-	503
Tekonsha township, Calhoun County	126	-	61	61	4	-	-	-	507
Temperance CDP, Monroe County	430	69	74	157	120	10	-	-	618
Texas township, Kalamazoo County	335	-	22	209	56	24	16	8	682
Thetford township, Genesee County	271	6	186	72	7	-	-	-	397
Thomas township, Saginaw County	378	7	141	150	47	33	-	-	578
Thompson township, Schoolcraft County	4	-	2	2	-	-	-	-	450
Thompsonville village, Benzie County	31	8	10	11	2	-	-	-	445
Thornapple township, Barry County	256	27	85	101	29	14	-	-	538
Three Oaks village, Berrien County	208	-	133	60	15	-	-	-	455
Three Oaks township, Berrien County	221	-	146	60	15	-	-	-	449
Three Rivers city, St. Joseph County	989	168	476	289	56	-	-	-	444
Tilden township, Marquette County	24	-	20	4	-	-	-	-	375
Tittabawassee township, Saginaw County	298	-	103	143	37	15	-	-	569
Tobacco township, Gladwin County	80	21	43	16	-	-	-	-	386
Tompkins township, Jackson County	73	6	37	26	4	-	-	-	480
Torch Lake township, Antrim County	28	-	12	4	4	5	-	3	650
Torch Lake township, Houghton County	76	12	53	11	-	-	-	-	392
Traverse City city	2 524	208	569	1 238	468	41	-	-	605
Grand Traverse County (part)	2 508	208	569	1 222	468	41	-	-	605
Leelanau County (part)	16	-	-	16	-	-	-	-	600
Trenton city, Wayne County	1 488	179	557	608	119	25	-	-	502
Trout Lake township, Chippewa County	11	-	9	-	-	2	-	-	381
Trowbridge township, Allegan County	98	-	24	74	-	-	-	-	548
Trowbridge Park CDP, Marquette County	137	35	29	63	10	-	-	-	507
Troy township, Newaygo County	17	2	11	2	2	-	-	-	432
Troy city, Oakland County	6 619	347	501	1 488	3 073	971	75	164	808
Turin township, Marquette County	2	-	2	-	-	-	-	-	375
Turner village, Arenac County	6	-	4	2	-	-	-	-	475
Turner township, Arenac County	20	-	14	6	-	-	-	-	467
Tuscarora township, Cheboygan County	212	49	76	75	7	5	-	-	384
Tuscola township, Tuscola County	80	-	16	60	-	-	4	-	556
Tustin village, Osceola County	17	-	13	4	-	-	-	-	382

Table 30. **Gross Rent: 2000**—Con.

[Data based on a sample (except Tables 65-68). For information on confidentiality protection, coverage, sampling error, and nonsampling error, see Appendix G. For location of definitions, see "How to Use This Census Report"]

State County Place and County Subdivision	Specified renter-occupied housing units paying cash rent	Gross rent							
		Less than $250	$250 to $499	$500 to $749	$750 to $999	$1,000 to $1,499	$1,500 to $1,999	$2,000 or more	Median (dollars)
PLACE AND COUNTY SUBDIVISION—Con.									
Twining village, Arenac County	9	-	7	2	-	-	-	-	394
Twin Lake CDP, Muskegon County	71	-	34	31	6	-	-	-	506
Tyrone township, Kent County	125	25	58	27	4	11	-	-	431
Tyrone township, Livingston County	115	-	-	68	9	29	9	-	638
Ubly village, Huron County	61	8	45	6	2	-	-	-	363
Unadilla township, Livingston County	85	-	15	40	12	18	-	-	715
Union township, Branch County	218	23	121	63	7	4	-	-	435
Union township, Grand Traverse County	6	-	5	1	-	-	-	-	467
Union charter township, Isabella County	1 120	53	304	521	211	31	-	-	641
Union City village	183	23	95	57	4	4	-	-	436
Branch County (part)	183	23	95	57	4	4	-	-	436
Calhoun County (part)	-	-	-	-	-	-	-	-	-
Unionville village, Tuscola County	33	1	21	9	2	-	-	-	475
Utica city, Macomb County	859	16	394	406	43	-	-	-	507
Valley township, Allegan County	53	-	16	27	4	3	-	3	588
Van Buren township, Wayne County	3 813	91	292	2 305	948	177	-	-	693
Vandalia village, Cass County	36	-	16	20	-	-	-	-	510
Vanderbilt village, Otsego County	66	21	24	21	-	-	-	-	388
Vandercook Lake CDP, Jackson County	184	19	98	49	18	-	-	-	473
Vassar city, Tuscola County	290	35	180	66	9	-	-	-	443
Vassar township, Tuscola County	125	6	79	40	-	-	-	-	467
Venice township, Shiawassee County	79	-	46	24	9	-	-	-	470
Vergennes township, Kent County	52	16	18	18	-	-	-	-	460
Vermontville village, Eaton County	44	9	20	13	2	-	-	-	393
Vermontville township, Eaton County	68	9	29	28	2	-	-	-	482
Vernon township, Isabella County	31	2	19	10	-	-	-	-	404
Vernon village, Shiawassee County	31	2	20	5	4	-	-	-	459
Vernon township, Shiawassee County	201	18	94	84	5	-	-	-	484
Verona township, Huron County	36	6	26	4	-	-	-	-	350
Vevay township, Ingham County	64	8	6	28	17	5	-	-	600
Vicksburg village, Kalamazoo County	297	3	151	98	33	12	-	-	491
Victor township, Clinton County	32	-	13	14	5	-	-	-	521
Victory township, Mason County	53	2	28	19	2	2	-	-	447
Vienna township, Genesee County	721	10	284	396	24	7	-	-	521
Vienna township, Montmorency County	11	-	8	3	-	-	-	-	469
Village of Clarkston city, Oakland County	144	-	11	68	49	10	6	-	706
Village of Lake Isabella village, Isabella County	25	2	12	11	-	-	-	-	485
Volinia township, Cass County	37	2	24	11	-	-	-	-	473
Wakefield city, Gogebic County	144	57	82	5	-	-	-	-	281
Wakefield township, Gogebic County	7	-	7	-	-	-	-	-	338
Wakeshma township, Kalamazoo County	21	3	6	10	2	-	-	-	538
Waldron village, Hillsdale County	52	11	37	2	2	-	-	-	346
Wales township, St. Clair County	56	-	13	25	13	5	-	-	621
Walker township, Cheboygan County	11	-	11	-	-	-	-	-	444
Walker city, Kent County	3 222	130	1 074	1 698	230	79	11	-	529
Walkerville village, Oceana County	19	-	11	5	3	-	-	-	481
Walled Lake city, Oakland County	1 040	126	189	372	269	46	38	-	656
Walton township, Eaton County	40	-	6	29	5	-	-	-	594
Warner township, Antrim County	11	-	3	8	-	-	-	-	606
Warren city, Macomb County	10 529	302	2 035	6 146	1 706	323	17	-	598
Warren township, Midland County	37	-	14	10	13	-	-	-	595
Washington township, Gratiot County	23	-	15	5	3	-	-	-	438
Washington township, Macomb County	964	28	265	489	114	68	-	-	580
Washington township, Sanilac County	56	4	33	17	2	-	-	-	450
Waterford CDP, Oakland County	6 763	382	1 109	3 705	913	435	126	93	625
Waterford township, Oakland County	6 763	382	1 109	3 705	913	435	126	93	625
Waterloo township, Jackson County	57	-	-	19	29	9	-	-	833
Watersmeet township, Gogebic County	75	11	52	10	2	-	-	-	421
Watertown township, Clinton County	60	-	25	20	15	-	-	-	569
Watertown township, Sanilac County	38	2	27	9	-	-	-	-	447
Watertown township, Tuscola County	53	-	38	15	-	-	-	-	425
Watervliet city, Berrien County	214	33	103	70	6	2	-	-	455
Watervliet township, Berrien County	259	-	167	89	3	-	-	-	469
Watson township, Allegan County	37	5	20	8	4	-	-	-	459
Waucedah township, Dickinson County	15	3	6	6	-	-	-	-	413
Waverly township, Cheboygan County	6	-	-	2	4	-	-	-	825
Waverly CDP, Eaton County	2 636	145	539	1 596	250	25	81	-	572
Waverly township, Van Buren County	77	4	32	32	5	4	-	-	558
Wawatam township, Emmet County	65	15	43	7	-	-	-	-	391
Wayland city, Allegan County	428	51	123	254	-	-	-	-	530
Wayland township, Allegan County	85	-	49	24	12	-	-	-	487
Wayne township, Cass County	85	-	51	34	-	-	-	-	467
Wayne city, Wayne County	2 469	214	991	1 020	232	12	-	-	504
Weare township, Oceana County	43	3	17	23	-	-	-	-	508
Webber township, Lake County	207	118	70	19	-	-	-	-	229
Webberville village, Ingham County	108	2	36	56	12	-	2	-	588
Webster township, Washtenaw County	78	-	11	6	33	28	-	-	908
Weesaw township, Berrien County	62	-	20	40	2	-	-	-	534
Weidman CDP, Isabella County	37	-	27	8	2	-	-	-	453
Weldon township, Benzie County	35	8	11	14	2	-	-	-	481
Wellington township, Alpena County	1	-	1	-	-	-	-	-	425
Wells township, Delta County	128	-	81	47	-	-	-	-	466
Wells township, Marquette County	9	-	9	-	-	-	-	-	275
Wells township, Tuscola County	27	-	11	16	-	-	-	-	521
West Bloomfield township, Oakland County	2 868	58	95	216	451	1 335	396	317	1 182
West Bloomfield Township CDP, Oakland County	2 868	58	95	216	451	1 335	396	317	1 182
West Branch township, Dickinson County	2	-	2	-	-	-	-	-	425
West Branch township, Marquette County	285	5	191	57	28	4	-	-	434
West Branch township, Missaukee County	13	-	10	3	-	-	-	-	375

Table 30. **Gross Rent: 2000**—Con.

[Data based on a sample (except Tables 65-68). For information on confidentiality protection, coverage, sampling error, and nonsampling error, see Appendix G. For location of definitions, see "How to Use This Census Report"]

State County Place and County Subdivision	Specified renter-occupied housing units paying cash rent	Gross rent							
		Less than $250	$250 to $499	$500 to $749	$750 to $999	$1,000 to $1,499	$1,500 to $1,999	$2,000 or more	Median (dollars)
PLACE AND COUNTY SUBDIVISION—Con.									
West Branch city, Ogemaw County	370	70	187	109	4	-	-	-	423
West Branch township, Ogemaw County	81	-	42	39	-	-	-	-	492
West Ishpeming CDP, Marquette County	72	-	67	5	-	-	-	-	402
Westland city, Wayne County	13 271	629	1 822	7 987	2 070	619	130	14	627
West Monroe CDP, Monroe County	125	-	84	41	-	-	-	-	470
Westphalia village, Clinton County	54	-	47	7	-	-	-	-	438
Westphalia township, Clinton County	71	-	58	13	-	-	-	-	443
West Traverse township, Emmet County	42	4	7	16	12	-	-	3	663
Westwood CDP, Kalamazoo County	1 719	112	340	878	289	80	20	-	584
Wexford township, Wexford County	28	-	10	16	2	-	-	-	567
Wheatfield township, Ingham County	27	2	2	12	5	6	-	-	708
Wheatland township, Hillsdale County	33	-	20	11	2	-	-	-	471
Wheatland township, Mecosta County	84	27	44	11	2	-	-	-	359
Wheatland township, Sanilac County	14	3	2	9	-	-	-	-	525
Wheeler township, Gratiot County	168	34	93	39	2	-	-	-	423
White Cloud city, Newaygo County	197	48	98	42	5	-	4	-	414
Whitefish township, Chippewa County	20	1	15	4	-	-	-	-	450
Whiteford township, Monroe County	140	-	91	34	15	-	-	-	463
Whitehall city, Muskegon County	421	109	150	160	-	2	-	-	452
Whitehall township, Muskegon County	41	-	21	6	14	-	-	-	495
White Lake township, Oakland County	746	7	155	300	170	67	39	8	700
White Oak township, Ingham County	30	-	12	10	4	-	4	-	575
White Pigeon village, St. Joseph County	129	22	49	58	-	-	-	-	481
White Pigeon township, St. Joseph County	263	47	114	72	30	-	-	-	459
White River township, Muskegon County	12	2	5	5	-	-	-	-	490
Whitewater township, Grand Traverse County	52	-	17	29	6	-	-	-	575
Whitmore Lake CDP	466	-	55	223	156	32	-	-	712
Livingston County (part)	134	-	16	71	32	15	-	-	663
Washtenaw County (part)	332	-	39	152	124	17	-	-	725
Whitney township, Arenac County	45	5	31	9	-	-	-	-	380
Whittemore city, Iosco County	51	8	30	11	2	-	-	-	395
Wilber township, Iosco County	14	1	5	5	-	3	-	-	575
Wilcox township, Newaygo County	56	3	34	15	4	-	-	-	429
Williams township, Bay County	44	-	33	11	-	-	-	-	445
Williamston city, Ingham County	505	19	222	199	42	23	-	-	510
Williamstown township, Ingham County	76	-	37	22	17	-	-	-	525
Wilmot township, Cheboygan County	33	2	17	14	-	-	-	-	447
Wilson township, Alpena County	44	2	31	11	-	-	-	-	450
Wilson township, Charlevoix County	137	37	74	22	4	-	-	-	365
Windsor charter township, Eaton County	145	3	59	57	26	-	-	-	525
Winfield township, Montcalm County	40	-	17	22	1	-	-	-	517
Winsor township, Huron County	126	6	76	42	-	2	-	-	429
Winterfield township, Clare County	9	-	5	2	2	-	-	-	395
Wise township, Isabella County	39	-	21	15	3	-	-	-	463
Wisner township, Tuscola County	16	-	11	5	-	-	-	-	413
Wixom city, Oakland County	3 292	47	1 324	1 601	260	42	6	12	523
Wolf Lake CDP, Muskegon County	139	-	87	52	-	-	-	-	454
Wolverine village, Cheboygan County	26	4	9	13	-	-	-	-	475
Wolverine Lake village, Oakland County	201	8	47	89	18	30	9	-	593
Woodbridge township, Hillsdale County	41	-	12	28	1	-	-	-	558
Woodhaven city, Wayne County	1 264	-	190	954	120	-	-	-	591
Woodhull township, Shiawassee County	110	-	21	74	8	7	-	-	618
Woodland village, Barry County	42	20	14	8	-	-	-	-	313
Woodland township, Barry County	82	27	29	22	4	-	-	-	329
Woodland Beach CDP, Monroe County	113	-	23	73	17	-	-	-	627
Woodstock township, Lenawee County	155	15	62	74	4	-	-	-	501
Worth township, Sanilac County	161	-	63	89	9	-	-	-	564
Wright township, Hillsdale County	76	11	48	15	2	-	-	-	417
Wright township, Ottawa County	43	-	25	18	-	-	-	-	434
Wyandotte city, Wayne County	3 011	230	1 096	1 316	343	26	-	-	524
Wyoming city, Kent County	8 379	335	2 696	4 453	770	115	10	-	555
Yale city, St. Clair County	196	25	82	73	10	6	-	-	468
Yankee Springs township, Barry County	114	-	13	47	54	-	-	-	733
Yates township, Lake County	59	17	28	8	2	4	-	-	375
York charter township, Washtenaw County	96	-	19	30	20	21	6	-	744
Ypsilanti city, Washtenaw County	5 591	447	2 104	2 240	595	172	24	9	515
Ypsilanti township, Washtenaw County	7 885	442	1 036	4 381	1 615	393	18	-	621
Zeeland city, Ottawa County	536	37	134	214	42	45	27	37	596
Zeeland charter township, Ottawa County	102	10	27	39	7	10	9	-	591
Zilwaukee city, Saginaw County	75	2	31	32	10	-	-	-	525
Zilwaukee township, Saginaw County	2	-	2	-	-	-	-	-	475

Table 31. **Mortgage and Rental Cost Characteristics: 2000**

[Data based on a sample (except Tables 65-68). For information on confidentiality protection, coverage, sampling error, and nonsampling error, see Appendix G.
For location of definitions, see "How to Use This Census Report"]

State County County Subdivision Place	Specified owner-occupied housing units								Specified renter-occupied housing units paying cash rent		
		With a mortgage				Not mortgaged					
	Total	Total	Median selected monthly owner costs (dollars)	Median selected monthly owner costs as a percentage of household income in 1999	With a second mortgage or home equity loan or both	Total	Median selected monthly owner costs (dollars)	Median selected monthly owner costs as a percentage of household income in 1999	Total	With meals included in rent	Median gross rent as a percentage of household income in 1999
The State	**2 269 175**	**1 580 828**	**972**	**19.6**	**361 055**	**688 347**	**288**	**10.0-**	**933 547**	**16 565**	**24.4**
Alcona County	2 844	1 340	663	21.0	214	1 504	217	10.0-	369	3	25.7
Alcona township	397	172	811	23.7	39	225	246	10.0-	25	-	31.3
Hubbard Lake CDP (part)	101	42	950	21.9	11	59	263	12.1	2	-	32.5
Lost Lake Woods CDP	171	57	865	31.3	18	114	232	10.0-	-	-	-
Caledonia township	298	144	776	22.0	29	154	280	10.0-	25	-	50.0+
Hubbard Lake CDP (part)	202	84	833	19.8	12	118	303	10.0-	7	-	50.0+
Curtis township	321	100	509	24.3	9	221	194	10.0-	31	-	19.6
Greenbush township	488	212	663	19.6	40	276	223	10.0-	46	-	25.0
Gustin township	127	66	561	19.1	9	61	209	10.0-	62	-	25.0
Lincoln village (part)	49	26	525	16.5	4	23	220	10.0-	33	-	28.1
Harrisville city	140	59	681	18.8	-	81	225	10.0-	73	3	24.2
Harrisville township	283	148	646	19.1	24	135	210	10.0-	37	-	24.4
Hawes township	295	157	656	21.0	31	138	198	11.0	21	-	33.5
Hubbard Lake CDP (part)	80	41	775	22.1	6	39	228	10.2	-	-	-
Lincoln village (part)	72	45	563	18.3	11	27	204	13.5	8	-	45.0
Haynes township	140	93	759	18.4	10	47	219	10.0-	6	-	17.5
Mikado township	199	116	634	21.4	17	83	186	10.0-	32	-	27.5
Millen township	79	37	550	23.9	2	42	173	10.0-	7	-	28.8
Mitchell township	77	36	600	27.0	4	41	187	10.0-	4	-	45.0
Alger County	1 981	1 070	724	19.9	173	911	228	10.0-	510	4	20.2
Au Train township	283	178	833	21.1	26	105	221	10.0-	44	-	20.0
Burt township	142	38	620	19.0	5	104	217	10.6	22	-	19.0
Grand Island township	14	6	1 650	22.5	-	8	200	10.0	-	-	-
Limestone township	44	28	600	17.9	4	16	188	10.0-	-	-	-
Mathias township	104	47	620	20.7	2	57	214	13.6	10	-	12.5
Munising city	643	327	701	18.8	54	316	254	10.9	360	4	21.9
Munising township	492	315	776	20.4	53	177	217	10.0-	33	-	14.4
Onota township	92	53	850	19.8	16	39	220	10.0-	2	-	27.5
Rock River township	167	78	594	23.3	13	89	207	10.0-	39	-	18.8
Chatham village	55	26	600	18.6	2	29	219	10.0-	9	-	18.8
Allegan County	21 009	14 826	956	20.2	3 779	6 183	282	10.0-	5 595	24	22.4
Allegan city	1 077	688	816	18.6	144	389	286	10.0-	643	6	25.8
Allegan township	901	643	914	22.5	118	258	268	10.0-	145	-	21.8
Casco township	557	354	995	20.5	74	203	319	12.5	105	-	13.8
Cheshire township	273	196	943	21.1	48	77	236	11.9	56	-	18.6
Clyde township	357	223	826	20.5	44	134	237	10.0-	62	-	23.3
Dorr township	1 482	1 175	964	19.8	377	307	288	12.2	84	-	16.5
Fennville city	211	151	785	18.7	37	60	250	12.3	121	-	28.4
Fillmore township	539	397	919	19.2	118	142	307	11.2	111	-	20.9
Ganges township	524	373	931	21.6	95	151	270	10.0-	62	-	17.1
Gunplain township	1 304	1 025	1 094	20.6	310	279	283	10.0-	146	-	30.0
Heath township	572	445	961	20.0	128	127	291	10.0-	102	-	17.5
Holland city (part)	1 425	804	1 020	19.2	161	621	334	10.0-	719	8	21.9
Hopkins township	470	292	934	19.3	67	178	279	10.0-	70	-	17.2
Hopkins village	160	93	846	18.8	35	67	251	11.5	37	-	26.4
Laketown township	1 454	1 028	1 164	19.6	374	426	323	11.0	246	-	21.2
Lee township	429	288	765	24.5	45	141	237	10.0-	327	-	23.5
Leighton township	769	540	983	19.1	178	229	275	10.6	120	-	23.1
Manlius township	517	409	1 093	22.6	131	108	300	10.5	49	-	15.8
Martin township	495	348	859	20.8	62	147	276	12.4	109	-	26.4
Martin village	109	69	885	18.8	17	40	282	15.0	47	-	27.7
Monterey township	326	251	950	19.3	37	75	272	10.0-	36	-	28.8
Otsego city	1 002	693	843	20.4	173	309	231	10.0-	455	7	23.7
Otsego township	928	672	927	19.4	154	256	248	10.0-	147	-	24.7
Overisel township	522	337	937	21.6	86	185	283	10.0-	65	-	20.8
Plainwell city	898	644	854	19.8	139	254	261	10.0-	388	-	24.8
Salem township	598	462	929	19.8	106	136	268	10.0-	83	-	21.4
Saugatuck city	300	175	1 277	20.6	53	125	422	13.1	195	-	25.1
Saugatuck township	791	561	1 217	24.2	125	230	356	13.1	248	-	23.0
Douglas village	284	184	1 370	24.5	45	100	392	15.6	151	-	24.1
South Haven city (part)	-	-	-	-	-	-	-	-	-	-	-
Trowbridge township	431	292	879	20.2	66	139	263	10.7	98	-	21.6
Valley township	368	258	1 022	20.7	68	110	265	10.0-	53	3	22.8
Watson township	280	197	971	22.1	44	83	258	10.0-	37	-	17.8
Wayland city	701	521	934	21.0	138	180	254	11.9	428	-	20.4
Wayland township	508	384	995	20.0	79	124	290	10.0-	85	-	22.2
Alpena County	7 464	4 311	670	18.7	610	3 153	237	10.0-	2 372	13	24.9
Alpena city	3 040	1 738	654	19.3	285	1 302	241	10.0-	1 526	-	25.8
Alpena township	2 726	1 610	695	17.8	189	1 116	241	10.0-	562	13	24.3
Green township	179	91	658	21.1	8	88	235	10.0-	21	-	17.8
Long Rapids township	151	93	705	22.4	15	58	231	10.0	23	-	21.9
Maple Ridge township	323	206	656	19.6	32	117	214	10.0-	25	-	18.1
Ossineke township	230	137	642	20.4	31	93	256	11.3	51	-	31.9
Sanborn township	444	230	633	17.3	32	214	198	10.0-	119	-	16.7
Ossineke CDP	259	132	641	17.4	23	127	191	10.0-	76	-	17.3
Wellington township	30	21	488	19.4	6	9	225	13.2	1	-	45.0
Wilson township	341	185	653	19.0	12	156	234	11.8	44	-	23.1
Antrim County	5 209	3 190	816	21.8	605	2 019	280	10.7	1 118	5	23.6
Banks township	330	208	752	19.3	42	122	255	11.3	60	-	19.1
Ellsworth village	117	72	744	17.8	7	45	234	13.6	35	-	22.5
Central Lake township	528	295	730	19.0	43	233	268	10.0-	121	-	18.9
Central Lake village	253	146	674	19.0	15	107	249	10.0-	89	-	17.5
Chestonia township	70	40	675	30.0	6	30	190	10.0-	18	-	15.0
Custer township	182	136	915	22.4	21	46	283	10.0	23	-	20.4

Table 31. **Mortgage and Rental Cost Characteristics: 2000**—Con.

[Data based on a sample (except Tables 65-68). For information on confidentiality protection, coverage, sampling error, and nonsampling error, see Appendix G.
For location of definitions, see "How to Use This Census Report"]

State County County Subdivision Place	Specified owner-occupied housing units								Specified renter-occupied housing units paying cash rent		
		With a mortgage				Not mortgaged					
	Total	Total	Median selected monthly owner costs (dollars)	Median selected monthly owner costs as a percentage of household income in 1999	With a second mortgage or home equity loan or both	Total	Median selected monthly owner costs (dollars)	Median selected monthly owner costs as a percentage of household income in 1999	Total	With meals included in rent	Median gross rent as a percentage of household income in 1999
Antrim County—Con.											
Echo township	166	101	741	21.6	18	65	232	10.0-	25	-	25.6
Elk Rapids township	815	449	960	23.4	116	366	300	10.3	248	-	26.1
Elk Rapids village	477	272	960	23.3	76	205	289	10.7	199	-	26.7
Forest Home township	563	330	864	20.8	44	233	297	12.1	51	-	17.9
Bellaire village (part)	161	117	768	19.6	18	44	293	12.7	23	-	17.1
Helena township	222	154	900	24.4	26	68	288	10.4	32	-	27.1
Jordan township	88	63	704	23.1	14	25	225	13.2	24	-	32.5
Kearney township	353	241	811	22.2	38	112	259	10.0-	140	-	27.3
Bellaire village (part)	152	105	748	23.3	17	47	272	10.0-	112	-	26.5
Mancelona township	663	412	614	21.0	52	251	239	12.3	268	2	22.0
Mancelona village	346	221	578	21.8	26	125	233	11.3	138	2	23.4
Milton township	641	396	1 026	23.7	109	245	329	10.0	37	-	29.1
Star township	154	104	719	18.8	25	50	219	10.0-	32	-	21.0
Torch Lake township	380	220	1 013	22.4	46	160	388	12.7	28	3	25.0
Warner township	54	41	704	22.2	5	13	306	10.0-	11	-	36.3
Arenac County	3 546	2 032	706	19.8	299	1 514	242	10.8	847	4	27.1
Adams township	83	59	707	25.4	14	24	250	11.5	3	-	10.0-
Arenac township	154	94	620	15.0	20	60	228	10.0-	27	-	24.2
Au Gres city	254	135	815	20.5	16	119	301	12.6	147	-	31.7
Au Gres township	281	156	741	20.2	32	125	246	12.0	21	-	30.8
Clayton township	174	108	576	18.4	14	66	245	11.9	52	-	29.4
Deep River township	420	285	684	20.5	46	135	227	10.0-	79	-	23.5
Sterling village	127	82	626	20.8	9	45	238	10.0-	32	-	26.3
Lincoln township	167	91	703	19.6	2	76	225	10.0-	40	-	26.4
Mason township	130	75	548	18.1	9	55	214	10.3	23	2	19.7
Twining village (part)	30	16	457	17.5	-	14	260	10.0-	5	2	18.8
Moffatt township	272	152	771	21.9	19	120	250	11.4	32	-	29.2
Omer city	99	49	623	19.6	4	50	243	12.8	14	-	50.0+
Sims township	374	180	835	20.0	31	194	244	10.4	27	-	31.9
Standish city	327	185	719	21.4	23	142	261	13.2	239	-	26.8
Standish township	440	267	748	18.4	41	173	221	10.0-	78	-	25.3
Turner township	87	52	620	19.5	14	35	225	10.0-	20	2	50.0
Turner village	25	14	488	27.5	4	11	204	18.8	6	-	50.0+
Twining village (part)	19	13	717	19.5	4	6	225	10.0-	4	2	50.0+
Whitney township	284	144	794	21.6	14	140	247	11.7	45	-	18.4
Baraga County	1 584	759	620	18.3	81	825	252	10.0-	626	4	22.3
Arvon township	80	30	643	21.7	7	50	229	10.8	8	-	10.0
Baraga township	483	221	637	20.1	26	262	237	10.0-	282	4	25.2
Baraga village (part)	241	110	676	21.2	16	131	249	10.0-	253	4	25.6
Covington township	73	31	593	14.8	-	42	206	10.0-	5	-	17.5
L'Anse township	891	449	612	17.5	41	442	272	10.2	323	-	21.6
Baraga village (part)	-	-	-	-	-	-	-	-	-	-	-
L'Anse village	567	276	588	17.2	18	291	278	10.6	242	-	21.1
Spurr township	57	28	614	20.0	7	29	219	10.0-	8	-	20.0
Barry County	12 211	8 725	888	20.4	1 965	3 486	259	10.0-	2 493	6	22.7
Assyria township	257	195	793	20.6	51	62	313	12.5	27	-	18.8
Baltimore township	314	177	818	22.2	46	137	221	10.0-	41	-	19.4
Barry township	720	490	784	19.0	78	230	220	10.0-	116	-	24.7
Carlton township	463	297	814	19.1	40	166	221	11.4	62	-	30.0
Freeport village (part)	12	5	763	25.8	-	7	375	16.3	-	-	-
Castleton township	613	464	738	21.9	72	149	252	10.7	262	-	20.6
Nashville village (part)	360	253	745	22.6	45	107	271	12.4	199	-	22.5
Hastings city	1 795	1 249	836	21.5	236	546	257	10.0-	854	-	24.8
Hastings charter township	570	386	875	17.8	110	184	232	10.0-	55	-	13.1
Hope township	672	490	846	20.0	160	182	242	10.0-	147	-	30.3
Irving township	479	366	927	22.3	77	113	271	10.0-	45	-	22.5
Freeport village (part)	99	67	753	19.2	18	32	255	10.0-	20	-	20.0
Johnstown township	775	549	967	20.0	141	226	243	10.0-	90	-	19.3
Maple Grove township	206	146	823	19.2	13	60	257	10.0-	16	-	25.0
Nashville village (part)	26	18	740	17.0	2	8	300	10.0-	2	-	37.5
Orangeville township	666	525	850	20.0	95	141	249	10.6	135	-	23.7
Prairieville township	791	572	976	20.0	132	219	265	10.3	95	-	18.1
Rutland charter township	879	640	889	19.5	176	239	223	10.0-	96	-	17.5
Thornapple township	1 441	1 173	989	19.7	288	268	323	10.0-	256	4	20.3
Middleville village	565	420	860	20.7	78	145	307	10.0-	201	4	21.7
Woodland township	501	339	875	21.6	78	162	248	11.4	82	2	21.6
Woodland village	132	98	850	20.4	18	34	247	11.3	42	2	23.8
Yankee Springs township	1 069	667	1 173	21.8	172	402	321	10.0-	114	-	26.1
Bay County	28 947	17 263	802	18.8	3 434	11 684	281	10.8	8 477	32	25.3
Auburn city	535	312	912	19.5	59	223	307	10.5	263	2	23.3
Bangor township	4 465	2 708	849	18.2	548	1 757	286	10.6	1 142	13	27.5
Bay City city	9 613	5 539	699	19.7	1 008	4 074	271	12.3	4 421	17	25.9
Beaver township	631	440	897	19.6	154	191	267	11.7	45	-	14.9
Essexville city	1 334	796	823	19.2	130	538	301	12.5	120	-	33.0
Frankenlust township	756	486	1 074	18.5	135	270	335	11.9	116	-	18.0
Fraser township	1 004	567	775	18.8	138	437	273	10.0-	82	-	27.5
Garfield township	333	216	762	18.8	35	117	243	10.0-	25	-	25.5
Gibson township	150	101	658	21.0	14	49	229	10.0-	12	-	18.3
Hampton township	2 116	1 234	951	18.6	257	882	298	10.0-	1 453	-	24.8
Kawkawlin township	1 206	734	803	17.7	136	472	281	10.0-	174	-	14.0
Merritt township	367	210	823	17.6	42	157	297	10.0-	26	-	18.3
Midland city (part)	-	-	-	-	-	-	-	-	-	-	-
Monitor township	2 961	1 701	921	17.7	287	1 260	297	10.0-	228	-	23.6
Mount Forest township	185	104	733	17.2	15	81	257	11.1	19	-	23.2
Pinconning city	357	193	660	18.8	29	164	249	11.9	170	-	23.6

Table 31. **Mortgage and Rental Cost Characteristics: 2000**—Con.

[Data based on a sample (except Tables 65-68). For information on confidentiality protection, coverage, sampling error, and nonsampling error, see Appendix G.
For location of definitions, see "How to Use This Census Report"]

State County County Subdivision Place	Specified owner-occupied housing units								Specified renter-occupied housing units paying cash rent		
		With a mortgage				Not mortgaged					
	Total	Total	Median selected monthly owner costs (dollars)	Median selected monthly owner costs as a percentage of household income in 1999	With a second mortgage or home equity loan or both	Total	Median selected monthly owner costs (dollars)	Median selected monthly owner costs as a percentage of household income in 1999	Total	With meals included in rent	Median gross rent as a percentage of household income in 1999
Bay County—Con.											
Pinconning township	636	382	693	16.6	48	254	244	10.0-	75	-	22.8
Portsmouth township	1 056	682	863	20.4	197	374	315	11.1	62	-	20.3
Williams township	1 242	858	952	18.0	202	384	278	10.0-	44	-	26.5
Benzie County	3 639	2 164	808	22.2	378	1 475	254	10.0-	738	24	24.0
Almira township	792	604	845	22.1	116	188	259	10.0-	61	-	24.2
Lake Ann village	88	54	880	19.4	13	34	232	10.7	24	-	20.0
Benzonia township	742	390	798	22.2	66	352	244	10.0-	176	22	28.0
Benzonia village	135	67	719	20.3	7	68	231	10.0-	33	-	31.9
Beulah village	107	44	750	18.1	15	63	248	10.0-	68	3	23.6
Blaine township	82	35	913	23.1	6	47	234	10.0-	8	2	20.0
Colfax township	65	44	700	21.0	9	21	218	10.0-	11	-	22.5
Thompsonville village (part)	19	11	570	30.6	2	8	183	12.5	3	-	22.5
Crystal Lake township	238	104	831	20.0	21	134	291	10.0-	50	-	25.0
Frankfort city	388	186	768	22.7	21	202	286	11.0	182	-	25.0
Gilmore township	199	121	765	23.7	15	78	220	10.0-	49	-	23.0
Elberta village	121	63	608	21.8	13	58	239	10.0	39	-	23.9
Homestead township	383	255	727	22.4	41	128	198	12.0	61	-	18.8
Honor village	86	43	675	20.3	2	43	184	12.2	23	-	17.1
Inland township	210	156	847	23.4	35	54	237	10.6	64	-	23.3
Joyfield township	111	59	750	20.5	6	52	229	10.0-	23	-	19.7
Lake township	255	94	1 182	22.9	19	161	315	11.3	18	-	17.5
Platte township	40	32	800	26.0	8	8	250	10.0	-	-	-
Weldon township	134	84	654	20.0	15	50	233	12.1	35	-	29.4
Thompsonville village (part)	76	38	533	20.7	4	38	232	13.0	28	-	28.8
Berrien County	37 045	23 740	846	19.4	6 176	13 305	249	10.0-	16 475	36	24.7
Bainbridge township	560	335	745	19.1	108	225	224	11.6	116	5	26.2
Baroda township	510	356	952	19.8	118	154	278	10.6	145	-	21.4
Baroda village	149	101	850	21.9	33	48	317	13.5	69	-	17.5
Benton charter township	3 018	1 787	723	20.3	434	1 231	211	10.0	2 699	7	27.9
Benton Heights CDP	804	398	589	27.7	91	406	188	10.1	942	-	29.2
Fair Plain CDP (part)	1 076	706	763	19.6	179	370	232	10.2	817	7	25.8
Benton Harbor city	1 315	736	614	22.9	161	579	240	11.9	2 324	7	34.6
Berrien township	914	648	957	19.6	185	266	243	10.0-	223	4	17.3
Berrien Springs village (part)	-	-	-	-	-	-	-	-	-	-	-
Eau Claire village (part)	103	71	905	18.2	20	32	245	11.9	37	-	22.8
Bertrand township	572	377	823	18.7	120	195	231	10.0-	55	-	18.0
Bridgman city	605	425	1 052	21.0	87	180	308	11.2	358	-	16.8
Buchanan city	1 175	924	732	19.1	217	251	239	10.0-	700	-	26.3
Buchanan township	761	484	902	18.2	108	277	224	10.0-	41	-	14.8
Chikaming township	1 105	521	999	20.3	130	584	301	10.0-	169	-	19.3
Shorewood-Tower Hills-Harbert CDP	546	252	1 106	20.4	45	294	300	10.0-	105	-	20.9
Coloma city	432	277	760	18.6	76	155	222	12.4	156	-	23.3
Coloma charter township	1 302	809	757	19.2	221	493	222	10.0-	325	-	25.4
Paw Paw Lake CDP (part)	792	452	717	20.4	92	340	216	10.0-	247	-	26.1
Galien township	358	239	693	18.2	58	119	211	10.0-	68	-	20.0
Galien village	167	121	634	18.9	26	46	193	10.0-	46	-	18.1
Hagar township	976	639	770	18.1	125	337	227	10.6	412	-	22.5
Lake Michigan Beach CDP	423	261	753	19.4	48	162	207	10.0-	161	-	22.7
Lake charter township	724	477	970	19.6	165	247	274	10.0-	72	-	14.4
Lincoln charter township	3 593	2 622	1 056	18.4	759	971	293	10.0-	1 019	-	19.7
Stevensville village	260	176	893	18.3	45	84	268	10.0-	167	-	20.6
New Buffalo city	633	366	809	19.2	110	267	296	13.7	254	-	17.8
New Buffalo township	760	397	1 112	19.0	82	363	333	13.4	107	-	23.4
Grand Beach village	99	40	1 694	17.5	8	59	477	16.3	7	-	23.5
Michiana village	87	47	1 396	16.3	6	40	442	15.7	3	-	37.5
Niles city (part)	2 840	1 738	719	19.7	318	1 102	238	10.6	2 006	7	24.7
Niles township	3 679	2 257	726	18.5	557	1 422	216	10.0-	735	-	25.5
Oronoko charter township	1 499	948	937	19.6	287	551	244	10.0-	1 390	-	26.1
Berrien Springs village (part)	459	293	760	19.9	76	166	213	14.0	203	-	24.3
Pipestone township	394	275	791	19.5	58	119	227	10.5	88	-	18.4
Eau Claire village (part)	50	35	625	22.3	3	15	254	13.8	17	-	19.5
Royalton township	1 025	747	1 220	19.5	206	278	332	10.0-	84	-	22.8
St. Joseph city	2 189	1 315	1 000	22.3	369	874	288	12.9	1 687	-	21.2
St. Joseph charter township	3 473	2 352	943	19.4	694	1 121	269	10.2	404	-	21.7
Fair Plain CDP (part)	1 131	799	824	18.3	226	332	249	11.3	133	-	23.8
Shoreham village	199	142	1 130	17.9	51	57	306	10.3	180	-	20.0
Sodus township	409	245	752	18.0	50	164	213	10.0-	82	2	20.5
Three Oaks township	702	460	776	22.1	136	242	271	10.2	221	-	23.8
Three Oaks village	443	301	772	23.3	99	142	277	16.1	208	-	24.6
Watervliet city	451	318	725	18.3	85	133	238	10.0-	214	4	25.6
Watervliet township	630	414	794	17.8	90	216	253	13.4	259	-	21.7
Paw Paw Lake CDP (part)	334	198	810	18.2	27	136	274	14.0	67	-	22.0
Weesaw township	441	252	717	17.3	62	189	222	10.0-	62	-	17.8
Branch County	9 000	5 860	772	19.3	1 294	3 140	255	10.0-	2 944	35	22.6
Algansee township	392	253	946	22.7	94	139	268	10.0-	68	-	13.0
Batavia township	271	160	778	18.8	43	111	258	10.0-	85	-	21.7
Bethel township	186	116	700	19.6	21	70	268	10.0-	46	-	17.8
Bronson city	541	343	717	19.1	99	198	236	10.0-	259	-	22.7
Bronson township	281	167	920	19.9	43	114	233	10.0-	57	-	16.5
Butler township	137	90	716	18.7	12	47	260	10.0-	20	-	18.5
California township	108	44	582	18.6	-	64	235	10.0-	27	-	24.4
Coldwater city	2 214	1 548	749	19.9	314	666	273	10.1	1 266	12	24.5
Coldwater township	864	559	807	18.2	144	305	244	10.0-	176	-	21.4
Gilead township	122	84	738	17.9	5	38	269	13.6	40	23	37.5
Girard township	408	257	781	19.1	54	151	240	10.0-	63	-	18.2
Kinderhook township	390	241	978	21.1	61	149	299	10.0-	57	-	18.0

Table 31. **Mortgage and Rental Cost Characteristics: 2000**—Con.

[Data based on a sample (except Tables 65-68). For information on confidentiality protection, coverage, sampling error, and nonsampling error, see Appendix G.
For location of definitions, see "How to Use This Census Report"]

State County County Subdivision Place	Specified owner-occupied housing units								Specified renter-occupied housing units paying cash rent		
		With a mortgage				Not mortgaged					
	Total	Total	Median selected monthly owner costs (dollars)	Median selected monthly owner costs as a percentage of household income in 1999	With a second mortgage or home equity loan or both	Total	Median selected monthly owner costs (dollars)	Median selected monthly owner costs as a percentage of household income in 1999	Total	With meals included in rent	Median gross rent as a percentage of household income in 1999
Branch County—Con.											
Matteson township	265	154	768	17.0	24	111	240	10.0-	36	-	13.5
Noble township	56	36	683	18.8	-	20	230	10.0	17	-	15.8
Ovid township	648	369	816	18.5	101	279	280	10.7	71	-	18.6
Quincy township	1 022	731	763	18.8	172	291	259	10.0-	295	-	21.3
Quincy village	370	250	689	17.8	44	120	265	10.7	215	-	21.2
Sherwood township	428	303	747	20.5	44	125	222	10.0-	143	-	20.8
Sherwood village	81	55	568	17.2	12	26	230	10.0-	26	-	13.0
Union township	667	405	770	18.8	63	262	244	10.4	218	-	25.0
Union City village (part)	415	270	745	19.1	42	145	255	11.5	183	-	24.2
Calhoun County	31 734	20 830	789	19.0	4 314	10 904	263	10.1	13 601	185	23.6
Albion city	1 772	896	707	17.9	156	876	238	11.4	1 275	-	23.6
Albion township	266	173	819	21.3	45	93	272	10.0-	57	-	18.4
Athens township	473	319	763	19.0	64	154	263	10.0-	113	-	22.4
Athens village	292	197	782	18.9	44	95	247	10.7	68	-	26.7
Battle Creek city	12 962	8 507	749	19.4	1 737	4 455	265	10.6	6 969	130	25.4
Bedford township	2 394	1 639	756	18.0	377	755	253	10.0-	291	-	19.3
Level Park-Oak Park CDP	1 129	742	745	18.0	154	387	245	10.2	59	-	19.5
Burlington township	368	249	757	19.5	42	119	261	10.0-	73	-	38.6
Burlington village	99	66	568	19.3	11	33	252	13.2	17	-	33.8
Union City village (part)	11	6	950	17.5	-	5	358	10.0-	-	-	-
Clarence township	419	264	856	22.7	77	155	280	10.2	92	-	18.4
Clarendon township	170	124	743	19.1	32	46	200	10.6	37	-	14.9
Convis township	262	169	805	19.4	38	93	274	11.7	31	-	19.6
Eckford township	269	168	814	18.2	22	101	260	10.3	28	-	16.4
Emmett township	2 933	2 098	810	18.1	469	835	263	10.0-	1 199	-	21.2
Brownlee Park CDP (part)	455	255	499	19.1	52	200	210	14.7	184	-	23.7
Fredonia township	349	219	850	18.1	49	130	291	10.0	57	-	18.6
Homer township	531	295	746	18.4	64	236	265	10.1	240	-	22.4
Homer village	349	200	750	17.6	38	149	291	10.0-	189	-	22.3
Lee township	179	122	800	18.5	34	57	239	10.0-	52	-	19.0
Leroy township	829	505	980	20.1	156	324	267	10.0-	79	-	29.6
Marengo township	454	350	857	21.2	69	104	292	10.6	58	-	20.0
Marshall city	1 866	1 269	964	19.8	264	597	346	12.7	983	40	22.6
Marshall township	703	539	1 044	18.0	121	164	270	10.0-	61	-	18.6
Newton township	523	389	1 072	19.3	48	134	338	10.0-	31	-	50.0+
Pennfield charter township	2 352	1 594	844	18.5	319	758	240	10.0-	695	12	25.3
Brownlee Park CDP (part)	105	36	600	20.6	5	69	198	12.6	-	-	-
Sheridan township	346	169	726	21.6	21	177	223	10.0-	125	3	17.0
Springfield city	965	557	723	23.0	78	408	259	10.9	929	-	21.1
Tekonsha township	349	216	768	18.2	32	133	253	11.6	126	-	19.4
Tekonsha village	198	113	688	17.7	9	85	254	10.8	63	-	18.6
Cass County	11 431	7 140	797	19.5	1 603	4 291	233	10.0-	2 964	15	19.8
Calvin township	278	190	856	20.2	67	88	300	10.0-	110	-	18.8
Dowagiac city	1 311	728	659	22.3	144	583	222	10.0-	896	15	19.8
Howard township	1 784	1 100	781	18.2	193	684	195	10.0-	205	-	19.5
Jefferson township	404	285	858	21.0	71	119	218	10.0-	86	-	18.1
La Grange township	694	447	786	21.2	104	247	265	10.8	338	-	22.7
Cassopolis village (part)	354	226	733	20.4	49	128	254	12.7	289	-	23.4
Marcellus township	572	343	757	19.0	60	229	262	10.0-	151	-	19.9
Marcellus village	319	189	732	18.6	24	130	262	10.4	75	-	24.0
Mason township	437	295	880	20.5	75	142	250	10.0-	161	-	18.7
Milton township	706	464	869	18.7	123	242	229	10.0-	24	-	14.2
Newberg township	305	193	816	16.7	63	112	216	11.6	29	-	12.2
Niles city (part)	-	-	-	-	-	-	-	-	-	-	-
Ontwa township	1 547	1 050	887	20.7	295	497	243	10.0-	296	-	22.0
Edwardsburg village	222	144	752	17.9	23	78	256	10.0-	134	-	26.0
Penn township	399	244	869	21.7	55	155	301	11.6	111	-	23.6
Cassopolis village (part)	-	-	-	-	-	-	-	-	-	-	-
Vandalia village	67	50	670	21.2	6	17	271	10.0-	36	-	23.0
Pokagon township	500	292	718	18.6	51	208	225	10.0-	70	-	23.3
Porter township	958	581	873	19.5	160	377	260	10.0-	160	-	16.9
Silver Creek township	830	476	702	17.6	56	354	247	10.8	205	-	19.9
Volinia township	179	126	765	22.2	28	53	237	10.0-	37	-	16.2
Wayne township	527	326	715	18.8	58	201	224	10.0-	85	-	19.2
Charlevoix County	5 532	3 544	850	20.4	753	1 988	259	10.0-	1 642	3	23.5
Bay township	236	134	975	21.1	36	102	331	10.6	20	-	21.4
Boyne City city	963	657	774	20.1	132	306	245	12.2	308	-	27.2
Boyne Valley township	206	138	781	22.2	36	68	230	10.0-	69	3	20.5
Boyne Falls village	75	36	713	20.8	8	39	198	10.0-	36	3	21.0
Chandler township	28	18	600	23.0	2	10	230	10.0-	2	-	27.5
Charlevoix city	701	401	809	20.2	92	300	256	10.0-	480	-	23.3
Charlevoix township	406	262	1 220	20.4	48	144	291	10.0	73	-	21.7
East Jordan city	547	347	732	19.1	72	200	231	10.0-	269	-	25.2
Evangeline township	166	98	1 013	25.0	21	68	247	10.0-	23	-	19.1
Eveline township	372	215	945	19.9	70	157	332	10.0-	43	-	21.3
Hayes township	349	235	898	19.6	38	114	266	10.0-	27	-	16.6
Hudson township	71	42	720	23.2	2	29	266	17.5	4	-	32.5
Marion township	282	217	840	21.4	44	65	256	11.8	46	-	19.6
Melrose township	268	179	865	22.3	26	89	255	10.0-	65	-	21.8
Norwood township	160	121	1 059	17.7	29	39	253	12.5	13	-	31.5
Peaine township	59	23	775	21.9	-	36	261	16.3	2	-	37.5
St. James township	108	53	870	23.6	8	55	356	13.6	13	-	32.5
South Arm township	345	221	840	18.7	50	124	244	10.0-	48	-	22.1
Wilson township	265	183	843	21.7	47	82	257	10.6	137	-	27.9

Table 31. **Mortgage and Rental Cost Characteristics: 2000**—Con.

[Data based on a sample (except Tables 65-68). For information on confidentiality protection, coverage, sampling error, and nonsampling error, see Appendix G.
For location of definitions, see "How to Use This Census Report"]

State County County Subdivision Place	Specified owner-occupied housing units								Specified renter-occupied housing units paying cash rent		
		With a mortgage				Not mortgaged					
	Total	Total	Median selected monthly owner costs (dollars)	Median selected monthly owner costs as a percentage of household income in 1999	With a second mortgage or home equity loan or both	Total	Median selected monthly owner costs (dollars)	Median selected monthly owner costs as a percentage of household income in 1999	Total	With meals included in rent	Median gross rent as a percentage of household income in 1999
Cheboygan County	6 031	3 402	731	21.5	654	2 629	235	10.0-	1 557	-	26.7
Aloha township	275	149	761	21.3	35	126	293	11.2	34	-	35.0
Beaugrand township	311	177	734	21.6	31	134	238	10.0-	43	-	33.1
Benton township	852	560	790	21.6	128	292	223	10.0-	61	-	21.8
Burt township	236	102	869	25.3	28	134	286	10.3	6	-	17.5
Cheboygan city	1 076	623	636	19.1	89	453	238	11.2	758	-	28.8
Ellis township	58	41	650	30.2	11	17	213	12.9	7	-	22.5
Forest township	166	78	518	19.6	9	88	181	10.0-	38	-	24.3
Grant township	254	105	688	25.2	21	149	216	10.0-	46	-	22.0
Hebron township	30	13	1 031	21.3	3	17	244	12.5	9	-	42.5
Inverness township	494	283	749	20.4	62	211	238	10.0-	84	-	23.0
Koehler township	217	131	735	24.8	23	86	239	10.8	44	-	29.2
Mackinaw township	163	83	819	22.5	14	80	267	11.7	56	-	20.0
Mackinaw City village (part)	84	44	867	19.1	14	40	250	12.5	42	-	22.9
Mentor township	182	110	707	22.5	26	72	209	10.0-	18	-	27.5
Mullett township	304	164	697	23.6	32	140	248	10.0-	48	-	26.3
Munro township	156	87	753	21.5	15	69	239	10.0-	7	-	23.8
Nunda township	176	89	658	21.0	11	87	231	14.1	36	-	33.8
Wolverine village (part)	65	32	600	22.5	5	33	235	16.1	20	-	32.5
Tuscarora township	834	476	854	20.9	95	358	231	10.0-	212	-	23.3
Indian River CDP	602	332	897	21.7	60	270	229	10.0-	160	-	24.4
Walker township	28	17	570	21.5	-	11	239	10.0-	11	-	16.3
Waverly township	92	40	650	20.0	6	52	240	13.0	6	-	23.8
Wilmot township	127	74	658	24.2	15	53	230	10.2	33	-	18.8
Wolverine village (part)	16	9	563	16.3	-	7	125	14.4	6	-	17.5
Chippewa County	6 407	3 536	729	18.9	572	2 871	238	10.0-	3 085	37	24.7
Bay Mills township	304	196	498	16.8	11	108	214	10.0-	70	-	21.8
Bruce township	240	146	776	20.2	17	94	229	10.0-	41	-	26.5
Chippewa township	30	17	788	29.5	4	13	209	10.0-	12	-	16.0
Dafter township	154	89	680	17.3	16	65	231	10.0-	33	-	18.1
Detour township	233	88	838	21.5	13	145	268	11.0	34	-	28.8
De Tour Village village	131	56	918	24.3	7	75	292	12.5	31	-	31.3
Drummond township	286	121	780	21.7	7	165	252	10.0-	38	-	28.0
Hulbert township	42	18	633	19.3	-	24	223	15.0	7	-	50.0+
Kinross charter township	415	327	713	18.6	77	88	222	10.0-	509	2	21.5
Pickford township	244	145	702	18.9	16	99	239	10.0-	37	-	20.5
Raber township	117	37	888	22.5	8	80	242	13.2	9	-	36.3
Rudyard township	194	108	660	18.8	12	86	209	10.0-	38	-	32.8
Sault Ste. Marie city	2 835	1 599	732	18.7	300	1 236	249	10.7	2 023	33	26.1
Soo township	586	334	848	18.6	55	252	213	10.0-	156	-	22.7
Sugar Island township	137	55	794	19.8	10	82	233	13.4	3	-	23.8
Superior township	255	145	667	19.4	18	110	243	10.8	44	2	26.0
Trout Lake township	123	41	690	19.7	4	82	207	10.0-	11	-	21.3
Whitefish township	212	70	670	20.0	4	142	219	10.0-	20	-	25.0
Clare County	6 532	3 639	622	20.8	526	2 893	199	10.0-	1 891	-	26.1
Arthur township	77	47	715	19.4	7	30	223	10.0-	15	-	13.1
Clare city (part)	621	341	684	18.8	55	280	268	10.9	637	-	25.9
Franklin township	128	86	541	24.0	5	42	205	12.3	22	-	23.6
Freeman township	290	172	678	22.5	20	118	221	10.0-	34	-	25.0
Frost township	254	124	681	23.3	18	130	224	10.8	46	-	28.5
Garfield township	464	214	592	19.8	37	250	190	10.0-	72	-	26.2
Grant township	582	361	773	19.6	80	221	210	10.0-	101	-	24.4
Greenwood township	163	103	608	20.7	4	60	238	10.0-	28	-	30.0
Hamilton township	482	272	576	25.1	46	210	181	10.9	43	-	45.0
Harrison city	465	252	636	20.3	51	213	239	10.2	283	-	27.0
Hatton township	110	72	676	23.3	9	38	191	10.0	24	-	22.5
Hayes township	1 196	665	532	23.0	107	531	176	11.8	220	-	26.9
Lincoln township	485	277	668	21.2	32	208	212	10.0-	43	-	28.1
Redding township	97	46	529	25.0	2	51	198	14.1	17	-	16.9
Sheridan township	149	98	650	21.0	10	51	182	10.0-	52	-	22.1
Summerfield township	125	46	430	28.3	6	79	171	13.3	15	-	22.1
Surrey township	780	438	602	18.5	33	342	185	10.0-	230	-	25.5
Farwell village	164	104	560	17.2	4	60	215	12.5	121	-	23.6
Winterfield township	64	25	538	15.4	4	39	209	10.0-	9	-	33.8
Clinton County	14 597	10 685	1 009	19.2	2 980	3 912	285	10.0-	3 115	19	20.8
Bath township	1 495	1 219	1 000	19.6	305	276	299	10.1	280	-	17.9
Bengal township	192	139	980	18.6	45	53	255	10.0-	19	-	16.3
Bingham township	461	324	1 035	19.7	119	137	283	11.8	63	4	13.0
Dallas township	505	274	855	18.2	53	231	281	10.0-	82	-	15.3
Fowler village	330	165	842	19.0	34	165	279	12.2	65	-	15.2
De Witt city	1 202	1 014	1 231	19.2	310	188	344	11.1	341	-	22.0
De Witt township	2 993	2 207	1 045	19.0	560	786	284	10.0-	735	-	22.3
Duplain township	512	311	822	21.2	94	201	236	10.7	132	2	20.9
Elsie village	274	160	760	20.5	45	114	236	11.0	89	2	24.3
Eagle township	593	425	995	18.6	110	168	322	10.0-	49	-	14.0
Eagle village	39	24	800	21.8	3	15	231	11.9	2	-	17.5
East Lansing city (part)	-	-	-	-	-	-	-	-	-	-	-
Essex township	377	251	837	19.1	67	126	229	11.0	57	2	26.7
Maple Rapids village	177	103	750	18.0	21	74	220	11.1	37	2	28.6
Grand Ledge city (part)	4	4	1 625	22.5	4	-	-	-	-	-	-
Greenbush township	461	363	923	19.9	134	98	252	10.0-	34	-	19.4
Lebanon township	102	64	788	17.8	18	38	281	11.1	12	-	22.5
Hubbardston village (part)	8	2	650	12.5	-	6	275	10.0-	-	-	-
Olive township	501	349	1 046	18.8	86	152	274	10.0-	33	-	14.3
Ovid township	710	469	769	19.2	132	241	231	10.3	162	2	24.7
Ovid village (part)	372	236	705	18.6	65	136	224	11.2	135	-	23.8
Riley township	331	245	1 002	19.4	63	86	320	10.0-	19	-	19.2

Table 31. **Mortgage and Rental Cost Characteristics: 2000**—Con.

[Data based on a sample (except Tables 65-68). For information on confidentiality protection, coverage, sampling error, and nonsampling error, see Appendix G.
For location of definitions, see "How to Use This Census Report"]

State County County Subdivision Place	Specified owner-occupied housing units								Specified renter-occupied housing units paying cash rent		
		With a mortgage				Not mortgaged					
	Total	Total	Median selected monthly owner costs (dollars)	Median selected monthly owner costs as a percentage of household income in 1999	With a second mortgage or home equity loan or both	Total	Median selected monthly owner costs (dollars)	Median selected monthly owner costs as a percentage of household income in 1999	Total	With meals included in rent	Median gross rent as a percentage of household income in 1999
Clinton County—Con.											
St. Johns city	1 801	1 266	977	19.2	369	535	294	12.4	934	9	22.2
Victor township	764	580	1 027	19.4	184	184	278	10.9	32	-	24.2
Watertown township	1 094	886	1 144	20.0	263	208	308	10.0-	60	-	16.3
Westphalia township	499	295	966	17.4	64	204	296	10.0-	71	-	17.1
Westphalia village	267	141	975	17.7	26	126	288	10.0-	54	-	17.1
Crawford County	3 387	2 184	676	19.8	417	1 203	231	10.0-	865	13	26.2
Beaver Creek township	334	237	623	19.2	37	97	195	10.0-	40	2	20.0
Frederic township	316	189	689	22.8	40	127	234	10.0-	65	2	38.5
Grayling city	419	277	638	19.0	57	142	234	10.9	362	9	27.1
Grayling township	1 609	1 066	681	19.5	202	543	231	10.0-	349	-	23.9
Lovells township	175	68	595	20.5	12	107	232	10.0-	8	-	15.0
Maple Forest township	76	53	775	19.6	6	23	288	10.0-	6	-	42.5
South Branch township	458	294	714	23.4	63	164	237	11.3	35	-	13.1
Delta County	9 088	5 079	696	18.6	851	4 009	236	10.0-	2 896	38	24.7
Baldwin township	96	48	689	18.8	4	48	228	10.0	6	-	17.5
Bark River township	316	167	641	16.4	12	149	238	10.0-	64	-	18.1
Bay de Noc township	71	36	680	20.0	4	35	246	10.4	-	-	-
Brampton township	270	171	832	19.9	32	99	238	10.0-	19	-	13.9
Cornell township	89	41	656	21.8	6	48	220	10.0-	-	-	-
Ensign township	202	123	688	19.1	19	79	246	10.0-	8	-	10.0-
Escanaba city	3 061	1 625	651	18.4	271	1 436	242	10.0-	1 998	33	25.2
Escanaba township	831	531	828	20.4	116	300	238	10.0-	56	-	40.0
Fairbanks township	72	21	815	29.5	2	51	189	12.1	6	-	22.5
Ford River township	545	292	752	20.5	58	253	227	10.0-	83	5	15.4
Garden township	203	82	672	18.5	13	121	230	12.5	14	-	11.9
Garden village	79	35	693	17.5	9	44	241	14.0	12	-	11.7
Gladstone city	1 440	896	705	18.7	150	544	266	11.7	402	-	24.6
Maple Ridge township	105	45	475	16.0	5	60	223	10.0-	18	-	18.8
Masonville township	410	198	747	20.6	34	212	218	10.0-	83	-	25.5
Nahma township	143	48	613	22.5	14	95	223	10.9	11	-	31.9
Wells township	1 234	755	739	14.7	111	479	212	10.0-	128	-	16.1
Dickinson County	7 259	4 049	698	18.4	760	3 210	248	11.0	2 069	88	23.9
Breen township	71	34	600	18.3	8	37	225	10.0-	15	-	29.4
Breitung township	1 506	828	817	19.6	157	678	246	10.3	73	-	23.4
Quinnesec CDP	363	255	678	18.8	42	108	207	10.0-	-	-	-
Felch township	120	64	723	17.9	14	56	223	10.0-	19	-	21.9
Iron Mountain city	2 276	1 292	681	17.3	322	984	251	11.3	922	-	24.1
Kingsford city	1 622	969	638	18.6	121	653	260	11.5	652	86	26.0
Norway city	846	438	645	19.8	66	408	240	11.2	291	2	21.7
Norway township	378	199	890	18.2	50	179	244	11.3	60	-	19.7
Sagola township	230	105	623	17.3	16	125	222	12.7	20	-	14.2
Waucedah township	198	118	683	18.3	6	80	252	10.0-	15	-	18.5
West Branch township	12	2	450	12.5	-	10	225	15.0	2	-	50.0+
Eaton County	22 415	16 932	952	19.2	4 081	5 483	291	10.0-	9 853	201	23.0
Bellevue township	627	429	857	20.7	116	198	250	11.0	133	-	25.2
Bellevue village	380	243	776	19.6	38	137	265	12.6	117	-	27.0
Benton township	512	399	920	18.5	76	113	246	10.0-	37	-	22.5
Brookfield township	264	190	825	16.8	42	74	283	11.2	29	-	14.8
Carmel township	495	374	915	20.2	101	121	299	10.0-	63	-	21.3
Charlotte city	1 927	1 464	771	21.3	304	463	276	10.7	1 022	7	21.8
Chester township	312	224	863	18.9	41	88	248	10.0-	42	-	36.3
Delta charter township	7 139	5 356	1 081	18.9	1 398	1 783	324	10.0-	4 418	96	22.7
Waverly CDP	3 875	2 874	1 072	18.4	619	1 001	333	10.0-	2 636	87	23.2
Eaton township	925	720	978	19.6	162	205	241	10.0-	63	-	18.1
Eaton Rapids city	1 244	917	827	19.3	174	327	240	10.0-	636	-	21.0
Eaton Rapids township	828	693	995	20.0	213	135	290	10.0-	63	14	23.3
Grand Ledge city (part)	1 815	1 422	967	19.1	339	393	332	11.4	1 096	-	23.4
Hamlin township	678	524	888	19.9	98	154	257	10.0-	75	-	19.9
Kalamo township	221	145	934	20.6	37	76	258	10.0-	32	-	20.0
Lansing city (part)	623	538	823	17.9	129	85	274	10.0-	1 189	12	25.9
Olivet city	178	119	822	16.9	22	59	273	11.9	259	-	20.2
Oneida charter township	962	697	1 053	18.1	173	265	319	10.0-	101	69	50.0+
Potterville city	364	299	904	19.6	73	65	258	10.0-	199	-	23.7
Roxand township	413	282	779	18.1	59	131	265	10.0-	51	1	16.6
Mulliken village	157	112	761	18.5	22	45	236	10.0-	13	-	14.5
Sunfield township	474	343	826	19.1	52	131	259	11.9	92	2	25.0
Sunfield village	149	111	750	19.9	23	38	239	10.8	45	2	24.7
Vermontville township	365	267	764	17.9	47	98	246	10.4	68	-	25.0
Vermontville village	177	125	683	17.1	14	52	243	10.2	44	-	27.5
Walton township	379	300	824	20.2	64	79	234	10.0-	40	-	18.3
Windsor charter township	1 670	1 230	1 064	18.7	361	440	297	10.0-	145	-	23.9
Dimondale village	381	279	967	18.8	68	102	317	11.8	60	-	23.1
Emmet County	6 349	4 307	953	22.2	1 097	2 042	295	10.0-	2 843	110	24.2
Bear Creek township	976	713	1 074	22.6	209	263	299	10.0-	396	110	36.5
Bliss township	66	42	743	22.0	5	24	256	10.0-	12	-	12.5
Carp Lake township	134	69	677	22.5	12	65	210	10.4	36	-	19.0
Center township	67	44	813	21.4	-	23	236	11.1	11	-	27.5
Cross Village township	71	36	1 107	20.6	2	35	363	10.0-	4	-	15.0
Friendship township	143	98	943	26.3	24	45	296	10.4	27	-	28.8
Harbor Springs city	423	223	984	23.2	43	200	303	13.3	202	-	25.9
Littlefield township	587	422	760	22.7	95	165	259	10.0-	203	-	24.6
Alanson village	183	147	699	21.4	29	36	236	15.0	86	-	23.3
Little Traverse township	556	368	1 035	22.2	85	188	259	10.0-	185	-	22.5
McKinley township	210	117	573	18.3	16	93	191	10.0-	77	-	20.3

Table 31. **Mortgage and Rental Cost Characteristics: 2000**—Con.

[Data based on a sample (except Tables 65-68). For information on confidentiality protection, coverage, sampling error, and nonsampling error, see Appendix G.
For location of definitions, see "How to Use This Census Report"]

State County County Subdivision Place	Specified owner-occupied housing units								Specified renter-occupied housing units paying cash rent		
		With a mortgage				Not mortgaged					
	Total	Total	Median selected monthly owner costs (dollars)	Median selected monthly owner costs as a percentage of household income in 1999	With a second mortgage or home equity loan or both	Total	Median selected monthly owner costs (dollars)	Median selected monthly owner costs as a percentage of household income in 1999	Total	With meals included in rent	Median gross rent as a percentage of household income in 1999
Emmet County—Con.											
McKinley township—Con.											
Pellston village (part)	132	78	600	17.9	11	54	188	10.0-	40	-	19.2
Maple River township	138	102	800	23.9	25	36	250	10.0-	47	-	19.4
Pellston village (part)	22	19	750	20.6	5	3	338	13.8	10	-	16.4
Petoskey city	1 203	831	965	21.0	204	372	318	11.2	1 323	-	24.5
Pleasantview township	168	133	877	21.4	42	35	345	10.0-	35	-	20.6
Readmond township	79	45	1 219	29.3	11	34	338	14.2	14	-	36.7
Resort township	580	405	1 151	21.2	148	175	338	11.3	82	-	20.6
Springvale township	296	238	906	23.4	65	58	282	10.0-	82	-	20.4
Wawatam township	219	133	885	24.6	32	86	288	10.8	65	-	21.9
Mackinaw City village (part)	170	116	914	25.2	30	54	273	10.9	56	-	22.5
West Traverse township	433	288	1 231	22.6	79	145	370	10.0-	42	-	16.0
Genesee County	103 617	72 125	859	18.8	14 623	31 492	279	10.0-	43 303	372	25.6
Argentine township	1 510	1 167	1 139	20.3	278	343	309	10.0-	179	-	18.8
Argentine CDP	663	492	1 302	20.5	120	171	317	10.0-	125	-	20.2
Atlas township	1 772	1 458	1 164	19.5	386	314	341	10.5	113	-	14.7
Goodrich village	391	321	1 163	19.5	69	70	367	11.6	71	-	15.3
Burton city	8 225	5 588	797	18.9	1 105	2 637	275	10.0-	2 129	-	22.6
Clayton township	1 791	1 259	889	17.6	265	532	280	10.0-	212	8	24.4
Lennon village (part)	23	20	760	14.2	4	3	325	-	-	-	-
Clio city	508	379	807	18.5	86	129	293	11.5	461	-	24.7
Davison city	1 183	820	881	18.2	144	363	326	12.8	1 104	-	22.4
Davison township	3 822	2 582	1 042	18.5	585	1 240	307	10.0-	2 437	6	21.8
Fenton city	2 462	1 950	975	20.4	424	512	327	12.5	1 431	-	23.5
Fenton township	3 921	3 049	1 319	20.0	711	872	317	10.0-	252	-	22.1
Lake Fenton CDP	1 575	1 135	1 443	21.6	238	440	298	10.0-	135	-	17.1
Flint city	26 410	17 371	640	18.7	2 910	9 039	243	10.4	19 229	104	30.2
Flint township	7 873	5 310	842	18.3	968	2 563	283	10.0-	4 265	141	23.5
Flushing city	2 576	1 761	1 058	19.8	385	815	338	10.4	701	-	23.8
Flushing township	2 760	1 959	1 042	18.2	497	801	294	10.0-	129	-	19.2
Forest township	1 080	809	860	18.4	193	271	265	10.0-	117	-	19.7
Otisville village	204	132	720	17.6	24	72	264	11.8	60	-	28.1
Otter Lake village (part)	6	6	975	17.5	-	-	-	-	-	-	-
Gaines township	1 521	1 195	1 023	17.1	280	326	270	10.0-	97	-	20.4
Gaines village	102	70	736	16.9	4	32	282	10.0-	24	-	31.7
Genesee township	5 508	3 606	826	19.0	691	1 902	285	10.0-	1 028	-	30.1
Beecher CDP (part)	610	314	554	26.0	55	296	227	11.2	357	-	33.8
Grand Blanc city	1 966	1 479	1 221	17.4	246	487	374	10.0-	1 393	30	22.1
Grand Blanc township	7 494	5 751	1 108	18.3	1 322	1 743	324	10.0-	3 036	43	19.0
Linden city	781	581	1 115	19.7	136	200	298	12.6	197	5	30.8
Montrose city	414	288	714	18.3	41	126	308	10.6	179	-	24.7
Montrose township	1 336	1 005	817	18.7	155	331	264	10.0-	138	-	20.9
Mount Morris city	817	554	707	21.2	57	263	278	14.3	491	-	24.6
Mount Morris township	5 747	3 740	729	18.5	650	2 007	265	10.0-	1 796	21	29.6
Beecher CDP (part)	1 961	1 270	602	18.8	198	691	245	10.0-	1 189	21	32.7
Mundy township	3 558	2 509	1 011	19.0	593	1 049	298	10.0-	540	-	20.7
Richfield township	2 015	1 414	967	19.7	378	601	291	10.0-	103	-	17.7
Swartz Creek city	1 523	953	901	18.6	182	570	265	10.0-	554	14	21.7
Thetford township	1 800	1 252	858	17.9	311	548	241	10.0-	271	-	19.6
Vienna township	3 244	2 336	910	18.9	644	908	267	10.0-	721	-	22.9
Gladwin County	5 508	3 065	751	22.0	483	2 443	238	10.0	1 205	14	23.0
Beaverton city	232	142	745	23.3	27	90	218	13.1	201	6	24.8
Beaverton township	235	163	695	20.1	21	72	228	10.0-	52	-	23.0
Bentley township	86	50	633	17.7	-	36	191	10.0-	12	-	17.5
Billings township	729	445	789	22.4	63	284	220	10.8	106	-	16.8
Bourret township	100	54	731	29.4	7	46	276	15.0	6	-	32.5
Buckeye township	163	79	715	24.3	7	84	229	10.0-	51	-	20.6
Butman township	658	346	829	22.2	49	312	257	10.4	14	-	17.5
Clement township	283	132	650	22.5	7	151	255	10.4	19	-	19.4
Gladwin city	660	382	827	22.7	80	278	246	11.7	438	8	23.3
Gladwin township	89	61	625	22.2	3	28	230	10.0-	17	-	23.1
Grim township	14	9	725	42.5	-	5	208	14.2	3	-	10.0-
Grout township	297	156	732	20.8	24	141	203	10.0-	57	-	26.3
Hay township	313	145	621	26.5	20	168	229	12.8	35	-	36.3
Sage township	483	278	688	20.3	28	205	225	10.0-	59	-	23.6
Secord township	367	148	832	24.2	18	219	270	11.2	24	-	35.0
Sherman township	204	89	532	26.0	10	115	201	10.0-	31	-	18.8
Tobacco township	595	386	834	18.8	119	209	273	10.6	80	-	18.4
Gogebic County	4 551	1 904	557	18.7	292	2 647	226	11.5	1 402	13	22.5
Bessemer city	626	257	557	17.5	26	369	243	12.6	241	-	21.3
Bessemer township	359	114	540	19.5	11	245	198	11.3	30	-	23.8
Erwin township	51	31	638	19.3	13	20	210	10.0	-	-	-
Ironwood city	1 862	804	536	18.4	161	1 058	234	12.7	735	13	23.3
Ironwood township	519	202	713	19.2	30	317	213	10.0-	149	-	21.7
Marenisco township	167	93	604	24.3	8	74	258	10.5	21	-	31.9
Wakefield city	623	252	493	18.3	30	371	217	11.7	144	-	21.4
Wakefield township	58	30	569	22.5	3	28	188	10.0-	7	-	17.5
Watersmeet township	286	121	679	20.2	10	165	223	10.0-	75	-	18.3
Grand Traverse County	17 669	12 978	936	21.0	3 188	4 691	281	10.0-	6 376	101	24.4
Acme township	1 168	931	1 098	20.1	236	237	304	10.0-	274	73	24.8
Blair township	1 102	912	821	21.3	121	190	249	11.6	340	5	26.8
East Bay township	2 563	1 965	872	20.3	450	598	244	10.0-	569	-	24.0
Fife Lake township	274	176	724	21.2	20	98	225	10.0-	65	-	23.4
Fife Lake village	124	88	718	18.6	11	36	238	14.3	38	-	20.0
Garfield township	2 623	1 864	982	20.9	517	759	277	10.1	1 516	10	25.3

Table 31. **Mortgage and Rental Cost Characteristics: 2000**—Con.

[Data based on a sample (except Tables 65-68). For information on confidentiality protection, coverage, sampling error, and nonsampling error, see Appendix G.
For location of definitions, see "How to Use This Census Report"]

State County County Subdivision Place	Specified owner-occupied housing units								Specified renter-occupied housing units paying cash rent		
		With a mortgage				Not mortgaged					
	Total	Total	Median selected monthly owner costs (dollars)	Median selected monthly owner costs as a percentage of household income in 1999	With a second mortgage or home equity loan or both	Total	Median selected monthly owner costs (dollars)	Median selected monthly owner costs as a percentage of household income in 1999	Total	With meals included in rent	Median gross rent as a percentage of household income in 1999
Grand Traverse County—Con.											
Grant township	128	79	803	21.4	15	49	265	10.0-	20	-	20.0
Green Lake township	1 320	997	889	22.1	230	323	318	10.0-	227	5	19.9
Long Lake township	1 944	1 514	930	20.4	415	430	274	10.0-	417	-	24.0
Mayfield township	117	84	793	22.5	13	33	284	10.0-	53	-	28.9
Paradise township	666	568	865	19.7	115	98	230	10.0-	155	-	29.1
Kingsley village	219	157	826	23.5	33	62	229	10.0-	94	-	29.5
Peninsula township	1 629	1 151	1 410	19.5	366	478	389	10.0-	174	5	22.1
Traverse City city (part)	3 482	2 224	912	22.6	561	1 258	284	10.8	2 508	-	24.0
Union township	60	46	950	21.2	9	14	269	10.0-	6	-	42.5
Whitewater township	593	467	972	21.3	120	126	323	11.9	52	3	19.6
Gratiot County	7 709	4 876	720	18.1	1 008	2 833	226	10.0-	2 789	9	22.7
Alma city	1 815	1 193	706	17.3	232	622	239	10.0-	1 156	5	23.6
Arcada township	437	287	772	19.3	74	150	229	10.0-	46	-	20.4
Bethany township	292	164	846	16.4	47	128	235	10.0-	39	-	25.6
Elba township	266	169	731	18.0	33	97	227	10.5	47	-	23.2
Ashley village	138	87	677	17.1	8	51	213	10.0-	23	-	22.5
Emerson township	157	97	754	17.7	17	60	247	10.0-	41	-	20.2
Fulton township	525	361	793	18.5	73	164	219	10.0-	116	-	21.5
Perrinton village	100	56	613	16.1	4	44	238	10.0-	42	-	20.5
Hamilton township	86	49	770	16.8	7	37	247	10.0-	16	-	22.5
Ithaca city	677	394	715	17.6	101	283	215	10.9	319	2	25.1
Lafayette township	100	61	738	18.0	4	39	268	11.1	23	-	16.9
Newark township	157	88	781	17.9	18	69	243	10.0-	60	-	15.6
New Haven township	140	83	802	18.4	21	57	235	10.0-	18	-	22.5
North Shade township	113	91	662	16.3	14	22	243	10.0-	15	-	21.3
North Star township	193	113	669	19.5	30	80	211	10.0-	35	-	24.2
Pine River township	499	306	837	19.3	86	193	221	11.2	76	-	16.3
St. Louis city	814	466	662	18.4	84	348	207	10.0-	402	-	26.0
Seville township	391	259	724	19.5	41	132	214	10.0-	92	-	25.7
Sumner township	301	189	681	18.6	43	112	189	10.0-	97	-	19.0
Washington township	123	98	653	17.6	18	25	256	10.0-	23	-	13.9
Wheeler township	623	408	684	19.0	65	215	233	11.7	168	2	19.7
Breckenridge village	347	247	699	18.7	43	100	248	13.3	139	2	19.3
Hillsdale County	8 845	5 883	802	19.5	1 368	2 962	240	10.0-	2 880	10	20.0
Adams township	511	311	822	19.5	82	200	251	10.0-	121	-	17.0
North Adams village	145	84	695	17.4	33	61	215	11.3	48	-	20.8
Allen township	247	188	766	19.2	50	59	238	10.0-	62	-	18.5
Allen village	49	34	814	21.5	7	15	191	10.0-	10	-	13.1
Amboy township	224	179	950	22.5	36	45	277	10.0-	26	-	17.0
Cambria township	500	300	828	18.5	90	200	250	11.5	128	-	19.4
Camden township	310	210	677	19.0	57	100	206	11.9	102	2	22.2
Camden village	115	79	610	18.3	20	36	217	12.7	54	-	21.5
Montgomery village	83	53	581	15.2	10	30	178	10.0-	30	2	19.4
Fayette township	780	540	852	20.4	111	240	264	10.1	234	4	19.7
Jonesville village	593	414	819	19.8	67	179	277	11.8	214	4	19.7
Hillsdale city	1 543	1 003	731	19.2	198	540	249	11.3	1 263	-	20.1
Hillsdale township	414	281	887	18.5	66	133	225	10.0-	53	-	19.6
Jefferson township	559	382	770	18.9	116	177	194	10.0-	149	-	16.0
Litchfield city	317	209	717	17.6	21	108	240	10.0-	190	2	22.2
Litchfield township	135	90	833	18.8	29	45	233	10.0-	15	-	19.6
Moscow township	219	145	760	18.3	27	74	246	10.0-	39	-	20.6
Pittsford township	252	174	732	18.6	36	78	234	10.0-	24	-	16.7
Ransom township	88	60	745	22.3	12	28	235	10.0-	22	-	31.3
Reading city	290	174	647	18.0	26	116	222	12.3	93	-	21.4
Reading township	390	253	769	18.9	70	137	226	10.0-	53	-	20.4
Scipio township	230	158	785	18.8	25	72	238	10.0-	88	2	21.3
Somerset township	1 179	814	1 050	21.2	242	365	245	10.0-	68	-	20.7
Wheatland township	147	100	722	20.0	18	47	230	10.0-	33	-	20.4
Woodbridge township	133	92	750	21.1	14	41	209	11.5	41	-	23.3
Wright township	377	220	694	21.1	42	157	228	10.0	76	-	21.3
Waldron village	142	75	673	20.8	8	67	228	13.5	52	-	20.0
Houghton County	7 457	3 528	627	18.5	557	3 929	227	10.4	3 611	8	26.8
Adams township	683	314	522	18.4	40	369	224	11.3	144	-	22.6
South Range village	236	106	534	20.3	14	130	249	11.5	90	-	23.8
Calumet township	1 942	761	530	19.8	91	1 181	214	11.4	595	-	25.5
Calumet village	89	41	563	19.6	3	48	214	10.0-	256	-	23.6
Copper City village	70	24	555	19.4	4	46	220	14.6	13	-	22.5
Laurium village	606	263	648	19.3	54	343	233	11.1	193	-	23.9
Chassell township	357	203	667	18.9	33	154	254	10.0-	78	2	19.2
Duncan township	71	13	542	14.6	-	58	181	11.5	9	-	10.0-
Elm River township	29	17	725	17.5	2	12	250	17.5	4	-	30.0
Franklin township	285	166	544	19.0	11	119	203	10.0-	57	-	21.6
Hancock city	955	499	726	17.4	98	456	246	10.0-	726	-	26.9
Hancock township	80	26	1 125	17.3	10	54	250	10.0	10	-	30.0
Houghton city	716	408	1 025	18.9	99	308	322	10.0-	1 296	6	29.8
Laird township	70	39	593	19.2	-	31	189	10.0-	8	-	10.0-
Osceola township	498	230	488	16.6	28	268	202	10.0-	116	-	22.3
Hubbell CDP (part)	129	76	459	16.7	4	53	219	10.0-	15	-	18.8
Portage township	563	264	691	17.8	44	299	240	10.0-	257	-	31.9
Quincy township	57	30	614	20.6	6	27	246	10.4	28	-	17.5
Schoolcraft township	477	218	570	17.5	40	259	222	12.1	158	-	22.0
Lake Linden village (part)	298	138	570	17.5	21	160	228	12.4	144	-	22.7
Stanton township	173	85	683	19.4	17	88	231	10.0-	49	-	24.4
Torch Lake township	501	255	705	19.2	38	246	220	10.0-	76	-	22.5
Hubbell CDP (part)	211	99	489	16.8	10	112	195	11.1	34	-	22.5
Lake Linden village (part)	-	-	-	-	-	-	-	-	-	-	-

Table 31. **Mortgage and Rental Cost Characteristics: 2000**—Con.

[Data based on a sample (except Tables 65-68). For information on confidentiality protection, coverage, sampling error, and nonsampling error, see Appendix G.
For location of definitions, see "How to Use This Census Report"]

State County County Subdivision Place	Specified owner-occupied housing units								Specified renter-occupied housing units paying cash rent		
		With a mortgage				Not mortgaged					
	Total	Total	Median selected monthly owner costs (dollars)	Median selected monthly owner costs as a percentage of household income in 1999	With a second mortgage or home equity loan or both	Total	Median selected monthly owner costs (dollars)	Median selected monthly owner costs as a percentage of household income in 1999	Total	With meals included in rent	Median gross rent as a percentage of household income in 1999
Huron County	8 805	4 390	703	18.6	554	4 415	242	10.0-	1 949	30	23.0
Bad Axe city	911	458	712	16.0	50	453	258	10.9	443	-	25.8
Bingham township	373	201	702	18.5	30	172	231	10.0-	74	-	17.3
Ubly village	252	131	714	18.2	22	121	234	10.0-	61	-	17.5
Bloomfield township	79	55	735	21.3	9	24	250	10.0-	5	-	41.7
Brookfield township	186	95	717	19.8	12	91	227	10.0-	44	-	21.3
Owendale village	65	41	675	19.0	6	24	192	10.0-	15	-	23.8
Caseville township	879	395	813	19.9	61	484	259	10.0-	152	-	21.6
Caseville village	259	125	695	21.5	20	134	259	13.6	100	-	24.2
Chandler township	103	67	788	22.3	13	36	325	12.5	10	-	13.3
Colfax township	334	193	786	16.3	21	141	259	10.0-	73	-	30.8
Dwight township	196	120	636	17.1	4	76	238	11.4	38	-	32.5
Kinde village (part)	89	68	571	16.3	4	21	180	11.4	24	-	42.5
Fairhaven township	325	149	680	21.0	14	176	228	10.0-	60	2	17.5
Gore township	37	22	675	16.7	4	15	225	13.8	-	-	-
Grant township	122	82	688	19.8	18	40	231	10.0-	17	-	17.9
Harbor Beach city	529	269	620	19.0	19	260	219	10.9	169	-	24.1
Hume township	246	98	813	18.8	17	148	238	10.0-	26	-	18.3
Huron township	75	34	725	25.0	6	41	257	11.3	6	-	50.0+
Lake township	379	134	681	20.0	19	245	200	10.0-	19	-	20.6
Lincoln township	193	98	666	22.6	8	95	230	10.0-	16	-	15.0
Kinde village (part)	58	27	563	24.6	4	31	191	10.0-	6	-	22.5
McKinley township	129	61	829	18.8	13	68	223	10.4	17	-	25.8
Meade township	164	99	719	19.2	21	65	242	10.0-	26	-	32.5
Kinde village (part)	-	-	-	-	-	-	-	-	-	-	-
Oliver township	375	204	632	20.2	10	171	218	10.0-	107	-	25.7
Elkton village	252	116	597	20.3	8	136	211	10.0-	89	-	26.0
Paris township	62	41	688	22.8	4	21	222	12.2	15	-	19.4
Pointe Aux Barques township	2	-	-	-	-	2	650	50.0+	-	-	-
Port Austin township	511	201	726	22.1	30	310	249	11.0	92	-	33.3
Port Austin village	238	90	750	22.3	12	148	261	11.7	74	-	32.9
Rubicon township	191	82	676	20.5	6	109	246	11.1	22	-	14.5
Port Hope village	96	36	633	21.9	2	60	243	12.5	13	-	18.8
Sand Beach township	300	144	751	21.1	11	156	257	10.9	79	-	19.6
Sebewaing township	856	447	667	17.1	63	409	268	10.7	228	26	22.3
Sebewaing village	604	309	640	17.6	34	295	254	10.4	197	26	23.1
Sheridan township	106	63	732	17.0	16	43	248	10.0-	12	-	20.0
Sherman township	223	93	672	19.2	14	130	217	10.0-	25	-	16.9
Sigel township	82	50	700	21.4	7	32	282	10.6	12	-	15.0
Verona township	287	153	728	15.6	19	134	234	10.0-	36	-	15.0
Winsor township	550	282	743	18.4	35	268	249	11.4	126	2	22.0
Pigeon village	353	167	757	17.8	24	186	247	12.4	110	2	23.8
Ingham County	56 284	42 360	929	19.5	9 122	13 924	307	10.0-	41 497	655	27.2
Alaiedon township	681	489	1 139	21.2	144	192	296	10.0-	94	10	19.5
Aurelius township	791	656	984	18.4	176	135	262	10.0-	42	4	19.1
Bunker Hill township	339	245	979	22.2	58	94	245	10.0-	49	-	18.5
Delhi charter township	5 280	4 240	1 115	19.7	1 176	1 040	332	10.9	1 836	140	24.8
Holt CDP	2 539	2 071	992	20.4	587	468	313	11.2	1 451	6	22.8
East Lansing city (part)	4 178	2 909	1 235	19.0	747	1 269	457	10.0-	9 709	323	40.2
Ingham township	443	342	958	20.9	93	101	289	10.0-	32	-	25.6
Dansville village	119	99	896	21.9	23	20	258	12.9	16	-	26.0
Lansing city (part)	25 539	18 879	753	19.7	3 327	6 660	269	10.5	19 340	170	25.0
Lansing charter township	1 953	1 344	836	18.5	233	609	294	10.0-	1 861	-	20.1
Edgemont Park CDP	745	497	838	18.5	75	248	317	11.1	279	-	18.7
Leroy township	780	598	1 018	21.1	121	182	302	10.0-	142	-	26.4
Webberville village	336	269	939	21.4	51	67	312	10.0-	108	-	22.8
Leslie city	472	358	894	20.2	82	114	313	12.0	163	-	24.6
Leslie township	483	355	1 016	18.9	95	128	268	10.3	77	-	33.3
Locke township	253	183	1 090	22.4	43	70	293	10.0-	36	2	20.0
Mason city	1 412	1 130	1 022	21.0	295	282	314	10.2	1 015	-	21.7
Meridian charter township	9 116	7 126	1 302	18.7	1 546	1 990	411	10.0-	6 127	-	26.7
Haslett CDP	2 757	2 309	1 184	19.0	454	448	363	10.0-	2 012	-	25.5
Okemos CDP	5 313	4 034	1 407	18.6	994	1 279	425	10.0-	3 192	-	27.4
Onondaga township	544	450	976	20.9	112	94	324	10.0-	83	-	23.5
Stockbridge township	741	537	1 058	20.7	127	204	324	12.2	189	-	24.1
Stockbridge village	306	203	1 070	21.5	45	103	327	15.1	150	-	25.4
Vevay township	686	534	1 160	18.9	154	152	292	10.0-	64	-	27.3
Wheatfield township	319	256	1 223	18.9	75	63	308	10.0-	27	-	26.3
White Oak township	211	153	966	19.2	44	58	307	15.0	30	-	18.0
Williamston city	795	529	1 060	23.1	147	266	353	13.7	505	6	22.9
Williamstown township	1 268	1 047	1 289	18.6	327	221	338	10.0-	76	-	19.7
Ionia County	10 815	7 503	832	18.8	1 503	3 312	261	10.0-	3 636	12	23.0
Belding city	1 217	858	762	20.7	80	359	277	10.0-	707	-	26.5
Berlin township	440	294	867	19.8	63	146	240	10.5	40	-	26.9
Boston township	975	645	923	21.1	157	330	296	10.0-	342	-	20.4
Saranac village	315	211	850	20.1	50	104	284	10.0	207	-	23.4
Campbell township	369	283	895	21.3	39	86	238	10.0-	64	-	24.2
Clarksville village	84	58	740	19.4	3	26	225	10.0-	39	-	24.4
Danby township	498	412	991	19.0	104	86	243	10.0-	48	-	15.9
Easton township	509	326	761	18.1	84	183	227	10.0-	130	-	18.4
Ionia city	1 335	944	745	17.5	161	391	236	10.7	940	-	23.2
Ionia township	578	410	799	17.2	70	168	247	10.7	84	-	18.3
Lyons village (part)	7	5	1 042	20.8	-	2	275	10.0-	-	-	-
Keene township	220	173	850	18.4	35	47	263	13.4	28	-	15.7
Lyons township	713	426	789	19.5	69	287	270	11.2	177	2	23.1
Lyons village (part)	171	99	696	18.0	18	72	265	10.8	47	2	18.2
Muir village	140	83	831	21.4	10	57	281	14.8	67	-	23.8
Pewamo village	157	85	812	19.1	14	72	278	12.5	28	-	32.5

Table 31. **Mortgage and Rental Cost Characteristics: 2000**—Con.

[Data based on a sample (except Tables 65-68). For information on confidentiality protection, coverage, sampling error, and nonsampling error, see Appendix G.
For location of definitions, see "How to Use This Census Report"]

State County County Subdivision Place	Specified owner-occupied housing units								Specified renter-occupied housing units paying cash rent		
		With a mortgage				Not mortgaged					
	Total	Total	Median selected monthly owner costs (dollars)	Median selected monthly owner costs as a percentage of household income in 1999	With a second mortgage or home equity loan or both	Total	Median selected monthly owner costs (dollars)	Median selected monthly owner costs as a percentage of household income in 1999	Total	With meals included in rent	Median gross rent as a percentage of household income in 1999
Ionia County—Con.											
North Plains township	184	128	775	20.0	39	56	217	10.0-	46	-	17.5
Hubbardston village (part)	76	47	732	17.8	11	29	196	10.0-	20	-	15.0
Odessa township	851	610	823	18.4	103	241	263	11.2	297	6	22.4
Lake Odessa village	495	353	801	19.0	74	142	268	12.1	252	-	23.7
Orange township	158	101	864	19.1	30	57	229	10.0-	36	-	13.5
Orleans township	417	302	811	18.6	72	115	230	10.0-	146	-	22.8
Otisco township	365	247	872	18.4	97	118	221	10.0-	34	-	32.5
Portland city	989	640	883	17.8	150	349	299	10.7	368	-	25.6
Portland township	572	408	985	17.9	88	164	283	10.0-	68	4	19.8
Ronald township	224	154	809	17.8	34	70	262	10.0-	52	-	17.2
Sebewa township	201	142	795	19.4	28	59	297	10.0-	29	-	18.6
Iosco County	7 406	3 989	675	21.0	638	3 417	218	10.1	1 825	42	26.2
Alabaster township	176	87	938	25.7	11	89	275	10.0-	16	-	12.5
Au Sable township	699	421	584	18.4	41	278	186	10.0-	141	-	24.4
Au Sable CDP	535	325	552	17.6	34	210	180	10.0-	76	-	22.3
Oscoda CDP (part)	10	5	1 125	50.0+	-	5	175	12.5	10	-	20.0
Baldwin township	531	280	723	24.2	50	251	197	10.0-	81	-	23.4
Burleigh township	92	53	621	19.1	6	39	207	10.2	18	-	32.0
East Tawas city	917	429	741	21.7	100	488	247	10.8	411	42	27.3
Grant township	429	221	639	21.1	34	208	187	10.0-	37	-	36.3
Oscoda township	2 118	1 349	682	21.0	216	769	206	10.0-	678	-	28.0
Oscoda CDP (part)	281	167	669	21.9	36	114	198	10.0-	150	-	24.8
Plainfield township	1 135	452	686	23.1	85	683	227	11.9	168	-	24.6
Reno township	87	58	553	16.7	2	29	195	10.0-	16	-	16.7
Sherman township	79	37	621	17.5	-	42	186	10.0-	10	-	32.5
Tawas township	342	204	682	19.3	37	138	209	10.5	29	-	21.8
Tawas City city	513	257	653	20.1	27	256	251	12.5	155	-	22.5
Whittemore city	108	59	562	24.7	6	49	178	10.0-	51	-	26.5
Wilber township	180	82	667	20.9	23	98	181	10.0-	14	-	21.7
Iron County	3 470	1 459	563	18.7	182	2 011	226	11.1	809	8	23.9
Bates township	246	114	613	19.8	25	132	264	10.0-	18	-	13.8
Caspian city	331	118	478	18.8	8	213	233	11.6	96	-	26.7
Crystal Falls city	573	254	547	19.2	33	319	215	10.7	161	-	25.4
Crystal Falls township	393	180	663	18.5	14	213	215	10.9	35	-	20.4
Gaastra city	101	39	435	13.9	2	62	198	14.6	19	-	14.8
Hematite township	73	23	407	15.8	-	50	204	10.0-	20	-	13.3
Iron River city	551	214	580	18.1	21	337	245	13.6	222	8	24.1
Iron River township	300	114	519	20.2	19	186	213	10.0-	46	-	26.3
Mineral Hills village	58	34	517	19.4	6	24	213	10.8	22	-	22.5
Mansfield township	46	19	575	13.8	-	27	228	14.2	2	-	17.5
Mastodon township	171	54	567	20.6	5	117	219	11.8	8	-	27.5
Alpha village	72	20	443	17.5	-	52	214	13.8	8	-	27.5
Stambaugh city	371	167	499	16.8	30	204	224	11.6	167	-	23.1
Stambaugh township	314	163	714	19.6	25	151	224	10.0-	15	-	18.8
Isabella County	8 922	6 171	807	18.6	997	2 751	252	10.0-	7 775	250	28.7
Broomfield township	218	154	824	20.7	16	64	235	10.0-	73	-	21.6
Village of Lake Isabella village (part)	119	82	873	20.7	8	37	241	10.0-	4	-	30.0
Chippewa township	695	485	660	17.8	54	210	229	10.0-	377	-	24.4
Clare city (part)	7	5	783	23.8	2	2	225	10.0-	-	-	-
Coe township	688	482	776	19.2	89	206	256	10.0-	194	4	22.9
Shepherd village	418	294	771	19.8	51	124	248	10.0-	165	4	24.2
Coldwater township	38	18	817	37.5	-	20	200	10.0	15	-	31.9
Deerfield township	707	535	1 013	18.2	124	172	296	10.0-	62	1	17.1
Denver township	163	122	683	18.7	10	41	258	13.8	26	-	16.3
Fremont township	196	130	700	19.8	29	66	214	10.0-	30	-	14.5
Gilmore township	218	135	752	18.4	20	83	234	11.9	21	-	21.3
Isabella township	399	271	754	18.9	51	128	236	10.0-	78	-	17.5
Rosebush village	88	57	617	24.4	10	31	186	10.0-	44	-	17.0
Lincoln township	300	236	788	21.2	44	64	242	10.0-	86	-	23.6
Mount Pleasant city	2 609	1 729	873	18.2	265	880	288	10.0-	5 451	241	30.3
Nottawa township	513	339	745	18.1	53	174	234	10.0-	69	-	22.8
Beal City CDP	91	45	779	15.3	2	46	221	10.0-	12	-	18.3
Weidman CDP (part)	65	40	675	15.6	5	25	225	10.0-	9	-	26.9
Rolland township	187	120	648	18.8	16	67	195	10.0-	39	-	27.5
Sherman township	480	318	814	19.8	58	162	220	10.0-	64	-	26.0
Village of Lake Isabella village (part)	229	170	888	20.8	29	59	246	10.0-	21	-	28.1
Weidman CDP (part)	155	99	779	19.4	17	56	208	11.0	28	-	25.5
Union charter township	1 110	824	905	18.8	124	286	261	10.8	1 120	4	28.5
Vernon township	229	160	721	18.3	30	69	237	10.0-	31	-	13.1
Wise township	165	108	648	16.6	12	57	240	11.4	39	-	18.8
Jackson County	34 639	22 656	846	19.0	4 978	11 983	251	10.0-	12 694	313	24.3
Blackman township	3 372	2 125	815	17.9	442	1 247	240	10.0-	2 074	88	21.6
Columbia township	2 163	1 323	1 021	20.1	350	840	289	10.1	376	-	21.9
Brooklyn village	256	165	828	22.7	34	91	287	10.0-	208	-	25.0
Cement City village (part)	8	4	900	32.5	-	4	325	17.5	-	-	-
Concord township	525	366	867	18.8	97	159	281	10.4	177	-	22.0
Concord village	257	165	828	17.9	38	92	279	10.0	102	-	26.4
Grass Lake charter township	983	754	1 126	22.1	211	229	280	10.0-	207	-	20.5
Grass Lake village	255	184	946	21.7	30	71	308	10.0-	102	-	24.7
Hanover township	900	621	887	20.2	143	279	305	10.0-	103	-	27.8
Hanover village	99	63	761	22.5	18	36	267	10.0-	39	-	30.5
Henrietta township	974	712	898	21.6	191	262	255	10.0-	126	-	24.0
Jackson city	7 609	4 814	684	18.8	956	2 795	232	10.2	5 754	61	26.9
Leoni township	3 561	2 292	839	19.0	547	1 269	238	11.0	659	-	21.8
Michigan Center CDP	1 499	988	851	19.3	286	511	236	11.8	212	-	18.9

Table 31. **Mortgage and Rental Cost Characteristics: 2000**—Con.

[Data based on a sample (except Tables 65-68). For information on confidentiality protection, coverage, sampling error, and nonsampling error, see Appendix G.
For location of definitions, see "How to Use This Census Report"]

State County County Subdivision Place	Specified owner-occupied housing units								Specified renter-occupied housing units paying cash rent		
		With a mortgage				Not mortgaged					
	Total	Total	Median selected monthly owner costs (dollars)	Median selected monthly owner costs as a percentage of household income in 1999	With a second mortgage or home equity loan or both	Total	Median selected monthly owner costs (dollars)	Median selected monthly owner costs as a percentage of household income in 1999	Total	With meals included in rent	Median gross rent as a percentage of household income in 1999
Jackson County—Con.											
Liberty township	659	454	969	21.4	135	205	292	10.0-	61	-	19.8
Napoleon township	1 689	1 133	907	19.6	288	556	262	10.0-	362	-	23.2
Napoleon CDP	202	131	688	21.2	31	71	238	10.0-	74	-	29.8
Norvell township	666	432	944	21.4	110	234	270	10.0-	64	-	22.1
Parma township	463	363	763	18.1	65	100	228	10.0-	93	-	19.1
Parma village (part)	63	38	714	15.8	5	25	203	10.0-	12	-	14.0
Pulaski township	275	180	840	19.4	39	95	245	10.0-	65	-	19.7
Rives township	822	554	995	20.2	108	268	286	10.0-	89	-	19.6
Sandstone township	815	599	892	19.6	128	216	277	10.0-	136	-	24.7
Parma village (part)	155	102	815	19.1	15	53	275	10.0-	55	-	23.9
Spring Arbor township	1 450	1 032	951	17.3	259	418	279	10.0-	455	48	25.2
Spring Arbor CDP	295	217	952	16.7	46	78	281	10.0-	278	48	28.4
Springport township	386	223	830	18.3	20	163	271	10.0-	130	-	19.3
Springport village	154	82	667	17.4	5	72	269	12.0	74	-	19.5
Summit township	6 445	4 125	865	17.9	747	2 320	242	10.0-	1 633	116	24.9
Vandercook Lake CDP	1 420	878	749	20.3	158	542	213	10.0-	184	5	18.9
Tompkins township	417	259	918	19.7	67	158	263	10.0-	73	-	16.3
Waterloo township	465	295	1 013	21.2	75	170	276	10.0-	57	-	19.6
Kalamazoo County	51 194	36 492	933	19.1	9 442	14 702	287	10.0-	30 810	679	25.8
Alamo township	769	576	950	17.9	174	193	278	11.3	63	-	16.4
Brady township	1 088	772	934	20.2	246	316	259	10.0-	97	-	14.4
Vicksburg village (part)	215	162	800	23.0	49	53	228	11.8	36	-	14.2
Charleston township	437	309	891	18.4	75	128	256	10.0-	33	-	28.8
Augusta village (part)	4	4	750	22.5	2	-	-	-	-	-	-
Greater Galesburg CDP (part)	184	127	871	19.0	32	57	270	10.0-	20	-	38.3
Climax township	478	349	862	19.7	94	129	282	10.1	79	-	22.7
Climax village	206	163	874	20.5	32	43	266	11.2	57	-	23.4
Comstock township	3 598	2 568	941	19.2	655	1 030	262	10.0-	1 327	-	22.3
Comstock Northwest CDP (part)	882	589	987	18.1	170	293	271	10.0-	856	-	22.0
Greater Galesburg CDP (part)	275	226	970	21.3	61	49	281	10.0-	47	-	20.2
Cooper township	2 490	1 662	888	19.6	481	828	235	10.0-	247	-	22.3
Galesburg city	314	217	820	19.3	65	97	228	10.0-	242	2	21.5
Kalamazoo city	12 241	8 391	782	19.1	1 848	3 850	303	10.0-	15 000	470	28.9
Kalamazoo township	5 339	3 602	808	19.5	693	1 737	249	10.0-	2 859	26	24.9
Comstock Northwest CDP (part)	171	118	862	17.1	55	53	224	10.0-	23	-	29.8
Eastwood CDP	1 570	1 122	675	20.2	175	448	230	11.5	848	18	22.1
Westwood CDP	2 343	1 501	865	19.4	320	842	263	10.0-	1 719	8	27.1
Oshtemo township	2 903	2 080	1 162	20.1	630	823	320	10.0-	3 373	163	26.9
Parchment city	509	346	905	22.4	105	163	290	10.3	277	-	26.1
Pavilion township	1 293	930	948	17.6	248	363	282	10.9	129	-	17.4
Portage city	11 480	8 308	1 034	18.9	2 410	3 172	301	10.0-	5 432	14	23.3
Prairie Ronde township	405	343	1 069	18.7	74	62	273	10.0-	18	-	22.5
Richland township	1 608	1 234	1 110	19.4	394	374	295	10.0-	419	-	21.2
Richland village	198	132	979	21.2	27	66	303	10.0-	50	-	24.0
Ross township	1 496	1 072	999	18.4	319	424	307	10.0-	252	-	20.2
Augusta village (part)	253	194	855	20.7	37	59	230	10.0-	83	-	20.2
South Gull Lake CDP	506	328	1 537	20.3	93	178	506	10.5	73	-	21.9
Schoolcraft township	1 763	1 344	930	18.7	373	419	293	10.0-	607	4	21.4
Schoolcraft village	404	317	868	18.9	87	87	308	11.1	167	-	19.4
Vicksburg village (part)	346	267	857	17.9	43	79	289	10.0-	261	4	24.4
Texas township	2 749	2 205	1 307	18.7	528	544	348	10.0-	335	-	25.1
Wakeshma township	234	184	808	18.1	30	50	250	10.0-	21	-	22.5
Kalkaska County	3 109	1 937	748	21.4	440	1 172	236	10.3	795	-	24.1
Bear Lake township	218	120	689	23.7	24	98	223	10.0-	23	-	18.2
Blue Lake township	140	41	668	24.5	6	99	258	10.8	2	-	12.5
Boardman township	213	143	779	21.3	26	70	209	10.0-	51	-	23.4
Clearwater township	502	339	762	19.7	72	163	242	11.5	114	-	23.9
Coldsprings township	244	127	696	20.4	28	117	247	13.1	28	-	20.0
Excelsior township	142	95	598	18.6	15	47	228	13.2	25	-	20.4
Garfield township	129	76	742	26.8	11	53	239	10.4	6	-	18.8
Kalkaska township	980	624	792	21.2	179	356	233	10.0-	450	-	26.5
Kalkaska village	401	214	684	21.4	52	187	238	10.0-	374	-	26.8
Oliver township	42	33	735	27.5	3	9	182	10.5	3	-	50.0+
Orange township	177	115	642	18.8	16	62	228	11.6	48	-	16.7
Rapid River township	136	94	724	24.2	21	42	241	12.1	30	-	20.0
Springfield township	186	130	777	24.7	39	56	261	10.0-	15	-	22.2
Kent County	125 114	92 210	956	19.4	21 606	32 904	280	10.0-	61 001	1 242	23.3
Ada township	2 838	2 289	1 398	18.3	550	549	346	10.0-	130	-	16.9
Forest Hills CDP (part)	2 799	2 262	1 399	18.2	544	537	346	10.0-	130	-	16.9
Algoma township	1 830	1 411	1 088	20.1	373	419	321	10.0-	70	-	50.0+
Alpine township	2 307	1 541	982	19.1	450	766	274	10.0-	2 401	8	22.2
Comstock Park CDP (part)	1 440	992	973	18.8	269	448	279	10.0-	2 330	8	22.3
Bowne township	556	462	1 174	21.0	103	94	320	10.8	44	-	16.8
Byron township	3 518	2 596	1 022	18.9	594	922	301	10.6	1 053	14	18.3
Byron Center CDP	963	788	1 153	18.9	171	175	297	11.0	103	14	17.7
Cutlerville CDP (part)	1 225	805	966	19.4	149	420	309	11.9	839	-	18.5
Caledonia township	2 145	1 746	1 210	19.2	401	399	319	10.0-	269	3	19.1
Caledonia village	254	183	1 034	20.4	39	71	275	10.0-	155	3	18.0
Cannon township	3 106	2 457	1 350	20.6	719	649	372	10.3	232	-	22.1
Cascade township	4 548	3 427	1 563	18.8	1 094	1 121	404	10.0-	358	123	42.9
Forest Hills CDP (part)	3 419	2 623	1 587	18.9	833	796	403	10.0-	165	-	27.6
Cedar Springs city	537	373	863	20.6	87	164	267	11.4	379	-	22.4
Courtland township	1 430	1 080	1 186	20.3	244	350	288	10.0-	56	-	19.8
East Grand Rapids city	3 424	2 635	1 426	20.0	843	789	478	10.0-	221	-	20.5
Gaines township	3 423	2 635	1 139	19.6	776	788	297	10.0-	2 086	-	19.5
Cutlerville CDP (part)	905	739	855	19.6	170	166	245	10.0-	854	-	20.7

Table 31. **Mortgage and Rental Cost Characteristics: 2000**—Con.

[Data based on a sample (except Tables 65-68). For information on confidentiality protection, coverage, sampling error, and nonsampling error, see Appendix G.
For location of definitions, see "How to Use This Census Report"]

State County County Subdivision Place	Specified owner-occupied housing units								Specified renter-occupied housing units paying cash rent		
		With a mortgage				Not mortgaged					
	Total	Total	Median selected monthly owner costs (dollars)	Median selected monthly owner costs as a percentage of household income in 1999	With a second mortgage or home equity loan or both	Total	Median selected monthly owner costs (dollars)	Median selected monthly owner costs as a percentage of household income in 1999	Total	With meals included in rent	Median gross rent as a percentage of household income in 1999
Kent County—Con.											
Grand Rapids city	39 366	27 540	814	19.2	5 487	11 826	259	10.0-	28 701	761	25.3
Grand Rapids charter township	4 027	2 911	1 225	18.7	703	1 116	321	10.0-	462	229	38.8
Northview CDP (part)	58	27	1 078	13.6	-	31	730	15.4	-	-	-
Grandville city	4 019	2 591	1 005	20.1	737	1 428	296	10.0-	1 582	-	22.5
Grattan township	857	667	1 079	21.4	132	190	293	10.0-	66	-	25.0
Kentwood city	9 318	7 258	1 020	19.8	1 722	2 060	288	10.0-	7 114	6	21.8
Lowell city	814	637	875	19.6	137	177	301	12.1	433	-	20.6
Lowell township	946	806	1 027	18.3	216	140	249	10.0-	67	16	22.5
Nelson township	632	495	907	22.0	109	137	272	10.6	154	2	26.8
Sand Lake village	90	55	763	20.2	9	35	234	11.5	65	2	25.3
Oakfield township	1 110	937	882	19.7	154	173	247	10.0-	110	-	19.6
Plainfield township	7 571	5 668	1 087	18.8	1 525	1 903	285	10.0-	1 899	-	23.0
Comstock Park CDP (part)	205	158	913	16.6	-	47	262	10.0-	208	-	19.6
Northview CDP (part)	3 665	2 560	990	19.3	627	1 105	274	10.0-	1 521	-	23.9
Rockford city	1 066	858	998	19.8	171	208	315	10.0-	575	6	23.6
Solon township	734	565	969	24.3	150	169	281	10.0-	75	-	22.2
Sparta township	1 636	1 177	821	20.0	332	459	265	10.0-	627	25	19.4
Sparta village	960	693	783	20.8	178	267	278	10.0-	552	25	19.6
Spencer township	620	470	874	23.2	113	150	239	10.0	59	-	11.3
Tyrone township	810	593	874	18.2	122	217	289	10.2	125	-	27.8
Casnovia village (part)	53	36	764	21.0	6	17	259	10.0-	5	-	19.2
Kent City village	180	121	807	18.9	22	59	281	10.0-	91	-	28.4
Vergennes township	790	671	1 235	20.8	170	119	275	10.0-	52	-	22.8
Walker city	4 834	3 500	948	19.3	871	1 334	258	10.0-	3 222	-	22.1
Wyoming city	16 302	12 214	858	19.7	2 521	4 088	257	10.0-	8 379	49	22.5
Keweenaw County	724	264	528	18.9	28	460	206	10.0-	83	-	25.9
Allouez township	525	203	497	19.0	26	322	198	10.0-	70	-	26.2
Ahmeek village	61	24	430	18.6	2	37	223	12.8	11	-	28.8
Eagle Harbor township	91	23	694	22.5	2	68	264	10.0-	-	-	-
Grant township	59	24	720	15.5	-	35	215	10.0-	9	-	10.0-
Houghton township	25	11	613	26.5	-	14	263	12.5	4	-	40.0
Sherman township	24	3	550	12.5	-	21	189	10.0-	-	-	-
Lake County	1 888	920	609	22.5	125	968	218	11.2	658	2	28.8
Chase township	134	88	640	20.6	9	46	217	12.8	29	-	21.5
Cherry Valley township	53	35	479	14.2	3	18	200	10.0	24	-	17.8
Dover township	38	17	725	20.6	4	21	197	11.9	12	-	30.0
Eden township	50	31	590	30.8	7	19	204	10.0-	35	-	33.8
Elk township	227	101	804	22.7	21	126	245	11.0	28	-	50.0+
Ellsworth township	76	48	583	22.5	4	28	230	10.0-	29	-	16.9
Luther village (part)	31	18	463	22.5	-	13	208	10.0-	7	-	22.5
Lake township	216	77	584	24.6	14	139	218	10.4	10	-	45.0
Newkirk township	117	57	563	21.8	-	60	191	11.8	24	-	35.0
Luther village (part)	51	20	478	17.5	-	31	170	11.8	17	-	31.3
Peacock township	110	45	690	17.5	6	65	230	14.2	9	-	31.3
Pinora township	53	24	650	20.0	6	29	218	14.5	12	-	21.0
Pleasant Plains township	347	180	575	20.2	20	167	216	10.5	162	2	29.3
Baldwin village (part)	106	61	579	20.9	10	45	218	10.0-	94	2	27.8
Sauble township	83	32	633	30.0	8	51	230	11.0	16	-	46.7
Sweetwater township	54	24	740	26.7	7	30	164	10.5	2	-	50.0+
Webber township	190	93	608	25.9	8	97	224	12.1	207	-	27.9
Baldwin village (part)	17	12	450	27.5	-	5	258	15.8	151	-	28.0
Yates township	140	68	567	23.6	8	72	214	12.1	59	-	32.3
Lapeer County	17 514	13 067	1 000	20.3	3 165	4 447	267	10.0-	3 936	82	22.9
Almont township	1 270	1 009	1 145	19.3	346	261	366	12.6	118	-	22.0
Almont village	658	510	1 089	20.6	125	148	361	14.2	111	-	22.9
Arcadia township	561	437	974	19.2	93	124	288	11.1	51	-	15.7
Attica township	932	657	1 009	21.0	133	275	224	10.0-	107	-	22.0
Brown City city (part)	-	-	-	-	-	-	-	-	2	-	12.5
Burlington township	243	173	837	20.8	43	70	238	11.3	47	-	26.5
Clifford village	80	53	575	16.5	7	27	221	12.1	19	-	21.3
Burnside township	273	186	930	19.2	37	87	237	10.0-	62	2	17.7
Deerfield township	1 184	922	842	21.4	261	262	286	11.5	114	-	27.3
Barnes Lake-Millers Lake CDP	331	226	800	23.7	71	105	319	12.3	67	-	14.3
Dryden township	768	581	1 123	18.2	197	187	303	10.0-	74	-	19.6
Dryden village	191	140	1 018	18.6	28	51	321	10.0-	39	-	19.3
Elba township	1 292	911	1 092	21.2	243	381	250	10.9	165	-	23.9
Goodland township	287	219	1 090	22.0	58	68	279	10.0	44	-	19.2
Hadley township	1 138	896	1 166	19.5	222	242	326	10.0-	27	-	10.0-
Imlay township	550	415	1 103	21.1	93	135	288	10.0-	43	-	25.4
Imlay City city	632	431	987	24.0	63	201	285	13.2	626	71	28.9
Lapeer city	1 285	960	882	21.9	175	325	218	10.0-	1 595	9	23.3
Lapeer township	1 182	824	1 009	20.0	195	358	272	10.0-	133	-	17.0
Marathon township	952	724	885	20.2	136	228	254	10.0-	143	-	24.7
Columbiaville village (part)	202	134	871	19.7	27	68	276	10.0-	91	-	30.8
Otter Lake village (part)	92	72	800	18.8	15	20	207	10.0	40	-	18.9
Mayfield township	1 772	1 323	966	19.4	303	449	235	10.0-	230	-	19.1
Metamora township	886	722	1 283	19.7	180	164	273	10.1	79	-	24.2
Metamora village	149	107	1 121	20.5	17	42	296	10.0-	29	-	23.3
North Branch township	644	409	885	22.0	78	235	294	10.9	177	-	22.6
North Branch village	207	102	839	22.6	15	105	317	13.0	168	-	23.0
Oregon township	1 491	1 139	969	20.1	292	352	254	10.0-	71	-	19.9
Columbiaville village (part)	-	-	-	-	-	-	-	-	-	-	-
Rich township	172	129	855	21.3	17	43	275	10.8	28	-	20.8

Table 31. **Mortgage and Rental Cost Characteristics: 2000**—Con.

[Data based on a sample (except Tables 65-68). For information on confidentiality protection, coverage, sampling error, and nonsampling error, see Appendix G.
For location of definitions, see "How to Use This Census Report"]

State County County Subdivision Place	Specified owner-occupied housing units								Specified renter-occupied housing units paying cash rent		
		With a mortgage				Not mortgaged					
	Total	Total	Median selected monthly owner costs (dollars)	Median selected monthly owner costs as a percentage of household income in 1999	With a second mortgage or home equity loan or both	Total	Median selected monthly owner costs (dollars)	Median selected monthly owner costs as a percentage of household income in 1999	Total	With meals included in rent	Median gross rent as a percentage of household income in 1999
Leelanau County	5 008	3 131	988	22.4	751	1 877	292	10.0-	970	-	21.0
Bingham township	604	392	1 006	19.9	115	212	285	10.0-	79	-	22.3
Centerville township	224	148	908	23.6	43	76	262	10.0	37	-	19.5
Cleveland township	242	135	986	23.5	27	107	252	10.0-	24	-	27.5
Elmwood charter township	1 137	810	1 028	21.7	153	327	282	10.0-	183	-	21.6
Greilickville CDP	478	270	895	23.6	49	208	273	10.0-	81	-	21.1
Empire township	307	170	994	23.3	41	137	314	11.5	65	-	22.1
Empire village	123	69	925	21.4	14	54	284	10.3	42	-	20.0
Glen Arbor township	284	140	1 074	27.7	33	144	415	12.9	24	-	17.5
Kasson township	224	154	790	19.7	24	70	236	10.0	73	-	23.0
Leelanau township	498	276	994	23.9	68	222	298	10.0-	109	-	22.3
Northport village	198	94	792	19.5	21	104	285	10.0-	47	-	24.0
Leland township	554	329	1 017	22.9	100	225	316	10.1	98	-	22.1
Solon township	298	217	902	23.1	54	81	208	10.0-	56	-	19.8
Suttons Bay township	629	360	1 044	23.3	93	269	298	11.2	206	-	17.6
Suttons Bay village	174	85	1 089	24.0	16	89	280	13.4	55	-	19.0
Traverse City city (part)	7	-	-	-	-	7	175	12.5	16	-	32.5
Lenawee County	21 086	14 961	905	19.5	3 996	6 125	267	10.0-	7 038	117	23.3
Adrian city	3 661	2 610	800	19.8	704	1 051	243	10.0-	3 350	29	25.4
Adrian township	1 527	1 121	998	18.1	319	406	286	10.0-	232	65	22.8
Blissfield township	908	602	936	21.6	161	306	300	12.3	276	-	25.3
Blissfield village (part)	813	526	938	21.4	143	287	305	12.7	239	-	26.3
Cambridge township	1 404	1 027	1 119	20.2	225	377	300	10.0-	164	-	21.8
Onsted village	172	126	939	18.2	28	46	241	11.8	119	-	27.5
Clinton township	764	557	1 009	20.0	182	207	293	10.0-	231	-	22.2
Clinton village	536	345	930	20.2	94	191	290	10.0-	161	-	22.2
Deerfield township	402	277	949	18.9	72	125	297	10.1	89	-	19.5
Deerfield village	280	192	975	18.5	56	88	317	11.0	63	-	20.2
Dover township	285	199	778	19.3	54	86	232	10.6	72	-	20.0
Clayton village (part)	39	32	644	19.0	2	7	229	11.3	5	-	17.5
Fairfield township	358	278	745	19.4	71	80	219	10.0-	57	4	17.2
Franklin township	604	463	1 041	20.4	156	141	313	10.0-	74	5	14.8
Hudson city	654	437	799	19.6	108	217	277	10.2	239	8	19.8
Hudson township	284	193	793	21.5	42	91	260	10.0-	46	-	18.8
Clayton village (part)	51	35	717	23.3	-	16	280	10.0	8	-	21.7
Macon township	268	189	993	19.1	61	79	273	10.0-	23	-	21.5
Madison charter township	1 347	857	844	19.9	219	490	240	10.0-	157	-	22.3
Medina township	201	130	745	19.0	22	71	233	11.1	44	-	13.5
Morenci city	609	421	734	18.9	93	188	261	11.0	241	6	22.3
Ogden township	218	154	782	16.6	40	64	232	10.0-	33	-	18.2
Palmyra township	508	342	885	19.2	119	166	235	10.0-	97	-	15.9
Blissfield village (part)	3	3	950	17.5	-	-	-	-	-	-	-
Raisin township	1 613	1 315	950	18.6	313	298	265	10.0-	99	-	19.5
Ridgeway township	384	271	919	20.1	84	113	321	10.0-	92	-	19.3
Britton village	194	128	970	20.2	41	66	328	10.0-	53	-	17.3
Riga township	344	214	920	18.2	74	130	277	10.0-	20	-	12.7
Blissfield village (part)	-	-	-	-	-	-	-	-	-	-	-
Rollin township	684	428	856	20.3	107	256	229	10.0-	183	-	24.2
Addison village (part)	82	52	784	19.1	17	30	255	10.0-	74	-	26.3
Manitou Beach-Devils Lake CDP (part)	386	232	866	20.7	86	154	222	10.0-	81	-	21.1
Rome township	276	193	859	17.3	55	83	225	10.0-	27	-	19.3
Seneca township	272	196	800	20.1	64	76	242	10.8	51	-	19.3
Tecumseh city	2 178	1 589	978	19.4	419	589	321	11.1	955	-	23.0
Tecumseh township	530	394	1 146	18.5	130	136	279	10.0-	31	-	16.9
Woodstock township	803	504	1 003	21.8	102	299	246	10.0-	155	-	18.6
Addison village (part)	42	32	700	19.4	14	10	192	17.5	17	-	18.1
Cement City village (part)	102	61	688	16.8	9	41	199	10.0-	12	-	25.0
Manitou Beach-Devils Lake CDP (part)	274	179	982	22.6	51	95	226	10.0-	14	-	50.0+
Livingston County	38 986	32 523	1 292	20.2	8 266	6 463	325	10.0-	5 955	185	24.1
Brighton city	1 713	1 424	1 199	22.5	297	289	419	11.4	1 118	167	26.3
Brighton township	4 956	4 286	1 391	19.2	1 050	670	317	10.0-	291	-	24.5
Cohoctah township	602	503	1 114	22.0	103	99	298	10.0-	22	-	22.5
Conway township	509	432	1 126	21.7	106	77	284	10.0-	8	-	12.5
Deerfield township	874	675	1 192	21.5	212	199	322	10.0-	37	-	16.0
Genoa township	3 838	3 160	1 445	19.5	806	678	348	10.0-	607	-	24.9
Green Oak township	4 267	3 604	1 278	18.9	821	663	359	12.0	414	-	24.1
Whitmore Lake CDP (part)	511	413	1 193	19.0	83	98	253	13.3	134	-	20.3
Hamburg township	6 016	5 124	1 360	20.1	1 361	892	351	10.0-	426	-	19.2
Handy township	1 455	1 145	1 104	21.0	346	310	283	10.6	510	7	22.2
Fowlerville village	527	393	1 050	21.9	109	134	288	10.8	370	-	23.1
Hartland township	2 900	2 500	1 332	19.9	661	400	364	10.0-	140	-	25.3
Howell city	1 581	1 235	1 206	21.3	384	346	298	12.0	1 622	11	24.9
Howell township	1 380	1 076	1 154	19.8	304	304	295	10.0-	85	-	22.8
Iosco township	585	533	1 183	21.7	121	52	300	10.0-	14	-	27.0
Marion township	1 729	1 469	1 253	20.3	372	260	277	10.0-	51	-	32.0
Oceola township	1 952	1 615	1 367	20.9	363	337	395	10.0-	129	-	25.9
Putnam township	1 790	1 458	1 205	22.4	369	332	296	10.0-	281	-	19.5
Pinckney village	580	502	1 236	23.1	119	78	335	12.1	120	-	19.9
Tyrone township	2 223	1 815	1 326	19.6	462	408	342	10.0-	115	-	24.1
Unadilla township	616	469	1 020	20.9	128	147	261	10.0-	85	-	25.2
Luce County	1 304	694	639	19.3	89	610	213	10.0-	398	-	24.2
Columbus township	42	21	636	22.9	6	21	188	11.8	7	-	17.5
Lakefield township	236	124	686	22.0	6	112	233	10.0-	23	-	20.8
McMillan township	702	367	584	18.5	62	335	207	10.0-	278	-	26.0
Newberry village	459	227	586	17.7	40	232	222	10.0-	202	-	29.1
Pentland township	324	182	694	18.7	15	142	214	10.0-	90	-	22.1

Table 31. **Mortgage and Rental Cost Characteristics: 2000**—Con.

[Data based on a sample (except Tables 65-68). For information on confidentiality protection, coverage, sampling error, and nonsampling error, see Appendix G.
For location of definitions, see "How to Use This Census Report"]

State County County Subdivision Place	Specified owner-occupied housing units								Specified renter-occupied housing units paying cash rent		
		With a mortgage				Not mortgaged					
	Total	Total	Median selected monthly owner costs (dollars)	Median selected monthly owner costs as a percentage of household income in 1999	With a second mortgage or home equity loan or both	Total	Median selected monthly owner costs (dollars)	Median selected monthly owner costs as a percentage of household income in 1999	Total	With meals included in rent	Median gross rent as a percentage of household income in 1999
Mackinac County	2 747	1 379	763	21.3	183	1 368	241	10.1	860	7	22.0
Bois Blanc township	19	9	558	18.8	-	10	175	12.5	-	-	-
Brevort township	121	69	735	24.0	4	52	265	12.2	10	-	32.5
Clark township	571	272	829	21.3	37	299	276	13.0	134	2	25.9
Garfield township	339	143	702	18.8	40	196	199	10.0-	63	-	24.2
Hendricks township	30	11	775	23.8	-	19	271	10.3	4	-	30.0
Hudson township	47	28	667	21.3	2	19	254	14.5	10	-	50.0+
Mackinac Island city	108	51	925	23.9	7	57	404	10.0-	74	5	21.8
Marquette township	118	52	650	21.9	-	66	198	11.0	6	-	18.8
Moran township	259	152	752	19.4	24	107	227	10.0-	51	-	18.5
Newton township	60	23	536	17.5	2	37	173	10.0-	6	-	32.5
Portage township	245	106	773	23.6	12	139	202	10.0-	44	-	18.8
St. Ignace city	625	366	806	22.2	47	259	288	10.0	363	-	22.5
St. Ignace township	205	97	686	21.5	8	108	224	10.0-	95	-	17.2
Macomb County	216 371	155 065	1 062	19.6	37 198	61 306	317	10.2	62 500	1 131	23.1
Armada township	1 157	885	1 221	20.1	231	272	323	10.0-	129	-	21.0
Armada village	408	321	1 218	21.7	78	87	381	10.0-	94	-	25.8
Bruce township	1 863	1 534	1 362	20.1	421	329	361	10.0-	138	-	17.0
Romeo village (part)	490	379	1 069	22.2	116	111	322	10.0-	81	-	16.3
Center Line city	2 070	1 326	929	22.1	251	744	333	15.8	1 536	-	20.2
Chesterfield township	9 222	8 012	1 240	20.8	2 196	1 210	341	10.6	2 112	46	23.9
Clinton township	23 644	17 100	1 080	19.1	4 058	6 544	347	10.4	12 013	298	22.6
Clinton CDP	23 644	17 100	1 080	19.1	4 058	6 544	347	10.4	12 013	298	22.6
Eastpointe city	11 390	7 536	891	19.5	1 832	3 854	279	10.9	1 583	-	27.2
Fraser city	4 054	2 953	1 124	20.6	826	1 101	319	10.1	1 549	-	23.4
Harrison township	6 188	4 612	1 179	21.2	1 239	1 576	357	10.0-	3 002	6	21.9
Harrison CDP	6 188	4 612	1 179	21.2	1 239	1 576	357	10.0-	3 002	6	21.9
Lake township	34	18	1 625	22.5	6	16	800	15.0	2	-	10.0-
Grosse Pointe Shores village (part)	34	18	1 625	22.5	6	16	800	15.0	2	-	10.0-
Lenox township	1 071	883	957	19.1	194	188	292	10.6	271	-	24.2
New Haven village	408	347	827	18.0	55	61	274	11.1	195	-	26.1
Macomb township	13 622	11 359	1 336	19.8	2 620	2 263	355	10.0-	470	-	21.4
Memphis city (part)	182	131	944	21.1	27	51	343	10.9	112	-	23.8
Mount Clemens city	3 748	2 725	900	20.6	650	1 023	297	11.8	2 723	13	24.9
New Baltimore city	1 910	1 586	1 221	18.4	413	324	362	10.0-	810	9	23.7
Ray township	836	592	1 150	17.7	148	244	326	10.0-	72	-	22.9
Richmond city (part)	1 159	858	1 123	22.1	238	301	363	15.0	542	-	21.3
Richmond township	710	561	1 224	19.5	125	149	331	10.7	23	-	30.5
Roseville city	14 284	10 098	845	19.9	2 293	4 186	261	10.4	4 753	196	25.0
St. Clair Shores city	21 945	13 981	959	19.7	3 374	7 964	292	10.8	3 651	77	25.8
Shelby charter township	16 700	12 638	1 327	19.2	3 196	4 062	353	10.0-	5 185	22	21.2
Shelby CDP	16 700	12 638	1 327	19.2	3 196	4 062	353	10.0-	5 185	22	21.2
Sterling Heights city	33 272	24 669	1 140	18.8	6 200	8 603	332	10.0-	9 472	435	22.8
Utica city	997	747	1 056	19.5	188	250	327	10.0-	859	-	22.8
Warren city	41 384	26 443	908	19.7	5 607	14 941	308	10.9	10 529	29	23.4
Washington township	4 929	3 818	1 363	20.8	865	1 111	390	10.0-	964	-	24.0
Romeo village (part)	470	297	1 067	21.2	87	173	296	12.3	371	-	27.1
Manistee County	5 311	2 639	706	18.8	438	2 672	236	10.3	1 602	-	23.4
Arcadia township	129	55	839	19.8	10	74	273	10.0-	25	-	27.5
Bear Lake township	316	180	772	18.9	32	136	245	10.0-	49	-	23.3
Bear Lake village	90	58	675	17.8	10	32	230	10.7	20	-	27.5
Brown township	83	45	875	19.4	10	38	277	13.1	9	-	19.2
Cleon township	127	77	645	21.3	8	50	220	10.8	36	-	30.0
Copemish village	52	31	550	19.1	3	21	211	10.6	12	-	33.3
Dickson township	154	91	680	23.2	15	63	202	11.5	39	-	18.0
Filer charter township	666	298	781	18.6	72	368	216	10.0-	78	-	24.5
Manistee city	1 687	815	685	18.0	126	872	252	11.1	976	-	24.0
Manistee township	764	388	684	17.6	51	376	224	10.0-	81	-	16.4
Eastlake village	141	48	592	17.3	4	93	210	11.2	16	-	16.4
Maple Grove township	237	123	598	19.0	16	114	233	11.3	63	-	21.7
Kaleva village	134	72	574	17.7	7	62	204	10.8	46	-	21.7
Marilla township	51	24	725	23.8	-	27	235	10.4	3	-	12.5
Norman township	281	140	662	19.9	30	141	202	10.0-	80	-	20.0
Onekama township	380	168	800	19.6	33	212	273	11.5	76	-	26.7
Onekama village	152	65	685	17.2	6	87	244	11.6	56	-	26.3
Pleasanton township	137	78	805	25.9	12	59	238	10.0-	16	-	12.5
Springdale township	114	57	732	22.3	9	57	245	10.2	45	-	23.2
Stronach township	185	100	630	19.6	14	85	212	11.0	26	-	25.0
Marquette County	13 988	8 193	761	18.0	1 827	5 795	258	10.0-	7 284	57	24.6
Champion township	85	35	604	16.9	9	50	192	10.0-	2	-	12.5
Chocolay township	1 567	1 073	818	16.9	230	494	230	10.0-	332	-	22.0
Harvey CDP	320	203	848	18.6	59	117	215	10.0-	167	-	22.3
Ely township	409	234	670	16.4	37	175	224	10.0-	41	-	14.1
Ewing township	8	5	383	14.2	-	3	113	37.5	-	-	-
Forsyth township	1 025	587	648	17.6	121	438	224	10.0-	507	-	20.0
Gwinn CDP	511	282	648	17.1	71	229	212	10.0-	152	-	29.8
K. I. Sawyer AFB CDP (part)	-	-	-	-	-	-	-	-	229	-	17.7
Humboldt township	91	34	550	19.2	4	57	229	10.0-	15	-	24.4
Republic CDP (part)	-	-	-	-	-	-	-	-	-	-	-
Ishpeming city	1 763	854	652	17.7	136	909	265	11.2	930	-	22.1
Ishpeming township	1 001	600	756	16.9	93	401	247	10.0-	79	-	17.3
West Ishpeming CDP (part)	752	440	763	17.6	67	312	250	10.0-	70	-	17.1
Marquette city	3 502	2 116	835	18.0	582	1 386	282	10.4	3 928	50	26.9
Marquette township	862	594	906	21.4	181	268	294	10.0-	313	-	26.6
Trowbridge Park CDP	582	391	795	21.5	136	191	283	10.0-	137	-	22.3
Michigamme township	142	45	443	18.9	4	97	265	13.6	7	-	11.3
Michigamme CDP	120	41	430	17.5	2	79	246	13.1	7	-	11.3

Table 31. **Mortgage and Rental Cost Characteristics: 2000**—Con.

[Data based on a sample (except Tables 65-68). For information on confidentiality protection, coverage, sampling error, and nonsampling error, see Appendix G.
For location of definitions, see "How to Use This Census Report"]

State County County Subdivision Place	Specified owner-occupied housing units								Specified renter-occupied housing units paying cash rent		
		With a mortgage				Not mortgaged					
	Total	Total	Median selected monthly owner costs (dollars)	Median selected monthly owner costs as a percentage of household income in 1999	With a second mortgage or home equity loan or both	Total	Median selected monthly owner costs (dollars)	Median selected monthly owner costs as a percentage of household income in 1999	Total	With meals included in rent	Median gross rent as a percentage of household income in 1999
Marquette County—Con.											
Negaunee city	1 149	538	719	18.4	138	611	293	12.1	567	7	21.2
Negaunee township	690	438	817	18.8	98	252	238	10.0-	73	-	18.6
Powell township	195	103	690	18.2	23	92	207	10.0-	24	-	16.4
Big Bay CDP	103	58	658	23.8	13	45	231	10.0-	8	-	15.0
Republic township	287	105	612	21.3	15	182	238	11.4	35	-	31.6
Republic CDP (part)	188	72	585	18.0	10	116	252	12.3	31	-	31.6
Richmond township	249	131	568	15.8	8	118	211	10.4	41	-	19.7
Palmer CDP	138	74	541	13.9	4	64	193	10.6	22	-	22.5
Sands township	469	382	842	19.1	95	87	244	10.0-	43	-	13.8
K. I. Sawyer AFB CDP (part)	-	-	-	-	-	-	-	-	-	-	-
Skandia township	113	75	704	16.8	14	38	250	11.4	27	-	24.2
Tilden township	217	121	592	13.9	10	96	194	10.0-	24	-	15.7
West Ishpeming CDP (part)	26	19	563	12.9	-	7	194	10.6	2	-	12.5
Turin township	12	12	486	13.8	-	-	-	-	2	-	12.5
Wells township	23	8	750	26.7	-	15	206	10.0-	9	-	12.5
West Branch township	129	103	736	23.2	29	26	224	12.7	285	-	25.9
K. I. Sawyer AFB CDP (part)	-	-	-	-	-	-	-	-	270	-	25.8
Mason County	5 940	3 481	725	18.9	587	2 459	239	10.3	2 168	57	23.9
Amber township	349	217	807	19.9	37	132	255	10.0-	59	-	19.3
Branch township	285	139	595	24.6	21	146	207	10.9	42	-	26.7
Custer township	203	100	664	19.4	15	103	229	10.0-	51	-	29.5
Custer village	73	37	608	20.9	5	36	235	10.0-	27	-	28.1
Eden township	97	49	742	23.6	10	48	268	10.0-	11	-	46.3
Free Soil township	123	39	564	18.5	2	84	243	10.0	19	-	18.9
Free Soil village	40	15	450	16.3	-	25	214	10.6	9	-	18.1
Grant township	130	80	681	18.1	5	50	245	10.0-	41	2	27.5
Hamlin township	868	568	885	19.3	154	300	274	11.6	66	-	20.3
Logan township	45	18	750	27.5	4	27	243	10.0-	9	-	31.3
Ludington city	2 043	1 199	665	17.7	177	844	220	11.9	1 443	55	24.3
Meade township	27	12	600	25.0	-	15	269	10.0-	6	-	50.0+
Pere Marquette charter township	577	341	909	18.1	52	236	286	10.0-	93	-	35.2
Riverton township	155	108	676	20.2	16	47	266	10.0-	30	-	17.8
Scottville city	309	182	614	18.1	18	127	238	10.5	157	-	26.3
Sheridan township	192	110	727	23.2	23	82	238	10.0-	21	-	18.1
Sherman township	164	98	700	20.1	21	66	239	11.1	41	-	17.9
Fountain village	56	34	625	17.9	5	22	250	10.5	9	-	14.5
Summit township	232	119	819	19.5	14	113	249	10.0-	26	-	18.9
Victory township	141	102	775	18.7	18	39	279	10.2	53	-	19.0
Mecosta County	6 258	4 035	753	19.6	712	2 223	237	10.0-	3 458	10	30.3
Aetna township	225	145	691	21.6	21	80	228	10.0-	94	-	18.8
Morley village (part)	70	36	580	20.8	7	34	190	10.0-	27	-	18.4
Austin township	208	136	767	19.7	24	72	232	10.0-	36	-	18.8
Canadian Lakes CDP (part)	106	64	757	19.4	6	42	273	10.0-	10	-	16.3
Big Rapids city	948	638	728	21.3	122	310	231	11.2	2 072	-	34.1
Big Rapids township	613	420	837	16.7	117	193	291	10.0-	250	-	28.0
Chippewa township	236	133	639	20.1	6	103	216	10.0-	50	-	20.2
Colfax township	375	258	874	18.5	68	117	274	10.0-	43	8	13.4
Deerfield township	161	117	722	18.7	20	44	206	12.5	50	-	20.0
Morley village (part)	37	23	494	15.6	7	14	135	15.0	13	-	32.5
Fork township	265	164	636	24.7	27	101	194	10.4	83	-	35.6
Barryton village	93	63	619	22.8	9	30	188	11.3	46	-	41.8
Grant township	109	61	727	20.9	9	48	231	10.4	14	-	36.1
Green charter township	583	442	774	18.9	67	141	240	12.6	191	-	35.5
Hinton township	119	97	763	18.9	10	22	234	10.5	41	-	31.3
Martiny township	304	168	741	21.3	33	136	238	10.1	60	-	24.5
Mecosta township	358	242	758	19.4	54	116	227	10.0-	206	-	19.9
Stanwood village	46	33	694	15.3	6	13	195	10.0-	25	-	14.6
Millbrook township	121	85	750	22.5	17	36	200	11.1	33	-	23.5
Morton township	1 220	687	851	18.8	89	533	254	10.0-	110	2	28.2
Canadian Lakes CDP (part)	722	405	925	18.3	52	317	275	10.0-	25	-	32.5
Mecosta village	88	59	538	18.4	3	29	170	11.3	28	-	26.7
Sheridan township	211	123	667	24.8	15	88	210	10.0-	41	-	32.5
Wheatland township	202	119	610	18.3	13	83	210	10.0-	84	-	23.8
Menominee County	5 364	2 888	645	18.4	572	2 476	210	10.0-	1 817	6	21.2
Cedarville township	64	25	725	22.5	8	39	198	10.7	4	-	37.5
Daggett township	118	52	715	21.7	3	66	185	10.0-	20	-	17.0
Daggett village	64	26	600	25.0	-	38	150	10.0-	14	-	22.5
Faithorn township	34	17	763	15.6	2	17	196	10.5	-	-	-
Gourley township	53	31	713	26.3	10	22	240	10.0-	19	-	20.6
Harris township	197	114	705	19.3	7	83	228	10.1	122	-	17.8
Holmes township	22	8	650	27.5	-	14	231	10.0-	10	-	15.0
Ingallston township	190	97	788	22.0	13	93	234	10.4	27	-	16.9
Lake township	84	46	600	20.5	10	38	196	10.0-	19	-	13.8
Mellen township	201	117	641	18.1	19	84	208	10.0-	61	-	21.3
Menominee city	2 514	1 375	628	18.2	303	1 139	215	10.0-	1 149	6	21.6
Menominee township	861	533	729	17.6	134	328	188	10.0-	93	-	23.5
Meyer township	205	104	490	16.1	10	101	208	10.6	75	-	19.3
Nadeau township	187	83	524	17.8	15	104	203	10.0-	29	-	18.9
Carney village	66	27	495	14.4	2	39	221	10.0-	8	-	17.5
Spalding township	271	124	667	19.5	15	147	222	10.0-	102	-	23.1
Powers village	55	26	575	21.1	-	29	219	10.0-	52	-	24.2
Stephenson city	260	114	585	21.2	23	146	198	12.1	78	-	26.0
Stephenson township	103	48	620	16.3	-	55	215	10.0-	9	-	11.5

Table 31. **Mortgage and Rental Cost Characteristics: 2000**—Con.

[Data based on a sample (except Tables 65-68). For information on confidentiality protection, coverage, sampling error, and nonsampling error, see Appendix G.
For location of definitions, see "How to Use This Census Report"]

State County County Subdivision Place	Specified owner-occupied housing units								Specified renter-occupied housing units paying cash rent		
		With a mortgage				Not mortgaged					
	Total	Total	Median selected monthly owner costs (dollars)	Median selected monthly owner costs as a percentage of household income in 1999	With a second mortgage or home equity loan or both	Total	Median selected monthly owner costs (dollars)	Median selected monthly owner costs as a percentage of household income in 1999	Total	With meals included in rent	Median gross rent as a percentage of household income in 1999
Midland County	18 935	13 008	917	18.1	2 475	5 927	277	10.0-	6 401	269	25.9
Coleman city	288	154	663	21.3	20	134	254	10.0-	136	-	28.7
Edenville township	610	442	851	17.9	71	168	245	10.0-	79	-	20.2
Geneva township	167	89	679	17.8	10	78	237	10.0-	32	-	21.0
Greendale township	204	126	718	17.9	13	78	207	10.0-	73	-	21.3
Homer township	1 047	630	857	19.1	156	417	246	10.0-	139	-	18.4
Hope township	286	200	788	19.4	45	86	248	10.0-	28	-	18.9
Ingersoll township	646	453	853	18.3	122	193	262	10.0-	145	64	24.7
Jasper township	146	97	670	18.9	25	49	223	13.4	21	-	16.9
Jerome township	1 221	790	782	19.6	150	431	234	10.0-	189	-	24.4
Sanford village	287	177	819	19.7	33	110	229	10.0-	66	-	22.7
Larkin charter township	1 079	869	1 313	17.7	184	210	288	10.9	54	-	23.6
Lee township	552	373	716	18.4	62	179	250	10.0-	260	-	30.9
Lincoln township	445	298	832	18.5	68	147	222	10.0-	99	-	23.7
Midland city (part)	10 580	7 283	1 016	17.9	1 345	3 297	310	10.0-	4 915	202	26.5
Midland township	630	490	804	17.9	107	140	224	10.0-	60	-	19.7
Mills township	242	175	798	19.4	36	67	238	10.5	58	2	27.1
Mount Haley township	321	235	735	18.8	18	86	275	10.0-	40	1	26.4
Porter township	166	112	800	18.4	15	54	233	10.0-	36	-	22.3
Warren township	305	192	741	17.2	28	113	231	10.0-	37	-	26.9
Missaukee County	2 340	1 330	697	20.0	270	1 010	228	10.0	718	9	22.2
Aetna township	41	31	635	21.0	-	10	231	10.0-	6	-	15.0
Bloomfield township	57	38	762	25.6	6	19	269	12.1	10	-	17.5
Butterfield township	86	49	664	19.3	19	37	216	10.0-	25	-	23.8
Caldwell township	174	94	700	22.3	25	80	202	11.7	85	-	25.3
Clam Union township	167	87	719	19.6	26	80	203	12.4	22	-	18.3
Enterprise township	12	8	750	29.0	-	4	150	10.0-	11	-	31.3
Forest township	147	88	586	19.4	8	59	214	10.0-	100	-	24.2
Holland township	33	18	678	27.0	4	15	179	10.0-	11	-	20.8
Lake township	585	350	744	19.7	76	235	246	10.0-	120	-	20.9
Lake City city	257	124	648	21.1	18	133	265	12.1	100	-	21.5
McBain city	155	63	675	17.6	11	92	221	10.0-	87	-	21.3
Norwich township	67	25	675	24.5	6	42	228	10.0-	22	3	42.0
Pioneer township	56	31	738	19.4	4	25	196	14.4	13	-	16.3
Reeder township	114	80	650	19.5	14	34	213	10.0	56	6	22.2
Richland township	231	150	750	19.6	34	81	253	10.5	22	-	21.4
Riverside township	104	59	695	20.3	10	45	227	10.0-	15	-	14.6
West Branch township	54	35	594	17.8	9	19	238	10.0-	13	-	33.8
Monroe County	33 992	23 851	1 012	19.2	7 169	10 141	291	10.0-	9 373	109	24.3
Ash township	1 489	884	1 084	18.9	283	605	322	10.0-	228	-	23.4
Carleton village	375	221	1 064	18.6	67	154	327	10.0-	164	-	23.3
Bedford township	7 952	5 975	1 060	18.8	2 027	1 977	282	10.0-	1 091	-	21.3
Lambertville CDP	2 858	2 238	1 074	19.3	794	620	286	10.6	289	-	20.0
Temperance CDP	2 314	1 721	1 048	17.6	474	593	283	10.0-	430	-	21.6
Berlin charter township	1 740	1 209	1 104	20.0	363	531	324	10.0-	340	-	18.4
Estral Beach village	152	109	1 089	24.8	27	43	371	13.0	17	-	18.1
South Rockwood village	369	261	1 063	18.7	83	108	306	10.0	48	-	22.5
Dundee township	1 323	974	943	17.4	300	349	318	10.0-	525	-	24.8
Dundee village	651	483	939	18.5	183	168	297	11.0	483	-	24.8
Erie township	1 267	851	927	18.9	273	416	272	10.0-	167	-	21.5
Exeter township	778	540	1 056	21.8	187	238	323	10.0-	83	-	19.1
Maybee village	114	74	950	18.4	11	40	360	11.3	32	-	18.6
Frenchtown township	4 183	3 059	976	19.1	758	1 124	295	10.0-	1 664	15	25.8
Detroit Beach CDP	689	559	986	20.7	203	130	258	10.0-	81	-	23.4
Stony Point CDP	486	390	855	20.5	57	96	254	10.0-	57	-	29.7
Woodland Beach CDP	681	530	869	19.9	104	151	301	12.8	113	-	26.5
Ida township	1 138	845	967	18.9	295	293	280	10.0-	101	-	21.4
La Salle township	1 401	1 074	1 060	19.6	328	327	295	10.0-	110	-	21.0
London township	613	467	1 065	19.4	118	146	293	10.0-	64	-	24.0
Luna Pier city	396	266	915	19.2	88	130	265	10.0-	175	-	27.2
Milan township	411	284	1 008	19.4	81	127	271	10.0-	50	2	20.0
Milan city (part)	304	209	1 089	24.3	51	95	281	18.4	264	-	24.6
Monroe city	4 971	3 244	988	20.2	803	1 727	279	11.1	3 144	92	25.1
Monroe charter township	2 719	1 767	1 059	19.9	449	952	284	10.0-	978	-	27.4
South Monroe CDP	1 192	730	996	18.5	176	462	283	10.0-	712	-	27.9
West Monroe CDP	544	326	875	20.6	66	218	260	10.0-	125	-	24.6
Petersburg city	291	191	886	16.7	44	100	313	13.4	98	-	23.4
Raisinville township	1 283	926	1 039	19.0	319	357	308	10.0-	74	-	15.0
Summerfield township	695	446	980	19.1	161	249	317	10.0-	77	-	16.8
Whiteford township	1 038	640	916	18.3	241	398	268	10.0-	140	-	21.9
Montcalm County	10 989	7 297	778	20.3	1 149	3 692	239	10.3	3 470	43	23.0
Belvidere township	525	304	618	17.6	15	221	213	12.3	85	-	22.7
Bloomer township	187	107	740	19.3	15	80	220	10.0-	45	-	21.5
Bushnell township	158	96	700	17.5	8	62	233	10.0-	28	-	23.0
Sheridan village (part)	-	-	-	-	-	-	-	-	-	-	-
Carson City city	291	151	757	17.3	30	140	230	10.0-	170	2	23.2
Cato township	579	353	743	21.3	38	226	254	11.5	213	1	21.3
Lakeview village	245	137	689	19.8	11	108	273	13.7	108	1	20.6
Crystal township	575	391	705	20.7	71	184	225	10.0-	105	4	22.2
Day township	233	126	655	19.2	10	107	226	12.2	22	-	19.2
McBride village	61	41	592	19.3	5	20	200	13.3	4	-	17.5
Douglass township	460	282	859	20.5	54	178	260	10.0-	79	-	17.6
Eureka township	818	593	912	20.5	152	225	237	10.0-	79	-	20.3
Evergreen township	494	302	736	22.2	39	192	229	10.2	145	-	26.9
Sheridan village (part)	143	86	710	20.7	10	57	269	12.8	71	-	28.7
Fairplain township	267	167	855	21.5	35	100	284	10.9	57	-	19.8
Sheridan village (part)	-	-	-	-	-	-	-	-	-	-	-

Table 31. **Mortgage and Rental Cost Characteristics: 2000**—Con.

[Data based on a sample (except Tables 65-68). For information on confidentiality protection, coverage, sampling error, and nonsampling error, see Appendix G.
For location of definitions, see "How to Use This Census Report"]

State County County Subdivision Place	Specified owner-occupied housing units								Specified renter-occupied housing units paying cash rent		
		With a mortgage				Not mortgaged					
	Total	Total	Median selected monthly owner costs (dollars)	Median selected monthly owner costs as a percentage of household income in 1999	With a second mortgage or home equity loan or both	Total	Median selected monthly owner costs (dollars)	Median selected monthly owner costs as a percentage of household income in 1999	Total	With meals included in rent	Median gross rent as a percentage of household income in 1999
Montcalm County—Con.											
Ferris township	163	110	727	25.0	18	53	260	10.4	22	-	26.3
Greenville city	1 722	1 218	783	22.2	180	504	242	12.1	1 252	31	24.0
Home township	503	332	689	19.9	40	171	246	11.6	223	2	22.6
Edmore village	294	171	679	18.6	20	123	240	12.9	141	2	24.8
Maple Valley township	426	273	691	19.5	51	153	238	11.3	66	-	20.3
Montcalm township	614	463	829	20.3	91	151	234	10.0-	102	-	18.9
Pierson township	516	370	900	20.0	81	146	271	10.0-	70	-	21.7
Pierson village	39	27	732	22.3	-	12	288	10.0-	13	-	24.4
Pine township	283	183	854	20.3	27	100	265	10.0-	40	-	23.8
Reynolds township	626	481	802	20.1	68	145	264	10.8	237	-	23.4
Howard City village	255	167	683	18.6	26	88	253	10.6	162	-	23.9
Richland township	467	296	712	19.3	54	171	224	10.0-	121	-	21.3
Sidney township	463	286	671	17.9	20	177	231	10.0-	82	-	18.0
Sheridan village (part)	48	22	800	18.3	-	26	214	10.7	4	-	45.0
Stanton city	254	155	734	19.2	17	99	251	10.3	187	2	30.1
Winfield township	365	258	861	21.2	35	107	233	10.7	40	1	22.5
Montmorency County	2 412	1 322	623	22.7	253	1 090	210	10.0-	460	-	23.5
Albert township	788	452	648	23.3	87	336	204	10.0-	158	-	22.3
Lewiston CDP	389	243	601	23.5	26	146	213	10.0-	41	-	21.3
Avery township	137	92	529	20.4	9	45	195	10.8	19	-	22.9
Atlanta CDP (part)	4	2	650	17.5	-	2	225	32.5	-	-	-
Briley township	496	297	586	23.7	51	199	215	11.1	99	-	28.7
Atlanta CDP (part)	183	109	566	24.3	12	74	198	11.0	71	-	27.5
Hillman township	446	229	646	22.2	49	217	200	10.4	142	-	23.0
Hillman village	137	64	600	20.7	13	73	189	10.0-	89	-	25.0
Loud township	46	24	544	25.0	6	22	179	10.0-	6	-	13.8
Montmorency township	358	147	691	20.1	30	211	231	10.0-	18	-	14.0
Canada Creek Ranch CDP	198	70	688	20.8	15	128	228	10.0-	3	-	10.0-
Rust township	75	36	563	18.3	4	39	235	12.0	7	-	16.3
Vienna township	66	45	650	24.5	17	21	155	10.9	11	-	25.6
Muskegon County	38 766	25 670	786	19.2	5 627	13 096	239	10.0-	13 157	84	25.2
Blue Lake township	350	241	885	20.8	39	109	266	10.0-	71	-	27.8
Casnovia township	359	234	833	19.6	29	125	239	10.0-	62	-	25.8
Casnovia village (part)	35	22	725	13.3	-	13	258	13.8	8	-	12.0
Cedar Creek township	509	357	818	19.3	110	152	258	11.0	80	-	18.0
Dalton township	1 929	1 373	802	18.7	292	556	237	10.0-	176	-	14.7
Lakewood Club village	280	224	749	24.1	34	56	221	10.0	6	-	12.5
Twin Lake CDP	456	312	851	18.7	53	144	250	10.4	71	-	13.8
Egelston township	1 920	1 386	729	19.4	277	534	213	10.0-	277	-	22.8
Wolf Lake CDP	961	704	667	20.5	100	257	216	12.0	139	-	18.1
Fruitland township	1 143	772	938	18.8	191	371	263	10.0-	151	-	18.0
Fruitport charter township	3 448	2 327	850	18.8	538	1 121	237	10.0-	333	-	21.5
Fruitport village	364	229	848	20.0	47	135	257	10.0-	66	-	21.8
Holton township	393	248	767	19.7	43	145	222	10.0-	112	-	18.4
Laketon township	2 142	1 481	882	19.6	355	661	241	10.0-	168	-	21.3
Montague city	653	389	801	18.0	110	264	269	10.0	252	4	24.6
Montague township	346	222	797	18.8	47	124	240	10.0-	35	-	17.8
Moorland township	249	167	858	21.3	43	82	269	11.0	18	-	40.0
Muskegon city	7 536	4 964	637	20.1	1 011	2 572	217	11.0	6 024	35	26.2
Muskegon township	4 279	2 918	765	18.0	569	1 361	229	10.0-	1 118	39	27.0
Muskegon Heights city	2 320	1 377	604	22.8	265	943	224	13.6	1 846	-	30.3
North Muskegon city	1 192	813	977	19.6	187	379	291	10.0-	313	-	21.9
Norton Shores city	6 438	4 204	887	18.9	1 077	2 234	264	10.0-	880	-	20.6
Ravenna township	542	331	892	20.4	63	211	241	10.0-	115	-	25.1
Ravenna village	358	225	953	21.2	48	133	259	11.4	51	-	13.9
Roosevelt Park city	1 040	605	855	19.9	111	435	276	10.2	631	6	29.0
Sullivan township	587	403	763	17.6	74	184	216	10.0-	21	-	19.1
Whitehall city	647	353	893	20.7	83	294	278	12.4	421	-	19.7
Whitehall township	362	272	842	16.4	51	90	226	10.0-	41	-	13.4
White River township	382	233	886	19.5	62	149	276	10.0-	12	-	20.0
Newaygo County	7 625	4 889	797	20.2	859	2 736	246	10.9	2 206	20	24.4
Ashland township	334	219	812	21.1	40	115	268	12.8	47	-	18.1
Barton township	74	55	728	21.2	3	19	206	10.0-	20	-	16.7
Beaver township	33	16	650	21.7	-	17	265	10.0-	14	-	37.5
Big Prairie township	315	231	651	21.5	43	84	188	10.8	105	-	22.5
Bridgeton township	265	175	859	22.4	23	90	241	11.2	61	-	20.3
Brooks township	770	464	888	20.1	108	306	241	11.3	120	-	17.8
Croton township	537	330	866	20.1	51	207	256	10.0-	106	-	24.1
Dayton township	350	230	843	17.2	31	120	245	10.0-	40	-	24.2
Denver township	232	137	698	21.1	19	95	226	10.0-	100	-	29.8
Hesperia village (part)	77	37	646	19.3	5	40	229	10.0-	55	-	27.3
Ensley township	360	277	924	20.8	59	83	230	11.0	23	-	15.6
Everett township	223	147	716	22.5	29	76	214	10.0-	87	2	20.3
Fremont city	940	659	815	19.8	129	281	299	12.8	508	14	25.8
Garfield township	358	225	795	19.8	27	133	265	10.0-	133	-	26.8
Goodwell township	32	29	683	16.9	6	3	275	18.8	8	-	27.5
Grant city	183	115	828	20.8	23	68	268	10.0-	86	-	26.0
Grant township	440	292	859	19.8	43	148	234	10.0-	81	-	21.6
Home township	21	14	650	17.5	2	7	263	11.3	2	-	32.5
Lilley township	167	67	713	27.9	14	100	214	13.0	18	2	32.5
Lincoln township	205	98	707	17.5	13	107	229	12.1	55	-	23.1
Merrill township	144	76	609	29.6	7	68	206	12.9	29	-	19.5
Monroe township	36	18	825	20.8	6	18	225	22.5	8	-	17.5
Newaygo city	340	205	790	19.0	30	135	251	11.3	150	-	26.7
Norwich township	49	28	589	18.6	9	21	277	10.0-	10	-	22.5
Sheridan charter township	482	330	788	19.0	83	152	242	11.0	66	-	21.0

Table 31. **Mortgage and Rental Cost Characteristics: 2000**—Con.

[Data based on a sample (except Tables 65-68). For information on confidentiality protection, coverage, sampling error, and nonsampling error, see Appendix G.
For location of definitions, see "How to Use This Census Report"]

State County County Subdivision Place	Specified owner-occupied housing units								Specified renter-occupied housing units paying cash rent		
		With a mortgage				Not mortgaged					
	Total	Total	Median selected monthly owner costs (dollars)	Median selected monthly owner costs as a percentage of household income in 1999	With a second mortgage or home equity loan or both	Total	Median selected monthly owner costs (dollars)	Median selected monthly owner costs as a percentage of household income in 1999	Total	With meals included in rent	Median gross rent as a percentage of household income in 1999
Newaygo County—Con.											
Sherman township	381	241	743	20.8	39	140	255	11.6	59	-	20.8
Troy township	32	16	760	29.2	-	16	186	10.0	17	-	26.3
White Cloud city	228	138	690	22.4	16	90	234	12.6	197	2	28.3
Wilcox township	94	57	668	18.4	6	37	273	12.3	56	-	26.3
Oakland County	314 366	247 629	1 322	20.0	58 735	66 737	381	10.1	114 924	3 195	23.3
Addison township	1 347	1 073	1 400	21.0	242	274	339	13.7	99	-	24.3
Leonard village	108	74	1 017	20.6	19	34	300	15.5	9	-	24.2
Auburn Hills city	3 162	2 554	1 129	21.3	530	608	306	11.3	3 852	-	21.0
Berkley city	5 623	4 345	1 042	19.6	1 056	1 278	280	10.7	909	7	23.3
Birmingham city	6 408	4 875	1 717	20.2	1 036	1 533	590	10.4	2 139	20	22.4
Bloomfield township	13 817	9 991	2 094	19.9	2 485	3 826	664	10.0-	1 536	81	21.8
Bloomfield Township CDP	13 817	9 991	2 094	19.9	2 485	3 826	664	10.0-	1 536	81	21.8
West Bloomfield Township CDP (part)	-	-	-	-	-	-	-	-	-	-	-
Bloomfield Hills city	1 235	752	3 626	18.4	172	483	1 000+	10.0-	58	-	22.0
Brandon township	3 197	2 746	1 320	21.1	722	451	354	11.4	295	-	31.3
Ortonville village	359	299	1 213	21.0	89	60	356	12.1	156	-	27.7
Clawson city	4 010	2 899	1 035	19.0	596	1 111	300	11.0	1 350	-	21.7
Commerce township	10 221	8 609	1 383	20.2	2 270	1 612	339	10.0-	866	-	23.5
Wolverine Lake village	1 414	1 194	1 152	19.4	360	220	332	10.0-	201	-	23.6
Farmington city	2 801	2 042	1 304	19.4	427	759	435	12.1	1 709	20	24.4
Farmington Hills city	20 381	16 034	1 578	20.1	3 784	4 347	524	10.0-	10 967	501	23.1
Ferndale city	6 748	5 159	902	20.2	1 244	1 589	278	11.6	2 837	6	22.6
Groveland township	1 189	959	1 345	19.1	313	230	356	10.5	69	-	21.6
Hazel Park city	5 228	3 984	730	19.4	788	1 244	244	10.8	1 860	52	27.5
Highland township	4 855	4 064	1 252	19.9	1 103	791	326	10.0-	463	-	24.7
Holly township	2 307	1 906	1 053	19.8	418	401	316	10.0-	668	-	24.6
Holly village (part)	1 340	1 144	1 009	20.0	168	196	306	11.3	580	-	25.8
Huntington Woods city	2 225	1 620	1 500	18.5	337	605	456	10.0-	42	-	22.0
Independence township	8 811	7 283	1 407	19.6	1 781	1 528	341	10.0-	1 904	-	20.7
Keego Harbor city	661	448	1 018	23.6	124	213	320	14.3	373	-	20.1
Lake Angelus city	118	77	3 625	23.3	20	41	888	11.6	2	-	17.5
Lathrup Village city	1 515	1 283	1 461	21.1	330	232	488	10.0-	24	-	29.3
Lyon township	2 541	2 119	1 426	21.0	547	422	398	10.0-	261	-	17.7
Madison Heights city	8 564	6 096	926	20.3	1 651	2 468	309	11.0	3 887	11	23.6
Milford township	3 888	3 151	1 470	20.6	832	737	386	10.0-	680	-	25.9
Milford village	1 742	1 377	1 217	21.0	352	365	363	10.0-	595	-	26.1
Northville city (part)	1 099	871	1 517	17.3	186	228	520	10.0-	93	-	31.7
Novi city	10 973	9 603	1 558	19.3	2 109	1 370	450	10.0-	5 286	144	21.4
Novi township	64	47	1 813	19.8	15	17	481	10.0-	-	-	-
Oakland charter township	3 733	3 170	1 881	19.9	947	563	440	10.0-	63	-	25.5
Oak Park city	8 035	6 059	994	21.3	1 418	1 976	333	12.3	2 711	381	26.8
Orchard Lake Village city	714	535	2 983	23.3	118	179	1 000+	10.0-	14	-	22.0
Orion township	9 104	7 958	1 380	19.8	1 850	1 146	358	10.0-	2 077	9	22.1
Lake Orion village	618	548	1 211	20.8	115	70	470	10.0-	453	-	24.0
Oxford charter township	3 736	3 152	1 353	21.1	1 002	584	318	10.0-	780	14	21.3
Oxford village	865	680	1 381	21.7	255	185	338	10.0-	450	7	20.6
Pleasant Ridge city	1 025	805	1 394	19.4	177	220	400	11.2	57	-	21.1
Pontiac city	11 705	8 464	802	22.3	1 613	3 241	282	12.0	11 105	86	28.1
Rochester city	2 617	2 209	1 713	20.7	421	408	362	10.8	1 630	38	23.8
Rochester Hills city	18 618	15 568	1 483	19.3	3 860	3 050	401	10.0-	5 242	153	23.0
Rose township	1 517	1 182	1 173	20.0	294	335	295	10.0-	85	-	22.7
Holly village (part)	-	-	-	-	-	-	-	-	-	-	-
Royal Oak city	18 645	13 409	1 100	19.1	3 135	5 236	322	11.0	8 393	83	21.5
Royal Oak charter township	401	205	691	23.0	43	196	310	12.7	2 045	26	28.6
Southfield city	16 353	12 990	1 309	22.2	2 787	3 363	453	12.1	15 259	878	24.3
Southfield township	5 054	3 619	1 796	19.7	750	1 435	577	10.2	281	-	26.1
Beverly Hills village	3 638	2 601	1 649	19.2	561	1 037	533	10.5	249	-	25.7
Bingham Farms village	404	274	2 411	23.5	51	130	894	10.0-	10	-	25.0
Franklin village	1 004	740	2 562	20.8	134	264	678	10.1	22	-	43.3
South Lyon city	2 517	2 034	1 278	23.1	417	483	389	13.3	1 041	-	23.0
Springfield township	3 265	2 817	1 331	18.9	656	448	333	10.0-	331	-	22.6
Sylvan Lake city	681	549	1 271	19.1	114	132	371	10.0-	109	-	23.8
Troy city	22 111	17 269	1 490	19.2	4 185	4 842	426	10.0-	6 619	38	21.4
Village of Clarkston city	258	183	1 515	21.0	55	75	433	10.0-	144	-	26.5
Walled Lake city	1 647	1 300	1 044	22.2	254	347	336	18.4	1 040	-	23.6
Waterford township	20 914	16 385	1 128	20.6	3 993	4 529	292	10.0-	6 763	323	23.2
Waterford CDP (part)	20 914	16 385	1 128	20.6	3 993	4 529	292	10.0-	6 763	323	23.2
West Bloomfield township	18 985	15 052	1 767	20.4	3 369	3 933	582	10.0-	2 868	317	23.5
Waterford CDP (part)	-	-	-	-	-	-	-	-	-	-	-
West Bloomfield Township CDP (part)	18 985	15 052	1 767	20.4	3 369	3 933	582	10.0-	2 868	317	23.5
White Lake township	7 358	6 116	1 324	19.8	1 770	1 242	338	10.0-	746	7	23.8
Wixom city	2 385	2 009	1 480	20.5	389	376	372	12.3	3 292	-	21.0
Oceana County	4 477	2 479	741	20.0	405	1 998	246	10.1	1 325	2	23.6
Benona township	264	144	925	21.5	41	120	327	10.0	34	-	18.8
Claybanks township	141	64	711	17.5	10	77	285	10.0-	13	-	30.8
Colfax township	48	22	750	18.2	-	26	244	11.5	11	-	20.0
Crystal township	77	48	700	20.0	-	29	194	12.9	26	-	18.3
Elbridge township	112	69	605	18.6	8	43	278	11.1	28	-	37.5
Ferry township	140	86	595	18.8	8	54	226	11.5	39	-	20.3
Golden township	352	184	800	21.2	42	168	234	10.0-	81	2	19.5
Grant township	393	274	694	20.1	40	119	229	10.0-	158	-	21.0
New Era village (part)	17	11	569	15.4	1	6	175	12.5	-	-	-
Rothbury village	70	49	744	23.1	8	21	218	10.0-	48	-	22.9
Greenwood township	141	92	745	22.6	10	49	223	12.5	28	-	22.9
Hart city	415	196	644	20.0	21	219	233	11.8	283	-	24.5
Hart township	324	180	739	18.5	31	144	203	10.0-	77	-	22.7
Leavitt township	117	72	595	25.0	-	45	252	13.5	37	-	26.4

Table 31. **Mortgage and Rental Cost Characteristics: 2000**—Con.

[Data based on a sample (except Tables 65-68). For information on confidentiality protection, coverage, sampling error, and nonsampling error, see Appendix G.
For location of definitions, see "How to Use This Census Report"]

State County County Subdivision Place	Specified owner-occupied housing units								Specified renter-occupied housing units paying cash rent		
		With a mortgage				Not mortgaged					
	Total	Total	Median selected monthly owner costs (dollars)	Median selected monthly owner costs as a percentage of household income in 1999	With a second mortgage or home equity loan or both	Total	Median selected monthly owner costs (dollars)	Median selected monthly owner costs as a percentage of household income in 1999	Total	With meals included in rent	Median gross rent as a percentage of household income in 1999
Oceana County—Con.											
Leavitt township—Con.											
Walkerville village	59	39	596	26.0	-	20	236	20.0	19	-	26.5
Newfield township	429	233	754	21.9	41	196	228	10.4	115	-	25.7
Hesperia village (part)	149	86	671	21.0	11	63	256	10.4	77	-	28.2
Otto township	82	51	825	22.8	6	31	233	10.0-	8	-	11.7
Pentwater township	508	213	902	21.1	51	295	311	10.2	87	-	25.6
Pentwater village	331	128	875	21.8	37	203	307	10.6	72	-	26.9
Shelby township	762	444	739	18.6	74	318	240	10.0-	257	-	23.9
New Era village (part)	113	62	757	17.9	11	51	222	10.0-	15	-	26.3
Shelby village	395	234	707	19.9	43	161	243	11.5	231	-	24.4
Weare township	172	107	760	20.9	22	65	235	10.9	43	-	29.2
Ogemaw County	4 750	2 694	668	22.2	447	2 056	216	10.0-	1 033	6	23.0
Churchill township	368	195	807	20.0	44	173	225	10.0-	27	-	34.4
Cumming township	135	81	658	22.5	10	54	187	10.0-	22	-	25.0
Edwards township	264	164	712	23.3	25	100	219	10.0-	29	-	25.9
Foster township	209	96	600	25.0	13	113	199	10.0-	29	-	21.3
Goodar township	115	44	720	33.1	9	71	255	11.8	5	-	23.1
Hill township	505	219	732	24.7	30	286	225	10.0-	25	-	19.5
Horton township	137	82	667	19.0	9	55	193	10.0-	55	-	17.8
Klacking township	84	51	704	16.3	5	33	228	12.5	8	-	25.0
Logan township	79	35	721	19.3	-	44	236	13.3	10	-	22.5
Mills township	1 120	639	568	24.9	111	481	197	10.0	209	6	26.3
Skidway Lake CDP	919	516	532	24.6	95	403	191	10.0-	200	6	27.1
Ogemaw township	236	154	800	20.5	41	82	206	10.0-	37	-	24.7
Richland township	206	102	647	24.1	24	104	223	10.3	19	-	19.4
Prescott village	83	48	589	23.1	7	35	212	10.0-	7	-	47.5
Rose township	252	168	603	22.7	35	84	203	10.0-	13	-	22.5
Rose City city	104	63	603	21.3	4	41	235	13.1	94	-	27.5
West Branch city	395	241	650	19.6	18	154	225	12.0	370	-	22.2
West Branch township	541	360	762	21.2	69	181	253	10.0-	81	-	17.5
Ontonagon County	1 824	714	532	16.7	48	1 110	220	10.0-	363	6	22.9
Bergland township	178	74	733	23.5	10	104	221	10.8	10	-	18.8
Bohemia township	19	5	550	10.0-	-	14	220	10.0-	-	-	-
Carp Lake township	281	89	472	16.6	-	192	208	10.0-	49	-	25.8
Greenland township	203	75	483	16.3	9	128	210	10.0-	16	-	10.0-
Haight township	36	17	575	21.9	-	19	197	11.9	4	-	25.0
Interior township	69	22	488	21.5	4	47	225	13.0	2	-	32.5
McMillan township	102	43	575	19.8	8	59	225	11.7	35	-	19.6
Matchwood township	10	-	-	-	-	10	125	10.0-	-	-	-
Ontonagon township	753	320	550	15.0	9	433	232	10.0	192	6	22.8
Ontonagon village	540	219	551	16.3	7	321	232	10.4	169	6	22.0
Rockland township	73	28	400	13.2	5	45	205	11.3	15	-	13.5
Stannard township	100	41	535	20.4	3	59	215	10.0-	40	-	23.9
Osceola County	3 574	2 062	676	19.2	314	1 512	229	10.4	1 329	10	23.8
Burdell township	183	127	707	19.0	10	56	240	10.0-	43	-	25.3
Tustin village	54	31	564	18.8	2	23	241	13.8	17	-	27.9
Cedar township	44	33	596	18.1	4	11	269	11.3	4	-	17.5
Evart city	348	206	595	23.4	31	142	229	10.9	286	6	28.4
Evart township	229	118	691	18.8	20	111	261	12.3	40	-	24.4
Hartwick township	83	48	750	36.0	12	35	242	10.8	15	-	18.5
Hersey township	306	177	684	18.3	18	129	201	10.0-	89	-	22.0
Hersey village	92	56	629	14.3	6	36	200	10.0-	20	-	20.7
Highland township	143	85	731	26.1	22	58	191	11.0	51	-	18.8
Le Roy township	161	108	684	17.9	18	53	270	13.0	14	-	21.7
Le Roy village	79	49	635	16.9	6	30	250	13.6	4	-	22.5
Lincoln township	215	136	731	18.9	28	79	220	10.0-	41	-	18.6
Marion township	271	141	639	18.9	17	130	252	10.3	150	-	21.3
Marion village	188	103	608	19.2	9	85	245	11.0	116	-	22.6
Middle Branch township	104	52	685	21.5	13	52	225	13.2	15	-	31.3
Orient township	110	63	691	19.6	7	47	227	12.8	33	-	22.5
Osceola township	135	67	703	16.6	5	68	209	10.0-	34	2	25.0
Reed City city	491	299	636	18.1	48	192	224	10.0-	394	2	24.9
Richmond township	304	163	727	18.0	25	141	225	10.0-	36	-	16.7
Rose Lake township	216	127	725	19.5	16	89	240	11.3	20	-	18.3
Sherman township	99	59	707	19.0	14	40	283	10.0	21	-	21.3
Sylvan township	132	53	625	23.4	6	79	225	12.4	43	-	25.4
Oscoda County	2 056	1 094	592	22.8	190	962	201	10.0-	438	-	25.9
Big Creek township	773	426	578	26.1	89	347	195	10.0-	188	-	27.3
Mio CDP (part)	282	182	581	24.3	29	100	181	10.0-	136	-	27.8
Clinton township	113	65	650	18.8	14	48	212	10.0-	13	-	12.9
Comins township	328	173	588	21.5	20	155	190	10.0-	116	-	24.1
Mio CDP (part)	-	-	-	-	-	-	-	-	-	-	-
Elmer township	139	89	605	22.1	19	50	220	21.3	23	-	26.3
Mio CDP (part)	20	10	550	20.8	-	10	200	32.5	4	-	12.5
Greenwood township	322	162	593	23.3	22	160	215	10.0-	38	-	27.9
Mentor township	381	179	602	20.3	26	202	206	13.3	60	-	28.9
Mio CDP (part)	188	91	594	18.6	16	97	216	12.5	53	-	27.5
Otsego County	5 067	3 530	819	20.1	951	1 537	244	10.0-	1 472	-	25.4
Bagley township	1 481	1 124	877	19.9	352	357	220	10.0-	292	-	19.3
Charlton township	282	149	702	21.0	20	133	230	10.0-	31	-	23.8
Chester township	252	181	750	21.6	57	71	258	10.0-	23	-	22.5
Corwith township	306	216	625	20.9	31	90	213	10.8	125	-	27.5
Vanderbilt village	140	99	627	18.9	14	41	187	11.8	66	-	31.4
Dover township	75	61	1 008	23.8	26	14	300	10.0-	17	-	19.1

Table 31. **Mortgage and Rental Cost Characteristics: 2000**—Con.

[Data based on a sample (except Tables 65-68). For information on confidentiality protection, coverage, sampling error, and nonsampling error, see Appendix G.
For location of definitions, see "How to Use This Census Report"]

State County County Subdivision Place	Specified owner-occupied housing units								Specified renter-occupied housing units paying cash rent		
		With a mortgage				Not mortgaged					
	Total	Total	Median selected monthly owner costs (dollars)	Median selected monthly owner costs as a percentage of household income in 1999	With a second mortgage or home equity loan or both	Total	Median selected monthly owner costs (dollars)	Median selected monthly owner costs as a percentage of household income in 1999	Total	With meals included in rent	Median gross rent as a percentage of household income in 1999
Otsego County—Con.											
Elmira township	286	228	793	19.1	75	58	279	10.3	19	-	19.6
Gaylord city	584	360	775	19.2	94	224	257	10.0-	757	-	28.2
Hayes township	504	371	801	20.4	76	133	239	10.0-	36	-	23.8
Livingston township	536	393	869	19.2	108	143	232	10.0-	88	-	21.9
Otsego Lake township	761	447	936	21.2	112	314	274	10.0-	84	-	25.3
Ottawa County	52 790	39 171	1 017	19.6	10 930	13 619	278	10.0-	14 747	594	21.9
Allendale township	1 705	1 408	995	19.0	331	297	241	10.0-	803	-	26.6
Allendale CDP	1 380	1 135	976	18.6	243	245	245	10.0-	753	-	27.9
Blendon township	1 076	798	1 033	20.9	312	278	298	10.0-	146	-	22.1
Chester township	385	268	938	21.0	77	117	269	10.1	39	-	15.6
Coopersville city	733	565	933	19.4	137	168	302	10.3	270	-	25.2
Crockery township	769	550	895	22.2	169	219	239	11.4	193	6	18.8
Ferrysburg city	913	639	972	18.0	156	274	324	10.8	217	-	21.5
Georgetown township	10 795	7 910	1 034	18.6	2 337	2 885	262	10.0-	2 201	243	24.1
Jenison CDP	4 958	3 460	956	18.4	1 050	1 498	247	10.0-	513	179	32.9
Grand Haven city	2 727	1 822	940	21.0	490	905	258	10.0-	1 587	-	22.2
Grand Haven township	3 563	2 709	1 123	19.5	983	854	273	10.0-	338	-	19.9
Holland city (part)	5 457	3 884	898	19.8	933	1 573	282	10.0-	3 049	105	22.4
Holland township	5 573	4 397	1 027	20.1	957	1 176	277	10.0-	2 726	17	19.9
Beechwood CDP (part)	591	407	924	18.3	134	184	237	10.0-	294	-	20.9
Hudsonville city	1 652	1 153	973	19.4	325	499	300	10.5	331	17	21.6
Jamestown charter township	927	708	1 101	19.7	175	219	335	10.0-	45	-	20.3
Olive township	601	436	957	19.3	71	165	296	10.0-	74	-	22.9
Park township	4 888	3 883	1 170	20.3	1 093	1 005	319	10.0-	543	8	18.9
Beechwood CDP (part)	108	70	1 523	14.7	16	38	361	16.1	26	-	32.5
Polkton township	425	309	947	18.1	88	116	307	11.0	44	-	17.1
Port Sheldon township	1 047	841	1 292	20.1	248	206	272	10.0-	46	7	21.8
Robinson township	1 269	1 047	1 016	21.3	364	222	257	10.0-	108	9	16.8
Spring Lake township	3 346	2 483	1 102	19.7	730	863	277	10.0-	1 136	73	21.0
Spring Lake village	689	401	903	22.9	127	288	258	11.2	291	-	20.6
Tallmadge township	1 521	1 059	952	17.5	365	462	252	10.0-	170	8	14.6
Wright township	670	448	892	19.7	93	222	268	10.0-	43	-	18.5
Zeeland city	1 390	918	961	22.0	232	472	308	10.0-	536	101	24.6
Zeeland charter township	1 358	936	1 098	20.9	264	422	314	10.0-	102	-	28.6
Presque Isle County	3 605	1 769	673	19.9	271	1 836	228	10.0	691	-	23.9
Allis township	109	70	613	19.8	13	39	235	10.8	15	-	20.0
Bearinger township	109	44	620	19.6	-	65	230	10.0-	8	-	17.5
Belknap township	168	79	554	18.5	16	89	199	10.0-	12	-	25.0
Bismarck township	87	38	650	18.5	3	49	209	10.0-	11	-	15.8
Case township	175	108	580	20.8	9	67	214	11.0	33	-	28.1
Millersburg village	49	29	550	23.0	-	20	240	12.5	13	-	18.8
Krakow township	223	96	829	21.5	13	127	241	12.3	3	-	13.8
Metz township	55	24	650	19.3	4	31	203	11.2	-	-	-
Moltke township	47	20	613	18.0	1	27	242	12.5	1	-	45.0
North Allis township	88	32	750	25.0	11	56	206	11.3	9	-	19.2
Ocqueoc township	152	70	650	23.0	11	82	225	10.4	7	-	26.3
Onaway city	235	132	535	19.3	18	103	224	17.5	158	-	22.9
Posen township	217	115	593	18.4	15	102	220	10.0-	42	-	25.6
Posen village	82	53	565	17.7	5	29	196	10.0-	32	-	26.7
Presque Isle township	614	305	846	20.8	53	309	287	10.3	28	-	18.1
Pulawski township	61	31	738	20.8	8	30	256	12.5	11	-	13.8
Rogers township	248	121	727	20.4	18	127	225	10.0-	8	-	15.0
Rogers City city	1 017	484	662	19.5	78	533	213	10.0-	345	-	25.7
Roscommon County	7 724	4 020	654	20.7	742	3 704	215	10.0-	1 377	2	24.9
Au Sable township	37	21	694	19.3	3	16	225	10.0-	11	-	36.5
Backus township	70	32	711	23.5	7	38	205	12.9	15	-	18.8
Denton township	1 746	941	647	19.9	218	805	222	10.0-	429	-	29.2
Houghton Lake CDP (part)	345	139	583	19.7	22	206	213	10.0-	101	-	42.1
Prudenville CDP	610	339	609	21.4	67	271	216	11.2	113	-	26.3
Gerrish township	976	484	795	20.0	92	492	249	10.0-	90	-	22.0
Higgins township	492	253	595	20.3	54	239	219	10.0-	219	-	24.0
Roscommon village	223	138	572	20.0	30	85	249	10.0-	175	-	23.7
Lake township	477	195	698	26.1	38	282	230	10.0	58	2	22.5
Houghton Lake CDP (part)	37	24	650	27.5	4	13	159	14.5	20	-	24.2
Lyon township	555	260	676	22.1	47	295	221	10.0-	37	-	18.1
Markey township	871	479	676	21.7	76	392	214	10.0-	57	-	23.0
Nester township	53	18	656	18.0	4	35	229	10.0-	-	-	-
Richfield township	1 464	726	554	17.9	132	738	174	10.0-	184	-	29.7
St. Helen CDP	1 089	544	504	18.2	87	545	166	10.0-	163	-	32.5
Roscommon township	983	611	648	22.6	71	372	217	11.2	277	-	21.1
Houghton Lake CDP (part)	600	332	644	22.6	23	268	218	10.0-	239	-	21.5
Saginaw County	50 008	31 992	791	18.3	6 563	18 016	266	10.0-	19 820	644	26.7
Albee township	449	295	773	19.7	55	154	280	10.0-	46	-	27.3
Birch Run township	1 409	923	875	17.5	140	486	258	10.0-	376	-	20.0
Birch Run village	289	196	907	17.9	43	93	271	10.4	252	-	19.8
Blumfield township	556	331	928	18.4	84	225	293	10.0-	52	-	18.3
Brady township	365	220	779	21.5	49	145	263	10.0-	83	-	30.0
Oakley village	68	37	569	18.1	6	31	218	10.0-	45	-	25.0
Brant township	374	267	784	20.4	49	107	271	10.0-	23	-	29.2
St. Charles village (part)	9	4	1 125	20.0	2	5	142	10.0-	-	-	-
Bridgeport charter township	3 079	2 085	748	18.5	445	994	243	10.0-	918	-	24.3
Bridgeport CDP	1 978	1 362	748	18.2	328	616	243	10.0-	828	-	24.5
Buena Vista charter township	2 248	1 340	633	20.7	319	908	263	11.3	859	20	29.8
Buena Vista CDP	1 783	1 080	636	21.6	274	703	261	12.4	796	20	30.6
Robin Glen-Indiantown CDP	51	30	520	30.8	-	21	215	10.0-	48	-	25.6

Table 31. **Mortgage and Rental Cost Characteristics: 2000**—Con.

[Data based on a sample (except Tables 65-68). For information on confidentiality protection, coverage, sampling error, and nonsampling error, see Appendix G.
For location of definitions, see "How to Use This Census Report"]

State County County Subdivision Place	Specified owner-occupied housing units								Specified renter-occupied housing units paying cash rent		
		With a mortgage				Not mortgaged					
	Total	Total	Median selected monthly owner costs (dollars)	Median selected monthly owner costs as a percentage of household income in 1999	With a second mortgage or home equity loan or both	Total	Median selected monthly owner costs (dollars)	Median selected monthly owner costs as a percentage of household income in 1999	Total	With meals included in rent	Median gross rent as a percentage of household income in 1999
Saginaw County—Con.											
Carrollton township	1 797	1 141	743	18.7	202	656	279	12.5	608	-	31.0
Carrollton CDP	1 797	1 141	743	18.7	202	656	279	12.5	608	-	31.0
Chapin township	129	84	755	25.3	19	45	228	11.3	40	-	23.3
Chesaning township	1 233	734	859	18.5	170	499	281	10.5	388	-	23.8
Chesaning village	642	375	844	18.1	83	267	286	12.1	355	-	23.9
Frankenmuth city	1 291	760	1 124	19.0	176	531	309	10.0-	658	231	31.9
Frankenmuth township	499	314	1 032	17.8	43	185	316	10.0-	55	-	18.9
Fremont township	345	243	851	18.3	65	102	286	10.0-	28	-	20.0
James township	592	395	821	16.9	102	197	270	10.1	39	-	23.8
Shields CDP (part)	76	49	744	21.8	17	27	278	10.0-	8	-	17.5
Jonesfield township	478	289	713	17.6	45	189	267	10.9	72	-	25.4
Merrill village	237	141	659	19.1	26	96	261	11.3	44	-	25.9
Kochville township	530	299	855	17.7	75	231	282	10.0-	181	-	19.6
Lakefield township	188	123	787	19.3	16	65	271	10.0-	15	-	25.6
Maple Grove township	604	379	828	17.1	62	225	297	10.0-	84	-	22.7
Marion township	110	76	771	20.7	11	34	242	12.0	38	-	17.7
Richland township	1 045	679	837	18.2	139	366	267	10.0-	188	-	23.8
Hemlock CDP	387	262	807	18.6	54	125	255	10.0-	129	-	23.8
Saginaw city	13 945	8 496	607	18.6	1 454	5 449	232	11.4	8 049	46	29.5
Saginaw charter township	9 942	6 573	996	17.9	1 507	3 369	293	10.0-	5 811	347	24.5
Saginaw Township North CDP	5 799	3 803	979	17.9	831	1 996	287	10.0-	4 045	339	25.0
Saginaw Township South CDP	3 876	2 553	1 026	18.1	609	1 323	305	10.0-	1 752	8	23.7
St. Charles township	840	539	758	18.8	136	301	246	10.0-	252	-	22.0
St. Charles village (part)	536	357	746	18.9	93	179	251	11.1	209	-	23.4
Spaulding township	756	461	615	17.1	57	295	224	10.0-	74	-	21.3
Swan Creek township	694	456	808	17.8	93	238	291	10.1	36	-	25.0
St. Charles village (part)	64	33	794	19.4	-	31	313	11.9	-	-	-
Taymouth township	1 038	693	868	17.6	143	345	257	11.5	94	-	25.4
Burt CDP	288	187	879	18.6	35	101	253	10.8	40	-	19.6
Thomas township	3 232	2 284	1 006	18.1	549	948	288	10.0-	378	-	25.9
Shields CDP (part)	1 798	1 304	962	18.2	274	494	300	10.0-	318	-	24.6
Tittabawassee township	1 632	1 164	1 012	17.8	305	468	277	10.0-	298	-	19.0
Freeland CDP	1 053	753	1 055	17.6	200	300	292	10.2	231	-	18.1
Zilwaukee city	592	340	736	18.7	53	252	293	10.7	75	-	18.2
Zilwaukee township	16	9	975	13.8	-	7	294	13.8	2	-	12.5
St. Clair County	36 652	25 768	990	20.5	6 557	10 884	290	10.5	11 790	150	24.7
Algonac city	1 322	1 019	980	21.9	236	303	331	11.9	435	-	28.7
Berlin township	511	410	1 031	19.8	107	101	259	10.0-	58	-	18.1
Brockway township	282	206	969	19.3	51	76	271	11.3	35	-	19.6
Burtchville township	874	581	888	20.5	162	293	267	11.6	218	-	24.0
Casco township	744	615	1 045	18.3	167	129	270	10.0-	48	8	21.2
China township	660	448	1 162	21.3	128	212	342	10.0-	55	-	18.8
Clay township	3 040	2 221	1 073	21.0	533	819	337	10.6	257	-	23.3
Pearl Beach CDP	1 123	819	1 165	20.5	216	304	357	12.6	90	-	19.4
Clyde township	1 460	1 104	977	20.2	282	356	274	10.0-	136	-	22.3
Columbus township	703	539	1 212	21.4	99	164	274	10.0-	33	-	24.4
Cottrellville township	772	549	1 177	21.7	173	223	349	11.2	103	-	24.4
East China township	1 085	691	1 165	19.3	218	394	333	11.4	295	63	38.2
Emmett township	327	241	1 057	22.2	55	86	284	10.0-	40	-	20.8
Emmett village	62	42	744	18.8	7	20	240	10.0-	7	-	17.5
Fort Gratiot township	2 766	1 909	1 048	20.9	398	857	292	10.0-	776	-	21.7
Grant township	251	184	931	17.8	38	67	270	10.0-	21	-	18.8
Greenwood township	149	96	988	20.7	31	53	273	10.0-	30	-	17.2
Ira township	992	706	1 170	24.1	251	286	308	10.0-	232	-	19.3
Kenockee township	395	306	1 051	23.4	86	89	275	10.0-	39	-	25.6
Kimball township	1 934	1 392	906	19.2	352	542	238	10.0-	340	-	14.3
Lynn township	132	105	992	19.3	25	27	241	13.8	11	-	23.8
Marine City city	1 231	831	910	21.2	150	400	323	13.8	524	-	23.0
Marysville city	2 671	1 802	997	19.4	499	869	331	10.0-	626	-	25.2
Memphis city (part)	82	54	1 212	25.5	20	28	325	13.6	51	-	28.9
Mussey township	716	500	959	19.5	109	216	280	13.1	192	-	22.0
Capac village	431	304	927	20.1	67	127	288	14.2	151	-	23.8
Port Huron city	6 653	4 288	835	20.6	1 075	2 365	274	12.1	5 436	72	27.2
Port Huron township	2 201	1 398	956	19.7	288	803	267	11.2	705	7	22.8
Richmond city (part)	-	-	-	-	-	-	-	-	-	-	-
Riley township	624	518	1 108	20.5	140	106	359	10.0-	23	-	13.1
St. Clair city	1 566	1 142	1 146	20.2	324	424	345	13.0	677	-	23.3
St. Clair township	1 526	1 224	1 144	21.9	415	302	293	10.0-	142	-	22.6
Wales township	530	405	990	20.4	105	125	283	11.0	56	-	27.5
Yale city	453	284	815	18.6	40	169	284	12.6	196	-	23.6
St. Joseph County	13 481	8 959	768	18.6	1 934	4 522	229	10.0-	4 828	75	21.9
Burr Oak township	539	347	737	17.8	77	192	232	10.0-	148	2	18.6
Burr Oak village	182	101	660	18.8	14	81	251	10.3	75	-	18.8
Colon township	746	469	754	21.8	126	277	230	10.0-	218	-	17.4
Colon village	343	209	674	20.6	36	134	257	10.6	139	-	18.0
Constantine township	843	536	767	18.1	128	307	221	10.0-	276	-	22.9
Constantine village	405	267	714	17.5	67	138	224	12.3	209	-	26.6
Fabius township	873	525	796	16.1	123	348	237	10.0-	115	-	15.7
Fawn River township	366	231	750	19.6	59	135	207	10.0-	75	-	17.5
Florence township	237	158	732	17.2	30	79	215	10.0-	52	-	17.7
Flowerfield township	239	169	869	18.5	29	70	252	10.4	38	2	18.6
Leonidas township	189	110	777	21.1	24	79	217	10.0-	32	-	20.0
Lockport township	924	637	823	18.3	148	287	217	10.0-	246	-	16.8
Centreville village (part)	20	15	588	23.9	2	5	231	10.0-	14	-	17.5
Mendon township	616	444	803	20.5	81	172	241	10.1	119	-	21.2
Mendon village	250	176	804	19.6	43	74	272	13.5	51	-	20.8
Mottville township	359	264	727	18.1	71	95	206	10.0-	70	-	21.4

Table 31. **Mortgage and Rental Cost Characteristics: 2000**—Con.

[Data based on a sample (except Tables 65-68). For information on confidentiality protection, coverage, sampling error, and nonsampling error, see Appendix G.
For location of definitions, see "How to Use This Census Report"]

State County County Subdivision Place	Specified owner-occupied housing units								Specified renter-occupied housing units paying cash rent		
		With a mortgage				Not mortgaged					
	Total	Total	Median selected monthly owner costs (dollars)	Median selected monthly owner costs as a percentage of household income in 1999	With a second mortgage or home equity loan or both	Total	Median selected monthly owner costs (dollars)	Median selected monthly owner costs as a percentage of household income in 1999	Total	With meals included in rent	Median gross rent as a percentage of household income in 1999
St. Joseph County—Con.											
Nottawa township	789	522	858	20.3	122	267	258	10.0-	190	-	21.4
Centreville village (part)	259	190	818	20.3	49	69	275	11.9	106	-	25.6
Park township	687	475	841	18.8	107	212	236	10.0-	89	4	26.8
Sherman township	694	433	939	18.5	128	261	223	10.2	115	-	18.0
Sturgis city	2 277	1 541	732	18.4	255	736	223	10.0-	1 740	67	24.0
Sturgis township	468	303	783	18.1	81	165	229	10.0-	53	-	24.4
Three Rivers city	1 682	1 140	663	19.1	181	542	231	11.2	989	-	25.3
White Pigeon township	953	655	792	17.5	164	298	252	10.0-	263	-	19.8
White Pigeon village	358	239	692	17.6	52	119	229	10.0-	129	-	19.7
Sanilac County	8 717	5 116	776	19.9	947	3 601	244	10.4	2 462	13	22.4
Argyle township	101	43	569	18.1	3	58	232	10.0-	26	-	22.5
Austin township	75	34	725	26.7	7	41	222	10.0-	15	-	16.3
Bridgehampton township	151	81	788	24.7	11	70	242	11.9	39	-	23.0
Carsonville village (part)	36	24	650	20.0	-	12	243	13.3	12	-	28.8
Brown City city (part)	322	194	832	21.9	29	128	254	11.3	130	2	22.2
Buel township	185	108	718	17.5	15	77	223	10.0-	20	-	20.0
Croswell city	604	412	824	22.1	73	192	271	14.0	221	-	24.1
Custer township	179	119	884	21.6	31	60	256	11.7	43	-	22.0
Delaware township	198	103	710	20.2	19	95	249	13.0	24	-	16.0
Forestville village	43	21	715	14.2	3	22	238	17.1	2	-	12.5
Elk township	298	154	781	20.5	27	144	260	11.9	83	-	19.9
Peck village	164	68	706	21.7	7	96	256	12.6	64	-	25.3
Elmer township	128	91	731	22.7	22	37	256	11.0	21	-	20.8
Evergreen township	116	77	720	19.1	8	39	264	10.0-	32	-	18.3
Flynn township	133	85	768	19.4	16	48	240	10.0-	28	-	17.0
Forester township	261	110	778	21.6	21	151	218	10.8	31	-	31.8
Fremont township	120	88	841	20.8	17	32	229	12.5	23	-	27.5
Greenleaf township	86	54	717	26.3	4	32	310	10.0-	9	-	36.3
Lamotte township	160	85	796	16.3	17	75	218	11.0	25	-	16.9
Lexington township	853	531	913	19.4	135	322	283	11.1	217	-	23.1
Lexington village	239	103	908	22.4	34	136	285	13.4	148	-	23.7
Maple Valley township	168	110	800	20.8	26	58	227	10.0-	21	-	15.6
Marion township	353	175	681	19.0	25	178	253	11.5	108	-	23.1
Deckerville village	218	106	677	16.7	9	112	250	10.5	98	-	23.8
Marlette city	405	237	778	20.2	39	168	259	11.2	289	4	24.3
Marlette township	383	208	737	17.6	39	175	241	10.3	87	-	21.1
Minden township	118	54	633	17.5	4	64	239	12.7	23	-	21.3
Minden City village	66	25	594	15.6	2	41	231	11.3	17	-	20.6
Moore township	216	120	743	18.0	21	96	264	11.5	64	-	19.5
Sandusky city	577	364	763	19.3	55	213	274	11.0	441	2	21.6
Sanilac township	529	281	799	23.8	62	248	251	10.2	140	3	23.4
Port Sanilac village	208	104	800	27.5	22	104	263	13.1	85	3	22.0
Speaker township	211	143	794	18.9	24	68	225	10.0-	33	-	17.7
Melvin village	41	20	638	19.3	6	21	163	10.0-	6	-	32.5
Washington township	288	178	684	20.2	36	110	246	10.0-	56	2	26.8
Applegate village	75	37	644	17.2	6	38	224	10.0-	12	2	27.5
Carsonville village (part)	98	66	622	19.8	15	32	267	10.0-	21	-	28.2
Watertown township	309	180	819	19.3	32	129	243	10.8	38	-	22.0
Wheatland township	57	28	767	25.0	2	29	225	10.0-	14	-	22.5
Worth township	1 133	669	746	19.1	127	464	200	10.0-	161	-	22.3
Schoolcraft County	1 963	923	641	19.4	101	1 040	224	10.3	569	-	27.4
Doyle township	139	70	622	20.6	10	69	230	10.0-	12	-	20.0
Germfask township	78	48	574	24.2	2	30	236	11.7	7	-	28.8
Hiawatha township	366	178	756	19.2	37	188	218	10.0-	26	-	15.0
Inwood township	110	47	679	16.9	2	63	196	10.0-	22	-	17.5
Manistique city	898	388	567	18.0	30	510	234	11.6	446	-	29.2
Manistique township	177	111	821	21.2	7	66	179	10.0-	43	-	17.9
Mueller township	42	17	863	25.5	2	25	197	11.9	5	-	24.2
Seney township	30	8	733	17.5	-	22	213	12.5	4	-	15.0
Thompson township	123	56	836	21.4	11	67	239	10.0-	4	-	35.0
Shiawassee County	16 041	10 964	847	19.2	2 396	5 077	260	10.0-	4 813	24	23.5
Antrim township	339	254	915	18.4	54	85	278	10.0-	15	-	21.3
Bennington township	688	521	1 012	20.6	106	167	273	10.0-	27	-	17.1
Burns township	736	573	934	20.5	134	163	254	10.0-	81	-	19.9
Byron village	133	96	832	21.4	11	37	306	10.0-	57	-	20.4
Caledonia township	1 297	740	823	19.4	199	557	256	10.0-	187	-	26.6
Middletown CDP	295	192	667	18.7	43	103	178	10.0-	78	-	29.1
Corunna city	562	405	757	22.4	91	157	259	16.2	630	5	23.6
Durand city	917	624	851	18.5	121	293	333	12.0	444	8	23.0
Fairfield township	135	93	781	20.1	20	42	246	10.0-	25	-	22.1
Hazelton township	529	344	809	17.7	67	185	274	10.0-	77	-	19.8
New Lothrop village	160	91	788	17.6	16	69	284	11.3	63	-	22.1
Laingsburg city	266	202	892	19.5	42	64	258	10.6	131	-	23.3
Middlebury township	346	255	802	20.6	62	91	240	11.2	44	-	17.9
Ovid village (part)	2	-	-	-	-	2	450	12.5	-	-	-
New Haven township	292	200	852	17.6	39	92	290	10.0-	28	-	18.8
Owosso city	3 764	2 453	767	19.7	483	1 311	233	10.0	2 077	11	24.5
Owosso township	989	660	798	16.8	86	329	265	10.3	235	-	24.0
Perry city	541	397	846	19.0	72	144	297	10.2	167	-	24.1
Perry township	787	624	958	17.9	146	163	308	10.0-	129	-	17.8
Morrice village	192	150	831	19.4	32	42	291	13.3	28	-	17.5
Rush township	336	231	871	19.2	50	105	268	10.0-	25	-	22.5
Sciota township	320	240	946	19.3	57	80	265	10.0-	28	-	19.4
Shiawassee township	634	431	882	19.6	98	203	245	10.0-	73	-	16.8
Bancroft village	167	110	759	21.7	22	57	246	10.0-	26	-	18.5
Venice township	609	379	743	18.1	92	230	244	10.0-	79	-	21.0

Table 31. **Mortgage and Rental Cost Characteristics: 2000**—Con.

[Data based on a sample (except Tables 65-68). For information on confidentiality protection, coverage, sampling error, and nonsampling error, see Appendix G.
For location of definitions, see "How to Use This Census Report"]

State County County Subdivision Place	Specified owner-occupied housing units								Specified renter-occupied housing units paying cash rent		
		With a mortgage				Not mortgaged					
	Total	Total	Median selected monthly owner costs (dollars)	Median selected monthly owner costs as a percentage of household income in 1999	With a second mortgage or home equity loan or both	Total	Median selected monthly owner costs (dollars)	Median selected monthly owner costs as a percentage of household income in 1999	Total	With meals included in rent	Median gross rent as a percentage of household income in 1999
Shiawassee County—Con.											
Venice township—Con.											
Lennon village (part)	124	76	935	19.0	33	48	254	10.0	11	-	13.9
Vernon township	1 093	711	889	18.8	173	382	267	10.0-	201	-	25.8
Vernon village	263	176	841	20.0	36	87	289	10.5	31	-	30.5
Woodhull township	861	627	1 147	20.5	204	234	259	10.0-	110	-	21.4
Tuscola County	11 627	7 275	760	18.7	1 215	4 352	256	10.0-	2 793	18	21.8
Akron township	391	220	667	19.1	37	171	271	10.2	60	-	18.0
Akron village (part)	65	47	482	19.0	4	18	267	11.4	27	-	19.2
Almer township	684	442	758	17.6	76	242	262	10.0-	210	-	23.3
Caro village (part)	168	93	1 030	19.9	17	75	330	10.0-	113	-	23.4
Arbela township	636	412	764	18.0	59	224	263	10.0-	50	-	14.0
Columbia township	358	209	713	19.9	28	149	265	10.7	48	-	17.7
Unionville village	163	87	676	19.6	9	76	261	10.0-	33	-	19.7
Dayton township	270	161	810	20.1	29	109	245	10.0-	50	-	21.3
Denmark township	738	362	752	17.7	73	376	270	10.0-	136	-	19.4
Reese village	362	181	758	14.9	26	181	256	10.0-	93	-	19.8
Elkland township	928	517	795	19.7	61	411	299	12.7	270	1	22.8
Cass City village (part)	724	412	796	19.7	51	312	319	13.9	238	1	23.3
Ellington township	229	159	707	17.6	32	70	288	10.0-	45	-	22.5
Elmwood township	257	161	655	17.3	28	96	231	10.0-	51	2	31.3
Gagetown village	91	52	531	14.7	5	39	192	10.0-	28	2	26.0
Fairgrove township	400	222	678	17.7	39	178	236	10.0-	81	2	20.0
Akron village (part)	47	21	690	12.8	2	26	200	10.0-	4	-	15.0
Fairgrove village	149	91	634	20.5	6	58	261	10.0-	36	2	20.2
Fremont township	530	364	783	18.8	67	166	268	11.7	152	-	24.8
Mayville village	241	146	791	21.2	31	95	259	10.9	106	-	22.7
Gilford township	198	121	754	17.7	24	77	233	10.0-	20	-	22.5
Indianfields township	1 329	805	727	20.6	146	524	246	10.0-	616	-	21.9
Caro village (part)	808	495	671	22.2	93	313	267	10.0-	507	-	22.5
Juniata township	290	180	809	17.8	31	110	241	10.0-	32	-	22.0
Kingston township	239	162	683	17.3	5	77	264	11.4	80	-	18.5
Kingston village (part)	91	49	665	16.3	2	42	265	10.6	48	-	22.5
Koylton township	212	155	779	19.1	28	57	234	10.0-	56	-	32.5
Kingston village (part)	8	6	650	13.8	-	2	275	12.5	4	-	27.5
Millington township	1 037	697	828	17.5	120	340	243	10.0-	194	3	22.2
Millington village	269	166	698	17.1	15	103	246	10.6	150	3	20.8
Novesta township	214	125	728	20.4	15	89	231	11.1	51	-	18.4
Cass City village (part)	-	-	-	-	-	-	-	-	-	-	-
Tuscola township	566	370	853	18.1	128	196	247	10.0-	80	-	19.6
Vassar city	648	412	717	19.4	68	236	287	11.7	290	-	26.2
Vassar township	642	481	806	20.8	84	161	235	10.0-	125	10	17.9
Watertown township	395	256	812	18.7	10	139	228	10.0-	53	-	17.7
Wells township	216	160	772	18.3	17	56	256	10.0-	27	-	27.5
Wisner township	220	122	658	16.7	10	98	241	11.4	16	-	50.0+
Van Buren County	14 183	9 554	845	19.5	2 218	4 629	262	10.0-	4 831	26	22.7
Almena township	948	748	905	18.9	202	200	269	10.0-	72	-	11.9
Antwerp township	2 214	1 680	957	19.3	459	534	265	10.0-	507	7	22.2
Lawton village	384	262	855	20.0	68	122	238	10.6	182	-	24.6
Mattawan village	370	291	884	18.7	52	79	270	13.0	157	7	18.4
Paw Paw village (part)	33	9	950	45.0	-	24	238	12.5	9	-	17.5
Arlington township	309	193	743	19.0	40	116	237	10.0-	60	-	20.5
Bangor city	390	226	668	18.8	37	164	230	10.0-	242	-	25.9
Bangor township	281	191	713	19.3	36	90	213	10.0-	78	2	21.1
Bloomingdale township	494	307	823	17.7	107	187	267	10.0-	129	-	22.3
Bloomingdale village	119	86	681	20.0	16	33	242	13.5	33	-	30.3
Columbia township	445	287	729	19.3	37	158	266	11.0	97	-	29.3
Breedsville village	48	30	540	19.3	2	18	275	17.5	10	-	22.5
Covert township	385	257	662	23.4	27	128	269	12.5	275	-	37.2
Decatur township	739	477	695	20.4	58	262	236	10.0-	326	-	21.8
Decatur village	419	281	685	21.1	44	138	249	10.7	218	-	24.0
Geneva township	525	367	830	20.6	94	158	232	10.0-	159	-	19.0
Gobles city	181	120	743	20.9	24	61	242	12.5	106	1	26.5
Hamilton township	224	139	843	19.3	32	85	269	12.1	44	-	23.6
Hartford city	487	284	693	21.4	64	203	252	10.7	280	-	21.1
Hartford township	431	308	683	18.5	50	123	277	10.9	195	-	26.3
Keeler township	511	301	688	17.1	54	210	237	10.0-	114	3	19.5
Lawrence township	603	402	787	20.7	78	201	282	10.3	198	8	26.1
Lawrence village	194	130	716	18.6	37	64	273	10.0	132	-	25.4
Paw Paw township	1 578	1 039	884	18.8	325	539	282	11.9	750	-	21.1
Paw Paw village (part)	698	450	902	19.0	145	248	281	11.7	541	-	20.2
Pine Grove township	492	335	904	19.5	66	157	254	10.0-	65	-	16.5
Porter township	535	370	1 025	21.8	96	165	269	10.0-	81	-	17.0
South Haven city (part)	1 288	790	1 009	25.5	215	498	300	13.4	593	5	23.5
South Haven charter township	755	470	828	19.1	72	285	265	10.0-	383	-	28.1
Waverly township	368	263	886	18.3	45	105	239	10.0-	77	-	15.9
Washtenaw County	60 730	46 755	1 330	20.5	10 927	13 975	400	10.0-	48 888	620	26.7
Ann Arbor city	18 365	13 779	1 369	20.8	3 012	4 586	496	10.0-	24 550	393	28.7
Ann Arbor township	1 275	901	2 261	21.2	212	374	548	10.0-	575	-	26.0
Barton Hills village	121	80	4 000	23.5	24	41	1 000+	10.0-	7	-	33.8
Augusta township	1 312	949	1 158	18.2	254	363	323	10.8	108	-	17.0
Bridgewater township	263	185	1 207	19.7	64	78	290	10.0-	26	-	19.2
Dexter township	1 493	1 155	1 371	19.9	299	338	347	10.0-	114	-	21.4
Freedom township	239	169	1 172	18.4	54	70	315	10.0-	61	-	14.6
Lima township	647	435	1 464	20.8	96	212	430	11.0	110	-	28.2
Chelsea village (part)	201	122	1 648	18.9	7	79	505	11.1	85	-	30.3
Lodi township	1 264	968	1 687	20.2	257	296	402	10.0-	76	-	18.0

Table 31. **Mortgage and Rental Cost Characteristics: 2000**—Con.

[Data based on a sample (except Tables 65-68). For information on confidentiality protection, coverage, sampling error, and nonsampling error, see Appendix G.
For location of definitions, see "How to Use This Census Report"]

State County County Subdivision Place	Specified owner-occupied housing units								Specified renter-occupied housing units paying cash rent		
		With a mortgage				Not mortgaged					
	Total	Total	Median selected monthly owner costs (dollars)	Median selected monthly owner costs as a percentage of household income in 1999	With a second mortgage or home equity loan or both	Total	Median selected monthly owner costs (dollars)	Median selected monthly owner costs as a percentage of household income in 1999	Total	With meals included in rent	Median gross rent as a percentage of household income in 1999
Washtenaw County—Con.											
Lyndon township	570	414	1 323	19.7	99	156	354	10.5	53	-	16.3
Manchester township	886	604	1 135	20.9	176	282	331	11.3	250	-	24.5
Manchester village	483	297	1 110	20.6	76	186	333	10.5	226	-	25.8
Milan city (part)	833	567	999	19.0	165	266	316	11.8	320	-	20.7
Northfield township	1 619	1 315	1 302	20.9	296	304	355	10.9	497	6	22.3
Whitmore Lake CDP (part)	914	759	1 246	21.1	143	155	324	12.7	332	-	22.7
Pittsfield charter township	5 595	4 853	1 619	21.2	994	742	451	10.4	5 067	92	24.5
Salem township	1 166	935	1 524	19.7	200	231	353	10.0-	79	-	15.5
Saline city	2 089	1 680	1 264	20.1	444	409	346	11.1	873	-	22.3
Saline township	224	171	1 253	17.9	63	53	402	12.0	18	-	18.3
Scio township	3 527	2 810	1 700	20.0	835	717	439	10.0-	1 226	-	26.5
Dexter village (part)	533	388	1 294	24.6	63	145	376	15.8	378	-	22.8
Sharon township	164	89	1 125	19.2	21	75	339	10.0-	25	-	18.3
Superior township	2 113	1 687	1 245	20.4	452	426	326	10.0-	663	5	23.0
Sylvan township	1 579	1 119	1 282	21.4	225	460	433	12.9	547	51	36.9
Chelsea village (part)	938	580	1 303	22.3	94	358	446	13.0	515	51	38.1
Webster township	1 410	1 131	1 619	20.4	300	279	402	10.0-	78	-	19.1
Dexter village (part)	-	-	-	-	-	-	-	-	-	-	-
York charter township	1 463	1 104	1 475	20.5	316	359	344	10.0-	96	-	19.1
Ypsilanti city	2 591	1 834	1 011	23.2	395	757	365	10.0-	5 591	66	28.7
Ypsilanti township	10 043	7 901	1 028	19.6	1 698	2 142	297	10.0-	7 885	7	24.1
Wayne County	461 949	309 862	942	19.8	70 095	152 087	308	11.1	245 008	4 320	25.0
Allen Park city	10 263	5 969	961	17.9	1 426	4 294	299	10.5	1 359	63	21.0
Belleville city	845	655	1 241	20.9	157	190	332	10.0-	508	26	22.9
Brownstown township	5 526	4 603	1 166	20.1	1 246	923	350	10.9	1 953	-	18.9
Canton township	18 758	16 623	1 427	20.1	4 178	2 135	384	10.0-	5 584	51	21.7
Canton CDP	18 758	16 623	1 427	20.1	4 178	2 135	384	10.0-	5 584	51	21.7
Dearborn city	24 543	15 220	1 069	21.2	3 061	9 323	335	10.7	9 327	842	29.2
Dearborn Heights city	19 006	11 304	932	19.9	2 359	7 702	318	10.4	3 158	69	23.4
Detroit city	164 182	103 299	769	21.0	21 420	60 883	283	11.9	144 548	1 551	26.9
Ecorse city	2 385	1 160	646	18.9	243	1 225	270	11.6	1 575	11	23.3
Flat Rock city	1 540	1 092	994	18.2	348	448	320	10.7	841	-	26.3
Garden City city	9 684	6 945	943	19.5	1 682	2 739	289	10.6	1 507	15	23.2
Gibraltar city	1 202	845	1 159	19.6	227	357	338	10.6	452	-	19.9
Grosse Ile township	3 409	2 516	1 656	19.8	744	893	568	12.7	227	9	20.2
Grosse Ile CDP	3 409	2 516	1 656	19.8	744	893	568	12.7	227	9	20.2
Grosse Pointe city	1 713	1 269	1 825	21.4	387	444	513	10.0-	407	-	21.1
Grosse Pointe township	978	517	3 101	22.3	98	461	1 000+	12.9	22	-	22.0
Grosse Pointe Shores village (part)	978	517	3 101	22.3	98	461	1 000+	12.9	22	-	22.0
Grosse Pointe Farms city	3 617	2 379	1 800	20.4	626	1 238	561	11.4	79	-	16.7
Grosse Pointe Park city	3 041	2 291	2 085	20.3	718	750	586	10.0-	1 350	-	23.8
Grosse Pointe Woods city	6 036	3 971	1 469	20.6	1 111	2 065	529	11.1	316	-	24.0
Hamtramck city	2 806	1 171	669	20.8	128	1 635	244	11.3	3 858	42	24.1
Harper Woods city	4 857	3 246	963	20.6	689	1 611	335	13.0	1 028	-	22.3
Highland Park city	2 050	885	680	21.6	232	1 165	298	11.0	3 669	101	29.1
Huron charter township	2 858	2 016	1 133	18.9	529	842	332	10.0-	265	-	19.2
Inkster city	6 183	4 222	754	19.9	939	1 961	284	10.6	4 571	43	24.4
Lincoln Park city	12 309	8 216	804	19.1	1 730	4 093	288	11.4	3 240	27	21.9
Livonia city	32 528	23 097	1 129	18.8	5 450	9 431	341	10.0-	3 971	205	26.1
Melvindale city	2 892	1 732	778	19.0	379	1 160	271	10.0-	1 401	9	24.1
Northville city (part)	845	683	1 613	21.0	140	162	510	11.1	519	-	22.7
Northville township	5 442	3 984	1 785	19.1	942	1 458	516	10.0-	2 071	82	20.4
Plymouth city	2 446	1 916	1 222	18.6	398	530	365	11.3	1 459	47	22.5
Plymouth township	7 865	6 166	1 467	18.6	1 448	1 699	381	10.0-	1 745	170	21.9
Plymouth Township CDP	7 865	6 166	1 467	18.6	1 448	1 699	381	10.0-	1 745	170	21.9
Redford township	17 537	12 673	906	19.9	2 575	4 864	294	11.2	1 777	11	24.4
Redford CDP	17 537	12 673	906	19.9	2 575	4 864	294	11.2	1 777	11	24.4
River Rouge city	1 895	952	677	21.6	150	943	275	10.6	1 433	-	25.6
Riverview city	3 342	2 104	1 100	19.3	415	1 238	367	10.0-	1 862	174	23.9
Rockwood city	860	633	1 082	18.2	199	227	350	10.0-	336	-	22.3
Romulus city	4 810	3 569	929	19.1	796	1 241	323	12.4	2 361	-	20.4
Southgate city	8 755	5 542	917	18.9	1 371	3 213	315	10.9	3 667	62	22.9
Sumpter township	2 015	1 422	1 105	21.5	348	593	290	10.0-	275	-	20.1
Taylor city	16 205	11 390	853	18.6	2 771	4 815	290	10.7	6 971	82	23.7
Trenton city	5 905	3 684	1 096	18.6	1 003	2 221	351	12.1	1 488	6	24.0
Van Buren township	4 338	3 435	1 119	19.1	716	903	333	10.0-	3 813	-	21.4
Wayne city	4 543	3 314	893	18.6	823	1 229	291	10.3	2 469	17	21.9
Westland city	20 675	15 379	988	19.4	3 839	5 296	305	10.8	13 271	582	22.4
Woodhaven city	3 171	2 642	1 187	18.1	850	529	387	11.2	1 264	13	20.1
Wyandotte city	8 089	5 131	911	19.9	1 204	2 958	289	11.8	3 011	10	21.3
Wexford County	5 688	3 758	756	19.9	733	1 930	249	10.4	2 232	15	23.5
Antioch township	102	63	650	27.2	15	39	222	13.8	21	-	17.5
Boon township	87	48	670	18.8	12	39	204	10.0-	20	-	23.8
Harrietta village (part)	32	19	613	17.3	4	13	209	11.3	4	-	42.5
Cadillac city	2 034	1 282	768	19.7	260	752	253	11.0	1 419	-	24.5
Cedar Creek township	172	114	741	21.1	16	58	239	12.0	45	-	27.2
Cherry Grove township	575	401	978	20.0	79	174	306	10.0-	80	-	14.8
Clam Lake township	454	324	859	20.3	67	130	246	10.0-	96	-	18.8
Colfax township	91	64	614	16.7	7	27	231	13.1	2	-	45.0
Greenwood township	43	22	590	21.3	8	21	244	10.0-	9	-	18.8
Hanover township	240	183	746	22.8	48	57	243	10.0-	67	-	21.0
Buckley village	104	90	764	21.7	14	14	264	13.3	47	-	21.8
Haring township	680	482	729	18.6	78	198	232	10.0-	92	15	20.0
Henderson township	22	12	650	10.0-	4	10	300	15.0	-	-	-
Liberty township	91	59	690	18.8	14	32	254	10.0-	21	-	18.0
Manton city	255	177	579	19.6	31	78	240	13.8	150	-	28.9
Selma township	373	233	788	20.9	51	140	260	11.1	73	-	20.9

Table 31. **Mortgage and Rental Cost Characteristics: 2000**—Con.

[Data based on a sample (except Tables 65-68). For information on confidentiality protection, coverage, sampling error, and nonsampling error, see Appendix G.
For location of definitions, see "How to Use This Census Report"]

State County County Subdivision Place	Specified owner-occupied housing units								Specified renter-occupied housing units paying cash rent		
		With a mortgage				Not mortgaged					
	Total	Total	Median selected monthly owner costs (dollars)	Median selected monthly owner costs as a percentage of household income in 1999	With a second mortgage or home equity loan or both	Total	Median selected monthly owner costs (dollars)	Median selected monthly owner costs as a percentage of household income in 1999	Total	With meals included in rent	Median gross rent as a percentage of household income in 1999
Wexford County—Con.											
Slagle township	81	32	736	22.5	4	49	231	13.5	14	-	35.0
Harrietta village (part)	2	-	-	-	-	2	225	10.0-	-	-	-
South Branch township	48	40	675	18.7	6	8	175	12.5	2	-	45.0
Springville township	259	167	638	23.5	23	92	238	11.0	93	-	21.8
Mesick village	87	43	594	23.4	3	44	259	13.3	39	-	21.8
Wexford township	81	55	646	19.9	10	26	238	23.3	28	-	24.7

Table 32. **Mortgage and Rental Cost Characteristics: 2000**

[Data based on a sample (except Tables 65-68). For information on confidentiality protection, coverage, sampling error, and nonsampling error, see Appendix G.
For location of definitions, see "How to Use This Census Report"]

State County Place and County Subdivision	Specified owner-occupied housing units								Specified renter-occupied housing units paying cash rent		
		With a mortgage				Not mortgaged					
	Total	Total	Median selected monthly owner costs (dollars)	Median selected monthly owner costs as a percentage of household income in 1999	With a second mortgage or home equity loan or both	Total	Median selected monthly owner costs (dollars)	Median selected monthly owner costs as a percentage of household income in 1999	Total	With meals included in rent	Median gross rent as a percentage of household income in 1999
The State	**2 269 175**	**1 580 828**	**972**	**19.6**	**361 055**	**688 347**	**288**	**10.0-**	**933 547**	**16 565**	**24.4**
COUNTY											
Alcona County	2 844	1 340	663	21.0	214	1 504	217	10.0-	369	3	25.7
Alger County	1 981	1 070	724	19.9	173	911	228	10.0-	510	4	20.2
Allegan County	21 009	14 826	956	20.2	3 779	6 183	282	10.0-	5 595	24	22.4
Alpena County	7 464	4 311	670	18.7	610	3 153	237	10.0-	2 372	13	24.9
Antrim County	5 209	3 190	816	21.8	605	2 019	280	10.7	1 118	5	23.6
Arenac County	3 546	2 032	706	19.8	299	1 514	242	10.8	847	4	27.1
Baraga County	1 584	759	620	18.3	81	825	252	10.0-	626	4	22.3
Barry County	12 211	8 725	888	20.4	1 965	3 486	259	10.0-	2 493	6	22.7
Bay County	28 947	17 263	802	18.8	3 434	11 684	281	10.8	8 477	32	25.3
Benzie County	3 639	2 164	808	22.2	378	1 475	254	10.0-	738	24	24.0
Berrien County	37 045	23 740	846	19.4	6 176	13 305	249	10.0-	16 475	36	24.7
Branch County	9 000	5 860	772	19.3	1 294	3 140	255	10.0-	2 944	35	22.6
Calhoun County	31 734	20 830	789	19.0	4 314	10 904	263	10.1	13 601	185	23.6
Cass County	11 431	7 140	797	19.5	1 603	4 291	233	10.0-	2 964	15	19.8
Charlevoix County	5 532	3 544	850	20.4	753	1 988	259	10.0-	1 642	3	23.5
Cheboygan County	6 031	3 402	731	21.5	654	2 629	235	10.0-	1 557	-	26.7
Chippewa County	6 407	3 536	729	18.9	572	2 871	238	10.0-	3 085	37	24.7
Clare County	6 532	3 639	622	20.8	526	2 893	199	10.0-	1 891	-	26.1
Clinton County	14 597	10 685	1 009	19.2	2 980	3 912	285	10.0-	3 115	19	20.8
Crawford County	3 387	2 184	676	19.8	417	1 203	231	10.0-	865	13	26.2
Delta County	9 088	5 079	696	18.6	851	4 009	236	10.0-	2 896	38	24.7
Dickinson County	7 259	4 049	698	18.4	760	3 210	248	11.0	2 069	88	23.9
Eaton County	22 415	16 932	952	19.2	4 081	5 483	291	10.0-	9 853	201	23.0
Emmet County	6 349	4 307	953	22.2	1 097	2 042	295	10.0-	2 843	110	24.2
Genesee County	103 617	72 125	859	18.8	14 623	31 492	279	10.0-	43 303	372	25.6
Gladwin County	5 508	3 065	751	22.0	483	2 443	238	10.0	1 205	14	23.0
Gogebic County	4 551	1 904	557	18.7	292	2 647	226	11.5	1 402	13	22.5
Grand Traverse County	17 669	12 978	936	21.0	3 188	4 691	281	10.0-	6 376	101	24.4
Gratiot County	7 709	4 876	720	18.1	1 008	2 833	226	10.0-	2 789	9	22.7
Hillsdale County	8 845	5 883	802	19.5	1 368	2 962	240	10.0-	2 880	10	20.0
Houghton County	7 457	3 528	627	18.5	557	3 929	227	10.4	3 611	8	26.8
Huron County	8 805	4 390	703	18.6	554	4 415	242	10.0-	1 949	30	23.0
Ingham County	56 284	42 360	929	19.5	9 122	13 924	307	10.0-	41 497	655	27.2
Ionia County	10 815	7 503	832	18.8	1 503	3 312	261	10.0-	3 636	12	23.0
Iosco County	7 406	3 989	675	21.0	638	3 417	218	10.1	1 825	42	26.2
Iron County	3 470	1 459	563	18.7	182	2 011	226	11.1	809	8	23.9
Isabella County	8 922	6 171	807	18.6	997	2 751	252	10.0-	7 775	250	28.7
Jackson County	34 639	22 656	846	19.0	4 978	11 983	251	10.0-	12 694	313	24.3
Kalamazoo County	51 194	36 492	933	19.1	9 442	14 702	287	10.0-	30 810	679	25.8
Kalkaska County	3 109	1 937	748	21.4	440	1 172	236	10.3	795	-	24.1
Kent County	125 114	92 210	956	19.4	21 606	32 904	280	10.0-	61 001	1 242	23.3
Keweenaw County	724	264	528	18.9	28	460	206	10.0-	83	-	25.9
Lake County	1 888	920	609	22.5	125	968	218	11.2	658	2	28.8
Lapeer County	17 514	13 067	1 000	20.3	3 165	4 447	267	10.0-	3 936	82	22.9
Leelanau County	5 008	3 131	988	22.4	751	1 877	292	10.0-	970	-	21.0
Lenawee County	21 086	14 961	905	19.5	3 996	6 125	267	10.0-	7 038	117	23.3
Livingston County	38 986	32 523	1 292	20.2	8 266	6 463	325	10.0-	5 955	185	24.1
Luce County	1 304	694	639	19.3	89	610	213	10.0-	398	-	24.2
Mackinac County	2 747	1 379	763	21.3	183	1 368	241	10.1	860	7	22.0
Macomb County	216 371	155 065	1 062	19.6	37 198	61 306	317	10.2	62 500	1 131	23.1
Manistee County	5 311	2 639	706	18.8	438	2 672	236	10.3	1 602	-	23.4
Marquette County	13 988	8 193	761	18.0	1 827	5 795	258	10.0-	7 284	57	24.6
Mason County	5 940	3 481	725	18.9	587	2 459	239	10.3	2 168	57	23.9
Mecosta County	6 258	4 035	753	19.6	712	2 223	237	10.0-	3 458	10	30.3
Menominee County	5 364	2 888	645	18.4	572	2 476	210	10.0-	1 817	6	21.2
Midland County	18 935	13 008	917	18.1	2 475	5 927	277	10.0-	6 401	269	25.9
Missaukee County	2 340	1 330	697	20.0	270	1 010	228	10.0	718	9	22.2
Monroe County	33 992	23 851	1 012	19.2	7 169	10 141	291	10.0-	9 373	109	24.3
Montcalm County	10 989	7 297	778	20.3	1 149	3 692	239	10.3	3 470	43	23.0
Montmorency County	2 412	1 322	623	22.7	253	1 090	210	10.0-	460	-	23.5
Muskegon County	38 766	25 670	786	19.2	5 627	13 096	239	10.0-	13 157	84	25.2
Newaygo County	7 625	4 889	797	20.2	859	2 736	246	10.9	2 206	20	24.4
Oakland County	314 366	247 629	1 322	20.0	58 735	66 737	381	10.1	114 924	3 195	23.3
Oceana County	4 477	2 479	741	20.0	405	1 998	246	10.1	1 325	2	23.6
Ogemaw County	4 750	2 694	668	22.2	447	2 056	216	10.0-	1 033	6	23.0
Ontonagon County	1 824	714	532	16.7	48	1 110	220	10.0-	363	6	22.9
Osceola County	3 574	2 062	676	19.2	314	1 512	229	10.4	1 329	10	23.8
Oscoda County	2 056	1 094	592	22.8	190	962	201	10.0-	438	-	25.9
Otsego County	5 067	3 530	819	20.1	951	1 537	244	10.0-	1 472	-	25.4
Ottawa County	52 790	39 171	1 017	19.6	10 930	13 619	278	10.0-	14 747	594	21.9
Presque Isle County	3 605	1 769	673	19.9	271	1 836	228	10.0	691	-	23.9
Roscommon County	7 724	4 020	654	20.7	742	3 704	215	10.0-	1 377	2	24.9
Saginaw County	50 008	31 992	791	18.3	6 563	18 016	266	10.0-	19 820	644	26.7
St. Clair County	36 652	25 768	990	20.5	6 557	10 884	290	10.5	11 790	150	24.7
St. Joseph County	13 481	8 959	768	18.6	1 934	4 522	229	10.0-	4 828	75	21.9
Sanilac County	8 717	5 116	776	19.9	947	3 601	244	10.4	2 462	13	22.4
Schoolcraft County	1 963	923	641	19.4	101	1 040	224	10.3	569	-	27.4
Shiawassee County	16 041	10 964	847	19.2	2 396	5 077	260	10.0-	4 813	24	23.5
Tuscola County	11 627	7 275	760	18.7	1 215	4 352	256	10.0-	2 793	18	21.8

Table 32. **Mortgage and Rental Cost Characteristics: 2000**—Con.

[Data based on a sample (except Tables 65-68). For information on confidentiality protection, coverage, sampling error, and nonsampling error, see Appendix G.
For location of definitions, see "How to Use This Census Report"]

State County Place and County Subdivision	Specified owner-occupied housing units								Specified renter-occupied housing units paying cash rent		
		With a mortgage				Not mortgaged					
	Total	Total	Median selected monthly owner costs (dollars)	Median selected monthly owner costs as a percentage of household income in 1999	With a second mortgage or home equity loan or both	Total	Median selected monthly owner costs (dollars)	Median selected monthly owner costs as a percentage of household income in 1999	Total	With meals included in rent	Median gross rent as a percentage of household income in 1999
COUNTY—Con.											
Van Buren County	14 183	9 554	845	19.5	2 218	4 629	262	10.0-	4 831	26	22.7
Washtenaw County	60 730	46 755	1 330	20.5	10 927	13 975	400	10.0-	48 888	620	26.7
Wayne County	461 949	309 862	942	19.8	70 095	152 087	308	11.1	245 008	4 320	25.0
Wexford County	5 688	3 758	756	19.9	733	1 930	249	10.4	2 232	15	23.5
PLACE AND COUNTY SUBDIVISION											
Acme township, Grand Traverse County	1 168	931	1 098	20.1	236	237	304	10.0-	274	73	24.8
Ada township, Kent County	2 838	2 289	1 398	18.3	550	549	346	10.0-	130	-	16.9
Adams township, Arenac County	83	59	707	25.4	14	24	250	11.5	3	-	10.0-
Adams township, Hillsdale County	511	311	822	19.5	82	200	251	10.0-	121	-	17.0
Adams township, Houghton County	683	314	522	18.4	40	369	224	11.3	144	-	22.6
Addison village, Lenawee County	124	84	764	19.2	31	40	250	10.0-	91	-	24.1
Addison township, Oakland County	1 347	1 073	1 400	21.0	242	274	339	13.7	99	-	24.3
Adrian city, Lenawee County	3 661	2 610	800	19.8	704	1 051	243	10.0-	3 350	29	25.4
Adrian township, Lenawee County	1 527	1 121	998	18.1	319	406	286	10.0-	232	65	22.8
Aetna township, Mecosta County	225	145	691	21.6	21	80	228	10.0-	94	-	18.8
Aetna township, Missaukee County	41	31	635	21.0	-	10	231	10.0-	6	-	15.0
Ahmeek village, Keweenaw County	61	24	430	18.6	2	37	223	12.8	11	-	28.8
Akron village, Tuscola County	112	68	550	16.8	6	44	227	10.0-	31	-	19.2
Akron township, Tuscola County	391	220	667	19.1	37	171	271	10.2	60	-	18.0
Alabaster township, Iosco County	176	87	938	25.7	11	89	275	10.0-	16	-	12.5
Alaiedon township, Ingham County	681	489	1 139	21.2	144	192	296	10.0-	94	10	19.5
Alamo township, Kalamazoo County	769	576	950	17.9	174	193	278	11.3	63	-	16.4
Alanson village, Emmet County	183	147	699	21.4	29	36	236	15.0	86	-	23.3
Albee township, Saginaw County	449	295	773	19.7	55	154	280	10.0-	46	-	27.3
Albert township, Montmorency County	788	452	648	23.3	87	336	204	10.0-	158	-	22.3
Albion city, Calhoun County	1 772	896	707	17.9	156	876	238	11.4	1 275	-	23.6
Albion township, Calhoun County	266	173	819	21.3	45	93	272	10.0-	57	-	18.4
Alcona township, Alcona County	397	172	811	23.7	39	225	246	10.0-	25	-	31.3
Algansee township, Branch County	392	253	946	22.7	94	139	268	10.0-	68	-	13.0
Algoma township, Kent County	1 830	1 411	1 088	20.1	373	419	321	10.0-	70	-	50.0+
Algonac city, St. Clair County	1 322	1 019	980	21.9	236	303	331	11.9	435	-	28.7
Allegan city, Allegan County	1 077	688	816	18.6	144	389	286	10.0-	643	6	25.8
Allegan township, Allegan County	901	643	914	22.5	118	258	268	10.0-	145	-	21.8
Allen village, Hillsdale County	49	34	814	21.5	7	15	191	10.0-	10	-	13.1
Allen township, Hillsdale County	247	188	766	19.2	50	59	238	10.0-	62	-	18.5
Allendale CDP, Ottawa County	1 380	1 135	976	18.6	243	245	245	10.0-	753	-	27.9
Allendale township, Ottawa County	1 705	1 408	995	19.0	331	297	241	10.0-	803	-	26.6
Allen Park city, Wayne County	10 263	5 969	961	17.9	1 426	4 294	299	10.5	1 359	63	21.0
Allis township, Presque Isle County	109	70	613	19.8	13	39	235	10.8	15	-	20.0
Allouez township, Keweenaw County	525	203	497	19.0	26	322	198	10.0-	70	-	26.2
Alma city, Gratiot County	1 815	1 193	706	17.3	232	622	239	10.0-	1 156	5	23.6
Almena township, Van Buren County	948	748	905	18.9	202	200	269	10.0-	72	-	11.9
Almer township, Tuscola County	684	442	758	17.6	76	242	262	10.0-	210	-	23.3
Almira township, Benzie County	792	604	845	22.1	116	188	259	10.0-	61	-	24.2
Almont village, Lapeer County	658	510	1 089	20.6	125	148	361	14.2	111	-	22.9
Almont township, Lapeer County	1 270	1 009	1 145	19.3	346	261	366	12.6	118	-	22.0
Aloha township, Cheboygan County	275	149	761	21.3	35	126	293	11.2	34	-	35.0
Alpena city, Alpena County	3 040	1 738	654	19.3	285	1 302	241	10.0-	1 526	-	25.8
Alpena township, Alpena County	2 726	1 610	695	17.8	189	1 116	241	10.0-	562	13	24.3
Alpha village, Iron County	72	20	443	17.5	-	52	214	13.8	8	-	27.5
Alpine township, Kent County	2 307	1 541	982	19.1	450	766	274	10.0-	2 401	8	22.2
Amber township, Mason County	349	217	807	19.9	37	132	255	10.0-	59	-	19.3
Amboy township, Hillsdale County	224	179	950	22.5	36	45	277	10.0-	26	-	17.0
Ann Arbor city, Washtenaw County	18 365	13 779	1 369	20.8	3 012	4 586	496	10.0-	24 550	393	28.7
Ann Arbor township, Washtenaw County	1 275	901	2 261	21.2	212	374	548	10.0-	575	-	26.0
Antioch township, Wexford County	102	63	650	27.2	15	39	222	13.8	21	-	17.5
Antrim township, Shiawassee County	339	254	915	18.4	54	85	278	10.0-	15	-	21.3
Antwerp township, Van Buren County	2 214	1 680	957	19.3	459	534	265	10.0-	507	7	22.2
Applegate village, Sanilac County	75	37	644	17.2	6	38	224	10.0-	12	2	27.5
Arbela township, Tuscola County	636	412	764	18.0	59	224	263	10.0-	50	-	14.0
Arcada township, Gratiot County	437	287	772	19.3	74	150	229	10.0-	46	-	20.4
Arcadia township, Lapeer County	561	437	974	19.2	93	124	288	11.1	51	-	15.7
Arcadia township, Manistee County	129	55	839	19.8	10	74	273	10.0-	25	-	27.5
Arenac township, Arenac County	154	94	620	15.0	20	60	228	10.0-	27	-	24.2
Argentine CDP, Genesee County	663	492	1 302	20.5	120	171	317	10.0-	125	-	20.2
Argentine township, Genesee County	1 510	1 167	1 139	20.3	278	343	309	10.0-	179	-	18.8
Argyle township, Sanilac County	101	43	569	18.1	3	58	232	10.0-	26	-	22.5
Arlington township, Van Buren County	309	193	743	19.0	40	116	237	10.0-	60	-	20.5
Armada village, Macomb County	408	321	1 218	21.7	78	87	381	10.0-	94	-	25.8
Armada township, Macomb County	1 157	885	1 221	20.1	231	272	323	10.0-	129	-	21.0
Arthur township, Clare County	77	47	715	19.4	7	30	223	10.0-	15	-	13.1
Arvon township, Baraga County	80	30	643	21.7	7	50	229	10.8	8	-	10.0
Ash township, Monroe County	1 489	884	1 084	18.9	283	605	322	10.0-	228	-	23.4
Ashland township, Newaygo County	334	219	812	21.1	40	115	268	12.8	47	-	18.1
Ashley village, Gratiot County	138	87	677	17.1	8	51	213	10.0-	23	-	22.5
Assyria township, Barry County	257	195	793	20.6	51	62	313	12.5	27	-	18.8
Athens village, Calhoun County	292	197	782	18.9	44	95	247	10.7	68	-	26.7
Athens township, Calhoun County	473	319	763	19.0	64	154	263	10.0-	113	-	22.4
Atlanta CDP, Montmorency County	187	111	569	24.1	12	76	200	11.5	71	-	27.5
Atlas township, Genesee County	1 772	1 458	1 164	19.5	386	314	341	10.5	113	-	14.7

Table 32. **Mortgage and Rental Cost Characteristics: 2000**—Con.

[Data based on a sample (except Tables 65-68). For information on confidentiality protection, coverage, sampling error, and nonsampling error, see Appendix G.
For location of definitions, see "How to Use This Census Report"]

State County Place and County Subdivision	Specified owner-occupied housing units								Specified renter-occupied housing units paying cash rent		
		With a mortgage				Not mortgaged					
	Total	Total	Median selected monthly owner costs (dollars)	Median selected monthly owner costs as a percentage of household income in 1999	With a second mortgage or home equity loan or both	Total	Median selected monthly owner costs (dollars)	Median selected monthly owner costs as a percentage of household income in 1999	Total	With meals included in rent	Median gross rent as a percentage of household income in 1999
PLACE AND COUNTY SUBDIVISION—Con.											
Attica township, Lapeer County	932	657	1 009	21.0	133	275	224	10.0-	107	-	22.0
Auburn city, Bay County	535	312	912	19.5	59	223	307	10.5	263	2	23.3
Auburn Hills city, Oakland County	3 162	2 554	1 129	21.3	530	608	306	11.3	3 852	-	21.0
Au Gres city, Arenac County	254	135	815	20.5	16	119	301	12.6	147	-	31.7
Au Gres township, Arenac County	281	156	741	20.2	32	125	246	12.0	21	-	30.8
Augusta village, Kalamazoo County	257	198	855	20.7	39	59	230	10.0-	83	-	20.2
Augusta township, Washtenaw County	1 312	949	1 158	18.2	254	363	323	10.8	108	-	17.0
Aurelius township, Ingham County	791	656	984	18.4	176	135	262	10.0-	42	4	19.1
Au Sable CDP, Iosco County	535	325	552	17.6	34	210	180	10.0-	76	-	22.3
Au Sable township, Iosco County	699	421	584	18.4	41	278	186	10.0-	141	-	24.4
Au Sable township, Roscommon County	37	21	694	19.3	3	16	225	10.0-	11	-	36.5
Austin township, Mecosta County	208	136	767	19.7	24	72	232	10.0-	36	-	18.8
Austin township, Sanilac County	75	34	725	26.7	7	41	222	10.0-	15	-	16.3
Au Train township, Alger County	283	178	833	21.1	26	105	221	10.0-	44	-	20.0
Avery township, Montmorency County	137	92	529	20.4	9	45	195	10.8	19	-	22.9
Backus township, Roscommon County	70	32	711	23.5	7	38	205	12.9	15	-	18.8
Bad Axe city, Huron County	911	458	712	16.0	50	453	258	10.9	443	-	25.8
Bagley township, Otsego County	1 481	1 124	877	19.9	352	357	220	10.0-	292	-	19.3
Bainbridge township, Berrien County	560	335	745	19.1	108	225	224	11.6	116	5	26.2
Baldwin township, Delta County	96	48	689	18.8	4	48	228	10.0	6	-	17.5
Baldwin township, Iosco County	531	280	723	24.2	50	251	197	10.0-	81	-	23.4
Baldwin village, Lake County	123	73	556	22.2	10	50	225	10.0-	245	2	27.9
Baltimore township, Barry County	314	177	818	22.2	46	137	221	10.0-	41	-	19.4
Bancroft village, Shiawassee County	167	110	759	21.7	22	57	246	10.0-	26	-	18.5
Bangor township, Bay County	4 465	2 708	849	18.2	548	1 757	286	10.6	1 142	13	27.5
Bangor city, Van Buren County	390	226	668	18.8	37	164	230	10.0-	242	-	25.9
Bangor township, Van Buren County	281	191	713	19.3	36	90	213	10.0-	78	2	21.1
Banks township, Antrim County	330	208	752	19.3	42	122	255	11.3	60	-	19.1
Baraga village, Baraga County	241	110	676	21.2	16	131	249	10.0-	253	4	25.6
Baraga township, Baraga County	483	221	637	20.1	26	262	237	10.0-	282	4	25.2
Bark River township, Delta County	316	167	641	16.4	12	149	238	10.0-	64	-	18.1
Barnes Lake-Millers Lake CDP, Lapeer County	331	226	800	23.7	71	105	319	12.3	67	-	14.3
Baroda village, Berrien County	149	101	850	21.9	33	48	317	13.5	69	-	17.5
Baroda township, Berrien County	510	356	952	19.8	118	154	278	10.6	145	-	21.4
Barry township, Barry County	720	490	784	19.0	78	230	220	10.0-	116	-	24.7
Barryton village, Mecosta County	93	63	619	22.8	9	30	188	11.3	46	-	41.8
Barton township, Newaygo County	74	55	728	21.2	3	19	206	10.0-	20	-	16.7
Barton Hills village, Washtenaw County	121	80	4 000	23.5	24	41	1 000+	10.0-	7	-	33.8
Batavia township, Branch County	271	160	778	18.8	43	111	258	10.0-	85	-	21.7
Bates township, Iron County	246	114	613	19.8	25	132	264	10.0-	18	-	13.8
Bath township, Clinton County	1 495	1 219	1 000	19.6	305	276	299	10.1	280	-	17.9
Battle Creek city, Calhoun County	12 962	8 507	749	19.4	1 737	4 455	265	10.6	6 969	130	25.4
Bay township, Charlevoix County	236	134	975	21.1	36	102	331	10.6	20	-	21.4
Bay City city, Bay County	9 613	5 539	699	19.7	1 008	4 074	271	12.3	4 421	17	25.9
Bay de Noc township, Delta County	71	36	680	20.0	4	35	246	10.4	-	-	-
Bay Mills township, Chippewa County	304	196	498	16.8	11	108	214	10.0-	70	-	21.8
Beal City CDP, Isabella County	91	45	779	15.3	2	46	221	10.0-	12	-	18.3
Bear Creek township, Emmet County	976	713	1 074	22.6	209	263	299	10.0-	396	110	36.5
Bearinger township, Presque Isle County	109	44	620	19.6	-	65	230	10.0-	8	-	17.5
Bear Lake township, Kalkaska County	218	120	689	23.7	24	98	223	10.0-	23	-	18.2
Bear Lake village, Manistee County	90	58	675	17.8	10	32	230	10.7	20	-	27.5
Bear Lake township, Manistee County	316	180	772	18.9	32	136	245	10.0-	49	-	23.3
Beaugrand township, Cheboygan County	311	177	734	21.6	31	134	238	10.0-	43	-	33.1
Beaver township, Bay County	631	440	897	19.6	154	191	267	11.7	45	-	14.9
Beaver township, Newaygo County	33	16	650	21.7	-	17	265	10.0-	14	-	37.5
Beaver Creek township, Crawford County	334	237	623	19.2	37	97	195	10.0-	40	2	20.0
Beaverton city, Gladwin County	232	142	745	23.3	27	90	218	13.1	201	6	24.8
Beaverton township, Gladwin County	235	163	695	20.1	21	72	228	10.0-	52	-	23.0
Bedford township, Calhoun County	2 394	1 639	756	18.0	377	755	253	10.0-	291	-	19.3
Bedford township, Monroe County	7 952	5 975	1 060	18.8	2 027	1 977	282	10.0-	1 091	-	21.3
Beecher CDP, Genesee County	2 571	1 584	593	19.6	253	987	241	10.0-	1 546	21	33.0
Beechwood CDP, Ottawa County	699	477	958	17.6	150	222	242	10.0-	320	-	22.3
Belding city, Ionia County	1 217	858	762	20.7	80	359	277	10.0-	707	-	26.5
Belknap township, Presque Isle County	168	79	554	18.5	16	89	199	10.0-	12	-	25.0
Bellaire village, Antrim County	313	222	756	21.2	35	91	282	11.4	135	-	25.1
Belleville city, Wayne County	845	655	1 241	20.9	157	190	332	10.0-	508	26	22.9
Bellevue village, Eaton County	380	243	776	19.6	38	137	265	12.6	117	-	27.0
Bellevue township, Eaton County	627	429	857	20.7	116	198	250	11.0	133	-	25.2
Belvidere township, Montcalm County	525	304	618	17.6	15	221	213	12.3	85	-	22.7
Bengal township, Clinton County	192	139	980	18.6	45	53	255	10.0-	19	-	16.3
Bennington township, Shiawassee County	688	521	1 012	20.6	106	167	273	10.0-	27	-	17.1
Benona township, Oceana County	264	144	925	21.5	41	120	327	10.0	34	-	18.8
Bentley township, Gladwin County	86	50	633	17.7	-	36	191	10.0-	12	-	17.5
Benton charter township, Berrien County	3 018	1 787	723	20.3	434	1 231	211	10.0	2 699	7	27.9
Benton township, Cheboygan County	852	560	790	21.6	128	292	223	10.0-	61	-	21.8
Benton township, Eaton County	512	399	920	18.5	76	113	246	10.0-	37	-	22.5
Benton Harbor city, Berrien County	1 315	736	614	22.9	161	579	240	11.9	2 324	7	34.6
Benton Heights CDP, Berrien County	804	398	589	27.7	91	406	188	10.1	942	-	29.2
Benzonia village, Benzie County	135	67	719	20.3	7	68	231	10.0-	33	-	31.9
Benzonia township, Benzie County	742	390	798	22.2	66	352	244	10.0-	176	22	28.0
Bergland township, Ontonagon County	178	74	733	23.5	10	104	221	10.8	10	-	18.8

Table 32. **Mortgage and Rental Cost Characteristics: 2000**—Con.

[Data based on a sample (except Tables 65-68). For information on confidentiality protection, coverage, sampling error, and nonsampling error, see Appendix G.
For location of definitions, see "How to Use This Census Report"]

State County Place and County Subdivision	Specified owner-occupied housing units								Specified renter-occupied housing units paying cash rent		
		With a mortgage				Not mortgaged					
	Total	Total	Median selected monthly owner costs (dollars)	Median selected monthly owner costs as a percentage of household income in 1999	With a second mortgage or home equity loan or both	Total	Median selected monthly owner costs (dollars)	Median selected monthly owner costs as a percentage of household income in 1999	Total	With meals included in rent	Median gross rent as a percentage of household income in 1999
PLACE AND COUNTY SUBDIVISION—Con.											
Berkley city, Oakland County	5 623	4 345	1 042	19.6	1 056	1 278	280	10.7	909	7	23.3
Berlin township, Ionia County	440	294	867	19.8	63	146	240	10.5	40	-	26.9
Berlin charter township, Monroe County	1 740	1 209	1 104	20.0	363	531	324	10.0-	340	-	18.4
Berlin township, St. Clair County	511	410	1 031	19.8	107	101	259	10.0-	58	-	18.1
Berrien township, Berrien County	914	648	957	19.6	185	266	243	10.0-	223	4	17.3
Berrien Springs village, Berrien County	459	293	760	19.9	76	166	213	14.0	203	-	24.3
Bertrand township, Berrien County	572	377	823	18.7	120	195	231	10.0-	55	-	18.0
Bessemer city, Gogebic County	626	257	557	17.5	26	369	243	12.6	241	-	21.3
Bessemer township, Gogebic County	359	114	540	19.5	11	245	198	11.3	30	-	23.8
Bethany township, Gratiot County	292	164	846	16.4	47	128	235	10.0-	39	-	25.6
Bethel township, Branch County	186	116	700	19.6	21	70	268	10.0-	46	-	17.8
Beulah village, Benzie County	107	44	750	18.1	15	63	248	10.0-	68	3	23.6
Beverly Hills village, Oakland County	3 638	2 601	1 649	19.2	561	1 037	533	10.5	249	-	25.7
Big Bay CDP, Marquette County	103	58	658	23.8	13	45	231	10.0-	8	-	15.0
Big Creek township, Oscoda County	773	426	578	26.1	89	347	195	10.0-	188	-	27.3
Big Prairie township, Newaygo County	315	231	651	21.5	43	84	188	10.8	105	-	22.5
Big Rapids city, Mecosta County	948	638	728	21.3	122	310	231	11.2	2 072	-	34.1
Big Rapids township, Mecosta County	613	420	837	16.7	117	193	291	10.0-	250	-	28.0
Billings township, Gladwin County	729	445	789	22.4	63	284	220	10.8	106	-	16.8
Bingham township, Clinton County	461	324	1 035	19.7	119	137	283	11.8	63	4	13.0
Bingham township, Huron County	373	201	702	18.5	30	172	231	10.0-	74	-	17.3
Bingham township, Leelanau County	604	392	1 006	19.9	115	212	285	10.0-	79	-	22.3
Bingham Farms village, Oakland County	404	274	2 411	23.5	51	130	894	10.0-	10	-	25.0
Birch Run village, Saginaw County	289	196	907	17.9	43	93	271	10.4	252	-	19.8
Birch Run township, Saginaw County	1 409	923	875	17.5	140	486	258	10.0-	376	-	20.0
Birmingham city, Oakland County	6 408	4 875	1 717	20.2	1 036	1 533	590	10.4	2 139	20	22.4
Bismarck township, Presque Isle County	87	38	650	18.5	3	49	209	10.0-	11	-	15.8
Blackman township, Jackson County	3 372	2 125	815	17.9	442	1 247	240	10.0-	2 074	88	21.6
Blaine township, Benzie County	82	35	913	23.1	6	47	234	10.0-	8	2	20.0
Blair township, Grand Traverse County	1 102	912	821	21.3	121	190	249	11.6	340	5	26.8
Blendon township, Ottawa County	1 076	798	1 033	20.9	312	278	298	10.0-	146	-	22.1
Bliss township, Emmet County	66	42	743	22.0	5	24	256	10.0-	12	-	12.5
Blissfield village, Lenawee County	816	529	938	21.3	143	287	305	12.7	239	-	26.3
Blissfield township, Lenawee County	908	602	936	21.6	161	306	300	12.3	276	-	25.3
Bloomer township, Montcalm County	187	107	740	19.3	15	80	220	10.0-	45	-	21.5
Bloomfield township, Huron County	79	55	735	21.3	9	24	250	10.0-	5	-	41.7
Bloomfield township, Missaukee County	57	38	762	25.6	6	19	269	12.1	10	-	17.5
Bloomfield township, Oakland County	13 817	9 991	2 094	19.9	2 485	3 826	664	10.0-	1 536	81	21.8
Bloomfield Hills city, Oakland County	1 235	752	3 626	18.4	172	483	1 000+	10.0-	58	-	22.0
Bloomfield Township CDP, Oakland County	13 817	9 991	2 094	19.9	2 485	3 826	664	10.0-	1 536	81	21.8
Bloomingdale village, Van Buren County	119	86	681	20.0	16	33	242	13.5	33	-	30.3
Bloomingdale township, Van Buren County	494	307	823	17.7	107	187	267	10.0-	129	-	22.3
Blue Lake township, Kalkaska County	140	41	668	24.5	6	99	258	10.8	2	-	12.5
Blue Lake township, Muskegon County	350	241	885	20.8	39	109	266	10.0-	71	-	27.8
Blumfield township, Saginaw County	556	331	928	18.4	84	225	293	10.0-	52	-	18.3
Boardman township, Kalkaska County	213	143	779	21.3	26	70	209	10.0-	51	-	23.4
Bohemia township, Ontonagon County	19	5	550	10.0-	-	14	220	10.0-	-	-	-
Bois Blanc township, Mackinac County	19	9	558	18.8	-	10	175	12.5	-	-	-
Boon township, Wexford County	87	48	670	18.8	12	39	204	10.0-	20	-	23.8
Boston township, Ionia County	975	645	923	21.1	157	330	296	10.0-	342	-	20.4
Bourret township, Gladwin County	100	54	731	29.4	7	46	276	15.0	6	-	32.5
Bowne township, Kent County	556	462	1 174	21.0	103	94	320	10.8	44	-	16.8
Boyne City city, Charlevoix County	963	657	774	20.1	132	306	245	12.2	308	-	27.2
Boyne Falls village, Charlevoix County	75	36	713	20.8	8	39	198	10.0-	36	3	21.0
Boyne Valley township, Charlevoix County	206	138	781	22.2	36	68	230	10.0-	69	3	20.5
Brady township, Kalamazoo County	1 088	772	934	20.2	246	316	259	10.0-	97	-	14.4
Brady township, Saginaw County	365	220	779	21.5	49	145	263	10.0-	83	-	30.0
Brampton township, Delta County	270	171	832	19.9	32	99	238	10.0-	19	-	13.9
Branch township, Mason County	285	139	595	24.6	21	146	207	10.9	42	-	26.7
Brandon township, Oakland County	3 197	2 746	1 320	21.1	722	451	354	11.4	295	-	31.3
Brant township, Saginaw County	374	267	784	20.4	49	107	271	10.0-	23	-	29.2
Breckenridge village, Gratiot County	347	247	699	18.7	43	100	248	13.3	139	2	19.3
Breedsville village, Van Buren County	48	30	540	19.3	2	18	275	17.5	10	-	22.5
Breen township, Dickinson County	71	34	600	18.3	8	37	225	10.0-	15	-	29.4
Breitung township, Dickinson County	1 506	828	817	19.6	157	678	246	10.3	73	-	23.4
Brevort township, Mackinac County	121	69	735	24.0	4	52	265	12.2	10	-	32.5
Bridgehampton township, Sanilac County	151	81	788	24.7	11	70	242	11.9	39	-	23.0
Bridgeport CDP, Saginaw County	1 978	1 362	748	18.2	328	616	243	10.0-	828	-	24.5
Bridgeport charter township, Saginaw County	3 079	2 085	748	18.5	445	994	243	10.0-	918	-	24.3
Bridgeton township, Newaygo County	265	175	859	22.4	23	90	241	11.2	61	-	20.3
Bridgewater township, Washtenaw County	263	185	1 207	19.7	64	78	290	10.0-	26	-	19.2
Bridgman city, Berrien County	605	425	1 052	21.0	87	180	308	11.2	358	-	16.8
Brighton city, Livingston County	1 713	1 424	1 199	22.5	297	289	419	11.4	1 118	167	26.3
Brighton township, Livingston County	4 956	4 286	1 391	19.2	1 050	670	317	10.0-	291	-	24.5
Briley township, Montmorency County	496	297	586	23.7	51	199	215	11.1	99	-	28.7
Britton village, Lenawee County	194	128	970	20.2	41	66	328	10.0-	53	-	17.3
Brockway township, St. Clair County	282	206	969	19.3	51	76	271	11.3	35	-	19.6
Bronson city, Branch County	541	343	717	19.1	99	198	236	10.0-	259	-	22.7
Bronson township, Branch County	281	167	920	19.9	43	114	233	10.0-	57	-	16.5
Brookfield township, Eaton County	264	190	825	16.8	42	74	283	11.2	29	-	14.8
Brookfield township, Huron County	186	95	717	19.8	12	91	227	10.0-	44	-	21.3

Table 32. **Mortgage and Rental Cost Characteristics: 2000**—Con.

[Data based on a sample (except Tables 65-68). For information on confidentiality protection, coverage, sampling error, and nonsampling error, see Appendix G.
For location of definitions, see "How to Use This Census Report"]

State County Place and County Subdivision	Specified owner-occupied housing units								Specified renter-occupied housing units paying cash rent		
		With a mortgage				Not mortgaged					
	Total	Total	Median selected monthly owner costs (dollars)	Median selected monthly owner costs as a percentage of household income in 1999	With a second mortgage or home equity loan or both	Total	Median selected monthly owner costs (dollars)	Median selected monthly owner costs as a percentage of household income in 1999	Total	With meals included in rent	Median gross rent as a percentage of household income in 1999
PLACE AND COUNTY SUBDIVISION—Con.											
Brooklyn village, Jackson County	256	165	828	22.7	34	91	287	10.0-	208	-	25.0
Brooks township, Newaygo County	770	464	888	20.1	108	306	241	11.3	120	-	17.8
Broomfield township, Isabella County	218	154	824	20.7	16	64	235	10.0-	73	-	21.6
Brown township, Manistee County	83	45	875	19.4	10	38	277	13.1	9	-	19.2
Brown City city	322	194	832	21.9	29	128	254	11.3	132	2	22.0
Lapeer County (part)	-	-	-	-	-	-	-	-	2	-	12.5
Sanilac County (part)	322	194	832	21.9	29	128	254	11.3	130	2	22.2
Brownlee Park CDP, Calhoun County	560	291	520	19.3	57	269	208	13.5	184	-	23.7
Brownstown township, Wayne County	5 526	4 603	1 166	20.1	1 246	923	350	10.9	1 953	-	18.9
Bruce township, Chippewa County	240	146	776	20.2	17	94	229	10.0-	41	-	26.5
Bruce township, Macomb County	1 863	1 534	1 362	20.1	421	329	361	10.0-	138	-	17.0
Buchanan city, Berrien County	1 175	924	732	19.1	217	251	239	10.0-	700	-	26.3
Buchanan township, Berrien County	761	484	902	18.2	108	277	224	10.0-	41	-	14.8
Buckeye township, Gladwin County	163	79	715	24.3	7	84	229	10.0-	51	-	20.6
Buckley village, Wexford County	104	90	764	21.7	14	14	264	13.3	47	-	21.8
Buel township, Sanilac County	185	108	718	17.5	15	77	223	10.0-	20	-	20.0
Buena Vista CDP, Saginaw County	1 783	1 080	636	21.6	274	703	261	12.4	796	20	30.6
Buena Vista charter township, Saginaw County	2 248	1 340	633	20.7	319	908	263	11.3	859	20	29.8
Bunker Hill township, Ingham County	339	245	979	22.2	58	94	245	10.0-	49	-	18.5
Burdell township, Osceola County	183	127	707	19.0	10	56	240	10.0-	43	-	25.3
Burleigh township, Iosco County	92	53	621	19.1	6	39	207	10.2	18	-	32.0
Burlington village, Calhoun County	99	66	568	19.3	11	33	252	13.2	17	-	33.8
Burlington township, Calhoun County	368	249	757	19.5	42	119	261	10.0-	73	-	38.6
Burlington township, Lapeer County	243	173	837	20.8	43	70	238	11.3	47	-	26.5
Burns township, Shiawassee County	736	573	934	20.5	134	163	254	10.0-	81	-	19.9
Burnside township, Lapeer County	273	186	930	19.2	37	87	237	10.0-	62	2	17.7
Burr Oak village, St. Joseph County	182	101	660	18.8	14	81	251	10.3	75	-	18.8
Burr Oak township, St. Joseph County	539	347	737	17.8	77	192	232	10.0-	148	2	18.6
Burt township, Alger County	142	38	620	19.0	5	104	217	10.6	22	-	19.0
Burt township, Cheboygan County	236	102	869	25.3	28	134	286	10.3	6	-	17.5
Burt CDP, Saginaw County	288	187	879	18.6	35	101	253	10.8	40	-	19.6
Burtchville township, St. Clair County	874	581	888	20.5	162	293	267	11.6	218	-	24.0
Burton city, Genesee County	8 225	5 588	797	18.9	1 105	2 637	275	10.0-	2 129	-	22.6
Bushnell township, Montcalm County	158	96	700	17.5	8	62	233	10.0-	28	-	23.0
Butler township, Branch County	137	90	716	18.7	12	47	260	10.0-	20	-	18.5
Butman township, Gladwin County	658	346	829	22.2	49	312	257	10.4	14	-	17.5
Butterfield township, Missaukee County	86	49	664	19.3	19	37	216	10.0-	25	-	23.8
Byron township, Kent County	3 518	2 596	1 022	18.9	594	922	301	10.6	1 053	14	18.3
Byron village, Shiawassee County	133	96	832	21.4	11	37	306	10.0-	57	-	20.4
Byron Center CDP, Kent County	963	788	1 153	18.9	171	175	297	11.0	103	14	17.7
Cadillac city, Wexford County	2 034	1 282	768	19.7	260	752	253	11.0	1 419	-	24.5
Caldwell township, Missaukee County	174	94	700	22.3	25	80	202	11.7	85	-	25.3
Caledonia township, Alcona County	298	144	776	22.0	29	154	280	10.0-	25	-	50.0+
Caledonia village, Kent County	254	183	1 034	20.4	39	71	275	10.0-	155	3	18.0
Caledonia township, Kent County	2 145	1 746	1 210	19.2	401	399	319	10.0-	269	3	19.1
Caledonia township, Shiawassee County	1 297	740	823	19.4	199	557	256	10.0-	187	-	26.6
California township, Branch County	108	44	582	18.6	-	64	235	10.0-	27	-	24.4
Calumet village, Houghton County	89	41	563	19.6	3	48	214	10.0-	256	-	23.6
Calumet township, Houghton County	1 942	761	530	19.8	91	1 181	214	11.4	595	-	25.5
Calvin township, Cass County	278	190	856	20.2	67	88	300	10.0-	110	-	18.8
Cambria township, Hillsdale County	500	300	828	18.5	90	200	250	11.5	128	-	19.4
Cambridge township, Lenawee County	1 404	1 027	1 119	20.2	225	377	300	10.0-	164	-	21.8
Camden village, Hillsdale County	115	79	610	18.3	20	36	217	12.7	54	-	21.5
Camden township, Hillsdale County	310	210	677	19.0	57	100	206	11.9	102	2	22.2
Campbell township, Ionia County	369	283	895	21.3	39	86	238	10.0-	64	-	24.2
Canada Creek Ranch CDP, Montmorency County	198	70	688	20.8	15	128	228	10.0-	3	-	10.0-
Canadian Lakes CDP, Mecosta County	828	469	901	18.5	58	359	275	10.0-	35	-	21.3
Cannon township, Kent County	3 106	2 457	1 350	20.6	719	649	372	10.3	232	-	22.1
Canton CDP, Wayne County	18 758	16 623	1 427	20.1	4 178	2 135	384	10.0-	5 584	51	21.7
Canton township, Wayne County	18 758	16 623	1 427	20.1	4 178	2 135	384	10.0-	5 584	51	21.7
Capac village, St. Clair County	431	304	927	20.1	67	127	288	14.2	151	-	23.8
Carleton village, Monroe County	375	221	1 064	18.6	67	154	327	10.0-	164	-	23.3
Carlton township, Barry County	463	297	814	19.1	40	166	221	11.4	62	-	30.0
Carmel township, Eaton County	495	374	915	20.2	101	121	299	10.0-	63	-	21.3
Carney village, Menominee County	66	27	495	14.4	2	39	221	10.0-	8	-	17.5
Caro village, Tuscola County	976	588	727	21.8	110	388	278	10.0-	620	-	22.7
Carp Lake township, Emmet County	134	69	677	22.5	12	65	210	10.4	36	-	19.0
Carp Lake township, Ontonagon County	281	89	472	16.6	-	192	208	10.0-	49	-	25.8
Carrollton township, Saginaw County	1 797	1 141	743	18.7	202	656	279	12.5	608	-	31.0
Carrollton CDP, Saginaw County	1 797	1 141	743	18.7	202	656	279	12.5	608	-	31.0
Carson City city, Montcalm County	291	151	757	17.3	30	140	230	10.0-	170	2	23.2
Carsonville village, Sanilac County	134	90	635	19.8	15	44	261	10.0-	33	-	28.4
Cascade township, Kent County	4 548	3 427	1 563	18.8	1 094	1 121	404	10.0-	358	123	42.9
Casco township, Allegan County	557	354	995	20.5	74	203	319	12.5	105	-	13.8
Casco township, St. Clair County	744	615	1 045	18.3	167	129	270	10.0-	48	8	21.2
Case township, Presque Isle County	175	108	580	20.8	9	67	214	11.0	33	-	28.1
Caseville village, Huron County	259	125	695	21.5	20	134	259	13.6	100	-	24.2
Caseville township, Huron County	879	395	813	19.9	61	484	259	10.0-	152	-	21.6

Table 32. **Mortgage and Rental Cost Characteristics: 2000**—Con.

[Data based on a sample (except Tables 65-68). For information on confidentiality protection, coverage, sampling error, and nonsampling error, see Appendix G.
For location of definitions, see "How to Use This Census Report"]

State County Place and County Subdivision	Specified owner-occupied housing units								Specified renter-occupied housing units paying cash rent		
		With a mortgage				Not mortgaged					
	Total	Total	Median selected monthly owner costs (dollars)	Median selected monthly owner costs as a percentage of household income in 1999	With a second mortgage or home equity loan or both	Total	Median selected monthly owner costs (dollars)	Median selected monthly owner costs as a percentage of household income in 1999	Total	With meals included in rent	Median gross rent as a percentage of household income in 1999
PLACE AND COUNTY SUBDIVISION—Con.											
Casnovia village	88	58	753	18.8	6	30	259	10.0	13	-	14.5
Kent County (part)	53	36	764	21.0	6	17	259	10.0-	5	-	19.2
Muskegon County (part)	35	22	725	13.3	-	13	258	13.8	8	-	12.0
Casnovia township, Muskegon County	359	234	833	19.6	29	125	239	10.0-	62	-	25.8
Caspian city, Iron County	331	118	478	18.8	8	213	233	11.6	96	-	26.7
Cass City village, Tuscola County	724	412	796	19.7	51	312	319	13.9	238	1	23.3
Cassopolis village, Cass County	354	226	733	20.4	49	128	254	12.7	289	-	23.4
Castleton township, Barry County	613	464	738	21.9	72	149	252	10.7	262	-	20.6
Cato township, Montcalm County	579	353	743	21.3	38	226	254	11.5	213	1	21.3
Cedar township, Osceola County	44	33	596	18.1	4	11	269	11.3	4	-	17.5
Cedar Creek township, Muskegon County	509	357	818	19.3	110	152	258	11.0	80	-	18.0
Cedar Creek township, Wexford County	172	114	741	21.1	16	58	239	12.0	45	-	27.2
Cedar Springs city, Kent County	537	373	863	20.6	87	164	267	11.4	379	-	22.4
Cedarville township, Menominee County	64	25	725	22.5	8	39	198	10.7	4	-	37.5
Cement City village	110	65	703	16.8	9	45	208	10.0-	12	-	25.0
Jackson County (part)	8	4	900	32.5	-	4	325	17.5	-	-	-
Lenawee County (part)	102	61	688	16.8	9	41	199	10.0-	12	-	25.0
Center township, Emmet County	67	44	813	21.4	-	23	236	11.1	11	-	27.5
Center Line city, Macomb County	2 070	1 326	929	22.1	251	744	333	15.8	1 536	-	20.2
Centerville township, Leelanau County	224	148	908	23.6	43	76	262	10.0	37	-	19.5
Central Lake village, Antrim County	253	146	674	19.0	15	107	249	10.0-	89	-	17.5
Central Lake township, Antrim County	528	295	730	19.0	43	233	268	10.0-	121	-	18.9
Centreville village, St. Joseph County	279	205	813	20.9	51	74	271	11.8	120	-	24.0
Champion township, Marquette County	85	35	604	16.9	9	50	192	10.0-	2	-	12.5
Chandler township, Charlevoix County	28	18	600	23.0	2	10	230	10.0-	2	-	27.5
Chandler township, Huron County	103	67	788	22.3	13	36	325	12.5	10	-	13.3
Chapin township, Saginaw County	129	84	755	25.3	19	45	228	11.3	40	-	23.3
Charleston township, Kalamazoo County	437	309	891	18.4	75	128	256	10.0-	33	-	28.8
Charlevoix city, Charlevoix County	701	401	809	20.2	92	300	256	10.0-	480	-	23.3
Charlevoix township, Charlevoix County	406	262	1 220	20.4	48	144	291	10.0	73	-	21.7
Charlotte city, Eaton County	1 927	1 464	771	21.3	304	463	276	10.7	1 022	7	21.8
Charlton township, Otsego County	282	149	702	21.0	20	133	230	10.0-	31	-	23.8
Chase township, Lake County	134	88	640	20.6	9	46	217	12.8	29	-	21.5
Chassell township, Houghton County	357	203	667	18.9	33	154	254	10.0-	78	2	19.2
Chatham village, Alger County	55	26	600	18.6	2	29	219	10.0-	9	-	18.8
Cheboygan city, Cheboygan County	1 076	623	636	19.1	89	453	238	11.2	758	-	28.8
Chelsea village, Washtenaw County	1 139	702	1 388	21.6	101	437	450	12.4	600	51	35.8
Cherry Grove township, Wexford County	575	401	978	20.0	79	174	306	10.0-	80	-	14.8
Cherry Valley township, Lake County	53	35	479	14.2	3	18	200	10.0	24	-	17.8
Chesaning village, Saginaw County	642	375	844	18.1	83	267	286	12.1	355	-	23.9
Chesaning township, Saginaw County	1 233	734	859	18.5	170	499	281	10.5	388	-	23.8
Cheshire township, Allegan County	273	196	943	21.1	48	77	236	11.9	56	-	18.6
Chester township, Eaton County	312	224	863	18.9	41	88	248	10.0-	42	-	36.3
Chester township, Otsego County	252	181	750	21.6	57	71	258	10.0-	23	-	22.5
Chester township, Ottawa County	385	268	938	21.0	77	117	269	10.1	39	-	15.6
Chesterfield township, Macomb County	9 222	8 012	1 240	20.8	2 196	1 210	341	10.6	2 112	46	23.9
Chestonia township, Antrim County	70	40	675	30.0	6	30	190	10.0-	18	-	15.0
Chikaming township, Berrien County	1 105	521	999	20.3	130	584	301	10.0-	169	-	19.3
China township, St. Clair County	660	448	1 162	21.3	128	212	342	10.0-	55	-	18.8
Chippewa township, Chippewa County	30	17	788	29.5	4	13	209	10.0-	12	-	16.0
Chippewa township, Isabella County	695	485	660	17.8	54	210	229	10.0-	377	-	24.4
Chippewa township, Mecosta County	236	133	639	20.1	6	103	216	10.0-	50	-	20.2
Chocolay township, Marquette County	1 567	1 073	818	16.9	230	494	230	10.0-	332	-	22.0
Churchill township, Ogemaw County	368	195	807	20.0	44	173	225	10.0-	27	-	34.4
Clam Lake township, Wexford County	454	324	859	20.3	67	130	246	10.0-	96	-	18.8
Clam Union township, Missaukee County	167	87	719	19.6	26	80	203	12.4	22	-	18.3
Clare city	628	346	687	18.9	57	282	267	10.9	637	-	25.9
Clare County (part)	621	341	684	18.8	55	280	268	10.9	637	-	25.9
Isabella County (part)	7	5	783	23.8	2	2	225	10.0-	-	-	-
Clarence township, Calhoun County	419	264	856	22.7	77	155	280	10.2	92	-	18.4
Clarendon township, Calhoun County	170	124	743	19.1	32	46	200	10.6	37	-	14.9
Clark township, Mackinac County	571	272	829	21.3	37	299	276	13.0	134	2	25.9
Clarksville village, Ionia County	84	58	740	19.4	3	26	225	10.0-	39	-	24.4
Clawson city, Oakland County	4 010	2 899	1 035	19.0	596	1 111	300	11.0	1 350	-	21.7
Clay township, St. Clair County	3 040	2 221	1 073	21.0	533	819	337	10.6	257	-	23.3
Claybanks township, Oceana County	141	64	711	17.5	10	77	285	10.0-	13	-	30.8
Clayton township, Arenac County	174	108	576	18.4	14	66	245	11.9	52	-	29.4
Clayton township, Genesee County	1 791	1 259	889	17.6	265	532	280	10.0-	212	8	24.4
Clayton village, Lenawee County	90	67	659	19.7	2	23	268	10.4	13	-	18.5
Clearwater township, Kalkaska County	502	339	762	19.7	72	163	242	11.5	114	-	23.9
Clement township, Gladwin County	283	132	650	22.5	7	151	255	10.4	19	-	19.4
Cleon township, Manistee County	127	77	645	21.3	8	50	220	10.8	36	-	30.0
Cleveland township, Leelanau County	242	135	986	23.5	27	107	252	10.0-	24	-	27.5
Clifford village, Lapeer County	80	53	575	16.5	7	27	221	12.1	19	-	21.3
Climax village, Kalamazoo County	206	163	874	20.5	32	43	266	11.2	57	-	23.4
Climax township, Kalamazoo County	478	349	862	19.7	94	129	282	10.1	79	-	22.7
Clinton village, Lenawee County	536	345	930	20.2	94	191	290	10.0-	161	-	22.2
Clinton township, Lenawee County	764	557	1 009	20.0	182	207	293	10.0-	231	-	22.2
Clinton CDP, Macomb County	23 644	17 100	1 080	19.1	4 058	6 544	347	10.4	12 013	298	22.6

Table 32. **Mortgage and Rental Cost Characteristics: 2000**—Con.

[Data based on a sample (except Tables 65-68). For information on confidentiality protection, coverage, sampling error, and nonsampling error, see Appendix G.
For location of definitions, see "How to Use This Census Report"]

State County Place and County Subdivision	Specified owner-occupied housing units								Specified renter-occupied housing units paying cash rent		
		With a mortgage				Not mortgaged					
	Total	Total	Median selected monthly owner costs (dollars)	Median selected monthly owner costs as a percentage of household income in 1999	With a second mortgage or home equity loan or both	Total	Median selected monthly owner costs (dollars)	Median selected monthly owner costs as a percentage of household income in 1999	Total	With meals included in rent	Median gross rent as a percentage of household income in 1999
PLACE AND COUNTY SUBDIVISION—Con.											
Clinton township, Macomb County	23 644	17 100	1 080	19.1	4 058	6 544	347	10.4	12 013	298	22.6
Clinton township, Oscoda County	113	65	650	18.8	14	48	212	10.0-	13	-	12.9
Clio city, Genesee County	508	379	807	18.5	86	129	293	11.5	461	-	24.7
Clyde township, Allegan County	357	223	826	20.5	44	134	237	10.0-	62	-	23.3
Clyde township, St. Clair County	1 460	1 104	977	20.2	282	356	274	10.0-	136	-	22.3
Coe township, Isabella County	688	482	776	19.2	89	206	256	10.0-	194	4	22.9
Cohoctah township, Livingston County	602	503	1 114	22.0	103	99	298	10.0-	22	-	22.5
Coldsprings township, Kalkaska County	244	127	696	20.4	28	117	247	13.1	28	-	20.0
Coldwater city, Branch County	2 214	1 548	749	19.9	314	666	273	10.1	1 266	12	24.5
Coldwater township, Branch County	864	559	807	18.2	144	305	244	10.0-	176	-	21.4
Coldwater township, Isabella County	38	18	817	37.5	-	20	200	10.0	15	-	31.9
Coleman city, Midland County	288	154	663	21.3	20	134	254	10.0-	136	-	28.7
Colfax township, Benzie County	65	44	700	21.0	9	21	218	10.0-	11	-	22.5
Colfax township, Huron County	334	193	786	16.3	21	141	259	10.0-	73	-	30.8
Colfax township, Mecosta County	375	258	874	18.5	68	117	274	10.0-	43	8	13.4
Colfax township, Oceana County	48	22	750	18.2	-	26	244	11.5	11	-	20.0
Colfax township, Wexford County	91	64	614	16.7	7	27	231	13.1	2	-	45.0
Coloma city, Berrien County	432	277	760	18.6	76	155	222	12.4	156	-	23.3
Coloma charter township, Berrien County	1 302	809	757	19.2	221	493	222	10.0-	325	-	25.4
Colon village, St. Joseph County	343	209	674	20.6	36	134	257	10.6	139	-	18.0
Colon township, St. Joseph County	746	469	754	21.8	126	277	230	10.0-	218	-	17.4
Columbia township, Jackson County	2 163	1 323	1 021	20.1	350	840	289	10.1	376	-	21.9
Columbia township, Tuscola County	358	209	713	19.9	28	149	265	10.7	48	-	17.7
Columbia township, Van Buren County	445	287	729	19.3	37	158	266	11.0	97	-	29.3
Columbiaville village, Lapeer County	202	134	871	19.7	27	68	276	10.0-	91	-	30.8
Columbus township, Luce County	42	21	636	22.9	6	21	188	11.8	7	-	17.5
Columbus township, St. Clair County	703	539	1 212	21.4	99	164	274	10.0-	33	-	24.4
Comins township, Oscoda County	328	173	588	21.5	20	155	190	10.0-	116	-	24.1
Commerce township, Oakland County	10 221	8 609	1 383	20.2	2 270	1 612	339	10.0-	866	-	23.5
Comstock township, Kalamazoo County	3 598	2 568	941	19.2	655	1 030	262	10.0-	1 327	-	22.3
Comstock Northwest CDP, Kalamazoo County	1 053	707	973	17.8	225	346	264	10.0-	879	-	22.3
Comstock Park CDP, Kent County	1 645	1 150	968	18.4	269	495	276	10.0-	2 538	8	22.2
Concord village, Jackson County	257	165	828	17.9	38	92	279	10.0	102	-	26.4
Concord township, Jackson County	525	366	867	18.8	97	159	281	10.4	177	-	22.0
Constantine village, St. Joseph County	405	267	714	17.5	67	138	224	12.3	209	-	26.6
Constantine township, St. Joseph County	843	536	767	18.1	128	307	221	10.0-	276	-	22.9
Convis township, Calhoun County	262	169	805	19.4	38	93	274	11.7	31	-	19.6
Conway township, Livingston County	509	432	1 126	21.7	106	77	284	10.0-	8	-	12.5
Cooper township, Kalamazoo County	2 490	1 662	888	19.6	481	828	235	10.0-	247	-	22.3
Coopersville city, Ottawa County	733	565	933	19.4	137	168	302	10.3	270	-	25.2
Copemish village, Manistee County	52	31	550	19.1	3	21	211	10.6	12	-	33.3
Copper City village, Houghton County	70	24	555	19.4	4	46	220	14.6	13	-	22.5
Cornell township, Delta County	89	41	656	21.8	6	48	220	10.0-	-	-	-
Corunna city, Shiawassee County	562	405	757	22.4	91	157	259	16.2	630	5	23.6
Corwith township, Otsego County	306	216	625	20.9	31	90	213	10.8	125	-	27.5
Cottrellville township, St. Clair County	772	549	1 177	21.7	173	223	349	11.2	103	-	24.4
Courtland township, Kent County	1 430	1 080	1 186	20.3	244	350	288	10.0-	56	-	19.8
Covert township, Van Buren County	385	257	662	23.4	27	128	269	12.5	275	-	37.2
Covington township, Baraga County	73	31	593	14.8	-	42	206	10.0-	5	-	17.5
Crockery township, Ottawa County	769	550	895	22.2	169	219	239	11.4	193	6	18.8
Cross Village township, Emmet County	71	36	1 107	20.6	2	35	363	10.0-	4	-	15.0
Croswell city, Sanilac County	604	412	824	22.1	73	192	271	14.0	221	-	24.1
Croton township, Newaygo County	537	330	866	20.1	51	207	256	10.0-	106	-	24.1
Crystal township, Montcalm County	575	391	705	20.7	71	184	225	10.0-	105	4	22.2
Crystal township, Oceana County	77	48	700	20.0	-	29	194	12.9	26	-	18.3
Crystal Falls city, Iron County	573	254	547	19.2	33	319	215	10.7	161	-	25.4
Crystal Falls township, Iron County	393	180	663	18.5	14	213	215	10.9	35	-	20.4
Crystal Lake township, Benzie County	238	104	831	20.0	21	134	291	10.0-	50	-	25.0
Cumming township, Ogemaw County	135	81	658	22.5	10	54	187	10.0-	22	-	25.0
Curtis township, Alcona County	321	100	509	24.3	9	221	194	10.0-	31	-	19.6
Custer township, Antrim County	182	136	915	22.4	21	46	283	10.0	23	-	20.4
Custer village, Mason County	73	37	608	20.9	5	36	235	10.0-	27	-	28.1
Custer township, Mason County	203	100	664	19.4	15	103	229	10.0-	51	-	29.5
Custer township, Sanilac County	179	119	884	21.6	31	60	256	11.7	43	-	22.0
Cutlerville CDP, Kent County	2 130	1 544	905	19.5	319	586	298	11.5	1 693	-	19.5
Dafter township, Chippewa County	154	89	680	17.3	16	65	231	10.0-	33	-	18.1
Daggett village, Menominee County	64	26	600	25.0	-	38	150	10.0-	14	-	22.5
Daggett township, Menominee County	118	52	715	21.7	3	66	185	10.0-	20	-	17.0
Dallas township, Clinton County	505	274	855	18.2	53	231	281	10.0-	82	-	15.3
Dalton township, Muskegon County	1 929	1 373	802	18.7	292	556	237	10.0-	176	-	14.7
Danby township, Ionia County	498	412	991	19.0	104	86	243	10.0-	48	-	15.9
Dansville village, Ingham County	119	99	896	21.9	23	20	258	12.9	16	-	26.0
Davison city, Genesee County	1 183	820	881	18.2	144	363	326	12.8	1 104	-	22.4
Davison township, Genesee County	3 822	2 582	1 042	18.5	585	1 240	307	10.0-	2 437	6	21.8
Day township, Montcalm County	233	126	655	19.2	10	107	226	12.2	22	-	19.2
Dayton township, Newaygo County	350	230	843	17.2	31	120	245	10.0-	40	-	24.2
Dayton township, Tuscola County	270	161	810	20.1	29	109	245	10.0-	50	-	21.3
Dearborn city, Wayne County	24 543	15 220	1 069	21.2	3 061	9 323	335	10.7	9 327	842	29.2
Dearborn Heights city, Wayne County	19 006	11 304	932	19.9	2 359	7 702	318	10.4	3 158	69	23.4
Decatur village, Van Buren County	419	281	685	21.1	44	138	249	10.7	218	-	24.0
Decatur township, Van Buren County	739	477	695	20.4	58	262	236	10.0-	326	-	21.8

Table 32. **Mortgage and Rental Cost Characteristics: 2000**—Con.

[Data based on a sample (except Tables 65-68). For information on confidentiality protection, coverage, sampling error, and nonsampling error, see Appendix G.
For location of definitions, see "How to Use This Census Report"]

State County Place and County Subdivision	Specified owner-occupied housing units								Specified renter-occupied housing units paying cash rent		
		With a mortgage				Not mortgaged					
	Total	Total	Median selected monthly owner costs (dollars)	Median selected monthly owner costs as a percentage of household income in 1999	With a second mortgage or home equity loan or both	Total	Median selected monthly owner costs (dollars)	Median selected monthly owner costs as a percentage of household income in 1999	Total	With meals included in rent	Median gross rent as a percentage of household income in 1999
PLACE AND COUNTY SUBDIVISION—Con.											
Deckerville village, Sanilac County	218	106	677	16.7	9	112	250	10.5	98	-	23.8
Deep River township, Arenac County	420	285	684	20.5	46	135	227	10.0-	79	-	23.5
Deerfield township, Isabella County	707	535	1 013	18.2	124	172	296	10.0-	62	1	17.1
Deerfield township, Lapeer County	1 184	922	842	21.4	261	262	286	11.5	114	-	27.3
Deerfield village, Lenawee County	280	192	975	18.5	56	88	317	11.0	63	-	20.2
Deerfield township, Lenawee County	402	277	949	18.9	72	125	297	10.1	89	-	19.5
Deerfield township, Livingston County	874	675	1 192	21.5	212	199	322	10.0-	37	-	16.0
Deerfield township, Mecosta County	161	117	722	18.7	20	44	206	12.5	50	-	20.0
Delaware township, Sanilac County	198	103	710	20.2	19	95	249	13.0	24	-	16.0
Delhi charter township, Ingham County	5 280	4 240	1 115	19.7	1 176	1 040	332	10.9	1 836	140	24.8
Delta charter township, Eaton County	7 139	5 356	1 081	18.9	1 398	1 783	324	10.0-	4 418	96	22.7
Denmark township, Tuscola County	738	362	752	17.7	73	376	270	10.0-	136	-	19.4
Denton township, Roscommon County	1 746	941	647	19.9	218	805	222	10.0-	429	-	29.2
Denver township, Isabella County	163	122	683	18.7	10	41	258	13.8	26	-	16.3
Denver township, Newaygo County	232	137	698	21.1	19	95	226	10.0-	100	-	29.8
Detour township, Chippewa County	233	88	838	21.5	13	145	268	11.0	34	-	28.8
De Tour Village village, Chippewa County	131	56	918	24.3	7	75	292	12.5	31	-	31.3
Detroit city, Wayne County	164 182	103 299	769	21.0	21 420	60 883	283	11.9	144 548	1 551	26.9
Detroit Beach CDP, Monroe County	689	559	986	20.7	203	130	258	10.0-	81	-	23.4
De Witt city, Clinton County	1 202	1 014	1 231	19.2	310	188	344	11.1	341	-	22.0
De Witt township, Clinton County	2 993	2 207	1 045	19.0	560	786	284	10.0-	735	-	22.3
Dexter village, Washtenaw County	533	388	1 294	24.6	63	145	376	15.8	378	-	22.8
Dexter township, Washtenaw County	1 493	1 155	1 371	19.9	299	338	347	10.0-	114	-	21.4
Dickson township, Manistee County	154	91	680	23.2	15	63	202	11.5	39	-	18.0
Dimondale village, Eaton County	381	279	967	18.8	68	102	317	11.8	60	-	23.1
Dorr township, Allegan County	1 482	1 175	964	19.8	377	307	288	12.2	84	-	16.5
Douglas village, Allegan County	284	184	1 370	24.5	45	100	392	15.6	151	-	24.1
Douglass township, Montcalm County	460	282	859	20.5	54	178	260	10.0-	79	-	17.6
Dover township, Lake County	38	17	725	20.6	4	21	197	11.9	12	-	30.0
Dover township, Lenawee County	285	199	778	19.3	54	86	232	10.6	72	-	20.0
Dover township, Otsego County	75	61	1 008	23.8	26	14	300	10.0-	17	-	19.1
Dowagiac city, Cass County	1 311	728	659	22.3	144	583	222	10.0-	896	15	19.8
Doyle township, Schoolcraft County	139	70	622	20.6	10	69	230	10.0-	12	-	20.0
Drummond township, Chippewa County	286	121	780	21.7	7	165	252	10.0-	38	-	28.0
Dryden village, Lapeer County	191	140	1 018	18.6	28	51	321	10.0-	39	-	19.3
Dryden township, Lapeer County	768	581	1 123	18.2	197	187	303	10.0-	74	-	19.6
Duncan township, Houghton County	71	13	542	14.6	-	58	181	11.5	9	-	10.0-
Dundee village, Monroe County	651	483	939	18.5	183	168	297	11.0	483	-	24.8
Dundee township, Monroe County	1 323	974	943	17.4	300	349	318	10.0-	525	-	24.8
Duplain township, Clinton County	512	311	822	21.2	94	201	236	10.7	132	2	20.9
Durand city, Shiawassee County	917	624	851	18.5	121	293	333	12.0	444	8	23.0
Dwight township, Huron County	196	120	636	17.1	4	76	238	11.4	38	-	32.5
Eagle village, Clinton County	39	24	800	21.8	3	15	231	11.9	2	-	17.5
Eagle township, Clinton County	593	425	995	18.6	110	168	322	10.0-	49	-	14.0
Eagle Harbor township, Keweenaw County	91	23	694	22.5	2	68	264	10.0-	-	-	-
East Bay township, Grand Traverse County	2 563	1 965	872	20.3	450	598	244	10.0-	569	-	24.0
East China township, St. Clair County	1 085	691	1 165	19.3	218	394	333	11.4	295	63	38.2
East Grand Rapids city, Kent County	3 424	2 635	1 426	20.0	843	789	478	10.0-	221	-	20.5
East Jordan city, Charlevoix County	547	347	732	19.1	72	200	231	10.0-	269	-	25.2
Eastlake village, Manistee County	141	48	592	17.3	4	93	210	11.2	16	-	16.4
East Lansing city	4 178	2 909	1 235	19.0	747	1 269	457	10.0-	9 709	323	40.2
Clinton County (part)	-	-	-	-	-	-	-	-	-	-	-
Ingham County (part)	4 178	2 909	1 235	19.0	747	1 269	457	10.0-	9 709	323	40.2
Easton township, Ionia County	509	326	761	18.1	84	183	227	10.0-	130	-	18.4
Eastpointe city, Macomb County	11 390	7 536	891	19.5	1 832	3 854	279	10.9	1 583	-	27.2
East Tawas city, Iosco County	917	429	741	21.7	100	488	247	10.8	411	42	27.3
Eastwood CDP, Kalamazoo County	1 570	1 122	675	20.2	175	448	230	11.5	848	18	22.1
Eaton township, Eaton County	925	720	978	19.6	162	205	241	10.0-	63	-	18.1
Eaton Rapids city, Eaton County	1 244	917	827	19.3	174	327	240	10.0-	636	-	21.0
Eaton Rapids township, Eaton County	828	693	995	20.0	213	135	290	10.0-	63	14	23.3
Eau Claire village, Berrien County	153	106	775	19.5	23	47	248	12.2	54	-	21.5
Echo township, Antrim County	166	101	741	21.6	18	65	232	10.0-	25	-	25.6
Eckford township, Calhoun County	269	168	814	18.2	22	101	260	10.3	28	-	16.4
Ecorse city, Wayne County	2 385	1 160	646	18.9	243	1 225	270	11.6	1 575	11	23.3
Eden township, Lake County	50	31	590	30.8	7	19	204	10.0-	35	-	33.8
Eden township, Mason County	97	49	742	23.6	10	48	268	10.0-	11	-	46.3
Edenville township, Midland County	610	442	851	17.9	71	168	245	10.0-	79	-	20.2
Edgemont Park CDP, Ingham County	745	497	838	18.5	75	248	317	11.1	279	-	18.7
Edmore village, Montcalm County	294	171	679	18.6	20	123	240	12.9	141	2	24.8
Edwards township, Ogemaw County	264	164	712	23.3	25	100	219	10.0-	29	-	25.9
Edwardsburg village, Cass County	222	144	752	17.9	23	78	256	10.0-	134	-	26.0
Egelston township, Muskegon County	1 920	1 386	729	19.4	277	534	213	10.0-	277	-	22.8
Elba township, Gratiot County	266	169	731	18.0	33	97	227	10.5	47	-	23.2
Elba township, Lapeer County	1 292	911	1 092	21.2	243	381	250	10.9	165	-	23.9
Elberta village, Benzie County	121	63	608	21.8	13	58	239	10.0	39	-	23.9
Elbridge township, Oceana County	112	69	605	18.6	8	43	278	11.1	28	-	37.5
Elk township, Lake County	227	101	804	22.7	21	126	245	11.0	28	-	50.0+
Elk township, Sanilac County	298	154	781	20.5	27	144	260	11.9	83	-	19.9
Elkland township, Tuscola County	928	517	795	19.7	61	411	299	12.7	270	1	22.8
Elk Rapids village, Antrim County	477	272	960	23.3	76	205	289	10.7	199	-	26.7

Table 32. **Mortgage and Rental Cost Characteristics: 2000**—Con.

[Data based on a sample (except Tables 65-68). For information on confidentiality protection, coverage, sampling error, and nonsampling error, see Appendix G.
For location of definitions, see "How to Use This Census Report"]

State County Place and County Subdivision	Specified owner-occupied housing units								Specified renter-occupied housing units paying cash rent		
		With a mortgage				Not mortgaged					
	Total	Total	Median selected monthly owner costs (dollars)	Median selected monthly owner costs as a percentage of household income in 1999	With a second mortgage or home equity loan or both	Total	Median selected monthly owner costs (dollars)	Median selected monthly owner costs as a percentage of household income in 1999	Total	With meals included in rent	Median gross rent as a percentage of household income in 1999
PLACE AND COUNTY SUBDIVISION—Con.											
Elk Rapids township, Antrim County	815	449	960	23.4	116	366	300	10.3	248	-	26.1
Elkton village, Huron County	252	116	597	20.3	8	136	211	10.0-	89	-	26.0
Ellington township, Tuscola County	229	159	707	17.6	32	70	288	10.0-	45	-	22.5
Ellis township, Cheboygan County	58	41	650	30.2	11	17	213	12.9	7	-	22.5
Ellsworth village, Antrim County	117	72	744	17.8	7	45	234	13.6	35	-	22.5
Ellsworth township, Lake County	76	48	583	22.5	4	28	230	10.0-	29	-	16.9
Elmer township, Oscoda County	139	89	605	22.1	19	50	220	21.3	23	-	26.3
Elmer township, Sanilac County	128	91	731	22.7	22	37	256	11.0	21	-	20.8
Elmira township, Otsego County	286	228	793	19.1	75	58	279	10.3	19	-	19.6
Elm River township, Houghton County	29	17	725	17.5	2	12	250	17.5	4	-	30.0
Elmwood charter township, Leelanau County	1 137	810	1 028	21.7	153	327	282	10.0-	183	-	21.6
Elmwood township, Tuscola County	257	161	655	17.3	28	96	231	10.0-	51	2	31.3
Elsie village, Clinton County	274	160	760	20.5	45	114	236	11.0	89	2	24.3
Ely township, Marquette County	409	234	670	16.4	37	175	224	10.0-	41	-	14.1
Emerson township, Gratiot County	157	97	754	17.7	17	60	247	10.0-	41	-	20.2
Emmett township, Calhoun County	2 933	2 098	810	18.1	469	835	263	10.0-	1 199	-	21.2
Emmett village, St. Clair County	62	42	744	18.8	7	20	240	10.0-	7	-	17.5
Emmett township, St. Clair County	327	241	1 057	22.2	55	86	284	10.0-	40	-	20.8
Empire village, Leelanau County	123	69	925	21.4	14	54	284	10.3	42	-	20.0
Empire township, Leelanau County	307	170	994	23.3	41	137	314	11.5	65	-	22.1
Ensign township, Delta County	202	123	688	19.1	19	79	246	10.0-	8	-	10.0-
Ensley township, Newaygo County	360	277	924	20.8	59	83	230	11.0	23	-	15.6
Enterprise township, Missaukee County	12	8	750	29.0	-	4	150	10.0-	11	-	31.3
Erie township, Monroe County	1 267	851	927	18.9	273	416	272	10.0-	167	-	21.5
Erwin township, Gogebic County	51	31	638	19.3	13	20	210	10.0	-	-	-
Escanaba city, Delta County	3 061	1 625	651	18.4	271	1 436	242	10.0-	1 998	33	25.2
Escanaba township, Delta County	831	531	828	20.4	116	300	238	10.0-	56	-	40.0
Essex township, Clinton County	377	251	837	19.1	67	126	229	11.0	57	2	26.7
Essexville city, Bay County	1 334	796	823	19.2	130	538	301	12.5	120	-	33.0
Estral Beach village, Monroe County	152	109	1 089	24.8	27	43	371	13.0	17	-	18.1
Eureka township, Montcalm County	818	593	912	20.5	152	225	237	10.0-	79	-	20.3
Evangeline township, Charlevoix County	166	98	1 013	25.0	21	68	247	10.0-	23	-	19.1
Evart city, Osceola County	348	206	595	23.4	31	142	229	10.9	286	6	28.4
Evart township, Osceola County	229	118	691	18.8	20	111	261	12.3	40	-	24.4
Eveline township, Charlevoix County	372	215	945	19.9	70	157	332	10.0-	43	-	21.3
Everett township, Newaygo County	223	147	716	22.5	29	76	214	10.0-	87	2	20.3
Evergreen township, Montcalm County	494	302	736	22.2	39	192	229	10.2	145	-	26.9
Evergreen township, Sanilac County	116	77	720	19.1	8	39	264	10.0-	32	-	18.3
Ewing township, Marquette County	8	5	383	14.2	-	3	113	37.5	-	-	-
Excelsior township, Kalkaska County	142	95	598	18.6	15	47	228	13.2	25	-	20.4
Exeter township, Monroe County	778	540	1 056	21.8	187	238	323	10.0-	83	-	19.1
Fabius township, St. Joseph County	873	525	796	16.1	123	348	237	10.0-	115	-	15.7
Fairbanks township, Delta County	72	21	815	29.5	2	51	189	12.1	6	-	22.5
Fairfield township, Lenawee County	358	278	745	19.4	71	80	219	10.0-	57	4	17.2
Fairfield township, Shiawassee County	135	93	781	20.1	20	42	246	10.0-	25	-	22.1
Fairgrove village, Tuscola County	149	91	634	20.5	6	58	261	10.0-	36	2	20.2
Fairgrove township, Tuscola County	400	222	678	17.7	39	178	236	10.0-	81	2	20.0
Fairhaven township, Huron County	325	149	680	21.0	14	176	228	10.0-	60	2	17.5
Fair Plain CDP, Berrien County	2 207	1 505	791	18.9	405	702	239	10.9	950	7	25.6
Fairplain township, Montcalm County	267	167	855	21.5	35	100	284	10.9	57	-	19.8
Faithorn township, Menominee County	34	17	763	15.6	2	17	196	10.5	-	-	-
Farmington city, Oakland County	2 801	2 042	1 304	19.4	427	759	435	12.1	1 709	20	24.4
Farmington Hills city, Oakland County	20 381	16 034	1 578	20.1	3 784	4 347	524	10.0-	10 967	501	23.1
Farwell village, Clare County	164	104	560	17.2	4	60	215	12.5	121	-	23.6
Fawn River township, St. Joseph County	366	231	750	19.6	59	135	207	10.0-	75	-	17.5
Fayette township, Hillsdale County	780	540	852	20.4	111	240	264	10.1	234	4	19.7
Felch township, Dickinson County	120	64	723	17.9	14	56	223	10.0-	19	-	21.9
Fennville city, Allegan County	211	151	785	18.7	37	60	250	12.3	121	-	28.4
Fenton city, Genesee County	2 462	1 950	975	20.4	424	512	327	12.5	1 431	-	23.5
Fenton township, Genesee County	3 921	3 049	1 319	20.0	711	872	317	10.0-	252	-	22.1
Ferndale city, Oakland County	6 748	5 159	902	20.2	1 244	1 589	278	11.6	2 837	6	22.6
Ferris township, Montcalm County	163	110	727	25.0	18	53	260	10.4	22	-	26.3
Ferry township, Oceana County	140	86	595	18.8	8	54	226	11.5	39	-	20.3
Ferrysburg city, Ottawa County	913	639	972	18.0	156	274	324	10.8	217	-	21.5
Fife Lake village, Grand Traverse County	124	88	718	18.6	11	36	238	14.3	38	-	20.0
Fife Lake township, Grand Traverse County	274	176	724	21.2	20	98	225	10.0-	65	-	23.4
Filer charter township, Manistee County	666	298	781	18.6	72	368	216	10.0-	78	-	24.5
Fillmore township, Allegan County	539	397	919	19.2	118	142	307	11.2	111	-	20.9
Flat Rock city, Wayne County	1 540	1 092	994	18.2	348	448	320	10.7	841	-	26.3
Flint city, Genesee County	26 410	17 371	640	18.7	2 910	9 039	243	10.4	19 229	104	30.2
Flint township, Genesee County	7 873	5 310	842	18.3	968	2 563	283	10.0-	4 265	141	23.5
Florence township, St. Joseph County	237	158	732	17.2	30	79	215	10.0-	52	-	17.7
Flowerfield township, St. Joseph County	239	169	869	18.5	29	70	252	10.4	38	2	18.6
Flushing city, Genesee County	2 576	1 761	1 058	19.8	385	815	338	10.4	701	-	23.8
Flushing township, Genesee County	2 760	1 959	1 042	18.2	497	801	294	10.0-	129	-	19.2
Flynn township, Sanilac County	133	85	768	19.4	16	48	240	10.0-	28	-	17.0
Ford River township, Delta County	545	292	752	20.5	58	253	227	10.0-	83	5	15.4
Forest township, Cheboygan County	166	78	518	19.6	9	88	181	10.0-	38	-	24.3
Forest township, Genesee County	1 080	809	860	18.4	193	271	265	10.0-	117	-	19.7
Forest township, Missaukee County	147	88	586	19.4	8	59	214	10.0-	100	-	24.2
Forester township, Sanilac County	261	110	778	21.6	21	151	218	10.8	31	-	31.8

Table 32. **Mortgage and Rental Cost Characteristics: 2000**—Con.

[Data based on a sample (except Tables 65-68). For information on confidentiality protection, coverage, sampling error, and nonsampling error, see Appendix G.
For location of definitions, see "How to Use This Census Report"]

State County Place and County Subdivision	Specified owner-occupied housing units								Specified renter-occupied housing units paying cash rent		
		With a mortgage				Not mortgaged					
	Total	Total	Median selected monthly owner costs (dollars)	Median selected monthly owner costs as a percentage of household income in 1999	With a second mortgage or home equity loan or both	Total	Median selected monthly owner costs (dollars)	Median selected monthly owner costs as a percentage of household income in 1999	Total	With meals included in rent	Median gross rent as a percentage of household income in 1999
PLACE AND COUNTY SUBDIVISION—Con.											
Forest Hills CDP, Kent County	6 218	4 885	1 492	18.6	1 377	1 333	384	10.0-	295	-	21.5
Forest Home township, Antrim County	563	330	864	20.8	44	233	297	12.1	51	-	17.9
Forestville village, Sanilac County	43	21	715	14.2	3	22	238	17.1	2	-	12.5
Fork township, Mecosta County	265	164	636	24.7	27	101	194	10.4	83	-	35.6
Forsyth township, Marquette County	1 025	587	648	17.6	121	438	224	10.0-	507	-	20.0
Fort Gratiot township, St. Clair County	2 766	1 909	1 048	20.9	398	857	292	10.0-	776	-	21.7
Foster township, Ogemaw County	209	96	600	25.0	13	113	199	10.0-	29	-	21.3
Fountain village, Mason County	56	34	625	17.9	5	22	250	10.5	9	-	14.5
Fowler village, Clinton County	330	165	842	19.0	34	165	279	12.2	65	-	15.2
Fowlerville village, Livingston County	527	393	1 050	21.9	109	134	288	10.8	370	-	23.1
Frankenlust township, Bay County	756	486	1 074	18.5	135	270	335	11.9	116	-	18.0
Frankenmuth city, Saginaw County	1 291	760	1 124	19.0	176	531	309	10.0-	658	231	31.9
Frankenmuth township, Saginaw County	499	314	1 032	17.8	43	185	316	10.0-	55	-	18.9
Frankfort city, Benzie County	388	186	768	22.7	21	202	286	11.0	182	-	25.0
Franklin township, Clare County	128	86	541	24.0	5	42	205	12.3	22	-	23.6
Franklin township, Houghton County	285	166	544	19.0	11	119	203	10.0-	57	-	21.6
Franklin township, Lenawee County	604	463	1 041	20.4	156	141	313	10.0-	74	5	14.8
Franklin village, Oakland County	1 004	740	2 562	20.8	134	264	678	10.1	22	-	43.3
Fraser township, Bay County	1 004	567	775	18.8	138	437	273	10.0-	82	-	27.5
Fraser city, Macomb County	4 054	2 953	1 124	20.6	826	1 101	319	10.1	1 549	-	23.4
Frederic township, Crawford County	316	189	689	22.8	40	127	234	10.0-	65	2	38.5
Fredonia township, Calhoun County	349	219	850	18.1	49	130	291	10.0	57	-	18.6
Freedom township, Washtenaw County	239	169	1 172	18.4	54	70	315	10.0-	61	-	14.6
Freeland CDP, Saginaw County	1 053	753	1 055	17.6	200	300	292	10.2	231	-	18.1
Freeman township, Clare County	290	172	678	22.5	20	118	221	10.0-	34	-	25.0
Freeport village, Barry County	111	72	755	19.8	18	39	270	10.0-	20	-	20.0
Free Soil village, Mason County	40	15	450	16.3	-	25	214	10.6	9	-	18.1
Free Soil township, Mason County	123	39	564	18.5	2	84	243	10.0	19	-	18.9
Fremont township, Isabella County	196	130	700	19.8	29	66	214	10.0-	30	-	14.5
Fremont city, Newaygo County	940	659	815	19.8	129	281	299	12.8	508	14	25.8
Fremont township, Saginaw County	345	243	851	18.3	65	102	286	10.0-	28	-	20.0
Fremont township, Sanilac County	120	88	841	20.8	17	32	229	12.5	23	-	27.5
Fremont township, Tuscola County	530	364	783	18.8	67	166	268	11.7	152	-	24.8
Frenchtown township, Monroe County	4 183	3 059	976	19.1	758	1 124	295	10.0-	1 664	15	25.8
Friendship township, Emmet County	143	98	943	26.3	24	45	296	10.4	27	-	28.8
Frost township, Clare County	254	124	681	23.3	18	130	224	10.8	46	-	28.5
Fruitland township, Muskegon County	1 143	772	938	18.8	191	371	263	10.0-	151	-	18.0
Fruitport village, Muskegon County	364	229	848	20.0	47	135	257	10.0-	66	-	21.8
Fruitport charter township, Muskegon County	3 448	2 327	850	18.8	538	1 121	237	10.0-	333	-	21.5
Fulton township, Gratiot County	525	361	793	18.5	73	164	219	10.0-	116	-	21.5
Gaastra city, Iron County	101	39	435	13.9	2	62	198	14.6	19	-	14.8
Gagetown village, Tuscola County	91	52	531	14.7	5	39	192	10.0-	28	2	26.0
Gaines village, Genesee County	102	70	736	16.9	4	32	282	10.0-	24	-	31.7
Gaines township, Genesee County	1 521	1 195	1 023	17.1	280	326	270	10.0-	97	-	20.4
Gaines township, Kent County	3 423	2 635	1 139	19.6	776	788	297	10.0-	2 086	-	19.5
Galesburg city, Kalamazoo County	314	217	820	19.3	65	97	228	10.0-	242	2	21.5
Galien village, Berrien County	167	121	634	18.9	26	46	193	10.0-	46	-	18.1
Galien township, Berrien County	358	239	693	18.2	58	119	211	10.0-	68	-	20.0
Ganges township, Allegan County	524	373	931	21.6	95	151	270	10.0-	62	-	17.1
Garden village, Delta County	79	35	693	17.5	9	44	241	14.0	12	-	11.7
Garden township, Delta County	203	82	672	18.5	13	121	230	12.5	14	-	11.9
Garden City city, Wayne County	9 684	6 945	943	19.5	1 682	2 739	289	10.6	1 507	15	23.2
Garfield township, Bay County	333	216	762	18.8	35	117	243	10.0-	25	-	25.5
Garfield township, Clare County	464	214	592	19.8	37	250	190	10.0-	72	-	26.2
Garfield township, Grand Traverse County	2 623	1 864	982	20.9	517	759	277	10.1	1 516	10	25.3
Garfield township, Kalkaska County	129	76	742	26.8	11	53	239	10.4	6	-	18.8
Garfield township, Mackinac County	339	143	702	18.8	40	196	199	10.0-	63	-	24.2
Garfield township, Newaygo County	358	225	795	19.8	27	133	265	10.0-	133	-	26.8
Gaylord city, Otsego County	584	360	775	19.2	94	224	257	10.0-	757	-	28.2
Genesee township, Genesee County	5 508	3 606	826	19.0	691	1 902	285	10.0-	1 028	-	30.1
Geneva township, Midland County	167	89	679	17.8	10	78	237	10.0-	32	-	21.0
Geneva township, Van Buren County	525	367	830	20.6	94	158	232	10.0-	159	-	19.0
Genoa township, Livingston County	3 838	3 160	1 445	19.5	806	678	348	10.0-	607	-	24.9
Georgetown township, Ottawa County	10 795	7 910	1 034	18.6	2 337	2 885	262	10.0-	2 201	243	24.1
Germfask township, Schoolcraft County	78	48	574	24.2	2	30	236	11.7	7	-	28.8
Gerrish township, Roscommon County	976	484	795	20.0	92	492	249	10.0-	90	-	22.0
Gibraltar city, Wayne County	1 202	845	1 159	19.6	227	357	338	10.6	452	-	19.9
Gibson township, Bay County	150	101	658	21.0	14	49	229	10.0-	12	-	18.3
Gilead township, Branch County	122	84	738	17.9	5	38	269	13.6	40	23	37.5
Gilford township, Tuscola County	198	121	754	17.7	24	77	233	10.0-	20	-	22.5
Gilmore township, Benzie County	199	121	765	23.7	15	78	220	10.0-	49	-	23.0
Gilmore township, Isabella County	218	135	752	18.4	20	83	234	11.9	21	-	21.3
Girard township, Branch County	408	257	781	19.1	54	151	240	10.0-	63	-	18.2
Gladstone city, Delta County	1 440	896	705	18.7	150	544	266	11.7	402	-	24.6
Gladwin city, Gladwin County	660	382	827	22.7	80	278	246	11.7	438	8	23.3
Gladwin township, Gladwin County	89	61	625	22.2	3	28	230	10.0-	17	-	23.1
Glen Arbor township, Leelanau County	284	140	1 074	27.7	33	144	415	12.9	24	-	17.5
Gobles city, Van Buren County	181	120	743	20.9	24	61	242	12.5	106	1	26.5
Golden township, Oceana County	352	184	800	21.2	42	168	234	10.0-	81	2	19.5
Goodar township, Ogemaw County	115	44	720	33.1	9	71	255	11.8	5	-	23.1
Goodland township, Lapeer County	287	219	1 090	22.0	58	68	279	10.0	44	-	19.2

Table 32. **Mortgage and Rental Cost Characteristics: 2000**—Con.

[Data based on a sample (except Tables 65-68). For information on confidentiality protection, coverage, sampling error, and nonsampling error, see Appendix G.
For location of definitions, see "How to Use This Census Report"]

State County Place and County Subdivision	Specified owner-occupied housing units								Specified renter-occupied housing units paying cash rent		
		With a mortgage				Not mortgaged					
	Total	Total	Median selected monthly owner costs (dollars)	Median selected monthly owner costs as a percentage of household income in 1999	With a second mortgage or home equity loan or both	Total	Median selected monthly owner costs (dollars)	Median selected monthly owner costs as a percentage of household income in 1999	Total	With meals included in rent	Median gross rent as a percentage of household income in 1999
PLACE AND COUNTY SUBDIVISION—Con.											
Goodrich village, Genesee County	391	321	1 163	19.5	69	70	367	11.6	71	-	15.3
Goodwell township, Newaygo County	32	29	683	16.9	6	3	275	18.8	8	-	27.5
Gore township, Huron County	37	22	675	16.7	4	15	225	13.8	-	-	-
Gourley township, Menominee County	53	31	713	26.3	10	22	240	10.0-	19	-	20.6
Grand Beach village, Berrien County	99	40	1 694	17.5	8	59	477	16.3	7	-	23.5
Grand Blanc city, Genesee County	1 966	1 479	1 221	17.4	246	487	374	10.0-	1 393	30	22.1
Grand Blanc township, Genesee County	7 494	5 751	1 108	18.3	1 322	1 743	324	10.0-	3 036	43	19.0
Grand Haven city, Ottawa County	2 727	1 822	940	21.0	490	905	258	10.0-	1 587	-	22.2
Grand Haven township, Ottawa County	3 563	2 709	1 123	19.5	983	854	273	10.0-	338	-	19.9
Grand Island township, Alger County	14	6	1 650	22.5	-	8	200	10.0	-	-	-
Grand Ledge city	1 819	1 426	969	19.1	343	393	332	11.4	1 096	-	23.4
Clinton County (part)	4	4	1 625	22.5	4	-	-	-	-	-	-
Eaton County (part)	1 815	1 422	967	19.1	339	393	332	11.4	1 096	-	23.4
Grand Rapids city, Kent County	39 366	27 540	814	19.2	5 487	11 826	259	10.0-	28 701	761	25.3
Grand Rapids charter township, Kent County	4 027	2 911	1 225	18.7	703	1 116	321	10.0-	462	229	38.8
Grandville city, Kent County	4 019	2 591	1 005	20.1	737	1 428	296	10.0-	1 582	-	22.5
Grant township, Cheboygan County	254	105	688	25.2	21	149	216	10.0-	46	-	22.0
Grant township, Clare County	582	361	773	19.6	80	221	210	10.0-	101	-	24.4
Grant township, Grand Traverse County	128	79	803	21.4	15	49	265	10.0-	20	-	20.0
Grant township, Huron County	122	82	688	19.8	18	40	231	10.0-	17	-	17.9
Grant township, Iosco County	429	221	639	21.1	34	208	187	10.0-	37	-	36.3
Grant township, Keweenaw County	59	24	720	15.5	-	35	215	10.0-	9	-	10.0-
Grant township, Mason County	130	80	681	18.1	5	50	245	10.0-	41	2	27.5
Grant township, Mecosta County	109	61	727	20.9	9	48	231	10.4	14	-	36.1
Grant city, Newaygo County	183	115	828	20.8	23	68	268	10.0-	86	-	26.0
Grant township, Newaygo County	440	292	859	19.8	43	148	234	10.0-	81	-	21.6
Grant township, Oceana County	393	274	694	20.1	40	119	229	10.0-	158	-	21.0
Grant township, St. Clair County	251	184	931	17.8	38	67	270	10.0-	21	-	18.8
Grass Lake village, Jackson County	255	184	946	21.7	30	71	308	10.0-	102	-	24.7
Grass Lake charter township, Jackson County	983	754	1 126	22.1	211	229	280	10.0-	207	-	20.5
Grattan township, Kent County	857	667	1 079	21.4	132	190	293	10.0-	66	-	25.0
Grayling city, Crawford County	419	277	638	19.0	57	142	234	10.9	362	9	27.1
Grayling township, Crawford County	1 609	1 066	681	19.5	202	543	231	10.0-	349	-	23.9
Greater Galesburg CDP, Kalamazoo County	459	353	935	20.6	93	106	277	10.0-	67	-	21.9
Green township, Alpena County	179	91	658	21.1	8	88	235	10.0-	21	-	17.8
Green charter township, Mecosta County	583	442	774	18.9	67	141	240	12.6	191	-	35.5
Greenbush township, Alcona County	488	212	663	19.6	40	276	223	10.0-	46	-	25.0
Greenbush township, Clinton County	461	363	923	19.9	134	98	252	10.0-	34	-	19.4
Greendale township, Midland County	204	126	718	17.9	13	78	207	10.0-	73	-	21.3
Green Lake township, Grand Traverse County	1 320	997	889	22.1	230	323	318	10.0-	227	5	19.9
Greenland township, Ontonagon County	203	75	483	16.3	9	128	210	10.0-	16	-	10.0-
Greenleaf township, Sanilac County	86	54	717	26.3	4	32	310	10.0-	9	-	36.3
Green Oak township, Livingston County	4 267	3 604	1 278	18.9	821	663	359	12.0	414	-	24.1
Greenville city, Montcalm County	1 722	1 218	783	22.2	180	504	242	12.1	1 252	31	24.0
Greenwood township, Clare County	163	103	608	20.7	4	60	238	10.0-	28	-	30.0
Greenwood township, Oceana County	141	92	745	22.6	10	49	223	12.5	28	-	22.9
Greenwood township, Oscoda County	322	162	593	23.3	22	160	215	10.0-	38	-	27.9
Greenwood township, St. Clair County	149	96	988	20.7	31	53	273	10.0-	30	-	17.2
Greenwood township, Wexford County	43	22	590	21.3	8	21	244	10.0-	9	-	18.8
Greilickville CDP, Leelanau County	478	270	895	23.6	49	208	273	10.0-	81	-	21.1
Grim township, Gladwin County	14	9	725	42.5	-	5	208	14.2	3	-	10.0-
Grosse Ile township, Wayne County	3 409	2 516	1 656	19.8	744	893	568	12.7	227	9	20.2
Grosse Ile CDP, Wayne County	3 409	2 516	1 656	19.8	744	893	568	12.7	227	9	20.2
Grosse Pointe city, Wayne County	1 713	1 269	1 825	21.4	387	444	513	10.0-	407	-	21.1
Grosse Pointe township, Wayne County	978	517	3 101	22.3	98	461	1 000+	12.9	22	-	22.0
Grosse Pointe Farms city, Wayne County	3 617	2 379	1 800	20.4	626	1 238	561	11.4	79	-	16.7
Grosse Pointe Park city, Wayne County	3 041	2 291	2 085	20.3	718	750	586	10.0-	1 350	-	23.8
Grosse Pointe Shores village	1 012	535	3 060	22.3	104	477	1 000+	13.0	24	-	21.0
Macomb County (part)	34	18	1 625	22.5	6	16	800	15.0	2	-	10.0-
Wayne County (part)	978	517	3 101	22.3	98	461	1 000+	12.9	22	-	22.0
Grosse Pointe Woods city, Wayne County	6 036	3 971	1 469	20.6	1 111	2 065	529	11.1	316	-	24.0
Grout township, Gladwin County	297	156	732	20.8	24	141	203	10.0-	57	-	26.3
Groveland township, Oakland County	1 189	959	1 345	19.1	313	230	356	10.5	69	-	21.6
Gunplain township, Allegan County	1 304	1 025	1 094	20.6	310	279	283	10.0-	146	-	30.0
Gustin township, Alcona County	127	66	561	19.1	9	61	209	10.0-	62	-	25.0
Gwinn CDP, Marquette County	511	282	648	17.1	71	229	212	10.0-	152	-	29.8
Hadley township, Lapeer County	1 138	896	1 166	19.5	222	242	326	10.0-	27	-	10.0-
Hagar township, Berrien County	976	639	770	18.1	125	337	227	10.6	412	-	22.5
Haight township, Ontonagon County	36	17	575	21.9	-	19	197	11.9	4	-	25.0
Hamburg township, Livingston County	6 016	5 124	1 360	20.1	1 361	892	351	10.0-	426	-	19.2
Hamilton township, Clare County	482	272	576	25.1	46	210	181	10.9	43	-	45.0
Hamilton township, Gratiot County	86	49	770	16.8	7	37	247	10.0-	16	-	22.5
Hamilton township, Van Buren County	224	139	843	19.3	32	85	269	12.1	44	-	23.6
Hamlin township, Eaton County	678	524	888	19.9	98	154	257	10.0-	75	-	19.9
Hamlin township, Mason County	868	568	885	19.3	154	300	274	11.6	66	-	20.3
Hampton township, Bay County	2 116	1 234	951	18.6	257	882	298	10.0-	1 453	-	24.8
Hamtramck city, Wayne County	2 806	1 171	669	20.8	128	1 635	244	11.3	3 858	42	24.1
Hancock city, Houghton County	955	499	726	17.4	98	456	246	10.0-	726	-	26.9
Hancock township, Houghton County	80	26	1 125	17.3	10	54	250	10.0	10	-	30.0
Handy township, Livingston County	1 455	1 145	1 104	21.0	346	310	283	10.6	510	7	22.2

Table 32. **Mortgage and Rental Cost Characteristics: 2000**—Con.

[Data based on a sample (except Tables 65-68). For information on confidentiality protection, coverage, sampling error, and nonsampling error, see Appendix G.
For location of definitions, see "How to Use This Census Report"]

State County Place and County Subdivision	Specified owner-occupied housing units								Specified renter-occupied housing units paying cash rent		
		With a mortgage				Not mortgaged					
	Total	Total	Median selected monthly owner costs (dollars)	Median selected monthly owner costs as a percentage of household income in 1999	With a second mortgage or home equity loan or both	Total	Median selected monthly owner costs (dollars)	Median selected monthly owner costs as a percentage of household income in 1999	Total	With meals included in rent	Median gross rent as a percentage of household income in 1999
PLACE AND COUNTY SUBDIVISION—Con.											
Hanover village, Jackson County	99	63	761	22.5	18	36	267	10.0-	39	-	30.5
Hanover township, Jackson County	900	621	887	20.2	143	279	305	10.0-	103	-	27.8
Hanover township, Wexford County	240	183	746	22.8	48	57	243	10.0-	67	-	21.0
Harbor Beach city, Huron County	529	269	620	19.0	19	260	219	10.9	169	-	24.1
Harbor Springs city, Emmet County	423	223	984	23.2	43	200	303	13.3	202	-	25.9
Haring township, Wexford County	680	482	729	18.6	78	198	232	10.0-	92	15	20.0
Harper Woods city, Wayne County	4 857	3 246	963	20.6	689	1 611	335	13.0	1 028	-	22.3
Harrietta village, Wexford County	34	19	613	17.3	4	15	213	10.0-	4	-	42.5
Harris township, Menominee County	197	114	705	19.3	7	83	228	10.1	122	-	17.8
Harrison city, Clare County	465	252	636	20.3	51	213	239	10.2	283	-	27.0
Harrison CDP, Macomb County	6 188	4 612	1 179	21.2	1 239	1 576	357	10.0-	3 002	6	21.9
Harrison township, Macomb County	6 188	4 612	1 179	21.2	1 239	1 576	357	10.0-	3 002	6	21.9
Harrisville city, Alcona County	140	59	681	18.8	-	81	225	10.0-	73	3	24.2
Harrisville township, Alcona County	283	148	646	19.1	24	135	210	10.0-	37	-	24.4
Hart city, Oceana County	415	196	644	20.0	21	219	233	11.8	283	-	24.5
Hart township, Oceana County	324	180	739	18.5	31	144	203	10.0-	77	-	22.7
Hartford city, Van Buren County	487	284	693	21.4	64	203	252	10.7	280	-	21.1
Hartford township, Van Buren County	431	308	683	18.5	50	123	277	10.9	195	-	26.3
Hartland township, Livingston County	2 900	2 500	1 332	19.9	661	400	364	10.0-	140	-	25.3
Hartwick township, Osceola County	83	48	750	36.0	12	35	242	10.8	15	-	18.5
Harvey CDP, Marquette County	320	203	848	18.6	59	117	215	10.0-	167	-	22.3
Haslett CDP, Ingham County	2 757	2 309	1 184	19.0	454	448	363	10.0-	2 012	-	25.5
Hastings city, Barry County	1 795	1 249	836	21.5	236	546	257	10.0-	854	-	24.8
Hastings charter township, Barry County	570	386	875	17.8	110	184	232	10.0-	55	-	13.1
Hatton township, Clare County	110	72	676	23.3	9	38	191	10.0	24	-	22.5
Hawes township, Alcona County	295	157	656	21.0	31	138	198	11.0	21	-	33.5
Hay township, Gladwin County	313	145	621	26.5	20	168	229	12.8	35	-	36.3
Hayes township, Charlevoix County	349	235	898	19.6	38	114	266	10.0-	27	-	16.6
Hayes township, Clare County	1 196	665	532	23.0	107	531	176	11.8	220	-	26.9
Hayes township, Otsego County	504	371	801	20.4	76	133	239	10.0-	36	-	23.8
Haynes township, Alcona County	140	93	759	18.4	10	47	219	10.0-	6	-	17.5
Hazel Park city, Oakland County	5 228	3 984	730	19.4	788	1 244	244	10.8	1 860	52	27.5
Hazelton township, Shiawassee County	529	344	809	17.7	67	185	274	10.0-	77	-	19.8
Heath township, Allegan County	572	445	961	20.0	128	127	291	10.0-	102	-	17.5
Hebron township, Cheboygan County	30	13	1 031	21.3	3	17	244	12.5	9	-	42.5
Helena township, Antrim County	222	154	900	24.4	26	68	288	10.4	32	-	27.1
Hematite township, Iron County	73	23	407	15.8	-	50	204	10.0-	20	-	13.3
Hemlock CDP, Saginaw County	387	262	807	18.6	54	125	255	10.0-	129	-	23.8
Henderson township, Wexford County	22	12	650	10.0-	4	10	300	15.0	-	-	-
Hendricks township, Mackinac County	30	11	775	23.8	-	19	271	10.3	4	-	30.0
Henrietta township, Jackson County	974	712	898	21.6	191	262	255	10.0-	126	-	24.0
Hersey village, Osceola County	92	56	629	14.3	6	36	200	10.0-	20	-	20.7
Hersey township, Osceola County	306	177	684	18.3	18	129	201	10.0-	89	-	22.0
Hesperia village	226	123	660	20.3	16	103	240	10.1	132	-	27.7
Newaygo County (part)	77	37	646	19.3	5	40	229	10.0-	55	-	27.3
Oceana County (part)	149	86	671	21.0	11	63	256	10.4	77	-	28.2
Hiawatha township, Schoolcraft County	366	178	756	19.2	37	188	218	10.0-	26	-	15.0
Higgins township, Roscommon County	492	253	595	20.3	54	239	219	10.0-	219	-	24.0
Highland township, Oakland County	4 855	4 064	1 252	19.9	1 103	791	326	10.0-	463	-	24.7
Highland township, Osceola County	143	85	731	26.1	22	58	191	11.0	51	-	18.8
Highland Park city, Wayne County	2 050	885	680	21.6	232	1 165	298	11.0	3 669	101	29.1
Hill township, Ogemaw County	505	219	732	24.7	30	286	225	10.0-	25	-	19.5
Hillman village, Montmorency County	137	64	600	20.7	13	73	189	10.0-	89	-	25.0
Hillman township, Montmorency County	446	229	646	22.2	49	217	200	10.4	142	-	23.0
Hillsdale city, Hillsdale County	1 543	1 003	731	19.2	198	540	249	11.3	1 263	-	20.1
Hillsdale township, Hillsdale County	414	281	887	18.5	66	133	225	10.0-	53	-	19.6
Hinton township, Mecosta County	119	97	763	18.9	10	22	234	10.5	41	-	31.3
Holland township, Missaukee County	33	18	678	27.0	4	15	179	10.0-	11	-	20.8
Holland city	6 882	4 688	915	19.7	1 094	2 194	296	10.0-	3 768	113	22.3
Allegan County (part)	1 425	804	1 020	19.2	161	621	334	10.0-	719	8	21.9
Ottawa County (part)	5 457	3 884	898	19.8	933	1 573	282	10.0-	3 049	105	22.4
Holland township, Ottawa County	5 573	4 397	1 027	20.1	957	1 176	277	10.0-	2 726	17	19.9
Holly village, Oakland County	1 340	1 144	1 009	20.0	168	196	306	11.3	580	-	25.8
Holly township, Oakland County	2 307	1 906	1 053	19.8	418	401	316	10.0-	668	-	24.6
Holmes township, Menominee County	22	8	650	27.5	-	14	231	10.0-	10	-	15.0
Holt CDP, Ingham County	2 539	2 071	992	20.4	587	468	313	11.2	1 451	6	22.8
Holton township, Muskegon County	393	248	767	19.7	43	145	222	10.0-	112	-	18.4
Home township, Montcalm County	503	332	689	19.9	40	171	246	11.6	223	2	22.6
Home township, Newaygo County	21	14	650	17.5	2	7	263	11.3	2	-	32.5
Homer village, Calhoun County	349	200	750	17.6	38	149	291	10.0-	189	-	22.3
Homer township, Calhoun County	531	295	746	18.4	64	236	265	10.1	240	-	22.4
Homer township, Midland County	1 047	630	857	19.1	156	417	246	10.0-	139	-	18.4
Homestead township, Benzie County	383	255	727	22.4	41	128	198	12.0	61	-	18.8
Honor village, Benzie County	86	43	675	20.3	2	43	184	12.2	23	-	17.1
Hope township, Barry County	672	490	846	20.0	160	182	242	10.0-	147	-	30.3
Hope township, Midland County	286	200	788	19.4	45	86	248	10.0-	28	-	18.9
Hopkins village, Allegan County	160	93	846	18.8	35	67	251	11.5	37	-	26.4
Hopkins township, Allegan County	470	292	934	19.3	67	178	279	10.0-	70	-	17.2
Horton township, Ogemaw County	137	82	667	19.0	9	55	193	10.0-	55	-	17.8
Houghton city, Houghton County	716	408	1 025	18.9	99	308	322	10.0-	1 296	6	29.8

Table 32. **Mortgage and Rental Cost Characteristics: 2000**—Con.

[Data based on a sample (except Tables 65-68). For information on confidentiality protection, coverage, sampling error, and nonsampling error, see Appendix G.
For location of definitions, see "How to Use This Census Report"]

State County Place and County Subdivision	Specified owner-occupied housing units								Specified renter-occupied housing units paying cash rent		
		With a mortgage				Not mortgaged					
	Total	Total	Median selected monthly owner costs (dollars)	Median selected monthly owner costs as a percentage of household income in 1999	With a second mortgage or home equity loan or both	Total	Median selected monthly owner costs (dollars)	Median selected monthly owner costs as a percentage of household income in 1999	Total	With meals included in rent	Median gross rent as a percentage of household income in 1999
PLACE AND COUNTY SUBDIVISION—Con.											
Houghton township, Keweenaw County	25	11	613	26.5	-	14	263	12.5	4	-	40.0
Houghton Lake CDP, Roscommon County	982	495	622	21.9	49	487	213	10.0-	360	-	24.7
Howard township, Cass County	1 784	1 100	781	18.2	193	684	195	10.0-	205	-	19.5
Howard City village, Montcalm County	255	167	683	18.6	26	88	253	10.6	162	-	23.9
Howell city, Livingston County	1 581	1 235	1 206	21.3	384	346	298	12.0	1 622	11	24.9
Howell township, Livingston County	1 380	1 076	1 154	19.8	304	304	295	10.0-	85	-	22.8
Hubbard Lake CDP, Alcona County	383	167	839	21.1	29	216	271	10.0-	9	-	33.8
Hubbardston village	84	49	723	17.2	11	35	216	10.0-	20	-	15.0
Clinton County (part)	8	2	650	12.5	-	6	275	10.0-	-	-	-
Ionia County (part)	76	47	732	17.8	11	29	196	10.0-	20	-	15.0
Hubbell CDP, Houghton County	340	175	475	16.8	14	165	205	10.0-	49	-	21.3
Hudson township, Charlevoix County	71	42	720	23.2	2	29	266	17.5	4	-	32.5
Hudson city, Lenawee County	654	437	799	19.6	108	217	277	10.2	239	8	19.8
Hudson township, Lenawee County	284	193	793	21.5	42	91	260	10.0-	46	-	18.8
Hudson township, Mackinac County	47	28	667	21.3	2	19	254	14.5	10	-	50.0+
Hudsonville city, Ottawa County	1 652	1 153	973	19.4	325	499	300	10.5	331	17	21.6
Hulbert township, Chippewa County	42	18	633	19.3	-	24	223	15.0	7	-	50.0+
Humboldt township, Marquette County	91	34	550	19.2	4	57	229	10.0-	15	-	24.4
Hume township, Huron County	246	98	813	18.8	17	148	238	10.0-	26	-	18.3
Huntington Woods city, Oakland County	2 225	1 620	1 500	18.5	337	605	456	10.0-	42	-	22.0
Huron township, Huron County	75	34	725	25.0	6	41	257	11.3	6	-	50.0+
Huron charter township, Wayne County	2 858	2 016	1 133	18.9	529	842	332	10.0-	265	-	19.2
Ida township, Monroe County	1 138	845	967	18.9	295	293	280	10.0-	101	-	21.4
Imlay township, Lapeer County	550	415	1 103	21.1	93	135	288	10.0-	43	-	25.4
Imlay City city, Lapeer County	632	431	987	24.0	63	201	285	13.2	626	71	28.9
Independence township, Oakland County	8 811	7 283	1 407	19.6	1 781	1 528	341	10.0-	1 904	-	20.7
Indianfields township, Tuscola County	1 329	805	727	20.6	146	524	246	10.0-	616	-	21.9
Indian River CDP, Cheboygan County	602	332	897	21.7	60	270	229	10.0-	160	-	24.4
Ingallston township, Menominee County	190	97	788	22.0	13	93	234	10.4	27	-	16.9
Ingersoll township, Midland County	646	453	853	18.3	122	193	262	10.0-	145	64	24.7
Ingham township, Ingham County	443	342	958	20.9	93	101	289	10.0-	32	-	25.6
Inkster city, Wayne County	6 183	4 222	754	19.9	939	1 961	284	10.6	4 571	43	24.4
Inland township, Benzie County	210	156	847	23.4	35	54	237	10.6	64	-	23.3
Interior township, Ontonagon County	69	22	488	21.5	4	47	225	13.0	2	-	32.5
Inverness township, Cheboygan County	494	283	749	20.4	62	211	238	10.0-	84	-	23.0
Inwood township, Schoolcraft County	110	47	679	16.9	2	63	196	10.0-	22	-	17.5
Ionia city, Ionia County	1 335	944	745	17.5	161	391	236	10.7	940	-	23.2
Ionia township, Ionia County	578	410	799	17.2	70	168	247	10.7	84	-	18.3
Iosco township, Livingston County	585	533	1 183	21.7	121	52	300	10.0-	14	-	27.0
Ira township, St. Clair County	992	706	1 170	24.1	251	286	308	10.0-	232	-	19.3
Iron Mountain city, Dickinson County	2 276	1 292	681	17.3	322	984	251	11.3	922	-	24.1
Iron River city, Iron County	551	214	580	18.1	21	337	245	13.6	222	8	24.1
Iron River township, Iron County	300	114	519	20.2	19	186	213	10.0-	46	-	26.3
Ironwood city, Gogebic County	1 862	804	536	18.4	161	1 058	234	12.7	735	13	23.3
Ironwood township, Gogebic County	519	202	713	19.2	30	317	213	10.0-	149	-	21.7
Irving township, Barry County	479	366	927	22.3	77	113	271	10.0-	45	-	22.5
Isabella township, Isabella County	399	271	754	18.9	51	128	236	10.0-	78	-	17.5
Ishpeming city, Marquette County	1 763	854	652	17.7	136	909	265	11.2	930	-	22.1
Ishpeming township, Marquette County	1 001	600	756	16.9	93	401	247	10.0-	79	-	17.3
Ithaca city, Gratiot County	677	394	715	17.6	101	283	215	10.9	319	2	25.1
Jackson city, Jackson County	7 609	4 814	684	18.8	956	2 795	232	10.2	5 754	61	26.9
James township, Saginaw County	592	395	821	16.9	102	197	270	10.1	39	-	23.8
Jamestown charter township, Ottawa County	927	708	1 101	19.7	175	219	335	10.0-	45	-	20.3
Jasper township, Midland County	146	97	670	18.9	25	49	223	13.4	21	-	16.9
Jefferson township, Cass County	404	285	858	21.0	71	119	218	10.0-	86	-	18.1
Jefferson township, Hillsdale County	559	382	770	18.9	116	177	194	10.0-	149	-	16.0
Jenison CDP, Ottawa County	4 958	3 460	956	18.4	1 050	1 498	247	10.0-	513	179	32.9
Jerome township, Midland County	1 221	790	782	19.6	150	431	234	10.0-	189	-	24.4
Johnstown township, Barry County	775	549	967	20.0	141	226	243	10.0-	90	-	19.3
Jonesfield township, Saginaw County	478	289	713	17.6	45	189	267	10.9	72	-	25.4
Jonesville village, Hillsdale County	593	414	819	19.8	67	179	277	11.8	214	4	19.7
Jordan township, Antrim County	88	63	704	23.1	14	25	225	13.2	24	-	32.5
Joyfield township, Benzie County	111	59	750	20.5	6	52	229	10.0-	23	-	19.7
Juniata township, Tuscola County	290	180	809	17.8	31	110	241	10.0-	32	-	22.0
Kalamazoo city, Kalamazoo County	12 241	8 391	782	19.1	1 848	3 850	303	10.0-	15 000	470	28.9
Kalamazoo township, Kalamazoo County	5 339	3 602	808	19.5	693	1 737	249	10.0-	2 859	26	24.9
Kalamo township, Eaton County	221	145	934	20.6	37	76	258	10.0-	32	-	20.0
Kaleva village, Manistee County	134	72	574	17.7	7	62	204	10.8	46	-	21.7
Kalkaska village, Kalkaska County	401	214	684	21.4	52	187	238	10.0-	374	-	26.8
Kalkaska township, Kalkaska County	980	624	792	21.2	179	356	233	10.0-	450	-	26.5
Kasson township, Leelanau County	224	154	790	19.7	24	70	236	10.0	73	-	23.0
Kawkawlin township, Bay County	1 206	734	803	17.7	136	472	281	10.0-	174	-	14.0
Kearney township, Antrim County	353	241	811	22.2	38	112	259	10.0-	140	-	27.3
Keego Harbor city, Oakland County	661	448	1 018	23.6	124	213	320	14.3	373	-	20.1
Keeler township, Van Buren County	511	301	688	17.1	54	210	237	10.0-	114	3	19.5
Keene township, Ionia County	220	173	850	18.4	35	47	263	13.4	28	-	15.7
Kenockee township, St. Clair County	395	306	1 051	23.4	86	89	275	10.0-	39	-	25.6
Kent City village, Kent County	180	121	807	18.9	22	59	281	10.0-	91	-	28.4
Kentwood city, Kent County	9 318	7 258	1 020	19.8	1 722	2 060	288	10.0-	7 114	6	21.8
Kimball township, St. Clair County	1 934	1 392	906	19.2	352	542	238	10.0-	340	-	14.3

Table 32. **Mortgage and Rental Cost Characteristics: 2000**—Con.

[Data based on a sample (except Tables 65-68). For information on confidentiality protection, coverage, sampling error, and nonsampling error, see Appendix G.
For location of definitions, see "How to Use This Census Report"]

State County Place and County Subdivision	Specified owner-occupied housing units								Specified renter-occupied housing units paying cash rent		
		With a mortgage				Not mortgaged					
	Total	Total	Median selected monthly owner costs (dollars)	Median selected monthly owner costs as a percentage of household income in 1999	With a second mortgage or home equity loan or both	Total	Median selected monthly owner costs (dollars)	Median selected monthly owner costs as a percentage of household income in 1999	Total	With meals included in rent	Median gross rent as a percentage of household income in 1999
PLACE AND COUNTY SUBDIVISION—Con.											
Kinde village, Huron County	147	95	569	18.6	8	52	187	10.0-	30	-	40.0
Kinderhook township, Branch County	390	241	978	21.1	61	149	299	10.0-	57	-	18.0
Kingsford city, Dickinson County	1 622	969	638	18.6	121	653	260	11.5	652	86	26.0
Kingsley village, Grand Traverse County	219	157	826	23.5	33	62	229	10.0-	94	-	29.5
Kingston village, Tuscola County	99	55	663	16.0	2	44	267	10.9	52	-	22.5
Kingston township, Tuscola County	239	162	683	17.3	5	77	264	11.4	80	-	18.5
Kinross charter township, Chippewa County	415	327	713	18.6	77	88	222	10.0-	509	2	21.5
K. I. Sawyer AFB CDP, Marquette County	-	-	-	-	-	-	-	-	499	-	20.9
Klacking township, Ogemaw County	84	51	704	16.3	5	33	228	12.5	8	-	25.0
Kochville township, Saginaw County	530	299	855	17.7	75	231	282	10.0-	181	-	19.6
Koehler township, Cheboygan County	217	131	735	24.8	23	86	239	10.8	44	-	29.2
Koylton township, Tuscola County	212	155	779	19.1	28	57	234	10.0-	56	-	32.5
Krakow township, Presque Isle County	223	96	829	21.5	13	127	241	12.3	3	-	13.8
Lafayette township, Gratiot County	100	61	738	18.0	4	39	268	11.1	23	-	16.9
La Grange township, Cass County	694	447	786	21.2	104	247	265	10.8	338	-	22.7
Laingsburg city, Shiawassee County	266	202	892	19.5	42	64	258	10.6	131	-	23.3
Laird township, Houghton County	70	39	593	19.2	-	31	189	10.0-	8	-	10.0-
Lake township, Benzie County	255	94	1 182	22.9	19	161	315	11.3	18	-	17.5
Lake charter township, Berrien County	724	477	970	19.6	165	247	274	10.0-	72	-	14.4
Lake township, Huron County	379	134	681	20.0	19	245	200	10.0-	19	-	20.6
Lake township, Lake County	216	77	584	24.6	14	139	218	10.4	10	-	45.0
Lake township, Macomb County	34	18	1 625	22.5	6	16	800	15.0	2	-	10.0-
Lake township, Menominee County	84	46	600	20.5	10	38	196	10.0-	19	-	13.8
Lake township, Missaukee County	585	350	744	19.7	76	235	246	10.0-	120	-	20.9
Lake township, Roscommon County	477	195	698	26.1	38	282	230	10.0	58	2	22.5
Lake Angelus city, Oakland County	118	77	3 625	23.3	20	41	888	11.6	2	-	17.5
Lake Ann village, Benzie County	88	54	880	19.4	13	34	232	10.7	24	-	20.0
Lake City city, Missaukee County	257	124	648	21.1	18	133	265	12.1	100	-	21.5
Lake Fenton CDP, Genesee County	1 575	1 135	1 443	21.6	238	440	298	10.0-	135	-	17.1
Lakefield township, Luce County	236	124	686	22.0	6	112	233	10.0-	23	-	20.8
Lakefield township, Saginaw County	188	123	787	19.3	16	65	271	10.0-	15	-	25.6
Lake Linden village, Houghton County	298	138	570	17.5	21	160	228	12.4	144	-	22.7
Lake Michigan Beach CDP, Berrien County	423	261	753	19.4	48	162	207	10.0-	161	-	22.7
Lake Odessa village, Ionia County	495	353	801	19.0	74	142	268	12.1	252	-	23.7
Lake Orion village, Oakland County	618	548	1 211	20.8	115	70	470	10.0-	453	-	24.0
Laketon township, Muskegon County	2 142	1 481	882	19.6	355	661	241	10.0-	168	-	21.3
Laketown township, Allegan County	1 454	1 028	1 164	19.6	374	426	323	11.0	246	-	21.2
Lakeview village, Montcalm County	245	137	689	19.8	11	108	273	13.7	108	1	20.6
Lakewood Club village, Muskegon County	280	224	749	24.1	34	56	221	10.0	6	-	12.5
Lambertville CDP, Monroe County	2 858	2 238	1 074	19.3	794	620	286	10.6	289	-	20.0
Lamotte township, Sanilac County	160	85	796	16.3	17	75	218	11.0	25	-	16.9
L'Anse village, Baraga County	567	276	588	17.2	18	291	278	10.6	242	-	21.1
L'Anse township, Baraga County	891	449	612	17.5	41	442	272	10.2	323	-	21.6
Lansing city	26 162	19 417	755	19.7	3 456	6 745	269	10.4	20 529	182	25.0
Eaton County (part)	623	538	823	17.9	129	85	274	10.0-	1 189	12	25.9
Ingham County (part)	25 539	18 879	753	19.7	3 327	6 660	269	10.5	19 340	170	25.0
Lansing charter township, Ingham County	1 953	1 344	836	18.5	233	609	294	10.0-	1 861	-	20.1
Lapeer city, Lapeer County	1 285	960	882	21.9	175	325	218	10.0-	1 595	9	23.3
Lapeer township, Lapeer County	1 182	824	1 009	20.0	195	358	272	10.0-	133	-	17.0
Larkin charter township, Midland County	1 079	869	1 313	17.7	184	210	288	10.9	54	-	23.6
La Salle township, Monroe County	1 401	1 074	1 060	19.6	328	327	295	10.0-	110	-	21.0
Lathrup Village city, Oakland County	1 515	1 283	1 461	21.1	330	232	488	10.0-	24	-	29.3
Laurium village, Houghton County	606	263	648	19.3	54	343	233	11.1	193	-	23.9
Lawrence village, Van Buren County	194	130	716	18.6	37	64	273	10.0	132	-	25.4
Lawrence township, Van Buren County	603	402	787	20.7	78	201	282	10.3	198	8	26.1
Lawton village, Van Buren County	384	262	855	20.0	68	122	238	10.6	182	-	24.6
Leavitt township, Oceana County	117	72	595	25.0	-	45	252	13.5	37	-	26.4
Lebanon township, Clinton County	102	64	788	17.8	18	38	281	11.1	12	-	22.5
Lee township, Allegan County	429	288	765	24.5	45	141	237	10.0-	327	-	23.5
Lee township, Calhoun County	179	122	800	18.5	34	57	239	10.0-	52	-	19.0
Lee township, Midland County	552	373	716	18.4	62	179	250	10.0-	260	-	30.9
Leelanau township, Leelanau County	498	276	994	23.9	68	222	298	10.0-	109	-	22.3
Leighton township, Allegan County	769	540	983	19.1	178	229	275	10.6	120	-	23.1
Leland township, Leelanau County	554	329	1 017	22.9	100	225	316	10.1	98	-	22.1
Lennon village	147	96	921	17.9	37	51	260	10.0	11	-	13.9
Genesee County (part)	23	20	760	14.2	4	3	325	-	-	-	-
Shiawassee County (part)	124	76	935	19.0	33	48	254	10.0	11	-	13.9
Lenox township, Macomb County	1 071	883	957	19.1	194	188	292	10.6	271	-	24.2
Leonard village, Oakland County	108	74	1 017	20.6	19	34	300	15.5	9	-	24.2
Leoni township, Jackson County	3 561	2 292	839	19.0	547	1 269	238	11.0	659	-	21.8
Leonidas township, St. Joseph County	189	110	777	21.1	24	79	217	10.0-	32	-	20.0
Leroy township, Calhoun County	829	505	980	20.1	156	324	267	10.0-	79	-	29.6
Leroy township, Ingham County	780	598	1 018	21.1	121	182	302	10.0-	142	-	26.4
Le Roy village, Osceola County	79	49	635	16.9	6	30	250	13.6	4	-	22.5
Le Roy township, Osceola County	161	108	684	17.9	18	53	270	13.0	14	-	21.7
Leslie city, Ingham County	472	358	894	20.2	82	114	313	12.0	163	-	24.6
Leslie township, Ingham County	483	355	1 016	18.9	95	128	268	10.3	77	-	33.3
Level Park-Oak Park CDP, Calhoun County	1 129	742	745	18.0	154	387	245	10.2	59	-	19.5
Lewiston CDP, Montmorency County	389	243	601	23.5	26	146	213	10.0-	41	-	21.3

Table 32. **Mortgage and Rental Cost Characteristics: 2000**—Con.

[Data based on a sample (except Tables 65-68). For information on confidentiality protection, coverage, sampling error, and nonsampling error, see Appendix G.
For location of definitions, see "How to Use This Census Report"]

State County Place and County Subdivision	Specified owner-occupied housing units								Specified renter-occupied housing units paying cash rent		
		With a mortgage				Not mortgaged					
	Total	Total	Median selected monthly owner costs (dollars)	Median selected monthly owner costs as a percentage of household income in 1999	With a second mortgage or home equity loan or both	Total	Median selected monthly owner costs (dollars)	Median selected monthly owner costs as a percentage of household income in 1999	Total	With meals included in rent	Median gross rent as a percentage of household income in 1999
PLACE AND COUNTY SUBDIVISION—Con.											
Lexington village, Sanilac County	239	103	908	22.4	34	136	285	13.4	148	-	23.7
Lexington township, Sanilac County	853	531	913	19.4	135	322	283	11.1	217	-	23.1
Liberty township, Jackson County	659	454	969	21.4	135	205	292	10.0-	61	-	19.8
Liberty township, Wexford County	91	59	690	18.8	14	32	254	10.0-	21	-	18.0
Lilley township, Newaygo County	167	67	713	27.9	14	100	214	13.0	18	2	32.5
Lima township, Washtenaw County	647	435	1 464	20.8	96	212	430	11.0	110	-	28.2
Limestone township, Alger County	44	28	600	17.9	4	16	188	10.0-	-	-	-
Lincoln village, Alcona County	121	71	552	17.5	15	50	215	10.6	41	-	29.4
Lincoln township, Arenac County	167	91	703	19.6	2	76	225	10.0-	40	-	26.4
Lincoln charter township, Berrien County	3 593	2 622	1 056	18.4	759	971	293	10.0-	1 019	-	19.7
Lincoln township, Clare County	485	277	668	21.2	32	208	212	10.0-	43	-	28.1
Lincoln township, Huron County	193	98	666	22.6	8	95	230	10.0-	16	-	15.0
Lincoln township, Isabella County	300	236	788	21.2	44	64	242	10.0-	86	-	23.6
Lincoln township, Midland County	445	298	832	18.5	68	147	222	10.0-	99	-	23.7
Lincoln township, Newaygo County	205	98	707	17.5	13	107	229	12.1	55	-	23.1
Lincoln township, Osceola County	215	136	731	18.9	28	79	220	10.0-	41	-	18.6
Lincoln Park city, Wayne County	12 309	8 216	804	19.1	1 730	4 093	288	11.4	3 240	27	21.9
Linden city, Genesee County	781	581	1 115	19.7	136	200	298	12.6	197	5	30.8
Litchfield city, Hillsdale County	317	209	717	17.6	21	108	240	10.0-	190	2	22.2
Litchfield township, Hillsdale County	135	90	833	18.8	29	45	233	10.0-	15	-	19.6
Littlefield township, Emmet County	587	422	760	22.7	95	165	259	10.0-	203	-	24.6
Little Traverse township, Emmet County	556	368	1 035	22.2	85	188	259	10.0-	185	-	22.5
Livingston township, Otsego County	536	393	869	19.2	108	143	232	10.0-	88	-	21.9
Livonia city, Wayne County	32 528	23 097	1 129	18.8	5 450	9 431	341	10.0-	3 971	205	26.1
Locke township, Ingham County	253	183	1 090	22.4	43	70	293	10.0-	36	2	20.0
Lockport township, St. Joseph County	924	637	823	18.3	148	287	217	10.0-	246	-	16.8
Lodi township, Washtenaw County	1 264	968	1 687	20.2	257	296	402	10.0-	76	-	18.0
Logan township, Mason County	45	18	750	27.5	4	27	243	10.0-	9	-	31.3
Logan township, Ogemaw County	79	35	721	19.3	-	44	236	13.3	10	-	22.5
London township, Monroe County	613	467	1 065	19.4	118	146	293	10.0-	64	-	24.0
Long Lake township, Grand Traverse County	1 944	1 514	930	20.4	415	430	274	10.0-	417	-	24.0
Long Rapids township, Alpena County	151	93	705	22.4	15	58	231	10.0	23	-	21.9
Lost Lake Woods CDP, Alcona County	171	57	865	31.3	18	114	232	10.0-	-	-	-
Loud township, Montmorency County	46	24	544	25.0	6	22	179	10.0-	6	-	13.8
Lovells township, Crawford County	175	68	595	20.5	12	107	232	10.0-	8	-	15.0
Lowell city, Kent County	814	637	875	19.6	137	177	301	12.1	433	-	20.6
Lowell township, Kent County	946	806	1 027	18.3	216	140	249	10.0-	67	16	22.5
Ludington city, Mason County	2 043	1 199	665	17.7	177	844	220	11.9	1 443	55	24.3
Luna Pier city, Monroe County	396	266	915	19.2	88	130	265	10.0-	175	-	27.2
Luther village, Lake County	82	38	471	19.4	-	44	178	11.4	24	-	24.0
Lyndon township, Washtenaw County	570	414	1 323	19.7	99	156	354	10.5	53	-	16.3
Lynn township, St. Clair County	132	105	992	19.3	25	27	241	13.8	11	-	23.8
Lyon township, Oakland County	2 541	2 119	1 426	21.0	547	422	398	10.0-	261	-	17.7
Lyon township, Roscommon County	555	260	676	22.1	47	295	221	10.0-	37	-	18.1
Lyons village, Ionia County	178	104	711	18.2	18	74	266	10.4	47	2	18.2
Lyons township, Ionia County	713	426	789	19.5	69	287	270	11.2	177	2	23.1
McBain city, Missaukee County	155	63	675	17.6	11	92	221	10.0-	87	-	21.3
McBride village, Montcalm County	61	41	592	19.3	5	20	200	13.3	4	-	17.5
Mackinac Island city, Mackinac County	108	51	925	23.9	7	57	404	10.0-	74	5	21.8
Mackinaw township, Cheboygan County	163	83	819	22.5	14	80	267	11.7	56	-	20.0
Mackinaw City village	254	160	894	23.8	44	94	268	11.3	98	-	22.6
Cheboygan County (part)	84	44	867	19.1	14	40	250	12.5	42	-	22.9
Emmet County (part)	170	116	914	25.2	30	54	273	10.9	56	-	22.5
McKinley township, Emmet County	210	117	573	18.3	16	93	191	10.0-	77	-	20.3
McKinley township, Huron County	129	61	829	18.8	13	68	223	10.4	17	-	25.8
McMillan township, Luce County	702	367	584	18.5	62	335	207	10.0-	278	-	26.0
McMillan township, Ontonagon County	102	43	575	19.8	8	59	225	11.7	35	-	19.6
Macomb township, Macomb County	13 622	11 359	1 336	19.8	2 620	2 263	355	10.0-	470	-	21.4
Macon township, Lenawee County	268	189	993	19.1	61	79	273	10.0-	23	-	21.5
Madison charter township, Lenawee County	1 347	857	844	19.9	219	490	240	10.0-	157	-	22.3
Madison Heights city, Oakland County	8 564	6 096	926	20.3	1 651	2 468	309	11.0	3 887	11	23.6
Mancelona village, Antrim County	346	221	578	21.8	26	125	233	11.3	138	2	23.4
Mancelona township, Antrim County	663	412	614	21.0	52	251	239	12.3	268	2	22.0
Manchester village, Washtenaw County	483	297	1 110	20.6	76	186	333	10.5	226	-	25.8
Manchester township, Washtenaw County	886	604	1 135	20.9	176	282	331	11.3	250	-	24.5
Manistee city, Manistee County	1 687	815	685	18.0	126	872	252	11.1	976	-	24.0
Manistee township, Manistee County	764	388	684	17.6	51	376	224	10.0-	81	-	16.4
Manistique city, Schoolcraft County	898	388	567	18.0	30	510	234	11.6	446	-	29.2
Manistique township, Schoolcraft County	177	111	821	21.2	7	66	179	10.0-	43	-	17.9
Manitou Beach-Devils Lake CDP, Lenawee County	660	411	899	21.9	137	249	224	10.0-	95	-	31.3
Manlius township, Allegan County	517	409	1 093	22.6	131	108	300	10.5	49	-	15.8
Mansfield township, Iron County	46	19	575	13.8	-	27	228	14.2	2	-	17.5
Manton city, Wexford County	255	177	579	19.6	31	78	240	13.8	150	-	28.9
Maple Forest township, Crawford County	76	53	775	19.6	6	23	288	10.0-	6	-	42.5
Maple Grove township, Barry County	206	146	823	19.2	13	60	257	10.0-	16	-	25.0
Maple Grove township, Manistee County	237	123	598	19.0	16	114	233	11.3	63	-	21.7
Maple Grove township, Saginaw County	604	379	828	17.1	62	225	297	10.0-	84	-	22.7
Maple Rapids village, Clinton County	177	103	750	18.0	21	74	220	11.1	37	2	28.6
Maple Ridge township, Alpena County	323	206	656	19.6	32	117	214	10.0-	25	-	18.1

Table 32. **Mortgage and Rental Cost Characteristics: 2000**—Con.

[Data based on a sample (except Tables 65-68). For information on confidentiality protection, coverage, sampling error, and nonsampling error, see Appendix G.
For location of definitions, see "How to Use This Census Report"]

State County Place and County Subdivision	Specified owner-occupied housing units								Specified renter-occupied housing units paying cash rent		
		With a mortgage				Not mortgaged					
	Total	Total	Median selected monthly owner costs (dollars)	Median selected monthly owner costs as a percentage of household income in 1999	With a second mortgage or home equity loan or both	Total	Median selected monthly owner costs (dollars)	Median selected monthly owner costs as a percentage of household income in 1999	Total	With meals included in rent	Median gross rent as a percentage of household income in 1999
PLACE AND COUNTY SUBDIVISION—Con.											
Maple Ridge township, Delta County	105	45	475	16.0	5	60	223	10.0-	18	-	18.8
Maple River township, Emmet County	138	102	800	23.9	25	36	250	10.0-	47	-	19.4
Maple Valley township, Montcalm County	426	273	691	19.5	51	153	238	11.3	66	-	20.3
Maple Valley township, Sanilac County	168	110	800	20.8	26	58	227	10.0-	21	-	15.6
Marathon township, Lapeer County	952	724	885	20.2	136	228	254	10.0-	143	-	24.7
Marcellus village, Cass County	319	189	732	18.6	24	130	262	10.4	75	-	24.0
Marcellus township, Cass County	572	343	757	19.0	60	229	262	10.0-	151	-	19.9
Marengo township, Calhoun County	454	350	857	21.2	69	104	292	10.6	58	-	20.0
Marenisco township, Gogebic County	167	93	604	24.3	8	74	258	10.5	21	-	31.9
Marilla township, Manistee County	51	24	725	23.8	-	27	235	10.4	3	-	12.5
Marine City city, St. Clair County	1 231	831	910	21.2	150	400	323	13.8	524	-	23.0
Marion township, Charlevoix County	282	217	840	21.4	44	65	256	11.8	46	-	19.6
Marion township, Livingston County	1 729	1 469	1 253	20.3	372	260	277	10.0-	51	-	32.0
Marion village, Osceola County	188	103	608	19.2	9	85	245	11.0	116	-	22.6
Marion township, Osceola County	271	141	639	18.9	17	130	252	10.3	150	-	21.3
Marion township, Saginaw County	110	76	771	20.7	11	34	242	12.0	38	-	17.7
Marion township, Sanilac County	353	175	681	19.0	25	178	253	11.5	108	-	23.1
Markey township, Roscommon County	871	479	676	21.7	76	392	214	10.0-	57	-	23.0
Marlette city, Sanilac County	405	237	778	20.2	39	168	259	11.2	289	4	24.3
Marlette township, Sanilac County	383	208	737	17.6	39	175	241	10.3	87	-	21.1
Marquette township, Mackinac County	118	52	650	21.9	-	66	198	11.0	6	-	18.8
Marquette city, Marquette County	3 502	2 116	835	18.0	582	1 386	282	10.4	3 928	50	26.9
Marquette township, Marquette County	862	594	906	21.4	181	268	294	10.0-	313	-	26.6
Marshall city, Calhoun County	1 866	1 269	964	19.8	264	597	346	12.7	983	40	22.6
Marshall township, Calhoun County	703	539	1 044	18.0	121	164	270	10.0-	61	-	18.6
Martin village, Allegan County	109	69	885	18.8	17	40	282	15.0	47	-	27.7
Martin township, Allegan County	495	348	859	20.8	62	147	276	12.4	109	-	26.4
Martiny township, Mecosta County	304	168	741	21.3	33	136	238	10.1	60	-	24.5
Marysville city, St. Clair County	2 671	1 802	997	19.4	499	869	331	10.0-	626	-	25.2
Mason township, Arenac County	130	75	548	18.1	9	55	214	10.3	23	2	19.7
Mason township, Cass County	437	295	880	20.5	75	142	250	10.0-	161	-	18.7
Mason city, Ingham County	1 412	1 130	1 022	21.0	295	282	314	10.2	1 015	-	21.7
Masonville township, Delta County	410	198	747	20.6	34	212	218	10.0-	83	-	25.5
Mastodon township, Iron County	171	54	567	20.6	5	117	219	11.8	8	-	27.5
Matchwood township, Ontonagon County	10	-	-	-	-	10	125	10.0-	-	-	-
Mathias township, Alger County	104	47	620	20.7	2	57	214	13.6	10	-	12.5
Mattawan village, Van Buren County	370	291	884	18.7	52	79	270	13.0	157	7	18.4
Matteson township, Branch County	265	154	768	17.0	24	111	240	10.0-	36	-	13.5
Maybee village, Monroe County	114	74	950	18.4	11	40	360	11.3	32	-	18.6
Mayfield township, Grand Traverse County	117	84	793	22.5	13	33	284	10.0-	53	-	28.9
Mayfield township, Lapeer County	1 772	1 323	966	19.4	303	449	235	10.0-	230	-	19.1
Mayville village, Tuscola County	241	146	791	21.2	31	95	259	10.9	106	-	22.7
Meade township, Huron County	164	99	719	19.2	21	65	242	10.0-	26	-	32.5
Meade township, Mason County	27	12	600	25.0	-	15	269	10.0-	6	-	50.0+
Mecosta village, Mecosta County	88	59	538	18.4	3	29	170	11.3	28	-	26.7
Mecosta township, Mecosta County	358	242	758	19.4	54	116	227	10.0-	206	-	19.9
Medina township, Lenawee County	201	130	745	19.0	22	71	233	11.1	44	-	13.5
Mellen township, Menominee County	201	117	641	18.1	19	84	208	10.0-	61	-	21.3
Melrose township, Charlevoix County	268	179	865	22.3	26	89	255	10.0-	65	-	21.8
Melvin village, Sanilac County	41	20	638	19.3	6	21	163	10.0-	6	-	32.5
Melvindale city, Wayne County	2 892	1 732	778	19.0	379	1 160	271	10.0-	1 401	9	24.1
Memphis city	264	185	991	22.5	47	79	338	12.2	163	-	25.6
Macomb County (part)	182	131	944	21.1	27	51	343	10.9	112	-	23.8
St. Clair County (part)	82	54	1 212	25.5	20	28	325	13.6	51	-	28.9
Mendon village, St. Joseph County	250	176	804	19.6	43	74	272	13.5	51	-	20.8
Mendon township, St. Joseph County	616	444	803	20.5	81	172	241	10.1	119	-	21.2
Menominee city, Menominee County	2 514	1 375	628	18.2	303	1 139	215	10.0-	1 149	6	21.6
Menominee township, Menominee County	861	533	729	17.6	134	328	188	10.0-	93	-	23.5
Mentor township, Cheboygan County	182	110	707	22.5	26	72	209	10.0-	18	-	27.5
Mentor township, Oscoda County	381	179	602	20.3	26	202	206	13.3	60	-	28.9
Meridian charter township, Ingham County	9 116	7 126	1 302	18.7	1 546	1 990	411	10.0-	6 127	-	26.7
Merrill township, Newaygo County	144	76	609	29.6	7	68	206	12.9	29	-	19.5
Merrill village, Saginaw County	237	141	659	19.1	26	96	261	11.3	44	-	25.9
Merritt township, Bay County	367	210	823	17.6	42	157	297	10.0-	26	-	18.3
Mesick village, Wexford County	87	43	594	23.4	3	44	259	13.3	39	-	21.8
Metamora village, Lapeer County	149	107	1 121	20.5	17	42	296	10.0-	29	-	23.3
Metamora township, Lapeer County	886	722	1 283	19.7	180	164	273	10.1	79	-	24.2
Metz township, Presque Isle County	55	24	650	19.3	4	31	203	11.2	-	-	-
Meyer township, Menominee County	205	104	490	16.1	10	101	208	10.6	75	-	19.3
Michiana village, Berrien County	87	47	1 396	16.3	6	40	442	15.7	3	-	37.5
Michigamme CDP, Marquette County	120	41	430	17.5	2	79	246	13.1	7	-	11.3
Michigamme township, Marquette County	142	45	443	18.9	4	97	265	13.6	7	-	11.3
Michigan Center CDP, Jackson County	1 499	988	851	19.3	286	511	236	11.8	212	-	18.9
Middle Branch township, Osceola County	104	52	685	21.5	13	52	225	13.2	15	-	31.3
Middlebury township, Shiawassee County	346	255	802	20.6	62	91	240	11.2	44	-	17.9
Middletown CDP, Shiawassee County	295	192	667	18.7	43	103	178	10.0-	78	-	29.1
Middleville village, Barry County	565	420	860	20.7	78	145	307	10.0-	201	4	21.7
Midland city	10 580	7 283	1 016	17.9	1 345	3 297	310	10.0-	4 915	202	26.5
Bay County (part)	-	-	-	-	-	-	-	-	-	-	-
Midland County (part)	10 580	7 283	1 016	17.9	1 345	3 297	310	10.0-	4 915	202	26.5

Table 32. **Mortgage and Rental Cost Characteristics: 2000**—Con.

[Data based on a sample (except Tables 65-68). For information on confidentiality protection, coverage, sampling error, and nonsampling error, see Appendix G.
For location of definitions, see "How to Use This Census Report"]

State County Place and County Subdivision	Specified owner-occupied housing units								Specified renter-occupied housing units paying cash rent		
		With a mortgage				Not mortgaged					
	Total	Total	Median selected monthly owner costs (dollars)	Median selected monthly owner costs as a percentage of household income in 1999	With a second mortgage or home equity loan or both	Total	Median selected monthly owner costs (dollars)	Median selected monthly owner costs as a percentage of household income in 1999	Total	With meals included in rent	Median gross rent as a percentage of household income in 1999
PLACE AND COUNTY SUBDIVISION—Con.											
Midland township, Midland County	630	490	804	17.9	107	140	224	10.0-	60	-	19.7
Mikado township, Alcona County	199	116	634	21.4	17	83	186	10.0-	32	-	27.5
Milan township, Monroe County	411	284	1 008	19.4	81	127	271	10.0-	50	2	20.0
Milan city	1 137	776	1 019	20.0	216	361	308	13.2	584	-	22.4
Monroe County (part)	304	209	1 089	24.3	51	95	281	18.4	264	-	24.6
Washtenaw County (part)	833	567	999	19.0	165	266	316	11.8	320	-	20.7
Milford village, Oakland County	1 742	1 377	1 217	21.0	352	365	363	10.0-	595	-	26.1
Milford township, Oakland County	3 888	3 151	1 470	20.6	832	737	386	10.0-	680	-	25.9
Millbrook township, Mecosta County	121	85	750	22.5	17	36	200	11.1	33	-	23.5
Millen township, Alcona County	79	37	550	23.9	2	42	173	10.0-	7	-	28.8
Millersburg village, Presque Isle County	49	29	550	23.0	-	20	240	12.5	13	-	18.8
Millington village, Tuscola County	269	166	698	17.1	15	103	246	10.6	150	3	20.8
Millington township, Tuscola County	1 037	697	828	17.5	120	340	243	10.0-	194	3	22.2
Mills township, Midland County	242	175	798	19.4	36	67	238	10.5	58	2	27.1
Mills township, Ogemaw County	1 120	639	568	24.9	111	481	197	10.0	209	6	26.3
Milton township, Antrim County	641	396	1 026	23.7	109	245	329	10.0	37	-	29.1
Milton township, Cass County	706	464	869	18.7	123	242	229	10.0-	24	-	14.2
Minden township, Sanilac County	118	54	633	17.5	4	64	239	12.7	23	-	21.3
Minden City village, Sanilac County	66	25	594	15.6	2	41	231	11.3	17	-	20.6
Mineral Hills village, Iron County	58	34	517	19.4	6	24	213	10.8	22	-	22.5
Mio CDP, Oscoda County	490	283	586	21.2	45	207	198	10.6	193	-	27.3
Mitchell township, Alcona County	77	36	600	27.0	4	41	187	10.0-	4	-	45.0
Moffatt township, Arenac County	272	152	771	21.9	19	120	250	11.4	32	-	29.2
Moltke township, Presque Isle County	47	20	613	18.0	1	27	242	12.5	1	-	45.0
Monitor township, Bay County	2 961	1 701	921	17.7	287	1 260	297	10.0-	228	-	23.6
Monroe city, Monroe County	4 971	3 244	988	20.2	803	1 727	279	11.1	3 144	92	25.1
Monroe charter township, Monroe County	2 719	1 767	1 059	19.9	449	952	284	10.0-	978	-	27.4
Monroe township, Newaygo County	36	18	825	20.8	6	18	225	22.5	8	-	17.5
Montague city, Muskegon County	653	389	801	18.0	110	264	269	10.0	252	4	24.6
Montague township, Muskegon County	346	222	797	18.8	47	124	240	10.0-	35	-	17.8
Montcalm township, Montcalm County	614	463	829	20.3	91	151	234	10.0-	102	-	18.9
Monterey township, Allegan County	326	251	950	19.3	37	75	272	10.0-	36	-	28.8
Montgomery village, Hillsdale County	83	53	581	15.2	10	30	178	10.0-	30	2	19.4
Montmorency township, Montmorency County	358	147	691	20.1	30	211	231	10.0-	18	-	14.0
Montrose city, Genesee County	414	288	714	18.3	41	126	308	10.6	179	-	24.7
Montrose township, Genesee County	1 336	1 005	817	18.7	155	331	264	10.0-	138	-	20.9
Moore township, Sanilac County	216	120	743	18.0	21	96	264	11.5	64	-	19.5
Moorland township, Muskegon County	249	167	858	21.3	43	82	269	11.0	18	-	40.0
Moran township, Mackinac County	259	152	752	19.4	24	107	227	10.0-	51	-	18.5
Morenci city, Lenawee County	609	421	734	18.9	93	188	261	11.0	241	6	22.3
Morley village, Mecosta County	107	59	550	19.0	14	48	171	10.8	40	-	19.7
Morrice village, Shiawassee County	192	150	831	19.4	32	42	291	13.3	28	-	17.5
Morton township, Mecosta County	1 220	687	851	18.8	89	533	254	10.0-	110	2	28.2
Moscow township, Hillsdale County	219	145	760	18.3	27	74	246	10.0-	39	-	20.6
Mottville township, St. Joseph County	359	264	727	18.1	71	95	206	10.0-	70	-	21.4
Mount Clemens city, Macomb County	3 748	2 725	900	20.6	650	1 023	297	11.8	2 723	13	24.9
Mount Forest township, Bay County	185	104	733	17.2	15	81	257	11.1	19	-	23.2
Mount Haley township, Midland County	321	235	735	18.8	18	86	275	10.0-	40	1	26.4
Mount Morris city, Genesee County	817	554	707	21.2	57	263	278	14.3	491	-	24.6
Mount Morris township, Genesee County	5 747	3 740	729	18.5	650	2 007	265	10.0-	1 796	21	29.6
Mount Pleasant city, Isabella County	2 609	1 729	873	18.2	265	880	288	10.0-	5 451	241	30.3
Mueller township, Schoolcraft County	42	17	863	25.5	2	25	197	11.9	5	-	24.2
Muir village, Ionia County	140	83	831	21.4	10	57	281	14.8	67	-	23.8
Mullett township, Cheboygan County	304	164	697	23.6	32	140	248	10.0-	48	-	26.3
Mulliken village, Eaton County	157	112	761	18.5	22	45	236	10.0-	13	-	14.5
Mundy township, Genesee County	3 558	2 509	1 011	19.0	593	1 049	298	10.0-	540	-	20.7
Munising city, Alger County	643	327	701	18.8	54	316	254	10.9	360	4	21.9
Munising township, Alger County	492	315	776	20.4	53	177	217	10.0-	33	-	14.4
Munro township, Cheboygan County	156	87	753	21.5	15	69	239	10.0-	7	-	23.8
Muskegon city, Muskegon County	7 536	4 964	637	20.1	1 011	2 572	217	11.0	6 024	35	26.2
Muskegon township, Muskegon County	4 279	2 918	765	18.0	569	1 361	229	10.0-	1 118	39	27.0
Muskegon Heights city, Muskegon County	2 320	1 377	604	22.8	265	943	224	13.6	1 846	-	30.3
Mussey township, St. Clair County	716	500	959	19.5	109	216	280	13.1	192	-	22.0
Nadeau township, Menominee County	187	83	524	17.8	15	104	203	10.0-	29	-	18.9
Nahma township, Delta County	143	48	613	22.5	14	95	223	10.9	11	-	31.9
Napoleon CDP, Jackson County	202	131	688	21.2	31	71	238	10.0-	74	-	29.8
Napoleon township, Jackson County	1 689	1 133	907	19.6	288	556	262	10.0-	362	-	23.2
Nashville village, Barry County	386	271	744	22.1	47	115	273	11.6	201	-	22.7
Negaunee city, Marquette County	1 149	538	719	18.4	138	611	293	12.1	567	7	21.2
Negaunee township, Marquette County	690	438	817	18.8	98	252	238	10.0-	73	-	18.6
Nelson township, Kent County	632	495	907	22.0	109	137	272	10.6	154	2	26.8
Nester township, Roscommon County	53	18	656	18.0	4	35	229	10.0-	-	-	-
Newark township, Gratiot County	157	88	781	17.9	18	69	243	10.0-	60	-	15.6
Newaygo city, Newaygo County	340	205	790	19.0	30	135	251	11.3	150	-	26.7
New Baltimore city, Macomb County	1 910	1 586	1 221	18.4	413	324	362	10.0-	810	9	23.7
Newberg township, Cass County	305	193	816	16.7	63	112	216	11.6	29	-	12.2
Newberry village, Luce County	459	227	586	17.7	40	232	222	10.0-	202	-	29.1
New Buffalo city, Berrien County	633	366	809	19.2	110	267	296	13.7	254	-	17.8
New Buffalo township, Berrien County	760	397	1 112	19.0	82	363	333	13.4	107	-	23.4
New Era village, Oceana County	130	73	695	16.7	12	57	212	10.0-	15	-	26.3

Table 32. **Mortgage and Rental Cost Characteristics: 2000**—Con.

[Data based on a sample (except Tables 65-68). For information on confidentiality protection, coverage, sampling error, and nonsampling error, see Appendix G.
For location of definitions, see "How to Use This Census Report"]

State County Place and County Subdivision	Specified owner-occupied housing units								Specified renter-occupied housing units paying cash rent		
		With a mortgage				Not mortgaged					
	Total	Total	Median selected monthly owner costs (dollars)	Median selected monthly owner costs as a percentage of household income in 1999	With a second mortgage or home equity loan or both	Total	Median selected monthly owner costs (dollars)	Median selected monthly owner costs as a percentage of household income in 1999	Total	With meals included in rent	Median gross rent as a percentage of household income in 1999
PLACE AND COUNTY SUBDIVISION—Con.											
Newfield township, Oceana County	429	233	754	21.9	41	196	228	10.4	115	-	25.7
New Haven township, Gratiot County	140	83	802	18.4	21	57	235	10.0-	18	-	22.5
New Haven village, Macomb County	408	347	827	18.0	55	61	274	11.1	195	-	26.1
New Haven township, Shiawassee County	292	200	852	17.6	39	92	290	10.0-	28	-	18.8
Newkirk township, Lake County	117	57	563	21.8	-	60	191	11.8	24	-	35.0
New Lothrop village, Shiawassee County	160	91	788	17.6	16	69	284	11.3	63	-	22.1
Newton township, Calhoun County	523	389	1 072	19.3	48	134	338	10.0-	31	-	50.0+
Newton township, Mackinac County	60	23	536	17.5	2	37	173	10.0-	6	-	32.5
Niles city	2 840	1 738	719	19.7	318	1 102	238	10.6	2 006	7	24.7
Berrien County (part)	2 840	1 738	719	19.7	318	1 102	238	10.6	2 006	7	24.7
Cass County (part)	-	-	-	-	-	-	-	-	-	-	-
Niles township, Berrien County	3 679	2 257	726	18.5	557	1 422	216	10.0-	735	-	25.5
Noble township, Branch County	56	36	683	18.8	-	20	230	10.0	17	-	15.8
Norman township, Manistee County	281	140	662	19.9	30	141	202	10.0-	80	-	20.0
North Adams village, Hillsdale County	145	84	695	17.4	33	61	215	11.3	48	-	20.8
North Allis township, Presque Isle County	88	32	750	25.0	11	56	206	11.3	9	-	19.2
North Branch village, Lapeer County	207	102	839	22.6	15	105	317	13.0	168	-	23.0
North Branch township, Lapeer County	644	409	885	22.0	78	235	294	10.9	177	-	22.6
Northfield township, Washtenaw County	1 619	1 315	1 302	20.9	296	304	355	10.9	497	6	22.3
North Muskegon city, Muskegon County	1 192	813	977	19.6	187	379	291	10.0-	313	-	21.9
North Plains township, Ionia County	184	128	775	20.0	39	56	217	10.0-	46	-	17.5
Northport village, Leelanau County	198	94	792	19.5	21	104	285	10.0-	47	-	24.0
North Shade township, Gratiot County	113	91	662	16.3	14	22	243	10.0-	15	-	21.3
North Star township, Gratiot County	193	113	669	19.5	30	80	211	10.0-	35	-	24.2
Northview CDP, Kent County	3 723	2 587	991	19.2	627	1 136	277	10.0-	1 521	-	23.9
Northville city	1 944	1 554	1 560	18.8	326	390	517	10.0-	612	-	23.5
Oakland County (part)	1 099	871	1 517	17.3	186	228	520	10.0-	93	-	31.7
Wayne County (part)	845	683	1 613	21.0	140	162	510	11.1	519	-	22.7
Northville township, Wayne County	5 442	3 984	1 785	19.1	942	1 458	516	10.0-	2 071	82	20.4
Norton Shores city, Muskegon County	6 438	4 204	887	18.9	1 077	2 234	264	10.0-	880	-	20.6
Norvell township, Jackson County	666	432	944	21.4	110	234	270	10.0-	64	-	22.1
Norway city, Dickinson County	846	438	645	19.8	66	408	240	11.2	291	2	21.7
Norway township, Dickinson County	378	199	890	18.2	50	179	244	11.3	60	-	19.7
Norwich township, Missaukee County	67	25	675	24.5	6	42	228	10.0-	22	3	42.0
Norwich township, Newaygo County	49	28	589	18.6	9	21	277	10.0-	10	-	22.5
Norwood township, Charlevoix County	160	121	1 059	17.7	29	39	253	12.5	13	-	31.5
Nottawa township, Isabella County	513	339	745	18.1	53	174	234	10.0-	69	-	22.8
Nottawa township, St. Joseph County	789	522	858	20.3	122	267	258	10.0-	190	-	21.4
Novesta township, Tuscola County	214	125	728	20.4	15	89	231	11.1	51	-	18.4
Novi city, Oakland County	10 973	9 603	1 558	19.3	2 109	1 370	450	10.0-	5 286	144	21.4
Novi township, Oakland County	64	47	1 813	19.8	15	17	481	10.0-	-	-	-
Nunda township, Cheboygan County	176	89	658	21.0	11	87	231	14.1	36	-	33.8
Oakfield township, Kent County	1 110	937	882	19.7	154	173	247	10.0-	110	-	19.6
Oakland charter township, Oakland County	3 733	3 170	1 881	19.9	947	563	440	10.0-	63	-	25.5
Oakley village, Saginaw County	68	37	569	18.1	6	31	218	10.0-	45	-	25.0
Oak Park city, Oakland County	8 035	6 059	994	21.3	1 418	1 976	333	12.3	2 711	381	26.8
Oceola township, Livingston County	1 952	1 615	1 367	20.9	363	337	395	10.0-	129	-	25.9
Ocqueoc township, Presque Isle County	152	70	650	23.0	11	82	225	10.4	7	-	26.3
Odessa township, Ionia County	851	610	823	18.4	103	241	263	11.2	297	6	22.4
Ogden township, Lenawee County	218	154	782	16.6	40	64	232	10.0-	33	-	18.2
Ogemaw township, Ogemaw County	236	154	800	20.5	41	82	206	10.0-	37	-	24.7
Okemos CDP, Ingham County	5 313	4 034	1 407	18.6	994	1 279	425	10.0-	3 192	-	27.4
Olive township, Clinton County	501	349	1 046	18.8	86	152	274	10.0-	33	-	14.3
Olive township, Ottawa County	601	436	957	19.3	71	165	296	10.0-	74	-	22.9
Oliver township, Huron County	375	204	632	20.2	10	171	218	10.0-	107	-	25.7
Oliver township, Kalkaska County	42	33	735	27.5	3	9	182	10.5	3	-	50.0+
Olivet city, Eaton County	178	119	822	16.9	22	59	273	11.9	259	-	20.2
Omer city, Arenac County	99	49	623	19.6	4	50	243	12.8	14	-	50.0+
Onaway city, Presque Isle County	235	132	535	19.3	18	103	224	17.5	158	-	22.9
Oneida charter township, Eaton County	962	697	1 053	18.1	173	265	319	10.0-	101	69	50.0+
Onekama village, Manistee County	152	65	685	17.2	6	87	244	11.6	56	-	26.3
Onekama township, Manistee County	380	168	800	19.6	33	212	273	11.5	76	-	26.7
Onondaga township, Ingham County	544	450	976	20.9	112	94	324	10.0-	83	-	23.5
Onota township, Alger County	92	53	850	19.8	16	39	220	10.0-	2	-	27.5
Onsted village, Lenawee County	172	126	939	18.2	28	46	241	11.8	119	-	27.5
Ontonagon village, Ontonagon County	540	219	551	16.3	7	321	232	10.4	169	6	22.0
Ontonagon township, Ontonagon County	753	320	550	15.0	9	433	232	10.0	192	6	22.8
Ontwa township, Cass County	1 547	1 050	887	20.7	295	497	243	10.0-	296	-	22.0
Orange township, Ionia County	158	101	864	19.1	30	57	229	10.0-	36	-	13.5
Orange township, Kalkaska County	177	115	642	18.8	16	62	228	11.6	48	-	16.7
Orangeville township, Barry County	666	525	850	20.0	95	141	249	10.6	135	-	23.7
Orchard Lake Village city, Oakland County	714	535	2 983	23.3	118	179	1 000+	10.0-	14	-	22.0
Oregon township, Lapeer County	1 491	1 139	969	20.1	292	352	254	10.0-	71	-	19.9
Orient township, Osceola County	110	63	691	19.6	7	47	227	12.8	33	-	22.5
Orion township, Oakland County	9 104	7 958	1 380	19.8	1 850	1 146	358	10.0-	2 077	9	22.1
Orleans township, Ionia County	417	302	811	18.6	72	115	230	10.0-	146	-	22.8
Oronoko charter township, Berrien County	1 499	948	937	19.6	287	551	244	10.0-	1 390	-	26.1
Ortonville village, Oakland County	359	299	1 213	21.0	89	60	356	12.1	156	-	27.7
Osceola township, Houghton County	498	230	488	16.6	28	268	202	10.0-	116	-	22.3

Table 32. **Mortgage and Rental Cost Characteristics: 2000**—Con.

[Data based on a sample (except Tables 65-68). For information on confidentiality protection, coverage, sampling error, and nonsampling error, see Appendix G.
For location of definitions, see "How to Use This Census Report"]

State County Place and County Subdivision	Specified owner-occupied housing units								Specified renter-occupied housing units paying cash rent		
		With a mortgage				Not mortgaged					
	Total	Total	Median selected monthly owner costs (dollars)	Median selected monthly owner costs as a percentage of household income in 1999	With a second mortgage or home equity loan or both	Total	Median selected monthly owner costs (dollars)	Median selected monthly owner costs as a percentage of household income in 1999	Total	With meals included in rent	Median gross rent as a percentage of household income in 1999
PLACE AND COUNTY SUBDIVISION—Con.											
Osceola township, Osceola County	135	67	703	16.6	5	68	209	10.0-	34	2	25.0
Oscoda CDP, Iosco County	291	172	679	22.2	36	119	196	10.3	160	-	24.2
Oscoda township, Iosco County	2 118	1 349	682	21.0	216	769	206	10.0-	678	-	28.0
Oshtemo township, Kalamazoo County	2 903	2 080	1 162	20.1	630	823	320	10.0-	3 373	163	26.9
Ossineke CDP, Alpena County	259	132	641	17.4	23	127	191	10.0-	76	-	17.3
Ossineke township, Alpena County	230	137	642	20.4	31	93	256	11.3	51	-	31.9
Otisco township, Ionia County	365	247	872	18.4	97	118	221	10.0-	34	-	32.5
Otisville village, Genesee County	204	132	720	17.6	24	72	264	11.8	60	-	28.1
Otsego city, Allegan County	1 002	693	843	20.4	173	309	231	10.0-	455	7	23.7
Otsego township, Allegan County	928	672	927	19.4	154	256	248	10.0-	147	-	24.7
Otsego Lake township, Otsego County	761	447	936	21.2	112	314	274	10.0-	84	-	25.3
Otter Lake village	98	78	821	18.7	15	20	207	10.0	40	-	18.9
Genesee County (part)	6	6	975	17.5	-	-	-	-	-	-	-
Lapeer County (part)	92	72	800	18.8	15	20	207	10.0	40	-	18.9
Otto township, Oceana County	82	51	825	22.8	6	31	233	10.0-	8	-	11.7
Overisel township, Allegan County	522	337	937	21.6	86	185	283	10.0-	65	-	20.8
Ovid township, Branch County	648	369	816	18.5	101	279	280	10.7	71	-	18.6
Ovid village	374	236	705	18.6	65	138	226	11.3	135	-	23.8
Clinton County (part)	372	236	705	18.6	65	136	224	11.2	135	-	23.8
Shiawassee County (part)	2	-	-	-	-	2	450	12.5	-	-	-
Ovid township, Clinton County	710	469	769	19.2	132	241	231	10.3	162	2	24.7
Owendale village, Huron County	65	41	675	19.0	6	24	192	10.0-	15	-	23.8
Owosso city, Shiawassee County	3 764	2 453	767	19.7	483	1 311	233	10.0	2 077	11	24.5
Owosso township, Shiawassee County	989	660	798	16.8	86	329	265	10.3	235	-	24.0
Oxford village, Oakland County	865	680	1 381	21.7	255	185	338	10.0-	450	7	20.6
Oxford charter township, Oakland County	3 736	3 152	1 353	21.1	1 002	584	318	10.0-	780	14	21.3
Palmer CDP, Marquette County	138	74	541	13.9	4	64	193	10.6	22	-	22.5
Palmyra township, Lenawee County	508	342	885	19.2	119	166	235	10.0-	97	-	15.9
Paradise township, Grand Traverse County	666	568	865	19.7	115	98	230	10.0-	155	-	29.1
Parchment city, Kalamazoo County	509	346	905	22.4	105	163	290	10.3	277	-	26.1
Paris township, Huron County	62	41	688	22.8	4	21	222	12.2	15	-	19.4
Park township, Ottawa County	4 888	3 883	1 170	20.3	1 093	1 005	319	10.0-	543	8	18.9
Park township, St. Joseph County	687	475	841	18.8	107	212	236	10.0-	89	4	26.8
Parma village, Jackson County	218	140	780	18.2	20	78	248	10.0-	67	-	23.0
Parma township, Jackson County	463	363	763	18.1	65	100	228	10.0-	93	-	19.1
Pavilion township, Kalamazoo County	1 293	930	948	17.6	248	363	282	10.9	129	-	17.4
Paw Paw village, Van Buren County	731	459	906	19.2	145	272	273	11.8	550	-	20.0
Paw Paw township, Van Buren County	1 578	1 039	884	18.8	325	539	282	11.9	750	-	21.1
Paw Paw Lake CDP, Berrien County	1 126	650	737	19.5	119	476	229	10.0-	314	-	24.1
Peacock township, Lake County	110	45	690	17.5	6	65	230	14.2	9	-	31.3
Peaine township, Charlevoix County	59	23	775	21.9	-	36	261	16.3	2	-	37.5
Pearl Beach CDP, St. Clair County	1 123	819	1 165	20.5	216	304	357	12.6	90	-	19.4
Peck village, Sanilac County	164	68	706	21.7	7	96	256	12.6	64	-	25.3
Pellston village, Emmet County	154	97	643	18.4	16	57	191	10.0-	50	-	18.3
Peninsula township, Grand Traverse County	1 629	1 151	1 410	19.5	366	478	389	10.0-	174	5	22.1
Penn township, Cass County	399	244	869	21.7	55	155	301	11.6	111	-	23.6
Pennfield charter township, Calhoun County	2 352	1 594	844	18.5	319	758	240	10.0-	695	12	25.3
Pentland township, Luce County	324	182	694	18.7	15	142	214	10.0-	90	-	22.1
Pentwater village, Oceana County	331	128	875	21.8	37	203	307	10.6	72	-	26.9
Pentwater township, Oceana County	508	213	902	21.1	51	295	311	10.2	87	-	25.6
Pere Marquette charter township, Mason County	577	341	909	18.1	52	236	286	10.0-	93	-	35.2
Perrinton village, Gratiot County	100	56	613	16.1	4	44	238	10.0-	42	-	20.5
Perry city, Shiawassee County	541	397	846	19.0	72	144	297	10.2	167	-	24.1
Perry township, Shiawassee County	787	624	958	17.9	146	163	308	10.0-	129	-	17.8
Petersburg city, Monroe County	291	191	886	16.7	44	100	313	13.4	98	-	23.4
Petoskey city, Emmet County	1 203	831	965	21.0	204	372	318	11.2	1 323	-	24.5
Pewamo village, Ionia County	157	85	812	19.1	14	72	278	12.5	28	-	32.5
Pickford township, Chippewa County	244	145	702	18.9	16	99	239	10.0-	37	-	20.5
Pierson village, Montcalm County	39	27	732	22.3	-	12	288	10.0-	13	-	24.4
Pierson township, Montcalm County	516	370	900	20.0	81	146	271	10.0-	70	-	21.7
Pigeon village, Huron County	353	167	757	17.8	24	186	247	12.4	110	2	23.8
Pinckney village, Livingston County	580	502	1 236	23.1	119	78	335	12.1	120	-	19.9
Pinconning city, Bay County	357	193	660	18.8	29	164	249	11.9	170	-	23.6
Pinconning township, Bay County	636	382	693	16.6	48	254	244	10.0-	75	-	22.8
Pine township, Montcalm County	283	183	854	20.3	27	100	265	10.0-	40	-	23.8
Pine Grove township, Van Buren County	492	335	904	19.5	66	157	254	10.0-	65	-	16.5
Pine River township, Gratiot County	499	306	837	19.3	86	193	221	11.2	76	-	16.3
Pinora township, Lake County	53	24	650	20.0	6	29	218	14.5	12	-	21.0
Pioneer township, Missaukee County	56	31	738	19.4	4	25	196	14.4	13	-	16.3
Pipestone township, Berrien County	394	275	791	19.5	58	119	227	10.5	88	-	18.4
Pittsfield charter township, Washtenaw County	5 595	4 853	1 619	21.2	994	742	451	10.4	5 067	92	24.5
Pittsford township, Hillsdale County	252	174	732	18.6	36	78	234	10.0-	24	-	16.7
Plainfield township, Iosco County	1 135	452	686	23.1	85	683	227	11.9	168	-	24.6
Plainfield township, Kent County	7 571	5 668	1 087	18.8	1 525	1 903	285	10.0-	1 899	-	23.0
Plainwell city, Allegan County	898	644	854	19.8	139	254	261	10.0-	388	-	24.8
Platte township, Benzie County	40	32	800	26.0	8	8	250	10.0	-	-	-
Pleasanton township, Manistee County	137	78	805	25.9	12	59	238	10.0-	16	-	12.5
Pleasant Plains township, Lake County	347	180	575	20.2	20	167	216	10.5	162	2	29.3
Pleasant Ridge city, Oakland County	1 025	805	1 394	19.4	177	220	400	11.2	57	-	21.1

Table 32. **Mortgage and Rental Cost Characteristics: 2000**—Con.

[Data based on a sample (except Tables 65-68). For information on confidentiality protection, coverage, sampling error, and nonsampling error, see Appendix G.
For location of definitions, see "How to Use This Census Report"]

State County Place and County Subdivision	Specified owner-occupied housing units								Specified renter-occupied housing units paying cash rent		
		With a mortgage				Not mortgaged					
	Total	Total	Median selected monthly owner costs (dollars)	Median selected monthly owner costs as a percentage of household income in 1999	With a second mortgage or home equity loan or both	Total	Median selected monthly owner costs (dollars)	Median selected monthly owner costs as a percentage of household income in 1999	Total	With meals included in rent	Median gross rent as a percentage of household income in 1999
PLACE AND COUNTY SUBDIVISION—Con.											
Pleasantview township, Emmet County	168	133	877	21.4	42	35	345	10.0-	35	-	20.6
Plymouth city, Wayne County	2 446	1 916	1 222	18.6	398	530	365	11.3	1 459	47	22.5
Plymouth township, Wayne County	7 865	6 166	1 467	18.6	1 448	1 699	381	10.0-	1 745	170	21.9
Plymouth Township CDP, Wayne County	7 865	6 166	1 467	18.6	1 448	1 699	381	10.0-	1 745	170	21.9
Pointe Aux Barques township, Huron County	2	-	-	-	-	2	650	50.0+	-	-	-
Pokagon township, Cass County	500	292	718	18.6	51	208	225	10.0-	70	-	23.3
Polkton township, Ottawa County	425	309	947	18.1	88	116	307	11.0	44	-	17.1
Pontiac city, Oakland County	11 705	8 464	802	22.3	1 613	3 241	282	12.0	11 105	86	28.1
Portage township, Houghton County	563	264	691	17.8	44	299	240	10.0-	257	-	31.9
Portage city, Kalamazoo County	11 480	8 308	1 034	18.9	2 410	3 172	301	10.0-	5 432	14	23.3
Portage township, Mackinac County	245	106	773	23.6	12	139	202	10.0-	44	-	18.8
Port Austin village, Huron County	238	90	750	22.3	12	148	261	11.7	74	-	32.9
Port Austin township, Huron County	511	201	726	22.1	30	310	249	11.0	92	-	33.3
Porter township, Cass County	958	581	873	19.5	160	377	260	10.0-	160	-	16.9
Porter township, Midland County	166	112	800	18.4	15	54	233	10.0-	36	-	22.3
Porter township, Van Buren County	535	370	1 025	21.8	96	165	269	10.0-	81	-	17.0
Port Hope village, Huron County	96	36	633	21.9	2	60	243	12.5	13	-	18.8
Port Huron city, St. Clair County	6 653	4 288	835	20.6	1 075	2 365	274	12.1	5 436	72	27.2
Port Huron township, St. Clair County	2 201	1 398	956	19.7	288	803	267	11.2	705	7	22.8
Portland city, Ionia County	989	640	883	17.8	150	349	299	10.7	368	-	25.6
Portland township, Ionia County	572	408	985	17.9	88	164	283	10.0-	68	4	19.8
Port Sanilac village, Sanilac County	208	104	800	27.5	22	104	263	13.1	85	3	22.0
Port Sheldon township, Ottawa County	1 047	841	1 292	20.1	248	206	272	10.0-	46	7	21.8
Portsmouth township, Bay County	1 056	682	863	20.4	197	374	315	11.1	62	-	20.3
Posen village, Presque Isle County	82	53	565	17.7	5	29	196	10.0-	32	-	26.7
Posen township, Presque Isle County	217	115	593	18.4	15	102	220	10.0-	42	-	25.6
Potterville city, Eaton County	364	299	904	19.6	73	65	258	10.0-	199	-	23.7
Powell township, Marquette County	195	103	690	18.2	23	92	207	10.0-	24	-	16.4
Powers village, Menominee County	55	26	575	21.1	-	29	219	10.0-	52	-	24.2
Prairie Ronde township, Kalamazoo County	405	343	1 069	18.7	74	62	273	10.0-	18	-	22.5
Prairieville township, Barry County	791	572	976	20.0	132	219	265	10.3	95	-	18.1
Prescott village, Ogemaw County	83	48	589	23.1	7	35	212	10.0-	7	-	47.5
Presque Isle township, Presque Isle County	614	305	846	20.8	53	309	287	10.3	28	-	18.1
Prudenville CDP, Roscommon County	610	339	609	21.4	67	271	216	11.2	113	-	26.3
Pulaski township, Jackson County	275	180	840	19.4	39	95	245	10.0-	65	-	19.7
Pulawski township, Presque Isle County	61	31	738	20.8	8	30	256	12.5	11	-	13.8
Putnam township, Livingston County	1 790	1 458	1 205	22.4	369	332	296	10.0-	281	-	19.5
Quincy village, Branch County	370	250	689	17.8	44	120	265	10.7	215	-	21.2
Quincy township, Branch County	1 022	731	763	18.8	172	291	259	10.0-	295	-	21.3
Quincy township, Houghton County	57	30	614	20.6	6	27	246	10.4	28	-	17.5
Quinnesec CDP, Dickinson County	363	255	678	18.8	42	108	207	10.0-	-	-	-
Raber township, Chippewa County	117	37	888	22.5	8	80	242	13.2	9	-	36.3
Raisin township, Lenawee County	1 613	1 315	950	18.6	313	298	265	10.0-	99	-	19.5
Raisinville township, Monroe County	1 283	926	1 039	19.0	319	357	308	10.0-	74	-	15.0
Ransom township, Hillsdale County	88	60	745	22.3	12	28	235	10.0-	22	-	31.3
Rapid River township, Kalkaska County	136	94	724	24.2	21	42	241	12.1	30	-	20.0
Ravenna village, Muskegon County	358	225	953	21.2	48	133	259	11.4	51	-	13.9
Ravenna township, Muskegon County	542	331	892	20.4	63	211	241	10.0-	115	-	25.1
Ray township, Macomb County	836	592	1 150	17.7	148	244	326	10.0-	72	-	22.9
Reading city, Hillsdale County	290	174	647	18.0	26	116	222	12.3	93	-	21.4
Reading township, Hillsdale County	390	253	769	18.9	70	137	226	10.0-	53	-	20.4
Readmond township, Emmet County	79	45	1 219	29.3	11	34	338	14.2	14	-	36.7
Redding township, Clare County	97	46	529	25.0	2	51	198	14.1	17	-	16.9
Redford CDP, Wayne County	17 537	12 673	906	19.9	2 575	4 864	294	11.2	1 777	11	24.4
Redford township, Wayne County	17 537	12 673	906	19.9	2 575	4 864	294	11.2	1 777	11	24.4
Reed City city, Osceola County	491	299	636	18.1	48	192	224	10.0-	394	2	24.9
Reeder township, Missaukee County	114	80	650	19.5	14	34	213	10.0	56	6	22.2
Reese village, Tuscola County	362	181	758	14.9	26	181	256	10.0-	93	-	19.8
Reno township, Iosco County	87	58	553	16.7	2	29	195	10.0-	16	-	16.7
Republic CDP, Marquette County	188	72	585	18.0	10	116	252	12.3	31	-	31.6
Republic township, Marquette County	287	105	612	21.3	15	182	238	11.4	35	-	31.6
Resort township, Emmet County	580	405	1 151	21.2	148	175	338	11.3	82	-	20.6
Reynolds township, Montcalm County	626	481	802	20.1	68	145	264	10.8	237	-	23.4
Rich township, Lapeer County	172	129	855	21.3	17	43	275	10.8	28	-	20.8
Richfield township, Genesee County	2 015	1 414	967	19.7	378	601	291	10.0-	103	-	17.7
Richfield township, Roscommon County	1 464	726	554	17.9	132	738	174	10.0-	184	-	29.7
Richland village, Kalamazoo County	198	132	979	21.2	27	66	303	10.0-	50	-	24.0
Richland township, Kalamazoo County	1 608	1 234	1 110	19.4	394	374	295	10.0-	419	-	21.2
Richland township, Missaukee County	231	150	750	19.6	34	81	253	10.5	22	-	21.4
Richland township, Montcalm County	467	296	712	19.3	54	171	224	10.0-	121	-	21.3
Richland township, Ogemaw County	206	102	647	24.1	24	104	223	10.3	19	-	19.4
Richland township, Saginaw County	1 045	679	837	18.2	139	366	267	10.0-	188	-	23.8
Richmond city	1 159	858	1 123	22.1	238	301	363	15.0	542	-	21.3
Macomb County (part)	1 159	858	1 123	22.1	238	301	363	15.0	542	-	21.3
St. Clair County (part)	-	-	-	-	-	-	-	-	-	-	-
Richmond township, Macomb County	710	561	1 224	19.5	125	149	331	10.7	23	-	30.5
Richmond township, Marquette County	249	131	568	15.8	8	118	211	10.4	41	-	19.7
Richmond township, Osceola County	304	163	727	18.0	25	141	225	10.0-	36	-	16.7
Ridgeway township, Lenawee County	384	271	919	20.1	84	113	321	10.0-	92	-	19.3
Riga township, Lenawee County	344	214	920	18.2	74	130	277	10.0-	20	-	12.7

Table 32. **Mortgage and Rental Cost Characteristics: 2000**—Con.

[Data based on a sample (except Tables 65-68). For information on confidentiality protection, coverage, sampling error, and nonsampling error, see Appendix G.
For location of definitions, see "How to Use This Census Report"]

State County Place and County Subdivision	Specified owner-occupied housing units								Specified renter-occupied housing units paying cash rent		
		With a mortgage				Not mortgaged					
	Total	Total	Median selected monthly owner costs (dollars)	Median selected monthly owner costs as a percentage of household income in 1999	With a second mortgage or home equity loan or both	Total	Median selected monthly owner costs (dollars)	Median selected monthly owner costs as a percentage of household income in 1999	Total	With meals included in rent	Median gross rent as a percentage of household income in 1999
PLACE AND COUNTY SUBDIVISION—Con.											
Riley township, Clinton County	331	245	1 002	19.4	63	86	320	10.0-	19	-	19.2
Riley township, St. Clair County	624	518	1 108	20.5	140	106	359	10.0-	23	-	13.1
River Rouge city, Wayne County	1 895	952	677	21.6	150	943	275	10.6	1 433	-	25.6
Riverside township, Missaukee County	104	59	695	20.3	10	45	227	10.0-	15	-	14.6
Riverton township, Mason County	155	108	676	20.2	16	47	266	10.0-	30	-	17.8
Riverview city, Wayne County	3 342	2 104	1 100	19.3	415	1 238	367	10.0-	1 862	174	23.9
Rives township, Jackson County	822	554	995	20.2	108	268	286	10.0-	89	-	19.6
Robin Glen-Indiantown CDP, Saginaw County	51	30	520	30.8	-	21	215	10.0-	48	-	25.6
Robinson township, Ottawa County	1 269	1 047	1 016	21.3	364	222	257	10.0-	108	9	16.8
Rochester city, Oakland County	2 617	2 209	1 713	20.7	421	408	362	10.8	1 630	38	23.8
Rochester Hills city, Oakland County	18 618	15 568	1 483	19.3	3 860	3 050	401	10.0-	5 242	153	23.0
Rockford city, Kent County	1 066	858	998	19.8	171	208	315	10.0-	575	6	23.6
Rockland township, Ontonagon County	73	28	400	13.2	5	45	205	11.3	15	-	13.5
Rock River township, Alger County	167	78	594	23.3	13	89	207	10.0-	39	-	18.8
Rockwood city, Wayne County	860	633	1 082	18.2	199	227	350	10.0-	336	-	22.3
Rogers township, Presque Isle County	248	121	727	20.4	18	127	225	10.0-	8	-	15.0
Rogers City city, Presque Isle County	1 017	484	662	19.5	78	533	213	10.0-	345	-	25.7
Rolland township, Isabella County	187	120	648	18.8	16	67	195	10.0-	39	-	27.5
Rollin township, Lenawee County	684	428	856	20.3	107	256	229	10.0-	183	-	24.2
Rome township, Lenawee County	276	193	859	17.3	55	83	225	10.0-	27	-	19.3
Romeo village, Macomb County	960	676	1 068	21.6	203	284	307	11.3	452	-	24.0
Romulus city, Wayne County	4 810	3 569	929	19.1	796	1 241	323	12.4	2 361	-	20.4
Ronald township, Ionia County	224	154	809	17.8	34	70	262	10.0-	52	-	17.2
Roosevelt Park city, Muskegon County	1 040	605	855	19.9	111	435	276	10.2	631	6	29.0
Roscommon village, Roscommon County	223	138	572	20.0	30	85	249	10.0-	175	-	23.7
Roscommon township, Roscommon County	983	611	648	22.6	71	372	217	11.2	277	-	21.1
Rose township, Oakland County	1 517	1 182	1 173	20.0	294	335	295	10.0-	85	-	22.7
Rose township, Ogemaw County	252	168	603	22.7	35	84	203	10.0-	13	-	22.5
Rosebush village, Isabella County	88	57	617	24.4	10	31	186	10.0-	44	-	17.0
Rose City city, Ogemaw County	104	63	603	21.3	4	41	235	13.1	94	-	27.5
Rose Lake township, Osceola County	216	127	725	19.5	16	89	240	11.3	20	-	18.3
Roseville city, Macomb County	14 284	10 098	845	19.9	2 293	4 186	261	10.4	4 753	196	25.0
Ross township, Kalamazoo County	1 496	1 072	999	18.4	319	424	307	10.0-	252	-	20.2
Rothbury village, Oceana County	70	49	744	23.1	8	21	218	10.0-	48	-	22.9
Roxand township, Eaton County	413	282	779	18.1	59	131	265	10.0-	51	1	16.6
Royal Oak city, Oakland County	18 645	13 409	1 100	19.1	3 135	5 236	322	11.0	8 393	83	21.5
Royal Oak charter township, Oakland County	401	205	691	23.0	43	196	310	12.7	2 045	26	28.6
Royalton township, Berrien County	1 025	747	1 220	19.5	206	278	332	10.0-	84	-	22.8
Rubicon township, Huron County	191	82	676	20.5	6	109	246	11.1	22	-	14.5
Rudyard township, Chippewa County	194	108	660	18.8	12	86	209	10.0-	38	-	32.8
Rush township, Shiawassee County	336	231	871	19.2	50	105	268	10.0-	25	-	22.5
Rust township, Montmorency County	75	36	563	18.3	4	39	235	12.0	7	-	16.3
Rutland charter township, Barry County	879	640	889	19.5	176	239	223	10.0-	96	-	17.5
Sage township, Gladwin County	483	278	688	20.3	28	205	225	10.0-	59	-	23.6
Saginaw city, Saginaw County	13 945	8 496	607	18.6	1 454	5 449	232	11.4	8 049	46	29.5
Saginaw charter township, Saginaw County	9 942	6 573	996	17.9	1 507	3 369	293	10.0-	5 811	347	24.5
Saginaw Township North CDP, Saginaw County	5 799	3 803	979	17.9	831	1 996	287	10.0-	4 045	339	25.0
Saginaw Township South CDP, Saginaw County	3 876	2 553	1 026	18.1	609	1 323	305	10.0-	1 752	8	23.7
Sagola township, Dickinson County	230	105	623	17.3	16	125	222	12.7	20	-	14.2
St. Charles village, Saginaw County	609	394	756	19.0	95	215	268	10.9	209	-	23.4
St. Charles township, Saginaw County	840	539	758	18.8	136	301	246	10.0-	252	-	22.0
St. Clair city, St. Clair County	1 566	1 142	1 146	20.2	324	424	345	13.0	677	-	23.3
St. Clair township, St. Clair County	1 526	1 224	1 144	21.9	415	302	293	10.0-	142	-	22.6
St. Clair Shores city, Macomb County	21 945	13 981	959	19.7	3 374	7 964	292	10.8	3 651	77	25.8
St. Helen CDP, Roscommon County	1 089	544	504	18.2	87	545	166	10.0-	163	-	32.5
St. Ignace city, Mackinac County	625	366	806	22.2	47	259	288	10.0	363	-	22.5
St. Ignace township, Mackinac County	205	97	686	21.5	8	108	224	10.0-	95	-	17.2
St. James township, Charlevoix County	108	53	870	23.6	8	55	356	13.6	13	-	32.5
St. Johns city, Clinton County	1 801	1 266	977	19.2	369	535	294	12.4	934	9	22.2
St. Joseph city, Berrien County	2 189	1 315	1 000	22.3	369	874	288	12.9	1 687	-	21.2
St. Joseph charter township, Berrien County	3 473	2 352	943	19.4	694	1 121	269	10.2	404	-	21.7
St. Louis city, Gratiot County	814	466	662	18.4	84	348	207	10.0-	402	-	26.0
Salem township, Allegan County	598	462	929	19.8	106	136	268	10.0-	83	-	21.4
Salem township, Washtenaw County	1 166	935	1 524	19.7	200	231	353	10.0-	79	-	15.5
Saline city, Washtenaw County	2 089	1 680	1 264	20.1	444	409	346	11.1	873	-	22.3
Saline township, Washtenaw County	224	171	1 253	17.9	63	53	402	12.0	18	-	18.3
Sanborn township, Alpena County	444	230	633	17.3	32	214	198	10.0-	119	-	16.7
Sand Beach township, Huron County	300	144	751	21.1	11	156	257	10.9	79	-	19.6
Sand Lake village, Kent County	90	55	763	20.2	9	35	234	11.5	65	2	25.3
Sands township, Marquette County	469	382	842	19.1	95	87	244	10.0-	43	-	13.8
Sandstone township, Jackson County	815	599	892	19.6	128	216	277	10.0-	136	-	24.7
Sandusky city, Sanilac County	577	364	763	19.3	55	213	274	11.0	441	2	21.6
Sanford village, Midland County	287	177	819	19.7	33	110	229	10.0-	66	-	22.7
Sanilac township, Sanilac County	529	281	799	23.8	62	248	251	10.2	140	3	23.4
Saranac village, Ionia County	315	211	850	20.1	50	104	284	10.0	207	-	23.4
Sauble township, Lake County	83	32	633	30.0	8	51	230	11.0	16	-	46.7
Saugatuck city, Allegan County	300	175	1 277	20.6	53	125	422	13.1	195	-	25.1
Saugatuck township, Allegan County	791	561	1 217	24.2	125	230	356	13.1	248	-	23.0
Sault Ste. Marie city, Chippewa County	2 835	1 599	732	18.7	300	1 236	249	10.7	2 023	33	26.1
Schoolcraft township, Houghton County	477	218	570	17.5	40	259	222	12.1	158	-	22.0
Schoolcraft village, Kalamazoo County	404	317	868	18.9	87	87	308	11.1	167	-	19.4

Table 32. **Mortgage and Rental Cost Characteristics: 2000**—Con.

[Data based on a sample (except Tables 65-68). For information on confidentiality protection, coverage, sampling error, and nonsampling error, see Appendix G.
For location of definitions, see "How to Use This Census Report"]

State County Place and County Subdivision	Specified owner-occupied housing units								Specified renter-occupied housing units paying cash rent		
		With a mortgage				Not mortgaged					
	Total	Total	Median selected monthly owner costs (dollars)	Median selected monthly owner costs as a percentage of household income in 1999	With a second mortgage or home equity loan or both	Total	Median selected monthly owner costs (dollars)	Median selected monthly owner costs as a percentage of household income in 1999	Total	With meals included in rent	Median gross rent as a percentage of household income in 1999
PLACE AND COUNTY SUBDIVISION—Con.											
Schoolcraft township, Kalamazoo County	1 763	1 344	930	18.7	373	419	293	10.0-	607	4	21.4
Scio township, Washtenaw County	3 527	2 810	1 700	20.0	835	717	439	10.0-	1 226	-	26.5
Sciota township, Shiawassee County	320	240	946	19.3	57	80	265	10.0-	28	-	19.4
Scipio township, Hillsdale County	230	158	785	18.8	25	72	238	10.0-	88	2	21.3
Scottville city, Mason County	309	182	614	18.1	18	127	238	10.5	157	-	26.3
Sebewa township, Ionia County	201	142	795	19.4	28	59	297	10.0-	29	-	18.6
Sebewaing village, Huron County	604	309	640	17.6	34	295	254	10.4	197	26	23.1
Sebewaing township, Huron County	856	447	667	17.1	63	409	268	10.7	228	26	22.3
Secord township, Gladwin County	367	148	832	24.2	18	219	270	11.2	24	-	35.0
Selma township, Wexford County	373	233	788	20.9	51	140	260	11.1	73	-	20.9
Seneca township, Lenawee County	272	196	800	20.1	64	76	242	10.8	51	-	19.3
Seney township, Schoolcraft County	30	8	733	17.5	-	22	213	12.5	4	-	15.0
Seville township, Gratiot County	391	259	724	19.5	41	132	214	10.0-	92	-	25.7
Sharon township, Washtenaw County	164	89	1 125	19.2	21	75	339	10.0-	25	-	18.3
Shelby CDP, Macomb County	16 700	12 638	1 327	19.2	3 196	4 062	353	10.0-	5 185	22	21.2
Shelby charter township, Macomb County	16 700	12 638	1 327	19.2	3 196	4 062	353	10.0-	5 185	22	21.2
Shelby village, Oceana County	395	234	707	19.9	43	161	243	11.5	231	-	24.4
Shelby township, Oceana County	762	444	739	18.6	74	318	240	10.0-	257	-	23.9
Shepherd village, Isabella County	418	294	771	19.8	51	124	248	10.0-	165	4	24.2
Sheridan township, Calhoun County	346	169	726	21.6	21	177	223	10.0-	125	3	17.0
Sheridan township, Clare County	149	98	650	21.0	10	51	182	10.0-	52	-	22.1
Sheridan township, Huron County	106	63	732	17.0	16	43	248	10.0-	12	-	20.0
Sheridan township, Mason County	192	110	727	23.2	23	82	238	10.0-	21	-	18.1
Sheridan township, Mecosta County	211	123	667	24.8	15	88	210	10.0-	41	-	32.5
Sheridan village, Montcalm County	191	108	725	20.4	10	83	254	12.3	75	-	29.4
Sheridan charter township, Newaygo County	482	330	788	19.0	83	152	242	11.0	66	-	21.0
Sherman township, Gladwin County	204	89	532	26.0	10	115	201	10.0-	31	-	18.8
Sherman township, Huron County	223	93	672	19.2	14	130	217	10.0-	25	-	16.9
Sherman township, Iosco County	79	37	621	17.5	-	42	186	10.0-	10	-	32.5
Sherman township, Isabella County	480	318	814	19.8	58	162	220	10.0-	64	-	26.0
Sherman township, Keweenaw County	24	3	550	12.5	-	21	189	10.0-	-	-	-
Sherman township, Mason County	164	98	700	20.1	21	66	239	11.1	41	-	17.9
Sherman township, Newaygo County	381	241	743	20.8	39	140	255	11.6	59	-	20.8
Sherman township, Osceola County	99	59	707	19.0	14	40	283	10.0	21	-	21.3
Sherman township, St. Joseph County	694	433	939	18.5	128	261	223	10.2	115	-	18.0
Sherwood village, Branch County	81	55	568	17.2	12	26	230	10.0-	26	-	13.0
Sherwood township, Branch County	428	303	747	20.5	44	125	222	10.0-	143	-	20.8
Shiawassee township, Shiawassee County	634	431	882	19.6	98	203	245	10.0-	73	-	16.8
Shields CDP, Saginaw County	1 874	1 353	944	18.3	291	521	299	10.0-	326	-	23.8
Shoreham village, Berrien County	199	142	1 130	17.9	51	57	306	10.3	180	-	20.0
Shorewood-Tower Hills-Harbert CDP, Berrien County	546	252	1 106	20.4	45	294	300	10.0-	105	-	20.9
Sidney township, Montcalm County	463	286	671	17.9	20	177	231	10.0-	82	-	18.0
Sigel township, Huron County	82	50	700	21.4	7	32	282	10.6	12	-	15.0
Silver Creek township, Cass County	830	476	702	17.6	56	354	247	10.8	205	-	19.9
Sims township, Arenac County	374	180	835	20.0	31	194	244	10.4	27	-	31.9
Skandia township, Marquette County	113	75	704	16.8	14	38	250	11.4	27	-	24.2
Skidway Lake CDP, Ogemaw County	919	516	532	24.6	95	403	191	10.0-	200	6	27.1
Slagle township, Wexford County	81	32	736	22.5	4	49	231	13.5	14	-	35.0
Sodus township, Berrien County	409	245	752	18.0	50	164	213	10.0-	82	2	20.5
Solon township, Kent County	734	565	969	24.3	150	169	281	10.0-	75	-	22.2
Solon township, Leelanau County	298	217	902	23.1	54	81	208	10.0-	56	-	19.8
Somerset township, Hillsdale County	1 179	814	1 050	21.2	242	365	245	10.0-	68	-	20.7
Soo township, Chippewa County	586	334	848	18.6	55	252	213	10.0-	156	-	22.7
South Arm township, Charlevoix County	345	221	840	18.7	50	124	244	10.0-	48	-	22.1
South Branch township, Crawford County	458	294	714	23.4	63	164	237	11.3	35	-	13.1
South Branch township, Wexford County	48	40	675	18.7	6	8	175	12.5	2	-	45.0
Southfield city, Oakland County	16 353	12 990	1 309	22.2	2 787	3 363	453	12.1	15 259	878	24.3
Southfield township, Oakland County	5 054	3 619	1 796	19.7	750	1 435	577	10.2	281	-	26.1
Southgate city, Wayne County	8 755	5 542	917	18.9	1 371	3 213	315	10.9	3 667	62	22.9
South Gull Lake CDP, Kalamazoo County	506	328	1 537	20.3	93	178	506	10.5	73	-	21.9
South Haven city	1 288	790	1 009	25.5	215	498	300	13.4	593	5	23.5
Allegan County (part)	-	-	-	-	-	-	-	-	-	-	-
Van Buren County (part)	1 288	790	1 009	25.5	215	498	300	13.4	593	5	23.5
South Haven charter township, Van Buren County	755	470	828	19.1	72	285	265	10.0-	383	-	28.1
South Lyon city, Oakland County	2 517	2 034	1 278	23.1	417	483	389	13.3	1 041	-	23.0
South Monroe CDP, Monroe County	1 192	730	996	18.5	176	462	283	10.0-	712	-	27.9
South Range village, Houghton County	236	106	534	20.3	14	130	249	11.5	90	-	23.8
South Rockwood village, Monroe County	369	261	1 063	18.7	83	108	306	10.0	48	-	22.5
Spalding township, Menominee County	271	124	667	19.5	15	147	222	10.0-	102	-	23.1
Sparta village, Kent County	960	693	783	20.8	178	267	278	10.0-	552	25	19.6
Sparta township, Kent County	1 636	1 177	821	20.0	332	459	265	10.0-	627	25	19.4
Spaulding township, Saginaw County	756	461	615	17.1	57	295	224	10.0-	74	-	21.3
Speaker township, Sanilac County	211	143	794	18.9	24	68	225	10.0-	33	-	17.7
Spencer township, Kent County	620	470	874	23.2	113	150	239	10.0	59	-	11.3
Spring Arbor CDP, Jackson County	295	217	952	16.7	46	78	281	10.0-	278	48	28.4
Spring Arbor township, Jackson County	1 450	1 032	951	17.3	259	418	279	10.0-	455	48	25.2
Springdale township, Manistee County	114	57	732	22.3	9	57	245	10.2	45	-	23.2
Springfield city, Calhoun County	965	557	723	23.0	78	408	259	10.9	929	-	21.1

Table 32. **Mortgage and Rental Cost Characteristics: 2000**—Con.

[Data based on a sample (except Tables 65-68). For information on confidentiality protection, coverage, sampling error, and nonsampling error, see Appendix G.
For location of definitions, see "How to Use This Census Report"]

State County Place and County Subdivision	Specified owner-occupied housing units								Specified renter-occupied housing units paying cash rent		
		With a mortgage				Not mortgaged					
	Total	Total	Median selected monthly owner costs (dollars)	Median selected monthly owner costs as a percentage of household income in 1999	With a second mortgage or home equity loan or both	Total	Median selected monthly owner costs (dollars)	Median selected monthly owner costs as a percentage of household income in 1999	Total	With meals included in rent	Median gross rent as a percentage of household income in 1999
PLACE AND COUNTY SUBDIVISION—Con.											
Springfield township, Kalkaska County	186	130	777	24.7	39	56	261	10.0-	15	-	22.2
Springfield township, Oakland County	3 265	2 817	1 331	18.9	656	448	333	10.0-	331	-	22.6
Spring Lake village, Ottawa County	689	401	903	22.9	127	288	258	11.2	291	-	20.6
Spring Lake township, Ottawa County	3 346	2 483	1 102	19.7	730	863	277	10.0-	1 136	73	21.0
Springport village, Jackson County	154	82	667	17.4	5	72	269	12.0	74	-	19.5
Springport township, Jackson County	386	223	830	18.3	20	163	271	10.0-	130	-	19.3
Springvale township, Emmet County	296	238	906	23.4	65	58	282	10.0-	82	-	20.4
Springville township, Wexford County	259	167	638	23.5	23	92	238	11.0	93	-	21.8
Spurr township, Baraga County	57	28	614	20.0	7	29	219	10.0-	8	-	20.0
Stambaugh city, Iron County	371	167	499	16.8	30	204	224	11.6	167	-	23.1
Stambaugh township, Iron County	314	163	714	19.6	25	151	224	10.0-	15	-	18.8
Standish city, Arenac County	327	185	719	21.4	23	142	261	13.2	239	-	26.8
Standish township, Arenac County	440	267	748	18.4	41	173	221	10.0-	78	-	25.3
Stannard township, Ontonagon County	100	41	535	20.4	3	59	215	10.0-	40	-	23.9
Stanton township, Houghton County	173	85	683	19.4	17	88	231	10.0-	49	-	24.4
Stanton city, Montcalm County	254	155	734	19.2	17	99	251	10.3	187	2	30.1
Stanwood village, Mecosta County	46	33	694	15.3	6	13	195	10.0-	25	-	14.6
Star township, Antrim County	154	104	719	18.8	25	50	219	10.0-	32	-	21.0
Stephenson city, Menominee County	260	114	585	21.2	23	146	198	12.1	78	-	26.0
Stephenson township, Menominee County	103	48	620	16.3	-	55	215	10.0-	9	-	11.5
Sterling village, Arenac County	127	82	626	20.8	9	45	238	10.0-	32	-	26.3
Sterling Heights city, Macomb County	33 272	24 669	1 140	18.8	6 200	8 603	332	10.0-	9 472	435	22.8
Stevensville village, Berrien County	260	176	893	18.3	45	84	268	10.0-	167	-	20.6
Stockbridge village, Ingham County	306	203	1 070	21.5	45	103	327	15.1	150	-	25.4
Stockbridge township, Ingham County	741	537	1 058	20.7	127	204	324	12.2	189	-	24.1
Stony Point CDP, Monroe County	486	390	855	20.5	57	96	254	10.0-	57	-	29.7
Stronach township, Manistee County	185	100	630	19.6	14	85	212	11.0	26	-	25.0
Sturgis city, St. Joseph County	2 277	1 541	732	18.4	255	736	223	10.0-	1 740	67	24.0
Sturgis township, St. Joseph County	468	303	783	18.1	81	165	229	10.0-	53	-	24.4
Sugar Island township, Chippewa County	137	55	794	19.8	10	82	233	13.4	3	-	23.8
Sullivan township, Muskegon County	587	403	763	17.6	74	184	216	10.0-	21	-	19.1
Summerfield township, Clare County	125	46	430	28.3	6	79	171	13.3	15	-	22.1
Summerfield township, Monroe County	695	446	980	19.1	161	249	317	10.0-	77	-	16.8
Summit township, Jackson County	6 445	4 125	865	17.9	747	2 320	242	10.0-	1 633	116	24.9
Summit township, Mason County	232	119	819	19.5	14	113	249	10.0-	26	-	18.9
Sumner township, Gratiot County	301	189	681	18.6	43	112	189	10.0-	97	-	19.0
Sumpter township, Wayne County	2 015	1 422	1 105	21.5	348	593	290	10.0-	275	-	20.1
Sunfield village, Eaton County	149	111	750	19.9	23	38	239	10.8	45	2	24.7
Sunfield township, Eaton County	474	343	826	19.1	52	131	259	11.9	92	2	25.0
Superior township, Chippewa County	255	145	667	19.4	18	110	243	10.8	44	2	26.0
Superior township, Washtenaw County	2 113	1 687	1 245	20.4	452	426	326	10.0-	663	5	23.0
Surrey township, Clare County	780	438	602	18.5	33	342	185	10.0-	230	-	25.5
Suttons Bay village, Leelanau County	174	85	1 089	24.0	16	89	280	13.4	55	-	19.0
Suttons Bay township, Leelanau County	629	360	1 044	23.3	93	269	298	11.2	206	-	17.6
Swan Creek township, Saginaw County	694	456	808	17.8	93	238	291	10.1	36	-	25.0
Swartz Creek city, Genesee County	1 523	953	901	18.6	182	570	265	10.0-	554	14	21.7
Sweetwater township, Lake County	54	24	740	26.7	7	30	164	10.5	2	-	50.0+
Sylvan township, Osceola County	132	53	625	23.4	6	79	225	12.4	43	-	25.4
Sylvan township, Washtenaw County	1 579	1 119	1 282	21.4	225	460	433	12.9	547	51	36.9
Sylvan Lake city, Oakland County	681	549	1 271	19.1	114	132	371	10.0-	109	-	23.8
Tallmadge township, Ottawa County	1 521	1 059	952	17.5	365	462	252	10.0-	170	8	14.6
Tawas township, Iosco County	342	204	682	19.3	37	138	209	10.5	29	-	21.8
Tawas City city, Iosco County	513	257	653	20.1	27	256	251	12.5	155	-	22.5
Taylor city, Wayne County	16 205	11 390	853	18.6	2 771	4 815	290	10.7	6 971	82	23.7
Taymouth township, Saginaw County	1 038	693	868	17.6	143	345	257	11.5	94	-	25.4
Tecumseh city, Lenawee County	2 178	1 589	978	19.4	419	589	321	11.1	955	-	23.0
Tecumseh township, Lenawee County	530	394	1 146	18.5	130	136	279	10.0-	31	-	16.9
Tekonsha village, Calhoun County	198	113	688	17.7	9	85	254	10.8	63	-	18.6
Tekonsha township, Calhoun County	349	216	768	18.2	32	133	253	11.6	126	-	19.4
Temperance CDP, Monroe County	2 314	1 721	1 048	17.6	474	593	283	10.0-	430	-	21.6
Texas township, Kalamazoo County	2 749	2 205	1 307	18.7	528	544	348	10.0-	335	-	25.1
Thetford township, Genesee County	1 800	1 252	858	17.9	311	548	241	10.0-	271	-	19.6
Thomas township, Saginaw County	3 232	2 284	1 006	18.1	549	948	288	10.0-	378	-	25.9
Thompson township, Schoolcraft County	123	56	836	21.4	11	67	239	10.0-	4	-	35.0
Thompsonville village, Benzie County	95	49	544	21.1	6	46	224	13.0	31	-	26.9
Thornapple township, Barry County	1 441	1 173	989	19.7	288	268	323	10.0-	256	4	20.3
Three Oaks village, Berrien County	443	301	772	23.3	99	142	277	16.1	208	-	24.6
Three Oaks township, Berrien County	702	460	776	22.1	136	242	271	10.2	221	-	23.8
Three Rivers city, St. Joseph County	1 682	1 140	663	19.1	181	542	231	11.2	989	-	25.3
Tilden township, Marquette County	217	121	592	13.9	10	96	194	10.0-	24	-	15.7
Tittabawassee township, Saginaw County	1 632	1 164	1 012	17.8	305	468	277	10.0-	298	-	19.0
Tobacco township, Gladwin County	595	386	834	18.8	119	209	273	10.6	80	-	18.4
Tompkins township, Jackson County	417	259	918	19.7	67	158	263	10.0-	73	-	16.3
Torch Lake township, Antrim County	380	220	1 013	22.4	46	160	388	12.7	28	3	25.0
Torch Lake township, Houghton County	501	255	705	19.2	38	246	220	10.0-	76	-	22.5
Traverse City city	3 489	2 224	912	22.6	561	1 265	284	10.8	2 524	-	24.0
Grand Traverse County (part)	3 482	2 224	912	22.6	561	1 258	284	10.8	2 508	-	24.0
Leelanau County (part)	7	-	-	-	-	7	175	12.5	16	-	32.5

Table 32. **Mortgage and Rental Cost Characteristics: 2000**—Con.

[Data based on a sample (except Tables 65-68). For information on confidentiality protection, coverage, sampling error, and nonsampling error, see Appendix G.
For location of definitions, see "How to Use This Census Report"]

State County Place and County Subdivision	Specified owner-occupied housing units								Specified renter-occupied housing units paying cash rent		
		With a mortgage				Not mortgaged					
	Total	Total	Median selected monthly owner costs (dollars)	Median selected monthly owner costs as a percentage of household income in 1999	With a second mortgage or home equity loan or both	Total	Median selected monthly owner costs (dollars)	Median selected monthly owner costs as a percentage of household income in 1999	Total	With meals included in rent	Median gross rent as a percentage of household income in 1999
PLACE AND COUNTY SUBDIVISION—Con.											
Trenton city, Wayne County	5 905	3 684	1 096	18.6	1 003	2 221	351	12.1	1 488	6	24.0
Trout Lake township, Chippewa County	123	41	690	19.7	4	82	207	10.0-	11	-	21.3
Trowbridge township, Allegan County	431	292	879	20.2	66	139	263	10.7	98	-	21.6
Trowbridge Park CDP, Marquette County	582	391	795	21.5	136	191	283	10.0-	137	-	22.3
Troy township, Newaygo County	32	16	760	29.2	-	16	186	10.0	17	-	26.3
Troy city, Oakland County	22 111	17 269	1 490	19.2	4 185	4 842	426	10.0-	6 619	38	21.4
Turin township, Marquette County	12	12	486	13.8	-	-	-	-	2	-	12.5
Turner village, Arenac County	25	14	488	27.5	4	11	204	18.8	6	-	50.0+
Turner township, Arenac County	87	52	620	19.5	14	35	225	10.0-	20	2	50.0
Tuscarora township, Cheboygan County	834	476	854	20.9	95	358	231	10.0-	212	-	23.3
Tuscola township, Tuscola County	566	370	853	18.1	128	196	247	10.0-	80	-	19.6
Tustin village, Osceola County	54	31	564	18.8	2	23	241	13.8	17	-	27.9
Twining village, Arenac County	49	29	544	18.9	4	20	250	10.0-	9	4	50.0+
Twin Lake CDP, Muskegon County	456	312	851	18.7	53	144	250	10.4	71	-	13.8
Tyrone township, Kent County	810	593	874	18.2	122	217	289	10.2	125	-	27.8
Tyrone township, Livingston County	2 223	1 815	1 326	19.6	462	408	342	10.0-	115	-	24.1
Ubly village, Huron County	252	131	714	18.2	22	121	234	10.0-	61	-	17.5
Unadilla township, Livingston County	616	469	1 020	20.9	128	147	261	10.0-	85	-	25.2
Union township, Branch County	667	405	770	18.8	63	262	244	10.4	218	-	25.0
Union township, Grand Traverse County	60	46	950	21.2	9	14	269	10.0-	6	-	42.5
Union charter township, Isabella County	1 110	824	905	18.8	124	286	261	10.8	1 120	4	28.5
Union City village	426	276	750	19.1	42	150	259	11.5	183	-	24.2
Branch County (part)	415	270	745	19.1	42	145	255	11.5	183	-	24.2
Calhoun County (part)	11	6	950	17.5	-	5	358	10.0-	-	-	-
Unionville village, Tuscola County	163	87	676	19.6	9	76	261	10.0-	33	-	19.7
Utica city, Macomb County	997	747	1 056	19.5	188	250	327	10.0-	859	-	22.8
Valley township, Allegan County	368	258	1 022	20.7	68	110	265	10.0-	53	3	22.8
Van Buren township, Wayne County	4 338	3 435	1 119	19.1	716	903	333	10.0-	3 813	-	21.4
Vandalia village, Cass County	67	50	670	21.2	6	17	271	10.0-	36	-	23.0
Vanderbilt village, Otsego County	140	99	627	18.9	14	41	187	11.8	66	-	31.4
Vandercook Lake CDP, Jackson County	1 420	878	749	20.3	158	542	213	10.0-	184	5	18.9
Vassar city, Tuscola County	648	412	717	19.4	68	236	287	11.7	290	-	26.2
Vassar township, Tuscola County	642	481	806	20.8	84	161	235	10.0-	125	10	17.9
Venice township, Shiawassee County	609	379	743	18.1	92	230	244	10.0-	79	-	21.0
Vergennes township, Kent County	790	671	1 235	20.8	170	119	275	10.0-	52	-	22.8
Vermontville village, Eaton County	177	125	683	17.1	14	52	243	10.2	44	-	27.5
Vermontville township, Eaton County	365	267	764	17.9	47	98	246	10.4	68	-	25.0
Vernon township, Isabella County	229	160	721	18.3	30	69	237	10.0-	31	-	13.1
Vernon village, Shiawassee County	263	176	841	20.0	36	87	289	10.5	31	-	30.5
Vernon township, Shiawassee County	1 093	711	889	18.8	173	382	267	10.0-	201	-	25.8
Verona township, Huron County	287	153	728	15.6	19	134	234	10.0-	36	-	15.0
Vevay township, Ingham County	686	534	1 160	18.9	154	152	292	10.0-	64	-	27.3
Vicksburg village, Kalamazoo County	561	429	840	19.3	92	132	270	10.0-	297	4	23.6
Victor township, Clinton County	764	580	1 027	19.4	184	184	278	10.9	32	-	24.2
Victory township, Mason County	141	102	775	18.7	18	39	279	10.2	53	-	19.0
Vienna township, Genesee County	3 244	2 336	910	18.9	644	908	267	10.0-	721	-	22.9
Vienna township, Montmorency County	66	45	650	24.5	17	21	155	10.9	11	-	25.6
Village of Clarkston city, Oakland County	258	183	1 515	21.0	55	75	433	10.0-	144	-	26.5
Village of Lake Isabella village, Isabella County	348	252	881	20.8	37	96	244	10.0-	25	-	28.1
Volinia township, Cass County	179	126	765	22.2	28	53	237	10.0-	37	-	16.2
Wakefield city, Gogebic County	623	252	493	18.3	30	371	217	11.7	144	-	21.4
Wakefield township, Gogebic County	58	30	569	22.5	3	28	188	10.0-	7	-	17.5
Wakeshma township, Kalamazoo County	234	184	808	18.1	30	50	250	10.0-	21	-	22.5
Waldron village, Hillsdale County	142	75	673	20.8	8	67	228	13.5	52	-	20.0
Wales township, St. Clair County	530	405	990	20.4	105	125	283	11.0	56	-	27.5
Walker township, Cheboygan County	28	17	570	21.5	-	11	239	10.0-	11	-	16.3
Walker city, Kent County	4 834	3 500	948	19.3	871	1 334	258	10.0-	3 222	-	22.1
Walkerville village, Oceana County	59	39	596	26.0	-	20	236	20.0	19	-	26.5
Walled Lake city, Oakland County	1 647	1 300	1 044	22.2	254	347	336	18.4	1 040	-	23.6
Walton township, Eaton County	379	300	824	20.2	64	79	234	10.0-	40	-	18.3
Warner township, Antrim County	54	41	704	22.2	5	13	306	10.0-	11	-	36.3
Warren city, Macomb County	41 384	26 443	908	19.7	5 607	14 941	308	10.9	10 529	29	23.4
Warren township, Midland County	305	192	741	17.2	28	113	231	10.0-	37	-	26.9
Washington township, Gratiot County	123	98	653	17.6	18	25	256	10.0-	23	-	13.9
Washington township, Macomb County	4 929	3 818	1 363	20.8	865	1 111	390	10.0-	964	-	24.0
Washington township, Sanilac County	288	178	684	20.2	36	110	246	10.0-	56	2	26.8
Waterford CDP, Oakland County	20 914	16 385	1 128	20.6	3 993	4 529	292	10.0-	6 763	323	23.2
Waterford township, Oakland County	20 914	16 385	1 128	20.6	3 993	4 529	292	10.0-	6 763	323	23.2
Waterloo township, Jackson County	465	295	1 013	21.2	75	170	276	10.0-	57	-	19.6
Watersmeet township, Gogebic County	286	121	679	20.2	10	165	223	10.0-	75	-	18.3
Watertown township, Clinton County	1 094	886	1 144	20.0	263	208	308	10.0-	60	-	16.3
Watertown township, Sanilac County	309	180	819	19.3	32	129	243	10.8	38	-	22.0
Watertown township, Tuscola County	395	256	812	18.7	10	139	228	10.0-	53	-	17.7
Watervliet city, Berrien County	451	318	725	18.3	85	133	238	10.0-	214	4	25.6
Watervliet township, Berrien County	630	414	794	17.8	90	216	253	13.4	259	-	21.7
Watson township, Allegan County	280	197	971	22.1	44	83	258	10.0-	37	-	17.8
Waucedah township, Dickinson County	198	118	683	18.3	6	80	252	10.0-	15	-	18.5
Waverly township, Cheboygan County	92	40	650	20.0	6	52	240	13.0	6	-	23.8
Waverly CDP, Eaton County	3 875	2 874	1 072	18.4	619	1 001	333	10.0-	2 636	87	23.2
Waverly township, Van Buren County	368	263	886	18.3	45	105	239	10.0-	77	-	15.9
Wawatam township, Emmet County	219	133	885	24.6	32	86	288	10.8	65	-	21.9

Table 32. **Mortgage and Rental Cost Characteristics: 2000**—Con.

[Data based on a sample (except Tables 65-68). For information on confidentiality protection, coverage, sampling error, and nonsampling error, see Appendix G.
For location of definitions, see "How to Use This Census Report"]

State County Place and County Subdivision	Specified owner-occupied housing units								Specified renter-occupied housing units paying cash rent		
		With a mortgage				Not mortgaged					
	Total	Total	Median selected monthly owner costs (dollars)	Median selected monthly owner costs as a percentage of household income in 1999	With a second mortgage or home equity loan or both	Total	Median selected monthly owner costs (dollars)	Median selected monthly owner costs as a percentage of household income in 1999	Total	With meals included in rent	Median gross rent as a percentage of household income in 1999
PLACE AND COUNTY SUBDIVISION—Con.											
Wayland city, Allegan County	701	521	934	21.0	138	180	254	11.9	428	-	20.4
Wayland township, Allegan County	508	384	995	20.0	79	124	290	10.0-	85	-	22.2
Wayne township, Cass County	527	326	715	18.8	58	201	224	10.0-	85	-	19.2
Wayne city, Wayne County	4 543	3 314	893	18.6	823	1 229	291	10.3	2 469	17	21.9
Weare township, Oceana County	172	107	760	20.9	22	65	235	10.9	43	-	29.2
Webber township, Lake County	190	93	608	25.9	8	97	224	12.1	207	-	27.9
Webberville village, Ingham County	336	269	939	21.4	51	67	312	10.0-	108	-	22.8
Webster township, Washtenaw County	1 410	1 131	1 619	20.4	300	279	402	10.0-	78	-	19.1
Weesaw township, Berrien County	441	252	717	17.3	62	189	222	10.0-	62	-	17.8
Weidman CDP, Isabella County	220	139	748	18.6	22	81	214	10.0-	37	-	25.8
Weldon township, Benzie County	134	84	654	20.0	15	50	233	12.1	35	-	29.4
Wellington township, Alpena County	30	21	488	19.4	6	9	225	13.2	1	-	45.0
Wells township, Delta County	1 234	755	739	14.7	111	479	212	10.0-	128	-	16.1
Wells township, Marquette County	23	8	750	26.7	-	15	206	10.0-	9	-	12.5
Wells township, Tuscola County	216	160	772	18.3	17	56	256	10.0-	27	-	27.5
West Bloomfield township, Oakland County	18 985	15 052	1 767	20.4	3 369	3 933	582	10.0-	2 868	317	23.5
West Bloomfield Township CDP, Oakland County	18 985	15 052	1 767	20.4	3 369	3 933	582	10.0-	2 868	317	23.5
West Branch township, Dickinson County	12	2	450	12.5	-	10	225	15.0	2	-	50.0+
West Branch township, Marquette County	129	103	736	23.2	29	26	224	12.7	285	-	25.9
West Branch township, Missaukee County	54	35	594	17.8	9	19	238	10.0-	13	-	33.8
West Branch city, Ogemaw County	395	241	650	19.6	18	154	225	12.0	370	-	22.2
West Branch township, Ogemaw County	541	360	762	21.2	69	181	253	10.0-	81	-	17.5
West Ishpeming CDP, Marquette County	778	459	751	17.4	67	319	250	10.0-	72	-	16.4
Westland city, Wayne County	20 675	15 379	988	19.4	3 839	5 296	305	10.8	13 271	582	22.4
West Monroe CDP, Monroe County	544	326	875	20.6	66	218	260	10.0-	125	-	24.6
Westphalia village, Clinton County	267	141	975	17.7	26	126	288	10.0-	54	-	17.1
Westphalia township, Clinton County	499	295	966	17.4	64	204	296	10.0-	71	-	17.1
West Traverse township, Emmet County	433	288	1 231	22.6	79	145	370	10.0-	42	-	16.0
Westwood CDP, Kalamazoo County	2 343	1 501	865	19.4	320	842	263	10.0-	1 719	8	27.1
Wexford township, Wexford County	81	55	646	19.9	10	26	238	23.3	28	-	24.7
Wheatfield township, Ingham County	319	256	1 223	18.9	75	63	308	10.0-	27	-	26.3
Wheatland township, Hillsdale County	147	100	722	20.0	18	47	230	10.0-	33	-	20.4
Wheatland township, Mecosta County	202	119	610	18.3	13	83	210	10.0-	84	-	23.8
Wheatland township, Sanilac County	57	28	767	25.0	2	29	225	10.0-	14	-	22.5
Wheeler township, Gratiot County	623	408	684	19.0	65	215	233	11.7	168	2	19.7
White Cloud city, Newaygo County	228	138	690	22.4	16	90	234	12.6	197	2	28.3
Whitefish township, Chippewa County	212	70	670	20.0	4	142	219	10.0-	20	-	25.0
Whiteford township, Monroe County	1 038	640	916	18.3	241	398	268	10.0-	140	-	21.9
Whitehall city, Muskegon County	647	353	893	20.7	83	294	278	12.4	421	-	19.7
Whitehall township, Muskegon County	362	272	842	16.4	51	90	226	10.0-	41	-	13.4
White Lake township, Oakland County	7 358	6 116	1 324	19.8	1 770	1 242	338	10.0-	746	7	23.8
White Oak township, Ingham County	211	153	966	19.2	44	58	307	15.0	30	-	18.0
White Pigeon village, St. Joseph County	358	239	692	17.6	52	119	229	10.0-	129	-	19.7
White Pigeon township, St. Joseph County	953	655	792	17.5	164	298	252	10.0-	263	-	19.8
White River township, Muskegon County	382	233	886	19.5	62	149	276	10.0-	12	-	20.0
Whitewater township, Grand Traverse County	593	467	972	21.3	120	126	323	11.9	52	3	19.6
Whitmore Lake CDP	1 425	1 172	1 229	20.4	226	253	297	12.9	466	-	22.0
Livingston County (part)	511	413	1 193	19.0	83	98	253	13.3	134	-	20.3
Washtenaw County (part)	914	759	1 246	21.1	143	155	324	12.7	332	-	22.7
Whitney township, Arenac County	284	144	794	21.6	14	140	247	11.7	45	-	18.4
Whittemore city, Iosco County	108	59	562	24.7	6	49	178	10.0-	51	-	26.5
Wilber township, Iosco County	180	82	667	20.9	23	98	181	10.0-	14	-	21.7
Wilcox township, Newaygo County	94	57	668	18.4	6	37	273	12.3	56	-	26.3
Williams township, Bay County	1 242	858	952	18.0	202	384	278	10.0-	44	-	26.5
Williamston city, Ingham County	795	529	1 060	23.1	147	266	353	13.7	505	6	22.9
Williamstown township, Ingham County	1 268	1 047	1 289	18.6	327	221	338	10.0-	76	-	19.7
Wilmot township, Cheboygan County	127	74	658	24.2	15	53	230	10.2	33	-	18.8
Wilson township, Alpena County	341	185	653	19.0	12	156	234	11.8	44	-	23.1
Wilson township, Charlevoix County	265	183	843	21.7	47	82	257	10.6	137	-	27.9
Windsor charter township, Eaton County	1 670	1 230	1 064	18.7	361	440	297	10.0-	145	-	23.9
Winfield township, Montcalm County	365	258	861	21.2	35	107	233	10.7	40	1	22.5
Winsor township, Huron County	550	282	743	18.4	35	268	249	11.4	126	2	22.0
Winterfield township, Clare County	64	25	538	15.4	4	39	209	10.0-	9	-	33.8
Wise township, Isabella County	165	108	648	16.6	12	57	240	11.4	39	-	18.8
Wisner township, Tuscola County	220	122	658	16.7	10	98	241	11.4	16	-	50.0+
Wixom city, Oakland County	2 385	2 009	1 480	20.5	389	376	372	12.3	3 292	-	21.0
Wolf Lake CDP, Muskegon County	961	704	667	20.5	100	257	216	12.0	139	-	18.1
Wolverine village, Cheboygan County	81	41	588	20.6	5	40	225	15.5	26	-	30.0
Wolverine Lake village, Oakland County	1 414	1 194	1 152	19.4	360	220	332	10.0-	201	-	23.6
Woodbridge township, Hillsdale County	133	92	750	21.1	14	41	209	11.5	41	-	23.3
Woodhaven city, Wayne County	3 171	2 642	1 187	18.1	850	529	387	11.2	1 264	13	20.1
Woodhull township, Shiawassee County	861	627	1 147	20.5	204	234	259	10.0-	110	-	21.4
Woodland village, Barry County	132	98	850	20.4	18	34	247	11.3	42	2	23.8
Woodland township, Barry County	501	339	875	21.6	78	162	248	11.4	82	2	21.6
Woodland Beach CDP, Monroe County	681	530	869	19.9	104	151	301	12.8	113	-	26.5
Woodstock township, Lenawee County	803	504	1 003	21.8	102	299	246	10.0-	155	-	18.6
Worth township, Sanilac County	1 133	669	746	19.1	127	464	200	10.0-	161	-	22.3
Wright township, Hillsdale County	377	220	694	21.1	42	157	228	10.0	76	-	21.3
Wright township, Ottawa County	670	448	892	19.7	93	222	268	10.0-	43	-	18.5
Wyandotte city, Wayne County	8 089	5 131	911	19.9	1 204	2 958	289	11.8	3 011	10	21.3
Wyoming city, Kent County	16 302	12 214	858	19.7	2 521	4 088	257	10.0-	8 379	49	22.5

Table 32. **Mortgage and Rental Cost Characteristics: 2000**—Con.

[Data based on a sample (except Tables 65-68). For information on confidentiality protection, coverage, sampling error, and nonsampling error, see Appendix G.
For location of definitions, see "How to Use This Census Report"]

State County Place and County Subdivision	Specified owner-occupied housing units								Specified renter-occupied housing units paying cash rent		
		With a mortgage				Not mortgaged					
	Total	Total	Median selected monthly owner costs (dollars)	Median selected monthly owner costs as a percentage of household income in 1999	With a second mortgage or home equity loan or both	Total	Median selected monthly owner costs (dollars)	Median selected monthly owner costs as a percentage of household income in 1999	Total	With meals included in rent	Median gross rent as a percentage of household income in 1999
PLACE AND COUNTY SUBDIVISION—Con.											
Yale city, St. Clair County	453	284	815	18.6	40	169	284	12.6	196	-	23.6
Yankee Springs township, Barry County	1 069	667	1 173	21.8	172	402	321	10.0-	114	-	26.1
Yates township, Lake County	140	68	567	23.6	8	72	214	12.1	59	-	32.3
York charter township, Washtenaw County	1 463	1 104	1 475	20.5	316	359	344	10.0-	96	-	19.1
Ypsilanti city, Washtenaw County	2 591	1 834	1 011	23.2	395	757	365	10.0-	5 591	66	28.7
Ypsilanti township, Washtenaw County	10 043	7 901	1 028	19.6	1 698	2 142	297	10.0-	7 885	7	24.1
Zeeland city, Ottawa County	1 390	918	961	22.0	232	472	308	10.0-	536	101	24.6
Zeeland charter township, Ottawa County	1 358	936	1 098	20.9	264	422	314	10.0-	102	-	28.6
Zilwaukee city, Saginaw County	592	340	736	18.7	53	252	293	10.7	75	-	18.2
Zilwaukee township, Saginaw County	16	9	975	13.8	-	7	294	13.8	2	-	12.5

Table 33. **Place of Birth, Residence in 1995, and Language for the American Indian and Alaska Native Population (One Race): 2000**

[Data based on a sample (except Tables 65-68). For information on confidentiality protection, coverage, sampling error, and nonsampling error, see Appendix G.
For location of definitions, see "How to Use This Census Report"]

American Indian Area County	American Indian and Alaska Native population (one race)	Native population—Percent born in state of residence	Foreign-born population			Population 5 years and over		Speak a language other than English at home			
								Population 5 to 17 years		Population 18 years and over	
			Number	Percent of population	Percent naturalized citizens	Number	Percent living in different house in 1995	Number	Percent who speak English less than "very well"	Number	Percent who speak English less than "very well"
AMERICAN INDIAN RESERVATION AND OFF-RESERVATION TRUST LAND — FEDERAL											
All areas	4 853	85.9	72	1.5	56.9	4 258	56.9	165	15.8	342	16.4
Bay Mills Reservation and Off-Reservation Trust Land, MI	678	91.1	16	2.4	87.5	586	58.2	17	-	28	-
Bay Mills Reservation	471	92.3	14	3.0	100.0	431	45.7	15	-	20	-
Chippewa County (part)	471	92.3	14	3.0	100.0	431	45.7	15	-	20	-
Bay Mills Off-Reservation Trust Land	207	88.3	2	1.0	-	155	92.9	2	-	8	-
Chippewa County (part)	207	88.3	2	1.0	-	155	92.9	2	-	8	-
Grand Traverse Reservation and Off-Reservation Trust Land, MI	484	80.9	8	1.7	50.0	430	59.5	20	50.0	63	30.2
Grand Traverse Reservation	-	(X)	-	(X)	(X)	-	(X)	-	(X)	-	(X)
Leelanau County (part)	-	(X)	-	(X)	(X)	-	(X)	-	(X)	-	(X)
Grand Traverse Off-Reservation Trust Land	484	80.9	8	1.7	50.0	430	59.5	20	50.0	63	30.2
Antrim County (part)	-	(X)	-	(X)	(X)	-	(X)	-	(X)	-	(X)
Benzie County (part)	55	81.8	-	-	(X)	50	94.0	10	100.0	10	-
Charlevoix County (part)	17	41.2	-	-	(X)	17	100.0	-	(X)	-	(X)
Grand Traverse County (part)	-	(X)	-	(X)	(X)	-	(X)	-	(X)	-	(X)
Leelanau County (part)	412	82.4	8	1.9	50.0	363	52.9	10	-	53	35.8
Hannahville Community and Off-Reservation Trust Land, MI	313	79.7	2	0.6	100.0	278	33.8	16	18.8	23	13.0
Hannahville Community	244	77.7	2	0.8	100.0	215	33.0	13	-	15	13.3
Menominee County (part)	244	77.7	2	0.8	100.0	215	33.0	13	-	15	13.3
Hannahville Off-Reservation Trust Land	69	87.0	-	-	(X)	63	36.5	3	100.0	8	12.5
Delta County (part)	9	100.0	-	-	(X)	9	-	-	(X)	-	(X)
Menominee County (part)	60	85.0	-	-	(X)	54	42.6	3	100.0	8	12.5
Huron Potawatomi Reservation, MI	12	100.0	-	-	(X)	6	100.0	-	(X)	-	(X)
Calhoun County (part)	12	100.0	-	-	(X)	6	100.0	-	(X)	-	(X)
Isabella Reservation and Off-Reservation Trust Land, MI	1 371	86.8	36	2.6	36.1	1 192	63.2	60	3.3	157	14.6
Isabella Reservation	1 364	87.0	36	2.6	36.1	1 185	63.3	60	3.3	153	15.0
Isabella County (part)	1 364	87.0	36	2.6	36.1	1 185	63.3	60	3.3	153	15.0
Isabella Off-Reservation Trust Land	7	42.9	-	-	(X)	7	42.9	-	(X)	4	-
Arenac County (part)	7	42.9	-	-	(X)	7	42.9	-	(X)	4	-
Lac Vieux Desert Reservation, MI	135	65.9	-	-	(X)	122	74.6	5	-	6	33.3
Gogebic County (part)	135	65.9	-	-	(X)	122	74.6	5	-	6	33.3
L'Anse Reservation and Off-Reservation Trust Land, MI	853	82.9	3	0.4	100.0	779	45.1	23	17.4	33	18.2
L'Anse Reservation	837	82.6	3	0.4	100.0	764	45.7	23	17.4	33	18.2
Baraga County (part)	837	82.6	3	0.4	100.0	764	45.7	23	17.4	33	18.2
L'Anse Off-Reservation Trust Land	16	100.0	-	-	(X)	15	13.3	-	(X)	-	(X)
Baraga County (part)	5	100.0	-	-	(X)	4	50.0	-	(X)	-	(X)
Marquette County (part)	11	100.0	-	-	(X)	11	-	-	(X)	-	(X)
Little River Reservation, MI	-	(X)	-	(X)	(X)	-	(X)	-	(X)	-	(X)
Manistee County (part)	-	(X)	-	(X)	(X)	-	(X)	-	(X)	-	(X)
Little Traverse Bay Reservation, MI	-	(X)	-	(X)	(X)	-	(X)	-	(X)	-	(X)
Emmet County (part)	-	(X)	-	(X)	(X)	-	(X)	-	(X)	-	(X)
Ontonagon Reservation, MI	-	(X)	-	(X)	(X)	-	(X)	-	(X)	-	(X)
Ontonagon County (part)	-	(X)	-	(X)	(X)	-	(X)	-	(X)	-	(X)
Sault Ste. Marie Reservation and Off-Reservation Trust Land, MI	1 007	90.4	7	0.7	71.4	865	61.4	24	29.2	32	9.4
Sault Ste. Marie Reservation	316	95.5	7	2.2	71.4	278	51.1	8	12.5	16	6.3
Chippewa County (part)	316	95.5	7	2.2	71.4	278	51.1	8	12.5	16	6.3
Sault Ste. Marie Off-Reservation Trust Land	691	88.1	-	-	(X)	587	66.3	16	37.5	16	12.5
Alger County (part)	30	76.7	-	-	(X)	24	75.0	1	100.0	2	100.0
Chippewa County (part)	323	90.1	-	-	(X)	267	86.1	6	83.3	12	-
Delta County (part)	60	85.0	-	-	(X)	48	85.4	-	(X)	-	(X)
Luce County (part)	16	100.0	-	-	(X)	12	100.0	2	-	-	(X)
Mackinac County (part)	199	83.9	-	-	(X)	188	34.6	-	(X)	-	(X)
Marquette County (part)	11	100.0	-	-	(X)	7	100.0	-	(X)	-	(X)
Schoolcraft County (part)	52	96.2	-	-	(X)	41	39.0	7	-	2	-
TRIBAL DESIGNATED STATISTICAL AREA											
All areas	409	69.0	3	0.7	-	364	63.2	29	34.5	31	32.3
Pokagon Band of Potawatomi TDSA, IN--MI (part)	409	69.0	3	0.7	-	364	63.2	29	34.5	31	32.3
Allegan County (part)	-	(X)	-	(X)	(X)	-	(X)	-	(X)	-	(X)
Berrien County (part)	140	43.6	-	-	(X)	130	63.8	13	-	3	-
Cass County (part)	213	83.3	3	1.4	-	178	65.2	16	62.5	28	35.7
Van Buren County (part)	56	78.6	-	-	(X)	56	55.4	-	(X)	-	(X)

Table 34. **Education and Veteran Status for the American Indian and Alaska Native Population (One Race): 2000**

[Data based on a sample (except Tables 65-68). For information on confidentiality protection, coverage, sampling error, and nonsampling error, see Appendix G.
For location of definitions, see "How to Use This Census Report"]

American Indian Area County	Population 3 years and over enrolled in school				Population 16 to 19 years			Population 25 years and over			Civilian veterans 18 years and over	
		Elementary or high school				Not enrolled in school and not high school graduate						
	Pre-primary school	Number	Percent in private school	College or graduate school	Total	Number	Percent	Number	Percent high school graduate or higher	Percent with Bachelor's degree or higher	Total	65 years and over
AMERICAN INDIAN RESERVATION AND OFF-RESERVATION TRUST LAND — FEDERAL												
All areas	337	1 271	6.0	288	343	59	17.2	2 318	73.4	4.8	305	64
Bay Mills Reservation and Off-Reservation Trust Land, MI	38	149	-	90	45	14	31.1	317	84.2	4.7	41	8
Bay Mills Reservation	28	124	-	50	35	9	25.7	235	84.3	4.7	32	8
Chippewa County (part)	28	124	-	50	35	9	25.7	235	84.3	4.7	32	8
Bay Mills Off-Reservation Trust Land	10	25	-	40	10	5	50.0	82	84.1	4.9	9	-
Chippewa County (part)	10	25	-	40	10	5	50.0	82	84.1	4.9	9	-
Grand Traverse Reservation and Off-Reservation Trust Land, MI	43	127	3.9	11	34	5	14.7	244	70.5	3.3	35	16
Grand Traverse Reservation	-	-	(X)	-	-	-	(X)	-	(X)	(X)	-	-
Leelanau County (part)	-	-	(X)	-	-	-	(X)	-	(X)	(X)	-	-
Grand Traverse Off-Reservation Trust Land	43	127	3.9	11	34	5	14.7	244	70.5	3.3	35	16
Antrim County (part)	-	-	(X)	-	-	-	(X)	-	(X)	(X)	-	-
Benzie County (part)	-	22	-	3	7	-	-	19	78.9	-	3	-
Charlevoix County (part)	2	8	-	-	2	-	-	7	100.0	-	3	-
Grand Traverse County (part)	-	-	(X)	-	-	-	(X)	-	(X)	(X)	-	-
Leelanau County (part)	41	97	5.2	8	25	5	20.0	218	68.8	3.7	29	16
Hannahville Community and Off-Reservation Trust Land, MI	35	85	10.6	9	26	1	3.8	149	83.9	1.3	22	2
Hannahville Community	33	76	5.3	5	21	-	-	106	78.3	1.9	14	2
Menominee County (part)	33	76	5.3	5	21	-	-	106	78.3	1.9	14	2
Hannahville Off-Reservation Trust Land	2	9	55.6	4	5	1	20.0	43	97.7	-	8	-
Delta County (part)	-	-	(X)	-	-	-	(X)	9	100.0	-	-	-
Menominee County (part)	2	9	55.6	4	5	1	20.0	34	97.1	-	8	-
Huron Potawatomi Reservation, MI	-	-	(X)	-	-	-	(X)	6	100.0	50.0	1	-
Calhoun County (part)	-	-	(X)	-	-	-	(X)	6	100.0	50.0	1	-
Isabella Reservation and Off-Reservation Trust Land, MI	80	323	18.6	92	78	17	21.8	701	73.3	6.4	97	22
Isabella Reservation	80	323	18.6	92	78	17	21.8	694	73.6	6.5	94	22
Isabella County (part)	80	323	18.6	92	78	17	21.8	694	73.6	6.5	94	22
Isabella Off-Reservation Trust Land	-	-	(X)	-	-	-	(X)	7	42.9	-	3	-
Arenac County (part)	-	-	(X)	-	-	-	(X)	7	42.9	-	3	-
Lac Vieux Desert Reservation, MI	3	42	4.8	9	20	1	5.0	57	54.4	-	9	-
Gogebic County (part)	3	42	4.8	9	20	1	5.0	57	54.4	-	9	-
L'Anse Reservation and Off-Reservation Trust Land, MI	60	213	-	45	66	6	9.1	441	71.0	4.8	62	11
L'Anse Reservation	60	213	-	45	66	6	9.1	428	72.7	4.9	62	11
Baraga County (part)	60	213	-	45	66	6	9.1	428	72.7	4.9	62	11
L'Anse Off-Reservation Trust Land	-	-	(X)	-	-	-	(X)	13	15.4	-	-	-
Baraga County (part)	-	-	(X)	-	-	-	(X)	2	100.0	-	-	-
Marquette County (part)	-	-	(X)	-	-	-	(X)	11	-	-	-	-
Little River Reservation, MI	-	-	(X)	-	-	-	(X)	-	(X)	(X)	-	-
Manistee County (part)	-	-	(X)	-	-	-	(X)	-	(X)	(X)	-	-
Little Traverse Bay Reservation, MI	-	-	(X)	-	-	-	(X)	-	(X)	(X)	-	-
Emmet County (part)	-	-	(X)	-	-	-	(X)	-	(X)	(X)	-	-
Ontonagon Reservation, MI	-	-	(X)	-	-	-	(X)	-	(X)	(X)	-	-
Ontonagon County (part)	-	-	(X)	-	-	-	(X)	-	(X)	(X)	-	-
Sault Ste. Marie Reservation and Off-Reservation Trust Land, MI	78	332	-	32	74	15	20.3	403	67.7	4.5	38	5
Sault Ste. Marie Reservation	26	107	-	16	29	5	17.2	140	60.7	3.6	6	2
Chippewa County (part)	26	107	-	16	29	5	17.2	140	60.7	3.6	6	2
Sault Ste. Marie Off-Reservation Trust Land	52	225	-	16	45	10	22.2	263	71.5	4.9	32	3
Alger County (part)	3	9	-	-	-	-	(X)	12	100.0	-	2	-
Chippewa County (part)	23	101	-	5	22	8	36.4	118	78.0	10.2	8	1
Delta County (part)	8	17	-	-	7	-	-	21	57.1	-	3	-
Luce County (part)	4	2	-	2	-	-	(X)	4	100.0	-	-	-
Mackinac County (part)	8	79	-	7	14	-	-	88	65.9	-	19	2
Marquette County (part)	-	-	(X)	-	-	-	(X)	4	100.0	-	-	-
Schoolcraft County (part)	6	17	-	2	2	2	100.0	16	37.5	6.3	-	-
TRIBAL DESIGNATED STATISTICAL AREA												
All areas	27	128	19.5	13	25	9	36.0	200	72.0	7.0	25	5
Pokagon Band of Potawatomi TDSA, IN--MI (part)	27	128	19.5	13	25	9	36.0	200	72.0	7.0	25	5
Allegan County (part)	-	-	(X)	-	-	-	(X)	-	(X)	(X)	-	-
Berrien County (part)	9	57	29.8	9	10	-	-	67	62.7	10.4	10	5
Cass County (part)	18	60	13.3	-	11	5	45.5	102	84.3	6.9	15	-
Van Buren County (part)	-	11	-	4	4	4	100.0	31	51.6	-	-	-

Table 35. **Disability Status for the American Indian and Alaska Native Population (One Race): 2000**

[Data based on a sample (except Tables 65-68). For information on confidentiality protection, coverage, sampling error, and nonsampling error, see Appendix G.
For location of definitions, see "How to Use This Census Report"]

American Indian Area County	Civilian noninstitutionalized population with a disability			Percent of civilian noninstitutionalized population with specified disability							Percent employed of civilian noninstitutionalized population 21 to 64 years		
				5 years and over					16 years and over, going outside the home	16 to 64 years, employment disability		Disability status	
	5 years and over	16 to 64 years	65 years and over	Any disability	Sensory	Physical	Mental	Self-care			Total	With a disability	No disability
AMERICAN INDIAN RESERVATION AND OFF-RESERVATION TRUST LAND — FEDERAL													
All areas	814	586	131	19.3	4.2	9.9	6.3	2.9	8.3	9.8	62.6	41.0	68.9
Bay Mills Reservation and Off-Reservation Trust Land, MI	83	62	15	14.2	2.7	8.2	3.4	1.7	3.0	7.5	81.0	53.7	85.8
Bay Mills Reservation	62	47	11	14.4	3.2	7.7	2.8	2.3	3.2	9.4	79.0	53.7	83.9
Chippewa County (part)	62	47	11	14.4	3.2	7.7	2.8	2.3	3.2	9.4	79.0	53.7	83.9
Bay Mills Off-Reservation Trust Land	21	15	4	13.5	1.3	9.7	5.2	-	2.3	3.2	85.7	53.8	89.9
Chippewa County (part)	21	15	4	13.5	1.3	9.7	5.2	-	2.3	3.2	85.7	53.8	89.9
Grand Traverse Reservation and Off-Reservation Trust Land, MI	84	60	21	19.5	5.3	10.0	5.8	5.3	8.8	10.3	68.8	61.8	71.0
Grand Traverse Reservation	-	-	-	(X)	(X)	(X)	(X)	(X)	(X)	(X)	(X)	(X)	(X)
Leelanau County (part)	-	-	-	(X)	(X)	(X)	(X)	(X)	(X)	(X)	(X)	(X)	(X)
Grand Traverse Off-Reservation Trust Land	84	60	21	19.5	5.3	10.0	5.8	5.3	8.8	10.3	68.8	61.8	71.0
Antrim County (part)	-	-	-	(X)	(X)	(X)	(X)	(X)	(X)	(X)	(X)	(X)	(X)
Benzie County (part)	7	3	4	14.0	8.0	8.0	14.0	8.0	13.8	-	66.7	100.0	60.0
Charlevoix County (part)	4	4	-	23.5	-	11.8	-	-	-	22.2	100.0	100.0	100.0
Grand Traverse County (part)	-	-	-	(X)	(X)	(X)	(X)	(X)	(X)	(X)	(X)	(X)	(X)
Leelanau County (part)	73	53	17	20.1	5.2	10.2	5.0	5.2	8.6	10.9	67.8	56.3	71.5
Hannahville Community and Off-Reservation Trust Land, MI	34	28	4	12.2	3.2	4.3	3.2	2.2	4.6	8.6	58.3	42.9	61.7
Hannahville Community	28	22	4	13.0	2.8	5.1	2.8	1.4	6.4	10.0	60.4	50.0	63.1
Menominee County (part)	28	22	4	13.0	2.8	5.1	2.8	1.4	6.4	10.0	60.4	50.0	63.1
Hannahville Off-Reservation Trust Land	6	6	-	9.5	4.8	1.6	4.8	4.8	-	5.5	54.0	16.7	59.1
Delta County (part)	-	-	-	-	-	-	-	-	-	-	-	(X)	-
Menominee County (part)	6	6	-	11.1	5.6	1.9	5.6	5.6	-	6.5	65.9	16.7	74.3
Huron Potawatomi Reservation, MI	-	-	-	-	-	-	-	-	-	-	66.7	(X)	66.7
Calhoun County (part)	-	-	-	-	-	-	-	-	-	-	66.7	(X)	66.7
Isabella Reservation and Off-Reservation Trust Land, MI	213	160	31	18.3	3.6	9.1	6.0	1.5	7.7	8.5	53.2	36.4	58.0
Isabella Reservation	206	157	27	17.8	3.6	8.8	6.1	1.6	6.9	8.5	53.0	35.1	58.0
Isabella County (part)	206	157	27	17.8	3.6	8.8	6.1	1.6	6.9	8.5	53.0	35.1	58.0
Isabella Off-Reservation Trust Land	7	3	4	100.0	-	57.1	-	-	100.0	-	100.0	100.0	(X)
Arenac County (part)	7	3	4	100.0	-	57.1	-	-	100.0	-	100.0	100.0	(X)
Lac Vieux Desert Reservation, MI	34	24	3	27.9	-	15.6	5.7	4.9	-	20.9	63.6	54.2	69.0
Gogebic County (part)	34	24	3	27.9	-	15.6	5.7	4.9	-	20.9	63.6	54.2	69.0
L'Anse Reservation and Off-Reservation Trust Land, MI	175	120	31	22.5	3.9	9.6	8.1	3.9	10.8	11.1	68.7	42.6	77.0
L'Anse Reservation	175	120	31	22.9	3.9	9.8	8.2	3.9	11.1	11.4	67.6	42.6	75.9
Baraga County (part)	175	120	31	22.9	3.9	9.8	8.2	3.9	11.1	11.4	67.6	42.6	75.9
L'Anse Off-Reservation Trust Land	-	-	-	-	-	-	-	-	-	-	100.0	(X)	100.0
Baraga County (part)	-	-	-	-	-	-	-	-	-	-	100.0	(X)	100.0
Marquette County (part)	-	-	-	-	-	-	-	-	-	-	100.0	(X)	100.0
Little River Reservation, MI	-	-	-	(X)	(X)	(X)	(X)	(X)	(X)	(X)	(X)	(X)	(X)
Manistee County (part)	-	-	-	(X)	(X)	(X)	(X)	(X)	(X)	(X)	(X)	(X)	(X)
Little Traverse Bay Reservation, MI	-	-	-	(X)	(X)	(X)	(X)	(X)	(X)	(X)	(X)	(X)	(X)
Emmet County (part)	-	-	-	(X)	(X)	(X)	(X)	(X)	(X)	(X)	(X)	(X)	(X)
Ontonagon Reservation, MI	-	-	-	(X)	(X)	(X)	(X)	(X)	(X)	(X)	(X)	(X)	(X)
Ontonagon County (part)	-	-	-	(X)	(X)	(X)	(X)	(X)	(X)	(X)	(X)	(X)	(X)
Sault Ste. Marie Reservation and Off-Reservation Trust Land, MI	191	132	26	22.1	6.7	13.4	8.4	3.5	13.7	10.6	53.9	26.9	64.5
Sault Ste. Marie Reservation	41	23	10	14.7	5.0	11.5	5.4	4.3	11.2	8.4	51.5	26.1	56.8
Chippewa County (part)	41	23	10	14.7	5.0	11.5	5.4	4.3	11.2	8.4	51.5	26.1	56.8
Sault Ste. Marie Off-Reservation Trust Land	150	109	16	25.6	7.5	14.3	9.9	3.1	14.8	11.6	55.0	27.1	68.9
Alger County (part)	2	2	-	8.3	8.3	-	-	-	-	-	100.0	100.0	100.0
Chippewa County (part)	48	30	10	18.0	5.2	6.7	7.9	1.5	18.2	8.2	71.9	34.8	80.0
Delta County (part)	19	14	5	39.6	16.7	31.3	18.8	10.4	22.9	6.7	52.2	50.0	54.5
Luce County (part)	2	2	-	16.7	-	-	16.7	-	-	-	100.0	100.0	100.0
Mackinac County (part)	57	46	1	30.3	4.8	21.3	8.5	3.7	9.1	15.0	28.0	9.5	43.1
Marquette County (part)	4	4	-	57.1	57.1	-	-	-	-	-	42.9	-	100.0
Schoolcraft County (part)	18	11	-	43.9	17.1	26.8	24.4	4.9	22.7	40.9	33.3	36.4	28.6
TRIBAL DESIGNATED STATISTICAL AREA													
All areas	110	90	2	30.2	9.1	12.1	11.3	6.9	7.7	22.4	52.1	34.5	66.4
Pokagon Band of Potawatomi TDSA, IN--MI (part)	110	90	2	30.2	9.1	12.1	11.3	6.9	7.7	22.4	52.1	34.5	66.4
Allegan County (part)	-	-	-	(X)	(X)	(X)	(X)	(X)	(X)	(X)	(X)	(X)	(X)
Berrien County (part)	36	21	-	27.7	6.2	6.2	9.2	4.6	14.3	26.5	36.2	27.8	40.0
Cass County (part)	60	58	2	33.7	14.0	18.0	14.6	6.2	6.1	25.7	62.7	37.9	95.5
Van Buren County (part)	14	11	-	25.0	-	7.1	5.4	14.3	-	7.1	47.1	27.3	56.5

Table 36. **Employment Status and Journey to Work for the American Indian and Alaska Native Population (One Race): 2000**

[Data based on a sample (except Tables 65-68). For information on confidentiality protection, coverage, sampling error, and nonsampling error, see Appendix G.
For location of definitions, see "How to Use This Census Report"]

American Indian Area County	Population 16 years and over												Own children under 6 years, all parents in family in labor force
			Labor force								Females with own children under 6 years		
			Percent in labor force		Civilian labor force		Workers						
								Means of transportation to work					
	Total	Female	Total	Female	Number	Percent un-employed	Number	Percent using car, truck, or van	Percent in carpools	Percent using public trans-portation	Number	Percent in labor force	
AMERICAN INDIAN RESERVATION AND OFF-RESERVATION TRUST LAND — FEDERAL													
All areas	3 036	1 593	64.8	65.0	1 967	16.0	1 604	91.5	20.3	1.3	360	79.2	534
Bay Mills Reservation and Off-Reservation Trust Land, MI	436	215	82.1	85.1	358	9.5	319	90.6	18.2	3.8	45	88.9	89
Bay Mills Reservation	308	146	80.5	82.2	248	11.3	218	90.4	19.3	3.7	17	70.6	38
Chippewa County (part)	308	146	80.5	82.2	248	11.3	218	90.4	19.3	3.7	17	70.6	38
Bay Mills Off-Reservation Trust Land	128	69	85.9	91.3	110	5.5	101	91.1	15.8	4.0	28	100.0	51
Chippewa County (part)	128	69	85.9	91.3	110	5.5	101	91.1	15.8	4.0	28	100.0	51
Grand Traverse Reservation and Off-Reservation Trust Land, MI	295	182	66.8	62.1	197	12.7	167	87.4	18.6	2.4	53	79.2	52
Grand Traverse Reservation	-	-	(X)	(X)	-	(X)	-	(X)	(X)	(X)	-	(X)	-
Leelanau County (part)	-	-	(X)	(X)	-	(X)	-	(X)	(X)	(X)	-	(X)	-
Grand Traverse Off-Reservation Trust Land	295	182	66.8	62.1	197	12.7	167	87.4	18.6	2.4	53	79.2	52
Antrim County (part)	-	-	(X)	(X)	-	(X)	-	(X)	(X)	(X)	-	(X)	-
Benzie County (part)	29	23	51.7	39.1	15	20.0	12	75.0	-	-	6	100.0	8
Charlevoix County (part)	9	4	77.8	50.0	7	-	7	100.0	-	-	-	(X)	-
Grand Traverse County (part)	-	-	(X)	(X)	-	(X)	-	(X)	(X)	(X)	-	(X)	-
Leelanau County (part)	257	155	68.1	65.8	175	12.6	148	87.8	20.9	2.7	47	76.6	44
Hannahville Community and Off-Reservation Trust Land, MI	196	76	60.2	72.4	118	16.1	92	94.6	23.9	-	16	100.0	40
Hannahville Community	141	64	61.7	70.3	87	17.2	66	92.4	30.3	-	12	100.0	32
Menominee County (part)	141	64	61.7	70.3	87	17.2	66	92.4	30.3	-	12	100.0	32
Hannahville Off-Reservation Trust Land	55	12	56.4	83.3	31	12.9	26	100.0	7.7	-	4	100.0	8
Delta County (part)	9	-	-	(X)	-	(X)	-	(X)	(X)	(X)	-	(X)	-
Menominee County (part)	46	12	67.4	83.3	31	12.9	26	100.0	7.7	-	4	100.0	8
Huron Potawatomi Reservation, MI	6	-	66.7	(X)	4	-	4	100.0	-	-	-	(X)	6
Calhoun County (part)	6	-	66.7	(X)	4	-	4	100.0	-	-	-	(X)	6
Isabella Reservation and Off-Reservation Trust Land, MI	888	420	56.0	54.3	497	21.5	374	94.9	16.8	-	95	65.3	142
Isabella Reservation	881	420	56.1	54.3	494	21.7	371	94.9	17.0	-	95	65.3	142
Isabella County (part)	881	420	56.1	54.3	494	21.7	371	94.9	17.0	-	95	65.3	142
Isabella Off-Reservation Trust Land	7	-	42.9	(X)	3	-	3	100.0	-	-	-	(X)	-
Arenac County (part)	7	-	42.9	(X)	3	-	3	100.0	-	-	-	(X)	-
Lac Vieux Desert Reservation, MI	89	47	64.0	59.6	57	8.8	49	81.6	30.6	-	7	100.0	8
Gogebic County (part)	89	47	64.0	59.6	57	8.8	49	81.6	30.6	-	7	100.0	8
L'Anse Reservation and Off-Reservation Trust Land, MI	584	320	67.0	70.9	391	11.8	340	91.8	20.9	0.3	44	84.1	76
L'Anse Reservation	569	307	66.1	69.7	376	12.2	325	94.8	21.8	0.3	42	83.3	75
Baraga County (part)	569	307	66.1	69.7	376	12.2	325	94.8	21.8	0.3	42	83.3	75
L'Anse Off-Reservation Trust Land	15	13	100.0	100.0	15	-	15	26.7	-	-	2	100.0	1
Baraga County (part)	4	2	100.0	100.0	4	-	4	100.0	-	-	2	100.0	1
Marquette County (part)	11	11	100.0	100.0	11	-	11	-	-	-	-	(X)	-
Little River Reservation, MI	-	-	(X)	(X)	-	(X)	-	(X)	(X)	(X)	-	(X)	-
Manistee County (part)	-	-	(X)	(X)	-	(X)	-	(X)	(X)	(X)	-	(X)	-
Little Traverse Bay Reservation, MI	-	-	(X)	(X)	-	(X)	-	(X)	(X)	(X)	-	(X)	-
Emmet County (part)	-	-	(X)	(X)	-	(X)	-	(X)	(X)	(X)	-	(X)	-
Ontonagon Reservation, MI	-	-	(X)	(X)	-	(X)	-	(X)	(X)	(X)	-	(X)	-
Ontonagon County (part)	-	-	(X)	(X)	-	(X)	-	(X)	(X)	(X)	-	(X)	-
Sault Ste. Marie Reservation and Off-Reservation Trust Land, MI	542	333	63.7	60.7	345	22.9	259	90.7	25.5	1.5	100	81.0	121
Sault Ste. Marie Reservation	178	111	62.4	61.3	111	23.4	81	79.0	25.9	4.9	28	92.9	40
Chippewa County (part)	178	111	62.4	61.3	111	23.4	81	79.0	25.9	4.9	28	92.9	40
Sault Ste. Marie Off-Reservation Trust Land	364	222	64.3	60.4	234	22.6	178	96.1	25.3	-	72	76.4	81
Alger County (part)	14	9	100.0	100.0	14	-	14	100.0	28.6	-	2	100.0	4
Chippewa County (part)	170	100	73.5	67.0	125	11.2	108	100.0	31.5	-	41	85.4	46
Delta County (part)	35	24	40.0	50.0	14	14.3	12	100.0	-	-	7	28.6	4
Luce County (part)	6	4	100.0	100.0	6	-	6	100.0	-	-	2	100.0	4
Mackinac County (part)	110	67	55.5	50.7	61	55.7	27	74.1	18.5	-	8	100.0	15
Marquette County (part)	7	7	42.9	42.9	3	-	3	100.0	-	-	3	100.0	4
Schoolcraft County (part)	22	11	50.0	45.5	11	27.3	8	100.0	25.0	-	9	33.3	4
TRIBAL DESIGNATED STATISTICAL AREA													
All areas	234	150	58.1	55.3	136	12.5	116	67.2	19.8	-	6	100.0	38
Pokagon Band of Potawatomi TDSA, IN--MI (part)	234	150	58.1	55.3	136	12.5	116	67.2	19.8	-	6	100.0	38
Allegan County (part)	-	-	(X)	(X)	-	(X)	-	(X)	(X)	(X)	-	(X)	-
Berrien County (part)	77	44	40.3	34.1	31	-	31	54.8	9.7	-	-	(X)	7
Cass County (part)	115	71	67.8	62.0	78	17.9	61	70.5	19.7	-	2	100.0	28
Van Buren County (part)	42	35	64.3	68.6	27	11.1	24	75.0	33.3	-	4	100.0	3

Table 37. **Work Status and Income in 1999 for the American Indian and Alaska Native Population (One Race): 2000**

[Data based on a sample (except Tables 65-68). For information on confidentiality protection, coverage, sampling error, and nonsampling error, see Appendix G.
For location of definitions, see "How to Use This Census Report"]

American Indian Area County	Population 16 years and over, worked in 1999						Median income in 1999 (dollars)			Per capita income in 1999 (dollars)
	Total		Worked 40 or more weeks							
			Total		Full-time, year-round					
	Male	Female	Male	Female	Male	Female	Households	Families	Nonfamily households	
AMERICAN INDIAN RESERVATION AND OFF-RESERVATION TRUST LAND — FEDERAL										
All areas	1 041	1 121	674	799	524	569	31 328	30 719	14 744	12 478
Bay Mills Reservation and Off-Reservation Trust Land, MI	189	187	139	151	113	121	31 648	32 019	15 625	12 394
Bay Mills Reservation	139	127	103	105	85	77	32 353	37 188	15 875	12 981
Chippewa County (part)	139	127	103	105	85	77	32 353	37 188	15 875	12 981
Bay Mills Off-Reservation Trust Land	50	60	36	46	28	44	29 063	28 438	15 208	11 058
Chippewa County (part)	50	60	36	46	28	44	29 063	28 438	15 208	11 058
Grand Traverse Reservation and Off-Reservation Trust Land, MI	95	129	63	94	51	69	45 577	36 806	14 583	13 106
Grand Traverse Reservation	-	-	-	-	-	-	-	-	-	-
Leelanau County (part)	-	-	-	-	-	-	-	-	-	-
Grand Traverse Off-Reservation Trust Land	95	129	63	94	51	69	45 577	36 806	14 583	13 106
Antrim County (part)	-	-	-	-	-	-	-	-	-	-
Benzie County (part)	6	12	3	12	3	-	48 750	48 750	-	8 020
Charlevoix County (part)	5	4	2	-	2	-	60 625	43 125	-	21 594
Grand Traverse County (part)	-	-	-	-	-	-	-	-	-	-
Leelanau County (part)	84	113	58	82	46	69	41 250	35 000	14 583	13 434
Hannahville Community and Off-Reservation Trust Land, MI	85	60	43	35	36	29	30 000	29 107	25 625	9 788
Hannahville Community	51	50	22	29	20	24	30 000	28 438	53 125	8 361
Menominee County (part)	51	50	22	29	20	24	30 000	28 438	53 125	8 361
Hannahville Off-Reservation Trust Land	34	10	21	6	16	5	37 500	37 500	25 000	14 835
Delta County (part)	9	-	-	-	-	-	-	-	-	7 656
Menominee County (part)	25	10	21	6	16	5	37 500	37 500	25 000	15 913
Huron Potawatomi Reservation, MI	6	-	4	-	4	-	14 375	200 000+	13 750	18 592
Calhoun County (part)	6	-	4	-	4	-	14 375	200 000+	13 750	18 592
Isabella Reservation and Off-Reservation Trust Land, MI	297	258	187	176	135	136	45 417	45 417	35 341	17 436
Isabella Reservation	294	258	184	176	132	136	47 778	46 250	35 682	17 509
Isabella County (part)	294	258	184	176	132	136	47 778	46 250	35 682	17 509
Isabella Off-Reservation Trust Land	3	-	3	-	3	-	2 500-	2 500-	8 750	3 343
Arenac County (part)	3	-	3	-	3	-	2 500-	2 500-	8 750	3 343
Lac Vieux Desert Reservation, MI	31	30	17	22	4	6	21 406	20 750	11 667	7 843
Gogebic County (part)	31	30	17	22	4	6	21 406	20 750	11 667	7 843
L'Anse Reservation and Off-Reservation Trust Land, MI	196	238	125	169	105	98	29 917	36 528	14 028	12 048
L'Anse Reservation	194	225	125	156	105	98	30 769	36 250	14 464	11 891
Baraga County (part)	194	225	125	156	105	98	30 769	36 250	14 464	11 891
L'Anse Off-Reservation Trust Land	2	13	-	13	-	-	13 977	102 264	13 750	20 300
Baraga County (part)	2	2	-	2	-	-	102 264	102 264	-	36 800
Marquette County (part)	-	11	-	11	-	-	13 750	-	13 750	12 800
Little River Reservation, MI	-	-	-	-	-	-	-	-	-	-
Manistee County (part)	-	-	-	-	-	-	-	-	-	-
Little Traverse Bay Reservation, MI	-	-	-	-	-	-	-	-	-	-
Emmet County (part)	-	-	-	-	-	-	-	-	-	-
Ontonagon Reservation, MI	-	-	-	-	-	-	-	-	-	-
Ontonagon County (part)	-	-	-	-	-	-	-	-	-	-
Sault Ste. Marie Reservation and Off-Reservation Trust Land, MI	142	219	96	152	76	110	23 229	23 098	8 083	7 229
Sault Ste. Marie Reservation	35	72	27	56	14	35	19 107	19 250	6 750	5 967
Chippewa County (part)	35	72	27	56	14	35	19 107	19 250	6 750	5 967
Sault Ste. Marie Off-Reservation Trust Land	107	147	69	96	62	75	24 250	23 929	8 750	7 806
Alger County (part)	5	9	5	6	5	4	58 333	26 250	-	10 737
Chippewa County (part)	61	72	50	50	44	39	26 731	26 908	10 938	9 326
Delta County (part)	5	15	1	8	-	8	15 833	13 750	-	4 348
Luce County (part)	2	4	2	4	2	2	16 250	16 250	-	7 138
Mackinac County (part)	30	37	9	22	9	19	21 250	21 136	8 125	7 379
Marquette County (part)	-	3	-	3	-	-	2 500-	11 250	2 500-	2 845
Schoolcraft County (part)	4	7	2	3	2	3	15 417	15 000	2 500-	3 552
TRIBAL DESIGNATED STATISTICAL AREA										
All areas	53	96	41	70	27	48	29 167	25 903	16 375	8 352
Pokagon Band of Potawatomi TDSA, IN--MI (part)	53	96	41	70	27	48	29 167	25 903	16 375	8 352
Allegan County (part)	-	-	-	-	-	-	-	-	-	-
Berrien County (part)	16	21	11	12	-	9	32 500	31 667	21 875	6 199
Cass County (part)	34	48	27	45	24	32	21 250	25 694	16 250	9 977
Van Buren County (part)	3	27	3	13	3	7	21 875	20 938	10 938	7 554

Table 38. **Earnings in 1999 of Full-Time, Year-Round Workers, by Sex for the American Indian and Alaska Native Population (One Race): 2000**

[Data based on a sample (except Tables 65-68). For information on confidentiality protection, coverage, sampling error, and nonsampling error, see Appendix G.
For location of definitions, see "How to Use This Census Report"]

American Indian Area County	Male						Female					
			Earnings in 1999						Earnings in 1999			
	Workers with earnings	Median earnings in 1999 (dollars)	$1 to $24,999 or loss	$25,000 to $49,999	$50,000 to $99,999	$100,000 or more	Workers with earnings	Median earnings in 1999 (dollars)	$1 to $24,999 or loss	$25,000 to $49,999	$50,000 to $99,999	$100,000 or more
AMERICAN INDIAN RESERVATION AND OFF-RESERVATION TRUST LAND — FEDERAL												
All areas	524	29 537	212	212	95	5	569	22 220	335	197	37	-
Bay Mills Reservation and Off-Reservation Trust Land, MI	113	21 146	74	19	20	-	121	20 250	75	42	4	-
Bay Mills Reservation	85	20 625	53	15	17	-	77	22 656	46	29	2	-
Chippewa County (part)	85	20 625	53	15	17	-	77	22 656	46	29	2	-
Bay Mills Off-Reservation Trust Land	28	22 813	21	4	3	-	44	19 250	29	13	2	-
Chippewa County (part)	28	22 813	21	4	3	-	44	19 250	29	13	2	-
Grand Traverse Reservation and Off-Reservation Trust Land, MI	51	29 583	16	32	3	-	69	22 303	43	23	3	-
Grand Traverse Reservation	-	-	-	-	-	-	-	-	-	-	-	-
Leelanau County (part)	-	-	-	-	-	-	-	-	-	-	-	-
Grand Traverse Off-Reservation Trust Land	51	29 583	16	32	3	-	69	22 303	43	23	3	-
Antrim County (part)	-	-	-	-	-	-	-	-	-	-	-	-
Benzie County (part)	3	8 750	3	-	-	-	-	-	-	-	-	-
Charlevoix County (part)	2	43 750	-	2	-	-	-	-	-	-	-	-
Grand Traverse County (part)	-	-	-	-	-	-	-	-	-	-	-	-
Leelanau County (part)	46	29 722	13	30	3	-	69	22 303	43	23	3	-
Hannahville Community and Off-Reservation Trust Land, MI	36	26 250	16	10	10	-	29	25 625	14	14	1	-
Hannahville Community	20	27 500	10	4	6	-	24	24 167	13	10	1	-
Menominee County (part)	20	27 500	10	4	6	-	24	24 167	13	10	1	-
Hannahville Off-Reservation Trust Land	16	26 250	6	6	4	-	5	30 625	1	4	-	-
Delta County (part)	-	-	-	-	-	-	-	-	-	-	-	-
Menominee County (part)	16	26 250	6	6	4	-	5	30 625	1	4	-	-
Huron Potawatomi Reservation, MI	4	31 667	-	3	1	-	-	-	-	-	-	-
Calhoun County (part)	4	31 667	-	3	1	-	-	-	-	-	-	-
Isabella Reservation and Off-Reservation Trust Land, MI	135	32 891	41	58	31	5	136	32 955	48	59	29	-
Isabella Reservation	132	33 125	38	58	31	5	136	32 955	48	59	29	-
Isabella County (part)	132	33 125	38	58	31	5	136	32 955	48	59	29	-
Isabella Off-Reservation Trust Land	3	8 750	3	-	-	-	-	-	-	-	-	-
Arenac County (part)	3	8 750	3	-	-	-	-	-	-	-	-	-
Lac Vieux Desert Reservation, MI	4	36 250	-	4	-	-	6	20 625	6	-	-	-
Gogebic County (part)	4	36 250	-	4	-	-	6	20 625	6	-	-	-
L'Anse Reservation and Off-Reservation Trust Land, MI	105	30 893	35	49	21	-	98	18 500	63	35	-	-
L'Anse Reservation	105	30 893	35	49	21	-	98	18 500	63	35	-	-
Baraga County (part)	105	30 893	35	49	21	-	98	18 500	63	35	-	-
L'Anse Off-Reservation Trust Land	-	-	-	-	-	-	-	-	-	-	-	-
Baraga County (part)	-	-	-	-	-	-	-	-	-	-	-	-
Marquette County (part)	-	-	-	-	-	-	-	-	-	-	-	-
Little River Reservation, MI	-	-	-	-	-	-	-	-	-	-	-	-
Manistee County (part)	-	-	-	-	-	-	-	-	-	-	-	-
Little Traverse Bay Reservation, MI	-	-	-	-	-	-	-	-	-	-	-	-
Emmet County (part)	-	-	-	-	-	-	-	-	-	-	-	-
Ontonagon Reservation, MI	-	-	-	-	-	-	-	-	-	-	-	-
Ontonagon County (part)	-	-	-	-	-	-	-	-	-	-	-	-
Sault Ste. Marie Reservation and Off-Reservation Trust Land, MI	76	28 214	30	37	9	-	110	20 500	86	24	-	-
Sault Ste. Marie Reservation	14	27 500	3	11	-	-	35	19 688	27	8	-	-
Chippewa County (part)	14	27 500	3	11	-	-	35	19 688	27	8	-	-
Sault Ste. Marie Off-Reservation Trust Land	62	28 500	27	26	9	-	75	20 938	59	16	-	-
Alger County (part)	5	29 583	-	5	-	-	4	26 250	2	2	-	-
Chippewa County (part)	44	23 500	25	12	7	-	39	21 146	37	2	-	-
Delta County (part)	-	-	-	-	-	-	8	13 750	8	-	-	-
Luce County (part)	2	31 250	-	2	-	-	2	16 250	2	-	-	-
Mackinac County (part)	9	40 417	2	5	2	-	19	26 875	8	11	-	-
Marquette County (part)	-	-	-	-	-	-	-	-	-	-	-	-
Schoolcraft County (part)	2	26 250	-	2	-	-	3	14 375	2	1	-	-
TRIBAL DESIGNATED STATISTICAL AREA												
All areas	27	14 609	18	3	6	-	48	20 357	42	6	-	-
Pokagon Band of Potawatomi TDSA, IN--MI (part)	27	14 609	18	3	6	-	48	20 357	42	6	-	-
Allegan County (part)	-	-	-	-	-	-	-	-	-	-	-	-
Berrien County (part)	-	-	-	-	-	-	9	11 250	9	-	-	-
Cass County (part)	24	14 375	18	-	6	-	32	21 029	26	6	-	-
Van Buren County (part)	3	26 250	-	3	-	-	7	20 313	7	-	-	-

Table 39. **Income in 1999 of Households With an American Indian and Alaska Native Householder (One Race): 2000**

[Data based on a sample (except Tables 65-68). For information on confidentiality protection, coverage, sampling error, and nonsampling error, see Appendix G.
For location of definitions, see "How to Use This Census Report"]

American Indian Area County	Households with American Indian and Alaska Native householder (one race)	Median income in 1999 (dollars)	Household income in 1999								Percent of households with income in 1999 of $100,000 or more
			Less than $10,000	$10,000 to $24,999	$25,000 to $49,999	$50,000 to $74,999	$75,000 to $99,999	$100,000 to $149,999	$150,000 to $199,999	$200,000 or more	
AMERICAN INDIAN RESERVATION AND OFF-RESERVATION TRUST LAND — FEDERAL											
All areas	1 587	31 328	258	378	488	301	100	48	7	7	3.9
Bay Mills Reservation and Off-Reservation Trust Land, MI	253	31 648	31	64	100	44	9	5	-	-	2.0
Bay Mills Reservation	174	32 353	24	36	75	27	7	5	-	-	2.9
Chippewa County (part)	174	32 353	24	36	75	27	7	5	-	-	2.9
Bay Mills Off-Reservation Trust Land	79	29 063	7	28	25	17	2	-	-	-	-
Chippewa County (part)	79	29 063	7	28	25	17	2	-	-	-	-
Grand Traverse Reservation and Off-Reservation Trust Land, MI	154	45 577	19	26	47	48	9	2	-	3	3.2
Grand Traverse Reservation	-	-	-	-	-	-	-	-	-	-	(X)
Leelanau County (part)	-	-	-	-	-	-	-	-	-	-	(X)
Grand Traverse Off-Reservation Trust Land	154	45 577	19	26	47	48	9	2	-	3	3.2
Antrim County (part)	-	-	-	-	-	-	-	-	-	-	(X)
Benzie County (part)	12	48 750	-	-	6	6	-	-	-	-	-
Charlevoix County (part)	7	60 625	-	-	3	2	-	2	-	-	28.6
Grand Traverse County (part)	-	-	-	-	-	-	-	-	-	-	(X)
Leelanau County (part)	135	41 250	19	26	38	40	9	-	-	3	2.2
Hannahville Community and Off-Reservation Trust Land, MI	84	30 000	14	19	28	18	5	-	-	-	-
Hannahville Community	62	30 000	14	13	21	12	2	-	-	-	-
Menominee County (part)	62	30 000	14	13	21	12	2	-	-	-	-
Hannahville Off-Reservation Trust Land	22	37 500	-	6	7	6	3	-	-	-	-
Delta County (part)	-	-	-	-	-	-	-	-	-	-	(X)
Menominee County (part)	22	37 500	-	6	7	6	3	-	-	-	-
Huron Potawatomi Reservation, MI	3	14 375	-	2	-	-	-	-	-	1	33.3
Calhoun County (part)	3	14 375	-	2	-	-	-	-	-	1	33.3
Isabella Reservation and Off-Reservation Trust Land, MI	451	45 417	66	85	86	114	55	35	7	3	10.0
Isabella Reservation	444	47 778	59	85	86	114	55	35	7	3	10.1
Isabella County (part)	444	47 778	59	85	86	114	55	35	7	3	10.1
Isabella Off-Reservation Trust Land	7	2 500-	7	-	-	-	-	-	-	-	-
Arenac County (part)	7	2 500-	7	-	-	-	-	-	-	-	-
Lac Vieux Desert Reservation, MI	49	21 406	11	17	16	3	2	-	-	-	-
Gogebic County (part)	49	21 406	11	17	16	3	2	-	-	-	-
L'Anse Reservation and Off-Reservation Trust Land, MI	291	29 917	41	73	103	48	20	6	-	-	2.1
L'Anse Reservation	278	30 769	41	62	103	48	20	4	-	-	1.4
Baraga County (part)	278	30 769	41	62	103	48	20	4	-	-	1.4
L'Anse Off-Reservation Trust Land	13	13 977	-	11	-	-	-	2	-	-	15.4
Baraga County (part)	2	102 264	-	-	-	-	-	2	-	-	100.0
Marquette County (part)	11	13 750	-	11	-	-	-	-	-	-	-
Little River Reservation, MI	-	-	-	-	-	-	-	-	-	-	(X)
Manistee County (part)	-	-	-	-	-	-	-	-	-	-	(X)
Little Traverse Bay Reservation, MI	-	-	-	-	-	-	-	-	-	-	(X)
Emmet County (part)	-	-	-	-	-	-	-	-	-	-	(X)
Ontonagon Reservation, MI	-	-	-	-	-	-	-	-	-	-	(X)
Ontonagon County (part)	-	-	-	-	-	-	-	-	-	-	(X)
Sault Ste. Marie Reservation and Off-Reservation Trust Land, MI	302	23 229	76	92	108	26	-	-	-	-	-
Sault Ste. Marie Reservation	87	19 107	25	31	30	1	-	-	-	-	-
Chippewa County (part)	87	19 107	25	31	30	1	-	-	-	-	-
Sault Ste. Marie Off-Reservation Trust Land	215	24 250	51	61	78	25	-	-	-	-	-
Alger County (part)	10	58 333	-	2	2	6	-	-	-	-	-
Chippewa County (part)	92	26 731	13	24	46	9	-	-	-	-	-
Delta County (part)	18	15 833	5	6	7	-	-	-	-	-	-
Luce County (part)	6	16 250	-	4	2	-	-	-	-	-	-
Mackinac County (part)	65	21 250	21	19	15	10	-	-	-	-	-
Marquette County (part)	7	2 500-	4	3	-	-	-	-	-	-	-
Schoolcraft County (part)	17	15 417	8	3	6	-	-	-	-	-	-
TRIBAL DESIGNATED STATISTICAL AREA											
All areas	130	29 167	9	51	56	3	11	-	-	-	-
Pokagon Band of Potawatomi TDSA, IN--MI (part)	130	29 167	9	51	56	3	11	-	-	-	-
Allegan County (part)	-	-	-	-	-	-	-	-	-	-	(X)
Berrien County (part)	48	32 500	5	13	25	-	5	-	-	-	-
Cass County (part)	60	21 250	-	30	24	-	6	-	-	-	-
Van Buren County (part)	22	21 875	4	8	7	3	-	-	-	-	-

Table 40. **Poverty Status in 1999 for the American Indian and Alaska Native Population (One Race): 2000**

[Data based on a sample (except Tables 65-68). For information on confidentiality protection, coverage, sampling error, and nonsampling error, see Appendix G.
For location of definitions, see "How to Use This Census Report"]

American Indian Area County	Population for whom poverty status is determined									Families with income in 1999 below poverty level			
		Income in 1999 below poverty level								All families		Families with female householder, no husband present, with related children under 18 years	
		All ages		Related children				Population 65 years and over					
				Under 18 years		5 to 17 years							
	Total	Number	Percent	Number	Percent	Number	Percent	Number	Percent	Number	Percent	Number	Percent
AMERICAN INDIAN RESERVATION AND OFF-RESERVATION TRUST LAND — FEDERAL													
All areas	4 792	1 126	23.5	533	26.9	380	27.4	48	22.6	246	20.8	158	37.8
Bay Mills Reservation and Off-Reservation Trust Land, MI	673	110	16.3	56	21.6	46	27.5	2	8.0	19	11.2	19	35.2
Bay Mills Reservation	466	99	21.2	52	29.2	42	30.4	2	9.5	16	15.0	16	55.2
Chippewa County (part)	466	99	21.2	52	29.2	42	30.4	2	9.5	16	15.0	16	55.2
Bay Mills Off-Reservation Trust Land	207	11	5.3	4	4.9	4	13.8	-	-	3	4.8	3	12.0
Chippewa County (part)	207	11	5.3	4	4.9	4	13.8	-	-	3	4.8	3	12.0
Grand Traverse Reservation and Off-Reservation Trust Land, MI	476	51	10.7	14	6.6	12	7.6	9	28.1	15	12.6	6	12.8
Grand Traverse Reservation	-	-	(X)	-	(X)	-	(X)	-	(X)	-	(X)	-	(X)
Leelanau County (part)	-	-	(X)	-	(X)	-	(X)	-	(X)	-	(X)	-	(X)
Grand Traverse Off-Reservation Trust Land	476	51	10.7	14	6.6	12	7.6	9	28.1	15	12.6	6	12.8
Antrim County (part)	-	-	(X)	-	(X)	-	(X)	-	(X)	-	(X)	-	(X)
Benzie County (part)	55	-	-	-	-	-	-	-	-	-	-	-	(X)
Charlevoix County (part)	17	-	-	-	-	-	-	-	(X)	-	-	-	(X)
Grand Traverse County (part)	-	-	(X)	-	(X)	-	(X)	-	(X)	-	(X)	-	(X)
Leelanau County (part)	404	51	12.6	14	8.3	12	10.0	9	32.1	15	15.0	6	12.8
Hannahville Community and Off-Reservation Trust Land, MI	313	118	37.7	65	51.2	48	52.2	3	27.3	18	25.4	10	47.6
Hannahville Community	244	99	40.6	62	55.9	45	54.9	3	27.3	16	30.2	8	47.1
Menominee County (part)	244	99	40.6	62	55.9	45	54.9	3	27.3	16	30.2	8	47.1
Hannahville Off-Reservation Trust Land	69	19	27.5	3	18.8	3	30.0	-	(X)	2	11.1	2	50.0
Delta County (part)	9	9	100.0	-	(X)	-	(X)	-	(X)	-	(X)	-	(X)
Menominee County (part)	60	10	16.7	3	18.8	3	30.0	-	(X)	2	11.1	2	50.0
Huron Potawatomi Reservation, MI	12	-	-	-	-	-	(X)	-	(X)	-	-	-	(X)
Calhoun County (part)	12	-	-	-	-	-	(X)	-	(X)	-	-	-	(X)
Isabella Reservation and Off-Reservation Trust Land, MI	1 327	290	21.9	112	22.4	76	23.4	17	25.8	58	17.8	24	26.1
Isabella Reservation	1 320	283	21.4	112	22.4	76	23.4	13	21.0	54	16.8	24	26.1
Isabella County (part)	1 320	283	21.4	112	22.4	76	23.4	13	21.0	54	16.8	24	26.1
Isabella Off-Reservation Trust Land	7	7	100.0	-	(X)	-	(X)	4	100.0	4	100.0	-	(X)
Arenac County (part)	7	7	100.0	-	(X)	-	(X)	4	100.0	4	100.0	-	(X)
Lac Vieux Desert Reservation, MI	135	62	45.9	39	66.1	29	63.0	-	-	15	36.6	13	86.7
Gogebic County (part)	135	62	45.9	39	66.1	29	63.0	-	-	15	36.6	13	86.7
L'Anse Reservation and Off-Reservation Trust Land, MI	849	143	16.8	52	16.8	37	15.7	5	11.4	35	16.7	21	38.9
L'Anse Reservation	833	143	17.2	52	16.9	37	15.7	5	11.4	35	16.9	21	38.9
Baraga County (part)	833	143	17.2	52	16.9	37	15.7	5	11.4	35	16.9	21	38.9
L'Anse Off-Reservation Trust Land	16	-	-	-	-	-	(X)	-	(X)	-	-	-	(X)
Baraga County (part)	5	-	-	-	-	-	(X)	-	(X)	-	-	-	(X)
Marquette County (part)	11	-	-	-	(X)	-	(X)	-	(X)	-	(X)	-	(X)
Little River Reservation, MI	-	-	(X)	-	(X)	-	(X)	-	(X)	-	(X)	-	(X)
Manistee County (part)	-	-	(X)	-	(X)	-	(X)	-	(X)	-	(X)	-	(X)
Little Traverse Bay Reservation, MI	-	-	(X)	-	(X)	-	(X)	-	(X)	-	(X)	-	(X)
Emmet County (part)	-	-	(X)	-	(X)	-	(X)	-	(X)	-	(X)	-	(X)
Ontonagon Reservation, MI	-	-	(X)	-	(X)	-	(X)	-	(X)	-	(X)	-	(X)
Ontonagon County (part)	-	-	(X)	-	(X)	-	(X)	-	(X)	-	(X)	-	(X)
Sault Ste. Marie Reservation and Off-Reservation Trust Land, MI	1 007	352	35.0	195	38.5	132	36.2	12	38.7	86	35.1	65	48.1
Sault Ste. Marie Reservation	316	141	44.6	80	48.8	60	47.6	4	36.4	31	44.9	20	47.6
Chippewa County (part)	316	141	44.6	80	48.8	60	47.6	4	36.4	31	44.9	20	47.6
Sault Ste. Marie Off-Reservation Trust Land	691	211	30.5	115	33.5	72	30.1	8	40.0	55	31.3	45	48.4
Alger County (part)	30	8	26.7	5	31.3	5	50.0	-	(X)	3	30.0	3	60.0
Chippewa County (part)	323	39	12.1	22	14.1	7	7.0	7	58.3	9	12.0	9	23.7
Delta County (part)	60	36	60.0	23	76.7	11	61.1	-	-	10	55.6	9	64.3
Luce County (part)	16	11	68.8	7	70.0	6	100.0	-	(X)	4	66.7	4	100.0
Mackinac County (part)	199	69	34.7	30	31.6	28	33.3	1	33.3	16	32.0	10	45.5
Marquette County (part)	11	11	100.0	4	100.0	-	(X)	-	(X)	3	100.0	3	100.0
Schoolcraft County (part)	52	37	71.2	24	75.0	15	71.4	-	(X)	10	71.4	7	100.0
TRIBAL DESIGNATED STATISTICAL AREA													
All areas	409	99	24.2	63	32.6	49	33.1	5	45.5	14	15.1	4	8.5
Pokagon Band of Potawatomi TDSA, IN--MI (part)	409	99	24.2	63	32.6	49	33.1	5	45.5	14	15.1	4	8.5
Allegan County (part)	-	-	(X)	-	(X)	-	(X)	-	(X)	-	(X)	-	(X)
Berrien County (part)	140	22	15.7	17	24.3	13	21.7	5	55.6	-	-	-	-
Cass County (part)	213	58	27.2	46	42.2	36	48.6	-	-	10	20.0	-	-
Van Buren County (part)	56	19	33.9	-	-	-	-	-	(X)	4	36.4	4	50.0

Table 41. **Units in Structure: 2000**

[Data based on a sample (except Tables 65-68). For information on confidentiality protection, coverage, sampling error, and nonsampling error, see Appendix G.
For location of definitions, see "How to Use This Census Report"]

American Indian Area County	Total housing units	Units in structure: 1 unit, detached	1 unit, attached	2 to 4 units	5 to 9 units	10 to 19 units	20 to 49 units	50 or more units	Mobile home	Boat, RV, van, etc.
AMERICAN INDIAN RESERVATION AND OFF-RESERVATION TRUST LAND — FEDERAL										
All areas	13 679	9 353	531	1 187	267	209	131	121	1 878	2
Bay Mills Reservation and Off-Reservation Trust Land, MI	352	261	5	9	12	22	-	-	43	-
Bay Mills Reservation	273	186	5	9	12	22	-	-	39	-
Chippewa County (part)	273	186	5	9	12	22	-	-	39	-
Bay Mills Off-Reservation Trust Land	79	75	-	-	-	-	-	-	4	-
Chippewa County (part)	79	75	-	-	-	-	-	-	4	-
Grand Traverse Reservation and Off-Reservation Trust Land, MI	185	124	4	5	3	12	3	-	34	-
Grand Traverse Reservation	-	-	-	-	-	-	-	-	-	-
Leelanau County (part)	-	-	-	-	-	-	-	-	-	-
Grand Traverse Off-Reservation Trust Land	185	124	4	5	3	12	3	-	34	-
Antrim County (part)	-	-	-	-	-	-	-	-	-	-
Benzie County (part)	13	13	-	-	-	-	-	-	-	-
Charlevoix County (part)	5	4	-	-	-	-	-	-	1	-
Grand Traverse County (part)	-	-	-	-	-	-	-	-	-	-
Leelanau County (part)	167	107	4	5	3	12	3	-	33	-
Hannahville Community and Off-Reservation Trust Land, MI	111	71	-	7	-	-	-	-	33	-
Hannahville Community	86	55	-	3	-	-	-	-	28	-
Menominee County (part)	86	55	-	3	-	-	-	-	28	-
Hannahville Off-Reservation Trust Land	25	16	-	4	-	-	-	-	5	-
Delta County (part)	-	-	-	-	-	-	-	-	-	-
Menominee County (part)	25	16	-	4	-	-	-	-	5	-
Huron Potawatomi Reservation, MI	7	7	-	-	-	-	-	-	-	-
Calhoun County (part)	7	7	-	-	-	-	-	-	-	-
Isabella Reservation and Off-Reservation Trust Land, MI	10 592	7 245	216	984	218	156	72	118	1 581	2
Isabella Reservation	10 581	7 236	216	984	218	156	72	118	1 579	2
Isabella County (part)	10 581	7 236	216	984	218	156	72	118	1 579	2
Isabella Off-Reservation Trust Land	11	9	-	-	-	-	-	-	2	-
Arenac County (part)	11	9	-	-	-	-	-	-	2	-
Lac Vieux Desert Reservation, MI	54	46	-	2	-	-	-	3	3	-
Gogebic County (part)	54	46	-	2	-	-	-	3	3	-
L'Anse Reservation and Off-Reservation Trust Land, MI	1 679	1 249	38	117	31	15	53	-	176	-
L'Anse Reservation	1 635	1 235	38	108	31	15	45	-	163	-
Baraga County (part)	1 635	1 235	38	108	31	15	45	-	163	-
L'Anse Off-Reservation Trust Land	44	14	-	9	-	-	8	-	13	-
Baraga County (part)	10	8	-	-	-	-	-	-	2	-
Marquette County (part)	34	6	-	9	-	-	8	-	11	-
Little River Reservation, MI	-	-	-	-	-	-	-	-	-	-
Manistee County (part)	-	-	-	-	-	-	-	-	-	-
Little Traverse Bay Reservation, MI	-	-	-	-	-	-	-	-	-	-
Emmet County (part)	-	-	-	-	-	-	-	-	-	-
Ontonagon Reservation, MI	-	-	-	-	-	-	-	-	-	-
Ontonagon County (part)	-	-	-	-	-	-	-	-	-	-
Sault Ste. Marie Reservation and Off-Reservation Trust Land, MI	699	350	268	63	3	4	3	-	8	-
Sault Ste. Marie Reservation	113	99	11	2	-	-	1	-	-	-
Chippewa County (part)	113	99	11	2	-	-	1	-	-	-
Sault Ste. Marie Off-Reservation Trust Land	586	251	257	61	3	4	2	-	8	-
Alger County (part)	20	19	-	1	-	-	-	-	-	-
Chippewa County (part)	386	79	255	52	-	-	-	-	-	-
Delta County (part)	27	25	2	-	-	-	-	-	-	-
Luce County (part)	24	24	-	-	-	-	-	-	-	-
Mackinac County (part)	86	75	-	5	-	-	-	-	6	-
Marquette County (part)	8	-	-	3	3	2	-	-	-	-
Schoolcraft County (part)	35	29	-	-	-	2	2	-	2	-
TRIBAL DESIGNATED STATISTICAL AREA										
All areas	15 912	12 010	186	1 205	442	387	390	501	785	6
Pokagon Band of Potawatomi TDSA, IN--MI (part)	15 912	12 010	186	1 205	442	387	390	501	785	6
Allegan County (part)	251	160	5	4	5	-	-	-	77	-
Berrien County (part)	7 708	5 618	90	707	295	265	226	417	90	-
Cass County (part)	6 522	5 290	86	373	130	72	132	79	360	-
Van Buren County (part)	1 431	942	5	121	12	50	32	5	258	6

Table 42. **Physical Housing Characteristics: 2000**

[Data based on a sample (except Tables 65-68). For information on confidentiality protection, coverage, sampling error, and nonsampling error, see Appendix G.
For location of definitions, see "How to Use This Census Report"]

American Indian Area County	Total housing units	Year structure built: 1995 to March 2000	Year structure built: 1939 or earlier	Year structure built: Median	Rooms: 1 or 2	Rooms: 6 or more	Rooms: Median	No bedrooms or 1 bedroom	Lacking complete plumbing facilities	Lacking complete kitchen facilities
AMERICAN INDIAN RESERVATION AND OFF-RESERVATION TRUST LAND — FEDERAL										
All areas	13 679	1 718	2 319	1 972	476	6 817	5.5	1 364	135	143
Bay Mills Reservation and Off-Reservation Trust Land, MI	352	159	11	1 994	6	151	5.3	23	8	8
Bay Mills Reservation	273	82	11	1 991	6	102	5.1	23	8	8
Chippewa County (part)	273	82	11	1 991	6	102	5.1	23	8	8
Bay Mills Off-Reservation Trust Land	79	77	-	1 999	-	49	5.7	-	-	-
Chippewa County (part)	79	77	-	1 999	-	49	5.7	-	-	-
Grand Traverse Reservation and Off-Reservation Trust Land, MI	185	42	26	1 988	7	74	5.0	34	2	2
Grand Traverse Reservation	-	-	-	-	-	-	-	-	-	-
Leelanau County (part)	-	-	-	-	-	-	-	-	-	-
Grand Traverse Off-Reservation Trust Land	185	42	26	1 988	7	74	5.0	34	2	2
Antrim County (part)	-	-	-	-	-	-	-	-	-	-
Benzie County (part)	13	13	-	2 000	-	-	5.0	-	-	-
Charlevoix County (part)	5	3	-	1 996	-	5	6.1	-	-	-
Grand Traverse County (part)	-	-	-	-	-	-	-	-	-	-
Leelanau County (part)	167	26	26	1 987	7	69	4.9	34	2	2
Hannahville Community and Off-Reservation Trust Land, MI	111	35	2	1 991	6	25	4.9	10	3	3
Hannahville Community	86	26	2	1 991	4	18	4.9	6	3	3
Menominee County (part)	86	26	2	1 991	4	18	4.9	6	3	3
Hannahville Off-Reservation Trust Land	25	9	-	1 992	2	7	5.0	4	-	-
Delta County (part)	-	-	-	-	-	-	-	-	-	-
Menominee County (part)	25	9	-	1 992	2	7	5.0	4	-	-
Huron Potawatomi Reservation, MI	7	2	3	1 953	2	2	4.0	5	3	3
Calhoun County (part)	7	2	3	1 953	2	2	4.0	5	3	3
Isabella Reservation and Off-Reservation Trust Land, MI	10 592	1 294	1 957	1 971	364	5 560	5.6	967	83	88
Isabella Reservation	10 581	1 287	1 957	1 971	364	5 557	5.6	967	83	88
Isabella County (part)	10 581	1 287	1 957	1 971	364	5 557	5.6	967	83	88
Isabella Off-Reservation Trust Land	11	7	-	1 996	-	3	5.1	-	-	-
Arenac County (part)	11	7	-	1 996	-	3	5.1	-	-	-
Lac Vieux Desert Reservation, MI	54	6	2	1 976	-	15	4.8	5	-	-
Gogebic County (part)	54	6	2	1 976	-	15	4.8	5	-	-
L'Anse Reservation and Off-Reservation Trust Land, MI	1 679	126	314	1 972	82	664	5.1	265	27	25
L'Anse Reservation	1 635	123	312	1 972	82	653	5.1	263	27	25
Baraga County (part)	1 635	123	312	1 972	82	653	5.1	263	27	25
L'Anse Off-Reservation Trust Land	44	3	2	1 984	-	11	5.0	2	-	-
Baraga County (part)	10	-	2	1 960	-	5	5.5	2	-	-
Marquette County (part)	34	3	-	1 988	-	6	5.0	-	-	-
Little River Reservation, MI	-	-	-	-	-	-	-	-	-	-
Manistee County (part)	-	-	-	-	-	-	-	-	-	-
Little Traverse Bay Reservation, MI	-	-	-	-	-	-	-	-	-	-
Emmet County (part)	-	-	-	-	-	-	-	-	-	-
Ontonagon Reservation, MI	-	-	-	-	-	-	-	-	-	-
Ontonagon County (part)	-	-	-	-	-	-	-	-	-	-
Sault Ste. Marie Reservation and Off-Reservation Trust Land, MI	699	54	4	1 972	9	326	5.4	55	9	14
Sault Ste. Marie Reservation	113	7	-	1 984	3	47	5.3	22	-	-
Chippewa County (part)	113	7	-	1 984	3	47	5.3	22	-	-
Sault Ste. Marie Off-Reservation Trust Land	586	47	4	1 967	6	279	5.4	33	9	14
Alger County (part)	20	2	2	1 984	-	3	4.9	1	-	-
Chippewa County (part)	386	5	-	1 961	5	212	5.6	15	8	14
Delta County (part)	27	12	-	1 994	1	11	5.3	3	1	-
Luce County (part)	24	22	-	1 997	-	5	4.9	2	-	-
Mackinac County (part)	86	-	-	1 985	-	33	5.3	5	-	-
Marquette County (part)	8	6	-	1 996	-	-	4.7	3	-	-
Schoolcraft County (part)	35	-	2	1 984	-	15	5.3	4	-	-
TRIBAL DESIGNATED STATISTICAL AREA										
All areas	15 912	824	4 494	1 955	603	7 600	5.4	2 138	111	118
Pokagon Band of Potawatomi TDSA, IN--MI (part)	15 912	824	4 494	1 955	603	7 600	5.4	2 138	111	118
Allegan County (part)	251	25	42	1 975	-	141	5.8	-	7	-
Berrien County (part)	7 708	295	2 318	1 952	354	3 467	5.3	1 227	19	56
Cass County (part)	6 522	405	1 684	1 959	196	3 355	5.6	727	77	55
Van Buren County (part)	1 431	99	450	1 957	53	637	5.3	184	8	7

Table 43. **Selected Equipment Characteristics of Housing Units With an American Indian and Alaska Native Householder (One Race): 2000**

[Data based on a sample (except Tables 65-68). For information on confidentiality protection, coverage, sampling error, and nonsampling error, see Appendix G. For location of definitions, see "How to Use This Census Report"]

American Indian Area County	Occupied housing units	Vehicles available		Percent no telephone service available
		None	1 or more	
AMERICAN INDIAN RESERVATION AND OFF-RESERVATION TRUST LAND — FEDERAL				
All areas	1 596	209	1 387	7.1
Bay Mills Reservation and Off-Reservation Trust Land, MI	256	22	234	5.1
Bay Mills Reservation	181	22	159	6.1
Chippewa County (part)	181	22	159	6.1
Bay Mills Off-Reservation Trust Land	75	-	75	2.7
Chippewa County (part)	75	-	75	2.7
Grand Traverse Reservation and Off-Reservation Trust Land, MI	141	27	114	9.2
Grand Traverse Reservation	-	-	-	(X)
Leelanau County (part)	-	-	-	(X)
Grand Traverse Off-Reservation Trust Land	141	27	114	9.2
Antrim County (part)	-	-	-	(X)
Benzie County (part)	9	-	9	-
Charlevoix County (part)	5	2	3	-
Grand Traverse County (part)	-	-	-	(X)
Leelanau County (part)	127	25	102	10.2
Hannahville Community and Off-Reservation Trust Land, MI	96	12	84	27.1
Hannahville Community	71	10	61	28.2
Menominee County (part)	71	10	61	28.2
Hannahville Off-Reservation Trust Land	25	2	23	24.0
Delta County (part)	-	-	-	(X)
Menominee County (part)	25	2	23	24.0
Huron Potawatomi Reservation, MI	4	-	4	50.0
Calhoun County (part)	4	-	4	50.0
Isabella Reservation and Off-Reservation Trust Land, MI	435	35	400	2.1
Isabella Reservation	430	35	395	2.1
Isabella County (part)	430	35	395	2.1
Isabella Off-Reservation Trust Land	5	-	5	-
Arenac County (part)	5	-	5	-
Lac Vieux Desert Reservation, MI	40	6	34	17.5
Gogebic County (part)	40	6	34	17.5
L'Anse Reservation and Off-Reservation Trust Land, MI	319	51	268	5.0
L'Anse Reservation	309	42	267	5.2
Baraga County (part)	309	42	267	5.2
L'Anse Off-Reservation Trust Land	10	9	1	-
Baraga County (part)	1	-	1	-
Marquette County (part)	9	9	-	-
Little River Reservation, MI	-	-	-	(X)
Manistee County (part)	-	-	-	(X)
Little Traverse Bay Reservation, MI	-	-	-	(X)
Emmet County (part)	-	-	-	(X)
Ontonagon Reservation, MI	-	-	-	(X)
Ontonagon County (part)	-	-	-	(X)
Sault Ste. Marie Reservation and Off-Reservation Trust Land, MI	305	56	249	9.2
Sault Ste. Marie Reservation	86	27	59	9.3
Chippewa County (part)	86	27	59	9.3
Sault Ste. Marie Off-Reservation Trust Land	219	29	190	9.1
Alger County (part)	10	2	8	-
Chippewa County (part)	102	10	92	11.8
Delta County (part)	15	1	14	40.0
Luce County (part)	6	-	6	-
Mackinac County (part)	62	10	52	3.2
Marquette County (part)	6	-	6	-
Schoolcraft County (part)	18	6	12	-
TRIBAL DESIGNATED STATISTICAL AREA				
All areas	131	25	106	3.8
Pokagon Band of Potawatomi TDSA, IN--MI (part)	131	25	106	3.8
Allegan County (part)	-	-	-	(X)
Berrien County (part)	49	10	39	-
Cass County (part)	57	15	42	-
Van Buren County (part)	25	-	25	20.0

Table 44. **Year Householder Moved into Unit for Housing Units With an American Indian and Alaska Native Householder (One Race): 2000**

[Data based on a sample (except Tables 65-68). For information on confidentiality protection, coverage, sampling error, and nonsampling error, see Appendix G. For location of definitions, see "How to Use This Census Report"]

American Indian Area County	Occupied housing units	Year householder moved into unit: 1999 to March 2000	Year householder moved into unit: 1969 or earlier
AMERICAN INDIAN RESERVATION AND OFF-RESERVATION TRUST LAND — FEDERAL			
All areas	1 596	417	43
Bay Mills Reservation and Off-Reservation Trust Land, MI	256	118	7
Bay Mills Reservation	181	47	7
Chippewa County (part)	181	47	7
Bay Mills Off-Reservation Trust Land	75	71	-
Chippewa County (part)	75	71	-
Grand Traverse Reservation and Off-Reservation Trust Land, MI	141	37	10
Grand Traverse Reservation	-	-	-
Leelanau County (part)	-	-	-
Grand Traverse Off-Reservation Trust Land	141	37	10
Antrim County (part)	-	-	-
Benzie County (part)	9	9	-
Charlevoix County (part)	5	3	-
Grand Traverse County (part)	-	-	-
Leelanau County (part)	127	25	10
Hannahville Community and Off-Reservation Trust Land, MI	96	13	2
Hannahville Community	71	11	2
Menominee County (part)	71	11	2
Hannahville Off-Reservation Trust Land	25	2	-
Delta County (part)	-	-	-
Menominee County (part)	25	2	-
Huron Potawatomi Reservation, MI	4	2	2
Calhoun County (part)	4	2	2
Isabella Reservation and Off-Reservation Trust Land, MI	435	109	10
Isabella Reservation	430	109	10
Isabella County (part)	430	109	10
Isabella Off-Reservation Trust Land	5	-	-
Arenac County (part)	5	-	-
Lac Vieux Desert Reservation, MI	40	13	-
Gogebic County (part)	40	13	-
L'Anse Reservation and Off-Reservation Trust Land, MI	319	47	12
L'Anse Reservation	309	47	12
Baraga County (part)	309	47	12
L'Anse Off-Reservation Trust Land	10	-	-
Baraga County (part)	1	-	-
Marquette County (part)	9	-	-
Little River Reservation, MI	-	-	-
Manistee County (part)	-	-	-
Little Traverse Bay Reservation, MI	-	-	-
Emmet County (part)	-	-	-
Ontonagon Reservation, MI	-	-	-
Ontonagon County (part)	-	-	-
Sault Ste. Marie Reservation and Off-Reservation Trust Land, MI	305	78	-
Sault Ste. Marie Reservation	86	18	-
Chippewa County (part)	86	18	-
Sault Ste. Marie Off-Reservation Trust Land	219	60	-
Alger County (part)	10	2	-
Chippewa County (part)	102	38	-
Delta County (part)	15	6	-
Luce County (part)	6	2	-
Mackinac County (part)	62	4	-
Marquette County (part)	6	6	-
Schoolcraft County (part)	18	2	-
TRIBAL DESIGNATED STATISTICAL AREA			
All areas	131	43	5
Pokagon Band of Potawatomi TDSA, IN--MI (part)	131	43	5
Allegan County (part)	-	-	-
Berrien County (part)	49	11	5
Cass County (part)	57	27	-
Van Buren County (part)	25	5	-

Table 45. Home Value of Housing Units With an American Indian and Alaska Native Householder (One Race): 2000

[Data based on a sample (except Tables 65-68). For information on confidentiality protection, coverage, sampling error, and nonsampling error, see Appendix G.
For location of definitions, see "How to Use This Census Report"]

American Indian Area County	Specified owner-occupied housing units	Value of home							
		Less than $50,000	$50,000 to $99,999	$100,000 to $149,999	$150,000 to $199,999	$200,000 to $299,999	$300,000 to $499,999	$500,000 or more	Median (dollars)
AMERICAN INDIAN RESERVATION AND OFF-RESERVATION TRUST LAND — FEDERAL									
All areas	509	114	311	68	7	7	2	-	72 500
Bay Mills Reservation and Off-Reservation Trust Land, MI	177	34	108	35	-	-	-	-	81 700
Bay Mills Reservation	108	32	59	17	-	-	-	-	66 700
Chippewa County (part)	108	32	59	17	-	-	-	-	66 700
Bay Mills Off-Reservation Trust Land	69	2	49	18	-	-	-	-	94 500
Chippewa County (part)	69	2	49	18	-	-	-	-	94 500
Grand Traverse Reservation and Off-Reservation Trust Land, MI	20	10	7	-	-	3	-	-	55 000
Grand Traverse Reservation	-	-	-	-	-	-	-	-	-
Leelanau County (part)	-	-	-	-	-	-	-	-	-
Grand Traverse Off-Reservation Trust Land	20	10	7	-	-	3	-	-	55 000
Antrim County (part)	-	-	-	-	-	-	-	-	-
Benzie County (part)	-	-	-	-	-	-	-	-	-
Charlevoix County (part)	2	-	2	-	-	-	-	-	75 000
Grand Traverse County (part)	-	-	-	-	-	-	-	-	-
Leelanau County (part)	18	10	5	-	-	3	-	-	45 000
Hannahville Community and Off-Reservation Trust Land, MI	16	10	6	-	-	-	-	-	32 500
Hannahville Community	6	2	4	-	-	-	-	-	55 000
Menominee County (part)	6	2	4	-	-	-	-	-	55 000
Hannahville Off-Reservation Trust Land	10	8	2	-	-	-	-	-	27 500
Delta County (part)	-	-	-	-	-	-	-	-	-
Menominee County (part)	10	8	2	-	-	-	-	-	27 500
Huron Potawatomi Reservation, MI	2	-	-	2	-	-	-	-	137 500
Calhoun County (part)	2	-	-	2	-	-	-	-	137 500
Isabella Reservation and Off-Reservation Trust Land, MI	175	29	126	16	2	-	2	-	72 400
Isabella Reservation	170	29	121	16	2	-	2	-	71 500
Isabella County (part)	170	29	121	16	2	-	2	-	71 500
Isabella Off-Reservation Trust Land	5	-	5	-	-	-	-	-	91 700
Arenac County (part)	5	-	5	-	-	-	-	-	91 700
Lac Vieux Desert Reservation, MI	6	6	-	-	-	-	-	-	27 500
Gogebic County (part)	6	6	-	-	-	-	-	-	27 500
L'Anse Reservation and Off-Reservation Trust Land, MI	87	20	43	15	5	4	-	-	70 800
L'Anse Reservation	86	20	42	15	5	4	-	-	70 000
Baraga County (part)	86	20	42	15	5	4	-	-	70 000
L'Anse Off-Reservation Trust Land	1	-	1	-	-	-	-	-	75 000
Baraga County (part)	1	-	1	-	-	-	-	-	75 000
Marquette County (part)	-	-	-	-	-	-	-	-	-
Little River Reservation, MI	-	-	-	-	-	-	-	-	-
Manistee County (part)	-	-	-	-	-	-	-	-	-
Little Traverse Bay Reservation, MI	-	-	-	-	-	-	-	-	-
Emmet County (part)	-	-	-	-	-	-	-	-	-
Ontonagon Reservation, MI	-	-	-	-	-	-	-	-	-
Ontonagon County (part)	-	-	-	-	-	-	-	-	-
Sault Ste. Marie Reservation and Off-Reservation Trust Land, MI	26	5	21	-	-	-	-	-	65 700
Sault Ste. Marie Reservation	2	2	-	-	-	-	-	-	45 000
Chippewa County (part)	2	2	-	-	-	-	-	-	45 000
Sault Ste. Marie Off-Reservation Trust Land	24	3	21	-	-	-	-	-	67 100
Alger County (part)	-	-	-	-	-	-	-	-	-
Chippewa County (part)	24	3	21	-	-	-	-	-	67 100
Delta County (part)	-	-	-	-	-	-	-	-	-
Luce County (part)	-	-	-	-	-	-	-	-	-
Mackinac County (part)	-	-	-	-	-	-	-	-	-
Marquette County (part)	-	-	-	-	-	-	-	-	-
Schoolcraft County (part)	-	-	-	-	-	-	-	-	-
TRIBAL DESIGNATED STATISTICAL AREA									
All areas	45	21	24	-	-	-	-	-	53 000
Pokagon Band of Potawatomi TDSA, IN--MI (part)	45	21	24	-	-	-	-	-	53 000
Allegan County (part)	-	-	-	-	-	-	-	-	-
Berrien County (part)	16	-	16	-	-	-	-	-	77 500
Cass County (part)	17	17	-	-	-	-	-	-	21 500
Van Buren County (part)	12	4	8	-	-	-	-	-	65 000

Table 46. **Selected Monthly Owner Costs of Housing Units With an American Indian and Alaska Native Householder (One Race): 2000**

[Data based on a sample (except Tables 65-68). For information on confidentiality protection, coverage, sampling error, and nonsampling error, see Appendix G. For location of definitions, see "How to Use This Census Report"]

American Indian Area County	Specified owner-occupied housing units	Selected monthly owner costs							
		Less than $200	$200 to $299	$300 to $399	$400 to $499	$500 to $599	$600 to $799	$800 to $999	$1,000 or more
AMERICAN INDIAN RESERVATION AND OFF-RESERVATION TRUST LAND — FEDERAL									
All areas	509	66	65	90	105	57	58	40	28
Bay Mills Reservation and Off-Reservation Trust Land, MI	177	24	31	43	49	14	4	3	9
Bay Mills Reservation	108	20	22	28	23	4	2	3	6
Chippewa County (part)	108	20	22	28	23	4	2	3	6
Bay Mills Off-Reservation Trust Land	69	4	9	15	26	10	2	-	3
Chippewa County (part)	69	4	9	15	26	10	2	-	3
Grand Traverse Reservation and Off-Reservation Trust Land, MI	20	7	6	-	2	-	3	2	-
Grand Traverse Reservation	-	-	-	-	-	-	-	-	-
Leelanau County (part)	-	-	-	-	-	-	-	-	-
Grand Traverse Off-Reservation Trust Land	20	7	6	-	2	-	3	2	-
Antrim County (part)	-	-	-	-	-	-	-	-	-
Benzie County (part)	-	-	-	-	-	-	-	-	-
Charlevoix County (part)	2	-	-	-	2	-	-	-	-
Grand Traverse County (part)	-	-	-	-	-	-	-	-	-
Leelanau County (part)	18	7	6	-	-	-	3	2	-
Hannahville Community and Off-Reservation Trust Land, MI	16	2	-	6	2	4	2	-	-
Hannahville Community	6	2	-	-	-	2	2	-	-
Menominee County (part)	6	2	-	-	-	2	2	-	-
Hannahville Off-Reservation Trust Land	10	-	-	6	2	2	-	-	-
Delta County (part)	-	-	-	-	-	-	-	-	-
Menominee County (part)	10	-	-	6	2	2	-	-	-
Huron Potawatomi Reservation, MI	2	-	-	2	-	-	-	-	-
Calhoun County (part)	2	-	-	2	-	-	-	-	-
Isabella Reservation and Off-Reservation Trust Land, MI	175	15	14	11	27	28	42	25	13
Isabella Reservation	170	15	14	11	27	28	37	25	13
Isabella County (part)	170	15	14	11	27	28	37	25	13
Isabella Off-Reservation Trust Land	5	-	-	-	-	-	5	-	-
Arenac County (part)	5	-	-	-	-	-	5	-	-
Lac Vieux Desert Reservation, MI	6	4	-	-	2	-	-	-	-
Gogebic County (part)	6	4	-	-	2	-	-	-	-
L'Anse Reservation and Off-Reservation Trust Land, MI	87	10	12	22	9	11	7	10	6
L'Anse Reservation	86	10	11	22	9	11	7	10	6
Baraga County (part)	86	10	11	22	9	11	7	10	6
L'Anse Off-Reservation Trust Land	1	-	1	-	-	-	-	-	-
Baraga County (part)	1	-	1	-	-	-	-	-	-
Marquette County (part)	-	-	-	-	-	-	-	-	-
Little River Reservation, MI	-	-	-	-	-	-	-	-	-
Manistee County (part)	-	-	-	-	-	-	-	-	-
Little Traverse Bay Reservation, MI	-	-	-	-	-	-	-	-	-
Emmet County (part)	-	-	-	-	-	-	-	-	-
Ontonagon Reservation, MI	-	-	-	-	-	-	-	-	-
Ontonagon County (part)	-	-	-	-	-	-	-	-	-
Sault Ste. Marie Reservation and Off-Reservation Trust Land, MI	26	4	2	6	14	-	-	-	-
Sault Ste. Marie Reservation	2	-	2	-	-	-	-	-	-
Chippewa County (part)	2	-	2	-	-	-	-	-	-
Sault Ste. Marie Off-Reservation Trust Land	24	4	-	6	14	-	-	-	-
Alger County (part)	-	-	-	-	-	-	-	-	-
Chippewa County (part)	24	4	-	6	14	-	-	-	-
Delta County (part)	-	-	-	-	-	-	-	-	-
Luce County (part)	-	-	-	-	-	-	-	-	-
Mackinac County (part)	-	-	-	-	-	-	-	-	-
Marquette County (part)	-	-	-	-	-	-	-	-	-
Schoolcraft County (part)	-	-	-	-	-	-	-	-	-
TRIBAL DESIGNATED STATISTICAL AREA									
All areas	45	12	5	9	-	4	11	4	-
Pokagon Band of Potawatomi TDSA, IN--MI (part)	45	12	5	9	-	4	11	4	-
Allegan County (part)	-	-	-	-	-	-	-	-	-
Berrien County (part)	16	5	-	-	-	-	7	4	-
Cass County (part)	17	7	5	5	-	-	-	-	-
Van Buren County (part)	12	-	-	4	-	4	4	-	-

Table 47. **Gross Rent of Housing Units With an American Indian and Alaska Native Householder (One Race): 2000**

[Data based on a sample (except Tables 65-68). For information on confidentiality protection, coverage, sampling error, and nonsampling error, see Appendix G.
For location of definitions, see "How to Use This Census Report"]

American Indian Area County	Specified renter-occupied housing units paying cash rent	Gross rent							
		Less than $250	$250 to $499	$500 to $749	$750 to $999	$1,000 to $1,499	$1,500 to $1,999	$2,000 or more	Median (dollars)
AMERICAN INDIAN RESERVATION AND OFF-RESERVATION TRUST LAND — FEDERAL									
All areas	766	187	397	145	29	7	-	1	383
Bay Mills Reservation and Off-Reservation Trust Land, MI	50	6	39	5	-	-	-	-	325
Bay Mills Reservation	48	6	39	3	-	-	-	-	321
Chippewa County (part)	48	6	39	3	-	-	-	-	321
Bay Mills Off-Reservation Trust Land	2	-	-	2	-	-	-	-	525
Chippewa County (part)	2	-	-	2	-	-	-	-	525
Grand Traverse Reservation and Off-Reservation Trust Land, MI	84	14	45	22	3	-	-	-	446
Grand Traverse Reservation	-	-	-	-	-	-	-	-	-
Leelanau County (part)	-	-	-	-	-	-	-	-	-
Grand Traverse Off-Reservation Trust Land	84	14	45	22	3	-	-	-	446
Antrim County (part)	-	-	-	-	-	-	-	-	-
Benzie County (part)	9	-	-	9	-	-	-	-	525
Charlevoix County (part)	2	-	-	2	-	-	-	-	725
Grand Traverse County (part)	-	-	-	-	-	-	-	-	-
Leelanau County (part)	73	14	45	11	3	-	-	-	425
Hannahville Community and Off-Reservation Trust Land, MI	60	27	29	2	1	-	-	1	264
Hannahville Community	53	23	27	2	-	-	-	1	266
Menominee County (part)	53	23	27	2	-	-	-	1	266
Hannahville Off-Reservation Trust Land	7	4	2	-	1	-	-	-	188
Delta County (part)	-	-	-	-	-	-	-	-	-
Menominee County (part)	7	4	2	-	1	-	-	-	188
Huron Potawatomi Reservation, MI	-	-	-	-	-	-	-	-	-
Calhoun County (part)	-	-	-	-	-	-	-	-	-
Isabella Reservation and Off-Reservation Trust Land, MI	153	8	58	68	16	3	-	-	540
Isabella Reservation	153	8	58	68	16	3	-	-	540
Isabella County (part)	153	8	58	68	16	3	-	-	540
Isabella Off-Reservation Trust Land	-	-	-	-	-	-	-	-	-
Arenac County (part)	-	-	-	-	-	-	-	-	-
Lac Vieux Desert Reservation, MI	34	4	24	4	2	-	-	-	454
Gogebic County (part)	34	4	24	4	2	-	-	-	454
L'Anse Reservation and Off-Reservation Trust Land, MI	137	68	52	11	2	4	-	-	256
L'Anse Reservation	128	59	52	11	2	4	-	-	305
Baraga County (part)	128	59	52	11	2	4	-	-	305
L'Anse Off-Reservation Trust Land	9	9	-	-	-	-	-	-	100-
Baraga County (part)	-	-	-	-	-	-	-	-	-
Marquette County (part)	9	9	-	-	-	-	-	-	100-
Little River Reservation, MI	-	-	-	-	-	-	-	-	-
Manistee County (part)	-	-	-	-	-	-	-	-	-
Little Traverse Bay Reservation, MI	-	-	-	-	-	-	-	-	-
Emmet County (part)	-	-	-	-	-	-	-	-	-
Ontonagon Reservation, MI	-	-	-	-	-	-	-	-	-
Ontonagon County (part)	-	-	-	-	-	-	-	-	-
Sault Ste. Marie Reservation and Off-Reservation Trust Land, MI	248	60	150	33	5	-	-	-	376
Sault Ste. Marie Reservation	76	19	50	5	2	-	-	-	369
Chippewa County (part)	76	19	50	5	2	-	-	-	369
Sault Ste. Marie Off-Reservation Trust Land	172	41	100	28	3	-	-	-	382
Alger County (part)	10	-	8	2	-	-	-	-	420
Chippewa County (part)	64	7	31	24	2	-	-	-	480
Delta County (part)	15	5	9	-	1	-	-	-	318
Luce County (part)	6	2	4	-	-	-	-	-	325
Mackinac County (part)	55	20	33	2	-	-	-	-	314
Marquette County (part)	6	3	3	-	-	-	-	-	275
Schoolcraft County (part)	16	4	12	-	-	-	-	-	375
TRIBAL DESIGNATED STATISTICAL AREA									
All areas	57	7	32	18	-	-	-	-	383
Pokagon Band of Potawatomi TDSA, IN--MI (part)	57	7	32	18	-	-	-	-	383
Allegan County (part)	-	-	-	-	-	-	-	-	-
Berrien County (part)	28	7	16	5	-	-	-	-	385
Cass County (part)	25	-	12	13	-	-	-	-	702
Van Buren County (part)	4	-	4	-	-	-	-	-	325

Table 48. **Selected Mortgage and Rental Cost Characteristics of Housing Units With an American Indian and Alaska Native Householder (One Race): 2000**

[Data based on a sample (except Tables 65-68). For information on confidentiality protection, coverage, sampling error, and nonsampling error, see Appendix G.
For location of definitions, see "How to Use This Census Report"]

American Indian Area County	Specified owner-occupied housing units							Specified renter-occupied housing units paying cash rent	
		With a mortgage			Not mortgaged				
	Total	Total	Median selected monthly owner costs (dollars)	Median selected monthly owner costs as a percentage of household income in 1999	Total	Median selected monthly owner costs (dollars)	Median selected monthly owner costs as a percentage of household income in 1999	Total	Median gross rent as a percentage of household income in 1999
AMERICAN INDIAN RESERVATION AND OFF-RESERVATION TRUST LAND — FEDERAL									
All areas	509	359	506	16.1	150	220	10.0-	766	18.2
Bay Mills Reservation and Off-Reservation Trust Land, MI	177	129	430	15.3	48	200	10.0-	50	20.9
Bay Mills Reservation	108	71	411	12.7	37	189	10.0-	48	21.4
Chippewa County (part)	108	71	411	12.7	37	189	10.0-	48	21.4
Bay Mills Off-Reservation Trust Land	69	58	446	18.0	11	238	17.5	2	12.5
Chippewa County (part)	69	58	446	18.0	11	238	17.5	2	12.5
Grand Traverse Reservation and Off-Reservation Trust Land, MI	20	7	650	12.5	13	188	13.8	84	13.3
Grand Traverse Reservation	-	-	-	-	-	-	-	-	-
Leelanau County (part)	-	-	-	-	-	-	-	-	-
Grand Traverse Off-Reservation Trust Land	20	7	650	12.5	13	188	13.8	84	13.3
Antrim County (part)	-	-	-	-	-	-	-	-	-
Benzie County (part)	-	-	-	-	-	-	-	9	12.5
Charlevoix County (part)	2	2	450	10.0-	-	-	-	2	32.5
Grand Traverse County (part)	-	-	-	-	-	-	-	-	-
Leelanau County (part)	18	5	683	14.2	13	188	13.8	73	13.5
Hannahville Community and Off-Reservation Trust Land, MI	16	14	450	16.9	2	125	10.0-	60	11.4
Hannahville Community	6	4	650	17.5	2	125	10.0-	53	13.1
Menominee County (part)	6	4	650	17.5	2	125	10.0-	53	13.1
Hannahville Off-Reservation Trust Land	10	10	383	16.3	-	-	-	7	10.0-
Delta County (part)	-	-	-	-	-	-	-	-	-
Menominee County (part)	10	10	383	16.3	-	-	-	7	10.0-
Huron Potawatomi Reservation, MI	2	-	-	-	2	325	10.0-	-	-
Calhoun County (part)	2	-	-	-	2	325	10.0-	-	-
Isabella Reservation and Off-Reservation Trust Land, MI	175	142	638	14.7	33	219	10.0-	153	19.2
Isabella Reservation	170	137	627	14.5	33	219	10.0-	153	19.2
Isabella County (part)	170	137	627	14.5	33	219	10.0-	153	19.2
Isabella Off-Reservation Trust Land	5	5	750	50.0+	-	-	-	-	-
Arenac County (part)	5	5	750	50.0+	-	-	-	-	-
Lac Vieux Desert Reservation, MI	6	2	450	12.5	4	175	17.5	34	21.3
Gogebic County (part)	6	2	450	12.5	4	175	17.5	34	21.3
L'Anse Reservation and Off-Reservation Trust Land, MI	87	45	613	21.0	42	305	10.0-	137	19.9
L'Anse Reservation	86	45	613	21.0	41	308	10.0-	128	21.7
Baraga County (part)	86	45	613	21.0	41	308	10.0-	128	21.7
L'Anse Off-Reservation Trust Land	1	-	-	-	1	275	10.0-	9	10.0-
Baraga County (part)	1	-	-	-	1	275	10.0-	-	-
Marquette County (part)	-	-	-	-	-	-	-	9	10.0-
Little River Reservation, MI	-	-	-	-	-	-	-	-	-
Manistee County (part)	-	-	-	-	-	-	-	-	-
Little Traverse Bay Reservation, MI	-	-	-	-	-	-	-	-	-
Emmet County (part)	-	-	-	-	-	-	-	-	-
Ontonagon Reservation, MI	-	-	-	-	-	-	-	-	-
Ontonagon County (part)	-	-	-	-	-	-	-	-	-
Sault Ste. Marie Reservation and Off-Reservation Trust Land, MI	26	20	429	21.7	6	188	11.3	248	19.0
Sault Ste. Marie Reservation	2	-	-	-	2	225	10.0-	76	24.2
Chippewa County (part)	2	-	-	-	2	225	10.0-	76	24.2
Sault Ste. Marie Off-Reservation Trust Land	24	20	429	21.7	4	175	12.5	172	17.8
Alger County (part)	-	-	-	-	-	-	-	10	10.0-
Chippewa County (part)	24	20	429	21.7	4	175	12.5	64	20.5
Delta County (part)	-	-	-	-	-	-	-	15	15.8
Luce County (part)	-	-	-	-	-	-	-	6	17.5
Mackinac County (part)	-	-	-	-	-	-	-	55	16.3
Marquette County (part)	-	-	-	-	-	-	-	6	27.5
Schoolcraft County (part)	-	-	-	-	-	-	-	16	18.8
TRIBAL DESIGNATED STATISTICAL AREA									
All areas	45	28	614	36.2	17	185	10.0-	57	23.2
Pokagon Band of Potawatomi TDSA, IN--MI (part)	45	28	614	36.2	17	185	10.0-	57	23.2
Allegan County (part)	-	-	-	-	-	-	-	-	-
Berrien County (part)	16	11	679	18.9	5	175	10.0-	28	30.9
Cass County (part)	17	5	350	37.5	12	193	10.7	25	22.5
Van Buren County (part)	12	12	550	37.5	-	-	-	4	10.0-

Table 49. **Place of Birth, Residence in 1995, and Language for the Native Hawaiian and Other Pacific Islander Population (One Race): 2000**

[The above table was omitted because there were no qualifying areas.]

Table 50. **Education and Veteran Status for the Native Hawaiian and Other Pacific Islander Population (One Race): 2000**

[The above table was omitted because there were no qualifying areas.]

Table 51. **Disability Status for the Native Hawaiian and Other Pacific Islander Population (One Race): 2000**

[The above table was omitted because there were no qualifying areas.]

Table 52. **Employment Status and Journey to Work for the Native Hawaiian and Other Pacific Islander Population (One Race): 2000**

[The above table was omitted because there were no qualifying areas.]

Table 53. **Work Status and Income in 1999 for the Native Hawaiian and Other Pacific Islander Population (One Race): 2000**

[The above table was omitted because there were no qualifying areas.]

Table 54. **Earnings in 1999 of Full-Time, Year-Round Workers, by Sex for the Native Hawaiian and Other Pacific Islander Population (One Race): 2000**

[The above table was omitted because there were no qualifying areas.]

Table 55. **Income in 1999 of Households With a Native Hawaiian and Other Pacific Islander Householder (One Race): 2000**

[The above table was omitted because there were no qualifying areas.]

Table 56. **Poverty Status in 1999 for the Native Hawaiian and Other Pacific Islander Population (One Race): 2000**

[The above table was omitted because there were no qualifying areas.]

Table 57. **Units in Structure: 2000**

[The above table was omitted because there were no qualifying areas.]

Table 58. **Physical Housing Characteristics: 2000**

[The above table was omitted because there were no qualifying areas.]

Table 59. **Selected Equipment Characteristics of Housing Units With a Native Hawaiian and Other Pacific Islander Householder (One Race): 2000**

[The above table was omitted because there were no qualifying areas.]

Table 60. **Year Householder Moved into Unit for Housing Units With a Native Hawaiian and Other Pacific Islander Householder (One Race): 2000**

[The above table was omitted because there were no qualifying areas.]

Table 61. **Home Value of Housing Units With a Native Hawaiian and Other Pacific Islander Householder (One Race): 2000**

[The above table was omitted because there were no qualifying areas.]

Table 62. **Selected Monthly Owner Costs of Housing Units With a Native Hawaiian and Other Pacific Islander Householder (One Race): 2000**

[The above table was omitted because there were no qualifying areas.]

Table 63. **Gross Rent of Housing Units With a Native Hawaiian and Other Pacific Islander Householder (One Race): 2000**

[The above table was omitted because there were no qualifying areas.]

Table 64. **Selected Mortgage and Rental Cost Characteristics of Housing Units With a Native Hawaiian and Other Pacific Islander Householder (One Race): 2000**

[The above table was omitted because there were no qualifying areas.]

Table 65. **Percent of Population and Housing Units in Sample: 2000**

[Data based on a sample (except Tables 65-68). For information on confidentiality protection, coverage, sampling error, and nonsampling error, see Appendix G.
For location of definitions, see "How to Use This Census Report"]

State County County Subdivision Place	Population		Housing units	
	100-percent count	Percent in sample	100-percent count	Percent in sample
The State	**9 938 444**	**18.2**	**4 234 279**	**19.4**
Alcona County	11 719	45.0	10 584	45.1
Alcona township	1 089	46.2	1 313	45.3
Hubbard Lake CDP (part)	244	42.6	380	42.9
Lost Lake Woods CDP	339	45.4	511	45.4
Caledonia township	1 203	45.0	1 074	47.8
Hubbard Lake CDP (part)	559	41.7	697	48.1
Curtis township	1 378	44.3	1 605	39.1
Greenbush township	1 499	46.8	1 453	48.0
Gustin township	832	46.5	483	46.4
Lincoln village (part)	164	48.8	102	46.1
Harrisville city	514	43.2	327	48.9
Harrisville township	1 411	43.6	790	47.3
Hawes township	1 167	44.2	1 003	46.6
Hubbard Lake CDP (part)	190	41.1	332	49.4
Lincoln village (part)	200	43.5	144	38.2
Haynes township	724	46.3	598	44.0
Mikado township	1 043	45.8	666	47.6
Millen township	463	41.3	541	44.9
Mitchell township	396	44.9	731	40.6
Alger County	9 862	38.5	5 964	43.1
Au Train township	1 172	49.0	991	47.7
Burt township	480	41.3	715	47.7
Grand Island township	45	53.3	49	51.0
Limestone township	407	46.4	333	47.1
Mathias township	571	45.0	465	48.0
Munising city	2 539	27.1	1 249	28.1
Munising township	3 125	37.3	1 154	46.1
Onota township	310	45.2	373	45.3
Rock River township	1 213	46.1	635	46.8
Chatham village	231	45.5	116	44.8
Allegan County	105 665	21.5	43 292	22.3
Allegan city	4 838	15.5	1 947	16.6
Allegan township	4 050	19.8	1 780	19.8
Casco township	3 019	14.0	1 827	14.5
Cheshire township	2 335	24.7	1 137	24.1
Clyde township	2 104	50.4	840	49.2
Dorr township	6 579	11.6	2 135	12.3
Fennville city	1 459	45.7	552	45.5
Fillmore township	2 756	15.7	977	16.5
Ganges township	2 524	31.5	1 384	32.3
Gunplain township	5 637	13.7	2 112	14.0
Heath township	3 100	24.4	1 084	24.3
Holland city (part)	7 202	12.7	2 848	12.4
Hopkins township	2 671	31.7	917	33.9
Hopkins village	592	46.6	229	48.9
Laketown township	5 561	16.5	2 373	16.9
Lee township	4 114	25.2	1 807	25.2
Leighton township	3 652	11.5	1 386	11.3
Manlius township	2 634	26.6	948	25.8
Martin township	2 514	31.5	935	31.6
Martin village	435	54.0	181	48.6
Monterey township	2 065	47.4	760	47.1
Otsego city	3 933	15.4	1 632	16.1
Otsego township	4 854	15.7	1 859	15.5
Overisel township	2 594	25.5	897	25.8
Plainwell city	3 933	11.5	1 593	11.5
Salem township	3 486	23.1	1 181	24.0
Saugatuck city	1 065	49.3	928	47.8
Saugatuck township	3 590	27.5	2 089	32.0
Douglas village	1 214	45.6	853	48.3
South Haven city (part)	8	25.0	21	9.5
Trowbridge township	2 519	25.0	1 060	24.2
Valley township	1 831	47.0	775	47.9
Watson township	2 086	49.7	748	49.2
Wayland city	3 939	12.0	1 591	12.8
Wayland township	3 013	15.9	1 169	16.1
Alpena County	31 314	24.9	15 289	25.3
Alpena city	11 304	15.6	5 200	15.7
Alpena township	9 788	17.7	4 757	17.4
Green township	1 205	47.9	789	49.0
Long Rapids township	1 019	48.6	560	46.6
Maple Ridge township	1 715	47.4	814	46.8
Ossineke township	1 761	45.3	1 043	43.8
Sanborn township	2 152	23.4	979	23.2
Ossineke CDP	1 059	22.7	516	23.4
Wellington township	296	43.2	214	48.1
Wilson township	2 074	47.8	933	44.6
Antrim County	23 110	41.5	15 090	39.4
Banks township	1 813	43.5	995	46.2
Ellsworth village	483	42.4	204	48.0
Central Lake township	2 254	46.6	1 479	43.4
Central Lake village	990	46.9	483	45.8
Chestonia township	546	44.0	309	40.8
Custer township	988	49.7	914	46.1
Echo township	928	48.1	522	46.0
Elk Rapids township	2 741	39.1	1 763	33.5
Elk Rapids village	1 700	43.5	1 056	38.0
Forest Home township	1 858	44.7	1 364	45.2
Bellaire village (part)	492	45.7	235	42.6
Helena township	878	46.1	801	46.1
Jordan township	875	46.1	433	44.1
Kearney township	1 764	42.3	932	45.2
Bellaire village (part)	672	42.9	310	48.4

State County County Subdivision Place	Population		Housing units	
	100-percent count	Percent in sample	100-percent count	Percent in sample
Antrim County—Con.				
Mancelona township	4 100	29.0	2 150	26.7
Mancelona village	1 408	46.7	582	47.8
Milton township	2 072	43.4	1 577	34.6
Star township	745	45.1	532	42.1
Torch Lake township	1 159	44.5	1 134	38.2
Warner township	389	46.3	185	46.5
Arenac County	17 269	43.3	9 563	45.4
Adams township	550	50.0	226	47.8
Arenac township	992	50.5	495	49.9
Au Gres city	1 028	41.0	733	37.8
Au Gres township	1 007	48.5	636	47.8
Clayton township	1 101	46.4	508	48.2
Deep River township	2 244	47.2	1 051	49.3
Sterling village	533	44.7	197	49.7
Lincoln township	1 522	38.7	434	49.8
Mason township	994	42.8	442	46.4
Twining village (part)	112	44.6	45	46.7
Moffatt township	1 121	42.8	862	49.4
Omer city	337	47.2	163	49.1
Sims township	1 091	47.2	1 111	48.7
Standish city	1 581	43.9	672	47.0
Standish township	2 026	28.5	1 033	27.1
Turner township	642	48.0	303	48.8
Turner village	139	36.0	55	50.9
Twining village (part)	80	32.5	34	41.2
Whitney township	1 033	46.9	894	48.5
Baraga County	8 746	34.0	4 631	39.0
Arvon township	482	36.5	623	47.5
Baraga township	3 542	32.0	1 455	38.0
Baraga village (part)	1 285	47.4	605	49.4
Covington township	569	46.4	335	47.8
L'Anse township	3 926	33.0	1 918	33.8
Baraga village (part)	-	(X)	-	(X)
L'Anse village	2 107	30.1	981	30.3
Spurr township	227	45.8	300	49.7
Barry County	56 755	17.2	23 876	16.9
Assyria township	1 912	23.2	744	23.1
Baltimore township	1 845	22.0	737	22.3
Barry township	3 489	10.4	1 460	11.3
Carlton township	2 331	25.0	904	25.2
Freeport village (part)	33	57.6	13	46.2
Castleton township	3 475	29.5	1 477	28.8
Nashville village (part)	1 589	45.4	648	46.5
Hastings city	7 095	13.0	2 898	12.4
Hastings charter township	2 930	12.8	1 131	12.6
Hope township	3 283	11.1	1 659	11.7
Irving township	2 682	24.7	931	25.8
Freeport village (part)	411	36.3	154	40.3
Johnstown township	3 067	11.9	1 367	12.7
Maple Grove township	1 471	43.5	540	43.7
Nashville village (part)	95	48.4	37	43.2
Orangeville township	3 321	10.7	1 675	11.2
Prairieville township	3 175	14.5	1 476	14.9
Rutland charter township	3 646	13.1	1 434	13.2
Thornapple township	6 685	18.3	2 383	18.3
Middleville village	2 721	24.2	1 050	23.5
Woodland township	2 129	29.5	878	29.7
Woodland village	495	47.1	184	48.4
Yankee Springs township	4 219	11.1	2 182	11.3
Bay County	110 157	18.1	46 423	18.1
Auburn city	2 011	49.3	867	48.9
Bangor township	15 547	13.2	6 563	13.2
Bay City city	36 817	16.2	16 259	16.1
Beaver township	2 806	25.2	998	24.8
Essexville city	3 766	14.9	1 530	15.8
Frankenlust township	2 530	24.1	1 203	24.8
Fraser township	3 375	17.4	1 374	17.2
Garfield township	1 775	47.7	627	47.5
Gibson township	1 245	44.6	431	46.9
Hampton township	9 902	12.4	4 341	12.5
Kawkawlin township	5 104	11.6	2 021	12.7
Merritt township	1 510	45.2	554	48.6
Midland city (part)	222	11.3	107	11.2
Monitor township	10 037	13.8	4 111	13.9
Mount Forest township	1 405	50.9	550	49.3
Pinconning city	1 386	45.6	645	47.3
Pinconning township	2 608	27.3	1 055	28.5
Portsmouth township	3 619	12.6	1 484	12.3
Williams township	4 492	14.4	1 703	14.4
Benzie County	15 998	41.2	10 312	43.7
Almira township	2 811	30.0	1 320	32.2
Lake Ann village	276	55.4	174	51.1
Benzonia township	2 839	35.2	2 024	39.2
Benzonia village	519	43.4	254	50.4
Beulah village	363	44.9	359	46.8
Blaine township	491	44.8	431	49.4
Colfax township	585	43.8	297	44.8
Thompsonville village (part)	147	44.2	68	42.6
Crystal Lake township	960	49.6	1 051	47.9
Frankfort city	1 513	46.6	873	48.7
Gilmore township	850	46.4	439	42.8
Elberta village	457	48.8	237	43.5
Homestead township	2 078	44.6	985	47.4

Table 65. **Percent of Population and Housing Units in Sample: 2000**—Con.

[Data based on a sample (except Tables 65-68). For information on confidentiality protection, coverage, sampling error, and nonsampling error, see Appendix G.
For location of definitions, see "How to Use This Census Report"]

State County County Subdivision Place	Population		Housing units	
	100-percent count	Percent in sample	100-percent count	Percent in sample
Benzie County—Con.				
Homestead township—Con.				
Honor village	299	44.1	153	47.1
Inland township	1 587	47.4	723	47.7
Joyfield township	777	43.8	338	46.7
Lake township	635	43.5	1 106	45.8
Platte township	342	47.7	242	47.1
Weldon township	530	46.2	483	48.0
Thompsonville village (part)	310	50.6	153	49.0
Berrien County	162 453	19.6	73 445	20.3
Bainbridge township	3 132	25.1	1 295	25.3
Baroda township	2 880	32.9	1 172	32.9
Baroda village	858	50.5	378	48.4
Benton charter township	16 404	15.6	7 082	15.9
Benton Heights CDP	5 458	15.6	2 175	16.0
Fair Plain CDP (part)	4 684	14.9	2 057	14.9
Benton Harbor city	11 182	14.6	4 492	15.9
Berrien township	5 075	21.6	1 840	21.9
Berrien Springs village (part)	-	(X)	-	(X)
Eau Claire village (part)	472	45.1	163	47.2
Bertrand township	2 380	23.0	963	23.1
Bridgman city	2 428	24.8	1 140	25.3
Buchanan city	4 681	12.6	2 098	12.4
Buchanan township	3 510	14.2	1 554	15.4
Chikaming township	3 678	16.0	3 473	16.4
Shorewood-Tower Hills-Harbert CDP	1 619	14.8	1 519	16.4
Coloma city	1 595	48.2	675	49.2
Coloma charter township	5 217	15.0	2 599	15.4
Paw Paw Lake CDP (part)	2 698	12.0	1 531	12.5
Galien township	1 611	47.3	680	48.1
Galien village	593	48.9	244	48.0
Hagar township	3 964	20.2	2 122	19.0
Lake Michigan Beach CDP	1 509	15.4	1 012	15.0
Lake charter township	3 148	14.2	1 366	14.6
Lincoln charter township	13 952	22.7	5 992	24.3
Stevensville village	1 191	48.5	575	48.9
New Buffalo city	2 200	26.0	1 426	28.7
New Buffalo township	2 468	27.6	2 139	34.0
Grand Beach village	221	44.8	340	47.6
Michiana village	200	38.0	360	48.1
Niles city (part)	12 199	15.9	5 529	15.6
Niles township	13 325	14.1	5 522	14.5
Oronoko charter township	9 843	17.8	3 545	18.4
Berrien Springs village (part)	1 862	24.8	787	23.8
Pipestone township	2 474	44.8	899	47.5
Eau Claire village (part)	184	52.2	75	50.7
Royalton township	3 888	16.0	1 366	16.4
St. Joseph city	8 789	13.2	4 594	14.6
St. Joseph charter township	10 042	19.5	4 271	20.4
Fair Plain CDP (part)	3 144	16.6	1 379	15.7
Shoreham village	860	48.6	471	48.0
Sodus township	2 139	31.9	957	33.8
Three Oaks township	2 949	38.5	1 284	38.6
Three Oaks village	1 829	48.7	800	48.6
Watervliet city	1 843	25.9	760	27.0
Watervliet township	3 392	20.6	1 724	20.0
Paw Paw Lake CDP (part)	1 246	17.8	832	17.2
Weesaw township	2 065	25.0	886	24.6
Branch County	45 787	30.2	19 822	31.5
Algansee township	2 061	23.8	970	23.2
Batavia township	1 546	49.4	651	50.4
Bethel township	1 421	45.1	510	48.4
Bronson city	2 421	29.2	979	29.9
Bronson township	1 358	53.4	505	51.7
Butler township	1 362	48.8	459	48.1
California township	909	46.1	294	43.9
Coldwater city	12 697	15.9	4 370	16.6
Coldwater township	3 678	18.3	1 684	18.4
Gilead township	753	45.9	368	50.0
Girard township	1 916	45.4	851	49.5
Kinderhook township	1 614	44.9	1 184	46.1
Matteson township	1 285	48.0	628	47.1
Noble township	518	49.8	185	50.3
Ovid township	2 432	27.6	1 889	29.6
Quincy township	4 411	30.7	1 904	30.7
Quincy village	1 701	47.6	687	49.3
Sherwood township	2 284	31.5	1 112	29.7
Sherwood village	324	48.1	126	46.8
Union township	3 121	37.9	1 279	38.7
Union City village (part)	1 770	48.6	720	50.0
Calhoun County	137 985	19.1	58 691	19.3
Albion city	9 144	16.5	3 591	18.0
Albion township	1 200	48.9	493	48.7
Athens township	2 571	34.2	1 003	34.0
Athens village	1 111	45.8	424	46.0
Battle Creek city	53 364	14.5	23 525	15.1
Bedford township	9 517	15.1	3 841	15.6
Level Park-Oak Park CDP	3 605	15.5	1 456	15.6
Burlington township	1 929	29.5	775	30.1
Burlington village	405	48.9	157	45.9
Union City village (part)	34	50.0	14	42.9
Clarence township	2 032	25.0	996	24.0
Clarendon township	1 114	45.0	425	47.3
Convis township	1 666	47.4	651	47.6
Eckford township	1 282	47.0	513	48.1
Emmett township	11 979	15.6	5 232	15.5
Calhoun County—Con.				
Emmett township—Con.				
Brownlee Park CDP (part)	2 241	15.0	1 052	14.9
Fredonia township	1 723	47.0	727	47.3
Homer township	3 010	39.0	1 182	39.1
Homer village	1 851	49.7	745	48.5
Lee township	1 257	47.3	462	48.9
Leroy township	3 240	12.9	1 250	13.7
Marengo township	2 131	24.8	822	24.6
Marshall city	7 459	15.1	3 353	15.4
Marshall township	2 922	15.4	1 117	15.9
Newton township	2 493	22.8	1 077	23.8
Pennfield charter township	8 913	16.7	3 764	16.2
Brownlee Park CDP (part)	347	12.4	142	14.1
Sheridan township	2 116	23.6	823	26.5
Springfield city	5 189	15.9	2 367	16.5
Tekonsha township	1 734	49.0	702	48.1
Tekonsha village	712	49.0	298	47.3
Cass County	51 104	24.8	23 884	25.3
Calvin township	2 041	22.5	999	25.2
Dowagiac city	6 147	12.9	2 631	13.2
Howard township	6 309	15.2	2 663	14.9
Jefferson township	2 401	24.5	957	25.6
La Grange township	3 340	36.6	1 607	35.5
Cassopolis village (part)	1 740	48.2	780	48.2
Marcellus township	2 712	48.8	1 186	49.3
Marcellus village	1 162	50.2	462	50.0
Mason township	2 514	22.2	1 021	23.2
Milton township	2 646	23.4	971	23.4
Newberg township	1 703	23.8	781	24.3
Niles city (part)	5	-	2	-
Ontwa township	5 865	24.8	2 653	25.1
Edwardsburg village	1 147	45.9	531	46.1
Penn township	1 902	46.9	1 280	45.9
Cassopolis village (part)	-	(X)	-	(X)
Vandalia village	429	45.5	157	46.5
Pokagon township	2 199	47.6	912	48.1
Porter township	3 794	16.0	2 040	16.8
Silver Creek township	3 491	13.4	2 362	16.4
Volinia township	1 174	50.3	588	47.3
Wayne township	2 861	23.9	1 231	24.2
Charlevoix County	26 090	38.0	15 370	38.2
Bay township	1 068	46.4	787	46.8
Boyne City city	3 503	21.0	1 935	20.5
Boyne Valley township	1 215	48.9	653	46.9
Boyne Falls village	370	45.1	190	45.8
Chandler township	230	50.9	142	50.0
Charlevoix city	2 994	16.6	2 096	18.7
Charlevoix township	1 697	45.7	942	45.4
East Jordan city	2 507	33.7	1 083	33.0
Evangeline township	773	42.6	487	44.4
Eveline township	1 560	45.2	1 298	47.0
Hayes township	1 893	46.1	1 030	46.4
Hudson township	639	42.9	485	45.2
Marion township	1 492	48.3	632	47.6
Melrose township	1 388	46.0	875	45.5
Norwood township	714	47.1	385	47.0
Peaine township	244	35.7	410	47.8
St. James township	307	42.7	331	45.0
South Arm township	1 844	44.0	947	44.7
Wilson township	2 022	47.4	852	45.4
Cheboygan County	26 448	36.3	16 583	35.7
Aloha township	1 041	45.6	670	44.5
Beaugrand township	1 157	46.4	643	42.8
Benton township	3 080	45.1	1 627	44.1
Burt township	654	42.4	794	34.0
Cheboygan city	5 295	16.9	2 365	17.0
Ellis township	519	48.7	329	45.3
Forest township	1 080	44.5	620	46.8
Grant township	947	48.9	817	45.9
Hebron township	303	52.8	195	42.1
Inverness township	2 278	28.7	1 226	24.7
Koehler township	1 168	39.9	795	44.9
Mackinaw township	576	44.3	415	40.7
Mackinaw City village (part)	319	40.1	225	39.1
Mentor township	781	49.0	455	47.9
Mullett township	1 284	44.8	1 076	34.7
Munro township	679	45.8	650	37.4
Nunda township	925	49.6	706	44.9
Wolverine village (part)	293	51.5	136	48.5
Tuscarora township	3 091	27.0	2 162	27.1
Indian River CDP	2 008	27.6	1 586	26.9
Walker township	292	43.5	170	46.5
Waverly township	472	44.1	404	49.0
Wilmot township	826	48.8	464	46.1
Wolverine village (part)	66	63.6	22	54.5
Chippewa County	38 543	28.9	19 430	34.9
Bay Mills township	1 214	46.5	996	49.3
Bruce township	1 940	49.4	986	48.1
Chippewa township	238	42.4	273	48.4
Dafter township	1 304	51.0	545	49.0
Detour township	894	45.6	851	46.3
De Tour Village village	421	43.5	307	47.2
Drummond township	992	43.0	1 476	47.1
Hulbert township	211	48.3	224	50.0

Table 65. **Percent of Population and Housing Units in Sample: 2000**—Con.

[Data based on a sample (except Tables 65-68). For information on confidentiality protection, coverage, sampling error, and nonsampling error, see Appendix G.
For location of definitions, see "How to Use This Census Report"]

State County County Subdivision Place	Population		Housing units	
	100-percent count	Percent in sample	100-percent count	Percent in sample
Chippewa County—Con.				
Kinross charter township	5 922	20.8	1 519	26.2
Pickford township	1 584	50.8	776	48.2
Raber township	670	43.9	602	46.0
Rudyard township	1 315	51.0	671	49.2
Sault Ste. Marie city	16 542	16.2	6 237	16.7
Soo township	2 652	26.3	1 297	27.5
Sugar Island township	683	50.4	652	48.3
Superior township	1 329	50.9	759	48.4
Trout Lake township	465	50.8	479	48.9
Whitefish township	588	50.2	1 087	48.7
Clare County	31 252	36.5	22 229	39.0
Arthur township	667	50.7	330	48.2
Clare city (part)	3 140	17.1	1 467	17.5
Franklin township	809	50.6	915	49.0
Freeman township	1 118	49.6	933	49.1
Frost township	1 159	44.2	1 190	47.0
Garfield township	1 968	46.3	1 936	48.8
Grant township	3 034	25.4	1 367	26.1
Greenwood township	1 059	49.0	861	48.2
Hamilton township	1 988	46.8	1 650	47.9
Harrison city	2 108	45.0	1 187	49.0
Hatton township	923	46.8	466	48.7
Hayes township	4 916	20.9	3 898	21.2
Lincoln township	1 758	46.8	1 949	48.9
Redding township	526	49.0	497	50.5
Sheridan township	1 588	50.6	569	48.5
Summerfield township	453	43.7	639	48.8
Surrey township	3 555	33.3	1 989	34.0
Farwell village	855	49.0	404	49.5
Winterfield township	483	48.9	386	46.9
Clinton County	64 753	24.5	24 630	24.0
Bath township	7 541	15.2	2 931	15.3
Bengal township	1 174	51.3	384	49.7
Bingham township	2 776	25.8	954	26.0
Dallas township	2 323	46.6	804	48.0
Fowler village	1 136	47.1	446	48.0
De Witt city	4 702	11.4	1 661	11.9
De Witt township	12 143	14.3	5 119	14.1
Duplain township	2 329	50.7	900	49.0
Elsie village	1 055	50.2	438	49.3
Eagle township	2 332	25.4	870	27.5
Eagle village	130	42.3	47	46.8
East Lansing city (part)	34	2.9	7	-
Essex township	1 812	50.0	659	48.6
Maple Rapids village	643	48.5	262	47.3
Grand Ledge city (part)	9	22.2	3	33.3
Greenbush township	2 115	51.1	759	49.7
Lebanon township	705	46.4	225	47.6
Hubbardston village (part)	42	35.7	13	38.5
Olive township	2 322	22.5	844	23.7
Ovid township	3 490	33.2	1 279	35.5
Ovid village (part)	1 512	46.2	603	47.6
Riley township	1 767	46.6	625	47.7
St. Johns city	7 485	12.2	3 148	12.8
Victor township	3 275	23.1	1 166	22.9
Watertown township	4 162	16.6	1 502	16.3
Westphalia township	2 257	48.7	790	46.8
Westphalia village	876	49.7	350	47.1
Crawford County	14 273	32.8	10 042	32.9
Beaver Creek township	1 486	44.6	1 125	44.0
Frederic township	1 401	43.0	1 092	44.1
Grayling city	1 952	44.9	895	46.0
Grayling township	6 516	18.7	3 945	16.6
Lovells township	578	50.0	932	37.8
Maple Forest township	498	48.4	438	40.0
South Branch township	1 842	43.2	1 615	45.4
Delta County	38 520	24.8	19 223	27.6
Baldwin township	748	45.9	460	48.5
Bark River township	1 650	48.0	680	48.5
Bay de Noc township	329	55.6	528	49.1
Brampton township	1 090	48.3	483	47.8
Cornell township	557	46.3	371	47.2
Ensign township	780	50.3	532	49.2
Escanaba city	13 140	16.4	6 258	16.4
Escanaba township	3 587	16.6	1 398	18.0
Fairbanks township	321	48.3	267	48.3
Ford River township	2 241	26.6	1 098	26.6
Garden township	817	49.1	654	48.9
Garden village	240	51.3	129	48.8
Gladstone city	5 032	15.7	2 289	16.3
Maple Ridge township	808	51.0	537	48.2
Masonville township	1 877	46.4	1 143	48.1
Nahma township	499	50.7	603	48.9
Wells township	5 044	16.7	1 922	16.9
Dickinson County	27 472	24.9	13 702	26.4
Breen township	479	46.3	431	48.0
Breitung township	5 930	17.5	2 601	17.2
Quinnesec CDP	1 187	16.7	453	16.8
Felch township	726	47.4	508	46.9
Iron Mountain city	8 154	14.3	3 819	14.2
Kingsford city	5 549	14.3	2 477	13.7
Norway city	2 959	50.6	1 392	48.7
Norway township	1 639	47.4	766	49.5

State County County Subdivision Place	Population		Housing units	
	100-percent count	Percent in sample	100-percent count	Percent in sample
Dickinson County—Con.				
Sagola township	1 169	50.5	930	44.2
Waucedah township	800	48.1	628	48.7
West Branch township	67	47.8	150	44.7
Eaton County	103 655	20.7	42 118	20.4
Bellevue township	3 144	34.1	1 211	34.5
Bellevue village	1 365	47.3	551	47.2
Benton township	2 712	26.1	1 018	26.8
Brookfield township	1 429	48.0	577	47.1
Carmel township	2 626	24.8	950	25.3
Charlotte city	8 389	12.6	3 417	13.2
Chester township	1 778	47.2	670	46.4
Delta charter township	29 682	14.8	13 112	14.7
Waverly CDP	16 194	15.8	7 130	15.9
Eaton township	4 278	11.9	1 586	12.2
Eaton Rapids city	5 330	12.2	2 168	11.9
Eaton Rapids township	3 821	12.7	1 379	11.8
Grand Ledge city (part)	7 804	12.7	3 402	13.0
Hamlin township	2 953	12.7	1 088	11.8
Kalamo township	1 742	47.7	648	46.9
Lansing city (part)	4 807	14.3	2 124	14.2
Olivet city	1 758	35.8	488	47.3
Oneida charter township	3 703	17.2	1 423	17.9
Potterville city	2 168	43.8	892	45.0
Roxand township	1 903	49.5	690	48.1
Mulliken village	557	47.9	201	49.8
Sunfield township	2 177	32.8	826	32.8
Sunfield village	591	45.5	235	47.2
Vermontville township	2 100	45.7	807	46.8
Vermontville village	789	44.1	316	46.5
Walton township	2 011	44.8	732	46.4
Windsor charter township	7 340	24.5	2 910	23.7
Dimondale village	1 342	49.4	485	49.5
Emmet County	31 437	29.5	18 554	30.4
Bear Creek township	5 269	17.7	2 969	19.3
Bliss township	572	44.6	325	40.9
Carp Lake township	807	42.6	728	31.6
Center township	499	47.1	301	39.5
Cross Village township	294	44.2	280	43.6
Friendship township	844	40.9	457	46.4
Harbor Springs city	1 567	43.7	1 086	43.6
Littlefield township	2 783	31.7	1 531	31.4
Alanson village	785	42.7	407	41.8
Little Traverse township	2 426	25.7	1 555	29.2
McKinley township	1 269	41.4	572	40.6
Pellston village (part)	601	41.1	257	40.1
Maple River township	1 232	42.4	533	41.1
Pellston village (part)	170	34.7	51	33.3
Petoskey city	6 080	13.8	3 342	15.6
Pleasantview township	943	35.8	754	44.7
Readmond township	493	46.9	411	43.3
Resort township	2 479	23.0	1 215	21.4
Springvale township	1 727	48.3	815	47.9
Wawatam township	705	44.5	587	35.4
Mackinaw City village (part)	540	46.3	405	38.0
West Traverse township	1 448	46.6	1 093	46.2
Genesee County	436 141	14.3	183 630	14.3
Argentine township	6 521	12.9	2 493	12.6
Argentine CDP	2 285	13.1	964	12.4
Atlas township	7 257	21.8	2 554	22.2
Goodrich village	1 353	48.6	526	47.1
Burton city	30 308	13.9	12 348	13.7
Clayton township	7 546	12.8	2 903	12.9
Lennon village (part)	85	45.9	32	40.6
Clio city	2 483	24.8	1 205	23.9
Davison city	5 536	13.0	2 652	13.7
Davison township	17 722	13.2	7 853	13.3
Fenton city	10 582	12.1	4 569	11.8
Fenton township	12 968	13.2	5 247	12.8
Lake Fenton CDP	4 876	11.9	2 076	11.4
Flint city	124 943	14.4	55 464	14.5
Flint township	33 691	13.5	14 864	13.7
Flushing city	8 348	13.5	3 558	13.7
Flushing township	10 230	13.6	3 887	13.6
Forest township	4 738	27.6	1 774	28.0
Otisville village	882	47.2	369	45.5
Otter Lake village (part)	61	52.5	18	50.0
Gaines township	6 491	15.4	2 334	15.6
Gaines village	366	44.5	155	48.4
Genesee township	24 125	13.5	9 936	13.9
Beecher CDP (part)	2 679	13.3	1 104	13.9
Grand Blanc city	8 242	11.8	3 725	11.5
Grand Blanc township	29 827	12.0	12 450	11.8
Linden city	2 861	24.6	1 226	24.9
Montrose city	1 619	48.4	668	49.0
Montrose township	6 336	16.1	2 199	15.6
Mount Morris city	3 194	12.2	1 402	12.0
Mount Morris township	23 725	13.9	9 521	14.1
Beecher CDP (part)	10 114	15.0	3 898	15.1
Mundy township	12 191	13.7	5 047	13.6
Richfield township	8 170	16.5	3 125	15.9
Swartz Creek city	5 102	15.4	2 355	15.6
Thetford township	8 277	12.5	3 072	12.6
Vienna township	13 108	15.3	5 199	15.1

Table 65. **Percent of Population and Housing Units in Sample: 2000**—Con.

[Data based on a sample (except Tables 65-68). For information on confidentiality protection, coverage, sampling error, and nonsampling error, see Appendix G.
For location of definitions, see "How to Use This Census Report"]

State County County Subdivision Place	Population		Housing units	
	100-percent count	Percent in sample	100-percent count	Percent in sample
Gladwin County	26 023	39.6	16 828	41.3
Beaverton city	1 106	45.3	546	47.1
Beaverton township	1 815	49.0	750	49.2
Bentley township	859	46.4	361	44.6
Billings township	2 715	22.0	2 148	25.0
Bourret township	471	43.1	516	49.8
Buckeye township	1 333	47.6	645	48.4
Butman township	1 947	48.4	1 482	47.1
Clement township	994	46.8	1 186	48.0
Gladwin city	3 001	21.0	1 329	21.5
Gladwin township	1 044	48.1	419	48.0
Grim township	129	41.1	123	48.0
Grout township	1 869	43.5	754	47.6
Hay township	1 402	48.6	1 321	48.4
Sage township	2 617	49.2	1 526	48.8
Secord township	1 140	47.6	1 373	48.9
Sherman township	1 029	45.3	950	47.7
Tobacco township	2 552	27.5	1 399	26.5
Gogebic County	17 370	27.5	10 839	31.6
Bessemer city	2 148	31.3	1 179	30.0
Bessemer township	1 270	47.1	946	48.8
Erwin township	357	55.7	216	51.9
Ironwood city	6 293	17.5	3 349	17.3
Ironwood township	2 330	24.4	1 609	26.2
Marenisco township	1 051	32.3	663	48.6
Wakefield city	2 085	25.2	1 035	28.7
Wakefield township	364	48.9	376	48.7
Watersmeet township	1 472	40.1	1 466	47.7
Grand Traverse County	77 654	17.8	34 842	17.7
Acme township	4 332	13.1	2 215	12.7
Blair township	6 448	13.7	2 482	13.7
East Bay township	9 919	14.0	4 339	14.1
Fife Lake township	1 517	45.7	779	48.5
Fife Lake village	466	51.9	256	50.8
Garfield township	13 840	11.9	6 150	12.0
Grant township	947	47.7	467	47.5
Green Lake township	5 009	17.2	2 457	17.8
Long Lake township	7 648	14.6	3 210	13.6
Mayfield township	1 271	49.0	480	48.5
Paradise township	4 191	27.9	1 481	28.3
Kingsley village	1 469	41.3	524	43.9
Peninsula township	5 265	16.5	2 613	16.2
Traverse City city (part)	14 383	14.6	6 771	14.5
Union township	417	49.2	222	46.4
Whitewater township	2 467	48.8	1 176	48.0
Gratiot County	42 285	28.7	15 516	30.6
Alma city	9 275	17.9	3 476	18.3
Arcada township	1 708	24.6	693	24.7
Bethany township	3 492	27.4	543	49.5
Elba township	1 394	49.4	557	50.3
Ashley village	526	51.9	206	51.5
Emerson township	966	47.8	383	49.3
Fulton township	2 413	28.9	963	30.4
Perrinton village	439	46.7	173	47.4
Hamilton township	491	45.6	191	47.1
Ithaca city	3 098	19.9	1 289	21.3
Lafayette township	656	46.8	261	49.0
Newark township	1 149	45.3	420	47.9
New Haven township	1 016	48.5	377	49.6
North Shade township	706	50.0	260	49.2
North Star township	996	52.6	395	50.6
Pine River township	2 451	23.7	983	23.8
St. Louis city	4 494	16.2	1 575	18.9
Seville township	2 375	23.4	907	24.4
Sumner township	1 911	47.1	744	48.8
Washington township	909	46.6	352	47.2
Wheeler township	2 785	36.9	1 147	37.4
Breckenridge village	1 339	50.6	580	48.1
Hillsdale County	46 527	32.6	20 189	32.3
Adams township	2 498	31.8	1 036	31.6
North Adams village	514	48.8	215	50.2
Allen township	1 631	49.0	708	47.9
Allen village	225	44.4	93	45.2
Amboy township	1 224	49.6	631	49.1
Cambria township	2 546	24.9	1 264	24.9
Camden township	2 088	46.1	872	47.1
Camden village	550	46.9	214	49.1
Montgomery village	386	49.7	148	47.3
Fayette township	3 350	27.3	1 387	27.5
Jonesville village	2 337	27.3	975	28.2
Hillsdale city	8 233	14.5	3 274	14.7
Hillsdale township	1 965	23.2	805	23.1
Jefferson township	3 141	18.9	1 569	17.3
Litchfield city	1 458	46.0	604	49.3
Litchfield township	969	48.2	382	48.7
Moscow township	1 445	49.9	554	49.6
Pittsford township	1 600	46.3	611	46.3
Ransom township	982	51.7	353	49.0
Reading city	1 134	46.5	432	47.9
Reading township	1 781	45.3	1 147	47.5
Scipio township	1 822	47.7	660	47.3
Somerset township	4 277	18.0	2 161	16.8
Wheatland township	1 258	47.5	497	47.9
Hillsdale County—Con.				
Woodbridge township	1 337	45.6	466	47.2
Wright township	1 788	51.2	776	50.8
Waldron village	590	53.2	249	51.0
Houghton County	36 016	31.1	17 748	34.5
Adams township	2 747	36.2	1 160	38.6
South Range village	727	49.0	378	48.7
Calumet township	6 997	31.2	3 573	33.2
Calumet village	879	41.5	491	47.3
Copper City village	205	41.5	110	49.1
Laurium village	2 126	48.5	1 082	48.4
Chassell township	1 822	47.4	955	48.6
Duncan township	280	50.0	399	49.1
Elm River township	169	43.8	319	47.3
Franklin township	1 320	48.2	574	48.4
Hancock city	4 323	18.0	1 983	19.6
Hancock township	408	46.1	274	47.4
Houghton city	7 010	15.0	2 222	16.1
Laird township	634	49.5	436	49.5
Osceola township	1 908	46.0	894	47.3
Hubbell CDP (part)	372	47.6	164	48.2
Portage township	3 156	20.5	1 584	21.8
Quincy township	251	47.4	114	46.5
Schoolcraft township	1 863	43.3	1 061	41.6
Lake Linden village (part)	1 081	49.5	569	49.6
Stanton township	1 268	50.8	695	46.6
Torch Lake township	1 860	47.2	1 505	48.5
Hubbell CDP (part)	733	42.2	303	48.2
Lake Linden village (part)	-	(X)	-	(X)
Huron County	36 079	41.5	20 430	43.4
Bad Axe city	3 462	22.2	1 545	22.5
Bingham township	1 751	50.8	721	50.9
Ubly village	873	50.7	405	50.1
Bloomfield township	535	45.4	220	50.0
Brookfield township	914	46.8	369	48.8
Owendale village	296	49.3	114	47.4
Caseville township	2 723	47.2	2 614	47.8
Caseville village	888	47.2	698	48.6
Chandler township	501	49.5	199	48.7
Colfax township	1 954	24.9	765	25.6
Dwight township	930	48.6	402	49.5
Kinde village (part)	351	47.6	153	49.0
Fairhaven township	1 259	51.9	770	49.4
Gore township	139	41.7	176	48.9
Grant township	833	47.1	334	48.8
Harbor Beach city	1 837	30.4	928	31.3
Hume township	801	49.3	853	48.9
Huron township	423	49.2	406	48.0
Lake township	996	43.1	1 393	48.3
Lincoln township	873	51.1	370	49.2
Kinde village (part)	183	44.3	73	46.6
McKinley township	503	52.1	292	48.3
Meade township	799	52.7	345	49.0
Kinde village (part)	-	(X)	-	(X)
Oliver township	1 626	47.5	690	47.5
Elkton village	863	46.9	392	48.0
Paris township	557	48.8	230	49.6
Pointe Aux Barques township	10	50.0	59	45.8
Port Austin township	1 591	42.8	1 690	48.2
Port Austin village	737	41.2	622	47.4
Rubicon township	778	46.7	528	47.9
Port Hope village	310	43.2	203	47.8
Sand Beach township	1 470	48.0	750	48.9
Sebewaing township	2 944	22.8	1 351	23.5
Sebewaing village	1 974	23.7	946	24.7
Sheridan township	736	47.6	279	49.1
Sherman township	1 165	49.7	620	49.7
Sigel township	576	49.5	202	50.0
Verona township	1 349	49.8	506	49.6
Winsor township	2 044	48.2	823	48.2
Pigeon village	1 207	48.6	518	48.3
Ingham County	279 320	16.3	115 056	16.2
Alaiedon township	3 498	22.3	1 154	24.7
Aurelius township	3 318	23.7	1 153	24.2
Bunker Hill township	1 979	46.8	719	46.7
Delhi charter township	22 569	14.0	8 988	13.8
Holt CDP	11 315	13.0	4 719	12.7
East Lansing city (part)	46 491	12.6	15 314	14.0
Ingham township	2 061	49.1	737	47.2
Dansville village	429	50.3	148	48.0
Lansing city (part)	114 321	14.5	51 035	14.5
Lansing charter township	8 458	15.2	4 317	15.2
Edgemont Park CDP	2 442	14.7	1 114	14.8
Leroy township	3 653	31.2	1 409	30.4
Webberville village	1 503	47.5	612	44.8
Leslie city	2 044	44.8	783	43.8
Leslie township	2 327	26.6	879	27.8
Locke township	1 671	47.0	588	46.6
Mason city	6 714	11.8	2 961	11.7
Meridian charter township	39 116	13.9	17 120	13.7
Haslett CDP	11 283	13.8	5 355	13.4
Okemos CDP	22 805	13.4	9 592	13.4
Onondaga township	2 958	21.8	1 031	22.6
Stockbridge township	3 435	36.1	1 281	35.1
Stockbridge village	1 260	47.5	510	46.3
Vevay township	3 614	17.1	1 309	17.0

Table 65. **Percent of Population and Housing Units in Sample: 2000**—Con.

[Data based on a sample (except Tables 65-68). For information on confidentiality protection, coverage, sampling error, and nonsampling error, see Appendix G.
For location of definitions, see "How to Use This Census Report"]

State County County Subdivision Place	Population		Housing units	
	100-percent count	Percent in sample	100-percent count	Percent in sample
Ingham County—Con.				
Wheatfield township	1 641	45.8	588	46.9
White Oak township	1 177	44.0	430	43.7
Williamston city	3 441	20.3	1 528	20.4
Williamstown township	4 834	19.0	1 732	18.2
Ionia County	61 518	26.2	22 006	27.4
Belding city	5 877	15.2	2 289	15.5
Berlin township	2 787	36.8	724	47.8
Boston township	4 961	30.3	2 065	30.8
Saranac village	1 326	51.3	589	51.1
Campbell township	2 243	30.5	830	31.6
Clarksville village	317	50.8	148	48.0
Danby township	2 696	24.8	938	24.4
Easton township	2 835	32.1	1 161	32.7
Ionia city	10 569	16.1	2 621	18.7
Ionia township	3 669	24.4	1 441	24.8
Lyons village (part)	32	50.0	13	46.2
Keene township	1 660	48.2	568	48.4
Lyons township	3 446	39.8	1 323	40.9
Lyons village (part)	694	44.4	298	47.0
Muir village	634	53.2	264	49.6
Pewamo village	560	50.4	202	50.0
North Plains township	1 366	47.4	496	48.0
Hubbardston village (part)	352	44.9	126	47.6
Odessa township	4 036	19.8	1 609	19.4
Lake Odessa village	2 272	24.4	977	23.3
Orange township	1 040	46.8	407	46.2
Orleans township	2 736	25.1	1 167	24.9
Otisco township	2 243	13.2	815	14.0
Portland city	3 789	17.7	1 574	17.6
Portland township	2 460	24.0	855	24.2
Ronald township	1 903	47.7	708	47.5
Sebewa township	1 202	50.3	415	48.9
Iosco County	27 339	26.6	20 432	26.9
Alabaster township	503	51.5	470	49.4
Au Sable township	2 230	23.0	1 498	24.4
Au Sable CDP	1 533	23.8	727	25.0
Oscoda CDP (part)	62	6.5	49	22.4
Baldwin township	1 726	25.2	1 370	25.4
Burleigh township	775	47.2	409	48.9
East Tawas city	2 951	16.9	1 691	18.2
Grant township	1 560	44.6	1 576	49.0
Oscoda township	7 248	17.2	6 071	17.6
Oscoda CDP (part)	930	16.3	550	17.5
Plainfield township	4 292	18.9	4 139	19.5
Reno township	656	48.9	337	50.1
Sherman township	493	46.0	319	49.5
Tawas township	1 684	48.2	742	50.0
Tawas City city	2 005	24.2	969	28.6
Whittemore city	476	50.4	225	48.4
Wilber township	740	47.3	616	49.2
Iron County	13 138	43.7	8 772	45.6
Bates township	1 021	47.3	803	47.4
Caspian city	997	50.9	518	48.8
Crystal Falls city	1 791	46.1	913	48.8
Crystal Falls township	1 722	45.1	1 207	47.3
Gaastra city	339	45.1	164	47.6
Hematite township	352	47.4	343	47.2
Iron River city	1 929	27.7	988	29.5
Iron River township	1 585	45.0	933	48.0
Mineral Hills village	214	50.0	95	47.4
Mansfield township	243	43.6	236	46.6
Mastodon township	668	45.7	689	45.4
Alpha village	198	46.0	118	49.2
Stambaugh city	1 243	46.6	666	47.6
Stambaugh township	1 248	47.8	1 312	47.8
Isabella County	63 351	34.4	24 528	36.8
Broomfield township	1 620	48.5	737	49.7
Village of Lake Isabella village (part)	327	48.9	182	47.8
Chippewa township	4 617	38.3	1 744	38.9
Clare city (part)	33	36.4	20	40.0
Coe township	2 993	41.2	1 219	40.0
Shepherd village	1 536	50.1	641	49.1
Coldwater township	737	47.5	405	49.1
Deerfield township	3 081	49.2	1 150	49.5
Denver township	1 147	48.2	446	47.3
Fremont township	1 358	47.2	519	48.2
Gilmore township	1 376	47.5	742	49.2
Isabella township	2 145	48.5	836	49.6
Rosebush village	379	50.4	156	49.4
Lincoln township	1 936	51.0	726	51.2
Mount Pleasant city	25 946	23.5	8 878	27.1
Nottawa township	2 278	50.2	951	49.0
Beal City CDP	345	55.7	131	51.9
Weidman CDP (part)	292	47.6	118	47.5
Rolland township	1 210	47.9	512	47.9
Sherman township	2 616	32.8	1 374	35.0
Village of Lake Isabella village (part)	916	49.9	555	49.0
Weidman CDP (part)	587	23.7	271	24.7
Union charter township	7 615	29.5	3 179	30.5
Vernon township	1 342	50.1	573	49.0
Wise township	1 301	50.0	517	49.1
Jackson County	158 422	16.0	62 906	16.4
Blackman township	22 800	10.6	6 921	12.9
Columbia township	7 234	20.6	3 552	20.0
Brooklyn village	1 176	43.3	534	47.0
Cement City village (part)	30	50.0	14	50.0
Concord township	2 692	46.8	1 092	45.4
Concord village	1 101	48.4	499	43.5
Grass Lake charter township	4 586	25.5	1 804	25.7
Grass Lake village	1 082	43.7	436	44.7
Hanover township	3 792	21.6	1 490	21.5
Hanover village	424	47.9	164	48.8
Henrietta township	4 483	11.9	1 753	11.8
Jackson city	36 316	14.4	15 241	14.6
Leoni township	13 459	11.5	5 568	11.6
Michigan Center CDP	4 641	11.7	1 961	11.5
Liberty township	2 903	23.4	1 186	24.5
Napoleon township	6 962	12.4	2 824	12.4
Napoleon CDP	1 254	11.6	498	12.9
Norvell township	2 922	23.3	1 568	23.0
Parma township	2 696	26.7	1 001	27.0
Parma village (part)	251	45.4	89	44.9
Pulaski township	1 931	49.1	769	46.8
Rives township	4 725	11.8	1 745	12.4
Sandstone township	3 801	21.2	1 358	21.1
Parma village (part)	656	47.7	228	48.7
Spring Arbor township	7 577	14.1	2 694	13.6
Spring Arbor CDP	2 188	14.6	682	12.0
Springport township	2 182	30.5	816	31.4
Springport village	704	41.6	281	42.3
Summit township	21 534	13.5	9 109	13.1
Vandercook Lake CDP	4 809	16.1	1 935	15.8
Tompkins township	2 758	23.3	1 032	22.8
Waterloo township	3 069	10.7	1 383	11.4
Kalamazoo County	238 603	15.1	99 250	15.2
Alamo township	3 820	14.6	1 424	15.1
Brady township	4 263	19.5	1 690	18.6
Vicksburg village (part)	682	24.0	267	24.0
Charleston township	1 813	51.1	708	50.1
Augusta village (part)	32	34.4	12	41.7
Greater Galesburg CDP (part)	740	50.0	289	49.1
Climax township	2 412	36.2	927	35.4
Climax village	791	49.3	291	47.8
Comstock township	13 851	14.3	5 601	14.0
Comstock Northwest CDP (part)	3 967	11.7	1 882	11.9
Greater Galesburg CDP (part)	891	22.6	369	20.6
Cooper township	8 754	12.0	3 269	12.1
Galesburg city	1 988	44.4	811	47.6
Kalamazoo city	77 145	13.1	31 798	13.6
Kalamazoo township	21 675	14.2	9 856	14.2
Comstock Northwest CDP (part)	505	14.7	197	11.7
Eastwood CDP	6 265	11.4	2 778	11.8
Westwood CDP	9 122	15.7	4 505	15.5
Oshtemo township	17 003	11.5	7 987	11.4
Parchment city	1 936	23.0	873	22.5
Pavilion township	5 829	12.4	2 253	12.6
Portage city	44 897	13.3	18 880	13.4
Prairie Ronde township	2 086	22.5	733	23.6
Richland township	6 491	17.5	2 635	19.5
Richland village	593	44.7	301	45.8
Ross township	5 047	22.4	2 334	22.4
Augusta village (part)	867	46.5	380	48.2
South Gull Lake CDP	1 526	14.7	885	14.7
Schoolcraft township	7 260	25.5	2 916	25.5
Schoolcraft village	1 587	47.4	645	48.2
Vicksburg village (part)	1 638	23.9	689	23.5
Texas township	10 919	12.8	4 053	12.7
Wakeshma township	1 414	48.3	502	48.8
Kalkaska County	16 571	38.0	10 822	33.7
Bear Lake township	746	45.7	1 072	28.5
Blue Lake township	428	43.0	738	35.6
Boardman township	1 373	48.1	630	41.6
Clearwater township	2 382	44.2	1 375	41.3
Coldsprings township	1 449	45.3	1 349	34.6
Excelsior township	855	43.6	560	35.9
Garfield township	794	41.9	780	39.4
Kalkaska township	4 830	20.6	2 220	19.6
Kalkaska village	2 226	23.0	969	23.3
Oliver township	263	52.1	242	36.0
Orange township	1 176	47.4	596	47.1
Rapid River township	1 005	42.1	556	36.0
Springfield township	1 270	46.1	704	39.1
Kent County	574 335	13.8	224 000	13.7
Ada township	9 882	15.4	3 384	15.7
Forest Hills CDP (part)	9 721	15.4	3 328	15.7
Algoma township	7 596	12.0	2 692	12.4
Alpine township	13 976	13.0	5 830	12.4
Comstock Park CDP (part)	9 519	12.4	4 141	11.8
Bowne township	2 743	22.9	906	23.4
Byron township	17 553	12.4	6 712	12.5
Byron Center CDP	3 777	11.8	1 374	11.6
Cutlerville CDP (part)	7 882	13.0	3 378	13.3
Caledonia township	8 964	17.2	3 225	18.1
Caledonia village	1 102	46.8	449	45.9
Cannon township	12 075	12.3	4 174	12.0
Cascade township	15 107	14.7	5 638	14.5
Forest Hills CDP (part)	11 221	14.2	4 043	13.8

Table 65. **Percent of Population and Housing Units in Sample: 2000**—Con.

[Data based on a sample (except Tables 65-68). For information on confidentiality protection, coverage, sampling error, and nonsampling error, see Appendix G.
For location of definitions, see "How to Use This Census Report"]

State County County Subdivision Place	Population		Housing units	
	100-percent count	Percent in sample	100-percent count	Percent in sample
Kent County—Con.				
Cedar Springs city	3 112	24.0	1 175	24.3
Courtland township	5 817	16.1	2 022	15.7
East Grand Rapids city	10 764	16.2	3 940	15.9
Gaines township	20 112	12.0	7 789	12.1
Cutlerville CDP (part)	7 232	11.5	2 875	11.5
Grand Rapids city	197 800	14.1	77 960	14.0
Grand Rapids charter township	14 056	12.7	5 000	12.5
Northview CDP (part)	199	8.5	74	10.8
Grandville city	16 263	12.7	6 279	12.5
Grattan township	3 551	23.7	1 428	24.2
Kentwood city	45 255	13.5	19 507	13.0
Lowell city	4 013	12.0	1 564	12.1
Lowell township	5 219	14.0	1 764	14.0
Nelson township	4 192	16.9	1 499	17.9
Sand Lake village	492	48.2	207	49.8
Oakfield township	5 058	15.5	1 973	15.6
Plainfield township	30 195	13.1	11 456	13.0
Comstock Park CDP (part)	1 155	11.5	513	11.1
Northview CDP (part)	14 531	14.4	5 824	14.0
Rockford city	4 626	16.7	1 796	15.7
Solon township	4 662	15.3	1 778	15.6
Sparta township	8 938	12.1	3 449	11.9
Sparta village	4 159	11.8	1 704	11.7
Spencer township	3 681	11.7	1 641	11.5
Tyrone township	4 304	25.2	1 503	26.9
Casnovia village (part)	176	50.0	66	48.5
Kent City village	1 061	43.3	392	48.2
Vergennes township	3 611	12.9	1 209	12.7
Walker city	21 842	11.6	9 201	11.7
Wyoming city	69 368	12.7	27 506	12.7
Keweenaw County	2 301	46.8	2 327	49.2
Allouez township	1 584	51.8	973	49.5
Ahmeek village	157	56.1	120	50.0
Eagle Harbor township	281	37.4	488	49.4
Grant township	172	37.2	480	49.0
Houghton township	204	30.9	273	48.4
Sherman township	60	40.0	113	48.7
Lake County	11 333	43.5	13 498	47.5
Chase township	1 194	47.7	559	49.6
Cherry Valley township	368	47.6	435	47.8
Dover township	332	38.9	304	45.4
Eden township	377	45.4	692	43.5
Elk township	900	46.0	1 376	45.9
Ellsworth township	821	50.7	557	49.9
Luther village (part)	109	47.7	63	49.2
Lake township	849	42.9	2 190	48.5
Newkirk township	719	50.2	767	46.5
Luther village (part)	230	56.5	123	48.8
Peacock township	445	38.9	1 068	47.1
Pinora township	643	47.0	416	50.2
Pleasant Plains township	1 535	44.0	1 547	47.9
Baldwin village (part)	582	44.0	278	45.3
Sauble township	323	42.1	614	47.4
Sweetwater township	238	47.5	352	46.3
Webber township	1 875	33.7	1 365	47.5
Baldwin village (part)	525	25.1	201	45.3
Yates township	714	41.7	1 256	48.6
Lapeer County	87 904	19.8	32 732	19.6
Almont township	6 041	30.6	2 185	31.1
Almont village	2 803	47.3	1 058	47.4
Arcadia township	3 197	23.8	1 134	24.4
Attica township	4 678	11.9	1 789	12.4
Brown City city (part)	6	66.7	2	50.0
Burlington township	1 402	48.6	546	46.9
Clifford village	324	55.9	131	49.6
Burnside township	1 920	47.0	695	47.1
Deerfield township	5 736	13.4	2 186	12.1
Barnes Lake-Millers Lake CDP	1 187	11.8	641	9.5
Dryden township	4 624	20.2	1 673	20.7
Dryden village	815	44.5	312	46.8
Elba township	5 462	12.4	2 121	12.3
Goodland township	1 734	48.4	621	48.6
Hadley township	4 655	11.5	1 646	11.3
Imlay township	2 713	21.8	920	23.3
Imlay City city	3 869	13.5	1 599	13.7
Lapeer city	9 072	12.2	3 658	12.1
Lapeer township	5 078	12.2	1 831	12.5
Marathon township	4 701	28.3	1 764	27.0
Columbiaville village (part)	815	50.7	328	49.7
Otter Lake village (part)	376	45.5	156	42.3
Mayfield township	7 659	12.6	2 774	12.4
Metamora township	4 184	22.7	1 634	22.0
Metamora village	507	50.7	204	48.5
North Branch township	3 595	32.8	1 253	34.0
North Branch village	1 027	47.9	431	48.5
Oregon township	6 166	16.5	2 187	16.3
Columbiaville village (part)	-	(X)	-	(X)
Rich township	1 412	44.3	514	44.0
Leelanau County	21 119	39.7	13 297	41.1
Bingham township	2 425	47.3	1 200	44.9
Centerville township	1 095	48.6	681	43.2
Cleveland township	1 040	50.8	778	48.8
Elmwood charter township	4 264	19.7	1 914	18.8
Greilickville CDP	1 415	14.3	677	14.3
Leelanau County—Con.				
Empire township	1 085	45.2	940	48.9
Empire village	378	44.7	276	49.3
Glen Arbor township	788	44.9	1 617	47.9
Kasson township	1 577	48.6	665	48.0
Leelanau township	2 139	46.1	1 737	46.2
Northport village	648	44.9	391	47.6
Leland township	2 033	42.4	1 550	45.3
Solon township	1 542	44.0	738	38.8
Suttons Bay township	2 982	39.8	1 406	38.5
Suttons Bay village	589	43.1	374	39.0
Traverse City city (part)	149	6.7	71	8.5
Lenawee County	98 890	22.9	39 769	23.0
Adrian city	21 574	12.1	8 498	12.8
Adrian township	5 749	16.5	2 224	16.5
Blissfield township	3 915	24.1	1 657	24.8
Blissfield village (part)	3 217	24.3	1 386	24.9
Cambridge township	5 299	18.9	2 686	17.2
Onsted village	813	45.0	343	47.5
Clinton township	3 624	22.7	1 448	23.4
Clinton village	2 293	23.1	965	24.4
Deerfield township	1 770	45.1	627	48.2
Deerfield village	1 005	46.7	371	48.5
Dover township	1 787	47.8	686	47.5
Clayton village (part)	153	51.0	59	49.2
Fairfield township	1 756	46.4	666	47.1
Franklin township	2 939	25.5	1 275	25.2
Hudson city	2 499	30.6	1 019	29.3
Hudson township	1 576	44.0	719	47.8
Clayton village (part)	173	41.6	61	49.2
Macon township	1 448	45.6	516	48.1
Madison charter township	8 200	11.8	2 399	13.4
Medina township	1 227	47.4	484	49.6
Morenci city	2 398	28.7	942	28.2
Ogden township	1 063	46.1	399	46.6
Palmyra township	2 366	24.2	848	25.1
Blissfield village (part)	6	33.3	2	50.0
Raisin township	6 507	14.8	2 347	14.7
Ridgeway township	1 580	49.0	591	47.7
Britton village	699	48.9	268	46.6
Riga township	1 439	46.0	543	47.3
Blissfield village (part)	-	(X)	-	(X)
Rollin township	3 176	20.4	1 970	17.7
Addison village (part)	455	51.0	189	47.6
Manitou Beach-Devils Lake CDP (part)	1 401	11.6	1 207	11.5
Rome township	1 772	45.4	643	46.5
Seneca township	1 303	49.2	489	49.1
Tecumseh city	8 574	18.5	3 651	18.4
Tecumseh township	1 881	47.5	689	47.5
Woodstock township	3 468	21.2	1 753	18.9
Addison village (part)	172	47.1	76	48.7
Cement City village (part)	422	45.3	160	48.8
Manitou Beach-Devils Lake CDP (part)	679	15.6	525	13.3
Livingston County	156 951	14.1	58 919	13.9
Brighton city	6 701	12.2	3 241	11.7
Brighton township	17 673	11.2	6 177	11.5
Cohoctah township	3 394	11.0	1 206	10.6
Conway township	2 732	24.1	919	21.8
Deerfield township	4 087	15.3	1 495	15.1
Genoa township	15 901	12.2	6 346	11.6
Green Oak township	15 618	11.8	5 772	11.9
Whitmore Lake CDP (part)	1 724	10.4	803	11.8
Hamburg township	20 627	14.3	7 678	14.6
Handy township	7 004	17.4	2 594	18.0
Fowlerville village	2 972	22.9	1 211	23.4
Hartland township	10 996	12.3	3 908	12.0
Howell city	9 232	15.3	4 088	15.1
Howell township	5 679	12.0	1 993	11.6
Iosco township	3 039	23.1	964	23.3
Marion township	6 757	12.7	2 388	12.7
Oceola township	8 362	12.3	2 944	11.6
Putnam township	7 500	25.2	2 894	24.1
Pinckney village	2 141	49.7	778	49.1
Tyrone township	8 459	12.2	3 020	12.0
Unadilla township	3 190	22.6	1 292	23.3
Luce County	7 024	38.8	4 008	42.4
Columbus township	215	46.5	307	48.5
Lakefield township	1 074	46.1	897	48.4
McMillan township	3 947	33.5	1 979	37.0
Newberry village	2 686	35.8	824	48.4
Pentland township	1 788	45.1	825	46.8
Mackinac County	11 943	41.4	9 413	42.9
Bois Blanc township	71	59.2	420	49.5
Brevort township	649	41.4	561	44.6
Clark township	2 200	46.1	1 962	42.6
Garfield township	1 251	47.7	1 029	46.0
Hendricks township	183	45.4	173	48.6
Hudson township	214	44.4	227	42.7
Mackinac Island city	523	41.9	565	47.3
Marquette township	659	49.6	467	44.8
Moran township	1 080	47.2	739	48.4
Newton township	356	43.5	377	45.9
Portage township	1 055	42.6	1 060	45.4
St. Ignace city	2 678	25.5	1 232	27.4
St. Ignace township	1 024	48.4	601	43.8

Table 65. **Percent of Population and Housing Units in Sample: 2000**—Con.

[Data based on a sample (except Tables 65-68). For information on confidentiality protection, coverage, sampling error, and nonsampling error, see Appendix G.
For location of definitions, see "How to Use This Census Report"]

State County County Subdivision Place	Population		Housing units	
	100-percent count	Percent in sample	100-percent count	Percent in sample
Macomb County	788 149	14.3	320 276	14.3
Armada township	5 246	27.6	1 761	27.9
Armada village	1 573	49.2	558	47.8
Bruce township	8 158	12.7	2 919	12.3
Romeo village (part)	1 763	13.1	731	12.4
Center Line city	8 531	13.3	3 916	13.2
Chesterfield township	37 405	12.0	13 967	11.9
Clinton township	95 648	13.5	41 803	13.5
Clinton CDP	95 648	13.5	41 803	13.5
Eastpointe city	34 077	14.9	13 965	15.3
Fraser city	15 297	15.8	6 178	16.2
Harrison township	24 461	13.0	11 486	12.8
Harrison CDP	24 461	13.0	11 486	12.8
Lake township	80	41.3	42	47.6
Grosse Pointe Shores village (part)	80	41.3	42	47.6
Lenox township	8 433	17.6	2 646	19.2
New Haven village	3 071	23.1	1 138	23.4
Macomb township	50 478	11.3	17 922	11.1
Memphis city (part)	807	44.9	327	44.0
Mount Clemens city	17 312	15.1	7 546	14.5
New Baltimore city	7 405	11.3	3 218	11.0
Ray township	3 740	14.3	1 349	15.7
Richmond city (part)	4 896	15.5	2 061	16.1
Richmond township	3 416	17.9	1 060	17.9
Roseville city	48 129	15.7	20 519	15.8
St. Clair Shores city	63 096	15.3	28 208	15.6
Shelby charter township	65 159	13.4	25 265	13.2
Shelby CDP	65 159	13.4	25 265	13.2
Sterling Heights city	124 471	14.4	47 547	14.3
Utica city	4 577	16.3	2 005	14.9
Warren city	138 247	15.1	57 249	15.2
Washington township	19 080	11.9	7 317	11.8
Romeo village (part)	1 958	12.8	874	12.7
Manistee County	24 527	33.8	14 272	36.5
Arcadia township	621	47.7	545	44.0
Bear Lake township	1 587	47.6	916	47.5
Bear Lake village	318	50.3	161	47.8
Brown township	712	51.7	379	48.0
Cleon township	932	46.8	478	48.7
Copemish village	232	53.9	105	48.6
Dickson township	929	45.4	660	46.8
Filer charter township	2 208	25.7	996	24.5
Manistee city	6 586	16.2	3 426	16.6
Manistee township	3 764	27.8	1 391	30.5
Eastlake village	441	51.9	209	47.8
Maple Grove township	1 285	48.2	771	47.1
Kaleva village	509	50.1	251	49.4
Marilla township	362	47.5	222	47.7
Norman township	1 676	45.5	1 632	45.3
Onekama township	1 514	43.9	1 117	48.6
Onekama village	647	37.2	315	47.0
Pleasanton township	817	48.0	623	48.3
Springdale township	730	47.8	567	47.8
Stronach township	804	47.3	549	44.6
Marquette County	64 634	21.6	32 877	24.3
Champion township	297	43.4	262	47.7
Chocolay township	7 148	15.9	2 643	15.9
Harvey CDP	1 321	15.7	646	15.6
Ely township	2 010	49.6	1 105	48.7
Ewing township	159	42.8	177	45.2
Forsyth township	4 824	20.4	3 846	21.3
Gwinn CDP	1 965	16.8	1 035	16.9
K. I. Sawyer AFB CDP (part)	646	20.4	1 113	19.0
Humboldt township	469	47.5	419	48.0
Republic CDP (part)	3	-	1	-
Ishpeming city	6 686	18.2	3 210	18.0
Ishpeming township	3 522	18.6	1 692	21.8
West Ishpeming CDP (part)	2 676	16.9	1 035	16.9
Marquette city	19 661	15.4	8 429	15.9
Marquette township	3 286	18.3	1 506	19.5
Trowbridge Park CDP	2 012	15.9	785	16.6
Michigamme township	377	45.9	547	48.3
Michigamme CDP	287	45.3	271	48.3
Negaunee city	4 576	17.4	2 088	17.0
Negaunee township	2 707	24.1	1 259	24.7
Powell township	724	52.1	818	49.4
Big Bay CDP	265	54.3	300	48.7
Republic township	1 106	46.3	983	49.0
Republic CDP (part)	611	44.0	355	49.0
Richmond township	974	43.2	467	46.3
Palmer CDP	449	42.3	193	49.2
Sands township	2 127	23.2	1 006	22.1
K. I. Sawyer AFB CDP (part)	-	(X)	80	25.0
Skandia township	907	46.9	435	46.9
Tilden township	1 003	47.4	562	48.9
West Ishpeming CDP (part)	116	44.8	46	50.0
Turin township	131	48.1	139	50.4
Wells township	292	40.4	395	48.4
West Branch township	1 648	24.1	889	24.9
K. I. Sawyer AFB CDP (part)	797	24.7	466	24.9
Mason County	28 274	32.8	16 063	32.9
Amber township	2 054	48.8	820	48.9
Branch township	1 181	46.4	921	48.5
Custer township	1 307	46.7	550	48.5
Custer village	318	46.9	132	50.0
Eden township	555	53.7	344	49.7
Mason County—Con.				
Free Soil township	809	46.4	552	48.4
Free Soil village	177	50.3	93	50.5
Grant township	850	50.4	499	48.1
Hamlin township	3 192	18.3	2 123	18.1
Logan township	329	50.2	388	45.9
Ludington city	8 357	14.7	4 227	14.8
Meade township	287	33.8	228	47.8
Pere Marquette charter township	2 228	27.9	1 403	20.0
Riverton township	1 335	45.9	550	47.5
Scottville city	1 266	49.7	574	48.4
Sheridan township	969	45.6	1 013	47.5
Sherman township	1 090	45.9	509	47.9
Fountain village	175	42.3	89	47.2
Summit township	1 021	46.2	790	47.7
Victory township	1 444	45.4	572	48.8
Mecosta County	40 553	32.9	19 593	37.0
Aetna township	2 044	46.7	866	47.3
Morley village (part)	310	49.0	141	44.7
Austin township	1 415	46.6	659	49.0
Canadian Lakes CDP (part)	234	47.9	189	49.7
Big Rapids city	10 849	15.7	3 654	16.2
Big Rapids township	3 249	19.4	1 287	19.8
Chippewa township	1 239	47.0	1 139	48.6
Colfax township	1 975	26.5	806	26.2
Deerfield township	1 630	47.8	625	47.7
Morley village (part)	185	48.6	77	48.1
Fork township	1 678	48.6	950	48.6
Barryton village	381	52.2	188	48.9
Grant township	680	50.7	338	49.1
Green charter township	3 209	13.1	1 414	14.0
Hinton township	1 035	45.2	424	47.6
Martiny township	1 606	44.8	1 417	48.6
Mecosta township	2 435	47.0	1 184	46.1
Stanwood village	204	48.5	83	47.0
Millbrook township	1 081	49.1	461	48.8
Morton township	3 597	47.2	2 794	48.6
Canadian Lakes CDP (part)	1 688	46.4	1 435	49.0
Mecosta village	440	52.0	200	50.5
Sheridan township	1 357	47.8	921	48.4
Wheatland township	1 474	49.3	654	48.6
Menominee County	25 326	31.9	13 639	33.4
Cedarville township	276	49.6	384	44.5
Daggett township	740	48.6	380	46.6
Daggett village	270	44.4	109	46.8
Faithorn township	214	43.9	207	41.1
Gourley township	409	49.9	222	49.1
Harris township	1 895	48.3	862	46.3
Holmes township	296	46.6	414	45.9
Ingallston township	1 042	52.3	758	47.1
Lake township	576	45.0	566	48.1
Mellen township	1 260	49.2	674	48.7
Menominee city	9 131	16.4	4 393	16.5
Menominee township	3 939	19.0	1 782	19.5
Meyer township	1 036	50.0	609	45.8
Nadeau township	1 160	47.7	710	47.5
Carney village	225	51.1	97	50.5
Spalding township	1 761	43.3	899	45.1
Powers village	430	28.4	146	47.3
Stephenson city	875	44.7	421	47.5
Stephenson township	716	47.5	358	49.2
Midland County	82 874	21.5	33 796	21.3
Coleman city	1 296	50.0	582	48.6
Edenville township	2 528	24.1	1 172	23.9
Geneva township	1 137	50.0	469	48.8
Greendale township	1 788	48.5	646	48.6
Homer township	3 924	17.0	1 470	15.8
Hope township	1 286	46.3	604	48.7
Ingersoll township	3 018	25.7	1 107	26.6
Jasper township	1 145	47.8	436	48.6
Jerome township	4 888	20.0	2 091	20.8
Sanford village	943	45.5	407	47.7
Larkin charter township	4 514	14.1	1 542	14.1
Lee township	4 411	17.7	1 623	18.4
Lincoln township	2 277	29.0	880	28.8
Midland city (part)	41 463	14.4	17 666	14.5
Midland township	2 297	25.9	876	24.7
Mills township	1 871	47.8	689	48.9
Mount Haley township	1 654	47.8	641	46.5
Porter township	1 270	47.6	483	48.4
Warren township	2 107	29.1	819	26.7
Missaukee County	14 478	47.8	8 621	47.5
Aetna township	491	46.0	292	46.2
Bloomfield township	475	51.8	329	49.2
Butterfield township	548	47.6	388	46.9
Caldwell township	1 363	46.1	838	48.9
Clam Union township	882	50.0	473	47.6
Enterprise township	194	42.3	195	45.1
Forest township	1 082	47.9	678	47.9
Holland township	223	37.2	264	39.4
Lake township	2 468	49.0	1 689	47.5
Lake City city	923	47.6	493	49.3
McBain city	584	48.8	271	49.1
Norwich township	646	47.5	547	45.5
Pioneer township	460	45.2	346	47.7

Table 65. **Percent of Population and Housing Units in Sample: 2000**—Con.

[Data based on a sample (except Tables 65-68). For information on confidentiality protection, coverage, sampling error, and nonsampling error, see Appendix G.
For location of definitions, see "How to Use This Census Report"]

State County County Subdivision Place	Population		Housing units	
	100-percent count	Percent in sample	100-percent count	Percent in sample
Missaukee County—Con.				
Reeder township	1 112	47.3	535	47.1
Richland township	1 445	51.1	558	48.2
Riverside township	1 050	45.0	409	50.4
West Branch township	532	46.6	316	45.6
Monroe County	145 945	17.0	56 471	17.1
Ash township	7 610	18.9	2 942	19.0
Carleton village	2 562	24.2	1 061	23.9
Bedford township	28 606	14.4	10 659	14.6
Lambertville CDP	9 299	13.7	3 376	13.6
Temperance CDP	7 757	14.8	2 953	15.6
Berlin charter township	6 924	26.2	2 654	26.9
Estral Beach village	486	48.8	211	50.2
South Rockwood village	1 284	48.1	464	48.9
Dundee township	6 341	13.0	2 498	13.1
Dundee village	3 522	11.7	1 477	12.3
Erie township	4 850	16.4	1 917	16.1
Exeter township	3 727	20.9	1 307	20.7
Maybee village	505	46.9	184	46.2
Frenchtown township	20 777	12.8	8 244	13.0
Detroit Beach CDP	2 289	11.8	820	11.7
Stony Point CDP	1 775	10.9	674	11.9
Woodland Beach CDP	2 179	12.5	831	12.4
Ida township	4 949	15.9	1 655	15.8
La Salle township	5 001	16.1	1 852	16.1
London township	3 024	24.4	1 061	25.0
Luna Pier city	1 483	51.1	661	48.3
Milan township	1 670	49.1	632	48.9
Milan city (part)	1 710	21.4	718	20.6
Monroe city	22 076	15.1	9 107	15.1
Monroe charter township	13 491	13.4	5 572	13.5
South Monroe CDP	6 370	14.2	2 702	13.9
West Monroe CDP	3 893	11.7	1 599	12.1
Petersburg city	1 157	46.4	442	47.1
Raisinville township	4 896	16.7	1 762	16.9
Summerfield township	3 233	28.5	1 134	29.3
Whiteford township	4 420	14.6	1 654	15.8
Montcalm County	61 266	31.3	25 900	31.8
Belvidere township	2 438	24.3	1 324	24.6
Bloomer township	3 039	26.8	520	47.3
Bushnell township	2 111	37.6	597	48.6
Sheridan village (part)	2	-	2	50.0
Carson City city	1 190	46.1	532	46.1
Cato township	2 920	34.7	1 307	35.7
Lakeview village	1 112	46.0	452	47.1
Crystal township	2 824	25.8	1 594	24.6
Day township	1 282	44.6	496	45.8
McBride village	232	48.7	94	45.7
Douglass township	2 377	26.9	1 116	24.6
Eureka township	3 271	25.2	1 248	25.3
Evergreen township	2 922	31.1	1 327	32.4
Sheridan village (part)	530	45.7	242	47.1
Fairplain township	1 826	46.7	664	46.1
Sheridan village (part)	-	(X)	-	(X)
Ferris township	1 379	45.1	566	47.9
Greenville city	7 935	12.6	3 571	13.2
Home township	2 708	36.9	1 127	36.6
Edmore village	1 244	49.8	524	48.5
Maple Valley township	2 083	49.4	910	48.9
Montcalm township	3 178	23.8	1 321	22.9
Pierson township	2 866	47.9	1 343	47.7
Pierson village	185	54.1	73	49.3
Pine township	1 654	47.9	789	46.8
Reynolds township	4 279	28.5	1 693	27.8
Howard City village	1 585	48.8	626	47.6
Richland township	2 868	24.5	1 245	24.3
Sidney township	2 563	29.5	1 115	27.8
Sheridan village (part)	173	50.9	80	46.3
Stanton city	1 504	47.1	609	48.9
Winfield township	2 049	46.5	886	48.4
Montmorency County	10 315	40.1	9 238	40.6
Albert township	2 695	22.0	2 603	23.7
Lewiston CDP	990	19.7	1 230	23.5
Avery township	717	45.3	646	47.2
Atlanta CDP (part)	19	47.4	11	45.5
Briley township	2 029	45.4	1 530	47.6
Atlanta CDP (part)	738	45.1	490	48.6
Hillman township	2 267	45.0	1 635	46.2
Hillman village	685	40.1	329	48.0
Loud township	284	42.6	415	47.2
Montmorency township	1 202	47.3	1 418	48.6
Canada Creek Ranch CDP	405	46.9	613	48.6
Rust township	549	53.7	432	43.5
Vienna township	572	50.5	559	48.7
Muskegon County	170 200	17.4	68 556	17.8
Blue Lake township	1 990	45.5	814	47.1
Casnovia township	2 652	25.0	955	26.5
Casnovia village (part)	139	44.6	60	48.3
Cedar Creek township	3 109	16.5	1 303	16.4
Dalton township	8 047	19.0	3 064	19.5
Lakewood Club village	1 006	43.9	368	45.7
Twin Lake CDP	1 613	16.2	688	16.4
Egelston township	9 537	14.1	3 643	14.5
Wolf Lake CDP	4 455	12.2	1 761	12.4
Fruitland township	5 235	13.4	2 247	13.4
Muskegon County—Con.				
Fruitport charter township	12 533	18.1	4 584	18.2
Fruitport village	1 124	49.6	467	47.3
Holton township	2 532	24.8	980	26.4
Laketon township	7 363	15.2	2 808	15.6
Montague city	2 407	24.7	1 075	26.5
Montague township	1 637	44.5	651	46.9
Moorland township	1 616	47.8	561	47.6
Muskegon city	40 105	14.1	15 999	14.7
Muskegon township	17 737	14.8	6 850	15.0
Muskegon Heights city	12 049	14.8	5 108	15.8
North Muskegon city	4 031	16.2	1 685	16.1
Norton Shores city	22 527	13.5	9 679	13.6
Ravenna township	2 856	35.1	1 044	37.0
Ravenna village	1 206	45.8	455	46.6
Roosevelt Park city	3 890	15.0	1 896	14.8
Sullivan township	2 477	26.0	905	25.2
Whitehall city	2 884	16.0	1 262	17.2
Whitehall township	1 648	44.4	664	45.6
White River township	1 338	44.5	779	46.5
Newaygo County	47 874	36.1	23 202	37.1
Ashland township	2 570	31.5	944	30.5
Barton township	820	45.1	382	47.6
Beaver township	608	46.9	292	47.6
Big Prairie township	2 465	46.8	1 474	44.6
Bridgeton township	2 098	48.0	812	46.1
Brooks township	3 671	28.4	1 978	28.7
Croton township	3 042	26.3	1 696	25.5
Dayton township	2 002	24.6	739	24.8
Denver township	1 971	51.2	904	49.4
Hesperia village (part)	364	48.6	176	50.0
Ensley township	2 474	22.3	939	22.6
Everett township	1 985	48.4	894	48.3
Fremont city	4 224	16.0	1 943	16.4
Garfield township	2 464	46.6	1 096	47.0
Goodwell township	551	49.7	284	40.8
Grant city	881	43.0	344	44.8
Grant township	3 130	25.0	1 113	25.2
Home township	261	50.6	220	50.0
Lilley township	788	45.3	1 024	48.7
Lincoln township	1 338	47.0	850	44.7
Merrill township	590	47.5	782	50.8
Monroe township	324	48.5	289	49.1
Newaygo city	1 670	50.2	707	49.2
Norwich township	557	45.1	235	47.2
Sheridan charter township	2 423	23.1	950	25.4
Sherman township	2 159	46.3	997	46.7
Troy township	243	46.5	184	45.7
White Cloud city	1 420	44.8	553	49.5
Wilcox township	1 145	49.3	577	46.3
Oakland County	1 194 156	13.9	492 006	14.0
Addison township	6 439	16.0	2 290	16.0
Leonard village	332	47.0	129	47.3
Auburn Hills city	19 837	11.3	8 822	11.8
Berkley city	15 531	15.8	6 833	16.0
Birmingham city	19 291	14.3	9 700	14.1
Bloomfield township	43 023	15.2	17 455	15.1
Bloomfield Township CDP	43 021	15.2	17 454	15.1
West Bloomfield Township CDP (part)	2	-	1	-
Bloomfield Hills city	3 940	15.6	1 628	15.6
Brandon township	14 765	16.1	5 290	16.2
Ortonville village	1 535	43.2	572	43.9
Clawson city	12 732	15.5	5 676	15.7
Commerce township	34 764	13.9	12 924	13.8
Wolverine Lake village	4 415	11.8	1 733	12.0
Farmington city	10 423	15.7	4 991	15.5
Farmington Hills city	82 111	13.2	34 858	13.2
Ferndale city	22 105	13.8	10 243	13.8
Groveland township	6 150	11.4	2 199	12.1
Hazel Park city	18 963	14.4	7 612	14.6
Highland township	19 169	12.7	7 179	12.4
Holly township	10 037	13.0	3 926	12.7
Holly village (part)	6 135	11.9	2 509	11.5
Huntington Woods city	6 151	15.6	2 416	16.6
Independence township	32 581	14.0	12 375	14.1
Keego Harbor city	2 769	18.1	1 317	17.4
Lake Angelus city	326	49.4	146	47.9
Lathrup Village city	4 236	15.6	1 647	16.5
Lyon township	11 041	12.5	4 065	12.2
Madison Heights city	31 101	12.9	13 623	13.0
Milford township	15 271	12.8	5 650	12.7
Milford village	6 272	14.6	2 491	14.7
Northville city (part)	3 352	14.6	1 324	14.2
Novi city	47 386	11.8	19 649	11.8
Novi township	193	45.1	68	44.1
Oakland charter township	13 071	11.9	4 529	11.8
Oak Park city	29 793	14.4	11 370	14.8
Orchard Lake Village city	2 215	22.8	805	23.6
Orion township	33 463	12.8	12 837	12.7
Lake Orion village	2 715	14.5	1 320	15.1
Oxford charter township	16 025	13.2	6 151	13.2
Oxford village	3 540	17.2	1 476	15.7
Pleasant Ridge city	2 594	23.2	1 129	23.6
Pontiac city	66 337	14.7	26 336	14.9
Rochester city	10 467	12.0	5 056	11.8
Rochester Hills city	68 825	13.7	27 263	13.5
Rose township	6 210	10.8	2 277	10.9

Table 65. **Percent of Population and Housing Units in Sample: 2000**—Con.

[Data based on a sample (except Tables 65-68). For information on confidentiality protection, coverage, sampling error, and nonsampling error, see Appendix G.
For location of definitions, see "How to Use This Census Report"]

State County County Subdivision Place	Population		Housing units	
	100-percent count	Percent in sample	100-percent count	Percent in sample
Oakland County—Con.				
Rose township—Con.				
Holly village (part)	-	(X)	-	(X)
Royal Oak city	60 062	14.2	29 942	14.1
Royal Oak charter township	5 446	15.5	2 595	15.1
Southfield city	78 296	14.7	35 698	14.6
Southfield township	14 430	20.7	5 800	21.4
Beverly Hills village	10 437	17.4	4 196	17.9
Bingham Farms village	1 030	46.4	477	47.2
Franklin village	2 937	23.2	1 118	23.9
South Lyon city	10 036	11.5	4 461	11.5
Springfield township	13 338	12.3	4 794	12.3
Sylvan Lake city	1 735	22.6	855	23.3
Troy city	80 959	14.3	30 872	14.0
Village of Clarkston city	962	48.2	424	47.2
Walled Lake city	6 713	11.5	3 390	11.6
Waterford township	73 150	14.2	30 404	14.5
Waterford CDP (part)	73 150	14.2	30 404	14.5
West Bloomfield township	64 860	13.3	24 410	13.7
Waterford CDP (part)	-	(X)	-	(X)
West Bloomfield Township CDP (part)	64 860	13.3	24 410	13.7
White Lake township	28 219	12.3	10 616	12.5
Wixom city	13 263	10.9	6 086	10.5
Oceana County	26 873	41.5	15 009	43.4
Benona township	1 520	43.6	1 223	47.5
Claybanks township	831	50.8	511	46.2
Colfax township	574	34.3	596	40.3
Crystal township	832	44.4	404	49.3
Elbridge township	1 233	38.4	451	45.9
Ferry township	1 296	45.2	598	47.0
Golden township	1 810	48.0	2 203	46.8
Grant township	2 932	30.4	1 155	31.3
New Era village (part)	60	58.3	24	50.0
Rothbury village	416	43.5	167	48.5
Greenwood township	1 154	46.5	461	47.3
Hart city	1 950	46.5	832	47.8
Hart township	2 026	45.3	853	47.1
Leavitt township	845	46.2	418	48.1
Walkerville village	254	48.4	104	49.0
Newfield township	2 483	33.8	1 322	33.1
Hesperia village (part)	590	47.3	262	47.7
Otto township	662	48.6	302	46.4
Pentwater township	1 513	46.0	1 571	46.4
Pentwater village	958	46.7	904	46.5
Shelby township	3 951	38.3	1 502	39.4
New Era village (part)	401	47.4	145	49.0
Shelby village	1 914	47.5	749	47.9
Weare township	1 261	44.6	607	43.5
Ogemaw County	21 645	38.9	15 404	39.4
Churchill township	1 603	48.3	1 063	49.1
Cumming township	796	51.9	530	49.6
Edwards township	1 390	48.9	752	49.2
Foster township	821	43.2	970	48.6
Goodar township	493	49.3	543	48.4
Hill township	1 584	47.2	2 113	48.7
Horton township	997	49.6	570	48.2
Klacking township	617	49.3	434	46.5
Logan township	581	45.4	430	48.6
Mills township	4 005	18.8	3 385	19.1
Skidway Lake CDP	3 147	17.8	2 562	18.0
Ogemaw township	1 118	51.3	559	48.3
Richland township	956	51.7	614	49.2
Prescott village	286	51.0	130	48.5
Rose township	1 409	49.0	1 065	49.1
Rose City city	721	47.4	283	48.1
West Branch city	1 926	25.6	916	25.5
West Branch township	2 628	30.0	1 177	30.2
Ontonagon County	7 818	44.8	5 404	44.3
Bergland township	550	51.1	592	48.5
Bohemia township	77	49.4	175	26.9
Carp Lake township	891	45.7	615	47.3
Greenland township	870	51.6	535	49.0
Haight township	228	49.1	241	47.7
Interior township	375	50.9	303	49.8
McMillan township	601	48.9	363	48.2
Matchwood township	115	42.6	153	49.0
Ontonagon township	2 954	38.9	1 694	38.2
Ontonagon village	1 769	45.2	891	48.0
Rockland township	324	43.8	215	46.0
Stannard township	833	47.1	518	47.7
Osceola County	23 197	46.0	12 853	47.3
Burdell township	1 241	50.0	713	48.1
Tustin village	237	47.7	92	45.7
Cedar township	406	47.0	335	49.3
Evart city	1 738	43.3	794	47.1
Evart township	1 513	50.0	930	49.1
Hartwick township	629	42.6	503	47.1
Hersey township	1 846	46.1	1 041	48.3
Hersey village	374	47.6	169	47.3
Highland township	1 207	49.2	559	48.8
Le Roy township	1 159	48.4	537	49.3
Le Roy village	267	53.2	106	50.9
Lincoln township	1 629	46.7	832	49.2
Marion township	1 580	47.2	732	49.2
Marion village	836	46.3	388	50.0

State County County Subdivision Place	Population		Housing units	
	100-percent count	Percent in sample	100-percent count	Percent in sample
Osceola County—Con.				
Middle Branch township	858	47.7	553	48.6
Orient township	803	49.6	562	48.8
Osceola township	1 118	46.8	543	49.2
Reed City city	2 430	30.9	1 090	32.8
Richmond township	1 695	49.1	678	48.5
Rose Lake township	1 231	49.6	1 220	48.8
Sherman township	1 081	50.1	501	49.5
Sylvan township	1 033	49.2	730	48.1
Oscoda County	9 418	40.4	8 690	40.6
Big Creek township	3 380	25.7	3 089	26.2
Mio CDP (part)	1 289	26.1	778	26.0
Clinton township	511	46.8	541	47.9
Comins township	2 017	48.2	1 199	49.0
Mio CDP (part)	-	(X)	-	(X)
Elmer township	1 095	53.8	840	49.9
Mio CDP (part)	111	57.7	45	48.9
Greenwood township	1 195	45.8	1 664	47.8
Mentor township	1 220	48.0	1 357	48.5
Mio CDP (part)	616	48.7	368	48.4
Otsego County	23 301	33.1	13 375	32.6
Bagley township	5 838	16.7	3 019	17.1
Charlton township	1 330	43.9	1 391	40.4
Chester township	1 265	46.3	858	43.5
Corwith township	1 719	45.5	1 000	36.4
Vanderbilt village	587	45.8	269	43.5
Dover township	614	46.7	368	38.3
Elmira township	1 598	44.1	700	42.6
Gaylord city	3 681	14.4	1 773	14.5
Hayes township	2 385	43.8	1 303	44.4
Livingston township	2 339	45.4	935	44.8
Otsego Lake township	2 532	45.3	2 028	42.3
Ottawa County	238 314	13.1	86 856	13.1
Allendale township	13 042	11.6	3 492	11.3
Allendale CDP	11 555	11.4	3 016	11.3
Blendon township	5 721	12.9	1 783	12.5
Chester township	2 315	44.0	793	46.4
Coopersville city	3 910	15.5	1 521	16.2
Crockery township	3 782	16.3	1 475	15.1
Ferrysburg city	3 040	15.2	1 501	15.3
Georgetown township	41 658	12.5	14 442	12.5
Jenison CDP	17 211	13.5	6 065	13.4
Grand Haven city	11 168	13.2	5 532	13.0
Grand Haven township	13 278	12.3	5 042	11.9
Holland city (part)	27 846	13.9	9 685	14.2
Holland township	28 911	11.6	10 385	11.8
Beechwood CDP (part)	2 571	11.7	1 000	11.9
Hudsonville city	7 160	12.1	2 598	12.2
Jamestown charter township	5 062	12.1	1 553	12.0
Olive township	4 691	11.7	1 414	12.4
Park township	17 579	12.1	6 926	11.9
Beechwood CDP (part)	392	12.8	169	12.4
Polkton township	2 335	23.4	783	25.0
Port Sheldon township	4 503	11.6	1 854	11.4
Robinson township	5 588	11.2	1 885	11.9
Spring Lake township	13 140	12.3	5 748	12.0
Spring Lake village	2 514	11.4	1 248	11.7
Tallmadge township	6 881	12.4	2 369	12.5
Wright township	3 286	22.9	1 082	23.0
Zeeland city	5 805	12.1	2 389	12.0
Zeeland charter township	7 613	12.3	2 604	12.1
Presque Isle County	14 411	40.0	9 910	41.8
Allis township	1 035	47.1	521	48.0
Bearinger township	329	50.8	503	47.5
Belknap township	854	44.8	397	46.6
Bismarck township	408	41.7	570	45.8
Case township	942	45.3	667	46.2
Millersburg village	263	43.7	113	45.1
Krakow township	622	47.3	750	42.3
Metz township	331	46.2	207	46.9
Moltke township	352	46.6	179	46.4
North Allis township	618	47.9	423	48.2
Ocqueoc township	634	46.7	691	48.0
Onaway city	993	45.1	525	46.1
Posen township	959	45.5	463	47.5
Posen village	292	46.6	138	47.1
Presque Isle township	1 691	44.2	1 595	43.9
Pulawski township	372	47.3	196	45.9
Rogers township	949	47.6	597	46.1
Rogers City city	3 322	20.1	1 626	21.2
Roscommon County	25 469	26.3	23 109	29.7
Au Sable township	281	44.5	201	47.3
Backus township	350	51.1	284	50.7
Denton township	5 817	16.7	4 872	18.1
Houghton Lake CDP (part)	1 049	13.2	1 156	16.7
Prudenville CDP	1 737	15.8	1 395	16.3
Gerrish township	3 072	24.3	3 366	25.7
Higgins township	2 061	38.4	1 175	38.5
Roscommon village	1 133	44.9	491	48.7
Lake township	1 351	45.6	1 669	48.9
Houghton Lake CDP (part)	154	47.4	129	51.2
Lyon township	1 462	46.0	2 267	49.6
Markey township	2 424	46.8	2 396	49.0
Nester township	263	43.0	441	49.4

Table 65. **Percent of Population and Housing Units in Sample: 2000**—Con.

[Data based on a sample (except Tables 65-68). For information on confidentiality protection, coverage, sampling error, and nonsampling error, see Appendix G.
For location of definitions, see "How to Use This Census Report"]

State County County Subdivision Place	Population		Housing units	
	100-percent count	Percent in sample	100-percent count	Percent in sample
Roscommon County—Con.				
Richfield township	4 139	16.4	3 760	17.5
St. Helen CDP	2 993	15.6	2 617	16.5
Roscommon township	4 249	15.9	2 678	16.3
Houghton Lake CDP (part)	2 546	16.2	1 772	16.5
Saginaw County	210 039	18.6	85 505	18.6
Albee township	2 338	26.1	863	23.8
Birch Run township	6 191	23.9	2 414	25.8
Birch Run village	1 653	49.8	726	49.9
Blumfield township	2 014	50.4	757	49.3
Brady township	2 344	30.2	904	30.8
Oakley village	339	50.4	146	52.7
Brant township	2 023	49.9	734	48.5
St. Charles village (part)	31	48.4	9	44.4
Bridgeport charter township	11 709	15.9	4 669	16.2
Bridgeport CDP	7 849	15.3	3 136	16.0
Buena Vista charter township	10 318	13.7	4 211	13.9
Buena Vista CDP	7 845	12.3	3 192	12.7
Robin Glen-Indiantown CDP	1 158	16.4	489	16.6
Carrollton township	6 602	12.8	2 647	12.7
Carrollton CDP	6 602	12.8	2 647	12.7
Chapin township	1 045	47.9	410	49.3
Chesaning township	4 861	21.8	1 992	23.0
Chesaning village	2 548	23.9	1 126	25.1
Frankenmuth city	4 838	14.8	2 240	14.4
Frankenmuth township	2 049	25.0	746	24.3
Fremont township	2 099	47.8	772	48.2
James township	1 930	49.5	763	49.8
Shields CDP (part)	213	46.5	89	50.6
Jonesfield township	1 710	49.8	674	50.1
Merrill village	782	47.7	310	48.7
Kochville township	3 241	18.8	990	25.1
Lakefield township	1 030	50.3	369	49.6
Maple Grove township	2 640	24.9	967	24.8
Marion township	925	50.6	348	49.7
Richland township	4 281	16.4	1 638	16.2
Hemlock CDP	1 585	16.6	650	16.8
Saginaw city	61 799	15.8	25 639	15.8
Saginaw charter township	39 657	13.0	17 859	13.4
Saginaw Township North CDP	24 994	13.0	11 209	13.3
Saginaw Township South CDP	13 801	13.1	6 327	13.6
St. Charles township	3 393	26.4	1 365	26.3
St. Charles village (part)	2 016	28.6	834	28.2
Spaulding township	2 399	23.2	926	24.2
Swan Creek township	2 536	25.9	984	25.1
St. Charles village (part)	168	19.6	66	22.7
Taymouth township	4 624	16.2	1 661	16.3
Burt CDP	1 122	17.5	420	16.2
Thomas township	11 877	16.4	4 700	16.7
Shields CDP (part)	6 377	16.1	2 498	16.1
Tittabawassee township	7 706	11.8	2 508	12.8
Freeland CDP	5 147	11.5	1 527	12.9
Zilwaukee city	1 799	50.2	729	49.1
Zilwaukee township	61	45.9	26	46.2
St. Clair County	164 235	17.3	67 107	17.3
Algonac city	4 613	15.7	2 014	15.9
Berlin township	3 162	23.7	1 076	24.3
Brockway township	1 900	47.8	669	48.3
Burtchville township	3 956	16.1	1 880	16.7
Casco township	4 747	12.1	1 717	12.2
China township	3 340	22.4	1 130	23.1
Clay township	9 822	13.2	5 325	14.5
Pearl Beach CDP	3 224	14.1	1 560	15.2
Clyde township	5 523	16.1	1 989	15.8
Columbus township	4 615	12.2	1 595	12.2
Cottrellville township	3 814	16.2	1 497	16.2
East China township	3 630	16.2	1 577	16.4
Emmett township	2 506	26.9	865	27.3
Emmett village	251	51.8	93	46.2
Fort Gratiot township	10 691	13.6	4 334	13.7
Grant township	1 667	48.3	606	48.3
Greenwood township	1 373	47.0	492	49.8
Ira township	6 966	11.4	2 871	11.3
Kenockee township	2 423	22.6	866	23.7
Kimball township	8 628	12.2	3 302	12.4
Lynn township	1 187	47.3	405	47.9
Marine City city	4 652	15.1	2 006	15.6
Marysville city	9 684	12.3	4 180	12.2
Memphis city (part)	322	49.4	149	48.3
Mussey township	3 740	35.7	1 346	35.7
Capac village	1 775	48.8	652	48.9
Port Huron city	32 338	16.0	14 003	16.2
Port Huron township	8 615	13.9	3 478	13.7
Richmond city (part)	1	-	1	-
Riley township	3 046	26.1	1 044	25.8
St. Clair city	5 802	12.1	2 432	12.4
St. Clair township	6 423	11.7	2 394	11.7
Wales township	2 986	23.1	1 059	23.9
Yale city	2 063	46.8	805	49.3
St. Joseph County	62 422	25.3	26 503	25.5
Burr Oak township	2 739	43.7	1 065	45.0
Burr Oak village	797	47.6	322	49.4
Colon township	3 405	30.6	1 759	32.2
Colon village	1 227	46.5	639	48.0
Constantine township	4 181	19.7	1 696	19.5
Constantine village	2 095	24.8	836	24.6

State County County Subdivision Place	Population		Housing units	
	100-percent count	Percent in sample	100-percent count	Percent in sample
St. Joseph County—Con.				
Fabius township	3 285	13.6	1 721	13.2
Fawn River township	1 648	46.2	651	46.9
Florence township	1 436	49.3	530	50.2
Flowerfield township	1 592	46.8	605	46.9
Leonidas township	1 239	46.6	432	47.5
Lockport township	3 814	17.3	1 618	18.9
Centreville village (part)	113	47.8	54	55.6
Mendon township	2 775	30.2	1 291	29.4
Mendon village	917	46.9	364	48.9
Mottville township	1 499	49.6	633	48.2
Nottawa township	3 999	28.2	1 521	30.6
Centreville village (part)	1 466	39.4	487	48.0
Park township	2 699	25.3	1 131	26.1
Sherman township	3 248	19.1	1 353	19.1
Sturgis city	11 285	17.2	4 529	18.9
Sturgis township	2 403	21.6	889	22.8
Three Rivers city	7 328	15.7	3 234	16.1
White Pigeon township	3 847	30.6	1 845	28.1
White Pigeon village	1 627	49.7	640	48.9
Sanilac County	44 547	39.1	21 314	38.7
Argyle township	770	49.4	326	47.5
Austin township	673	49.0	298	49.7
Bridgehampton township	911	47.1	376	46.8
Carsonville village (part)	143	49.7	67	49.3
Brown City city (part)	1 328	50.4	560	49.5
Buel township	1 237	52.5	497	50.5
Croswell city	2 467	25.1	973	25.1
Custer township	1 036	46.0	438	48.9
Delaware township	930	45.2	643	48.2
Forestville village	127	33.1	147	47.6
Elk township	1 584	48.2	605	48.9
Peck village	599	46.1	253	49.0
Elmer township	790	47.8	308	47.7
Evergreen township	995	47.1	380	50.0
Flynn township	1 040	47.9	367	48.2
Forester township	1 108	48.0	1 012	48.3
Fremont township	913	50.6	352	48.0
Greenleaf township	804	48.5	317	49.2
Lamotte township	981	47.6	384	48.4
Lexington township	3 688	29.5	2 320	34.6
Lexington village	1 104	48.3	1 060	48.5
Maple Valley township	1 114	48.6	405	49.1
Marion township	1 803	49.4	750	49.9
Deckerville village	944	47.9	411	48.7
Marlette city	2 104	44.5	839	48.7
Marlette township	2 051	29.1	743	29.7
Minden township	633	46.1	274	48.9
Minden City village	242	45.0	111	49.5
Moore township	1 262	49.8	477	50.3
Sandusky city	2 745	28.7	1 168	30.6
Sanilac township	2 609	29.6	1 769	31.3
Port Sanilac village	658	46.8	437	49.2
Speaker township	1 408	49.0	546	49.5
Melvin village	160	45.0	73	50.7
Washington township	1 636	48.8	670	48.7
Applegate village	287	46.7	106	48.1
Carsonville village (part)	359	52.6	144	50.0
Watertown township	1 376	50.4	523	49.5
Wheatland township	530	49.4	216	47.2
Worth township	4 021	13.1	2 778	15.2
Schoolcraft County	8 903	36.9	5 700	41.4
Doyle township	630	50.2	524	48.7
Germfask township	491	46.0	309	48.5
Hiawatha township	1 328	47.6	935	49.0
Inwood township	722	53.0	620	48.9
Manistique city	3 583	21.5	1 611	22.5
Manistique township	1 053	46.4	606	49.2
Mueller township	245	42.0	301	48.5
Seney township	180	35.6	186	47.3
Thompson township	671	45.5	608	49.0
Shiawassee County	71 687	23.8	29 087	23.2
Antrim township	2 050	47.4	734	48.9
Bennington township	3 017	23.6	1 108	25.5
Burns township	3 500	22.7	1 230	23.8
Byron village	595	46.9	231	48.5
Caledonia township	4 427	16.2	1 794	16.2
Middletown CDP	966	16.8	396	17.2
Corunna city	3 381	15.4	1 407	16.1
Durand city	3 933	12.1	1 561	12.0
Fairfield township	745	50.7	288	50.0
Hazelton township	2 206	34.5	849	33.9
New Lothrop village	603	50.7	243	48.1
Laingsburg city	1 223	46.4	468	48.3
Middlebury township	1 491	46.3	600	47.7
Ovid village (part)	2	100.0	1	100.0
New Haven township	1 293	48.7	507	49.3
Owosso city	15 713	15.4	6 724	15.8
Owosso township	4 670	14.0	1 898	14.0
Perry city	2 065	48.1	784	49.2
Perry township	4 438	24.4	1 664	24.9
Morrice village	882	49.1	348	48.6
Rush township	1 409	50.6	541	48.8
Sciota township	1 801	49.0	633	48.8
Shiawassee township	2 907	32.9	1 054	32.3
Bancroft village	616	52.1	218	50.9

Table 65. **Percent of Population and Housing Units in Sample: 2000**—Con.

[Data based on a sample (except Tables 65-68). For information on confidentiality protection, coverage, sampling error, and nonsampling error, see Appendix G.
For location of definitions, see "How to Use This Census Report"]

State County County Subdivision Place	Population		Housing units	
	100-percent count	Percent in sample	100-percent count	Percent in sample
Shiawassee County—Con.				
Venice township	2 588	19.3	1 020	19.0
Lennon village (part)	432	47.0	157	48.4
Vernon township	4 980	21.8	2 782	16.6
Vernon village	847	51.1	315	49.5
Woodhull township	3 850	14.0	1 441	14.6
Tuscola County	58 266	30.6	23 378	31.5
Akron township	1 589	48.8	767	48.8
Akron village (part)	292	51.7	121	48.8
Almer township	3 023	18.1	1 197	17.2
Caro village (part)	747	11.4	319	12.2
Arbela township	3 219	23.5	1 169	24.2
Columbia township	1 419	46.8	558	50.0
Unionville village	605	47.6	246	49.6
Dayton township	1 869	48.3	1 006	48.8
Denmark township	3 249	31.6	1 327	33.6
Reese village	1 375	49.8	627	49.9
Elkland township	3 659	26.3	1 561	26.0
Cass City village (part)	2 640	26.3	1 158	26.0
Ellington township	1 304	50.5	527	50.1
Elmwood township	1 213	48.5	515	48.9
Gagetown village	389	45.8	167	47.9
Fairgrove township	1 749	48.3	711	48.7
Akron village (part)	169	43.2	67	44.8
Fairgrove village	627	47.0	260	48.5
Fremont township	3 559	25.0	1 332	25.6
Mayville village	1 055	50.3	424	48.1
Gilford township	833	51.9	339	50.4
Indianfields township	6 392	14.4	2 707	14.3
Caro village (part)	3 398	12.4	1 580	12.4
Juniata township	1 673	49.6	648	49.1
Kingston township	1 615	46.9	645	49.5
Kingston village (part)	389	48.1	158	50.6
Koylton township	1 579	49.1	608	48.4
Kingston village (part)	61	44.3	24	45.8
Millington township	4 459	26.5	1 713	27.7
Millington village	1 137	45.6	469	49.5
Novesta township	1 606	48.1	622	48.9
Cass City village (part)	3	-	1	-
Tuscola township	2 152	25.9	826	24.7
Vassar city	2 823	24.4	1 062	25.0
Vassar township	4 356	12.9	1 617	13.4
Watertown township	2 231	24.1	874	24.8
Wells township	1 946	43.2	679	48.7
Wisner township	749	45.8	368	48.9
Van Buren County	76 263	22.8	33 975	22.8
Almena township	4 226	12.9	1 633	13.3
Antwerp township	10 813	22.1	3 968	23.6
Lawton village	1 859	43.4	668	48.8
Mattawan village	2 536	23.4	1 024	24.3
Paw Paw village (part)	91	7.7	50	16.0
Arlington township	2 075	46.3	943	45.8
Bangor city	1 933	45.7	804	47.1
Bangor township	2 121	27.7	942	28.2
Bloomingdale township	3 364	20.2	1 461	19.2
Bloomingdale village	528	45.1	206	48.1
Columbia township	2 714	26.5	1 433	24.9
Breedsville village	235	49.4	85	48.2
Covert township	3 141	23.8	1 683	23.9
Decatur township	3 916	21.4	1 611	21.2
Decatur village	1 838	26.1	792	24.4
Geneva township	3 975	13.5	1 567	13.1
Gobles city	815	47.6	333	47.7
Hamilton township	1 797	43.7	723	46.5
Hartford city	2 476	24.6	1 023	24.8
Hartford township	3 159	24.3	1 183	23.7
Keeler township	2 601	21.4	1 562	23.2
Lawrence township	3 341	31.6	1 516	31.6
Lawrence village	1 059	43.8	434	44.9
Paw Paw township	7 091	12.8	3 248	13.1
Paw Paw village (part)	3 272	10.7	1 461	11.8
Pine Grove township	2 773	25.7	1 123	25.3
Porter township	2 406	23.7	1 380	22.8
South Haven city (part)	5 013	15.3	2 958	15.9
South Haven charter township	4 046	16.9	1 890	16.0
Waverly township	2 467	28.0	991	26.0
Washtenaw County	322 895	14.4	131 069	14.7
Ann Arbor city	114 024	13.5	47 218	14.1
Ann Arbor township	4 720	18.4	2 034	18.6
Barton Hills village	335	46.3	141	47.5
Augusta township	4 813	15.6	1 791	15.9
Bridgewater township	1 646	47.3	615	47.0
Dexter township	5 248	13.7	2 168	13.8
Freedom township	1 562	43.7	612	47.9
Lima township	3 224	17.1	1 198	17.4
Chelsea village (part)	707	14.9	270	15.2
Lodi township	5 710	14.2	2 031	13.9
Lyndon township	2 728	21.8	1 055	23.6
Manchester township	4 102	23.3	1 718	23.6
Manchester village	2 160	27.2	949	27.2

State County County Subdivision Place	Population		Housing units	
	100-percent count	Percent in sample	100-percent count	Percent in sample
Washtenaw County—Con.				
Milan city (part)	3 065	15.8	1 281	15.8
Northfield township	8 252	13.1	3 393	12.8
Whitmore Lake CDP (part)	4 850	11.5	2 157	11.6
Pittsfield charter township	30 167	12.0	12 337	12.3
Salem township	5 562	12.1	2 031	12.1
Saline city	8 034	18.1	3 213	18.7
Saline township	1 302	43.4	473	46.5
Scio township	15 759	13.8	6 338	13.9
Dexter village (part)	2 338	23.8	1 104	22.6
Sharon township	1 678	46.9	609	46.8
Superior township	10 740	11.5	4 097	11.9
Sylvan township	6 425	15.1	2 651	14.6
Chelsea village (part)	3 691	11.9	1 643	12.1
Webster township	5 198	15.9	1 859	15.9
Dexter village (part)	-	(X)	2	-
York charter township	7 392	12.9	1 936	16.0
Ypsilanti city	22 362	13.3	9 215	14.2
Ypsilanti township	49 182	13.1	21 196	13.2
Wayne County	2 061 162	14.2	826 145	14.2
Allen Park city	29 376	15.2	12 254	15.3
Belleville city	3 997	11.3	1 931	11.5
Brownstown township	22 989	13.0	9 008	12.8
Canton township	76 366	14.7	28 430	14.6
Canton CDP	76 366	14.7	28 430	14.6
Dearborn city	97 775	13.8	38 981	14.2
Dearborn Heights city	58 264	13.5	23 913	13.6
Detroit city	951 270	13.9	375 096	13.9
Ecorse city	11 229	15.0	4 861	15.0
Flat Rock city	8 488	15.7	3 291	15.6
Garden City city	30 047	15.6	11 719	15.7
Gibraltar city	4 264	16.2	1 791	15.8
Grosse Ile township	10 894	13.2	4 335	13.5
Grosse Ile CDP	10 894	13.2	4 335	13.5
Grosse Pointe city	5 670	15.2	2 504	15.6
Grosse Pointe township	2 743	23.6	1 054	23.8
Grosse Pointe Shores village (part)	2 743	23.6	1 054	23.8
Grosse Pointe Farms city	9 764	14.3	3 937	14.3
Grosse Pointe Park city	12 443	15.4	5 043	16.1
Grosse Pointe Woods city	17 080	14.7	6 717	14.6
Hamtramck city	22 976	13.0	8 894	13.3
Harper Woods city	14 254	16.2	6 514	16.2
Highland Park city	16 746	13.5	7 249	13.3
Huron charter township	13 737	11.5	4 888	11.8
Inkster city	30 115	15.6	12 013	15.3
Lincoln Park city	40 008	16.3	16 821	16.3
Livonia city	100 545	15.7	38 658	15.8
Melvindale city	10 735	12.0	4 760	12.1
Northville city (part)	3 107	16.4	1 477	15.5
Northville township	21 036	13.1	8 480	12.9
Plymouth city	9 022	15.9	4 498	15.5
Plymouth township	27 798	13.0	11 043	12.9
Plymouth Township CDP	27 798	13.0	11 043	12.9
Redford township	51 622	14.9	20 605	14.9
Redford CDP	51 622	14.9	20 605	14.9
River Rouge city	9 917	15.3	4 080	15.1
Riverview city	13 272	14.5	5 532	14.0
Rockwood city	3 442	15.2	1 353	15.0
Romulus city	22 979	14.6	8 943	14.9
Southgate city	30 136	14.3	13 361	14.1
Sumpter township	11 856	11.8	4 563	12.0
Taylor city	65 868	14.7	25 905	14.7
Trenton city	19 584	15.7	8 345	15.7
Van Buren township	23 559	13.9	10 417	13.5
Wayne city	19 051	14.0	7 651	14.2
Westland city	86 602	13.2	38 077	13.1
Woodhaven city	12 530	11.5	4 850	11.5
Wyandotte city	28 006	15.6	12 303	15.5
Wexford County	30 484	31.4	14 872	33.0
Antioch township	810	40.2	434	45.6
Boon township	670	49.6	342	48.2
Harrietta village (part)	147	43.5	76	50.0
Cadillac city	10 000	15.9	4 466	16.0
Cedar Creek township	1 489	47.8	611	48.1
Cherry Grove township	2 328	26.9	1 198	25.7
Clam Lake township	2 238	24.2	929	24.8
Colfax township	763	47.7	411	47.9
Greenwood township	542	47.6	346	47.7
Hanover township	1 200	44.9	639	45.1
Buckley village	550	48.2	212	47.2
Haring township	2 962	25.3	1 149	25.1
Henderson township	176	43.8	111	45.9
Liberty township	800	45.4	395	46.6
Manton city	1 221	49.9	541	48.1
Selma township	1 915	45.2	1 086	47.8
Slagle township	569	44.3	391	46.8
Harrietta village (part)	22	18.2	17	23.5
South Branch township	330	47.9	429	47.3
Springville township	1 673	49.6	1 015	47.1
Mesick village	447	45.2	185	48.1
Wexford township	798	49.5	379	47.8

Table 66. **Percent of Population and Housing Units in Sample: 2000**

[Data based on a sample (except Tables 65-68). For information on confidentiality protection, coverage, sampling error, and nonsampling error, see Appendix G.
For location of definitions, see "How to Use This Census Report"]

State County Place and County Subdivision	Population		Housing units	
	100-percent count	Percent in sample	100-percent count	Percent in sample
The State	**9 938 444**	**18.2**	**4 234 279**	**19.4**
COUNTY				
Alcona County	11 719	45.0	10 584	45.1
Alger County	9 862	38.5	5 964	43.1
Allegan County	105 665	21.5	43 292	22.3
Alpena County	31 314	24.9	15 289	25.3
Antrim County	23 110	41.5	15 090	39.4
Arenac County	17 269	43.3	9 563	45.4
Baraga County	8 746	34.0	4 631	39.0
Barry County	56 755	17.2	23 876	16.9
Bay County	110 157	18.1	46 423	18.1
Benzie County	15 998	41.2	10 312	43.7
Berrien County	162 453	19.6	73 445	20.3
Branch County	45 787	30.2	19 822	31.5
Calhoun County	137 985	19.1	58 691	19.3
Cass County	51 104	24.8	23 884	25.3
Charlevoix County	26 090	38.0	15 370	38.2
Cheboygan County	26 448	36.3	16 583	35.7
Chippewa County	38 543	28.9	19 430	34.9
Clare County	31 252	36.5	22 229	39.0
Clinton County	64 753	24.5	24 630	24.0
Crawford County	14 273	32.8	10 042	32.9
Delta County	38 520	24.8	19 223	27.6
Dickinson County	27 472	24.9	13 702	26.4
Eaton County	103 655	20.7	42 118	20.4
Emmet County	31 437	29.5	18 554	30.4
Genesee County	436 141	14.3	183 630	14.3
Gladwin County	26 023	39.6	16 828	41.3
Gogebic County	17 370	27.5	10 839	31.6
Grand Traverse County	77 654	17.8	34 842	17.7
Gratiot County	42 285	28.7	15 516	30.6
Hillsdale County	46 527	32.6	20 189	32.3
Houghton County	36 016	31.1	17 748	34.5
Huron County	36 079	41.5	20 430	43.4
Ingham County	279 320	16.3	115 056	16.2
Ionia County	61 518	26.2	22 006	27.4
Iosco County	27 339	26.6	20 432	26.9
Iron County	13 138	43.7	8 772	45.6
Isabella County	63 351	34.4	24 528	36.8
Jackson County	158 422	16.0	62 906	16.4
Kalamazoo County	238 603	15.1	99 250	15.2
Kalkaska County	16 571	38.0	10 822	33.7
Kent County	574 335	13.8	224 000	13.7
Keweenaw County	2 301	46.8	2 327	49.2
Lake County	11 333	43.5	13 498	47.5
Lapeer County	87 904	19.8	32 732	19.6
Leelanau County	21 119	39.7	13 297	41.1
Lenawee County	98 890	22.9	39 769	23.0
Livingston County	156 951	14.1	58 919	13.9
Luce County	7 024	38.8	4 008	42.4
Mackinac County	11 943	41.4	9 413	42.9
Macomb County	788 149	14.3	320 276	14.3
Manistee County	24 527	33.8	14 272	36.5
Marquette County	64 634	21.6	32 877	24.3
Mason County	28 274	32.8	16 063	32.9
Mecosta County	40 553	32.9	19 593	37.0
Menominee County	25 326	31.9	13 639	33.4
Midland County	82 874	21.5	33 796	21.3
Missaukee County	14 478	47.8	8 621	47.5
Monroe County	145 945	17.0	56 471	17.1
Montcalm County	61 266	31.3	25 900	31.8
Montmorency County	10 315	40.1	9 238	40.6
Muskegon County	170 200	17.4	68 556	17.8
Newaygo County	47 874	36.1	23 202	37.1
Oakland County	1 194 156	13.9	492 006	14.0
Oceana County	26 873	41.5	15 009	43.4
Ogemaw County	21 645	38.9	15 404	39.4
Ontonagon County	7 818	44.8	5 404	44.3
Osceola County	23 197	46.0	12 853	47.3
Oscoda County	9 418	40.4	8 690	40.6
Otsego County	23 301	33.1	13 375	32.6
Ottawa County	238 314	13.1	86 856	13.1
Presque Isle County	14 411	40.0	9 910	41.8
Roscommon County	25 469	26.3	23 109	29.7
Saginaw County	210 039	18.6	85 505	18.6
St. Clair County	164 235	17.3	67 107	17.3
St. Joseph County	62 422	25.3	26 503	25.5
Sanilac County	44 547	39.1	21 314	38.7
Schoolcraft County	8 903	36.9	5 700	41.4
Shiawassee County	71 687	23.8	29 087	23.2
Tuscola County	58 266	30.6	23 378	31.5
Van Buren County	76 263	22.8	33 975	22.8
Washtenaw County	322 895	14.4	131 069	14.7
Wayne County	2 061 162	14.2	826 145	14.2
Wexford County	30 484	31.4	14 872	33.0

State County Place and County Subdivision	Population		Housing units	
	100-percent count	Percent in sample	100-percent count	Percent in sample
PLACE AND COUNTY SUBDIVISION				
Acme township, Grand Traverse County	4 332	13.1	2 215	12.7
Ada township, Kent County	9 882	15.4	3 384	15.7
Adams township, Arenac County	550	50.0	226	47.8
Adams township, Hillsdale County	2 498	31.8	1 036	31.6
Adams township, Houghton County	2 747	36.2	1 160	38.6
Addison village, Lenawee County	627	49.9	265	47.9
Addison township, Oakland County	6 439	16.0	2 290	16.0
Adrian city, Lenawee County	21 574	12.1	8 498	12.8
Adrian township, Lenawee County	5 749	16.5	2 224	16.5
Aetna township, Mecosta County	2 044	46.7	866	47.3
Aetna township, Missaukee County	491	46.0	292	46.2
Ahmeek village, Keweenaw County	157	56.1	120	50.0
Akron village, Tuscola County	461	48.6	188	47.3
Akron township, Tuscola County	1 589	48.8	767	48.8
Alabaster township, Iosco County	503	51.5	470	49.4
Alaiedon township, Ingham County	3 498	22.3	1 154	24.7
Alamo township, Kalamazoo County	3 820	14.6	1 424	15.1
Alanson village, Emmet County	785	42.7	407	41.8
Albee township, Saginaw County	2 338	26.1	863	23.8
Albert township, Montmorency County	2 695	22.0	2 603	23.7
Albion city, Calhoun County	9 144	16.5	3 591	18.0
Albion township, Calhoun County	1 200	48.9	493	48.7
Alcona township, Alcona County	1 089	46.2	1 313	45.3
Algansee township, Branch County	2 061	23.8	970	23.2
Algoma township, Kent County	7 596	12.0	2 692	12.4
Algonac city, St. Clair County	4 613	15.7	2 014	15.9
Allegan city, Allegan County	4 838	15.5	1 947	16.6
Allegan township, Allegan County	4 050	19.8	1 780	19.8
Allen village, Hillsdale County	225	44.4	93	45.2
Allen township, Hillsdale County	1 631	49.0	708	47.9
Allendale CDP, Ottawa County	11 555	11.4	3 016	11.3
Allendale township, Ottawa County	13 042	11.6	3 492	11.3
Allen Park city, Wayne County	29 376	15.2	12 254	15.3
Allis township, Presque Isle County	1 035	47.1	521	48.0
Allouez township, Keweenaw County	1 584	51.8	973	49.5
Alma city, Gratiot County	9 275	17.9	3 476	18.3
Almena township, Van Buren County	4 226	12.9	1 633	13.3
Almer township, Tuscola County	3 023	18.1	1 197	17.2
Almira township, Benzie County	2 811	30.0	1 320	32.2
Almont village, Lapeer County	2 803	47.3	1 058	47.4
Almont township, Lapeer County	6 041	30.6	2 185	31.1
Aloha township, Cheboygan County	1 041	45.6	670	44.5
Alpena city, Alpena County	11 304	15.6	5 200	15.7
Alpena township, Alpena County	9 788	17.7	4 757	17.4
Alpha village, Iron County	198	46.0	118	49.2
Alpine township, Kent County	13 976	13.0	5 830	12.4
Amber township, Mason County	2 054	48.8	820	48.9
Amboy township, Hillsdale County	1 224	49.6	631	49.1
Ann Arbor city, Washtenaw County	114 024	13.5	47 218	14.1
Ann Arbor township, Washtenaw County	4 720	18.4	2 034	18.6
Antioch township, Wexford County	810	40.2	434	45.6
Antrim township, Shiawassee County	2 050	47.4	734	48.9
Antwerp township, Van Buren County	10 813	22.1	3 968	23.6
Applegate village, Sanilac County	287	46.7	106	48.1
Arbela township, Tuscola County	3 219	23.5	1 169	24.2
Arcada township, Gratiot County	1 708	24.6	693	24.7
Arcadia township, Lapeer County	3 197	23.8	1 134	24.4
Arcadia township, Manistee County	621	47.7	545	44.0
Arenac township, Arenac County	992	50.5	495	49.9
Argentine CDP, Genesee County	2 285	13.1	964	12.4
Argentine township, Genesee County	6 521	12.9	2 493	12.6
Argyle township, Sanilac County	770	49.4	326	47.5
Arlington township, Van Buren County	2 075	46.3	943	45.8
Armada village, Macomb County	1 573	49.2	558	47.8
Armada township, Macomb County	5 246	27.6	1 761	27.9
Arthur township, Clare County	667	50.7	330	48.2
Arvon township, Baraga County	482	36.5	623	47.5
Ash township, Monroe County	7 610	18.9	2 942	19.0
Ashland township, Newaygo County	2 570	31.5	944	30.5
Ashley village, Gratiot County	526	51.9	206	51.5
Assyria township, Barry County	1 912	23.2	744	23.1
Athens village, Calhoun County	1 111	45.8	424	46.0
Athens township, Calhoun County	2 571	34.2	1 003	34.0
Atlanta CDP, Montmorency County	757	45.2	501	48.5
Atlas township, Genesee County	7 257	21.8	2 554	22.2
Attica township, Lapeer County	4 678	11.9	1 789	12.4
Auburn city, Bay County	2 011	49.3	867	48.9
Auburn Hills city, Oakland County	19 837	11.3	8 822	11.8
Au Gres city, Arenac County	1 028	41.0	733	37.8
Au Gres township, Arenac County	1 007	48.5	636	47.8
Augusta village, Kalamazoo County	899	46.1	392	48.0
Augusta township, Washtenaw County	4 813	15.6	1 791	15.9
Aurelius township, Ingham County	3 318	23.7	1 153	24.2
Au Sable CDP, Iosco County	1 533	23.8	727	25.0
Au Sable township, Iosco County	2 230	23.0	1 498	24.4
Au Sable township, Roscommon County	281	44.5	201	47.3
Austin township, Mecosta County	1 415	46.6	659	49.0
Austin township, Sanilac County	673	49.0	298	49.7
Au Train township, Alger County	1 172	49.0	991	47.7

Table 66. **Percent of Population and Housing Units in Sample: 2000**—Con.

[Data based on a sample (except Tables 65-68). For information on confidentiality protection, coverage, sampling error, and nonsampling error, see Appendix G. For location of definitions, see "How to Use This Census Report"]

State County Place and County Subdivision	Population		Housing units	
	100-percent count	Percent in sample	100-percent count	Percent in sample
PLACE AND COUNTY SUBDIVISION—Con.				
Avery township, Montmorency County	717	45.3	646	47.2
Backus township, Roscommon County	350	51.1	284	50.7
Bad Axe city, Huron County	3 462	22.2	1 545	22.5
Bagley township, Otsego County	5 838	16.7	3 019	17.1
Bainbridge township, Berrien County	3 132	25.1	1 295	25.3
Baldwin township, Delta County	748	45.9	460	48.5
Baldwin township, Iosco County	1 726	25.2	1 370	25.4
Baldwin village, Lake County	1 107	35.0	479	45.3
Baltimore township, Barry County	1 845	22.0	737	22.3
Bancroft village, Shiawassee County	616	52.1	218	50.9
Bangor township, Bay County	15 547	13.2	6 563	13.2
Bangor city, Van Buren County	1 933	45.7	804	47.1
Bangor township, Van Buren County	2 121	27.7	942	28.2
Banks township, Antrim County	1 813	43.5	995	46.2
Baraga village, Baraga County	1 285	47.4	605	49.4
Baraga township, Baraga County	3 542	32.0	1 455	38.0
Bark River township, Delta County	1 650	48.0	680	48.5
Barnes Lake-Millers Lake CDP, Lapeer County	1 187	11.8	641	9.5
Baroda village, Berrien County	858	50.5	378	48.4
Baroda township, Berrien County	2 880	32.9	1 172	32.9
Barry township, Barry County	3 489	10.4	1 460	11.3
Barryton village, Mecosta County	381	52.2	188	48.9
Barton township, Newaygo County	820	45.1	382	47.6
Barton Hills village, Washtenaw County	335	46.3	141	47.5
Batavia township, Branch County	1 546	49.4	651	50.4
Bates township, Iron County	1 021	47.3	803	47.4
Bath township, Clinton County	7 541	15.2	2 931	15.3
Battle Creek city, Calhoun County	53 364	14.5	23 525	15.1
Bay township, Charlevoix County	1 068	46.4	787	46.8
Bay City city, Bay County	36 817	16.2	16 259	16.1
Bay de Noc township, Delta County	329	55.6	528	49.1
Bay Mills township, Chippewa County	1 214	46.5	996	49.3
Beal City CDP, Isabella County	345	55.7	131	51.9
Bear Creek township, Emmet County	5 269	17.7	2 969	19.3
Bearinger township, Presque Isle County	329	50.8	503	47.5
Bear Lake township, Kalkaska County	746	45.7	1 072	28.5
Bear Lake village, Manistee County	318	50.3	161	47.8
Bear Lake township, Manistee County	1 587	47.6	916	47.5
Beaugrand township, Cheboygan County	1 157	46.4	643	42.8
Beaver township, Bay County	2 806	25.2	998	24.8
Beaver township, Newaygo County	608	46.9	292	47.6
Beaver Creek township, Crawford County	1 486	44.6	1 125	44.0
Beaverton city, Gladwin County	1 106	45.3	546	47.1
Beaverton township, Gladwin County	1 815	49.0	750	49.2
Bedford township, Calhoun County	9 517	15.1	3 841	15.6
Bedford township, Monroe County	28 606	14.4	10 659	14.6
Beecher CDP, Genesee County	12 793	14.6	5 002	14.8
Beechwood CDP, Ottawa County	2 963	11.8	1 169	12.0
Belding city, Ionia County	5 877	15.2	2 289	15.5
Belknap township, Presque Isle County	854	44.8	397	46.6
Bellaire village, Antrim County	1 164	44.1	545	45.9
Belleville city, Wayne County	3 997	11.3	1 931	11.5
Bellevue village, Eaton County	1 365	47.3	551	47.2
Bellevue township, Eaton County	3 144	34.1	1 211	34.5
Belvidere township, Montcalm County	2 438	24.3	1 324	24.6
Bengal township, Clinton County	1 174	51.3	384	49.7
Bennington township, Shiawassee County	3 017	23.6	1 108	25.5
Benona township, Oceana County	1 520	43.6	1 223	47.5
Bentley township, Gladwin County	859	46.4	361	44.6
Benton charter township, Berrien County	16 404	15.6	7 082	15.9
Benton township, Cheboygan County	3 080	45.1	1 627	44.1
Benton township, Eaton County	2 712	26.1	1 018	26.8
Benton Harbor city, Berrien County	11 182	14.6	4 492	15.9
Benton Heights CDP, Berrien County	5 458	15.6	2 175	16.0
Benzonia village, Benzie County	519	43.4	254	50.4
Benzonia township, Benzie County	2 839	35.2	2 024	39.2
Bergland township, Ontonagon County	550	51.1	592	48.5
Berkley city, Oakland County	15 531	15.8	6 833	16.0
Berlin township, Ionia County	2 787	36.8	724	47.8
Berlin charter township, Monroe County	6 924	26.2	2 654	26.9
Berlin township, St. Clair County	3 162	23.7	1 076	24.3
Berrien township, Berrien County	5 075	21.6	1 840	21.9
Berrien Springs village, Berrien County	1 862	24.8	787	23.8
Bertrand township, Berrien County	2 380	23.0	963	23.1
Bessemer city, Gogebic County	2 148	31.3	1 179	30.0
Bessemer township, Gogebic County	1 270	47.1	946	48.8
Bethany township, Gratiot County	3 492	27.4	543	49.5
Bethel township, Branch County	1 421	45.1	510	48.4
Beulah village, Benzie County	363	44.9	359	46.8
Beverly Hills village, Oakland County	10 437	17.4	4 196	17.9
Big Bay CDP, Marquette County	265	54.3	300	48.7
Big Creek township, Oscoda County	3 380	25.7	3 089	26.2
Big Prairie township, Newaygo County	2 465	46.8	1 474	44.6
Big Rapids city, Mecosta County	10 849	15.7	3 654	16.2
Big Rapids township, Mecosta County	3 249	19.4	1 287	19.8
Billings township, Gladwin County	2 715	22.0	2 148	25.0
Bingham township, Clinton County	2 776	25.8	954	26.0
Bingham township, Huron County	1 751	50.8	721	50.9
Bingham township, Leelanau County	2 425	47.3	1 200	44.9

State County Place and County Subdivision	Population		Housing units	
	100-percent count	Percent in sample	100-percent count	Percent in sample
PLACE AND COUNTY SUBDIVISION—Con.				
Bingham Farms village, Oakland County	1 030	46.4	477	47.2
Birch Run village, Saginaw County	1 653	49.8	726	49.9
Birch Run township, Saginaw County	6 191	23.9	2 414	25.8
Birmingham city, Oakland County	19 291	14.3	9 700	14.1
Bismarck township, Presque Isle County	408	41.7	570	45.8
Blackman township, Jackson County	22 800	10.6	6 921	12.9
Blaine township, Benzie County	491	44.8	431	49.4
Blair township, Grand Traverse County	6 448	13.7	2 482	13.7
Blendon township, Ottawa County	5 721	12.9	1 783	12.5
Bliss township, Emmet County	572	44.6	325	40.9
Blissfield village, Lenawee County	3 223	24.4	1 388	24.9
Blissfield township, Lenawee County	3 915	24.1	1 657	24.8
Bloomer township, Montcalm County	3 039	26.8	520	47.3
Bloomfield township, Huron County	535	45.4	220	50.0
Bloomfield township, Missaukee County	475	51.8	329	49.2
Bloomfield township, Oakland County	43 023	15.2	17 455	15.1
Bloomfield Hills city, Oakland County	3 940	15.6	1 628	15.6
Bloomfield Township CDP, Oakland County	43 021	15.2	17 454	15.1
Bloomingdale village, Van Buren County	528	45.1	206	48.1
Bloomingdale township, Van Buren County	3 364	20.2	1 461	19.2
Blue Lake township, Kalkaska County	428	43.0	738	35.6
Blue Lake township, Muskegon County	1 990	45.5	814	47.1
Blumfield township, Saginaw County	2 014	50.4	757	49.3
Boardman township, Kalkaska County	1 373	48.1	630	41.6
Bohemia township, Ontonagon County	77	49.4	175	26.9
Bois Blanc township, Mackinac County	71	59.2	420	49.5
Boon township, Wexford County	670	49.6	342	48.2
Boston township, Ionia County	4 961	30.3	2 065	30.8
Bourret township, Gladwin County	471	43.1	516	49.8
Bowne township, Kent County	2 743	22.9	906	23.4
Boyne City city, Charlevoix County	3 503	21.0	1 935	20.5
Boyne Falls village, Charlevoix County	370	45.1	190	45.8
Boyne Valley township, Charlevoix County	1 215	48.9	653	46.9
Brady township, Kalamazoo County	4 263	19.5	1 690	18.6
Brady township, Saginaw County	2 344	30.2	904	30.8
Brampton township, Delta County	1 090	48.3	483	47.8
Branch township, Mason County	1 181	46.4	921	48.5
Brandon township, Oakland County	14 765	16.1	5 290	16.2
Brant township, Saginaw County	2 023	49.9	734	48.5
Breckenridge village, Gratiot County	1 339	50.6	580	48.1
Breedsville village, Van Buren County	235	49.4	85	48.2
Breen township, Dickinson County	479	46.3	431	48.0
Breitung township, Dickinson County	5 930	17.5	2 601	17.2
Brevort township, Mackinac County	649	41.4	561	44.6
Bridgehampton township, Sanilac County	911	47.1	376	46.8
Bridgeport CDP, Saginaw County	7 849	15.3	3 136	16.0
Bridgeport charter township, Saginaw County	11 709	15.9	4 669	16.2
Bridgeton township, Newaygo County	2 098	48.0	812	46.1
Bridgewater township, Washtenaw County	1 646	47.3	615	47.0
Bridgman city, Berrien County	2 428	24.8	1 140	25.3
Brighton city, Livingston County	6 701	12.2	3 241	11.7
Brighton township, Livingston County	17 673	11.2	6 177	11.5
Briley township, Montmorency County	2 029	45.4	1 530	47.6
Britton village, Lenawee County	699	48.9	268	46.6
Brockway township, St. Clair County	1 900	47.8	669	48.3
Bronson city, Branch County	2 421	29.2	979	29.9
Bronson township, Branch County	1 358	53.4	505	51.7
Brookfield township, Eaton County	1 429	48.0	577	47.1
Brookfield township, Huron County	914	46.8	369	48.8
Brooklyn village, Jackson County	1 176	43.3	534	47.0
Brooks township, Newaygo County	3 671	28.4	1 978	28.7
Broomfield township, Isabella County	1 620	48.5	737	49.7
Brown township, Manistee County	712	51.7	379	48.0
Brown City city	1 334	50.4	562	49.5
Lapeer County (part)	6	66.7	2	50.0
Sanilac County (part)	1 328	50.4	560	49.5
Brownlee Park CDP, Calhoun County	2 588	14.7	1 194	14.8
Brownstown township, Wayne County	22 989	13.0	9 008	12.8
Bruce township, Chippewa County	1 940	49.4	986	48.1
Bruce township, Macomb County	8 158	12.7	2 919	12.3
Buchanan city, Berrien County	4 681	12.6	2 098	12.4
Buchanan township, Berrien County	3 510	14.2	1 554	15.4
Buckeye township, Gladwin County	1 333	47.6	645	48.4
Buckley village, Wexford County	550	48.2	212	47.2
Buel township, Sanilac County	1 237	52.5	497	50.5
Buena Vista CDP, Saginaw County	7 845	12.3	3 192	12.7
Buena Vista charter township, Saginaw County	10 318	13.7	4 211	13.9
Bunker Hill township, Ingham County	1 979	46.8	719	46.7
Burdell township, Osceola County	1 241	50.0	713	48.1
Burleigh township, Iosco County	775	47.2	409	48.9
Burlington village, Calhoun County	405	48.9	157	45.9
Burlington township, Calhoun County	1 929	29.5	775	30.1
Burlington township, Lapeer County	1 402	48.6	546	46.9
Burns township, Shiawassee County	3 500	22.7	1 230	23.8
Burnside township, Lapeer County	1 920	47.0	695	47.1
Burr Oak village, St. Joseph County	797	47.6	322	49.4
Burr Oak township, St. Joseph County	2 739	43.7	1 065	45.0
Burt township, Alger County	480	41.3	715	47.7
Burt township, Cheboygan County	654	42.4	794	34.0

Table 66. **Percent of Population and Housing Units in Sample: 2000**—Con.

[Data based on a sample (except Tables 65-68). For information on confidentiality protection, coverage, sampling error, and nonsampling error, see Appendix G.
For location of definitions, see "How to Use This Census Report"]

State County Place and County Subdivision	Population		Housing units	
	100-percent count	Percent in sample	100-percent count	Percent in sample
PLACE AND COUNTY SUBDIVISION—Con.				
Burt CDP, Saginaw County	1 122	17.5	420	16.2
Burtchville township, St. Clair County	3 956	16.1	1 880	16.7
Burton city, Genesee County	30 308	13.9	12 348	13.7
Bushnell township, Montcalm County	2 111	37.6	597	48.6
Butler township, Branch County	1 362	48.8	459	48.1
Butman township, Gladwin County	1 947	48.4	1 482	47.1
Butterfield township, Missaukee County	548	47.6	388	46.9
Byron township, Kent County	17 553	12.4	6 712	12.5
Byron village, Shiawassee County	595	46.9	231	48.5
Byron Center CDP, Kent County	3 777	11.8	1 374	11.6
Cadillac city, Wexford County	10 000	15.9	4 466	16.0
Caldwell township, Missaukee County	1 363	46.1	838	48.9
Caledonia township, Alcona County	1 203	45.0	1 074	47.8
Caledonia village, Kent County	1 102	46.8	449	45.9
Caledonia township, Kent County	8 964	17.2	3 225	18.1
Caledonia township, Shiawassee County	4 427	16.2	1 794	16.2
California township, Branch County	909	46.1	294	43.9
Calumet village, Houghton County	879	41.5	491	47.3
Calumet township, Houghton County	6 997	31.2	3 573	33.2
Calvin township, Cass County	2 041	22.5	999	25.2
Cambria township, Hillsdale County	2 546	24.9	1 264	24.9
Cambridge township, Lenawee County	5 299	18.9	2 686	17.2
Camden village, Hillsdale County	550	46.9	214	49.1
Camden township, Hillsdale County	2 088	46.1	872	47.1
Campbell township, Ionia County	2 243	30.5	830	31.6
Canada Creek Ranch CDP, Montmorency County	405	46.9	613	48.6
Canadian Lakes CDP, Mecosta County	1 922	46.6	1 624	49.1
Cannon township, Kent County	12 075	12.3	4 174	12.0
Canton CDP, Wayne County	76 366	14.7	28 430	14.6
Canton township, Wayne County	76 366	14.7	28 430	14.6
Capac village, St. Clair County	1 775	48.8	652	48.9
Carleton village, Monroe County	2 562	24.2	1 061	23.9
Carlton township, Barry County	2 331	25.0	904	25.2
Carmel township, Eaton County	2 626	24.8	950	25.3
Carney village, Menominee County	225	51.1	97	50.5
Caro village, Tuscola County	4 145	12.2	1 899	12.4
Carp Lake township, Emmet County	807	42.6	728	31.6
Carp Lake township, Ontonagon County	891	45.7	615	47.3
Carrollton township, Saginaw County	6 602	12.8	2 647	12.7
Carrollton CDP, Saginaw County	6 602	12.8	2 647	12.7
Carson City city, Montcalm County	1 190	46.1	532	46.1
Carsonville village, Sanilac County	502	51.8	211	49.8
Cascade township, Kent County	15 107	14.7	5 638	14.5
Casco township, Allegan County	3 019	14.0	1 827	14.5
Casco township, St. Clair County	4 747	12.1	1 717	12.2
Case township, Presque Isle County	942	45.3	667	46.2
Caseville village, Huron County	888	47.2	698	48.6
Caseville township, Huron County	2 723	47.2	2 614	47.8
Casnovia village	315	47.6	126	48.4
Kent County (part)	176	50.0	66	48.5
Muskegon County (part)	139	44.6	60	48.3
Casnovia township, Muskegon County	2 652	25.0	955	26.5
Caspian city, Iron County	997	50.9	518	48.8
Cass City village, Tuscola County	2 643	26.2	1 159	26.0
Cassopolis village, Cass County	1 740	48.2	780	48.2
Castleton township, Barry County	3 475	29.5	1 477	28.8
Cato township, Montcalm County	2 920	34.7	1 307	35.7
Cedar township, Osceola County	406	47.0	335	49.3
Cedar Creek township, Muskegon County	3 109	16.5	1 303	16.4
Cedar Creek township, Wexford County	1 489	47.8	611	48.1
Cedar Springs city, Kent County	3 112	24.0	1 175	24.3
Cedarville township, Menominee County	276	49.6	384	44.5
Cement City village	452	45.6	174	48.9
Jackson County (part)	30	50.0	14	50.0
Lenawee County (part)	422	45.3	160	48.8
Center township, Emmet County	499	47.1	301	39.5
Center Line city, Macomb County	8 531	13.3	3 916	13.2
Centerville township, Leelanau County	1 095	48.6	681	43.2
Central Lake village, Antrim County	990	46.9	483	45.8
Central Lake township, Antrim County	2 254	46.6	1 479	43.4
Centreville village, St. Joseph County	1 579	40.0	541	48.8
Champion township, Marquette County	297	43.4	262	47.7
Chandler township, Charlevoix County	230	50.9	142	50.0
Chandler township, Huron County	501	49.5	199	48.7
Chapin township, Saginaw County	1 045	47.9	410	49.3
Charleston township, Kalamazoo County	1 813	51.1	708	50.1
Charlevoix city, Charlevoix County	2 994	16.6	2 096	18.7
Charlevoix township, Charlevoix County	1 697	45.7	942	45.4
Charlotte city, Eaton County	8 389	12.6	3 417	13.2
Charlton township, Otsego County	1 330	43.9	1 391	40.4
Chase township, Lake County	1 194	47.7	559	49.6
Chassell township, Houghton County	1 822	47.4	955	48.6
Chatham village, Alger County	231	45.5	116	44.8
Cheboygan city, Cheboygan County	5 295	16.9	2 365	17.0
Chelsea village, Washtenaw County	4 398	12.4	1 913	12.5
Cherry Grove township, Wexford County	2 328	26.9	1 198	25.7
Cherry Valley township, Lake County	368	47.6	435	47.8
Chesaning village, Saginaw County	2 548	23.9	1 126	25.1

State County Place and County Subdivision	Population		Housing units	
	100-percent count	Percent in sample	100-percent count	Percent in sample
PLACE AND COUNTY SUBDIVISION—Con.				
Chesaning township, Saginaw County	4 861	21.8	1 992	23.0
Cheshire township, Allegan County	2 335	24.7	1 137	24.1
Chester township, Eaton County	1 778	47.2	670	46.4
Chester township, Otsego County	1 265	46.3	858	43.5
Chester township, Ottawa County	2 315	44.0	793	46.4
Chesterfield township, Macomb County	37 405	12.0	13 967	11.9
Chestonia township, Antrim County	546	44.0	309	40.8
Chikaming township, Berrien County	3 678	16.0	3 473	16.4
China township, St. Clair County	3 340	22.4	1 130	23.1
Chippewa township, Chippewa County	238	42.4	273	48.4
Chippewa township, Isabella County	4 617	38.3	1 744	38.9
Chippewa township, Mecosta County	1 239	47.0	1 139	48.6
Chocolay township, Marquette County	7 148	15.9	2 643	15.9
Churchill township, Ogemaw County	1 603	48.3	1 063	49.1
Clam Lake township, Wexford County	2 238	24.2	929	24.8
Clam Union township, Missaukee County	882	50.0	473	47.6
Clare city	3 173	17.3	1 487	17.8
Clare County (part)	3 140	17.1	1 467	17.5
Isabella County (part)	33	36.4	20	40.0
Clarence township, Calhoun County	2 032	25.0	996	24.0
Clarendon township, Calhoun County	1 114	45.0	425	47.3
Clark township, Mackinac County	2 200	46.1	1 962	42.6
Clarksville village, Ionia County	317	50.8	148	48.0
Clawson city, Oakland County	12 732	15.5	5 676	15.7
Clay township, St. Clair County	9 822	13.2	5 325	14.5
Claybanks township, Oceana County	831	50.8	511	46.2
Clayton township, Arenac County	1 101	46.4	508	48.2
Clayton township, Genesee County	7 546	12.8	2 903	12.9
Clayton village, Lenawee County	326	46.0	120	49.2
Clearwater township, Kalkaska County	2 382	44.2	1 375	41.3
Clement township, Gladwin County	994	46.8	1 186	48.0
Cleon township, Manistee County	932	46.8	478	48.7
Cleveland township, Leelanau County	1 040	50.8	778	48.8
Clifford village, Lapeer County	324	55.9	131	49.6
Climax village, Kalamazoo County	791	49.3	291	47.8
Climax township, Kalamazoo County	2 412	36.2	927	35.4
Clinton village, Lenawee County	2 293	23.1	965	24.4
Clinton township, Lenawee County	3 624	22.7	1 448	23.4
Clinton CDP, Macomb County	95 648	13.5	41 803	13.5
Clinton township, Macomb County	95 648	13.5	41 803	13.5
Clinton township, Oscoda County	511	46.8	541	47.9
Clio city, Genesee County	2 483	24.8	1 205	23.9
Clyde township, Allegan County	2 104	50.4	840	49.2
Clyde township, St. Clair County	5 523	16.1	1 989	15.8
Coe township, Isabella County	2 993	41.2	1 219	40.0
Cohoctah township, Livingston County	3 394	11.0	1 206	10.6
Coldsprings township, Kalkaska County	1 449	45.3	1 349	34.6
Coldwater city, Branch County	12 697	15.9	4 370	16.6
Coldwater township, Branch County	3 678	18.3	1 684	18.4
Coldwater township, Isabella County	737	47.5	405	49.1
Coleman city, Midland County	1 296	50.0	582	48.6
Colfax township, Benzie County	585	43.8	297	44.8
Colfax township, Huron County	1 954	24.9	765	25.6
Colfax township, Mecosta County	1 975	26.5	806	26.2
Colfax township, Oceana County	574	34.3	596	40.3
Colfax township, Wexford County	763	47.7	411	47.9
Coloma city, Berrien County	1 595	48.2	675	49.2
Coloma charter township, Berrien County	5 217	15.0	2 599	15.4
Colon village, St. Joseph County	1 227	46.5	639	48.0
Colon township, St. Joseph County	3 405	30.6	1 759	32.2
Columbia township, Jackson County	7 234	20.6	3 552	20.0
Columbia township, Tuscola County	1 419	46.8	558	50.0
Columbia township, Van Buren County	2 714	26.5	1 433	24.9
Columbiaville village, Lapeer County	815	50.7	328	49.7
Columbus township, Luce County	215	46.5	307	48.5
Columbus township, St. Clair County	4 615	12.2	1 595	12.2
Comins township, Oscoda County	2 017	48.2	1 199	49.0
Commerce township, Oakland County	34 764	13.9	12 924	13.8
Comstock township, Kalamazoo County	13 851	14.3	5 601	14.0
Comstock Northwest CDP, Kalamazoo County	4 472	12.1	2 079	11.9
Comstock Park CDP, Kent County	10 674	12.3	4 654	11.7
Concord village, Jackson County	1 101	48.4	499	43.5
Concord township, Jackson County	2 692	46.8	1 092	45.4
Constantine village, St. Joseph County	2 095	24.8	836	24.6
Constantine township, St. Joseph County	4 181	19.7	1 696	19.5
Convis township, Calhoun County	1 666	47.4	651	47.6
Conway township, Livingston County	2 732	24.1	919	21.8
Cooper township, Kalamazoo County	8 754	12.0	3 269	12.1
Coopersville city, Ottawa County	3 910	15.5	1 521	16.2
Copemish village, Manistee County	232	53.9	105	48.6
Copper City village, Houghton County	205	41.5	110	49.1
Cornell township, Delta County	557	46.3	371	47.2
Corunna city, Shiawassee County	3 381	15.4	1 407	16.1
Corwith township, Otsego County	1 719	45.5	1 000	36.4
Cottrellville township, St. Clair County	3 814	16.2	1 497	16.2
Courtland township, Kent County	5 817	16.1	2 022	15.7
Covert township, Van Buren County	3 141	23.8	1 683	23.9
Covington township, Baraga County	569	46.4	335	47.8

Table 66. **Percent of Population and Housing Units in Sample: 2000**—Con.

[Data based on a sample (except Tables 65-68). For information on confidentiality protection, coverage, sampling error, and nonsampling error, see Appendix G.
For location of definitions, see "How to Use This Census Report"]

State County Place and County Subdivision	Population		Housing units	
	100-percent count	Percent in sample	100-percent count	Percent in sample
PLACE AND COUNTY SUBDIVISION—Con.				
Crockery township, Ottawa County	3 782	16.3	1 475	15.1
Cross Village township, Emmet County	294	44.2	280	43.6
Croswell city, Sanilac County	2 467	25.1	973	25.1
Croton township, Newaygo County	3 042	26.3	1 696	25.5
Crystal township, Montcalm County	2 824	25.8	1 594	24.6
Crystal township, Oceana County	832	44.4	404	49.3
Crystal Falls city, Iron County	1 791	46.1	913	48.8
Crystal Falls township, Iron County	1 722	45.1	1 207	47.3
Crystal Lake township, Benzie County	960	49.6	1 051	47.9
Cumming township, Ogemaw County	796	51.9	530	49.6
Curtis township, Alcona County	1 378	44.3	1 605	39.1
Custer township, Antrim County	988	49.7	914	46.1
Custer village, Mason County	318	46.9	132	50.0
Custer township, Mason County	1 307	46.7	550	48.5
Custer township, Sanilac County	1 036	46.0	438	48.9
Cutlerville CDP, Kent County	15 114	12.3	6 253	12.5
Dafter township, Chippewa County	1 304	51.0	545	49.0
Daggett village, Menominee County	270	44.4	109	46.8
Daggett township, Menominee County	740	48.6	380	46.6
Dallas township, Clinton County	2 323	46.6	804	48.0
Dalton township, Muskegon County	8 047	19.0	3 064	19.5
Danby township, Ionia County	2 696	24.8	938	24.4
Dansville village, Ingham County	429	50.3	148	48.0
Davison city, Genesee County	5 536	13.0	2 652	13.7
Davison township, Genesee County	17 722	13.2	7 853	13.3
Day township, Montcalm County	1 282	44.6	496	45.8
Dayton township, Newaygo County	2 002	24.6	739	24.8
Dayton township, Tuscola County	1 869	48.3	1 006	48.8
Dearborn city, Wayne County	97 775	13.8	38 981	14.2
Dearborn Heights city, Wayne County	58 264	13.5	23 913	13.6
Decatur village, Van Buren County	1 838	26.1	792	24.4
Decatur township, Van Buren County	3 916	21.4	1 611	21.2
Deckerville village, Sanilac County	944	47.9	411	48.7
Deep River township, Arenac County	2 244	47.2	1 051	49.3
Deerfield township, Isabella County	3 081	49.2	1 150	49.5
Deerfield township, Lapeer County	5 736	13.4	2 186	12.1
Deerfield village, Lenawee County	1 005	46.7	371	48.5
Deerfield township, Lenawee County	1 770	45.1	627	48.2
Deerfield township, Livingston County	4 087	15.3	1 495	15.1
Deerfield township, Mecosta County	1 630	47.8	625	47.7
Delaware township, Sanilac County	930	45.2	643	48.2
Delhi charter township, Ingham County	22 569	14.0	8 988	13.8
Delta charter township, Eaton County	29 682	14.8	13 112	14.7
Denmark township, Tuscola County	3 249	31.6	1 327	33.6
Denton township, Roscommon County	5 817	16.7	4 872	18.1
Denver township, Isabella County	1 147	48.2	446	47.3
Denver township, Newaygo County	1 971	51.2	904	49.4
Detour township, Chippewa County	894	45.6	851	46.3
De Tour Village village, Chippewa County	421	43.5	307	47.2
Detroit city, Wayne County	951 270	13.9	375 096	13.9
Detroit Beach CDP, Monroe County	2 289	11.8	820	11.7
De Witt city, Clinton County	4 702	11.4	1 661	11.9
De Witt township, Clinton County	12 143	14.3	5 119	14.1
Dexter village, Washtenaw County	2 338	23.8	1 106	22.6
Dexter township, Washtenaw County	5 248	13.7	2 168	13.8
Dickson township, Manistee County	929	45.4	660	46.8
Dimondale village, Eaton County	1 342	49.4	485	49.5
Dorr township, Allegan County	6 579	11.6	2 135	12.3
Douglas village, Allegan County	1 214	45.6	853	48.3
Douglass township, Montcalm County	2 377	26.9	1 116	24.6
Dover township, Lake County	332	38.9	304	45.4
Dover township, Lenawee County	1 787	47.8	686	47.5
Dover township, Otsego County	614	46.7	368	38.3
Dowagiac city, Cass County	6 147	12.9	2 631	13.2
Doyle township, Schoolcraft County	630	50.2	524	48.7
Drummond township, Chippewa County	992	43.0	1 476	47.1
Dryden village, Lapeer County	815	44.5	312	46.8
Dryden township, Lapeer County	4 624	20.2	1 673	20.7
Duncan township, Houghton County	280	50.0	399	49.1
Dundee village, Monroe County	3 522	11.7	1 477	12.3
Dundee township, Monroe County	6 341	13.0	2 498	13.1
Duplain township, Clinton County	2 329	50.7	900	49.0
Durand city, Shiawassee County	3 933	12.1	1 561	12.0
Dwight township, Huron County	930	48.6	402	49.5
Eagle village, Clinton County	130	42.3	47	46.8
Eagle township, Clinton County	2 332	25.4	870	27.5
Eagle Harbor township, Keweenaw County	281	37.4	488	49.4
East Bay township, Grand Traverse County	9 919	14.0	4 339	14.1
East China township, St. Clair County	3 630	16.2	1 577	16.4
East Grand Rapids city, Kent County	10 764	16.2	3 940	15.9
East Jordan city, Charlevoix County	2 507	33.7	1 083	33.0
Eastlake village, Manistee County	441	51.9	209	47.8
East Lansing city	46 525	12.5	15 321	14.0
Clinton County (part)	34	2.9	7	-
Ingham County (part)	46 491	12.6	15 314	14.0
Easton township, Ionia County	2 835	32.1	1 161	32.7
Eastpointe city, Macomb County	34 077	14.9	13 965	15.3
East Tawas city, Iosco County	2 951	16.9	1 691	18.2

State County Place and County Subdivision	Population		Housing units	
	100-percent count	Percent in sample	100-percent count	Percent in sample
PLACE AND COUNTY SUBDIVISION—Con.				
Eastwood CDP, Kalamazoo County	6 265	11.4	2 778	11.8
Eaton township, Eaton County	4 278	11.9	1 586	12.2
Eaton Rapids city, Eaton County	5 330	12.2	2 168	11.9
Eaton Rapids township, Eaton County	3 821	12.7	1 379	11.8
Eau Claire village, Berrien County	656	47.1	238	48.3
Echo township, Antrim County	928	48.1	522	46.0
Eckford township, Calhoun County	1 282	47.0	513	48.1
Ecorse city, Wayne County	11 229	15.0	4 861	15.0
Eden township, Lake County	377	45.4	692	43.5
Eden township, Mason County	555	53.7	344	49.7
Edenville township, Midland County	2 528	24.1	1 172	23.9
Edgemont Park CDP, Ingham County	2 442	14.7	1 114	14.8
Edmore village, Montcalm County	1 244	49.8	524	48.5
Edwards township, Ogemaw County	1 390	48.9	752	49.2
Edwardsburg village, Cass County	1 147	45.9	531	46.1
Egelston township, Muskegon County	9 537	14.1	3 643	14.5
Elba township, Gratiot County	1 394	49.4	557	50.3
Elba township, Lapeer County	5 462	12.4	2 121	12.3
Elberta village, Benzie County	457	48.8	237	43.5
Elbridge township, Oceana County	1 233	38.4	451	45.9
Elk township, Lake County	900	46.0	1 376	45.9
Elk township, Sanilac County	1 584	48.2	605	48.9
Elkland township, Tuscola County	3 659	26.3	1 561	26.0
Elk Rapids village, Antrim County	1 700	43.5	1 056	38.0
Elk Rapids township, Antrim County	2 741	39.1	1 763	33.5
Elkton village, Huron County	863	46.9	392	48.0
Ellington township, Tuscola County	1 304	50.5	527	50.1
Ellis township, Cheboygan County	519	48.7	329	45.3
Ellsworth village, Antrim County	483	42.4	204	48.0
Ellsworth township, Lake County	821	50.7	557	49.9
Elmer township, Oscoda County	1 095	53.8	840	49.9
Elmer township, Sanilac County	790	47.8	308	47.7
Elmira township, Otsego County	1 598	44.1	700	42.6
Elm River township, Houghton County	169	43.8	319	47.3
Elmwood charter township, Leelanau County	4 264	19.7	1 914	18.8
Elmwood township, Tuscola County	1 213	48.5	515	48.9
Elsie village, Clinton County	1 055	50.2	438	49.3
Ely township, Marquette County	2 010	49.6	1 105	48.7
Emerson township, Gratiot County	966	47.8	383	49.3
Emmett township, Calhoun County	11 979	15.6	5 232	15.5
Emmett village, St. Clair County	251	51.8	93	46.2
Emmett township, St. Clair County	2 506	26.9	865	27.3
Empire village, Leelanau County	378	44.7	276	49.3
Empire township, Leelanau County	1 085	45.2	940	48.9
Ensign township, Delta County	780	50.3	532	49.2
Ensley township, Newaygo County	2 474	22.3	939	22.6
Enterprise township, Missaukee County	194	42.3	195	45.1
Erie township, Monroe County	4 850	16.4	1 917	16.1
Erwin township, Gogebic County	357	55.7	216	51.9
Escanaba city, Delta County	13 140	16.4	6 258	16.4
Escanaba township, Delta County	3 587	16.6	1 398	18.0
Essex township, Clinton County	1 812	50.0	659	48.6
Essexville city, Bay County	3 766	14.9	1 530	15.8
Estral Beach village, Monroe County	486	48.8	211	50.2
Eureka township, Montcalm County	3 271	25.2	1 248	25.3
Evangeline township, Charlevoix County	773	42.6	487	44.4
Evart city, Osceola County	1 738	43.3	794	47.1
Evart township, Osceola County	1 513	50.0	930	49.1
Eveline township, Charlevoix County	1 560	45.2	1 298	47.0
Everett township, Newaygo County	1 985	48.4	894	48.3
Evergreen township, Montcalm County	2 922	31.1	1 327	32.4
Evergreen township, Sanilac County	995	47.1	380	50.0
Ewing township, Marquette County	159	42.8	177	45.2
Excelsior township, Kalkaska County	855	43.6	560	35.9
Exeter township, Monroe County	3 727	20.9	1 307	20.7
Fabius township, St. Joseph County	3 285	13.6	1 721	13.2
Fairbanks township, Delta County	321	48.3	267	48.3
Fairfield township, Lenawee County	1 756	46.4	666	47.1
Fairfield township, Shiawassee County	745	50.7	288	50.0
Fairgrove village, Tuscola County	627	47.0	260	48.5
Fairgrove township, Tuscola County	1 749	48.3	711	48.7
Fairhaven township, Huron County	1 259	51.9	770	49.4
Fair Plain CDP, Berrien County	7 828	15.6	3 436	15.2
Fairplain township, Montcalm County	1 826	46.7	664	46.1
Faithorn township, Menominee County	214	43.9	207	41.1
Farmington city, Oakland County	10 423	15.7	4 991	15.5
Farmington Hills city, Oakland County	82 111	13.2	34 858	13.2
Farwell village, Clare County	855	49.0	404	49.5
Fawn River township, St. Joseph County	1 648	46.2	651	46.9
Fayette township, Hillsdale County	3 350	27.3	1 387	27.5
Felch township, Dickinson County	726	47.4	508	46.9
Fennville city, Allegan County	1 459	45.7	552	45.5
Fenton city, Genesee County	10 582	12.1	4 569	11.8
Fenton township, Genesee County	12 968	13.2	5 247	12.8
Ferndale city, Oakland County	22 105	13.8	10 243	13.8
Ferris township, Montcalm County	1 379	45.1	566	47.9
Ferry township, Oceana County	1 296	45.2	598	47.0
Ferrysburg city, Ottawa County	3 040	15.2	1 501	15.3
Fife Lake village, Grand Traverse County	466	51.9	256	50.8

Table 66. **Percent of Population and Housing Units in Sample: 2000**—Con.

[Data based on a sample (except Tables 65-68). For information on confidentiality protection, coverage, sampling error, and nonsampling error, see Appendix G.
For location of definitions, see "How to Use This Census Report"]

State County Place and County Subdivision	Population		Housing units	
	100-percent count	Percent in sample	100-percent count	Percent in sample
PLACE AND COUNTY SUBDIVISION—Con.				
Fife Lake township, Grand Traverse County	1 517	45.7	779	48.5
Filer charter township, Manistee County	2 208	25.7	996	24.5
Fillmore township, Allegan County	2 756	15.7	977	16.5
Flat Rock city, Wayne County	8 488	15.7	3 291	15.6
Flint city, Genesee County	124 943	14.4	55 464	14.5
Flint township, Genesee County	33 691	13.5	14 864	13.7
Florence township, St. Joseph County	1 436	49.3	530	50.2
Flowerfield township, St. Joseph County	1 592	46.8	605	46.9
Flushing city, Genesee County	8 348	13.5	3 558	13.7
Flushing township, Genesee County	10 230	13.6	3 887	13.6
Flynn township, Sanilac County	1 040	47.9	367	48.2
Ford River township, Delta County	2 241	26.6	1 098	26.6
Forest township, Cheboygan County	1 080	44.5	620	46.8
Forest township, Genesee County	4 738	27.6	1 774	28.0
Forest township, Missaukee County	1 082	47.9	678	47.9
Forester township, Sanilac County	1 108	48.0	1 012	48.3
Forest Hills CDP, Kent County	20 942	14.7	7 371	14.7
Forest Home township, Antrim County	1 858	44.7	1 364	45.2
Forestville village, Sanilac County	127	33.1	147	47.6
Fork township, Mecosta County	1 678	48.6	950	48.6
Forsyth township, Marquette County	4 824	20.4	3 846	21.3
Fort Gratiot township, St. Clair County	10 691	13.6	4 334	13.7
Foster township, Ogemaw County	821	43.2	970	48.6
Fountain village, Mason County	175	42.3	89	47.2
Fowler village, Clinton County	1 136	47.1	446	48.0
Fowlerville village, Livingston County	2 972	22.9	1 211	23.4
Frankenlust township, Bay County	2 530	24.1	1 203	24.8
Frankenmuth city, Saginaw County	4 838	14.8	2 240	14.4
Frankenmuth township, Saginaw County	2 049	25.0	746	24.3
Frankfort city, Benzie County	1 513	46.6	873	48.7
Franklin township, Clare County	809	50.6	915	49.0
Franklin township, Houghton County	1 320	48.2	574	48.4
Franklin township, Lenawee County	2 939	25.5	1 275	25.2
Franklin village, Oakland County	2 937	23.2	1 118	23.9
Fraser township, Bay County	3 375	17.4	1 374	17.2
Fraser city, Macomb County	15 297	15.8	6 178	16.2
Frederic township, Crawford County	1 401	43.0	1 092	44.1
Fredonia township, Calhoun County	1 723	47.0	727	47.3
Freedom township, Washtenaw County	1 562	43.7	612	47.9
Freeland CDP, Saginaw County	5 147	11.5	1 527	12.9
Freeman township, Clare County	1 118	49.6	933	49.1
Freeport village, Barry County	444	37.8	167	40.7
Free Soil village, Mason County	177	50.3	93	50.5
Free Soil township, Mason County	809	46.4	552	48.4
Fremont township, Isabella County	1 358	47.2	519	48.2
Fremont city, Newaygo County	4 224	16.0	1 943	16.4
Fremont township, Saginaw County	2 099	47.8	772	48.2
Fremont township, Sanilac County	913	50.6	352	48.0
Fremont township, Tuscola County	3 559	25.0	1 332	25.6
Frenchtown township, Monroe County	20 777	12.8	8 244	13.0
Friendship township, Emmet County	844	40.9	457	46.4
Frost township, Clare County	1 159	44.2	1 190	47.0
Fruitland township, Muskegon County	5 235	13.4	2 247	13.4
Fruitport village, Muskegon County	1 124	49.6	467	47.3
Fruitport charter township, Muskegon County	12 533	18.1	4 584	18.2
Fulton township, Gratiot County	2 413	28.9	963	30.4
Gaastra city, Iron County	339	45.1	164	47.6
Gagetown village, Tuscola County	389	45.8	167	47.9
Gaines village, Genesee County	366	44.5	155	48.4
Gaines township, Genesee County	6 491	15.4	2 334	15.6
Gaines township, Kent County	20 112	12.0	7 789	12.1
Galesburg city, Kalamazoo County	1 988	44.4	811	47.6
Galien village, Berrien County	593	48.9	244	48.0
Galien township, Berrien County	1 611	47.3	680	48.1
Ganges township, Allegan County	2 524	31.5	1 384	32.3
Garden village, Delta County	240	51.3	129	48.8
Garden township, Delta County	817	49.1	654	48.9
Garden City city, Wayne County	30 047	15.6	11 719	15.7
Garfield township, Bay County	1 775	47.7	627	47.5
Garfield township, Clare County	1 968	46.3	1 936	48.8
Garfield township, Grand Traverse County	13 840	11.9	6 150	12.0
Garfield township, Kalkaska County	794	41.9	780	39.4
Garfield township, Mackinac County	1 251	47.7	1 029	46.0
Garfield township, Newaygo County	2 464	46.6	1 096	47.0
Gaylord city, Otsego County	3 681	14.4	1 773	14.5
Genesee township, Genesee County	24 125	13.5	9 936	13.9
Geneva township, Midland County	1 137	50.0	469	48.8
Geneva township, Van Buren County	3 975	13.5	1 567	13.1
Genoa township, Livingston County	15 901	12.2	6 346	11.6
Georgetown township, Ottawa County	41 658	12.5	14 442	12.5
Germfask township, Schoolcraft County	491	46.0	309	48.5
Gerrish township, Roscommon County	3 072	24.3	3 366	25.7
Gibraltar city, Wayne County	4 264	16.2	1 791	15.8
Gibson township, Bay County	1 245	44.6	431	46.9
Gilead township, Branch County	753	45.9	368	50.0
Gilford township, Tuscola County	833	51.9	339	50.4
Gilmore township, Benzie County	850	46.4	439	42.8
Gilmore township, Isabella County	1 376	47.5	742	49.2
Girard township, Branch County	1 916	45.4	851	49.5

State County Place and County Subdivision	Population		Housing units	
	100-percent count	Percent in sample	100-percent count	Percent in sample
PLACE AND COUNTY SUBDIVISION—Con.				
Gladstone city, Delta County	5 032	15.7	2 289	16.3
Gladwin city, Gladwin County	3 001	21.0	1 329	21.5
Gladwin township, Gladwin County	1 044	48.1	419	48.0
Glen Arbor township, Leelanau County	788	44.9	1 617	47.9
Gobles city, Van Buren County	815	47.6	333	47.7
Golden township, Oceana County	1 810	48.0	2 203	46.8
Goodar township, Ogemaw County	493	49.3	543	48.4
Goodland township, Lapeer County	1 734	48.4	621	48.6
Goodrich village, Genesee County	1 353	48.6	526	47.1
Goodwell township, Newaygo County	551	49.7	284	40.8
Gore township, Huron County	139	41.7	176	48.9
Gourley township, Menominee County	409	49.9	222	49.1
Grand Beach village, Berrien County	221	44.8	340	47.6
Grand Blanc city, Genesee County	8 242	11.8	3 725	11.5
Grand Blanc township, Genesee County	29 827	12.0	12 450	11.8
Grand Haven city, Ottawa County	11 168	13.2	5 532	13.0
Grand Haven township, Ottawa County	13 278	12.3	5 042	11.9
Grand Island township, Alger County	45	53.3	49	51.0
Grand Ledge city	7 813	12.8	3 405	13.0
Clinton County (part)	9	22.2	3	33.3
Eaton County (part)	7 804	12.7	3 402	13.0
Grand Rapids city, Kent County	197 800	14.1	77 960	14.0
Grand Rapids charter township, Kent County	14 056	12.7	5 000	12.5
Grandville city, Kent County	16 263	12.7	6 279	12.5
Grant township, Cheboygan County	947	48.9	817	45.9
Grant township, Clare County	3 034	25.4	1 367	26.1
Grant township, Grand Traverse County	947	47.7	467	47.5
Grant township, Huron County	833	47.1	334	48.8
Grant township, Iosco County	1 560	44.6	1 576	49.0
Grant township, Keweenaw County	172	37.2	480	49.0
Grant township, Mason County	850	50.4	499	48.1
Grant township, Mecosta County	680	50.7	338	49.1
Grant city, Newaygo County	881	43.0	344	44.8
Grant township, Newaygo County	3 130	25.0	1 113	25.2
Grant township, Oceana County	2 932	30.4	1 155	31.3
Grant township, St. Clair County	1 667	48.3	606	48.3
Grass Lake village, Jackson County	1 082	43.7	436	44.7
Grass Lake charter township, Jackson County	4 586	25.5	1 804	25.7
Grattan township, Kent County	3 551	23.7	1 428	24.2
Grayling city, Crawford County	1 952	44.9	895	46.0
Grayling township, Crawford County	6 516	18.7	3 945	16.6
Greater Galesburg CDP, Kalamazoo County	1 631	35.0	658	33.1
Green township, Alpena County	1 205	47.9	789	49.0
Green charter township, Mecosta County	3 209	13.1	1 414	14.0
Greenbush township, Alcona County	1 499	46.8	1 453	48.0
Greenbush township, Clinton County	2 115	51.1	759	49.7
Greendale township, Midland County	1 788	48.5	646	48.6
Green Lake township, Grand Traverse County	5 009	17.2	2 457	17.8
Greenland township, Ontonagon County	870	51.6	535	49.0
Greenleaf township, Sanilac County	804	48.5	317	49.2
Green Oak township, Livingston County	15 618	11.8	5 772	11.9
Greenville city, Montcalm County	7 935	12.6	3 571	13.2
Greenwood township, Clare County	1 059	49.0	861	48.2
Greenwood township, Oceana County	1 154	46.5	461	47.3
Greenwood township, Oscoda County	1 195	45.8	1 664	47.8
Greenwood township, St. Clair County	1 373	47.0	492	49.8
Greenwood township, Wexford County	542	47.6	346	47.7
Greilickville CDP, Leelanau County	1 415	14.3	677	14.3
Grim township, Gladwin County	129	41.1	123	48.0
Grosse Ile township, Wayne County	10 894	13.2	4 335	13.5
Grosse Ile CDP, Wayne County	10 894	13.2	4 335	13.5
Grosse Pointe city, Wayne County	5 670	15.2	2 504	15.6
Grosse Pointe township, Wayne County	2 743	23.6	1 054	23.8
Grosse Pointe Farms city, Wayne County	9 764	14.3	3 937	14.3
Grosse Pointe Park city, Wayne County	12 443	15.4	5 043	16.1
Grosse Pointe Shores village	2 823	24.1	1 096	24.7
Macomb County (part)	80	41.3	42	47.6
Wayne County (part)	2 743	23.6	1 054	23.8
Grosse Pointe Woods city, Wayne County	17 080	14.7	6 717	14.6
Grout township, Gladwin County	1 869	43.5	754	47.6
Groveland township, Oakland County	6 150	11.4	2 199	12.1
Gunplain township, Allegan County	5 637	13.7	2 112	14.0
Gustin township, Alcona County	832	46.5	483	46.4
Gwinn CDP, Marquette County	1 965	16.8	1 035	16.9
Hadley township, Lapeer County	4 655	11.5	1 646	11.3
Hagar township, Berrien County	3 964	20.2	2 122	19.0
Haight township, Ontonagon County	228	49.1	241	47.7
Hamburg township, Livingston County	20 627	14.3	7 678	14.6
Hamilton township, Clare County	1 988	46.8	1 650	47.9
Hamilton township, Gratiot County	491	45.6	191	47.1
Hamilton township, Van Buren County	1 797	43.7	723	46.5
Hamlin township, Eaton County	2 953	12.7	1 088	11.8
Hamlin township, Mason County	3 192	18.3	2 123	18.1
Hampton township, Bay County	9 902	12.4	4 341	12.5
Hamtramck city, Wayne County	22 976	13.0	8 894	13.3
Hancock city, Houghton County	4 323	18.0	1 983	19.6
Hancock township, Houghton County	408	46.1	274	47.4
Handy township, Livingston County	7 004	17.4	2 594	18.0

Table 66. **Percent of Population and Housing Units in Sample: 2000**—Con.

[Data based on a sample (except Tables 65-68). For information on confidentiality protection, coverage, sampling error, and nonsampling error, see Appendix G.
For location of definitions, see "How to Use This Census Report"]

State County Place and County Subdivision	Population		Housing units	
	100-percent count	Percent in sample	100-percent count	Percent in sample
PLACE AND COUNTY SUBDIVISION—Con.				
Hanover village, Jackson County	424	47.9	164	48.8
Hanover township, Jackson County	3 792	21.6	1 490	21.5
Hanover township, Wexford County	1 200	44.9	639	45.1
Harbor Beach city, Huron County	1 837	30.4	928	31.3
Harbor Springs city, Emmet County	1 567	43.7	1 086	43.6
Haring township, Wexford County	2 962	25.3	1 149	25.1
Harper Woods city, Wayne County	14 254	16.2	6 514	16.2
Harrietta village, Wexford County	169	40.2	93	45.2
Harris township, Menominee County	1 895	48.3	862	46.3
Harrison city, Clare County	2 108	45.0	1 187	49.0
Harrison CDP, Macomb County	24 461	13.0	11 486	12.8
Harrison township, Macomb County	24 461	13.0	11 486	12.8
Harrisville city, Alcona County	514	43.2	327	48.9
Harrisville township, Alcona County	1 411	43.6	790	47.3
Hart city, Oceana County	1 950	46.5	832	47.8
Hart township, Oceana County	2 026	45.3	853	47.1
Hartford city, Van Buren County	2 476	24.6	1 023	24.8
Hartford township, Van Buren County	3 159	24.3	1 183	23.7
Hartland township, Livingston County	10 996	12.3	3 908	12.0
Hartwick township, Osceola County	629	42.6	503	47.1
Harvey CDP, Marquette County	1 321	15.7	646	15.6
Haslett CDP, Ingham County	11 283	13.8	5 355	13.4
Hastings city, Barry County	7 095	13.0	2 898	12.4
Hastings charter township, Barry County	2 930	12.8	1 131	12.6
Hatton township, Clare County	923	46.8	466	48.7
Hawes township, Alcona County	1 167	44.2	1 003	46.6
Hay township, Gladwin County	1 402	48.6	1 321	48.4
Hayes township, Charlevoix County	1 893	46.1	1 030	46.4
Hayes township, Clare County	4 916	20.9	3 898	21.2
Hayes township, Otsego County	2 385	43.8	1 303	44.4
Haynes township, Alcona County	724	46.3	598	44.0
Hazel Park city, Oakland County	18 963	14.4	7 612	14.6
Hazelton township, Shiawassee County	2 206	34.5	849	33.9
Heath township, Allegan County	3 100	24.4	1 084	24.3
Hebron township, Cheboygan County	303	52.8	195	42.1
Helena township, Antrim County	878	46.1	801	46.1
Hematite township, Iron County	352	47.4	343	47.2
Hemlock CDP, Saginaw County	1 585	16.6	650	16.8
Henderson township, Wexford County	176	43.8	111	45.9
Hendricks township, Mackinac County	183	45.4	173	48.6
Henrietta township, Jackson County	4 483	11.9	1 753	11.8
Hersey village, Osceola County	374	47.6	169	47.3
Hersey township, Osceola County	1 846	46.1	1 041	48.3
Hesperia village	954	47.8	438	48.6
Newaygo County (part)	364	48.6	176	50.0
Oceana County (part)	590	47.3	262	47.7
Hiawatha township, Schoolcraft County	1 328	47.6	935	49.0
Higgins township, Roscommon County	2 061	38.4	1 175	38.5
Highland township, Oakland County	19 169	12.7	7 179	12.4
Highland township, Osceola County	1 207	49.2	559	48.8
Highland Park city, Wayne County	16 746	13.5	7 249	13.3
Hill township, Ogemaw County	1 584	47.2	2 113	48.7
Hillman village, Montmorency County	685	40.1	329	48.0
Hillman township, Montmorency County	2 267	45.0	1 635	46.2
Hillsdale city, Hillsdale County	8 233	14.5	3 274	14.7
Hillsdale township, Hillsdale County	1 965	23.2	805	23.1
Hinton township, Mecosta County	1 035	45.2	424	47.6
Holland township, Missaukee County	223	37.2	264	39.4
Holland city	35 048	13.6	12 533	13.8
Allegan County (part)	7 202	12.7	2 848	12.4
Ottawa County (part)	27 846	13.9	9 685	14.2
Holland township, Ottawa County	28 911	11.6	10 385	11.8
Holly village, Oakland County	6 135	11.9	2 509	11.5
Holly township, Oakland County	10 037	13.0	3 926	12.7
Holmes township, Menominee County	296	46.6	414	45.9
Holt CDP, Ingham County	11 315	13.0	4 719	12.7
Holton township, Muskegon County	2 532	24.8	980	26.4
Home township, Montcalm County	2 708	36.9	1 127	36.6
Home township, Newaygo County	261	50.6	220	50.0
Homer village, Calhoun County	1 851	49.7	745	48.5
Homer township, Calhoun County	3 010	39.0	1 182	39.1
Homer township, Midland County	3 924	17.0	1 470	15.8
Homestead township, Benzie County	2 078	44.6	985	47.4
Honor village, Benzie County	299	44.1	153	47.1
Hope township, Barry County	3 283	11.1	1 659	11.7
Hope township, Midland County	1 286	46.3	604	48.7
Hopkins village, Allegan County	592	46.6	229	48.9
Hopkins township, Allegan County	2 671	31.7	917	33.9
Horton township, Ogemaw County	997	49.6	570	48.2
Houghton city, Houghton County	7 010	15.0	2 222	16.1
Houghton township, Keweenaw County	204	30.9	273	48.4
Houghton Lake CDP, Roscommon County	3 749	16.6	3 057	18.1
Howard township, Cass County	6 309	15.2	2 663	14.9
Howard City village, Montcalm County	1 585	48.8	626	47.6
Howell city, Livingston County	9 232	15.3	4 088	15.1
Howell township, Livingston County	5 679	12.0	1 993	11.6
Hubbard Lake CDP, Alcona County	993	41.8	1 409	47.0

State County Place and County Subdivision	Population		Housing units	
	100-percent count	Percent in sample	100-percent count	Percent in sample
PLACE AND COUNTY SUBDIVISION—Con.				
Hubbardston village	394	43.9	139	46.8
Clinton County (part)	42	35.7	13	38.5
Ionia County (part)	352	44.9	126	47.6
Hubbell CDP, Houghton County	1 105	44.0	467	48.2
Hudson township, Charlevoix County	639	42.9	485	45.2
Hudson city, Lenawee County	2 499	30.6	1 019	29.3
Hudson township, Lenawee County	1 576	44.0	719	47.8
Hudson township, Mackinac County	214	44.4	227	42.7
Hudsonville city, Ottawa County	7 160	12.1	2 598	12.2
Hulbert township, Chippewa County	211	48.3	224	50.0
Humboldt township, Marquette County	469	47.5	419	48.0
Hume township, Huron County	801	49.3	853	48.9
Huntington Woods city, Oakland County	6 151	15.6	2 416	16.6
Huron township, Huron County	423	49.2	406	48.0
Huron charter township, Wayne County	13 737	11.5	4 888	11.8
Ida township, Monroe County	4 949	15.9	1 655	15.8
Imlay township, Lapeer County	2 713	21.8	920	23.3
Imlay City city, Lapeer County	3 869	13.5	1 599	13.7
Independence township, Oakland County	32 581	14.0	12 375	14.1
Indianfields township, Tuscola County	6 392	14.4	2 707	14.3
Indian River CDP, Cheboygan County	2 008	27.6	1 586	26.9
Ingallston township, Menominee County	1 042	52.3	758	47.1
Ingersoll township, Midland County	3 018	25.7	1 107	26.6
Ingham township, Ingham County	2 061	49.1	737	47.2
Inkster city, Wayne County	30 115	15.6	12 013	15.3
Inland township, Benzie County	1 587	47.4	723	47.7
Interior township, Ontonagon County	375	50.9	303	49.8
Inverness township, Cheboygan County	2 278	28.7	1 226	24.7
Inwood township, Schoolcraft County	722	53.0	620	48.9
Ionia city, Ionia County	10 569	16.1	2 621	18.7
Ionia township, Ionia County	3 669	24.4	1 441	24.8
Iosco township, Livingston County	3 039	23.1	964	23.3
Ira township, St. Clair County	6 966	11.4	2 871	11.3
Iron Mountain city, Dickinson County	8 154	14.3	3 819	14.2
Iron River city, Iron County	1 929	27.7	988	29.5
Iron River township, Iron County	1 585	45.0	933	48.0
Ironwood city, Gogebic County	6 293	17.5	3 349	17.3
Ironwood township, Gogebic County	2 330	24.4	1 609	26.2
Irving township, Barry County	2 682	24.7	931	25.8
Isabella township, Isabella County	2 145	48.5	836	49.6
Ishpeming city, Marquette County	6 686	18.2	3 210	18.0
Ishpeming township, Marquette County	3 522	18.6	1 692	21.8
Ithaca city, Gratiot County	3 098	19.9	1 289	21.3
Jackson city, Jackson County	36 316	14.4	15 241	14.6
James township, Saginaw County	1 930	49.5	763	49.8
Jamestown charter township, Ottawa County	5 062	12.1	1 553	12.0
Jasper township, Midland County	1 145	47.8	436	48.6
Jefferson township, Cass County	2 401	24.5	957	25.6
Jefferson township, Hillsdale County	3 141	18.9	1 569	17.3
Jenison CDP, Ottawa County	17 211	13.5	6 065	13.4
Jerome township, Midland County	4 888	20.0	2 091	20.8
Johnstown township, Barry County	3 067	11.9	1 367	12.7
Jonesfield township, Saginaw County	1 710	49.8	674	50.1
Jonesville village, Hillsdale County	2 337	27.3	975	28.2
Jordan township, Antrim County	875	46.1	433	44.1
Joyfield township, Benzie County	777	43.8	338	46.7
Juniata township, Tuscola County	1 673	49.6	648	49.1
Kalamazoo city, Kalamazoo County	77 145	13.1	31 798	13.6
Kalamazoo township, Kalamazoo County	21 675	14.2	9 856	14.2
Kalamo township, Eaton County	1 742	47.7	648	46.9
Kaleva village, Manistee County	509	50.1	251	49.4
Kalkaska village, Kalkaska County	2 226	23.0	969	23.3
Kalkaska township, Kalkaska County	4 830	20.6	2 220	19.6
Kasson township, Leelanau County	1 577	48.6	665	48.0
Kawkawlin township, Bay County	5 104	11.6	2 021	12.7
Kearney township, Antrim County	1 764	42.3	932	45.2
Keego Harbor city, Oakland County	2 769	18.1	1 317	17.4
Keeler township, Van Buren County	2 601	21.4	1 562	23.2
Keene township, Ionia County	1 660	48.2	568	48.4
Kenockee township, St. Clair County	2 423	22.6	866	23.7
Kent City village, Kent County	1 061	43.3	392	48.2
Kentwood city, Kent County	45 255	13.5	19 507	13.0
Kimball township, St. Clair County	8 628	12.2	3 302	12.4
Kinde village, Huron County	534	46.4	226	48.2
Kinderhook township, Branch County	1 614	44.9	1 184	46.1
Kingsford city, Dickinson County	5 549	14.3	2 477	13.7
Kingsley village, Grand Traverse County	1 469	41.3	524	43.9
Kingston village, Tuscola County	450	47.6	182	50.0
Kingston township, Tuscola County	1 615	46.9	645	49.5
Kinross charter township, Chippewa County	5 922	20.8	1 519	26.2
K. I. Sawyer AFB CDP, Marquette County	1 443	22.8	1 659	21.0
Klacking township, Ogemaw County	617	49.3	434	46.5
Kochville township, Saginaw County	3 241	18.8	990	25.1
Koehler township, Cheboygan County	1 168	39.9	795	44.9
Koylton township, Tuscola County	1 579	49.1	608	48.4
Krakow township, Presque Isle County	622	47.3	750	42.3
Lafayette township, Gratiot County	656	46.8	261	49.0
La Grange township, Cass County	3 340	36.6	1 607	35.5
Laingsburg city, Shiawassee County	1 223	46.4	468	48.3

Table 66. **Percent of Population and Housing Units in Sample: 2000**—Con.

[Data based on a sample (except Tables 65-68). For information on confidentiality protection, coverage, sampling error, and nonsampling error, see Appendix G.
For location of definitions, see "How to Use This Census Report"]

State County Place and County Subdivision	Population		Housing units	
	100-percent count	Percent in sample	100-percent count	Percent in sample
PLACE AND COUNTY SUBDIVISION—Con.				
Laird township, Houghton County	634	49.5	436	49.5
Lake township, Benzie County	635	43.5	1 106	45.8
Lake charter township, Berrien County	3 148	14.2	1 366	14.6
Lake township, Huron County	996	43.1	1 393	48.3
Lake township, Lake County	849	42.9	2 190	48.5
Lake township, Macomb County	80	41.3	42	47.6
Lake township, Menominee County	576	45.0	566	48.1
Lake township, Missaukee County	2 468	49.0	1 689	47.5
Lake township, Roscommon County	1 351	45.6	1 669	48.9
Lake Angelus city, Oakland County	326	49.4	146	47.9
Lake Ann village, Benzie County	276	55.4	174	51.1
Lake City city, Missaukee County	923	47.6	493	49.3
Lake Fenton CDP, Genesee County	4 876	11.9	2 076	11.4
Lakefield township, Luce County	1 074	46.1	897	48.4
Lakefield township, Saginaw County	1 030	50.3	369	49.6
Lake Linden village, Houghton County	1 081	49.5	569	49.6
Lake Michigan Beach CDP, Berrien County	1 509	15.4	1 012	15.0
Lake Odessa village, Ionia County	2 272	24.4	977	23.3
Lake Orion village, Oakland County	2 715	14.5	1 320	15.1
Laketon township, Muskegon County	7 363	15.2	2 808	15.6
Laketown township, Allegan County	5 561	16.5	2 373	16.9
Lakeview village, Montcalm County	1 112	46.0	452	47.1
Lakewood Club village, Muskegon County	1 006	43.9	368	45.7
Lambertville CDP, Monroe County	9 299	13.7	3 376	13.6
Lamotte township, Sanilac County	981	47.6	384	48.4
L'Anse village, Baraga County	2 107	30.1	981	30.3
L'Anse township, Baraga County	3 926	33.0	1 918	33.8
Lansing city	119 128	14.5	53 159	14.5
Eaton County (part)	4 807	14.3	2 124	14.2
Ingham County (part)	114 321	14.5	51 035	14.5
Lansing charter township, Ingham County	8 458	15.2	4 317	15.2
Lapeer city, Lapeer County	9 072	12.2	3 658	12.1
Lapeer township, Lapeer County	5 078	12.2	1 831	12.5
Larkin charter township, Midland County	4 514	14.1	1 542	14.1
La Salle township, Monroe County	5 001	16.1	1 852	16.1
Lathrup Village city, Oakland County	4 236	15.6	1 647	16.5
Laurium village, Houghton County	2 126	48.5	1 082	48.4
Lawrence village, Van Buren County	1 059	43.8	434	44.9
Lawrence township, Van Buren County	3 341	31.6	1 516	31.6
Lawton village, Van Buren County	1 859	43.4	668	48.8
Leavitt township, Oceana County	845	46.2	418	48.1
Lebanon township, Clinton County	705	46.4	225	47.6
Lee township, Allegan County	4 114	25.2	1 807	25.2
Lee township, Calhoun County	1 257	47.3	462	48.9
Lee township, Midland County	4 411	17.7	1 623	18.4
Leelanau township, Leelanau County	2 139	46.1	1 737	46.2
Leighton township, Allegan County	3 652	11.5	1 386	11.3
Leland township, Leelanau County	2 033	42.4	1 550	45.3
Lennon village	517	46.8	189	47.1
Genesee County (part)	85	45.9	32	40.6
Shiawassee County (part)	432	47.0	157	48.4
Lenox township, Macomb County	8 433	17.6	2 646	19.2
Leonard village, Oakland County	332	47.0	129	47.3
Leoni township, Jackson County	13 459	11.5	5 568	11.6
Leonidas township, St. Joseph County	1 239	46.6	432	47.5
Leroy township, Calhoun County	3 240	12.9	1 250	13.7
Leroy township, Ingham County	3 653	31.2	1 409	30.4
Le Roy village, Osceola County	267	53.2	106	50.9
Le Roy township, Osceola County	1 159	48.4	537	49.3
Leslie city, Ingham County	2 044	44.8	783	43.8
Leslie township, Ingham County	2 327	26.6	879	27.8
Level Park-Oak Park CDP, Calhoun County	3 605	15.5	1 456	15.6
Lewiston CDP, Montmorency County	990	19.7	1 230	23.5
Lexington village, Sanilac County	1 104	48.3	1 060	48.5
Lexington township, Sanilac County	3 688	29.5	2 320	34.6
Liberty township, Jackson County	2 903	23.4	1 186	24.5
Liberty township, Wexford County	800	45.4	395	46.6
Lilley township, Newaygo County	788	45.3	1 024	48.7
Lima township, Washtenaw County	3 224	17.1	1 198	17.4
Limestone township, Alger County	407	46.4	333	47.1
Lincoln village, Alcona County	364	45.9	246	41.5
Lincoln township, Arenac County	1 522	38.7	434	49.8
Lincoln charter township, Berrien County	13 952	22.7	5 992	24.3
Lincoln township, Clare County	1 758	46.8	1 949	48.9
Lincoln township, Huron County	873	51.1	370	49.2
Lincoln township, Isabella County	1 936	51.0	726	51.2
Lincoln township, Midland County	2 277	29.0	880	28.8
Lincoln township, Newaygo County	1 338	47.0	850	44.7
Lincoln township, Osceola County	1 629	46.7	832	49.2
Lincoln Park city, Wayne County	40 008	16.3	16 821	16.3
Linden city, Genesee County	2 861	24.6	1 226	24.9
Litchfield city, Hillsdale County	1 458	46.0	604	49.3
Litchfield township, Hillsdale County	969	48.2	382	48.7
Littlefield township, Emmet County	2 783	31.7	1 531	31.4
Little Traverse township, Emmet County	2 426	25.7	1 555	29.2
Livingston township, Otsego County	2 339	45.4	935	44.8
Livonia city, Wayne County	100 545	15.7	38 658	15.8

State County Place and County Subdivision	Population		Housing units	
	100-percent count	Percent in sample	100-percent count	Percent in sample
PLACE AND COUNTY SUBDIVISION—Con.				
Locke township, Ingham County	1 671	47.0	588	46.6
Lockport township, St. Joseph County	3 814	17.3	1 618	18.9
Lodi township, Washtenaw County	5 710	14.2	2 031	13.9
Logan township, Mason County	329	50.2	388	45.9
Logan township, Ogemaw County	581	45.4	430	48.6
London township, Monroe County	3 024	24.4	1 061	25.0
Long Lake township, Grand Traverse County	7 648	14.6	3 210	13.6
Long Rapids township, Alpena County	1 019	48.6	560	46.6
Lost Lake Woods CDP, Alcona County	339	45.4	511	45.4
Loud township, Montmorency County	284	42.6	415	47.2
Lovells township, Crawford County	578	50.0	932	37.8
Lowell city, Kent County	4 013	12.0	1 564	12.1
Lowell township, Kent County	5 219	14.0	1 764	14.0
Ludington city, Mason County	8 357	14.7	4 227	14.8
Luna Pier city, Monroe County	1 483	51.1	661	48.3
Luther village, Lake County	339	53.7	186	48.9
Lyndon township, Washtenaw County	2 728	21.8	1 055	23.6
Lynn township, St. Clair County	1 187	47.3	405	47.9
Lyon township, Oakland County	11 041	12.5	4 065	12.2
Lyon township, Roscommon County	1 462	46.0	2 267	49.6
Lyons village, Ionia County	726	44.6	311	46.9
Lyons township, Ionia County	3 446	39.8	1 323	40.9
McBain city, Missaukee County	584	48.8	271	49.1
McBride village, Montcalm County	232	48.7	94	45.7
Mackinac Island city, Mackinac County	523	41.9	565	47.3
Mackinaw township, Cheboygan County	576	44.3	415	40.7
Mackinaw City village	859	44.0	630	38.4
Cheboygan County (part)	319	40.1	225	39.1
Emmet County (part)	540	46.3	405	38.0
McKinley township, Emmet County	1 269	41.4	572	40.6
McKinley township, Huron County	503	52.1	292	48.3
McMillan township, Luce County	3 947	33.5	1 979	37.0
McMillan township, Ontonagon County	601	48.9	363	48.2
Macomb township, Macomb County	50 478	11.3	17 922	11.1
Macon township, Lenawee County	1 448	45.6	516	48.1
Madison charter township, Lenawee County	8 200	11.8	2 399	13.4
Madison Heights city, Oakland County	31 101	12.9	13 623	13.0
Mancelona village, Antrim County	1 408	46.7	582	47.8
Mancelona township, Antrim County	4 100	29.0	2 150	26.7
Manchester village, Washtenaw County	2 160	27.2	949	27.2
Manchester township, Washtenaw County	4 102	23.3	1 718	23.6
Manistee city, Manistee County	6 586	16.2	3 426	16.6
Manistee township, Manistee County	3 764	27.8	1 391	30.5
Manistique city, Schoolcraft County	3 583	21.5	1 611	22.5
Manistique township, Schoolcraft County	1 053	46.4	606	49.2
Manitou Beach-Devils Lake CDP, Lenawee County	2 080	12.9	1 732	12.1
Manlius township, Allegan County	2 634	26.6	948	25.8
Mansfield township, Iron County	243	43.6	236	46.6
Manton city, Wexford County	1 221	49.9	541	48.1
Maple Forest township, Crawford County	498	48.4	438	40.0
Maple Grove township, Barry County	1 471	43.5	540	43.7
Maple Grove township, Manistee County	1 285	48.2	771	47.1
Maple Grove township, Saginaw County	2 640	24.9	967	24.8
Maple Rapids village, Clinton County	643	48.5	262	47.3
Maple Ridge township, Alpena County	1 715	47.4	814	46.8
Maple Ridge township, Delta County	808	51.0	537	48.2
Maple River township, Emmet County	1 232	42.4	533	41.1
Maple Valley township, Montcalm County	2 083	49.4	910	48.9
Maple Valley township, Sanilac County	1 114	48.6	405	49.1
Marathon township, Lapeer County	4 701	28.3	1 764	27.0
Marcellus village, Cass County	1 162	50.2	462	50.0
Marcellus township, Cass County	2 712	48.8	1 186	49.3
Marengo township, Calhoun County	2 131	24.8	822	24.6
Marenisco township, Gogebic County	1 051	32.3	663	48.6
Marilla township, Manistee County	362	47.5	222	47.7
Marine City city, St. Clair County	4 652	15.1	2 006	15.6
Marion township, Charlevoix County	1 492	48.3	632	47.6
Marion township, Livingston County	6 757	12.7	2 388	12.7
Marion village, Osceola County	836	46.3	388	50.0
Marion township, Osceola County	1 580	47.2	732	49.2
Marion township, Saginaw County	925	50.6	348	49.7
Marion township, Sanilac County	1 803	49.4	750	49.9
Markey township, Roscommon County	2 424	46.8	2 396	49.0
Marlette city, Sanilac County	2 104	44.5	839	48.7
Marlette township, Sanilac County	2 051	29.1	743	29.7
Marquette township, Mackinac County	659	49.6	467	44.8
Marquette city, Marquette County	19 661	15.4	8 429	15.9
Marquette township, Marquette County	3 286	18.3	1 506	19.5
Marshall city, Calhoun County	7 459	15.1	3 353	15.4
Marshall township, Calhoun County	2 922	15.4	1 117	15.9
Martin village, Allegan County	435	54.0	181	48.6
Martin township, Allegan County	2 514	31.5	935	31.6
Martiny township, Mecosta County	1 606	44.8	1 417	48.6
Marysville city, St. Clair County	9 684	12.3	4 180	12.2
Mason township, Arenac County	994	42.8	442	46.4
Mason township, Cass County	2 514	22.2	1 021	23.2
Mason city, Ingham County	6 714	11.8	2 961	11.7
Masonville township, Delta County	1 877	46.4	1 143	48.1

Table 66. **Percent of Population and Housing Units in Sample: 2000**—Con.

[Data based on a sample (except Tables 65-68). For information on confidentiality protection, coverage, sampling error, and nonsampling error, see Appendix G.
For location of definitions, see "How to Use This Census Report"]

State County Place and County Subdivision	Population		Housing units	
	100-percent count	Percent in sample	100-percent count	Percent in sample
PLACE AND COUNTY SUBDIVISION—Con.				
Mastodon township, Iron County	668	45.7	689	45.4
Matchwood township, Ontonagon County	115	42.6	153	49.0
Mathias township, Alger County	571	45.0	465	48.0
Mattawan village, Van Buren County	2 536	23.4	1 024	24.3
Matteson township, Branch County	1 285	48.0	628	47.1
Maybee village, Monroe County	505	46.9	184	46.2
Mayfield township, Grand Traverse County	1 271	49.0	480	48.5
Mayfield township, Lapeer County	7 659	12.6	2 774	12.4
Mayville village, Tuscola County	1 055	50.3	424	48.1
Meade township, Huron County	799	52.7	345	49.0
Meade township, Mason County	287	33.8	228	47.8
Mecosta village, Mecosta County	440	52.0	200	50.5
Mecosta township, Mecosta County	2 435	47.0	1 184	46.1
Medina township, Lenawee County	1 227	47.4	484	49.6
Mellen township, Menominee County	1 260	49.2	674	48.7
Melrose township, Charlevoix County	1 388	46.0	875	45.5
Melvin village, Sanilac County	160	45.0	73	50.7
Melvindale city, Wayne County	10 735	12.0	4 760	12.1
Memphis city	1 129	46.1	476	45.4
Macomb County (part)	807	44.9	327	44.0
St. Clair County (part)	322	49.4	149	48.3
Mendon village, St. Joseph County	917	46.9	364	48.9
Mendon township, St. Joseph County	2 775	30.2	1 291	29.4
Menominee city, Menominee County	9 131	16.4	4 393	16.5
Menominee township, Menominee County	3 939	19.0	1 782	19.5
Mentor township, Cheboygan County	781	49.0	455	47.9
Mentor township, Oscoda County	1 220	48.0	1 357	48.5
Meridian charter township, Ingham County	39 116	13.9	17 120	13.7
Merrill township, Newaygo County	590	47.5	782	50.8
Merrill village, Saginaw County	782	47.7	310	48.7
Merritt township, Bay County	1 510	45.2	554	48.6
Mesick village, Wexford County	447	45.2	185	48.1
Metamora village, Lapeer County	507	50.7	204	48.5
Metamora township, Lapeer County	4 184	22.7	1 634	22.0
Metz township, Presque Isle County	331	46.2	207	46.9
Meyer township, Menominee County	1 036	50.0	609	45.8
Michiana village, Berrien County	200	38.0	360	48.1
Michigamme CDP, Marquette County	287	45.3	271	48.3
Michigamme township, Marquette County	377	45.9	547	48.3
Michigan Center CDP, Jackson County	4 641	11.7	1 961	11.5
Middle Branch township, Osceola County	858	47.7	553	48.6
Middlebury township, Shiawassee County	1 491	46.3	600	47.7
Middletown CDP, Shiawassee County	966	16.8	396	17.2
Middleville village, Barry County	2 721	24.2	1 050	23.5
Midland city	41 685	14.3	17 773	14.4
Bay County (part)	222	11.3	107	11.2
Midland County (part)	41 463	14.4	17 666	14.5
Midland township, Midland County	2 297	25.9	876	24.7
Mikado township, Alcona County	1 043	45.8	666	47.6
Milan township, Monroe County	1 670	49.1	632	48.9
Milan city	4 775	17.8	1 999	17.5
Monroe County (part)	1 710	21.4	718	20.6
Washtenaw County (part)	3 065	15.8	1 281	15.8
Milford village, Oakland County	6 272	14.6	2 491	14.7
Milford township, Oakland County	15 271	12.8	5 650	12.7
Millbrook township, Mecosta County	1 081	49.1	461	48.8
Millen township, Alcona County	463	41.3	541	44.9
Millersburg village, Presque Isle County	263	43.7	113	45.1
Millington village, Tuscola County	1 137	45.6	469	49.5
Millington township, Tuscola County	4 459	26.5	1 713	27.7
Mills township, Midland County	1 871	47.8	689	48.9
Mills township, Ogemaw County	4 005	18.8	3 385	19.1
Milton township, Antrim County	2 072	43.4	1 577	34.6
Milton township, Cass County	2 646	23.4	971	23.4
Minden township, Sanilac County	633	46.1	274	48.9
Minden City village, Sanilac County	242	45.0	111	49.5
Mineral Hills village, Iron County	214	50.0	95	47.4
Mio CDP, Oscoda County	2 016	34.7	1 191	33.8
Mitchell township, Alcona County	396	44.9	731	40.6
Moffatt township, Arenac County	1 121	42.8	862	49.4
Moltke township, Presque Isle County	352	46.6	179	46.4
Monitor township, Bay County	10 037	13.8	4 111	13.9
Monroe city, Monroe County	22 076	15.1	9 107	15.1
Monroe charter township, Monroe County	13 491	13.4	5 572	13.5
Monroe township, Newaygo County	324	48.5	289	49.1
Montague city, Muskegon County	2 407	24.7	1 075	26.5
Montague township, Muskegon County	1 637	44.5	651	46.9
Montcalm township, Montcalm County	3 178	23.8	1 321	22.9
Monterey township, Allegan County	2 065	47.4	760	47.1
Montgomery village, Hillsdale County	386	49.7	148	47.3
Montmorency township, Montmorency County	1 202	47.3	1 418	48.6
Montrose city, Genesee County	1 619	48.4	668	49.0
Montrose township, Genesee County	6 336	16.1	2 199	15.6
Moore township, Sanilac County	1 262	49.8	477	50.3
Moorland township, Muskegon County	1 616	47.8	561	47.6
Moran township, Mackinac County	1 080	47.2	739	48.4
Morenci city, Lenawee County	2 398	28.7	942	28.2

State County Place and County Subdivision	Population		Housing units	
	100-percent count	Percent in sample	100-percent count	Percent in sample
PLACE AND COUNTY SUBDIVISION—Con.				
Morley village, Mecosta County	495	48.9	218	45.9
Morrice village, Shiawassee County	882	49.1	348	48.6
Morton township, Mecosta County	3 597	47.2	2 794	48.6
Moscow township, Hillsdale County	1 445	49.9	554	49.6
Mottville township, St. Joseph County	1 499	49.6	633	48.2
Mount Clemens city, Macomb County	17 312	15.1	7 546	14.5
Mount Forest township, Bay County	1 405	50.9	550	49.3
Mount Haley township, Midland County	1 654	47.8	641	46.5
Mount Morris city, Genesee County	3 194	12.2	1 402	12.0
Mount Morris township, Genesee County	23 725	13.9	9 521	14.1
Mount Pleasant city, Isabella County	25 946	23.5	8 878	27.1
Mueller township, Schoolcraft County	245	42.0	301	48.5
Muir village, Ionia County	634	53.2	264	49.6
Mullett township, Cheboygan County	1 284	44.8	1 076	34.7
Mulliken village, Eaton County	557	47.9	201	49.8
Mundy township, Genesee County	12 191	13.7	5 047	13.6
Munising city, Alger County	2 539	27.1	1 249	28.1
Munising township, Alger County	3 125	37.3	1 154	46.1
Munro township, Cheboygan County	679	45.8	650	37.4
Muskegon city, Muskegon County	40 105	14.1	15 999	14.7
Muskegon township, Muskegon County	17 737	14.8	6 850	15.0
Muskegon Heights city, Muskegon County	12 049	14.8	5 108	15.8
Mussey township, St. Clair County	3 740	35.7	1 346	35.7
Nadeau township, Menominee County	1 160	47.7	710	47.5
Nahma township, Delta County	499	50.7	603	48.9
Napoleon CDP, Jackson County	1 254	11.6	498	12.9
Napoleon township, Jackson County	6 962	12.4	2 824	12.4
Nashville village, Barry County	1 684	45.5	685	46.3
Negaunee city, Marquette County	4 576	17.4	2 088	17.0
Negaunee township, Marquette County	2 707	24.1	1 259	24.7
Nelson township, Kent County	4 192	16.9	1 499	17.9
Nester township, Roscommon County	263	43.0	441	49.4
Newark township, Gratiot County	1 149	45.3	420	47.9
Newaygo city, Newaygo County	1 670	50.2	707	49.2
New Baltimore city, Macomb County	7 405	11.3	3 218	11.0
Newberg township, Cass County	1 703	23.8	781	24.3
Newberry village, Luce County	2 686	35.8	824	48.4
New Buffalo city, Berrien County	2 200	26.0	1 426	28.7
New Buffalo township, Berrien County	2 468	27.6	2 139	34.0
New Era village, Oceana County	461	48.8	169	49.1
Newfield township, Oceana County	2 483	33.8	1 322	33.1
New Haven township, Gratiot County	1 016	48.5	377	49.6
New Haven village, Macomb County	3 071	23.1	1 138	23.4
New Haven township, Shiawassee County	1 293	48.7	507	49.3
Newkirk township, Lake County	719	50.2	767	46.5
New Lothrop village, Shiawassee County	603	50.7	243	48.1
Newton township, Calhoun County	2 493	22.8	1 077	23.8
Newton township, Mackinac County	356	43.5	377	45.9
Niles city	12 204	15.9	5 531	15.6
Berrien County (part)	12 199	15.9	5 529	15.6
Cass County (part)	5	-	2	-
Niles township, Berrien County	13 325	14.1	5 522	14.5
Noble township, Branch County	518	49.8	185	50.3
Norman township, Manistee County	1 676	45.5	1 632	45.3
North Adams village, Hillsdale County	514	48.8	215	50.2
North Allis township, Presque Isle County	618	47.9	423	48.2
North Branch village, Lapeer County	1 027	47.9	431	48.5
North Branch township, Lapeer County	3 595	32.8	1 253	34.0
Northfield township, Washtenaw County	8 252	13.1	3 393	12.8
North Muskegon city, Muskegon County	4 031	16.2	1 685	16.1
North Plains township, Ionia County	1 366	47.4	496	48.0
Northport village, Leelanau County	648	44.9	391	47.6
North Shade township, Gratiot County	706	50.0	260	49.2
North Star township, Gratiot County	996	52.6	395	50.6
Northview CDP, Kent County	14 730	14.3	5 898	14.0
Northville city	6 459	15.5	2 801	14.9
Oakland County (part)	3 352	14.6	1 324	14.2
Wayne County (part)	3 107	16.4	1 477	15.5
Northville township, Wayne County	21 036	13.1	8 480	12.9
Norton Shores city, Muskegon County	22 527	13.5	9 679	13.6
Norvell township, Jackson County	2 922	23.3	1 568	23.0
Norway city, Dickinson County	2 959	50.6	1 392	48.7
Norway township, Dickinson County	1 639	47.4	766	49.5
Norwich township, Missaukee County	646	47.5	547	45.5
Norwich township, Newaygo County	557	45.1	235	47.2
Norwood township, Charlevoix County	714	47.1	385	47.0
Nottawa township, Isabella County	2 278	50.2	951	49.0
Nottawa township, St. Joseph County	3 999	28.2	1 521	30.6
Novesta township, Tuscola County	1 606	48.1	622	48.9
Novi city, Oakland County	47 386	11.8	19 649	11.8
Novi township, Oakland County	193	45.1	68	44.1
Nunda township, Cheboygan County	925	49.6	706	44.9
Oakfield township, Kent County	5 058	15.5	1 973	15.6
Oakland charter township, Oakland County	13 071	11.9	4 529	11.8
Oakley village, Saginaw County	339	50.4	146	52.7
Oak Park city, Oakland County	29 793	14.4	11 370	14.8
Oceola township, Livingston County	8 362	12.3	2 944	11.6
Ocqueoc township, Presque Isle County	634	46.7	691	48.0

Table 66. **Percent of Population and Housing Units in Sample: 2000**—Con.

[Data based on a sample (except Tables 65-68). For information on confidentiality protection, coverage, sampling error, and nonsampling error, see Appendix G.
For location of definitions, see "How to Use This Census Report"]

State County Place and County Subdivision	Population		Housing units	
	100-percent count	Percent in sample	100-percent count	Percent in sample
PLACE AND COUNTY SUBDIVISION—Con.				
Odessa township, Ionia County	4 036	19.8	1 609	19.4
Ogden township, Lenawee County	1 063	46.1	399	46.6
Ogemaw township, Ogemaw County	1 118	51.3	559	48.3
Okemos CDP, Ingham County	22 805	13.4	9 592	13.4
Olive township, Clinton County	2 322	22.5	844	23.7
Olive township, Ottawa County	4 691	11.7	1 414	12.4
Oliver township, Huron County	1 626	47.5	690	47.5
Oliver township, Kalkaska County	263	52.1	242	36.0
Olivet city, Eaton County	1 758	35.8	488	47.3
Omer city, Arenac County	337	47.2	163	49.1
Onaway city, Presque Isle County	993	45.1	525	46.1
Oneida charter township, Eaton County	3 703	17.2	1 423	17.9
Onekama village, Manistee County	647	37.2	315	47.0
Onekama township, Manistee County	1 514	43.9	1 117	48.6
Onondaga township, Ingham County	2 958	21.8	1 031	22.6
Onota township, Alger County	310	45.2	373	45.3
Onsted village, Lenawee County	813	45.0	343	47.5
Ontonagon village, Ontonagon County	1 769	45.2	891	48.0
Ontonagon township, Ontonagon County	2 954	38.9	1 694	38.2
Ontwa township, Cass County	5 865	24.8	2 653	25.1
Orange township, Ionia County	1 040	46.8	407	46.2
Orange township, Kalkaska County	1 176	47.4	596	47.1
Orangeville township, Barry County	3 321	10.7	1 675	11.2
Orchard Lake Village city, Oakland County	2 215	22.8	805	23.6
Oregon township, Lapeer County	6 166	16.5	2 187	16.3
Orient township, Osceola County	803	49.6	562	48.8
Orion township, Oakland County	33 463	12.8	12 837	12.7
Orleans township, Ionia County	2 736	25.1	1 167	24.9
Oronoko charter township, Berrien County	9 843	17.8	3 545	18.4
Ortonville village, Oakland County	1 535	43.2	572	43.9
Osceola township, Houghton County	1 908	46.0	894	47.3
Osceola township, Osceola County	1 118	46.8	543	49.2
Oscoda CDP, Iosco County	992	15.7	599	17.9
Oscoda township, Iosco County	7 248	17.2	6 071	17.6
Oshtemo township, Kalamazoo County	17 003	11.5	7 987	11.4
Ossineke CDP, Alpena County	1 059	22.7	516	23.4
Ossineke township, Alpena County	1 761	45.3	1 043	43.8
Otisco township, Ionia County	2 243	13.2	815	14.0
Otisville village, Genesee County	882	47.2	369	45.5
Otsego city, Allegan County	3 933	15.4	1 632	16.1
Otsego township, Allegan County	4 854	15.7	1 859	15.5
Otsego Lake township, Otsego County	2 532	45.3	2 028	42.3
Otter Lake village	437	46.5	174	43.1
Genesee County (part)	61	52.5	18	50.0
Lapeer County (part)	376	45.5	156	42.3
Otto township, Oceana County	662	48.6	302	46.4
Overisel township, Allegan County	2 594	25.5	897	25.8
Ovid township, Branch County	2 432	27.6	1 889	29.6
Ovid village	1 514	46.3	604	47.7
Clinton County (part)	1 512	46.2	603	47.6
Shiawassee County (part)	2	100.0	1	100.0
Ovid township, Clinton County	3 490	33.2	1 279	35.5
Owendale village, Huron County	296	49.3	114	47.4
Owosso city, Shiawassee County	15 713	15.4	6 724	15.8
Owosso township, Shiawassee County	4 670	14.0	1 898	14.0
Oxford village, Oakland County	3 540	17.2	1 476	15.7
Oxford charter township, Oakland County	16 025	13.2	6 151	13.2
Palmer CDP, Marquette County	449	42.3	193	49.2
Palmyra township, Lenawee County	2 366	24.2	848	25.1
Paradise township, Grand Traverse County	4 191	27.9	1 481	28.3
Parchment city, Kalamazoo County	1 936	23.0	873	22.5
Paris township, Huron County	557	48.8	230	49.6
Park township, Ottawa County	17 579	12.1	6 926	11.9
Park township, St. Joseph County	2 699	25.3	1 131	26.1
Parma village, Jackson County	907	47.1	317	47.6
Parma township, Jackson County	2 696	26.7	1 001	27.0
Pavilion township, Kalamazoo County	5 829	12.4	2 253	12.6
Paw Paw village, Van Buren County	3 363	10.6	1 511	11.9
Paw Paw township, Van Buren County	7 091	12.8	3 248	13.1
Paw Paw Lake CDP, Berrien County	3 944	13.9	2 363	14.1
Peacock township, Lake County	445	38.9	1 068	47.1
Peaine township, Charlevoix County	244	35.7	410	47.8
Pearl Beach CDP, St. Clair County	3 224	14.1	1 560	15.2
Peck village, Sanilac County	599	46.1	253	49.0
Pellston village, Emmet County	771	39.7	308	39.0
Peninsula township, Grand Traverse County	5 265	16.5	2 613	16.2
Penn township, Cass County	1 902	46.9	1 280	45.9
Pennfield charter township, Calhoun County	8 913	16.7	3 764	16.2
Pentland township, Luce County	1 788	45.1	825	46.8
Pentwater village, Oceana County	958	46.7	904	46.5
Pentwater township, Oceana County	1 513	46.0	1 571	46.4
Pere Marquette charter township, Mason County	2 228	27.9	1 403	20.0
Perrinton village, Gratiot County	439	46.7	173	47.4
Perry city, Shiawassee County	2 065	48.1	784	49.2
Perry township, Shiawassee County	4 438	24.4	1 664	24.9
Petersburg city, Monroe County	1 157	46.4	442	47.1
Petoskey city, Emmet County	6 080	13.8	3 342	15.6

State County Place and County Subdivision	Population		Housing units	
	100-percent count	Percent in sample	100-percent count	Percent in sample
PLACE AND COUNTY SUBDIVISION—Con.				
Pewamo village, Ionia County	560	50.4	202	50.0
Pickford township, Chippewa County	1 584	50.8	776	48.2
Pierson village, Montcalm County	185	54.1	73	49.3
Pierson township, Montcalm County	2 866	47.9	1 343	47.7
Pigeon village, Huron County	1 207	48.6	518	48.3
Pinckney village, Livingston County	2 141	49.7	778	49.1
Pinconning city, Bay County	1 386	45.6	645	47.3
Pinconning township, Bay County	2 608	27.3	1 055	28.5
Pine township, Montcalm County	1 654	47.9	789	46.8
Pine Grove township, Van Buren County	2 773	25.7	1 123	25.3
Pine River township, Gratiot County	2 451	23.7	983	23.8
Pinora township, Lake County	643	47.0	416	50.2
Pioneer township, Missaukee County	460	45.2	346	47.7
Pipestone township, Berrien County	2 474	44.8	899	47.5
Pittsfield charter township, Washtenaw County	30 167	12.0	12 337	12.3
Pittsford township, Hillsdale County	1 600	46.3	611	46.3
Plainfield township, Iosco County	4 292	18.9	4 139	19.5
Plainfield township, Kent County	30 195	13.1	11 456	13.0
Plainwell city, Allegan County	3 933	11.5	1 593	11.5
Platte township, Benzie County	342	47.7	242	47.1
Pleasanton township, Manistee County	817	48.0	623	48.3
Pleasant Plains township, Lake County	1 535	44.0	1 547	47.9
Pleasant Ridge city, Oakland County	2 594	23.2	1 129	23.6
Pleasantview township, Emmet County	943	35.8	754	44.7
Plymouth city, Wayne County	9 022	15.9	4 498	15.5
Plymouth township, Wayne County	27 798	13.0	11 043	12.9
Plymouth Township CDP, Wayne County	27 798	13.0	11 043	12.9
Pointe Aux Barques township, Huron County	10	50.0	59	45.8
Pokagon township, Cass County	2 199	47.6	912	48.1
Polkton township, Ottawa County	2 335	23.4	783	25.0
Pontiac city, Oakland County	66 337	14.7	26 336	14.9
Portage township, Houghton County	3 156	20.5	1 584	21.8
Portage city, Kalamazoo County	44 897	13.3	18 880	13.4
Portage township, Mackinac County	1 055	42.6	1 060	45.4
Port Austin village, Huron County	737	41.2	622	47.4
Port Austin township, Huron County	1 591	42.8	1 690	48.2
Porter township, Cass County	3 794	16.0	2 040	16.8
Porter township, Midland County	1 270	47.6	483	48.4
Porter township, Van Buren County	2 406	23.7	1 380	22.8
Port Hope village, Huron County	310	43.2	203	47.8
Port Huron city, St. Clair County	32 338	16.0	14 003	16.2
Port Huron township, St. Clair County	8 615	13.9	3 478	13.7
Portland city, Ionia County	3 789	17.7	1 574	17.6
Portland township, Ionia County	2 460	24.0	855	24.2
Port Sanilac village, Sanilac County	658	46.8	437	49.2
Port Sheldon township, Ottawa County	4 503	11.6	1 854	11.4
Portsmouth township, Bay County	3 619	12.6	1 484	12.3
Posen village, Presque Isle County	292	46.6	138	47.1
Posen township, Presque Isle County	959	45.5	463	47.5
Potterville city, Eaton County	2 168	43.8	892	45.0
Powell township, Marquette County	724	52.1	818	49.4
Powers village, Menominee County	430	28.4	146	47.3
Prairie Ronde township, Kalamazoo County	2 086	22.5	733	23.6
Prairieville township, Barry County	3 175	14.5	1 476	14.9
Prescott village, Ogemaw County	286	51.0	130	48.5
Presque Isle township, Presque Isle County	1 691	44.2	1 595	43.9
Prudenville CDP, Roscommon County	1 737	15.8	1 395	16.3
Pulaski township, Jackson County	1 931	49.1	769	46.8
Pulawski township, Presque Isle County	372	47.3	196	45.9
Putnam township, Livingston County	7 500	25.2	2 894	24.1
Quincy village, Branch County	1 701	47.6	687	49.3
Quincy township, Branch County	4 411	30.7	1 904	30.7
Quincy township, Houghton County	251	47.4	114	46.5
Quinnesec CDP, Dickinson County	1 187	16.7	453	16.8
Raber township, Chippewa County	670	43.9	602	46.0
Raisin township, Lenawee County	6 507	14.8	2 347	14.7
Raisinville township, Monroe County	4 896	16.7	1 762	16.9
Ransom township, Hillsdale County	982	51.7	353	49.0
Rapid River township, Kalkaska County	1 005	42.1	556	36.0
Ravenna village, Muskegon County	1 206	45.8	455	46.6
Ravenna township, Muskegon County	2 856	35.1	1 044	37.0
Ray township, Macomb County	3 740	14.3	1 349	15.7
Reading city, Hillsdale County	1 134	46.5	432	47.9
Reading township, Hillsdale County	1 781	45.3	1 147	47.5
Readmond township, Emmet County	493	46.9	411	43.3
Redding township, Clare County	526	49.0	497	50.5
Redford CDP, Wayne County	51 622	14.9	20 605	14.9
Redford township, Wayne County	51 622	14.9	20 605	14.9
Reed City city, Osceola County	2 430	30.9	1 090	32.8
Reeder township, Missaukee County	1 112	47.3	535	47.1
Reese village, Tuscola County	1 375	49.8	627	49.9
Reno township, Iosco County	656	48.9	337	50.1
Republic CDP, Marquette County	614	43.8	356	48.9
Republic township, Marquette County	1 106	46.3	983	49.0
Resort township, Emmet County	2 479	23.0	1 215	21.4
Reynolds township, Montcalm County	4 279	28.5	1 693	27.8
Rich township, Lapeer County	1 412	44.3	514	44.0
Richfield township, Genesee County	8 170	16.5	3 125	15.9
Richfield township, Roscommon County	4 139	16.4	3 760	17.5

Table 66. **Percent of Population and Housing Units in Sample: 2000**—Con.

[Data based on a sample (except Tables 65-68). For information on confidentiality protection, coverage, sampling error, and nonsampling error, see Appendix G.
For location of definitions, see "How to Use This Census Report"]

State County Place and County Subdivision	Population		Housing units	
	100-percent count	Percent in sample	100-percent count	Percent in sample
PLACE AND COUNTY SUBDIVISION—Con.				
Richland village, Kalamazoo County	593	44.7	301	45.8
Richland township, Kalamazoo County	6 491	17.5	2 635	19.5
Richland township, Missaukee County	1 445	51.1	558	48.2
Richland township, Montcalm County	2 868	24.5	1 245	24.3
Richland township, Ogemaw County	956	51.7	614	49.2
Richland township, Saginaw County	4 281	16.4	1 638	16.2
Richmond city	4 897	15.5	2 062	16.1
Macomb County (part)	4 896	15.5	2 061	16.1
St. Clair County (part)	1	-	1	-
Richmond township, Macomb County	3 416	17.9	1 060	17.9
Richmond township, Marquette County	974	43.2	467	46.3
Richmond township, Osceola County	1 695	49.1	678	48.5
Ridgeway township, Lenawee County	1 580	49.0	591	47.7
Riga township, Lenawee County	1 439	46.0	543	47.3
Riley township, Clinton County	1 767	46.6	625	47.7
Riley township, St. Clair County	3 046	26.1	1 044	25.8
River Rouge city, Wayne County	9 917	15.3	4 080	15.1
Riverside township, Missaukee County	1 050	45.0	409	50.4
Riverton township, Mason County	1 335	45.9	550	47.5
Riverview city, Wayne County	13 272	14.5	5 532	14.0
Rives township, Jackson County	4 725	11.8	1 745	12.4
Robin Glen-Indiantown CDP, Saginaw County	1 158	16.4	489	16.6
Robinson township, Ottawa County	5 588	11.2	1 885	11.9
Rochester city, Oakland County	10 467	12.0	5 056	11.8
Rochester Hills city, Oakland County	68 825	13.7	27 263	13.5
Rockford city, Kent County	4 626	16.7	1 796	15.7
Rockland township, Ontonagon County	324	43.8	215	46.0
Rock River township, Alger County	1 213	46.1	635	46.8
Rockwood city, Wayne County	3 442	15.2	1 353	15.0
Rogers township, Presque Isle County	949	47.6	597	46.1
Rogers City city, Presque Isle County	3 322	20.1	1 626	21.2
Rolland township, Isabella County	1 210	47.9	512	47.9
Rollin township, Lenawee County	3 176	20.4	1 970	17.7
Rome township, Lenawee County	1 772	45.4	643	46.5
Romeo village, Macomb County	3 721	12.9	1 605	12.6
Romulus city, Wayne County	22 979	14.6	8 943	14.9
Ronald township, Ionia County	1 903	47.7	708	47.5
Roosevelt Park city, Muskegon County	3 890	15.0	1 896	14.8
Roscommon village, Roscommon County	1 133	44.9	491	48.7
Roscommon township, Roscommon County	4 249	15.9	2 678	16.3
Rose township, Oakland County	6 210	10.8	2 277	10.9
Rose township, Ogemaw County	1 409	49.0	1 065	49.1
Rosebush village, Isabella County	379	50.4	156	49.4
Rose City city, Ogemaw County	721	47.4	283	48.1
Rose Lake township, Osceola County	1 231	49.6	1 220	48.8
Roseville city, Macomb County	48 129	15.7	20 519	15.8
Ross township, Kalamazoo County	5 047	22.4	2 334	22.4
Rothbury village, Oceana County	416	43.5	167	48.5
Roxand township, Eaton County	1 903	49.5	690	48.1
Royal Oak city, Oakland County	60 062	14.2	29 942	14.1
Royal Oak charter township, Oakland County	5 446	15.5	2 595	15.1
Royalton township, Berrien County	3 888	16.0	1 366	16.4
Rubicon township, Huron County	778	46.7	528	47.9
Rudyard township, Chippewa County	1 315	51.0	671	49.2
Rush township, Shiawassee County	1 409	50.6	541	48.8
Rust township, Montmorency County	549	53.7	432	43.5
Rutland charter township, Barry County	3 646	13.1	1 434	13.2
Sage township, Gladwin County	2 617	49.2	1 526	48.8
Saginaw city, Saginaw County	61 799	15.8	25 639	15.8
Saginaw charter township, Saginaw County	39 657	13.0	17 859	13.4
Saginaw Township North CDP, Saginaw County	24 994	13.0	11 209	13.3
Saginaw Township South CDP, Saginaw County	13 801	13.1	6 327	13.6
Sagola township, Dickinson County	1 169	50.5	930	44.2
St. Charles village, Saginaw County	2 215	28.2	909	27.9
St. Charles township, Saginaw County	3 393	26.4	1 365	26.3
St. Clair city, St. Clair County	5 802	12.1	2 432	12.4
St. Clair township, St. Clair County	6 423	11.7	2 394	11.7
St. Clair Shores city, Macomb County	63 096	15.3	28 208	15.6
St. Helen CDP, Roscommon County	2 993	15.6	2 617	16.5
St. Ignace city, Mackinac County	2 678	25.5	1 232	27.4
St. Ignace township, Mackinac County	1 024	48.4	601	43.8
St. James township, Charlevoix County	307	42.7	331	45.0
St. Johns city, Clinton County	7 485	12.2	3 148	12.8
St. Joseph city, Berrien County	8 789	13.2	4 594	14.6
St. Joseph charter township, Berrien County	10 042	19.5	4 271	20.4
St. Louis city, Gratiot County	4 494	16.2	1 575	18.9
Salem township, Allegan County	3 486	23.1	1 181	24.0
Salem township, Washtenaw County	5 562	12.1	2 031	12.1
Saline city, Washtenaw County	8 034	18.1	3 213	18.7
Saline township, Washtenaw County	1 302	43.4	473	46.5
Sanborn township, Alpena County	2 152	23.4	979	23.2
Sand Beach township, Huron County	1 470	48.0	750	48.9
Sand Lake village, Kent County	492	48.2	207	49.8
Sands township, Marquette County	2 127	23.2	1 006	22.1
Sandstone township, Jackson County	3 801	21.2	1 358	21.1
Sandusky city, Sanilac County	2 745	28.7	1 168	30.6
Sanford village, Midland County	943	45.5	407	47.7
Sanilac township, Sanilac County	2 609	29.6	1 769	31.3

State County Place and County Subdivision	Population		Housing units	
	100-percent count	Percent in sample	100-percent count	Percent in sample
PLACE AND COUNTY SUBDIVISION—Con.				
Saranac village, Ionia County	1 326	51.3	589	51.1
Sauble township, Lake County	323	42.1	614	47.4
Saugatuck city, Allegan County	1 065	49.3	928	47.8
Saugatuck township, Allegan County	3 590	27.5	2 089	32.0
Sault Ste. Marie city, Chippewa County	16 542	16.2	6 237	16.7
Schoolcraft township, Houghton County	1 863	43.3	1 061	41.6
Schoolcraft village, Kalamazoo County	1 587	47.4	645	48.2
Schoolcraft township, Kalamazoo County	7 260	25.5	2 916	25.5
Scio township, Washtenaw County	15 759	13.8	6 338	13.9
Sciota township, Shiawassee County	1 801	49.0	633	48.8
Scipio township, Hillsdale County	1 822	47.7	660	47.3
Scottville city, Mason County	1 266	49.7	574	48.4
Sebewa township, Ionia County	1 202	50.3	415	48.9
Sebewaing village, Huron County	1 974	23.7	946	24.7
Sebewaing township, Huron County	2 944	22.8	1 351	23.5
Secord township, Gladwin County	1 140	47.6	1 373	48.9
Selma township, Wexford County	1 915	45.2	1 086	47.8
Seneca township, Lenawee County	1 303	49.2	489	49.1
Seney township, Schoolcraft County	180	35.6	186	47.3
Seville township, Gratiot County	2 375	23.4	907	24.4
Sharon township, Washtenaw County	1 678	46.9	609	46.8
Shelby CDP, Macomb County	65 159	13.4	25 265	13.2
Shelby charter township, Macomb County	65 159	13.4	25 265	13.2
Shelby village, Oceana County	1 914	47.5	749	47.9
Shelby township, Oceana County	3 951	38.3	1 502	39.4
Shepherd village, Isabella County	1 536	50.1	641	49.1
Sheridan township, Calhoun County	2 116	23.6	823	26.5
Sheridan township, Clare County	1 588	50.6	569	48.5
Sheridan township, Huron County	736	47.6	279	49.1
Sheridan township, Mason County	969	45.6	1 013	47.5
Sheridan township, Mecosta County	1 357	47.8	921	48.4
Sheridan village, Montcalm County	705	46.8	324	46.9
Sheridan charter township, Newaygo County	2 423	23.1	950	25.4
Sherman township, Gladwin County	1 029	45.3	950	47.7
Sherman township, Huron County	1 165	49.7	620	49.7
Sherman township, Iosco County	493	46.0	319	49.5
Sherman township, Isabella County	2 616	32.8	1 374	35.0
Sherman township, Keweenaw County	60	40.0	113	48.7
Sherman township, Mason County	1 090	45.9	509	47.9
Sherman township, Newaygo County	2 159	46.3	997	46.7
Sherman township, Osceola County	1 081	50.1	501	49.5
Sherman township, St. Joseph County	3 248	19.1	1 353	19.1
Sherwood village, Branch County	324	48.1	126	46.8
Sherwood township, Branch County	2 284	31.5	1 112	29.7
Shiawassee township, Shiawassee County	2 907	32.9	1 054	32.3
Shields CDP, Saginaw County	6 590	17.1	2 587	17.3
Shoreham village, Berrien County	860	48.6	471	48.0
Shorewood-Tower Hills-Harbert CDP, Berrien County	1 619	14.8	1 519	16.4
Sidney township, Montcalm County	2 563	29.5	1 115	27.8
Sigel township, Huron County	576	49.5	202	50.0
Silver Creek township, Cass County	3 491	13.4	2 362	16.4
Sims township, Arenac County	1 091	47.2	1 111	48.7
Skandia township, Marquette County	907	46.9	435	46.9
Skidway Lake CDP, Ogemaw County	3 147	17.8	2 562	18.0
Slagle township, Wexford County	569	44.3	391	46.8
Sodus township, Berrien County	2 139	31.9	957	33.8
Solon township, Kent County	4 662	15.3	1 778	15.6
Solon township, Leelanau County	1 542	44.0	738	38.8
Somerset township, Hillsdale County	4 277	18.0	2 161	16.8
Soo township, Chippewa County	2 652	26.3	1 297	27.5
South Arm township, Charlevoix County	1 844	44.0	947	44.7
South Branch township, Crawford County	1 842	43.2	1 615	45.4
South Branch township, Wexford County	330	47.9	429	47.3
Southfield city, Oakland County	78 296	14.7	35 698	14.6
Southfield township, Oakland County	14 430	20.7	5 800	21.4
Southgate city, Wayne County	30 136	14.3	13 361	14.1
South Gull Lake CDP, Kalamazoo County	1 526	14.7	885	14.7
South Haven city	5 021	15.3	2 979	15.8
Allegan County (part)	8	25.0	21	9.5
Van Buren County (part)	5 013	15.3	2 958	15.9
South Haven charter township, Van Buren County	4 046	16.9	1 890	16.0
South Lyon city, Oakland County	10 036	11.5	4 461	11.5
South Monroe CDP, Monroe County	6 370	14.2	2 702	13.9
South Range village, Houghton County	727	49.0	378	48.7
South Rockwood village, Monroe County	1 284	48.1	464	48.9
Spalding township, Menominee County	1 761	43.3	899	45.1
Sparta village, Kent County	4 159	11.8	1 704	11.7
Sparta township, Kent County	8 938	12.1	3 449	11.9
Spaulding township, Saginaw County	2 399	23.2	926	24.2
Speaker township, Sanilac County	1 408	49.0	546	49.5
Spencer township, Kent County	3 681	11.7	1 641	11.5
Spring Arbor CDP, Jackson County	2 188	14.6	682	12.0
Spring Arbor township, Jackson County	7 577	14.1	2 694	13.6
Springdale township, Manistee County	730	47.8	567	47.8
Springfield city, Calhoun County	5 189	15.9	2 367	16.5
Springfield township, Kalkaska County	1 270	46.1	704	39.1
Springfield township, Oakland County	13 338	12.3	4 794	12.3

Table 66. **Percent of Population and Housing Units in Sample: 2000**—Con.

[Data based on a sample (except Tables 65-68). For information on confidentiality protection, coverage, sampling error, and nonsampling error, see Appendix G.
For location of definitions, see "How to Use This Census Report"]

State County Place and County Subdivision	Population		Housing units	
	100-percent count	Percent in sample	100-percent count	Percent in sample
PLACE AND COUNTY SUBDIVISION—Con.				
Spring Lake village, Ottawa County	2 514	11.4	1 248	11.7
Spring Lake township, Ottawa County	13 140	12.3	5 748	12.0
Springport village, Jackson County	704	41.6	281	42.3
Springport township, Jackson County	2 182	30.5	816	31.4
Springvale township, Emmet County	1 727	48.3	815	47.9
Springville township, Wexford County	1 673	49.6	1 015	47.1
Spurr township, Baraga County	227	45.8	300	49.7
Stambaugh city, Iron County	1 243	46.6	666	47.6
Stambaugh township, Iron County	1 248	47.8	1 312	47.8
Standish city, Arenac County	1 581	43.9	672	47.0
Standish township, Arenac County	2 026	28.5	1 033	27.1
Stannard township, Ontonagon County	833	47.1	518	47.7
Stanton township, Houghton County	1 268	50.8	695	46.6
Stanton city, Montcalm County	1 504	47.1	609	48.9
Stanwood village, Mecosta County	204	48.5	83	47.0
Star township, Antrim County	745	45.1	532	42.1
Stephenson city, Menominee County	875	44.7	421	47.5
Stephenson township, Menominee County	716	47.5	358	49.2
Sterling village, Arenac County	533	44.7	197	49.7
Sterling Heights city, Macomb County	124 471	14.4	47 547	14.3
Stevensville village, Berrien County	1 191	48.5	575	48.9
Stockbridge village, Ingham County	1 260	47.5	510	46.3
Stockbridge township, Ingham County	3 435	36.1	1 281	35.1
Stony Point CDP, Monroe County	1 775	10.9	674	11.9
Stronach township, Manistee County	804	47.3	549	44.6
Sturgis city, St. Joseph County	11 285	17.2	4 529	18.9
Sturgis township, St. Joseph County	2 403	21.6	889	22.8
Sugar Island township, Chippewa County	683	50.4	652	48.3
Sullivan township, Muskegon County	2 477	26.0	905	25.2
Summerfield township, Clare County	453	43.7	639	48.8
Summerfield township, Monroe County	3 233	28.5	1 134	29.3
Summit township, Jackson County	21 534	13.5	9 109	13.1
Summit township, Mason County	1 021	46.2	790	47.7
Sumner township, Gratiot County	1 911	47.1	744	48.8
Sumpter township, Wayne County	11 856	11.8	4 563	12.0
Sunfield village, Eaton County	591	45.5	235	47.2
Sunfield township, Eaton County	2 177	32.8	826	32.8
Superior township, Chippewa County	1 329	50.9	759	48.4
Superior township, Washtenaw County	10 740	11.5	4 097	11.9
Surrey township, Clare County	3 555	33.3	1 989	34.0
Suttons Bay village, Leelanau County	589	43.1	374	39.0
Suttons Bay township, Leelanau County	2 982	39.8	1 406	38.5
Swan Creek township, Saginaw County	2 536	25.9	984	25.1
Swartz Creek city, Genesee County	5 102	15.4	2 355	15.6
Sweetwater township, Lake County	238	47.5	352	46.3
Sylvan township, Osceola County	1 033	49.2	730	48.1
Sylvan township, Washtenaw County	6 425	15.1	2 651	14.6
Sylvan Lake city, Oakland County	1 735	22.6	855	23.3
Tallmadge township, Ottawa County	6 881	12.4	2 369	12.5
Tawas township, Iosco County	1 684	48.2	742	50.0
Tawas City city, Iosco County	2 005	24.2	969	28.6
Taylor city, Wayne County	65 868	14.7	25 905	14.7
Taymouth township, Saginaw County	4 624	16.2	1 661	16.3
Tecumseh city, Lenawee County	8 574	18.5	3 651	18.4
Tecumseh township, Lenawee County	1 881	47.5	689	47.5
Tekonsha village, Calhoun County	712	49.0	298	47.3
Tekonsha township, Calhoun County	1 734	49.0	702	48.1
Temperance CDP, Monroe County	7 757	14.8	2 953	15.6
Texas township, Kalamazoo County	10 919	12.8	4 053	12.7
Thetford township, Genesee County	8 277	12.5	3 072	12.6
Thomas township, Saginaw County	11 877	16.4	4 700	16.7
Thompson township, Schoolcraft County	671	45.5	608	49.0
Thompsonville village, Benzie County	457	48.6	221	47.1
Thornapple township, Barry County	6 685	18.3	2 383	18.3
Three Oaks village, Berrien County	1 829	48.7	800	48.6
Three Oaks township, Berrien County	2 949	38.5	1 284	38.6
Three Rivers city, St. Joseph County	7 328	15.7	3 234	16.1
Tilden township, Marquette County	1 003	47.4	562	48.9
Tittabawassee township, Saginaw County	7 706	11.8	2 508	12.8
Tobacco township, Gladwin County	2 552	27.5	1 399	26.5
Tompkins township, Jackson County	2 758	23.3	1 032	22.8
Torch Lake township, Antrim County	1 159	44.5	1 134	38.2
Torch Lake township, Houghton County	1 860	47.2	1 505	48.5
Traverse City city	14 532	14.6	6 842	14.4
Grand Traverse County (part)	14 383	14.6	6 771	14.5
Leelanau County (part)	149	6.7	71	8.5
Trenton city, Wayne County	19 584	15.7	8 345	15.7
Trout Lake township, Chippewa County	465	50.8	479	48.9
Trowbridge township, Allegan County	2 519	25.0	1 060	24.2
Trowbridge Park CDP, Marquette County	2 012	15.9	785	16.6
Troy township, Newaygo County	243	46.5	184	45.7
Troy city, Oakland County	80 959	14.3	30 872	14.0
Turin township, Marquette County	131	48.1	139	50.4
Turner village, Arenac County	139	36.0	55	50.9
Turner township, Arenac County	642	48.0	303	48.8
Tuscarora township, Cheboygan County	3 091	27.0	2 162	27.1
Tuscola township, Tuscola County	2 152	25.9	826	24.7
Tustin village, Osceola County	237	47.7	92	45.7

State County Place and County Subdivision	Population		Housing units	
	100-percent count	Percent in sample	100-percent count	Percent in sample
PLACE AND COUNTY SUBDIVISION—Con.				
Twining village, Arenac County	192	39.6	79	44.3
Twin Lake CDP, Muskegon County	1 613	16.2	688	16.4
Tyrone township, Kent County	4 304	25.2	1 503	26.9
Tyrone township, Livingston County	8 459	12.2	3 020	12.0
Ubly village, Huron County	873	50.7	405	50.1
Unadilla township, Livingston County	3 190	22.6	1 292	23.3
Union township, Branch County	3 121	37.9	1 279	38.7
Union township, Grand Traverse County	417	49.2	222	46.4
Union charter township, Isabella County	7 615	29.5	3 179	30.5
Union City village	1 804	48.7	734	49.9
Branch County (part)	1 770	48.6	720	50.0
Calhoun County (part)	34	50.0	14	42.9
Unionville village, Tuscola County	605	47.6	246	49.6
Utica city, Macomb County	4 577	16.3	2 005	14.9
Valley township, Allegan County	1 831	47.0	775	47.9
Van Buren township, Wayne County	23 559	13.9	10 417	13.5
Vandalia village, Cass County	429	45.5	157	46.5
Vanderbilt village, Otsego County	587	45.8	269	43.5
Vandercook Lake CDP, Jackson County	4 809	16.1	1 935	15.8
Vassar city, Tuscola County	2 823	24.4	1 062	25.0
Vassar township, Tuscola County	4 356	12.9	1 617	13.4
Venice township, Shiawassee County	2 588	19.3	1 020	19.0
Vergennes township, Kent County	3 611	12.9	1 209	12.7
Vermontville village, Eaton County	789	44.1	316	46.5
Vermontville township, Eaton County	2 100	45.7	807	46.8
Vernon township, Isabella County	1 342	50.1	573	49.0
Vernon village, Shiawassee County	847	51.1	315	49.5
Vernon township, Shiawassee County	4 980	21.8	2 782	16.6
Verona township, Huron County	1 349	49.8	506	49.6
Vevay township, Ingham County	3 614	17.1	1 309	17.0
Vicksburg village, Kalamazoo County	2 320	23.9	956	23.6
Victor township, Clinton County	3 275	23.1	1 166	22.9
Victory township, Mason County	1 444	45.4	572	48.8
Vienna township, Genesee County	13 108	15.3	5 199	15.1
Vienna township, Montmorency County	572	50.5	559	48.7
Village of Clarkston city, Oakland County	962	48.2	424	47.2
Village of Lake Isabella village, Isabella County	1 243	49.6	737	48.7
Volinia township, Cass County	1 174	50.3	588	47.3
Wakefield city, Gogebic County	2 085	25.2	1 035	28.7
Wakefield township, Gogebic County	364	48.9	376	48.7
Wakeshma township, Kalamazoo County	1 414	48.3	502	48.8
Waldron village, Hillsdale County	590	53.2	249	51.0
Wales township, St. Clair County	2 986	23.1	1 059	23.9
Walker township, Cheboygan County	292	43.5	170	46.5
Walker city, Kent County	21 842	11.6	9 201	11.7
Walkerville village, Oceana County	254	48.4	104	49.0
Walled Lake city, Oakland County	6 713	11.5	3 390	11.6
Walton township, Eaton County	2 011	44.8	732	46.4
Warner township, Antrim County	389	46.3	185	46.5
Warren city, Macomb County	138 247	15.1	57 249	15.2
Warren township, Midland County	2 107	29.1	819	26.7
Washington township, Gratiot County	909	46.6	352	47.2
Washington township, Macomb County	19 080	11.9	7 317	11.8
Washington township, Sanilac County	1 636	48.8	670	48.7
Waterford CDP, Oakland County	73 150	14.2	30 404	14.5
Waterford township, Oakland County	73 150	14.2	30 404	14.5
Waterloo township, Jackson County	3 069	10.7	1 383	11.4
Watersmeet township, Gogebic County	1 472	40.1	1 466	47.7
Watertown township, Clinton County	4 162	16.6	1 502	16.3
Watertown township, Sanilac County	1 376	50.4	523	49.5
Watertown township, Tuscola County	2 231	24.1	874	24.8
Watervliet city, Berrien County	1 843	25.9	760	27.0
Watervliet township, Berrien County	3 392	20.6	1 724	20.0
Watson township, Allegan County	2 086	49.7	748	49.2
Waucedah township, Dickinson County	800	48.1	628	48.7
Waverly township, Cheboygan County	472	44.1	404	49.0
Waverly CDP, Eaton County	16 194	15.8	7 130	15.9
Waverly township, Van Buren County	2 467	28.0	991	26.0
Wawatam township, Emmet County	705	44.5	587	35.4
Wayland city, Allegan County	3 939	12.0	1 591	12.8
Wayland township, Allegan County	3 013	15.9	1 169	16.1
Wayne township, Cass County	2 861	23.9	1 231	24.2
Wayne city, Wayne County	19 051	14.0	7 651	14.2
Weare township, Oceana County	1 261	44.6	607	43.5
Webber township, Lake County	1 875	33.7	1 365	47.5
Webberville village, Ingham County	1 503	47.5	612	44.8
Webster township, Washtenaw County	5 198	15.9	1 859	15.9
Weesaw township, Berrien County	2 065	25.0	886	24.6
Weidman CDP, Isabella County	879	31.6	389	31.6
Weldon township, Benzie County	530	46.2	483	48.0
Wellington township, Alpena County	296	43.2	214	48.1
Wells township, Delta County	5 044	16.7	1 922	16.9
Wells township, Marquette County	292	40.4	395	48.4
Wells township, Tuscola County	1 946	43.2	679	48.7
West Bloomfield township, Oakland County	64 860	13.3	24 410	13.7
West Bloomfield Township CDP, Oakland County	64 862	13.3	24 411	13.7
West Branch township, Dickinson County	67	47.8	150	44.7
West Branch township, Marquette County	1 648	24.1	889	24.9
West Branch township, Missaukee County	532	46.6	316	45.6

Table 66. **Percent of Population and Housing Units in Sample: 2000**—Con.

[Data based on a sample (except Tables 65-68). For information on confidentiality protection, coverage, sampling error, and nonsampling error, see Appendix G. For location of definitions, see "How to Use This Census Report"]

State County Place and County Subdivision	Population		Housing units	
	100-percent count	Percent in sample	100-percent count	Percent in sample
PLACE AND COUNTY SUBDIVISION—Con.				
West Branch city, Ogemaw County	1 926	25.6	916	25.5
West Branch township, Ogemaw County	2 628	30.0	1 177	30.2
West Ishpeming CDP, Marquette County	2 792	18.1	1 081	18.3
Westland city, Wayne County	86 602	13.2	38 077	13.1
West Monroe CDP, Monroe County	3 893	11.7	1 599	12.1
Westphalia village, Clinton County	876	49.7	350	47.1
Westphalia township, Clinton County	2 257	48.7	790	46.8
West Traverse township, Emmet County	1 448	46.6	1 093	46.2
Westwood CDP, Kalamazoo County	9 122	15.7	4 505	15.5
Wexford township, Wexford County	798	49.5	379	47.8
Wheatfield township, Ingham County	1 641	45.8	588	46.9
Wheatland township, Hillsdale County	1 258	47.5	497	47.9
Wheatland township, Mecosta County	1 474	49.3	654	48.6
Wheatland township, Sanilac County	530	49.4	216	47.2
Wheeler township, Gratiot County	2 785	36.9	1 147	37.4
White Cloud city, Newaygo County	1 420	44.8	553	49.5
Whitefish township, Chippewa County	588	50.2	1 087	48.7
Whiteford township, Monroe County	4 420	14.6	1 654	15.8
Whitehall city, Muskegon County	2 884	16.0	1 262	17.2
Whitehall township, Muskegon County	1 648	44.4	664	45.6
White Lake township, Oakland County	28 219	12.3	10 616	12.5
White Oak township, Ingham County	1 177	44.0	430	43.7
White Pigeon village, St. Joseph County	1 627	49.7	640	48.9
White Pigeon township, St. Joseph County	3 847	30.6	1 845	28.1
White River township, Muskegon County	1 338	44.5	779	46.5
Whitewater township, Grand Traverse County	2 467	48.8	1 176	48.0
Whitmore Lake CDP	6 574	11.2	2 960	11.7
Livingston County (part)	1 724	10.4	803	11.8
Washtenaw County (part)	4 850	11.5	2 157	11.6
Whitney township, Arenac County	1 033	46.9	894	48.5
Whittemore city, Iosco County	476	50.4	225	48.4
Wilber township, Iosco County	740	47.3	616	49.2
Wilcox township, Newaygo County	1 145	49.3	577	46.3
Williams township, Bay County	4 492	14.4	1 703	14.4
Williamston city, Ingham County	3 441	20.3	1 528	20.4
Williamstown township, Ingham County	4 834	19.0	1 732	18.2
Wilmot township, Cheboygan County	826	48.8	464	46.1
Wilson township, Alpena County	2 074	47.8	933	44.6
Wilson township, Charlevoix County	2 022	47.4	852	45.4
Windsor charter township, Eaton County	7 340	24.5	2 910	23.7
Winfield township, Montcalm County	2 049	46.5	886	48.4
Winsor township, Huron County	2 044	48.2	823	48.2
Winterfield township, Clare County	483	48.9	386	46.9
Wise township, Isabella County	1 301	50.0	517	49.1
Wisner township, Tuscola County	749	45.8	368	48.9
Wixom city, Oakland County	13 263	10.9	6 086	10.5
Wolf Lake CDP, Muskegon County	4 455	12.2	1 761	12.4
Wolverine village, Cheboygan County	359	53.8	158	49.4
Wolverine Lake village, Oakland County	4 415	11.8	1 733	12.0
Woodbridge township, Hillsdale County	1 337	45.6	466	47.2
Woodhaven city, Wayne County	12 530	11.5	4 850	11.5
Woodhull township, Shiawassee County	3 850	14.0	1 441	14.6
Woodland village, Barry County	495	47.1	184	48.4
Woodland township, Barry County	2 129	29.5	878	29.7
Woodland Beach CDP, Monroe County	2 179	12.5	831	12.4
Woodstock township, Lenawee County	3 468	21.2	1 753	18.9
Worth township, Sanilac County	4 021	13.1	2 778	15.2
Wright township, Hillsdale County	1 788	51.2	776	50.8
Wright township, Ottawa County	3 286	22.9	1 082	23.0
Wyandotte city, Wayne County	28 006	15.6	12 303	15.5
Wyoming city, Kent County	69 368	12.7	27 506	12.7
Yale city, St. Clair County	2 063	46.8	805	49.3
Yankee Springs township, Barry County	4 219	11.1	2 182	11.3
Yates township, Lake County	714	41.7	1 256	48.6
York charter township, Washtenaw County	7 392	12.9	1 936	16.0
Ypsilanti city, Washtenaw County	22 362	13.3	9 215	14.2
Ypsilanti township, Washtenaw County	49 182	13.1	21 196	13.2
Zeeland city, Ottawa County	5 805	12.1	2 389	12.0
Zeeland charter township, Ottawa County	7 613	12.3	2 604	12.1
Zilwaukee city, Saginaw County	1 799	50.2	729	49.1
Zilwaukee township, Saginaw County	61	45.9	26	46.2

Table 67. **Percent of Population and Housing Units in Sample: 2000**

[Data based on a sample (except Tables 65-68). For information on confidentiality protection, coverage, sampling error, and nonsampling error, see Appendix G. For location of definitions, see "How to Use This Census Report"]

American Indian Area County	Population		Housing units	
	100-percent count	Percent in sample	100-percent count	Percent in sample
AMERICAN INDIAN RESERVATION AND OFF-RESERVATION TRUST LAND — FEDERAL				
All areas	33 086	46.6	13 588	47.8
Bay Mills Reservation and Off-Reservation Trust Land, MI	812	48.9	333	49.8
Bay Mills Reservation	605	48.9	260	49.6
Chippewa County (part)	605	48.9	260	49.6
Bay Mills Off-Reservation Trust Land	207	48.8	73	50.7
Chippewa County (part)	207	48.8	73	50.7
Grand Traverse Reservation and Off-Reservation Trust Land, MI	545	44.8	166	44.6
Grand Traverse Reservation	-	(X)	-	(X)
Leelanau County (part)	-	(X)	-	(X)
Grand Traverse Off-Reservation Trust Land	545	44.8	166	44.6
Antrim County (part)	-	(X)	-	(X)
Benzie County (part)	36	52.8	8	37.5
Charlevoix County (part)	39	30.8	9	33.3
Grand Traverse County (part)	-	(X)	-	(X)
Leelanau County (part)	470	45.3	149	45.6
Hannahville Community and Off-Reservation Trust Land, MI	395	46.8	109	51.4
Hannahville Community	295	50.2	81	53.1
Menominee County (part)	295	50.2	81	53.1
Hannahville Off-Reservation Trust Land	100	37.0	28	46.4
Delta County (part)	15	6.7	2	-
Menominee County (part)	85	42.4	26	50.0
Huron Potawatomi Reservation, MI	11	63.6	7	42.9
Calhoun County (part)	11	63.6	7	42.9
Isabella Reservation and Off-Reservation Trust Land, MI	25 838	47.3	10 584	48.4
Isabella Reservation	25 822	47.3	10 574	48.4
Isabella County (part)	25 822	47.3	10 574	48.4
Isabella Off-Reservation Trust Land	16	37.5	10	50.0
Arenac County (part)	16	37.5	10	50.0
Lac Vieux Desert Reservation, MI	135	45.2	50	48.0
Gogebic County (part)	135	45.2	50	48.0
L'Anse Reservation and Off-Reservation Trust Land, MI	3 672	44.5	1 664	48.0
L'Anse Reservation	3 538	45.6	1 613	48.9
Baraga County (part)	3 538	45.6	1 613	48.9
L'Anse Off-Reservation Trust Land	134	14.9	51	19.6
Baraga County (part)	27	44.4	11	45.5
Marquette County (part)	107	7.5	40	12.5
Little River Reservation, MI	2	-	2	-
Manistee County (part)	2	-	2	-
Little Traverse Bay Reservation, MI	-	(X)	-	(X)
Emmet County (part)	-	(X)	-	(X)
Ontonagon Reservation, MI	-	(X)	-	(X)
Ontonagon County (part)	-	(X)	-	(X)
Sault Ste. Marie Reservation and Off-Reservation Trust Land, MI	1 676	39.7	673	36.8
Sault Ste. Marie Reservation	354	50.8	116	50.0
Chippewa County (part)	354	50.8	116	50.0
Sault Ste. Marie Off-Reservation Trust Land	1 322	36.7	557	34.1
Alger County (part)	67	43.3	23	43.5
Chippewa County (part)	733	27.7	359	27.0
Delta County (part)	94	50.0	25	48.0
Luce County (part)	80	43.8	25	44.0
Mackinac County (part)	249	49.0	83	48.2
Marquette County (part)	27	25.9	10	30.0
Schoolcraft County (part)	72	58.3	32	53.1
TRIBAL DESIGNATED STATISTICAL AREA				
All areas	35 415	17.6	15 940	17.4
Pokagon Band of Potawatomi TDSA, IN--MI (part)	35 415	17.6	15 940	17.4
Allegan County (part)	651	16.6	256	16.0
Berrien County (part)	17 429	15.6	7 729	15.5
Cass County (part)	13 835	18.4	6 525	18.1
Van Buren County (part)	3 500	24.4	1 430	24.3

Table 68. **Percent of Population and Housing Units in Sample: 2000**

[The above table was omitted because there were no qualifying areas.]

Appendixes

Several appendixes traditionally found in printed reports are now available in a separate volume. See PHC-2-A, *Summary Social, Economic, and Housing Characteristics, Selected Appendixes* in print or on the Internet at http://www.census.gov/prod/cen2000/phc-2-a.pdf for the following:

Appendix A. Geographic Terms and Concepts
Appendix B. Definitions of Subject Characteristics
Appendix C. Data Collection and Processing Procedures
Appendix D. Questionnaire
Appendix E. Data Products and User Assistance
Appendix H. Acknowledgments

This Appendix section contains:

Appendix F. Maps
Appendix G. Accuracy of the Data

Appendix F.
Maps

Counties

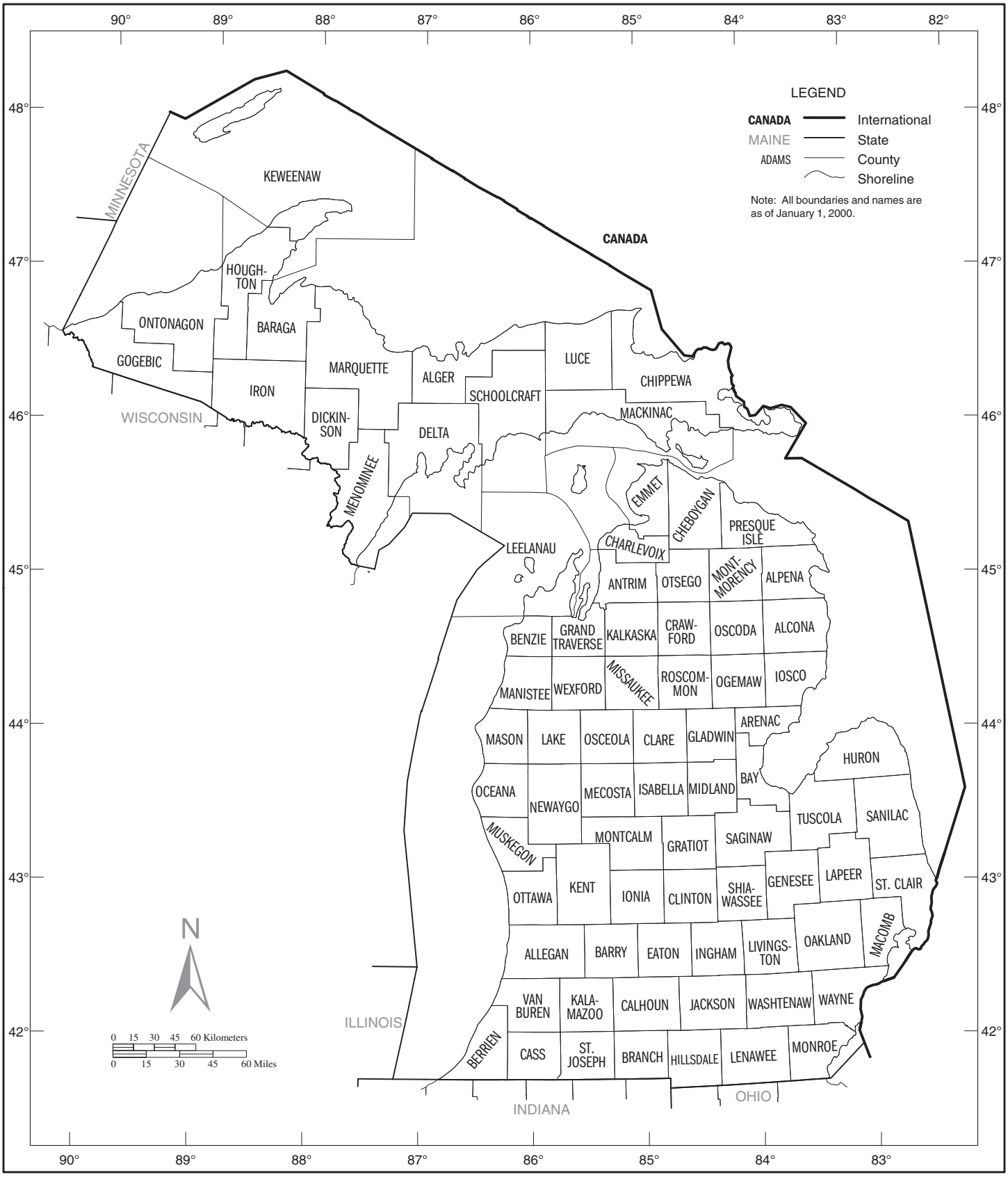

U.S. Census Bureau, Census 2000

County Subdivision Outline Map Legend and County Location Index

Map Legend

		International
	CAMPO	American Indian Reservation (Federal)[1]
	ZIA	Off-Reservation Trust Land[1]
	Tetlin	Tribal Designated Statistical Areas
		State
	ERIE	County
	YORK	County Subdivision[2]
	ROME	Incorporated Place[2]
	Zena	Census Designated Place[2]
	Lake Erie	Large River, Lake, Water Body, or Shoreline
		A fishhook joins contiguous and/or discontiguous parts of the same geographic entity

[1] A '*' following an American Indian area name indicates that tribal subdivisions are defined for that area. The tribal subdivision boundaries are displayed on the tribal subdivision map(s) immediately following the State/County Subdivision section maps.

[2] A '*' following a place name indicates that the place is coextensive with a separate county subdivision. The county subdivision name is shown only if different than the name of the place. A '°' following a place name indicates that the place is an independent place or independent city. An independent place is not part of any legal county subdivision and thus serves as the statistical equivalent of a legal county subdivision. An independent city is not part of any county or legal county subdivision and thus serves as both the statistical equivalent of a county and a legal county subdivision. The name for the county subdivision is always the same as that of the place and never shown separately on the map.

Note: All legal boundaries and names are as of January 1, 2000. Where international, state, county, and/or county subdivision boundaries coincide, the map shows the boundary symbol for the highest level of these geographic entities. The county boundary is always shown. Where a county subdivision boundary coincides with a place boundary, the map does not show the place boundary symbol. Any geographic entity name may include '(pt.)' if some portion of the entity extends beyond the limits of the map area displayed on the page, or if multiple discontiguous pieces of the entity have been discretely labeled on the page. A geographic entity name may include '(pts.)' if many discontiguous pieces exist for that entity that cannot be discretely labeled. The boundaries shown on this map are for Census Bureau statistical data collection and tabulation purposes only; their depiction and designation for statistical purposes does not constitute a determination of jurisdictional authority or rights of ownership or entitlement.

Map Sections

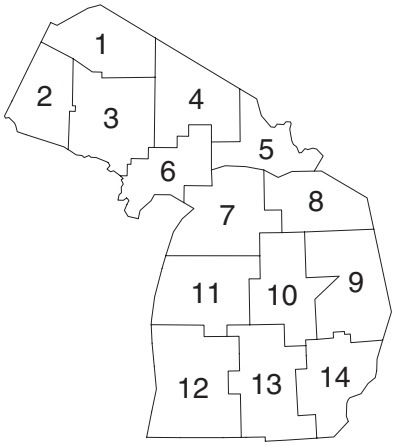

County Location Index

This list presents the reference coordinates for each county on the county subdivision outline map. Map section numbers refer to the county subdivision outline maps only.

COUNTY	MAP SEC	MAP REF	COUNTY	MAP SEC	MAP REF	COUNTY	MAP SEC	MAP REF
Alcona	9	JR-AZ	Eaton	13	JG-BM	Leelanau	7	IZ-AX
Alger	4	IW-AM	Emmet	7	JG-AU	Lenawee	13	JL-BQ
Allegan	12	IY-BM	Genesee	14	JN-BJ	Livingston	14	JM-BM
Alpena	8	JR-AX	Gladwin	10	JJ-BE	Luce	4	JC-AN
Antrim	7	JE-AX	Gogebic	2	ID-AP	Mackinac	5	JF-AS
Arenac	10	JN-BD	Grand Traverse	7	JC-AZ	Macomb	14	JS-BL
Baraga	3	IL-AN	Gratiot	13	JI-BI	Manistee	11	IX-BB
Barry	13	JE-BM	Hillsdale	13	JI-BQ	Marquette	3	IQ-AO
Bay	10	JM-BF	Houghton	3	IK-AM	Mason	11	IW-BE
Benzie	7	IY-BA	Huron	9	JS-BE	Mecosta	11	JE-BG
Berrien	12	IV-BQ	Ingham	13	JJ-BM	Menominee	6	IQ-AU
Branch	13	JF-BQ	Ionia	13	JF-BK	Midland	10	JJ-BG
Calhoun	13	JF-BO	Iosco	9	JR-BB	Missaukee	11	JF-BB
Cass	12	JA-BQ	Iron	3	IK-AQ	Monroe	14	JP-BQ
Charlevoix	7	JD-AU	Isabella	10	JG-BG	Montcalm	13	JF-BI
Cheboygan	8	JJ-AV	Jackson	13	JJ-BO	Montmorency	8	JL-AX
Chippewa	5	JI-AQ	Kalamazoo	12	JC-BO	Muskegon	12	IW-BI
Clare	10	JG-BE	Kalkaska	7	JF-AZ	Newaygo	11	JB-BG
Clinton	13	JI-BK	Kent	12	JC-BJ	Oakland	14	JP-BM
Crawford	10	JI-AZ	Keweenaw	1	IM-AH	Oceana	11	IW-BG
Delta	6	IU-AT	Lake	11	JB-BE	Ogemaw	10	JL-BB
Dickinson	3	IO-AR	Lapeer	14	JQ-BJ	Ontonagon	2	IF-AL

County Subdivision Outline Map Legend and County Location Index

COUNTY	MAP SEC	MAP REF
Osceola	11	JE-BE
Oscoda	10	JL-AZ
Otsego	7	JI-AX
Ottawa	12	IX-BK
Presque Isle	8	JO-AV
Roscommon	10	JI-BB
Saginaw	10	JL-BH
Sanilac	9	JU-BH
Schoolcraft	6	IY-AR
Shiawassee	13	JL-BK
St. Clair	14	JU-BK
St. Joseph	12	JC-BQ
Tuscola	9	JP-BH
Van Buren	12	IY-BO
Washtenaw	14	JM-BO
Wayne	14	JQ-BO
Wexford	11	JC-BB

American Indian Areas, Counties, County Subdivisions, and Places – Section 1

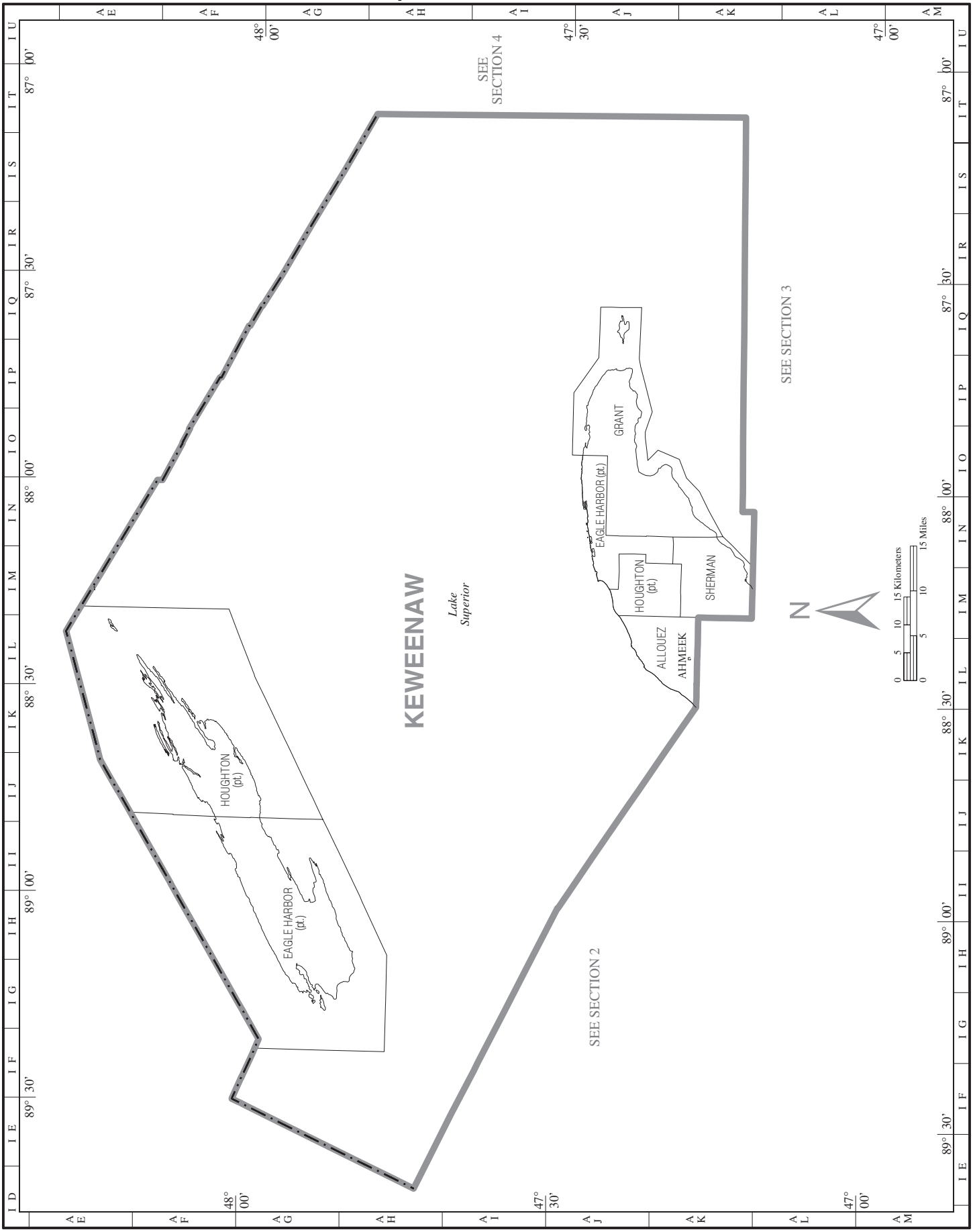

American Indian Areas, Counties, County Subdivisions, and Places – Section 2

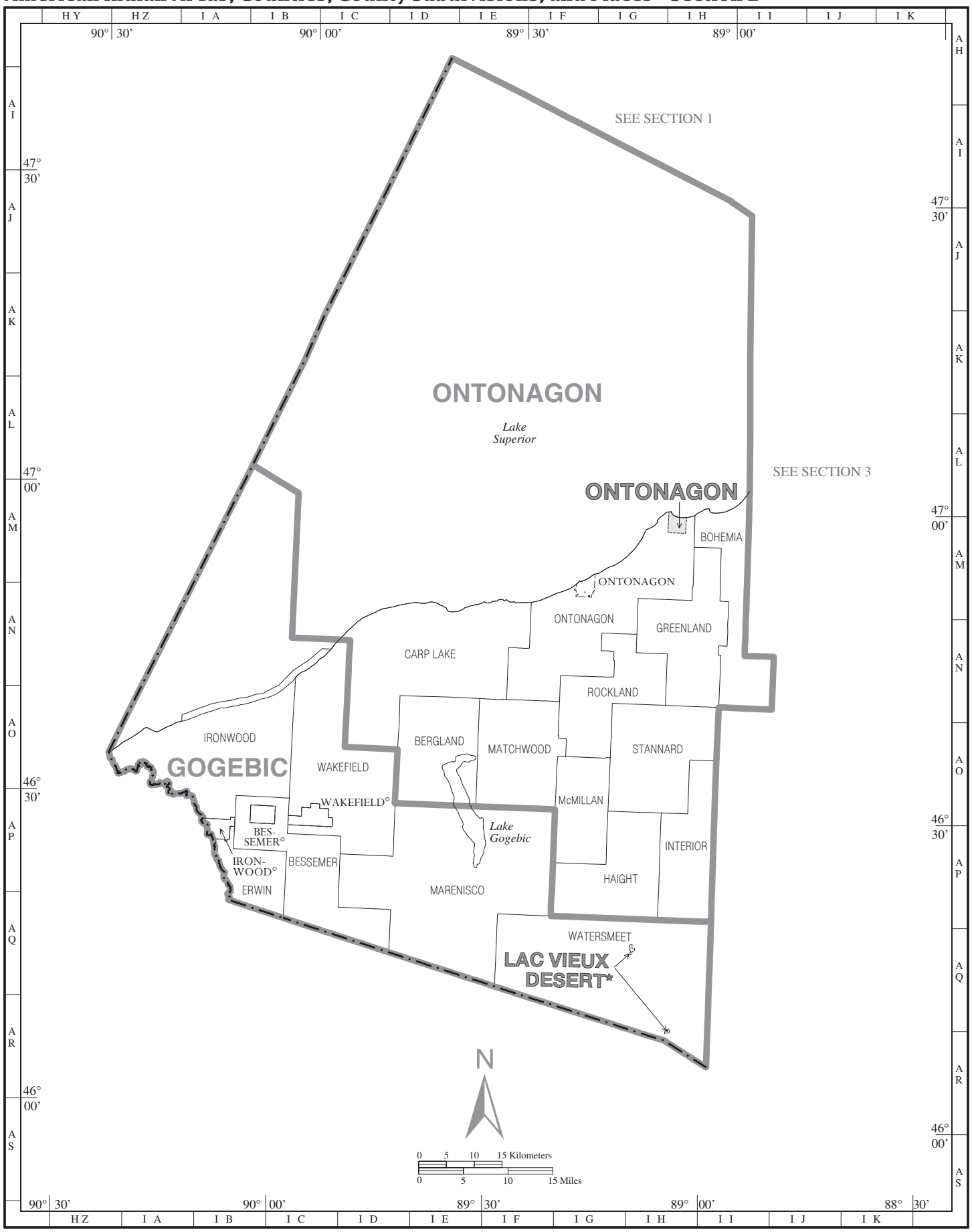

American Indian Areas, Counties, County Subdivisions, and Places – Section 3

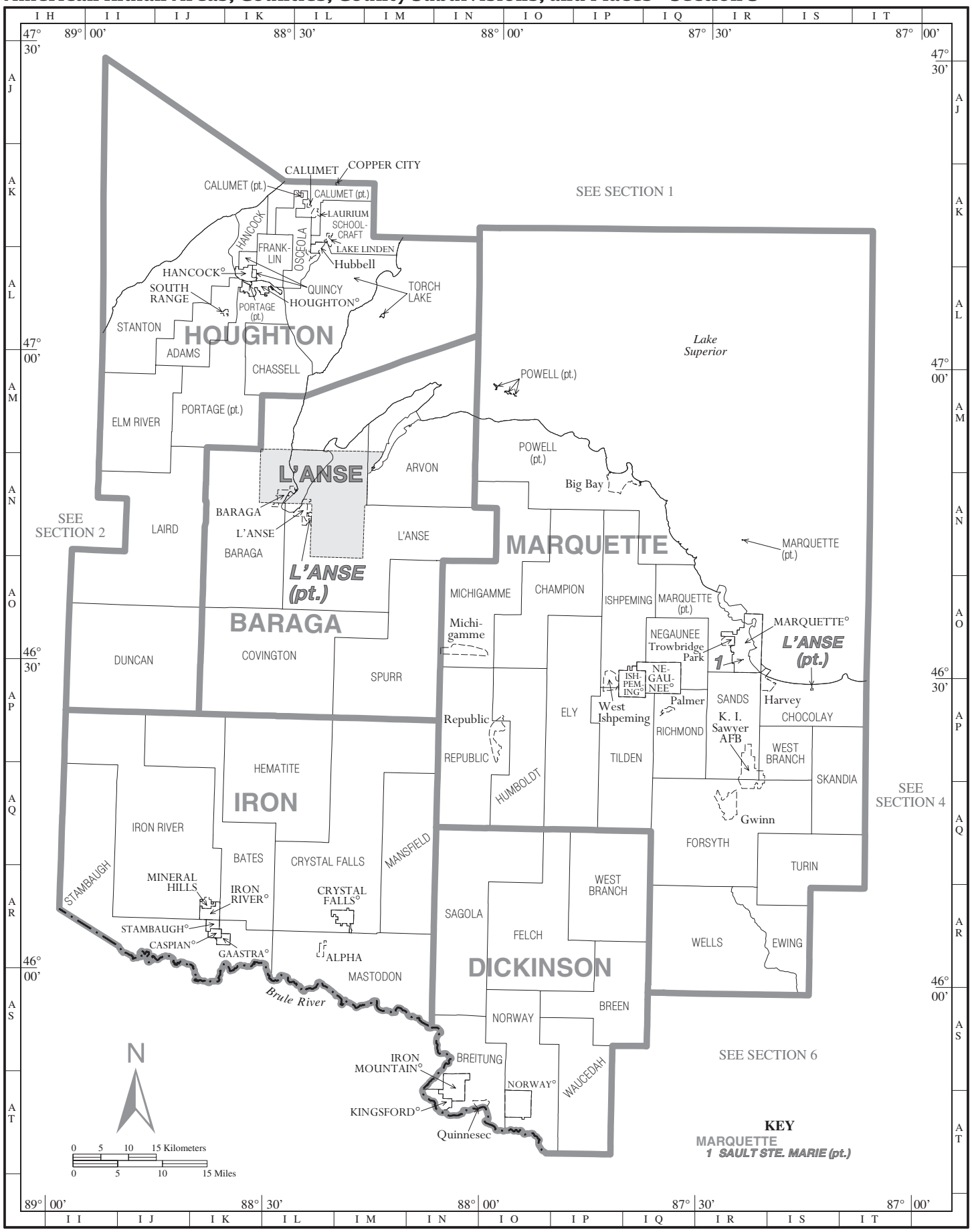

U.S. Census Bureau, Census 2000

American Indian Areas, Counties, County Subdivisions, and Places – Section 4

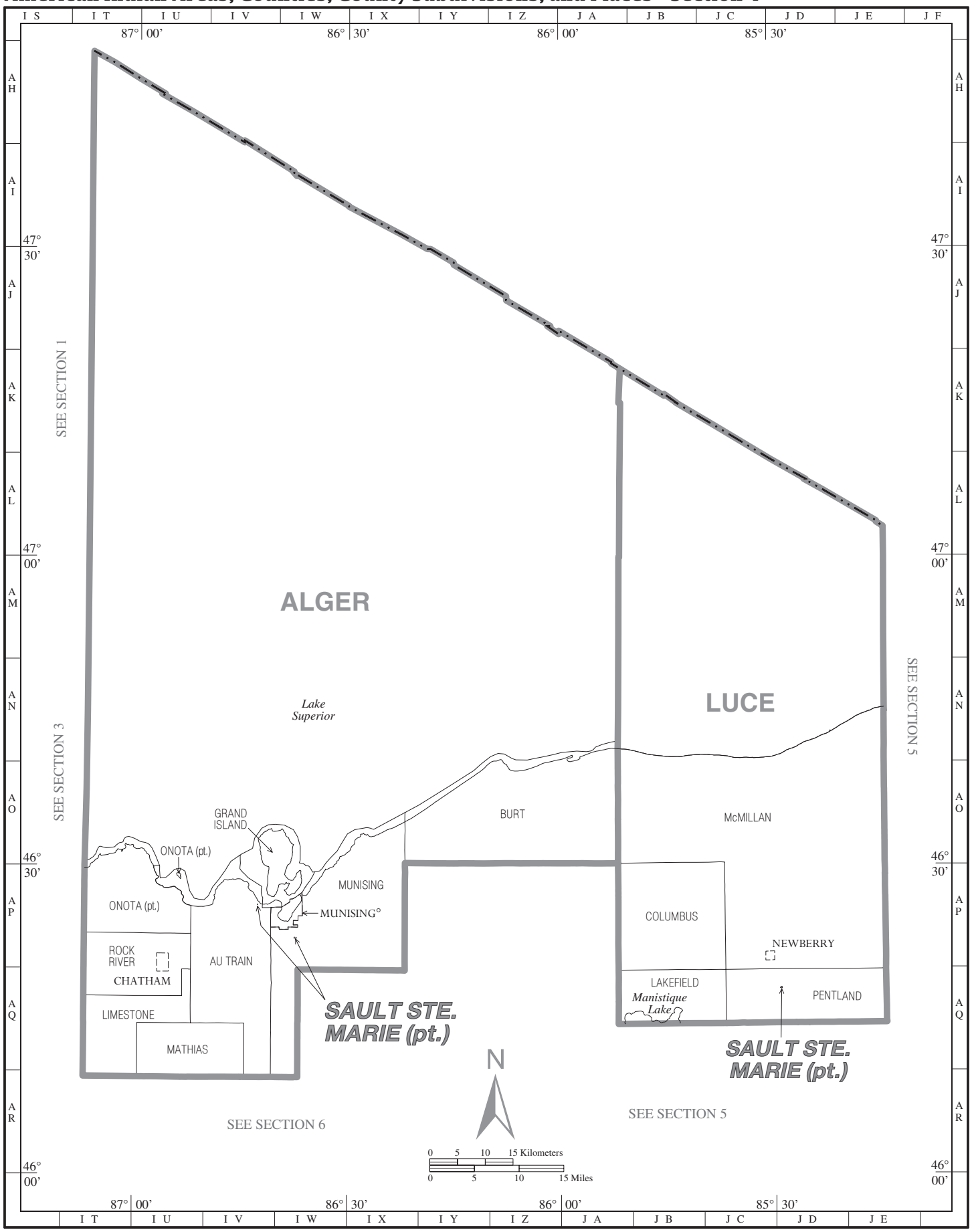

American Indian Areas, Counties, County Subdivisions, and Places – Section 5

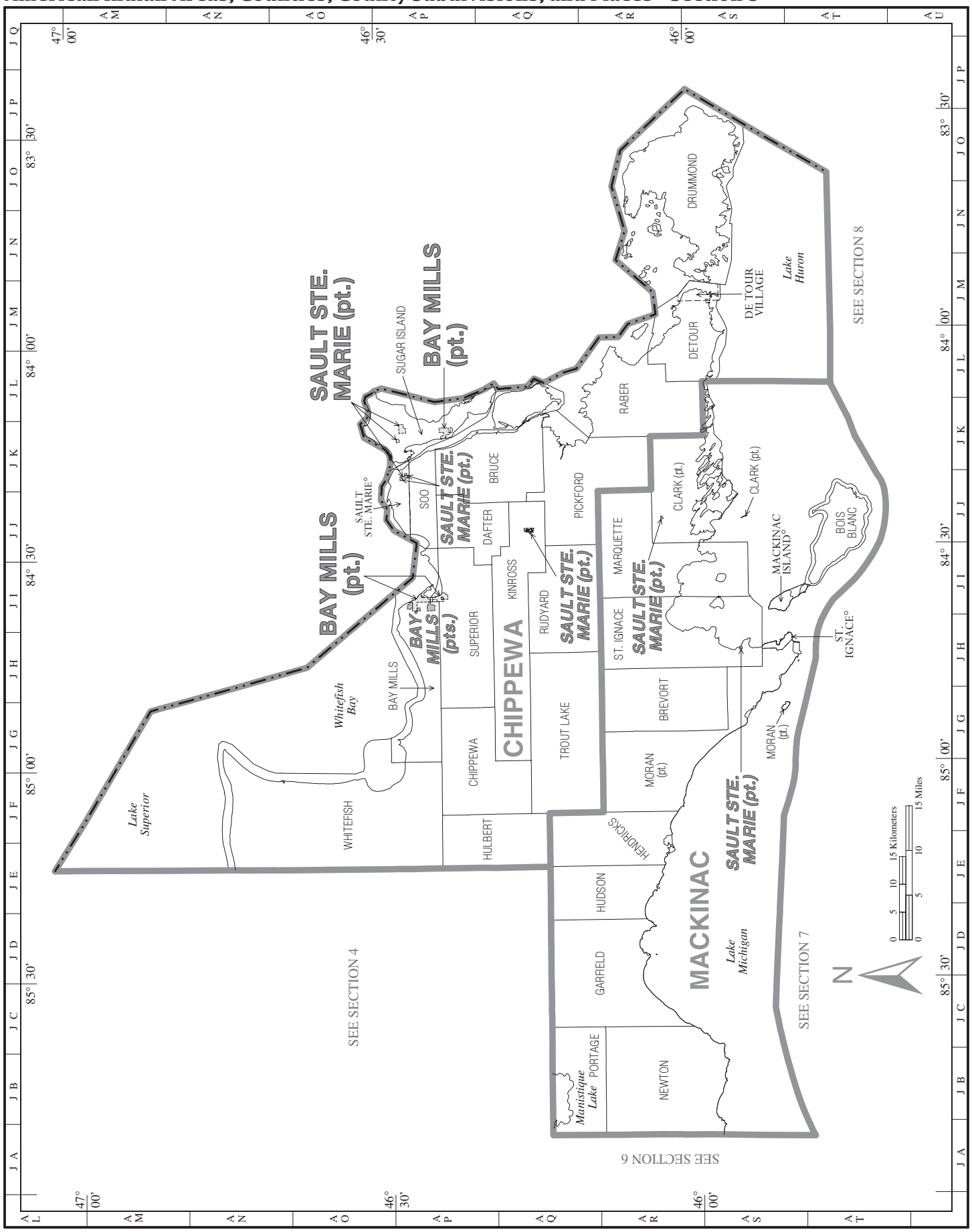

U.S. Census Bureau, Census 2000

American Indian Areas, Counties, County Subdivisions, and Places – Section 6

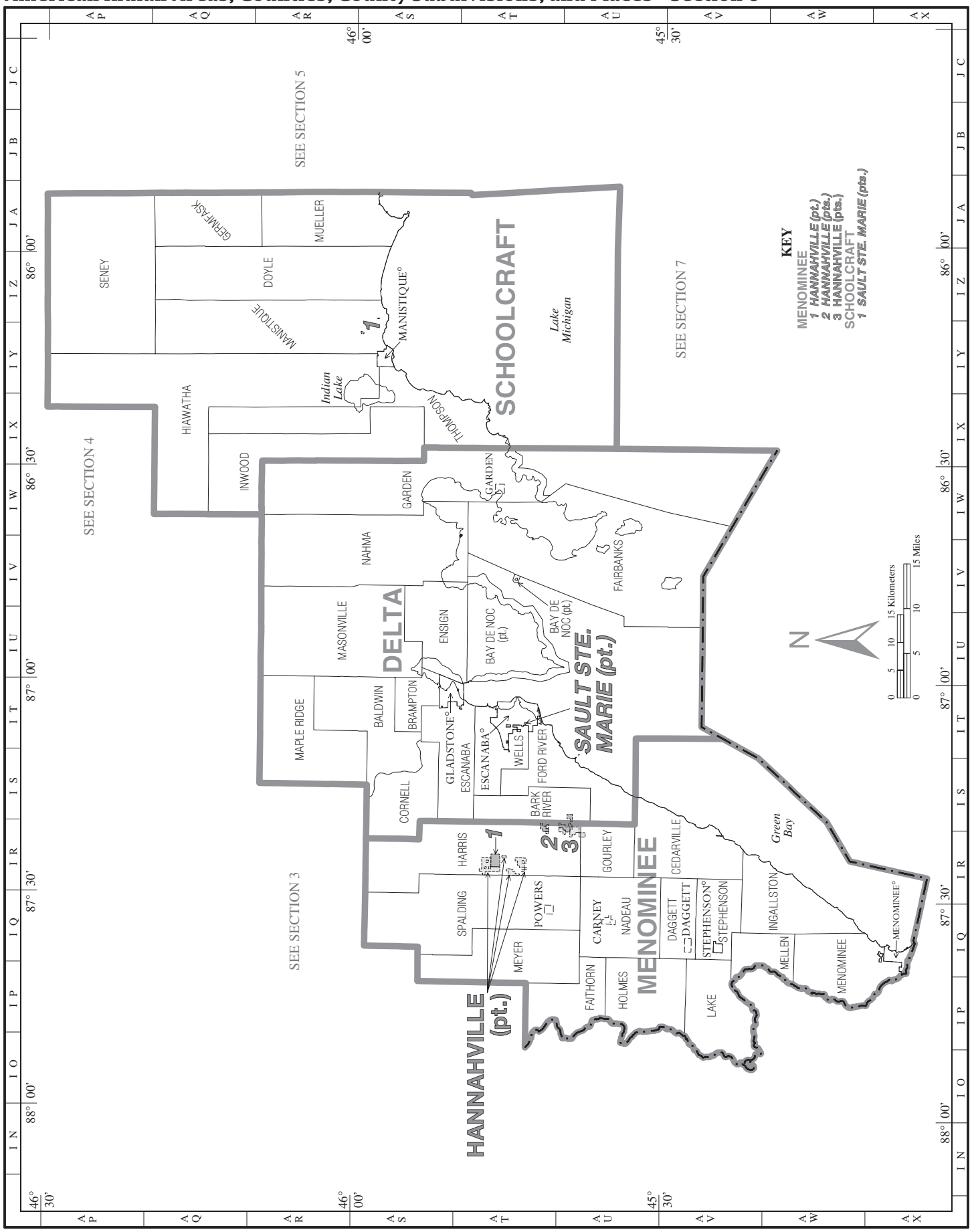

American Indian Areas, Counties, County Subdivisions, and Places – Section 7

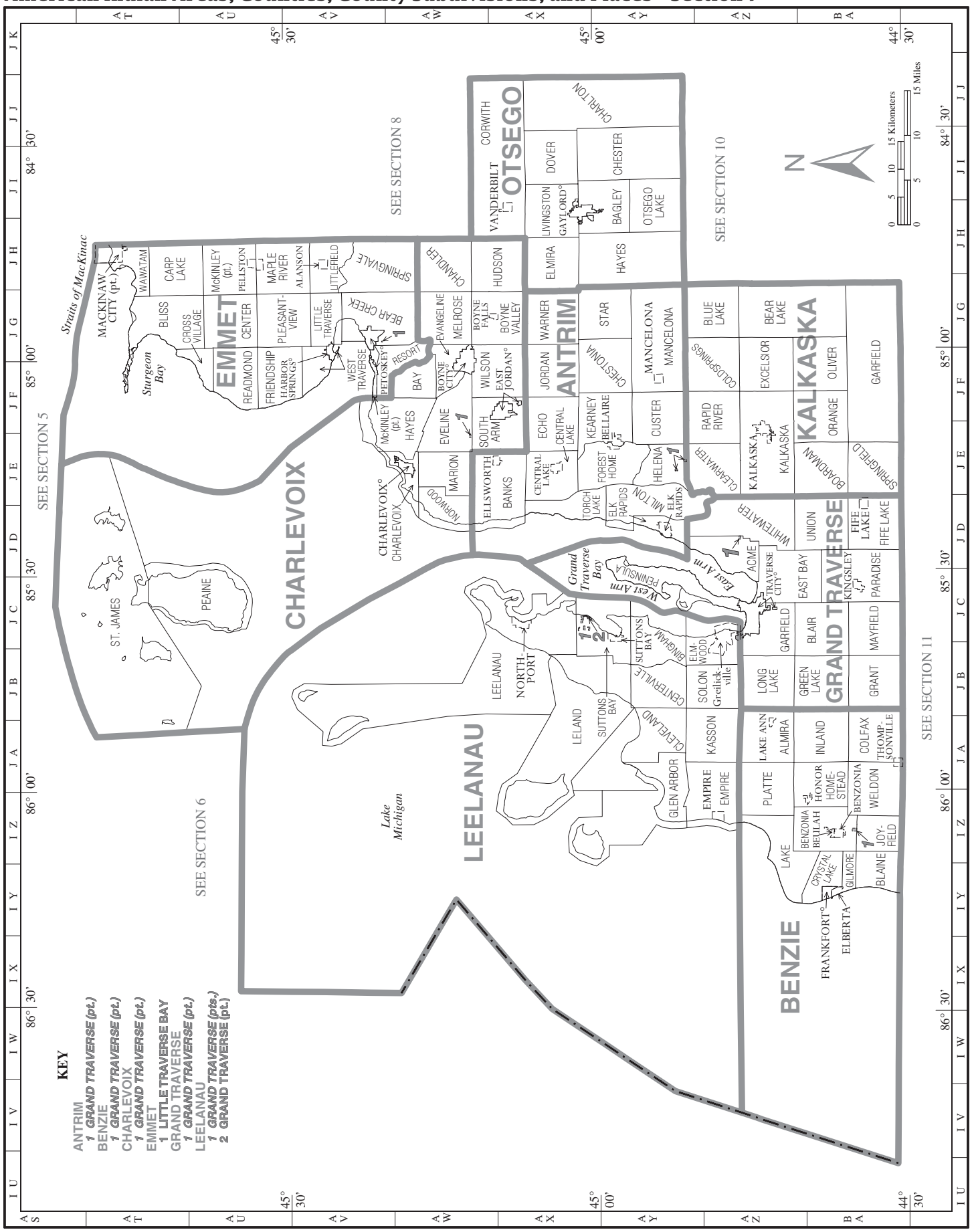

U.S. Census Bureau, Census 2000

American Indian Areas, Counties, County Subdivisions, and Places – Section 8

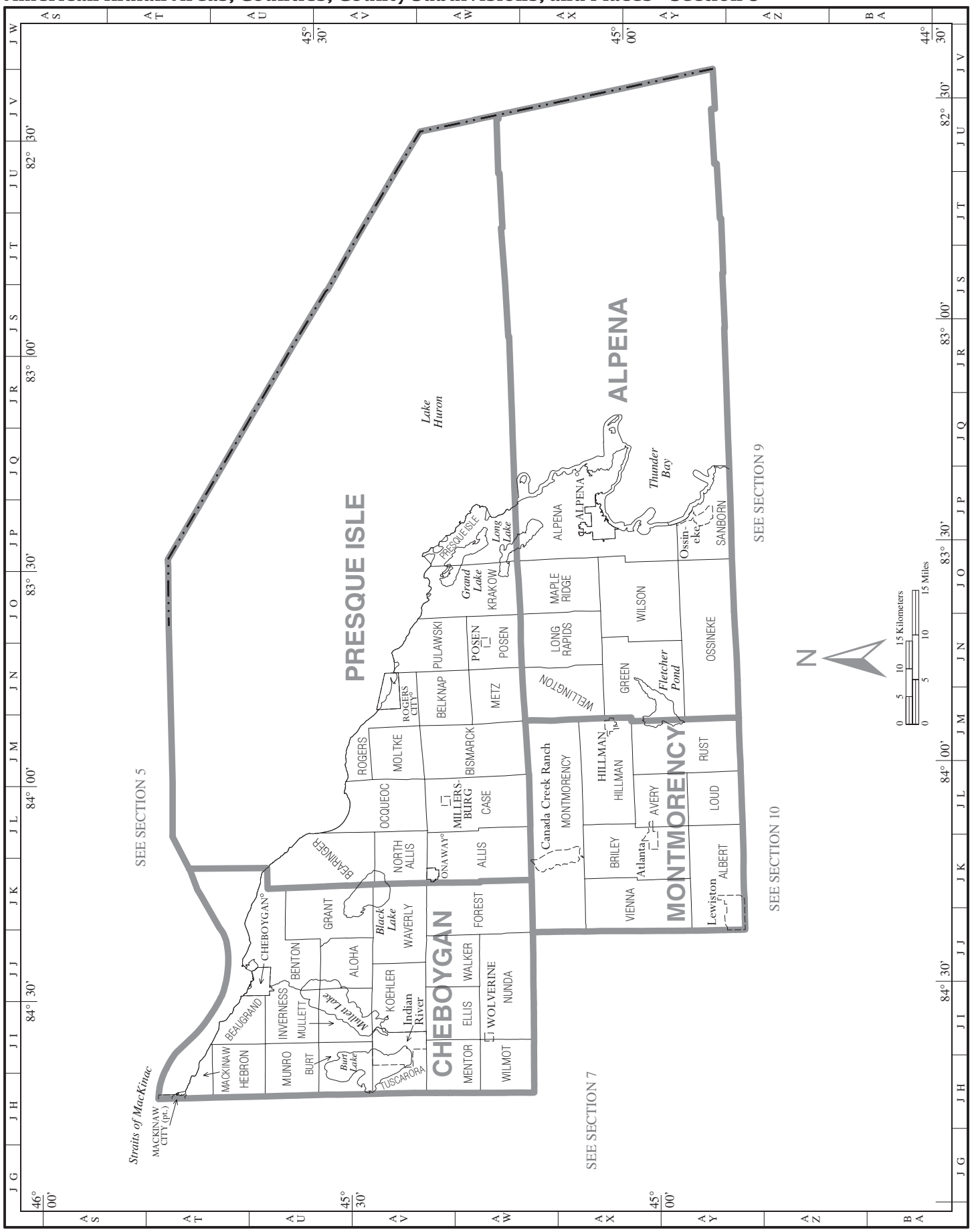

American Indian Areas, Counties, County Subdivisions, and Places – Section 9

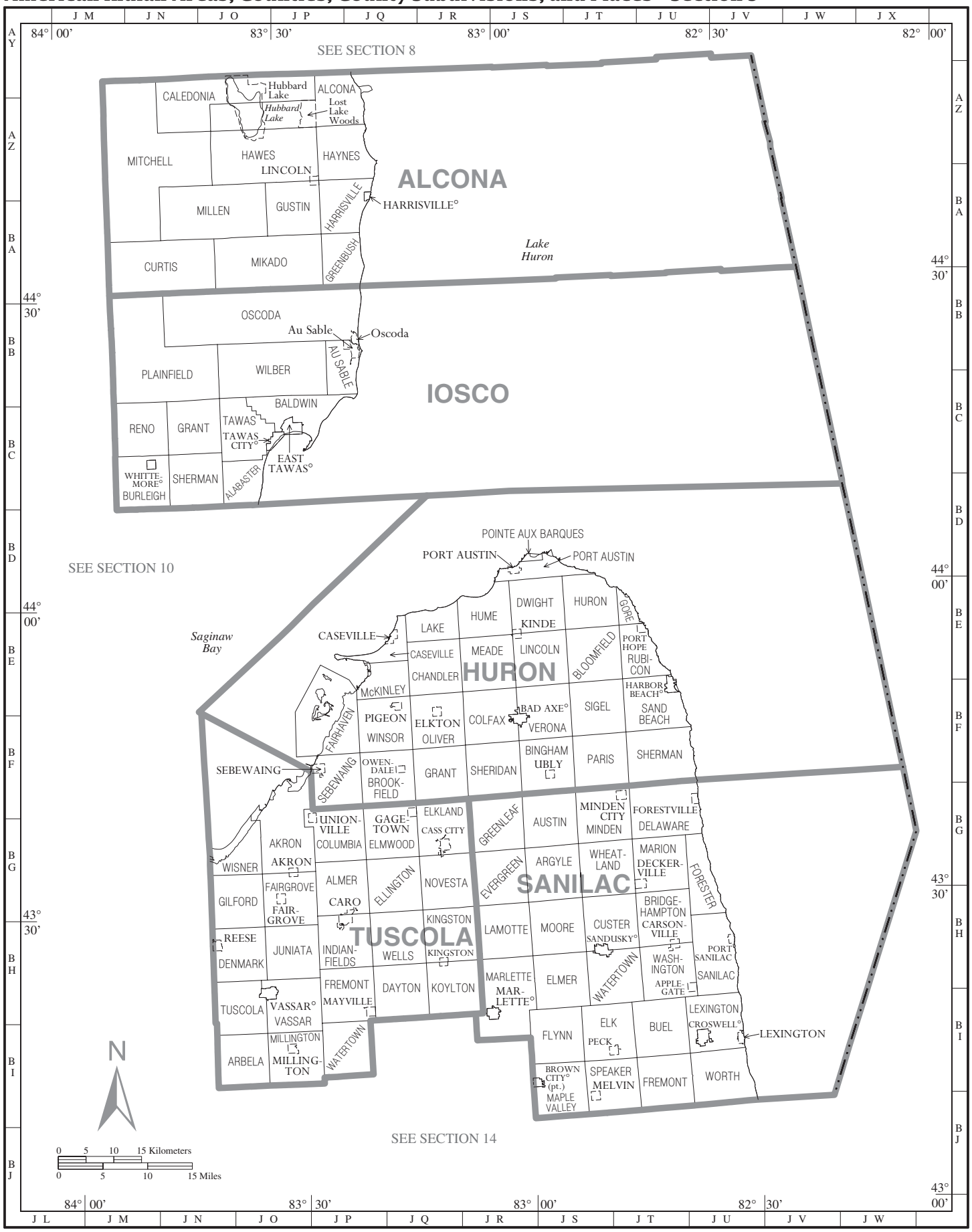

U.S. Census Bureau, Census 2000

American Indian Areas, Counties, County Subdivisions, and Places – Section 10

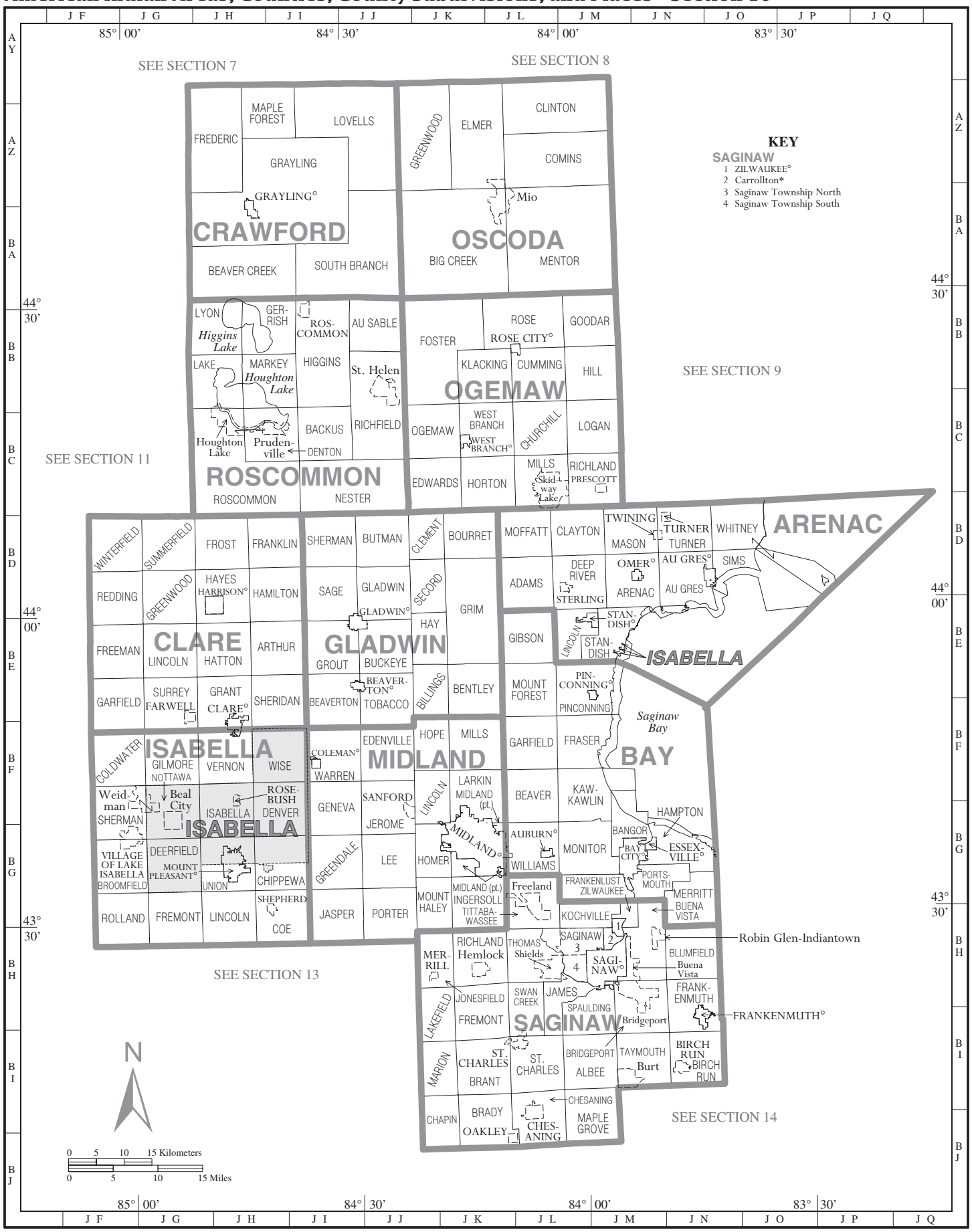

American Indian Areas, Counties, County Subdivisions, and Places – Section 11

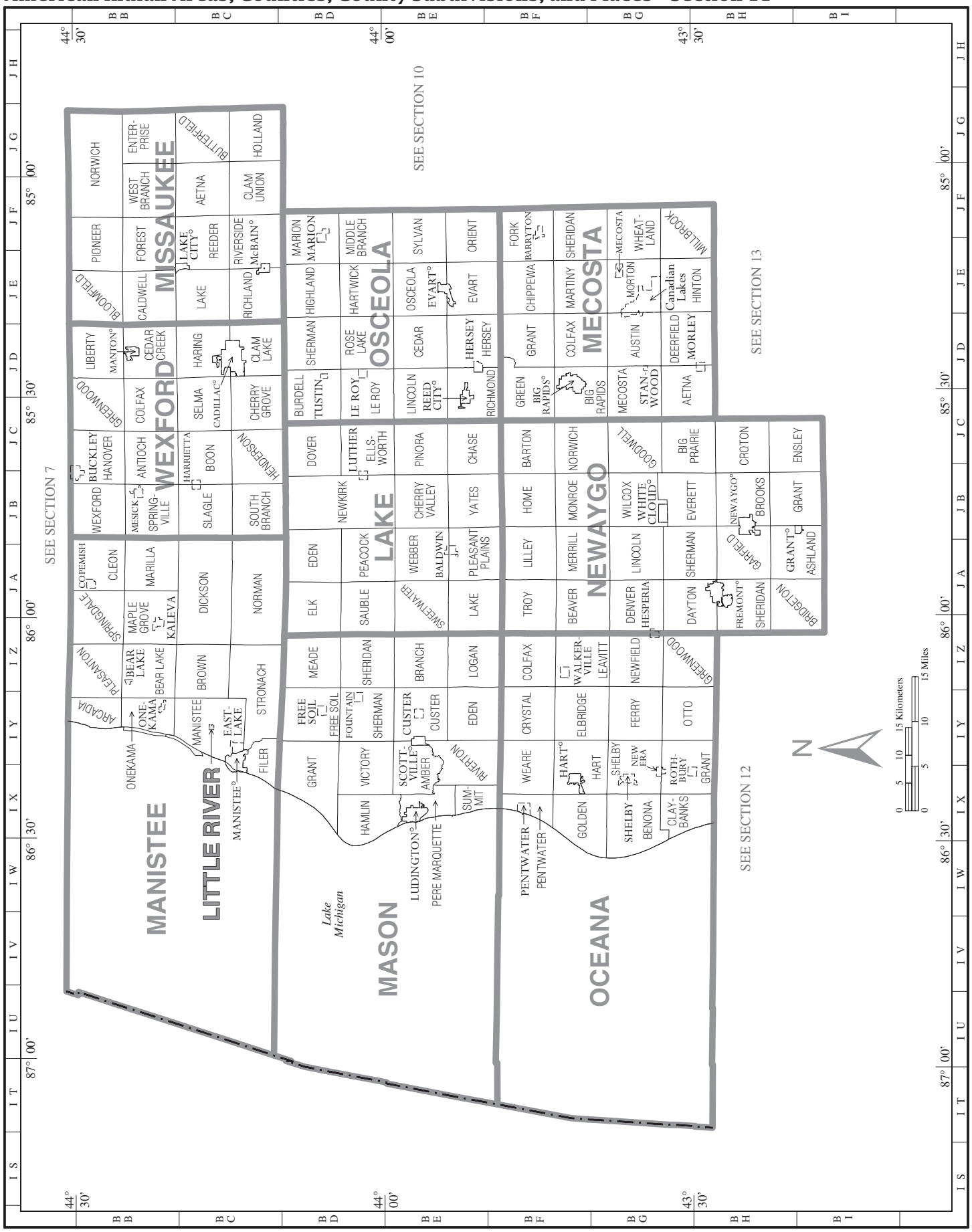

U.S. Census Bureau, Census 2000

American Indian Areas, Counties, County Subdivisions, and Places – Section 12

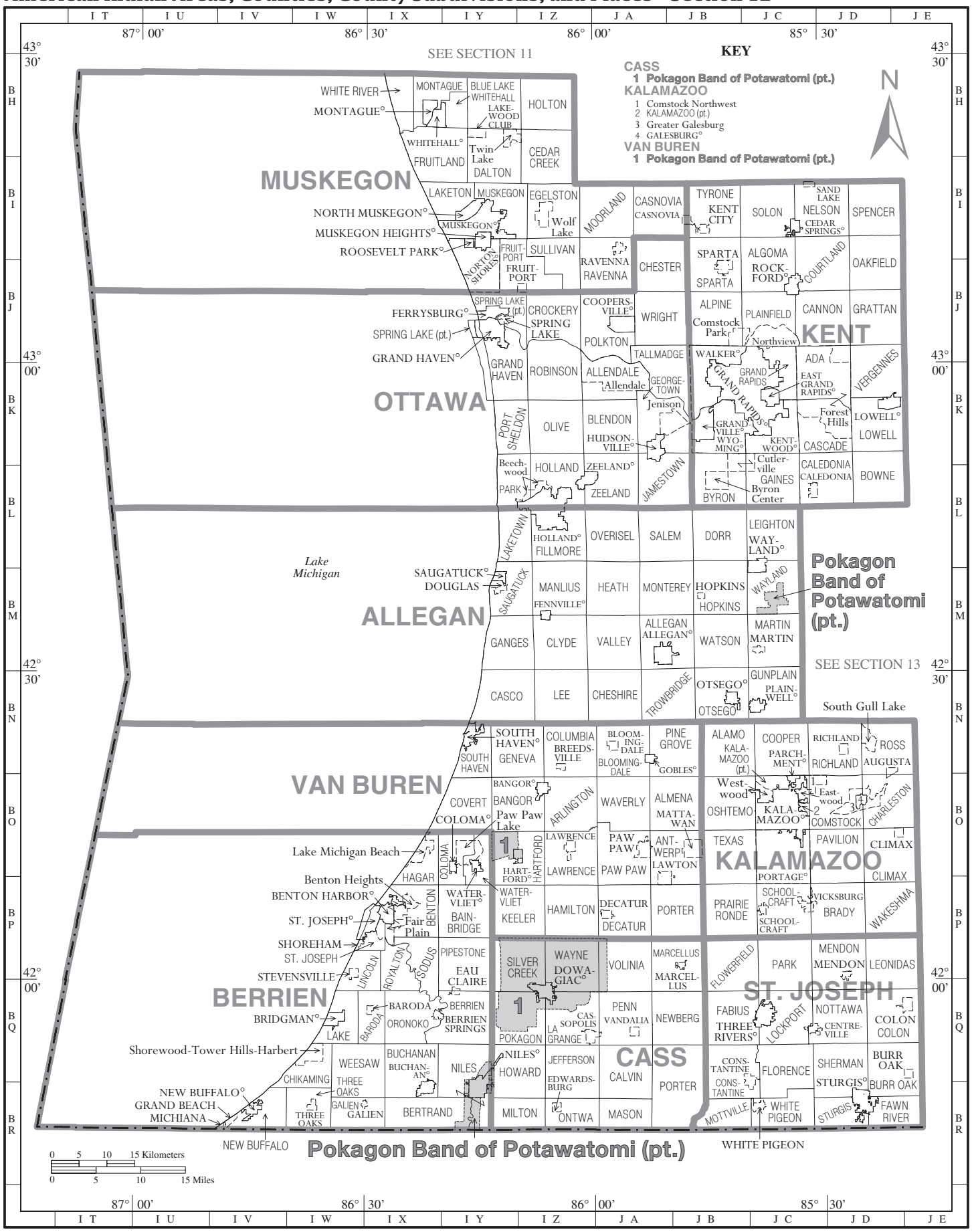

American Indian Areas, Counties, County Subdivisions, and Places – Section 13

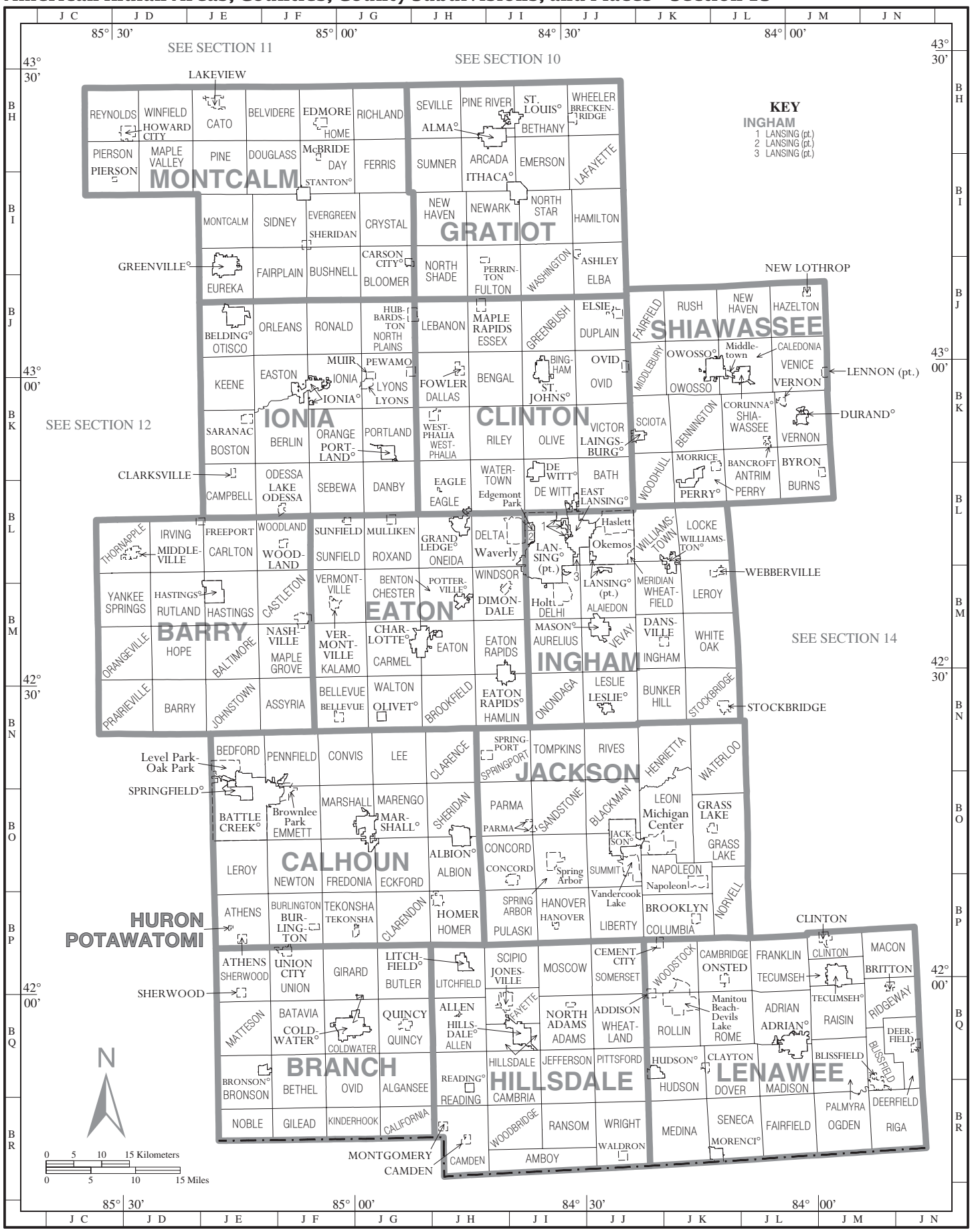

U.S. Census Bureau, Census 2000

American Indian Areas, Counties, County Subdivisions, and Places – Section 14

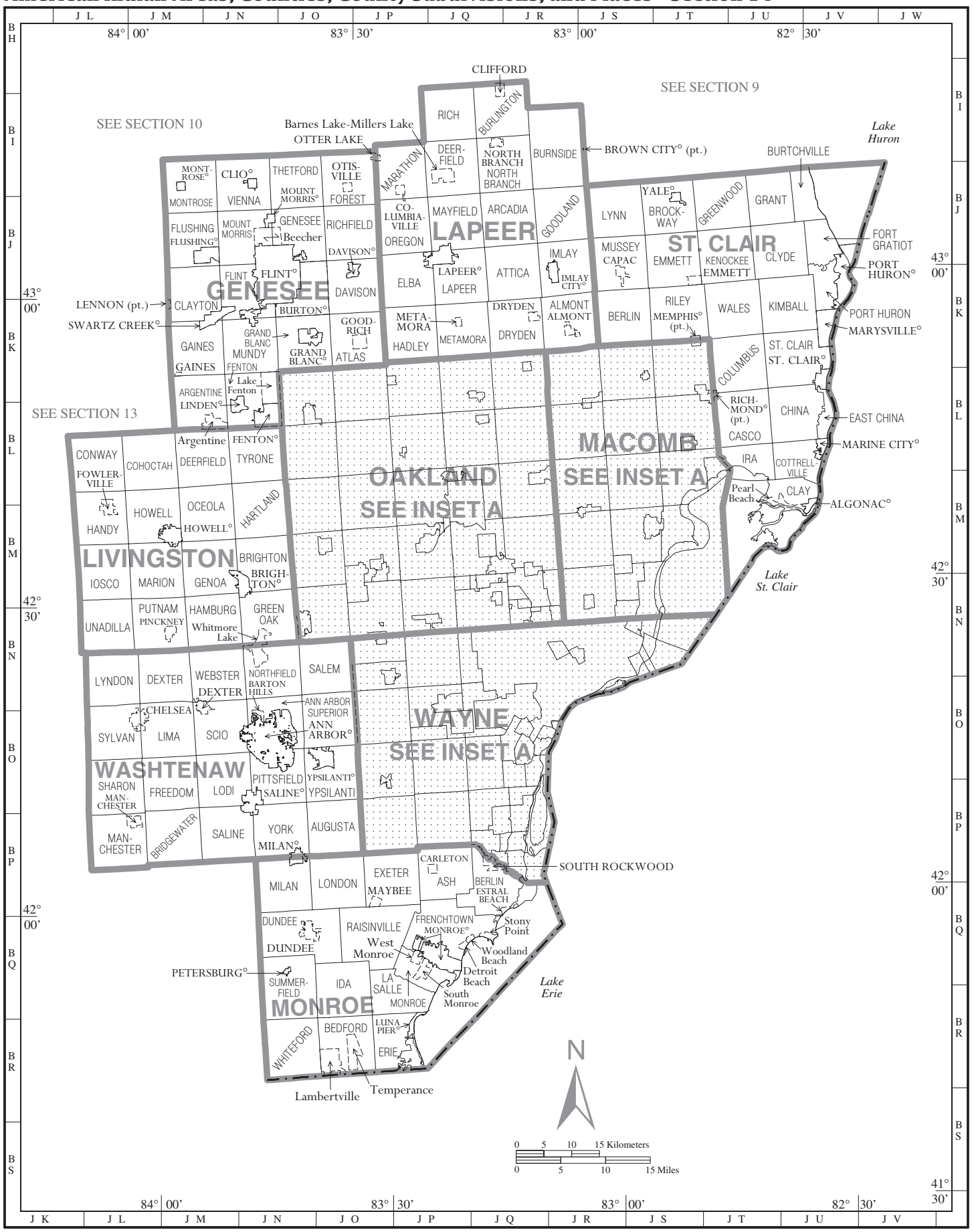

American Indian Areas, Counties, County Subdivisions, and Places – Inset A

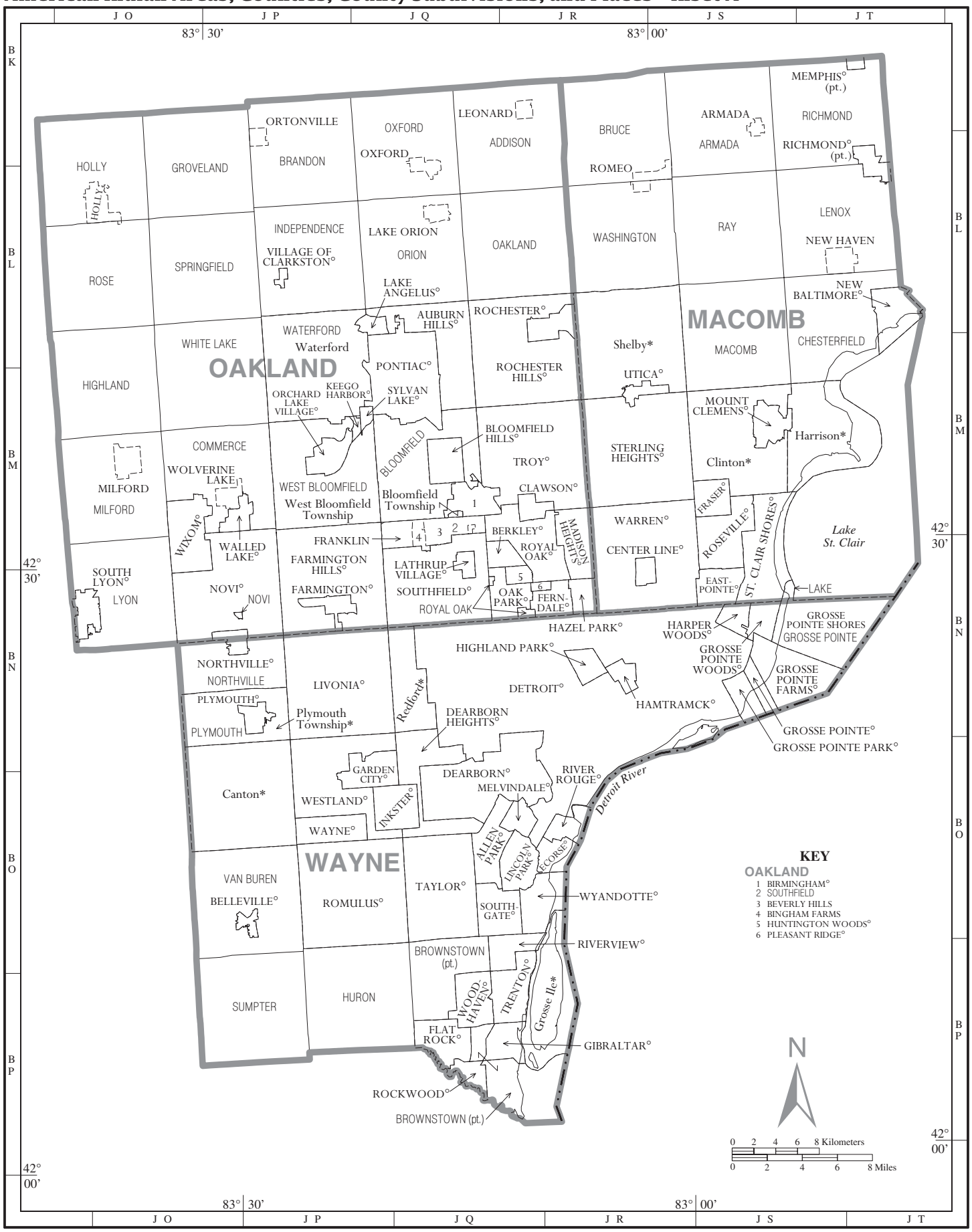

U.S. Census Bureau, Census 2000

American Indian Reservation, Tribal Subdivisions – Lac Vieux Desert

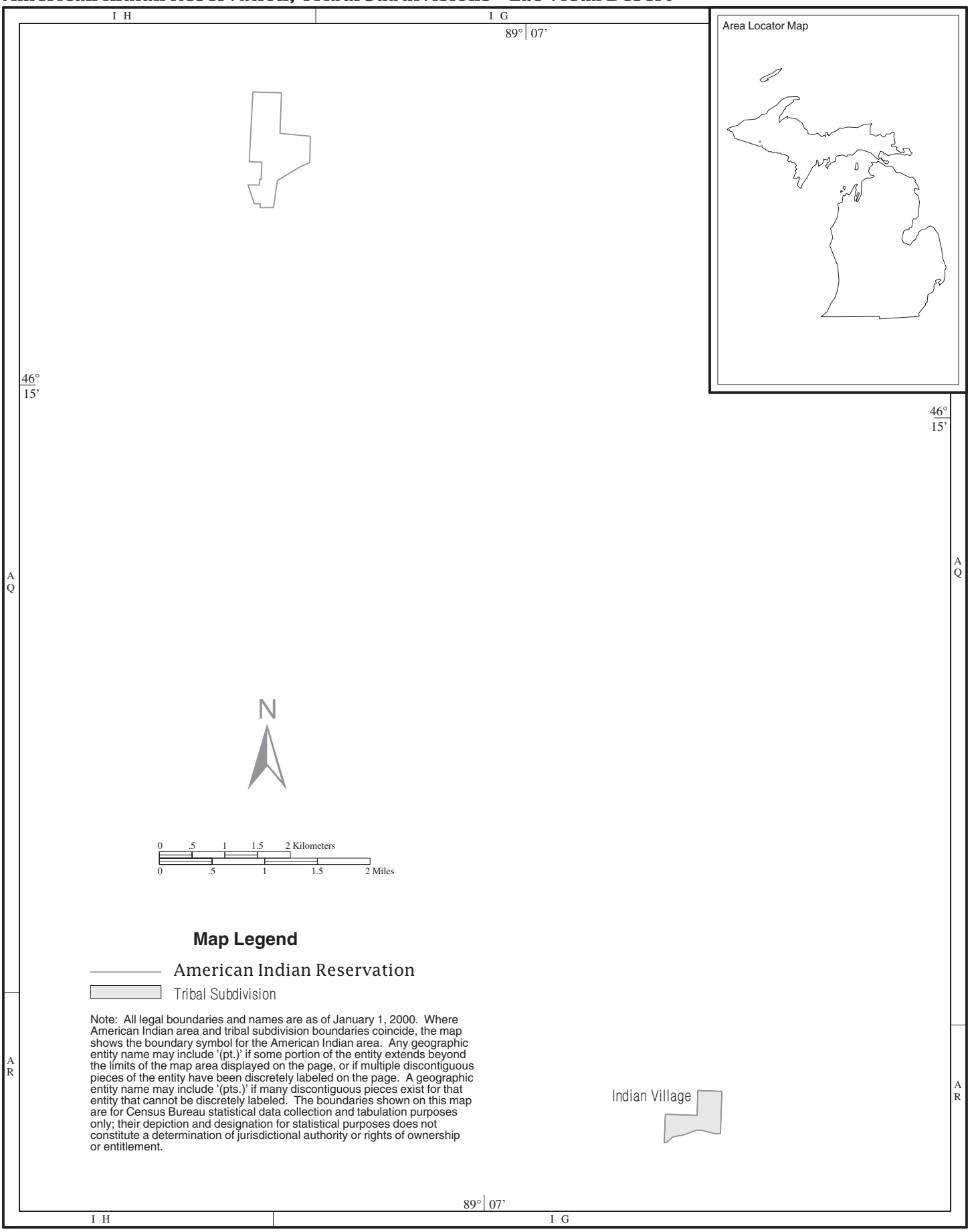

Appendix G.
Accuracy of the Data

INTRODUCTION

The data contained in this product are based on the Census 2000 sample. The data are estimates of the actual figures that would have been obtained from a complete count. Estimates derived from a sample are expected to be different from the 100-percent figures because they are subject to sampling and nonsampling errors. Sampling error in data arises from the selection of people and housing units included in the sample. Nonsampling error affects both sample and 100-percent data and is introduced as a result of errors that may occur during the data collection and processing phases of the census. This chapter provides a detailed discussion of both types of errors and a description of the estimation procedures.

MASTER ADDRESS FILE DEVELOPMENT

The majority of addresses in the country are in what is known for census purposes as Mailout/Mailback areas, which generally consist of city-style addresses. The original source of addresses on the Master Address File (MAF) for the Mailout/Mailback areas was the 1990 Census Address Control File (ACF). The first update to the ACF addresses is a United States Postal Service (USPS) Delivery Sequence File (DSF) of addresses. The November 1997, September 1998, November 1999, and April 2000 DSFs were incorporated into the MAF.

Until shortly before the census, the ACF addresses and the November 1997 and September 1998 residential DSF addresses constituted the MAF. These addresses were tested against Census Bureau geographic information to determine their location at the census block level. The geographic information is maintained in the Census Bureau's Topologically Integrated Geographic Encoding Referencing (TIGER) system. When an address on the MAF can be uniquely matched to the address range in TIGER for a street segment that forms one of the boundaries of a particular block, the address is said to be *geocoded* to that block. Valid and geocoded addresses appeared on each address list used for a field operation.

The Block Canvass operation was the next major address list operation in the Mailout/Mailback areas for Census 2000. Between January and May 1999, there was a 100-percent canvass of every block in these areas. Every geocoded address was printed in a block-by-block address register. Block Canvassing listers identified each address as one of the following: a verified housing unit; a unit with corrections to the street name or directional; a delete; a duplicate, implying the unit exists elsewhere on the list with a different, unmatchable designation, such as a different street name or building name; uninhabitable; or nonresidential. Also, units that were deleted from one block and matched an added unit in another block were called a move.

A cooperative address list check with local governmental units throughout the country, called Local Update of Census Addresses (LUCA) 98, occurred in approximately the same time frame as Block Canvassing. In LUCA 98, the participating governmental units received an address list and were asked for input mostly on added units but also on deleted units and corrected street names or directionals. The outcome of this operation was similar to that of Block Canvassing; units were added to and deleted from blocks, and address corrections were made.

The Decennial Master Address File (DMAF), created in July 1999, was the file used for the main printing of the Census 2000 questionnaires. In Mailout/Mailback areas, the operations that had yielded housing units and their status before this initial printing stage were the ACF, the November 1997 DSF, the September 1998 DSF, LUCA 98, and Block Canvassing.

Updates to the DMAF followed the creation of the initial DMAF. Addresses were added by the November 1999, February 2000, and April 2000 DSFs. The LUCA 98 field verification and appeal processes were address update operations that occurred subsequent to the creation of the initial

DMAF. Units receiving a conflicting status from Block Canvassing and the LUCA 98 operation were sent for field verification by the Census Bureau; the results of the field verification were sent to the governmental units. The governmental unit could appeal the Census Bureau's findings for particular units at this stage. At an appeal, the Census Bureau and the governmental unit submit their evidence of the status of a housing unit for independent review. The Census Address List Appeals Office, a temporary Federal office established outside the Department of Commerce, administered the appeal process. The Director of the Appeals Office (or their designee) was responsible for issuing a written determination that was considered final. Both the field verification and the appeal process had the potential to change the status of a housing unit.

The New Construction operation was another cooperative effort with participating governmental units that added addresses before Census Day. This was a final operation in Mailout/Mailback areas that used governmental units' local knowledge to identify new housing units in February and March of 2000.

After Mailout/Mailback, the second most common method of questionnaire delivery was Update/Leave. Rather than obtaining addresses from the ACF and DSF, the address list for Update/Leave areas was constructed during a Census Bureau field operation called Address Listing. This was due to the fact that addresses in Update/Leave areas were primarily noncity-style. Census employees were sent to the field with maps of their assignment areas and were instructed to record the city-style address, noncity-style address or location description, or possibly some combination of the above, for every housing unit. In addition, the location of the unit was noted on the census map with what is known as a *map spot*. This operation took place in the fall of 1998.

After processing the Address Listing data, the Census Bureau could tabulate the number of housing units in each block. Because the housing units in these areas may have nonstandard mailing addresses and may be recorded in census files solely with a location description, the governmental units participating in the local review operation in these areas were sent lists of housing unit counts by block. This operation was called LUCA 99. When a LUCA 99 participant disagreed with a Census block count, the contested block was sent out for LUCA 99 recanvassing. Census employees were redeployed to make updates to the address list. In addition, there was a LUCA 99 appeal process for settling housing unit status discrepancies that could potentially add units to the address list. The LUCA 99 recanvassing and LUCA 99 appeal process took place at various times during the DMAF updating process. Although most of the LUCA 99 entities had their recanvassing results processed before creation of the initial DMAF, many did not. There were DMAF updates designed specifically for obtaining late recanvassing and appeal results. These updates to the census files occurred in time for USPS delivery of a questionnaire.

The last address list-building operation in the Update/Leave areas was the Update/Leave operation itself. This operation was responsible for having a census questionnaire hand-delivered at every housing unit. The MAF and the maps were updated during this process.

In the most remote regions of the country, housing units were listed at the same time people within them were enumerated for Census 2000. These operations, called List/Enumerate and Remote Alaska enumeration, were the only source of addresses in these regions. All housing units were map spotted at the time of enumeration.

In some other regions of the country where an address list had already been created, the Census Bureau determined that direct enumeration of the population would be more successful than mailback of the forms. This operation was called Update/Enumerate. There were two types of Update/Enumerate areas – urban areas that were formerly Mailout/Mailback and rural areas that were formerly Update/Leave. The urban areas had passed through all the Mailout/Mailback operations up through the point of the creation of the initial DMAF, and the rural areas had passed through Address Listing, and sometimes LUCA 99, by the time of the creation of the initial DMAF. Because of these distinct paths, it was necessary to distinguish between the urban and rural Update/Enumerate areas.

Urban Update/Leave is another special enumeration that took place in areas where mail delivery was considered to be problematic. The addresses had passed through all the operations of the

Mailout/Mailback areas up through the creation of the initial DMAF, but enumerators visited the area during the census. As a result, additions, deletions and corrections to the address list were made.

People who do not receive a questionnaire at their house could submit a Be Counted Form, or they could call Telephone Questionnaire Assistance and have their information collected over the telephone. Addresses from these operations that did not match those already on the DMAF and that were geocoded to a census collection block in an area where census enumeration did not take place were visited in a Field Verification operation to determine if they existed. Verified addresses were added to the address list.

Follow-up operations provided additional information about housing units listed on the DMAF. In Nonresponse Followup (NRFU), enumerators followed up on units that had not returned a preaddressed census form. These units could be enumerated, deemed vacant, or possibly deleted. At the same time, units that did not appear on the address list could be added and enumerated concurrently. Coverage Improvement Follow Up was designated for enumeration at addresses added by New Construction and the later Delivery Sequence Files, as well as a second check on NRFU vacant and deleted units. Adds were also possible. These operations occurred in the Mailout/Mailback, Update/Leave, and Urban Update/Leave areas.

SERVICE-BASED ENUMERATION

Service Based Enumeration was designed to account for people without a usual residence who use service facilities (i.e., shelters, soup kitchens and mobile food vans). Only people using the service facility on the interview day were enumerated. In addition, people enumerated in Targeted Non-Shelter Outdoor Locations (TNSOLS) and people without a usual residence that filed Be Counted Forms (BCF) augmented the count. **This component of the enumeration should *not* be interpreted as a complete count of the population without a usual residence.**

SAMPLE DESIGN

Every person and housing unit in the United States was asked basic demographic and housing questions (for example, race, age, and relationship to householder). A sample of these people and housing units was asked more detailed questions about items, such as income, occupation, and housing costs. The sampling unit for Census 2000 was the housing unit, including all occupants. There were four different housing unit sampling rates: 1-in-8, 1-in-6, 1-in-4, and 1-in-2 (designed for an overall average of about 1-in-6). The Census Bureau assigned these varying rates based on precensus occupied housing unit estimates of various geographic and statistical entities, such as incorporated places and interim census tracts. For people living in group quarters or enumerated at long form eligible service sites (shelters and soup kitchens), the sampling unit was the person and the sampling rate was 1-in-6.

The sample designation method for housing units depended on the data collection procedures. Approximately 95 percent of the population was enumerated by the mailback procedure. In these areas, the Census Bureau used the Decennial Master Address File (DMAF) to select electronically a probability sample. The questionnaires were either mailed or hand-delivered to selected addresses with instructions to complete and mail back the form.

The housing unit sampling rate varied by census block. Long Form Sampling Entities (LFSEs) were used to determine sampling rates in Census 2000 similarly to the way governmental units were used in the 1990 census sample design. LFSEs were:

- Counties and county equivalents (such as parishes in Louisiana).
- Cities.
- Incorporated places (including consolidated cities).
- Census designated places in Hawaii only.

- Minor civil divisions in certain states only (Connecticut, Maine, Massachusetts, Michigan, Minnesota, New Hampshire, New Jersey, New York, Pennsylvania, Rhode Island, Vermont, and Wisconsin).
- School districts (based on the 1995-1996 school year).
- American Indian reservations.
- Tribal jurisdiction statistical areas (replaced for Census 2000 by entities called Oklahoma Tribal Statistical Areas).
- Alaska Native village statistical areas.

Size estimates for LFSEs were based on housing unit counts from the DMAF and occupancy rates from the 1990 census. If the smallest LFSE that included all or any part of a block had an estimated housing unit count of less than 800, the housing units in the block were sampled at a 1-in-2 rate. If the smallest LFSE that included all or any part of a block had an estimated housing unit count of 800 or more but less than 1,200, housing units in the block were sampled at a 1-in-4 rate. If a block was not in either of the two previous sampling rate categories, and was part of an interim census tract with 2,000 or more estimated housing units, the housing units in the block were sampled at a 1-in-8 rate. Housing units in all remaining blocks (those not assigned to 1-in-2, 1-in-4, or 1-in-8 rates) were sampled at a 1-in-6 rate.

In List/Enumerate areas (accounting for less than 0.5 percent of the housing units), each enumerator was given a blank address register with designated sample lines. Beginning about Census Day, the enumerator systematically canvassed an Assignment Area (AA) and listed all housing units in the address register in the order they were encountered. Completed questionnaires, including sample information for any housing unit listed on a designated sample line, were collected. If an AA contained any blocks that would qualify as above for a 1-in-2 or 1-in-4 rate, all households in the AA were sampled at 1-in-2. Housing units in all other AAs were sampled at 1-in-6.

Housing units in American Indian reservations, tribal jurisdiction statistical areas (replaced for Census 2000 by entities called Oklahoma Tribal Statistical Areas), and Alaska Native villages were sampled according to the same criteria as other LFSEs, except the sampling rates were based on the size of the American Indian and Alaska Native population in those areas as measured in the 1990 census. Trust lands were sampled at the highest rate of any part of their associated American Indian reservations. If the associated American Indian reservation was entirely outside the state containing the trust land, then the trust land was sampled at a 1-in-2 rate. All Remote Alaska assignment areas were sampled at a rate of 1-in-2. Housing units in Puerto Rico were sampled at a constant 1-in-6 rate in all blocks.

Variable sampling rates provide relatively more reliable estimates for small areas and decrease respondent burden in more densely populated areas while maintaining data reliability. When all sampling rates were taken into account across the Nation, approximately 1 out of every 6 housing units was included in the Census 2000 sample.

CONFIDENTIALITY OF THE DATA

The Census Bureau has modified or suppressed some data in this data release to protect confidentiality. Title 13 United States Code, Section 9, prohibits the Census Bureau from publishing results in which an individual can be identified. The Census Bureau's internal Disclosure Review Board sets the confidentiality rules for all data releases. A checklist approach is used to ensure that all potential risks to the confidentiality of the data are considered and addressed.

Title 13, United States Code. Title 13 of the United States Code authorizes the Census Bureau to conduct censuses and surveys. Section 9 of the same Title requires that any information collected from the public under the authority of Title 13 be maintained as confidential. Section 214 of Title 13 and Sections 3559 and 3571 of Title 18 of the United States Code provide for the imposition of penalties of up to 5 years in prison and up to $250,000 in fines for wrongful disclosure of confidential census information.

Disclosure limitation. Disclosure limitation is the process for protecting the confidentiality of data. A disclosure of data occurs when someone can use published statistical information to identify an individual who provided information under a pledge of confidentiality. Using disclosure limitation procedures, the Census Bureau modifies or removes the characteristics that put confidential information at risk for disclosure. Although it may appear that a table shows information about a specific individual, the Census Bureau has taken steps to disguise the original data while making sure the results are still useful. The techniques used by the Census Bureau to protect confidentiality in tabulations vary, depending on the type of data.

Data swapping. Data swapping is a method of disclosure limitation designed to protect confidentiality in tables of frequency data (the number or percentage of the population with certain characteristics). Data swapping is done by editing the source data or exchanging records for a sample of cases when creating a table. A sample of households is selected and matched on a set of selected key variables with households in neighboring geographic areas that have similar characteristics (such as the same number of adults and the same number of children). Because the swap often occurs within a neighboring area, there is no effect on the marginal totals for the area or for totals that include data from multiple areas. Because of data swapping, users should not assume that tables with cells having a value of 1 or 2 reveal information about specific individuals. Data swapping procedures were first used in the 1990 census and were also used for Census 2000.

ERRORS IN THE DATA

Statistics in this data product are based on a sample. Therefore, they may differ somewhat from 100-percent figures that would have been obtained if all housing units, people within those housing units, and people living in group quarters had been enumerated using the same questionnaires, instructions, enumerators, and so forth. The sample estimate also would differ from other samples of housing units, people within those housing units, and people living in group quarters. The deviation of a sample estimate from the average of all possible samples is called the *sampling error*. The *standard error* of a sample estimate is a measure of the variation among the estimates from all possible samples. Thus, it measures the precision with which an estimate from a particular sample approximates the average result of all possible samples. The sample estimate and its estimated standard error permit the construction of interval estimates with prescribed confidence that the interval includes the average result of all possible samples. The method of calculating standard errors and confidence intervals for the data in this product appears in the section called "Calculation of Standard Errors."

In addition to the variability that arises from the sampling procedures, both sample data and 100-percent data are subject to *nonsampling error*. Nonsampling error may be introduced during any of the various complex operations used to collect and process census data. For example, operations such as editing, reviewing, or handling questionnaires may introduce error into the data. A detailed discussion of the sources of nonsampling error is given in the section on "Nonsampling Error" in this chapter.

Nonsampling error may affect the data in two ways: errors that are introduced randomly will increase the variability of the data and, therefore, should be reflected in the standard error; errors that tend to be consistent in one direction will make both sample and 100-percent data biased in that direction. For example, if respondents consistently tend to underreport their incomes, then the resulting counts of households or families by income category will tend to be understated for the higher income categories and overstated for the lower income categories. Such biases are not reflected in the standard error.

Limitations of the Group Quarters Data

By definition, universes that include the total population include both the household population and the group quarters population. For example, the universe defined as the population 15 years and over includes all people 15 years and over in both households and group quarters.

In previous censuses and in Census 2000, allocation rates for demographic characteristics (such as age, sex, and race) of the group quarters population were similar to those for the total population. However, allocation rates for sample characteristics, such as school enrollment, educational attainment, income, and veteran status for the institutionalized and noninstitutionalized group quarters population have been substantially higher than those for the household population since at least the 1960 census. A review of the Census 2000 allocation rates for sample characteristics indicated that this trend continued.

Although allocation rates for sample characteristics are higher for the group quarters population, it is important to include the group quarters population in the total population universe. In most areas, the group quarters population represents a small proportion of the total population. As a result, the higher allocation rates associated with the group quarters population have minimal impact on the sample characteristics for the area of interest. In areas where the group quarters population represents a larger percentage of the total population, the Census Bureau cautions data users about the impact the higher allocation rates may have on the sample characteristics.

Calculation of Standard Errors

Totals and percentages. Tables A through C in this chapter contain the necessary information for calculating the standard errors of sample estimates in this data product. To calculate the standard error, it is necessary to know:

- The unadjusted standard error for the characteristic (given in Table A for estimated totals or Table B for estimated percentages) that would result under a simple random sample design of people, housing units, households, or families.
- The design factor for the particular characteristic estimated (given in Table C) based on the sample design and estimation techniques employed to produce long form data estimates.
- The number of people, housing units, households, or families in the publication area.
- The observed sampling rate.

The design factor is the ratio of the estimated standard error to the standard error of a simple random sample. The design factors reflect the effects of the actual sample design and the complex ratio estimation procedure used for Census 2000. Percent-in-sample values are provided in Summary File 3. The percent of the population in sample is given in P4, Percent of the Population in Sample. Percent-in-sample values for housing units are provided in H4, Percent of Housing Units in Sample by Occupancy Status. Thus, observed sampling rates for housing units are provided separately for occupied and vacant housing units. Data users should use information in H2, Unweighted Sample Housing Units by Occupancy Status, to determine the most prevalent type of housing unit in a specific geography (occupied or vacant), and use its corresponding percent-in-sample value from H4. As a convenience to data users, a percent-in-sample value for total housing units is available in the Census Bureau's PHC-2, *Summary Social, Economic, and Housing Characteristics* reports (see the Percent of Population and Housing Units in Sample tables). This percent-in-sample value combines occupied and vacant housing units to form a single percent-in-sample value for housing units.

Use the steps given below to calculate the standard error of an estimated total or percentage contained in this product. A percentage is defined here as a ratio of a numerator to a denominator where the numerator is a subset of the denominator. For example, the proportion of Black or African-American teachers is the ratio of Black or African-American teachers to all teachers.

1. Obtain the unadjusted standard error from Table A or B (or use the formula given below the table) for the estimated total or percentage, respectively.
2. Obtain the person or housing unit observed sampling rate (percent-in-sample) for the geographic area to which the estimate applies. Use the person observed sampling rate for population characteristics and the housing unit observed sampling rate for housing characteristics.

3. Use Table C to obtain the appropriate design factor, based on the characteristic (Employment status, School enrollment, etc.) and the range containing the percent-in-sample value defined in step 2. Multiply the unadjusted standard error by this design factor.

The unadjusted standard errors of zero estimates or of very small estimated totals or percentages will approach zero. This is also the case for very large percentages or estimated totals that are close to the size of the publication areas to which they correspond. Nevertheless, these estimated totals and percentages are still subject to sampling and nonsampling variability, and an estimated standard error of zero (or a very small standard error) is not appropriate. For estimated percentages that are less than 2 or greater than 98, use the unadjusted standard errors in Table B that appear in the "2 or 98" row. For an estimated total that is less than 50 or within 50 of the total size of the publication area, use an unadjusted standard error of 16.

Examples using Tables A and B are given in the section titled "Using Tables to Compute Standard Errors and Confidence Intervals."

Sums and differences. The standard errors estimated from Tables A and B are not directly applicable to sums of and differences between two sample estimates. To estimate the standard error of a sum or difference, the tables are to be used somewhat differently in the following three situations:

1. For the sum of or difference between a sample estimate and a 100-percent value, use the standard error of the sample estimate. The complete count value is not subject to sampling error.
2. For the sum of or difference between two sample estimates, the appropriate standard error is approximately the square root of the sum of the two individual standard errors squared; that is, for standard errors

   $SE(\hat{X})$ and $SE(\hat{Y})$ of estimates $\hat{X}$ and $\hat{Y}$, respectively:

   $$SE(\hat{X} + \hat{Y}) = SE(\hat{X} - \hat{Y}) = \sqrt{[SE(\hat{X})]^2 + [SE(\hat{Y})]^2}$$

   This method, however, will underestimate (overestimate) the standard error if the two items in a sum are highly positively (negatively) correlated or if the two items in a difference are highly negatively (positively) correlated. This method may also be used for the difference between (or sum of) sample estimates from two censuses or from a census sample and another survey. The standard error for estimates not based on the Census 2000 sample must be obtained from an appropriate source outside of this chapter.
3. For the differences between two estimates, one of which is a subclass of the other, use the tables directly where the calculated difference is the estimate of interest. For example, to determine the estimate of non-Black or African-American teachers, subtract the estimate of Black or African-American teachers from the estimate of total teachers. To determine the standard error of the estimate of non-Black or African-American teachers, apply the above formula directly.

Ratios. Frequently, the statistic of interest is the ratio of two variables, where the numerator is not a subset of the denominator. An example is the ratio of students to teachers in public elementary schools. (Note that this method cannot be used to compute a standard error for a sample mean.) The standard error of the ratio between two sample estimates is estimated as follows:

1. If the ratio is a proportion, then follow the procedure outlined for "Totals and percentages."
2. If the ratio is not a proportion, then approximate the standard error using the formula below.

$$SE\left(\frac{\hat{X}}{\hat{Y}}\right) = \left(\frac{\hat{X}}{\hat{Y}}\right)\sqrt{\frac{[SE(\hat{X})]^2}{\hat{X}^2} + \frac{[SE(\hat{Y})]^2}{\hat{Y}^2}}$$

Medians. The sampling variability of an estimated median depends on the form of the distribution and the size of its base. The reliability of an estimated median is approximated by constructing a confidence interval. Estimate the 68 percent confidence limits of a median based on sample data using the following procedure.

1. Obtain the appropriate (person or housing unit) observed sampling rate for the specific geographic area. Use this rate to locate the design factor for the characteristic of interest in Table C.

2. Obtain the frequency distribution for the selected variable. Cumulate these frequencies to yield the base.

3. Determine the standard error of the estimate of 50 percent from the distribution using the formula:

$$\text{SE(50 percent)} = \sqrt{\frac{5}{\text{base}} \times 50^2} \times \text{Design Factor}$$

4. Subtract from and add to 50 percent the standard error determined in step 3.

$$\text{p_lower} = 50 - \text{SE (50 percent)}$$

$$\text{p_upper} = 50 + \text{SE (50 percent)}$$

   Find the category in the distribution containing p_lower and the category in the distribution containing p_upper. If p_lower and p_upper fall in the same category, follow these steps:

   - Define A1 as the smallest value in that category.
   - Define A2 to be the smallest value in the next (higher) category.
   - Define C1 as the cumulative percent of units strictly less than A1.
   - Define C2 as the cumulative percent of units strictly less than A2.

     Use these values (A1, A2, C1, C2) in step 5 to obtain the Lower Bound and the Upper Bound.

     If p_lower and p_upper are in different categories, follow the steps above twice–once for each category. In effect, users will interpolate twice to obtain the Lower and Upper Bounds as follows:

   - First, for the category containing p_lower, define the values A1, A2, C1, and C2 as above. Use these values in step 5 to obtain the Lower Bound.
   - Second, for the category containing p_upper, define a new set of values for A1, A2, C1, and C2. Use these values in step 5 to obtain the Upper Bound.

5. Use the following formula and the values obtained in step 4 to form a confidence interval about the median:

$$\text{Bound} = \left[\frac{X - C1}{C2 - C1}\right] \times (A2 - A1) + A1$$

   where X = p_lower (p_upper) for the Lower Bound (Upper Bound).

6. Divide the difference between the two points determined in step 5 by two to obtain the estimated standard error of the median:

$$\text{SE(median)} = \frac{\text{Upper Bound} - \text{Lower Bound}}{2} = \frac{(\text{p_upper} - \text{p_lower})}{C2 - C1} \times \frac{A2 - A1}{2}$$

Means. A mean is defined here as the average quantity of some characteristic (other than the number of people, housing units, households, or families) per person, housing unit, household, or family. For example, a mean could be the average annual income of females age 25 to 34. The standard error of a mean can be approximated by the formula below. Because of the approximation used in developing this formula, the estimated standard error of the mean obtained from this formula will generally underestimate the true standard error.

The formula for estimating the standard error of a mean, $\bar{x}$, is

$$SE(\bar{x}) = \sqrt{\frac{5}{base} \times s^2} \times \text{Design Factor}$$

where s^2 is the estimated population variance of the characteristic and the base is the total number of units in the population. The population variance, s^2, may be estimated using data that has been grouped into intervals.

For this method, the range of values for the characteristic is divided into c intervals, where the lower and upper boundaries of interval j are L_j and U_j, respectively. Each person is placed into one of the c intervals such that the value of the characteristic is between L_j and U_j. The estimated population variance, s^2, is then given by:

$$s^2 = \sum_{j=1}^{c} p_j m_j^2 - (\bar{x})^2$$

where p_j is the estimated proportion of persons in interval j (based on weighted data) and m_j is the midpoint of the jth interval, calculated as:

$$m_j = \frac{L_j + U_j}{2}.$$

The most representative value of the characteristic in interval j is assumed to be the midpoint of the interval, m_j. If the cth interval is open-ended, i.e., no upper interval boundary exists, then an approximate value for m_c is

$$m_c = \left(\frac{3}{2}\right) L_c.$$

The estimated sample mean, $\bar{x}$, can be obtained using the following formula:

$$\bar{x} = \sum_{j=1}^{c} p_j m_j.$$

Confidence intervals. A sample estimate and its estimated standard error may be used to construct confidence intervals about the estimate. These intervals are ranges that will contain the average value of the estimated characteristic that results over all possible samples, with a known probability.

For example, if all possible samples that could result under the Census 2000 sample design were independently selected and surveyed under the same conditions, and if the estimate and its estimated standard error were calculated for each of these samples, then:

1. *68 percent confidence interval.* Approximately 68 percent of the intervals from one estimated standard error below the estimate to one estimated standard error above the estimate would contain the average result from all possible samples.

2. *90 percent confidence interval.* Approximately 90 percent of the intervals from 1.645 times the estimated standard error below the estimate to 1.645 times the estimated standard error above the estimate would contain the average result from all possible samples.

3. *95 percent confidence interval.* Approximately 95 percent of the intervals from two estimated standard errors below the estimate to two estimated standard errors above the estimate would contain the average result from all possible samples.

The average value of the estimated characteristic that could be derived from all possible samples either is or is not contained in any particular computed interval. Thus, the statement that the average value has a certain probability of falling between the limits of the calculated confidence interval cannot be made. Rather, one can say with a specified probability of confidence that the calculated confidence interval includes the average estimate from all possible samples (approximately the 100-percent value).

Confidence intervals also may be constructed for the ratio, sum of, or difference between two sample figures. First compute the ratio, sum, or difference. Next, obtain the standard error of the ratio, sum, or difference (using the formulas given earlier). Finally, form a confidence interval for this estimated ratio, sum, or difference as above. One can then say with specified confidence that this interval includes the ratio, sum, or difference that would have been obtained by averaging the results from all possible samples.

Calculating the confidence interval from the standard error. To calculate the lower and upper bounds of the 90 percent confidence interval around an estimate using the standard error, multiply the standard error by 1.645, then add and subtract the product from the estimate.

$$\text{Lower bound} = \text{Estimate} - (\text{Standard Error} \times 1.645)$$

$$\text{Upper bound} = \text{Estimate} + (\text{Standard Error} \times 1.645)$$

Limitations. Be careful when computing and interpreting confidence intervals. The estimated standard errors given in this chapter do not include all portions of the variability because of nonsampling error that may be present in the data. The standard errors reflect the effect of simple response variance, but not the effect of correlated errors introduced by enumerators, coders, or other field or processing personnel. Thus, the standard errors calculated represent a lower bound of the total error. As a result, confidence intervals formed using these estimated standard errors might not meet the stated levels of confidence (i.e., 68, 90, or 95 percent). Thus, be careful interpreting the data in this data product based on the estimated standard errors.

A standard sampling theory text should be helpful if the user needs more information about confidence intervals and nonsampling errors.

Zero or small estimates; very large estimates. The value of almost all Census 2000 characteristics is greater than or equal to zero by definition. The method given previously for calculating confidence intervals relies on large sample theory and may result in negative values for zero or small estimates, which are not admissible for most characteristics. In this case, the lower limit of the confidence interval is set to zero by default. A similar caution holds for estimates of totals that are close to the population total and for estimated proportions near one, where the upper limit of the confidence interval is set to its largest admissible value. In these situations, the level of confidence of the adjusted range of values is less than the prescribed confidence level.

Using Tables to Compute Standard Errors and Confidence Intervals

Example 1. Computing the standard error of a total. Suppose a particular data table shows that for City A 9,948 people out of all 15,888 people age 16 years and over were in the civilian labor force. The person observed sampling rate (percent-in-sample) in City A is 16.0 percent. The column in Table C that includes an observed sampling rate of 16.0 percent shows the design factor to be 1.1 for the population characteristic "Employment status."

The unadjusted standard error for the estimated total of 9,948 is computed using the formula given below Table A. Suppose that the total population of City A was 21,220. The formula for the unadjusted standard error, SE, is

$$\begin{aligned} \text{SE}(9{,}948) &= \sqrt{5(9{,}948)\left(1 - \frac{9{,}948}{21{,}220}\right)} \\ &= 163 \text{ people.} \end{aligned}$$

The 5 in the above formula is based on a 1-in-6 sample and is derived from the inverse of the sampling rate minus one; i.e., 5 = 6 − 1. To find the standard error of the estimated 9,948 people 16 years and over who were in the civilian labor force, multiply the unadjusted standard error 163 by the design factor, 1.1, from Table C. This yields an estimated standard error of 179 for the total number of people 16 years and over in City A who were in the civilian labor force.

Example 2. Computing the standard error of a percentage. The estimated percent of people 16 years and over who were in the civilian labor force in City A is 62.6 percent (= 9,948 ÷

15,888). Using the formula below Table B, the unadjusted standard error is approximately

$$SE(62.6) = \sqrt{\left(\frac{5}{15{,}888}\right)(62.6)(100 - 62.6)}$$

$$= 0.86 \text{ percentage points.}$$

Again, the 5 in the above formula is based on a 1-in-6 sample and is derived from the inverse of the sampling rate minus one; i.e., 5 = 6 − 1. The standard error for the estimated 62.6 percent of people 16 years and over who were in the civilian labor force is 0.86 x 1.1 = 0.95 percentage points.

Note that standard errors of percentages derived in this manner are approximate. Calculations can be expressed to several decimal places, but doing so would indicate more precision in the data than is justifiable. Final results should contain no more than two decimal places when the estimated standard error is one percentage point (i.e., 1.00) or more.

Example 3. Computing a confidence interval. In Example 1, the adjusted standard error of the 9,948 people 16 years and over in City A in the civilian labor force was 179. Thus, a 90 percent confidence interval for this estimated total is:

$$[9{,}948 - 1.645(179)] \text{ to } [9{,}948 + 1.645\,(179)]$$
$$\text{or } 9{,}654 \text{ to } 10{,}242.$$

One can say, with about 90 percent confidence, that this interval includes the value that would have been obtained by averaging the results from all possible samples.

Example 4. Computing the standard error and confidence interval for the difference between two sample estimates. Suppose the number of people in City B age 16 years and over who were in the civilian labor force was 9,314 and the total number of people 16 years and over was 16,666. The population size of City B was 25,225, resulting in a person percent-in-sample of 15.7. The range that includes an observed sampling rate of 15.7 in Table C shows the design factor to be 1.1 for "Employment status." Using the formula below Table A and the appropriate design factor, the estimated standard error for the total number of people 16 years and over in City B who were in the civilian labor force is 188 (= 171 x 1.1). The estimated percentage of people 16 years and over who were in the civilian labor force is 55.9 percent. The unadjusted standard error determined using the formula provided at the bottom of Table B is 0.86 percentage points, and the approximate standard error of the percentage (55.9 percent) is 0.86 x 1.1 = 0.95 percentage points.

Suppose that one wished to obtain the standard error of the difference between City A and City B of the percentages of people who were 16 years and over and who were in the civilian labor force. The difference in the percentages for the two cities is:

$$62.6 - 55.9 = 6.7 \text{ percent.}$$

Using the above calculations and the adjusted standard error from Example 2:

$$SE\,(6.7) = \sqrt{[SE(62.6)]^2 + [SE(55.9)]^2} = \sqrt{(0.95)^2 + (0.95)^2}$$
$$= 1.34 \text{ percentage points.}$$

The 90 percent confidence interval for the difference is formed as before:

$$[6.70 - 1.645(1.34)] \text{ to } [6.70 + 1.645(1.34)]$$
$$\text{or } 4.50 \text{ to } 8.90.$$

One can say with 90 percent confidence that the interval includes the difference that would have been obtained by averaging the results from all possible samples.

Example 5. Computing the standard error and confidence interval for the ratio of two sample estimates. For reasonably large samples, ratio estimates are normally distributed, particularly for the census population. Therefore, if the standard error of a ratio estimate can be calculated, then a confidence interval can be formed about the ratio.

Suppose that one wished to obtain the standard error of the ratio of the estimate of people who were 16 years and over and who were in the civilian labor force in City A to the estimate of people who were 16 years and over and who were in the civilian labor force in City B. The ratio of the two estimates is:

$$\frac{9{,}948}{9{,}314} = 1.07$$

The standard error of this ratio is:

$$SE(1.07) = \left(\frac{9{,}948}{9{,}314}\right)\sqrt{\frac{(179)^2}{(9{,}948)^2} + \frac{(188)^2}{(9{,}314)^2}}$$

$$= 0.029.$$

Using the results above, the 90 percent confidence interval for this ratio would be:

$$[1.07 - 1.645(0.029)] \text{ to } [1.07 + 1.645(0.029)]$$

$$\text{or } 1.02 \text{ to } 1.12.$$

One can say with 90 percent confidence that the interval includes the ratio that would have been obtained by averaging the results from all possible samples.

Example 6. Computing the standard error and confidence interval of a median. The following example shows the steps for calculating an estimated standard error and confidence interval for the median housing value in City C.

1. The housing unit observed sampling rate in City C is 14.3. Suppose that the corresponding design factor in Table C for the housing characteristic "Value" is 1.2.

2. Obtain the frequency distribution for housing values in City C. The base is the sum of the frequencies (4,227).

Table 1. **Frequency Distribution and Cumulative Totals for Housing Value**

Housing value	Frequency	Cumulative sum	Cumulative percent
Less than $50,000	1,548	1,548	36.62
$50,000 to $99,999	820	2,368	56.02
$100,000 to $149,999	752	3,120	73.81
$150,000 to $199,999	524	3,644	86.21
$200,000 to $299,999	300	3,944	93.30
$300,000 to $499,999	248	4,192	99.17
$500,000 or more	35	4,227	100.00

3. Determine the standard error of the estimate of 50 percent from the distribution:

$$SE(50 \text{ percent}) = \sqrt{\frac{5}{4{,}227} \times 50^2 \times 1.2}$$

$$= 2.06$$

4. Calculate a confidence interval with bounds:

$$p_lower = 50 - 2.06 = 47.94$$

$$p_upper = 50 + 2.06 = 52.06$$

From the given distribution, the category with the cumulative percent first exceeding 47.94 percent is $50,000 to $99,999. Therefore, A1 = $50,000. C1 is the cumulative percent of housing units with value less than $50,000. As a result, C1 = 36.62 percent.

The category with the cumulative percent that first exceeds 52.06 percent is also $50,000 to $99,999. A2 is the smallest value in the next (higher) category, resulting in A2 = $100,000. C2 is the cumulative percent of housing units with value less than $100,000. Thus, C2 = 56.02 percent.

5. Given the values obtained in earlier steps, calculate the Lower and Upper Bounds of the confidence interval about the median:

$$\text{Lower Bound} = \left[\frac{47.94 - 36.62}{56.02 - 36.62}\right] \text{x } (\$100{,}000 - \$50{,}000) + \$50{,}000$$

$$\text{Upper Bound} = \left[\frac{52.06 - 36.62}{56.02 - 36.62}\right] \text{x } (\$100{,}000 - \$50{,}000) + \$50{,}000$$

The confidence interval is $79,175 to $89,794.

6. The estimated standard error of the median is

$$\text{SE(median)} = \frac{\$89{,}794 - \$79{,}175}{2} = \$5{,}310$$

Example 7. Computing the standard error of a mean. This example shows the steps for calculating the standard error for the average commuting time in City D. The frequency distribution is given in Table 2.

Table 2. **Frequency Distribution for Travel Time to Work**

Travel time to work	Frequency
Did not work at home:	776,619
Less than 5 minutes	14,602
5 to 9 minutes	69,066
10 to 14 minutes	107,161
15 to 19 minutes	138,187
20 to 24 minutes	139,726
25 to 29 minutes	52,879
30 to 34 minutes	120,636
35 to 39 minutes	19,751
40 to 44 minutes	25,791
45 to 59 minutes	50,322
60 to 89 minutes	29,178
90 or more minutes	9,320
Worked at home	19,986

1. Cumulating the frequencies over the 12 categories for those who commuted to work (i.e., Did not work at home) yields the population count (base) of 776,619 workers age 16 years and over.

2. Find the midpoint m_j for each of the 12 categories. Multiply each category's proportion p_j by the square of the midpoint and sum this product over all categories.

   For example, the midpoint of category 1 "Less than 5 minutes" is

$$m_1 = \frac{0 + 5}{2} = 2.5 \text{ minutes}$$

   while the midpoint of the 12th category "90 or more minutes" is

$$m_{12} = \left(\frac{3}{2}\right) 90 = 135 \text{ minutes.}$$

   The proportion of units in the first category, p_1, is

$$p_1 = \frac{14{,}602}{776{,}619} = 0.019.$$

Necessary products for the standard error calculation are given in Table 3 along with totals.

Table 3. **Calculations for Travel Time to Work**

Travel time to work	p_j	m_j	$p_j m_j^2$	$p_j m_j$
Did not work at home:				
Less than 5 minutes	0.019	2.5	0.119	0.048
5 to 9 minutes	0.089	7	4.361	0.623
10 to 14 minutes	0.138	12	19.872	1.656
15 to 19 minutes	0.178	17	51.442	3.026
20 to 24 minutes	0.180	22	87.120	3.960
25 to 29 minutes	0.068	27	49.572	1.836
30 to 34 minutes	0.155	32	158.720	4.960
35 to 39 minutes	0.025	37	34.225	0.925
40 to 44 minutes	0.033	42	58.212	1.386
45 to 59 minutes	0.065	52	175.760	3.380
60 to 89 minutes	0.038	74.5	210.910	2.831
90 or more minutes	0.012	135	218.700	1.620
		Total	1069.013	26.251

3. To estimate the mean commuting time for people in City D, multiply each category's proportion by its midpoint and sum over all categories in the universe. Table 3 shows an estimated mean travel time to work, $\bar{x}$, of 26 minutes.
4. Calculate the estimated population variance.

$$s^2 = 1069.013 - (26)^2$$

$$= 393.013$$

5. In City D, the person observed sampling rate is 13.1 percent. Suppose the design factor for "Travel time to work" in City D, given in the "Less than 15 percent" percent-in-sample column of Table C, is 1.4. Use this information and the results from steps 1 through 4 to calculate an estimated standard error for the mean as:

$$SE(\bar{x}) = \sqrt{\frac{5}{776{,}619} \times 393.013 \times 1.4}$$

$$= 0.07 \text{ minutes.}$$

ESTIMATION PROCEDURE

The estimates that appear in this product were obtained from an iterative ratio estimation procedure (iterative proportional fitting) resulting in the assignment of a weight to each sample person or housing unit record. For any given tabulation area, a characteristic total was estimated by summing the weights assigned to the people or housing units possessing the characteristic in the tabulation area. Estimates of family or household characteristics were based on the weight assigned to the family member designated as householder. Each sample person or housing unit record was assigned exactly one weight to be used to produce estimates of all characteristics. For example, if the weight given to a sample person or housing unit had the value 6, all characteristics of that person or housing unit would be tabulated with a weight of 6. The estimation procedure, however, did assign weights varying from person to person or housing unit to housing unit.

The estimation procedure used to assign the weights was performed in geographically defined *weighting areas.* Generally, weighting areas were formed of contiguous geographic units within counties. Weighting areas were required to have a minimum sample of 400 people. Also, weighting areas never crossed state or county boundaries. In small counties with a sample count below 400 people, the minimum sample size condition was relaxed to permit the entire county to become a weighting area.

People

Within a weighting area, the long form sample was ratio-adjusted to equal the 100-percent totals for certain data groups. There were four stages of ratio adjustment for people. The first stage used 21 household-type groups. The second stage used three groups with the following sampling rates: 1-in-2, 1-in-4, and less than 1-in-4. The third stage used the dichotomy householders/nonhouseholders and the fourth stage used 312 aggregate age-sex-race-Hispanic origin groups. The stages were defined as follows:

People

Stage I: Type of Household

Group	Family with own children under 18: Number of people in housing unit
1	2
2	3
3	4
4	5
5	6-7
6	8 or more
	Family without own children under 18:
7-12	2 through 8 or more
	All other housing units:
13	1
14-19	2 through 8 or more
20	People in group quarters
21	Service Based Enumerations

Stage II: Sampling Type

Group	
1	1-in-2
2	1-in-4
3	1-in-6 or 1-in-8

Stage III: Householder Status

Group	
1	Householder
2	Nonhouseholder

People—Con.

Stage IV: Age/Sex/Race/Hispanic origin

	People of Hispanic origin: Black or African American: Male:
Group	Age
1	0-4
2	5-14
3	15-17
4	18-19
5	20-24
6	25-29
7	30-34
8	35-44
9	45-49
10	50-54
11	55-64
12	65-74
13	75+
14-26	Female: Same age categories as 1-13
27-52	American Indian or Alaska Native: Same gender and age categories as 1-26
53-78	Asian: Same gender and age categories as 1-26
79-104	Native Hawaiian or Pacific Islander: Same gender and age categories as 1-26
105-130	White: Same gender and age categories as 1-26
131-156	Some Other Race: Same gender and age categories as 1-26
157-312	People not of Hispanic origin: Same race, gender, and age categories as 1-156

NOTE: Multiple race people were included in one of the six race groups for estimation purposes only. Subsequent tabulations were based on the full set of responses to the race item.

The ratio estimation procedure for people was conducted within a weighting area in four stages as follows:

Stage I.

1. Assign an initial weight to each sample person record approximately equal to the inverse of the observed sampling rate for the weighting area.

2. Prior to iterative proportional fitting, combine categories in each of the four estimation stages, if necessary, to increase the reliability of the ratio estimation procedure. For each stage, any group that did not meet certain criteria for the unweighted sample count or for the ratio of the 100-percent to the initially weighted sample count was combined with another group in the same stage according to a specified collapsing pattern. There was an additional criterion concerning the number of complete count people in each race/Hispanic origin category in the second estimation stage.

3. The initial weights underwent four stages of ratio adjustment applying the grouping procedures described above. At the first stage, the ratio of the complete census count to the sum of the initial weights for each sample person was computed for each Stage I group. The initial weight assigned to each person in a group was then multiplied by the Stage I group ratio to produce an adjusted weight.

Stage II. The Stage I adjusted weights were again adjusted by the ratio of the complete census count to the sum of the Stage I weights for sample people in each Stage II group.

Stage III. The Stage II weights were adjusted by the ratio of the complete census count to the sum of the Stage II weights for sample people in each Stage III group.

Stage IV. The Stage III weights were adjusted by the ratio of the complete census count to the sum of the Stage III weights for sample people in each Stage IV group.

The four stages of ratio adjustment were repeated in the order given above until the predefined stopping criteria were met. The weights obtained from the final iteration of Stage IV were assigned to the sample person records. However, to avoid complications in rounding for tabulated data, only whole number weights were assigned. For example, if the final weight of the people in a particular group was 7.25, then 1/4 of the sample people in this group were randomly assigned a weight of 8, while the remaining 3/4 received a weight of 7.

Housing Units

The ratio estimation procedure for housing units was essentially the same as that for people, except that vacant housing units were treated separately. The occupied housing unit ratio estimation procedure was done in three stages. The first stage for occupied housing units used 19 household type groups while the second stage used three sampling type groups. The third stage used 24 race-Hispanic origin-tenure groups. The vacant housing unit ratio estimation procedure was done in a single stage with three groups. The stages for ratio estimation for housing units were as follows:

Occupied Housing Units

Stage I: Type of Household

Group	Family with own children under 18: Number of people in housing unit
1	2
2	3
3	4
4	5
5	6-7
6	8 or more
	Family without own children under 18:
7-12	2 through 8 or more
	All other housing units:
13	1
14-19	2 through 8 or more

Stage II: Sampling Type

Group	
1	1-in-2
2	1-in-4
3	1-in-6 or 1-in-8

Occupied Housing Units—Con.

Stage III: Race and Hispanic Origin of Householder/Tenure

Group	Owner: Hispanic origin:
1	Black or African American
2	American Indian or Alaska Native
3	Asian
4	Native Hawaiian or Pacific Islander
5	White
6	Some Other Race
7-12	Owner: Not of Hispanic origin: Same race categories as 1-6
13-24	Renter: Same Hispanic origin and race categories as 1-12

Vacant Housing Units

Group	
1	Vacant for rent
2	Vacant for sale
3	Other vacant

The estimates produced by this estimation procedure realize some of the gains in sampling efficiency that would have resulted if the population had been stratified into the ratio-estimation groups before sampling and if the sampling rate had been applied independently to each group. The net effect is a reduction in both the standard error and the possible bias of most estimated characteristics to levels below what would have resulted from simply using the initial, unadjusted weight. A by-product of this estimation procedure is that the estimates from the sample will, for the most part, be consistent with the complete count figures for the population and housing unit groups used in the estimation procedure.

CONSISTENCY WITH COMPLETE COUNTS

As described earlier, Census 2000 long form data were collected on a sample basis. Cities and incorporated places were used to determine sampling rates to support estimates for these areas. As a result, each city, incorporated place, school district, and county had addresses selected in the long form sample.

To produce estimates from the long form data, weighting was performed at the weighting area level. In forming weighting areas, trade-offs between reliability, consistency of the estimates, and complexity of the implementation were considered. The decision was made to form weighting areas consisting of small geographic areas with at least 400 sample persons (or about 200 or more completed long forms) that do not cross county boundaries. No other boundary constraints were imposed. Thus, total population estimates from the long form data will agree with census counts reported in SF 1 and SF 2 for the weighting area, county, and other higher geographic areas obtained by combining either weighting areas or counties. Differences between long form estimates of characteristics in the SF 3 and their corresponding values in the SF 1 or SF 2 are particularly noticeable for small places, tracts, and block groups. Examples of these characteristics are the total number of people, the number of people reporting specific racial categories, and the number of housing units. The official values for items reported on the short form come from SF 1 and SF 2.

Because the weighting areas were formed at a smaller geographic level, any differential nonresponse to long form questionnaires by demographic groups or geographical areas included in a weighting area may introduce differences in complete counts (SF 1 and SF 2) and the SF 3 total population estimates. Also, an insufficient number of sample cases in the weighting matrix cells could lead to differences in SF 1, SF 2, and SF 3 population totals. Thus, differences between the census and SF 3 counts are typical and expected.

In 1990, separate tabulations were not prepared for small areas below a certain size. In contrast, Census 2000 tabulations are being prepared for all areas to maximize data availability. This approach may lead to a greater number of anomalous results than what may have been observed with tabulations released from the 1990 census. A similar phenomenon occurred in the 1990 census when weighting areas respected city and place boundaries. Census counts differed from the long form data estimates in small places. As expected, these differences were sometimes large.

The SF 1 tables provide the official census count of the number of people in an area. The SF 3 tables provide estimates of the proportion of people with specific characteristics, such as occupation, disability, or educational attainment. The total number of people in the SF 3 table is provided for use as the denominator, or base, for these proportions. Estimates in the SF 3 tables give the best estimates of the proportion of people with a particular characteristic, but the census count is the official count of how many people are in the area.

The SF 1 gives exact numbers even for very small groups and areas; whereas, SF 3 gives estimates for small groups and areas, such as tracts and small places, that are less exact. The goal of SF 3 is to identify large differences among areas or large changes over time. Estimates for small areas and small population groups often exhibit large changes from one census to the next, so having the capability to measure them is worthwhile.

NONSAMPLING ERROR

In any large-scale statistical operation, such as Census 2000, human and processing errors occur. These errors are commonly referred to as nonsampling errors. Such errors include: not enumerating every household or every person in the population, failing to obtain all required information from the respondents, obtaining incorrect or inconsistent information, and recording information incorrectly. In addition, errors can occur during the field review of the enumerators' work, during clerical handling of the census questionnaires, or during the electronic processing of the questionnaires.

While it is impossible to completely eliminate nonsampling error from an operation as large and complex as the decennial census, the Census Bureau attempts to control the sources of such error during the data collection and processing operations. The primary sources of nonsampling error and the programs instituted to control this error in Census 2000 are described below. The success of these programs, however, was contingent upon how well the instructions actually were carried out during the census. As part of the Census 2000 evaluation program, both the effects of these programs and the amount of error remaining after their application will be evaluated.

Types of Nonsampling Error

Nonresponse. Nonresponse to particular questions on the census questionnaire or the failure to obtain any information for a housing unit allows for the introduction of bias into the data because the characteristics of the nonrespondents have not been observed and may differ from those reported by respondents. As a result, any imputation procedure using respondent data may not completely reflect these differences either at the elemental level (individual person or housing unit) or on average. As part of the data processing, people and/or housing units for which sample data were not collected may have their data imputed to ensure a sufficient number of sample people/housing units in a given area. As a result, the imputation rates for some small geographic areas, such as tracts, are very high. The Census Bureau cautions data users about the impact the higher imputation rates may have on the sample characteristics. Some protection against the introduction of large biases is afforded by minimizing nonresponse. Characteristics for the nonresponses were imputed by using reported data for a person or housing unit with similar characteristics.

Respondent and enumerator error. The person answering the mail questionnaire for a household or responding to the questions posed by an enumerator could serve as a source of error, although the question wording was extensively tested in several experimental studies prior to the census. The mail respondent may overlook or misunderstand a question, or answer a question in a way that cannot be interpreted correctly by the data capture system. Also, the enumerator may:

misinterpret or otherwise incorrectly record information given by a respondent, fail to collect some of the information for a person or household, or collect data for households that were not designated as part of the sample. Enumerators were monitored carefully to minimize these types of field enumeration problems. Field staff was prepared for their tasks by using standardized training packages that included hands-on experience with census materials. A sample of the households interviewed by each enumerator was reinterviewed to control for the possibility of fabricated data being submitted by enumerators.

Processing error. The many phases involved in processing the census data represent potential sources for the introduction of nonsampling error. The processing of the census questionnaires completed by enumerators included field review by the crew leader, check-in, and transmittal of completed questionnaires. No field reviews were done on the mail return questionnaires. Error may also be introduced by the misinterpretation of data by the data capture system, or the failure to capture all the information that the respondents or enumerators provided on the forms. Write-in entries go through coding operations, which may also be a source of processing error in the data. Many of the various field, coding, and computer operations undergo a number of quality control checks to help ensure their accurate application.

Reduction of Nonsampling Error

A number of techniques were implemented during the census planning and development stages to reduce various types of nonsampling errors. Quality assurance methods were used throughout the data collection and processing phases of the census to improve the quality of the data. In addition, the Census Bureau implemented a reinterview program to minimize errors in the data-collection phase for enumerator-filled questionnaires.

Several initiatives were implemented during Census 2000 to minimize the undercoverage of population and housing units and to reduce costs. These programs were developed based on experience from the 1990 decennial census and results from the Census 2000 testing cycle. They include:

- Be Counted questionnaires – unaddressed forms requesting all short form data and a few additional items – were available in public locations for people who believed they were not otherwise counted.
- An introductory letter was sent to all Mailout/Mailback addresses and many addresses in Update/Leave areas prior to the mailing of the census form. A reminder postcard was also sent to these addresses.
- Forms in Spanish and other languages were mailed to those who requested them by returning the introductory letter.
- A well-publicized, toll-free telephone number was available to answer questions about the census forms. Responses from people in households who received a short form could be taken over the telephone.
- Under the Local Update of Census Addresses (LUCA) program, local officials had the opportunity to address specific concerns about the accuracy and completeness of the Master Address File before mailings began.

Resolving Multiple Responses

There were multiple modes of response for Census 2000. Because there were various ways people could initiate their enumeration in the census, and the fact that some people would be enumerated during field followup, it was very likely that some people could be enumerated more than once. A special computer process was implemented to control this type of nonsampling error by resolving situations where more than one form was received from a particular housing unit, as designated by its identification (ID). The process consisted of several steps. IDs that had more

than one viable return were analyzed. Within each of these IDs, the person records on each return were compared with person records on the other return(s). People included on two or more different returns were marked as such, and only one of the person records was used in the creation of the household roster.

EDITING OF UNACCEPTABLE DATA

The objective of the processing operation was to produce a set of data that describes the population as accurately and clearly as possible. In a major change from past practice, the information on Census 2000 questionnaires generally was not edited for consistency, completeness, or acceptability during field data collection or data capture operations. Census crew leaders and local office clerks reviewed enumerator-filled questionnaires for adherence to specified procedures. Mail return questionnaires were not subjected to clerical review and households were not contacted, as in previous censuses, to collect data that were missing from census returns.

Most census questionnaires received by mail from respondents as well as those filled by enumerators were processed through a new contractor-built image scanning system that used optical mark and character recognition to convert the responses into computer files. The optical character recognition, or OCR, process used several pattern and context checks to estimate accuracy thresholds for each write-in field. The system also used "soft edits" on most interpreted numeric write-in responses to decide whether the field values read by the machine interpretation were acceptable. If the value read had a lower than acceptable accuracy threshold or was outside the soft edit range, the image of the item was displayed to a keyer who then entered the response.

To control the possible creation of erroneous people from questionnaires containing stray marks or completed incorrectly, the data capture system included an edit for the number of people indicated on each mail return and enumerator-filled questionnaire. If the edit failed, the questionnaire image was reviewed at a workstation by an operator. The operator identified erroneous person records and corrected OCR interpretation errors in the population count field.

At Census Bureau headquarters, the mail response data records were subjected to a computer edit that identified households exhibiting a possible coverage problem and those with more than six household members – the maximum number of people who could be enumerated on a mail questionnaire. Attempts were made to contact these households on the telephone to correct the count inconsistency and to collect census data for those people for whom there was no room on the questionnaire.

Incomplete or inconsistent information on the questionnaire data records was assigned acceptable values using *imputation* procedures during the final automated edit of the collected data. As in previous censuses, the general procedure for changing unacceptable entries was to assign an entry for a person that was consistent with entries for people with similar characteristics. Assigning acceptable codes in place of blanks or unacceptable entries enhances the usefulness of the data.

Another way in which corrections were made during the computer editing process was *substitution.* Substitution assigned a full set of characteristics for people in a household. If there was an indication that a household was occupied by a specified number of people but the questionnaire contained no information for people within the household, or the occupants were not listed on the questionnaire, the Census Bureau selected a previously accepted household of the same size and substituted its full set of characteristics for this household.

Table A. **Unadjusted Standard Error for Estimated Totals**

[Based on a 1-in-6 simple random sample]

Estimated total[1]	Size of publication area[2]													
	500	1,000	2,500	5,000	10,000	25,000	50,000	100,000	250,000	500,000	1,000,000	5,000,000	10,000,000	25,000,000
50	15	15	16	16	16	16	16	16	16	16	16	16	16	16
100	20	21	22	22	22	22	22	22	22	22	22	22	22	22
250	25	31	34	34	35	35	35	35	35	35	35	35	35	35
500	-	35	45	47	49	49	50	50	50	50	50	50	50	50
1,000	-	-	55	63	67	69	70	70	71	71	71	71	71	71
2,500	-	-	-	79	97	106	109	110	111	112	112	112	112	112
5,000	-	-	-	-	112	141	150	154	157	157	158	158	158	158
10,000	-	-	-	-	-	173	200	212	219	221	222	223	223	224
15,000	-	-	-	-	-	173	229	252	266	270	272	273	274	274
25,000	-	-	-	-	-	-	250	306	335	345	349	353	353	353
75,000	-	-	-	-	-	-	-	306	512	565	589	608	610	611
100,000	-	-	-	-	-	-	-	-	548	632	671	700	704	706
250,000	-	-	-	-	-	-	-	-	-	791	968	1090	1104	1112
500,000	-	-	-	-	-	-	-	-	-	-	1118	1500	1541	1565
1,000,000 . . .	-	-	-	-	-	- -	-	-	-	-	-	2000	2121	2191
5,000,000 . . .	-	-	-	-	-	-	-	-	-	-	-	-	3536	4472
10,000,000 . .	-	-	-	-	-	-	-	-	-	-	-	-	-	5477

[1]For estimated totals larger than 10,000,000, the standard error is somewhat larger than the table values. Use the formula given below to calculate the standard error.

$$SE(\hat{Y}) = \sqrt{5\hat{Y}\left(1 - \frac{\hat{Y}}{N}\right)}$$

N = Size of publication area

$\hat{Y}$ = Estimate of characteristic total

The 5 in the above equation is based on a 1-in-6 sample and is derived from the inverse of the sampling rate minus one, i.e., 5 = 6 – 1.

[2]The total count of people, housing units, households, or families in the area if the estimated total is a person, housing unit, household, or family characteristic, respectively.

Table B. **Unadjusted Standard Error in Percentage Points for Estimated Percentages**

[Based on a 1-in-6 simple random sample]

Estimated percentage	Base of estimated percentage[1]												
	500	750	1,000	1,500	2,500	5,000	7,500	10,000	25,000	50,000	100,000	250,000	500,000
2 or 98	1.4	1.1	1.0	0.8	0.6	0.4	0.4	0.3	0.2	0.1	0.1	0.1	0.0
5 or 95	2.2	1.8	1.5	1.3	1.0	0.7	0.6	0.5	0.3	0.2	0.2	0.1	0.1
10 or 90.	3.0	2.4	2.1	1.7	1.3	0.9	0.8	0.7	0.4	0.3	0.2	0.1	0.1
15 or 85.	3.6	2.9	2.5	2.1	1.6	1.1	0.9	0.8	0.5	0.4	0.3	0.2	0.1
20 or 80.	4.0	3.3	2.8	2.3	1.8	1.3	1.0	0.9	0.6	0.4	0.3	0.2	0.1
25 or 75.	4.3	3.5	3.1	2.5	1.9	1.4	1.1	1.0	0.6	0.4	0.3	0.2	0.1
30 or 70.	4.6	3.7	3.2	2.6	2.0	1.4	1.2	1.0	0.6	0.5	0.3	0.2	0.1
35 or 65.	4.8	3.9	3.4	2.8	2.1	1.5	1.2	1.1	0.7	0.5	0.3	0.2	0.2
50.	5.0	4.1	3.5	2.9	2.2	1.6	1.3	1.1	0.7	0.5	0.4	0.2	0.2

[1]For a percentage and/or base of percentage not shown in the table, use the formula given below to calculate the standard error. Use this table only for proportions; that is, where the numerator is a subset of the denominator.

$$SE(\hat{p}) = \sqrt{\left(\frac{5}{B}\right)\hat{p}(100 - \hat{p})}$$

B = Base of estimated percentage

$\hat{p}$ = Estimated percentage

The 5 in the above equation is based on a 1-in-6 sample and is derived from the inverse of the sampling rate minus one, i.e., 5 = 6 – 1.

Table C. **Standard Error Design Factors—Michigan**

[Percent of people or housing units in sample]

Characteristic	Less than 15 percent	15 percent to less than 25 percent	25 percent to less than 35 percent	35 percent or more
POPULATION				
Age	1.2	1.1	0.8	0.5
Sex	1.2	1.0	0.8	0.5
Race	2.0	1.7	1.2	0.8
Hispanic or Latino	2.0	1.7	1.2	0.8
Marital status	1.0	0.9	0.6	0.4
Household type and relationship	1.1	0.9	0.7	0.5
Disabled and employment disability	1.3	1.1	0.9	0.6
Ancestry	1.8	1.5	1.2	0.7
Place of birth	1.4	1.2	0.9	0.6
Citizenship status	1.6	1.3	1.0	0.7
Residence in 1995	1.9	1.7	1.3	0.8
Year of entry	1.6	1.4	1.0	0.6
Language spoken at home and ability to speak English	1.4	1.2	0.9	0.6
Educational attainment	1.2	1.0	0.8	0.5
School enrollment	1.4	1.2	0.9	0.6
Type of residence (urban/rural)	1.5	1.3	1.1	0.8
Household type	1.1	0.9	0.7	0.5
Family type	2.1	1.8	1.4	0.9
Subfamily type and presence of children	1.2	1.1	0.8	0.5
Grandparent status and responsibility for grandchild	1.4	1.2	0.9	0.6
Employment status	1.2	1.0	0.7	0.5
Industry	1.3	1.1	0.8	0.5
Occupation	1.2	1.0	0.8	0.5
Class of worker	1.3	1.1	0.8	0.5
Usual hours worked per week and weeks worked in 1999	1.2	1.0	0.8	0.5
Number of workers in family in 1999	1.2	1.0	0.8	0.5
Place of work	1.3	1.1	0.8	0.5
Means of transportation to work	1.3	1.1	0.9	0.6
Travel time to work	1.3	1.1	0.9	0.6
Time leaving home to go to work	1.3	1.1	0.8	0.5
Private vehicle occupancy	1.3	1.1	0.9	0.6
Type of income in 1999	1.4	1.2	0.9	0.5
Household income in 1999	1.2	1.0	0.8	0.5
Family income in 1999	1.2	1.0	0.8	0.5
Poverty status in 1999 (persons)	1.5	1.2	1.0	0.6
Poverty status in 1999 (families)	1.2	1.0	0.8	0.5
Military service and veteran status	1.1	1.0	0.7	0.5
HOUSING				
Age of householder	1.2	1.0	0.8	0.5
Race of householder	1.1	0.9	0.7	0.5
Hispanic or Latino householder	1.1	0.9	0.7	0.5
Type of residence (urban/rural)	0.7	0.6	0.5	0.4
Units in structure	1.0	0.8	0.7	0.5
Tenure	1.1	0.9	0.7	0.5
Occupancy status	1.3	1.0	0.7	0.5
Value	1.1	1.0	0.8	0.5
Gross rent	1.2	1.0	0.7	0.5
Household income in 1999	1.2	1.0	0.8	0.5
Year structure built	1.1	1.0	0.7	0.5
Rooms, bedrooms	1.1	1.0	0.8	0.5
Kitchen facilities	0.9	0.8	0.6	0.4
Plumbing facilities	1.1	0.9	0.7	0.5
House heating fuel	1.2	1.0	0.7	0.5
Telephone service available	1.0	0.9	0.7	0.5
Vehicles available	1.1	1.0	0.8	0.5
Year householder moved into unit	1.2	1.0	0.8	0.5
Mortgage status and monthly mortgage costs	1.2	1.0	0.8	0.5
Mortgage status and selected monthly owner costs	1.2	1.0	0.8	0.5
Gross rent as a percentage of household income in 1999	1.2	1.0	0.8	0.5
Household income in 1999 by selected monthly owner costs as a percentage of income in 1999	1.2	1.0	0.8	0.5