New Hampshire: 2000

Summary Social, Economic, and Housing Characteristics

Issued April 2003

PHC-2-31

2000 Census of Population and Housing

U S C E N S U S B U R E A U

Helping You Make Informed Decisions

U.S. Department of Commerce
Economics and Statistics Administration
U.S. CENSUS BUREAU

United States Census 2000

New Hampshire: 2000

Issued April 2003

PHC-2-31

Summary Social, Economic, and Housing Characteristics

2000 Census of Population and Housing



U.S. Department of Commerce
Donald L. Evans,
Secretary

Samuel W. Bodman,
Deputy Secretary

Economics and Statistics Administration
Kathleen B. Cooper,
Under Secretary for
Economic Affairs

U.S. CENSUS BUREAU
Charles Louis Kincannon,
Director

SUGGESTED CITATION

U.S. Census Bureau,
2000 Census of
Population and Housing,
Summary Social, Economic,
and Housing Characteristics,
PHC-2-31, New Hampshire
Washington, DC,
2003

ECONOMICS
AND STATISTICS
ADMINISTRATION

Economics and Statistics Administration

Kathleen B. Cooper,
Under Secretary
for Economic Affairs

U.S. CENSUS BUREAU

Charles Louis Kincannon,
Director

Hermann Habermann,
Deputy Director and
Chief Operating Officer

Nancy A. Potok,
Principal Associate Director
and Chief Financial Officer

Vacant,
Principal Associate
Director for Programs

Preston Jay Waite,
Associate Director
for Decennial Census

Nancy M. Gordon,
Associate Director
for Demographic Programs

Cynthia Z.F. Clark,
Associate Director
for Methodology and
Standards

Marvin D. Raines,
Associate Director
for Field Operations

Arnold A. Jackson,
Assistant Director
for Decennial Census

For sale by Superintendent of Documents, U.S. Government Printing Office
Internet: bookstore.gpo.gov; Phone: toll-free 1-866-512-1800; DC area 202-512-1800; Fax: 202-512-2250; Mail: Stop SSOP
Washington, DC 20402-0001

CONTENTS

List of Statistical Tables v
How to Use This Census Report I–1
Table Finding Guide II–1
User Notes III–1
Statistical Tables (For a detailed list of statistical tables, see page v) 1

Appendixes

A Geographic Terms and Concepts . . . . . *
B Definitions of Subject Characteristics . . . . . *
C Data Collection and Processing Procedures . . . . . *
D Questionnaire . . . . . *
E Data Products and User Assistance . . . . . *
F Maps F–1
G Accuracy of the Data G–1
H Acknowledgments . . . . . *

* Appendix may be found in the separate volume, PHC-2-A, *Summary Social, Economic, and Housing Characteristics, Selected Appendixes,* in print and on the Internet at http://www.census.gov/prod/cen2000/phc-2-a.pdf.

LIST OF STATISTICAL TABLES

Table no.	Title	Page
1.	**Place of Birth, Residence in 1995, and Language: 2000** . . . . State, County, County Subdivision, Place	1
2.	**Place of Birth, Residence in 1995, and Language: 2000** . . . . State, County, Place and County Subdivision	5
3.	**Education and Veteran Status: 2000** . . . . . State, County, County Subdivision, Place	9
4.	**Education and Veteran Status: 2000** . . . . . State, County, Place and County Subdivision	13
5.	**Disability Status: 2000**. . . . . State, County, County Subdivision, Place	17
6.	**Disability Status: 2000**. . . . . State, County, Place and County Subdivision	21
7.	**Employment Status and Journey to Work: 2000** . . . . . State, County, County Subdivision, Place	25
8.	**Employment Status and Journey to Work: 2000** . . . . . State, County, Place and County Subdivision	29
9.	**Work Status and Income in 1999: 2000** . . . . . State, County, County Subdivision, Place	34
10.	**Work Status and Income in 1999: 2000** . . . . . State, County, Place and County Subdivision	38
11.	**Earnings in 1999 of Full-Time, Year-Round Workers, by Sex: 2000** . . . . . State, County, County Subdivision, Place	42
12.	**Earnings in 1999 of Full-Time, Year-Round Workers, by Sex: 2000** . . . . . State, County, Place and County Subdivision	46
13.	**Household Income in 1999: 2000** . . . . . State, County, County Subdivision, Place	50
14.	**Household Income in 1999: 2000** . . . . . State, County, Place and County Subdivision	54
15.	**Poverty Status in 1999: 2000** . . . . . State, County, County Subdivision, Place	58
16.	**Poverty Status in 1999: 2000** . . . . . State, County, Place and County Subdivision	62
17.	**Units in Structure: 2000** . . . . . State, County, County Subdivision, Place	67
18.	**Units in Structure: 2000** . . . . . State, County, Place and County Subdivision	71
19.	**Physical Housing Characteristics: 2000**. . . . . State, County, County Subdivision, Place	75
20.	**Physical Housing Characteristics: 2000**. . . . . State, County, Place and County Subdivision	79

21. **Fuels and Equipment Characteristics: 2000** 83
State, County, County Subdivision, Place

22. **Fuels and Equipment Characteristics: 2000** 87
State, County, Place and County Subdivision

23. **Owner and Renter Household Characteristics: 2000** 91
State, County, County Subdivision, Place

24. **Owner and Renter Household Characteristics: 2000** 95
State, County, Place and County Subdivision

25. **Home Value: 2000**. 99
State, County, County Subdivision, Place

26. **Home Value: 2000**. 103
State, County, Place and County Subdivision

27. **Selected Monthly Owner Costs: 2000** 107
State, County, County Subdivision, Place

28. **Selected Monthly Owner Costs: 2000** 111
State, County, Place and County Subdivision

29. **Gross Rent: 2000** 115
State, County, County Subdivision, Place

30. **Gross Rent: 2000** 119
State, County, Place and County Subdivision

31. **Mortgage and Rental Cost Characteristics: 2000** 123
State, County, County Subdivision, Place

32. **Mortgage and Rental Cost Characteristics: 2000** 127
State, County, Place and County Subdivision

33. **Place of Birth, Residence in 1995, and Language for the American Indian and Alaska Native Population (One Race): 2000** . . . . . *
American Indian Area, County

34. **Education and Veteran Status for the American Indian and Alaska Native Population (One Race): 2000**. . . . . *
American Indian Area, County

35. **Disability Status for the American Indian and Alaska Native Population (One Race): 2000**. . . . . *
American Indian Area, County

36. **Employment Status and Journey to Work for the American Indian and Alaska Native Population (One Race): 2000** . . . . *
American Indian Area, County

37. **Work Status and Income in 1999 for the American Indian and Alaska Native Population (One Race): 2000**. . . . . *
American Indian Area, County

38. **Earnings in 1999 of Full-Time, Year-Round Workers, by Sex for the American Indian and Alaska Native Population (One Race): 2000**. . . . . *
American Indian Area, County

39. **Income in 1999 of Households With an American Indian and Alaska Native Householder (One Race): 2000**. . . . . *
American Indian Area, County

40. **Poverty Status in 1999 for the American Indian and Alaska Native Population (One Race): 2000** . . . . . *
American Indian Area, County

41. **Units in Structure: 2000** . . . . . *
American Indian Area, County

42. **Physical Housing Characteristics: 2000**. . . . . *
American Indian Area, County

43. Selected Equipment Characteristics of Housing Units With an American Indian and Alaska Native Householder (One Race): 2000 . . . . . *
American Indian Area, County

44. Year Householder Moved Into Unit for Housing Units With an American Indian and Alaska Native Householder (One Race): 2000 . . . . . *
American Indian Area, County

45. Home Value of Housing Units With an American Indian and Alaska Native Householder (One Race): 2000 . . . . . *
American Indian Area, County

46. Selected Monthly Owner Costs of Housing Units With an American Indian and Alaska Native Householder (One Race): 2000 . . . . . *
American Indian Area, County

47. Gross Rent of Housing Units With an American Indian and Alaska Native Householder (One Race): 2000 . . . . . *
American Indian Area, County

48. Selected Mortgage and Rental Cost Characteristics of Housing Units With an American Indian and Alaska Native Householder (One Race): 2000 . . . . . *
American Indian Area, County

49. Place of Birth, Residence in 1995, and Language for the Native Hawaiian and Other Pacific Islander Population (One Race): 2000 . . . . . *
Hawaiian Home Land, County

50. Education and Veteran Status for the Native Hawaiian and Other Pacific Islander Population (One Race): 2000 . . . . . *
Hawaiian Home Land, County

51. Disability Status for the Native Hawaiian and Other Pacific Islander Population (One Race): 2000 . . . . . *
Hawaiian Home Land, County

52. Employment Status and Journey to Work for the Native Hawaiian and Other Pacific Islander Population (One Race): 2000 . . . . . *
Hawaiian Home Land, County

53. Work Status and Income in 1999 for the Native Hawaiian and Other Pacific Islander Population (One Race): 2000 . . . . . *
Hawaiian Home Land, County

54. Earnings in 1999 of Full-Time, Year-Round Workers, by Sex for the Native Hawaiian and Other Pacific Islander Population (One Race): 2000 . . . . . *
Hawaiian Home Land, County

55. Income in 1999 of Households With a Native Hawaiian and Other Pacific Islander Householder (One Race): 2000 . . . . . *
Hawaiian Home Land, County

56. Poverty Status in 1999 for the Native Hawaiian and Other Pacific Islander Population (One Race): 2000 . . . . . *
Hawaiian Home Land, County

57. Units in Structure: 2000 . . . . . *
Hawaiian Home Land, County

58. Physical Housing Characteristics: 2000 . . . . . *
Hawaiian Home Land, County

59. Selected Equipment Characteristics of Housing Units With a Native Hawaiian and Other Pacific Islander Householder (One Race): 2000 . . . . . *
Hawaiian Home Land, County

60. Year Householder Moved Into Unit for Housing Units With a Native Hawaiian and Other Pacific Islander Householder (One Race): 2000 . . . . . *
Hawaiian Home Land, County

61. Home Value of Housing Units With a Native Hawaiian and Other Pacific Islander Householder (One Race): 2000 . . . . . *
Hawaiian Home Land, County

62. Selected Monthly Owner Costs of Housing Units With a Native Hawaiian and Other Pacific Islander Householder (One Race): 2000 . . . . . *
Hawaiian Home Land, County

63. Gross Rent of Housing Units With a Native Hawaiian and Other Pacific Islander Householder (One Race): 2000 . . . . . *
Hawaiian Home Land, County

64. Selected Mortgage and Rental Cost Characteristics of Housing Units With a Native Hawaiian and Other Pacific Islander Householder (One Race): 2000 . . . . . *
Hawaiian Home Land, County

65. Percent of Population and Housing Units in Sample: 2000 . . **135**
State, County, County Subdivision, Place

66. Percent of Population and Housing Units in Sample: 2000 . . **137**
State, County, Place and County Subdivision

67. Percent of Population and Housing Units in Sample: 2000 . . *
American Indian Area, County

68. Percent of Population and Housing Units in Sample: 2000 . . *
Hawaiian Home Land, County

* Table was omitted because there were no qualifying geographic areas.

How to Use This Census Report

CONTENTS

	Page
Introduction	I–1
How to Find Geographic Areas and Subject Matter Data	I–2
How to Use the Statistical Tables	I–2
Graphics	I–4
User Notes	I–5
Appendixes	I–5

INTRODUCTION

Data from Census 2000 are presented in three printed report series:

1. PHC-1, *Summary Population and Housing Characteristics*
2. PHC-2, *Summary Social, Economic, and Housing Characteristics*
3. PHC-3, *Population and Housing Unit Counts*

The data from Census 2000 were derived from a limited number of basic questions asked of the entire population and about every housing unit (referred to as the 100-percent questions, found on the "short form"), and from additional questions asked of a sample of the population and housing units (referred to as the sample questions, found on the "long form").

The PHC-1, *Summary Population and Housing Characteristics,* report series provides data based on the 100-percent questions. The subjects are age, Hispanic or Latino origin, household relationship, race, sex, tenure (owner- or renter-occupied), and vacancy characteristics. Land area measurements and population density also are provided. This series is similar to the 1990 census CPH-1 series.

The PHC-2, *Summary Social, Economic, and Housing Characteristics,* report series provides sample data based on both the 100-percent and the sample questions. Sample subjects include place of birth; residence in 1995; language; educational attainment and school enrollment; veteran status; disability status; employment status; journey to work; work status, earnings, income, and poverty status in 1999; physical housing characteristics; units in structure; fuel and equipment characteristics; owner and renter household characteristics, such as year owner moved into unit; home value; contract and gross rent; and mortgage and rental cost characteristics. This series is similar to the 1990 census CPH-5 series.

The PHC-3, *Population and Housing Unit Counts,* report series provides Census 2000 and historical comparisons of the 100-percent population and housing unit counts. It provides land and water area measurements, and population density. The user notes section documents geographic changes over the past decade. This series is similar to the 1990 census CPH-2 series.

In each series, there is one report for each state, the District of Columbia, and Puerto Rico, plus a United States summary report. Many tables in the United States summary reports include data for Puerto Rico.

HOW TO FIND GEOGRAPHIC AREAS AND SUBJECT MATTER DATA

This report includes a table finding guide to assist the user in locating those statistical tables that contain the desired data. The table finding guide lists alphabetically, by geographic area, the subjects shown in this report. To determine which tables in this report show data for a particular topic, find the subject in the lefthand column of the table finding guide and then look across the columns using the headings at the top for the desired type of geographic area. Figure I–1 is an example of a table finding guide.

The table finding guide does not include cross-classifications of subject-matter items. Additional information to locate data within specific reports is provided in the headnote at the top of the table finding guide and in the footnotes at the bottom of the guide.

Figure I–1.

Table Finding Guide

SUBJECTS BY TYPE OF GEOGRAPHIC AREA AND TABLE NUMBER

Subjects covered in this guide are shown on the left side, and types of geographic areas are shown at the top. Table numbers shown in **bold** indicate that either all or part of the table is presented for the American Indian and Alaska Native population in American Indian and Alaska Native areas, or for the Native Hawaiian and Other Pacific Islander population in Hawaiian home lands. See PHC-2-A, *Summary Social, Economic, and Housing Characteristics, Selected Appendixes* for a description of area classifications (Appendix A) and for definitions and explanations of subject characteristics (Appendix B).

Subject	The state[1]	County[2]	Place		County subdivision		American Indian and Alaska Native area[4]	Hawaiian home land[5]
			By county and county subdivision	Alphabetically for the state	By county	Alphabetically for the state		
POPULATION CHARACTERISTICS								
Disability status	5,6	5,6	5	6	5	6	**35**	**51**
Earnings in 1999	11,12	11,12	11	12	11	12	**38**	**54**
Educational attainment	3,4	3,4	3	4	3	4	**34**	**50**
Employment status	7,8	7,8	7	8	7	8	**36**	**52**
Full-time, year-round workers in 1999	9,10,11,12	9,10,11,12	9,11	10,12	9,11	10,12	**37,38**	**53,54**
Household income in 1999	13,14	13,14	13	14	13	14	**39**	**55**
Income in 1999	9,10	9,10	9	10	9	10	**37**	**53**
Journey to work	7,8	7,8	7	8	7	8	**36**	**52**
Language spoken at home and ability to speak English	1,2	1,2	1	2	1	2	**33**	**49**
Nativity	1,2	1,2	1	2	1	2	**33**	**49**
Place of birth	1,2	1,2	1	2	1	2	**33**	**49**
Poverty status in 1999	15,16	15,16	15	16	15	16	**40**	**56**
Residence in 1995	1,2	1,2	1	2	1	2	**33**	**49**
School enrollment and type of school	3,4	3,4	3	4	3	4	**34**	**50**
Veteran status	3,4	3,4	3	4	3	4	**34**	**50**
Work status in 1999	9,10	9,10	9	10	9	10	**37**	**53**
HOUSING CHARACTERISTICS								
Bedrooms	19,20	19,20	19	20	19	20	42	58
Gross rent	29,30	29,30	29	30	29	30	**47**	**63**
House heating fuel	21,22	21,22	21	22	21	22	–	–
Kitchen facilities	19,20	19,20	19	20	19	20	42	58
Mortgage status	31,32	31,32	31	32	31	32	**48**	**64**
Occupancy characteristics	23,24	23,24	23	24	23	24	**44**	**60**
Owner cost characteristics	27,28,31,32	27,28,31,32	27,31	28,32	27,31	28,32	**46,48**	**62,64**
Plumbing facilities	19,20	19,20	19	20	19	20	42	58
Rental cost characteristics	31,32	31,32	31	32	31	32	**48**	**64**
Rooms	19,20	19,20	19	20	19	20	42	58
Telephone service available	21,22	21,22	21	22	21	22	**43**	**59**
Tenure	23,24	23,24	23	24	23	24	–	–
Units in structure	17,18,23,24	17,18,23,24	17,23	18,24	17,23	18,24	41	57
Value of home	25,26	25,26	25	26	25	26	**45**	**61**
Vehicles available	21,22	21,22	21	22	21	22	**43**	**59**
Year householder moved into unit	23,24	23,24	23	24	23	24	**44**	**60**
Year structure built	19,20	19,20	19	20	19	20	42	58

HOW TO USE THE STATISTICAL TABLES

Parts of a Statistical Table

The census data included in printed reports are arranged in tables. Each table includes four major parts: (1) heading, (2) boxhead, (3) stub, and (4) data field. A typical census report table is illustrated in Figure I–2.

The heading consists of the table number, title, and headnote. The table number indicates the position of the table within the report, while the title is a brief statement indicating the subjects and time reference of the data presented in the table. The headnote is enclosed in brackets and is located under the title. It contains statements that qualify, explain, or provide information pertaining to the entire table.

The boxhead is under the heading. This portion of the table, which contains the individual column heads or captions, describes the data in each vertical column. In the boxhead of many tables, a spanner appears across and above two or more column heads or across two or more lower spanners. The purpose of a spanner is to classify or qualify items below it or separate the table into identifiable blocks in terms of major aspects of the data.

Figure I–2.

PARTS OF A STATISTICAL TABLE



Table 6. **Population for Selected Categories of Race: 2000**

[For information on confidentiality protection, nonsampling error, and definitions, see text]

State County Place and [In Selected States] County Subdivision	Selected combinations of two races: White; Black or African American	White; American Indian and Alaska Native	White; Asian	Black or African American; American Indian and Alaska native	Race alone or in combination with one or more other races: White	Black or African American	American Indian and Alaska Native	Asian	Native Hawaiian and Other Pacific Islander	Some other race
The State	**6 356**	**17 566**	**4 772**	**2 326**	**3 199 953**	**1 168 998**	**44 449**	**39 458**	**4 288**	**38 201**
COUNTY										
Autauga County	41	188	77	13	35 589	7 549	410	297	32	223
Baldwin County	155	725	151	37	123 709	14 722	1 614	750	89	1 066
Barbour County	34	56	15	19	15 026	13 550	221	143	41	313
Bibb County	16	55	8	9	16 064	4 651	115	25	4	76
Blount County	34	273	41	10	49 993	664	560	132	24	1 194
Bullock County	10	27	-	11	3 008	8 613	84	40	16	56
Butler County	21	23	7	10	12 558	9 773	84	47	3	26
Calhoun County	195	410	131	40	89 475	21 142	939	655	151	867
Chambers County	38	75	15	25	22 433	14 030	161	101	16	77
Cherokee County	34	95	17	5	22 451	1 381	178	67	22	113
Chilton County	34	137	21	9	34 578	4 259	269	113	15	657
Choctaw County	19	23	2	3	8 832	7 066	53	11	7	28
Clarke County	28	38	9	21	15 685	12 065	128	62	14	65
Clay County	14	72	5	1	11 884	2 259	122	23	8	79
Cleburne County	11	65	10	-	13 485	536	111	33	-	67
Coffee County	108	255	126	45	24 238	9 213	472	535	100	528
Colbert County	62	233	26	25	43 236	9 374	474	165	42	258
Conecuh County	10	34	8	5	7 883	8 160	78	31	4	50
Coosa County	8	46	5	10	7 883	4 187	100	13	4	111
Covington County	27	129	26	5	32 656	4 688	323	95	12	99
Crenshaw County	25	47	4	2	10 169	3 424	105	24	5	39
Cullman County	60	442	55	1	75 743	829	809	224	51	671
Dale County	155	317	174	53	37 404	10 309	721	803	164	869
Dallas County	55	47	9	20	16 665	20 472	138	291	49	145
DeKalb County	48	635	35	7	60 633	1 154	1 208	178	59	2 282
Elmore County	102	286	84	36	51 338	13 814	693	362	52	413
Escambia County	48	255	32	19	25 143	11 922	1 441	140	25	219
Etowah County	172	396	86	33	86 588	15 464	826	569	94	966
Fayette County	20	41	6	2	16 160	2 237	83	37	3	74
Franklin County	39	129	14	-	28 270	1 368	233	64	46	1 551
Geneva County	13	113	15	6	22 611	2 772	316	53	16	186
Greene County	7	5	-	-	1 918	8 032	18	17	8	16
Hale County	21	16	1	13	6 910	10 193	65	47	24	72
Henry County	24	45	18	8	10 813	5 368	90	34	7	183
Houston County	145	296	82	54	65 558	22 119	724	689	63	525
Jackson County	79	254	34	18	50 591	2 125	1 635	178	28	267
Jefferson County	811	1 452	630	14	662 047	262 226	3 556	7 159	611	5 340
Lamar County	11	43	5	4	13 887	1 634	90	152	4	40
Lauderdale County	126	322	51	19	79 390	8 942	583	386	40	457
Lawrence County	53	931	18	25	28 102	4 736	2 839	61	6	146
Lee County	180	349	180	29	86 172	26 388	720	2 165	119	757
Limestone County	112	285	48	16	55 579	8 900	622	302	39	855
Lowndes County	9	4	5	11	3 516	9 929	42	31	13	19
Macon County	38	15	5	51	3 440	20 550	118	129	28	57
Madison County	756	1 978	745	324	200 733	64 636	4 668	6 292	494	2 550
Marengo County	18	34	4	19	10 733	11 712	79	53	15	72
Marion County	32	101	20	6	29 779	1 180	211	101	28	160
Marshall County	130	400	67	6	77 620	1 373	679	290	78	2 520
Mobile County	557	1 292	510	326	250 515	134 861	4 573	6 526	398	2 600
Monroe County	47	85	6	14	14 210	9 819	338	81	9	63
Montgomery County	367	375	411	158	110 684	109 558	1 226	2 931	331	1 243
Morgan County	226	665	73	37	95 698	12 813	1 543	646	118	1 703
Perry County	8	9	2	2	3 694	8 157	24	30	30	27
Pickens County	27	47	9	9	11 810	9 064	85	68	26	65
Pike County	41	162	21	68	18 287	10 988	450	155	34	140
Randolph County	29	66	7	2	17 223	5 017	117	64	6	100
Russell County	78	154	63	27	28 610	20 525	387	313	110	423
St. Clair County	127	361	217	49	64 630	5 394	668	177	20	327
Shelby County	17	94	-	15	126 635	2 328	846	1 757	67	1 342
Sumter County	18	38	4	22	5 673	10 897	45	39	13	54
Talladega County	149	188	48	31	54 317	25 578	427	247	69	324
Tallapoosa County	51	86	6	11	30 654	10 610	223	103	24	108
Tuscaloosa County	209	434	163	73	113 445	40 780	957	1 824	172	1 246
Walker County	73	239	47	10	65 756	4 467	462	206	28	438
Washington County	17	89	11	5	11 895	4 908	1 399	37	18	18
Wilcox County	4	8	1	6	3 639	9 494	34	22	6	16
Winston County	11	126	13	-	24 368	110	243	53	17	265
PLACE										
Abbeville city, Henry County	6	2	2	-	1 703	1 203	2	4	-	90
Adamsville city, Jefferson County	8	13	3	6	3 790	1 147	39	11	2	10
Addison town, Winston County	-	1	-	-	720	1	2	1	-	-
Akron town, Hale County	-	-	-	1	95	426	1	2	3	2
Alabaster city, Shelby County	25	62	31	2	19 983	2 287	141	187	12	177
Albertville city, Marshall County	31	64	9	2	15 040	406	143	62	45	1 793
Alexander City city, Tallapoosa County	14	17	3	1	10 637	4 285	39	61	16	50
Alexandria CDP, Calhoun County	9	5	5	-	3 284	371	17	28	5	11
Aliceville city, Pickens County	7	4	-	5	840	1 723	12	11	3	-
Allgood town, Blount County	-	2	-	-	548	2	5	-	-	94
Altoona town	-	9	1	-	949	25	10	1	-	9
Blount County (part)	-	-	-	-	15	-	-	-	-	-
Etowah County (part)	-	9	1	-	934	25	10	1	-	9

16 Alabama — Summary Population and Housing Characteristics, U.S. Census Bureau, Census 2000

The stub is located at the left edge of the table. It includes a listing of line or row captions or descriptions. At the top of the stub is the stubhead. The stubhead is considered to be an extension of the table title and usually shows generic geographic area designations and restrictions.

In the stub, several features are used to help the user better understand the contents of the table. Usually, a block of data lines is preceded by a sidehead. The sidehead, similar to a spanner, describes and classifies the stub entries following it. The use of indentation in a stub indicates the relationship of one data line to another. Indented data lines represent subcategories that, in most instances, sum to a total. Occasionally in tables, it is desirable to show one or more single-line subcategories that do not sum to the total.

The data field is that part of the statistical table that contains the data. It extends from the bottom of the boxhead to the bottom of the table and from the right of the stub to the right edge of the page.

Both geographic and subject-matter terms appear in tables. It is important to read the definitions of the terms used in the tables because census terms often are defined in special ways that reflect the manner in which the questions were asked and the data were tabulated. Definitions of geographic terms are provided in PHC-2-A, *Summary Social, Economic, and Housing Characteristics, Selected Appendixes,* Appendix A. Census tables often include derived measures such as medians, means, percentages, and ratios. These and other subject-matter terms are defined in Appendix B of the same report.

Symbols and Geographic Abbreviations

The following symbols are used in the tables and explanations of subjects covered in Census 2000 reports:

- A dash "-" represents zero or a derived measure that rounds to less than 0.1.
- (X) means not applicable. In the 1990 and earlier decennial census reports, three dots "..." meant not applicable.

- (NA) means not available.
- The superscript prefix "r" indicates that the count has been revised since the publication of the 1990 census reports, or that the area was erroneously omitted or not shown in the correct geographic relationship in the 1990 census reports. This symbol appears only in the Census 2000 PHC-3, *Population and Housing Unit Counts,* report series.
- A dagger "†" next to the name of a geographic area indicates that there has been a geographic change (for example, an annexation or detachment, a new incorporation, or a name change) since the information was published for the 1990 census for that area. This symbol appears only in the Census 2000 PHC-3, *Population and Housing Unit Counts*, report series. The geographic change information for the entities in a state is shown in the "User Notes" section of the Census 2000 PHC-3 report for that state.
- A plus sign "+" is appended to the lower bound of the highest interval when the median falls in the upper interval of an open-ended distribution. A minus sign "-" is appended to the upper bound of the lowest interval when the median falls in the lowest interval of an open-ended distribution. For more information on medians, see the section on "Derived Measures" in Appendix B.
- A minus sign "-" preceding a figure denotes decrease. The minus sign appears only in the Census 2000 PHC-3, *Population and Housing Unit Counts,* report series.

The following geographic abbreviations and terms may be used in the tables in this report:

- A "(part)" next to the name of a geographic area in a hierarchical presentation indicates that the geographic entity is located only partially in the superior geographic entity. For example, a "(part)" next to a place name in a county subdivision-place hierarchy indicates that the place is located in more than one county subdivision. (Places also may be "split" by county, congressional district, urban/rural, metropolitan area, voting district, and other geographic boundaries, depending on the presentation.) Other geographic entities also can be "split" by a higher level entity. The exception is a tabulation block, which is unique within all geographic entities in census products.
- ANVSA is Alaska Native village statistical area.
- ANRC is Alaska Native Regional Corporation.
- CCD is census county division.
- CDP is census designated place.
- CMSA is consolidated metropolitan statistical area.
- MA is metropolitan area.
- MSA is metropolitan statistical area.
- OTSA is Oklahoma tribal statistical area.
- PMSA is primary metropolitan statistical area.
- SDAISA is state designated American Indian statistical area.
- TDSA is tribal designated statistical area.
- UT is unorganized territory.

GRAPHICS

Charts, statistical maps, and other graphic summaries are included in some Census 2000 reports.

USER NOTES

User notes include corrections, errata, and related explanatory information. This section appears directly before the statistical tables in census reports. It presents information about unique characteristics of the report and changes or corrections made too late to be reflected in the text or tables themselves. However, sometimes this information becomes available too late to be reflected even in the user notes. Census 2000 user updates are available on the Census Bureau's Internet site at www.census.gov/main/www/cen2000.html. To receive notification of user notes, subscribe to the Census Product Update (http://www.census.gov/mp/www/cpu.html), a biweekly e-mail newsletter available from the Customer Services Center of the Marketing Services Office at the U.S. Census Bureau, or contact the Customer Services Center directly on 301-763-INFO (4636) or at webmaster@census.gov.

APPENDIXES

Appendixes A through E and Appendix H, described below, are found in the separate printed volume, PHC-2-A, *Summary Social, Economic, and Housing Characteristics, Selected Appendixes,* or on the Internet at http://www.census.gov/prod/cen2000/phc-2-a.pdf. Appendixes F and G are included in this report.

Appendix A, Geographic Terms and Concepts. Provides definitions of the types of geographic areas and related information used in census products.

Appendix B, Definitions of Subject Characteristics. Contains definitions for the subject-matter terms used in census products, including explanations of derived measures, limitations of the data, and comparability with previous censuses. The subjects are listed alphabetically. Population characteristics are defined first, followed by the definitions of the housing subjects.

Appendix C, Data Collection and Processing Procedures. Explains the enumeration and residence rules used in counting the population and housing units in the United States and Puerto Rico. It also describes the major components of the operational plan for Census 2000, and includes a glossary of terms.

Appendix D, Questionnaire. Presents a facsimile of the Census 2000 questionnaire used to collect the data in this report.

Appendix E, Data Products and User Assistance. Summarizes the Census 2000 data products by describing the information available in printed reports and through electronic media such as CD-ROM, DVD, and the Internet. It also describes Census 2000 maps and other geographic products, reference materials, and sources of assistance.

Appendix F, Maps. Contains maps depicting the geographic areas shown in this report.

Appendix G, Accuracy of the Data. Provides information on confidentiality of the data, imputation of housing unit status and population counts, sources of errors in the data, and editing of unacceptable data.

Appendix H, Acknowledgments. Lists many of the U.S. Census Bureau staff who participated in the various activities of Census 2000.

Table Finding Guide

SUBJECTS BY TYPE OF GEOGRAPHIC AREA AND TABLE NUMBER

Subjects covered in this guide are shown on the left side, and types of geographic areas are shown at the top. Table numbers shown in **bold** indicate that either all or part of the table is presented for the American Indian and Alaska Native population in American Indian and Alaska Native areas, or for the Native Hawaiian and Other Pacific Islander population in Hawaiian home lands. See PHC-2-A, *Summary Social, Economic, and Housing Characteristics, Selected Appendixes* for a description of area classifications (Appendix A) and for definitions and explanations of subject characteristics (Appendix B).

Subject	The state[1]	County[2]	Place		County subdivision		American Indian and Alaska Native area[4]	Hawaiian home land[5]
			By county and county subdivision	Alphabetically for the state	By county	Alphabetically for the state		
POPULATION CHARACTERISTICS								
Disability status	5,6	5,6	5	6	5	6	**35**	**51**
Earnings in 1999	11,12	11,12	11	12	11	12	**38**	**54**
Educational attainment	3,4	3,4	3	4	3	4	**34**	**50**
Employment status	7,8	7,8	7	8	7	8	**36**	**52**
Full-time, year-round workers in 1999	9,10,11,12	9,10,11,12	9,11	10,12	9,11	10,12	**37,38**	**53,54**
Household income in 1999	13,14	13,14	13	14	13	14	**39**	**55**
Income in 1999	9,10	9,10	9	10	9	10	**37**	**53**
Journey to work	7,8	7,8	7	8	7	8	**36**	**52**
Language spoken at home and ability to speak English	1,2	1,2	1	2	1	2	**33**	**49**
Nativity	1,2	1,2	1	2	1	2	**33**	**49**
Place of birth	1,2	1,2	1	2	1	2	**33**	**49**
Poverty status in 1999	15,16	15,16	15	16	15	16	**40**	**56**
Residence in 1995	1,2	1,2	1	2	1	2	**33**	**49**
School enrollment and type of school	3,4	3,4	3	4	3	4	**34**	**50**
Veteran status	3,4	3,4	3	4	3	4	**34**	**50**
Work status in 1999	9,10	9,10	9	10	9	10	**37**	**53**
HOUSING CHARACTERISTICS								
Bedrooms	19,20	19,20	19	20	19	20	42	58
Gross rent	29,30	29,30	29	30	29	30	**47**	**63**
House heating fuel	21,22	21,22	21	22	21	22	–	–
Kitchen facilities	19,20	19,20	19	20	19	20	42	58
Mortgage status	31,32	31,32	31	32	31	32	**48**	**64**
Occupancy characteristics	23,24	23,24	23	24	23	24	**44**	**60**
Owner cost characteristics	27,28,31,32	27,28,31,32	27,31	28,32	27,31	28,32	**46,48**	**62,64**
Plumbing facilities	19,20	19,20	19	20	19	20	42	58
Rental cost characteristics	31,32	31,32	31	32	31	32	**48**	**64**
Rooms	19,20	19,20	19	20	19	20	42	58
Telephone service available	21,22	21,22	21	22	21	22	**43**	**59**
Tenure	23,24	23,24	23	24	23	24	–	–
Units in structure	17,18,23,24	17,18,23,24	17,23	18,24	17,23	18,24	41	57
Value of home	25,26	25,26	25	26	25	26	**45**	**61**
Vehicles available	21,22	21,22	21	22	21	22	**43**	**59**
Year householder moved into unit	23,24	23,24	23	24	23	24	**44**	**60**
Year structure built	19,20	19,20	19	20	19	20	42	58

See footnotes on next page.

[1]State, District of Columbia, or Puerto Rico.

[2]Parish in Louisiana; city and borough, municipality, borough, or census area in Alaska; and municipio in Puerto Rico; in Maryland, Missouri, Nevada, and Virginia, one or more cities are independent of counties and are treated as statistical equivalents of counties; the entire District of Columbia, which has no counties, is treated as a county equivalent.

[3]County subdivisions within the state are shown alphabetically with places for the following 12 states: Connecticut, Maine, Massachusetts, Michigan, Minnesota, New Hampshire, New Jersey, New York, Pennsylvania, Rhode Island, Vermont, and Wisconsin.

[4]American Indian and Alaska Native areas include state and federal American Indian Reservations; Oklahoma tribal statistical areas (OTSAs); tribal designated statistical areas (TDSAs) (federal areas); state designated American Indian statistical areas (SDAISAs) (state areas); Alaska Native village statistical areas (ANVSAs); and Alaska Native Regional Corporations (ANRCs).

[5]Tables for these areas appear only in the report for Hawaii.

User Notes

Additional information concerning this Census 2000 product and its source file, Summary File 3, may become available after this report is published. This information, called Notes and Errata, is available in portable document format (PDF) on the U.S. Census Bureau's Internet site at http://www.census.gov/main/www/cen2000.html. To receive notification of user notes, subscribe to the Census Product Update (http://www.census.gov/mp/www/cpu.html), a biweekly e-mail newsletter available from the Customer Services Center of the Marketing Services Office at the U.S. Census Bureau, or contact the Customer Services Center directly on 301-763-INFO (4636) or at webmaster@census.gov.

ADDITIONAL DEFINITIONS AND EXPLANATIONS OF THE DATA

Data Note 1

The user should note that there are limitations to many of these data. Please refer to the text for further explanations on the limitations of the data. See Appendix G of this report and the text found in PHC-2-A, *Summary Social, Economic, and Housing Characteristics, Selected Appendixes.*

Data Note 2

The Census Bureau is aware there may be a problem in the Census 2000 employment status data for people enumerated in group quarters. The problem may cause the labor force data for places, particularly those with high concentrations of people in group quarters (such as college towns with large dormitory populations) to overstate the number in the labor force, the number unemployed, and the percent unemployed, and to understate the number of employed. For more information, see the Census 2000 Notes and Errata document at the following Census Bureau Internet site: http://www.census.gov/prod/cen2000/notes/errata.pdf.

Data Note 3

Estimated population and housing unit totals based on tabulations from only the sample questionnaires (sample tabulations) may differ from the official counts as tabulated from every census questionnaire (100-percent tabulations). Such differences result, in part, because the sample tabulations are based on information from a sample of households rather than from all households (sampling error). Differences also can occur because the interview situation (length of questionnaire, effect of the interviewer, etc.) and the processing rules differ between the 100-percent and sample tabulations. These types of differences are referred to as nonsampling error. (For more information, see Appendix G.)

The 100-percent data are the official counts and should be used as the source of information on population and housing items collected on the 100-percent questionnaire, such as age, race, Hispanic or Latino origin, and tenure. This is especially appropriate when the primary focus is on counts of the population or housing units for small areas. For estimates of the number of people and housing units by characteristics asked only on a sample basis (such as education, labor force status, income in 1999, or year structure built), the sample estimates should be used within the context of the error associated with them.

Additional information on comparing sample estimates with corresponding 100-percent values is available on the Census Bureau's Internet site at http://www.census.gov/Press-Release/www/2002/sf3compnote.html.

Data Note 4

Median incomes for nonfamily households by race were calculated from a 38-category income distribution rather than the standard 39-category income distribution. The 38-category distribution collapsed the two highest categories ($175,000 - $199,999 and $200,000 and over) into a single category of $175,000 and over.

Data Note 5

Users may find slight differences in the Occupants Per Room calculations between those found in this report and those found in the Census 2000 Demographic Profile. “Occupants per room” is obtained by dividing the number of people in each occupied housing unit by the number of rooms in the unit. This report, based on Summary File 3, correctly uses a topcode value of “10 rooms” for those occupied housing units with “9 or more rooms.” In the Demographic Profile, an incorrect topcode value of “9 rooms” was used.

Table 1. **Place of Birth, Residence in 1995, and Language: 2000**

[Data based on a sample (except Tables 65-68). For information on confidentiality protection, coverage, sampling error, and nonsampling error, see Appendix G.
For location of definitions, see "How to Use This Census Report"]

State County County Subdivision Place	Total population	Native population—Percent born in state of residence	Foreign-born population			Population 5 years and over		Speak a language other than English at home			
								Population 5 to 17 years		Population 18 years and over	
			Number	Percent of total population	Percent naturalized citizens	Number	Percent living in different house in 1995	Number	Percent who speak English less than "very well"	Number	Percent who speak English less than "very well"
The State	**1 235 786**	**45.2**	**54 154**	**4.4**	**47.6**	**1 160 340**	**44.6**	**12 522**	**27.5**	**83 566**	**29.5**
Belknap County	56 325	54.6	1 422	2.5	54.7	53 328	44.1	462	31.6	2 622	30.1
Alton town	4 502	45.3	136	3.0	43.4	4 202	43.6	11	54.5	91	28.6
Barnstead town	3 886	54.0	120	3.1	78.3	3 651	42.5	26	34.6	170	27.1
Belmont town	6 716	60.6	65	1.0	49.2	6 359	39.4	11	100.0	200	13.0
Center Harbor town	1 017	44.7	27	2.7	48.1	965	32.7	15	26.7	32	12.5
Gilford town	6 803	45.5	157	2.3	86.0	6 433	40.7	68	38.2	338	44.4
Gilmanton town	3 060	57.6	100	3.3	41.0	2 905	31.4	16	25.0	108	14.8
Laconia city	16 411	60.8	580	3.5	38.4	15 545	51.5	185	37.8	1 103	33.4
Meredith town	5 943	44.9	138	2.3	87.0	5 670	46.5	56	8.9	234	25.2
Meredith CDP	1 903	46.0	51	2.7	80.4	1 805	47.4	49	10.2	133	30.8
New Hampton town	1 929	54.0	34	1.8	79.4	1 827	34.9	9	-	49	38.8
Sanbornton town	2 581	56.6	24	0.9	45.8	2 447	37.6	25	44.0	100	14.0
Tilton town	3 477	59.1	41	1.2	56.1	3 324	48.0	40	-	197	31.0
Tilton-Northfield CDP (part)	1 633	58.8	28	1.7	60.7	1 553	57.6	25	-	149	26.2
Carroll County	43 666	38.6	1 043	2.4	61.6	41 581	41.2	252	25.8	1 442	21.8
Albany town	609	49.3	4	0.7	100.0	555	39.5	-	(X)	11	18.2
Bartlett town	2 736	36.4	69	2.5	50.7	2 610	44.9	24	33.3	110	16.4
Brookfield town	605	31.7	18	3.0	61.1	583	37.7	5	40.0	12	-
Chatham town	260	42.4	3	1.2	100.0	239	23.0	-	(X)	4	-
Conway town	8 604	38.4	237	2.8	32.5	8 149	39.3	53	26.4	342	29.2
Conway CDP	1 542	44.6	83	5.4	6.0	1 468	32.1	25	56.0	75	61.3
North Conway CDP	2 117	38.7	95	4.5	48.4	2 000	55.0	28	-	151	25.2
Eaton town	333	37.0	11	3.3	18.2	321	25.2	2	-	11	45.5
Effingham town	1 273	37.8	18	1.4	77.8	1 218	35.6	4	50.0	43	18.6
Freedom town	1 303	30.3	32	2.5	87.5	1 251	32.9	8	25.0	67	4.5
Hale's location	61	5.4	5	8.2	100.0	61	65.6	-	(X)	5	-
Hart's Location town	33	45.5	-	-	(X)	31	6.5	-	(X)	6	50.0
Jackson town	805	26.5	29	3.6	65.5	760	42.6	2	-	41	12.2
Madison town	2 026	37.1	30	1.5	66.7	1 944	38.5	13	15.4	67	6.0
Moultonborough town	4 484	35.9	158	3.5	75.3	4 319	39.5	18	-	185	23.2
Ossipee town	4 211	42.6	46	1.1	71.7	4 022	39.8	29	17.2	101	35.6
Sandwich town	1 286	44.4	23	1.8	78.3	1 231	30.6	2	-	13	-
Tamworth town	2 555	45.2	39	1.5	59.0	2 420	38.7	10	-	67	22.4
Tuftonboro town	2 148	35.8	52	2.4	73.1	2 052	37.4	16	6.3	73	19.2
Wakefield town	4 251	42.8	95	2.2	62.1	3 995	47.3	11	36.4	103	16.5
Wolfeboro town	6 083	36.5	174	2.9	77.6	5 820	50.2	55	45.5	181	23.2
Wolfeboro CDP	3 031	35.5	113	3.7	86.7	2 930	51.3	35	37.1	124	18.5
Cheshire County	73 825	45.2	1 645	2.2	57.7	70 018	42.5	564	31.4	2 913	26.0
Alstead town	1 964	40.5	42	2.1	45.2	1 846	36.5	20	50.0	53	26.4
Chesterfield town	3 542	33.8	112	3.2	68.8	3 372	35.7	33	15.2	106	7.5
Dublin town	1 476	44.9	48	3.3	85.4	1 406	41.1	13	30.8	70	30.0
Fitzwilliam town	2 141	42.2	34	1.6	47.1	2 033	35.4	10	40.0	50	4.0
Gilsum town	746	51.1	8	1.1	75.0	710	40.7	2	100.0	12	16.7
Harrisville town	1 075	43.7	40	3.7	35.0	1 017	38.1	36	72.2	39	23.1
Hinsdale town	4 082	19.5	49	1.2	57.1	3 863	34.2	51	11.8	157	36.9
Hinsdale CDP	1 657	19.5	21	1.3	-	1 558	37.6	-	(X)	68	54.4
Jaffrey town	5 476	52.5	63	1.2	100.0	5 164	40.5	64	65.6	212	23.1
Jaffrey CDP	2 730	57.7	35	1.3	100.0	2 570	39.2	29	24.1	119	30.3
Keene city	22 563	49.0	609	2.7	46.0	21 609	52.0	180	23.3	1 196	30.1
Marlborough town	2 014	61.3	27	1.3	70.4	1 897	35.1	13	69.2	65	12.3
Marlborough CDP	1 088	60.9	13	1.2	84.6	1 037	38.9	11	81.8	21	9.5
Marlow town	727	48.9	17	2.3	47.1	680	33.5	2	-	23	13.0
Nelson town	615	49.7	17	2.8	29.4	568	32.0	3	66.7	28	32.1
Richmond town	1 077	42.8	11	1.0	100.0	1 008	38.4	2	-	22	27.3
Rindge town	5 451	29.0	154	2.8	50.0	5 136	44.5	27	40.7	236	12.3
Roxbury town	233	67.2	4	1.7	-	219	26.0	4	-	9	-
Stoddard town	928	45.4	10	1.1	60.0	882	33.1	5	-	36	-
Sullivan town	769	59.1	8	1.0	75.0	730	23.3	5	-	17	23.5
Surry town	704	53.7	13	1.8	46.2	676	27.7	19	57.9	27	33.3
Swanzey town	6 800	57.2	158	2.3	69.0	6 395	36.7	20	-	268	27.2
West Swanzey CDP	1 078	61.6	20	1.9	50.0	1 034	40.6	-	(X)	29	31.0
Troy town	1 957	57.3	18	0.9	27.8	1 860	36.8	14	-	41	29.3
Walpole town	3 594	31.8	81	2.3	65.4	3 376	39.7	27	-	73	38.4
Westmoreland town	1 747	49.7	39	2.2	89.7	1 681	37.9	14	21.4	37	18.9
Winchester town	4 144	45.5	83	2.0	78.3	3 890	46.4	-	(X)	136	33.8
Winchester CDP	1 863	47.9	47	2.5	76.6	1 755	51.4	-	(X)	55	25.5
Coos County	33 111	69.2	1 322	4.0	63.6	31 434	35.9	251	16.7	5 297	21.9
Atkinson and Gilmanton Academy grant	-	(X)	-	(X)	(X)	-	(X)	-	(X)	-	(X)
Beans grant	-	(X)	-	(X)	(X)	-	(X)	-	(X)	-	(X)
Beans purchase	-	(X)	-	(X)	(X)	-	(X)	-	(X)	-	(X)
Berlin city	10 331	79.4	473	4.6	72.9	9 800	34.1	74	21.6	3 284	24.0
Cambridge township	-	(X)	-	(X)	(X)	-	(X)	-	(X)	-	(X)
Carroll town	670	36.1	10	1.5	70.0	631	47.2	4	-	31	9.7
Chandlers purchase	-	(X)	-	(X)	(X)	-	(X)	-	(X)	-	(X)
Clarksville town	301	66.2	11	3.7	18.2	287	31.0	1	-	39	12.8
Colebrook town	2 331	68.7	133	5.7	57.9	2 219	39.7	18	-	240	29.2
Columbia town	740	70.6	25	3.4	36.0	707	29.1	3	-	89	29.2
Crawfords purchase	-	(X)	-	(X)	(X)	-	(X)	-	(X)	-	(X)
Cutts grant	-	(X)	-	(X)	(X)	-	(X)	-	(X)	-	(X)
Dalton town	950	59.9	16	1.7	56.3	898	33.4	2	-	44	6.8
Dixs grant	-	(X)	-	(X)	(X)	-	(X)	-	(X)	-	(X)
Dixville township	46	37.0	-	-	(X)	46	100.0	-	(X)	-	(X)
Dummer town	345	75.1	8	2.3	100.0	323	11.8	5	-	45	13.3
Errol town	314	60.3	17	5.4	47.1	304	22.4	3	-	42	16.7
Ervings location	-	(X)	-	(X)	(X)	-	(X)	-	(X)	-	(X)
Gorham town	2 900	71.2	151	5.2	50.3	2 786	30.4	50	20.0	502	17.7
Gorham CDP	1 826	68.8	98	5.4	58.2	1 746	31.3	42	23.8	258	21.3
Greens grant	-	(X)	-	(X)	(X)	-	(X)	-	(X)	-	(X)

Table 1. **Place of Birth, Residence in 1995, and Language: 2000**—Con.

[Data based on a sample (except Tables 65-68). For information on confidentiality protection, coverage, sampling error, and nonsampling error, see Appendix G.
For location of definitions, see "How to Use This Census Report"]

State County County Subdivision Place	Total population	Native population—Percent born in state of residence	Foreign-born population			Population 5 years and over		Speak a language other than English at home			
								Population 5 to 17 years		Population 18 years and over	
			Number	Percent of total population	Percent naturalized citizens	Number	Percent living in different house in 1995	Number	Percent who speak English less than "very well"	Number	Percent who speak English less than "very well"
Coos County—Con.											
Hadleys purchase	-	(X)	-	(X)	(X)	-	(X)	-	(X)	-	(X)
Jefferson town	1 002	56.7	23	2.3	87.0	958	39.1	4	-	40	17.5
Kilkenny township	-	(X)	-	(X)	(X)	-	(X)	-	(X)	-	(X)
Lancaster town	3 280	58.0	102	3.1	55.9	3 070	49.0	6	-	125	12.8
Lancaster CDP	1 545	61.0	55	3.6	38.2	1 453	44.9	-	(X)	48	10.4
Low and Burbanks grant	-	(X)	-	(X)	(X)	-	(X)	-	(X)	-	(X)
Martins location	-	(X)	-	(X)	(X)	-	(X)	-	(X)	-	(X)
Milan town	1 319	76.6	46	3.5	71.7	1 253	27.3	10	30.0	164	11.6
Millsfield township	19	78.9	-	-	(X)	16	12.5	-	(X)	-	(X)
Northumberland town	2 438	71.8	79	3.2	59.5	2 322	37.3	18	44.4	167	18.6
Groveton CDP	1 219	74.3	41	3.4	63.4	1 165	35.4	3	100.0	70	10.0
Odell township	-	(X)	-	(X)	(X)	-	(X)	-	(X)	-	(X)
Pinkhams grant	-	(X)	-	(X)	(X)	-	(X)	-	(X)	-	(X)
Pittsburg town	872	70.6	38	4.4	60.5	834	25.4	7	-	64	18.8
Randolph town	336	50.2	7	2.1	-	326	29.1	4	-	29	55.2
Sargents purchase	-	(X)	-	(X)	(X)	-	(X)	-	(X)	-	(X)
Second College grant	-	(X)	-	(X)	(X)	-	(X)	-	(X)	-	(X)
Shelburne town	378	56.5	19	5.0	63.2	357	28.0	3	-	27	11.1
Stark town	530	69.7	19	3.6	57.9	504	25.8	10	30.0	50	20.0
Stewartstown town	1 012	75.8	77	7.6	70.1	954	39.4	23	8.7	166	13.9
Stratford town	933	57.8	22	2.4	77.3	891	34.6	2	-	71	21.1
Success township	-	(X)	-	(X)	(X)	-	(X)	-	(X)	-	(X)
Thompson and Meserves purchase	-	(X)	-	(X)	(X)	-	(X)	-	(X)	-	(X)
Wentworth location	49	57.1	-	-	(X)	49	40.8	-	(X)	3	-
Whitefield town	2 015	56.0	46	2.3	56.5	1 899	44.6	4	-	75	14.7
Whitefield CDP	1 071	60.0	27	2.5	55.6	1 015	50.0	4	-	37	18.9
Grafton County	81 743	47.1	3 191	3.9	47.9	77 524	45.5	553	9.8	3 787	20.9
Alexandria town	1 329	53.6	33	2.5	60.6	1 257	40.2	27	-	29	6.9
Ashland town	1 955	59.2	40	2.0	52.5	1 819	50.0	9	22.2	71	25.4
Bath town	879	53.8	15	1.7	33.3	845	33.1	-	(X)	10	-
Benton town	307	66.6	5	1.6	40.0	299	25.4	4	-	18	27.8
Bethlehem town	2 199	45.0	79	3.6	50.6	2 087	43.7	13	-	105	25.7
Bridgewater town	975	42.1	15	1.5	60.0	944	36.7	12	-	28	14.3
Bristol town	3 032	49.3	68	2.2	57.4	2 847	45.5	38	31.6	70	37.1
Bristol CDP	1 713	52.2	32	1.9	37.5	1 585	50.0	22	36.4	25	36.0
Campton town	2 719	52.7	63	2.3	38.1	2 564	42.6	8	-	87	29.9
Canaan town	3 319	60.5	82	2.5	68.3	3 110	31.8	14	28.6	84	11.9
Dorchester town	365	58.6	20	5.5	50.0	338	42.9	2	-	4	-
Easton town	250	39.5	7	2.8	57.1	249	43.4	3	-	10	20.0
Ellsworth town	63	34.9	-	-	(X)	59	52.5	-	(X)	2	-
Enfield town	4 618	51.4	74	1.6	23.0	4 329	44.8	-	(X)	129	32.6
Enfield CDP	1 681	52.5	39	2.3	23.1	1 572	45.0	-	(X)	44	43.2
Franconia town	922	43.0	41	4.4	63.4	885	48.7	7	-	47	12.8
Grafton town	1 133	45.6	29	2.6	44.8	1 066	36.4	6	-	28	14.3
Groton town	417	56.9	13	3.1	76.9	393	35.1	2	-	16	37.5
Hanover town	10 850	17.8	994	9.2	45.0	10 529	61.5	149	10.7	1 159	14.4
Hanover CDP	8 172	13.9	835	10.2	47.9	8 012	68.1	108	7.4	1 096	14.1
Haverhill town	4 416	52.9	119	2.7	46.2	4 198	36.7	15	33.3	184	34.2
Woodsville CDP	930	58.4	9	1.0	100.0	866	46.9	-	(X)	11	-
Hebron town	497	45.3	11	2.2	100.0	478	33.5	-	(X)	16	-
Holderness town	1 930	50.1	43	2.2	41.9	1 846	36.9	2	-	69	23.2
Landaff town	398	59.6	9	2.3	44.4	363	36.1	-	(X)	2	-
Lebanon city	12 568	52.1	731	5.8	36.5	11 765	48.1	116	4.3	632	28.6
Lincoln town	1 273	52.9	69	5.4	27.5	1 210	40.0	-	(X)	70	17.1
Lisbon town	1 587	62.4	37	2.3	56.8	1 471	48.6	1	100.0	32	-
Lisbon CDP	1 093	65.0	16	1.5	68.8	1 009	51.0	1	100.0	19	-
Littleton town	5 845	54.7	189	3.2	83.1	5 508	42.4	30	-	299	16.4
Littleton CDP	4 498	54.2	121	2.7	73.6	4 273	41.9	30	-	250	19.6
Livermore town	-	(X)	-	(X)	(X)	-	(X)	-	(X)	-	(X)
Lyman town	480	49.5	11	2.3	54.5	454	33.5	-	(X)	2	-
Lyme town	1 668	42.1	43	2.6	34.9	1 577	38.2	11	18.2	40	22.5
Monroe town	766	40.9	8	1.0	25.0	746	26.1	5	40.0	12	16.7
Orange town	304	60.1	8	2.6	62.5	282	51.1	2	-	13	-
Orford town	1 089	51.2	27	2.5	85.2	1 012	37.4	-	(X)	22	40.9
Piermont town	699	50.2	14	2.0	64.3	663	33.0	2	-	10	20.0
Plymouth town	5 892	43.2	133	2.3	63.2	5 659	55.0	36	-	296	24.0
Plymouth CDP	3 508	36.2	43	1.2	39.5	3 405	61.8	25	-	197	32.0
Rumney town	1 504	55.0	31	2.1	67.7	1 426	33.3	1	-	41	-
Sugar Hill town	565	39.2	19	3.4	15.8	547	38.9	3	-	24	8.3
Thornton town	1 843	48.7	41	2.2	46.3	1 761	42.9	6	-	45	44.4
Warren town	874	56.0	11	1.3	72.7	831	48.9	4	50.0	23	17.4
Waterville Valley town	258	20.2	10	3.9	40.0	249	51.4	8	37.5	16	12.5
Wentworth town	810	55.1	18	2.2	72.2	782	27.2	3	-	12	-
Woodstock town	1 145	52.3	31	2.7	64.5	1 076	49.5	14	-	30	20.0
Hillsborough County	380 841	47.4	25 793	6.8	40.6	355 128	46.4	6 046	29.9	38 961	33.5
Amherst town	10 769	31.5	541	5.0	65.4	10 091	47.1	117	10.3	363	13.5
Antrim town	2 449	51.4	37	1.5	67.6	2 322	38.6	27	-	56	17.9
Antrim CDP	1 416	49.7	25	1.8	52.0	1 345	35.4	24	-	27	37.0
Bedford town	18 274	43.8	611	3.3	59.2	16 956	43.7	176	17.0	1 275	34.5
Bennington town	1 401	57.3	22	1.6	45.5	1 315	42.2	13	23.1	36	36.1
Brookline town	4 181	37.0	143	3.4	32.9	3 790	43.9	25	-	92	37.0
Deering town	1 875	51.3	48	2.6	89.6	1 772	30.0	6	50.0	81	11.1
Francestown town	1 480	40.9	27	1.8	48.1	1 400	33.4	2	-	70	24.3
Goffstown town	16 929	58.4	540	3.2	68.3	16 049	41.1	82	17.1	1 576	20.7
Pinardville CDP	5 618	60.1	233	4.1	54.1	5 417	44.6	5	-	939	15.4
Greenfield town	1 657	49.6	52	3.1	67.3	1 569	40.3	21	52.4	47	6.4
Greenville town	2 224	39.5	149	6.7	55.7	2 056	37.8	20	100.0	176	51.1
Greenville CDP	1 170	45.5	69	5.9	58.0	1 053	40.8	10	100.0	109	46.8
Hancock town	1 739	38.5	23	1.3	69.6	1 658	34.1	7	28.6	40	12.5
Hillsborough town	4 931	48.0	153	3.1	32.7	4 596	41.6	41	51.2	240	24.6

Table 1. **Place of Birth, Residence in 1995, and Language: 2000**—Con.

[Data based on a sample (except Tables 65-68). For information on confidentiality protection, coverage, sampling error, and nonsampling error, see Appendix G.
For location of definitions, see "How to Use This Census Report"]

State County County Subdivision Place	Total population	Native population—Percent born in state of residence	Foreign-born population			Population 5 years and over		Speak a language other than English at home			
								Population 5 to 17 years		Population 18 years and over	
			Number	Percent of total population	Percent naturalized citizens	Number	Percent living in different house in 1995	Number	Percent who speak English less than "very well"	Number	Percent who speak English less than "very well"
Hillsborough County—Con.											
Hillsborough town—Con.											
Hillsborough CDP	1 865	53.5	108	5.8	20.4	1 771	44.3	35	60.0	53	66.0
Hollis town	7 015	38.6	348	5.0	53.4	6 552	34.5	66	-	402	16.4
Hudson town	22 928	35.6	864	3.8	54.6	21 236	41.1	223	10.3	1 500	19.3
Hudson CDP	7 814	42.3	298	3.8	46.0	7 325	41.6	81	9.9	532	24.2
Litchfield town	7 360	44.8	276	3.8	35.9	6 671	40.3	74	60.8	321	23.7
Lyndeborough town	1 585	52.2	57	3.6	63.2	1 483	37.6	5	40.0	78	11.5
Manchester city	107 006	62.4	10 035	9.4	38.6	99 771	52.7	2 365	36.2	17 173	36.1
Mason town	1 147	30.0	43	3.7	65.1	1 081	31.6	5	40.0	64	18.8
Merrimack town	25 119	42.2	1 259	5.0	49.6	23 421	42.6	289	15.9	1 187	23.2
East Merrimack CDP	3 720	44.3	157	4.2	61.1	3 531	52.3	20	40.0	193	38.3
Milford town	13 535	47.0	494	3.6	24.9	12 588	50.8	91	46.2	710	37.0
Milford CDP	8 067	46.7	406	5.0	24.9	7 557	52.3	51	41.2	585	38.5
Wilton CDP (part)	51	64.7	-	-	(X)	51	76.5	-	(X)	-	(X)
Mont Vernon town	2 034	40.9	51	2.5	39.2	1 910	33.5	16	62.5	41	24.4
Nashua city	86 605	40.7	8 778	10.1	34.3	81 071	50.1	2 087	28.4	11 571	38.0
New Boston town	4 138	55.7	123	3.0	38.2	3 811	41.1	32	25.0	143	4.9
New Ipswich town	4 289	46.3	110	2.6	42.7	3 912	30.2	36	11.1	212	25.9
Pelham town	10 914	12.8	370	3.4	62.7	10 113	31.8	96	27.1	664	18.5
Peterborough town	5 883	36.0	238	4.0	37.0	5 536	51.2	34	20.6	265	29.1
Peterborough CDP	2 983	37.3	101	3.4	41.6	2 852	56.1	27	-	143	22.4
Sharon town	343	37.8	7	2.0	100.0	323	29.7	6	50.0	10	-
Temple town	1 314	48.1	82	6.2	13.4	1 237	36.6	14	35.7	74	31.1
Weare town	7 776	54.2	213	2.7	45.1	7 161	35.5	55	34.5	351	24.2
Wilton town	3 743	49.1	96	2.6	53.1	3 489	39.2	15	-	143	28.7
Wilton CDP (part)	1 094	55.5	37	3.4	62.2	1 013	44.2	-	(X)	47	31.9
Windsor town	198	29.7	3	1.5	66.7	188	51.1	-	(X)	-	(X)
Merrimack County	136 225	56.1	4 351	3.2	51.9	128 235	44.4	1 110	35.0	7 149	28.0
Allenstown town	4 843	63.1	116	2.4	62.1	4 524	44.9	38	42.1	508	33.1
Suncook CDP (part)	1 940	70.3	60	3.1	45.0	1 841	39.3	5	100.0	343	30.9
Andover town	2 109	57.7	47	2.2	48.9	1 978	36.8	18	44.4	49	24.5
Boscawen town	3 672	63.1	134	3.6	27.6	3 464	40.0	49	38.8	127	32.3
Bow town	7 138	52.1	167	2.3	74.3	6 682	34.3	81	32.1	221	18.6
Bradford town	1 454	44.3	32	2.2	21.9	1 375	40.2	14	85.7	60	15.0
Canterbury town	1 979	50.7	40	2.0	52.5	1 873	28.5	10	10.0	63	9.5
Chichester town	2 236	64.8	22	1.0	45.5	2 099	34.3	5	60.0	65	27.7
Concord city	40 687	56.6	1 737	4.3	45.3	38 356	52.2	340	38.2	2 325	31.4
Danbury town	1 071	57.7	13	1.2	69.2	1 026	38.3	8	75.0	37	37.8
Dunbarton town	2 226	53.2	75	3.4	65.3	2 049	43.4	24	16.7	103	43.7
Epsom town	4 021	62.9	89	2.2	68.5	3 780	37.9	13	53.8	176	24.4
Franklin city	8 405	65.0	218	2.6	58.3	7 844	49.2	30	56.7	428	14.3
Henniker town	4 433	44.9	86	1.9	65.1	4 209	49.2	34	-	224	16.5
Henniker CDP	1 663	37.9	55	3.3	67.3	1 620	59.4	-	(X)	104	6.7
Hill town	992	56.2	1	0.1	100.0	943	38.7	1	-	10	20.0
Hooksett town	11 721	58.0	576	4.9	70.0	10 992	47.3	168	32.1	1 137	25.9
Hooksett CDP	3 613	59.3	138	3.8	92.0	3 290	56.5	65	40.0	306	21.2
South Hooksett CDP	5 271	55.8	343	6.5	69.1	5 040	47.8	56	50.0	481	24.9
Hopkinton town	5 399	44.6	189	3.5	35.4	5 116	43.1	46	87.0	241	22.0
Contoocook CDP	1 515	50.5	46	3.0	56.5	1 425	49.5	26	100.0	79	24.1
Loudon town	4 481	61.6	65	1.5	50.8	4 176	31.3	29	-	125	47.2
Newbury town	1 705	40.0	108	6.3	37.0	1 626	36.3	8	25.0	92	35.9
New London town	4 116	29.3	162	3.9	51.9	4 008	46.4	-	(X)	182	17.6
Northfield town	4 548	63.6	85	1.9	52.9	4 285	44.1	28	39.3	131	39.7
Tilton-Northfield CDP (part)	1 553	68.0	38	2.4	44.7	1 434	53.6	15	26.7	34	44.1
Pembroke town	6 897	60.3	60	0.9	83.3	6 455	38.8	46	23.9	432	27.3
Suncook CDP (part)	3 290	62.5	49	1.5	79.6	3 053	41.0	16	68.8	319	31.7
Pittsfield town	3 931	63.1	113	2.9	36.3	3 664	38.6	52	-	186	46.2
Pittsfield CDP	1 726	69.0	54	3.1	44.4	1 618	41.8	39	-	92	52.2
Salisbury town	1 137	59.5	16	1.4	75.0	1 069	32.0	4	-	26	19.2
Sutton town	1 541	45.6	48	3.1	50.0	1 478	31.4	14	21.4	54	27.8
Warner town	2 760	47.9	98	3.6	49.0	2 610	37.7	31	48.4	93	23.7
Webster town	1 579	65.9	20	1.3	75.0	1 475	32.4	17	5.9	32	9.4
Wilmot town	1 144	42.9	34	3.0	35.3	1 079	39.5	2	100.0	22	9.1
Rockingham County	277 359	28.7	10 390	3.7	56.3	259 267	42.9	2 121	22.3	13 520	27.5
Atkinson town	6 178	7.1	262	4.2	88.5	5 767	37.4	57	59.6	424	23.6
Auburn town	4 682	53.8	102	2.2	69.6	4 347	34.1	23	26.1	203	15.3
Brentwood town	3 197	36.3	115	3.6	49.6	2 986	40.2	39	56.4	150	25.3
Candia town	3 911	55.9	82	2.1	72.0	3 640	24.3	9	44.4	187	22.5
Chester town	3 792	33.8	93	2.5	67.7	3 478	41.3	12	33.3	148	19.6
Danville town	4 023	16.0	92	2.3	69.6	3 704	54.1	6	-	127	26.0
Deerfield town	3 678	48.4	59	1.6	71.2	3 410	44.4	32	34.4	97	25.8
Derry town	34 021	25.3	1 515	4.5	46.1	31 589	47.4	270	18.1	1 711	33.7
Derry CDP	22 470	25.9	1 093	4.9	46.3	20 957	52.8	185	7.6	1 192	32.6
East Kingston town	1 784	29.2	62	3.5	45.2	1 670	33.4	5	-	36	36.1
Epping town	5 476	41.3	70	1.3	71.4	5 090	45.7	45	15.6	169	15.4
Epping CDP	1 623	47.1	25	1.5	76.0	1 518	52.4	36	-	47	10.6
Exeter town	14 058	36.9	586	4.2	54.6	13 251	45.8	105	28.6	640	31.9
Exeter CDP	9 609	37.4	361	3.8	53.7	9 075	44.5	54	-	444	31.8
Fremont town	3 510	30.8	67	1.9	29.9	3 205	45.6	31	-	118	25.4
Greenland town	3 205	46.3	121	3.8	44.6	2 983	42.8	11	63.6	124	20.2
Hampstead town	8 297	17.8	243	2.9	61.3	7 818	41.3	61	27.9	245	28.6
Hampton town	14 937	28.1	690	4.6	53.2	14 038	47.9	57	21.1	949	27.9
Hampton CDP	9 064	30.5	409	4.5	50.4	8 486	43.4	37	10.8	530	29.6
Hampton Falls town	1 880	30.4	46	2.4	54.3	1 752	32.8	5	-	77	32.5
Kensington town	1 887	32.0	30	1.6	46.7	1 743	33.4	10	-	33	12.1
Kingston town	5 862	22.6	124	2.1	63.7	5 501	33.0	-	(X)	236	30.1
Londonderry town	23 236	28.5	792	3.4	51.3	21 511	45.4	137	22.6	1 087	20.8
Londonderry CDP	11 417	26.9	366	3.2	56.0	10 550	48.1	86	18.6	509	19.8
New Castle town	1 009	41.3	50	5.0	66.0	966	36.6	21	-	38	21.1
Newfields town	1 551	49.7	25	1.6	68.0	1 407	41.9	14	-	31	22.6

Table 1. **Place of Birth, Residence in 1995, and Language: 2000**—Con.

[Data based on a sample (except Tables 65-68). For information on confidentiality protection, coverage, sampling error, and nonsampling error, see Appendix G.
For location of definitions, see "How to Use This Census Report"]

State **County** **County Subdivision** **Place**	Total population	Native population—Percent born in state of residence	Foreign-born population			Population 5 years and over		Speak a language other than English at home			
								Population 5 to 17 years		Population 18 years and over	
			Number	Percent of total population	Percent naturalized citizens	Number	Percent living in different house in 1995	Number	Percent who speak English less than "very well"	Number	Percent who speak English less than "very well"
Rockingham County—Con.											
Newington town	778	49.4	29	3.7	62.1	742	31.4	15	53.3	42	40.5
Newmarket town	8 027	45.4	340	4.2	52.6	7 512	57.0	132	19.7	562	31.0
Newmarket CDP	5 180	43.2	197	3.8	51.3	4 901	62.2	106	7.5	387	27.9
Newton town	4 289	16.1	108	2.5	52.8	3 974	42.9	40	-	180	9.4
North Hampton town	4 259	34.3	94	2.2	61.7	4 055	38.8	6	-	133	38.3
Northwood town	3 640	51.6	53	1.5	67.9	3 422	41.4	14	50.0	103	15.5
Nottingham town	3 701	43.7	87	2.4	73.6	3 461	41.9	35	34.3	118	15.3
Plaistow town	7 747	11.5	225	2.9	66.7	7 245	41.3	61	11.5	351	21.7
Portsmouth city	20 785	39.2	1 027	4.9	43.3	19 787	52.5	155	34.8	1 150	29.4
Raymond town	9 674	37.2	224	2.3	56.7	9 000	41.3	88	44.3	307	28.7
Raymond CDP	2 880	37.0	136	4.7	52.9	2 694	52.0	43	55.8	169	36.1
Rye town	5 182	38.0	221	4.3	64.7	4 947	40.8	17	-	245	20.8
Salem town	28 112	11.1	1 803	6.4	62.7	26 347	34.2	384	14.3	2 259	34.2
Sandown town	5 143	24.4	161	3.1	64.6	4 739	34.5	24	25.0	123	23.6
Seabrook town	7 934	23.2	184	2.3	56.0	7 467	41.4	33	30.3	375	14.1
South Hampton town	850	17.4	15	1.8	46.7	802	27.8	-	(X)	17	-
Stratham town	6 355	33.1	192	3.0	66.7	5 930	41.8	44	-	189	8.5
Windham town	10 709	15.0	401	3.7	62.8	9 981	39.7	123	13.0	536	28.7
Strafford County	112 233	51.9	3 813	3.4	48.0	105 623	49.7	884	22.5	6 457	25.7
Barrington town	7 475	52.7	142	1.9	33.8	7 017	38.8	57	21.1	247	25.5
Dover city	26 884	48.5	1 354	5.0	52.7	25 347	54.4	289	28.4	1 912	29.6
Durham town	12 664	30.6	807	6.4	26.4	12 346	67.4	123	-	908	26.2
Durham CDP	9 067	28.9	561	6.2	24.1	8 921	76.4	76	-	791	27.6
Farmington town	5 774	62.0	84	1.5	71.4	5 402	38.2	40	-	214	8.9
Farmington CDP	3 506	62.6	49	1.4	83.7	3 255	36.9	22	-	87	16.1
Lee town	4 145	43.7	244	5.9	53.7	3 875	49.0	37	64.9	230	37.4
Madbury town	1 509	46.1	65	4.3	43.1	1 433	36.8	19	26.3	56	23.2
Middleton town	1 441	58.2	28	1.9	92.9	1 339	42.3	5	-	47	19.1
Milton town	3 910	59.7	22	0.6	86.4	3 674	37.1	26	73.1	122	33.6
New Durham town	2 219	53.9	29	1.3	55.2	2 069	37.7	11	18.2	95	30.5
Rochester city	28 461	58.4	723	2.5	57.7	26 567	48.4	154	14.3	1 403	25.6
Rollinsford town	2 648	62.0	46	1.7	80.4	2 470	34.5	3	100.0	138	30.4
Somersworth city	11 477	57.5	205	1.8	40.5	10 673	51.4	95	23.2	997	17.3
Strafford town	3 626	54.1	64	1.8	60.9	3 411	36.7	25	32.0	88	29.5
Sullivan County	40 458	54.2	1 184	2.9	52.4	38 202	40.4	279	33.3	1 418	26.5
Acworth town	840	34.9	28	3.3	42.9	799	26.4	-	(X)	21	9.5
Charlestown town	4 749	40.8	87	1.8	71.3	4 474	42.5	6	-	105	13.3
Charlestown CDP	1 367	41.4	16	1.2	75.0	1 315	56.7	-	(X)	11	-
Claremont city	13 151	60.6	463	3.5	46.9	12 392	40.6	138	31.9	599	31.1
Cornish town	1 661	52.9	41	2.5	61.0	1 582	28.2	33	18.2	41	4.9
Croydon town	685	62.5	15	2.2	73.3	653	29.9	9	55.6	32	6.3
Goshen town	755	61.9	18	2.4	88.9	710	35.5	8	25.0	17	-
Grantham town	2 173	34.6	90	4.1	44.4	2 064	54.5	11	63.6	71	15.5
Langdon town	582	32.9	20	3.4	80.0	561	31.9	-	(X)	21	14.3
Lempster town	971	50.8	26	2.7	73.1	922	38.0	8	25.0	30	13.3
Newport town	6 269	66.8	167	2.7	34.1	5 859	43.9	22	45.5	209	37.8
Newport CDP	4 047	68.8	144	3.6	34.0	3 772	48.5	22	45.5	168	42.9
Plainfield town	2 241	51.6	71	3.2	54.9	2 097	31.9	23	56.5	83	36.1
Springfield town	915	54.4	14	1.5	57.1	869	40.2	-	(X)	14	-
Sunapee town	3 055	48.4	86	2.8	61.6	2 923	40.6	10	-	72	6.9
Unity town	1 530	54.5	42	2.7	78.6	1 452	38.4	8	50.0	81	44.4
Washington town	881	40.9	16	1.8	75.0	845	49.5	3	-	22	9.1

Table 2. **Place of Birth, Residence in 1995, and Language: 2000**

[Data based on a sample (except Tables 65-68). For information on confidentiality protection, coverage, sampling error, and nonsampling error, see Appendix G.
For location of definitions, see "How to Use This Census Report"]

State County Place and County Subdivision	Total population	Native population—Percent born in state of residence	Foreign-born population			Population 5 years and over		Speak a language other than English at home			
								Population 5 to 17 years		Population 18 years and over	
			Number	Percent of total population	Percent naturalized citizens	Number	Percent living in different house in 1995	Number	Percent who speak English less than "very well"	Number	Percent who speak English less than "very well"
The State	**1 235 786**	**45.2**	**54 154**	**4.4**	**47.6**	**1 160 340**	**44.6**	**12 522**	**27.5**	**83 566**	**29.5**
COUNTY											
Belknap County	56 325	54.6	1 422	2.5	54.7	53 328	44.1	462	31.6	2 622	30.1
Carroll County	43 666	38.6	1 043	2.4	61.6	41 581	41.2	252	25.8	1 442	21.8
Cheshire County	73 825	45.2	1 645	2.2	57.7	70 018	42.5	564	31.4	2 913	26.0
Coos County	33 111	69.2	1 322	4.0	63.6	31 434	35.9	251	16.7	5 297	21.9
Grafton County	81 743	47.1	3 191	3.9	47.9	77 524	45.5	553	9.8	3 787	20.9
Hillsborough County	380 841	47.4	25 793	6.8	40.6	355 128	46.4	6 046	29.9	38 961	33.5
Merrimack County	136 225	56.1	4 351	3.2	51.9	128 235	44.4	1 110	35.0	7 149	28.0
Rockingham County	277 359	28.7	10 390	3.7	56.3	259 267	42.9	2 121	22.3	13 520	27.5
Strafford County	112 233	51.9	3 813	3.4	48.0	105 623	49.7	884	22.5	6 457	25.7
Sullivan County	40 458	54.2	1 184	2.9	52.4	38 202	40.4	279	33.3	1 418	26.5
PLACE AND COUNTY SUBDIVISION											
Acworth town, Sullivan County	840	34.9	28	3.3	42.9	799	26.4	-	(X)	21	9.5
Albany town, Carroll County	609	49.3	4	0.7	100.0	555	39.5	-	(X)	11	18.2
Alexandria town, Grafton County	1 329	53.6	33	2.5	60.6	1 257	40.2	27	-	29	6.9
Allenstown town, Merrimack County	4 843	63.1	116	2.4	62.1	4 524	44.9	38	42.1	508	33.1
Alstead town, Cheshire County	1 964	40.5	42	2.1	45.2	1 846	36.5	20	50.0	53	26.4
Alton town, Belknap County	4 502	45.3	136	3.0	43.4	4 202	43.6	11	54.5	91	28.6
Amherst town, Hillsborough County	10 769	31.5	541	5.0	65.4	10 091	47.1	117	10.3	363	13.5
Andover town, Merrimack County	2 109	57.7	47	2.2	48.9	1 978	36.8	18	44.4	49	24.5
Antrim CDP, Hillsborough County	1 416	49.7	25	1.8	52.0	1 345	35.4	24	-	27	37.0
Antrim town, Hillsborough County	2 449	51.4	37	1.5	67.6	2 322	38.6	27	-	56	17.9
Ashland town, Grafton County	1 955	59.2	40	2.0	52.5	1 819	50.0	9	22.2	71	25.4
Atkinson town, Rockingham County	6 178	7.1	262	4.2	88.5	5 767	37.4	57	59.6	424	23.6
Atkinson and Gilmanton Academy grant, Coos County	-	(X)	-	(X)	(X)	-	(X)	-	(X)	-	(X)
Auburn town, Rockingham County	4 682	53.8	102	2.2	69.6	4 347	34.1	23	26.1	203	15.3
Barnstead town, Belknap County	3 886	54.0	120	3.1	78.3	3 651	42.5	26	34.6	170	27.1
Barrington town, Strafford County	7 475	52.7	142	1.9	33.8	7 017	38.8	57	21.1	247	25.5
Bartlett town, Carroll County	2 736	36.4	69	2.5	50.7	2 610	44.9	24	33.3	110	16.4
Bath town, Grafton County	879	53.8	15	1.7	33.3	845	33.1	-	(X)	10	-
Beans grant, Coos County	-	(X)	-	(X)	(X)	-	(X)	-	(X)	-	(X)
Beans purchase, Coos County	-	(X)	-	(X)	(X)	-	(X)	-	(X)	-	(X)
Bedford town, Hillsborough County	18 274	43.8	611	3.3	59.2	16 956	43.7	176	17.0	1 275	34.5
Belmont town, Belknap County	6 716	60.6	65	1.0	49.2	6 359	39.4	11	100.0	200	13.0
Bennington town, Hillsborough County	1 401	57.3	22	1.6	45.5	1 315	42.2	13	23.1	36	36.1
Benton town, Grafton County	307	66.6	5	1.6	40.0	299	25.4	4	-	18	27.8
Berlin city, Coos County	10 331	79.4	473	4.6	72.9	9 800	34.1	74	21.6	3 284	24.0
Bethlehem town, Grafton County	2 199	45.0	79	3.6	50.6	2 087	43.7	13	-	105	25.7
Boscawen town, Merrimack County	3 672	63.1	134	3.6	27.6	3 464	40.0	49	38.8	127	32.3
Bow town, Merrimack County	7 138	52.1	167	2.3	74.3	6 682	34.3	81	32.1	221	18.6
Bradford town, Merrimack County	1 454	44.3	32	2.2	21.9	1 375	40.2	14	85.7	60	15.0
Brentwood town, Rockingham County	3 197	36.3	115	3.6	49.6	2 986	40.2	39	56.4	150	25.3
Bridgewater town, Grafton County	975	42.1	15	1.5	60.0	944	36.7	12	-	28	14.3
Bristol CDP, Grafton County	1 713	52.2	32	1.9	37.5	1 585	50.0	22	36.4	25	36.0
Bristol town, Grafton County	3 032	49.3	68	2.2	57.4	2 847	45.5	38	31.6	70	37.1
Brookfield town, Carroll County	605	31.7	18	3.0	61.1	583	37.7	5	40.0	12	-
Brookline town, Hillsborough County	4 181	37.0	143	3.4	32.9	3 790	43.9	25	-	92	37.0
Cambridge township, Coos County	-	(X)	-	(X)	(X)	-	(X)	-	(X)	-	(X)
Campton town, Grafton County	2 719	52.7	63	2.3	38.1	2 564	42.6	8	-	87	29.9
Canaan town, Grafton County	3 319	60.5	82	2.5	68.3	3 110	31.8	14	28.6	84	11.9
Candia town, Rockingham County	3 911	55.9	82	2.1	72.0	3 640	24.3	9	44.4	187	22.5
Canterbury town, Merrimack County	1 979	50.7	40	2.0	52.5	1 873	28.5	10	10.0	63	9.5
Carroll town, Coos County	670	36.1	10	1.5	70.0	631	47.2	4	-	31	9.7
Center Harbor town, Belknap County	1 017	44.7	27	2.7	48.1	965	32.7	15	26.7	32	12.5
Chandlers purchase, Coos County	-	(X)	-	(X)	(X)	-	(X)	-	(X)	-	(X)
Charlestown CDP, Sullivan County	1 367	41.4	16	1.2	75.0	1 315	56.7	-	(X)	11	-
Charlestown town, Sullivan County	4 749	40.8	87	1.8	71.3	4 474	42.5	6	-	105	13.3
Chatham town, Carroll County	260	42.4	3	1.2	100.0	239	23.0	-	(X)	4	-
Chester town, Rockingham County	3 792	33.8	93	2.5	67.7	3 478	41.3	12	33.3	148	19.6
Chesterfield town, Cheshire County	3 542	33.8	112	3.2	68.8	3 372	35.7	33	15.2	106	7.5
Chichester town, Merrimack County	2 236	64.8	22	1.0	45.5	2 099	34.3	5	60.0	65	27.7
Claremont city, Sullivan County	13 151	60.6	463	3.5	46.9	12 392	40.6	138	31.9	599	31.1
Clarksville town, Coos County	301	66.2	11	3.7	18.2	287	31.0	1	-	39	12.8
Colebrook town, Coos County	2 331	68.7	133	5.7	57.9	2 219	39.7	18	-	240	29.2
Columbia town, Coos County	740	70.6	25	3.4	36.0	707	29.1	3	-	89	29.2
Concord city, Merrimack County	40 687	56.6	1 737	4.3	45.3	38 356	52.2	340	38.2	2 325	31.4
Contoocook CDP, Merrimack County	1 515	50.5	46	3.0	56.5	1 425	49.5	26	100.0	79	24.1
Conway CDP, Carroll County	1 542	44.6	83	5.4	6.0	1 468	32.1	25	56.0	75	61.3
Conway town, Carroll County	8 604	38.4	237	2.8	32.5	8 149	39.3	53	26.4	342	29.2
Cornish town, Sullivan County	1 661	52.9	41	2.5	61.0	1 582	28.2	33	18.2	41	4.9
Crawfords purchase, Coos County	-	(X)	-	(X)	(X)	-	(X)	-	(X)	-	(X)
Croydon town, Sullivan County	685	62.5	15	2.2	73.3	653	29.9	9	55.6	32	6.3
Cutts grant, Coos County	-	(X)	-	(X)	(X)	-	(X)	-	(X)	-	(X)
Dalton town, Coos County	950	59.9	16	1.7	56.3	898	33.4	2	-	44	6.8
Danbury town, Merrimack County	1 071	57.7	13	1.2	69.2	1 026	38.3	8	75.0	37	37.8
Danville town, Rockingham County	4 023	16.0	92	2.3	69.6	3 704	54.1	6	-	127	26.0
Deerfield town, Rockingham County	3 678	48.4	59	1.6	71.2	3 410	44.4	32	34.4	97	25.8
Deering town, Hillsborough County	1 875	51.3	48	2.6	89.6	1 772	30.0	6	50.0	81	11.1
Derry CDP, Rockingham County	22 470	25.9	1 093	4.9	46.3	20 957	52.8	185	7.6	1 192	32.6
Derry town, Rockingham County	34 021	25.3	1 515	4.5	46.1	31 589	47.4	270	18.1	1 711	33.7
Dixs grant, Coos County	-	(X)	-	(X)	(X)	-	(X)	-	(X)	-	(X)

Table 2. **Place of Birth, Residence in 1995, and Language: 2000**—Con.

[Data based on a sample (except Tables 65-68). For information on confidentiality protection, coverage, sampling error, and nonsampling error, see Appendix G.
For location of definitions, see "How to Use This Census Report"]

State County Place and County Subdivision	Total population	Native population—Percent born in state of residence	Foreign-born population			Population 5 years and over		Speak a language other than English at home			
								Population 5 to 17 years		Population 18 years and over	
			Number	Percent of total population	Percent naturalized citizens	Number	Percent living in different house in 1995	Number	Percent who speak English less than "very well"	Number	Percent who speak English less than "very well"
PLACE AND COUNTY SUBDIVISION—Con.											
Dixville township, Coos County	46	37.0	-	-	(X)	46	100.0	-	(X)	-	(X)
Dorchester town, Grafton County	365	58.6	20	5.5	50.0	338	42.9	2	-	4	-
Dover city, Strafford County	26 884	48.5	1 354	5.0	52.7	25 347	54.4	289	28.4	1 912	29.6
Dublin town, Cheshire County	1 476	44.9	48	3.3	85.4	1 406	41.1	13	30.8	70	30.0
Dummer town, Coos County	345	75.1	8	2.3	100.0	323	11.8	5	-	45	13.3
Dunbarton town, Merrimack County	2 226	53.2	75	3.4	65.3	2 049	43.4	24	16.7	103	43.7
Durham CDP, Strafford County	9 067	28.9	561	6.2	24.1	8 921	76.4	76	-	791	27.6
Durham town, Strafford County	12 664	30.6	807	6.4	26.4	12 346	67.4	123	-	908	26.2
East Kingston town, Rockingham County	1 784	29.2	62	3.5	45.2	1 670	33.4	5	-	36	36.1
East Merrimack CDP, Hillsborough County	3 720	44.3	157	4.2	61.1	3 531	52.3	20	40.0	193	38.3
Easton town, Grafton County	250	39.5	7	2.8	57.1	249	43.4	3	-	10	20.0
Eaton town, Carroll County	333	37.0	11	3.3	18.2	321	25.2	2	-	11	45.5
Effingham town, Carroll County	1 273	37.8	18	1.4	77.8	1 218	35.6	4	50.0	43	18.6
Ellsworth town, Grafton County	63	34.9	-	-	(X)	59	52.5	-	(X)	2	-
Enfield CDP, Grafton County	1 681	52.5	39	2.3	23.1	1 572	45.0	-	(X)	44	43.2
Enfield town, Grafton County	4 618	51.4	74	1.6	23.0	4 329	44.8	-	(X)	129	32.6
Epping CDP, Rockingham County	1 623	47.1	25	1.5	76.0	1 518	52.4	36	-	47	10.6
Epping town, Rockingham County	5 476	41.3	70	1.3	71.4	5 090	45.7	45	15.6	169	15.4
Epsom town, Merrimack County	4 021	62.9	89	2.2	68.5	3 780	37.9	13	53.8	176	24.4
Errol town, Coos County	314	60.3	17	5.4	47.1	304	22.4	3	-	42	16.7
Ervings location, Coos County	-	(X)	-	(X)	(X)	-	(X)	-	(X)	-	(X)
Exeter CDP, Rockingham County	9 609	37.4	361	3.8	53.7	9 075	44.5	54	-	444	31.8
Exeter town, Rockingham County	14 058	36.9	586	4.2	54.6	13 251	45.8	105	28.6	640	31.9
Farmington CDP, Strafford County	3 506	62.6	49	1.4	83.7	3 255	36.9	22	-	87	16.1
Farmington town, Strafford County	5 774	62.0	84	1.5	71.4	5 402	38.2	40	-	214	8.9
Fitzwilliam town, Cheshire County	2 141	42.2	34	1.6	47.1	2 033	35.4	10	40.0	50	4.0
Francestown town, Hillsborough County	1 480	40.9	27	1.8	48.1	1 400	33.4	2	-	70	24.3
Franconia town, Grafton County	922	43.0	41	4.4	63.4	885	48.7	7	-	47	12.8
Franklin city, Merrimack County	8 405	65.0	218	2.6	58.3	7 844	49.2	30	56.7	428	14.3
Freedom town, Carroll County	1 303	30.3	32	2.5	87.5	1 251	32.9	8	25.0	67	4.5
Fremont town, Rockingham County	3 510	30.8	67	1.9	29.9	3 205	45.6	31	-	118	25.4
Gilford town, Belknap County	6 803	45.5	157	2.3	86.0	6 433	40.7	68	38.2	338	44.4
Gilmanton town, Belknap County	3 060	57.6	100	3.3	41.0	2 905	31.4	16	25.0	108	14.8
Gilsum town, Cheshire County	746	51.1	8	1.1	75.0	710	40.7	2	100.0	12	16.7
Goffstown town, Hillsborough County	16 929	58.4	540	3.2	68.3	16 049	41.1	82	17.1	1 576	20.7
Gorham CDP, Coos County	1 826	68.8	98	5.4	58.2	1 746	31.3	42	23.8	258	21.3
Gorham town, Coos County	2 900	71.2	151	5.2	50.3	2 786	30.4	50	20.0	502	17.7
Goshen town, Sullivan County	755	61.9	18	2.4	88.9	710	35.5	8	25.0	17	-
Grafton town, Grafton County	1 133	45.6	29	2.6	44.8	1 066	36.4	6	-	28	14.3
Grantham town, Sullivan County	2 173	34.6	90	4.1	44.4	2 064	54.5	11	63.6	71	15.5
Greenfield town, Hillsborough County	1 657	49.6	52	3.1	67.3	1 569	40.3	21	52.4	47	6.4
Greenland town, Rockingham County	3 205	46.3	121	3.8	44.6	2 983	42.8	11	63.6	124	20.2
Greens grant, Coos County	-	(X)	-	(X)	(X)	-	(X)	-	(X)	-	(X)
Greenville CDP, Hillsborough County	1 170	45.5	69	5.9	58.0	1 053	40.8	10	100.0	109	46.8
Greenville town, Hillsborough County	2 224	39.5	149	6.7	55.7	2 056	37.8	20	100.0	176	51.1
Groton town, Grafton County	417	56.9	13	3.1	76.9	393	35.1	2	-	16	37.5
Groveton CDP, Coos County	1 219	74.3	41	3.4	63.4	1 165	35.4	3	100.0	70	10.0
Hadleys purchase, Coos County	-	(X)	-	(X)	(X)	-	(X)	-	(X)	-	(X)
Hale's location, Carroll County	61	5.4	5	8.2	100.0	61	65.6	-	(X)	5	-
Hampstead town, Rockingham County	8 297	17.8	243	2.9	61.3	7 818	41.3	61	27.9	245	28.6
Hampton CDP, Rockingham County	9 064	30.5	409	4.5	50.4	8 486	43.4	37	10.8	530	29.6
Hampton town, Rockingham County	14 937	28.1	690	4.6	53.2	14 038	47.9	57	21.1	949	27.9
Hampton Falls town, Rockingham County	1 880	30.4	46	2.4	54.3	1 752	32.8	5	-	77	32.5
Hancock town, Hillsborough County	1 739	38.5	23	1.3	69.6	1 658	34.1	7	28.6	40	12.5
Hanover CDP, Grafton County	8 172	13.9	835	10.2	47.9	8 012	68.1	108	7.4	1 096	14.1
Hanover town, Grafton County	10 850	17.8	994	9.2	45.0	10 529	61.5	149	10.7	1 159	14.4
Harrisville town, Cheshire County	1 075	43.7	40	3.7	35.0	1 017	38.1	36	72.2	39	23.1
Hart's Location town, Carroll County	33	45.5	-	-	(X)	31	6.5	-	(X)	6	50.0
Haverhill town, Grafton County	4 416	52.9	119	2.7	46.2	4 198	36.7	15	33.3	184	34.2
Hebron town, Grafton County	497	45.3	11	2.2	100.0	478	33.5	-	(X)	16	-
Henniker CDP, Merrimack County	1 663	37.9	55	3.3	67.3	1 620	59.4	-	(X)	104	6.7
Henniker town, Merrimack County	4 433	44.9	86	1.9	65.1	4 209	49.2	34	-	224	16.5
Hill town, Merrimack County	992	56.2	1	0.1	100.0	943	38.7	1	-	10	20.0
Hillsborough CDP, Hillsborough County	1 865	53.5	108	5.8	20.4	1 771	44.3	35	60.0	53	66.0
Hillsborough town, Hillsborough County	4 931	48.0	153	3.1	32.7	4 596	41.6	41	51.2	240	24.6
Hinsdale CDP, Cheshire County	1 657	19.5	21	1.3	-	1 558	37.6	-	(X)	68	54.4
Hinsdale town, Cheshire County	4 082	19.5	49	1.2	57.1	3 863	34.2	51	11.8	157	36.9
Holderness town, Grafton County	1 930	50.1	43	2.2	41.9	1 846	36.9	2	-	69	23.2
Hollis town, Hillsborough County	7 015	38.6	348	5.0	53.4	6 552	34.5	66	-	402	16.4
Hooksett CDP, Merrimack County	3 613	59.3	138	3.8	92.0	3 290	56.5	65	40.0	306	21.2
Hooksett town, Merrimack County	11 721	58.0	576	4.9	70.0	10 992	47.3	168	32.1	1 137	25.9
Hopkinton town, Merrimack County	5 399	44.6	189	3.5	35.4	5 116	43.1	46	87.0	241	22.0
Hudson CDP, Hillsborough County	7 814	42.3	298	3.8	46.0	7 325	41.6	81	9.9	532	24.2
Hudson town, Hillsborough County	22 928	35.6	864	3.8	54.6	21 236	41.1	223	10.3	1 500	19.3
Jackson town, Carroll County	805	26.5	29	3.6	65.5	760	42.6	2	-	41	12.2
Jaffrey CDP, Cheshire County	2 730	57.7	35	1.3	100.0	2 570	39.2	29	24.1	119	30.3
Jaffrey town, Cheshire County	5 476	52.5	63	1.2	100.0	5 164	40.5	64	65.6	212	23.1
Jefferson town, Coos County	1 002	56.7	23	2.3	87.0	958	39.1	4	-	40	17.5
Keene city, Cheshire County	22 563	49.0	609	2.7	46.0	21 609	52.0	180	23.3	1 196	30.1
Kensington town, Rockingham County	1 887	32.0	30	1.6	46.7	1 743	33.4	10	-	33	12.1
Kilkenny township, Coos County	-	(X)	-	(X)	(X)	-	(X)	-	(X)	-	(X)
Kingston town, Rockingham County	5 862	22.6	124	2.1	63.7	5 501	33.0	-	(X)	236	30.1
Laconia city, Belknap County	16 411	60.8	580	3.5	38.4	15 545	51.5	185	37.8	1 103	33.4
Lancaster CDP, Coos County	1 545	61.0	55	3.6	38.2	1 453	44.9	-	(X)	48	10.4

Table 2. **Place of Birth, Residence in 1995, and Language: 2000**—Con.

[Data based on a sample (except Tables 65-68). For information on confidentiality protection, coverage, sampling error, and nonsampling error, see Appendix G.
For location of definitions, see "How to Use This Census Report"]

State County Place and County Subdivision	Total population	Native population—Percent born in state of residence	Foreign-born population			Population 5 years and over		Speak a language other than English at home			
								Population 5 to 17 years		Population 18 years and over	
			Number	Percent of total population	Percent naturalized citizens	Number	Percent living in different house in 1995	Number	Percent who speak English less than "very well"	Number	Percent who speak English less than "very well"
PLACE AND COUNTY SUBDIVISION—Con.											
Lancaster town, Coos County	3 280	58.0	102	3.1	55.9	3 070	49.0	6	-	125	12.8
Landaff town, Grafton County	398	59.6	9	2.3	44.4	363	36.1	-	(X)	2	-
Langdon town, Sullivan County	582	32.9	20	3.4	80.0	561	31.9	-	(X)	21	14.3
Lebanon city, Grafton County	12 568	52.1	731	5.8	36.5	11 765	48.1	116	4.3	632	28.6
Lee town, Strafford County	4 145	43.7	244	5.9	53.7	3 875	49.0	37	64.9	230	37.4
Lempster town, Sullivan County	971	50.8	26	2.7	73.1	922	38.0	8	25.0	30	13.3
Lincoln town, Grafton County	1 273	52.9	69	5.4	27.5	1 210	40.0	-	(X)	70	17.1
Lisbon CDP, Grafton County	1 093	65.0	16	1.5	68.8	1 009	51.0	1	100.0	19	-
Lisbon town, Grafton County	1 587	62.4	37	2.3	56.8	1 471	48.6	1	100.0	32	-
Litchfield town, Hillsborough County	7 360	44.8	276	3.8	35.9	6 671	40.3	74	60.8	321	23.7
Littleton CDP, Grafton County	4 498	54.2	121	2.7	73.6	4 273	41.9	30	-	250	19.6
Littleton town, Grafton County	5 845	54.7	189	3.2	83.1	5 508	42.4	30	-	299	16.4
Livermore town, Grafton County	-	(X)	-	(X)	(X)	-	(X)	-	(X)	-	(X)
Londonderry CDP, Rockingham County	11 417	26.9	366	3.2	56.0	10 550	48.1	86	18.6	509	19.8
Londonderry town, Rockingham County	23 236	28.5	792	3.4	51.3	21 511	45.4	137	22.6	1 087	20.8
Loudon town, Merrimack County	4 481	61.6	65	1.5	50.8	4 176	31.3	29	-	125	47.2
Low and Burbanks grant, Coos County	-	(X)	-	(X)	(X)	-	(X)	-	(X)	-	(X)
Lyman town, Grafton County	480	49.5	11	2.3	54.5	454	33.5	-	(X)	2	-
Lyme town, Grafton County	1 668	42.1	43	2.6	34.9	1 577	38.2	11	18.2	40	22.5
Lyndeborough town, Hillsborough County	1 585	52.2	57	3.6	63.2	1 483	37.6	5	40.0	78	11.5
Madbury town, Strafford County	1 509	46.1	65	4.3	43.1	1 433	36.8	19	26.3	56	23.2
Madison town, Carroll County	2 026	37.1	30	1.5	66.7	1 944	38.5	13	15.4	67	6.0
Manchester city, Hillsborough County	107 006	62.4	10 035	9.4	38.6	99 771	52.7	2 365	36.2	17 173	36.1
Marlborough CDP, Cheshire County	1 088	60.9	13	1.2	84.6	1 037	38.9	11	81.8	21	9.5
Marlborough town, Cheshire County	2 014	61.3	27	1.3	70.4	1 897	35.1	13	69.2	65	12.3
Marlow town, Cheshire County	727	48.9	17	2.3	47.1	680	33.5	2	-	23	13.0
Martins location, Coos County	-	(X)	-	(X)	(X)	-	(X)	-	(X)	-	(X)
Mason town, Hillsborough County	1 147	30.0	43	3.7	65.1	1 081	31.6	5	40.0	64	18.8
Meredith CDP, Belknap County	1 903	46.0	51	2.7	80.4	1 805	47.4	49	10.2	133	30.8
Meredith town, Belknap County	5 943	44.9	138	2.3	87.0	5 670	46.5	56	8.9	234	25.2
Merrimack town, Hillsborough County	25 119	42.2	1 259	5.0	49.6	23 421	42.6	289	15.9	1 187	23.2
Middleton town, Strafford County	1 441	58.2	28	1.9	92.9	1 339	42.3	5	-	47	19.1
Milan town, Coos County	1 319	76.6	46	3.5	71.7	1 253	27.3	10	30.0	164	11.6
Milford CDP, Hillsborough County	8 067	46.7	406	5.0	24.9	7 557	52.3	51	41.2	585	38.5
Milford town, Hillsborough County	13 535	47.0	494	3.6	24.9	12 588	50.8	91	46.2	710	37.0
Millsfield township, Coos County	19	78.9	-	-	(X)	16	12.5	-	(X)	-	(X)
Milton town, Strafford County	3 910	59.7	22	0.6	86.4	3 674	37.1	26	73.1	122	33.6
Monroe town, Grafton County	766	40.9	8	1.0	25.0	746	26.1	5	40.0	12	16.7
Mont Vernon town, Hillsborough County	2 034	40.9	51	2.5	39.2	1 910	33.5	16	62.5	41	24.4
Moultonborough town, Carroll County	4 484	35.9	158	3.5	75.3	4 319	39.5	18	-	185	23.2
Nashua city, Hillsborough County	86 605	40.7	8 778	10.1	34.3	81 071	50.1	2 087	28.4	11 571	38.0
Nelson town, Cheshire County	615	49.7	17	2.8	29.4	568	32.0	3	66.7	28	32.1
New Boston town, Hillsborough County	4 138	55.7	123	3.0	38.2	3 811	41.1	32	25.0	143	4.9
Newbury town, Merrimack County	1 705	40.0	108	6.3	37.0	1 626	36.3	8	25.0	92	35.9
New Castle town, Rockingham County	1 009	41.3	50	5.0	66.0	966	36.6	21	-	38	21.1
New Durham town, Strafford County	2 219	53.9	29	1.3	55.2	2 069	37.7	11	18.2	95	30.5
Newfields town, Rockingham County	1 551	49.7	25	1.6	68.0	1 407	41.9	14	-	31	22.6
New Hampton town, Belknap County	1 929	54.0	34	1.8	79.4	1 827	34.9	9	-	49	38.8
Newington town, Rockingham County	778	49.4	29	3.7	62.1	742	31.4	15	53.3	42	40.5
New Ipswich town, Hillsborough County	4 289	46.3	110	2.6	42.7	3 912	30.2	36	11.1	212	25.9
New London town, Merrimack County	4 116	29.3	162	3.9	51.9	4 008	46.4	-	(X)	182	17.6
Newmarket CDP, Rockingham County	5 180	43.2	197	3.8	51.3	4 901	62.2	106	7.5	387	27.9
Newmarket town, Rockingham County	8 027	45.4	340	4.2	52.6	7 512	57.0	132	19.7	562	31.0
Newport CDP, Sullivan County	4 047	68.8	144	3.6	34.0	3 772	48.5	22	45.5	168	42.9
Newport town, Sullivan County	6 269	66.8	167	2.7	34.1	5 859	43.9	22	45.5	209	37.8
Newton town, Rockingham County	4 289	16.1	108	2.5	52.8	3 974	42.9	40	-	180	9.4
North Conway CDP, Carroll County	2 117	38.7	95	4.5	48.4	2 000	55.0	28	-	151	25.2
Northfield town, Merrimack County	4 548	63.6	85	1.9	52.9	4 285	44.1	28	39.3	131	39.7
North Hampton town, Rockingham County	4 259	34.3	94	2.2	61.7	4 055	38.8	6	-	133	38.3
Northumberland town, Coos County	2 438	71.8	79	3.2	59.5	2 322	37.3	18	44.4	167	18.6
Northwood town, Rockingham County	3 640	51.6	53	1.5	67.9	3 422	41.4	14	50.0	103	15.5
Nottingham town, Rockingham County	3 701	43.7	87	2.4	73.6	3 461	41.9	35	34.3	118	15.3
Odell township, Coos County	-	(X)	-	(X)	(X)	-	(X)	-	(X)	-	(X)
Orange town, Grafton County	304	60.1	8	2.6	62.5	282	51.1	2	-	13	-
Orford town, Grafton County	1 089	51.2	27	2.5	85.2	1 012	37.4	-	(X)	22	40.9
Ossipee town, Carroll County	4 211	42.6	46	1.1	71.7	4 022	39.8	29	17.2	101	35.6
Pelham town, Hillsborough County	10 914	12.8	370	3.4	62.7	10 113	31.8	96	27.1	664	18.5
Pembroke town, Merrimack County	6 897	60.3	60	0.9	83.3	6 455	38.8	46	23.9	432	27.3
Peterborough CDP, Hillsborough County	2 983	37.3	101	3.4	41.6	2 852	56.1	27	-	143	22.4
Peterborough town, Hillsborough County	5 883	36.0	238	4.0	37.0	5 536	51.2	34	20.6	265	29.1
Piermont town, Grafton County	699	50.2	14	2.0	64.3	663	33.0	2	-	10	20.0
Pinardville CDP, Hillsborough County	5 618	60.1	233	4.1	54.1	5 417	44.6	5	-	939	15.4
Pinkhams grant, Coos County	-	(X)	-	(X)	(X)	-	(X)	-	(X)	-	(X)
Pittsburg town, Coos County	872	70.6	38	4.4	60.5	834	25.4	7	-	64	18.8
Pittsfield CDP, Merrimack County	1 726	69.0	54	3.1	44.4	1 618	41.8	39	-	92	52.2
Pittsfield town, Merrimack County	3 931	63.1	113	2.9	36.3	3 664	38.6	52	-	186	46.2
Plainfield town, Sullivan County	2 241	51.6	71	3.2	54.9	2 097	31.9	23	56.5	83	36.1
Plaistow town, Rockingham County	7 747	11.5	225	2.9	66.7	7 245	41.3	61	11.5	351	21.7
Plymouth CDP, Grafton County	3 508	36.2	43	1.2	39.5	3 405	61.8	25	-	197	32.0
Plymouth town, Grafton County	5 892	43.2	133	2.3	63.2	5 659	55.0	36	-	296	24.0
Portsmouth city, Rockingham County	20 785	39.2	1 027	4.9	43.3	19 787	52.5	155	34.8	1 150	29.4
Randolph town, Coos County	336	50.2	7	2.1	-	326	29.1	4	-	29	55.2
Raymond CDP, Rockingham County	2 880	37.0	136	4.7	52.9	2 694	52.0	43	55.8	169	36.1
Raymond town, Rockingham County	9 674	37.2	224	2.3	56.7	9 000	41.3	88	44.3	307	28.7

Table 2. **Place of Birth, Residence in 1995, and Language: 2000**—Con.

[Data based on a sample (except Tables 65-68). For information on confidentiality protection, coverage, sampling error, and nonsampling error, see Appendix G.
For location of definitions, see "How to Use This Census Report"]

State County Place and County Subdivision	Total population	Native population—Percent born in state of residence	Foreign-born population			Population 5 years and over		Speak a language other than English at home			
								Population 5 to 17 years		Population 18 years and over	
			Number	Percent of total population	Percent naturalized citizens	Number	Percent living in different house in 1995	Number	Percent who speak English less than "very well"	Number	Percent who speak English less than "very well"
PLACE AND COUNTY SUBDIVISION—Con.											
Richmond town, Cheshire County	1 077	42.8	11	1.0	100.0	1 008	38.4	2	-	22	27.3
Rindge town, Cheshire County	5 451	29.0	154	2.8	50.0	5 136	44.5	27	40.7	236	12.3
Rochester city, Strafford County	28 461	58.4	723	2.5	57.7	26 567	48.4	154	14.3	1 403	25.6
Rollinsford town, Strafford County	2 648	62.0	46	1.7	80.4	2 470	34.5	3	100.0	138	30.4
Roxbury town, Cheshire County	233	67.2	4	1.7	-	219	26.0	4	-	9	-
Rumney town, Grafton County	1 504	55.0	31	2.1	67.7	1 426	33.3	1	-	41	-
Rye town, Rockingham County	5 182	38.0	221	4.3	64.7	4 947	40.8	17	-	245	20.8
Salem town, Rockingham County	28 112	11.1	1 803	6.4	62.7	26 347	34.2	384	14.3	2 259	34.2
Salisbury town, Merrimack County	1 137	59.5	16	1.4	75.0	1 069	32.0	4	-	26	19.2
Sanbornton town, Belknap County	2 581	56.6	24	0.9	45.8	2 447	37.6	25	44.0	100	14.0
Sandown town, Rockingham County	5 143	24.4	161	3.1	64.6	4 739	34.5	24	25.0	123	23.6
Sandwich town, Carroll County	1 286	44.4	23	1.8	78.3	1 231	30.6	2	-	13	-
Sargents purchase, Coos County	-	(X)	-	(X)	(X)	-	(X)	-	(X)	-	(X)
Seabrook town, Rockingham County	7 934	23.2	184	2.3	56.0	7 467	41.4	33	30.3	375	14.1
Second College grant, Coos County	-	(X)	-	(X)	(X)	-	(X)	-	(X)	-	(X)
Sharon town, Hillsborough County	343	37.8	7	2.0	100.0	323	29.7	6	50.0	10	-
Shelburne town, Coos County	378	56.5	19	5.0	63.2	357	28.0	3	-	27	11.1
Somersworth city, Strafford County	11 477	57.5	205	1.8	40.5	10 673	51.4	95	23.2	997	17.3
South Hampton town, Rockingham County	850	17.4	15	1.8	46.7	802	27.8	-	(X)	17	-
South Hooksett CDP, Merrimack County	5 271	55.8	343	6.5	69.1	5 040	47.8	56	50.0	481	24.9
Springfield town, Sullivan County	915	54.4	14	1.5	57.1	869	40.2	-	(X)	14	-
Stark town, Coos County	530	69.7	19	3.6	57.9	504	25.8	10	30.0	50	20.0
Stewartstown town, Coos County	1 012	75.8	77	7.6	70.1	954	39.4	23	8.7	166	13.9
Stoddard town, Cheshire County	928	45.4	10	1.1	60.0	882	33.1	5	-	36	-
Strafford town, Strafford County	3 626	54.1	64	1.8	60.9	3 411	36.7	25	32.0	88	29.5
Stratford town, Coos County	933	57.8	22	2.4	77.3	891	34.6	2	-	71	21.1
Stratham town, Rockingham County	6 355	33.1	192	3.0	66.7	5 930	41.8	44	-	189	8.5
Success township, Coos County	-	(X)	-	(X)	(X)	-	(X)	-	(X)	-	(X)
Sugar Hill town, Grafton County	565	39.2	19	3.4	15.8	547	38.9	3	-	24	8.3
Sullivan town, Cheshire County	769	59.1	8	1.0	75.0	730	23.3	5	-	17	23.5
Sunapee town, Sullivan County	3 055	48.4	86	2.8	61.6	2 923	40.6	10	-	72	6.9
Suncook CDP, Merrimack County	5 230	65.3	109	2.1	60.6	4 894	40.4	21	76.2	662	31.3
Surry town, Cheshire County	704	53.7	13	1.8	46.2	676	27.7	19	57.9	27	33.3
Sutton town, Merrimack County	1 541	45.6	48	3.1	50.0	1 478	31.4	14	21.4	54	27.8
Swanzey town, Cheshire County	6 800	57.2	158	2.3	69.0	6 395	36.7	20	-	268	27.2
Tamworth town, Carroll County	2 555	45.2	39	1.5	59.0	2 420	38.7	10	-	67	22.4
Temple town, Hillsborough County	1 314	48.1	82	6.2	13.4	1 237	36.6	14	35.7	74	31.1
Thompson and Meserves purchase, Coos County	-	(X)	-	(X)	(X)	-	(X)	-	(X)	-	(X)
Thornton town, Grafton County	1 843	48.7	41	2.2	46.3	1 761	42.9	6	-	45	44.4
Tilton town, Belknap County	3 477	59.1	41	1.2	56.1	3 324	48.0	40	-	197	31.0
Tilton-Northfield CDP	3 186	63.2	66	2.1	51.5	2 987	55.7	40	10.0	183	29.5
Belknap County (part)	1 633	58.8	28	1.7	60.7	1 553	57.6	25	-	149	26.2
Merrimack County (part)	1 553	68.0	38	2.4	44.7	1 434	53.6	15	26.7	34	44.1
Troy town, Cheshire County	1 957	57.3	18	0.9	27.8	1 860	36.8	14	-	41	29.3
Tuftonboro town, Carroll County	2 148	35.8	52	2.4	73.1	2 052	37.4	16	6.3	73	19.2
Unity town, Sullivan County	1 530	54.5	42	2.7	78.6	1 452	38.4	8	50.0	81	44.4
Wakefield town, Carroll County	4 251	42.8	95	2.2	62.1	3 995	47.3	11	36.4	103	16.5
Walpole town, Cheshire County	3 594	31.8	81	2.3	65.4	3 376	39.7	27	-	73	38.4
Warner town, Merrimack County	2 760	47.9	98	3.6	49.0	2 610	37.7	31	48.4	93	23.7
Warren town, Grafton County	874	56.0	11	1.3	72.7	831	48.9	4	50.0	23	17.4
Washington town, Sullivan County	881	40.9	16	1.8	75.0	845	49.5	3	-	22	9.1
Waterville Valley town, Grafton County	258	20.2	10	3.9	40.0	249	51.4	8	37.5	16	12.5
Weare town, Hillsborough County	7 776	54.2	213	2.7	45.1	7 161	35.5	55	34.5	351	24.2
Webster town, Merrimack County	1 579	65.9	20	1.3	75.0	1 475	32.4	17	5.9	32	9.4
Wentworth town, Grafton County	810	55.1	18	2.2	72.2	782	27.2	3	-	12	-
Wentworth location, Coos County	49	57.1	-	-	(X)	49	40.8	-	(X)	3	-
Westmoreland town, Cheshire County	1 747	49.7	39	2.2	89.7	1 681	37.9	14	21.4	37	18.9
West Swanzey CDP, Cheshire County	1 078	61.6	20	1.9	50.0	1 034	40.6	-	(X)	29	31.0
Whitefield CDP, Coos County	1 071	60.0	27	2.5	55.6	1 015	50.0	4	-	37	18.9
Whitefield town, Coos County	2 015	56.0	46	2.3	56.5	1 899	44.6	4	-	75	14.7
Wilmot town, Merrimack County	1 144	42.9	34	3.0	35.3	1 079	39.5	2	100.0	22	9.1
Wilton CDP, Hillsborough County	1 145	56.0	37	3.2	62.2	1 064	45.8	-	(X)	47	31.9
Wilton town, Hillsborough County	3 743	49.1	96	2.6	53.1	3 489	39.2	15	-	143	28.7
Winchester CDP, Cheshire County	1 863	47.9	47	2.5	76.6	1 755	51.4	-	(X)	55	25.5
Winchester town, Cheshire County	4 144	45.5	83	2.0	78.3	3 890	46.4	-	(X)	136	33.8
Windham town, Rockingham County	10 709	15.0	401	3.7	62.8	9 981	39.7	123	13.0	536	28.7
Windsor town, Hillsborough County	198	29.7	3	1.5	66.7	188	51.1	-	(X)	-	(X)
Wolfeboro CDP, Carroll County	3 031	35.5	113	3.7	86.7	2 930	51.3	35	37.1	124	18.5
Wolfeboro town, Carroll County	6 083	36.5	174	2.9	77.6	5 820	50.2	55	45.5	181	23.2
Woodstock town, Grafton County	1 145	52.3	31	2.7	64.5	1 076	49.5	14	-	30	20.0
Woodsville CDP, Grafton County	930	58.4	9	1.0	100.0	866	46.9	-	(X)	11	-

Table 3. **Education and Veteran Status: 2000**

[Data based on a sample (except Tables 65-68). For information on confidentiality protection, coverage, sampling error, and nonsampling error, see Appendix G.
For location of definitions, see "How to Use This Census Report"]

State County County Subdivision Place	Population 3 years and over enrolled in school				Population 16 to 19 years			Population 25 years and over			Civilian veterans 18 years and over	
		Elementary or high school				Not enrolled in school and not high school graduate						
	Pre-primary school	Number	Percent in private school	College or graduate school	Total	Number	Percent	Number	Percent high school graduate or higher	Percent with Bachelor's degree or higher	Total	65 years and over
The State	**36 767**	**221 289**	**9.4**	**74 832**	**67 668**	**4 951**	**7.3**	**823 987**	**87.4**	**28.7**	**139 038**	**47 330**
Belknap County	1 506	9 810	8.7	2 006	2 705	228	8.4	39 260	85.7	23.3	7 149	2 826
Alton town	98	721	9.4	159	151	-	-	3 191	87.9	21.5	591	238
Barnstead town	110	749	8.8	136	225	12	5.3	2 608	86.0	17.8	481	151
Belmont town	140	1 277	4.6	251	342	37	10.8	4 581	81.4	16.3	749	246
Center Harbor town	30	164	11.0	27	57	4	7.0	754	91.4	35.3	135	70
Gilford town	190	1 212	6.1	231	230	5	2.2	4 994	93.7	34.9	946	434
Gilmanton town	91	555	7.9	93	188	14	7.4	2 137	87.5	25.9	351	105
Laconia city	457	2 644	9.8	570	810	110	13.6	11 295	81.9	19.6	2 060	828
Meredith town	130	1 002	7.9	243	268	7	2.6	4 224	89.9	30.3	775	283
Meredith CDP	31	330	6.1	56	98	-	-	1 311	89.5	23.9	269	109
New Hampton town	84	383	9.9	51	124	13	10.5	1 279	85.8	28.3	211	86
Sanbornton town	96	490	19.6	102	144	-	-	1 746	87.5	22.5	321	109
Tilton town	80	613	8.8	143	166	26	15.7	2 451	79.5	17.7	529	276
Tilton-Northfield CDP (part)	21	312	12.5	62	94	17	18.1	1 134	77.1	18.8	327	212
Carroll County	1 016	7 562	7.0	1 231	2 073	132	6.4	31 534	88.2	26.5	6 310	2 831
Albany town	20	97	-	15	30	4	13.3	409	80.4	18.3	53	15
Bartlett town	79	455	3.3	91	103	4	3.9	2 000	88.4	31.6	377	158
Brookfield town	-	106	14.2	20	34	2	5.9	446	92.2	34.1	88	30
Chatham town	20	40	12.5	11	12	4	33.3	174	81.6	13.2	22	4
Conway town	197	1 423	7.0	226	448	43	9.6	6 094	87.8	22.5	1 091	467
Conway CDP	54	273	10.3	32	81	2	2.5	1 089	83.5	14.9	203	93
North Conway CDP	37	306	7.8	56	141	13	9.2	1 481	88.4	24.8	232	123
Eaton town	5	53	-	16	14	-	-	247	93.5	33.2	57	22
Effingham town	21	271	6.3	49	105	15	14.3	856	82.7	17.1	167	63
Freedom town	26	151	4.0	58	43	3	7.0	1 053	92.1	31.2	232	128
Hale's location	-	-	(X)	-	-	-	(X)	61	91.8	18.0	19	12
Hart's Location town	2	8	-	2	-	-	(X)	21	90.5	52.4	3	-
Jackson town	25	95	13.7	45	11	-	-	636	97.5	53.1	122	82
Madison town	43	422	3.6	64	103	15	14.6	1 412	91.5	26.4	243	76
Moultonborough town	86	776	8.2	94	221	-	-	3 368	92.5	30.2	719	338
Ossipee town	79	838	6.3	80	193	9	4.7	2 933	81.9	16.1	615	247
Sandwich town	35	222	12.2	20	61	4	6.6	967	94.6	39.7	182	90
Tamworth town	82	455	8.4	49	124	4	3.2	1 778	78.3	22.3	350	137
Tuftonboro town	37	309	9.1	47	77	-	-	1 655	90.4	29.3	342	184
Wakefield town	123	775	4.6	145	176	16	9.1	2 916	85.9	17.5	672	265
Wolfeboro town	136	1 066	9.2	199	318	9	2.8	4 508	90.7	34.1	956	513
Wolfeboro CDP	33	495	12.5	114	172	4	2.3	2 290	88.5	33.8	500	273
Cheshire County	1 718	12 638	9.2	6 717	5 241	350	6.7	48 032	86.2	26.6	8 729	3 340
Alstead town	63	363	4.4	63	130	18	13.8	1 323	86.7	27.4	242	97
Chesterfield town	89	733	4.9	138	222	12	5.4	2 428	92.1	32.8	414	125
Dublin town	40	282	22.7	41	69	-	-	1 037	91.1	44.6	164	78
Fitzwilliam town	49	419	10.3	121	124	7	5.6	1 478	86.8	24.1	276	86
Gilsum town	25	108	10.2	18	39	3	7.7	543	82.5	18.8	122	41
Harrisville town	19	194	17.0	34	59	6	10.2	762	88.7	40.6	149	58
Hinsdale town	74	842	6.3	66	222	16	7.2	2 712	82.6	9.0	585	202
Hinsdale CDP	45	343	3.8	32	67	16	23.9	1 048	80.3	12.6	225	73
Jaffrey town	91	1 039	11.6	256	268	30	11.2	3 680	83.7	24.0	831	292
Jaffrey CDP	27	481	7.3	125	175	30	17.1	1 795	81.7	15.3	419	149
Keene city	615	3 135	8.6	3 824	2 109	90	4.3	13 950	87.3	31.9	2 198	963
Marlborough town	49	372	5.4	73	121	2	1.7	1 384	86.5	26.0	234	101
Marlborough CDP	16	193	4.1	53	63	2	3.2	764	85.7	20.9	144	61
Marlow town	18	128	5.5	26	38	1	2.6	516	86.4	21.7	102	43
Nelson town	14	107	15.9	26	23	3	13.0	422	86.5	46.0	53	17
Richmond town	32	232	8.2	34	38	-	-	699	87.1	29.0	149	53
Rindge town	76	936	20.0	1 258	736	9	1.2	2 695	89.5	24.9	527	165
Roxbury town	7	34	-	8	4	1	25.0	174	93.1	29.3	29	6
Stoddard town	8	142	4.2	59	29	-	-	684	87.6	32.9	110	52
Sullivan town	8	175	9.1	31	49	2	4.1	508	79.9	19.7	82	19
Surry town	15	120	14.2	22	37	-	-	523	90.6	30.2	103	30
Swanzey town	92	1 277	7.5	293	287	22	7.7	4 648	83.8	20.6	827	299
West Swanzey CDP	18	148	8.1	77	38	5	13.2	790	83.0	19.0	131	56
Troy town	50	377	9.3	60	117	24	20.5	1 311	81.4	15.7	227	72
Walpole town	113	574	2.8	113	190	58	30.5	2 489	88.9	31.4	481	233
Westmoreland town	37	277	1.8	82	89	26	29.2	1 283	90.5	33.8	229	112
Winchester town	134	772	9.6	71	241	20	8.3	2 783	78.0	12.9	595	196
Winchester CDP	61	404	10.9	39	107	20	18.7	1 166	73.8	7.6	212	66
Coos County	788	5 715	5.7	932	1 721	161	9.4	23 490	76.9	11.9	4 286	1 754
Atkinson and Gilmanton Academy grant	-	-	(X)	-	-	-	(X)	-	(X)	(X)	-	-
Beans grant	-	-	(X)	-	-	-	(X)	-	(X)	(X)	-	-
Beans purchase	-	-	(X)	-	-	-	(X)	-	(X)	(X)	-	-
Berlin city	291	1 626	5.4	343	536	63	11.8	7 445	72.6	6.7	1 310	604
Cambridge township	-	-	(X)	-	-	-	(X)	-	(X)	(X)	-	-
Carroll town	5	90	10.0	30	36	-	-	488	89.3	20.7	108	38
Chandlers purchase	-	-	(X)	-	-	-	(X)	-	(X)	(X)	-	-
Clarksville town	7	40	27.5	12	10	4	40.0	229	86.0	13.1	47	24
Colebrook town	70	385	4.9	63	123	15	12.2	1 637	74.6	12.5	306	94
Columbia town	12	133	5.3	17	30	2	6.7	526	72.8	7.4	106	51
Crawfords purchase	-	-	(X)	-	-	-	(X)	-	(X)	(X)	-	-
Cutts grant	-	-	(X)	-	-	-	(X)	-	(X)	(X)	-	-
Dalton town	22	184	10.9	24	50	8	16.0	635	77.3	12.0	106	36
Dixs grant	-	-	(X)	-	-	-	(X)	-	(X)	(X)	-	-
Dixville township	-	-	(X)	-	-	-	(X)	46	45.7	-	-	-
Dummer town	3	67	7.5	4	12	2	16.7	248	81.0	8.5	41	7
Errol town	-	56	-	2	5	-	-	246	78.5	8.5	29	14
Ervings location	-	-	(X)	-	-	-	(X)	-	(X)	(X)	-	-
Gorham town	76	478	2.7	78	152	21	13.8	2 107	79.4	13.4	411	202
Gorham CDP	58	283	4.6	31	99	15	15.2	1 307	81.5	13.5	269	107
Greens grant	-	-	(X)	-	-	-	(X)	-	(X)	(X)	-	-
Hadleys purchase	-	-	(X)	-	-	-	(X)	-	(X)	(X)	-	-

Table 3. **Education and Veteran Status: 2000**—Con.

[Data based on a sample (except Tables 65-68). For information on confidentiality protection, coverage, sampling error, and nonsampling error, see Appendix G.
For location of definitions, see "How to Use This Census Report"]

State County County Subdivision Place	Population 3 years and over enrolled in school				Population 16 to 19 years			Population 25 years and over			Civilian veterans 18 years and over	
		Elementary or high school				Not enrolled in school and not high school graduate						
	Pre-primary school	Number	Percent in private school	College or graduate school	Total	Number	Percent	Number	Percent high school graduate or higher	Percent with Bachelor's degree or higher	Total	65 years and over
Coos County—Con.												
Jefferson town	25	169	5.9	31	47	-	-	732	83.1	21.3	110	39
Kilkenny township	-	-	(X)	-	-	-	(X)	-	(X)	(X)	-	-
Lancaster town	91	611	4.6	62	127	-	-	2 311	86.1	24.4	378	144
Lancaster CDP	41	283	-	57	57	-	-	1 080	86.7	23.6	165	53
Low and Burbanks grant	-	-	(X)	-	-	-	(X)	-	(X)	(X)	-	-
Martins location	-	-	(X)	-	-	-	(X)	-	(X)	(X)	-	-
Milan town	20	262	5.3	39	60	-	-	930	80.5	14.1	156	45
Millsfield township	-	4	-	-	4	-	-	12	100.0	-	1	1
Northumberland town	56	494	1.0	59	143	18	12.6	1 638	73.0	4.0	344	131
Groveton CDP	25	241	-	32	70	11	15.7	827	73.9	4.1	177	75
Odell township	-	-	(X)	-	-	-	(X)	-	(X)	(X)	-	-
Pinkhams grant	-	-	(X)	-	-	-	(X)	-	(X)	(X)	-	-
Pittsburg town	13	131	9.2	12	52	3	5.8	654	78.1	10.6	139	60
Randolph town	3	66	9.1	8	23	-	-	240	93.3	47.9	46	25
Sargents purchase	-	-	(X)	-	-	-	(X)	-	(X)	(X)	-	-
Second College grant	-	-	(X)	-	-	-	(X)	-	(X)	(X)	-	-
Shelburne town	6	75	2.7	3	28	-	-	261	92.3	31.0	52	14
Stark town	3	111	-	21	37	2	5.4	359	79.9	9.5	82	26
Stewartstown town	9	191	20.9	13	50	4	8.0	691	68.5	8.4	118	38
Stratford town	28	195	4.1	21	68	3	4.4	628	63.9	6.8	122	43
Success township	-	-	(X)	-	-	-	(X)	-	(X)	(X)	-	-
Thompson and Meserves purchase	-	-	(X)	-	-	-	(X)	-	(X)	(X)	-	-
Wentworth location	-	5	-	-	3	-	-	40	75.0	10.0	17	6
Whitefield town	48	342	8.2	90	125	16	12.8	1 387	80.1	14.9	257	112
Whitefield CDP	11	181	9.9	47	65	14	21.5	726	77.3	13.6	117	56
Grafton County	1 926	13 041	6.6	9 172	6 267	357	5.7	52 795	87.7	32.7	9 248	3 575
Alexandria town	33	236	5.1	46	77	9	11.7	927	84.1	18.4	201	54
Ashland town	40	311	9.3	106	105	14	13.3	1 293	84.9	18.4	279	101
Bath town	25	154	8.4	15	56	7	12.5	605	83.8	16.7	76	35
Benton town	3	44	11.4	6	15	-	-	239	57.7	8.8	39	14
Bethlehem town	39	402	4.2	79	128	11	8.6	1 556	88.9	27.1	327	85
Bridgewater town	13	140	16.4	33	31	-	-	755	92.1	31.8	156	93
Bristol town	74	540	13.7	80	180	35	19.4	2 065	84.4	22.5	407	153
Bristol CDP	47	306	15.4	39	110	32	29.1	1 124	80.2	19.1	250	85
Campton town	58	513	5.7	153	159	4	2.5	1 862	85.9	24.7	340	129
Canaan town	95	658	3.5	153	201	5	2.5	2 226	84.2	21.9	417	107
Dorchester town	9	75	-	1	16	-	-	249	85.5	16.9	47	17
Easton town	-	52	5.8	11	16	-	-	197	93.9	48.2	31	17
Ellsworth town	2	8	25.0	4	-	-	(X)	43	88.4	34.9	4	-
Enfield town	99	642	6.2	132	177	21	11.9	3 279	89.0	24.6	626	162
Enfield CDP	52	256	3.5	43	78	4	5.1	1 119	84.7	16.3	277	73
Franconia town	28	135	3.7	9	42	-	-	704	91.1	45.0	119	62
Grafton town	16	224	6.7	40	58	3	5.2	776	81.8	21.9	159	43
Groton town	7	77	5.2	10	15	-	-	287	81.2	8.4	54	22
Hanover town	204	1 215	3.8	4 283	1 771	7	0.4	5 166	96.6	77.7	721	465
Hanover CDP	119	648	4.6	4 158	1 647	7	0.4	3 315	95.9	77.0	426	313
Haverhill town	127	778	11.4	83	281	51	18.1	3 022	82.4	19.4	573	206
Woodsville CDP	30	180	3.3	16	97	20	20.6	557	78.8	14.5	99	42
Hebron town	4	39	12.8	22	33	10	30.3	390	92.8	31.5	90	48
Holderness town	34	392	5.6	70	123	-	-	1 329	92.6	40.4	221	88
Landaff town	17	60	16.7	25	29	-	-	269	82.9	24.2	47	26
Lebanon city	369	1 993	8.4	672	695	47	6.8	8 696	90.0	35.0	1 356	530
Lincoln town	29	179	2.8	39	62	5	8.1	934	82.0	16.1	166	69
Lisbon town	44	280	0.7	43	56	8	14.3	1 070	76.8	11.5	213	64
Lisbon CDP	35	209	1.0	27	45	8	17.8	710	76.1	11.1	155	47
Littleton town	140	1 090	3.2	209	319	43	13.5	4 005	83.1	22.5	636	235
Littleton CDP	83	906	1.4	186	264	15	5.7	3 049	82.3	23.8	473	172
Livermore town	-	-	(X)	-	-	-	(X)	-	(X)	(X)	-	-
Lyman town	8	58	3.4	10	23	5	21.7	362	84.5	24.3	55	22
Lyme town	70	321	12.1	47	70	-	-	1 174	91.7	56.0	172	77
Monroe town	22	147	17.0	27	47	-	-	551	91.3	22.3	96	44
Orange town	8	50	-	4	15	-	-	218	77.1	17.4	36	9
Orford town	29	134	3.7	34	41	2	4.9	777	91.2	37.7	135	54
Piermont town	20	135	6.7	17	33	2	6.1	487	89.5	22.8	85	28
Plymouth town	113	672	5.1	2 453	1 025	39	3.8	2 405	90.3	41.0	442	163
Plymouth CDP	36	225	10.7	2 235	936	28	3.0	862	95.1	50.0	158	77
Rumney town	33	302	4.3	59	77	9	11.7	1 033	82.3	26.1	200	79
Sugar Hill town	16	85	4.7	11	32	2	6.3	424	95.8	48.6	71	37
Thornton town	38	316	6.3	76	103	10	9.7	1 297	89.4	31.1	226	101
Warren town	10	186	15.1	30	55	6	10.9	578	78.0	14.4	99	27
Waterville Valley town	15	44	6.8	2	8	-	-	182	95.1	51.1	37	20
Wentworth town	15	168	-	34	40	-	-	560	82.7	17.9	133	55
Woodstock town	20	186	1.6	44	53	2	3.8	803	86.4	23.0	156	34
Hillsborough County	12 414	70 460	10.5	20 594	19 010	1 616	8.5	251 908	87.0	30.1	40 291	12 645
Amherst town	457	2 589	6.8	362	669	19	2.8	6 894	96.2	55.6	1 098	274
Antrim town	52	600	2.3	46	134	5	3.7	1 592	84.9	23.3	284	89
Antrim CDP	27	384	2.9	18	76	-	-	892	83.1	23.7	187	61
Bedford town	877	3 438	11.1	820	742	39	5.3	12 341	92.6	49.3	1 850	662
Bennington town	44	306	11.4	57	88	-	-	906	87.1	24.8	147	41
Brookline town	208	957	10.6	139	166	5	3.0	2 584	94.3	41.8	381	92
Deering town	44	363	8.8	86	100	13	13.0	1 266	85.9	25.5	241	73
Francestown town	34	321	9.0	56	63	2	3.2	1 005	95.4	44.3	211	71
Goffstown town	474	2 843	11.7	2 202	1 185	57	4.8	10 611	85.0	25.2	1 641	505
Pinardville CDP	80	757	11.9	1 139	642	5	0.8	3 332	80.0	15.9	509	152
Greenfield town	55	450	26.7	75	124	6	4.8	1 037	90.9	27.6	140	36
Greenville town	53	407	15.5	108	122	18	14.8	1 436	83.0	10.2	349	85
Greenville CDP	28	229	14.0	40	57	-	-	746	82.3	12.6	177	32
Hancock town	52	340	8.5	69	82	3	3.7	1 227	95.2	46.5	233	113
Hillsborough town	183	890	4.8	257	245	17	6.9	3 283	88.9	19.8	618	231
Hillsborough CDP	65	396	4.5	71	92	-	-	1 228	87.9	17.9	262	148
Hollis town	301	1 452	16.9	209	287	11	3.8	4 680	95.9	56.3	706	189

Table 3. **Education and Veteran Status: 2000**—Con.

[Data based on a sample (except Tables 65-68). For information on confidentiality protection, coverage, sampling error, and nonsampling error, see Appendix G.
For location of definitions, see "How to Use This Census Report"]

State County County Subdivision Place	Population 3 years and over enrolled in school				Population 16 to 19 years			Population 25 years and over			Civilian veterans 18 years and over	
		Elementary or high school				Not enrolled in school and not high school graduate						
	Pre-primary school	Number	Percent in private school	College or graduate school	Total	Number	Percent	Number	Percent high school graduate or higher	Percent with Bachelor's degree or higher	Total	65 years and over
Hillsborough County—Con.												
Hudson town	813	4 455	10.5	1 107	1 064	73	6.9	15 047	89.7	25.9	2 286	585
Hudson CDP	187	1 414	9.3	268	375	47	12.5	5 289	85.9	18.2	912	277
Litchfield town	325	1 629	10.1	393	383	-	-	4 462	92.9	33.3	496	68
Lyndeborough town	39	285	21.8	78	77	2	2.6	1 071	90.5	34.1	179	40
Manchester city	3 082	17 231	10.4	5 948	5 087	743	14.6	71 556	80.7	22.3	11 515	4 144
Mason town	41	193	20.2	51	55	3	5.5	810	89.5	30.9	147	43
Merrimack town	851	5 401	8.3	1 302	1 396	39	2.8	16 461	92.9	35.0	2 687	563
East Merrimack CDP	111	602	3.5	195	148	-	-	2 624	84.7	21.1	469	159
Milford town	450	2 668	6.0	558	624	20	3.2	8 988	90.5	26.7	1 420	414
Milford CDP	191	1 476	1.4	346	402	11	2.7	5 448	89.3	24.2	834	294
Wilton CDP (part)	-	14	-	-	-	-	(X)	32	100.0	37.5	6	6
Mont Vernon town	79	443	8.8	87	109	2	1.8	1 341	93.1	42.3	218	60
Nashua city	2 555	15 136	10.0	5 009	4 206	443	10.5	58 267	86.6	31.5	9 468	3 100
New Boston town	215	850	18.2	216	170	10	5.9	2 684	93.9	36.0	430	98
New Ipswich town	114	1 023	17.3	181	274	23	8.4	2 488	86.1	22.1	405	102
Pelham town	321	2 253	12.3	562	647	36	5.6	7 106	87.2	24.7	1 081	295
Peterborough town	226	1 042	12.2	191	295	18	6.1	4 169	93.5	41.3	634	343
Peterborough CDP	58	517	1.2	110	121	7	5.8	2 218	93.7	38.4	337	182
Sharon town	8	67	13.4	14	17	-	-	245	93.1	45.7	36	13
Temple town	57	291	15.5	38	65	2	3.1	857	93.2	32.9	111	39
Weare town	283	1 757	11.5	232	366	-	-	4 849	88.0	25.1	758	151
Wilton town	119	712	17.0	120	145	7	4.8	2 529	89.5	34.0	509	124
Wilton CDP (part)	36	195	5.1	18	57	4	7.0	740	82.3	24.2	116	27
Windsor town	2	68	30.9	21	23	-	-	116	85.3	9.5	12	2
Merrimack County	4 069	24 672	9.7	8 216	7 363	615	8.4	91 278	88.2	29.1	15 585	5 323
Allenstown town	133	984	12.4	111	216	26	12.0	3 202	79.8	9.7	517	143
Suncook CDP (part)	32	333	13.2	49	59	6	10.2	1 397	76.9	8.7	268	80
Andover town	56	362	13.0	69	119	11	9.2	1 468	85.8	25.0	287	102
Boscawen town	74	556	8.8	123	109	9	8.3	2 549	79.1	15.5	437	189
Bow town	309	1 805	4.2	233	395	-	-	4 556	94.6	45.4	667	197
Bradford town	45	274	2.9	58	74	5	6.8	978	92.4	32.3	191	63
Canterbury town	49	367	23.4	73	94	9	9.6	1 402	93.9	43.4	237	68
Chichester town	58	416	21.9	76	102	8	7.8	1 538	90.4	25.2	255	68
Concord city	1 190	6 825	8.7	2 510	1 865	117	6.3	27 940	88.6	30.7	4 517	1 546
Danbury town	32	191	9.4	31	68	9	13.2	750	82.9	17.9	162	41
Dunbarton town	66	376	14.1	81	83	9	10.8	1 545	94.4	38.0	268	60
Epsom town	107	700	21.6	124	155	7	4.5	2 822	88.2	22.4	486	154
Franklin city	296	1 502	12.2	222	517	103	19.9	5 497	80.3	13.6	999	379
Henniker town	134	831	3.6	800	365	6	1.6	2 577	90.8	42.8	363	82
Henniker CDP	23	245	-	695	265	-	-	755	91.4	44.5	138	38
Hill town	34	188	12.2	19	56	4	7.1	683	85.7	12.4	133	45
Hooksett town	351	2 020	4.5	1 341	847	44	5.2	7 484	88.6	29.4	1 256	361
Hooksett CDP	172	629	1.6	113	168	20	11.9	2 453	90.2	32.2	378	89
South Hooksett CDP	127	834	9.6	1 135	577	24	4.2	3 020	87.2	28.5	514	195
Hopkinton town	147	1 062	14.7	248	257	4	1.6	3 736	95.2	47.0	666	289
Contoocook CDP	52	308	-	56	101	-	-	993	94.5	38.1	205	61
Loudon town	150	877	20.2	222	225	26	11.6	2 952	90.9	22.3	479	132
Newbury town	32	316	12.0	84	86	9	10.5	1 228	93.3	41.1	228	114
New London town	102	454	4.2	709	393	-	-	2 770	96.2	59.7	583	435
Northfield town	141	961	12.1	196	274	44	16.1	2 923	81.6	15.2	570	149
Tilton-Northfield CDP (part)	34	307	2.0	51	121	21	17.4	968	76.9	12.2	205	41
Pembroke town	200	1 381	7.5	370	414	73	17.6	4 523	87.1	21.3	832	253
Suncook CDP (part)	79	439	12.8	148	169	56	33.1	2 293	81.1	18.2	494	171
Pittsfield town	157	756	4.1	95	209	55	26.3	2 497	78.8	13.1	441	113
Pittsfield CDP	64	376	5.1	43	75	25	33.3	1 064	72.3	12.6	164	27
Salisbury town	33	206	5.3	38	60	2	3.3	792	90.0	24.6	162	44
Sutton town	38	269	6.3	85	108	10	9.3	1 113	90.8	33.3	224	77
Warner town	81	482	13.3	204	141	19	13.5	1 865	86.1	31.4	315	112
Webster town	27	279	8.2	58	67	4	6.0	1 092	92.6	23.4	179	49
Wilmot town	27	232	9.5	36	64	2	3.1	796	93.5	42.6	131	58
Rockingham County	9 264	51 885	9.6	12 255	13 218	841	6.4	187 172	90.5	31.7	29 511	8 928
Atkinson town	217	1 060	19.9	298	247	-	-	4 345	95.3	39.2	634	241
Auburn town	178	911	6.3	179	249	14	5.6	3 038	91.7	27.0	526	101
Brentwood town	129	541	13.1	109	175	24	13.7	2 192	86.3	27.5	304	88
Candia town	111	756	14.9	216	196	10	5.1	2 654	92.5	28.9	428	89
Chester town	127	765	11.8	187	231	7	3.0	2 402	92.0	31.1	413	102
Danville town	138	771	6.0	141	130	-	-	2 675	90.9	19.0	431	123
Deerfield town	118	822	18.6	111	230	-	-	2 388	91.7	31.7	383	84
Derry town	1 250	7 268	8.3	1 607	1 843	173	9.4	21 311	90.9	26.3	3 266	567
Derry CDP	794	4 521	8.3	1 073	1 156	131	11.3	14 318	90.0	24.5	2 217	389
East Kingston town	72	330	4.8	65	77	-	-	1 223	91.3	32.3	201	47
Epping town	187	998	12.3	205	331	37	11.2	3 606	84.5	14.5	552	156
Epping CDP	51	275	14.2	36	86	6	7.0	1 123	76.8	6.0	182	67
Exeter town	420	2 564	8.9	501	691	30	4.3	9 918	88.9	38.0	1 669	626
Exeter CDP	269	1 706	9.0	377	504	30	6.0	6 827	88.5	35.4	1 102	387
Fremont town	138	683	3.1	113	158	10	6.3	2 316	88.0	18.7	354	92
Greenland town	116	551	22.7	132	132	15	11.4	2 220	93.1	36.8	325	102
Hampstead town	217	1 850	9.5	296	374	15	4.0	5 530	93.3	36.3	724	284
Hampton town	481	2 157	14.3	678	548	36	6.6	10 952	90.9	36.3	1 926	648
Hampton CDP	343	1 381	17.8	468	322	7	2.2	6 545	91.5	40.3	1 022	385
Hampton Falls town	78	345	8.4	74	71	2	2.8	1 320	95.5	49.8	189	83
Kensington town	83	353	7.6	66	82	3	3.7	1 267	94.2	36.1	177	66
Kingston town	170	1 042	13.9	294	283	23	8.1	3 979	89.9	22.8	678	189
Londonderry town	950	5 538	4.6	920	1 600	93	5.8	14 145	93.4	35.9	2 126	442
Londonderry CDP	471	2 611	4.2	536	813	55	6.8	7 064	94.1	37.5	1 169	272
New Castle town	38	170	10.6	37	58	2	3.4	749	96.9	61.5	131	94
Newfields town	83	318	5.3	77	73	5	6.8	981	92.4	44.2	142	52
Newington town	26	120	24.2	18	29	-	-	567	86.4	31.2	121	28
Newmarket town	206	1 171	8.9	777	303	16	5.3	5 150	91.3	32.9	810	242
Newmarket CDP	72	707	10.6	616	205	16	7.8	3 205	91.6	32.3	518	130
Newton town	140	893	8.4	196	239	27	11.3	2 788	89.0	21.3	392	99

Table 3. **Education and Veteran Status: 2000**—Con.

[Data based on a sample (except Tables 65-68). For information on confidentiality protection, coverage, sampling error, and nonsampling error, see Appendix G.
For location of definitions, see "How to Use This Census Report"]

State County County Subdivision Place	Population 3 years and over enrolled in school				Population 16 to 19 years			Population 25 years and over			Civilian veterans 18 years and over	
		Elementary or high school				Not enrolled in school and not high school graduate						
	Pre-primary school	Number	Percent in private school	College or graduate school	Total	Number	Percent	Number	Percent high school graduate or higher	Percent with Bachelor's degree or higher	Total	65 years and over
Rockingham County—Con.												
North Hampton town	129	700	13.6	156	167	5	3.0	3 073	90.9	40.3	578	225
Northwood town	97	769	15.3	158	210	9	4.3	2 417	90.6	23.9	461	121
Nottingham town	160	731	4.5	125	209	16	7.7	2 527	86.3	25.3	407	118
Plaistow town	281	1 396	5.0	424	291	-	-	5 208	91.0	24.1	814	244
Portsmouth city	525	2 435	10.2	1 003	669	75	11.2	15 911	91.4	41.9	2 604	1 021
Raymond town	277	2 063	2.2	357	555	40	7.2	6 149	83.5	13.0	1 037	217
Raymond CDP	63	520	1.2	133	162	31	19.1	1 843	82.4	16.1	331	120
Rye town	239	790	16.3	252	211	5	2.4	3 815	94.5	53.3	620	304
Salem town	931	4 970	11.9	1 095	1 123	59	5.3	19 282	87.7	25.4	2 725	980
Sandown town	160	1 193	5.6	198	274	27	9.9	3 246	91.7	21.6	479	83
Seabrook town	215	1 072	7.9	342	313	27	8.6	5 809	78.3	14.8	1 194	500
South Hampton town	25	148	8.1	27	34	4	11.8	601	90.3	29.0	90	29
Stratham town	234	1 314	15.8	300	283	13	4.6	4 321	96.1	49.6	661	220
Windham town	318	2 327	11.1	521	529	19	3.6	7 097	96.1	47.8	939	221
Strafford County	3 111	18 566	10.1	12 656	8 166	483	5.9	70 319	86.4	26.4	12 854	4 114
Barrington town	216	1 447	6.2	421	368	30	8.2	4 986	91.0	27.5	953	200
Dover city	735	3 769	12.8	2 290	1 187	141	11.9	18 267	88.1	32.4	3 167	1 098
Durham town	240	1 030	17.3	7 353	3 107	-	-	3 988	97.5	73.4	637	295
Durham CDP	105	335	23.0	6 769	2 947	-	-	1 963	97.7	73.3	314	154
Farmington town	205	1 167	2.3	129	365	55	15.1	3 712	73.1	9.9	596	199
Farmington CDP	132	734	3.7	61	210	28	13.3	2 233	67.3	9.6	357	149
Lee town	122	946	4.4	228	224	-	-	2 569	95.1	52.6	432	98
Madbury town	62	340	8.5	93	93	5	5.4	964	92.3	50.5	162	48
Middleton town	34	306	2.9	41	110	-	-	943	77.3	8.0	199	59
Milton town	90	767	11.7	119	225	31	13.8	2 587	81.7	9.2	457	147
New Durham town	58	440	4.3	98	106	-	-	1 504	90.0	24.9	317	98
Rochester city	791	5 022	10.8	1 080	1 481	151	10.2	19 122	82.8	15.2	3 747	1 204
Rollinsford town	94	475	14.3	146	121	-	-	1 799	88.8	26.7	349	104
Somersworth city	354	2 029	10.9	511	576	53	9.2	7 518	84.4	18.8	1 461	478
Strafford town	110	828	9.2	147	203	17	8.4	2 360	92.8	28.5	377	86
Sullivan County	955	6 940	6.6	1 053	1 904	168	8.8	28 199	83.0	19.7	5 075	1 994
Acworth town	18	173	6.9	23	51	-	-	580	85.9	28.6	115	34
Charlestown town	117	879	2.4	65	262	10	3.8	3 262	81.4	10.8	581	190
Charlestown CDP	47	275	5.1	16	113	6	5.3	917	81.4	10.6	135	45
Claremont city	302	2 126	8.8	392	601	72	12.0	9 044	78.7	12.8	1 597	608
Cornish town	43	328	4.9	47	94	1	1.1	1 167	88.3	29.0	201	59
Croydon town	6	117	10.3	15	48	4	8.3	492	86.2	13.2	94	25
Goshen town	13	124	5.6	28	43	6	14.0	539	76.8	14.8	82	48
Grantham town	64	297	8.8	73	74	3	4.1	1 672	96.7	51.2	380	221
Langdon town	17	104	11.5	24	32	-	-	419	89.7	18.1	65	23
Lempster town	19	177	7.3	30	40	5	12.5	686	81.8	15.3	124	47
Newport town	208	1 145	1.8	149	288	38	13.2	4 166	78.0	11.8	698	267
Newport CDP	145	734	2.0	70	177	29	16.4	2 691	74.8	10.6	456	160
Plainfield town	52	387	13.4	65	103	9	8.7	1 576	91.1	38.2	244	95
Springfield town	7	159	1.9	18	20	-	-	664	89.0	28.3	139	48
Sunapee town	51	553	3.3	59	154	9	5.8	2 150	92.2	37.1	394	190
Unity town	21	220	16.4	41	59	-	-	1 135	78.6	13.1	219	78
Washington town	17	151	13.2	24	35	11	31.4	647	89.3	21.3	142	61

Table 4. **Education and Veteran Status: 2000**

[Data based on a sample (except Tables 65-68). For information on confidentiality protection, coverage, sampling error, and nonsampling error, see Appendix G.
For location of definitions, see "How to Use This Census Report"]

State County Place and County Subdivision	Population 3 years and over enrolled in school				Population 16 to 19 years			Population 25 years and over			Civilian veterans 18 years and over	
		Elementary or high school				Not enrolled in school and not high school graduate						
	Pre-primary school	Number	Percent in private school	College or graduate school	Total	Number	Percent	Number	Percent high school graduate or higher	Percent with Bachelor's degree or higher	Total	65 years and over
The State	**36 767**	**221 289**	**9.4**	**74 832**	**67 668**	**4 951**	**7.3**	**823 987**	**87.4**	**28.7**	**139 038**	**47 330**
COUNTY												
Belknap County	1 506	9 810	8.7	2 006	2 705	228	8.4	39 260	85.7	23.3	7 149	2 826
Carroll County	1 016	7 562	7.0	1 231	2 073	132	6.4	31 534	88.2	26.5	6 310	2 831
Cheshire County	1 718	12 638	9.2	6 717	5 241	350	6.7	48 032	86.2	26.6	8 729	3 340
Coos County	788	5 715	5.7	932	1 721	161	9.4	23 490	76.9	11.9	4 286	1 754
Grafton County	1 926	13 041	6.6	9 172	6 267	357	5.7	52 795	87.7	32.7	9 248	3 575
Hillsborough County	12 414	70 460	10.5	20 594	19 010	1 616	8.5	251 908	87.0	30.1	40 291	12 645
Merrimack County	4 069	24 672	9.7	8 216	7 363	615	8.4	91 278	88.2	29.1	15 585	5 323
Rockingham County	9 264	51 885	9.6	12 255	13 218	841	6.4	187 172	90.5	31.7	29 511	8 928
Strafford County	3 111	18 566	10.1	12 656	8 166	483	5.9	70 319	86.4	26.4	12 854	4 114
Sullivan County	955	6 940	6.6	1 053	1 904	168	8.8	28 199	83.0	19.7	5 075	1 994
PLACE AND COUNTY SUBDIVISION												
Acworth town, Sullivan County	18	173	6.9	23	51	-	-	580	85.9	28.6	115	34
Albany town, Carroll County	20	97	-	15	30	4	13.3	409	80.4	18.3	53	15
Alexandria town, Grafton County	33	236	5.1	46	77	9	11.7	927	84.1	18.4	201	54
Allenstown town, Merrimack County	133	984	12.4	111	216	26	12.0	3 202	79.8	9.7	517	143
Alstead town, Cheshire County	63	363	4.4	63	130	18	13.8	1 323	86.7	27.4	242	97
Alton town, Belknap County	98	721	9.4	159	151	-	-	3 191	87.9	21.5	591	238
Amherst town, Hillsborough County	457	2 589	6.8	362	669	19	2.8	6 894	96.2	55.6	1 098	274
Andover town, Merrimack County	56	362	13.0	69	119	11	9.2	1 468	85.8	25.0	287	102
Antrim CDP, Hillsborough County	27	384	2.9	18	76	-	-	892	83.1	23.7	187	61
Antrim town, Hillsborough County	52	600	2.3	46	134	5	3.7	1 592	84.9	23.3	284	89
Ashland town, Grafton County	40	311	9.3	106	105	14	13.3	1 293	84.9	18.4	279	101
Atkinson town, Rockingham County	217	1 060	19.9	298	247	-	-	4 345	95.3	39.2	634	241
Atkinson and Gilmanton Academy grant, Coos County	-	-	(X)	-	-	-	(X)	-	(X)	(X)	-	-
Auburn town, Rockingham County	178	911	6.3	179	249	14	5.6	3 038	91.7	27.0	526	101
Barnstead town, Belknap County	110	749	8.8	136	225	12	5.3	2 608	86.0	17.8	481	151
Barrington town, Strafford County	216	1 447	6.2	421	368	30	8.2	4 986	91.0	27.5	953	200
Bartlett town, Carroll County	79	455	3.3	91	103	4	3.9	2 000	88.4	31.6	377	158
Bath town, Grafton County	25	154	8.4	15	56	7	12.5	605	83.8	16.7	76	35
Beans grant, Coos County	-	-	(X)	-	-	-	(X)	-	(X)	(X)	-	-
Beans purchase, Coos County	-	-	(X)	-	-	-	(X)	-	(X)	(X)	-	-
Bedford town, Hillsborough County	877	3 438	11.1	820	742	39	5.3	12 341	92.6	49.3	1 850	662
Belmont town, Belknap County	140	1 277	4.6	251	342	37	10.8	4 581	81.4	16.3	749	246
Bennington town, Hillsborough County	44	306	11.4	57	88	-	-	906	87.1	24.8	147	41
Benton town, Grafton County	3	44	11.4	6	15	-	-	239	57.7	8.8	39	14
Berlin city, Coos County	291	1 626	5.4	343	536	63	11.8	7 445	72.6	6.7	1 310	604
Bethlehem town, Grafton County	39	402	4.2	79	128	11	8.6	1 556	88.9	27.1	327	85
Boscawen town, Merrimack County	74	556	8.8	123	109	9	8.3	2 549	79.1	15.5	437	189
Bow town, Merrimack County	309	1 805	4.2	233	395	-	-	4 556	94.6	45.4	667	197
Bradford town, Merrimack County	45	274	2.9	58	74	5	6.8	978	92.4	32.3	191	63
Brentwood town, Rockingham County	129	541	13.1	109	175	24	13.7	2 192	86.3	27.5	304	88
Bridgewater town, Grafton County	13	140	16.4	33	31	-	-	755	92.1	31.8	156	93
Bristol CDP, Grafton County	47	306	15.4	39	110	32	29.1	1 124	80.2	19.1	250	85
Bristol town, Grafton County	74	540	13.7	80	180	35	19.4	2 065	84.4	22.5	407	153
Brookfield town, Carroll County	-	106	14.2	20	34	2	5.9	446	92.2	34.1	88	30
Brookline town, Hillsborough County	208	957	10.6	139	166	5	3.0	2 584	94.3	41.8	381	92
Cambridge township, Coos County	-	-	(X)	-	-	-	(X)	-	(X)	(X)	-	-
Campton town, Grafton County	58	513	5.7	153	159	4	2.5	1 862	85.9	24.7	340	129
Canaan town, Grafton County	95	658	3.5	153	201	5	2.5	2 226	84.2	21.9	417	107
Candia town, Rockingham County	111	756	14.9	216	196	10	5.1	2 654	92.5	28.9	428	89
Canterbury town, Merrimack County	49	367	23.4	73	94	9	9.6	1 402	93.9	43.4	237	68
Carroll town, Coos County	5	90	10.0	30	36	-	-	488	89.3	20.7	108	38
Center Harbor town, Belknap County	30	164	11.0	27	57	4	7.0	754	91.4	35.3	135	70
Chandlers purchase, Coos County	-	-	(X)	-	-	-	(X)	-	(X)	(X)	-	-
Charlestown CDP, Sullivan County	47	275	5.1	16	113	6	5.3	917	81.4	10.6	135	45
Charlestown town, Sullivan County	117	879	2.4	65	262	10	3.8	3 262	81.4	10.8	581	190
Chatham town, Carroll County	20	40	12.5	11	12	4	33.3	174	81.6	13.2	22	4
Chester town, Rockingham County	127	765	11.8	187	231	7	3.0	2 402	92.0	31.1	413	102
Chesterfield town, Cheshire County	89	733	4.9	138	222	12	5.4	2 428	92.1	32.8	414	125
Chichester town, Merrimack County	58	416	21.9	76	102	8	7.8	1 538	90.4	25.2	255	68
Claremont city, Sullivan County	302	2 126	8.8	392	601	72	12.0	9 044	78.7	12.8	1 597	608
Clarksville town, Coos County	7	40	27.5	12	10	4	40.0	229	86.0	13.1	47	24
Colebrook town, Coos County	70	385	4.9	63	123	15	12.2	1 637	74.6	12.5	306	94
Columbia town, Coos County	12	133	5.3	17	30	2	6.7	526	72.8	7.4	106	51
Concord city, Merrimack County	1 190	6 825	8.7	2 510	1 865	117	6.3	27 940	88.6	30.7	4 517	1 546
Contoocook CDP, Merrimack County	52	308	-	56	101	-	-	993	94.5	38.1	205	61
Conway CDP, Carroll County	54	273	10.3	32	81	2	2.5	1 089	83.5	14.9	203	93
Conway town, Carroll County	197	1 423	7.0	226	448	43	9.6	6 094	87.8	22.5	1 091	467
Cornish town, Sullivan County	43	328	4.9	47	94	1	1.1	1 167	88.3	29.0	201	59
Crawfords purchase, Coos County	-	-	(X)	-	-	-	(X)	-	(X)	(X)	-	-
Croydon town, Sullivan County	6	117	10.3	15	48	4	8.3	492	86.2	13.2	94	25
Cutts grant, Coos County	-	-	(X)	-	-	-	(X)	-	(X)	(X)	-	-
Dalton town, Coos County	22	184	10.9	24	50	8	16.0	635	77.3	12.0	106	36
Danbury town, Merrimack County	32	191	9.4	31	68	9	13.2	750	82.9	17.9	162	41
Danville town, Rockingham County	138	771	6.0	141	130	-	-	2 675	90.9	19.0	431	123
Deerfield town, Rockingham County	118	822	18.6	111	230	-	-	2 388	91.7	31.7	383	84
Deering town, Hillsborough County	44	363	8.8	86	100	13	13.0	1 266	85.9	25.5	241	73
Derry CDP, Rockingham County	794	4 521	8.3	1 073	1 156	131	11.3	14 318	90.0	24.5	2 217	389
Derry town, Rockingham County	1 250	7 268	8.3	1 607	1 843	173	9.4	21 311	90.9	26.3	3 266	567
Dixs grant, Coos County	-	-	(X)	-	-	-	(X)	-	(X)	(X)	-	-
Dixville township, Coos County	-	-	(X)	-	-	-	(X)	46	45.7	-	-	-

Table 4. **Education and Veteran Status: 2000**—Con.

[Data based on a sample (except Tables 65-68). For information on confidentiality protection, coverage, sampling error, and nonsampling error, see Appendix G.
For location of definitions, see "How to Use This Census Report"]

State County Place and County Subdivision	Population 3 years and over enrolled in school				Population 16 to 19 years			Population 25 years and over			Civilian veterans 18 years and over	
		Elementary or high school				Not enrolled in school and not high school graduate						
	Pre-primary school	Number	Percent in private school	College or graduate school	Total	Number	Percent	Number	Percent high school graduate or higher	Percent with Bachelor's degree or higher	Total	65 years and over
PLACE AND COUNTY SUBDIVISION—Con.												
Dorchester town, Grafton County	9	75	-	1	16	-	-	249	85.5	16.9	47	17
Dover city, Strafford County	735	3 769	12.8	2 290	1 187	141	11.9	18 267	88.1	32.4	3 167	1 098
Dublin town, Cheshire County	40	282	22.7	41	69	-	-	1 037	91.1	44.6	164	78
Dummer town, Coos County	3	67	7.5	4	12	2	16.7	248	81.0	8.5	41	7
Dunbarton town, Merrimack County	66	376	14.1	81	83	9	10.8	1 545	94.4	38.0	268	60
Durham CDP, Strafford County	105	335	23.0	6 769	2 947	-	-	1 963	97.7	73.3	314	154
Durham town, Strafford County	240	1 030	17.3	7 353	3 107	-	-	3 988	97.5	73.4	637	295
East Kingston town, Rockingham County	72	330	4.8	65	77	-	-	1 223	91.3	32.3	201	47
East Merrimack CDP, Hillsborough County	111	602	3.5	195	148	-	-	2 624	84.7	21.1	469	159
Easton town, Grafton County	-	52	5.8	11	16	-	-	197	93.9	48.2	31	17
Eaton town, Carroll County	5	53	-	16	14	-	-	247	93.5	33.2	57	22
Effingham town, Carroll County	21	271	6.3	49	105	15	14.3	856	82.7	17.1	167	63
Ellsworth town, Grafton County	2	8	25.0	4	-	-	(X)	43	88.4	34.9	4	-
Enfield CDP, Grafton County	52	256	3.5	43	78	4	5.1	1 119	84.7	16.3	277	73
Enfield town, Grafton County	99	642	6.2	132	177	21	11.9	3 279	89.0	24.6	626	162
Epping CDP, Rockingham County	51	275	14.2	36	86	6	7.0	1 123	76.8	6.0	182	67
Epping town, Rockingham County	187	998	12.3	205	331	37	11.2	3 606	84.5	14.5	552	156
Epsom town, Merrimack County	107	700	21.6	124	155	7	4.5	2 822	88.2	22.4	486	154
Errol town, Coos County	-	56	-	2	5	-	-	246	78.5	8.5	29	14
Ervings location, Coos County	-	-	(X)	-	-	-	(X)	-	(X)	(X)	-	-
Exeter CDP, Rockingham County	269	1 706	9.0	377	504	30	6.0	6 827	88.5	35.4	1 102	387
Exeter town, Rockingham County	420	2 564	8.9	501	691	30	4.3	9 918	88.9	38.0	1 669	626
Farmington CDP, Strafford County	132	734	3.7	61	210	28	13.3	2 233	67.3	9.6	357	149
Farmington town, Strafford County	205	1 167	2.3	129	365	55	15.1	3 712	73.1	9.9	596	199
Fitzwilliam town, Cheshire County	49	419	10.3	121	124	7	5.6	1 478	86.8	24.1	276	86
Francestown town, Hillsborough County	34	321	9.0	56	63	2	3.2	1 005	95.4	44.3	211	71
Franconia town, Grafton County	28	135	3.7	9	42	-	-	704	91.1	45.0	119	62
Franklin city, Merrimack County	296	1 502	12.2	222	517	103	19.9	5 497	80.3	13.6	999	379
Freedom town, Carroll County	26	151	4.0	58	43	3	7.0	1 053	92.1	31.2	232	128
Fremont town, Rockingham County	138	683	3.1	113	158	10	6.3	2 316	88.0	18.7	354	92
Gilford town, Belknap County	190	1 212	6.1	231	230	5	2.2	4 994	93.7	34.9	946	434
Gilmanton town, Belknap County	91	555	7.9	93	188	14	7.4	2 137	87.5	25.9	351	105
Gilsum town, Cheshire County	25	108	10.2	18	39	3	7.7	543	82.5	18.8	122	41
Goffstown town, Hillsborough County	474	2 843	11.7	2 202	1 185	57	4.8	10 611	85.0	25.2	1 641	505
Gorham CDP, Coos County	58	283	4.6	31	99	15	15.2	1 307	81.5	13.5	269	107
Gorham town, Coos County	76	478	2.7	78	152	21	13.8	2 107	79.4	13.4	411	202
Goshen town, Sullivan County	13	124	5.6	28	43	6	14.0	539	76.8	14.8	82	48
Grafton town, Grafton County	16	224	6.7	40	58	3	5.2	776	81.8	21.9	159	43
Grantham town, Sullivan County	64	297	8.8	73	74	3	4.1	1 672	96.7	51.2	380	221
Greenfield town, Hillsborough County	55	450	26.7	75	124	6	4.8	1 037	90.9	27.6	140	36
Greenland town, Rockingham County	116	551	22.7	132	132	15	11.4	2 220	93.1	36.8	325	102
Greens grant, Coos County	-	-	(X)	-	-	-	(X)	-	(X)	(X)	-	-
Greenville CDP, Hillsborough County	28	229	14.0	40	57	-	-	746	82.3	12.6	177	32
Greenville town, Hillsborough County	53	407	15.5	108	122	18	14.8	1 436	83.0	10.2	349	85
Groton town, Grafton County	7	77	5.2	10	15	-	-	287	81.2	8.4	54	22
Groveton CDP, Coos County	25	241	-	32	70	11	15.7	827	73.9	4.1	177	75
Hadleys purchase, Coos County	-	-	(X)	-	-	-	(X)	-	(X)	(X)	-	-
Hale's location, Carroll County	-	-	(X)	-	-	-	(X)	61	91.8	18.0	19	12
Hampstead town, Rockingham County	217	1 850	9.5	296	374	15	4.0	5 530	93.3	36.3	724	284
Hampton CDP, Rockingham County	343	1 381	17.8	468	322	7	2.2	6 545	91.5	40.3	1 022	385
Hampton town, Rockingham County	481	2 157	14.3	678	548	36	6.6	10 952	90.9	36.3	1 926	648
Hampton Falls town, Rockingham County	78	345	8.4	74	71	2	2.8	1 320	95.5	49.8	189	83
Hancock town, Hillsborough County	52	340	8.5	69	82	3	3.7	1 227	95.2	46.5	233	113
Hanover CDP, Grafton County	119	648	4.6	4 158	1 647	7	0.4	3 315	95.9	77.0	426	313
Hanover town, Grafton County	204	1 215	3.8	4 283	1 771	7	0.4	5 166	96.6	77.7	721	465
Harrisville town, Cheshire County	19	194	17.0	34	59	6	10.2	762	88.7	40.6	149	58
Hart's Location town, Carroll County	2	8	-	2	-	-	(X)	21	90.5	52.4	3	-
Haverhill town, Grafton County	127	778	11.4	83	281	51	18.1	3 022	82.4	19.4	573	206
Hebron town, Grafton County	4	39	12.8	22	33	10	30.3	390	92.8	31.5	90	48
Henniker CDP, Merrimack County	23	245	-	695	265	-	-	755	91.4	44.5	138	38
Henniker town, Merrimack County	134	831	3.6	800	365	6	1.6	2 577	90.8	42.8	363	82
Hill town, Merrimack County	34	188	12.2	19	56	4	7.1	683	85.7	12.4	133	45
Hillsborough CDP, Hillsborough County	65	396	4.5	71	92	-	-	1 228	87.9	17.9	262	148
Hillsborough town, Hillsborough County	183	890	4.8	257	245	17	6.9	3 283	88.9	19.8	618	231
Hinsdale CDP, Cheshire County	45	343	3.8	32	67	16	23.9	1 048	80.3	12.6	225	73
Hinsdale town, Cheshire County	74	842	6.3	66	222	16	7.2	2 712	82.6	9.0	585	202
Holderness town, Grafton County	34	392	5.6	70	123	-	-	1 329	92.6	40.4	221	88
Hollis town, Hillsborough County	301	1 452	16.9	209	287	11	3.8	4 680	95.9	56.3	706	189
Hooksett CDP, Merrimack County	172	629	1.6	113	168	20	11.9	2 453	90.2	32.2	378	89
Hooksett town, Merrimack County	351	2 020	4.5	1 341	847	44	5.2	7 484	88.6	29.4	1 256	361
Hopkinton town, Merrimack County	147	1 062	14.7	248	257	4	1.6	3 736	95.2	47.0	666	289
Hudson CDP, Hillsborough County	187	1 414	9.3	268	375	47	12.5	5 289	85.9	18.2	912	277
Hudson town, Hillsborough County	813	4 455	10.5	1 107	1 064	73	6.9	15 047	89.7	25.9	2 286	585
Jackson town, Carroll County	25	95	13.7	45	11	-	-	636	97.5	53.1	122	82
Jaffrey CDP, Cheshire County	27	481	7.3	125	175	30	17.1	1 795	81.7	15.3	419	149
Jaffrey town, Cheshire County	91	1 039	11.6	256	268	30	11.2	3 680	83.7	24.0	831	292
Jefferson town, Coos County	25	169	5.9	31	47	-	-	732	83.1	21.3	110	39
Keene city, Cheshire County	615	3 135	8.6	3 824	2 109	90	4.3	13 950	87.3	31.9	2 198	963
Kensington town, Rockingham County	83	353	7.6	66	82	3	3.7	1 267	94.2	36.1	177	66
Kilkenny township, Coos County	-	-	(X)	-	-	-	(X)	-	(X)	(X)	-	-
Kingston town, Rockingham County	170	1 042	13.9	294	283	23	8.1	3 979	89.9	22.8	678	189
Laconia city, Belknap County	457	2 644	9.8	570	810	110	13.6	11 295	81.9	19.6	2 060	828
Lancaster CDP, Coos County	41	283	-	57	57	-	-	1 080	86.7	23.6	165	53
Lancaster town, Coos County	91	611	4.6	62	127	-	-	2 311	86.1	24.4	378	144
Landaff town, Grafton County	17	60	16.7	25	29	-	-	269	82.9	24.2	47	26

Table 4. **Education and Veteran Status: 2000**—Con.

[Data based on a sample (except Tables 65-68). For information on confidentiality protection, coverage, sampling error, and nonsampling error, see Appendix G.
For location of definitions, see "How to Use This Census Report"]

State County Place and County Subdivision	Population 3 years and over enrolled in school				Population 16 to 19 years			Population 25 years and over			Civilian veterans 18 years and over	
		Elementary or high school				Not enrolled in school and not high school graduate						
	Pre-primary school	Number	Percent in private school	College or graduate school	Total	Number	Percent	Number	Percent high school graduate or higher	Percent with Bachelor's degree or higher	Total	65 years and over
PLACE AND COUNTY SUBDIVISION—Con.												
Langdon town, Sullivan County	17	104	11.5	24	32	-	-	419	89.7	18.1	65	23
Lebanon city, Grafton County	369	1 993	8.4	672	695	47	6.8	8 696	90.0	35.0	1 356	530
Lee town, Strafford County	122	946	4.4	228	224	-	-	2 569	95.1	52.6	432	98
Lempster town, Sullivan County	19	177	7.3	30	40	5	12.5	686	81.8	15.3	124	47
Lincoln town, Grafton County	29	179	2.8	39	62	5	8.1	934	82.0	16.1	166	69
Lisbon CDP, Grafton County	35	209	1.0	27	45	8	17.8	710	76.1	11.1	155	47
Lisbon town, Grafton County	44	280	0.7	43	56	8	14.3	1 070	76.8	11.5	213	64
Litchfield town, Hillsborough County	325	1 629	10.1	393	383	-	-	4 462	92.9	33.3	496	68
Littleton CDP, Grafton County	83	906	1.4	186	264	15	5.7	3 049	82.3	23.8	473	172
Littleton town, Grafton County	140	1 090	3.2	209	319	43	13.5	4 005	83.1	22.5	636	235
Livermore town, Grafton County	-	-	(X)	-	-	-	(X)	-	(X)	(X)	-	-
Londonderry CDP, Rockingham County	471	2 611	4.2	536	813	55	6.8	7 064	94.1	37.5	1 169	272
Londonderry town, Rockingham County	950	5 538	4.6	920	1 600	93	5.8	14 145	93.4	35.9	2 126	442
Loudon town, Merrimack County	150	877	20.2	222	225	26	11.6	2 952	90.9	22.3	479	132
Low and Burbanks grant, Coos County	-	-	(X)	-	-	-	(X)	-	(X)	(X)	-	-
Lyman town, Grafton County	8	58	3.4	10	23	5	21.7	362	84.5	24.3	55	22
Lyme town, Grafton County	70	321	12.1	47	70	-	-	1 174	91.7	56.0	172	77
Lyndeborough town, Hillsborough County	39	285	21.8	78	77	2	2.6	1 071	90.5	34.1	179	40
Madbury town, Strafford County	62	340	8.5	93	93	5	5.4	964	92.3	50.5	162	48
Madison town, Carroll County	43	422	3.6	64	103	15	14.6	1 412	91.5	26.4	243	76
Manchester city, Hillsborough County	3 082	17 231	10.4	5 948	5 087	743	14.6	71 556	80.7	22.3	11 515	4 144
Marlborough CDP, Cheshire County	16	193	4.1	53	63	2	3.2	764	85.7	20.9	144	61
Marlborough town, Cheshire County	49	372	5.4	73	121	2	1.7	1 384	86.5	26.0	234	101
Marlow town, Cheshire County	18	128	5.5	26	38	1	2.6	516	86.4	21.7	102	43
Martins location, Coos County	-	-	(X)	-	-	-	(X)	-	(X)	(X)	-	-
Mason town, Hillsborough County	41	193	20.2	51	55	3	5.5	810	89.5	30.9	147	43
Meredith CDP, Belknap County	31	330	6.1	56	98	-	-	1 311	89.5	23.9	269	109
Meredith town, Belknap County	130	1 002	7.9	243	268	7	2.6	4 224	89.9	30.3	775	283
Merrimack town, Hillsborough County	851	5 401	8.3	1 302	1 396	39	2.8	16 461	92.9	35.0	2 687	563
Middleton town, Strafford County	34	306	2.9	41	110	-	-	943	77.3	8.0	199	59
Milan town, Coos County	20	262	5.3	39	60	-	-	930	80.5	14.1	156	45
Milford CDP, Hillsborough County	191	1 476	1.4	346	402	11	2.7	5 448	89.3	24.2	834	294
Milford town, Hillsborough County	450	2 668	6.0	558	624	20	3.2	8 988	90.5	26.7	1 420	414
Millsfield township, Coos County	-	4	-	-	4	-	-	12	100.0	-	1	1
Milton town, Strafford County	90	767	11.7	119	225	31	13.8	2 587	81.7	9.2	457	147
Monroe town, Grafton County	22	147	17.0	27	47	-	-	551	91.3	22.3	96	44
Mont Vernon town, Hillsborough County	79	443	8.8	87	109	2	1.8	1 341	93.1	42.3	218	60
Moultonborough town, Carroll County	86	776	8.2	94	221	-	-	3 368	92.5	30.2	719	338
Nashua city, Hillsborough County	2 555	15 136	10.0	5 009	4 206	443	10.5	58 267	86.6	31.5	9 468	3 100
Nelson town, Cheshire County	14	107	15.9	26	23	3	13.0	422	86.5	46.0	53	17
New Boston town, Hillsborough County	215	850	18.2	216	170	10	5.9	2 684	93.9	36.0	430	98
Newbury town, Merrimack County	32	316	12.0	84	86	9	10.5	1 228	93.3	41.1	228	114
New Castle town, Rockingham County	38	170	10.6	37	58	2	3.4	749	96.9	61.5	131	94
New Durham town, Strafford County	58	440	4.3	98	106	-	-	1 504	90.0	24.9	317	98
Newfields town, Rockingham County	83	318	5.3	77	73	5	6.8	981	92.4	44.2	142	52
New Hampton town, Belknap County	84	383	9.9	51	124	13	10.5	1 279	85.8	28.3	211	86
Newington town, Rockingham County	26	120	24.2	18	29	-	-	567	86.4	31.2	121	28
New Ipswich town, Hillsborough County	114	1 023	17.3	181	274	23	8.4	2 488	86.1	22.1	405	102
New London town, Merrimack County	102	454	4.2	709	393	-	-	2 770	96.2	59.7	583	435
Newmarket CDP, Rockingham County	72	707	10.6	616	205	16	7.8	3 205	91.6	32.3	518	130
Newmarket town, Rockingham County	206	1 171	8.9	777	303	16	5.3	5 150	91.3	32.9	810	242
Newport CDP, Sullivan County	145	734	2.0	70	177	29	16.4	2 691	74.8	10.6	456	160
Newport town, Sullivan County	208	1 145	1.8	149	288	38	13.2	4 166	78.0	11.8	698	267
Newton town, Rockingham County	140	893	8.4	196	239	27	11.3	2 788	89.0	21.3	392	99
North Conway CDP, Carroll County	37	306	7.8	56	141	13	9.2	1 481	88.4	24.8	232	123
Northfield town, Merrimack County	141	961	12.1	196	274	44	16.1	2 923	81.6	15.2	570	149
North Hampton town, Rockingham County	129	700	13.6	156	167	5	3.0	3 073	90.9	40.3	578	225
Northumberland town, Coos County	56	494	1.0	59	143	18	12.6	1 638	73.0	4.0	344	131
Northwood town, Rockingham County	97	769	15.3	158	210	9	4.3	2 417	90.6	23.9	461	121
Nottingham town, Rockingham County	160	731	4.5	125	209	16	7.7	2 527	86.3	25.3	407	118
Odell township, Coos County	-	-	(X)	-	-	-	(X)	-	(X)	(X)	-	-
Orange town, Grafton County	8	50	-	4	15	-	-	218	77.1	17.4	36	9
Orford town, Grafton County	29	134	3.7	34	41	2	4.9	777	91.2	37.7	135	54
Ossipee town, Carroll County	79	838	6.3	80	193	9	4.7	2 933	81.9	16.1	615	247
Pelham town, Hillsborough County	321	2 253	12.3	562	647	36	5.6	7 106	87.2	24.7	1 081	295
Pembroke town, Merrimack County	200	1 381	7.5	370	414	73	17.6	4 523	87.1	21.3	832	253
Peterborough CDP, Hillsborough County	58	517	1.2	110	121	7	5.8	2 218	93.7	38.4	337	182
Peterborough town, Hillsborough County	226	1 042	12.2	191	295	18	6.1	4 169	93.5	41.3	634	343
Piermont town, Grafton County	20	135	6.7	17	33	2	6.1	487	89.5	22.8	85	28
Pinardville CDP, Hillsborough County	80	757	11.9	1 139	642	5	0.8	3 332	80.0	15.9	509	152
Pinkhams grant, Coos County	-	-	(X)	-	-	-	(X)	-	(X)	(X)	-	-
Pittsburg town, Coos County	13	131	9.2	12	52	3	5.8	654	78.1	10.6	139	60
Pittsfield CDP, Merrimack County	64	376	5.1	43	75	25	33.3	1 064	72.3	12.6	164	27
Pittsfield town, Merrimack County	157	756	4.1	95	209	55	26.3	2 497	78.8	13.1	441	113
Plainfield town, Sullivan County	52	387	13.4	65	103	9	8.7	1 576	91.1	38.2	244	95
Plaistow town, Rockingham County	281	1 396	5.0	424	291	-	-	5 208	91.0	24.1	814	244
Plymouth CDP, Grafton County	36	225	10.7	2 235	936	28	3.0	862	95.1	50.0	158	77
Plymouth town, Grafton County	113	672	5.1	2 453	1 025	39	3.8	2 405	90.3	41.0	442	163
Portsmouth city, Rockingham County	525	2 435	10.2	1 003	669	75	11.2	15 911	91.4	41.9	2 604	1 021
Randolph town, Coos County	3	66	9.1	8	23	-	-	240	93.3	47.9	46	25
Raymond CDP, Rockingham County	63	520	1.2	133	162	31	19.1	1 843	82.4	16.1	331	120
Raymond town, Rockingham County	277	2 063	2.2	357	555	40	7.2	6 149	83.5	13.0	1 037	217
Richmond town, Cheshire County	32	232	8.2	34	38	-	-	699	87.1	29.0	149	53
Rindge town, Cheshire County	76	936	20.0	1 258	736	9	1.2	2 695	89.5	24.9	527	165
Rochester city, Strafford County	791	5 022	10.8	1 080	1 481	151	10.2	19 122	82.8	15.2	3 747	1 204

Table 4. **Education and Veteran Status: 2000**—Con.

[Data based on a sample (except Tables 65-68). For information on confidentiality protection, coverage, sampling error, and nonsampling error, see Appendix G.
For location of definitions, see "How to Use This Census Report"]

State County Place and County Subdivision	Population 3 years and over enrolled in school				Population 16 to 19 years			Population 25 years and over			Civilian veterans 18 years and over	
		Elementary or high school				Not enrolled in school and not high school graduate						
	Pre-primary school	Number	Percent in private school	College or graduate school	Total	Number	Percent	Number	Percent high school graduate or higher	Percent with Bachelor's degree or higher	Total	65 years and over
PLACE AND COUNTY SUBDIVISION—Con.												
Rollinsford town, Strafford County	94	475	14.3	146	121	-	-	1 799	88.8	26.7	349	104
Roxbury town, Cheshire County	7	34	-	8	4	1	25.0	174	93.1	29.3	29	6
Rumney town, Grafton County	33	302	4.3	59	77	9	11.7	1 033	82.3	26.1	200	79
Rye town, Rockingham County	239	790	16.3	252	211	5	2.4	3 815	94.5	53.3	620	304
Salem town, Rockingham County	931	4 970	11.9	1 095	1 123	59	5.3	19 282	87.7	25.4	2 725	980
Salisbury town, Merrimack County	33	206	5.3	38	60	2	3.3	792	90.0	24.6	162	44
Sanbornton town, Belknap County	96	490	19.6	102	144	-	-	1 746	87.5	22.5	321	109
Sandown town, Rockingham County	160	1 193	5.6	198	274	27	9.9	3 246	91.7	21.6	479	83
Sandwich town, Carroll County	35	222	12.2	20	61	4	6.6	967	94.6	39.7	182	90
Sargents purchase, Coos County	-	-	(X)	-	-	-	(X)	-	(X)	(X)	-	-
Seabrook town, Rockingham County	215	1 072	7.9	342	313	27	8.6	5 809	78.3	14.8	1 194	500
Second College grant, Coos County	-	-	(X)	-	-	-	(X)	-	(X)	(X)	-	-
Sharon town, Hillsborough County	8	67	13.4	14	17	-	-	245	93.1	45.7	36	13
Shelburne town, Coos County	6	75	2.7	3	28	-	-	261	92.3	31.0	52	14
Somersworth city, Strafford County	354	2 029	10.9	511	576	53	9.2	7 518	84.4	18.8	1 461	478
South Hampton town, Rockingham County	25	148	8.1	27	34	4	11.8	601	90.3	29.0	90	29
South Hooksett CDP, Merrimack County	127	834	9.6	1 135	577	24	4.2	3 020	87.2	28.5	514	195
Springfield town, Sullivan County	7	159	1.9	18	20	-	-	664	89.0	28.3	139	48
Stark town, Coos County	3	111	-	21	37	2	5.4	359	79.9	9.5	82	26
Stewartstown town, Coos County	9	191	20.9	13	50	4	8.0	691	68.5	8.4	118	38
Stoddard town, Cheshire County	8	142	4.2	59	29	-	-	684	87.6	32.9	110	52
Strafford town, Strafford County	110	828	9.2	147	203	17	8.4	2 360	92.8	28.5	377	86
Stratford town, Coos County	28	195	4.1	21	68	3	4.4	628	63.9	6.8	122	43
Stratham town, Rockingham County	234	1 314	15.8	300	283	13	4.6	4 321	96.1	49.6	661	220
Success township, Coos County	-	-	(X)	-	-	-	(X)	-	(X)	(X)	-	-
Sugar Hill town, Grafton County	16	85	4.7	11	32	2	6.3	424	95.8	48.6	71	37
Sullivan town, Cheshire County	8	175	9.1	31	49	2	4.1	508	79.9	19.7	82	19
Sunapee town, Sullivan County	51	553	3.3	59	154	9	5.8	2 150	92.2	37.1	394	190
Suncook CDP, Merrimack County	111	772	13.0	197	228	62	27.2	3 690	79.5	14.6	762	251
Surry town, Cheshire County	15	120	14.2	22	37	-	-	523	90.6	30.2	103	30
Sutton town, Merrimack County	38	269	6.3	85	108	10	9.3	1 113	90.8	33.3	224	77
Swanzey town, Cheshire County	92	1 277	7.5	293	287	22	7.7	4 648	83.8	20.6	827	299
Tamworth town, Carroll County	82	455	8.4	49	124	4	3.2	1 778	78.3	22.3	350	137
Temple town, Hillsborough County	57	291	15.5	38	65	2	3.1	857	93.2	32.9	111	39
Thompson and Meserves purchase, Coos County	-	-	(X)	-	-	-	(X)	-	(X)	(X)	-	-
Thornton town, Grafton County	38	316	6.3	76	103	10	9.7	1 297	89.4	31.1	226	101
Tilton town, Belknap County	80	613	8.8	143	166	26	15.7	2 451	79.5	17.7	529	276
Tilton-Northfield CDP	55	619	7.3	113	215	38	17.7	2 102	77.0	15.7	532	253
Belknap County (part)	21	312	12.5	62	94	17	18.1	1 134	77.1	18.8	327	212
Merrimack County (part)	34	307	2.0	51	121	21	17.4	968	76.9	12.2	205	41
Troy town, Cheshire County	50	377	9.3	60	117	24	20.5	1 311	81.4	15.7	227	72
Tuftonboro town, Carroll County	37	309	9.1	47	77	-	-	1 655	90.4	29.3	342	184
Unity town, Sullivan County	21	220	16.4	41	59	-	-	1 135	78.6	13.1	219	78
Wakefield town, Carroll County	123	775	4.6	145	176	16	9.1	2 916	85.9	17.5	672	265
Walpole town, Cheshire County	113	574	2.8	113	190	58	30.5	2 489	88.9	31.4	481	233
Warner town, Merrimack County	81	482	13.3	204	141	19	13.5	1 865	86.1	31.4	315	112
Warren town, Grafton County	10	186	15.1	30	55	6	10.9	578	78.0	14.4	99	27
Washington town, Sullivan County	17	151	13.2	24	35	11	31.4	647	89.3	21.3	142	61
Waterville Valley town, Grafton County	15	44	6.8	2	8	-	-	182	95.1	51.1	37	20
Weare town, Hillsborough County	283	1 757	11.5	232	366	-	-	4 849	88.0	25.1	758	151
Webster town, Merrimack County	27	279	8.2	58	67	4	6.0	1 092	92.6	23.4	179	49
Wentworth town, Grafton County	15	168	-	34	40	-	-	560	82.7	17.9	133	55
Wentworth location, Coos County	-	5	-	-	3	-	-	40	75.0	10.0	17	6
Westmoreland town, Cheshire County	37	277	1.8	82	89	26	29.2	1 283	90.5	33.8	229	112
West Swanzey CDP, Cheshire County	18	148	8.1	77	38	5	13.2	790	83.0	19.0	131	56
Whitefield CDP, Coos County	11	181	9.9	47	65	14	21.5	726	77.3	13.6	117	56
Whitefield town, Coos County	48	342	8.2	90	125	16	12.8	1 387	80.1	14.9	257	112
Wilmot town, Merrimack County	27	232	9.5	36	64	2	3.1	796	93.5	42.6	131	58
Wilton CDP, Hillsborough County	36	209	4.8	18	57	4	7.0	772	83.0	24.7	122	33
Wilton town, Hillsborough County	119	712	17.0	120	145	7	4.8	2 529	89.5	34.0	509	124
Winchester CDP, Cheshire County	61	404	10.9	39	107	20	18.7	1 166	73.8	7.6	212	66
Winchester town, Cheshire County	134	772	9.6	71	241	20	8.3	2 783	78.0	12.9	595	196
Windham town, Rockingham County	318	2 327	11.1	521	529	19	3.6	7 097	96.1	47.8	939	221
Windsor town, Hillsborough County	2	68	30.9	21	23	-	-	116	85.3	9.5	12	2
Wolfeboro CDP, Carroll County	33	495	12.5	114	172	4	2.3	2 290	88.5	33.8	500	273
Wolfeboro town, Carroll County	136	1 066	9.2	199	318	9	2.8	4 508	90.7	34.1	956	513
Woodstock town, Grafton County	20	186	1.6	44	53	2	3.8	803	86.4	23.0	156	34
Woodsville CDP, Grafton County	30	180	3.3	16	97	20	20.6	557	78.8	14.5	99	42

Table 5. **Disability Status: 2000**

[Data based on a sample (except Tables 65-68). For information on confidentiality protection, coverage, sampling error, and nonsampling error, see Appendix G.
For location of definitions, see "How to Use This Census Report"]

State County County Subdivision Place	Civilian noninstitutionalized population with a disability			Percent of civilian noninstitutionalized population with specified disability							Percent employed of civilian noninstitutionalized population 21 to 64 years		
				5 years and over					16 years and over, going outside the home	16 to 64 years, employment disability		Disability status	
	5 years and over	16 to 64 years	65 years and over	Any disability	Sensory	Physical	Mental	Self-care			Total	With a disability	No disability
The State	**193 893**	**126 725**	**53 610**	**16.9**	**3.4**	**7.2**	**4.6**	**2.0**	**5.6**	**10.1**	**80.8**	**64.2**	**83.9**
Belknap County	9 527	6 035	2 904	18.2	4.4	8.2	5.3	2.6	6.3	10.9	80.0	61.7	83.8
Alton town	719	486	178	17.1	4.4	7.6	4.7	1.9	6.1	10.7	76.4	56.2	80.4
Barnstead town	588	364	170	16.1	4.3	7.8	5.2	2.9	5.3	8.7	80.6	59.2	84.3
Belmont town	1 205	829	319	18.9	3.5	9.0	5.5	1.9	4.6	11.4	82.7	64.5	86.9
Center Harbor town	107	55	50	11.1	5.1	3.9	3.2	1.7	4.6	5.2	80.1	81.1	80.0
Gilford town	1 130	665	421	17.6	5.0	8.7	4.4	2.8	4.8	10.8	77.5	67.6	79.4
Gilmanton town	473	308	146	16.3	4.9	5.4	4.3	2.3	7.0	8.7	80.0	73.7	81.1
Laconia city	3 133	1 988	960	21.2	4.7	9.8	6.7	3.6	8.0	13.0	79.6	57.6	85.5
Meredith town	831	515	266	15.0	3.2	6.7	4.4	1.8	6.1	8.9	79.1	56.8	82.5
Meredith CDP	264	138	105	15.5	4.3	5.9	4.5	2.3	7.8	8.0	82.8	44.9	87.3
New Hampton town	255	150	76	14.0	2.9	5.9	4.3	1.8	3.3	8.0	85.2	64.6	87.9
Sanbornton town	377	233	118	15.4	5.1	5.7	3.4	1.3	5.1	8.2	84.4	64.6	87.5
Tilton town	709	442	200	22.4	4.9	9.7	7.0	3.2	8.5	13.8	80.3	66.7	83.8
Tilton-Northfield CDP (part)	338	198	81	24.3	4.2	9.2	9.5	3.6	9.0	11.2	84.2	67.8	88.5
Carroll County	8 583	5 416	2 776	20.8	5.0	9.2	5.0	2.6	6.1	13.6	76.7	66.4	79.4
Albany town	172	148	21	31.0	6.7	11.5	7.4	3.4	5.3	25.3	73.3	70.4	74.9
Bartlett town	470	329	115	18.0	4.8	7.3	3.7	2.3	2.6	12.4	80.1	68.3	82.8
Brookfield town	105	60	45	18.0	3.8	9.4	4.5	0.5	6.4	8.3	76.1	68.6	77.3
Chatham town	53	42	10	22.2	2.9	13.0	9.2	1.7	2.1	12.5	65.2	50.0	70.8
Conway town	2 117	1 517	521	26.3	5.0	8.8	5.0	3.3	7.6	20.6	82.5	79.2	83.8
Conway CDP	415	279	104	28.3	7.2	12.4	9.3	4.0	8.1	18.8	80.6	63.3	88.2
North Conway CDP	562	414	145	28.1	4.2	7.5	3.8	1.9	10.5	24.9	82.8	79.4	84.1
Eaton town	110	90	20	34.3	6.5	7.8	4.7	1.9	5.1	34.9	78.2	90.7	69.6
Effingham town	300	192	79	24.6	6.6	12.0	11.0	5.3	11.0	13.7	75.4	43.6	83.5
Freedom town	270	165	97	21.6	5.8	10.6	5.4	3.3	8.5	14.4	73.4	65.8	75.4
Hale's location	5	3	2	8.2	8.2	-	-	-	-	-	40.6	100.0	34.5
Hart's Location town	-	-	-	-	-	-	-	-	-	-	85.7	(X)	85.7
Jackson town	116	65	51	15.3	3.2	6.2	2.4	1.4	2.4	10.3	77.2	83.1	76.3
Madison town	412	302	88	21.2	4.6	6.2	4.2	1.2	3.9	15.6	84.7	82.9	85.3
Moultonborough town	632	298	310	14.6	3.8	8.6	4.0	3.2	5.6	6.7	73.8	45.5	77.2
Ossipee town	834	522	267	21.5	5.6	10.9	6.9	2.8	5.8	11.1	69.7	45.3	76.2
Sandwich town	202	88	106	16.4	5.0	9.2	3.5	2.4	5.2	6.6	79.8	56.8	83.2
Tamworth town	605	400	177	25.0	7.7	11.7	6.3	2.7	5.9	16.5	75.6	62.2	80.1
Tuftonboro town	342	195	135	16.7	6.2	7.7	3.6	2.4	4.7	10.4	74.9	56.5	78.3
Wakefield town	746	491	210	18.7	3.3	9.7	5.8	1.6	5.8	11.6	75.0	59.6	78.9
Wolfeboro town	1 092	509	522	19.1	4.8	9.3	3.5	2.1	7.3	10.4	74.3	67.0	75.5
Wolfeboro CDP	589	269	277	20.8	5.8	10.4	4.9	2.7	8.0	12.1	70.6	67.9	71.2
Cheshire County	12 320	7 894	3 748	17.8	3.6	8.2	5.0	1.8	5.6	10.2	80.4	62.1	84.2
Alstead town	346	223	88	18.7	4.6	8.7	5.5	1.5	6.4	10.0	82.4	64.0	86.2
Chesterfield town	558	371	164	16.5	3.4	8.4	5.4	2.3	4.8	8.3	80.4	61.6	83.8
Dublin town	220	156	57	15.9	2.8	4.7	1.9	1.2	5.3	12.3	78.1	79.3	77.9
Fitzwilliam town	304	192	92	15.0	4.2	8.5	4.2	2.2	3.8	5.9	82.6	59.6	86.3
Gilsum town	152	106	39	21.4	4.2	5.9	4.4	0.8	4.0	15.0	77.1	64.7	80.6
Harrisville town	230	168	54	22.6	3.3	8.1	4.1	1.3	5.7	16.6	87.5	84.0	88.6
Hinsdale town	803	533	236	20.8	5.0	9.8	4.4	1.7	7.0	13.7	82.5	53.8	90.0
Hinsdale CDP	366	216	130	23.5	4.9	13.6	5.9	2.4	10.6	15.4	79.6	45.8	89.3
Jaffrey town	815	515	292	16.3	4.2	8.1	3.1	1.5	5.1	9.8	82.7	71.9	84.8
Jaffrey CDP	499	329	170	19.5	4.4	10.4	4.1	0.8	4.3	11.3	81.0	70.5	84.0
Keene city	3 777	2 281	1 309	17.7	3.3	8.2	5.2	1.8	5.6	9.2	79.5	55.9	84.2
Marlborough town	332	215	104	17.5	3.0	7.2	4.7	2.2	3.8	12.2	87.4	71.5	90.5
Marlborough CDP	197	118	69	19.0	3.6	8.5	4.7	1.8	3.9	12.1	87.4	68.5	91.4
Marlow town	106	75	27	15.6	4.0	7.6	3.4	1.8	2.6	11.0	84.8	73.9	86.8
Nelson town	63	39	18	11.1	1.4	3.9	3.2	0.7	2.1	6.4	82.6	71.8	83.8
Richmond town	120	71	44	11.9	3.2	6.8	3.0	1.2	2.7	2.8	81.5	52.2	85.2
Rindge town	698	525	144	13.7	1.6	6.0	4.4	1.7	4.8	9.0	72.6	54.0	75.8
Roxbury town	31	24	7	14.2	3.2	4.1	1.8	0.9	3.3	9.2	83.9	75.0	85.6
Stoddard town	150	96	37	17.0	2.8	7.9	5.0	1.1	4.5	8.0	79.6	72.3	81.1
Sullivan town	130	104	23	17.8	3.8	6.7	3.4	1.1	3.4	16.1	85.2	78.2	86.8
Surry town	101	57	44	14.9	3.8	9.0	2.7	2.2	5.6	7.0	81.2	57.1	84.3
Swanzey town	1 215	845	289	19.0	3.3	8.1	6.2	2.5	7.8	13.2	79.5	62.0	83.9
West Swanzey CDP	250	137	106	24.2	2.8	15.9	7.2	3.4	11.6	11.4	75.6	54.7	80.8
Troy town	375	264	83	20.2	4.6	7.2	5.4	1.7	5.3	14.2	82.8	69.0	86.2
Walpole town	536	249	287	15.9	4.2	9.6	4.3	1.2	6.3	4.9	83.3	57.7	86.8
Westmoreland town	223	126	77	15.6	3.4	7.2	5.7	1.5	6.6	6.9	84.4	68.5	86.5
Winchester town	1 035	659	233	27.1	5.2	12.7	10.2	3.3	5.8	15.6	77.8	67.4	81.3
Winchester CDP	495	276	131	28.2	5.9	10.5	13.4	3.3	7.1	17.8	74.6	61.4	79.1
Coos County	8 034	4 932	2 705	26.0	6.3	12.1	5.6	2.8	7.0	15.8	76.6	60.8	81.9
Atkinson and Gilmanton Academy grant	-	-	-	(X)	(X)	(X)	(X)	(X)	(X)	(X)	(X)	(X)	(X)
Beans grant	-	-	-	(X)	(X)	(X)	(X)	(X)	(X)	(X)	(X)	(X)	(X)
Beans purchase	-	-	-	(X)	(X)	(X)	(X)	(X)	(X)	(X)	(X)	(X)	(X)
Berlin city	2 733	1 524	1 094	28.4	6.1	13.2	6.5	3.7	12.3	15.8	73.3	49.9	81.9
Cambridge township	-	-	-	(X)	(X)	(X)	(X)	(X)	(X)	(X)	(X)	(X)	(X)
Carroll town	137	91	40	21.7	3.8	10.1	2.5	2.2	3.6	14.4	81.7	82.6	81.5
Chandlers purchase	-	-	-	(X)	(X)	(X)	(X)	(X)	(X)	(X)	(X)	(X)	(X)
Clarksville town	50	31	18	17.4	6.3	10.5	3.1	1.7	1.2	5.5	76.0	58.1	79.6
Colebrook town	595	379	201	26.8	6.8	13.0	6.1	2.5	5.2	18.1	78.6	63.1	84.0
Columbia town	185	122	44	26.2	5.9	9.8	8.2	2.5	3.6	14.1	78.0	64.4	83.1
Crawfords purchase	-	-	-	(X)	(X)	(X)	(X)	(X)	(X)	(X)	(X)	(X)	(X)
Cutts grant	-	-	-	(X)	(X)	(X)	(X)	(X)	(X)	(X)	(X)	(X)	(X)
Dalton town	220	119	78	24.5	6.9	16.0	5.8	2.1	4.0	7.3	72.7	51.8	78.5
Dixs grant	-	-	-	(X)	(X)	(X)	(X)	(X)	(X)	(X)	(X)	(X)	(X)
Dixville township	-	-	-	(X)	(X)	(X)	(X)	(X)	(X)	(X)	(X)	(X)	(X)
Dummer town	57	38	17	17.6	3.4	9.9	4.0	2.2	5.3	12.5	68.4	50.0	72.4
Errol town	68	42	16	22.4	5.9	9.2	3.9	1.6	1.6	16.4	83.2	66.7	88.0
Ervings location	-	-	-	(X)	(X)	(X)	(X)	(X)	(X)	(X)	(X)	(X)	(X)
Gorham town	703	399	278	25.2	6.9	12.2	4.6	3.3	4.9	15.8	84.1	79.4	85.6
Gorham CDP	451	280	145	25.8	6.5	12.0	5.4	3.6	5.1	18.6	85.9	81.3	87.5
Greens grant	-	-	-	(X)	(X)	(X)	(X)	(X)	(X)	(X)	(X)	(X)	(X)
Hadleys purchase	-	-	-	(X)	(X)	(X)	(X)	(X)	(X)	(X)	(X)	(X)	(X)
Jefferson town	160	83	67	16.7	5.8	10.0	3.8	3.1	4.9	6.2	79.2	54.4	82.8

Table 5. **Disability Status: 2000**—Con.

[Data based on a sample (except Tables 65-68). For information on confidentiality protection, coverage, sampling error, and nonsampling error, see Appendix G.
For location of definitions, see "How to Use This Census Report"]

State County County Subdivision Place	Civilian noninstitutionalized population with a disability			Percent of civilian noninstitutionalized population with specified disability							Percent employed of civilian noninstitutionalized population 21 to 64 years		
				5 years and over					16 years and over, going outside the home	16 to 64 years, employment disability		Disability status	
	5 years and over	16 to 64 years	65 years and over	Any disability	Sensory	Physical	Mental	Self-care			Total	With a disability	No disability
Coos County—Con.													
Kilkenny township	-	-	-	(X)	(X)	(X)	(X)	(X)	(X)	(X)	(X)	(X)	(X)
Lancaster town	770	499	226	25.9	6.9	11.0	4.3	1.3	3.2	17.4	83.0	67.7	88.7
Lancaster CDP	391	263	112	26.9	8.4	11.8	4.5	0.7	3.0	17.7	83.4	62.7	92.1
Low and Burbanks grant	-	-	-	(X)	(X)	(X)	(X)	(X)	(X)	(X)	(X)	(X)	(X)
Martins location	-	-	-	(X)	(X)	(X)	(X)	(X)	(X)	(X)	(X)	(X)	(X)
Milan town	336	246	84	26.8	5.6	8.3	2.1	2.2	6.4	21.2	81.4	75.2	83.9
Millsfield township	4	-	4	25.0	-	25.0	-	18.8	18.8	-	75.0	(X)	75.0
Northumberland town	726	492	185	31.3	8.5	12.4	5.9	2.9	5.0	23.5	74.9	71.1	76.9
Groveton CDP	388	248	118	33.3	10.2	15.1	6.6	3.4	6.2	25.0	71.5	69.5	72.5
Odell township	-	-	-	(X)	(X)	(X)	(X)	(X)	(X)	(X)	(X)	(X)	(X)
Pinkhams grant	-	-	-	(X)	(X)	(X)	(X)	(X)	(X)	(X)	(X)	(X)	(X)
Pittsburg town	157	107	48	18.8	4.8	7.9	3.7	1.0	2.7	11.6	75.8	65.3	78.3
Randolph town	52	17	29	16.0	4.3	8.3	3.7	1.2	3.6	4.1	75.5	52.9	77.7
Sargents purchase	-	-	-	(X)	(X)	(X)	(X)	(X)	(X)	(X)	(X)	(X)	(X)
Second College grant	-	-	-	(X)	(X)	(X)	(X)	(X)	(X)	(X)	(X)	(X)	(X)
Shelburne town	97	89	8	27.5	0.3	6.5	0.8	-	2.0	30.2	79.9	82.4	78.5
Stark town	126	99	23	25.2	6.6	11.8	5.8	1.6	4.3	16.0	65.7	47.3	73.7
Stewartstown town	216	168	39	24.4	3.4	9.3	5.3	1.8	3.7	21.5	70.0	73.0	68.8
Stratford town	253	166	69	28.4	8.0	19.8	12.9	5.4	9.6	12.0	65.5	32.9	78.5
Success township	-	-	-	(X)	(X)	(X)	(X)	(X)	(X)	(X)	(X)	(X)	(X)
Thompson and Meserves purchase	-	-	-	(X)	(X)	(X)	(X)	(X)	(X)	(X)	(X)	(X)	(X)
Wentworth location	17	10	4	34.7	6.1	24.5	8.2	-	4.3	10.5	57.1	30.0	68.0
Whitefield town	372	211	133	20.3	6.7	11.0	6.9	2.2	4.6	10.0	77.7	48.9	83.7
Whitefield CDP	197	95	87	20.8	6.6	12.5	7.2	1.8	4.8	7.0	77.3	39.5	84.5
Grafton County	12 335	7 634	3 876	16.1	4.2	7.1	4.6	2.1	4.5	8.6	78.9	65.2	81.3
Alexandria town	326	259	53	25.9	4.4	8.0	4.4	1.5	3.7	22.3	80.0	78.0	80.8
Ashland town	367	210	131	20.2	5.2	10.8	7.8	3.2	8.6	8.2	78.7	57.2	83.1
Bath town	152	95	45	18.0	4.6	9.7	4.4	4.0	5.4	12.6	78.5	65.6	81.3
Benton town	51	38	13	23.9	4.7	10.8	5.2	0.9	7.2	16.5	71.4	60.0	75.2
Bethlehem town	548	445	87	26.3	4.3	8.1	5.9	2.5	4.2	21.8	82.5	77.0	85.0
Bridgewater town	150	89	57	15.9	4.9	7.1	5.4	1.3	3.6	6.6	76.8	60.2	79.5
Bristol town	550	311	214	19.3	4.8	9.2	5.4	2.4	7.0	9.6	78.1	60.2	81.5
Bristol CDP	314	169	129	19.8	4.4	10.3	6.9	2.8	6.2	8.3	77.0	54.3	81.2
Campton town	384	265	103	15.0	3.5	6.8	4.4	1.9	3.6	8.6	82.2	72.0	84.0
Canaan town	428	258	138	13.8	3.7	6.4	4.4	1.3	4.7	6.5	79.8	49.2	84.2
Dorchester town	89	56	25	26.3	8.6	11.8	10.9	2.1	6.2	15.6	70.7	38.5	81.0
Easton town	40	24	12	16.1	7.2	5.2	5.6	2.0	4.2	5.4	72.4	33.3	78.6
Ellsworth town	17	14	3	28.8	5.1	5.1	-	-	-	27.5	81.6	100.0	70.8
Enfield town	683	443	201	15.8	3.1	6.3	5.1	1.4	5.3	9.5	85.5	66.7	88.6
Enfield CDP	366	230	121	23.3	4.2	9.7	6.9	2.2	10.0	15.0	85.3	67.0	90.9
Franconia town	94	60	34	11.5	3.4	4.8	3.2	1.2	1.4	5.3	80.4	63.5	82.3
Grafton town	167	105	59	15.7	4.5	9.3	5.0	2.6	4.2	8.0	78.3	58.8	81.5
Groton town	75	44	27	19.1	11.2	7.9	5.1	3.3	6.3	8.3	73.2	56.1	76.4
Hanover town	761	436	220	7.6	1.6	2.9	3.1	1.0	1.6	1.7	68.5	55.9	69.3
Hanover CDP	514	355	108	6.8	1.6	2.1	3.2	0.3	1.1	1.1	61.2	45.2	62.3
Haverhill town	1 002	580	366	24.9	7.0	11.0	7.6	4.2	8.9	16.2	76.1	62.5	80.0
Woodsville CDP	199	134	44	23.0	5.5	11.4	9.1	3.2	6.3	16.1	70.4	57.5	74.9
Hebron town	178	133	45	37.2	5.9	11.9	3.6	1.7	4.5	33.7	81.4	87.9	76.1
Holderness town	226	131	79	12.3	2.8	6.4	3.1	1.5	3.4	4.6	84.1	59.3	87.1
Landaff town	101	86	15	27.8	3.3	8.8	1.1	1.1	4.4	26.8	76.7	75.6	77.2
Lebanon city	1 822	1 085	623	15.7	4.1	5.8	4.3	2.1	4.4	8.9	82.7	72.3	84.3
Lincoln town	232	145	87	19.2	4.8	11.2	2.3	1.9	4.1	9.6	80.8	73.9	82.3
Lisbon town	338	233	86	23.0	5.7	9.9	5.2	2.8	6.8	14.5	79.9	62.6	85.1
Lisbon CDP	247	174	61	24.5	5.6	9.6	5.3	2.7	7.0	17.4	81.8	66.5	87.1
Littleton town	1 024	530	377	18.6	5.3	10.0	5.8	3.5	5.3	10.3	81.5	58.8	85.5
Littleton CDP	834	399	324	19.6	5.8	9.7	6.5	3.3	5.4	10.5	83.7	66.8	86.6
Livermore town	-	-	-	(X)	(X)	(X)	(X)	(X)	(X)	(X)	(X)	(X)	(X)
Lyman town	46	27	17	10.1	2.0	5.5	2.9	0.9	2.3	4.4	78.3	48.1	81.1
Lyme town	219	108	84	13.9	3.8	6.7	4.9	1.8	5.8	6.1	83.0	68.5	84.6
Monroe town	127	60	60	17.0	5.9	7.8	5.6	0.9	6.9	6.9	77.9	51.8	81.8
Orange town	53	39	10	18.8	4.3	9.6	3.5	0.7	2.1	11.8	77.7	51.3	84.4
Orford town	134	84	46	13.3	4.5	7.1	2.6	1.3	5.8	6.9	81.6	65.9	83.8
Piermont town	139	84	38	21.0	7.7	7.8	5.6	3.0	6.2	13.3	81.5	62.0	86.1
Plymouth town	614	426	146	10.8	2.9	5.2	3.7	1.2	3.4	4.4	72.1	54.5	74.3
Plymouth CDP	283	218	60	8.3	2.4	3.6	3.0	0.6	1.8	2.1	65.6	45.8	67.3
Rumney town	207	86	96	14.8	4.6	8.5	4.4	2.3	4.6	3.7	77.5	66.7	78.6
Sugar Hill town	81	33	44	14.8	5.7	8.6	2.9	3.1	5.1	2.2	81.4	66.7	83.1
Thornton town	350	260	79	19.9	4.9	6.4	3.7	1.5	2.3	13.1	83.9	77.7	85.6
Warren town	189	113	54	22.7	4.9	12.5	6.3	4.0	6.4	14.2	73.5	61.9	76.8
Waterville Valley town	71	46	23	28.5	8.8	14.9	5.6	6.4	10.3	25.3	64.1	53.5	68.1
Wentworth town	144	95	41	18.5	8.8	10.4	4.1	2.6	6.1	7.2	81.8	60.0	87.3
Woodstock town	156	98	38	14.5	6.4	7.8	3.7	2.7	2.7	5.0	83.6	65.6	86.2
Hillsborough County	59 201	40 086	14 915	16.9	3.0	6.8	4.6	1.9	6.1	10.5	80.9	64.8	84.0
Amherst town	963	595	260	9.5	1.6	3.2	2.8	0.9	4.0	5.7	79.6	73.3	80.2
Antrim town	258	185	69	11.1	4.3	4.7	2.0	0.3	3.4	5.3	81.3	61.5	84.2
Antrim CDP	138	81	53	10.3	4.3	4.0	1.8	0.4	2.7	4.8	78.0	54.3	80.8
Bedford town	1 985	1 242	595	12.0	2.3	3.6	2.9	1.4	3.8	7.9	80.2	76.4	80.6
Bennington town	204	134	56	15.5	2.6	8.1	4.2	1.2	6.1	8.0	85.6	58.3	90.8
Brookline town	445	326	91	11.8	1.5	5.6	3.5	1.3	5.2	8.0	81.4	73.7	82.6
Deering town	322	221	61	18.2	4.2	8.1	5.6	2.3	5.1	11.0	76.6	60.6	80.2
Francestown town	162	107	32	11.6	1.6	5.4	4.8	1.1	2.4	5.1	83.6	64.6	86.0
Goffstown town	2 545	1 796	607	16.2	3.3	5.0	3.7	1.3	4.8	10.4	83.1	74.8	84.7
Pinardville CDP	962	684	246	18.2	3.0	5.3	4.1	1.2	6.5	11.3	83.8	74.1	86.1
Greenfield town	154	105	39	10.7	2.1	4.7	3.8	2.0	4.3	4.6	85.0	71.1	86.4
Greenville town	425	292	100	20.7	3.0	9.8	6.3	3.5	6.5	13.3	75.5	50.8	81.6
Greenville CDP	217	130	71	20.6	2.8	10.4	6.6	6.0	8.2	13.0	80.5	56.5	85.7
Hancock town	209	115	75	12.6	2.5	6.0	4.0	1.9	3.7	7.0	82.5	57.7	85.4
Hillsborough town	935	627	255	20.5	4.8	10.6	6.2	3.1	5.1	11.5	75.9	59.3	80.2
Hillsborough CDP	399	241	131	23.0	4.1	10.4	5.8	2.8	5.2	14.5	77.6	60.8	82.5
Hollis town	570	267	215	8.7	1.7	4.5	2.3	1.0	4.0	3.5	77.8	62.9	78.7
Hudson town	2 756	1 877	637	13.0	2.6	5.2	3.6	1.6	4.3	7.1	84.2	66.7	86.6
Hudson CDP	1 228	842	319	16.8	3.8	6.7	4.1	2.7	6.0	8.9	82.5	66.4	85.7

Table 5. **Disability Status: 2000**—Con.

[Data based on a sample (except Tables 65-68). For information on confidentiality protection, coverage, sampling error, and nonsampling error, see Appendix G. For location of definitions, see "How to Use This Census Report"]

State County County Subdivision Place	Civilian noninstitutionalized population with a disability			Percent of civilian noninstitutionalized population with specified disability							Percent employed of civilian noninstitutionalized population 21 to 64 years		
				5 years and over					16 years and over, going outside the home	16 to 64 years, employment disability		Disability status	
	5 years and over	16 to 64 years	65 years and over	Any disability	Sensory	Physical	Mental	Self-care			Total	With a disability	No disability
Hillsborough County—Con.													
Litchfield town	567	376	111	8.5	1.8	2.8	2.6	0.1	2.3	4.8	86.4	69.2	87.7
Lyndeborough town	177	124	41	11.9	1.8	5.7	3.8	1.8	4.3	7.3	82.9	73.4	84.0
Manchester city	21 384	14 164	5 714	21.8	3.7	9.6	6.3	2.7	8.6	13.0	79.3	58.8	84.6
Mason town	195	133	48	18.2	3.4	4.9	4.4	1.8	6.7	12.1	80.0	79.0	80.2
Merrimack town	3 267	2 555	499	13.9	2.1	4.6	3.5	1.3	3.7	10.2	85.2	76.6	86.7
East Merrimack CDP	760	533	188	21.5	3.5	7.1	7.5	2.1	6.3	13.5	86.1	72.7	89.3
Milford town	2 058	1 391	403	16.5	2.7	5.3	4.1	2.0	5.5	11.2	84.3	74.9	86.0
Milford CDP	1 348	850	324	18.1	3.4	6.3	4.5	1.5	5.4	10.9	86.0	74.2	88.2
Wilton CDP (part)	6	-	6	11.8	11.8	-	-	-	-	-	100.0	(X)	100.0
Mont Vernon town	242	151	56	12.7	3.6	4.8	4.5	2.1	5.5	6.3	81.5	58.5	84.5
Nashua city	14 164	9 747	3 680	17.6	3.0	7.0	4.7	2.0	6.1	11.5	79.5	65.8	82.4
New Boston town	540	398	83	14.2	2.6	5.1	4.1	1.8	5.1	8.9	84.3	66.5	87.4
New Ipswich town	453	310	92	11.6	1.8	4.0	3.7	1.0	4.4	7.6	78.1	65.5	79.9
Pelham town	1 531	1 051	411	15.1	2.8	5.8	3.4	1.5	7.3	9.9	80.9	66.2	83.5
Peterborough town	864	465	317	16.5	3.7	5.9	5.2	1.6	5.2	10.3	79.9	54.1	84.1
Peterborough CDP	501	250	219	19.0	4.5	6.7	5.2	1.0	6.1	13.2	78.7	49.8	83.9
Sharon town	37	22	13	11.5	1.9	3.1	1.5	-	4.9	5.8	89.3	83.3	89.9
Temple town	172	110	36	13.9	2.4	6.2	6.0	2.8	5.4	7.3	83.9	53.6	88.9
Weare town	998	800	142	13.9	1.7	5.3	3.3	1.2	4.4	9.5	83.1	64.7	86.5
Wilton town	578	370	172	16.6	3.6	6.4	5.3	3.2	6.8	11.3	83.9	62.4	87.6
Wilton CDP (part)	266	157	109	26.3	6.2	10.3	6.9	5.8	8.8	15.8	81.5	75.8	83.3
Windsor town	41	30	5	27.0	1.3	17.1	9.9	2.0	6.3	18.2	81.1	56.7	90.1
Merrimack County	21 217	13 512	5 979	17.0	3.7	7.7	5.3	2.1	5.6	9.2	81.7	60.7	85.7
Allenstown town	936	602	219	20.8	4.9	10.5	6.0	2.5	7.8	12.0	83.7	73.7	86.3
Suncook CDP (part)	367	211	131	19.9	5.4	11.5	2.7	3.4	10.9	12.6	83.9	77.3	85.5
Andover town	309	176	109	15.6	3.6	8.0	4.7	1.8	6.1	8.0	82.9	62.5	86.0
Boscawen town	620	392	165	20.4	3.9	9.0	7.0	2.6	6.2	11.6	81.0	60.0	86.0
Bow town	664	313	235	9.9	2.6	4.8	3.2	2.4	3.9	3.7	85.4	57.0	87.7
Bradford town	242	163	62	17.6	4.4	7.4	4.8	1.1	4.0	10.5	83.5	67.3	86.9
Canterbury town	227	153	64	12.1	2.1	4.5	3.8	1.0	5.3	6.6	84.8	60.3	87.7
Chichester town	255	184	52	12.2	1.9	6.1	2.6	1.6	4.7	7.6	85.2	63.2	88.3
Concord city	6 706	4 190	2 007	18.9	4.1	8.6	6.2	2.5	6.0	10.5	82.3	61.5	86.6
Danbury town	187	125	50	18.2	4.3	9.5	6.1	3.1	5.5	11.0	77.9	53.5	83.2
Dunbarton town	241	173	50	11.8	1.8	4.0	2.9	0.7	2.7	7.1	85.8	73.9	87.3
Epsom town	783	543	189	21.4	4.6	8.8	5.8	2.1	7.3	14.8	82.2	73.0	84.6
Franklin city	1 898	1 280	492	24.4	4.9	11.5	8.0	2.6	9.1	12.0	74.6	44.0	84.4
Henniker town	602	389	148	14.3	2.1	6.1	6.1	2.0	4.0	7.0	76.2	54.4	79.3
Henniker CDP	255	163	54	15.7	1.7	6.6	8.0	4.4	4.5	6.7	65.0	29.0	70.1
Hill town	135	92	35	14.3	4.5	7.0	4.1	1.5	4.2	6.7	84.1	57.5	88.7
Hooksett town	1 673	1 081	499	15.2	3.5	6.5	3.6	1.5	5.4	7.7	82.2	67.1	84.5
Hooksett CDP	563	337	166	17.1	3.7	9.0	4.7	1.5	5.4	7.2	82.0	63.0	85.2
South Hooksett CDP	736	497	217	14.6	3.7	5.3	2.8	1.7	6.1	7.8	80.1	71.1	81.4
Hopkinton town	718	440	256	14.1	2.7	6.2	3.0	1.5	4.7	9.5	81.2	70.2	82.9
Contoocook CDP	260	188	62	18.2	1.9	7.8	5.2	2.9	5.9	15.0	78.6	65.2	82.2
Loudon town	605	367	150	14.5	3.4	7.7	6.0	3.1	4.4	5.1	84.4	50.6	89.1
Newbury town	194	103	79	11.9	3.1	5.0	4.1	1.1	2.1	4.2	84.7	72.1	85.9
New London town	419	190	226	10.6	3.3	4.6	2.3	1.9	4.4	4.7	74.5	53.8	76.4
Northfield town	665	480	146	15.7	2.1	8.3	4.0	1.8	4.0	9.1	81.2	53.9	86.6
Tilton-Northfield CDP (part)	383	279	77	26.7	2.4	11.6	7.6	2.5	6.9	18.2	77.4	60.9	83.7
Pembroke town	1 180	804	244	18.3	3.7	7.6	5.3	1.7	5.2	9.7	85.2	63.6	89.5
Suncook CDP (part)	726	511	162	23.8	6.0	8.5	6.2	2.2	7.0	12.7	82.6	64.0	87.7
Pittsfield town	754	483	191	20.6	4.4	9.9	7.2	1.6	6.3	11.4	80.2	57.8	85.4
Pittsfield CDP	332	168	104	20.5	5.3	7.8	8.8	1.1	4.4	9.1	78.4	58.6	82.1
Salisbury town	162	110	37	15.2	2.7	6.5	5.3	1.9	5.5	6.7	84.0	68.0	86.5
Sutton town	257	171	77	17.4	4.4	6.8	5.4	1.6	5.1	10.0	80.1	55.3	85.5
Warner town	424	276	113	16.3	3.7	7.4	5.8	2.0	5.8	9.5	76.9	57.5	80.5
Webster town	245	166	46	16.7	3.0	5.6	5.4	1.2	3.7	11.7	82.0	62.3	85.6
Wilmot town	116	66	38	10.8	3.2	5.5	3.2	1.8	2.9	4.7	80.1	52.5	82.8
Rockingham County	37 900	25 187	9 809	14.7	2.8	5.9	3.7	1.6	4.8	9.1	82.2	68.7	84.4
Atkinson town	746	546	173	12.9	3.3	3.7	3.1	1.5	3.0	9.0	84.4	79.9	85.1
Auburn town	623	470	106	14.3	3.0	4.0	3.0	0.8	5.3	10.2	85.2	71.9	87.5
Brentwood town	265	158	77	10.5	2.9	5.0	4.2	2.2	2.8	4.4	80.0	48.8	82.5
Candia town	465	320	87	12.8	3.2	5.2	3.6	1.2	2.9	6.3	84.9	62.9	88.1
Chester town	545	387	101	15.7	2.5	5.6	3.6	1.5	3.3	10.6	83.1	75.9	84.4
Danville town	546	413	84	14.7	2.3	4.5	4.4	1.5	3.2	11.4	83.2	69.2	85.8
Deerfield town	445	340	50	13.0	2.8	5.3	3.2	2.5	4.3	9.2	81.9	68.2	84.2
Derry town	4 364	3 084	789	13.9	2.0	5.1	4.4	1.3	4.6	8.7	82.5	68.2	84.7
Derry CDP	2 909	2 064	573	14.0	1.9	5.6	4.2	1.4	4.9	8.6	82.1	65.5	84.6
East Kingston town	157	113	31	9.4	1.8	4.3	2.6	1.2	4.3	5.8	80.8	71.0	81.8
Epping town	816	511	274	16.0	4.6	8.1	3.7	2.0	4.4	8.0	84.7	66.2	87.9
Epping CDP	369	190	169	24.3	6.2	15.7	5.5	4.9	6.8	10.9	79.7	63.8	83.7
Exeter town	2 075	1 143	820	16.0	3.8	7.1	4.1	2.6	6.4	8.4	83.9	68.2	86.3
Exeter CDP	1 463	896	495	16.3	3.6	6.6	3.9	2.2	6.8	9.3	82.6	68.4	85.2
Fremont town	380	258	82	12.0	3.1	5.1	3.0	1.3	5.2	7.1	87.6	71.0	89.9
Greenland town	313	168	128	10.5	3.3	5.5	1.9	1.5	3.8	4.7	80.1	46.3	83.2
Hampstead town	688	409	225	8.8	2.1	4.0	2.1	1.2	4.2	5.5	82.5	63.1	84.1
Hampton town	2 418	1 580	723	17.4	2.8	7.3	2.8	1.4	6.4	11.0	79.3	60.7	82.9
Hampton CDP	1 250	687	476	14.9	2.7	5.9	2.7	1.2	5.0	9.3	81.8	68.4	83.7
Hampton Falls town	244	174	64	13.9	2.0	3.9	2.5	1.3	4.0	11.5	80.6	79.1	80.9
Kensington town	211	139	50	12.1	2.2	5.9	2.6	1.5	2.1	6.4	81.0	73.3	82.0
Kingston town	679	543	119	12.3	1.6	4.9	3.9	1.7	3.3	8.1	81.4	57.5	85.3
Londonderry town	2 778	1 913	504	12.9	2.2	4.9	4.3	1.2	4.1	7.6	83.8	67.9	86.1
Londonderry CDP	1 455	969	272	13.8	2.3	5.2	5.4	1.4	4.1	7.9	83.1	64.1	85.8
New Castle town	106	32	62	11.1	3.5	6.4	2.3	1.6	4.0	2.5	74.1	58.6	75.1
Newfields town	157	100	43	11.2	1.6	4.6	3.1	1.5	3.7	7.0	83.6	69.6	85.2
Newington town	115	80	32	15.6	5.3	5.8	4.8	1.9	7.2	8.9	84.6	79.2	85.5
Newmarket town	1 185	793	288	15.8	2.8	6.0	3.3	1.2	3.5	9.2	87.3	75.4	89.3
Newmarket CDP	822	589	144	16.9	2.8	5.8	3.9	1.7	3.7	10.7	87.0	72.7	89.7
Newton town	685	474	160	17.2	2.7	6.6	3.3	2.5	4.9	12.4	85.2	74.5	87.4
North Hampton town	554	355	179	13.7	2.7	5.3	3.0	1.6	6.3	8.8	79.2	68.8	80.8
Northwood town	483	325	125	14.1	3.4	6.7	3.8	1.9	4.9	8.1	82.9	59.9	86.3
Nottingham town	505	362	122	14.6	4.2	5.7	4.4	1.2	4.5	7.9	84.3	79.8	85.0

Table 5. **Disability Status: 2000**—Con.

[Data based on a sample (except Tables 65-68). For information on confidentiality protection, coverage, sampling error, and nonsampling error, see Appendix G.
For location of definitions, see "How to Use This Census Report"]

State County County Subdivision Place	Civilian noninstitutionalized population with a disability			Percent of civilian noninstitutionalized population with specified disability							Percent employed of civilian noninstitutionalized population 21 to 64 years		
				5 years and over					16 years and over, going outside the home	16 to 64 years, employment disability		Disability status	
	5 years and over	16 to 64 years	65 years and over	Any disability	Sensory	Physical	Mental	Self-care			Total	With a disability	No disability
Rockingham County—Con.													
Plaistow town	1 018	640	291	14.1	3.2	5.8	2.9	1.5	6.8	8.4	81.8	72.5	83.2
Portsmouth city	3 690	2 287	1 217	19.1	3.8	8.2	5.3	2.3	6.1	11.4	81.4	65.5	84.4
Raymond town	1 634	1 085	356	18.2	4.6	7.5	4.9	2.2	4.4	9.8	82.0	69.4	84.6
Raymond CDP	507	334	148	18.8	4.3	8.0	3.2	2.9	6.7	10.7	81.1	75.4	82.2
Rye town	522	282	219	10.7	2.8	2.9	2.5	1.3	2.7	6.1	72.0	65.7	72.6
Salem town	4 332	2 990	1 158	16.5	2.9	6.3	3.0	1.6	5.1	11.4	81.9	73.3	83.6
Sandown town	672	491	112	14.2	0.9	4.3	4.3	0.4	3.7	9.5	82.0	62.4	85.3
Seabrook town	1 790	1 162	506	24.0	4.1	10.6	5.9	2.1	9.0	16.7	81.6	70.5	84.8
South Hampton town	152	107	43	19.0	3.0	5.6	3.0	2.4	7.7	14.7	83.2	83.7	83.0
Stratham town	555	263	181	9.4	2.9	3.4	2.3	0.6	2.0	3.4	79.6	78.4	79.7
Windham town	987	690	228	9.9	1.6	4.4	2.6	1.6	3.6	6.2	79.0	66.1	80.4
Strafford County	17 481	11 572	4 581	16.7	3.1	7.2	4.9	1.8	5.1	9.4	80.6	62.6	84.1
Barrington town	931	694	173	13.3	2.7	4.8	3.4	0.9	4.5	9.9	83.0	63.8	86.2
Dover city	3 836	2 480	1 175	15.6	2.5	6.5	4.7	1.8	5.5	8.4	83.1	59.5	86.8
Durham town	831	602	184	6.7	1.0	1.8	2.4	0.4	1.6	3.3	70.4	70.0	70.4
Durham CDP	610	480	123	6.8	0.9	1.6	2.4	0.5	1.8	3.1	64.9	68.0	64.6
Farmington town	1 439	1 031	274	26.6	5.4	12.5	8.2	3.9	8.5	15.4	75.9	57.8	82.9
Farmington CDP	1 027	748	210	31.6	5.6	15.9	9.9	4.6	10.7	20.5	74.2	60.1	81.5
Lee town	475	322	84	12.5	2.3	3.3	4.9	1.8	3.8	7.4	87.1	75.4	88.8
Madbury town	121	58	47	8.5	1.7	5.2	2.4	1.8	2.5	3.0	83.2	57.1	85.0
Middleton town	203	153	40	15.2	2.4	6.5	3.7	1.1	5.4	10.1	79.7	58.2	84.3
Milton town	774	520	178	21.1	4.2	7.1	5.8	1.1	5.2	12.7	77.1	63.2	80.5
New Durham town	433	307	89	21.0	3.9	7.3	4.4	1.2	3.3	16.2	84.1	78.2	85.8
Rochester city	5 408	3 490	1 534	20.6	3.8	9.7	5.5	2.2	5.8	12.1	80.8	63.1	85.4
Rollinsford town	466	293	143	18.9	4.2	7.7	5.0	2.1	7.2	9.7	85.9	77.9	87.7
Somersworth city	2 149	1 373	548	20.2	4.3	10.2	6.6	2.5	6.7	10.6	78.6	57.8	83.8
Strafford town	415	249	112	12.2	2.1	4.6	4.0	1.6	3.5	6.9	84.5	65.6	86.7
Sullivan County	7 295	4 457	2 317	19.3	4.6	9.3	5.8	2.3	6.1	10.8	79.6	55.4	84.9
Acworth town	115	86	29	14.4	2.1	8.3	3.9	2.0	5.0	10.4	76.1	57.1	80.2
Charlestown town	1 025	600	362	23.0	4.6	9.1	6.5	3.3	9.1	13.1	80.1	52.1	86.8
Charlestown CDP	311	160	132	24.0	8.3	6.9	11.9	6.1	9.5	10.9	83.7	59.6	89.2
Claremont city	2 780	1 716	944	22.6	6.0	11.4	6.5	2.1	6.5	13.0	78.9	54.1	85.8
Cornish town	222	129	75	14.0	2.8	8.0	4.9	1.6	3.3	7.3	84.8	52.9	89.1
Croydon town	128	84	37	19.6	3.4	11.8	6.4	4.0	6.8	12.5	79.0	46.7	85.7
Goshen town	118	72	40	16.6	3.5	7.0	4.2	1.4	4.3	7.8	80.8	73.1	82.2
Grantham town	193	97	82	9.4	2.9	4.5	2.7	1.5	2.9	4.4	78.1	67.4	78.9
Langdon town	90	56	22	16.0	3.9	5.9	5.9	2.0	5.1	8.2	82.1	73.6	83.5
Lempster town	168	86	52	18.2	3.6	9.3	5.7	1.7	5.8	8.5	79.9	57.8	83.6
Newport town	1 430	874	370	24.7	5.5	11.7	8.5	3.6	8.4	13.8	75.4	53.2	81.8
Newport CDP	953	611	178	25.6	4.8	11.9	10.9	4.1	8.2	16.1	74.2	51.3	81.4
Plainfield town	236	149	69	11.3	2.1	5.3	3.4	1.9	4.4	6.1	86.6	69.7	88.5
Springfield town	117	59	48	13.5	2.4	7.8	3.9	2.9	3.9	5.9	87.6	67.8	89.9
Sunapee town	316	203	94	10.8	3.3	4.7	2.3	0.8	3.1	5.4	83.7	60.2	86.5
Unity town	243	171	64	19.9	4.1	10.7	5.7	2.8	5.2	11.2	77.8	57.9	82.8
Washington town	114	75	29	13.5	3.8	6.2	4.6	1.4	2.6	8.1	72.6	38.0	78.2

Table 6. **Disability Status: 2000**

[Data based on a sample (except Tables 65-68). For information on confidentiality protection, coverage, sampling error, and nonsampling error, see Appendix G.
For location of definitions, see "How to Use This Census Report"]

State County Place and County Subdivision	Civilian noninstitutionalized population with a disability			Percent of civilian noninstitutionalized population with specified disability							Percent employed of civilian noninstitutionalized population 21 to 64 years		
				5 years and over					16 years and over, going outside the home	16 to 64 years, employment disability		Disability status	
	5 years and over	16 to 64 years	65 years and over	Any disability	Sensory	Physical	Mental	Self-care			Total	With a disability	No disability
The State	**193 893**	**126 725**	**53 610**	**16.9**	**3.4**	**7.2**	**4.6**	**2.0**	**5.6**	**10.1**	**80.8**	**64.2**	**83.9**
COUNTY													
Belknap County	9 527	6 035	2 904	18.2	4.4	8.2	5.3	2.6	6.3	10.9	80.0	61.7	83.8
Carroll County	8 583	5 416	2 776	20.8	5.0	9.2	5.0	2.6	6.1	13.6	76.7	66.4	79.4
Cheshire County	12 320	7 894	3 748	17.8	3.6	8.2	5.0	1.8	5.6	10.2	80.4	62.1	84.2
Coos County	8 034	4 932	2 705	26.0	6.3	12.1	5.6	2.8	7.0	15.8	76.6	60.8	81.9
Grafton County	12 335	7 634	3 876	16.1	4.2	7.1	4.6	2.1	4.5	8.6	78.9	65.2	81.3
Hillsborough County	59 201	40 086	14 915	16.9	3.0	6.8	4.6	1.9	6.1	10.5	80.9	64.8	84.0
Merrimack County	21 217	13 512	5 979	17.0	3.7	7.7	5.3	2.1	5.6	9.2	81.7	60.7	85.7
Rockingham County	37 900	25 187	9 809	14.7	2.8	5.9	3.7	1.6	4.8	9.1	82.2	68.7	84.4
Strafford County	17 481	11 572	4 581	16.7	3.1	7.2	4.9	1.8	5.1	9.4	80.6	62.6	84.1
Sullivan County	7 295	4 457	2 317	19.3	4.6	9.3	5.8	2.3	6.1	10.8	79.6	55.4	84.9
PLACE AND COUNTY SUBDIVISION													
Acworth town, Sullivan County	115	86	29	14.4	2.1	8.3	3.9	2.0	5.0	10.4	76.1	57.1	80.2
Albany town, Carroll County	172	148	21	31.0	6.7	11.5	7.4	3.4	5.3	25.3	73.3	70.4	74.9
Alexandria town, Grafton County	326	259	53	25.9	4.4	8.0	4.4	1.5	3.7	22.3	80.0	78.0	80.8
Allenstown town, Merrimack County	936	602	219	20.8	4.9	10.5	6.0	2.5	7.8	12.0	83.7	73.7	86.3
Alstead town, Cheshire County	346	223	88	18.7	4.6	8.7	5.5	1.5	6.4	10.0	82.4	64.0	86.2
Alton town, Belknap County	719	486	178	17.1	4.4	7.6	4.7	1.9	6.1	10.7	76.4	56.2	80.4
Amherst town, Hillsborough County	963	595	260	9.5	1.6	3.2	2.8	0.9	4.0	5.7	79.6	73.3	80.2
Andover town, Merrimack County	309	176	109	15.6	3.6	8.0	4.7	1.8	6.1	8.0	82.9	62.5	86.0
Antrim CDP, Hillsborough County	138	81	53	10.3	4.3	4.0	1.8	0.4	2.7	4.8	78.0	54.3	80.8
Antrim town, Hillsborough County	258	185	69	11.1	4.3	4.7	2.0	0.3	3.4	5.3	81.3	61.5	84.2
Ashland town, Grafton County	367	210	131	20.2	5.2	10.8	7.8	3.2	8.6	8.2	78.7	57.2	83.1
Atkinson town, Rockingham County	746	546	173	12.9	3.3	3.7	3.1	1.5	3.0	9.0	84.4	79.9	85.1
Atkinson and Gilmanton Academy grant, Coos County	-	-	-	(X)	(X)	(X)	(X)	(X)	(X)	(X)	(X)	(X)	(X)
Auburn town, Rockingham County	623	470	106	14.3	3.0	4.0	3.0	0.8	5.3	10.2	85.2	71.9	87.5
Barnstead town, Belknap County	588	364	170	16.1	4.3	7.8	5.2	2.9	5.3	8.7	80.6	59.2	84.3
Barrington town, Strafford County	931	694	173	13.3	2.7	4.8	3.4	0.9	4.5	9.9	83.0	63.8	86.2
Bartlett town, Carroll County	470	329	115	18.0	4.8	7.3	3.7	2.3	2.6	12.4	80.1	68.3	82.8
Bath town, Grafton County	152	95	45	18.0	4.6	9.7	4.4	4.0	5.4	12.6	78.5	65.6	81.3
Beans grant, Coos County	-	-	-	(X)	(X)	(X)	(X)	(X)	(X)	(X)	(X)	(X)	(X)
Beans purchase, Coos County	-	-	-	(X)	(X)	(X)	(X)	(X)	(X)	(X)	(X)	(X)	(X)
Bedford town, Hillsborough County	1 985	1 242	595	12.0	2.3	3.6	2.9	1.4	3.8	7.9	80.2	76.4	80.6
Belmont town, Belknap County	1 205	829	319	18.9	3.5	9.0	5.5	1.9	4.6	11.4	82.7	64.5	86.9
Bennington town, Hillsborough County	204	134	56	15.5	2.6	8.1	4.2	1.2	6.1	8.0	85.6	58.3	90.8
Benton town, Grafton County	51	38	13	23.9	4.7	10.8	5.2	0.9	7.2	16.5	71.4	60.0	75.2
Berlin city, Coos County	2 733	1 524	1 094	28.4	6.1	13.2	6.5	3.7	12.3	15.8	73.3	49.9	81.9
Bethlehem town, Grafton County	548	445	87	26.3	4.3	8.1	5.9	2.5	4.2	21.8	82.5	77.0	85.0
Boscawen town, Merrimack County	620	392	165	20.4	3.9	9.0	7.0	2.6	6.2	11.6	81.0	60.0	86.0
Bow town, Merrimack County	664	313	235	9.9	2.6	4.8	3.2	2.4	3.9	3.7	85.4	57.0	87.7
Bradford town, Merrimack County	242	163	62	17.6	4.4	7.4	4.8	1.1	4.0	10.5	83.5	67.3	86.9
Brentwood town, Rockingham County	265	158	77	10.5	2.9	5.0	4.2	2.2	2.8	4.4	80.0	48.8	82.5
Bridgewater town, Grafton County	150	89	57	15.9	4.9	7.1	5.4	1.3	3.6	6.6	76.8	60.2	79.5
Bristol CDP, Grafton County	314	169	129	19.8	4.4	10.3	6.9	2.8	6.2	8.3	77.0	54.3	81.2
Bristol town, Grafton County	550	311	214	19.3	4.8	9.2	5.4	2.4	7.0	9.6	78.1	60.2	81.5
Brookfield town, Carroll County	105	60	45	18.0	3.8	9.4	4.5	0.5	6.4	8.3	76.1	68.6	77.3
Brookline town, Hillsborough County	445	326	91	11.8	1.5	5.6	3.5	1.3	5.2	8.0	81.4	73.7	82.6
Cambridge township, Coos County	-	-	-	(X)	(X)	(X)	(X)	(X)	(X)	(X)	(X)	(X)	(X)
Campton town, Grafton County	384	265	103	15.0	3.5	6.8	4.4	1.9	3.6	8.6	82.2	72.0	84.0
Canaan town, Grafton County	428	258	138	13.8	3.7	6.4	4.4	1.3	4.7	6.5	79.8	49.2	84.2
Candia town, Rockingham County	465	320	87	12.8	3.2	5.2	3.6	1.2	2.9	6.3	84.9	62.9	88.1
Canterbury town, Merrimack County	227	153	64	12.1	2.1	4.5	3.8	1.0	5.3	6.6	84.8	60.3	87.7
Carroll town, Coos County	137	91	40	21.7	3.8	10.1	2.5	2.2	3.6	14.4	81.7	82.6	81.5
Center Harbor town, Belknap County	107	55	50	11.1	5.1	3.9	3.2	1.7	4.6	5.2	80.1	81.1	80.0
Chandlers purchase, Coos County	-	-	-	(X)	(X)	(X)	(X)	(X)	(X)	(X)	(X)	(X)	(X)
Charlestown CDP, Sullivan County	311	160	132	24.0	8.3	6.9	11.9	6.1	9.5	10.9	83.7	59.6	89.2
Charlestown town, Sullivan County	1 025	600	362	23.0	4.6	9.1	6.5	3.3	9.1	13.1	80.1	52.1	86.8
Chatham town, Carroll County	53	42	10	22.2	2.9	13.0	9.2	1.7	2.1	12.5	65.2	50.0	70.8
Chester town, Rockingham County	545	387	101	15.7	2.5	5.6	3.6	1.5	3.3	10.6	83.1	75.9	84.4
Chesterfield town, Cheshire County	558	371	164	16.5	3.4	8.4	5.4	2.3	4.8	8.3	80.4	61.6	83.8
Chichester town, Merrimack County	255	184	52	12.2	1.9	6.1	2.6	1.6	4.7	7.6	85.2	63.2	88.3
Claremont city, Sullivan County	2 780	1 716	944	22.6	6.0	11.4	6.5	2.1	6.5	13.0	78.9	54.1	85.8
Clarksville town, Coos County	50	31	18	17.4	6.3	10.5	3.1	1.7	1.2	5.5	76.0	58.1	79.6
Colebrook town, Coos County	595	379	201	26.8	6.8	13.0	6.1	2.5	5.2	18.1	78.6	63.1	84.0
Columbia town, Coos County	185	122	44	26.2	5.9	9.8	8.2	2.5	3.6	14.1	78.0	64.4	83.1
Concord city, Merrimack County	6 706	4 190	2 007	18.9	4.1	8.6	6.2	2.5	6.0	10.5	82.3	61.5	86.6
Contoocook CDP, Merrimack County	260	188	62	18.2	1.9	7.8	5.2	2.9	5.9	15.0	78.6	65.2	82.2
Conway CDP, Carroll County	415	279	104	28.3	7.2	12.4	9.3	4.0	8.1	18.8	80.6	63.3	88.2
Conway town, Carroll County	2 117	1 517	521	26.3	5.0	8.8	5.0	3.3	7.6	20.6	82.5	79.2	83.8
Cornish town, Sullivan County	222	129	75	14.0	2.8	8.0	4.9	1.6	3.3	7.3	84.8	52.9	89.1
Crawfords purchase, Coos County	-	-	-	(X)	(X)	(X)	(X)	(X)	(X)	(X)	(X)	(X)	(X)
Croydon town, Sullivan County	128	84	37	19.6	3.4	11.8	6.4	4.0	6.8	12.5	79.0	46.7	85.7
Cutts grant, Coos County	-	-	-	(X)	(X)	(X)	(X)	(X)	(X)	(X)	(X)	(X)	(X)
Dalton town, Coos County	220	119	78	24.5	6.9	16.0	5.8	2.1	4.0	7.3	72.7	51.8	78.5
Danbury town, Merrimack County	187	125	50	18.2	4.3	9.5	6.1	3.1	5.5	11.0	77.9	53.5	83.2
Danville town, Rockingham County	546	413	84	14.7	2.3	4.5	4.4	1.5	3.2	11.4	83.2	69.2	85.8
Deerfield town, Rockingham County	445	340	50	13.0	2.8	5.3	3.2	2.5	4.3	9.2	81.9	68.2	84.2
Deering town, Hillsborough County	322	221	61	18.2	4.2	8.1	5.6	2.3	5.1	11.0	76.6	60.6	80.2
Derry CDP, Rockingham County	2 909	2 064	573	14.0	1.9	5.6	4.2	1.4	4.9	8.6	82.1	65.5	84.6
Derry town, Rockingham County	4 364	3 084	789	13.9	2.0	5.1	4.4	1.3	4.6	8.7	82.5	68.2	84.7
Dixs grant, Coos County	-	-	-	(X)	(X)	(X)	(X)	(X)	(X)	(X)	(X)	(X)	(X)
Dixville township, Coos County	-	-	-	(X)	(X)	(X)	(X)	(X)	(X)	(X)	(X)	(X)	(X)
Dorchester town, Grafton County	89	56	25	26.3	8.6	11.8	10.9	2.1	6.2	15.6	70.7	38.5	81.0

Table 6. **Disability Status: 2000**—Con.

[Data based on a sample (except Tables 65-68). For information on confidentiality protection, coverage, sampling error, and nonsampling error, see Appendix G.
For location of definitions, see "How to Use This Census Report"]

State County Place and County Subdivision	Civilian noninstitutionalized population with a disability			Percent of civilian noninstitutionalized population with specified disability							Percent employed of civilian noninstitutionalized population 21 to 64 years		
				5 years and over					16 years and over, going outside the home	16 to 64 years, employment disability		Disability status	
	5 years and over	16 to 64 years	65 years and over	Any disability	Sensory	Physical	Mental	Self-care			Total	With a disability	No disability
PLACE AND COUNTY SUBDIVISION—Con.													
Dover city, Strafford County	3 836	2 480	1 175	15.6	2.5	6.5	4.7	1.8	5.5	8.4	83.1	59.5	86.8
Dublin town, Cheshire County	220	156	57	15.9	2.8	4.7	1.9	1.2	5.3	12.3	78.1	79.3	77.9
Dummer town, Coos County	57	38	17	17.6	3.4	9.9	4.0	2.2	5.3	12.5	68.4	50.0	72.4
Dunbarton town, Merrimack County	241	173	50	11.8	1.8	4.0	2.9	0.7	2.7	7.1	85.8	73.9	87.3
Durham CDP, Strafford County	610	480	123	6.8	0.9	1.6	2.4	0.5	1.8	3.1	64.9	68.0	64.6
Durham town, Strafford County	831	602	184	6.7	1.0	1.8	2.4	0.4	1.6	3.3	70.4	70.0	70.4
East Kingston town, Rockingham County	157	113	31	9.4	1.8	4.3	2.6	1.2	4.3	5.8	80.8	71.0	81.8
East Merrimack CDP, Hillsborough County	760	533	188	21.5	3.5	7.1	7.5	2.1	6.3	13.5	86.1	72.7	89.3
Easton town, Grafton County	40	24	12	16.1	7.2	5.2	5.6	2.0	4.2	5.4	72.4	33.3	78.6
Eaton town, Carroll County	110	90	20	34.3	6.5	7.8	4.7	1.9	5.1	34.9	78.2	90.7	69.6
Effingham town, Carroll County	300	192	79	24.6	6.6	12.0	11.0	5.3	11.0	13.7	75.4	43.6	83.5
Ellsworth town, Grafton County	17	14	3	28.8	5.1	5.1	-	-	-	27.5	81.6	100.0	70.8
Enfield CDP, Grafton County	366	230	121	23.3	4.2	9.7	6.9	2.2	10.0	15.0	85.3	67.0	90.9
Enfield town, Grafton County	683	443	201	15.8	3.1	6.3	5.1	1.4	5.3	9.5	85.5	66.7	88.6
Epping CDP, Rockingham County	369	190	169	24.3	6.2	15.7	5.5	4.9	6.8	10.9	79.7	63.8	83.7
Epping town, Rockingham County	816	511	274	16.0	4.6	8.1	3.7	2.0	4.4	8.0	84.7	66.2	87.9
Epsom town, Merrimack County	783	543	189	21.4	4.6	8.8	5.8	2.1	7.3	14.8	82.2	73.0	84.6
Errol town, Coos County	68	42	16	22.4	5.9	9.2	3.9	1.6	1.6	16.4	83.2	66.7	88.0
Ervings location, Coos County	-	-	-	(X)	(X)	(X)	(X)	(X)	(X)	(X)	(X)	(X)	(X)
Exeter CDP, Rockingham County	1 463	896	495	16.3	3.6	6.6	3.9	2.2	6.8	9.3	82.6	68.4	85.2
Exeter town, Rockingham County	2 075	1 143	820	16.0	3.8	7.1	4.1	2.6	6.4	8.4	83.9	68.2	86.3
Farmington CDP, Strafford County	1 027	748	210	31.6	5.6	15.9	9.9	4.6	10.7	20.5	74.2	60.1	81.5
Farmington town, Strafford County	1 439	1 031	274	26.6	5.4	12.5	8.2	3.9	8.5	15.4	75.9	57.8	82.9
Fitzwilliam town, Cheshire County	304	192	92	15.0	4.2	8.5	4.2	2.2	3.8	5.9	82.6	59.6	86.3
Francestown town, Hillsborough County	162	107	32	11.6	1.6	5.4	4.8	1.1	2.4	5.1	83.6	64.6	86.0
Franconia town, Grafton County	94	60	34	11.5	3.4	4.8	3.2	1.2	1.4	5.3	80.4	63.5	82.3
Franklin city, Merrimack County	1 898	1 280	492	24.4	4.9	11.5	8.0	2.6	9.1	12.0	74.6	44.0	84.4
Freedom town, Carroll County	270	165	97	21.6	5.8	10.6	5.4	3.3	8.5	14.4	73.4	65.8	75.4
Fremont town, Rockingham County	380	258	82	12.0	3.1	5.1	3.0	1.3	5.2	7.1	87.6	71.0	89.9
Gilford town, Belknap County	1 130	665	421	17.6	5.0	8.7	4.4	2.8	4.8	10.8	77.5	67.6	79.4
Gilmanton town, Belknap County	473	308	146	16.3	4.9	5.4	4.3	2.3	7.0	8.7	80.0	73.7	81.1
Gilsum town, Cheshire County	152	106	39	21.4	4.2	5.9	4.4	0.8	4.0	15.0	77.1	64.7	80.6
Goffstown town, Hillsborough County	2 545	1 796	607	16.2	3.3	5.0	3.7	1.3	4.8	10.4	83.1	74.8	84.7
Gorham CDP, Coos County	451	280	145	25.8	6.5	12.0	5.4	3.6	5.1	18.6	85.9	81.3	87.5
Gorham town, Coos County	703	399	278	25.2	6.9	12.2	4.6	3.3	4.9	15.8	84.1	79.4	85.6
Goshen town, Sullivan County	118	72	40	16.6	3.5	7.0	4.2	1.4	4.3	7.8	80.8	73.1	82.2
Grafton town, Grafton County	167	105	59	15.7	4.5	9.3	5.0	2.6	4.2	8.0	78.3	58.8	81.5
Grantham town, Sullivan County	193	97	82	9.4	2.9	4.5	2.7	1.5	2.9	4.4	78.1	67.4	78.9
Greenfield town, Hillsborough County	154	105	39	10.7	2.1	4.7	3.8	2.0	4.3	4.6	85.0	71.1	86.4
Greenland town, Rockingham County	313	168	128	10.5	3.3	5.5	1.9	1.5	3.8	4.7	80.1	46.3	83.2
Greens grant, Coos County	-	-	-	(X)	(X)	(X)	(X)	(X)	(X)	(X)	(X)	(X)	(X)
Greenville CDP, Hillsborough County	217	130	71	20.6	2.8	10.4	6.6	6.0	8.2	13.0	80.5	56.5	85.7
Greenville town, Hillsborough County	425	292	100	20.7	3.0	9.8	6.3	3.5	6.5	13.3	75.5	50.8	81.6
Groton town, Grafton County	75	44	27	19.1	11.2	7.9	5.1	3.3	6.3	8.3	73.2	56.1	76.4
Groveton CDP, Coos County	388	248	118	33.3	10.2	15.1	6.6	3.4	6.2	25.0	71.5	69.5	72.5
Hadleys purchase, Coos County	-	-	-	(X)	(X)	(X)	(X)	(X)	(X)	(X)	(X)	(X)	(X)
Hale's location, Carroll County	5	3	2	8.2	8.2	-	-	-	-	-	40.6	100.0	34.5
Hampstead town, Rockingham County	688	409	225	8.8	2.1	4.0	2.1	1.2	4.2	5.5	82.5	63.1	84.1
Hampton CDP, Rockingham County	1 250	687	476	14.9	2.7	5.9	2.7	1.2	5.0	9.3	81.8	68.4	83.7
Hampton town, Rockingham County	2 418	1 580	723	17.4	2.8	7.3	2.8	1.4	6.4	11.0	79.3	60.7	82.9
Hampton Falls town, Rockingham County	244	174	64	13.9	2.0	3.9	2.5	1.3	4.0	11.5	80.6	79.1	80.9
Hancock town, Hillsborough County	209	115	75	12.6	2.5	6.0	4.0	1.9	3.7	7.0	82.5	57.7	85.4
Hanover CDP, Grafton County	514	355	108	6.8	1.6	2.1	3.2	0.3	1.1	1.1	61.2	45.2	62.3
Hanover town, Grafton County	761	436	220	7.6	1.6	2.9	3.1	1.0	1.6	1.7	68.5	55.9	69.3
Harrisville town, Cheshire County	230	168	54	22.6	3.3	8.1	4.1	1.3	5.7	16.6	87.5	84.0	88.6
Hart's Location town, Carroll County	-	-	-	-	-	-	-	-	-	-	85.7	(X)	85.7
Haverhill town, Grafton County	1 002	580	366	24.9	7.0	11.0	7.6	4.2	8.9	16.2	76.1	62.5	80.0
Hebron town, Grafton County	178	133	45	37.2	5.9	11.9	3.6	1.7	4.5	33.7	81.4	87.9	76.1
Henniker CDP, Merrimack County	255	163	54	15.7	1.7	6.6	8.0	4.4	4.5	6.7	65.0	29.0	70.1
Henniker town, Merrimack County	602	389	148	14.3	2.1	6.1	6.1	2.0	4.0	7.0	76.2	54.4	79.3
Hill town, Merrimack County	135	92	35	14.3	4.5	7.0	4.1	1.5	4.2	6.7	84.1	57.5	88.7
Hillsborough CDP, Hillsborough County	399	241	131	23.0	4.1	10.4	5.8	2.8	5.2	14.5	77.6	60.8	82.5
Hillsborough town, Hillsborough County	935	627	255	20.5	4.8	10.6	6.2	3.1	5.1	11.5	75.9	59.3	80.2
Hinsdale CDP, Cheshire County	366	216	130	23.5	4.9	13.6	5.9	2.4	10.6	15.4	79.6	45.8	89.3
Hinsdale town, Cheshire County	803	533	236	20.8	5.0	9.8	4.4	1.7	7.0	13.7	82.5	53.8	90.0
Holderness town, Grafton County	226	131	79	12.3	2.8	6.4	3.1	1.5	3.4	4.6	84.1	59.3	87.1
Hollis town, Hillsborough County	570	267	215	8.7	1.7	4.5	2.3	1.0	4.0	3.5	77.8	62.9	78.7
Hooksett CDP, Merrimack County	563	337	166	17.1	3.7	9.0	4.7	1.5	5.4	7.2	82.0	63.0	85.2
Hooksett town, Merrimack County	1 673	1 081	499	15.2	3.5	6.5	3.6	1.5	5.4	7.7	82.2	67.1	84.5
Hopkinton town, Merrimack County	718	440	256	14.1	2.7	6.2	3.0	1.5	4.7	9.5	81.2	70.2	82.9
Hudson CDP, Hillsborough County	1 228	842	319	16.8	3.8	6.7	4.1	2.7	6.0	8.9	82.5	66.4	85.7
Hudson town, Hillsborough County	2 756	1 877	637	13.0	2.6	5.2	3.6	1.6	4.3	7.1	84.2	66.7	86.6
Jackson town, Carroll County	116	65	51	15.3	3.2	6.2	2.4	1.4	2.4	10.3	77.2	83.1	76.3
Jaffrey CDP, Cheshire County	499	329	170	19.5	4.4	10.4	4.1	0.8	4.3	11.3	81.0	70.5	84.0
Jaffrey town, Cheshire County	815	515	292	16.3	4.2	8.1	3.1	1.5	5.1	9.8	82.7	71.9	84.8
Jefferson town, Coos County	160	83	67	16.7	5.8	10.0	3.8	3.1	4.9	6.2	79.2	54.4	82.8
Keene city, Cheshire County	3 777	2 281	1 309	17.7	3.3	8.2	5.2	1.8	5.6	9.2	79.5	55.9	84.2
Kensington town, Rockingham County	211	139	50	12.1	2.2	5.9	2.6	1.5	2.1	6.4	81.0	73.3	82.0
Kilkenny township, Coos County	-	-	-	(X)	(X)	(X)	(X)	(X)	(X)	(X)	(X)	(X)	(X)
Kingston town, Rockingham County	679	543	119	12.3	1.6	4.9	3.9	1.7	3.3	8.1	81.4	57.5	85.3
Laconia city, Belknap County	3 133	1 988	960	21.2	4.7	9.8	6.7	3.6	8.0	13.0	79.6	57.6	85.5
Lancaster CDP, Coos County	391	263	112	26.9	8.4	11.8	4.5	0.7	3.0	17.7	83.4	62.7	92.1
Lancaster town, Coos County	770	499	226	25.9	6.9	11.0	4.3	1.3	3.2	17.4	83.0	67.7	88.7
Landaff town, Grafton County	101	86	15	27.8	3.3	8.8	1.1	1.1	4.4	26.8	76.7	75.6	77.2
Langdon town, Sullivan County	90	56	22	16.0	3.9	5.9	5.9	2.0	5.1	8.2	82.1	73.6	83.5
Lebanon city, Grafton County	1 822	1 085	623	15.7	4.1	5.8	4.3	2.1	4.4	8.9	82.7	72.3	84.3

Table 6. **Disability Status: 2000**—Con.

[Data based on a sample (except Tables 65-68). For information on confidentiality protection, coverage, sampling error, and nonsampling error, see Appendix G. For location of definitions, see "How to Use This Census Report"]

State County Place and County Subdivision	Civilian noninstitutionalized population with a disability			Percent of civilian noninstitutionalized population with specified disability							Percent employed of civilian noninstitutionalized population 21 to 64 years		
				5 years and over					16 years and over, going outside the home	16 to 64 years, employment disability		Disability status	
	5 years and over	16 to 64 years	65 years and over	Any disability	Sensory	Physical	Mental	Self-care			Total	With a disability	No disability
PLACE AND COUNTY SUBDIVISION—Con.													
Lee town, Strafford County	475	322	84	12.5	2.3	3.3	4.9	1.8	3.8	7.4	87.1	75.4	88.8
Lempster town, Sullivan County	168	86	52	18.2	3.6	9.3	5.7	1.7	5.8	8.5	79.9	57.8	83.6
Lincoln town, Grafton County	232	145	87	19.2	4.8	11.2	2.3	1.9	4.1	9.6	80.8	73.9	82.3
Lisbon CDP, Grafton County	247	174	61	24.5	5.6	9.6	5.3	2.7	7.0	17.4	81.8	66.5	87.1
Lisbon town, Grafton County	338	233	86	23.0	5.7	9.9	5.2	2.8	6.8	14.5	79.9	62.6	85.1
Litchfield town, Hillsborough County	567	376	111	8.5	1.8	2.8	2.6	0.1	2.3	4.8	86.4	69.2	87.7
Littleton CDP, Grafton County	834	399	324	19.6	5.8	9.7	6.5	3.3	5.4	10.5	83.7	66.8	86.6
Littleton town, Grafton County	1 024	530	377	18.6	5.3	10.0	5.8	3.5	5.3	10.3	81.5	58.8	85.5
Livermore town, Grafton County	-	-	-	(X)	(X)	(X)	(X)	(X)	(X)	(X)	(X)	(X)	(X)
Londonderry CDP, Rockingham County	1 455	969	272	13.8	2.3	5.2	5.4	1.4	4.1	7.9	83.1	64.1	85.8
Londonderry town, Rockingham County	2 778	1 913	504	12.9	2.2	4.9	4.3	1.2	4.1	7.6	83.8	67.9	86.1
Loudon town, Merrimack County	605	367	150	14.5	3.4	7.7	6.0	3.1	4.4	5.1	84.4	50.6	89.1
Low and Burbanks grant, Coos County	-	-	-	(X)	(X)	(X)	(X)	(X)	(X)	(X)	(X)	(X)	(X)
Lyman town, Grafton County	46	27	17	10.1	2.0	5.5	2.9	0.9	2.3	4.4	78.3	48.1	81.1
Lyme town, Grafton County	219	108	84	13.9	3.8	6.7	4.9	1.8	5.8	6.1	83.0	68.5	84.6
Lyndeborough town, Hillsborough County	177	124	41	11.9	1.8	5.7	3.8	1.8	4.3	7.3	82.9	73.4	84.0
Madbury town, Strafford County	121	58	47	8.5	1.7	5.2	2.4	1.8	2.5	3.0	83.2	57.1	85.0
Madison town, Carroll County	412	302	88	21.2	4.6	6.2	4.2	1.2	3.9	15.6	84.7	82.9	85.3
Manchester city, Hillsborough County	21 384	14 164	5 714	21.8	3.7	9.6	6.3	2.7	8.6	13.0	79.3	58.8	84.6
Marlborough CDP, Cheshire County	197	118	69	19.0	3.6	8.5	4.7	1.8	3.9	12.1	87.4	68.5	91.4
Marlborough town, Cheshire County	332	215	104	17.5	3.0	7.2	4.7	2.2	3.8	12.2	87.4	71.5	90.5
Marlow town, Cheshire County	106	75	27	15.6	4.0	7.6	3.4	1.8	2.6	11.0	84.8	73.9	86.8
Martins location, Coos County	-	-	-	(X)	(X)	(X)	(X)	(X)	(X)	(X)	(X)	(X)	(X)
Mason town, Hillsborough County	195	133	48	18.2	3.4	4.9	4.4	1.8	6.7	12.1	80.0	79.0	80.2
Meredith CDP, Belknap County	264	138	105	15.5	4.3	5.9	4.5	2.3	7.8	8.0	82.8	44.9	87.3
Meredith town, Belknap County	831	515	266	15.0	3.2	6.7	4.4	1.8	6.1	8.9	79.1	56.8	82.5
Merrimack town, Hillsborough County	3 267	2 555	499	13.9	2.1	4.6	3.5	1.3	3.7	10.2	85.2	76.6	86.7
Middleton town, Strafford County	203	153	40	15.2	2.4	6.5	3.7	1.1	5.4	10.1	79.7	58.2	84.3
Milan town, Coos County	336	246	84	26.8	5.6	8.3	2.1	2.2	6.4	21.2	81.4	75.2	83.9
Milford CDP, Hillsborough County	1 348	850	324	18.1	3.4	6.3	4.5	1.5	5.4	10.9	86.0	74.2	88.2
Milford town, Hillsborough County	2 058	1 391	403	16.5	2.7	5.3	4.1	2.0	5.5	11.2	84.3	74.9	86.0
Millsfield township, Coos County	4	-	4	25.0	-	25.0	-	18.8	18.8	-	75.0	(X)	75.0
Milton town, Strafford County	774	520	178	21.1	4.2	7.1	5.8	1.1	5.2	12.7	77.1	63.2	80.5
Monroe town, Grafton County	127	60	60	17.0	5.9	7.8	5.6	0.9	6.9	6.9	77.9	51.8	81.8
Mont Vernon town, Hillsborough County	242	151	56	12.7	3.6	4.8	4.5	2.1	5.5	6.3	81.5	58.5	84.5
Moultonborough town, Carroll County	632	298	310	14.6	3.8	8.6	4.0	3.2	5.6	6.7	73.8	45.5	77.2
Nashua city, Hillsborough County	14 164	9 747	3 680	17.6	3.0	7.0	4.7	2.0	6.1	11.5	79.5	65.8	82.4
Nelson town, Cheshire County	63	39	18	11.1	1.4	3.9	3.2	0.7	2.1	6.4	82.6	71.8	83.8
New Boston town, Hillsborough County	540	398	83	14.2	2.6	5.1	4.1	1.8	5.1	8.9	84.3	66.5	87.4
Newbury town, Merrimack County	194	103	79	11.9	3.1	5.0	4.1	1.1	2.1	4.2	84.7	72.1	85.9
New Castle town, Rockingham County	106	32	62	11.1	3.5	6.4	2.3	1.6	4.0	2.5	74.1	58.6	75.1
New Durham town, Strafford County	433	307	89	21.0	3.9	7.3	4.4	1.2	3.3	16.2	84.1	78.2	85.8
Newfields town, Rockingham County	157	100	43	11.2	1.6	4.6	3.1	1.5	3.7	7.0	83.6	69.6	85.2
New Hampton town, Belknap County	255	150	76	14.0	2.9	5.9	4.3	1.8	3.3	8.0	85.2	64.6	87.9
Newington town, Rockingham County	115	80	32	15.6	5.3	5.8	4.8	1.9	7.2	8.9	84.6	79.2	85.5
New Ipswich town, Hillsborough County	453	310	92	11.6	1.8	4.0	3.7	1.0	4.4	7.6	78.1	65.5	79.9
New London town, Merrimack County	419	190	226	10.6	3.3	4.6	2.3	1.9	4.4	4.7	74.5	53.8	76.4
Newmarket CDP, Rockingham County	822	589	144	16.9	2.8	5.8	3.9	1.7	3.7	10.7	87.0	72.7	89.7
Newmarket town, Rockingham County	1 185	793	288	15.8	2.8	6.0	3.3	1.2	3.5	9.2	87.3	75.4	89.3
Newport CDP, Sullivan County	953	611	178	25.6	4.8	11.9	10.9	4.1	8.2	16.1	74.2	51.3	81.4
Newport town, Sullivan County	1 430	874	370	24.7	5.5	11.7	8.5	3.6	8.4	13.8	75.4	53.2	81.8
Newton town, Rockingham County	685	474	160	17.2	2.7	6.6	3.3	2.5	4.9	12.4	85.2	74.5	87.4
North Conway CDP, Carroll County	562	414	145	28.1	4.2	7.5	3.8	1.9	10.5	24.9	82.8	79.4	84.1
Northfield town, Merrimack County	665	480	146	15.7	2.1	8.3	4.0	1.8	4.0	9.1	81.2	53.9	86.6
North Hampton town, Rockingham County	554	355	179	13.7	2.7	5.3	3.0	1.6	6.3	8.8	79.2	68.8	80.8
Northumberland town, Coos County	726	492	185	31.3	8.5	12.4	5.9	2.9	5.0	23.5	74.9	71.1	76.9
Northwood town, Rockingham County	483	325	125	14.1	3.4	6.7	3.8	1.9	4.9	8.1	82.9	59.9	86.3
Nottingham town, Rockingham County	505	362	122	14.6	4.2	5.7	4.4	1.2	4.5	7.9	84.3	79.8	85.0
Odell township, Coos County	-	-	-	(X)	(X)	(X)	(X)	(X)	(X)	(X)	(X)	(X)	(X)
Orange town, Grafton County	53	39	10	18.8	4.3	9.6	3.5	0.7	2.1	11.8	77.7	51.3	84.4
Orford town, Grafton County	134	84	46	13.3	4.5	7.1	2.6	1.3	5.8	6.9	81.6	65.9	83.8
Ossipee town, Carroll County	834	522	267	21.5	5.6	10.9	6.9	2.8	5.8	11.1	69.7	45.3	76.2
Pelham town, Hillsborough County	1 531	1 051	411	15.1	2.8	5.8	3.4	1.5	7.3	9.9	80.9	66.2	83.5
Pembroke town, Merrimack County	1 180	804	244	18.3	3.7	7.6	5.3	1.7	5.2	9.7	85.2	63.6	89.5
Peterborough CDP, Hillsborough County	501	250	219	19.0	4.5	6.7	5.2	1.0	6.1	13.2	78.7	49.8	83.9
Peterborough town, Hillsborough County	864	465	317	16.5	3.7	5.9	5.2	1.6	5.2	10.3	79.9	54.1	84.1
Piermont town, Grafton County	139	84	38	21.0	7.7	7.8	5.6	3.0	6.2	13.3	81.5	62.0	86.1
Pinardville CDP, Hillsborough County	962	684	246	18.2	3.0	5.3	4.1	1.2	6.5	11.3	83.8	74.1	86.1
Pinkhams grant, Coos County	-	-	-	(X)	(X)	(X)	(X)	(X)	(X)	(X)	(X)	(X)	(X)
Pittsburg town, Coos County	157	107	48	18.8	4.8	7.9	3.7	1.0	2.7	11.6	75.8	65.3	78.3
Pittsfield CDP, Merrimack County	332	168	104	20.5	5.3	7.8	8.8	1.1	4.4	9.1	78.4	58.6	82.1
Pittsfield town, Merrimack County	754	483	191	20.6	4.4	9.9	7.2	1.6	6.3	11.4	80.2	57.8	85.4
Plainfield town, Sullivan County	236	149	69	11.3	2.1	5.3	3.4	1.9	4.4	6.1	86.6	69.7	88.5
Plaistow town, Rockingham County	1 018	640	291	14.1	3.2	5.8	2.9	1.5	6.8	8.4	81.8	72.5	83.2
Plymouth CDP, Grafton County	283	218	60	8.3	2.4	3.6	3.0	0.6	1.8	2.1	65.6	45.8	67.3
Plymouth town, Grafton County	614	426	146	10.8	2.9	5.2	3.7	1.2	3.4	4.4	72.1	54.5	74.3
Portsmouth city, Rockingham County	3 690	2 287	1 217	19.1	3.8	8.2	5.3	2.3	6.1	11.4	81.4	65.5	84.4
Randolph town, Coos County	52	17	29	16.0	4.3	8.3	3.7	1.2	3.6	4.1	75.5	52.9	77.7
Raymond CDP, Rockingham County	507	334	148	18.8	4.3	8.0	3.2	2.9	6.7	10.7	81.1	75.4	82.2
Raymond town, Rockingham County	1 634	1 085	356	18.2	4.6	7.5	4.9	2.2	4.4	9.8	82.0	69.4	84.6
Richmond town, Cheshire County	120	71	44	11.9	3.2	6.8	3.0	1.2	2.7	2.8	81.5	52.2	85.2
Rindge town, Cheshire County	698	525	144	13.7	1.6	6.0	4.4	1.7	4.8	9.0	72.6	54.0	75.8
Rochester city, Strafford County	5 408	3 490	1 534	20.6	3.8	9.7	5.5	2.2	5.8	12.1	80.8	63.1	85.4
Rollinsford town, Strafford County	466	293	143	18.9	4.2	7.7	5.0	2.1	7.2	9.7	85.9	77.9	87.7
Roxbury town, Cheshire County	31	24	7	14.2	3.2	4.1	1.8	0.9	3.3	9.2	83.9	75.0	85.6
Rumney town, Grafton County	207	86	96	14.8	4.6	8.5	4.4	2.3	4.6	3.7	77.5	66.7	78.6

Table 6. **Disability Status: 2000**—Con.

[Data based on a sample (except Tables 65-68). For information on confidentiality protection, coverage, sampling error, and nonsampling error, see Appendix G.
For location of definitions, see "How to Use This Census Report"]

State County Place and County Subdivision	Civilian noninstitutionalized population with a disability			Percent of civilian noninstitutionalized population with specified disability							Percent employed of civilian noninstitutionalized population 21 to 64 years		
				5 years and over					16 years and over, going outside the home	16 to 64 years, employment disability		Disability status	
	5 years and over	16 to 64 years	65 years and over	Any disability	Sensory	Physical	Mental	Self-care			Total	With a disability	No disability
PLACE AND COUNTY SUBDIVISION—Con.													
Rye town, Rockingham County	522	282	219	10.7	2.8	2.9	2.5	1.3	2.7	6.1	72.0	65.7	72.6
Salem town, Rockingham County	4 332	2 990	1 158	16.5	2.9	6.3	3.0	1.6	5.1	11.4	81.9	73.3	83.6
Salisbury town, Merrimack County	162	110	37	15.2	2.7	6.5	5.3	1.9	5.5	6.7	84.0	68.0	86.5
Sanbornton town, Belknap County	377	233	118	15.4	5.1	5.7	3.4	1.3	5.1	8.2	84.4	64.6	87.5
Sandown town, Rockingham County	672	491	112	14.2	0.9	4.3	4.3	0.4	3.7	9.5	82.0	62.4	85.3
Sandwich town, Carroll County	202	88	106	16.4	5.0	9.2	3.5	2.4	5.2	6.6	79.8	56.8	83.2
Sargents purchase, Coos County	-	-	-	(X)	(X)	(X)	(X)	(X)	(X)	(X)	(X)	(X)	(X)
Seabrook town, Rockingham County	1 790	1 162	506	24.0	4.1	10.6	5.9	2.1	9.0	16.7	81.6	70.5	84.8
Second College grant, Coos County	-	-	-	(X)	(X)	(X)	(X)	(X)	(X)	(X)	(X)	(X)	(X)
Sharon town, Hillsborough County	37	22	13	11.5	1.9	3.1	1.5	-	4.9	5.8	89.3	83.3	89.9
Shelburne town, Coos County	97	89	8	27.5	0.3	6.5	0.8	-	2.0	30.2	79.9	82.4	78.5
Somersworth city, Strafford County	2 149	1 373	548	20.2	4.3	10.2	6.6	2.5	6.7	10.6	78.6	57.8	83.8
South Hampton town, Rockingham County	152	107	43	19.0	3.0	5.6	3.0	2.4	7.7	14.7	83.2	83.7	83.0
South Hooksett CDP, Merrimack County	736	497	217	14.6	3.7	5.3	2.8	1.7	6.1	7.8	80.1	71.1	81.4
Springfield town, Sullivan County	117	59	48	13.5	2.4	7.8	3.9	2.9	3.9	5.9	87.6	67.8	89.9
Stark town, Coos County	126	99	23	25.2	6.6	11.8	5.8	1.6	4.3	16.0	65.7	47.3	73.7
Stewartstown town, Coos County	216	168	39	24.4	3.4	9.3	5.3	1.8	3.7	21.5	70.0	73.0	68.8
Stoddard town, Cheshire County	150	96	37	17.0	2.8	7.9	5.0	1.1	4.5	8.0	79.6	72.3	81.1
Strafford town, Strafford County	415	249	112	12.2	2.1	4.6	4.0	1.6	3.5	6.9	84.5	65.6	86.7
Stratford town, Coos County	253	166	69	28.4	8.0	19.8	12.9	5.4	9.6	12.0	65.5	32.9	78.5
Stratham town, Rockingham County	555	263	181	9.4	2.9	3.4	2.3	0.6	2.0	3.4	79.6	78.4	79.7
Success township, Coos County	-	-	-	(X)	(X)	(X)	(X)	(X)	(X)	(X)	(X)	(X)	(X)
Sugar Hill town, Grafton County	81	33	44	14.8	5.7	8.6	2.9	3.1	5.1	2.2	81.4	66.7	83.1
Sullivan town, Cheshire County	130	104	23	17.8	3.8	6.7	3.4	1.1	3.4	16.1	85.2	78.2	86.8
Sunapee town, Sullivan County	316	203	94	10.8	3.3	4.7	2.3	0.8	3.1	5.4	83.7	60.2	86.5
Suncook CDP, Merrimack County	1 093	722	293	22.3	5.7	9.6	4.8	2.6	8.4	12.6	83.1	68.3	86.9
Surry town, Cheshire County	101	57	44	14.9	3.8	9.0	2.7	2.2	5.6	7.0	81.2	57.1	84.3
Sutton town, Merrimack County	257	171	77	17.4	4.4	6.8	5.4	1.6	5.1	10.0	80.1	55.3	85.5
Swanzey town, Cheshire County	1 215	845	289	19.0	3.3	8.1	6.2	2.5	7.8	13.2	79.5	62.0	83.9
Tamworth town, Carroll County	605	400	177	25.0	7.7	11.7	6.3	2.7	5.9	16.5	75.6	62.2	80.1
Temple town, Hillsborough County	172	110	36	13.9	2.4	6.2	6.0	2.8	5.4	7.3	83.9	53.6	88.9
Thompson and Meserves purchase, Coos County	-	-	-	(X)	(X)	(X)	(X)	(X)	(X)	(X)	(X)	(X)	(X)
Thornton town, Grafton County	350	260	79	19.9	4.9	6.4	3.7	1.5	2.3	13.1	83.9	77.7	85.6
Tilton town, Belknap County	709	442	200	22.4	4.9	9.7	7.0	3.2	8.5	13.8	80.3	66.7	83.8
Tilton-Northfield CDP	721	477	158	25.5	3.3	10.4	8.5	3.0	7.9	14.9	80.7	63.8	86.1
Belknap County (part)	338	198	81	24.3	4.2	9.2	9.5	3.6	9.0	11.2	84.2	67.8	88.5
Merrimack County (part)	383	279	77	26.7	2.4	11.6	7.6	2.5	6.9	18.2	77.4	60.9	83.7
Troy town, Cheshire County	375	264	83	20.2	4.6	7.2	5.4	1.7	5.3	14.2	82.8	69.0	86.2
Tuftonboro town, Carroll County	342	195	135	16.7	6.2	7.7	3.6	2.4	4.7	10.4	74.9	56.5	78.3
Unity town, Sullivan County	243	171	64	19.9	4.1	10.7	5.7	2.8	5.2	11.2	77.8	57.9	82.8
Wakefield town, Carroll County	746	491	210	18.7	3.3	9.7	5.8	1.6	5.8	11.6	75.0	59.6	78.9
Walpole town, Cheshire County	536	249	287	15.9	4.2	9.6	4.3	1.2	6.3	4.9	83.3	57.7	86.8
Warner town, Merrimack County	424	276	113	16.3	3.7	7.4	5.8	2.0	5.8	9.5	76.9	57.5	80.5
Warren town, Grafton County	189	113	54	22.7	4.9	12.5	6.3	4.0	6.4	14.2	73.5	61.9	76.8
Washington town, Sullivan County	114	75	29	13.5	3.8	6.2	4.6	1.4	2.6	8.1	72.6	38.0	78.2
Waterville Valley town, Grafton County	71	46	23	28.5	8.8	14.9	5.6	6.4	10.3	25.3	64.1	53.5	68.1
Weare town, Hillsborough County	998	800	142	13.9	1.7	5.3	3.3	1.2	4.4	9.5	83.1	64.7	86.5
Webster town, Merrimack County	245	166	46	16.7	3.0	5.6	5.4	1.2	3.7	11.7	82.0	62.3	85.6
Wentworth town, Grafton County	144	95	41	18.5	8.8	10.4	4.1	2.6	6.1	7.2	81.8	60.0	87.3
Wentworth location, Coos County	17	10	4	34.7	6.1	24.5	8.2	-	4.3	10.5	57.1	30.0	68.0
Westmoreland town, Cheshire County	223	126	77	15.6	3.4	7.2	5.7	1.5	6.6	6.9	84.4	68.5	86.5
West Swanzey CDP, Cheshire County	250	137	106	24.2	2.8	15.9	7.2	3.4	11.6	11.4	75.6	54.7	80.8
Whitefield CDP, Coos County	197	95	87	20.8	6.6	12.5	7.2	1.8	4.8	7.0	77.3	39.5	84.5
Whitefield town, Coos County	372	211	133	20.3	6.7	11.0	6.9	2.2	4.6	10.0	77.7	48.9	83.7
Wilmot town, Merrimack County	116	66	38	10.8	3.2	5.5	3.2	1.8	2.9	4.7	80.1	52.5	82.8
Wilton CDP, Hillsborough County	272	157	115	25.6	6.5	9.8	6.6	5.5	8.5	15.3	82.1	75.8	84.0
Wilton town, Hillsborough County	578	370	172	16.6	3.6	6.4	5.3	3.2	6.8	11.3	83.9	62.4	87.6
Winchester CDP, Cheshire County	495	276	131	28.2	5.9	10.5	13.4	3.3	7.1	17.8	74.6	61.4	79.1
Winchester town, Cheshire County	1 035	659	233	27.1	5.2	12.7	10.2	3.3	5.8	15.6	77.8	67.4	81.3
Windham town, Rockingham County	987	690	228	9.9	1.6	4.4	2.6	1.6	3.6	6.2	79.0	66.1	80.4
Windsor town, Hillsborough County	41	30	5	27.0	1.3	17.1	9.9	2.0	6.3	18.2	81.1	56.7	90.1
Wolfeboro CDP, Carroll County	589	269	277	20.8	5.8	10.4	4.9	2.7	8.0	12.1	70.6	67.9	71.2
Wolfeboro town, Carroll County	1 092	509	522	19.1	4.8	9.3	3.5	2.1	7.3	10.4	74.3	67.0	75.5
Woodstock town, Grafton County	156	98	38	14.5	6.4	7.8	3.7	2.7	2.7	5.0	83.6	65.6	86.2
Woodsville CDP, Grafton County	199	134	44	23.0	5.5	11.4	9.1	3.2	6.3	16.1	70.4	57.5	74.9

Table 7. **Employment Status and Journey to Work: 2000**

[Data based on a sample (except Tables 65-68). For information on confidentiality protection, coverage, sampling error, and nonsampling error, see Appendix G.
For location of definitions, see "How to Use This Census Report"]

State County County Subdivision Place	Population 16 years and over												Own children under 6 years, all parents in family in labor force
			Labor force								Females with own children under 6 years		
			Percent in labor force		Civilian labor force		Workers						
								Means of transportation to work					
	Total	Female	Total	Female	Number	Percent un-employed	Number	Percent using car, truck, or van	Percent in carpools	Percent using public trans-portation	Number	Percent in labor force	
The State	**960 498**	**493 436**	**70.5**	**64.4**	**676 371**	**3.8**	**638 565**	**91.6**	**9.8**	**0.7**	**63 044**	**66.3**	**56 811**
Belknap County	44 614	22 784	67.0	61.9	29 865	3.4	28 253	92.0	11.2	0.5	2 532	73.8	2 539
Alton town	3 517	1 788	64.9	58.7	2 283	3.7	2 090	94.5	14.4	-	251	51.4	143
Barnstead town	3 001	1 469	70.6	66.6	2 114	3.8	1 965	93.3	11.0	-	164	67.1	172
Belmont town	5 283	2 714	75.0	70.6	3 964	3.1	3 777	92.9	9.9	0.9	301	83.1	319
Center Harbor town	834	413	67.5	62.7	563	2.8	537	94.0	9.5	-	37	78.4	46
Gilford town	5 324	2 792	64.2	59.5	3 410	1.8	3 295	93.8	6.6	0.2	241	75.1	326
Gilmanton town	2 417	1 204	69.7	62.5	1 680	3.3	1 610	90.9	11.9	1.7	141	63.8	109
Laconia city	13 202	6 859	62.8	57.9	8 290	4.0	7 767	91.0	12.1	0.8	805	75.4	798
Meredith town	4 771	2 400	66.1	61.2	3 155	3.1	3 016	89.6	11.1	-	244	80.7	249
Meredith CDP	1 528	777	64.5	58.9	985	3.1	939	83.0	12.9	-	78	83.3	88
New Hampton town	1 475	757	71.3	66.8	1 052	2.6	1 011	90.7	12.2	0.5	76	82.9	98
Sanbornton town	2 006	1 001	74.3	68.8	1 491	3.0	1 435	95.8	13.0	-	103	76.7	122
Tilton town	2 784	1 387	66.9	61.7	1 863	5.0	1 750	89.5	13.4	0.3	169	78.7	157
Tilton-Northfield CDP (part)	1 276	624	65.3	66.8	833	6.5	772	85.2	13.3	-	89	84.3	81
Carroll County	35 009	17 958	63.6	59.0	22 262	3.8	20 785	89.5	9.9	0.3	1 711	69.8	1 575
Albany town	469	219	69.3	60.7	325	4.9	298	89.6	13.1	-	38	57.9	36
Bartlett town	2 191	1 090	70.8	69.0	1 550	3.0	1 423	88.1	4.5	0.3	111	72.1	118
Brookfield town	501	274	62.9	54.7	315	1.6	293	87.0	14.3	1.4	19	68.4	15
Chatham town	192	82	64.6	67.1	124	5.6	117	85.5	14.5	-	14	64.3	20
Conway town	6 942	3 648	69.9	66.2	4 855	3.9	4 593	90.3	10.3	0.4	340	76.2	363
Conway CDP	1 235	608	67.1	61.7	829	4.8	779	91.4	11.8	-	59	69.5	51
North Conway CDP	1 750	977	73.2	70.2	1 281	7.3	1 177	81.3	5.2	0.9	86	62.8	72
Eaton town	273	129	66.7	64.3	182	1.1	171	87.1	4.1	-	11	72.7	11
Effingham town	1 002	480	70.3	67.5	704	9.7	616	89.8	14.1	-	49	63.3	32
Freedom town	1 115	568	57.7	52.6	643	3.7	611	90.0	7.2	0.8	42	71.4	45
Hale's location	61	29	34.4	6.9	21	-	21	85.7	-	-	-	(X)	-
Hart's Location town	23	10	91.3	100.0	21	14.3	18	66.7	-	-	2	100.0	2
Jackson town	664	340	64.5	55.9	428	1.9	391	86.4	3.6	-	29	72.4	38
Madison town	1 579	791	74.2	71.9	1 172	2.4	1 127	91.6	10.6	-	76	86.8	71
Moultonborough town	3 686	1 882	59.5	54.1	2 191	2.4	2 060	89.8	6.5	0.4	126	61.9	98
Ossipee town	3 311	1 679	59.1	55.5	1 956	6.2	1 772	91.4	8.7	0.3	177	55.9	116
Sandwich town	1 047	556	58.4	53.8	611	1.5	569	79.8	4.7	-	54	64.8	40
Tamworth town	2 012	990	65.4	61.1	1 316	5.5	1 205	90.0	10.7	-	113	65.5	99
Tuftonboro town	1 774	905	59.4	54.6	1 053	1.7	988	86.9	10.2	0.5	67	70.1	75
Wakefield town	3 233	1 640	66.1	60.6	2 133	4.3	1 990	92.3	13.5	0.4	203	68.0	167
Wolfeboro town	4 934	2 646	54.0	48.3	2 662	3.0	2 522	88.0	13.4	0.2	240	75.8	229
Wolfeboro CDP	2 546	1 418	48.6	43.2	1 237	3.3	1 176	83.8	12.2	0.5	91	59.3	60
Cheshire County	58 826	30 446	69.6	64.4	40 909	7.0	37 235	90.3	11.5	0.4	3 194	66.8	2 937
Alstead town	1 536	765	72.7	71.0	1 117	4.4	1 044	89.4	11.1	0.4	111	72.1	96
Chesterfield town	2 734	1 340	70.3	65.8	1 921	2.7	1 839	92.7	7.8	0.2	171	55.0	116
Dublin town	1 168	580	66.6	59.5	778	4.0	730	84.1	11.0	-	56	62.5	48
Fitzwilliam town	1 681	823	73.8	69.6	1 240	2.2	1 184	93.2	12.3	0.3	96	67.7	81
Gilsum town	607	295	68.5	62.0	416	5.8	392	94.6	11.5	-	33	63.6	22
Harrisville town	848	448	71.2	66.1	604	0.7	582	89.9	8.2	0.5	39	89.7	62
Hinsdale town	3 158	1 627	74.0	69.8	2 337	4.3	2 192	97.4	18.3	-	195	73.3	192
Hinsdale CDP	1 243	636	71.8	67.0	892	5.5	836	98.7	19.0	-	83	72.3	76
Jaffrey town	4 184	2 204	69.1	62.0	2 882	2.7	2 805	89.8	12.2	0.7	256	66.8	296
Jaffrey CDP	2 107	1 087	69.6	64.8	1 458	3.8	1 405	89.0	12.8	0.8	138	66.7	150
Keene city	18 804	10 145	68.0	63.0	12 796	10.8	11 109	87.5	11.5	0.6	791	69.4	717
Marlborough town	1 585	804	72.0	68.5	1 141	1.5	1 113	90.8	8.4	-	88	73.9	91
Marlborough CDP	877	466	70.2	66.7	616	1.9	595	93.6	8.2	-	45	80.0	44
Marlow town	577	279	72.6	68.1	419	3.6	393	92.1	11.7	-	41	70.7	32
Nelson town	469	239	78.5	70.7	368	5.2	331	91.5	7.6	-	41	63.4	32
Richmond town	786	388	73.9	71.9	581	3.8	538	93.1	15.1	-	51	78.4	57
Rindge town	4 293	2 105	73.3	66.4	3 146	19.1	2 459	86.5	12.2	0.4	223	55.6	194
Roxbury town	182	97	75.8	66.0	138	2.9	134	97.8	6.0	-	15	66.7	13
Stoddard town	753	375	68.9	63.5	519	2.3	507	89.9	9.7	-	37	64.9	23
Sullivan town	595	278	75.8	71.2	451	3.1	427	91.3	8.9	-	27	51.9	21
Surry town	576	285	69.4	63.9	400	1.0	386	95.3	12.2	-	27	63.0	22
Swanzey town	5 288	2 732	69.5	64.9	3 677	4.4	3 445	93.3	12.0	-	332	57.2	240
West Swanzey CDP	922	501	65.0	60.1	599	8.2	527	92.2	7.8	-	55	29.1	13
Troy town	1 534	809	72.0	66.3	1 102	1.7	1 071	92.7	12.4	-	91	72.5	83
Walpole town	2 801	1 473	66.2	61.0	1 855	2.4	1 766	88.6	8.4	-	200	76.5	224
Westmoreland town	1 442	718	60.1	56.5	861	1.4	840	89.5	9.5	0.5	60	71.7	48
Winchester town	3 225	1 637	67.0	62.4	2 160	6.9	1 948	94.3	11.5	0.8	213	64.8	227
Winchester CDP	1 387	737	65.2	58.9	904	10.3	773	93.0	13.2	1.9	124	53.2	71
Coos County	26 513	13 739	62.6	56.7	16 574	5.4	15 230	90.2	11.4	0.2	1 244	72.1	1 393
Atkinson and Gilmanton Academy grant	-	-	(X)	(X)	-	(X)	-	(X)	(X)	(X)	-	(X)	-
Beans grant	-	-	(X)	(X)	-	(X)	-	(X)	(X)	(X)	-	(X)	-
Beans purchase	-	-	(X)	(X)	-	(X)	-	(X)	(X)	(X)	-	(X)	-
Berlin city	8 407	4 521	57.6	51.6	4 837	7.1	4 381	93.5	12.1	0.4	427	70.3	456
Cambridge township	-	-	(X)	(X)	-	(X)	-	(X)	(X)	(X)	-	(X)	-
Carroll town	563	265	70.9	66.8	399	4.0	374	87.7	9.6	-	24	75.0	33
Chandlers purchase	-	-	(X)	(X)	-	(X)	-	(X)	(X)	(X)	-	(X)	-
Clarksville town	247	117	66.0	60.7	163	3.7	154	92.9	14.9	-	10	100.0	11
Colebrook town	1 880	973	67.4	62.0	1 268	4.7	1 167	87.4	13.8	-	84	84.5	99
Columbia town	588	282	68.7	68.8	404	6.9	369	85.6	15.7	-	17	100.0	29
Crawfords purchase	-	-	(X)	(X)	-	(X)	-	(X)	(X)	(X)	-	(X)	-
Cutts grant	-	-	(X)	(X)	-	(X)	-	(X)	(X)	(X)	-	(X)	-
Dalton town	730	362	64.9	57.2	474	9.1	419	92.6	15.0	-	45	68.9	42
Dixs grant	-	-	(X)	(X)	-	(X)	-	(X)	(X)	(X)	-	(X)	-
Dixville township	46	35	-	-	-	(X)	-	(X)	(X)	(X)	-	(X)	-
Dummer town	264	139	64.8	60.4	171	8.2	150	92.7	2.7	-	11	27.3	12

Table 7. **Employment Status and Journey to Work: 2000**—Con.

[Data based on a sample (except Tables 65-68). For information on confidentiality protection, coverage, sampling error, and nonsampling error, see Appendix G.
For location of definitions, see "How to Use This Census Report"]

State County County Subdivision Place	Population 16 years and over												Own children under 6 years, all parents in family in labor force
			Labor force								Females with own children under 6 years		
			Percent in labor force		Civilian labor force		Workers						
								Means of transportation to work					
	Total	Female	Total	Female	Number	Percent un-employed	Number	Percent using car, truck, or van	Percent in carpools	Percent using public trans-portation	Number	Percent in labor force	
Coos County—Con.													
Errol town	255	130	66.3	63.8	169	3.6	161	86.3	5.0	-	10	100.0	10
Ervings location	-	-	(X)	(X)	-	(X)	-	(X)	(X)	(X)	-	(X)	-
Gorham town	2 358	1 207	66.5	59.1	1 568	3.0	1 452	93.0	7.9	-	69	92.8	130
Gorham CDP	1 491	765	67.5	59.0	1 006	1.8	958	92.5	8.4	-	38	86.8	78
Greens grant	-	-	(X)	(X)	-	(X)	-	(X)	(X)	(X)	-	(X)	-
Hadleys purchase	-	-	(X)	(X)	-	(X)	-	(X)	(X)	(X)	-	(X)	-
Jefferson town	804	392	68.0	59.7	547	2.4	534	85.6	6.9	-	34	41.2	20
Kilkenny township	-	-	(X)	(X)	-	(X)	-	(X)	(X)	(X)	-	(X)	-
Lancaster town	2 513	1 375	66.2	62.0	1 663	4.1	1 518	87.7	8.6	-	147	78.2	181
Lancaster CDP	1 188	668	67.1	64.1	797	2.9	756	89.4	7.3	-	47	80.9	62
Low and Burbanks grant	-	-	(X)	(X)	-	(X)	-	(X)	(X)	(X)	-	(X)	-
Martins location	-	-	(X)	(X)	-	(X)	-	(X)	(X)	(X)	-	(X)	-
Milan town	1 022	485	72.8	68.0	744	4.3	699	93.8	5.6	0.4	44	65.9	33
Millsfield township	16	9	50.0	44.4	8	-	8	100.0	-	-	2	-	-
Northumberland town	1 891	946	61.4	54.0	1 161	5.2	1 080	86.7	13.1	-	88	60.2	100
Groveton CDP	954	487	55.2	46.4	527	4.9	487	81.9	10.3	-	52	55.8	44
Odell township	-	-	(X)	(X)	-	(X)	-	(X)	(X)	(X)	-	(X)	-
Pinkhams grant	-	-	(X)	(X)	-	(X)	-	(X)	(X)	(X)	-	(X)	-
Pittsburg town	732	372	62.2	57.8	455	1.8	419	88.8	23.2	0.5	26	69.2	31
Randolph town	274	141	60.2	51.8	165	1.8	161	88.2	3.1	-	13	69.2	7
Sargents purchase	-	-	(X)	(X)	-	(X)	-	(X)	(X)	(X)	-	(X)	-
Second College grant	-	-	(X)	(X)	-	(X)	-	(X)	(X)	(X)	-	(X)	-
Shelburne town	306	155	74.2	66.5	223	5.8	210	96.2	10.0	-	10	50.0	12
Stark town	418	197	56.2	47.2	231	6.9	215	93.0	6.0	-	22	40.9	14
Stewartstown town	803	376	55.9	49.2	449	3.6	414	81.6	17.6	-	42	66.7	33
Stratford town	739	393	59.1	55.5	437	7.6	392	89.3	19.1	1.0	26	100.0	45
Success township	-	-	(X)	(X)	-	(X)	-	(X)	(X)	(X)	-	(X)	-
Thompson and Meserves purchase	-	-	(X)	(X)	-	(X)	-	(X)	(X)	(X)	-	(X)	-
Wentworth location	46	17	54.3	64.7	25	20.0	20	100.0	-	-	-	(X)	-
Whitefield town	1 611	850	62.9	57.9	1 013	5.5	933	86.6	12.3	-	93	72.0	95
Whitefield CDP	863	474	60.5	51.5	522	8.0	465	83.7	13.8	-	48	62.5	39
Grafton County	66 228	34 049	67.2	63.0	44 478	4.8	41 333	85.0	12.2	0.7	3 398	70.4	3 362
Alexandria town	1 044	514	70.7	66.7	738	3.7	689	92.9	16.8	0.9	62	61.3	62
Ashland town	1 551	823	69.2	64.5	1 073	5.1	999	88.7	13.6	0.4	101	59.4	90
Bath town	708	352	69.1	61.6	489	4.9	453	88.1	15.0	-	38	68.4	29
Benton town	267	133	41.9	38.3	112	1.8	110	91.8	8.2	-	4	50.0	5
Bethlehem town	1 752	870	74.3	69.3	1 297	3.6	1 229	88.0	10.3	0.4	87	71.3	81
Bridgewater town	824	444	63.6	59.5	524	4.4	498	95.2	8.6	0.4	26	61.5	20
Bristol town	2 375	1 225	67.7	63.1	1 608	7.5	1 449	91.4	13.0	-	145	79.3	142
Bristol CDP	1 319	665	66.4	60.5	876	6.3	786	86.6	11.6	-	101	86.1	113
Campton town	2 159	1 096	71.5	66.6	1 544	2.8	1 465	93.1	11.4	0.3	110	73.6	116
Canaan town	2 556	1 305	70.5	67.1	1 791	2.2	1 723	90.7	10.9	1.0	189	76.7	186
Dorchester town	273	143	68.1	65.7	186	10.8	163	91.4	3.1	-	21	71.4	18
Easton town	213	115	66.7	59.1	142	6.3	130	85.4	7.7	-	2	-	-
Ellsworth town	49	23	69.4	69.6	34	-	34	82.4	-	-	3	100.0	4
Enfield town	3 710	1 900	76.5	70.9	2 837	1.6	2 735	93.9	12.6	0.7	243	78.2	286
Enfield CDP	1 337	704	72.9	64.3	975	2.1	926	91.8	16.0	1.9	79	67.1	98
Franconia town	773	417	63.6	54.0	492	3.3	461	88.3	8.9	-	35	60.0	28
Grafton town	876	429	71.1	66.0	623	5.0	572	90.6	17.8	-	38	42.1	36
Groton town	319	133	70.2	69.2	224	4.0	202	87.6	24.8	-	16	81.3	24
Hanover town	9 448	4 805	54.9	53.3	5 191	8.9	4 585	55.3	8.4	1.1	301	48.2	196
Hanover CDP	7 445	3 778	50.6	49.9	3 764	11.1	3 231	42.2	5.0	1.3	174	50.6	96
Haverhill town	3 540	1 791	59.8	55.7	2 116	5.3	1 974	90.1	13.4	-	186	65.6	165
Woodsville CDP	736	411	66.6	58.4	490	7.8	439	91.1	16.4	-	41	51.2	38
Hebron town	445	237	59.1	57.0	263	1.1	240	82.5	5.4	0.8	14	50.0	11
Holderness town	1 533	774	71.8	66.0	1 097	2.6	1 039	88.9	7.2	-	79	84.8	90
Landaff town	316	165	68.0	60.6	215	4.2	202	84.7	10.9	-	27	63.0	30
Lebanon city	10 141	5 415	69.8	64.8	7 079	2.4	6 788	90.4	12.9	1.5	636	74.4	643
Lincoln town	1 056	542	70.9	64.4	749	6.0	689	83.2	12.0	1.7	46	58.7	46
Lisbon town	1 188	626	69.3	63.4	823	2.9	788	89.0	16.2	-	76	68.4	94
Lisbon CDP	797	432	69.9	64.1	557	2.9	534	87.5	17.6	-	52	76.9	71
Littleton town	4 580	2 476	70.6	64.2	3 220	4.4	3 013	86.3	11.9	0.6	202	86.6	288
Littleton CDP	3 526	1 949	71.3	63.7	2 501	3.2	2 366	85.0	12.9	0.8	111	75.7	169
Livermore town	-	-	(X)	(X)	-	(X)	-	(X)	(X)	(X)	-	(X)	-
Lyman town	400	202	74.3	68.3	297	6.7	271	92.6	14.4	-	17	82.4	19
Lyme town	1 275	645	70.2	66.7	895	1.7	868	90.1	13.6	-	76	71.1	85
Monroe town	622	308	61.6	54.9	383	3.7	369	90.0	15.4	-	20	55.0	17
Orange town	242	106	71.9	61.3	174	3.4	154	98.7	13.6	-	15	73.3	15
Orford town	884	457	71.7	68.9	632	2.1	617	90.8	10.2	-	61	65.6	57
Piermont town	545	285	71.7	68.4	391	4.1	372	88.4	7.0	0.5	26	92.3	41
Plymouth town	5 033	2 557	66.3	66.1	3 335	11.8	2 813	74.6	14.0	1.2	221	73.3	172
Plymouth CDP	3 208	1 555	64.3	67.5	2 062	15.2	1 639	66.9	14.0	0.5	90	70.0	49
Rumney town	1 160	564	65.0	55.9	754	3.8	707	89.0	14.4	0.7	59	54.2	50
Sugar Hill town	470	229	68.1	65.1	320	1.6	301	77.7	7.6	1.0	18	55.6	17
Thornton town	1 490	736	75.0	73.2	1 118	4.6	1 044	91.9	15.5	0.3	69	82.6	67
Warren town	677	364	67.2	60.4	455	7.7	410	87.8	17.8	0.5	44	56.8	26
Waterville Valley town	204	97	58.3	53.6	119	8.4	107	84.1	12.1	-	10	50.0	8
Wentworth town	630	300	70.0	64.3	439	1.1	418	95.0	12.0	-	27	85.2	33
Woodstock town	900	446	77.7	73.3	699	4.1	652	83.6	12.6	-	48	77.1	65
Hillsborough County	290 803	148 817	72.1	65.0	209 503	3.4	198 868	92.8	9.5	0.9	21 256	64.2	18 614
Amherst town	7 774	3 975	71.5	61.9	5 549	2.3	5 372	89.6	7.1	0.5	668	53.4	443
Antrim town	1 824	932	72.5	68.1	1 317	3.6	1 257	88.6	8.4	1.8	113	69.0	98
Antrim CDP	1 026	547	67.6	60.3	689	4.4	664	86.3	6.8	3.5	70	75.7	62
Bedford town	13 583	6 962	69.7	59.1	9 470	2.7	9 066	91.4	5.4	0.3	1 241	55.8	933
Bennington town	1 048	521	79.4	73.7	832	3.4	789	94.0	11.0	0.3	72	77.8	77

Table 7. **Employment Status and Journey to Work: 2000**—Con.

[Data based on a sample (except Tables 65-68). For information on confidentiality protection, coverage, sampling error, and nonsampling error, see Appendix G.
For location of definitions, see "How to Use This Census Report"]

State County County Subdivision Place	Population 16 years and over												Own children under 6 years, all parents in family in labor force
			Labor force								Females with own children under 6 years		
			Percent in labor force		Civilian labor force		Workers						
								Means of transportation to work					
	Total	Female	Total	Female	Number	Percent un-employed	Number	Percent using car, truck, or van	Percent in carpools	Percent using public trans-portation	Number	Percent in labor force	
Hillsborough County—Con.													
Brookline town	2 862	1 426	76.5	64.9	2 186	1.6	2 114	91.8	7.1	-	342	45.0	198
Deering town	1 448	714	71.6	65.1	1 037	6.0	967	92.7	12.7	0.8	70	54.3	54
Francestown town	1 107	547	73.7	66.7	816	1.3	798	87.8	4.3	-	71	60.6	39
Goffstown town	13 511	7 088	69.9	64.3	9 429	2.7	8 912	90.2	8.5	0.1	764	72.5	637
Pinardville CDP	4 847	2 557	68.1	64.5	3 293	2.2	3 087	89.5	11.9	0.2	140	67.9	141
Greenfield town	1 203	582	75.1	69.8	903	2.1	872	91.9	8.3	-	77	81.8	89
Greenville town	1 673	834	68.9	60.8	1 147	4.4	1 081	95.3	11.9	-	121	57.0	106
Greenville CDP	842	451	71.5	61.9	602	5.3	554	94.2	12.5	-	78	51.3	66
Hancock town	1 362	717	66.6	64.6	907	1.9	870	88.3	5.6	0.2	89	74.2	68
Hillsborough town	3 775	1 940	66.1	59.1	2 496	3.2	2 334	87.9	10.1	0.3	229	59.4	256
Hillsborough CDP	1 425	775	62.5	55.7	890	3.9	814	83.8	10.2	-	56	80.4	95
Hollis town	5 114	2 550	69.8	56.8	3 562	2.1	3 454	92.3	5.0	0.3	497	56.1	300
Hudson town	17 116	8 694	77.1	70.9	13 198	2.9	12 666	95.3	7.6	0.3	1 432	68.9	1 306
Hudson CDP	6 091	3 100	74.3	68.5	4 523	3.3	4 297	95.8	9.5	0.4	386	68.9	323
Litchfield town	5 117	2 629	82.7	75.5	4 231	2.1	4 027	97.5	9.8	0.4	558	74.7	520
Lyndeborough town	1 209	605	76.8	70.7	928	2.8	876	92.0	11.5	-	79	60.8	61
Manchester city	84 151	43 288	69.1	63.0	58 039	3.8	54 808	92.9	11.9	1.4	5 529	67.9	5 426
Mason town	900	436	76.7	70.0	683	5.4	640	93.1	12.2	0.5	63	76.2	62
Merrimack town	18 620	9 468	81.1	75.1	15 098	2.9	14 346	95.3	7.8	0.2	1 501	65.6	1 369
East Merrimack CDP	2 953	1 585	78.2	71.9	2 308	2.8	2 196	97.4	9.5	-	191	74.3	181
Milford town	10 165	5 223	78.1	69.0	7 926	2.9	7 551	94.0	10.1	0.3	842	66.2	709
Milford CDP	6 317	3 312	77.5	69.0	4 883	2.6	4 678	93.4	11.5	0.2	453	74.2	402
Wilton CDP (part)	32	15	81.3	60.0	26	-	26	100.0	-	-	4	100.0	5
Mont Vernon town	1 503	736	75.8	71.6	1 139	4.8	1 069	93.0	7.8	0.2	97	63.9	80
Nashua city	67 342	34 484	71.0	63.2	47 723	4.2	44 972	92.7	9.2	1.5	4 688	61.6	3 854
New Boston town	2 978	1 479	79.8	73.7	2 377	2.5	2 311	92.9	10.5	0.5	286	69.9	276
New Ipswich town	2 964	1 470	72.5	65.0	2 145	2.6	2 076	90.7	10.7	0.8	285	53.0	220
Pelham town	8 155	4 088	74.1	69.3	6 039	3.9	5 721	95.0	8.3	1.0	505	71.1	603
Peterborough town	4 585	2 586	63.6	55.3	2 914	3.8	2 767	88.0	6.4	0.3	278	50.0	186
Peterborough CDP	2 388	1 377	61.0	53.1	1 456	5.6	1 375	85.2	6.8	-	107	55.1	71
Sharon town	267	118	77.5	79.7	207	1.4	202	90.6	8.9	-	21	90.5	21
Temple town	963	471	76.9	70.1	738	4.2	693	85.1	13.1	-	73	69.9	68
Weare town	5 507	2 734	77.4	72.3	4 265	2.1	4 120	93.1	11.5	0.4	465	57.4	368
Wilton town	2 834	1 447	74.0	67.1	2 098	1.9	2 037	90.9	9.4	-	189	60.3	181
Wilton CDP (part)	851	447	67.5	53.0	574	2.4	560	90.4	4.8	-	36	41.7	32
Windsor town	143	73	72.7	79.5	104	1.9	100	71.0	31.0	21.0	11	63.6	6
Merrimack County	106 078	54 657	69.9	65.4	74 056	4.3	69 676	91.9	10.7	0.6	6 676	70.0	6 286
Allenstown town	3 615	1 902	75.5	67.7	2 731	2.5	2 647	95.8	15.2	-	249	70.3	268
Suncook CDP (part)	1 527	828	68.6	61.0	1 047	0.7	1 035	95.2	10.0	-	83	83.1	97
Andover town	1 665	835	72.7	68.1	1 207	3.8	1 140	89.8	9.8	0.4	118	81.4	116
Boscawen town	2 866	1 509	62.0	55.3	1 776	2.0	1 724	96.6	16.0	-	198	68.2	146
Bow town	5 068	2 586	74.2	67.6	3 762	1.2	3 654	93.9	5.7	-	350	66.3	293
Bradford town	1 128	578	75.4	70.8	850	3.4	813	89.9	10.9	-	78	87.2	87
Canterbury town	1 553	804	75.6	70.5	1 174	2.3	1 119	87.0	5.5	0.2	73	65.8	84
Chichester town	1 719	851	75.0	70.2	1 289	1.3	1 262	91.8	10.8	0.7	138	71.7	104
Concord city	32 362	16 541	65.3	63.9	21 118	3.7	20 045	91.2	10.6	1.2	1 959	69.6	1 770
Danbury town	866	405	67.1	62.5	581	3.4	532	94.4	13.5	-	57	75.4	48
Dunbarton town	1 679	835	77.9	72.3	1 306	1.8	1 280	92.2	6.4	0.6	161	64.6	111
Epsom town	3 127	1 668	70.1	65.9	2 193	3.1	2 112	94.7	11.5	0.4	226	71.7	191
Franklin city	6 529	3 445	65.9	62.8	4 300	8.2	3 873	94.1	17.0	0.2	393	62.6	361
Henniker town	3 462	1 720	75.8	65.2	2 625	11.2	2 270	86.8	6.5	0.4	204	64.2	176
Henniker CDP	1 431	719	74.8	65.6	1 070	24.0	799	77.3	8.0	-	39	66.7	30
Hill town	767	385	74.8	67.3	574	2.1	549	95.8	12.8	-	38	76.3	53
Hooksett town	9 145	4 633	77.3	71.0	7 065	8.8	6 285	90.8	8.8	1.6	590	63.6	566
Hooksett CDP	2 702	1 464	76.9	70.6	2 077	4.3	1 931	94.1	11.4	1.5	235	72.8	289
South Hooksett CDP	4 264	2 024	76.4	71.0	3 258	15.8	2 696	86.5	5.5	1.5	212	51.9	158
Hopkinton town	4 143	2 222	68.5	59.7	2 830	2.8	2 732	93.6	8.0	-	291	63.9	232
Contoocook CDP	1 156	650	66.3	56.8	767	4.2	728	96.3	11.0	-	80	63.8	74
Loudon town	3 369	1 720	75.8	71.0	2 555	2.0	2 436	91.1	14.5	0.4	260	76.2	279
Newbury town	1 366	677	71.7	67.9	979	2.8	934	95.4	9.9	-	55	69.1	56
New London town	3 599	2 032	53.5	49.8	1 927	11.8	1 645	75.6	13.6	-	115	78.3	129
Northfield town	3 433	1 747	73.6	69.5	2 526	2.4	2 437	95.0	12.0	-	176	73.3	239
Tilton-Northfield CDP (part)	1 190	616	69.8	65.3	831	1.7	809	93.2	13.3	-	54	75.9	102
Pembroke town	5 264	2 686	76.8	72.3	4 041	2.8	3 866	94.0	9.1	0.4	376	89.4	404
Suncook CDP (part)	2 676	1 388	71.6	66.6	1 916	2.9	1 820	93.1	8.1	-	136	70.6	163
Pittsfield town	2 937	1 543	72.9	66.6	2 133	2.6	2 018	94.3	14.7	0.3	194	68.6	234
Pittsfield CDP	1 255	669	71.4	64.9	896	2.1	842	93.5	19.7	-	73	60.3	88
Salisbury town	897	457	75.3	68.1	675	1.6	650	92.6	8.8	0.3	48	68.8	49
Sutton town	1 265	653	70.0	65.2	883	4.1	842	89.8	8.6	1.2	65	80.0	65
Warner town	2 156	1 119	66.8	61.0	1 438	4.2	1 349	90.5	7.7	-	130	60.0	103
Webster town	1 216	636	75.0	70.9	905	2.2	872	92.5	13.0	0.3	87	73.6	82
Wilmot town	882	468	69.5	63.5	613	2.9	590	90.3	6.6	0.3	47	57.4	40
Rockingham County	211 780	108 274	73.5	66.3	155 473	2.7	148 703	92.6	7.8	0.8	15 451	62.7	12 964
Atkinson town	4 802	2 403	73.9	65.9	3 551	2.6	3 422	92.2	4.4	0.7	315	57.5	240
Auburn town	3 456	1 715	79.3	72.9	2 741	2.5	2 644	94.7	6.8	0.4	338	70.1	309
Brentwood town	2 500	1 238	58.6	54.8	1 464	3.3	1 392	90.8	6.2	0.4	181	56.9	145
Candia town	2 998	1 484	78.0	71.6	2 337	2.0	2 196	95.9	9.4	0.5	272	70.2	207
Chester town	2 751	1 405	78.0	70.4	2 145	4.2	2 013	91.0	6.8	1.2	283	59.0	206
Danville town	2 912	1 451	78.6	72.3	2 290	2.5	2 176	92.4	8.7	1.5	299	69.9	269
Deerfield town	2 700	1 387	73.9	66.8	1 994	2.0	1 909	94.3	7.8	-	227	50.7	128
Derry town	24 843	12 625	77.8	71.4	19 312	3.7	18 251	94.6	9.7	0.8	1 989	57.9	1 622
Derry CDP	16 737	8 518	77.2	70.7	12 906	4.0	12 141	94.6	10.3	0.8	1 219	58.0	1 056
East Kingston town	1 339	681	74.2	64.3	994	1.9	961	89.4	7.1	0.9	115	61.7	89
Epping town	4 184	2 123	76.4	71.9	3 191	1.5	3 038	92.9	11.4	-	333	61.0	253
Epping CDP	1 275	673	65.6	62.7	836	0.6	806	91.4	11.9	-	94	66.0	94

Table 7. **Employment Status and Journey to Work: 2000**—Con.

[Data based on a sample (except Tables 65-68). For information on confidentiality protection, coverage, sampling error, and nonsampling error, see Appendix G.
For location of definitions, see "How to Use This Census Report"]

State County County Subdivision Place	Population 16 years and over												Own children under 6 years, all parents in family in labor force
			Labor force								Females with own children under 6 years		
			Percent in labor force		Civilian labor force		Workers						
								Means of transportation to work					
	Total	Female	Total	Female	Number	Percent un-employed	Number	Percent using car, truck, or van	Percent in carpools	Percent using public trans-portation	Number	Percent in labor force	
Rockingham County—Con.													
Exeter town	11 110	6 000	67.9	61.6	7 537	1.8	7 322	88.1	9.9	0.8	715	66.3	634
Exeter CDP	7 666	4 245	68.2	62.1	5 219	2.3	5 085	87.4	9.1	0.5	526	65.2	435
Fremont town	2 579	1 310	79.7	74.4	2 049	1.3	1 982	96.8	14.3	0.2	214	81.8	290
Greenland town	2 447	1 276	71.0	63.3	1 732	1.0	1 698	91.9	3.5	1.5	196	64.3	170
Hampstead town	6 153	3 176	73.8	70.3	4 519	2.3	4 308	94.8	6.2	0.4	429	55.7	310
Hampton town	11 996	6 238	68.8	62.6	8 242	3.7	7 786	90.1	5.4	1.4	736	59.1	594
Hampton CDP	7 141	3 758	69.1	62.2	4 926	2.7	4 725	90.9	4.7	1.4	463	58.3	397
Hampton Falls town	1 436	726	70.1	60.7	1 006	1.2	979	88.3	4.9	0.9	104	64.4	85
Kensington town	1 411	706	74.7	66.0	1 052	2.9	1 013	89.1	3.7	1.1	125	58.4	106
Kingston town	4 522	2 272	73.3	67.4	3 315	3.3	3 124	90.4	7.2	0.2	337	82.8	342
Londonderry town	16 562	8 460	78.4	70.6	12 967	2.2	12 516	94.2	7.9	1.3	1 456	66.6	1 338
Londonderry CDP	8 219	4 276	78.6	71.8	6 453	2.7	6 201	92.5	7.3	1.3	827	68.0	680
New Castle town	811	419	57.6	46.3	457	1.1	452	86.1	6.9	0.4	30	43.3	30
Newfields town	1 094	561	77.7	69.5	848	3.4	804	93.8	6.6	0.2	127	66.9	110
Newington town	620	320	75.8	71.9	464	-	461	87.6	11.5	1.1	30	86.7	42
Newmarket town	6 424	3 288	80.2	74.4	5 130	2.6	4 933	94.0	9.7	0.3	367	68.7	406
Newmarket CDP	4 246	2 181	81.3	74.2	3 426	3.3	3 271	94.8	10.4	0.5	200	72.0	214
Newton town	3 188	1 616	78.4	74.4	2 498	1.7	2 365	94.3	9.3	1.3	220	74.1	258
North Hampton town	3 366	1 716	69.4	60.0	2 335	2.1	2 260	90.0	7.0	0.6	190	54.7	159
Northwood town	2 767	1 367	74.4	67.4	2 055	2.1	1 975	91.8	6.5	-	161	65.2	138
Nottingham town	2 816	1 413	77.4	70.4	2 179	1.7	2 100	91.9	8.6	0.5	224	75.9	213
Plaistow town	5 908	2 974	73.8	64.8	4 362	3.1	4 181	92.3	5.9	2.1	438	56.6	341
Portsmouth city	17 592	9 164	69.9	62.7	12 235	2.9	11 777	86.9	6.4	1.5	846	60.6	695
Raymond town	7 234	3 669	75.2	68.2	5 438	1.4	5 279	96.0	12.3	0.2	549	69.4	495
Raymond CDP	2 239	1 089	74.7	66.8	1 673	1.7	1 614	96.3	10.7	-	159	48.4	121
Rye town	4 152	2 233	59.9	48.2	2 487	4.7	2 316	85.3	3.7	0.4	264	45.1	151
Salem town	21 672	11 003	72.4	65.4	15 683	3.0	14 850	95.7	6.9	0.2	1 562	68.8	1 433
Sandown town	3 685	1 816	77.9	66.9	2 863	3.0	2 739	94.5	7.6	0.2	341	47.5	216
Seabrook town	6 486	3 281	69.3	62.8	4 487	2.5	4 330	91.2	9.9	1.8	433	72.3	385
South Hampton town	661	341	71.3	61.9	471	3.2	452	92.9	7.5	0.7	48	70.8	44
Stratham town	4 692	2 448	69.6	61.2	3 264	2.9	3 120	91.2	4.0	-	339	57.2	213
Windham town	7 911	3 969	73.1	60.8	5 779	2.4	5 579	95.2	6.5	0.3	618	42.4	298
Strafford County	88 752	46 328	70.2	64.8	62 065	4.1	58 403	90.7	10.4	1.0	5 740	69.8	5 327
Barrington town	5 640	2 810	76.5	70.1	4 299	1.8	4 192	93.3	10.6	1.0	422	73.9	447
Dover city	21 908	11 445	72.0	67.1	15 747	3.1	15 022	93.0	10.2	1.0	1 376	73.8	1 304
Durham town	11 389	6 271	61.0	59.5	6 937	11.0	5 858	63.0	6.5	3.6	315	61.0	245
Durham CDP	8 605	5 016	58.3	59.9	5 005	14.8	4 021	55.2	7.2	3.2	113	71.7	126
Farmington town	4 356	2 212	67.7	62.5	2 951	5.4	2 741	94.7	15.2	0.3	272	69.9	303
Farmington CDP	2 615	1 339	64.2	58.3	1 680	5.1	1 573	93.9	15.4	0.4	173	72.3	243
Lee town	3 049	1 517	78.7	73.8	2 334	1.2	2 339	89.9	7.1	-	267	75.7	243
Madbury town	1 121	568	75.2	67.4	840	2.4	803	90.7	9.5	0.2	75	70.7	76
Middleton town	1 104	534	70.7	65.4	775	2.2	750	92.1	13.5	1.5	67	56.7	63
Milton town	2 967	1 501	69.0	59.3	2 038	2.8	1 945	95.3	13.1	-	204	35.8	142
New Durham town	1 670	814	73.0	67.3	1 215	2.1	1 159	93.5	10.7	-	117	71.8	134
Rochester city	22 045	11 597	69.2	63.5	15 232	3.7	14 407	94.5	12.0	0.6	1 558	67.2	1 371
Rollinsford town	2 047	1 044	75.0	68.6	1 535	1.6	1 481	94.9	9.1	0.3	141	78.0	148
Somersworth city	8 780	4 654	69.7	62.2	6 092	3.9	5 721	94.5	9.3	0.8	733	78.3	700
Strafford town	2 676	1 361	77.7	72.3	2 070	3.2	1 985	97.2	10.8	-	193	61.1	151
Sullivan County	31 895	16 384	66.4	60.9	21 186	3.3	20 079	92.0	12.7	0.4	1 842	72.5	1 814
Acworth town	657	316	64.1	56.3	421	1.2	403	83.1	10.4	1.0	31	64.5	25
Charlestown town	3 734	1 883	68.6	64.2	2 560	5.1	2 396	93.9	14.7	-	195	67.2	185
Charlestown CDP	1 081	552	66.5	59.2	719	5.6	660	91.7	9.7	-	40	67.5	34
Claremont city	10 402	5 470	65.9	60.8	6 851	3.9	6 456	92.8	15.6	0.9	589	71.1	580
Cornish town	1 291	649	74.8	71.8	966	2.6	916	92.8	9.1	-	68	70.6	68
Croydon town	561	277	68.4	62.1	384	1.8	369	94.0	11.9	-	19	63.2	22
Goshen town	607	319	68.0	59.2	413	2.7	391	96.7	11.0	-	36	61.1	29
Grantham town	1 788	913	61.0	54.4	1 091	1.3	1 051	89.2	11.2	1.2	105	66.7	82
Langdon town	475	246	73.9	66.3	351	3.4	334	93.1	8.4	-	21	76.2	14
Lempster town	756	359	67.9	63.0	513	1.8	495	88.7	15.6	-	43	41.9	28
Newport town	4 767	2 509	63.5	54.2	3 021	4.8	2 822	92.0	10.7	0.2	363	78.0	401
Newport CDP	3 045	1 645	61.3	51.4	1 863	4.5	1 733	92.0	12.5	0.4	242	78.1	267
Plainfield town	1 741	878	76.3	72.4	1 327	1.6	1 293	89.2	10.8	0.3	119	80.7	130
Springfield town	716	363	75.0	71.3	537	1.1	515	89.7	11.5	-	33	72.7	40
Sunapee town	2 448	1 234	65.9	63.1	1 613	1.2	1 553	91.5	6.6	-	134	86.6	124
Unity town	1 259	634	56.1	49.4	706	2.1	680	96.3	13.1	-	54	70.4	62
Washington town	693	334	62.3	59.9	432	3.2	405	88.4	12.6	-	32	68.8	24

Table 8. **Employment Status and Journey to Work: 2000**

[Data based on a sample (except Tables 65-68). For information on confidentiality protection, coverage, sampling error, and nonsampling error, see Appendix G.
For location of definitions, see "How to Use This Census Report"]

State County Place and County Subdivision	Population 16 years and over												Own children under 6 years, all parents in family in labor force
			Labor force								Females with own children under 6 years		
			Percent in labor force		Civilian labor force		Workers						
								Means of transportation to work					
	Total	Female	Total	Female	Number	Percent un-employed	Number	Percent using car, truck, or van	Percent in carpools	Percent using public trans-portation	Number	Percent in labor force	
The State	**960 498**	**493 436**	**70.5**	**64.4**	**676 371**	**3.8**	**638 565**	**91.6**	**9.8**	**0.7**	**63 044**	**66.3**	**56 811**
COUNTY													
Belknap County	44 614	22 784	67.0	61.9	29 865	3.4	28 253	92.0	11.2	0.5	2 532	73.8	2 539
Carroll County	35 009	17 958	63.6	59.0	22 262	3.8	20 785	89.5	9.9	0.3	1 711	69.8	1 575
Cheshire County	58 826	30 446	69.6	64.4	40 909	7.0	37 235	90.3	11.5	0.4	3 194	66.8	2 937
Coos County	26 513	13 739	62.6	56.7	16 574	5.4	15 230	90.2	11.4	0.2	1 244	72.1	1 393
Grafton County	66 228	34 049	67.2	63.0	44 478	4.8	41 333	85.0	12.2	0.7	3 398	70.4	3 362
Hillsborough County	290 803	148 817	72.1	65.0	209 503	3.4	198 868	92.8	9.5	0.9	21 256	64.2	18 614
Merrimack County	106 078	54 657	69.9	65.4	74 056	4.3	69 676	91.9	10.7	0.6	6 676	70.0	6 286
Rockingham County	211 780	108 274	73.5	66.3	155 473	2.7	148 703	92.6	7.8	0.8	15 451	62.7	12 964
Strafford County	88 752	46 328	70.2	64.8	62 065	4.1	58 403	90.7	10.4	1.0	5 740	69.8	5 327
Sullivan County	31 895	16 384	66.4	60.9	21 186	3.3	20 079	92.0	12.7	0.4	1 842	72.5	1 814
PLACE AND COUNTY SUBDIVISION													
Acworth town, Sullivan County	657	316	64.1	56.3	421	1.2	403	83.1	10.4	1.0	31	64.5	25
Albany town, Carroll County	469	219	69.3	60.7	325	4.9	298	89.6	13.1	-	38	57.9	36
Alexandria town, Grafton County	1 044	514	70.7	66.7	738	3.7	689	92.9	16.8	0.9	62	61.3	62
Allenstown town, Merrimack County	3 615	1 902	75.5	67.7	2 731	2.5	2 647	95.8	15.2	-	249	70.3	268
Alstead town, Cheshire County	1 536	765	72.7	71.0	1 117	4.4	1 044	89.4	11.1	0.4	111	72.1	96
Alton town, Belknap County	3 517	1 788	64.9	58.7	2 283	3.7	2 090	94.5	14.4	-	251	51.4	143
Amherst town, Hillsborough County	7 774	3 975	71.5	61.9	5 549	2.3	5 372	89.6	7.1	0.5	668	53.4	443
Andover town, Merrimack County	1 665	835	72.7	68.1	1 207	3.8	1 140	89.8	9.8	0.4	118	81.4	116
Antrim CDP, Hillsborough County	1 026	547	67.6	60.3	689	4.4	664	86.3	6.8	3.5	70	75.7	62
Antrim town, Hillsborough County	1 824	932	72.5	68.1	1 317	3.6	1 257	88.6	8.4	1.8	113	69.0	98
Ashland town, Grafton County	1 551	823	69.2	64.5	1 073	5.1	999	88.7	13.6	0.4	101	59.4	90
Atkinson town, Rockingham County	4 802	2 403	73.9	65.9	3 551	2.6	3 422	92.2	4.4	0.7	315	57.5	240
Atkinson and Gilmanton Academy grant, Coos County	-	-	(X)	(X)	-	(X)	-	(X)	(X)	(X)	-	(X)	-
Auburn town, Rockingham County	3 456	1 715	79.3	72.9	2 741	2.5	2 644	94.7	6.8	0.4	338	70.1	309
Barnstead town, Belknap County	3 001	1 469	70.6	66.6	2 114	3.8	1 965	93.3	11.0	-	164	67.1	172
Barrington town, Strafford County	5 640	2 810	76.5	70.1	4 299	1.8	4 192	93.3	10.6	1.0	422	73.9	447
Bartlett town, Carroll County	2 191	1 090	70.8	69.0	1 550	3.0	1 423	88.1	4.5	0.3	111	72.1	118
Bath town, Grafton County	708	352	69.1	61.6	489	4.9	453	88.1	15.0	-	38	68.4	29
Beans grant, Coos County	-	-	(X)	(X)	-	(X)	-	(X)	(X)	(X)	-	(X)	-
Beans purchase, Coos County	-	-	(X)	(X)	-	(X)	-	(X)	(X)	(X)	-	(X)	-
Bedford town, Hillsborough County	13 583	6 962	69.7	59.1	9 470	2.7	9 066	91.4	5.4	0.3	1 241	55.8	933
Belmont town, Belknap County	5 283	2 714	75.0	70.6	3 964	3.1	3 777	92.9	9.9	0.9	301	83.1	319
Bennington town, Hillsborough County	1 048	521	79.4	73.7	832	3.4	789	94.0	11.0	0.3	72	77.8	77
Benton town, Grafton County	267	133	41.9	38.3	112	1.8	110	91.8	8.2	-	4	50.0	5
Berlin city, Coos County	8 407	4 521	57.6	51.6	4 837	7.1	4 381	93.5	12.1	0.4	427	70.3	456
Bethlehem town, Grafton County	1 752	870	74.3	69.3	1 297	3.6	1 229	88.0	10.3	0.4	87	71.3	81
Boscawen town, Merrimack County	2 866	1 509	62.0	55.3	1 776	2.0	1 724	96.6	16.0	-	198	68.2	146
Bow town, Merrimack County	5 068	2 586	74.2	67.6	3 762	1.2	3 654	93.9	5.7	-	350	66.3	293
Bradford town, Merrimack County	1 128	578	75.4	70.8	850	3.4	813	89.9	10.9	-	78	87.2	87
Brentwood town, Rockingham County	2 500	1 238	58.6	54.8	1 464	3.3	1 392	90.8	6.2	0.4	181	56.9	145
Bridgewater town, Grafton County	824	444	63.6	59.5	524	4.4	498	95.2	8.6	0.4	26	61.5	20
Bristol CDP, Grafton County	1 319	665	66.4	60.5	876	6.3	786	86.6	11.6	-	101	86.1	113
Bristol town, Grafton County	2 375	1 225	67.7	63.1	1 608	7.5	1 449	91.4	13.0	-	145	79.3	142
Brookfield town, Carroll County	501	274	62.9	54.7	315	1.6	293	87.0	14.3	1.4	19	68.4	15
Brookline town, Hillsborough County	2 862	1 426	76.5	64.9	2 186	1.6	2 114	91.8	7.1	-	342	45.0	198
Cambridge township, Coos County	-	-	(X)	(X)	-	(X)	-	(X)	(X)	(X)	-	(X)	-
Campton town, Grafton County	2 159	1 096	71.5	66.6	1 544	2.8	1 465	93.1	11.4	0.3	110	73.6	116
Canaan town, Grafton County	2 556	1 305	70.5	67.1	1 791	2.2	1 723	90.7	10.9	1.0	189	76.7	186
Candia town, Rockingham County	2 998	1 484	78.0	71.6	2 337	2.0	2 196	95.9	9.4	0.5	272	70.2	207
Canterbury town, Merrimack County	1 553	804	75.6	70.5	1 174	2.3	1 119	87.0	5.5	0.2	73	65.8	84
Carroll town, Coos County	563	265	70.9	66.8	399	4.0	374	87.7	9.6	-	24	75.0	33
Center Harbor town, Belknap County	834	413	67.5	62.7	563	2.8	537	94.0	9.5	-	37	78.4	46
Chandlers purchase, Coos County	-	-	(X)	(X)	-	(X)	-	(X)	(X)	(X)	-	(X)	-
Charlestown CDP, Sullivan County	1 081	552	66.5	59.2	719	5.6	660	91.7	9.7	-	40	67.5	34
Charlestown town, Sullivan County	3 734	1 883	68.6	64.2	2 560	5.1	2 396	93.9	14.7	-	195	67.2	185
Chatham town, Carroll County	192	82	64.6	67.1	124	5.6	117	85.5	14.5	-	14	64.3	20
Chester town, Rockingham County	2 751	1 405	78.0	70.4	2 145	4.2	2 013	91.0	6.8	1.2	283	59.0	206
Chesterfield town, Cheshire County	2 734	1 340	70.3	65.8	1 921	2.7	1 839	92.7	7.8	0.2	171	55.0	116
Chichester town, Merrimack County	1 719	851	75.0	70.2	1 289	1.3	1 262	91.8	10.8	0.7	138	71.7	104
Claremont city, Sullivan County	10 402	5 470	65.9	60.8	6 851	3.9	6 456	92.8	15.6	0.9	589	71.1	580
Clarksville town, Coos County	247	117	66.0	60.7	163	3.7	154	92.9	14.9	-	10	100.0	11
Colebrook town, Coos County	1 880	973	67.4	62.0	1 268	4.7	1 167	87.4	13.8	-	84	84.5	99
Columbia town, Coos County	588	282	68.7	68.8	404	6.9	369	85.6	15.7	-	17	100.0	29
Concord city, Merrimack County	32 362	16 541	65.3	63.9	21 118	3.7	20 045	91.2	10.6	1.2	1 959	69.6	1 770
Contoocook CDP, Merrimack County	1 156	650	66.3	56.8	767	4.2	728	96.3	11.0	-	80	63.8	74
Conway CDP, Carroll County	1 235	608	67.1	61.7	829	4.8	779	91.4	11.8	-	59	69.5	51
Conway town, Carroll County	6 942	3 648	69.9	66.2	4 855	3.9	4 593	90.3	10.3	0.4	340	76.2	363
Cornish town, Sullivan County	1 291	649	74.8	71.8	966	2.6	916	92.8	9.1	-	68	70.6	68
Crawfords purchase, Coos County	-	-	(X)	(X)	-	(X)	-	(X)	(X)	(X)	-	(X)	-
Croydon town, Sullivan County	561	277	68.4	62.1	384	1.8	369	94.0	11.9	-	19	63.2	22
Cutts grant, Coos County	-	-	(X)	(X)	-	(X)	-	(X)	(X)	(X)	-	(X)	-
Dalton town, Coos County	730	362	64.9	57.2	474	9.1	419	92.6	15.0	-	45	68.9	42
Danbury town, Merrimack County	866	405	67.1	62.5	581	3.4	532	94.4	13.5	-	57	75.4	48
Danville town, Rockingham County	2 912	1 451	78.6	72.3	2 290	2.5	2 176	92.4	8.7	1.5	299	69.9	269
Deerfield town, Rockingham County	2 700	1 387	73.9	66.8	1 994	2.0	1 909	94.3	7.8	-	227	50.7	128

Table 8. **Employment Status and Journey to Work: 2000**—Con.

[Data based on a sample (except Tables 65-68). For information on confidentiality protection, coverage, sampling error, and nonsampling error, see Appendix G.
For location of definitions, see "How to Use This Census Report"]

State County Place and County Subdivision	Population 16 years and over												Own children under 6 years, all parents in family in labor force
			Labor force								Females with own children under 6 years		
			Percent in labor force		Civilian labor force		Workers						
								Means of transportation to work					
	Total	Female	Total	Female	Number	Percent un-employed	Number	Percent using car, truck, or van	Percent in carpools	Percent using public trans-portation	Number	Percent in labor force	
PLACE AND COUNTY SUBDIVISION—Con.													
Deering town, Hillsborough County	1 448	714	71.6	65.1	1 037	6.0	967	92.7	12.7	0.8	70	54.3	54
Derry CDP, Rockingham County	16 737	8 518	77.2	70.7	12 906	4.0	12 141	94.6	10.3	0.8	1 219	58.0	1 056
Derry town, Rockingham County	24 843	12 625	77.8	71.4	19 312	3.7	18 251	94.6	9.7	0.8	1 989	57.9	1 622
Dixs grant, Coos County	-	-	(X)	(X)	-	(X)	-	(X)	(X)	(X)	-	(X)	-
Dixville township, Coos County	46	35	-	-	-	(X)	-	(X)	(X)	(X)	-	(X)	-
Dorchester town, Grafton County	273	143	68.1	65.7	186	10.8	163	91.4	3.1	-	21	71.4	18
Dover city, Strafford County	21 908	11 445	72.0	67.1	15 747	3.1	15 022	93.0	10.2	1.0	1 376	73.8	1 304
Dublin town, Cheshire County	1 168	580	66.6	59.5	778	4.0	730	84.1	11.0	-	56	62.5	48
Dummer town, Coos County	264	139	64.8	60.4	171	8.2	150	92.7	2.7	-	11	27.3	12
Dunbarton town, Merrimack County	1 679	835	77.9	72.3	1 306	1.8	1 280	92.2	6.4	0.6	161	64.6	111
Durham CDP, Strafford County	8 605	5 016	58.3	59.9	5 005	14.8	4 021	55.2	7.2	3.2	113	71.7	126
Durham town, Strafford County	11 389	6 271	61.0	59.5	6 937	11.0	5 858	63.0	6.5	3.6	315	61.0	245
East Kingston town, Rockingham County	1 339	681	74.2	64.3	994	1.9	961	89.4	7.1	0.9	115	61.7	89
East Merrimack CDP, Hillsborough County	2 953	1 585	78.2	71.9	2 308	2.8	2 196	97.4	9.5	-	191	74.3	181
Easton town, Grafton County	213	115	66.7	59.1	142	6.3	130	85.4	7.7	-	2	-	-
Eaton town, Carroll County	273	129	66.7	64.3	182	1.1	171	87.1	4.1	-	11	72.7	11
Effingham town, Carroll County	1 002	480	70.3	67.5	704	9.7	616	89.8	14.1	-	49	63.3	32
Ellsworth town, Grafton County	49	23	69.4	69.6	34	-	34	82.4	-	-	3	100.0	4
Enfield CDP, Grafton County	1 337	704	72.9	64.3	975	2.1	926	91.8	16.0	1.9	79	67.1	98
Enfield town, Grafton County	3 710	1 900	76.5	70.9	2 837	1.6	2 735	93.9	12.6	0.7	243	78.2	286
Epping CDP, Rockingham County	1 275	673	65.6	62.7	836	0.6	806	91.4	11.9	-	94	66.0	94
Epping town, Rockingham County	4 184	2 123	76.4	71.9	3 191	1.5	3 038	92.9	11.4	-	333	61.0	253
Epsom town, Merrimack County	3 127	1 668	70.1	65.9	2 193	3.1	2 112	94.7	11.5	0.4	226	71.7	191
Errol town, Coos County	255	130	66.3	63.8	169	3.6	161	86.3	5.0	-	10	100.0	10
Ervings location, Coos County	-	-	(X)	(X)	-	(X)	-	(X)	(X)	(X)	-	(X)	-
Exeter CDP, Rockingham County	7 666	4 245	68.2	62.1	5 219	2.3	5 085	87.4	9.1	0.5	526	65.2	435
Exeter town, Rockingham County	11 110	6 000	67.9	61.6	7 537	1.8	7 322	88.1	9.9	0.8	715	66.3	634
Farmington CDP, Strafford County	2 615	1 339	64.2	58.3	1 680	5.1	1 573	93.9	15.4	0.4	173	72.3	243
Farmington town, Strafford County	4 356	2 212	67.7	62.5	2 951	5.4	2 741	94.7	15.2	0.3	272	69.9	303
Fitzwilliam town, Cheshire County	1 681	823	73.8	69.6	1 240	2.2	1 184	93.2	12.3	0.3	96	67.7	81
Francestown town, Hillsborough County	1 107	547	73.7	66.7	816	1.3	798	87.8	4.3	-	71	60.6	39
Franconia town, Grafton County	773	417	63.6	54.0	492	3.3	461	88.3	8.9	-	35	60.0	28
Franklin city, Merrimack County	6 529	3 445	65.9	62.8	4 300	8.2	3 873	94.1	17.0	0.2	393	62.6	361
Freedom town, Carroll County	1 115	568	57.7	52.6	643	3.7	611	90.0	7.2	0.8	42	71.4	45
Fremont town, Rockingham County	2 579	1 310	79.7	74.4	2 049	1.3	1 982	96.8	14.3	0.2	214	81.8	290
Gilford town, Belknap County	5 324	2 792	64.2	59.5	3 410	1.8	3 295	93.8	6.6	0.2	241	75.1	326
Gilmanton town, Belknap County	2 417	1 204	69.7	62.5	1 680	3.3	1 610	90.9	11.9	1.7	141	63.8	109
Gilsum town, Cheshire County	607	295	68.5	62.0	416	5.8	392	94.6	11.5	-	33	63.6	22
Goffstown town, Hillsborough County	13 511	7 088	69.9	64.3	9 429	2.7	8 912	90.2	8.5	0.1	764	72.5	637
Gorham CDP, Coos County	1 491	765	67.5	59.0	1 006	1.8	958	92.5	8.4	-	38	86.8	78
Gorham town, Coos County	2 358	1 207	66.5	59.1	1 568	3.0	1 452	93.0	7.9	-	69	92.8	130
Goshen town, Sullivan County	607	319	68.0	59.2	413	2.7	391	96.7	11.0	-	36	61.1	29
Grafton town, Grafton County	876	429	71.1	66.0	623	5.0	572	90.6	17.8	-	38	42.1	36
Grantham town, Sullivan County	1 788	913	61.0	54.4	1 091	1.3	1 051	89.2	11.2	1.2	105	66.7	82
Greenfield town, Hillsborough County	1 203	582	75.1	69.8	903	2.1	872	91.9	8.3	-	77	81.8	89
Greenland town, Rockingham County	2 447	1 276	71.0	63.3	1 732	1.0	1 698	91.9	3.5	1.5	196	64.3	170
Greens grant, Coos County	-	-	(X)	(X)	-	(X)	-	(X)	(X)	(X)	-	(X)	-
Greenville CDP, Hillsborough County	842	451	71.5	61.9	602	5.3	554	94.2	12.5	-	78	51.3	66
Greenville town, Hillsborough County	1 673	834	68.9	60.8	1 147	4.4	1 081	95.3	11.9	-	121	57.0	106
Groton town, Grafton County	319	133	70.2	69.2	224	4.0	202	87.6	24.8	-	16	81.3	24
Groveton CDP, Coos County	954	487	55.2	46.4	527	4.9	487	81.9	10.3	-	52	55.8	44
Hadleys purchase, Coos County	-	-	(X)	(X)	-	(X)	-	(X)	(X)	(X)	-	(X)	-
Hale's location, Carroll County	61	29	34.4	6.9	21	-	21	85.7	-	-	-	(X)	-
Hampstead town, Rockingham County	6 153	3 176	73.8	70.3	4 519	2.3	4 308	94.8	6.2	0.4	429	55.7	310
Hampton CDP, Rockingham County	7 141	3 758	69.1	62.2	4 926	2.7	4 725	90.9	4.7	1.4	463	58.3	397
Hampton town, Rockingham County	11 996	6 238	68.8	62.6	8 242	3.7	7 786	90.1	5.4	1.4	736	59.1	594
Hampton Falls town, Rockingham County	1 436	726	70.1	60.7	1 006	1.2	979	88.3	4.9	0.9	104	64.4	85
Hancock town, Hillsborough County	1 362	717	66.6	64.6	907	1.9	870	88.3	5.6	0.2	89	74.2	68
Hanover CDP, Grafton County	7 445	3 778	50.6	49.9	3 764	11.1	3 231	42.2	5.0	1.3	174	50.6	96
Hanover town, Grafton County	9 448	4 805	54.9	53.3	5 191	8.9	4 585	55.3	8.4	1.1	301	48.2	196
Harrisville town, Cheshire County	848	448	71.2	66.1	604	0.7	582	89.9	8.2	0.5	39	89.7	62
Hart's Location town, Carroll County	23	10	91.3	100.0	21	14.3	18	66.7	-	-	2	100.0	2
Haverhill town, Grafton County	3 540	1 791	59.8	55.7	2 116	5.3	1 974	90.1	13.4	-	186	65.6	165
Hebron town, Grafton County	445	237	59.1	57.0	263	1.1	240	82.5	5.4	0.8	14	50.0	11
Henniker CDP, Merrimack County	1 431	719	74.8	65.6	1 070	24.0	799	77.3	8.0	-	39	66.7	30
Henniker town, Merrimack County	3 462	1 720	75.8	65.2	2 625	11.2	2 270	86.8	6.5	0.4	204	64.2	176
Hill town, Merrimack County	767	385	74.8	67.3	574	2.1	549	95.8	12.8	-	38	76.3	53
Hillsborough CDP, Hillsborough County	1 425	775	62.5	55.7	890	3.9	814	83.8	10.2	-	56	80.4	95
Hillsborough town, Hillsborough County	3 775	1 940	66.1	59.1	2 496	3.2	2 334	87.9	10.1	0.3	229	59.4	256
Hinsdale CDP, Cheshire County	1 243	636	71.8	67.0	892	5.5	836	98.7	19.0	-	83	72.3	76
Hinsdale town, Cheshire County	3 158	1 627	74.0	69.8	2 337	4.3	2 192	97.4	18.3	-	195	73.3	192
Holderness town, Grafton County	1 533	774	71.8	66.0	1 097	2.6	1 039	88.9	7.2	-	79	84.8	90
Hollis town, Hillsborough County	5 114	2 550	69.8	56.8	3 562	2.1	3 454	92.3	5.0	0.3	497	56.1	300
Hooksett CDP, Merrimack County	2 702	1 464	76.9	70.6	2 077	4.3	1 931	94.1	11.4	1.5	235	72.8	289
Hooksett town, Merrimack County	9 145	4 633	77.3	71.0	7 065	8.8	6 285	90.8	8.8	1.6	590	63.6	566
Hopkinton town, Merrimack County	4 143	2 222	68.5	59.7	2 830	2.8	2 732	93.6	8.0	-	291	63.9	232
Hudson CDP, Hillsborough County	6 091	3 100	74.3	68.5	4 523	3.3	4 297	95.8	9.5	0.4	386	68.9	323
Hudson town, Hillsborough County	17 116	8 694	77.1	70.9	13 198	2.9	12 666	95.3	7.6	0.3	1 432	68.9	1 306
Jackson town, Carroll County	664	340	64.5	55.9	428	1.9	391	86.4	3.6	-	29	72.4	38

Table 8. **Employment Status and Journey to Work: 2000**—Con.

[Data based on a sample (except Tables 65-68). For information on confidentiality protection, coverage, sampling error, and nonsampling error, see Appendix G.
For location of definitions, see "How to Use This Census Report"]

State County Place and County Subdivision	Population 16 years and over												Own children under 6 years, all parents in family in labor force
			Labor force								Females with own children under 6 years		
			Percent in labor force		Civilian labor force		Workers						
								Means of transportation to work					
	Total	Female	Total	Female	Number	Percent un-employed	Number	Percent using car, truck, or van	Percent in carpools	Percent using public trans-portation	Number	Percent in labor force	
PLACE AND COUNTY SUBDIVISION—Con.													
Jaffrey CDP, Cheshire County	2 107	1 087	69.6	64.8	1 458	3.8	1 405	89.0	12.8	0.8	138	66.7	150
Jaffrey town, Cheshire County	4 184	2 204	69.1	62.0	2 882	2.7	2 805	89.8	12.2	0.7	256	66.8	296
Jefferson town, Coos County	804	392	68.0	59.7	547	2.4	534	85.6	6.9	-	34	41.2	20
Keene city, Cheshire County	18 804	10 145	68.0	63.0	12 796	10.8	11 109	87.5	11.5	0.6	791	69.4	717
Kensington town, Rockingham County	1 411	706	74.7	66.0	1 052	2.9	1 013	89.1	3.7	1.1	125	58.4	106
Kilkenny township, Coos County	-	-	(X)	(X)	-	(X)	-	(X)	(X)	(X)	-	(X)	-
Kingston town, Rockingham County	4 522	2 272	73.3	67.4	3 315	3.3	3 124	90.4	7.2	0.2	337	82.8	342
Laconia city, Belknap County	13 202	6 859	62.8	57.9	8 290	4.0	7 767	91.0	12.1	0.8	805	75.4	798
Lancaster CDP, Coos County	1 188	668	67.1	64.1	797	2.9	756	89.4	7.3	-	47	80.9	62
Lancaster town, Coos County	2 513	1 375	66.2	62.0	1 663	4.1	1 518	87.7	8.6	-	147	78.2	181
Landaff town, Grafton County	316	165	68.0	60.6	215	4.2	202	84.7	10.9	-	27	63.0	30
Langdon town, Sullivan County	475	246	73.9	66.3	351	3.4	334	93.1	8.4	-	21	76.2	14
Lebanon city, Grafton County	10 141	5 415	69.8	64.8	7 079	2.4	6 788	90.4	12.9	1.5	636	74.4	643
Lee town, Strafford County	3 049	1 517	78.7	73.8	2 334	1.2	2 339	89.9	7.1	-	267	75.7	243
Lempster town, Sullivan County	756	359	67.9	63.0	513	1.8	495	88.7	15.6	-	43	41.9	28
Lincoln town, Grafton County	1 056	542	70.9	64.4	749	6.0	689	83.2	12.0	1.7	46	58.7	46
Lisbon CDP, Grafton County	797	432	69.9	64.1	557	2.9	534	87.5	17.6	-	52	76.9	71
Lisbon town, Grafton County	1 188	626	69.3	63.4	823	2.9	788	89.0	16.2	-	76	68.4	94
Litchfield town, Hillsborough County	5 117	2 629	82.7	75.5	4 231	2.1	4 027	97.5	9.8	0.4	558	74.7	520
Littleton CDP, Grafton County	3 526	1 949	71.3	63.7	2 501	3.2	2 366	85.0	12.9	0.8	111	75.7	169
Littleton town, Grafton County	4 580	2 476	70.6	64.2	3 220	4.4	3 013	86.3	11.9	0.6	202	86.6	288
Livermore town, Grafton County	-	-	(X)	(X)	-	(X)	-	(X)	(X)	(X)	-	(X)	-
Londonderry CDP, Rockingham County	8 219	4 276	78.6	71.8	6 453	2.7	6 201	92.5	7.3	1.3	827	68.0	680
Londonderry town, Rockingham County	16 562	8 460	78.4	70.6	12 967	2.2	12 516	94.2	7.9	1.3	1 456	66.6	1 338
Loudon town, Merrimack County	3 369	1 720	75.8	71.0	2 555	2.0	2 436	91.1	14.5	0.4	260	76.2	279
Low and Burbanks grant, Coos County	-	-	(X)	(X)	-	(X)	-	(X)	(X)	(X)	-	(X)	-
Lyman town, Grafton County	400	202	74.3	68.3	297	6.7	271	92.6	14.4	-	17	82.4	19
Lyme town, Grafton County	1 275	645	70.2	66.7	895	1.7	868	90.1	13.6	-	76	71.1	85
Lyndeborough town, Hillsborough County	1 209	605	76.8	70.7	928	2.8	876	92.0	11.5	-	79	60.8	61
Madbury town, Strafford County	1 121	568	75.2	67.4	840	2.4	803	90.7	9.5	0.2	75	70.7	76
Madison town, Carroll County	1 579	791	74.2	71.9	1 172	2.4	1 127	91.6	10.6	-	76	86.8	71
Manchester city, Hillsborough County	84 151	43 288	69.1	63.0	58 039	3.8	54 808	92.9	11.9	1.4	5 529	67.9	5 426
Marlborough CDP, Cheshire County	877	466	70.2	66.7	616	1.9	595	93.6	8.2	-	45	80.0	44
Marlborough town, Cheshire County	1 585	804	72.0	68.5	1 141	1.5	1 113	90.8	8.4	-	88	73.9	91
Marlow town, Cheshire County	577	279	72.6	68.1	419	3.6	393	92.1	11.7	-	41	70.7	32
Martins location, Coos County	-	-	(X)	(X)	-	(X)	-	(X)	(X)	(X)	-	(X)	-
Mason town, Hillsborough County	900	436	76.7	70.0	683	5.4	640	93.1	12.2	0.5	63	76.2	62
Meredith CDP, Belknap County	1 528	777	64.5	58.9	985	3.1	939	83.0	12.9	-	78	83.3	88
Meredith town, Belknap County	4 771	2 400	66.1	61.2	3 155	3.1	3 016	89.6	11.1	-	244	80.7	249
Merrimack town, Hillsborough County	18 620	9 468	81.1	75.1	15 098	2.9	14 346	95.3	7.8	0.2	1 501	65.6	1 369
Middleton town, Strafford County	1 104	534	70.7	65.4	775	2.2	750	92.1	13.5	1.5	67	56.7	63
Milan town, Coos County	1 022	485	72.8	68.0	744	4.3	699	93.8	5.6	0.4	44	65.9	33
Milford CDP, Hillsborough County	6 317	3 312	77.5	69.0	4 883	2.6	4 678	93.4	11.5	0.2	453	74.2	402
Milford town, Hillsborough County	10 165	5 223	78.1	69.0	7 926	2.9	7 551	94.0	10.1	0.3	842	66.2	709
Millsfield township, Coos County	16	9	50.0	44.4	8	-	8	100.0	-	-	2	-	-
Milton town, Strafford County	2 967	1 501	69.0	59.3	2 038	2.8	1 945	95.3	13.1	-	204	35.8	142
Monroe town, Grafton County	622	308	61.6	54.9	383	3.7	369	90.0	15.4	-	20	55.0	17
Mont Vernon town, Hillsborough County	1 503	736	75.8	71.6	1 139	4.8	1 069	93.0	7.8	0.2	97	63.9	80
Moultonborough town, Carroll County	3 686	1 882	59.5	54.1	2 191	2.4	2 060	89.8	6.5	0.4	126	61.9	98
Nashua city, Hillsborough County	67 342	34 484	71.0	63.2	47 723	4.2	44 972	92.7	9.2	1.5	4 688	61.6	3 854
Nelson town, Cheshire County	469	239	78.5	70.7	368	5.2	331	91.5	7.6	-	41	63.4	32
New Boston town, Hillsborough County	2 978	1 479	79.8	73.7	2 377	2.5	2 311	92.9	10.5	0.5	286	69.9	276
Newbury town, Merrimack County	1 366	677	71.7	67.9	979	2.8	934	95.4	9.9	-	55	69.1	56
New Castle town, Rockingham County	811	419	57.6	46.3	457	1.1	452	86.1	6.9	0.4	30	43.3	30
New Durham town, Strafford County	1 670	814	73.0	67.3	1 215	2.1	1 159	93.5	10.7	-	117	71.8	134
Newfields town, Rockingham County	1 094	561	77.7	69.5	848	3.4	804	93.8	6.6	0.2	127	66.9	110
New Hampton town, Belknap County	1 475	757	71.3	66.8	1 052	2.6	1 011	90.7	12.2	0.5	76	82.9	98
Newington town, Rockingham County	620	320	75.8	71.9	464	-	461	87.6	11.5	1.1	30	86.7	42
New Ipswich town, Hillsborough County	2 964	1 470	72.5	65.0	2 145	2.6	2 076	90.7	10.7	0.8	285	53.0	220
New London town, Merrimack County	3 599	2 032	53.5	49.8	1 927	11.8	1 645	75.6	13.6	-	115	78.3	129
Newmarket CDP, Rockingham County	4 246	2 181	81.3	74.2	3 426	3.3	3 271	94.8	10.4	0.5	200	72.0	214
Newmarket town, Rockingham County	6 424	3 288	80.2	74.4	5 130	2.6	4 933	94.0	9.7	0.3	367	68.7	406
Newport CDP, Sullivan County	3 045	1 645	61.3	51.4	1 863	4.5	1 733	92.0	12.5	0.4	242	78.1	267
Newport town, Sullivan County	4 767	2 509	63.5	54.2	3 021	4.8	2 822	92.0	10.7	0.2	363	78.0	401
Newton town, Rockingham County	3 188	1 616	78.4	74.4	2 498	1.7	2 365	94.3	9.3	1.3	220	74.1	258
North Conway CDP, Carroll County	1 750	977	73.2	70.2	1 281	7.3	1 177	81.3	5.2	0.9	86	62.8	72
Northfield town, Merrimack County	3 433	1 747	73.6	69.5	2 526	2.4	2 437	95.0	12.0	-	176	73.3	239
North Hampton town, Rockingham County	3 366	1 716	69.4	60.0	2 335	2.1	2 260	90.0	7.0	0.6	190	54.7	159
Northumberland town, Coos County	1 891	946	61.4	54.0	1 161	5.2	1 080	86.7	13.1	-	88	60.2	100
Northwood town, Rockingham County	2 767	1 367	74.4	67.4	2 055	2.1	1 975	91.8	6.5	-	161	65.2	138
Nottingham town, Rockingham County	2 816	1 413	77.4	70.4	2 179	1.7	2 100	91.9	8.6	0.5	224	75.9	213
Odell township, Coos County	-	-	(X)	(X)	-	(X)	-	(X)	(X)	(X)	-	(X)	-
Orange town, Grafton County	242	106	71.9	61.3	174	3.4	154	98.7	13.6	-	15	73.3	15
Orford town, Grafton County	884	457	71.7	68.9	632	2.1	617	90.8	10.2	-	61	65.6	57
Ossipee town, Carroll County	3 311	1 679	59.1	55.5	1 956	6.2	1 772	91.4	8.7	0.3	177	55.9	116
Pelham town, Hillsborough County	8 155	4 088	74.1	69.3	6 039	3.9	5 721	95.0	8.3	1.0	505	71.1	603
Pembroke town, Merrimack County	5 264	2 686	76.8	72.3	4 041	2.8	3 866	94.0	9.1	0.4	376	89.4	404
Peterborough CDP, Hillsborough County	2 388	1 377	61.0	53.1	1 456	5.6	1 375	85.2	6.8	-	107	55.1	71
Peterborough town, Hillsborough County	4 585	2 586	63.6	55.3	2 914	3.8	2 767	88.0	6.4	0.3	278	50.0	186

Table 8. **Employment Status and Journey to Work: 2000**—Con.

[Data based on a sample (except Tables 65-68). For information on confidentiality protection, coverage, sampling error, and nonsampling error, see Appendix G.
For location of definitions, see "How to Use This Census Report"]

State County Place and County Subdivision	Population 16 years and over												Own children under 6 years, all parents in family in labor force
			Labor force								Females with own children under 6 years		
			Percent in labor force		Civilian labor force		Workers						
								Means of transportation to work					
	Total	Female	Total	Female	Number	Percent un-employed	Number	Percent using car, truck, or van	Percent in carpools	Percent using public trans-portation	Number	Percent in labor force	
PLACE AND COUNTY SUBDIVISION—Con.													
Piermont town, Grafton County	545	285	71.7	68.4	391	4.1	372	88.4	7.0	0.5	26	92.3	41
Pinardville CDP, Hillsborough County	4 847	2 557	68.1	64.5	3 293	2.2	3 087	89.5	11.9	0.2	140	67.9	141
Pinkhams grant, Coos County	-	-	(X)	(X)	-	(X)	-	(X)	(X)	(X)	-	(X)	-
Pittsburg town, Coos County	732	372	62.2	57.8	455	1.8	419	88.8	23.2	0.5	26	69.2	31
Pittsfield CDP, Merrimack County	1 255	669	71.4	64.9	896	2.1	842	93.5	19.7	-	73	60.3	88
Pittsfield town, Merrimack County	2 937	1 543	72.9	66.6	2 133	2.6	2 018	94.3	14.7	0.3	194	68.6	234
Plainfield town, Sullivan County	1 741	878	76.3	72.4	1 327	1.6	1 293	89.2	10.8	0.3	119	80.7	130
Plaistow town, Rockingham County	5 908	2 974	73.8	64.8	4 362	3.1	4 181	92.3	5.9	2.1	438	56.6	341
Plymouth CDP, Grafton County	3 208	1 555	64.3	67.5	2 062	15.2	1 639	66.9	14.0	0.5	90	70.0	49
Plymouth town, Grafton County	5 033	2 557	66.3	66.1	3 335	11.8	2 813	74.6	14.0	1.2	221	73.3	172
Portsmouth city, Rockingham County	17 592	9 164	69.9	62.7	12 235	2.9	11 777	86.9	6.4	1.5	846	60.6	695
Randolph town, Coos County	274	141	60.2	51.8	165	1.8	161	88.2	3.1	-	13	69.2	7
Raymond CDP, Rockingham County	2 239	1 089	74.7	66.8	1 673	1.7	1 614	96.3	10.7	-	159	48.4	121
Raymond town, Rockingham County	7 234	3 669	75.2	68.2	5 438	1.4	5 279	96.0	12.3	0.2	549	69.4	495
Richmond town, Cheshire County	786	388	73.9	71.9	581	3.8	538	93.1	15.1	-	51	78.4	57
Rindge town, Cheshire County	4 293	2 105	73.3	66.4	3 146	19.1	2 459	86.5	12.2	0.4	223	55.6	194
Rochester city, Strafford County	22 045	11 597	69.2	63.5	15 232	3.7	14 407	94.5	12.0	0.6	1 558	67.2	1 371
Rollinsford town, Strafford County	2 047	1 044	75.0	68.6	1 535	1.6	1 481	94.9	9.1	0.3	141	78.0	148
Roxbury town, Cheshire County	182	97	75.8	66.0	138	2.9	134	97.8	6.0	-	15	66.7	13
Rumney town, Grafton County	1 160	564	65.0	55.9	754	3.8	707	89.0	14.4	0.7	59	54.2	50
Rye town, Rockingham County	4 152	2 233	59.9	48.2	2 487	4.7	2 316	85.3	3.7	0.4	264	45.1	151
Salem town, Rockingham County	21 672	11 003	72.4	65.4	15 683	3.0	14 850	95.7	6.9	0.2	1 562	68.8	1 433
Salisbury town, Merrimack County	897	457	75.3	68.1	675	1.6	650	92.6	8.8	0.3	48	68.8	49
Sanbornton town, Belknap County	2 006	1 001	74.3	68.8	1 491	3.0	1 435	95.8	13.0	-	103	76.7	122
Sandown town, Rockingham County	3 685	1 816	77.9	66.9	2 863	3.0	2 739	94.5	7.6	0.2	341	47.5	216
Sandwich town, Carroll County	1 047	556	58.4	53.8	611	1.5	569	79.8	4.7	-	54	64.8	40
Sargents purchase, Coos County	-	-	(X)	(X)	-	(X)	-	(X)	(X)	(X)	-	(X)	-
Seabrook town, Rockingham County	6 486	3 281	69.3	62.8	4 487	2.5	4 330	91.2	9.9	1.8	433	72.3	385
Second College grant, Coos County	-	-	(X)	(X)	-	(X)	-	(X)	(X)	(X)	-	(X)	-
Sharon town, Hillsborough County	267	118	77.5	79.7	207	1.4	202	90.6	8.9	-	21	90.5	21
Shelburne town, Coos County	306	155	74.2	66.5	223	5.8	210	96.2	10.0	-	10	50.0	12
Somersworth city, Strafford County	8 780	4 654	69.7	62.2	6 092	3.9	5 721	94.5	9.3	0.8	733	78.3	700
South Hampton town, Rockingham County	661	341	71.3	61.9	471	3.2	452	92.9	7.5	0.7	48	70.8	44
South Hooksett CDP, Merrimack County	4 264	2 024	76.4	71.0	3 258	15.8	2 696	86.5	5.5	1.5	212	51.9	158
Springfield town, Sullivan County	716	363	75.0	71.3	537	1.1	515	89.7	11.5	-	33	72.7	40
Stark town, Coos County	418	197	56.2	47.2	231	6.9	215	93.0	6.0	-	22	40.9	14
Stewartstown town, Coos County	803	376	55.9	49.2	449	3.6	414	81.6	17.6	-	42	66.7	33
Stoddard town, Cheshire County	753	375	68.9	63.5	519	2.3	507	89.9	9.7	-	37	64.9	23
Strafford town, Strafford County	2 676	1 361	77.7	72.3	2 070	3.2	1 985	97.2	10.8	-	193	61.1	151
Stratford town, Coos County	739	393	59.1	55.5	437	7.6	392	89.3	19.1	1.0	26	100.0	45
Stratham town, Rockingham County	4 692	2 448	69.6	61.2	3 264	2.9	3 120	91.2	4.0	-	339	57.2	213
Success township, Coos County	-	-	(X)	(X)	-	(X)	-	(X)	(X)	(X)	-	(X)	-
Sugar Hill town, Grafton County	470	229	68.1	65.1	320	1.6	301	77.7	7.6	1.0	18	55.6	17
Sullivan town, Cheshire County	595	278	75.8	71.2	451	3.1	427	91.3	8.9	-	27	51.9	21
Sunapee town, Sullivan County	2 448	1 234	65.9	63.1	1 613	1.2	1 553	91.5	6.6	-	134	86.6	124
Suncook CDP, Merrimack County	4 203	2 216	70.5	64.5	2 963	2.1	2 855	93.8	8.8	-	219	75.3	260
Surry town, Cheshire County	576	285	69.4	63.9	400	1.0	386	95.3	12.2	-	27	63.0	22
Sutton town, Merrimack County	1 265	653	70.0	65.2	883	4.1	842	89.8	8.6	1.2	65	80.0	65
Swanzey town, Cheshire County	5 288	2 732	69.5	64.9	3 677	4.4	3 445	93.3	12.0	-	332	57.2	240
Tamworth town, Carroll County	2 012	990	65.4	61.1	1 316	5.5	1 205	90.0	10.7	-	113	65.5	99
Temple town, Hillsborough County	963	471	76.9	70.1	738	4.2	693	85.1	13.1	-	73	69.9	68
Thompson and Meserves purchase, Coos County	-	-	(X)	(X)	-	(X)	-	(X)	(X)	(X)	-	(X)	-
Thornton town, Grafton County	1 490	736	75.0	73.2	1 118	4.6	1 044	91.9	15.5	0.3	69	82.6	67
Tilton town, Belknap County	2 784	1 387	66.9	61.7	1 863	5.0	1 750	89.5	13.4	0.3	169	78.7	157
Tilton-Northfield CDP	2 466	1 240	67.5	66.0	1 664	4.1	1 581	89.3	13.3	-	143	81.1	183
Belknap County (part)	1 276	624	65.3	66.8	833	6.5	772	85.2	13.3	-	89	84.3	81
Merrimack County (part)	1 190	616	69.8	65.3	831	1.7	809	93.2	13.3	-	54	75.9	102
Troy town, Cheshire County	1 534	809	72.0	66.3	1 102	1.7	1 071	92.7	12.4	-	91	72.5	83
Tuftonboro town, Carroll County	1 774	905	59.4	54.6	1 053	1.7	988	86.9	10.2	0.5	67	70.1	75
Unity town, Sullivan County	1 259	634	56.1	49.4	706	2.1	680	96.3	13.1	-	54	70.4	62
Wakefield town, Carroll County	3 233	1 640	66.1	60.6	2 133	4.3	1 990	92.3	13.5	0.4	203	68.0	167
Walpole town, Cheshire County	2 801	1 473	66.2	61.0	1 855	2.4	1 766	88.6	8.4	-	200	76.5	224
Warner town, Merrimack County	2 156	1 119	66.8	61.0	1 438	4.2	1 349	90.5	7.7	-	130	60.0	103
Warren town, Grafton County	677	364	67.2	60.4	455	7.7	410	87.8	17.8	0.5	44	56.8	26
Washington town, Sullivan County	693	334	62.3	59.9	432	3.2	405	88.4	12.6	-	32	68.8	24
Waterville Valley town, Grafton County	204	97	58.3	53.6	119	8.4	107	84.1	12.1	-	10	50.0	8
Weare town, Hillsborough County	5 507	2 734	77.4	72.3	4 265	2.1	4 120	93.1	11.5	0.4	465	57.4	368
Webster town, Merrimack County	1 216	636	75.0	70.9	905	2.2	872	92.5	13.0	0.3	87	73.6	82
Wentworth town, Grafton County	630	300	70.0	64.3	439	1.1	418	95.0	12.0	-	27	85.2	33
Wentworth location, Coos County	46	17	54.3	64.7	25	20.0	20	100.0	-	-	-	(X)	-
Westmoreland town, Cheshire County	1 442	718	60.1	56.5	861	1.4	840	89.5	9.5	0.5	60	71.7	48
West Swanzey CDP, Cheshire County	922	501	65.0	60.1	599	8.2	527	92.2	7.8	-	55	29.1	13
Whitefield CDP, Coos County	863	474	60.5	51.5	522	8.0	465	83.7	13.8	-	48	62.5	39
Whitefield town, Coos County	1 611	850	62.9	57.9	1 013	5.5	933	86.6	12.3	-	93	72.0	95
Wilmot town, Merrimack County	882	468	69.5	63.5	613	2.9	590	90.3	6.6	0.3	47	57.4	40
Wilton CDP, Hillsborough County	883	462	68.0	53.2	600	2.3	586	90.8	4.6	-	40	47.5	37
Wilton town, Hillsborough County	2 834	1 447	74.0	67.1	2 098	1.9	2 037	90.9	9.4	-	189	60.3	181
Winchester CDP, Cheshire County	1 387	737	65.2	58.9	904	10.3	773	93.0	13.2	1.9	124	53.2	71

Table 8. **Employment Status and Journey to Work: 2000**—Con.

[Data based on a sample (except Tables 65-68). For information on confidentiality protection, coverage, sampling error, and nonsampling error, see Appendix G.
For location of definitions, see "How to Use This Census Report"]

State County Place and County Subdivision	Population 16 years and over												Own children under 6 years, all parents in family in labor force
			Labor force								Females with own children under 6 years		
			Percent in labor force		Civilian labor force		Workers						
								Means of transportation to work					
	Total	Female	Total	Female	Number	Percent un-employed	Number	Percent using car, truck, or van	Percent in carpools	Percent using public trans-portation	Number	Percent in labor force	
PLACE AND COUNTY SUBDIVISION—Con.													
Winchester town, Cheshire County	3 225	1 637	67.0	62.4	2 160	6.9	1 948	94.3	11.5	0.8	213	64.8	227
Windham town, Rockingham County	7 911	3 969	73.1	60.8	5 779	2.4	5 579	95.2	6.5	0.3	618	42.4	298
Windsor town, Hillsborough County	143	73	72.7	79.5	104	1.9	100	71.0	31.0	21.0	11	63.6	6
Wolfeboro CDP, Carroll County	2 546	1 418	48.6	43.2	1 237	3.3	1 176	83.8	12.2	0.5	91	59.3	60
Wolfeboro town, Carroll County	4 934	2 646	54.0	48.3	2 662	3.0	2 522	88.0	13.4	0.2	240	75.8	229
Woodstock town, Grafton County	900	446	77.7	73.3	699	4.1	652	83.6	12.6	-	48	77.1	65
Woodsville CDP, Grafton County	736	411	66.6	58.4	490	7.8	439	91.1	16.4	-	41	51.2	38

Table 9. **Work Status and Income in 1999: 2000**

[Data based on a sample (except Tables 65-68). For information on confidentiality protection, coverage, sampling error, and nonsampling error, see Appendix G.
For location of definitions, see "How to Use This Census Report"]

State County County Subdivision Place	Population 16 years and over, worked in 1999						Median income in 1999 (dollars)			Per capita income in 1999 (dollars)
	Total		Worked 40 or more weeks							
			Total		Full-time, year-round					
	Male	Female	Male	Female	Male	Female	Households	Families	Nonfamily households	
The State	**385 185**	**347 433**	**324 676**	**270 458**	**270 802**	**176 046**	**49 467**	**57 575**	**28 945**	**23 844**
Belknap County	17 095	15 553	14 265	12 371	11 621	8 195	43 605	50 510	25 651	22 758
Alton town	1 292	1 139	1 050	865	875	593	43 451	46 467	29 709	25 940
Barnstead town	1 207	1 076	984	840	804	624	47 449	49 404	39 167	19 773
Belmont town	2 143	1 993	1 889	1 623	1 545	1 169	47 717	53 125	26 349	19 986
Center Harbor town	315	296	271	231	212	130	51 806	55 938	30 156	25 627
Gilford town	1 922	1 917	1 697	1 571	1 359	919	48 658	56 554	28 372	32 667
Gilmanton town	964	841	818	655	693	402	50 542	51 712	31 964	23 163
Laconia city	4 864	4 475	3 829	3 491	3 144	2 325	37 796	45 307	22 250	19 540
Meredith town	1 888	1 578	1 565	1 285	1 194	793	42 758	54 764	24 489	24 867
Meredith CDP	593	472	509	409	372	242	35 298	42 292	25 357	18 903
New Hampton town	587	545	484	430	384	296	47 583	52 366	26 397	20 336
Sanbornton town	839	752	736	634	617	436	48 458	52 179	28 370	22 879
Tilton town	1 074	941	942	746	794	508	41 977	50 143	24 408	19 578
Tilton-Northfield CDP (part)	433	420	377	297	299	220	33 672	45 455	19 258	16 946
Carroll County	12 780	11 565	10 382	8 946	8 090	5 335	39 990	46 922	24 076	21 931
Albany town	198	140	170	106	129	65	36 635	39 250	19 583	20 690
Bartlett town	879	836	730	656	537	412	39 107	43 203	28 026	21 631
Brookfield town	184	174	132	142	108	75	52 132	54 688	36 111	25 745
Chatham town	68	60	62	44	54	25	37 188	40 156	23 750	15 317
Conway town	2 674	2 493	2 231	2 072	1 751	1 245	35 873	41 818	21 385	19 673
Conway CDP	470	419	377	316	308	155	31 392	37 000	20 114	16 987
North Conway CDP	655	661	519	589	374	316	31 406	40 294	23 500	20 493
Eaton town	111	95	93	76	79	47	46 429	53 750	23 125	21 122
Effingham town	390	336	315	252	243	157	36 000	38 000	26 176	17 089
Freedom town	384	336	297	252	227	148	40 188	49 167	23 750	23 036
Hale's location	23	6	15	6	9	4	32 188	44 167	12 083	25 103
Hart's Location town	13	10	11	10	8	6	41 250	70 833	17 083	19 609
Jackson town	249	207	220	159	156	90	49 583	59 327	26 500	25 718
Madison town	638	589	535	501	436	286	43 523	51 080	24 338	20 608
Moultonborough town	1 306	1 161	1 054	862	824	506	45 050	51 729	28 321	25 733
Ossipee town	1 137	1 012	906	723	702	408	34 709	38 790	22 700	18 092
Sandwich town	354	336	294	261	221	114	47 292	55 417	23 393	23 714
Tamworth town	787	646	631	488	498	327	35 200	41 121	21 810	17 961
Tuftonboro town	611	547	506	419	395	229	45 729	51 875	30 859	25 070
Wakefield town	1 194	1 056	988	829	810	559	42 500	45 774	25 500	21 507
Wolfeboro town	1 580	1 525	1 192	1 088	903	632	44 013	53 269	21 651	26 361
Wolfeboro CDP	739	769	542	527	427	321	42 853	51 005	20 865	25 466
Cheshire County	23 059	21 603	18 144	16 038	14 535	10 296	42 382	51 043	25 245	20 685
Alstead town	594	562	494	438	380	261	43 191	47 311	29 219	20 444
Chesterfield town	1 172	949	979	759	793	449	51 351	58 516	30 188	25 051
Dublin town	478	404	401	267	303	157	52 150	57 578	31 667	27 028
Fitzwilliam town	721	610	600	494	493	352	48 125	55 476	27 969	23 127
Gilsum town	245	204	208	163	179	103	43 359	50 469	19 773	20 955
Harrisville town	320	339	274	248	219	177	48 625	55 083	34 211	25 397
Hinsdale town	1 237	1 203	1 056	1 017	823	698	36 124	43 413	24 213	16 611
Hinsdale CDP	470	449	390	337	300	228	35 417	42 308	19 653	15 122
Jaffrey town	1 633	1 509	1 362	1 092	1 111	654	45 033	48 703	28 106	21 412
Jaffrey CDP	837	803	663	603	575	346	35 880	45 343	25 724	17 781
Keene city	7 151	7 185	5 254	4 882	4 002	3 039	37 033	49 935	22 266	20 544
Marlborough town	631	571	533	490	426	322	44 904	50 927	25 809	19 967
Marlborough CDP	321	312	285	273	226	171	37 404	48 516	25 000	18 893
Marlow town	237	196	207	162	169	108	45 000	47 813	31 250	18 810
Nelson town	210	185	162	155	128	86	41 250	59 464	24 250	31 625
Richmond town	326	276	256	246	202	172	49 141	54 625	33 750	21 174
Rindge town	1 876	1 659	1 149	1 031	876	592	50 494	52 500	31 121	18 495
Roxbury town	78	73	67	59	65	33	49 375	56 875	21 875	21 124
Stoddard town	310	248	252	211	187	137	37 639	48 125	26 250	19 617
Sullivan town	262	212	224	168	186	117	51 058	52 386	28 750	21 143
Surry town	247	189	203	164	183	110	56 964	60 179	27 222	24 277
Swanzey town	2 005	1 908	1 725	1 510	1 502	1 086	44 819	51 500	27 014	20 150
West Swanzey CDP	318	345	262	280	211	191	33 194	47 159	26 429	18 403
Troy town	580	566	509	453	430	324	41 875	47 500	22 313	17 323
Walpole town	1 012	1 007	858	765	752	502	44 673	53 561	23 929	23 295
Westmoreland town	563	447	460	358	369	213	55 875	62 857	37 188	24 488
Winchester town	1 171	1 101	911	906	757	604	37 364	43 393	19 559	16 012
Winchester CDP	493	441	358	359	309	277	31 281	39 828	19 226	13 646
Coos County	9 540	8 413	7 943	6 480	6 543	4 000	33 593	40 654	17 283	17 218
Atkinson and Gilmanton Academy grant	-	-	-	-	-	-	-	-	-	-
Beans grant	-	-	-	-	-	-	-	-	-	-
Beans purchase	-	-	-	-	-	-	-	-	-	-
Berlin city	2 664	2 499	2 274	1 975	1 808	1 106	29 647	38 750	14 520	15 780
Cambridge township	-	-	-	-	-	-	-	-	-	-
Carroll town	247	202	189	140	151	96	39 286	45 227	24 250	18 734
Chandlers purchase	-	-	-	-	-	-	-	-	-	-
Clarksville town	102	83	84	61	79	46	40 179	44 688	28 750	18 090
Colebrook town	726	650	603	496	502	343	32 244	42 260	17 212	18 390
Columbia town	230	203	199	161	161	101	36 964	42 143	14 844	16 859
Crawfords purchase	-	-	-	-	-	-	-	-	-	-
Cutts grant	-	-	-	-	-	-	-	-	-	-
Dalton town	287	224	219	163	191	97	35 625	41 667	18 472	16 234
Dixs grant	-	-	-	-	-	-	-	-	-	-
Dixville township	-	-	-	-	-	-	-	-	-	4 667
Dummer town	101	87	83	70	62	35	32 750	42 708	14 375	16 754
Errol town	88	89	79	70	63	41	35 625	47 500	19 028	22 440
Ervings location	-	-	-	-	-	-	-	-	-	-
Gorham town	922	735	758	597	633	298	32 250	41 008	17 083	16 649
Gorham CDP	609	457	493	375	398	205	31 813	39 400	15 795	16 910
Greens grant	-	-	-	-	-	-	-	-	-	-
Hadleys purchase	-	-	-	-	-	-	-	-	-	-
Jefferson town	324	267	285	180	236	139	41 089	42 067	21 500	19 556
Kilkenny township	-	-	-	-	-	-	-	-	-	-
Lancaster town	883	920	718	717	622	489	40 305	43 333	21 289	19 905

Table 9. **Work Status and Income in 1999: 2000**—Con.

[Data based on a sample (except Tables 65-68). For information on confidentiality protection, coverage, sampling error, and nonsampling error, see Appendix G.
For location of definitions, see "How to Use This Census Report"]

State County County Subdivision Place	Population 16 years and over, worked in 1999						Median income in 1999 (dollars)			Per capita income in 1999 (dollars)
	Total		Worked 40 or more weeks							
			Total		Full-time, year-round					
	Male	Female	Male	Female	Male	Female	Households	Families	Nonfamily households	
Coos County—Con.										
Lancaster town—Con.										
Lancaster CDP	413	464	343	391	291	267	35 147	41 328	19 000	18 464
Low and Burbanks grant	-	-	-	-	-	-	-	-	-	-
Martins location	-	-	-	-	-	-	-	-	-	-
Milan town	438	358	384	278	328	185	40 966	47 361	25 938	19 818
Millsfield township	6	6	4	6	2	-	59 375	59 375	-	13 063
Northumberland town	702	554	597	408	485	272	31 570	34 444	17 500	15 101
Groveton CDP	322	251	268	186	213	121	26 801	30 938	12 429	13 516
Odell township	-	-	-	-	-	-	-	-	-	-
Pinkhams grant	-	-	-	-	-	-	-	-	-	-
Pittsburg town	269	220	215	159	184	100	38 516	42 500	19 083	17 703
Randolph town	108	84	88	63	72	41	50 139	52 083	38 125	25 092
Sargents purchase	-	-	-	-	-	-	-	-	-	-
Second College grant	-	-	-	-	-	-	-	-	-	-
Shelburne town	123	110	110	93	90	47	44 375	59 375	29 375	24 899
Stark town	172	115	121	70	98	31	37 946	40 089	27 188	17 168
Stewartstown town	317	219	255	179	204	129	30 700	34 911	14 917	17 231
Stratford town	251	234	181	176	147	107	28 594	33 295	15 000	13 783
Success township	-	-	-	-	-	-	-	-	-	-
Thompson and Meserves purchase	-	-	-	-	-	-	-	-	-	-
Wentworth location	18	11	14	6	14	2	37 500	28 750	46 667	37 237
Whitefield town	562	543	483	412	411	295	34 583	41 528	20 114	17 070
Whitefield CDP	293	277	251	212	205	144	31 071	38 750	16 354	16 217
Grafton County	26 315	24 292	19 549	17 537	15 577	11 257	41 962	50 424	25 251	22 227
Alexandria town	414	367	372	293	321	215	42 667	45 938	25 114	19 323
Ashland town	593	599	446	460	360	287	33 345	38 487	21 389	17 450
Bath town	292	237	249	190	217	122	43 088	47 000	19 231	17 916
Benton town	67	57	57	51	46	25	34 167	40 417	21 250	13 220
Bethlehem town	732	666	582	505	469	348	35 547	48 333	22 438	20 155
Bridgewater town	269	299	220	235	193	159	50 662	54 722	27 750	28 600
Bristol town	907	822	744	593	604	382	38 032	44 766	21 786	19 807
Bristol CDP	517	429	411	319	337	212	32 992	40 804	17 361	20 011
Campton town	850	779	685	633	553	425	39 213	46 492	24 963	20 189
Canaan town	998	968	820	751	682	528	43 220	46 339	27 232	20 515
Dorchester town	97	100	77	81	62	55	40 833	42 292	18 438	18 940
Easton town	76	83	67	58	43	32	49 167	69 375	25 625	31 841
Ellsworth town	20	18	20	16	16	6	33 750	34 750	23 333	22 705
Enfield town	1 558	1 435	1 333	1 215	1 165	843	47 990	53 631	30 426	23 054
Enfield CDP	526	486	423	432	358	287	35 595	46 198	23 958	19 963
Franconia town	287	246	215	172	146	104	40 114	46 979	26 607	20 351
Grafton town	340	337	277	259	231	170	38 654	41 875	25 385	16 944
Groton town	145	94	123	81	85	52	37 083	46 250	18 125	18 680
Hanover town	3 781	3 347	1 861	1 559	1 350	773	72 470	99 158	36 250	30 393
Hanover CDP	2 984	2 605	1 178	1 048	750	476	62 143	90 548	36 286	26 426
Haverhill town	1 375	1 121	1 037	883	773	633	36 853	44 816	21 860	17 465
Woodsville CDP	255	275	207	187	169	141	31 771	37 857	23 696	16 145
Hebron town	139	149	119	115	94	76	47 639	54 688	28 000	30 196
Holderness town	642	586	511	425	424	263	47 895	55 526	30 469	27 825
Landaff town	125	108	100	80	90	57	41 964	48 500	33 250	18 033
Lebanon city	4 009	3 897	3 275	3 182	2 733	2 151	42 185	52 133	27 180	25 133
Lincoln town	427	369	342	279	278	173	28 523	44 063	17 344	17 999
Lisbon town	463	423	380	325	303	244	37 993	41 250	22 109	16 836
Lisbon CDP	306	294	241	222	191	169	36 563	39 861	22 500	15 770
Littleton town	1 734	1 668	1 392	1 298	1 102	944	35 887	49 915	19 352	18 803
Littleton CDP	1 306	1 303	1 086	1 021	844	747	32 674	50 478	17 463	17 843
Livermore town	-	-	-	-	-	-	-	-	-	-
Lyman town	173	153	139	126	112	78	46 607	48 365	28 333	22 332
Lyme town	511	445	408	379	330	215	57 250	64 531	34 038	35 887
Monroe town	225	187	200	150	175	104	42 411	46 346	27 083	19 730
Orange town	119	65	98	54	73	30	41 250	40 625	25 000	17 456
Orford town	334	334	275	284	244	204	46 250	50 577	34 375	24 196
Piermont town	213	213	172	151	140	110	38 611	44 531	23 281	22 183
Plymouth town	2 118	2 106	1 099	1 122	698	453	35 618	43 797	17 314	14 766
Plymouth CDP	1 429	1 361	564	625	294	195	36 402	50 000	17 935	12 938
Rumney town	483	360	406	276	337	156	38 125	42 895	21 750	17 169
Sugar Hill town	184	173	144	129	104	76	49 219	60 288	34 167	29 743
Thornton town	633	600	495	460	385	297	38 380	45 172	26 302	18 478
Warren town	250	246	209	180	171	137	34 432	38 125	23 456	16 454
Waterville Valley town	79	62	61	41	38	27	40 417	55 625	29 167	26 400
Wentworth town	255	214	210	157	171	100	44 219	47 917	27 083	18 258
Woodstock town	398	359	329	289	259	203	35 556	40 875	27 422	19 973
Hillsborough County	119 291	105 054	103 847	83 268	88 173	54 533	53 384	62 363	31 154	25 198
Amherst town	3 227	2 720	2 919	2 027	2 535	1 142	89 384	97 913	39 464	35 531
Antrim town	760	670	651	524	557	283	45 677	50 650	18 667	18 978
Antrim CDP	406	359	349	276	284	150	41 042	48 854	11 958	16 935
Bedford town	5 685	4 403	5 110	3 660	4 441	2 130	84 392	91 868	53 079	37 730
Bennington town	452	392	411	307	342	209	46 150	52 153	39 000	19 675
Brookline town	1 302	1 072	1 199	796	1 093	504	77 075	80 214	35 125	29 272
Deering town	586	482	493	394	412	311	48 750	53 889	28 750	20 856
Francestown town	474	398	412	310	332	194	64 259	71 471	36 389	28 942
Goffstown town	5 439	5 188	4 393	3 646	3 660	2 255	55 833	61 718	30 167	21 907
Pinardville CDP	1 971	1 963	1 341	1 275	1 129	839	49 640	54 955	25 729	18 011
Greenfield town	527	445	449	339	359	221	48 833	56 250	26 583	19 895
Greenville town	677	553	587	446	475	289	39 545	48 750	25 435	17 901
Greenville CDP	333	292	293	228	258	147	42 917	48 889	17 500	17 850
Hancock town	502	498	395	374	326	226	55 000	64 423	31 905	29 445
Hillsborough town	1 445	1 263	1 246	953	1 042	651	44 500	50 445	24 125	20 122
Hillsborough CDP	481	425	404	317	326	185	31 855	47 438	18 036	19 125
Hollis town	2 221	1 694	1 946	1 330	1 690	822	92 847	104 737	37 344	44 936
Hudson town	7 353	6 539	6 560	5 331	5 639	3 480	64 169	71 313	36 783	25 696
Hudson CDP	2 519	2 300	2 189	1 826	1 910	1 239	49 753	58 836	31 054	22 324
Litchfield town	2 321	2 169	2 082	1 746	1 994	1 060	73 302	76 931	40 000	25 203
Lyndeborough town	549	461	481	350	386	197	59 688	70 223	37 500	27 169
Manchester city	32 895	29 688	28 131	23 714	23 044	15 989	40 774	50 039	27 379	21 244

Table 9. **Work Status and Income in 1999: 2000**—Con.

[Data based on a sample (except Tables 65-68). For information on confidentiality protection, coverage, sampling error, and nonsampling error, see Appendix G.
For location of definitions, see "How to Use This Census Report"]

State County County Subdivision Place	Population 16 years and over, worked in 1999						Median income in 1999 (dollars)			Per capita income in 1999 (dollars)
	Total		Worked 40 or more weeks							
			Total		Full-time, year-round					
	Male	Female	Male	Female	Male	Female	Households	Families	Nonfamily households	
Hillsborough County—Con.										
Mason town	396	328	346	251	289	152	60 433	61 908	50 833	28 503
Merrimack town	8 358	7 531	7 511	6 137	6 550	3 843	68 817	72 011	47 695	27 748
East Merrimack CDP	1 165	1 212	1 071	1 029	890	709	47 130	52 829	39 268	25 880
Milford town	4 415	3 812	3 899	3 092	3 298	2 257	52 343	61 682	31 573	24 425
Milford CDP	2 617	2 392	2 314	1 933	1 945	1 411	48 716	57 933	32 156	24 025
Wilton CDP (part)	17	9	11	9	11	4	56 875	125 381	32 500	29 039
Mont Vernon town	652	548	574	445	509	256	71 250	77 869	42 000	30 772
Nashua city	27 306	23 671	23 699	18 717	20 340	12 786	51 969	61 102	33 766	25 209
New Boston town	1 350	1 138	1 254	956	1 049	616	66 020	69 458	36 750	26 488
New Ipswich town	1 270	1 050	1 106	804	961	432	53 939	57 865	27 083	20 210
Pelham town	3 390	3 035	2 957	2 477	2 536	1 519	68 608	73 365	31 701	25 158
Peterborough town	1 519	1 591	1 294	1 185	1 029	791	47 381	54 375	35 040	26 154
Peterborough CDP	755	862	633	665	471	488	45 313	53 409	32 180	26 091
Sharon town	122	92	100	81	76	42	66 250	75 325	23 750	29 478
Temple town	428	344	368	276	302	162	56 500	64 297	25 972	21 897
Weare town	2 440	2 179	2 197	1 741	1 956	1 144	59 924	62 661	30 682	22 217
Wilton town	1 168	1 040	1 039	808	917	524	54 276	61 311	32 788	26 618
Wilton CDP (part)	329	284	272	206	228	129	38 810	46 818	16 429	20 991
Windsor town	62	60	38	51	34	46	45 750	58 750	28 125	17 966
Merrimack County	41 750	38 627	34 842	30 505	29 266	20 989	48 522	56 842	28 268	23 208
Allenstown town	1 461	1 331	1 303	1 051	1 080	720	41 958	51 659	26 375	18 851
Suncook CDP (part)	568	520	521	441	441	274	41 364	58 162	22 250	20 106
Andover town	673	632	585	475	467	351	47 093	52 212	27 059	21 627
Boscawen town	1 087	898	917	700	816	490	42 524	45 850	22 566	18 732
Bow town	2 220	1 843	1 925	1 466	1 699	894	79 329	83 567	38 750	29 557
Bradford town	460	441	400	354	329	248	49 018	57 083	27 500	22 240
Canterbury town	644	604	555	516	479	353	58 026	62 583	40 417	27 374
Chichester town	727	650	641	537	551	399	56 741	60 333	29 063	24 115
Concord city	11 994	11 460	9 874	9 376	8 020	6 482	42 447	52 418	28 380	21 976
Danbury town	369	263	298	195	276	133	38 313	40 809	27 500	18 339
Dunbarton town	747	662	660	561	581	380	65 081	67 448	43 125	27 892
Epsom town	1 203	1 152	1 051	982	883	749	50 685	56 875	33 804	22 026
Franklin city	2 240	2 243	1 775	1 797	1 551	1 437	34 613	41 698	17 684	17 155
Henniker town	1 624	1 275	1 167	819	963	469	50 288	59 527	23 833	24 530
Henniker CDP	653	561	348	305	265	148	40 000	48 563	22 727	16 808
Hill town	320	285	283	219	257	161	48 333	50 000	30 417	21 004
Hooksett town	3 971	3 489	3 243	2 736	2 676	1 786	61 491	68 673	33 636	24 629
Hooksett CDP	1 088	1 082	932	949	805	601	51 422	56 786	35 750	23 933
South Hooksett CDP	1 934	1 545	1 443	1 060	1 079	698	65 222	73 472	31 067	22 714
Hopkinton town	1 601	1 517	1 344	1 157	1 207	813	59 583	69 737	35 375	30 753
Contoocook CDP	419	417	318	312	280	220	49 038	56 848	19 655	22 124
Loudon town	1 439	1 292	1 266	1 081	1 100	780	55 185	59 096	35 625	24 673
Newbury town	547	475	462	394	361	256	58 026	61 389	40 000	29 521
New London town	1 083	1 190	782	699	619	439	61 520	82 201	30 758	37 556
Northfield town	1 425	1 329	1 245	1 095	1 088	758	44 333	48 787	26 138	18 466
Tilton-Northfield CDP (part)	502	456	423	357	364	224	38 906	46 029	26 989	16 631
Pembroke town	2 217	2 052	1 909	1 628	1 636	1 143	49 494	57 106	30 036	20 800
Suncook CDP (part)	1 074	969	923	765	742	546	42 264	54 120	26 923	21 056
Pittsfield town	1 135	1 110	1 000	819	850	517	38 833	44 233	22 022	21 082
Pittsfield CDP	471	462	419	297	370	203	33 194	43 690	17 279	17 845
Salisbury town	379	349	330	261	285	182	55 000	62 321	35 536	23 112
Sutton town	490	467	419	356	320	221	50 924	56 685	34 375	24 432
Warner town	851	805	678	595	548	413	44 142	50 926	27 135	21 588
Webster town	493	472	451	383	384	259	54 052	57 396	35 625	20 852
Wilmot town	350	341	279	253	240	156	49 605	57 143	26 500	25 629
Rockingham County	87 866	77 800	76 769	61 572	65 212	39 553	58 150	66 345	34 969	26 656
Atkinson town	2 052	1 757	1 769	1 407	1 575	901	69 729	77 631	34 044	30 412
Auburn town	1 545	1 294	1 398	1 115	1 210	680	70 774	72 578	41 786	28 405
Brentwood town	974	736	769	559	672	349	68 971	71 875	43 750	22 027
Candia town	1 329	1 140	1 195	888	1 035	582	61 389	67 163	36 477	25 267
Chester town	1 146	1 048	986	759	853	501	68 571	75 092	35 714	23 842
Danville town	1 278	1 083	1 151	941	985	583	57 287	63 239	43 333	22 152
Deerfield town	1 147	1 062	989	815	803	522	61 367	64 737	37 083	24 160
Derry town	10 810	9 703	9 405	7 822	8 248	4 977	54 634	61 625	34 073	22 315
Derry CDP	7 253	6 510	6 366	5 290	5 532	3 376	49 792	56 332	33 905	21 938
East Kingston town	577	487	516	380	442	253	65 197	71 705	45 833	28 844
Epping town	1 758	1 590	1 564	1 275	1 282	868	50 739	54 722	31 058	21 109
Epping CDP	466	456	392	371	315	234	39 417	46 438	22 778	18 343
Exeter town	4 079	3 971	3 384	3 084	2 832	1 870	49 618	63 088	29 914	27 105
Exeter CDP	2 735	2 835	2 240	2 210	1 850	1 414	44 279	53 174	24 866	24 663
Fremont town	1 116	1 039	1 020	853	870	547	62 171	63 808	40 938	24 082
Greenland town	973	895	877	727	755	451	62 172	67 188	48 365	31 270
Hampstead town	2 533	2 364	2 235	1 828	1 905	1 191	68 533	79 114	35 172	29 195
Hampton town	4 578	4 213	4 014	3 340	3 317	2 055	54 419	66 000	37 908	29 878
Hampton CDP	2 753	2 538	2 415	2 023	2 019	1 231	57 356	71 094	36 413	30 769
Hampton Falls town	601	490	525	382	430	244	76 348	86 229	38 958	35 060
Kensington town	595	514	544	405	454	240	67 344	72 679	36 458	29 265
Kingston town	1 871	1 671	1 592	1 269	1 349	866	61 522	66 509	38 750	28 795
Londonderry town	7 283	6 348	6 396	5 017	5 600	3 286	70 501	73 513	39 718	26 491
Londonderry CDP	3 527	3 286	3 033	2 589	2 630	1 737	68 707	71 484	46 029	26 767
New Castle town	304	222	260	157	209	97	83 708	93 290	52 500	67 695
Newfields town	474	415	424	325	372	183	71 375	75 078	49 167	28 687
Newington town	251	249	220	194	174	120	59 464	76 202	40 417	30 172
Newmarket town	2 832	2 609	2 306	2 101	1 851	1 348	46 058	53 750	29 138	22 085
Newmarket CDP	1 895	1 725	1 478	1 386	1 237	836	40 561	47 553	28 147	19 841
Newton town	1 298	1 271	1 187	984	1 001	675	60 972	62 271	36 184	22 910
North Hampton town	1 341	1 124	1 111	891	939	547	66 696	72 500	34 000	34 187
Northwood town	1 183	1 027	983	843	863	587	50 675	53 953	31 705	21 491
Nottingham town	1 242	1 092	1 037	849	924	611	62 423	65 510	32 708	24 879
Plaistow town	2 472	2 127	2 238	1 729	1 920	1 136	61 707	66 852	32 667	25 255
Portsmouth city	6 868	6 351	5 924	5 165	4 803	3 270	45 195	59 630	32 416	27 540
Raymond town	3 003	2 758	2 714	2 174	2 286	1 543	48 829	50 889	32 875	18 430
Raymond CDP	960	835	884	663	719	457	49 286	51 371	31 667	19 710
Rye town	1 551	1 280	1 314	884	935	527	63 152	74 956	40 268	36 746

Table 9. **Work Status and Income in 1999: 2000**—Con.

[Data based on a sample (except Tables 65-68). For information on confidentiality protection, coverage, sampling error, and nonsampling error, see Appendix G.
For location of definitions, see "How to Use This Census Report"]

State County County Subdivision Place	Population 16 years and over, worked in 1999						Median income in 1999 (dollars)			Per capita income in 1999 (dollars)
	Total		Worked 40 or more weeks							
			Total		Full-time, year-round					
	Male	Female	Male	Female	Male	Female	Households	Families	Nonfamily households	
Rockingham County—Con.										
Salem town	8 924	7 666	7 931	6 269	6 797	4 194	58 090	67 278	31 008	26 170
Sandown town	1 694	1 389	1 516	1 100	1 317	704	67 581	73 083	37 083	25 978
Seabrook town	2 486	2 196	2 186	1 598	1 718	1 042	42 874	47 718	28 929	20 992
South Hampton town	273	235	239	185	193	117	63 750	75 778	28 750	28 287
Stratham town	1 884	1 670	1 659	1 264	1 447	776	76 726	81 391	53 500	33 270
Windham town	3 541	2 714	3 191	1 994	2 846	1 110	94 794	99 570	48 611	38 559
Strafford County	35 380	33 794	28 683	25 096	23 305	16 032	44 803	53 075	27 602	20 479
Barrington town	2 481	2 157	2 076	1 801	1 770	1 123	50 630	56 136	34 963	21 012
Dover city	8 694	8 148	7 382	6 685	5 881	4 424	43 873	57 050	31 246	23 459
Durham town	4 482	5 279	2 280	2 220	1 251	742	51 697	83 609	22 621	17 210
Durham CDP	3 147	4 394	1 234	1 614	545	429	30 040	70 066	18 023	12 088
Farmington town	1 685	1 563	1 442	1 187	1 229	840	40 971	44 788	21 736	16 574
Farmington CDP	945	910	803	683	662	487	35 313	39 931	18 170	15 048
Lee town	1 351	1 203	1 194	910	978	558	57 993	62 330	31 895	23 905
Madbury town	472	415	382	328	301	186	57 981	67 981	32 500	26 524
Middleton town	469	375	402	298	340	219	43 942	48 529	33 333	18 415
Milton town	1 201	1 041	1 057	819	946	569	44 194	48 033	33 095	18 092
New Durham town	707	573	599	441	523	301	52 270	52 941	40 156	22 139
Rochester city	8 437	7 973	7 184	6 372	6 195	4 397	40 596	47 324	24 244	18 859
Rollinsford town	826	780	713	635	542	423	48 588	60 625	25 250	24 444
Somersworth city	3 409	3 208	2 988	2 531	2 535	1 691	42 739	47 933	26 536	19 592
Strafford town	1 166	1 079	984	869	814	559	59 044	62 238	34 306	23 500
Sullivan County	12 109	10 732	10 252	8 645	8 480	5 856	40 938	48 516	24 720	21 319
Acworth town	268	204	217	155	167	96	37 386	41 397	27 083	18 132
Charlestown town	1 405	1 265	1 240	992	1 066	708	38 024	45 172	23 663	18 654
Charlestown CDP	387	332	336	263	286	196	38 083	40 938	23 917	16 565
Claremont city	3 779	3 466	3 172	2 848	2 608	1 991	34 949	42 849	21 192	20 267
Cornish town	522	486	456	385	375	242	53 393	60 313	24 643	23 165
Croydon town	218	182	199	138	189	93	49 688	50 556	30 962	21 403
Goshen town	226	203	185	166	162	124	42 625	45 208	25 500	20 561
Grantham town	653	551	550	430	453	302	63 239	69 271	44 000	32 174
Langdon town	200	177	171	134	136	78	42 083	43 125	30 417	24 572
Lempster town	315	254	256	205	231	147	40 458	45 385	24 375	19 172
Newport town	1 767	1 550	1 512	1 262	1 224	831	37 442	45 508	23 798	16 964
Newport CDP	1 095	971	958	809	766	520	35 788	44 453	22 733	16 389
Plainfield town	740	662	648	538	552	335	57 083	61 205	31 458	26 062
Springfield town	292	272	264	248	216	159	44 659	58 068	32 857	23 263
Sunapee town	979	874	763	684	605	438	49 353	55 909	38 056	29 184
Unity town	496	343	409	285	325	202	41 594	47 045	30 893	17 908
Washington town	249	243	210	175	171	110	43 125	50 000	21 667	20 540

Table 10. **Work Status and Income in 1999: 2000**

[Data based on a sample (except Tables 65-68). For information on confidentiality protection, coverage, sampling error, and nonsampling error, see Appendix G.
For location of definitions, see "How to Use This Census Report"]

State County Place and County Subdivision	Population 16 years and over, worked in 1999						Median income in 1999 (dollars)			Per capita income in 1999 (dollars)
	Total		Worked 40 or more weeks							
			Total		Full-time, year-round					
	Male	Female	Male	Female	Male	Female	Households	Families	Nonfamily households	
The State	**385 185**	**347 433**	**324 676**	**270 458**	**270 802**	**176 046**	**49 467**	**57 575**	**28 945**	**23 844**
COUNTY										
Belknap County	17 095	15 553	14 265	12 371	11 621	8 195	43 605	50 510	25 651	22 758
Carroll County	12 780	11 565	10 382	8 946	8 090	5 335	39 990	46 922	24 076	21 931
Cheshire County	23 059	21 603	18 144	16 038	14 535	10 296	42 382	51 043	25 245	20 685
Coos County	9 540	8 413	7 943	6 480	6 543	4 000	33 593	40 654	17 283	17 218
Grafton County	26 315	24 292	19 549	17 537	15 577	11 257	41 962	50 424	25 251	22 227
Hillsborough County	119 291	105 054	103 847	83 268	88 173	54 533	53 384	62 363	31 154	25 198
Merrimack County	41 750	38 627	34 842	30 505	29 266	20 989	48 522	56 842	28 268	23 208
Rockingham County	87 866	77 800	76 769	61 572	65 212	39 553	58 150	66 345	34 969	26 656
Strafford County	35 380	33 794	28 683	25 096	23 305	16 032	44 803	53 075	27 602	20 479
Sullivan County	12 109	10 732	10 252	8 645	8 480	5 856	40 938	48 516	24 720	21 319
PLACE AND COUNTY SUBDIVISION										
Acworth town, Sullivan County	268	204	217	155	167	96	37 386	41 397	27 083	18 132
Albany town, Carroll County	198	140	170	106	129	65	36 635	39 250	19 583	20 690
Alexandria town, Grafton County	414	367	372	293	321	215	42 667	45 938	25 114	19 323
Allenstown town, Merrimack County	1 461	1 331	1 303	1 051	1 080	720	41 958	51 659	26 375	18 851
Alstead town, Cheshire County	594	562	494	438	380	261	43 191	47 311	29 219	20 444
Alton town, Belknap County	1 292	1 139	1 050	865	875	593	43 451	46 467	29 709	25 940
Amherst town, Hillsborough County	3 227	2 720	2 919	2 027	2 535	1 142	89 384	97 913	39 464	35 531
Andover town, Merrimack County	673	632	585	475	467	351	47 093	52 212	27 059	21 627
Antrim CDP, Hillsborough County	406	359	349	276	284	150	41 042	48 854	11 958	16 935
Antrim town, Hillsborough County	760	670	651	524	557	283	45 677	50 650	18 667	18 978
Ashland town, Grafton County	593	599	446	460	360	287	33 345	38 487	21 389	17 450
Atkinson town, Rockingham County	2 052	1 757	1 769	1 407	1 575	901	69 729	77 631	34 044	30 412
Atkinson and Gilmanton Academy grant, Coos County	-	-	-	-	-	-	-	-	-	-
Auburn town, Rockingham County	1 545	1 294	1 398	1 115	1 210	680	70 774	72 578	41 786	28 405
Barnstead town, Belknap County	1 207	1 076	984	840	804	624	47 449	49 404	39 167	19 773
Barrington town, Strafford County	2 481	2 157	2 076	1 801	1 770	1 123	50 630	56 136	34 963	21 012
Bartlett town, Carroll County	879	836	730	656	537	412	39 107	43 203	28 026	21 631
Bath town, Grafton County	292	237	249	190	217	122	43 088	47 000	19 231	17 916
Beans grant, Coos County	-	-	-	-	-	-	-	-	-	-
Beans purchase, Coos County	-	-	-	-	-	-	-	-	-	-
Bedford town, Hillsborough County	5 685	4 403	5 110	3 660	4 441	2 130	84 392	91 868	53 079	37 730
Belmont town, Belknap County	2 143	1 993	1 889	1 623	1 545	1 169	47 717	53 125	26 349	19 986
Bennington town, Hillsborough County	452	392	411	307	342	209	46 150	52 153	39 000	19 675
Benton town, Grafton County	67	57	57	51	46	25	34 167	40 417	21 250	13 220
Berlin city, Coos County	2 664	2 499	2 274	1 975	1 808	1 106	29 647	38 750	14 520	15 780
Bethlehem town, Grafton County	732	666	582	505	469	348	35 547	48 333	22 438	20 155
Boscawen town, Merrimack County	1 087	898	917	700	816	490	42 524	45 850	22 566	18 732
Bow town, Merrimack County	2 220	1 843	1 925	1 466	1 699	894	79 329	83 567	38 750	29 557
Bradford town, Merrimack County	460	441	400	354	329	248	49 018	57 083	27 500	22 240
Brentwood town, Rockingham County	974	736	769	559	672	349	68 971	71 875	43 750	22 027
Bridgewater town, Grafton County	269	299	220	235	193	159	50 662	54 722	27 750	28 600
Bristol CDP, Grafton County	517	429	411	319	337	212	32 992	40 804	17 361	20 011
Bristol town, Grafton County	907	822	744	593	604	382	38 032	44 766	21 786	19 807
Brookfield town, Carroll County	184	174	132	142	108	75	52 132	54 688	36 111	25 745
Brookline town, Hillsborough County	1 302	1 072	1 199	796	1 093	504	77 075	80 214	35 125	29 272
Cambridge township, Coos County	-	-	-	-	-	-	-	-	-	-
Campton town, Grafton County	850	779	685	633	553	425	39 213	46 492	24 963	20 189
Canaan town, Grafton County	998	968	820	751	682	528	43 220	46 339	27 232	20 515
Candia town, Rockingham County	1 329	1 140	1 195	888	1 035	582	61 389	67 163	36 477	25 267
Canterbury town, Merrimack County	644	604	555	516	479	353	58 026	62 583	40 417	27 374
Carroll town, Coos County	247	202	189	140	151	96	39 286	45 227	24 250	18 734
Center Harbor town, Belknap County	315	296	271	231	212	130	51 806	55 938	30 156	25 627
Chandlers purchase, Coos County	-	-	-	-	-	-	-	-	-	-
Charlestown CDP, Sullivan County	387	332	336	263	286	196	38 083	40 938	23 917	16 565
Charlestown town, Sullivan County	1 405	1 265	1 240	992	1 066	708	38 024	45 172	23 663	18 654
Chatham town, Carroll County	68	60	62	44	54	25	37 188	40 156	23 750	15 317
Chester town, Rockingham County	1 146	1 048	986	759	853	501	68 571	75 092	35 714	23 842
Chesterfield town, Cheshire County	1 172	949	979	759	793	449	51 351	58 516	30 188	25 051
Chichester town, Merrimack County	727	650	641	537	551	399	56 741	60 333	29 063	24 115
Claremont city, Sullivan County	3 779	3 466	3 172	2 848	2 608	1 991	34 949	42 849	21 192	20 267
Clarksville town, Coos County	102	83	84	61	79	46	40 179	44 688	28 750	18 090
Colebrook town, Coos County	726	650	603	496	502	343	32 244	42 260	17 212	18 390
Columbia town, Coos County	230	203	199	161	161	101	36 964	42 143	14 844	16 859
Concord city, Merrimack County	11 994	11 460	9 874	9 376	8 020	6 482	42 447	52 418	28 380	21 976
Contoocook CDP, Merrimack County	419	417	318	312	280	220	49 038	56 848	19 655	22 124
Conway CDP, Carroll County	470	419	377	316	308	155	31 392	37 000	20 114	16 987
Conway town, Carroll County	2 674	2 493	2 231	2 072	1 751	1 245	35 873	41 818	21 385	19 673
Cornish town, Sullivan County	522	486	456	385	375	242	53 393	60 313	24 643	23 165
Crawfords purchase, Coos County	-	-	-	-	-	-	-	-	-	-
Croydon town, Sullivan County	218	182	199	138	189	93	49 688	50 556	30 962	21 403
Cutts grant, Coos County	-	-	-	-	-	-	-	-	-	-
Dalton town, Coos County	287	224	219	163	191	97	35 625	41 667	18 472	16 234
Danbury town, Merrimack County	369	263	298	195	276	133	38 313	40 809	27 500	18 339
Danville town, Rockingham County	1 278	1 083	1 151	941	985	583	57 287	63 239	43 333	22 152
Deerfield town, Rockingham County	1 147	1 062	989	815	803	522	61 367	64 737	37 083	24 160
Deering town, Hillsborough County	586	482	493	394	412	311	48 750	53 889	28 750	20 856
Derry CDP, Rockingham County	7 253	6 510	6 366	5 290	5 532	3 376	49 792	56 332	33 905	21 938
Derry town, Rockingham County	10 810	9 703	9 405	7 822	8 248	4 977	54 634	61 625	34 073	22 315
Dixs grant, Coos County	-	-	-	-	-	-	-	-	-	-
Dixville township, Coos County	-	-	-	-	-	-	-	-	-	4 667
Dorchester town, Grafton County	97	100	77	81	62	55	40 833	42 292	18 438	18 940
Dover city, Strafford County	8 694	8 148	7 382	6 685	5 881	4 424	43 873	57 050	31 246	23 459
Dublin town, Cheshire County	478	404	401	267	303	157	52 150	57 578	31 667	27 028

Table 10. **Work Status and Income in 1999: 2000**—Con.

[Data based on a sample (except Tables 65-68). For information on confidentiality protection, coverage, sampling error, and nonsampling error, see Appendix G.
For location of definitions, see "How to Use This Census Report"]

State County Place and County Subdivision	Population 16 years and over, worked in 1999						Median income in 1999 (dollars)			Per capita income in 1999 (dollars)
	Total		Worked 40 or more weeks							
			Total		Full-time, year-round					
	Male	Female	Male	Female	Male	Female	Households	Families	Nonfamily households	
PLACE AND COUNTY SUBDIVISION—Con.										
Dummer town, Coos County	101	87	83	70	62	35	32 750	42 708	14 375	16 754
Dunbarton town, Merrimack County	747	662	660	561	581	380	65 081	67 448	43 125	27 892
Durham CDP, Strafford County	3 147	4 394	1 234	1 614	545	429	30 040	70 066	18 023	12 088
Durham town, Strafford County	4 482	5 279	2 280	2 220	1 251	742	51 697	83 609	22 621	17 210
East Kingston town, Rockingham County	577	487	516	380	442	253	65 197	71 705	45 833	28 844
East Merrimack CDP, Hillsborough County	1 165	1 212	1 071	1 029	890	709	47 130	52 829	39 268	25 880
Easton town, Grafton County	76	83	67	58	43	32	49 167	69 375	25 625	31 841
Eaton town, Carroll County	111	95	93	76	79	47	46 429	53 750	23 125	21 122
Effingham town, Carroll County	390	336	315	252	243	157	36 000	38 000	26 176	17 089
Ellsworth town, Grafton County	20	18	20	16	16	6	33 750	34 750	23 333	22 705
Enfield CDP, Grafton County	526	486	423	432	358	287	35 595	46 198	23 958	19 963
Enfield town, Grafton County	1 558	1 435	1 333	1 215	1 165	843	47 990	53 631	30 426	23 054
Epping CDP, Rockingham County	466	456	392	371	315	234	39 417	46 438	22 778	18 343
Epping town, Rockingham County	1 758	1 590	1 564	1 275	1 282	868	50 739	54 722	31 058	21 109
Epsom town, Merrimack County	1 203	1 152	1 051	982	883	749	50 685	56 875	33 804	22 026
Errol town, Coos County	88	89	79	70	63	41	35 625	47 500	19 028	22 440
Ervings location, Coos County	-	-	-	-	-	-	-	-	-	-
Exeter CDP, Rockingham County	2 735	2 835	2 240	2 210	1 850	1 414	44 279	53 174	24 866	24 663
Exeter town, Rockingham County	4 079	3 971	3 384	3 084	2 832	1 870	49 618	63 088	29 914	27 105
Farmington CDP, Strafford County	945	910	803	683	662	487	35 313	39 931	18 170	15 048
Farmington town, Strafford County	1 685	1 563	1 442	1 187	1 229	840	40 971	44 788	21 736	16 574
Fitzwilliam town, Cheshire County	721	610	600	494	493	352	48 125	55 476	27 969	23 127
Francestown town, Hillsborough County	474	398	412	310	332	194	64 259	71 471	36 389	28 942
Franconia town, Grafton County	287	246	215	172	146	104	40 114	46 979	26 607	20 351
Franklin city, Merrimack County	2 240	2 243	1 775	1 797	1 551	1 437	34 613	41 698	17 684	17 155
Freedom town, Carroll County	384	336	297	252	227	148	40 188	49 167	23 750	23 036
Fremont town, Rockingham County	1 116	1 039	1 020	853	870	547	62 171	63 808	40 938	24 082
Gilford town, Belknap County	1 922	1 917	1 697	1 571	1 359	919	48 658	56 554	28 372	32 667
Gilmanton town, Belknap County	964	841	818	655	693	402	50 542	51 712	31 964	23 163
Gilsum town, Cheshire County	245	204	208	163	179	103	43 359	50 469	19 773	20 955
Goffstown town, Hillsborough County	5 439	5 188	4 393	3 646	3 660	2 255	55 833	61 718	30 167	21 907
Gorham CDP, Coos County	609	457	493	375	398	205	31 813	39 400	15 795	16 910
Gorham town, Coos County	922	735	758	597	633	298	32 250	41 008	17 083	16 649
Goshen town, Sullivan County	226	203	185	166	162	124	42 625	45 208	25 500	20 561
Grafton town, Grafton County	340	337	277	259	231	170	38 654	41 875	25 385	16 944
Grantham town, Sullivan County	653	551	550	430	453	302	63 239	69 271	44 000	32 174
Greenfield town, Hillsborough County	527	445	449	339	359	221	48 833	56 250	26 583	19 895
Greenland town, Rockingham County	973	895	877	727	755	451	62 172	67 188	48 365	31 270
Greens grant, Coos County	-	-	-	-	-	-	-	-	-	-
Greenville CDP, Hillsborough County	333	292	293	228	258	147	42 917	48 889	17 500	17 850
Greenville town, Hillsborough County	677	553	587	446	475	289	39 545	48 750	25 435	17 901
Groton town, Grafton County	145	94	123	81	85	52	37 083	46 250	18 125	18 680
Groveton CDP, Coos County	322	251	268	186	213	121	26 801	30 938	12 429	13 516
Hadleys purchase, Coos County	-	-	-	-	-	-	-	-	-	-
Hale's location, Carroll County	23	6	15	6	9	4	32 188	44 167	12 083	25 103
Hampstead town, Rockingham County	2 533	2 364	2 235	1 828	1 905	1 191	68 533	79 114	35 172	29 195
Hampton CDP, Rockingham County	2 753	2 538	2 415	2 023	2 019	1 231	57 356	71 094	36 413	30 769
Hampton town, Rockingham County	4 578	4 213	4 014	3 340	3 317	2 055	54 419	66 000	37 908	29 878
Hampton Falls town, Rockingham County	601	490	525	382	430	244	76 348	86 229	38 958	35 060
Hancock town, Hillsborough County	502	498	395	374	326	226	55 000	64 423	31 905	29 445
Hanover CDP, Grafton County	2 984	2 605	1 178	1 048	750	476	62 143	90 548	36 286	26 426
Hanover town, Grafton County	3 781	3 347	1 861	1 559	1 350	773	72 470	99 158	36 250	30 393
Harrisville town, Cheshire County	320	339	274	248	219	177	48 625	55 083	34 211	25 397
Hart's Location town, Carroll County	13	10	11	10	8	6	41 250	70 833	17 083	19 609
Haverhill town, Grafton County	1 375	1 121	1 037	883	773	633	36 853	44 816	21 860	17 465
Hebron town, Grafton County	139	149	119	115	94	76	47 639	54 688	28 000	30 196
Henniker CDP, Merrimack County	653	561	348	305	265	148	40 000	48 563	22 727	16 808
Henniker town, Merrimack County	1 624	1 275	1 167	819	963	469	50 288	59 527	23 833	24 530
Hill town, Merrimack County	320	285	283	219	257	161	48 333	50 000	30 417	21 004
Hillsborough CDP, Hillsborough County	481	425	404	317	326	185	31 855	47 438	18 036	19 125
Hillsborough town, Hillsborough County	1 445	1 263	1 246	953	1 042	651	44 500	50 445	24 125	20 122
Hinsdale CDP, Cheshire County	470	449	390	337	300	228	35 417	42 308	19 653	15 122
Hinsdale town, Cheshire County	1 237	1 203	1 056	1 017	823	698	36 124	43 413	24 213	16 611
Holderness town, Grafton County	642	586	511	425	424	263	47 895	55 526	30 469	27 825
Hollis town, Hillsborough County	2 221	1 694	1 946	1 330	1 690	822	92 847	104 737	37 344	44 936
Hooksett CDP, Merrimack County	1 088	1 082	932	949	805	601	51 422	56 786	35 750	23 933
Hooksett town, Merrimack County	3 971	3 489	3 243	2 736	2 676	1 786	61 491	68 673	33 636	24 629
Hopkinton town, Merrimack County	1 601	1 517	1 344	1 157	1 207	813	59 583	69 737	35 375	30 753
Hudson CDP, Hillsborough County	2 519	2 300	2 189	1 826	1 910	1 239	49 753	58 836	31 054	22 324
Hudson town, Hillsborough County	7 353	6 539	6 560	5 331	5 639	3 480	64 169	71 313	36 783	25 696
Jackson town, Carroll County	249	207	220	159	156	90	49 583	59 327	26 500	25 718
Jaffrey CDP, Cheshire County	837	803	663	603	575	346	35 880	45 343	25 724	17 781
Jaffrey town, Cheshire County	1 633	1 509	1 362	1 092	1 111	654	45 033	48 703	28 106	21 412
Jefferson town, Coos County	324	267	285	180	236	139	41 089	42 067	21 500	19 556
Keene city, Cheshire County	7 151	7 185	5 254	4 882	4 002	3 039	37 033	49 935	22 266	20 544
Kensington town, Rockingham County	595	514	544	405	454	240	67 344	72 679	36 458	29 265
Kilkenny township, Coos County	-	-	-	-	-	-	-	-	-	-
Kingston town, Rockingham County	1 871	1 671	1 592	1 269	1 349	866	61 522	66 509	38 750	28 795
Laconia city, Belknap County	4 864	4 475	3 829	3 491	3 144	2 325	37 796	45 307	22 250	19 540
Lancaster CDP, Coos County	413	464	343	391	291	267	35 147	41 328	19 000	18 464
Lancaster town, Coos County	883	920	718	717	622	489	40 305	43 333	21 289	19 905
Landaff town, Grafton County	125	108	100	80	90	57	41 964	48 500	33 250	18 033
Langdon town, Sullivan County	200	177	171	134	136	78	42 083	43 125	30 417	24 572
Lebanon city, Grafton County	4 009	3 897	3 275	3 182	2 733	2 151	42 185	52 133	27 180	25 133
Lee town, Strafford County	1 351	1 203	1 194	910	978	558	57 993	62 330	31 895	23 905
Lempster town, Sullivan County	315	254	256	205	231	147	40 458	45 385	24 375	19 172
Lincoln town, Grafton County	427	369	342	279	278	173	28 523	44 063	17 344	17 999
Lisbon CDP, Grafton County	306	294	241	222	191	169	36 563	39 861	22 500	15 770

Table 10. **Work Status and Income in 1999: 2000**—Con.

[Data based on a sample (except Tables 65-68). For information on confidentiality protection, coverage, sampling error, and nonsampling error, see Appendix G.
For location of definitions, see "How to Use This Census Report"]

State County Place and County Subdivision	Population 16 years and over, worked in 1999						Median income in 1999 (dollars)			Per capita income in 1999 (dollars)
	Total		Worked 40 or more weeks							
			Total		Full-time, year-round					
	Male	Female	Male	Female	Male	Female	Households	Families	Nonfamily households	
PLACE AND COUNTY SUBDIVISION—Con.										
Lisbon town, Grafton County	463	423	380	325	303	244	37 993	41 250	22 109	16 836
Litchfield town, Hillsborough County	2 321	2 169	2 082	1 746	1 994	1 060	73 302	76 931	40 000	25 203
Littleton CDP, Grafton County	1 306	1 303	1 086	1 021	844	747	32 674	50 478	17 463	17 843
Littleton town, Grafton County	1 734	1 668	1 392	1 298	1 102	944	35 887	49 915	19 352	18 803
Livermore town, Grafton County	-	-	-	-	-	-	-	-	-	-
Londonderry CDP, Rockingham County	3 527	3 286	3 033	2 589	2 630	1 737	68 707	71 484	46 029	26 767
Londonderry town, Rockingham County	7 283	6 348	6 396	5 017	5 600	3 286	70 501	73 513	39 718	26 491
Loudon town, Merrimack County	1 439	1 292	1 266	1 081	1 100	780	55 185	59 096	35 625	24 673
Low and Burbanks grant, Coos County	-	-	-	-	-	-	-	-	-	-
Lyman town, Grafton County	173	153	139	126	112	78	46 607	48 365	28 333	22 332
Lyme town, Grafton County	511	445	408	379	330	215	57 250	64 531	34 038	35 887
Lyndeborough town, Hillsborough County	549	461	481	350	386	197	59 688	70 223	37 500	27 169
Madbury town, Strafford County	472	415	382	328	301	186	57 981	67 981	32 500	26 524
Madison town, Carroll County	638	589	535	501	436	286	43 523	51 080	24 338	20 608
Manchester city, Hillsborough County	32 895	29 688	28 131	23 714	23 044	15 989	40 774	50 039	27 379	21 244
Marlborough CDP, Cheshire County	321	312	285	273	226	171	37 404	48 516	25 000	18 893
Marlborough town, Cheshire County	631	571	533	490	426	322	44 904	50 927	25 809	19 967
Marlow town, Cheshire County	237	196	207	162	169	108	45 000	47 813	31 250	18 810
Martins location, Coos County	-	-	-	-	-	-	-	-	-	-
Mason town, Hillsborough County	396	328	346	251	289	152	60 433	61 908	50 833	28 503
Meredith CDP, Belknap County	593	472	509	409	372	242	35 298	42 292	25 357	18 903
Meredith town, Belknap County	1 888	1 578	1 565	1 285	1 194	793	42 758	54 764	24 489	24 867
Merrimack town, Hillsborough County	8 358	7 531	7 511	6 137	6 550	3 843	68 817	72 011	47 695	27 748
Middleton town, Strafford County	469	375	402	298	340	219	43 942	48 529	33 333	18 415
Milan town, Coos County	438	358	384	278	328	185	40 966	47 361	25 938	19 818
Milford CDP, Hillsborough County	2 617	2 392	2 314	1 933	1 945	1 411	48 716	57 933	32 156	24 025
Milford town, Hillsborough County	4 415	3 812	3 899	3 092	3 298	2 257	52 343	61 682	31 573	24 425
Millsfield township, Coos County	6	6	4	6	2	-	59 375	59 375	-	13 063
Milton town, Strafford County	1 201	1 041	1 057	819	946	569	44 194	48 033	33 095	18 092
Monroe town, Grafton County	225	187	200	150	175	104	42 411	46 346	27 083	19 730
Mont Vernon town, Hillsborough County	652	548	574	445	509	256	71 250	77 869	42 000	30 772
Moultonborough town, Carroll County	1 306	1 161	1 054	862	824	506	45 050	51 729	28 321	25 733
Nashua city, Hillsborough County	27 306	23 671	23 699	18 717	20 340	12 786	51 969	61 102	33 766	25 209
Nelson town, Cheshire County	210	185	162	155	128	86	41 250	59 464	24 250	31 625
New Boston town, Hillsborough County	1 350	1 138	1 254	956	1 049	616	66 020	69 458	36 750	26 488
Newbury town, Merrimack County	547	475	462	394	361	256	58 026	61 389	40 000	29 521
New Castle town, Rockingham County	304	222	260	157	209	97	83 708	93 290	52 500	67 695
New Durham town, Strafford County	707	573	599	441	523	301	52 270	52 941	40 156	22 139
Newfields town, Rockingham County	474	415	424	325	372	183	71 375	75 078	49 167	28 687
New Hampton town, Belknap County	587	545	484	430	384	296	47 583	52 366	26 397	20 336
Newington town, Rockingham County	251	249	220	194	174	120	59 464	76 202	40 417	30 172
New Ipswich town, Hillsborough County	1 270	1 050	1 106	804	961	432	53 939	57 865	27 083	20 210
New London town, Merrimack County	1 083	1 190	782	699	619	439	61 520	82 201	30 758	37 556
Newmarket CDP, Rockingham County	1 895	1 725	1 478	1 386	1 237	836	40 561	47 553	28 147	19 841
Newmarket town, Rockingham County	2 832	2 609	2 306	2 101	1 851	1 348	46 058	53 750	29 138	22 085
Newport CDP, Sullivan County	1 095	971	958	809	766	520	35 788	44 453	22 733	16 389
Newport town, Sullivan County	1 767	1 550	1 512	1 262	1 224	831	37 442	45 508	23 798	16 964
Newton town, Rockingham County	1 298	1 271	1 187	984	1 001	675	60 972	62 271	36 184	22 910
North Conway CDP, Carroll County	655	661	519	589	374	316	31 406	40 294	23 500	20 493
Northfield town, Merrimack County	1 425	1 329	1 245	1 095	1 088	758	44 333	48 787	26 138	18 466
North Hampton town, Rockingham County	1 341	1 124	1 111	891	939	547	66 696	72 500	34 000	34 187
Northumberland town, Coos County	702	554	597	408	485	272	31 570	34 444	17 500	15 101
Northwood town, Rockingham County	1 183	1 027	983	843	863	587	50 675	53 953	31 705	21 491
Nottingham town, Rockingham County	1 242	1 092	1 037	849	924	611	62 423	65 510	32 708	24 879
Odell township, Coos County	-	-	-	-	-	-	-	-	-	-
Orange town, Grafton County	119	65	98	54	73	30	41 250	40 625	25 000	17 456
Orford town, Grafton County	334	334	275	284	244	204	46 250	50 577	34 375	24 196
Ossipee town, Carroll County	1 137	1 012	906	723	702	408	34 709	38 790	22 700	18 092
Pelham town, Hillsborough County	3 390	3 035	2 957	2 477	2 536	1 519	68 608	73 365	31 701	25 158
Pembroke town, Merrimack County	2 217	2 052	1 909	1 628	1 636	1 143	49 494	57 106	30 036	20 800
Peterborough CDP, Hillsborough County	755	862	633	665	471	488	45 313	53 409	32 180	26 091
Peterborough town, Hillsborough County	1 519	1 591	1 294	1 185	1 029	791	47 381	54 375	35 040	26 154
Piermont town, Grafton County	213	213	172	151	140	110	38 611	44 531	23 281	22 183
Pinardville CDP, Hillsborough County	1 971	1 963	1 341	1 275	1 129	839	49 640	54 955	25 729	18 011
Pinkhams grant, Coos County	-	-	-	-	-	-	-	-	-	-
Pittsburg town, Coos County	269	220	215	159	184	100	38 516	42 500	19 083	17 703
Pittsfield CDP, Merrimack County	471	462	419	297	370	203	33 194	43 690	17 279	17 845
Pittsfield town, Merrimack County	1 135	1 110	1 000	819	850	517	38 833	44 233	22 022	21 082
Plainfield town, Sullivan County	740	662	648	538	552	335	57 083	61 205	31 458	26 062
Plaistow town, Rockingham County	2 472	2 127	2 238	1 729	1 920	1 136	61 707	66 852	32 667	25 255
Plymouth CDP, Grafton County	1 429	1 361	564	625	294	195	36 402	50 000	17 935	12 938
Plymouth town, Grafton County	2 118	2 106	1 099	1 122	698	453	35 618	43 797	17 314	14 766
Portsmouth city, Rockingham County	6 868	6 351	5 924	5 165	4 803	3 270	45 195	59 630	32 416	27 540
Randolph town, Coos County	108	84	88	63	72	41	50 139	52 083	38 125	25 092
Raymond CDP, Rockingham County	960	835	884	663	719	457	49 286	51 371	31 667	19 710
Raymond town, Rockingham County	3 003	2 758	2 714	2 174	2 286	1 543	48 829	50 889	32 875	18 430
Richmond town, Cheshire County	326	276	256	246	202	172	49 141	54 625	33 750	21 174
Rindge town, Cheshire County	1 876	1 659	1 149	1 031	876	592	50 494	52 500	31 121	18 495
Rochester city, Strafford County	8 437	7 973	7 184	6 372	6 195	4 397	40 596	47 324	24 244	18 859
Rollinsford town, Strafford County	826	780	713	635	542	423	48 588	60 625	25 250	24 444
Roxbury town, Cheshire County	78	73	67	59	65	33	49 375	56 875	21 875	21 124
Rumney town, Grafton County	483	360	406	276	337	156	38 125	42 895	21 750	17 169
Rye town, Rockingham County	1 551	1 280	1 314	884	935	527	63 152	74 956	40 268	36 746
Salem town, Rockingham County	8 924	7 666	7 931	6 269	6 797	4 194	58 090	67 278	31 008	26 170
Salisbury town, Merrimack County	379	349	330	261	285	182	55 000	62 321	35 536	23 112
Sanbornton town, Belknap County	839	752	736	634	617	436	48 458	52 179	28 370	22 879
Sandown town, Rockingham County	1 694	1 389	1 516	1 100	1 317	704	67 581	73 083	37 083	25 978
Sandwich town, Carroll County	354	336	294	261	221	114	47 292	55 417	23 393	23 714

Table 10. **Work Status and Income in 1999: 2000**—Con.

[Data based on a sample (except Tables 65-68). For information on confidentiality protection, coverage, sampling error, and nonsampling error, see Appendix G.
For location of definitions, see "How to Use This Census Report"]

State County Place and County Subdivision	Population 16 years and over, worked in 1999						Median income in 1999 (dollars)			Per capita income in 1999 (dollars)
	Total		Worked 40 or more weeks							
			Total		Full-time, year-round					
	Male	Female	Male	Female	Male	Female	Households	Families	Nonfamily households	
PLACE AND COUNTY SUBDIVISION—Con.										
Sargents purchase, Coos County	-	-	-	-	-	-	-	-	-	-
Seabrook town, Rockingham County	2 486	2 196	2 186	1 598	1 718	1 042	42 874	47 718	28 929	20 992
Second College grant, Coos County	-	-	-	-	-	-	-	-	-	-
Sharon town, Hillsborough County	122	92	100	81	76	42	66 250	75 325	23 750	29 478
Shelburne town, Coos County	123	110	110	93	90	47	44 375	59 375	29 375	24 899
Somersworth city, Strafford County	3 409	3 208	2 988	2 531	2 535	1 691	42 739	47 933	26 536	19 592
South Hampton town, Rockingham County	273	235	239	185	193	117	63 750	75 778	28 750	28 287
South Hooksett CDP, Merrimack County	1 934	1 545	1 443	1 060	1 079	698	65 222	73 472	31 067	22 714
Springfield town, Sullivan County	292	272	264	248	216	159	44 659	58 068	32 857	23 263
Stark town, Coos County	172	115	121	70	98	31	37 946	40 089	27 188	17 168
Stewartstown town, Coos County	317	219	255	179	204	129	30 700	34 911	14 917	17 231
Stoddard town, Cheshire County	310	248	252	211	187	137	37 639	48 125	26 250	19 617
Strafford town, Strafford County	1 166	1 079	984	869	814	559	59 044	62 238	34 306	23 500
Stratford town, Coos County	251	234	181	176	147	107	28 594	33 295	15 000	13 783
Stratham town, Rockingham County	1 884	1 670	1 659	1 264	1 447	776	76 726	81 391	53 500	33 270
Success township, Coos County	-	-	-	-	-	-	-	-	-	-
Sugar Hill town, Grafton County	184	173	144	129	104	76	49 219	60 288	34 167	29 743
Sullivan town, Cheshire County	262	212	224	168	186	117	51 058	52 386	28 750	21 143
Sunapee town, Sullivan County	979	874	763	684	605	438	49 353	55 909	38 056	29 184
Suncook CDP, Merrimack County	1 642	1 489	1 444	1 206	1 183	820	41 973	55 335	23 676	20 703
Surry town, Cheshire County	247	189	203	164	183	110	56 964	60 179	27 222	24 277
Sutton town, Merrimack County	490	467	419	356	320	221	50 924	56 685	34 375	24 432
Swanzey town, Cheshire County	2 005	1 908	1 725	1 510	1 502	1 086	44 819	51 500	27 014	20 150
Tamworth town, Carroll County	787	646	631	488	498	327	35 200	41 121	21 810	17 961
Temple town, Hillsborough County	428	344	368	276	302	162	56 500	64 297	25 972	21 897
Thompson and Meserves purchase, Coos County	-	-	-	-	-	-	-	-	-	-
Thornton town, Grafton County	633	600	495	460	385	297	38 380	45 172	26 302	18 478
Tilton town, Belknap County	1 074	941	942	746	794	508	41 977	50 143	24 408	19 578
Tilton-Northfield CDP	935	876	800	654	663	444	37 136	45 804	23 500	16 792
Belknap County (part)	433	420	377	297	299	220	33 672	45 455	19 258	16 946
Merrimack County (part)	502	456	423	357	364	224	38 906	46 029	26 989	16 631
Troy town, Cheshire County	580	566	509	453	430	324	41 875	47 500	22 313	17 323
Tuftonboro town, Carroll County	611	547	506	419	395	229	45 729	51 875	30 859	25 070
Unity town, Sullivan County	496	343	409	285	325	202	41 594	47 045	30 893	17 908
Wakefield town, Carroll County	1 194	1 056	988	829	810	559	42 500	45 774	25 500	21 507
Walpole town, Cheshire County	1 012	1 007	858	765	752	502	44 673	53 561	23 929	23 295
Warner town, Merrimack County	851	805	678	595	548	413	44 142	50 926	27 135	21 588
Warren town, Grafton County	250	246	209	180	171	137	34 432	38 125	23 456	16 454
Washington town, Sullivan County	249	243	210	175	171	110	43 125	50 000	21 667	20 540
Waterville Valley town, Grafton County	79	62	61	41	38	27	40 417	55 625	29 167	26 400
Weare town, Hillsborough County	2 440	2 179	2 197	1 741	1 956	1 144	59 924	62 661	30 682	22 217
Webster town, Merrimack County	493	472	451	383	384	259	54 052	57 396	35 625	20 852
Wentworth town, Grafton County	255	214	210	157	171	100	44 219	47 917	27 083	18 258
Wentworth location, Coos County	18	11	14	6	14	2	37 500	28 750	46 667	37 237
Westmoreland town, Cheshire County	563	447	460	358	369	213	55 875	62 857	37 188	24 488
West Swanzey CDP, Cheshire County	318	345	262	280	211	191	33 194	47 159	26 429	18 403
Whitefield CDP, Coos County	293	277	251	212	205	144	31 071	38 750	16 354	16 217
Whitefield town, Coos County	562	543	483	412	411	295	34 583	41 528	20 114	17 070
Wilmot town, Merrimack County	350	341	279	253	240	156	49 605	57 143	26 500	25 629
Wilton CDP, Hillsborough County	346	293	283	215	239	133	39 345	47 330	16 429	21 349
Wilton town, Hillsborough County	1 168	1 040	1 039	808	917	524	54 276	61 311	32 788	26 618
Winchester CDP, Cheshire County	493	441	358	359	309	277	31 281	39 828	19 226	13 646
Winchester town, Cheshire County	1 171	1 101	911	906	757	604	37 364	43 393	19 559	16 012
Windham town, Rockingham County	3 541	2 714	3 191	1 994	2 846	1 110	94 794	99 570	48 611	38 559
Windsor town, Hillsborough County	62	60	38	51	34	46	45 750	58 750	28 125	17 966
Wolfeboro CDP, Carroll County	739	769	542	527	427	321	42 853	51 005	20 865	25 466
Wolfeboro town, Carroll County	1 580	1 525	1 192	1 088	903	632	44 013	53 269	21 651	26 361
Woodstock town, Grafton County	398	359	329	289	259	203	35 556	40 875	27 422	19 973
Woodsville CDP, Grafton County	255	275	207	187	169	141	31 771	37 857	23 696	16 145

Table 11. **Earnings in 1999 of Full-Time, Year-Round Workers, by Sex: 2000**

[Data based on a sample (except Tables 65-68). For information on confidentiality protection, coverage, sampling error, and nonsampling error, see Appendix G.
For location of definitions, see "How to Use This Census Report"]

State County County Subdivision Place	Male						Female					
			Earnings in 1999						Earnings in 1999			
	Workers with earnings	Median earnings in 1999 (dollars)	$1 to $24,999 or loss	$25,000 to $49,999	$50,000 to $99,999	$100,000 or more	Workers with earnings	Median earnings in 1999 (dollars)	$1 to $24,999 or loss	$25,000 to $49,999	$50,000 to $99,999	$100,000 or more
The State	**270 705**	**39 689**	**52 025**	**124 566**	**72 781**	**21 333**	**175 851**	**27 488**	**71 353**	**82 167**	**19 646**	**2 685**
Belknap County	11 612	34 741	2 805	5 986	2 094	727	8 195	25 445	3 944	3 573	591	87
Alton town	875	37 585	155	443	194	83	593	29 375	249	288	47	9
Barnstead town	804	34 130	177	442	166	19	624	24 904	314	268	38	4
Belmont town	1 536	35 000	405	856	255	20	1 169	25 882	515	582	65	7
Center Harbor town	212	35 526	46	98	44	24	130	24 231	69	49	10	2
Gilford town	1 359	38 839	246	712	205	196	919	27 325	413	347	138	21
Gilmanton town	693	37 077	129	409	113	42	402	27 727	156	191	43	12
Laconia city	3 144	31 714	911	1 516	578	139	2 325	22 818	1 303	911	99	12
Meredith town	1 194	35 766	251	574	216	153	793	26 772	349	343	83	18
Meredith CDP	372	32 679	99	217	39	17	242	23 750	130	83	29	-
New Hampton town	384	32 095	98	211	62	13	296	26 181	131	145	18	2
Sanbornton town	617	35 472	174	282	128	33	436	26 117	197	222	17	-
Tilton town	794	32 095	213	443	133	5	508	25 227	248	227	33	-
Tilton-Northfield CDP (part)	299	31 827	65	184	50	-	220	22 656	125	83	12	-
Carroll County	8 090	31 811	2 346	3 962	1 352	430	5 326	23 922	2 838	2 016	385	87
Albany town	129	29 821	48	68	11	2	65	20 250	44	21	-	-
Bartlett town	537	30 387	170	259	96	12	412	25 721	191	176	40	5
Brookfield town	108	36 154	22	60	23	3	75	26 719	32	39	4	-
Chatham town	54	22 188	28	22	1	3	23	20 313	18	4	1	-
Conway town	1 751	30 366	577	848	269	57	1 245	21 275	809	374	36	26
Conway CDP	308	29 702	93	140	69	6	155	20 865	109	46	-	-
North Conway CDP	374	27 679	142	153	72	7	316	23 017	181	118	17	-
Eaton town	79	31 458	23	39	14	3	47	23 750	25	15	7	-
Effingham town	243	29 650	82	124	31	6	157	22 188	83	65	8	1
Freedom town	227	32 150	59	119	41	8	146	26 000	67	65	13	1
Hale's location	9	100 000+	2	2	-	5	4	18 750	4	-	-	-
Hart's Location town	8	26 250	3	2	3	-	6	28 750	3	3	-	-
Jackson town	156	32 813	34	85	26	11	90	26 667	41	42	4	3
Madison town	436	32 422	109	246	65	16	286	22 159	165	99	11	11
Moultonborough town	824	34 236	205	389	169	61	501	25 332	242	218	41	-
Ossipee town	702	27 388	266	340	58	38	408	21 579	266	124	12	6
Sandwich town	221	35 060	50	118	44	9	114	25 769	53	54	6	1
Tamworth town	498	30 389	167	255	55	21	327	23 352	178	133	16	-
Tuftonboro town	395	36 181	133	152	70	40	229	27 109	101	111	13	4
Wakefield town	810	35 804	184	400	168	58	559	24 898	282	195	69	13
Wolfeboro town	903	36 433	184	434	208	77	632	29 850	234	278	104	16
Wolfeboro CDP	427	36 950	105	194	97	31	321	30 688	140	134	40	7
Cheshire County	14 524	33 821	3 751	7 346	2 786	641	10 285	25 328	4 984	4 570	657	74
Alstead town	380	35 481	81	201	87	11	261	23 785	148	99	14	-
Chesterfield town	793	44 087	122	345	276	50	449	26 547	188	217	37	7
Dublin town	303	36 853	59	156	63	25	157	25 859	73	65	17	2
Fitzwilliam town	493	35 474	124	240	105	24	352	29 130	142	155	48	7
Gilsum town	179	35 150	50	95	30	4	103	24 205	55	42	4	2
Harrisville town	219	34 625	55	100	50	14	177	27 171	72	86	17	2
Hinsdale town	823	31 440	249	453	114	7	692	23 000	378	293	21	-
Hinsdale CDP	300	31 983	107	145	48	-	228	25 385	108	111	9	-
Jaffrey town	1 111	35 349	223	629	183	76	654	26 773	249	383	22	-
Jaffrey CDP	575	29 606	147	354	56	18	346	26 833	129	206	11	-
Keene city	3 991	32 720	1 178	1 819	755	239	3 039	25 488	1 443	1 351	233	12
Marlborough town	426	32 727	93	260	63	10	322	23 882	178	131	11	2
Marlborough CDP	226	31 705	51	148	25	2	171	23 698	98	66	7	-
Marlow town	169	29 653	46	115	8	-	108	22 273	62	43	3	-
Nelson town	128	40 577	34	45	35	14	84	25 000	42	29	8	5
Richmond town	202	37 083	47	101	43	11	172	27 500	65	95	8	4
Rindge town	876	36 268	134	503	187	52	592	27 204	229	320	38	5
Roxbury town	65	33 984	11	43	11	-	33	23 750	20	9	4	-
Stoddard town	187	31 343	59	100	28	-	134	25 227	66	57	11	-
Sullivan town	186	30 900	47	114	20	5	117	24 896	59	43	11	4
Surry town	183	34 464	43	100	38	2	110	22 250	62	37	8	3
Swanzey town	1 502	32 421	417	734	319	32	1 086	25 607	500	540	36	10
West Swanzey CDP	211	26 728	82	116	13	-	191	25 388	91	100	-	-
Troy town	430	28 816	156	237	37	-	324	23 980	182	131	8	3
Walpole town	752	37 193	198	347	176	31	502	24 323	264	179	59	-
Westmoreland town	369	40 515	93	143	108	25	213	28 456	82	108	17	6
Winchester town	757	30 399	232	466	50	9	604	20 682	425	157	22	-
Winchester CDP	309	29 909	106	186	17	-	277	19 976	199	69	9	-
Coos County	6 543	32 152	1 863	3 605	926	149	4 000	21 088	2 574	1 239	174	13
Atkinson and Gilmanton Academy grant	-	-	-	-	-	-	-	-	-	-	-	-
Beans grant	-	-	-	-	-	-	-	-	-	-	-	-
Beans purchase	-	-	-	-	-	-	-	-	-	-	-	-
Berlin city	1 808	33 190	517	1 086	185	20	1 106	21 156	722	332	52	-
Cambridge township	-	-	-	-	-	-	-	-	-	-	-	-
Carroll town	151	27 426	59	69	21	2	96	20 781	65	22	7	2
Chandlers purchase	-	-	-	-	-	-	-	-	-	-	-	-
Clarksville town	79	32 750	17	51	11	-	46	21 111	32	10	4	-
Colebrook town	502	31 833	147	257	78	20	343	20 383	238	93	12	-
Columbia town	161	27 604	52	88	19	2	101	19 732	77	22	2	-
Crawfords purchase	-	-	-	-	-	-	-	-	-	-	-	-
Cutts grant	-	-	-	-	-	-	-	-	-	-	-	-
Dalton town	191	29 097	58	113	18	2	97	20 089	69	23	5	-
Dixs grant	-	-	-	-	-	-	-	-	-	-	-	-
Dixville township	-	-	-	-	-	-	-	-	-	-	-	-
Dummer town	62	29 286	19	28	10	5	35	22 083	22	13	-	-
Errol town	63	37 250	9	39	9	6	41	20 250	25	10	6	-
Ervings location	-	-	-	-	-	-	-	-	-	-	-	-
Gorham town	633	34 659	166	335	132	-	298	20 278	183	115	-	-
Gorham CDP	398	32 217	97	209	92	-	205	22 708	119	86	-	-
Greens grant	-	-	-	-	-	-	-	-	-	-	-	-
Hadleys purchase	-	-	-	-	-	-	-	-	-	-	-	-
Jefferson town	236	27 130	95	93	39	9	139	21 382	85	45	9	-
Kilkenny township	-	-	-	-	-	-	-	-	-	-	-	-
Lancaster town	622	36 923	170	273	146	33	489	21 458	307	151	24	7

Table 11. **Earnings in 1999 of Full-Time, Year-Round Workers, by Sex: 2000**—Con.

[Data based on a sample (except Tables 65-68). For information on confidentiality protection, coverage, sampling error, and nonsampling error, see Appendix G. For location of definitions, see "How to Use This Census Report"]

State County County Subdivision Place	Male						Female					
			Earnings in 1999						Earnings in 1999			
	Workers with earnings	Median earnings in 1999 (dollars)	$1 to $24,999 or loss	$25,000 to $49,999	$50,000 to $99,999	$100,000 or more	Workers with earnings	Median earnings in 1999 (dollars)	$1 to $24,999 or loss	$25,000 to $49,999	$50,000 to $99,999	$100,000 or more
Coos County—Con.												
Lancaster town—Con.												
Lancaster CDP	291	37 708	68	140	67	16	267	20 580	178	79	10	-
Low and Burbanks grant	-	-	-	-	-	-	-	-	-	-	-	-
Martins location	-	-	-	-	-	-	-	-	-	-	-	-
Milan town	328	32 500	58	237	27	6	185	20 670	124	52	9	-
Millsfield township	2	38 750	-	2	-	-	-	-	-	-	-	-
Northumberland town	485	33 281	127	297	57	4	272	19 464	175	84	13	-
Groveton CDP	213	29 028	78	120	13	2	121	18 828	78	33	10	-
Odell township	-	-	-	-	-	-	-	-	-	-	-	-
Pinkhams grant	-	-	-	-	-	-	-	-	-	-	-	-
Pittsburg town	184	31 250	58	93	29	4	100	25 455	46	54	-	-
Randolph town	72	40 625	17	32	17	6	41	35 208	17	19	5	-
Sargents purchase	-	-	-	-	-	-	-	-	-	-	-	-
Second College grant	-	-	-	-	-	-	-	-	-	-	-	-
Shelburne town	90	36 000	15	44	25	6	47	22 188	29	16	2	-
Stark town	98	35 833	11	73	14	-	31	24 750	16	13	-	2
Stewartstown town	204	29 286	71	109	19	5	129	21 313	82	43	3	1
Stratford town	147	29 375	48	78	19	2	107	21 488	68	39	-	-
Success township	-	-	-	-	-	-	-	-	-	-	-	-
Thompson and Meserves purchase	-	-	-	-	-	-	-	-	-	-	-	-
Wentworth location	14	46 667	-	8	2	4	2	21 250	2	-	-	-
Whitefield town	411	29 293	149	200	49	13	295	21 378	190	83	21	1
Whitefield CDP	205	28 068	79	99	20	7	144	20 375	101	37	6	-
Grafton County	15 569	31 874	4 524	7 441	2 558	1 046	11 248	25 286	5 499	4 679	917	153
Alexandria town	321	31 367	88	171	47	15	215	25 163	106	95	12	2
Ashland town	360	29 630	121	203	29	7	287	23 242	166	95	26	-
Bath town	217	27 679	85	105	20	7	122	22 167	79	39	4	-
Benton town	46	28 125	18	26	2	-	25	22 188	19	6	-	-
Bethlehem town	469	30 133	166	203	77	23	346	24 333	181	131	26	8
Bridgewater town	193	33 250	64	74	46	9	159	26 250	73	59	27	-
Bristol town	604	31 088	183	296	112	13	382	22 406	218	144	20	-
Bristol CDP	337	30 478	117	155	52	13	212	21 741	134	70	8	-
Campton town	553	30 640	191	274	62	26	425	24 688	217	182	26	-
Canaan town	682	32 946	152	410	103	17	528	25 000	264	218	46	-
Dorchester town	62	35 000	17	33	12	-	55	24 375	29	16	8	2
Easton town	43	41 875	12	10	14	7	32	23 750	16	13	3	-
Ellsworth town	16	26 500	5	9	2	-	6	21 250	4	-	2	-
Enfield town	1 165	33 139	262	709	170	24	843	27 177	371	415	57	-
Enfield CDP	358	36 000	82	229	32	15	287	28 365	120	154	13	-
Franconia town	146	29 500	40	81	17	8	104	24 000	54	44	6	-
Grafton town	231	30 074	76	130	21	4	170	23 750	94	64	10	2
Groton town	85	28 906	30	46	9	-	52	25 417	25	27	-	-
Hanover town	1 350	63 409	158	333	445	414	773	35 771	131	407	170	65
Hanover CDP	750	56 667	90	224	255	181	476	35 682	92	220	113	51
Haverhill town	768	27 100	258	436	64	10	633	23 828	369	238	26	-
Woodsville CDP	169	27 180	47	109	7	6	141	22 176	84	50	7	-
Hebron town	94	37 857	28	34	22	10	76	30 625	23	51	2	-
Holderness town	424	36 500	126	190	73	35	263	26 116	119	110	27	7
Landaff town	90	35 156	24	47	17	2	57	23 438	31	24	2	-
Lebanon city	2 733	32 693	718	1 361	482	172	2 151	27 086	922	1 000	198	31
Lincoln town	278	25 263	137	109	27	5	173	22 784	106	57	8	2
Lisbon town	303	27 371	124	146	30	3	244	23 274	151	79	14	-
Lisbon CDP	191	25 438	92	83	13	3	169	22 875	110	50	9	-
Littleton town	1 102	29 081	392	511	135	64	944	21 335	579	324	41	-
Littleton CDP	844	28 000	316	402	96	30	747	20 576	475	257	15	-
Livermore town	-	-	-	-	-	-	-	-	-	-	-	-
Lyman town	112	27 500	40	59	11	2	75	23 375	44	23	6	2
Lyme town	330	40 789	55	146	72	57	213	32 917	59	93	45	16
Monroe town	175	35 125	51	95	20	9	104	26 458	45	53	6	-
Orange town	73	34 750	16	48	9	-	30	25 938	12	18	-	-
Orford town	244	27 500	91	107	32	14	202	25 833	92	85	22	3
Piermont town	139	30 855	46	59	30	4	110	22 143	69	33	8	-
Plymouth town	698	33 289	231	290	144	33	453	20 565	293	128	32	-
Plymouth CDP	294	36 806	98	103	78	15	195	22 070	103	65	27	-
Rumney town	337	26 594	143	145	39	10	156	21 705	92	56	6	2
Sugar Hill town	102	36 667	17	55	22	8	76	25 714	34	31	5	6
Thornton town	385	27 750	149	177	52	7	297	22 938	165	117	10	5
Warren town	171	29 625	58	89	24	-	137	22 163	84	47	6	-
Waterville Valley town	38	34 167	9	13	8	8	27	34 063	5	21	1	-
Wentworth town	171	31 250	53	77	38	3	100	24 500	51	49	-	-
Woodstock town	259	29 539	90	134	19	16	203	23 750	107	87	9	-
Hillsborough County	88 145	42 017	13 991	38 818	26 931	8 405	54 447	29 397	19 872	26 084	7 379	1 112
Amherst town	2 529	73 432	224	553	977	775	1 135	35 250	278	508	290	59
Antrim town	557	36 033	137	293	109	18	283	24 313	147	115	21	-
Antrim CDP	284	32 308	80	151	46	7	150	22 368	84	61	5	-
Bedford town	4 441	69 987	340	1 003	1 721	1 377	2 119	39 507	396	1 032	583	108
Bennington town	342	34 063	101	156	80	5	209	26 734	83	103	19	4
Brookline town	1 093	55 417	121	277	604	91	504	32 750	134	266	90	14
Deering town	412	35 813	74	251	69	18	311	26 144	134	152	25	-
Francestown town	332	50 521	38	123	126	45	194	32 778	61	95	37	1
Goffstown town	3 660	39 757	534	1 850	1 019	257	2 244	30 000	798	1 134	294	18
Pinardville CDP	1 129	34 590	266	626	230	7	839	25 687	389	329	121	-
Greenfield town	359	36 250	66	177	96	20	221	24 438	115	85	18	3
Greenville town	475	34 792	95	258	122	-	289	26 295	130	144	15	-
Greenville CDP	258	38 875	58	126	74	-	147	23 472	79	58	10	-
Hancock town	326	40 000	53	151	72	50	226	31 200	56	134	32	4
Hillsborough town	1 042	37 016	228	557	229	28	642	24 795	327	286	24	5
Hillsborough CDP	326	38 077	76	186	54	10	176	22 813	109	46	16	5
Hollis town	1 690	76 025	142	347	600	601	822	46 161	157	302	221	142
Hudson town	5 639	46 198	628	2 553	1 800	658	3 480	31 315	1 051	1 907	500	22
Hudson CDP	1 910	37 839	309	1 097	414	90	1 239	27 696	500	627	112	-
Litchfield town	1 994	46 809	216	874	797	107	1 060	33 488	295	585	151	29
Lyndeborough town	384	37 941	55	186	112	31	197	29 327	84	85	26	2
Manchester city	23 030	34 287	5 299	12 214	4 706	811	15 961	26 584	6 928	7 375	1 406	252

Table 11. **Earnings in 1999 of Full-Time, Year-Round Workers, by Sex: 2000**—Con.

[Data based on a sample (except Tables 65-68). For information on confidentiality protection, coverage, sampling error, and nonsampling error, see Appendix G.
For location of definitions, see "How to Use This Census Report"]

State County County Subdivision Place	Male						Female					
			Earnings in 1999						Earnings in 1999			
	Workers with earnings	Median earnings in 1999 (dollars)	$1 to $24,999 or loss	$25,000 to $49,999	$50,000 to $99,999	$100,000 or more	Workers with earnings	Median earnings in 1999 (dollars)	$1 to $24,999 or loss	$25,000 to $49,999	$50,000 to $99,999	$100,000 or more
Hillsborough County—Con.												
Mason town	289	43 558	49	127	92	21	152	26 042	71	57	19	5
Merrimack town	6 550	51 725	539	2 451	2 797	763	3 843	31 528	1 128	1 890	731	94
East Merrimack CDP	890	39 188	115	460	265	50	709	29 259	255	360	67	27
Milford town	3 298	42 244	404	1 615	1 048	231	2 257	28 220	895	1 167	168	27
Milford CDP	1 945	40 412	206	1 130	496	113	1 411	27 126	589	725	84	13
Wilton CDP (part)	11	66 250	-	-	11	-	4	18 750	4	-	-	-
Mont Vernon town	509	50 353	59	190	185	75	250	32 500	67	119	50	14
Nashua city	20 334	43 893	3 375	8 424	6 691	1 844	12 786	29 171	4 700	6 031	1 844	211
New Boston town	1 049	47 173	110	482	380	77	605	32 417	190	322	93	-
New Ipswich town	961	40 887	165	502	251	43	432	26 724	196	183	49	4
Pelham town	2 536	47 685	274	1 069	1 007	186	1 519	33 375	397	808	283	31
Peterborough town	1 029	42 178	159	437	317	116	791	27 422	318	306	149	18
Peterborough CDP	471	41 533	68	213	150	40	488	28 333	173	247	68	-
Sharon town	76	51 071	7	28	32	9	39	29 375	12	21	4	2
Temple town	302	36 563	95	112	77	18	162	29 545	62	68	28	4
Weare town	1 956	38 986	246	1 084	572	54	1 144	27 643	431	566	120	27
Wilton town	917	39 830	154	447	243	73	524	28 714	195	228	89	12
Wilton CDP (part)	228	37 679	48	103	57	20	129	23 906	68	39	22	-
Windsor town	34	36 250	4	27	-	3	46	13 750	36	10	-	-
Merrimack County	29 254	37 722	5 875	14 498	7 031	1 850	20 947	27 207	8 614	10 178	1 946	209
Allenstown town	1 080	35 520	252	593	203	32	720	25 430	344	339	37	-
Suncook CDP (part)	441	36 285	73	271	85	12	274	25 136	134	127	13	-
Andover town	467	33 074	104	269	80	14	351	25 927	164	150	32	5
Boscawen town	816	31 350	243	441	97	35	484	23 375	268	178	33	5
Bow town	1 699	60 375	206	401	832	260	894	30 929	303	457	126	8
Bradford town	329	34 803	88	166	56	19	248	25 938	115	101	27	5
Canterbury town	479	41 302	103	184	143	49	353	32 313	112	179	56	6
Chichester town	551	38 403	88	299	131	33	399	28 051	146	204	43	6
Concord city	8 010	35 504	1 960	3 994	1 610	446	6 482	27 348	2 513	3 350	582	37
Danbury town	276	32 105	73	163	40	-	133	26 328	58	71	2	2
Dunbarton town	581	46 042	61	259	208	53	378	31 641	104	202	64	8
Epsom town	883	40 995	112	473	282	16	749	27 106	329	386	28	6
Franklin city	1 551	32 318	411	886	203	51	1 437	25 062	713	637	72	15
Henniker town	963	39 583	189	441	222	111	469	27 243	204	210	55	-
Henniker CDP	265	31 771	81	110	49	25	148	26 667	62	69	17	-
Hill town	257	32 120	51	148	52	6	161	24 313	86	68	7	-
Hooksett town	2 676	43 524	287	1 398	842	149	1 776	31 341	586	947	205	38
Hooksett CDP	805	40 106	118	463	187	37	601	35 139	164	319	109	9
South Hooksett CDP	1 079	42 300	109	598	320	52	688	30 069	233	395	49	11
Hopkinton town	1 207	50 107	120	480	424	183	792	28 974	297	381	97	17
Contoocook CDP	280	46 429	31	115	120	14	213	29 875	79	125	9	-
Loudon town	1 100	39 216	219	554	268	59	780	25 694	365	348	61	6
Newbury town	359	42 031	54	171	95	39	256	29 022	100	124	30	2
New London town	619	51 506	102	184	189	144	439	33 984	140	190	85	24
Northfield town	1 088	33 051	225	693	165	5	758	25 000	379	340	39	-
Tilton-Northfield CDP (part)	364	31 250	88	246	30	-	224	25 735	102	108	14	-
Pembroke town	1 636	37 786	308	915	370	43	1 143	26 781	496	576	71	-
Suncook CDP (part)	742	36 899	204	388	150	-	546	26 078	251	260	35	-
Pittsfield town	850	31 726	229	490	107	24	517	24 750	263	205	49	-
Pittsfield CDP	370	28 988	136	196	33	5	203	22 250	125	73	5	-
Salisbury town	285	36 991	55	155	64	11	182	28 462	69	90	23	-
Sutton town	320	34 250	71	173	70	6	220	30 658	78	114	26	2
Warner town	548	36 143	117	259	140	32	411	25 848	196	164	42	9
Webster town	384	35 449	87	210	76	11	259	24 250	137	91	28	3
Wilmot town	240	37 857	60	99	62	19	156	30 278	49	76	26	5
Rockingham County	65 194	45 598	9 154	26 861	22 308	6 871	39 530	30 741	12 902	20 065	5 767	796
Atkinson town	1 575	53 229	214	472	627	262	901	34 760	239	492	153	17
Auburn town	1 210	45 000	170	509	414	117	680	33 365	193	336	131	20
Brentwood town	672	46 081	111	257	264	40	349	33 359	117	185	40	7
Candia town	1 035	43 260	128	485	364	58	582	31 127	218	265	92	7
Chester town	853	44 056	114	351	322	66	501	35 382	148	256	85	12
Danville town	985	45 122	120	502	333	30	583	29 351	188	341	54	-
Deerfield town	803	40 568	96	401	236	70	522	30 682	155	273	89	5
Derry town	8 248	41 271	1 167	3 796	2 854	431	4 977	30 108	1 730	2 684	521	42
Derry CDP	5 532	40 185	968	2 561	1 694	309	3 376	28 580	1 319	1 759	256	42
East Kingston town	442	52 885	34	159	185	64	253	34 702	58	135	48	12
Epping town	1 282	40 273	221	659	368	34	868	25 440	418	388	56	6
Epping CDP	315	36 165	67	193	49	6	234	24 063	123	105	-	6
Exeter town	2 832	45 091	436	1 198	819	379	1 870	30 435	579	1 011	259	21
Exeter CDP	1 850	41 760	328	877	525	120	1 414	30 000	498	704	191	21
Fremont town	870	45 560	72	421	343	34	547	27 964	205	297	40	5
Greenland town	755	44 592	68	355	221	111	443	31 815	118	238	71	16
Hampstead town	1 905	56 625	99	719	819	268	1 191	31 449	357	535	267	32
Hampton town	3 317	46 727	456	1 335	1 084	442	2 055	31 695	605	1 051	372	27
Hampton CDP	2 019	50 130	256	747	717	299	1 231	32 468	341	639	233	18
Hampton Falls town	430	60 250	39	118	183	90	244	36 750	49	129	55	11
Kensington town	454	56 023	52	131	190	81	240	35 278	76	113	47	4
Kingston town	1 349	42 256	228	542	434	145	866	31 210	269	456	118	23
Londonderry town	5 600	50 566	652	2 066	2 190	692	3 286	33 821	920	1 575	630	161
Londonderry CDP	2 630	50 184	332	966	1 002	330	1 737	31 998	507	828	310	92
New Castle town	209	57 375	28	44	78	59	97	35 568	32	37	21	7
Newfields town	372	50 417	41	141	128	62	183	31 607	61	90	31	1
Newington town	174	48 750	28	61	70	15	120	30 250	40	61	19	-
Newmarket town	1 851	38 089	380	922	484	65	1 348	26 375	608	562	159	19
Newmarket CDP	1 237	33 977	317	692	201	27	836	24 506	434	352	50	-
Newton town	1 001	43 510	136	450	356	59	675	32 471	172	378	112	13
North Hampton town	939	51 451	105	332	308	194	547	31 512	173	257	93	24
Northwood town	863	36 161	158	466	180	59	587	27 721	227	298	49	13
Nottingham town	924	41 182	151	442	289	42	611	29 738	196	315	100	-
Plaistow town	1 920	45 756	230	868	679	143	1 136	31 657	315	594	210	17
Portsmouth city	4 792	41 966	991	1 865	1 560	376	3 264	29 024	1 208	1 560	448	48
Raymond town	2 286	35 493	399	1 303	558	26	1 543	26 778	657	814	72	-
Raymond CDP	719	35 750	85	430	204	-	457	26 378	207	206	44	-
Rye town	935	51 131	152	287	215	281	527	34 327	138	244	101	44

Table 11. **Earnings in 1999 of Full-Time, Year-Round Workers, by Sex: 2000**—Con.

[Data based on a sample (except Tables 65-68). For information on confidentiality protection, coverage, sampling error, and nonsampling error, see Appendix G.
For location of definitions, see "How to Use This Census Report"]

State County County Subdivision Place	Male						Female					
			Earnings in 1999						Earnings in 1999			
	Workers with earnings	Median earnings in 1999 (dollars)	$1 to $24,999 or loss	$25,000 to $49,999	$50,000 to $99,999	$100,000 or more	Workers with earnings	Median earnings in 1999 (dollars)	$1 to $24,999 or loss	$25,000 to $49,999	$50,000 to $99,999	$100,000 or more
Rockingham County—Con.												
Salem town	6 790	46 330	1 016	2 654	2 488	632	4 194	31 031	1 344	2 148	633	69
Sandown town	1 317	49 012	176	507	531	103	704	29 773	232	370	102	-
Seabrook town	1 718	36 560	341	876	422	79	1 042	27 143	449	497	82	14
South Hampton town	193	45 156	24	80	69	20	117	30 625	37	58	18	4
Stratham town	1 447	53 271	145	456	540	306	776	36 759	138	429	174	35
Windham town	2 846	71 801	176	631	1 103	936	1 101	36 153	233	593	215	60
Strafford County	23 299	36 661	5 391	11 557	5 370	981	16 026	26 208	7 148	7 336	1 435	107
Barrington town	1 770	39 098	311	955	456	48	1 123	27 956	393	632	98	-
Dover city	5 875	37 876	1 191	2 908	1 472	304	4 424	27 329	1 723	2 139	530	32
Durham town	1 251	54 519	284	289	451	227	742	31 548	273	350	110	9
Durham CDP	545	48 155	134	154	201	56	429	26 250	189	202	38	-
Farmington town	1 229	32 320	292	677	242	18	840	24 527	441	343	50	6
Farmington CDP	662	31 952	166	392	94	10	487	24 617	253	211	23	-
Lee town	978	41 354	194	387	299	98	558	29 651	181	306	71	-
Madbury town	301	47 969	49	108	102	42	186	30 000	77	84	24	1
Middleton town	340	32 014	85	207	36	12	219	26 336	94	112	13	-
Milton town	946	31 776	323	478	134	11	569	26 134	265	244	53	7
New Durham town	523	35 574	147	250	108	18	301	28 092	110	151	32	8
Rochester city	6 195	34 290	1 681	3 265	1 109	140	4 391	23 319	2 443	1 642	274	32
Rollinsford town	542	37 750	95	280	140	27	423	26 068	188	219	16	-
Somersworth city	2 535	36 585	630	1 311	585	9	1 691	25 804	776	811	96	8
Strafford town	814	40 423	109	442	236	27	559	30 524	184	303	68	4
Sullivan County	8 475	32 185	2 325	4 492	1 425	233	5 847	24 615	2 978	2 427	395	47
Acworth town	165	29 792	64	79	20	2	96	26 912	35	56	5	-
Charlestown town	1 066	31 010	292	606	154	14	701	22 986	394	283	19	5
Charlestown CDP	286	29 688	93	139	54	-	189	21 344	118	61	5	5
Claremont city	2 608	30 782	851	1 398	332	27	1 991	22 078	1 151	747	76	17
Cornish town	375	36 115	74	208	80	13	242	29 474	78	126	36	2
Croydon town	189	31 992	38	120	26	5	93	26 544	36	49	8	-
Goshen town	162	33 333	41	91	23	7	124	22 727	72	45	7	-
Grantham town	453	43 250	64	209	138	42	302	34 773	87	136	73	6
Langdon town	136	33 750	43	56	22	15	78	24 444	41	34	3	-
Lempster town	231	31 484	76	131	19	5	147	22 566	92	46	8	1
Newport town	1 224	31 807	361	662	178	23	831	22 788	473	312	46	-
Newport CDP	766	31 676	238	385	129	14	520	22 146	309	192	19	-
Plainfield town	552	36 968	118	264	146	24	333	29 491	125	154	47	7
Springfield town	213	33 958	62	112	29	10	159	25 223	77	69	11	2
Sunapee town	605	40 720	107	267	197	34	438	27 237	168	229	37	4
Unity town	325	31 199	90	196	37	2	202	24 833	102	93	7	-
Washington town	171	34 688	44	93	24	10	110	26 333	47	48	12	3

Table 12. **Earnings in 1999 of Full-Time, Year-Round Workers, by Sex: 2000**

[Data based on a sample (except Tables 65-68). For information on confidentiality protection, coverage, sampling error, and nonsampling error, see Appendix G.
For location of definitions, see "How to Use This Census Report"]

State County Place and County Subdivision	Male						Female					
			Earnings in 1999						Earnings in 1999			
	Workers with earnings	Median earnings in 1999 (dollars)	$1 to $24,999 or loss	$25,000 to $49,999	$50,000 to $99,999	$100,000 or more	Workers with earnings	Median earnings in 1999 (dollars)	$1 to $24,999 or loss	$25,000 to $49,999	$50,000 to $99,999	$100,000 or more
The State	**270 705**	**39 689**	**52 025**	**124 566**	**72 781**	**21 333**	**175 851**	**27 488**	**71 353**	**82 167**	**19 646**	**2 685**
COUNTY												
Belknap County	11 612	34 741	2 805	5 986	2 094	727	8 195	25 445	3 944	3 573	591	87
Carroll County	8 090	31 811	2 346	3 962	1 352	430	5 326	23 922	2 838	2 016	385	87
Cheshire County	14 524	33 821	3 751	7 346	2 786	641	10 285	25 328	4 984	4 570	657	74
Coos County	6 543	32 152	1 863	3 605	926	149	4 000	21 088	2 574	1 239	174	13
Grafton County	15 569	31 874	4 524	7 441	2 558	1 046	11 248	25 286	5 499	4 679	917	153
Hillsborough County	88 145	42 017	13 991	38 818	26 931	8 405	54 447	29 397	19 872	26 084	7 379	1 112
Merrimack County	29 254	37 722	5 875	14 498	7 031	1 850	20 947	27 207	8 614	10 178	1 946	209
Rockingham County	65 194	45 598	9 154	26 861	22 308	6 871	39 530	30 741	12 902	20 065	5 767	796
Strafford County	23 299	36 661	5 391	11 557	5 370	981	16 026	26 208	7 148	7 336	1 435	107
Sullivan County	8 475	32 185	2 325	4 492	1 425	233	5 847	24 615	2 978	2 427	395	47
PLACE AND COUNTY SUBDIVISION												
Acworth town, Sullivan County	165	29 792	64	79	20	2	96	26 912	35	56	5	-
Albany town, Carroll County	129	29 821	48	68	11	2	65	20 250	44	21	-	-
Alexandria town, Grafton County	321	31 367	88	171	47	15	215	25 163	106	95	12	2
Allenstown town, Merrimack County	1 080	35 520	252	593	203	32	720	25 430	344	339	37	-
Alstead town, Cheshire County	380	35 481	81	201	87	11	261	23 785	148	99	14	-
Alton town, Belknap County	875	37 585	155	443	194	83	593	29 375	249	288	47	9
Amherst town, Hillsborough County	2 529	73 432	224	553	977	775	1 135	35 250	278	508	290	59
Andover town, Merrimack County	467	33 074	104	269	80	14	351	25 927	164	150	32	5
Antrim CDP, Hillsborough County	284	32 308	80	151	46	7	150	22 368	84	61	5	-
Antrim town, Hillsborough County	557	36 033	137	293	109	18	283	24 313	147	115	21	-
Ashland town, Grafton County	360	29 630	121	203	29	7	287	23 242	166	95	26	-
Atkinson town, Rockingham County	1 575	53 229	214	472	627	262	901	34 760	239	492	153	17
Atkinson and Gilmanton Academy grant, Coos County	-	-	-	-	-	-	-	-	-	-	-	-
Auburn town, Rockingham County	1 210	45 000	170	509	414	117	680	33 365	193	336	131	20
Barnstead town, Belknap County	804	34 130	177	442	166	19	624	24 904	314	268	38	4
Barrington town, Strafford County	1 770	39 098	311	955	456	48	1 123	27 956	393	632	98	-
Bartlett town, Carroll County	537	30 387	170	259	96	12	412	25 721	191	176	40	5
Bath town, Grafton County	217	27 679	85	105	20	7	122	22 167	79	39	4	-
Beans grant, Coos County	-	-	-	-	-	-	-	-	-	-	-	-
Beans purchase, Coos County	-	-	-	-	-	-	-	-	-	-	-	-
Bedford town, Hillsborough County	4 441	69 987	340	1 003	1 721	1 377	2 119	39 507	396	1 032	583	108
Belmont town, Belknap County	1 536	35 000	405	856	255	20	1 169	25 882	515	582	65	7
Bennington town, Hillsborough County	342	34 063	101	156	80	5	209	26 734	83	103	19	4
Benton town, Grafton County	46	28 125	18	26	2	-	25	22 188	19	6	-	-
Berlin city, Coos County	1 808	33 190	517	1 086	185	20	1 106	21 156	722	332	52	-
Bethlehem town, Grafton County	469	30 133	166	203	77	23	346	24 333	181	131	26	8
Boscawen town, Merrimack County	816	31 350	243	441	97	35	484	23 375	268	178	33	5
Bow town, Merrimack County	1 699	60 375	206	401	832	260	894	30 929	303	457	126	8
Bradford town, Merrimack County	329	34 803	88	166	56	19	248	25 938	115	101	27	5
Brentwood town, Rockingham County	672	46 081	111	257	264	40	349	33 359	117	185	40	7
Bridgewater town, Grafton County	193	33 250	64	74	46	9	159	26 250	73	59	27	-
Bristol CDP, Grafton County	337	30 478	117	155	52	13	212	21 741	134	70	8	-
Bristol town, Grafton County	604	31 088	183	296	112	13	382	22 406	218	144	20	-
Brookfield town, Carroll County	108	36 154	22	60	23	3	75	26 719	32	39	4	-
Brookline town, Hillsborough County	1 093	55 417	121	277	604	91	504	32 750	134	266	90	14
Cambridge township, Coos County	-	-	-	-	-	-	-	-	-	-	-	-
Campton town, Grafton County	553	30 640	191	274	62	26	425	24 688	217	182	26	-
Canaan town, Grafton County	682	32 946	152	410	103	17	528	25 000	264	218	46	-
Candia town, Rockingham County	1 035	43 260	128	485	364	58	582	31 127	218	265	92	7
Canterbury town, Merrimack County	479	41 302	103	184	143	49	353	32 313	112	179	56	6
Carroll town, Coos County	151	27 426	59	69	21	2	96	20 781	65	22	7	2
Center Harbor town, Belknap County	212	35 526	46	98	44	24	130	24 231	69	49	10	2
Chandlers purchase, Coos County	-	-	-	-	-	-	-	-	-	-	-	-
Charlestown CDP, Sullivan County	286	29 688	93	139	54	-	189	21 344	118	61	5	5
Charlestown town, Sullivan County	1 066	31 010	292	606	154	14	701	22 986	394	283	19	5
Chatham town, Carroll County	54	22 188	28	22	1	3	23	20 313	18	4	1	-
Chester town, Rockingham County	853	44 056	114	351	322	66	501	35 382	148	256	85	12
Chesterfield town, Cheshire County	793	44 087	122	345	276	50	449	26 547	188	217	37	7
Chichester town, Merrimack County	551	38 403	88	299	131	33	399	28 051	146	204	43	6
Claremont city, Sullivan County	2 608	30 782	851	1 398	332	27	1 991	22 078	1 151	747	76	17
Clarksville town, Coos County	79	32 750	17	51	11	-	46	21 111	32	10	4	-
Colebrook town, Coos County	502	31 833	147	257	78	20	343	20 383	238	93	12	-
Columbia town, Coos County	161	27 604	52	88	19	2	101	19 732	77	22	2	-
Concord city, Merrimack County	8 010	35 504	1 960	3 994	1 610	446	6 482	27 348	2 513	3 350	582	37
Contoocook CDP, Merrimack County	280	46 429	31	115	120	14	213	29 875	79	125	9	-
Conway CDP, Carroll County	308	29 702	93	140	69	6	155	20 865	109	46	-	-
Conway town, Carroll County	1 751	30 366	577	848	269	57	1 245	21 275	809	374	36	26
Cornish town, Sullivan County	375	36 115	74	208	80	13	242	29 474	78	126	36	2
Crawfords purchase, Coos County	-	-	-	-	-	-	-	-	-	-	-	-
Croydon town, Sullivan County	189	31 992	38	120	26	5	93	26 544	36	49	8	-
Cutts grant, Coos County	-	-	-	-	-	-	-	-	-	-	-	-
Dalton town, Coos County	191	29 097	58	113	18	2	97	20 089	69	23	5	-
Danbury town, Merrimack County	276	32 105	73	163	40	-	133	26 328	58	71	2	2
Danville town, Rockingham County	985	45 122	120	502	333	30	583	29 351	188	341	54	-
Deerfield town, Rockingham County	803	40 568	96	401	236	70	522	30 682	155	273	89	5
Deering town, Hillsborough County	412	35 813	74	251	69	18	311	26 144	134	152	25	-
Derry CDP, Rockingham County	5 532	40 185	968	2 561	1 694	309	3 376	28 580	1 319	1 759	256	42
Derry town, Rockingham County	8 248	41 271	1 167	3 796	2 854	431	4 977	30 108	1 730	2 684	521	42
Dixs grant, Coos County	-	-	-	-	-	-	-	-	-	-	-	-
Dixville township, Coos County	-	-	-	-	-	-	-	-	-	-	-	-
Dorchester town, Grafton County	62	35 000	17	33	12	-	55	24 375	29	16	8	2
Dover city, Strafford County	5 875	37 876	1 191	2 908	1 472	304	4 424	27 329	1 723	2 139	530	32
Dublin town, Cheshire County	303	36 853	59	156	63	25	157	25 859	73	65	17	2

Table 12. **Earnings in 1999 of Full-Time, Year-Round Workers, by Sex: 2000**—Con.

[Data based on a sample (except Tables 65-68). For information on confidentiality protection, coverage, sampling error, and nonsampling error, see Appendix G.
For location of definitions, see "How to Use This Census Report"]

State County Place and County Subdivision	Male						Female					
			Earnings in 1999						Earnings in 1999			
	Workers with earnings	Median earnings in 1999 (dollars)	$1 to $24,999 or loss	$25,000 to $49,999	$50,000 to $99,999	$100,000 or more	Workers with earnings	Median earnings in 1999 (dollars)	$1 to $24,999 or loss	$25,000 to $49,999	$50,000 to $99,999	$100,000 or more
PLACE AND COUNTY SUBDIVISION—Con.												
Dummer town, Coos County	62	29 286	19	28	10	5	35	22 083	22	13	-	-
Dunbarton town, Merrimack County	581	46 042	61	259	208	53	378	31 641	104	202	64	8
Durham CDP, Strafford County	545	48 155	134	154	201	56	429	26 250	189	202	38	-
Durham town, Strafford County	1 251	54 519	284	289	451	227	742	31 548	273	350	110	9
East Kingston town, Rockingham County	442	52 885	34	159	185	64	253	34 702	58	135	48	12
East Merrimack CDP, Hillsborough County	890	39 188	115	460	265	50	709	29 259	255	360	67	27
Easton town, Grafton County	43	41 875	12	10	14	7	32	23 750	16	13	3	-
Eaton town, Carroll County	79	31 458	23	39	14	3	47	23 750	25	15	7	-
Effingham town, Carroll County	243	29 650	82	124	31	6	157	22 188	83	65	8	1
Ellsworth town, Grafton County	16	26 500	5	9	2	-	6	21 250	4	-	2	-
Enfield CDP, Grafton County	358	36 000	82	229	32	15	287	28 365	120	154	13	-
Enfield town, Grafton County	1 165	33 139	262	709	170	24	843	27 177	371	415	57	-
Epping CDP, Rockingham County	315	36 165	67	193	49	6	234	24 063	123	105	-	6
Epping town, Rockingham County	1 282	40 273	221	659	368	34	868	25 440	418	388	56	6
Epsom town, Merrimack County	883	40 995	112	473	282	16	749	27 106	329	386	28	6
Errol town, Coos County	63	37 250	9	39	9	6	41	20 250	25	10	6	-
Ervings location, Coos County	-	-	-	-	-	-	-	-	-	-	-	-
Exeter CDP, Rockingham County	1 850	41 760	328	877	525	120	1 414	30 000	498	704	191	21
Exeter town, Rockingham County	2 832	45 091	436	1 198	819	379	1 870	30 435	579	1 011	259	21
Farmington CDP, Strafford County	662	31 952	166	392	94	10	487	24 617	253	211	23	-
Farmington town, Strafford County	1 229	32 320	292	677	242	18	840	24 527	441	343	50	6
Fitzwilliam town, Cheshire County	493	35 474	124	240	105	24	352	29 130	142	155	48	7
Francestown town, Hillsborough County	332	50 521	38	123	126	45	194	32 778	61	95	37	1
Franconia town, Grafton County	146	29 500	40	81	17	8	104	24 000	54	44	6	-
Franklin city, Merrimack County	1 551	32 318	411	886	203	51	1 437	25 062	713	637	72	15
Freedom town, Carroll County	227	32 150	59	119	41	8	146	26 000	67	65	13	1
Fremont town, Rockingham County	870	45 560	72	421	343	34	547	27 964	205	297	40	5
Gilford town, Belknap County	1 359	38 839	246	712	205	196	919	27 325	413	347	138	21
Gilmanton town, Belknap County	693	37 077	129	409	113	42	402	27 727	156	191	43	12
Gilsum town, Cheshire County	179	35 150	50	95	30	4	103	24 205	55	42	4	2
Goffstown town, Hillsborough County	3 660	39 757	534	1 850	1 019	257	2 244	30 000	798	1 134	294	18
Gorham CDP, Coos County	398	32 217	97	209	92	-	205	22 708	119	86	-	-
Gorham town, Coos County	633	34 659	166	335	132	-	298	20 278	183	115	-	-
Goshen town, Sullivan County	162	33 333	41	91	23	7	124	22 727	72	45	7	-
Grafton town, Grafton County	231	30 074	76	130	21	4	170	23 750	94	64	10	2
Grantham town, Sullivan County	453	43 250	64	209	138	42	302	34 773	87	136	73	6
Greenfield town, Hillsborough County	359	36 250	66	177	96	20	221	24 438	115	85	18	3
Greenland town, Rockingham County	755	44 592	68	355	221	111	443	31 815	118	238	71	16
Greens grant, Coos County	-	-	-	-	-	-	-	-	-	-	-	-
Greenville CDP, Hillsborough County	258	38 875	58	126	74	-	147	23 472	79	58	10	-
Greenville town, Hillsborough County	475	34 792	95	258	122	-	289	26 295	130	144	15	-
Groton town, Grafton County	85	28 906	30	46	9	-	52	25 417	25	27	-	-
Groveton CDP, Coos County	213	29 028	78	120	13	2	121	18 828	78	33	10	-
Hadleys purchase, Coos County	-	-	-	-	-	-	-	-	-	-	-	-
Hale's location, Carroll County	9	100 000+	2	2	-	5	4	18 750	4	-	-	-
Hampstead town, Rockingham County	1 905	56 625	99	719	819	268	1 191	31 449	357	535	267	32
Hampton CDP, Rockingham County	2 019	50 130	256	747	717	299	1 231	32 468	341	639	233	18
Hampton town, Rockingham County	3 317	46 727	456	1 335	1 084	442	2 055	31 695	605	1 051	372	27
Hampton Falls town, Rockingham County	430	60 250	39	118	183	90	244	36 750	49	129	55	11
Hancock town, Hillsborough County	326	40 000	53	151	72	50	226	31 200	56	134	32	4
Hanover CDP, Grafton County	750	56 667	90	224	255	181	476	35 682	92	220	113	51
Hanover town, Grafton County	1 350	63 409	158	333	445	414	773	35 771	131	407	170	65
Harrisville town, Cheshire County	219	34 625	55	100	50	14	177	27 171	72	86	17	2
Hart's Location town, Carroll County	8	26 250	3	2	3	-	6	28 750	3	3	-	-
Haverhill town, Grafton County	768	27 100	258	436	64	10	633	23 828	369	238	26	-
Hebron town, Grafton County	94	37 857	28	34	22	10	76	30 625	23	51	2	-
Henniker CDP, Merrimack County	265	31 771	81	110	49	25	148	26 667	62	69	17	-
Henniker town, Merrimack County	963	39 583	189	441	222	111	469	27 243	204	210	55	-
Hill town, Merrimack County	257	32 120	51	148	52	6	161	24 313	86	68	7	-
Hillsborough CDP, Hillsborough County	326	38 077	76	186	54	10	176	22 813	109	46	16	5
Hillsborough town, Hillsborough County	1 042	37 016	228	557	229	28	642	24 795	327	286	24	5
Hinsdale CDP, Cheshire County	300	31 983	107	145	48	-	228	25 385	108	111	9	-
Hinsdale town, Cheshire County	823	31 440	249	453	114	7	692	23 000	378	293	21	-
Holderness town, Grafton County	424	36 500	126	190	73	35	263	26 116	119	110	27	7
Hollis town, Hillsborough County	1 690	76 025	142	347	600	601	822	46 161	157	302	221	142
Hooksett CDP, Merrimack County	805	40 106	118	463	187	37	601	35 139	164	319	109	9
Hooksett town, Merrimack County	2 676	43 524	287	1 398	842	149	1 776	31 341	586	947	205	38
Hopkinton town, Merrimack County	1 207	50 107	120	480	424	183	792	28 974	297	381	97	17
Hudson CDP, Hillsborough County	1 910	37 839	309	1 097	414	90	1 239	27 696	500	627	112	-
Hudson town, Hillsborough County	5 639	46 198	628	2 553	1 800	658	3 480	31 315	1 051	1 907	500	22
Jackson town, Carroll County	156	32 813	34	85	26	11	90	26 667	41	42	4	3
Jaffrey CDP, Cheshire County	575	29 606	147	354	56	18	346	26 833	129	206	11	-
Jaffrey town, Cheshire County	1 111	35 349	223	629	183	76	654	26 773	249	383	22	-
Jefferson town, Coos County	236	27 130	95	93	39	9	139	21 382	85	45	9	-
Keene city, Cheshire County	3 991	32 720	1 178	1 819	755	239	3 039	25 488	1 443	1 351	233	12
Kensington town, Rockingham County	454	56 023	52	131	190	81	240	35 278	76	113	47	4
Kilkenny township, Coos County	-	-	-	-	-	-	-	-	-	-	-	-
Kingston town, Rockingham County	1 349	42 256	228	542	434	145	866	31 210	269	456	118	23
Laconia city, Belknap County	3 144	31 714	911	1 516	578	139	2 325	22 818	1 303	911	99	12
Lancaster CDP, Coos County	291	37 708	68	140	67	16	267	20 580	178	79	10	-
Lancaster town, Coos County	622	36 923	170	273	146	33	489	21 458	307	151	24	7
Landaff town, Grafton County	90	35 156	24	47	17	2	57	23 438	31	24	2	-
Langdon town, Sullivan County	136	33 750	43	56	22	15	78	24 444	41	34	3	-
Lebanon city, Grafton County	2 733	32 693	718	1 361	482	172	2 151	27 086	922	1 000	198	31
Lee town, Strafford County	978	41 354	194	387	299	98	558	29 651	181	306	71	-
Lempster town, Sullivan County	231	31 484	76	131	19	5	147	22 566	92	46	8	1
Lincoln town, Grafton County	278	25 263	137	109	27	5	173	22 784	106	57	8	2
Lisbon CDP, Grafton County	191	25 438	92	83	13	3	169	22 875	110	50	9	-

Table 12. **Earnings in 1999 of Full-Time, Year-Round Workers, by Sex: 2000**—Con.

[Data based on a sample (except Tables 65-68). For information on confidentiality protection, coverage, sampling error, and nonsampling error, see Appendix G.
For location of definitions, see "How to Use This Census Report"]

State County Place and County Subdivision	Male						Female					
			Earnings in 1999						Earnings in 1999			
	Workers with earnings	Median earnings in 1999 (dollars)	$1 to $24,999 or loss	$25,000 to $49,999	$50,000 to $99,999	$100,000 or more	Workers with earnings	Median earnings in 1999 (dollars)	$1 to $24,999 or loss	$25,000 to $49,999	$50,000 to $99,999	$100,000 or more
PLACE AND COUNTY SUBDIVISION—Con.												
Lisbon town, Grafton County	303	27 371	124	146	30	3	244	23 274	151	79	14	-
Litchfield town, Hillsborough County	1 994	46 809	216	874	797	107	1 060	33 488	295	585	151	29
Littleton CDP, Grafton County	844	28 000	316	402	96	30	747	20 576	475	257	15	-
Littleton town, Grafton County	1 102	29 081	392	511	135	64	944	21 335	579	324	41	-
Livermore town, Grafton County	-	-	-	-	-	-	-	-	-	-	-	-
Londonderry CDP, Rockingham County	2 630	50 184	332	966	1 002	330	1 737	31 998	507	828	310	92
Londonderry town, Rockingham County	5 600	50 566	652	2 066	2 190	692	3 286	33 821	920	1 575	630	161
Loudon town, Merrimack County	1 100	39 216	219	554	268	59	780	25 694	365	348	61	6
Low and Burbanks grant, Coos County	-	-	-	-	-	-	-	-	-	-	-	-
Lyman town, Grafton County	112	27 500	40	59	11	2	75	23 375	44	23	6	2
Lyme town, Grafton County	330	40 789	55	146	72	57	213	32 917	59	93	45	16
Lyndeborough town, Hillsborough County	384	37 941	55	186	112	31	197	29 327	84	85	26	2
Madbury town, Strafford County	301	47 969	49	108	102	42	186	30 000	77	84	24	1
Madison town, Carroll County	436	32 422	109	246	65	16	286	22 159	165	99	11	11
Manchester city, Hillsborough County	23 030	34 287	5 299	12 214	4 706	811	15 961	26 584	6 928	7 375	1 406	252
Marlborough CDP, Cheshire County	226	31 705	51	148	25	2	171	23 698	98	66	7	-
Marlborough town, Cheshire County	426	32 727	93	260	63	10	322	23 882	178	131	11	2
Marlow town, Cheshire County	169	29 653	46	115	8	-	108	22 273	62	43	3	-
Martins location, Coos County	-	-	-	-	-	-	-	-	-	-	-	-
Mason town, Hillsborough County	289	43 558	49	127	92	21	152	26 042	71	57	19	5
Meredith CDP, Belknap County	372	32 679	99	217	39	17	242	23 750	130	83	29	-
Meredith town, Belknap County	1 194	35 766	251	574	216	153	793	26 772	349	343	83	18
Merrimack town, Hillsborough County	6 550	51 725	539	2 451	2 797	763	3 843	31 528	1 128	1 890	731	94
Middleton town, Strafford County	340	32 014	85	207	36	12	219	26 336	94	112	13	-
Milan town, Coos County	328	32 500	58	237	27	6	185	20 670	124	52	9	-
Milford CDP, Hillsborough County	1 945	40 412	206	1 130	496	113	1 411	27 126	589	725	84	13
Milford town, Hillsborough County	3 298	42 244	404	1 615	1 048	231	2 257	28 220	895	1 167	168	27
Millsfield township, Coos County	2	38 750	-	2	-	-	-	-	-	-	-	-
Milton town, Strafford County	946	31 776	323	478	134	11	569	26 134	265	244	53	7
Monroe town, Grafton County	175	35 125	51	95	20	9	104	26 458	45	53	6	-
Mont Vernon town, Hillsborough County	509	50 353	59	190	185	75	250	32 500	67	119	50	14
Moultonborough town, Carroll County	824	34 236	205	389	169	61	501	25 332	242	218	41	-
Nashua city, Hillsborough County	20 334	43 893	3 375	8 424	6 691	1 844	12 786	29 171	4 700	6 031	1 844	211
Nelson town, Cheshire County	128	40 577	34	45	35	14	84	25 000	42	29	8	5
New Boston town, Hillsborough County	1 049	47 173	110	482	380	77	605	32 417	190	322	93	-
Newbury town, Merrimack County	359	42 031	54	171	95	39	256	29 022	100	124	30	2
New Castle town, Rockingham County	209	57 375	28	44	78	59	97	35 568	32	37	21	7
New Durham town, Strafford County	523	35 574	147	250	108	18	301	28 092	110	151	32	8
Newfields town, Rockingham County	372	50 417	41	141	128	62	183	31 607	61	90	31	1
New Hampton town, Belknap County	384	32 095	98	211	62	13	296	26 181	131	145	18	2
Newington town, Rockingham County	174	48 750	28	61	70	15	120	30 250	40	61	19	-
New Ipswich town, Hillsborough County	961	40 887	165	502	251	43	432	26 724	196	183	49	4
New London town, Merrimack County	619	51 506	102	184	189	144	439	33 984	140	190	85	24
Newmarket CDP, Rockingham County	1 237	33 977	317	692	201	27	836	24 506	434	352	50	-
Newmarket town, Rockingham County	1 851	38 089	380	922	484	65	1 348	26 375	608	562	159	19
Newport CDP, Sullivan County	766	31 676	238	385	129	14	520	22 146	309	192	19	-
Newport town, Sullivan County	1 224	31 807	361	662	178	23	831	22 788	473	312	46	-
Newton town, Rockingham County	1 001	43 510	136	450	356	59	675	32 471	172	378	112	13
North Conway CDP, Carroll County	374	27 679	142	153	72	7	316	23 017	181	118	17	-
Northfield town, Merrimack County	1 088	33 051	225	693	165	5	758	25 000	379	340	39	-
North Hampton town, Rockingham County	939	51 451	105	332	308	194	547	31 512	173	257	93	24
Northumberland town, Coos County	485	33 281	127	297	57	4	272	19 464	175	84	13	-
Northwood town, Rockingham County	863	36 161	158	466	180	59	587	27 721	227	298	49	13
Nottingham town, Rockingham County	924	41 182	151	442	289	42	611	29 738	196	315	100	-
Odell township, Coos County	-	-	-	-	-	-	-	-	-	-	-	-
Orange town, Grafton County	73	34 750	16	48	9	-	30	25 938	12	18	-	-
Orford town, Grafton County	244	27 500	91	107	32	14	202	25 833	92	85	22	3
Ossipee town, Carroll County	702	27 388	266	340	58	38	408	21 579	266	124	12	6
Pelham town, Hillsborough County	2 536	47 685	274	1 069	1 007	186	1 519	33 375	397	808	283	31
Pembroke town, Merrimack County	1 636	37 786	308	915	370	43	1 143	26 781	496	576	71	-
Peterborough CDP, Hillsborough County	471	41 533	68	213	150	40	488	28 333	173	247	68	-
Peterborough town, Hillsborough County	1 029	42 178	159	437	317	116	791	27 422	318	306	149	18
Piermont town, Grafton County	139	30 855	46	59	30	4	110	22 143	69	33	8	-
Pinardville CDP, Hillsborough County	1 129	34 590	266	626	230	7	839	25 687	389	329	121	-
Pinkhams grant, Coos County	-	-	-	-	-	-	-	-	-	-	-	-
Pittsburg town, Coos County	184	31 250	58	93	29	4	100	25 455	46	54	-	-
Pittsfield CDP, Merrimack County	370	28 988	136	196	33	5	203	22 250	125	73	5	-
Pittsfield town, Merrimack County	850	31 726	229	490	107	24	517	24 750	263	205	49	-
Plainfield town, Sullivan County	552	36 968	118	264	146	24	333	29 491	125	154	47	7
Plaistow town, Rockingham County	1 920	45 756	230	868	679	143	1 136	31 657	315	594	210	17
Plymouth CDP, Grafton County	294	36 806	98	103	78	15	195	22 070	103	65	27	-
Plymouth town, Grafton County	698	33 289	231	290	144	33	453	20 565	293	128	32	-
Portsmouth city, Rockingham County	4 792	41 966	991	1 865	1 560	376	3 264	29 024	1 208	1 560	448	48
Randolph town, Coos County	72	40 625	17	32	17	6	41	35 208	17	19	5	-
Raymond CDP, Rockingham County	719	35 750	85	430	204	-	457	26 378	207	206	44	-
Raymond town, Rockingham County	2 286	35 493	399	1 303	558	26	1 543	26 778	657	814	72	-
Richmond town, Cheshire County	202	37 083	47	101	43	11	172	27 500	65	95	8	4
Rindge town, Cheshire County	876	36 268	134	503	187	52	592	27 204	229	320	38	5
Rochester city, Strafford County	6 195	34 290	1 681	3 265	1 109	140	4 391	23 319	2 443	1 642	274	32
Rollinsford town, Strafford County	542	37 750	95	280	140	27	423	26 068	188	219	16	-
Roxbury town, Cheshire County	65	33 984	11	43	11	-	33	23 750	20	9	4	-
Rumney town, Grafton County	337	26 594	143	145	39	10	156	21 705	92	56	6	2
Rye town, Rockingham County	935	51 131	152	287	215	281	527	34 327	138	244	101	44
Salem town, Rockingham County	6 790	46 330	1 016	2 654	2 488	632	4 194	31 031	1 344	2 148	633	69
Salisbury town, Merrimack County	285	36 991	55	155	64	11	182	28 462	69	90	23	-
Sanbornton town, Belknap County	617	35 472	174	282	128	33	436	26 117	197	222	17	-
Sandown town, Rockingham County	1 317	49 012	176	507	531	103	704	29 773	232	370	102	-
Sandwich town, Carroll County	221	35 060	50	118	44	9	114	25 769	53	54	6	1

Table 12. **Earnings in 1999 of Full-Time, Year-Round Workers, by Sex: 2000**—Con.

[Data based on a sample (except Tables 65-68). For information on confidentiality protection, coverage, sampling error, and nonsampling error, see Appendix G.
For location of definitions, see "How to Use This Census Report"]

State County Place and County Subdivision	Male						Female					
			Earnings in 1999						Earnings in 1999			
	Workers with earnings	Median earnings in 1999 (dollars)	$1 to $24,999 or loss	$25,000 to $49,999	$50,000 to $99,999	$100,000 or more	Workers with earnings	Median earnings in 1999 (dollars)	$1 to $24,999 or loss	$25,000 to $49,999	$50,000 to $99,999	$100,000 or more
PLACE AND COUNTY SUBDIVISION—Con.												
Sargents purchase, Coos County	-	-	-	-	-	-	-	-	-	-	-	-
Seabrook town, Rockingham County	1 718	36 560	341	876	422	79	1 042	27 143	449	497	82	14
Second College grant, Coos County	-	-	-	-	-	-	-	-	-	-	-	-
Sharon town, Hillsborough County	76	51 071	7	28	32	9	39	29 375	12	21	4	2
Shelburne town, Coos County	90	36 000	15	44	25	6	47	22 188	29	16	2	-
Somersworth city, Strafford County	2 535	36 585	630	1 311	585	9	1 691	25 804	776	811	96	8
South Hampton town, Rockingham County	193	45 156	24	80	69	20	117	30 625	37	58	18	4
South Hooksett CDP, Merrimack County	1 079	42 300	109	598	320	52	688	30 069	233	395	49	11
Springfield town, Sullivan County	213	33 958	62	112	29	10	159	25 223	77	69	11	2
Stark town, Coos County	98	35 833	11	73	14	-	31	24 750	16	13	-	2
Stewartstown town, Coos County	204	29 286	71	109	19	5	129	21 313	82	43	3	1
Stoddard town, Cheshire County	187	31 343	59	100	28	-	134	25 227	66	57	11	-
Strafford town, Strafford County	814	40 423	109	442	236	27	559	30 524	184	303	68	4
Stratford town, Coos County	147	29 375	48	78	19	2	107	21 488	68	39	-	-
Stratham town, Rockingham County	1 447	53 271	145	456	540	306	776	36 759	138	429	174	35
Success township, Coos County	-	-	-	-	-	-	-	-	-	-	-	-
Sugar Hill town, Grafton County	102	36 667	17	55	22	8	76	25 714	34	31	5	6
Sullivan town, Cheshire County	186	30 900	47	114	20	5	117	24 896	59	43	11	4
Sunapee town, Sullivan County	605	40 720	107	267	197	34	438	27 237	168	229	37	4
Suncook CDP, Merrimack County	1 183	36 707	277	659	235	12	820	25 590	385	387	48	-
Surry town, Cheshire County	183	34 464	43	100	38	2	110	22 250	62	37	8	3
Sutton town, Merrimack County	320	34 250	71	173	70	6	220	30 658	78	114	26	2
Swanzey town, Cheshire County	1 502	32 421	417	734	319	32	1 086	25 607	500	540	36	10
Tamworth town, Carroll County	498	30 389	167	255	55	21	327	23 352	178	133	16	-
Temple town, Hillsborough County	302	36 563	95	112	77	18	162	29 545	62	68	28	4
Thompson and Meserves purchase, Coos County	-	-	-	-	-	-	-	-	-	-	-	-
Thornton town, Grafton County	385	27 750	149	177	52	7	297	22 938	165	117	10	5
Tilton town, Belknap County	794	32 095	213	443	133	5	508	25 227	248	227	33	-
Tilton-Northfield CDP	663	31 535	153	430	80	-	444	24 709	227	191	26	-
Belknap County (part)	299	31 827	65	184	50	-	220	22 656	125	83	12	-
Merrimack County (part)	364	31 250	88	246	30	-	224	25 735	102	108	14	-
Troy town, Cheshire County	430	28 816	156	237	37	-	324	23 980	182	131	8	3
Tuftonboro town, Carroll County	395	36 181	133	152	70	40	229	27 109	101	111	13	4
Unity town, Sullivan County	325	31 199	90	196	37	2	202	24 833	102	93	7	-
Wakefield town, Carroll County	810	35 804	184	400	168	58	559	24 898	282	195	69	13
Walpole town, Cheshire County	752	37 193	198	347	176	31	502	24 323	264	179	59	-
Warner town, Merrimack County	548	36 143	117	259	140	32	411	25 848	196	164	42	9
Warren town, Grafton County	171	29 625	58	89	24	-	137	22 163	84	47	6	-
Washington town, Sullivan County	171	34 688	44	93	24	10	110	26 333	47	48	12	3
Waterville Valley town, Grafton County	38	34 167	9	13	8	8	27	34 063	5	21	1	-
Weare town, Hillsborough County	1 956	38 986	246	1 084	572	54	1 144	27 643	431	566	120	27
Webster town, Merrimack County	384	35 449	87	210	76	11	259	24 250	137	91	28	3
Wentworth town, Grafton County	171	31 250	53	77	38	3	100	24 500	51	49	-	-
Wentworth location, Coos County	14	46 667	-	8	2	4	2	21 250	2	-	-	-
Westmoreland town, Cheshire County	369	40 515	93	143	108	25	213	28 456	82	108	17	6
West Swanzey CDP, Cheshire County	211	26 728	82	116	13	-	191	25 388	91	100	-	-
Whitefield CDP, Coos County	205	28 068	79	99	20	7	144	20 375	101	37	6	-
Whitefield town, Coos County	411	29 293	149	200	49	13	295	21 378	190	83	21	1
Wilmot town, Merrimack County	240	37 857	60	99	62	19	156	30 278	49	76	26	5
Wilton CDP, Hillsborough County	239	38 661	48	103	68	20	133	23 281	72	39	22	-
Wilton town, Hillsborough County	917	39 830	154	447	243	73	524	28 714	195	228	89	12
Winchester CDP, Cheshire County	309	29 909	106	186	17	-	277	19 976	199	69	9	-
Winchester town, Cheshire County	757	30 399	232	466	50	9	604	20 682	425	157	22	-
Windham town, Rockingham County	2 846	71 801	176	631	1 103	936	1 101	36 153	233	593	215	60
Windsor town, Hillsborough County	34	36 250	4	27	-	3	46	13 750	36	10	-	-
Wolfeboro CDP, Carroll County	427	36 950	105	194	97	31	321	30 688	140	134	40	7
Wolfeboro town, Carroll County	903	36 433	184	434	208	77	632	29 850	234	278	104	16
Woodstock town, Grafton County	259	29 539	90	134	19	16	203	23 750	107	87	9	-
Woodsville CDP, Grafton County	169	27 180	47	109	7	6	141	22 176	84	50	7	-

Table 13. **Household Income in 1999: 2000**

[Data based on a sample (except Tables 65-68). For information on confidentiality protection, coverage, sampling error, and nonsampling error, see Appendix G.
For location of definitions, see "How to Use This Census Report"]

State County County Subdivision Place	Total households	Median income in 1999 (dollars)	Household income in 1999: Less than $10,000	$10,000 to $24,999	$25,000 to $49,999	$50,000 to $74,999	$75,000 to $99,999	$100,000 to $149,999	$150,000 to $199,999	$200,000 or more	Percent of households with income in 1999 of $100,000 or more
The State	**474 750**	**49 467**	**28 808**	**73 861**	**137 176**	**109 447**	**60 009**	**43 093**	**12 118**	**10 238**	**13.8**
Belknap County	22 444	43 605	1 328	4 101	7 497	5 113	2 321	1 235	372	477	9.3
Alton town	1 833	43 451	93	347	605	415	171	112	8	82	11.0
Barnstead town	1 423	47 449	34	220	523	367	165	70	24	20	8.0
Belmont town	2 648	47 717	108	482	797	766	310	137	42	6	7.0
Center Harbor town	423	51 806	16	82	107	106	57	38	11	6	13.0
Gilford town	2 773	48 658	132	393	898	560	359	196	75	160	15.5
Gilmanton town	1 161	50 542	36	154	379	324	126	93	25	24	12.2
Laconia city	6 727	37 796	633	1 493	2 365	1 289	550	282	42	73	5.9
Meredith town	2 447	42 758	147	427	785	488	255	167	103	75	14.1
Meredith CDP	782	35 298	17	206	328	133	50	24	16	8	6.1
New Hampton town	702	47 583	47	85	248	164	107	33	7	11	7.3
Sanbornton town	961	48 458	17	131	351	233	130	59	23	17	10.3
Tilton town	1 346	41 977	65	287	439	401	91	48	12	3	4.7
Tilton-Northfield CDP (part)	573	33 672	42	144	185	144	54	-	4	-	0.7
Carroll County	18 387	39 990	1 306	3 957	6 161	3 776	1 458	1 062	331	336	9.4
Albany town	249	36 635	24	69	82	50	10	3	8	3	5.6
Bartlett town	1 229	39 107	81	268	440	259	105	37	25	14	6.2
Brookfield town	239	52 132	2	33	70	84	18	16	4	12	13.4
Chatham town	93	37 188	6	20	41	13	6	4	2	1	7.5
Conway town	3 736	35 873	334	954	1 234	671	250	199	65	29	7.8
Conway CDP	663	31 392	59	194	232	108	38	21	5	6	4.8
North Conway CDP	1 020	31 406	151	255	322	151	60	50	20	11	7.9
Eaton town	150	46 429	10	35	36	38	15	16	-	-	10.7
Effingham town	492	36 000	48	105	200	77	31	22	5	4	6.3
Freedom town	609	40 188	50	120	217	125	40	41	6	10	9.4
Hale's location	33	32 188	-	8	12	8	-	5	-	-	15.2
Hart's Location town	13	41 250	-	3	5	3	2	-	-	-	-
Jackson town	363	49 583	31	62	91	87	47	30	12	3	12.4
Madison town	780	43 523	27	160	260	218	56	35	12	12	7.6
Moultonborough town	1 882	45 050	84	300	649	396	210	150	42	51	12.9
Ossipee town	1 672	34 709	140	408	684	261	81	68	6	24	5.9
Sandwich town	573	47 292	36	121	145	156	70	24	10	11	7.9
Tamworth town	1 090	35 200	106	255	391	200	71	50	12	5	6.1
Tuftonboro town	927	45 729	63	125	333	195	108	55	23	25	11.1
Wakefield town	1 682	42 500	113	329	554	402	114	104	20	46	10.1
Wolfeboro town	2 575	44 013	151	582	717	533	224	203	79	86	14.3
Wolfeboro CDP	1 257	42 853	88	301	342	245	76	117	49	39	16.3
Cheshire County	28 321	42 382	2 086	5 104	9 308	6 581	2 804	1 579	446	413	8.6
Alstead town	795	43 191	43	150	291	168	91	35	9	8	6.5
Chesterfield town	1 373	51 351	75	205	373	329	188	138	37	28	14.8
Dublin town	559	52 150	30	87	141	141	76	42	13	29	15.0
Fitzwilliam town	848	48 125	47	128	261	202	125	60	17	8	10.0
Gilsum town	303	43 359	25	45	113	73	23	13	2	9	7.9
Harrisville town	449	48 625	22	52	156	118	53	27	9	12	10.7
Hinsdale town	1 622	36 124	118	326	609	430	92	40	-	7	2.9
Hinsdale CDP	663	35 417	73	153	227	162	27	21	-	-	3.2
Jaffrey town	2 113	45 033	149	375	719	503	119	194	19	35	11.7
Jaffrey CDP	1 193	35 880	107	281	436	279	14	76	-	-	6.4
Keene city	8 942	37 033	928	1 912	2 850	1 676	836	459	159	122	8.3
Marlborough town	800	44 904	38	134	285	227	74	31	4	7	5.3
Marlborough CDP	457	37 404	27	94	168	115	36	15	-	2	3.7
Marlow town	286	45 000	11	30	127	83	28	4	3	-	2.4
Nelson town	260	41 250	18	60	68	39	34	21	7	13	15.8
Richmond town	371	49 141	13	34	144	80	52	31	9	8	12.9
Rindge town	1 514	50 494	49	150	542	413	177	107	38	38	12.1
Roxbury town	92	49 375	4	20	23	24	12	9	-	-	9.8
Stoddard town	399	37 639	35	80	130	91	36	22	5	-	6.8
Sullivan town	277	51 058	9	41	83	91	30	14	2	7	8.3
Surry town	280	56 964	6	24	87	94	43	20	2	4	9.3
Swanzey town	2 660	44 819	169	448	875	677	289	133	46	23	7.6
West Swanzey CDP	495	33 194	75	93	177	100	16	30	4	-	6.9
Troy town	755	41 875	63	145	255	205	56	23	5	3	4.1
Walpole town	1 497	44 673	89	251	483	360	175	67	39	33	9.3
Westmoreland town	579	55 875	12	61	157	165	98	58	9	19	14.9
Winchester town	1 547	37 364	133	346	536	392	97	31	12	-	2.8
Winchester CDP	681	31 281	80	179	230	152	26	8	6	-	2.1
Coos County	13 977	33 593	1 567	3 558	4 887	2 607	781	453	60	64	4.1
Atkinson and Gilmanton Academy grant	-	-	-	-	-	-	-	-	-	-	(X)
Beans grant	-	-	-	-	-	-	-	-	-	-	(X)
Beans purchase	-	-	-	-	-	-	-	-	-	-	(X)
Berlin city	4 555	29 647	677	1 264	1 524	776	185	107	14	8	2.8
Cambridge township	-	-	-	-	-	-	-	-	-	-	(X)
Carroll town	286	39 286	28	48	117	67	14	11	-	1	4.2
Chandlers purchase	-	-	-	-	-	-	-	-	-	-	(X)
Clarksville town	129	40 179	7	20	62	29	6	5	-	-	3.9
Colebrook town	1 039	32 244	139	262	319	213	60	31	9	6	4.4
Columbia town	309	36 964	24	86	106	53	20	20	-	-	6.5
Crawfords purchase	-	-	-	-	-	-	-	-	-	-	(X)
Cutts grant	-	-	-	-	-	-	-	-	-	-	(X)
Dalton town	371	35 625	26	105	128	71	25	13	3	-	4.3
Dixs grant	-	-	-	-	-	-	-	-	-	-	(X)
Dixville township	-	-	-	-	-	-	-	-	-	-	(X)
Dummer town	142	32 750	16	28	61	24	8	5	-	-	3.5
Errol town	133	35 625	10	37	42	27	9	3	2	3	6.0
Ervings location	-	-	-	-	-	-	-	-	-	-	(X)
Gorham town	1 293	32 250	131	370	431	256	78	27	-	-	2.1
Gorham CDP	824	31 813	94	223	284	141	55	27	-	-	3.3
Greens grant	-	-	-	-	-	-	-	-	-	-	(X)
Hadleys purchase	-	-	-	-	-	-	-	-	-	-	(X)
Jefferson town	413	41 089	41	75	138	111	26	12	6	4	5.3
Kilkenny township	-	-	-	-	-	-	-	-	-	-	(X)
Lancaster town	1 283	40 305	117	265	453	207	123	108	3	7	9.2
Lancaster CDP	664	35 147	65	164	245	85	45	60	-	-	9.0

Table 13. **Household Income in 1999: 2000**—Con.

[Data based on a sample (except Tables 65-68). For information on confidentiality protection, coverage, sampling error, and nonsampling error, see Appendix G.
For location of definitions, see "How to Use This Census Report"]

State County County Subdivision Place	Total households	Median income in 1999 (dollars)	Household income in 1999: Less than $10,000	$10,000 to $24,999	$25,000 to $49,999	$50,000 to $74,999	$75,000 to $99,999	$100,000 to $149,999	$150,000 to $199,999	$200,000 or more	Percent of households with income in 1999 of $100,000 or more
Coos County—Con.											
Low and Burbanks grant	-	-	-	-	-	-	-	-	-	-	(X)
Martins location	-	-	-	-	-	-	-	-	-	-	(X)
Milan town	537	40 966	21	108	208	139	31	22	3	5	5.6
Millsfield township	3	59 375	-	-	-	2	1	-	-	-	-
Northumberland town	1 002	31 570	100	282	382	177	37	20	2	2	2.4
Groveton CDP	531	26 801	72	169	197	66	16	9	2	-	2.1
Odell township	-	-	-	-	-	-	-	-	-	-	(X)
Pinkhams grant	-	-	-	-	-	-	-	-	-	-	(X)
Pittsburg town	383	38 516	38	81	149	82	20	11	2	-	3.4
Randolph town	137	50 139	2	20	46	29	18	15	2	5	16.1
Sargents purchase	-	-	-	-	-	-	-	-	-	-	(X)
Second College grant	-	-	-	-	-	-	-	-	-	-	(X)
Shelburne town	154	44 375	5	27	54	31	17	9	6	5	13.0
Stark town	211	37 946	9	44	96	47	11	-	-	4	1.9
Stewartstown town	368	30 700	39	101	149	46	16	9	3	5	4.6
Stratford town	393	28 594	52	122	133	68	16	2	-	-	0.5
Success township	-	-	-	-	-	-	-	-	-	-	(X)
Thompson and Meserves purchase	-	-	-	-	-	-	-	-	-	-	(X)
Wentworth location	22	37 500	-	5	11	-	2	-	1	3	18.2
Whitefield town	814	34 583	85	208	278	152	58	23	4	6	4.1
Whitefield CDP	436	31 071	58	120	135	88	20	9	2	4	3.4
Grafton County	31 608	41 962	2 486	6 016	10 369	6 587	2 947	1 905	708	590	10.1
Alexandria town	502	42 667	15	90	185	121	55	17	14	5	7.2
Ashland town	847	33 345	81	236	289	150	57	23	7	4	4.0
Bath town	342	43 088	23	70	121	70	38	15	5	-	5.8
Benton town	94	34 167	6	29	34	23	2	-	-	-	-
Bethlehem town	932	35 547	78	244	283	181	60	57	21	8	9.2
Bridgewater town	415	50 662	28	69	106	104	59	17	15	17	11.8
Bristol town	1 215	38 032	105	283	410	215	91	91	12	8	9.1
Bristol CDP	721	32 992	96	172	236	111	48	46	4	8	8.0
Campton town	1 136	39 213	114	186	423	229	101	41	21	21	7.3
Canaan town	1 280	43 220	90	205	456	312	134	69	4	10	6.5
Dorchester town	138	40 833	16	22	39	36	8	14	3	-	12.3
Easton town	110	49 167	5	19	33	23	14	3	5	8	14.5
Ellsworth town	27	33 750	-	6	12	2	2	5	-	-	18.5
Enfield town	1 969	47 990	95	296	653	607	227	67	16	8	4.6
Enfield CDP	764	35 595	55	185	288	140	53	36	7	-	5.6
Franconia town	400	40 114	34	77	137	92	31	25	4	-	7.3
Grafton town	452	38 654	23	102	191	95	18	21	2	-	5.1
Groton town	174	37 083	15	43	50	40	22	1	-	3	2.3
Hanover town	2 821	72 470	179	254	505	473	384	553	238	235	36.4
Hanover CDP	1 836	62 143	179	190	349	340	237	313	115	113	29.5
Haverhill town	1 746	36 853	129	430	626	369	111	64	13	4	4.6
Woodsville CDP	402	31 771	27	122	148	68	21	16	-	-	4.0
Hebron town	221	47 639	4	42	73	37	34	20	3	8	14.0
Holderness town	778	47 895	36	126	243	155	90	79	19	30	16.5
Landaff town	161	41 964	13	20	66	36	22	4	-	-	2.5
Lebanon city	5 502	42 185	423	966	1 934	1 120	595	262	111	91	8.4
Lincoln town	584	28 523	78	189	170	69	47	25	4	2	5.3
Lisbon town	635	37 993	44	154	255	123	37	13	4	5	3.5
Lisbon CDP	434	36 563	23	119	184	80	20	3	2	3	1.8
Littleton town	2 513	35 887	355	520	738	573	167	89	50	21	6.4
Littleton CDP	1 973	32 674	323	427	565	421	134	58	31	14	5.2
Livermore town	-	-	-	-	-	-	-	-	-	-	(X)
Lyman town	205	46 607	11	38	69	59	17	7	-	4	5.4
Lyme town	671	57 250	35	59	197	118	90	85	41	46	25.6
Monroe town	309	42 411	4	57	129	81	21	8	7	2	5.5
Orange town	120	41 250	8	28	42	21	15	4	2	-	5.0
Orford town	472	46 250	27	53	181	124	35	29	15	8	11.0
Piermont town	284	38 611	12	73	86	63	37	9	-	4	4.6
Plymouth town	1 690	35 618	196	442	561	283	90	78	24	16	7.0
Plymouth CDP	706	36 402	95	167	221	102	49	48	19	5	10.2
Rumney town	571	38 125	39	141	206	126	31	18	5	5	4.9
Sugar Hill town	245	49 219	20	36	69	50	34	20	6	10	14.7
Thornton town	763	38 380	47	146	311	162	56	25	16	-	5.4
Warren town	338	34 432	23	83	137	50	28	12	5	-	5.0
Waterville Valley town	119	40 417	14	12	42	25	15	7	2	2	9.2
Wentworth town	311	44 219	17	62	103	83	27	13	4	2	6.1
Woodstock town	516	35 556	44	108	204	87	45	15	10	3	5.4
Hillsborough County	144 477	53 384	8 074	20 238	37 967	34 071	20 083	15 857	4 538	3 649	16.6
Amherst town	3 571	89 384	71	190	502	678	556	848	392	334	44.1
Antrim town	925	45 677	119	135	254	250	88	58	10	11	8.5
Antrim CDP	530	41 042	90	94	127	132	56	24	7	-	5.8
Bedford town	6 269	84 392	118	363	763	1 332	1 192	1 256	644	601	39.9
Bennington town	547	46 150	38	76	187	150	63	33	-	-	6.0
Brookline town	1 346	77 075	21	103	219	295	313	293	45	57	29.3
Deering town	701	48 750	30	103	228	189	91	43	10	7	8.6
Francestown town	546	64 259	12	47	123	143	88	95	14	24	24.4
Goffstown town	5 630	55 833	255	689	1 433	1 583	865	621	105	79	14.3
Pinardville CDP	1 915	49 640	123	340	503	641	187	90	24	7	6.3
Greenfield town	556	48 833	21	65	199	136	79	43	3	10	10.1
Greenville town	874	39 545	80	121	360	184	71	50	8	-	6.6
Greenville CDP	456	42 917	65	58	170	101	25	33	4	-	8.1
Hancock town	696	55 000	33	79	201	158	98	79	21	27	18.2
Hillsborough town	1 918	44 500	124	397	548	495	179	143	5	27	9.1
Hillsborough CDP	764	31 855	67	238	200	162	55	20	-	22	5.5
Hollis town	2 436	92 847	56	222	381	344	288	521	245	379	47.0
Hudson town	8 039	64 169	181	741	1 841	2 157	1 438	1 178	277	226	20.9
Hudson CDP	3 071	49 753	124	467	953	844	387	216	38	42	9.6
Litchfield town	2 370	73 302	58	127	417	619	552	486	81	30	25.2
Lyndeborough town	567	59 688	15	46	158	144	101	72	16	15	18.2
Manchester city	44 254	40 774	3 996	8 610	14 286	9 672	4 329	2 225	521	615	7.6
Mason town	437	60 433	17	23	118	135	65	47	22	10	18.1
Merrimack town	8 869	68 817	120	622	1 588	2 586	1 677	1 634	486	156	25.7
East Merrimack CDP	1 642	47 130	71	231	553	434	170	109	46	28	11.1

Table 13. **Household Income in 1999: 2000**—Con.

[Data based on a sample (except Tables 65-68). For information on confidentiality protection, coverage, sampling error, and nonsampling error, see Appendix G.
For location of definitions, see "How to Use This Census Report"]

State County County Subdivision Place	Total households	Median income in 1999 (dollars)	Household income in 1999: Less than $10,000	$10,000 to $24,999	$25,000 to $49,999	$50,000 to $74,999	$75,000 to $99,999	$100,000 to $149,999	$150,000 to $199,999	$200,000 or more	Percent of households with income in 1999 of $100,000 or more
Hillsborough County—Con.											
Milford town	5 205	52 343	239	614	1 578	1 336	730	518	125	65	13.6
Milford CDP	3 326	48 716	182	455	1 082	867	427	228	38	47	9.4
Wilton CDP (part)	21	56 875	6	-	-	6	4	5	-	-	23.8
Mont Vernon town	688	71 250	13	51	131	166	102	149	39	37	32.7
Nashua city	34 630	51 969	1 982	5 390	8 975	7 899	4 887	3 802	1 060	635	15.9
New Boston town	1 441	66 020	29	119	331	398	276	202	23	63	20.0
New Ipswich town	1 341	53 939	52	156	383	416	181	85	35	33	11.4
Pelham town	3 614	68 608	115	235	790	870	746	644	132	82	23.7
Peterborough town	2 346	47 381	113	426	696	477	301	217	88	28	14.2
Peterborough CDP	1 251	45 313	62	258	379	275	129	113	35	-	11.8
Sharon town	141	66 250	10	15	33	27	26	19	5	6	21.3
Temple town	438	56 500	20	38	131	110	69	55	8	7	16.0
Weare town	2 630	59 924	84	214	740	776	417	328	48	23	15.2
Wilton town	1 401	54 276	51	210	356	340	202	113	69	60	17.3
Wilton CDP (part)	472	38 810	33	141	125	92	43	26	6	6	8.1
Windsor town	51	45 750	1	11	17	6	13	-	1	2	5.9
Merrimack County	51 892	48 522	3 126	7 997	15 546	12 098	6 893	4 234	1 016	982	12.0
Allenstown town	1 901	41 958	121	308	673	497	182	114	6	-	6.3
Suncook CDP (part)	846	41 364	89	158	271	213	68	41	6	-	5.6
Andover town	814	47 093	42	121	271	225	66	66	17	6	10.9
Boscawen town	1 251	42 524	75	227	448	290	138	52	16	5	5.8
Bow town	2 291	79 329	46	143	251	604	457	551	136	103	34.5
Bradford town	557	49 018	24	88	172	158	56	44	12	3	10.6
Canterbury town	750	58 026	20	58	210	184	124	114	15	25	20.5
Chichester town	827	56 741	19	92	225	254	114	83	30	10	14.9
Concord city	16 325	42 447	1 198	3 015	5 374	3 552	1 788	899	251	248	8.6
Danbury town	435	38 313	32	79	165	91	49	13	4	2	4.4
Dunbarton town	822	65 081	26	67	184	221	158	112	29	25	20.2
Epsom town	1 486	50 685	40	258	425	335	284	113	16	15	9.7
Franklin city	3 334	34 613	425	800	1 025	679	271	100	11	23	4.0
Henniker town	1 586	50 288	114	285	382	361	240	117	32	55	12.9
Henniker CDP	546	40 000	42	125	173	105	68	18	15	-	6.0
Hill town	388	48 333	15	67	130	87	62	15	7	5	7.0
Hooksett town	4 140	61 491	159	407	994	1 022	822	594	102	40	17.8
Hooksett CDP	1 458	51 422	52	174	470	348	253	140	15	6	11.0
South Hooksett CDP	1 646	65 222	66	163	357	385	366	253	45	11	18.8
Hopkinton town	2 084	59 583	60	233	542	491	300	251	85	122	22.0
Contoocook CDP	576	49 038	31	105	162	137	65	62	14	-	13.2
Loudon town	1 618	55 185	50	169	475	485	267	111	18	43	10.6
Newbury town	690	58 026	15	78	204	178	88	84	22	21	18.4
New London town	1 585	61 520	40	217	383	239	227	233	105	141	30.2
Northfield town	1 704	44 333	111	250	630	430	189	82	-	12	5.5
Tilton-Northfield CDP (part)	611	38 906	46	105	286	89	64	21	-	-	3.4
Pembroke town	2 660	49 494	208	322	816	652	455	174	16	17	7.8
Suncook CDP (part)	1 471	42 264	168	229	461	320	216	70	7	-	5.2
Pittsfield town	1 496	38 833	146	308	523	256	165	52	19	27	6.6
Pittsfield CDP	687	33 194	98	183	228	120	43	4	5	6	2.2
Salisbury town	434	55 000	19	41	144	110	67	42	9	2	12.2
Sutton town	613	50 924	30	67	201	159	83	51	20	2	11.9
Warner town	1 057	44 142	55	167	381	231	104	87	20	12	11.3
Webster town	590	54 052	26	69	159	197	92	35	7	5	8.0
Wilmot town	454	49 605	10	61	159	110	45	45	11	13	15.2
Rockingham County	104 586	58 150	4 644	12 476	25 909	25 258	16 406	13 210	3 707	2 976	19.0
Atkinson town	2 326	69 729	80	210	468	485	405	449	111	118	29.1
Auburn town	1 573	70 774	45	92	281	466	347	196	78	68	21.7
Brentwood town	906	68 971	35	64	202	206	220	106	50	23	19.8
Candia town	1 360	61 389	24	130	342	353	269	177	37	28	17.8
Chester town	1 212	68 571	48	107	232	263	267	223	50	22	24.3
Danville town	1 421	57 287	48	90	410	445	261	145	8	14	11.8
Deerfield town	1 229	61 367	40	95	290	359	215	155	54	21	18.7
Derry town	12 340	54 634	483	1 476	3 469	3 338	1 989	1 211	265	109	12.8
Derry CDP	8 711	49 792	414	1 197	2 757	2 209	1 248	680	149	57	10.2
East Kingston town	625	65 197	19	31	154	165	92	125	17	22	26.2
Epping town	2 053	50 739	64	351	584	578	257	191	28	-	10.7
Epping CDP	687	39 417	55	168	212	163	64	25	-	-	3.6
Exeter town	5 900	49 618	357	923	1 696	1 334	672	581	162	175	15.6
Exeter CDP	4 245	44 279	345	833	1 267	929	415	310	85	61	10.7
Fremont town	1 169	62 171	43	57	290	378	206	141	15	39	16.7
Greenland town	1 211	62 172	44	89	257	347	177	204	31	62	24.5
Hampstead town	3 045	68 533	94	315	699	589	574	525	190	59	25.4
Hampton town	6 474	54 419	343	919	1 604	1 430	979	754	266	179	18.5
Hampton CDP	3 779	57 356	216	551	824	785	621	485	177	120	20.7
Hampton Falls town	711	76 348	21	53	141	134	128	129	63	42	32.9
Kensington town	657	67 344	21	54	138	166	80	124	33	41	30.1
Kingston town	2 132	61 522	74	186	552	526	314	315	71	94	22.5
Londonderry town	7 635	70 501	207	560	1 419	1 996	1 522	1 243	420	268	25.3
Londonderry CDP	3 822	68 707	100	243	806	989	729	594	231	130	25.0
New Castle town	413	83 708	2	29	90	75	46	71	14	86	41.4
Newfields town	517	71 375	10	40	86	135	112	81	15	38	25.9
Newington town	293	59 464	14	32	73	56	50	47	13	8	23.2
Newmarket town	3 373	46 058	210	677	972	825	410	203	53	23	8.3
Newmarket CDP	2 299	40 561	147	565	746	566	175	70	21	9	4.3
Newton town	1 509	60 972	48	177	343	437	277	196	16	15	15.0
North Hampton town	1 660	66 696	97	139	337	402	229	268	76	112	27.5
Northwood town	1 365	50 675	72	181	416	385	156	121	14	20	11.4
Nottingham town	1 331	62 423	45	135	290	425	242	159	11	24	14.6
Plaistow town	2 873	61 707	136	265	704	685	607	366	54	56	16.6
Portsmouth city	9 933	45 195	899	1 679	2 769	2 174	1 177	822	256	157	12.4
Raymond town	3 481	48 829	236	382	1 167	1 084	367	218	27	-	7.0
Raymond CDP	1 130	49 286	108	95	372	319	120	116	-	-	10.3
Rye town	2 174	63 152	57	338	462	450	247	316	150	154	28.5
Salem town	10 393	58 090	343	1 478	2 440	2 263	1 671	1 479	443	276	21.1
Sandown town	1 692	67 581	49	125	358	442	340	276	69	33	22.3
Seabrook town	3 413	42 874	275	552	1 197	817	331	194	33	14	7.1

Table 13. **Household Income in 1999: 2000**—Con.

[Data based on a sample (except Tables 65-68). For information on confidentiality protection, coverage, sampling error, and nonsampling error, see Appendix G.
For location of definitions, see "How to Use This Census Report"]

State **County** **County Subdivision** **Place**	Total households	Median income in 1999 (dollars)	Household income in 1999								Percent of households with income in 1999 of $100,000 or more
			Less than $10,000	$10,000 to $24,999	$25,000 to $49,999	$50,000 to $74,999	$75,000 to $99,999	$100,000 to $149,999	$150,000 to $199,999	$200,000 or more	
Rockingham County—Con.											
South Hampton town	300	63 750	8	35	66	55	54	54	6	22	27.3
Stratham town	2 308	76 726	12	211	461	430	454	416	169	155	32.1
Windham town	3 579	94 794	41	199	450	560	662	929	339	399	46.6
Strafford County	42 531	44 803	2 898	7 244	13 899	9 678	4 840	2 748	746	478	9.3
Barrington town	2 767	50 630	73	290	990	660	538	164	52	-	7.8
Dover city	11 542	43 873	785	1 852	3 837	2 642	1 236	843	200	147	10.3
Durham town	2 887	51 697	270	595	514	475	372	368	165	128	22.9
Durham CDP	1 729	30 040	270	519	321	257	117	151	34	60	14.2
Farmington town	2 134	40 971	207	471	629	497	193	112	22	3	6.4
Farmington CDP	1 358	35 313	166	351	420	287	79	55	-	-	4.1
Lee town	1 469	57 993	61	163	374	332	281	208	32	18	17.6
Madbury town	535	57 981	19	78	137	115	104	41	22	19	15.3
Middleton town	526	43 942	22	69	219	128	52	23	8	5	6.8
Milton town	1 440	44 194	68	222	572	370	140	41	27	-	4.7
New Durham town	805	52 270	33	102	233	248	105	58	11	15	10.4
Rochester city	11 397	40 596	857	2 311	4 053	2 501	965	509	118	83	6.2
Rollinsford town	1 043	48 588	47	172	333	248	141	52	23	27	9.8
Somersworth city	4 704	42 739	427	808	1 658	1 107	457	190	45	12	5.3
Strafford town	1 282	59 044	29	111	350	355	256	139	21	21	14.1
Sullivan County	16 527	40 938	1 293	3 170	5 633	3 678	1 476	810	194	273	7.7
Acworth town	325	37 386	25	67	130	60	26	11	2	4	5.2
Charlestown town	1 911	38 024	126	390	749	407	161	54	-	24	4.1
Charlestown CDP	505	38 083	21	120	202	116	21	11	-	14	5.0
Claremont city	5 679	34 949	620	1 382	1 884	1 139	389	156	17	92	4.7
Cornish town	648	53 393	30	104	153	188	80	66	19	8	14.4
Croydon town	262	49 688	8	33	91	71	35	17	5	2	9.2
Goshen town	295	42 625	17	54	102	72	22	18	2	8	9.5
Grantham town	933	63 239	36	64	215	259	163	129	35	32	21.0
Langdon town	233	42 083	9	33	99	47	20	8	7	10	10.7
Lempster town	393	40 458	21	62	187	88	17	8	6	4	4.6
Newport town	2 460	37 442	279	484	891	517	173	100	9	7	4.7
Newport CDP	1 604	35 788	208	316	579	333	101	60	-	7	4.2
Plainfield town	852	57 083	24	106	242	220	123	69	40	28	16.1
Springfield town	391	44 659	18	42	158	85	55	21	8	4	8.4
Sunapee town	1 292	49 353	43	188	430	303	138	115	33	42	14.7
Unity town	501	41 594	24	98	179	127	41	23	7	2	6.4
Washington town	352	43 125	13	63	123	95	33	15	4	6	7.1

Table 14. **Household Income in 1999: 2000**

[Data based on a sample (except Tables 65-68). For information on confidentiality protection, coverage, sampling error, and nonsampling error, see Appendix G.
For location of definitions, see "How to Use This Census Report"]

State County Place and County Subdivision	Total households	Median income in 1999 (dollars)	Household income in 1999: Less than $10,000	$10,000 to $24,999	$25,000 to $49,999	$50,000 to $74,999	$75,000 to $99,999	$100,000 to $149,999	$150,000 to $199,999	$200,000 or more	Percent of households with income in 1999 of $100,000 or more
The State	**474 750**	**49 467**	**28 808**	**73 861**	**137 176**	**109 447**	**60 009**	**43 093**	**12 118**	**10 238**	**13.8**
COUNTY											
Belknap County	22 444	43 605	1 328	4 101	7 497	5 113	2 321	1 235	372	477	9.3
Carroll County	18 387	39 990	1 306	3 957	6 161	3 776	1 458	1 062	331	336	9.4
Cheshire County	28 321	42 382	2 086	5 104	9 308	6 581	2 804	1 579	446	413	8.6
Coos County	13 977	33 593	1 567	3 558	4 887	2 607	781	453	60	64	4.1
Grafton County	31 608	41 962	2 486	6 016	10 369	6 587	2 947	1 905	708	590	10.1
Hillsborough County	144 477	53 384	8 074	20 238	37 967	34 071	20 083	15 857	4 538	3 649	16.6
Merrimack County	51 892	48 522	3 126	7 997	15 546	12 098	6 893	4 234	1 016	982	12.0
Rockingham County	104 586	58 150	4 644	12 476	25 909	25 258	16 406	13 210	3 707	2 976	19.0
Strafford County	42 531	44 803	2 898	7 244	13 899	9 678	4 840	2 748	746	478	9.3
Sullivan County	16 527	40 938	1 293	3 170	5 633	3 678	1 476	810	194	273	7.7
PLACE AND COUNTY SUBDIVISION											
Acworth town, Sullivan County	325	37 386	25	67	130	60	26	11	2	4	5.2
Albany town, Carroll County	249	36 635	24	69	82	50	10	3	8	3	5.6
Alexandria town, Grafton County	502	42 667	15	90	185	121	55	17	14	5	7.2
Allenstown town, Merrimack County	1 901	41 958	121	308	673	497	182	114	6	-	6.3
Alstead town, Cheshire County	795	43 191	43	150	291	168	91	35	9	8	6.5
Alton town, Belknap County	1 833	43 451	93	347	605	415	171	112	8	82	11.0
Amherst town, Hillsborough County	3 571	89 384	71	190	502	678	556	848	392	334	44.1
Andover town, Merrimack County	814	47 093	42	121	271	225	66	66	17	6	10.9
Antrim CDP, Hillsborough County	530	41 042	90	94	127	132	56	24	7	-	5.8
Antrim town, Hillsborough County	925	45 677	119	135	254	250	88	58	10	11	8.5
Ashland town, Grafton County	847	33 345	81	236	289	150	57	23	7	4	4.0
Atkinson town, Rockingham County	2 326	69 729	80	210	468	485	405	449	111	118	29.1
Atkinson and Gilmanton Academy grant, Coos County	-	-	-	-	-	-	-	-	-	-	(X)
Auburn town, Rockingham County	1 573	70 774	45	92	281	466	347	196	78	68	21.7
Barnstead town, Belknap County	1 423	47 449	34	220	523	367	165	70	24	20	8.0
Barrington town, Strafford County	2 767	50 630	73	290	990	660	538	164	52	-	7.8
Bartlett town, Carroll County	1 229	39 107	81	268	440	259	105	37	25	14	6.2
Bath town, Grafton County	342	43 088	23	70	121	70	38	15	5	-	5.8
Beans grant, Coos County	-	-	-	-	-	-	-	-	-	-	(X)
Beans purchase, Coos County	-	-	-	-	-	-	-	-	-	-	(X)
Bedford town, Hillsborough County	6 269	84 392	118	363	763	1 332	1 192	1 256	644	601	39.9
Belmont town, Belknap County	2 648	47 717	108	482	797	766	310	137	42	6	7.0
Bennington town, Hillsborough County	547	46 150	38	76	187	150	63	33	-	-	6.0
Benton town, Grafton County	94	34 167	6	29	34	23	2	-	-	-	-
Berlin city, Coos County	4 555	29 647	677	1 264	1 524	776	185	107	14	8	2.8
Bethlehem town, Grafton County	932	35 547	78	244	283	181	60	57	21	8	9.2
Boscawen town, Merrimack County	1 251	42 524	75	227	448	290	138	52	16	5	5.8
Bow town, Merrimack County	2 291	79 329	46	143	251	604	457	551	136	103	34.5
Bradford town, Merrimack County	557	49 018	24	88	172	158	56	44	12	3	10.6
Brentwood town, Rockingham County	906	68 971	35	64	202	206	220	106	50	23	19.8
Bridgewater town, Grafton County	415	50 662	28	69	106	104	59	17	15	17	11.8
Bristol CDP, Grafton County	721	32 992	96	172	236	111	48	46	4	8	8.0
Bristol town, Grafton County	1 215	38 032	105	283	410	215	91	91	12	8	9.1
Brookfield town, Carroll County	239	52 132	2	33	70	84	18	16	4	12	13.4
Brookline town, Hillsborough County	1 346	77 075	21	103	219	295	313	293	45	57	29.3
Cambridge township, Coos County	-	-	-	-	-	-	-	-	-	-	(X)
Campton town, Grafton County	1 136	39 213	114	186	423	229	101	41	21	21	7.3
Canaan town, Grafton County	1 280	43 220	90	205	456	312	134	69	4	10	6.5
Candia town, Rockingham County	1 360	61 389	24	130	342	353	269	177	37	28	17.8
Canterbury town, Merrimack County	750	58 026	20	58	210	184	124	114	15	25	20.5
Carroll town, Coos County	286	39 286	28	48	117	67	14	11	-	1	4.2
Center Harbor town, Belknap County	423	51 806	16	82	107	106	57	38	11	6	13.0
Chandlers purchase, Coos County	-	-	-	-	-	-	-	-	-	-	(X)
Charlestown CDP, Sullivan County	505	38 083	21	120	202	116	21	11	-	14	5.0
Charlestown town, Sullivan County	1 911	38 024	126	390	749	407	161	54	-	24	4.1
Chatham town, Carroll County	93	37 188	6	20	41	13	6	4	2	1	7.5
Chester town, Rockingham County	1 212	68 571	48	107	232	263	267	223	50	22	24.3
Chesterfield town, Cheshire County	1 373	51 351	75	205	373	329	188	138	37	28	14.8
Chichester town, Merrimack County	827	56 741	19	92	225	254	114	83	30	10	14.9
Claremont city, Sullivan County	5 679	34 949	620	1 382	1 884	1 139	389	156	17	92	4.7
Clarksville town, Coos County	129	40 179	7	20	62	29	6	5	-	-	3.9
Colebrook town, Coos County	1 039	32 244	139	262	319	213	60	31	9	6	4.4
Columbia town, Coos County	309	36 964	24	86	106	53	20	20	-	-	6.5
Concord city, Merrimack County	16 325	42 447	1 198	3 015	5 374	3 552	1 788	899	251	248	8.6
Contoocook CDP, Merrimack County	576	49 038	31	105	162	137	65	62	14	-	13.2
Conway CDP, Carroll County	663	31 392	59	194	232	108	38	21	5	6	4.8
Conway town, Carroll County	3 736	35 873	334	954	1 234	671	250	199	65	29	7.8
Cornish town, Sullivan County	648	53 393	30	104	153	188	80	66	19	8	14.4
Crawfords purchase, Coos County	-	-	-	-	-	-	-	-	-	-	(X)
Croydon town, Sullivan County	262	49 688	8	33	91	71	35	17	5	2	9.2
Cutts grant, Coos County	-	-	-	-	-	-	-	-	-	-	(X)
Dalton town, Coos County	371	35 625	26	105	128	71	25	13	3	-	4.3
Danbury town, Merrimack County	435	38 313	32	79	165	91	49	13	4	2	4.4
Danville town, Rockingham County	1 421	57 287	48	90	410	445	261	145	8	14	11.8
Deerfield town, Rockingham County	1 229	61 367	40	95	290	359	215	155	54	21	18.7
Deering town, Hillsborough County	701	48 750	30	103	228	189	91	43	10	7	8.6
Derry CDP, Rockingham County	8 711	49 792	414	1 197	2 757	2 209	1 248	680	149	57	10.2
Derry town, Rockingham County	12 340	54 634	483	1 476	3 469	3 338	1 989	1 211	265	109	12.8
Dixs grant, Coos County	-	-	-	-	-	-	-	-	-	-	(X)
Dixville township, Coos County	-	-	-	-	-	-	-	-	-	-	(X)
Dorchester town, Grafton County	138	40 833	16	22	39	36	8	14	3	-	12.3
Dover city, Strafford County	11 542	43 873	785	1 852	3 837	2 642	1 236	843	200	147	10.3
Dublin town, Cheshire County	559	52 150	30	87	141	141	76	42	13	29	15.0
Dummer town, Coos County	142	32 750	16	28	61	24	8	5	-	-	3.5

Table 14. **Household Income in 1999: 2000**—Con.

[Data based on a sample (except Tables 65-68). For information on confidentiality protection, coverage, sampling error, and nonsampling error, see Appendix G.
For location of definitions, see "How to Use This Census Report"]

State County Place and County Subdivision	Total households	Median income in 1999 (dollars)	Household income in 1999: Less than $10,000	$10,000 to $24,999	$25,000 to $49,999	$50,000 to $74,999	$75,000 to $99,999	$100,000 to $149,999	$150,000 to $199,999	$200,000 or more	Percent of households with income in 1999 of $100,000 or more
PLACE AND COUNTY SUBDIVISION—Con.											
Dunbarton town, Merrimack County	822	65 081	26	67	184	221	158	112	29	25	20.2
Durham CDP, Strafford County	1 729	30 040	270	519	321	257	117	151	34	60	14.2
Durham town, Strafford County	2 887	51 697	270	595	514	475	372	368	165	128	22.9
East Kingston town, Rockingham County	625	65 197	19	31	154	165	92	125	17	22	26.2
East Merrimack CDP, Hillsborough County	1 642	47 130	71	231	553	434	170	109	46	28	11.1
Easton town, Grafton County	110	49 167	5	19	33	23	14	3	5	8	14.5
Eaton town, Carroll County	150	46 429	10	35	36	38	15	16	-	-	10.7
Effingham town, Carroll County	492	36 000	48	105	200	77	31	22	5	4	6.3
Ellsworth town, Grafton County	27	33 750	-	6	12	2	2	5	-	-	18.5
Enfield CDP, Grafton County	764	35 595	55	185	288	140	53	36	7	-	5.6
Enfield town, Grafton County	1 969	47 990	95	296	653	607	227	67	16	8	4.6
Epping CDP, Rockingham County	687	39 417	55	168	212	163	64	25	-	-	3.6
Epping town, Rockingham County	2 053	50 739	64	351	584	578	257	191	28	-	10.7
Epsom town, Merrimack County	1 486	50 685	40	258	425	335	284	113	16	15	9.7
Errol town, Coos County	133	35 625	10	37	42	27	9	3	2	3	6.0
Ervings location, Coos County	-	-	-	-	-	-	-	-	-	-	(X)
Exeter CDP, Rockingham County	4 245	44 279	345	833	1 267	929	415	310	85	61	10.7
Exeter town, Rockingham County	5 900	49 618	357	923	1 696	1 334	672	581	162	175	15.6
Farmington CDP, Strafford County	1 358	35 313	166	351	420	287	79	55	-	-	4.1
Farmington town, Strafford County	2 134	40 971	207	471	629	497	193	112	22	3	6.4
Fitzwilliam town, Cheshire County	848	48 125	47	128	261	202	125	60	17	8	10.0
Francestown town, Hillsborough County	546	64 259	12	47	123	143	88	95	14	24	24.4
Franconia town, Grafton County	400	40 114	34	77	137	92	31	25	4	-	7.3
Franklin city, Merrimack County	3 334	34 613	425	800	1 025	679	271	100	11	23	4.0
Freedom town, Carroll County	609	40 188	50	120	217	125	40	41	6	10	9.4
Fremont town, Rockingham County	1 169	62 171	43	57	290	378	206	141	15	39	16.7
Gilford town, Belknap County	2 773	48 658	132	393	898	560	359	196	75	160	15.5
Gilmanton town, Belknap County	1 161	50 542	36	154	379	324	126	93	25	24	12.2
Gilsum town, Cheshire County	303	43 359	25	45	113	73	23	13	2	9	7.9
Goffstown town, Hillsborough County	5 630	55 833	255	689	1 433	1 583	865	621	105	79	14.3
Gorham CDP, Coos County	824	31 813	94	223	284	141	55	27	-	-	3.3
Gorham town, Coos County	1 293	32 250	131	370	431	256	78	27	-	-	2.1
Goshen town, Sullivan County	295	42 625	17	54	102	72	22	18	2	8	9.5
Grafton town, Grafton County	452	38 654	23	102	191	95	18	21	2	-	5.1
Grantham town, Sullivan County	933	63 239	36	64	215	259	163	129	35	32	21.0
Greenfield town, Hillsborough County	556	48 833	21	65	199	136	79	43	3	10	10.1
Greenland town, Rockingham County	1 211	62 172	44	89	257	347	177	204	31	62	24.5
Greens grant, Coos County	-	-	-	-	-	-	-	-	-	-	(X)
Greenville CDP, Hillsborough County	456	42 917	65	58	170	101	25	33	4	-	8.1
Greenville town, Hillsborough County	874	39 545	80	121	360	184	71	50	8	-	6.6
Groton town, Grafton County	174	37 083	15	43	50	40	22	1	-	3	2.3
Groveton CDP, Coos County	531	26 801	72	169	197	66	16	9	2	-	2.1
Hadleys purchase, Coos County	-	-	-	-	-	-	-	-	-	-	(X)
Hale's location, Carroll County	33	32 188	-	8	12	8	-	5	-	-	15.2
Hampstead town, Rockingham County	3 045	68 533	94	315	699	589	574	525	190	59	25.4
Hampton CDP, Rockingham County	3 779	57 356	216	551	824	785	621	485	177	120	20.7
Hampton town, Rockingham County	6 474	54 419	343	919	1 604	1 430	979	754	266	179	18.5
Hampton Falls town, Rockingham County	711	76 348	21	53	141	134	128	129	63	42	32.9
Hancock town, Hillsborough County	696	55 000	33	79	201	158	98	79	21	27	18.2
Hanover CDP, Grafton County	1 836	62 143	179	190	349	340	237	313	115	113	29.5
Hanover town, Grafton County	2 821	72 470	179	254	505	473	384	553	238	235	36.4
Harrisville town, Cheshire County	449	48 625	22	52	156	118	53	27	9	12	10.7
Hart's Location town, Carroll County	13	41 250	-	3	5	3	2	-	-	-	-
Haverhill town, Grafton County	1 746	36 853	129	430	626	369	111	64	13	4	4.6
Hebron town, Grafton County	221	47 639	4	42	73	37	34	20	3	8	14.0
Henniker CDP, Merrimack County	546	40 000	42	125	173	105	68	18	15	-	6.0
Henniker town, Merrimack County	1 586	50 288	114	285	382	361	240	117	32	55	12.9
Hill town, Merrimack County	388	48 333	15	67	130	87	62	15	7	5	7.0
Hillsborough CDP, Hillsborough County	764	31 855	67	238	200	162	55	20	-	22	5.5
Hillsborough town, Hillsborough County	1 918	44 500	124	397	548	495	179	143	5	27	9.1
Hinsdale CDP, Cheshire County	663	35 417	73	153	227	162	27	21	-	-	3.2
Hinsdale town, Cheshire County	1 622	36 124	118	326	609	430	92	40	-	7	2.9
Holderness town, Grafton County	778	47 895	36	126	243	155	90	79	19	30	16.5
Hollis town, Hillsborough County	2 436	92 847	56	222	381	344	288	521	245	379	47.0
Hooksett CDP, Merrimack County	1 458	51 422	52	174	470	348	253	140	15	6	11.0
Hooksett town, Merrimack County	4 140	61 491	159	407	994	1 022	822	594	102	40	17.8
Hopkinton town, Merrimack County	2 084	59 583	60	233	542	491	300	251	85	122	22.0
Hudson CDP, Hillsborough County	3 071	49 753	124	467	953	844	387	216	38	42	9.6
Hudson town, Hillsborough County	8 039	64 169	181	741	1 841	2 157	1 438	1 178	277	226	20.9
Jackson town, Carroll County	363	49 583	31	62	91	87	47	30	12	3	12.4
Jaffrey CDP, Cheshire County	1 193	35 880	107	281	436	279	14	76	-	-	6.4
Jaffrey town, Cheshire County	2 113	45 033	149	375	719	503	119	194	19	35	11.7
Jefferson town, Coos County	413	41 089	41	75	138	111	26	12	6	4	5.3
Keene city, Cheshire County	8 942	37 033	928	1 912	2 850	1 676	836	459	159	122	8.3
Kensington town, Rockingham County	657	67 344	21	54	138	166	80	124	33	41	30.1
Kilkenny township, Coos County	-	-	-	-	-	-	-	-	-	-	(X)
Kingston town, Rockingham County	2 132	61 522	74	186	552	526	314	315	71	94	22.5
Laconia city, Belknap County	6 727	37 796	633	1 493	2 365	1 289	550	282	42	73	5.9
Lancaster CDP, Coos County	664	35 147	65	164	245	85	45	60	-	-	9.0
Lancaster town, Coos County	1 283	40 305	117	265	453	207	123	108	3	7	9.2
Landaff town, Grafton County	161	41 964	13	20	66	36	22	4	-	-	2.5
Langdon town, Sullivan County	233	42 083	9	33	99	47	20	8	7	10	10.7
Lebanon city, Grafton County	5 502	42 185	423	966	1 934	1 120	595	262	111	91	8.4
Lee town, Strafford County	1 469	57 993	61	163	374	332	281	208	32	18	17.6
Lempster town, Sullivan County	393	40 458	21	62	187	88	17	8	6	4	4.6
Lincoln town, Grafton County	584	28 523	78	189	170	69	47	25	4	2	5.3
Lisbon CDP, Grafton County	434	36 563	23	119	184	80	20	3	2	3	1.8
Lisbon town, Grafton County	635	37 993	44	154	255	123	37	13	4	5	3.5
Litchfield town, Hillsborough County	2 370	73 302	58	127	417	619	552	486	81	30	25.2

Table 14. **Household Income in 1999: 2000**—Con.

[Data based on a sample (except Tables 65-68). For information on confidentiality protection, coverage, sampling error, and nonsampling error, see Appendix G.
For location of definitions, see "How to Use This Census Report"]

State County Place and County Subdivision	Total households	Median income in 1999 (dollars)	Household income in 1999: Less than $10,000	$10,000 to $24,999	$25,000 to $49,999	$50,000 to $74,999	$75,000 to $99,999	$100,000 to $149,999	$150,000 to $199,999	$200,000 or more	Percent of households with income in 1999 of $100,000 or more
PLACE AND COUNTY SUBDIVISION—Con.											
Littleton CDP, Grafton County	1 973	32 674	323	427	565	421	134	58	31	14	5.2
Littleton town, Grafton County	2 513	35 887	355	520	738	573	167	89	50	21	6.4
Livermore town, Grafton County	-	-	-	-	-	-	-	-	-	-	(X)
Londonderry CDP, Rockingham County	3 822	68 707	100	243	806	989	729	594	231	130	25.0
Londonderry town, Rockingham County	7 635	70 501	207	560	1 419	1 996	1 522	1 243	420	268	25.3
Loudon town, Merrimack County	1 618	55 185	50	169	475	485	267	111	18	43	10.6
Low and Burbanks grant, Coos County	-	-	-	-	-	-	-	-	-	-	(X)
Lyman town, Grafton County	205	46 607	11	38	69	59	17	7	-	4	5.4
Lyme town, Grafton County	671	57 250	35	59	197	118	90	85	41	46	25.6
Lyndeborough town, Hillsborough County	567	59 688	15	46	158	144	101	72	16	15	18.2
Madbury town, Strafford County	535	57 981	19	78	137	115	104	41	22	19	15.3
Madison town, Carroll County	780	43 523	27	160	260	218	56	35	12	12	7.6
Manchester city, Hillsborough County	44 254	40 774	3 996	8 610	14 286	9 672	4 329	2 225	521	615	7.6
Marlborough CDP, Cheshire County	457	37 404	27	94	168	115	36	15	-	2	3.7
Marlborough town, Cheshire County	800	44 904	38	134	285	227	74	31	4	7	5.3
Marlow town, Cheshire County	286	45 000	11	30	127	83	28	4	3	-	2.4
Martins location, Coos County	-	-	-	-	-	-	-	-	-	-	(X)
Mason town, Hillsborough County	437	60 433	17	23	118	135	65	47	22	10	18.1
Meredith CDP, Belknap County	782	35 298	17	206	328	133	50	24	16	8	6.1
Meredith town, Belknap County	2 447	42 758	147	427	785	488	255	167	103	75	14.1
Merrimack town, Hillsborough County	8 869	68 817	120	622	1 588	2 586	1 677	1 634	486	156	25.7
Middleton town, Strafford County	526	43 942	22	69	219	128	52	23	8	5	6.8
Milan town, Coos County	537	40 966	21	108	208	139	31	22	3	5	5.6
Milford CDP, Hillsborough County	3 326	48 716	182	455	1 082	867	427	228	38	47	9.4
Milford town, Hillsborough County	5 205	52 343	239	614	1 578	1 336	730	518	125	65	13.6
Millsfield township, Coos County	3	59 375	-	-	-	2	1	-	-	-	-
Milton town, Strafford County	1 440	44 194	68	222	572	370	140	41	27	-	4.7
Monroe town, Grafton County	309	42 411	4	57	129	81	21	8	7	2	5.5
Mont Vernon town, Hillsborough County	688	71 250	13	51	131	166	102	149	39	37	32.7
Moultonborough town, Carroll County	1 882	45 050	84	300	649	396	210	150	42	51	12.9
Nashua city, Hillsborough County	34 630	51 969	1 982	5 390	8 975	7 899	4 887	3 802	1 060	635	15.9
Nelson town, Cheshire County	260	41 250	18	60	68	39	34	21	7	13	15.8
New Boston town, Hillsborough County	1 441	66 020	29	119	331	398	276	202	23	63	20.0
Newbury town, Merrimack County	690	58 026	15	78	204	178	88	84	22	21	18.4
New Castle town, Rockingham County	413	83 708	2	29	90	75	46	71	14	86	41.4
New Durham town, Strafford County	805	52 270	33	102	233	248	105	58	11	15	10.4
Newfields town, Rockingham County	517	71 375	10	40	86	135	112	81	15	38	25.9
New Hampton town, Belknap County	702	47 583	47	85	248	164	107	33	7	11	7.3
Newington town, Rockingham County	293	59 464	14	32	73	56	50	47	13	8	23.2
New Ipswich town, Hillsborough County	1 341	53 939	52	156	383	416	181	85	35	33	11.4
New London town, Merrimack County	1 585	61 520	40	217	383	239	227	233	105	141	30.2
Newmarket CDP, Rockingham County	2 299	40 561	147	565	746	566	175	70	21	9	4.3
Newmarket town, Rockingham County	3 373	46 058	210	677	972	825	410	203	53	23	8.3
Newport CDP, Sullivan County	1 604	35 788	208	316	579	333	101	60	-	7	4.2
Newport town, Sullivan County	2 460	37 442	279	484	891	517	173	100	9	7	4.7
Newton town, Rockingham County	1 509	60 972	48	177	343	437	277	196	16	15	15.0
North Conway CDP, Carroll County	1 020	31 406	151	255	322	151	60	50	20	11	7.9
Northfield town, Merrimack County	1 704	44 333	111	250	630	430	189	82	-	12	5.5
North Hampton town, Rockingham County	1 660	66 696	97	139	337	402	229	268	76	112	27.5
Northumberland town, Coos County	1 002	31 570	100	282	382	177	37	20	2	2	2.4
Northwood town, Rockingham County	1 365	50 675	72	181	416	385	156	121	14	20	11.4
Nottingham town, Rockingham County	1 331	62 423	45	135	290	425	242	159	11	24	14.6
Odell township, Coos County	-	-	-	-	-	-	-	-	-	-	(X)
Orange town, Grafton County	120	41 250	8	28	42	21	15	4	2	-	5.0
Orford town, Grafton County	472	46 250	27	53	181	124	35	29	15	8	11.0
Ossipee town, Carroll County	1 672	34 709	140	408	684	261	81	68	6	24	5.9
Pelham town, Hillsborough County	3 614	68 608	115	235	790	870	746	644	132	82	23.7
Pembroke town, Merrimack County	2 660	49 494	208	322	816	652	455	174	16	17	7.8
Peterborough CDP, Hillsborough County	1 251	45 313	62	258	379	275	129	113	35	-	11.8
Peterborough town, Hillsborough County	2 346	47 381	113	426	696	477	301	217	88	28	14.2
Piermont town, Grafton County	284	38 611	12	73	86	63	37	9	-	4	4.6
Pinardville CDP, Hillsborough County	1 915	49 640	123	340	503	641	187	90	24	7	6.3
Pinkhams grant, Coos County	-	-	-	-	-	-	-	-	-	-	(X)
Pittsburg town, Coos County	383	38 516	38	81	149	82	20	11	2	-	3.4
Pittsfield CDP, Merrimack County	687	33 194	98	183	228	120	43	4	5	6	2.2
Pittsfield town, Merrimack County	1 496	38 833	146	308	523	256	165	52	19	27	6.6
Plainfield town, Sullivan County	852	57 083	24	106	242	220	123	69	40	28	16.1
Plaistow town, Rockingham County	2 873	61 707	136	265	704	685	607	366	54	56	16.6
Plymouth CDP, Grafton County	706	36 402	95	167	221	102	49	48	19	5	10.2
Plymouth town, Grafton County	1 690	35 618	196	442	561	283	90	78	24	16	7.0
Portsmouth city, Rockingham County	9 933	45 195	899	1 679	2 769	2 174	1 177	822	256	157	12.4
Randolph town, Coos County	137	50 139	2	20	46	29	18	15	2	5	16.1
Raymond CDP, Rockingham County	1 130	49 286	108	95	372	319	120	116	-	-	10.3
Raymond town, Rockingham County	3 481	48 829	236	382	1 167	1 084	367	218	27	-	7.0
Richmond town, Cheshire County	371	49 141	13	34	144	80	52	31	9	8	12.9
Rindge town, Cheshire County	1 514	50 494	49	150	542	413	177	107	38	38	12.1
Rochester city, Strafford County	11 397	40 596	857	2 311	4 053	2 501	965	509	118	83	6.2
Rollinsford town, Strafford County	1 043	48 588	47	172	333	248	141	52	23	27	9.8
Roxbury town, Cheshire County	92	49 375	4	20	23	24	12	9	-	-	9.8
Rumney town, Grafton County	571	38 125	39	141	206	126	31	18	5	5	4.9
Rye town, Rockingham County	2 174	63 152	57	338	462	450	247	316	150	154	28.5
Salem town, Rockingham County	10 393	58 090	343	1 478	2 440	2 263	1 671	1 479	443	276	21.1
Salisbury town, Merrimack County	434	55 000	19	41	144	110	67	42	9	2	12.2
Sanbornton town, Belknap County	961	48 458	17	131	351	233	130	59	23	17	10.3
Sandown town, Rockingham County	1 692	67 581	49	125	358	442	340	276	69	33	22.3
Sandwich town, Carroll County	573	47 292	36	121	145	156	70	24	10	11	7.9
Sargents purchase, Coos County	-	-	-	-	-	-	-	-	-	-	(X)
Seabrook town, Rockingham County	3 413	42 874	275	552	1 197	817	331	194	33	14	7.1
Second College grant, Coos County	-	-	-	-	-	-	-	-	-	-	(X)

Table 14. **Household Income in 1999: 2000**—Con.

[Data based on a sample (except Tables 65-68). For information on confidentiality protection, coverage, sampling error, and nonsampling error, see Appendix G.
For location of definitions, see "How to Use This Census Report"]

State County Place and County Subdivision	Total households	Median income in 1999 (dollars)	Household income in 1999: Less than $10,000	$10,000 to $24,999	$25,000 to $49,999	$50,000 to $74,999	$75,000 to $99,999	$100,000 to $149,999	$150,000 to $199,999	$200,000 or more	Percent of households with income in 1999 of $100,000 or more
PLACE AND COUNTY SUBDIVISION—Con.											
Sharon town, Hillsborough County	141	66 250	10	15	33	27	26	19	5	6	21.3
Shelburne town, Coos County	154	44 375	5	27	54	31	17	9	6	5	13.0
Somersworth city, Strafford County	4 704	42 739	427	808	1 658	1 107	457	190	45	12	5.3
South Hampton town, Rockingham County	300	63 750	8	35	66	55	54	54	6	22	27.3
South Hooksett CDP, Merrimack County	1 646	65 222	66	163	357	385	366	253	45	11	18.8
Springfield town, Sullivan County	391	44 659	18	42	158	85	55	21	8	4	8.4
Stark town, Coos County	211	37 946	9	44	96	47	11	-	-	4	1.9
Stewartstown town, Coos County	368	30 700	39	101	149	46	16	9	3	5	4.6
Stoddard town, Cheshire County	399	37 639	35	80	130	91	36	22	5	-	6.8
Strafford town, Strafford County	1 282	59 044	29	111	350	355	256	139	21	21	14.1
Stratford town, Coos County	393	28 594	52	122	133	68	16	2	-	-	0.5
Stratham town, Rockingham County	2 308	76 726	12	211	461	430	454	416	169	155	32.1
Success township, Coos County	-	-	-	-	-	-	-	-	-	-	(X)
Sugar Hill town, Grafton County	245	49 219	20	36	69	50	34	20	6	10	14.7
Sullivan town, Cheshire County	277	51 058	9	41	83	91	30	14	2	7	8.3
Sunapee town, Sullivan County	1 292	49 353	43	188	430	303	138	115	33	42	14.7
Suncook CDP, Merrimack County	2 317	41 973	257	387	732	533	284	111	13	-	5.4
Surry town, Cheshire County	280	56 964	6	24	87	94	43	20	2	4	9.3
Sutton town, Merrimack County	613	50 924	30	67	201	159	83	51	20	2	11.9
Swanzey town, Cheshire County	2 660	44 819	169	448	875	677	289	133	46	23	7.6
Tamworth town, Carroll County	1 090	35 200	106	255	391	200	71	50	12	5	6.1
Temple town, Hillsborough County	438	56 500	20	38	131	110	69	55	8	7	16.0
Thompson and Meserves purchase, Coos County	-	-	-	-	-	-	-	-	-	-	(X)
Thornton town, Grafton County	763	38 380	47	146	311	162	56	25	16	-	5.4
Tilton town, Belknap County	1 346	41 977	65	287	439	401	91	48	12	3	4.7
Tilton-Northfield CDP	1 184	37 136	88	249	471	233	118	21	4	-	2.1
Belknap County (part)	573	33 672	42	144	185	144	54	-	4	-	0.7
Merrimack County (part)	611	38 906	46	105	286	89	64	21	-	-	3.4
Troy town, Cheshire County	755	41 875	63	145	255	205	56	23	5	3	4.1
Tuftonboro town, Carroll County	927	45 729	63	125	333	195	108	55	23	25	11.1
Unity town, Sullivan County	501	41 594	24	98	179	127	41	23	7	2	6.4
Wakefield town, Carroll County	1 682	42 500	113	329	554	402	114	104	20	46	10.1
Walpole town, Cheshire County	1 497	44 673	89	251	483	360	175	67	39	33	9.3
Warner town, Merrimack County	1 057	44 142	55	167	381	231	104	87	20	12	11.3
Warren town, Grafton County	338	34 432	23	83	137	50	28	12	5	-	5.0
Washington town, Sullivan County	352	43 125	13	63	123	95	33	15	4	6	7.1
Waterville Valley town, Grafton County	119	40 417	14	12	42	25	15	7	2	2	9.2
Weare town, Hillsborough County	2 630	59 924	84	214	740	776	417	328	48	23	15.2
Webster town, Merrimack County	590	54 052	26	69	159	197	92	35	7	5	8.0
Wentworth town, Grafton County	311	44 219	17	62	103	83	27	13	4	2	6.1
Wentworth location, Coos County	22	37 500	-	5	11	-	2	-	1	3	18.2
Westmoreland town, Cheshire County	579	55 875	12	61	157	165	98	58	9	19	14.9
West Swanzey CDP, Cheshire County	495	33 194	75	93	177	100	16	30	4	-	6.9
Whitefield CDP, Coos County	436	31 071	58	120	135	88	20	9	2	4	3.4
Whitefield town, Coos County	814	34 583	85	208	278	152	58	23	4	6	4.1
Wilmot town, Merrimack County	454	49 605	10	61	159	110	45	45	11	13	15.2
Wilton CDP, Hillsborough County	493	39 345	39	141	125	98	47	31	6	6	8.7
Wilton town, Hillsborough County	1 401	54 276	51	210	356	340	202	113	69	60	17.3
Winchester CDP, Cheshire County	681	31 281	80	179	230	152	26	8	6	-	2.1
Winchester town, Cheshire County	1 547	37 364	133	346	536	392	97	31	12	-	2.8
Windham town, Rockingham County	3 579	94 794	41	199	450	560	662	929	339	399	46.6
Windsor town, Hillsborough County	51	45 750	1	11	17	6	13	-	1	2	5.9
Wolfeboro CDP, Carroll County	1 257	42 853	88	301	342	245	76	117	49	39	16.3
Wolfeboro town, Carroll County	2 575	44 013	151	582	717	533	224	203	79	86	14.3
Woodstock town, Grafton County	516	35 556	44	108	204	87	45	15	10	3	5.4
Woodsville CDP, Grafton County	402	31 771	27	122	148	68	21	16	-	-	4.0

Table 15. **Poverty Status in 1999: 2000**

[Data based on a sample (except Tables 65-68). For information on confidentiality protection, coverage, sampling error, and nonsampling error, see Appendix G.
For location of definitions, see "How to Use This Census Report"]

State County County Subdivision Place	Population for whom poverty status is determined									Families with income in 1999 below poverty level			
		Income in 1999 below poverty level								All families		Families with female householder, no husband present, with related children under 18 years	
		All ages		Related children				Population 65 years and over					
				Under 18 years		5 to 17 years							
	Total	Number	Percent	Number	Percent	Number	Percent	Number	Percent	Number	Percent	Number	Percent
The State	**1 199 322**	**78 530**	**6.5**	**22 028**	**7.3**	**15 234**	**6.7**	**9 992**	**7.2**	**13 948**	**4.3**	**6 656**	**23.5**
Belknap County	55 031	3 350	6.1	996	7.6	607	6.0	392	4.9	704	4.5	338	26.6
Alton town	4 488	293	6.5	110	10.4	58	7.6	17	2.5	71	5.4	38	40.0
Barnstead town	3 868	147	3.8	65	6.4	55	7.1	20	4.7	30	2.8	8	16.0
Belmont town	6 682	286	4.3	104	6.5	77	6.2	6	0.8	72	3.8	38	19.5
Center Harbor town	1 017	68	6.7	29	13.4	16	9.7	9	5.6	13	4.4	5	21.7
Gilford town	6 803	226	3.3	19	1.2	-	-	31	2.7	44	2.2	5	6.2
Gilmanton town	3 054	179	5.9	43	5.8	31	5.3	33	9.1	30	3.3	-	-
Laconia city	15 601	1 382	8.9	397	10.9	235	8.5	135	5.3	316	7.5	193	38.9
Meredith town	5 811	382	6.6	118	9.0	56	5.4	86	9.9	72	4.2	30	20.0
Meredith CDP	1 800	83	4.6	27	6.5	9	2.8	22	7.5	22	4.3	10	14.1
New Hampton town	1 907	89	4.7	21	4.2	21	5.2	17	6.8	14	2.7	5	15.2
Sanbornton town	2 548	130	5.1	52	8.4	31	6.1	12	4.3	16	2.2	5	14.7
Tilton town	3 252	168	5.2	38	5.0	27	4.4	26	6.2	26	2.9	11	14.1
Tilton-Northfield CDP (part)	1 431	97	6.8	30	7.2	21	6.3	19	11.9	18	4.7	8	17.0
Carroll County	43 095	3 411	7.9	955	10.0	721	9.6	500	6.7	684	5.5	259	25.0
Albany town	605	95	15.7	38	23.9	21	19.6	2	4.3	18	10.8	10	50.0
Bartlett town	2 726	222	8.1	76	13.1	56	12.3	22	5.9	48	6.2	22	25.6
Brookfield town	605	9	1.5	-	-	-	-	2	1.9	2	1.1	-	-
Chatham town	260	40	15.4	17	23.9	12	24.0	-	-	10	13.3	2	66.7
Conway town	8 466	875	10.3	250	13.3	188	13.2	169	13.7	182	8.0	66	24.5
Conway CDP	1 530	218	14.2	74	23.1	66	26.7	29	11.5	41	10.0	18	36.7
North Conway CDP	2 101	360	17.1	109	26.0	72	23.8	79	24.0	86	17.1	33	36.3
Eaton town	333	24	7.2	5	7.6	5	9.3	7	15.9	4	3.6	-	-
Effingham town	1 248	191	15.3	38	13.4	24	10.3	10	6.3	28	8.1	12	30.8
Freedom town	1 297	88	6.8	10	4.7	6	3.8	25	8.1	19	4.6	3	15.8
Hale's location	61	-	-	-	(X)	-	(X)	-	-	-	-	-	(X)
Hart's Location town	33	-	-	-	-	-	-	-	(X)	-	-	-	(X)
Jackson town	805	65	8.1	7	4.7	5	4.9	26	14.5	14	6.1	4	33.3
Madison town	2 019	90	4.5	26	5.2	26	6.2	9	3.8	11	2.0	2	6.5
Moultonborough town	4 477	180	4.0	31	3.3	31	4.0	23	2.6	44	3.2	-	-
Ossipee town	4 034	403	10.0	145	15.0	113	14.3	42	6.6	90	7.7	54	44.6
Sandwich town	1 283	78	6.1	22	8.1	17	7.8	16	5.3	14	3.5	9	29.0
Tamworth town	2 540	241	9.5	48	8.2	26	5.7	41	10.1	49	7.1	19	38.8
Tuftonboro town	2 136	137	6.4	29	7.1	21	6.6	29	6.1	29	4.4	5	22.7
Wakefield town	4 203	298	7.1	94	8.9	76	9.3	37	5.8	61	5.1	24	23.3
Wolfeboro town	5 964	375	6.3	119	9.0	94	8.9	40	2.9	61	3.5	27	19.6
Wolfeboro CDP	2 912	135	4.6	28	4.9	21	4.4	32	4.3	14	1.7	8	15.7
Cheshire County	69 792	5 550	8.0	1 418	8.5	957	7.4	594	6.3	823	4.4	345	23.0
Alstead town	1 948	153	7.9	54	10.9	44	11.6	11	4.7	19	3.5	11	22.4
Chesterfield town	3 542	158	4.5	41	4.5	29	3.9	24	6.4	50	4.9	26	38.2
Dublin town	1 440	153	10.6	58	16.8	43	15.6	10	5.0	25	6.0	7	38.9
Fitzwilliam town	2 134	143	6.7	47	9.2	36	8.9	10	4.4	20	3.3	5	17.2
Gilsum town	742	52	7.0	2	1.3	2	1.7	13	13.7	4	1.9	2	22.2
Harrisville town	1 072	61	5.7	21	8.0	8	3.9	6	3.8	13	4.3	7	19.4
Hinsdale town	4 064	259	6.4	94	9.1	76	9.4	36	7.2	34	3.2	25	22.7
Hinsdale CDP	1 645	180	10.9	74	16.7	56	16.3	36	16.2	24	5.8	15	34.9
Jaffrey town	5 317	417	7.8	146	10.2	91	8.1	72	10.0	56	3.8	22	24.2
Jaffrey CDP	2 730	296	10.8	90	12.8	55	10.2	43	10.2	34	5.0	16	24.6
Keene city	20 379	2 185	10.7	361	8.7	207	6.4	179	5.6	265	5.2	130	23.8
Marlborough town	2 007	71	3.5	9	1.8	2	0.5	10	3.4	7	1.3	4	8.5
Marlborough CDP	1 085	50	4.6	7	3.0	-	-	9	4.7	5	1.7	2	5.7
Marlow town	726	30	4.1	9	5.1	7	5.5	5	4.9	6	2.7	2	16.7
Nelson town	615	75	12.2	26	16.3	10	8.8	2	3.2	16	9.2	-	-
Richmond town	1 055	80	7.6	25	8.5	13	5.8	9	7.6	13	4.6	-	-
Rindge town	4 262	323	7.6	142	11.5	113	12.2	14	3.3	50	4.3	5	6.8
Roxbury town	233	2	0.9	-	-	-	-	-	-	-	-	-	(X)
Stoddard town	921	79	8.6	18	10.3	13	9.9	15	10.8	14	5.3	-	-
Sullivan town	764	34	4.5	7	3.5	5	3.1	-	-	2	0.9	-	-
Surry town	704	13	1.8	2	1.3	2	1.6	5	4.9	1	0.5	1	14.3
Swanzey town	6 768	363	5.4	40	2.4	31	2.4	92	10.4	57	3.0	13	7.9
West Swanzey CDP	1 078	114	10.6	9	5.4	-	-	41	21.9	29	9.9	13	23.6
Troy town	1 950	155	7.9	39	8.1	23	5.9	16	7.4	20	3.8	9	29.0
Walpole town	3 594	220	6.1	94	10.4	80	11.7	23	3.6	40	3.9	32	51.6
Westmoreland town	1 494	37	2.5	-	-	-	-	11	5.4	2	0.4	-	-
Winchester town	4 061	487	12.0	183	17.6	122	15.5	31	5.8	109	10.0	44	47.8
Winchester CDP	1 853	329	17.8	134	25.1	97	22.5	26	9.5	78	17.3	44	65.7
Coos County	32 370	3 231	10.0	773	10.7	513	9.2	709	12.5	628	6.8	272	35.0
Atkinson and Gilmanton Academy grant	-	-	(X)	-	(X)	-	(X)	-	(X)	-	(X)	-	(X)
Beans grant	-	-	(X)	-	(X)	-	(X)	-	(X)	-	(X)	-	(X)
Beans purchase	-	-	(X)	-	(X)	-	(X)	-	(X)	-	(X)	-	(X)
Berlin city	10 093	1 249	12.4	284	13.4	168	10.5	269	12.4	265	9.1	108	39.6
Cambridge township	-	-	(X)	-	(X)	-	(X)	-	(X)	-	(X)	-	(X)
Carroll town	667	46	6.9	6	4.8	6	7.1	13	12.4	6	3.1	4	23.5
Chandlers purchase	-	-	(X)	-	(X)	-	(X)	-	(X)	-	(X)	-	(X)
Clarksville town	301	11	3.7	-	-	-	-	4	8.7	5	5.4	-	(X)
Colebrook town	2 301	277	12.0	70	14.5	51	13.6	77	20.2	40	6.5	32	51.6
Columbia town	730	53	7.3	11	6.8	11	8.3	12	10.1	9	4.0	6	23.1
Crawfords purchase	-	-	(X)	-	(X)	-	(X)	-	(X)	-	(X)	-	(X)
Cutts grant	-	-	(X)	-	(X)	-	(X)	-	(X)	-	(X)	-	(X)
Dalton town	947	53	5.6	16	6.3	14	6.9	15	10.8	7	2.7	5	45.5
Dixs grant	-	-	(X)	-	(X)	-	(X)	-	(X)	-	(X)	-	(X)
Dixville township	-	-	(X)	-	(X)	-	(X)	-	(X)	-	(X)	-	(X)
Dummer town	345	23	6.7	2	2.4	2	3.2	4	10.0	5	4.6	2	25.0
Errol town	314	41	13.1	15	24.2	10	19.2	10	15.2	9	9.8	4	66.7

Table 15. **Poverty Status in 1999: 2000**—Con.

[Data based on a sample (except Tables 65-68). For information on confidentiality protection, coverage, sampling error, and nonsampling error, see Appendix G.
For location of definitions, see "How to Use This Census Report"]

State County County Subdivision Place	Population for whom poverty status is determined									Families with income in 1999 below poverty level			
		Income in 1999 below poverty level								All families		Families with female householder, no husband present, with related children under 18 years	
		All ages		Related children				Population 65 years and over					
				Under 18 years		5 to 17 years							
	Total	Number	Percent	Number	Percent	Number	Percent	Number	Percent	Number	Percent	Number	Percent
Coos County—Con.													
Ervings location	-	-	(X)	-	(X)	-	(X)	-	(X)	-	(X)	-	(X)
Gorham town	2 896	202	7.0	37	6.0	37	7.3	63	10.7	31	3.9	6	14.0
Gorham CDP	1 822	146	8.0	37	9.8	37	12.4	40	11.7	24	4.7	6	31.6
Greens grant	-	-	(X)	-	(X)	-	(X)	-	(X)	-	(X)	-	(X)
Hadleys purchase	-	-	(X)	-	(X)	-	(X)	-	(X)	-	(X)	-	(X)
Jefferson town	987	81	8.2	25	12.0	17	10.4	14	9.9	14	4.7	5	26.3
Kilkenny township	-	-	(X)	-	(X)	-	(X)	-	(X)	-	(X)	-	(X)
Lancaster town	3 128	303	9.7	80	10.6	37	6.7	71	14.8	59	6.8	34	33.0
Lancaster CDP	1 511	146	9.7	22	6.9	-	-	47	20.7	25	6.0	20	29.0
Low and Burbanks grant	-	-	(X)	-	(X)	-	(X)	-	(X)	-	(X)	-	(X)
Martins location	-	-	(X)	-	(X)	-	(X)	-	(X)	-	(X)	-	(X)
Milan town	1 310	75	5.7	23	7.0	18	6.7	22	13.8	12	3.0	2	9.5
Millsfield township	19	-	-	-	-	-	(X)	-	-	-	-	-	(X)
Northumberland town	2 394	274	11.4	78	13.4	57	11.8	38	10.1	64	9.4	25	36.8
Groveton CDP	1 210	175	14.5	52	17.7	38	15.9	31	13.0	40	11.7	15	41.7
Odell township	-	-	(X)	-	(X)	-	(X)	-	(X)	-	(X)	-	(X)
Pinkhams grant	-	-	(X)	-	(X)	-	(X)	-	(X)	-	(X)	-	(X)
Pittsburg town	866	64	7.4	13	7.8	13	10.2	18	11.5	13	5.0	2	20.0
Randolph town	336	6	1.8	-	-	-	-	-	-	2	2.0	-	-
Sargents purchase	-	-	(X)	-	(X)	-	(X)	-	(X)	-	(X)	-	(X)
Second College grant	-	-	(X)	-	(X)	-	(X)	-	(X)	-	(X)	-	(X)
Shelburne town	378	14	3.7	-	-	-	-	5	13.5	3	2.9	-	-
Stark town	527	27	5.1	-	-	-	-	4	6.2	4	2.5	-	-
Stewartstown town	940	108	11.5	29	12.3	10	5.6	17	14.4	22	9.0	11	57.9
Stratford town	928	133	14.3	42	18.5	34	18.4	11	8.9	25	10.7	14	51.9
Success township	-	-	(X)	-	(X)	-	(X)	-	(X)	-	(X)	-	(X)
Thompson and Meserves purchase	-	-	(X)	-	(X)	-	(X)	-	(X)	-	(X)	-	(X)
Wentworth location	49	4	8.2	-	-	-	-	-	-	-	-	-	(X)
Whitefield town	1 914	187	9.8	42	9.8	28	8.7	42	13.5	33	6.1	12	24.5
Whitefield CDP	996	103	10.3	27	11.7	17	9.8	30	17.9	20	7.1	10	37.0
Grafton County	75 374	6 462	8.6	1 489	8.6	1 043	7.9	759	7.5	1 033	5.1	450	25.0
Alexandria town	1 308	82	6.3	28	9.0	15	6.3	-	-	18	4.7	6	24.0
Ashland town	1 936	197	10.2	44	10.0	25	8.1	23	8.7	38	7.5	22	32.8
Bath town	869	44	5.1	3	1.5	-	-	7	5.5	7	2.8	3	30.0
Benton town	217	19	8.8	-	-	-	-	3	13.0	2	3.8	-	-
Bethlehem town	2 182	248	11.4	75	14.8	73	18.0	22	9.5	47	7.9	13	16.3
Bridgewater town	970	67	6.9	9	5.4	9	6.6	9	4.9	18	6.1	4	30.8
Bristol town	3 021	209	6.9	56	7.6	32	5.7	37	8.4	46	5.5	23	23.0
Bristol CDP	1 709	168	9.8	47	10.6	30	9.3	33	14.0	38	7.7	23	30.7
Campton town	2 714	239	8.8	58	9.1	49	10.2	28	8.5	44	5.8	23	53.5
Canaan town	3 319	199	6.0	41	4.6	41	6.0	40	12.4	27	2.9	19	33.3
Dorchester town	364	41	11.3	17	17.2	12	16.7	4	9.5	9	8.6	3	33.3
Easton town	250	25	10.0	15	30.6	15	31.3	-	-	5	6.0	5	71.4
Ellsworth town	63	-	-	-	-	-	-	-	-	-	-	-	(X)
Enfield town	4 611	231	5.0	42	4.3	28	4.0	28	5.6	41	3.2	27	33.8
Enfield CDP	1 681	121	7.2	22	5.8	15	5.5	21	8.2	26	6.1	19	26.4
Franconia town	852	76	8.9	18	10.1	8	5.7	6	4.9	19	7.8	4	21.1
Grafton town	1 129	89	7.9	28	10.0	23	10.8	5	4.1	13	4.2	4	20.0
Groton town	415	28	6.7	4	3.9	4	5.1	9	22.0	8	6.7	2	40.0
Hanover town	6 988	633	9.1	-	-	-	-	30	3.0	10	0.6	-	-
Hanover CDP	4 310	633	14.7	-	-	-	-	30	4.6	10	1.0	-	-
Haverhill town	4 236	289	6.8	60	6.1	41	5.4	45	6.0	74	6.4	16	22.9
Woodsville CDP	924	94	10.2	39	17.3	20	12.4	6	4.5	31	14.0	16	48.5
Hebron town	497	14	2.8	5	6.8	-	-	3	2.3	4	2.6	2	20.0
Holderness town	1 910	94	4.9	42	9.2	30	8.0	10	4.0	16	2.8	5	14.7
Landaff town	392	28	7.1	5	5.7	-	-	8	12.9	7	6.9	2	100.0
Lebanon city	12 339	1 089	8.8	378	13.8	229	11.7	136	8.1	204	6.3	135	31.2
Lincoln town	1 270	101	8.0	13	5.3	5	2.8	12	5.5	11	3.4	2	7.7
Lisbon town	1 570	118	7.5	39	9.3	26	8.6	18	9.8	17	3.9	5	12.8
Lisbon CDP	1 078	56	5.2	18	5.8	18	7.9	8	6.1	9	3.0	5	14.7
Littleton town	5 807	663	11.4	176	12.7	122	11.3	152	17.9	138	8.6	59	27.4
Littleton CDP	4 474	555	12.4	140	12.8	94	10.6	145	22.3	106	8.9	52	26.7
Livermore town	-	-	(X)	-	(X)	-	(X)	-	(X)	-	(X)	-	(X)
Lyman town	480	31	6.5	6	6.5	6	9.0	4	6.7	5	3.5	-	-
Lyme town	1 664	70	4.2	6	1.4	6	1.8	15	6.2	8	1.7	2	8.3
Monroe town	766	12	1.6	-	-	-	-	3	2.1	2	0.9	-	-
Orange town	303	20	6.6	4	6.0	4	8.9	1	3.2	5	6.3	-	-
Orford town	1 089	60	5.5	17	7.4	14	9.2	6	4.1	10	3.1	2	12.5
Piermont town	695	34	4.9	-	-	-	-	2	2.3	7	3.9	-	-
Plymouth town	4 215	785	18.6	97	10.4	79	11.3	33	7.1	61	6.2	32	26.9
Plymouth CDP	1 836	468	25.5	-	-	-	-	12	7.3	11	3.0	-	-
Rumney town	1 467	140	9.5	55	15.0	47	16.2	15	6.7	19	4.9	6	17.6
Sugar Hill town	561	30	5.3	-	-	-	-	11	10.6	7	4.3	-	-
Thornton town	1 836	175	9.5	55	13.5	37	11.2	7	3.0	35	6.9	13	34.2
Warren town	870	93	10.7	32	14.0	26	14.1	8	7.1	12	5.1	4	12.9
Waterville Valley town	258	16	6.2	4	6.7	4	7.8	-	-	5	6.8	5	33.3
Wentworth town	800	63	7.9	19	9.7	17	10.1	3	2.6	13	6.1	-	-
Woodstock town	1 141	110	9.6	38	14.8	16	8.5	16	14.0	21	7.6	2	5.6
Hillsborough County	372 902	23 358	6.3	7 399	7.6	5 012	6.9	3 125	8.2	4 303	4.3	2 192	25.1
Amherst town	10 764	201	1.9	62	1.8	52	1.9	20	2.6	31	1.0	7	9.6
Antrim town	2 411	277	11.5	96	14.5	54	10.0	43	16.0	52	8.3	22	33.8
Antrim CDP	1 384	191	13.8	61	15.3	35	10.6	38	21.1	32	9.1	16	29.1
Bedford town	17 851	384	2.2	98	1.9	98	2.6	112	6.3	80	1.6	42	20.4
Bennington town	1 401	111	7.9	41	10.3	37	11.8	15	13.2	30	8.4	5	20.0
Brookline town	4 164	33	0.8	12	0.9	12	1.2	-	-	10	0.9	10	13.7
Deering town	1 868	75	4.0	9	1.9	6	1.6	10	5.0	6	1.2	3	8.8

Table 15. **Poverty Status in 1999: 2000**—Con.

[Data based on a sample (except Tables 65-68). For information on confidentiality protection, coverage, sampling error, and nonsampling error, see Appendix G.
For location of definitions, see "How to Use This Census Report"]

State County County Subdivision Place	Population for whom poverty status is determined									Families with income in 1999 below poverty level			
		Income in 1999 below poverty level								All families		Families with female householder, no husband present, with related children under 18 years	
		All ages		Related children				Population 65 years and over					
				Under 18 years		5 to 17 years							
	Total	Number	Percent	Number	Percent	Number	Percent	Number	Percent	Number	Percent	Number	Percent
Hillsborough County—Con.													
Francestown town	1 474	44	3.0	10	2.5	10	3.1	6	3.5	5	1.2	3	20.0
Goffstown town	14 973	636	4.2	125	3.3	77	2.7	171	9.5	108	2.6	59	25.4
Pinardville CDP	4 608	332	7.2	64	7.2	24	3.5	48	7.4	54	4.3	28	24.3
Greenfield town	1 512	81	5.4	28	6.9	23	7.1	10	8.5	10	2.4	4	12.9
Greenville town	2 211	163	7.4	34	5.7	28	6.4	45	18.5	16	2.9	4	14.3
Greenville CDP	1 157	58	5.0	12	3.4	12	5.0	25	17.7	4	1.4	4	19.0
Hancock town	1 732	65	3.8	11	2.6	8	2.3	12	4.1	13	2.7	6	30.0
Hillsborough town	4 837	472	9.8	157	12.7	71	7.9	61	10.1	88	6.7	55	43.0
Hillsborough CDP	1 816	256	14.1	102	21.0	51	13.0	30	9.5	52	10.6	33	49.3
Hollis town	6 997	184	2.6	34	1.7	18	1.1	21	3.6	57	2.8	-	-
Hudson town	22 739	534	2.3	119	1.9	72	1.5	73	4.2	76	1.2	40	8.1
Hudson CDP	7 757	294	3.8	33	1.8	15	1.1	42	4.9	25	1.2	17	7.5
Litchfield town	7 345	153	2.1	38	1.6	30	1.7	29	12.1	45	2.2	28	18.9
Lyndeborough town	1 573	52	3.3	12	3.0	12	3.9	10	8.4	5	1.2	2	12.5
Manchester city	104 398	11 103	10.6	3 593	14.6	2 336	13.3	1 533	11.7	2 023	7.7	1 152	34.7
Mason town	1 145	39	3.4	9	3.3	7	3.4	5	4.9	12	3.6	5	35.7
Merrimack town	25 011	479	1.9	206	2.9	169	3.1	46	3.1	86	1.2	59	10.7
East Merrimack CDP	3 695	175	4.7	85	10.7	81	13.2	39	7.9	26	2.8	26	15.6
Milford town	13 372	698	5.2	220	6.0	170	6.3	92	8.0	114	3.1	61	17.9
Milford CDP	7 940	416	5.2	82	4.3	61	4.3	77	9.8	69	3.3	29	10.9
Wilton CDP (part)	51	-	-	-	-	-	-	-	-	-	-	-	(X)
Mont Vernon town	2 027	40	2.0	14	2.3	9	1.9	10	5.7	6	1.0	6	25.0
Nashua city	84 926	5 743	6.8	1 810	8.7	1 214	7.9	610	6.4	1 119	5.0	522	24.2
New Boston town	4 107	178	4.3	69	5.7	62	7.1	-	-	37	3.1	6	10.0
New Ipswich town	4 289	304	7.1	155	10.5	117	10.6	32	10.1	47	4.3	3	8.8
Pelham town	10 896	331	3.0	96	3.1	66	2.8	40	4.7	49	1.6	17	9.8
Peterborough town	5 562	508	9.1	248	17.0	178	16.1	44	4.7	98	6.4	45	22.6
Peterborough CDP	2 764	306	11.1	157	23.7	120	22.6	44	8.5	54	7.6	33	33.0
Sharon town	343	13	3.8	-	-	-	-	3	7.3	2	1.8	-	-
Temple town	1 311	84	6.4	16	4.2	14	4.6	5	4.5	10	2.8	6	26.1
Weare town	7 763	196	2.5	28	1.1	26	1.4	30	8.2	33	1.5	7	6.2
Wilton town	3 738	157	4.2	38	3.8	27	3.6	37	9.2	31	3.1	13	19.7
Wilton CDP (part)	1 094	60	5.5	-	-	-	-	25	15.6	11	3.6	-	-
Windsor town	162	20	12.3	11	32.4	9	37.5	-	-	4	11.8	-	(X)
Merrimack County	129 830	7 721	5.9	2 176	6.6	1 473	5.9	890	5.7	1 467	4.1	743	20.0
Allenstown town	4 772	184	3.9	47	3.8	40	4.3	24	4.7	28	2.2	11	8.8
Suncook CDP (part)	1 913	70	3.7	7	1.7	7	2.3	18	5.7	5	1.0	5	21.7
Andover town	2 101	119	5.7	38	7.6	35	9.5	17	6.3	27	4.5	14	37.8
Boscawen town	3 232	241	7.5	82	9.8	68	10.8	40	10.7	49	5.4	13	12.3
Bow town	7 130	129	1.8	14	0.6	6	0.3	25	4.2	40	2.0	8	8.6
Bradford town	1 453	60	4.1	8	2.2	4	1.4	11	6.2	10	2.5	4	10.3
Canterbury town	1 979	49	2.5	8	1.7	8	2.2	4	2.0	12	2.0	4	10.5
Chichester town	2 225	67	3.0	18	3.2	14	3.2	12	5.3	15	2.3	8	17.8
Concord city	37 478	2 980	8.0	845	9.3	495	7.3	262	5.4	603	6.2	341	22.9
Danbury town	1 063	118	11.1	28	11.9	15	7.9	13	9.3	28	8.9	9	36.0
Dunbarton town	2 209	61	2.8	14	2.4	8	2.0	8	4.9	15	2.3	-	-
Epsom town	3 891	121	3.1	33	3.4	29	4.0	14	3.2	21	1.9	11	12.6
Franklin city	8 230	1 058	12.9	371	18.2	280	18.5	112	9.7	198	8.9	118	31.9
Henniker town	4 005	281	7.0	22	2.1	22	2.6	36	10.3	21	2.0	7	5.9
Henniker CDP	1 235	128	10.4	9	3.2	9	3.8	7	4.3	7	2.2	7	9.5
Hill town	983	41	4.2	3	1.2	3	1.5	-	-	8	2.9	3	15.8
Hooksett town	10 849	437	4.0	170	6.0	119	5.6	81	7.7	97	3.2	48	19.0
Hooksett CDP	3 613	263	7.3	149	14.7	119	17.2	17	5.9	72	7.1	38	21.0
South Hooksett CDP	4 408	125	2.8	21	1.9	-	-	41	7.5	18	1.5	10	22.7
Hopkinton town	5 393	97	1.8	25	1.8	21	1.9	17	2.4	11	0.7	11	11.2
Contoocook CDP	1 515	54	3.6	25	5.7	21	6.1	12	6.4	11	2.8	11	23.4
Loudon town	4 451	270	6.1	110	9.1	104	11.5	26	7.0	53	4.2	35	30.4
Newbury town	1 700	30	1.8	-	-	-	-	-	-	-	-	-	-
New London town	3 443	81	2.4	14	2.4	14	3.0	17	1.5	16	1.5	5	11.1
Northfield town	4 462	175	3.9	5	0.4	-	-	30	7.5	11	0.9	6	5.6
Tilton-Northfield CDP (part)	1 532	98	6.4	-	-	-	-	10	7.0	5	1.4	-	-
Pembroke town	6 841	372	5.4	58	3.2	36	2.6	74	10.9	57	3.0	22	13.8
Suncook CDP (part)	3 264	235	7.2	41	6.3	19	4.4	41	9.0	22	2.4	13	12.9
Pittsfield town	3 921	344	8.8	124	11.6	65	8.1	27	6.6	72	6.8	31	21.8
Pittsfield CDP	1 726	202	11.7	67	13.7	45	11.8	19	10.8	45	10.6	18	26.5
Salisbury town	1 133	22	1.9	2	0.7	2	1.0	5	4.6	2	0.6	2	25.0
Sutton town	1 541	77	5.0	27	8.0	22	8.0	11	4.7	13	2.8	8	30.8
Warner town	2 646	179	6.8	74	11.0	47	9.0	14	4.2	37	5.0	21	29.2
Webster town	1 558	78	5.0	19	5.0	9	3.2	8	5.4	17	3.6	-	-
Wilmot town	1 141	50	4.4	17	5.8	7	3.1	2	1.4	6	1.8	3	11.5
Rockingham County	274 866	12 347	4.5	3 594	5.0	2 689	5.0	1 699	6.4	2 320	3.1	968	17.8
Atkinson town	6 178	202	3.3	69	4.5	53	4.8	15	2.2	41	2.3	16	26.2
Auburn town	4 665	83	1.8	10	0.7	6	0.6	32	11.2	21	1.6	5	10.2
Brentwood town	2 728	100	3.7	34	4.3	25	4.3	16	6.3	26	3.3	8	36.4
Candia town	3 890	103	2.6	23	2.3	17	2.3	15	5.3	26	2.3	5	13.9
Chester town	3 745	188	5.0	68	5.9	60	7.1	12	5.2	34	3.4	8	12.9
Danville town	4 003	162	4.0	63	5.5	57	6.9	24	8.4	35	3.2	18	23.7
Deerfield town	3 652	117	3.2	11	1.0	11	1.4	26	10.4	13	1.3	-	-
Derry town	33 737	1 564	4.6	499	5.0	368	4.8	141	7.1	296	3.3	169	18.5
Derry CDP	22 210	1 322	6.0	428	6.9	297	6.3	112	7.6	247	4.3	149	18.8
East Kingston town	1 769	77	4.4	30	6.5	26	7.4	-	-	16	3.2	6	35.3
Epping town	5 459	180	3.3	67	4.6	38	3.5	31	6.1	39	2.6	19	14.8
Epping CDP	1 612	108	6.7	34	8.6	5	1.7	31	11.7	25	5.6	14	25.9
Exeter town	13 777	742	5.4	228	6.8	174	6.8	97	4.5	108	2.9	55	17.1
Exeter CDP	9 491	677	7.1	216	9.8	174	10.4	83	5.8	103	4.1	55	20.7
Fremont town	3 467	145	4.2	51	5.1	27	3.9	11	5.0	38	3.8	8	20.5

Table 15. **Poverty Status in 1999: 2000**—Con.

[Data based on a sample (except Tables 65-68). For information on confidentiality protection, coverage, sampling error, and nonsampling error, see Appendix G.
For location of definitions, see "How to Use This Census Report"]

State County County Subdivision Place	Population for whom poverty status is determined									Families with income in 1999 below poverty level			
		Income in 1999 below poverty level								All families		Families with female householder, no husband present, with related children under 18 years	
		All ages		Related children				Population 65 years and over					
				Under 18 years		5 to 17 years							
	Total	Number	Percent	Number	Percent	Number	Percent	Number	Percent	Number	Percent	Number	Percent
Rockingham County—Con.													
Greenland town	3 196	190	5.9	85	10.1	78	12.5	19	5.7	33	3.6	4	8.3
Hampstead town	8 283	316	3.8	148	6.3	92	4.9	29	3.7	56	2.4	32	19.8
Hampton town	14 804	870	5.9	235	7.5	170	7.6	148	7.1	184	4.5	102	30.2
Hampton CDP	8 942	353	3.9	34	1.6	11	0.7	115	8.7	47	1.9	18	11.6
Hampton Falls town	1 875	55	2.9	15	3.1	15	4.3	8	3.3	12	2.2	2	9.1
Kensington town	1 875	87	4.6	26	5.1	18	4.9	8	4.6	18	3.4	4	19.0
Kingston town	5 862	147	2.5	25	1.7	18	1.6	18	3.5	29	1.8	-	-
Londonderry town	23 197	483	2.1	89	1.2	78	1.3	77	6.3	101	1.6	8	1.6
Londonderry CDP	11 400	266	2.3	58	1.6	47	1.7	26	4.0	48	1.5	-	-
New Castle town	999	6	0.6	-	-	-	-	-	-	-	-	-	-
Newfields town	1 546	44	2.8	13	2.7	7	2.1	-	-	11	2.5	8	32.0
Newington town	776	36	4.6	8	4.8	8	6.1	4	5.3	10	5.0	3	23.1
Newmarket town	8 019	669	8.3	195	11.1	152	12.2	37	5.5	111	5.7	65	33.5
Newmarket CDP	5 172	529	10.2	148	14.4	116	15.5	21	5.5	77	6.8	40	25.8
Newton town	4 278	172	4.0	42	3.4	31	3.4	52	16.0	32	2.7	18	15.9
North Hampton town	4 248	141	3.3	7	0.7	7	0.9	37	6.1	20	1.6	7	16.7
Northwood town	3 623	153	4.2	29	3.0	17	2.2	10	3.0	15	1.5	9	13.6
Nottingham town	3 674	92	2.5	12	1.2	12	1.6	6	2.3	10	0.9	10	15.2
Plaistow town	7 730	245	3.2	28	1.4	28	1.9	59	7.5	46	2.1	12	6.1
Portsmouth city	20 244	1 883	9.3	483	14.3	345	14.3	255	8.4	318	6.4	166	29.1
Raymond town	9 645	582	6.0	215	7.8	195	9.3	105	15.8	135	5.3	32	13.6
Raymond CDP	2 862	193	6.7	41	5.8	31	6.0	50	21.8	57	7.6	8	9.8
Rye town	5 132	181	3.5	63	5.4	39	4.2	8	0.9	23	1.6	9	9.8
Salem town	27 938	1 155	4.1	352	5.1	267	5.1	237	7.6	238	3.1	74	17.2
Sandown town	5 087	210	4.1	43	2.8	28	2.4	25	9.2	46	3.3	12	13.3
Seabrook town	7 926	683	8.6	253	15.9	162	14.5	124	9.3	133	6.1	74	40.7
South Hampton town	844	23	2.7	7	3.4	7	4.5	-	-	2	0.8	-	-
Stratham town	6 344	74	1.2	19	1.1	19	1.4	6	1.1	9	0.5	-	-
Windham town	10 651	187	1.8	49	1.6	34	1.4	7	1.1	35	1.1	-	-
Strafford County	106 246	9 733	9.2	2 344	9.1	1 622	8.4	787	6.6	1 401	5.0	835	27.3
Barrington town	7 441	411	5.5	141	7.0	131	8.4	-	-	76	3.6	36	20.9
Dover city	26 079	2 193	8.4	501	9.4	347	9.1	183	5.7	310	4.8	202	26.1
Durham town	8 110	2 246	27.7	79	5.5	71	6.4	9	1.1	44	2.8	26	17.7
Durham CDP	4 513	1 802	39.9	65	12.3	57	14.8	9	1.8	39	5.9	26	31.7
Farmington town	5 727	545	9.5	127	8.1	72	6.0	67	11.2	95	6.3	28	19.0
Farmington CDP	3 497	444	12.7	111	11.0	65	8.5	67	15.3	82	8.8	28	23.1
Lee town	4 114	211	5.1	70	5.8	47	5.0	17	5.8	47	4.3	34	28.8
Madbury town	1 501	87	5.8	18	4.1	11	3.0	4	3.4	16	3.9	3	9.7
Middleton town	1 433	104	7.3	22	5.6	6	2.0	9	6.3	18	4.5	2	7.4
Milton town	3 903	307	7.9	163	15.6	101	12.3	18	4.5	66	6.1	15	15.6
New Durham town	2 200	112	5.1	35	5.9	30	6.7	16	6.6	23	3.7	6	26.1
Rochester city	28 140	2 357	8.4	823	11.7	579	11.1	316	8.8	481	6.3	313	34.5
Rollinsford town	2 644	98	3.7	34	5.2	34	7.1	11	3.4	19	2.6	12	31.6
Somersworth city	11 334	995	8.8	315	10.9	185	8.9	122	9.0	196	6.3	148	29.4
Strafford town	3 620	67	1.9	16	1.5	8	0.9	15	5.4	10	1.0	10	14.1
Sullivan County	39 816	3 367	8.5	884	9.5	597	8.4	537	8.8	585	5.2	254	27.0
Acworth town	838	131	15.6	55	26.6	45	26.8	7	5.4	24	10.1	7	53.8
Charlestown town	4 674	306	6.5	64	5.7	53	6.1	67	10.3	46	3.5	20	16.7
Charlestown CDP	1 318	131	9.9	34	10.9	29	10.8	29	14.6	19	5.6	5	11.6
Claremont city	12 990	1 305	10.0	274	9.2	187	8.4	241	11.3	187	5.4	93	29.5
Cornish town	1 652	74	4.5	24	5.8	14	4.1	11	5.5	13	2.8	5	22.7
Croydon town	667	33	4.9	7	5.0	7	6.1	7	9.7	5	2.5	3	25.0
Goshen town	753	66	8.8	18	10.8	14	11.4	26	21.5	16	6.9	2	9.5
Grantham town	2 173	54	2.5	8	1.8	-	-	18	3.8	10	1.4	5	19.2
Langdon town	579	22	3.8	-	-	-	-	9	12.3	6	3.3	-	-
Lempster town	964	70	7.3	18	8.0	12	6.8	7	5.3	9	3.2	3	18.8
Newport town	6 172	890	14.4	296	19.3	196	17.2	91	10.0	180	10.8	82	41.0
Newport CDP	3 969	640	16.1	207	20.6	163	21.8	76	12.9	110	10.7	35	36.1
Plainfield town	2 236	63	2.8	9	1.6	6	1.5	11	4.7	12	1.8	4	8.3
Springfield town	915	47	5.1	5	2.4	5	3.0	10	7.9	10	3.5	-	-
Sunapee town	3 044	158	5.2	45	6.6	22	4.0	22	4.2	33	3.8	22	22.9
Unity town	1 286	104	8.1	45	15.4	27	12.2	2	1.4	26	6.8	6	37.5
Washington town	873	44	5.0	16	8.1	9	5.5	8	5.7	8	3.1	2	18.2

Table 16. **Poverty Status in 1999: 2000**

[Data based on a sample (except Tables 65-68). For information on confidentiality protection, coverage, sampling error, and nonsampling error, see Appendix G.
For location of definitions, see "How to Use This Census Report"]

State County Place and County Subdivision	Population for whom poverty status is determined									Families with income in 1999 below poverty level			
		Income in 1999 below poverty level								All families		Families with female householder, no husband present, with related children under 18 years	
		All ages		Related children				Population 65 years and over					
				Under 18 years		5 to 17 years							
	Total	Number	Percent	Number	Percent	Number	Percent	Number	Percent	Number	Percent	Number	Percent
The State	**1 199 322**	**78 530**	**6.5**	**22 028**	**7.3**	**15 234**	**6.7**	**9 992**	**7.2**	**13 948**	**4.3**	**6 656**	**23.5**
COUNTY													
Belknap County	55 031	3 350	6.1	996	7.6	607	6.0	392	4.9	704	4.5	338	26.6
Carroll County	43 095	3 411	7.9	955	10.0	721	9.6	500	6.7	684	5.5	259	25.0
Cheshire County	69 792	5 550	8.0	1 418	8.5	957	7.4	594	6.3	823	4.4	345	23.0
Coos County	32 370	3 231	10.0	773	10.7	513	9.2	709	12.5	628	6.8	272	35.0
Grafton County	75 374	6 462	8.6	1 489	8.6	1 043	7.9	759	7.5	1 033	5.1	450	25.0
Hillsborough County	372 902	23 358	6.3	7 399	7.6	5 012	6.9	3 125	8.2	4 303	4.3	2 192	25.1
Merrimack County	129 830	7 721	5.9	2 176	6.6	1 473	5.9	890	5.7	1 467	4.1	743	20.0
Rockingham County	274 866	12 347	4.5	3 594	5.0	2 689	5.0	1 699	6.4	2 320	3.1	968	17.8
Strafford County	106 246	9 733	9.2	2 344	9.1	1 622	8.4	787	6.6	1 401	5.0	835	27.3
Sullivan County	39 816	3 367	8.5	884	9.5	597	8.4	537	8.8	585	5.2	254	27.0
PLACE AND COUNTY SUBDIVISION													
Acworth town, Sullivan County	838	131	15.6	55	26.6	45	26.8	7	5.4	24	10.1	7	53.8
Albany town, Carroll County	605	95	15.7	38	23.9	21	19.6	2	4.3	18	10.8	10	50.0
Alexandria town, Grafton County	1 308	82	6.3	28	9.0	15	6.3	-	-	18	4.7	6	24.0
Allenstown town, Merrimack County	4 772	184	3.9	47	3.8	40	4.3	24	4.7	28	2.2	11	8.8
Alstead town, Cheshire County	1 948	153	7.9	54	10.9	44	11.6	11	4.7	19	3.5	11	22.4
Alton town, Belknap County	4 488	293	6.5	110	10.4	58	7.6	17	2.5	71	5.4	38	40.0
Amherst town, Hillsborough County	10 764	201	1.9	62	1.8	52	1.9	20	2.6	31	1.0	7	9.6
Andover town, Merrimack County	2 101	119	5.7	38	7.6	35	9.5	17	6.3	27	4.5	14	37.8
Antrim CDP, Hillsborough County	1 384	191	13.8	61	15.3	35	10.6	38	21.1	32	9.1	16	29.1
Antrim town, Hillsborough County	2 411	277	11.5	96	14.5	54	10.0	43	16.0	52	8.3	22	33.8
Ashland town, Grafton County	1 936	197	10.2	44	10.0	25	8.1	23	8.7	38	7.5	22	32.8
Atkinson town, Rockingham County	6 178	202	3.3	69	4.5	53	4.8	15	2.2	41	2.3	16	26.2
Atkinson and Gilmanton Academy grant, Coos County	-	-	(X)	-	(X)	-	(X)	-	(X)	-	(X)	-	(X)
Auburn town, Rockingham County	4 665	83	1.8	10	0.7	6	0.6	32	11.2	21	1.6	5	10.2
Barnstead town, Belknap County	3 868	147	3.8	65	6.4	55	7.1	20	4.7	30	2.8	8	16.0
Barrington town, Strafford County	7 441	411	5.5	141	7.0	131	8.4	-	-	76	3.6	36	20.9
Bartlett town, Carroll County	2 726	222	8.1	76	13.1	56	12.3	22	5.9	48	6.2	22	25.6
Bath town, Grafton County	869	44	5.1	3	1.5	-	-	7	5.5	7	2.8	3	30.0
Beans grant, Coos County	-	-	(X)	-	(X)	-	(X)	-	(X)	-	(X)	-	(X)
Beans purchase, Coos County	-	-	(X)	-	(X)	-	(X)	-	(X)	-	(X)	-	(X)
Bedford town, Hillsborough County	17 851	384	2.2	98	1.9	98	2.6	112	6.3	80	1.6	42	20.4
Belmont town, Belknap County	6 682	286	4.3	104	6.5	77	6.2	6	0.8	72	3.8	38	19.5
Bennington town, Hillsborough County	1 401	111	7.9	41	10.3	37	11.8	15	13.2	30	8.4	5	20.0
Benton town, Grafton County	217	19	8.8	-	-	-	-	3	13.0	2	3.8	-	-
Berlin city, Coos County	10 093	1 249	12.4	284	13.4	168	10.5	269	12.4	265	9.1	108	39.6
Bethlehem town, Grafton County	2 182	248	11.4	75	14.8	73	18.0	22	9.5	47	7.9	13	16.3
Boscawen town, Merrimack County	3 232	241	7.5	82	9.8	68	10.8	40	10.7	49	5.4	13	12.3
Bow town, Merrimack County	7 130	129	1.8	14	0.6	6	0.3	25	4.2	40	2.0	8	8.6
Bradford town, Merrimack County	1 453	60	4.1	8	2.2	4	1.4	11	6.2	10	2.5	4	10.3
Brentwood town, Rockingham County	2 728	100	3.7	34	4.3	25	4.3	16	6.3	26	3.3	8	36.4
Bridgewater town, Grafton County	970	67	6.9	9	5.4	9	6.6	9	4.9	18	6.1	4	30.8
Bristol CDP, Grafton County	1 709	168	9.8	47	10.6	30	9.3	33	14.0	38	7.7	23	30.7
Bristol town, Grafton County	3 021	209	6.9	56	7.6	32	5.7	37	8.4	46	5.5	23	23.0
Brookfield town, Carroll County	605	9	1.5	-	-	-	-	2	1.9	2	1.1	-	-
Brookline town, Hillsborough County	4 164	33	0.8	12	0.9	12	1.2	-	-	10	0.9	10	13.7
Cambridge township, Coos County	-	-	(X)	-	(X)	-	(X)	-	(X)	-	(X)	-	(X)
Campton town, Grafton County	2 714	239	8.8	58	9.1	49	10.2	28	8.5	44	5.8	23	53.5
Canaan town, Grafton County	3 319	199	6.0	41	4.6	41	6.0	40	12.4	27	2.9	19	33.3
Candia town, Rockingham County	3 890	103	2.6	23	2.3	17	2.3	15	5.3	26	2.3	5	13.9
Canterbury town, Merrimack County	1 979	49	2.5	8	1.7	8	2.2	4	2.0	12	2.0	4	10.5
Carroll town, Coos County	667	46	6.9	6	4.8	6	7.1	13	12.4	6	3.1	4	23.5
Center Harbor town, Belknap County	1 017	68	6.7	29	13.4	16	9.7	9	5.6	13	4.4	5	21.7
Chandlers purchase, Coos County	-	-	(X)	-	(X)	-	(X)	-	(X)	-	(X)	-	(X)
Charlestown CDP, Sullivan County	1 318	131	9.9	34	10.9	29	10.8	29	14.6	19	5.6	5	11.6
Charlestown town, Sullivan County	4 674	306	6.5	64	5.7	53	6.1	67	10.3	46	3.5	20	16.7
Chatham town, Carroll County	260	40	15.4	17	23.9	12	24.0	-	-	10	13.3	2	66.7
Chester town, Rockingham County	3 745	188	5.0	68	5.9	60	7.1	12	5.2	34	3.4	8	12.9
Chesterfield town, Cheshire County	3 542	158	4.5	41	4.5	29	3.9	24	6.4	50	4.9	26	38.2
Chichester town, Merrimack County	2 225	67	3.0	18	3.2	14	3.2	12	5.3	15	2.3	8	17.8
Claremont city, Sullivan County	12 990	1 305	10.0	274	9.2	187	8.4	241	11.3	187	5.4	93	29.5
Clarksville town, Coos County	301	11	3.7	-	-	-	-	4	8.7	5	5.4	-	(X)
Colebrook town, Coos County	2 301	277	12.0	70	14.5	51	13.6	77	20.2	40	6.5	32	51.6
Columbia town, Coos County	730	53	7.3	11	6.8	11	8.3	12	10.1	9	4.0	6	23.1
Concord city, Merrimack County	37 478	2 980	8.0	845	9.3	495	7.3	262	5.4	603	6.2	341	22.9
Contoocook CDP, Merrimack County	1 515	54	3.6	25	5.7	21	6.1	12	6.4	11	2.8	11	23.4
Conway CDP, Carroll County	1 530	218	14.2	74	23.1	66	26.7	29	11.5	41	10.0	18	36.7
Conway town, Carroll County	8 466	875	10.3	250	13.3	188	13.2	169	13.7	182	8.0	66	24.5
Cornish town, Sullivan County	1 652	74	4.5	24	5.8	14	4.1	11	5.5	13	2.8	5	22.7
Crawfords purchase, Coos County	-	-	(X)	-	(X)	-	(X)	-	(X)	-	(X)	-	(X)
Croydon town, Sullivan County	667	33	4.9	7	5.0	7	6.1	7	9.7	5	2.5	3	25.0
Cutts grant, Coos County	-	-	(X)	-	(X)	-	(X)	-	(X)	-	(X)	-	(X)
Dalton town, Coos County	947	53	5.6	16	6.3	14	6.9	15	10.8	7	2.7	5	45.5
Danbury town, Merrimack County	1 063	118	11.1	28	11.9	15	7.9	13	9.3	28	8.9	9	36.0
Danville town, Rockingham County	4 003	162	4.0	63	5.5	57	6.9	24	8.4	35	3.2	18	23.7
Deerfield town, Rockingham County	3 652	117	3.2	11	1.0	11	1.4	26	10.4	13	1.3	-	-
Deering town, Hillsborough County	1 868	75	4.0	9	1.9	6	1.6	10	5.0	6	1.2	3	8.8

Table 16. **Poverty Status in 1999: 2000**—Con.

[Data based on a sample (except Tables 65-68). For information on confidentiality protection, coverage, sampling error, and nonsampling error, see Appendix G.
For location of definitions, see "How to Use This Census Report"]

State County Place and County Subdivision	Population for whom poverty status is determined									Families with income in 1999 below poverty level			
		Income in 1999 below poverty level								All families		Families with female householder, no husband present, with related children under 18 years	
		All ages		Related children				Population 65 years and over					
				Under 18 years		5 to 17 years							
	Total	Number	Percent	Number	Percent	Number	Percent	Number	Percent	Number	Percent	Number	Percent
PLACE AND COUNTY SUBDIVISION—Con.													
Derry CDP, Rockingham County	22 210	1 322	6.0	428	6.9	297	6.3	112	7.6	247	4.3	149	18.8
Derry town, Rockingham County	33 737	1 564	4.6	499	5.0	368	4.8	141	7.1	296	3.3	169	18.5
Dixs grant, Coos County	-	-	(X)	-	(X)	-	(X)	-	(X)	-	(X)	-	(X)
Dixville township, Coos County	-	-	(X)	-	(X)	-	(X)	-	(X)	-	(X)	-	(X)
Dorchester town, Grafton County	364	41	11.3	17	17.2	12	16.7	4	9.5	9	8.6	3	33.3
Dover city, Strafford County	26 079	2 193	8.4	501	9.4	347	9.1	183	5.7	310	4.8	202	26.1
Dublin town, Cheshire County	1 440	153	10.6	58	16.8	43	15.6	10	5.0	25	6.0	7	38.9
Dummer town, Coos County	345	23	6.7	2	2.4	2	3.2	4	10.0	5	4.6	2	25.0
Dunbarton town, Merrimack County	2 209	61	2.8	14	2.4	8	2.0	8	4.9	15	2.3	-	-
Durham CDP, Strafford County	4 513	1 802	39.9	65	12.3	57	14.8	9	1.8	39	5.9	26	31.7
Durham town, Strafford County	8 110	2 246	27.7	79	5.5	71	6.4	9	1.1	44	2.8	26	17.7
East Kingston town, Rockingham County	1 769	77	4.4	30	6.5	26	7.4	-	-	16	3.2	6	35.3
East Merrimack CDP, Hillsborough County	3 695	175	4.7	85	10.7	81	13.2	39	7.9	26	2.8	26	15.6
Easton town, Grafton County	250	25	10.0	15	30.6	15	31.3	-	-	5	6.0	5	71.4
Eaton town, Carroll County	333	24	7.2	5	7.6	5	9.3	7	15.9	4	3.6	-	-
Effingham town, Carroll County	1 248	191	15.3	38	13.4	24	10.3	10	6.3	28	8.1	12	30.8
Ellsworth town, Grafton County	63	-	-	-	-	-	-	-	-	-	-	-	(X)
Enfield CDP, Grafton County	1 681	121	7.2	22	5.8	15	5.5	21	8.2	26	6.1	19	26.4
Enfield town, Grafton County	4 611	231	5.0	42	4.3	28	4.0	28	5.6	41	3.2	27	33.8
Epping CDP, Rockingham County	1 612	108	6.7	34	8.6	5	1.7	31	11.7	25	5.6	14	25.9
Epping town, Rockingham County	5 459	180	3.3	67	4.6	38	3.5	31	6.1	39	2.6	19	14.8
Epsom town, Merrimack County	3 891	121	3.1	33	3.4	29	4.0	14	3.2	21	1.9	11	12.6
Errol town, Coos County	314	41	13.1	15	24.2	10	19.2	10	15.2	9	9.8	4	66.7
Ervings location, Coos County	-	-	(X)	-	(X)	-	(X)	-	(X)	-	(X)	-	(X)
Exeter CDP, Rockingham County	9 491	677	7.1	216	9.8	174	10.4	83	5.8	103	4.1	55	20.7
Exeter town, Rockingham County	13 777	742	5.4	228	6.8	174	6.8	97	4.5	108	2.9	55	17.1
Farmington CDP, Strafford County	3 497	444	12.7	111	11.0	65	8.5	67	15.3	82	8.8	28	23.1
Farmington town, Strafford County	5 727	545	9.5	127	8.1	72	6.0	67	11.2	95	6.3	28	19.0
Fitzwilliam town, Cheshire County	2 134	143	6.7	47	9.2	36	8.9	10	4.4	20	3.3	5	17.2
Francestown town, Hillsborough County	1 474	44	3.0	10	2.5	10	3.1	6	3.5	5	1.2	3	20.0
Franconia town, Grafton County	852	76	8.9	18	10.1	8	5.7	6	4.9	19	7.8	4	21.1
Franklin city, Merrimack County	8 230	1 058	12.9	371	18.2	280	18.5	112	9.7	198	8.9	118	31.9
Freedom town, Carroll County	1 297	88	6.8	10	4.7	6	3.8	25	8.1	19	4.6	3	15.8
Fremont town, Rockingham County	3 467	145	4.2	51	5.1	27	3.9	11	5.0	38	3.8	8	20.5
Gilford town, Belknap County	6 803	226	3.3	19	1.2	-	-	31	2.7	44	2.2	5	6.2
Gilmanton town, Belknap County	3 054	179	5.9	43	5.8	31	5.3	33	9.1	30	3.3	-	-
Gilsum town, Cheshire County	742	52	7.0	2	1.3	2	1.7	13	13.7	4	1.9	2	22.2
Goffstown town, Hillsborough County	14 973	636	4.2	125	3.3	77	2.7	171	9.5	108	2.6	59	25.4
Gorham CDP, Coos County	1 822	146	8.0	37	9.8	37	12.4	40	11.7	24	4.7	6	31.6
Gorham town, Coos County	2 896	202	7.0	37	6.0	37	7.3	63	10.7	31	3.9	6	14.0
Goshen town, Sullivan County	753	66	8.8	18	10.8	14	11.4	26	21.5	16	6.9	2	9.5
Grafton town, Grafton County	1 129	89	7.9	28	10.0	23	10.8	5	4.1	13	4.2	4	20.0
Grantham town, Sullivan County	2 173	54	2.5	8	1.8	-	-	18	3.8	10	1.4	5	19.2
Greenfield town, Hillsborough County	1 512	81	5.4	28	6.9	23	7.1	10	8.5	10	2.4	4	12.9
Greenland town, Rockingham County	3 196	190	5.9	85	10.1	78	12.5	19	5.7	33	3.6	4	8.3
Greens grant, Coos County	-	-	(X)	-	(X)	-	(X)	-	(X)	-	(X)	-	(X)
Greenville CDP, Hillsborough County	1 157	58	5.0	12	3.4	12	5.0	25	17.7	4	1.4	4	19.0
Greenville town, Hillsborough County	2 211	163	7.4	34	5.7	28	6.4	45	18.5	16	2.9	4	14.3
Groton town, Grafton County	415	28	6.7	4	3.9	4	5.1	9	22.0	8	6.7	2	40.0
Groveton CDP, Coos County	1 210	175	14.5	52	17.7	38	15.9	31	13.0	40	11.7	15	41.7
Hadleys purchase, Coos County	-	-	(X)	-	(X)	-	(X)	-	(X)	-	(X)	-	(X)
Hale's location, Carroll County	61	-	-	-	(X)	-	(X)	-	-	-	-	-	(X)
Hampstead town, Rockingham County	8 283	316	3.8	148	6.3	92	4.9	29	3.7	56	2.4	32	19.8
Hampton CDP, Rockingham County	8 942	353	3.9	34	1.6	11	0.7	115	8.7	47	1.9	18	11.6
Hampton town, Rockingham County	14 804	870	5.9	235	7.5	170	7.6	148	7.1	184	4.5	102	30.2
Hampton Falls town, Rockingham County	1 875	55	2.9	15	3.1	15	4.3	8	3.3	12	2.2	2	9.1
Hancock town, Hillsborough County	1 732	65	3.8	11	2.6	8	2.3	12	4.1	13	2.7	6	30.0
Hanover CDP, Grafton County	4 310	633	14.7	-	-	-	-	30	4.6	10	1.0	-	-
Hanover town, Grafton County	6 988	633	9.1	-	-	-	-	30	3.0	10	0.6	-	-
Harrisville town, Cheshire County	1 072	61	5.7	21	8.0	8	3.9	6	3.8	13	4.3	7	19.4
Hart's Location town, Carroll County	33	-	-	-	-	-	-	-	(X)	-	-	-	(X)
Haverhill town, Grafton County	4 236	289	6.8	60	6.1	41	5.4	45	6.0	74	6.4	16	22.9
Hebron town, Grafton County	497	14	2.8	5	6.8	-	-	3	2.3	4	2.6	2	20.0
Henniker CDP, Merrimack County	1 235	128	10.4	9	3.2	9	3.8	7	4.3	7	2.2	7	9.5
Henniker town, Merrimack County	4 005	281	7.0	22	2.1	22	2.6	36	10.3	21	2.0	7	5.9
Hill town, Merrimack County	983	41	4.2	3	1.2	3	1.5	-	-	8	2.9	3	15.8
Hillsborough CDP, Hillsborough County	1 816	256	14.1	102	21.0	51	13.0	30	9.5	52	10.6	33	49.3
Hillsborough town, Hillsborough County	4 837	472	9.8	157	12.7	71	7.9	61	10.1	88	6.7	55	43.0
Hinsdale CDP, Cheshire County	1 645	180	10.9	74	16.7	56	16.3	36	16.2	24	5.8	15	34.9
Hinsdale town, Cheshire County	4 064	259	6.4	94	9.1	76	9.4	36	7.2	34	3.2	25	22.7
Holderness town, Grafton County	1 910	94	4.9	42	9.2	30	8.0	10	4.0	16	2.8	5	14.7
Hollis town, Hillsborough County	6 997	184	2.6	34	1.7	18	1.1	21	3.6	57	2.8	-	-
Hooksett CDP, Merrimack County	3 613	263	7.3	149	14.7	119	17.2	17	5.9	72	7.1	38	21.0
Hooksett town, Merrimack County	10 849	437	4.0	170	6.0	119	5.6	81	7.7	97	3.2	48	19.0
Hopkinton town, Merrimack County	5 393	97	1.8	25	1.8	21	1.9	17	2.4	11	0.7	11	11.2
Hudson CDP, Hillsborough County	7 757	294	3.8	33	1.8	15	1.1	42	4.9	25	1.2	17	7.5
Hudson town, Hillsborough County	22 739	534	2.3	119	1.9	72	1.5	73	4.2	76	1.2	40	8.1
Jackson town, Carroll County	805	65	8.1	7	4.7	5	4.9	26	14.5	14	6.1	4	33.3
Jaffrey CDP, Cheshire County	2 730	296	10.8	90	12.8	55	10.2	43	10.2	34	5.0	16	24.6
Jaffrey town, Cheshire County	5 317	417	7.8	146	10.2	91	8.1	72	10.0	56	3.8	22	24.2

Table 16. **Poverty Status in 1999: 2000**—Con.

[Data based on a sample (except Tables 65-68). For information on confidentiality protection, coverage, sampling error, and nonsampling error, see Appendix G.
For location of definitions, see "How to Use This Census Report"]

State County Place and County Subdivision	Population for whom poverty status is determined									Families with income in 1999 below poverty level			
		Income in 1999 below poverty level								All families		Families with female householder, no husband present, with related children under 18 years	
		All ages		Related children				Population 65 years and over					
				Under 18 years		5 to 17 years							
	Total	Number	Percent	Number	Percent	Number	Percent	Number	Percent	Number	Percent	Number	Percent
PLACE AND COUNTY SUBDIVISION—Con.													
Jefferson town, Coos County	987	81	8.2	25	12.0	17	10.4	14	9.9	14	4.7	5	26.3
Keene city, Cheshire County	20 379	2 185	10.7	361	8.7	207	6.4	179	5.6	265	5.2	130	23.8
Kensington town, Rockingham County	1 875	87	4.6	26	5.1	18	4.9	8	4.6	18	3.4	4	19.0
Kilkenny township, Coos County	-	-	(X)	-	(X)	-	(X)	-	(X)	-	(X)	-	(X)
Kingston town, Rockingham County	5 862	147	2.5	25	1.7	18	1.6	18	3.5	29	1.8	-	-
Laconia city, Belknap County	15 601	1 382	8.9	397	10.9	235	8.5	135	5.3	316	7.5	193	38.9
Lancaster CDP, Coos County	1 511	146	9.7	22	6.9	-	-	47	20.7	25	6.0	20	29.0
Lancaster town, Coos County	3 128	303	9.7	80	10.6	37	6.7	71	14.8	59	6.8	34	33.0
Landaff town, Grafton County	392	28	7.1	5	5.7	-	-	8	12.9	7	6.9	2	100.0
Langdon town, Sullivan County	579	22	3.8	-	-	-	-	9	12.3	6	3.3	-	-
Lebanon city, Grafton County	12 339	1 089	8.8	378	13.8	229	11.7	136	8.1	204	6.3	135	31.2
Lee town, Strafford County	4 114	211	5.1	70	5.8	47	5.0	17	5.8	47	4.3	34	28.8
Lempster town, Sullivan County	964	70	7.3	18	8.0	12	6.8	7	5.3	9	3.2	3	18.8
Lincoln town, Grafton County	1 270	101	8.0	13	5.3	5	2.8	12	5.5	11	3.4	2	7.7
Lisbon CDP, Grafton County	1 078	56	5.2	18	5.8	18	7.9	8	6.1	9	3.0	5	14.7
Lisbon town, Grafton County	1 570	118	7.5	39	9.3	26	8.6	18	9.8	17	3.9	5	12.8
Litchfield town, Hillsborough County	7 345	153	2.1	38	1.6	30	1.7	29	12.1	45	2.2	28	18.9
Littleton CDP, Grafton County	4 474	555	12.4	140	12.8	94	10.6	145	22.3	106	8.9	52	26.7
Littleton town, Grafton County	5 807	663	11.4	176	12.7	122	11.3	152	17.9	138	8.6	59	27.4
Livermore town, Grafton County	-	-	(X)	-	(X)	-	(X)	-	(X)	-	(X)	-	(X)
Londonderry CDP, Rockingham County	11 400	266	2.3	58	1.6	47	1.7	26	4.0	48	1.5	-	-
Londonderry town, Rockingham County	23 197	483	2.1	89	1.2	78	1.3	77	6.3	101	1.6	8	1.6
Loudon town, Merrimack County	4 451	270	6.1	110	9.1	104	11.5	26	7.0	53	4.2	35	30.4
Low and Burbanks grant, Coos County	-	-	(X)	-	(X)	-	(X)	-	(X)	-	(X)	-	(X)
Lyman town, Grafton County	480	31	6.5	6	6.5	6	9.0	4	6.7	5	3.5	-	-
Lyme town, Grafton County	1 664	70	4.2	6	1.4	6	1.8	15	6.2	8	1.7	2	8.3
Lyndeborough town, Hillsborough County	1 573	52	3.3	12	3.0	12	3.9	10	8.4	5	1.2	2	12.5
Madbury town, Strafford County	1 501	87	5.8	18	4.1	11	3.0	4	3.4	16	3.9	3	9.7
Madison town, Carroll County	2 019	90	4.5	26	5.2	26	6.2	9	3.8	11	2.0	2	6.5
Manchester city, Hillsborough County	104 398	11 103	10.6	3 593	14.6	2 336	13.3	1 533	11.7	2 023	7.7	1 152	34.7
Marlborough CDP, Cheshire County	1 085	50	4.6	7	3.0	-	-	9	4.7	5	1.7	2	5.7
Marlborough town, Cheshire County	2 007	71	3.5	9	1.8	2	0.5	10	3.4	7	1.3	4	8.5
Marlow town, Cheshire County	726	30	4.1	9	5.1	7	5.5	5	4.9	6	2.7	2	16.7
Martins location, Coos County	-	-	(X)	-	(X)	-	(X)	-	(X)	-	(X)	-	(X)
Mason town, Hillsborough County	1 145	39	3.4	9	3.3	7	3.4	5	4.9	12	3.6	5	35.7
Meredith CDP, Belknap County	1 800	83	4.6	27	6.5	9	2.8	22	7.5	22	4.3	10	14.1
Meredith town, Belknap County	5 811	382	6.6	118	9.0	56	5.4	86	9.9	72	4.2	30	20.0
Merrimack town, Hillsborough County	25 011	479	1.9	206	2.9	169	3.1	46	3.1	86	1.2	59	10.7
Middleton town, Strafford County	1 433	104	7.3	22	5.6	6	2.0	9	6.3	18	4.5	2	7.4
Milan town, Coos County	1 310	75	5.7	23	7.0	18	6.7	22	13.8	12	3.0	2	9.5
Milford CDP, Hillsborough County	7 940	416	5.2	82	4.3	61	4.3	77	9.8	69	3.3	29	10.9
Milford town, Hillsborough County	13 372	698	5.2	220	6.0	170	6.3	92	8.0	114	3.1	61	17.9
Millsfield township, Coos County	19	-	-	-	-	-	(X)	-	-	-	-	-	(X)
Milton town, Strafford County	3 903	307	7.9	163	15.6	101	12.3	18	4.5	66	6.1	15	15.6
Monroe town, Grafton County	766	12	1.6	-	-	-	-	3	2.1	2	0.9	-	-
Mont Vernon town, Hillsborough County	2 027	40	2.0	14	2.3	9	1.9	10	5.7	6	1.0	6	25.0
Moultonborough town, Carroll County	4 477	180	4.0	31	3.3	31	4.0	23	2.6	44	3.2	-	-
Nashua city, Hillsborough County	84 926	5 743	6.8	1 810	8.7	1 214	7.9	610	6.4	1 119	5.0	522	24.2
Nelson town, Cheshire County	615	75	12.2	26	16.3	10	8.8	2	3.2	16	9.2	-	-
New Boston town, Hillsborough County	4 107	178	4.3	69	5.7	62	7.1	-	-	37	3.1	6	10.0
Newbury town, Merrimack County	1 700	30	1.8	-	-	-	-	-	-	-	-	-	-
New Castle town, Rockingham County	999	6	0.6	-	-	-	-	-	-	-	-	-	-
New Durham town, Strafford County	2 200	112	5.1	35	5.9	30	6.7	16	6.6	23	3.7	6	26.1
Newfields town, Rockingham County	1 546	44	2.8	13	2.7	7	2.1	-	-	11	2.5	8	32.0
New Hampton town, Belknap County	1 907	89	4.7	21	4.2	21	5.2	17	6.8	14	2.7	5	15.2
Newington town, Rockingham County	776	36	4.6	8	4.8	8	6.1	4	5.3	10	5.0	3	23.1
New Ipswich town, Hillsborough County	4 289	304	7.1	155	10.5	117	10.6	32	10.1	47	4.3	3	8.8
New London town, Merrimack County	3 443	81	2.4	14	2.4	14	3.0	17	1.5	16	1.5	5	11.1
Newmarket CDP, Rockingham County	5 172	529	10.2	148	14.4	116	15.5	21	5.5	77	6.8	40	25.8
Newmarket town, Rockingham County	8 019	669	8.3	195	11.1	152	12.2	37	5.5	111	5.7	65	33.5
Newport CDP, Sullivan County	3 969	640	16.1	207	20.6	163	21.8	76	12.9	110	10.7	35	36.1
Newport town, Sullivan County	6 172	890	14.4	296	19.3	196	17.2	91	10.0	180	10.8	82	41.0
Newton town, Rockingham County	4 278	172	4.0	42	3.4	31	3.4	52	16.0	32	2.7	18	15.9
North Conway CDP, Carroll County	2 101	360	17.1	109	26.0	72	23.8	79	24.0	86	17.1	33	36.3
Northfield town, Merrimack County	4 462	175	3.9	5	0.4	-	-	30	7.5	11	0.9	6	5.6
North Hampton town, Rockingham County	4 248	141	3.3	7	0.7	7	0.9	37	6.1	20	1.6	7	16.7
Northumberland town, Coos County	2 394	274	11.4	78	13.4	57	11.8	38	10.1	64	9.4	25	36.8
Northwood town, Rockingham County	3 623	153	4.2	29	3.0	17	2.2	10	3.0	15	1.5	9	13.6
Nottingham town, Rockingham County	3 674	92	2.5	12	1.2	12	1.6	6	2.3	10	0.9	10	15.2
Odell township, Coos County	-	-	(X)	-	(X)	-	(X)	-	(X)	-	(X)	-	(X)
Orange town, Grafton County	303	20	6.6	4	6.0	4	8.9	1	3.2	5	6.3	-	-
Orford town, Grafton County	1 089	60	5.5	17	7.4	14	9.2	6	4.1	10	3.1	2	12.5
Ossipee town, Carroll County	4 034	403	10.0	145	15.0	113	14.3	42	6.6	90	7.7	54	44.6
Pelham town, Hillsborough County	10 896	331	3.0	96	3.1	66	2.8	40	4.7	49	1.6	17	9.8
Pembroke town, Merrimack County	6 841	372	5.4	58	3.2	36	2.6	74	10.9	57	3.0	22	13.8
Peterborough CDP, Hillsborough County	2 764	306	11.1	157	23.7	120	22.6	44	8.5	54	7.6	33	33.0
Peterborough town, Hillsborough County	5 562	508	9.1	248	17.0	178	16.1	44	4.7	98	6.4	45	22.6
Piermont town, Grafton County	695	34	4.9	-	-	-	-	2	2.3	7	3.9	-	-
Pinardville CDP, Hillsborough County	4 608	332	7.2	64	7.2	24	3.5	48	7.4	54	4.3	28	24.3
Pinkhams grant, Coos County	-	-	(X)	-	(X)	-	(X)	-	(X)	-	(X)	-	(X)

Table 16. **Poverty Status in 1999: 2000**—Con.

[Data based on a sample (except Tables 65-68). For information on confidentiality protection, coverage, sampling error, and nonsampling error, see Appendix G.
For location of definitions, see "How to Use This Census Report"]

State County Place and County Subdivision	Population for whom poverty status is determined									Families with income in 1999 below poverty level			
		Income in 1999 below poverty level								All families		Families with female householder, no husband present, with related children under 18 years	
		All ages		Related children				Population 65 years and over					
				Under 18 years		5 to 17 years							
	Total	Number	Percent	Number	Percent	Number	Percent	Number	Percent	Number	Percent	Number	Percent
PLACE AND COUNTY SUBDIVISION—Con.													
Pittsburg town, Coos County	866	64	7.4	13	7.8	13	10.2	18	11.5	13	5.0	2	20.0
Pittsfield CDP, Merrimack County	1 726	202	11.7	67	13.7	45	11.8	19	10.8	45	10.6	18	26.5
Pittsfield town, Merrimack County	3 921	344	8.8	124	11.6	65	8.1	27	6.6	72	6.8	31	21.8
Plainfield town, Sullivan County	2 236	63	2.8	9	1.6	6	1.5	11	4.7	12	1.8	4	8.3
Plaistow town, Rockingham County	7 730	245	3.2	28	1.4	28	1.9	59	7.5	46	2.1	12	6.1
Plymouth CDP, Grafton County	1 836	468	25.5	-	-	-	-	12	7.3	11	3.0	-	-
Plymouth town, Grafton County	4 215	785	18.6	97	10.4	79	11.3	33	7.1	61	6.2	32	26.9
Portsmouth city, Rockingham County	20 244	1 883	9.3	483	14.3	345	14.3	255	8.4	318	6.4	166	29.1
Randolph town, Coos County	336	6	1.8	-	-	-	-	-	-	2	2.0	-	-
Raymond CDP, Rockingham County	2 862	193	6.7	41	5.8	31	6.0	50	21.8	57	7.6	8	9.8
Raymond town, Rockingham County	9 645	582	6.0	215	7.8	195	9.3	105	15.8	135	5.3	32	13.6
Richmond town, Cheshire County	1 055	80	7.6	25	8.5	13	5.8	9	7.6	13	4.6	-	-
Rindge town, Cheshire County	4 262	323	7.6	142	11.5	113	12.2	14	3.3	50	4.3	5	6.8
Rochester city, Strafford County	28 140	2 357	8.4	823	11.7	579	11.1	316	8.8	481	6.3	313	34.5
Rollinsford town, Strafford County	2 644	98	3.7	34	5.2	34	7.1	11	3.4	19	2.6	12	31.6
Roxbury town, Cheshire County	233	2	0.9	-	-	-	-	-	-	-	-	-	(X)
Rumney town, Grafton County	1 467	140	9.5	55	15.0	47	16.2	15	6.7	19	4.9	6	17.6
Rye town, Rockingham County	5 132	181	3.5	63	5.4	39	4.2	8	0.9	23	1.6	9	9.8
Salem town, Rockingham County	27 938	1 155	4.1	352	5.1	267	5.1	237	7.6	238	3.1	74	17.2
Salisbury town, Merrimack County	1 133	22	1.9	2	0.7	2	1.0	5	4.6	2	0.6	2	25.0
Sanbornton town, Belknap County	2 548	130	5.1	52	8.4	31	6.1	12	4.3	16	2.2	5	14.7
Sandown town, Rockingham County	5 087	210	4.1	43	2.8	28	2.4	25	9.2	46	3.3	12	13.3
Sandwich town, Carroll County	1 283	78	6.1	22	8.1	17	7.8	16	5.3	14	3.5	9	29.0
Sargents purchase, Coos County	-	-	(X)	-	(X)	-	(X)	-	(X)	-	(X)	-	(X)
Seabrook town, Rockingham County	7 926	683	8.6	253	15.9	162	14.5	124	9.3	133	6.1	74	40.7
Second College grant, Coos County	-	-	(X)	-	(X)	-	(X)	-	(X)	-	(X)	-	(X)
Sharon town, Hillsborough County	343	13	3.8	-	-	-	-	3	7.3	2	1.8	-	-
Shelburne town, Coos County	378	14	3.7	-	-	-	-	5	13.5	3	2.9	-	-
Somersworth city, Strafford County	11 334	995	8.8	315	10.9	185	8.9	122	9.0	196	6.3	148	29.4
South Hampton town, Rockingham County	844	23	2.7	7	3.4	7	4.5	-	-	2	0.8	-	-
South Hooksett CDP, Merrimack County	4 408	125	2.8	21	1.9	-	-	41	7.5	18	1.5	10	22.7
Springfield town, Sullivan County	915	47	5.1	5	2.4	5	3.0	10	7.9	10	3.5	-	-
Stark town, Coos County	527	27	5.1	-	-	-	-	4	6.2	4	2.5	-	-
Stewartstown town, Coos County	940	108	11.5	29	12.3	10	5.6	17	14.4	22	9.0	11	57.9
Stoddard town, Cheshire County	921	79	8.6	18	10.3	13	9.9	15	10.8	14	5.3	-	-
Strafford town, Strafford County	3 620	67	1.9	16	1.5	8	0.9	15	5.4	10	1.0	10	14.1
Stratford town, Coos County	928	133	14.3	42	18.5	34	18.4	11	8.9	25	10.7	14	51.9
Stratham town, Rockingham County	6 344	74	1.2	19	1.1	19	1.4	6	1.1	9	0.5	-	-
Success township, Coos County	-	-	(X)	-	(X)	-	(X)	-	(X)	-	(X)	-	(X)
Sugar Hill town, Grafton County	561	30	5.3	-	-	-	-	11	10.6	7	4.3	-	-
Sullivan town, Cheshire County	764	34	4.5	7	3.5	5	3.1	-	-	2	0.9	-	-
Sunapee town, Sullivan County	3 044	158	5.2	45	6.6	22	4.0	22	4.2	33	3.8	22	22.9
Suncook CDP, Merrimack County	5 177	305	5.9	48	4.5	26	3.5	59	7.7	27	1.9	18	14.5
Surry town, Cheshire County	704	13	1.8	2	1.3	2	1.6	5	4.9	1	0.5	1	14.3
Sutton town, Merrimack County	1 541	77	5.0	27	8.0	22	8.0	11	4.7	13	2.8	8	30.8
Swanzey town, Cheshire County	6 768	363	5.4	40	2.4	31	2.4	92	10.4	57	3.0	13	7.9
Tamworth town, Carroll County	2 540	241	9.5	48	8.2	26	5.7	41	10.1	49	7.1	19	38.8
Temple town, Hillsborough County	1 311	84	6.4	16	4.2	14	4.6	5	4.5	10	2.8	6	26.1
Thompson and Meserves purchase, Coos County	-	-	(X)	-	(X)	-	(X)	-	(X)	-	(X)	-	(X)
Thornton town, Grafton County	1 836	175	9.5	55	13.5	37	11.2	7	3.0	35	6.9	13	34.2
Tilton town, Belknap County	3 252	168	5.2	38	5.0	27	4.4	26	6.2	26	2.9	11	14.1
Tilton-Northfield CDP	2 963	195	6.6	30	3.7	21	3.4	29	9.6	23	3.1	8	8.9
Belknap County (part)	1 431	97	6.8	30	7.2	21	6.3	19	11.9	18	4.7	8	17.0
Merrimack County (part)	1 532	98	6.4	-	-	-	-	10	7.0	5	1.4	-	-
Troy town, Cheshire County	1 950	155	7.9	39	8.1	23	5.9	16	7.4	20	3.8	9	29.0
Tuftonboro town, Carroll County	2 136	137	6.4	29	7.1	21	6.6	29	6.1	29	4.4	5	22.7
Unity town, Sullivan County	1 286	104	8.1	45	15.4	27	12.2	2	1.4	26	6.8	6	37.5
Wakefield town, Carroll County	4 203	298	7.1	94	8.9	76	9.3	37	5.8	61	5.1	24	23.3
Walpole town, Cheshire County	3 594	220	6.1	94	10.4	80	11.7	23	3.6	40	3.9	32	51.6
Warner town, Merrimack County	2 646	179	6.8	74	11.0	47	9.0	14	4.2	37	5.0	21	29.2
Warren town, Grafton County	870	93	10.7	32	14.0	26	14.1	8	7.1	12	5.1	4	12.9
Washington town, Sullivan County	873	44	5.0	16	8.1	9	5.5	8	5.7	8	3.1	2	18.2
Waterville Valley town, Grafton County	258	16	6.2	4	6.7	4	7.8	-	-	5	6.8	5	33.3
Weare town, Hillsborough County	7 763	196	2.5	28	1.1	26	1.4	30	8.2	33	1.5	7	6.2
Webster town, Merrimack County	1 558	78	5.0	19	5.0	9	3.2	8	5.4	17	3.6	-	-
Wentworth town, Grafton County	800	63	7.9	19	9.7	17	10.1	3	2.6	13	6.1	-	-
Wentworth location, Coos County	49	4	8.2	-	-	-	-	-	-	-	-	-	(X)
Westmoreland town, Cheshire County	1 494	37	2.5	-	-	-	-	11	5.4	2	0.4	-	-
West Swanzey CDP, Cheshire County	1 078	114	10.6	9	5.4	-	-	41	21.9	29	9.9	13	23.6
Whitefield CDP, Coos County	996	103	10.3	27	11.7	17	9.8	30	17.9	20	7.1	10	37.0
Whitefield town, Coos County	1 914	187	9.8	42	9.8	28	8.7	42	13.5	33	6.1	12	24.5
Wilmot town, Merrimack County	1 141	50	4.4	17	5.8	7	3.1	2	1.4	6	1.8	3	11.5
Wilton CDP, Hillsborough County	1 145	60	5.2	-	-	-	-	25	14.5	11	3.5	-	-
Wilton town, Hillsborough County	3 738	157	4.2	38	3.8	27	3.6	37	9.2	31	3.1	13	19.7
Winchester CDP, Cheshire County	1 853	329	17.8	134	25.1	97	22.5	26	9.5	78	17.3	44	65.7
Winchester town, Cheshire County	4 061	487	12.0	183	17.6	122	15.5	31	5.8	109	10.0	44	47.8
Windham town, Rockingham County	10 651	187	1.8	49	1.6	34	1.4	7	1.1	35	1.1	-	-
Windsor town, Hillsborough County	162	20	12.3	11	32.4	9	37.5	-	-	4	11.8	-	(X)

Table 16. **Poverty Status in 1999: 2000**—Con.

[Data based on a sample (except Tables 65-68). For information on confidentiality protection, coverage, sampling error, and nonsampling error, see Appendix G. For location of definitions, see "How to Use This Census Report"]

State County Place and County Subdivision	Population for whom poverty status is determined									Families with income in 1999 below poverty level			
		Income in 1999 below poverty level								All families		Families with female householder, no husband present, with related children under 18 years	
		All ages		Related children				Population 65 years and over					
				Under 18 years		5 to 17 years							
	Total	Number	Percent	Number	Percent	Number	Percent	Number	Percent	Number	Percent	Number	Percent
PLACE AND COUNTY SUBDIVISION—Con.													
Wolfeboro CDP, Carroll County	2 912	135	4.6	28	4.9	21	4.4	32	4.3	14	1.7	8	15.7
Wolfeboro town, Carroll County	5 964	375	6.3	119	9.0	94	8.9	40	2.9	61	3.5	27	19.6
Woodstock town, Grafton County	1 141	110	9.6	38	14.8	16	8.5	16	14.0	21	7.6	2	5.6
Woodsville CDP, Grafton County	924	94	10.2	39	17.3	20	12.4	6	4.5	31	14.0	16	48.5

Table 17. **Units in Structure: 2000**

[Data based on a sample (except Tables 65-68). For information on confidentiality protection, coverage, sampling error, and nonsampling error, see Appendix G.
For location of definitions, see "How to Use This Census Report"]

State County County Subdivision Place	Total housing units	Units in structure								
		1 unit, detached	1 unit, attached	2 to 4 units	5 to 9 units	10 to 19 units	20 to 49 units	50 or more units	Mobile home	Boat, RV, van, etc.
The State	**547 024**	**341 299**	**24 233**	**68 388**	**27 581**	**17 279**	**22 989**	**8 926**	**35 544**	**785**
Belknap County	32 121	22 862	848	3 160	968	468	697	398	2 688	32
Alton town	3 522	3 109	24	156	19	5	13	-	189	7
Barnstead town	1 994	1 804	55	47	-	-	-	-	88	-
Belmont town	3 113	1 798	32	337	66	-	18	-	854	8
Center Harbor town	658	601	7	-	5	3	-	-	42	-
Gilford town	4 312	3 200	90	249	95	17	70	10	581	-
Gilmanton town	1 848	1 731	-	58	-	-	12	-	47	-
Laconia city	8 554	4 223	496	1 743	630	325	535	365	237	-
Meredith town	4 191	3 388	81	235	116	21	49	17	276	8
Meredith CDP	886	465	36	159	76	16	-	-	134	-
New Hampton town	939	806	25	24	-	3	-	-	79	2
Sanbornton town	1 359	1 267	11	27	4	-	-	-	50	-
Tilton town	1 631	935	27	284	33	94	-	6	245	7
Tilton-Northfield CDP (part)	639	307	-	177	33	94	-	6	22	-
Carroll County	34 750	26 304	1 761	2 137	1 243	360	464	-	2 411	70
Albany town	491	393	-	14	-	-	-	-	84	-
Bartlett town	3 613	1 792	637	440	491	126	65	-	62	-
Brookfield town	281	275	4	-	-	-	-	-	-	2
Chatham town	249	214	2	-	4	-	-	-	25	4
Conway town	5 931	3 231	404	699	542	167	250	-	633	5
Conway CDP	872	557	9	172	60	24	-	-	50	-
North Conway CDP	1 623	588	168	261	301	93	159	-	53	-
Eaton town	213	194	4	15	-	-	-	-	-	-
Effingham town	791	614	4	21	2	20	-	-	130	-
Freedom town	1 406	1 204	85	14	4	-	-	-	97	2
Hale's location	61	59	2	-	-	-	-	-	-	-
Hart's Location town	54	54	-	-	-	-	-	-	-	-
Jackson town	886	706	66	93	16	-	2	-	3	-
Madison town	1 615	1 441	34	37	-	2	20	-	78	3
Moultonborough town	4 523	4 137	133	57	35	15	-	-	137	9
Ossipee town	2 742	2 031	70	91	20	11	13	-	506	-
Sandwich town	965	886	33	8	8	-	-	-	28	2
Tamworth town	1 677	1 331	44	70	19	17	-	-	184	12
Tuftonboro town	2 019	1 732	43	66	22	2	-	-	152	2
Wakefield town	3 330	2 918	39	144	4	-	27	-	185	13
Wolfeboro town	3 903	3 092	157	368	76	-	87	-	107	16
Wolfeboro CDP	1 708	1 193	50	238	76	-	71	-	80	-
Cheshire County	31 876	21 723	640	3 796	1 425	852	828	210	2 370	32
Alstead town	950	750	6	61	18	-	-	-	110	5
Chesterfield town	1 632	1 446	26	88	16	10	5	-	35	6
Dublin town	686	619	17	26	-	-	2	-	22	-
Fitzwilliam town	1 074	865	12	62	15	-	-	-	116	4
Gilsum town	323	277	2	17	-	-	-	-	27	-
Harrisville town	698	625	10	35	-	-	-	-	28	-
Hinsdale town	1 714	935	18	190	110	10	24	-	427	-
Hinsdale CDP	718	377	12	150	102	10	24	-	43	-
Jaffrey town	2 352	1 525	30	276	248	64	34	11	164	-
Jaffrey CDP	1 276	583	13	216	216	64	24	11	149	-
Keene city	9 295	4 541	267	1 913	722	620	589	197	446	-
Marlborough town	893	586	48	147	19	15	43	-	35	-
Marlborough CDP	490	253	5	133	13	15	41	-	30	-
Marlow town	387	334	3	5	-	-	-	-	39	6
Nelson town	404	385	5	10	-	-	-	2	2	-
Richmond town	432	396	3	8	-	-	-	-	25	-
Rindge town	1 863	1 597	33	70	28	10	43	-	82	-
Roxbury town	91	78	2	3	-	-	-	-	8	-
Stoddard town	939	893	13	9	-	-	-	-	18	6
Sullivan town	294	237	10	22	-	-	-	-	25	-
Surry town	302	269	3	5	-	-	-	-	20	5
Swanzey town	2 818	1 984	76	256	95	98	44	-	265	-
West Swanzey CDP	510	256	40	81	38	52	35	-	8	-
Troy town	778	505	4	123	32	8	6	-	100	-
Walpole town	1 592	1 187	16	224	76	7	26	-	56	-
Westmoreland town	618	583	23	-	-	4	-	-	8	-
Winchester town	1 741	1 106	13	246	46	6	12	-	312	-
Winchester CDP	701	349	13	187	11	6	12	-	123	-
Coos County	19 623	12 538	277	3 109	1 063	232	184	104	1 943	173
Atkinson and Gilmanton Academy grant	6	6	-	-	-	-	-	-	-	-
Beans grant	-	-	-	-	-	-	-	-	-	-
Beans purchase	-	-	-	-	-	-	-	-	-	-
Berlin city	5 111	2 454	43	1 896	415	78	33	102	90	-
Cambridge township	39	36	-	-	-	-	-	-	3	-
Carroll town	799	406	159	124	52	27	-	-	31	-
Chandlers purchase	-	-	-	-	-	-	-	-	-	-
Clarksville town	353	262	3	2	-	-	-	-	68	18
Colebrook town	1 318	771	15	219	163	9	2	-	135	4
Columbia town	443	350	-	11	-	-	-	-	72	10
Crawfords purchase	-	-	-	-	-	-	-	-	-	-
Cutts grant	-	-	-	-	-	-	-	-	-	-
Dalton town	520	356	-	13	-	-	-	-	146	5
Dixs grant	13	13	-	-	-	-	-	-	-	-
Dixville township	31	21	-	-	3	2	-	-	5	-
Dummer town	300	251	-	2	-	-	-	-	40	7
Errol town	411	346	3	-	-	-	-	-	46	16
Ervings location	-	-	-	-	-	-	-	-	-	-
Gorham town	1 484	782	14	279	79	35	29	-	266	-
Gorham CDP	903	411	14	222	30	21	29	-	176	-
Greens grant	-	-	-	-	-	-	-	-	-	-
Hadleys purchase	-	-	-	-	-	-	-	-	-	-
Jefferson town	577	441	-	19	22	-	-	-	86	9
Kilkenny township	-	-	-	-	-	-	-	-	-	-
Lancaster town	1 501	992	7	168	117	42	48	-	127	-
Lancaster CDP	804	418	7	138	117	42	48	-	34	-
Low and Burbanks grant	-	-	-	-	-	-	-	-	-	-

Table 17. **Units in Structure: 2000**—Con.

[Data based on a sample (except Tables 65-68). For information on confidentiality protection, coverage, sampling error, and nonsampling error, see Appendix G.
For location of definitions, see "How to Use This Census Report"]

State County County Subdivision Place	Total housing units	Units in structure								
		1 unit, detached	1 unit, attached	2 to 4 units	5 to 9 units	10 to 19 units	20 to 49 units	50 or more units	Mobile home	Boat, RV, van, etc.
Coos County—Con.										
Martins location	-	-	-	-	-	-	-	-	-	-
Milan town	755	615	-	22	-	-	-	-	112	6
Millsfield township	37	37	-	-	-	-	-	-	-	-
Northumberland town	1 112	747	4	152	31	34	6	-	135	3
Groveton CDP	567	372	4	116	20	34	6	-	15	-
Odell township	40	40	-	-	-	-	-	-	-	-
Pinkhams grant	2	-	-	2	-	-	-	-	-	-
Pittsburg town	1 244	1 059	2	7	5	2	-	-	145	24
Randolph town	244	224	4	4	-	-	-	-	9	3
Sargents purchase	-	-	-	-	-	-	-	-	-	-
Second College grant	7	7	-	-	-	-	-	-	-	-
Shelburne town	197	168	3	5	-	-	-	-	19	2
Stark town	436	334	-	14	-	-	-	-	58	30
Stewartstown town	760	489	5	40	38	-	-	2	159	27
Stratford town	521	329	9	32	52	3	4	-	92	-
Success township	68	68	-	-	-	-	-	-	-	-
Thompson and Meserves purchase	-	-	-	-	-	-	-	-	-	-
Wentworth location	136	117	-	-	-	-	-	-	13	6
Whitefield town	1 158	817	6	98	86	-	62	-	86	3
Whitefield CDP	532	269	1	95	80	-	62	-	25	-
Grafton County	43 729	26 879	2 429	4 859	2 605	1 615	795	799	3 661	87
Alexandria town	783	607	75	8	-	2	-	-	87	4
Ashland town	1 149	534	139	183	117	23	54	-	93	6
Bath town	440	332	7	28	-	2	-	-	69	2
Benton town	147	106	-	-	-	-	-	-	39	2
Bethlehem town	1 307	865	107	134	66	35	17	-	70	13
Bridgewater town	848	702	32	14	9	-	-	-	91	-
Bristol town	2 075	1 416	173	197	59	77	34	-	115	4
Bristol CDP	948	547	76	133	46	65	34	-	47	-
Campton town	1 759	1 144	91	111	79	53	14	-	259	8
Canaan town	1 588	1 198	9	93	15	16	17	-	235	5
Dorchester town	231	183	4	4	-	-	-	-	40	-
Easton town	176	166	7	-	-	-	-	3	-	-
Ellsworth town	73	71	-	-	-	-	-	-	2	-
Enfield town	2 372	1 555	89	332	72	22	-	-	293	9
Enfield CDP	766	355	14	214	50	7	-	-	126	-
Franconia town	728	551	34	62	28	5	2	-	46	-
Grafton town	692	522	2	18	-	2	-	-	131	17
Groton town	340	269	-	-	-	-	-	-	71	-
Hanover town	2 989	2 136	104	198	232	209	83	21	6	-
Hanover CDP	1 894	1 104	66	179	232	209	83	21	-	-
Haverhill town	2 148	1 392	44	256	94	36	52	-	267	7
Woodsville CDP	474	180	14	181	48	7	6	-	38	-
Hebron town	526	490	6	8	-	16	-	-	4	2
Holderness town	1 208	1 004	29	50	25	-	-	-	100	-
Landaff town	235	219	2	8	-	-	-	-	4	2
Lebanon city	5 707	2 702	180	1 162	571	413	293	157	229	-
Lincoln town	2 328	514	925	161	95	142	83	323	85	-
Lisbon town	727	431	5	126	43	12	-	-	110	-
Lisbon CDP	472	259	5	114	40	12	-	-	42	-
Littleton town	2 746	1 494	18	563	173	74	57	63	304	-
Littleton CDP	2 085	984	10	529	173	68	57	63	201	-
Livermore town	-	-	-	-	-	-	-	-	-	-
Lyman town	272	238	2	-	-	-	-	-	29	3
Lyme town	750	654	19	30	10	14	-	-	23	-
Monroe town	341	321	2	11	-	-	-	-	7	-
Orange town	140	113	2	3	-	-	-	-	22	-
Orford town	557	455	10	16	20	2	-	-	54	-
Piermont town	399	342	5	14	10	-	-	-	28	-
Plymouth town	1 901	881	103	366	192	97	8	-	254	-
Plymouth CDP	772	347	21	229	59	97	8	-	11	-
Rumney town	878	706	25	36	11	7	-	-	93	-
Sugar Hill town	359	321	12	18	2	2	-	-	4	-
Thornton town	1 487	920	86	70	195	74	-	-	142	-
Warren town	499	377	16	22	-	-	-	-	84	-
Waterville Valley town	1 109	104	8	193	340	231	1	232	-	-
Wentworth town	436	379	4	11	3	-	-	-	36	3
Woodstock town	1 279	465	53	353	144	49	80	-	135	-
Hillsborough County	149 961	84 445	7 895	24 409	8 730	6 352	10 716	3 743	3 611	60
Amherst town	3 752	3 389	128	127	40	-	-	-	68	-
Antrim town	1 160	869	38	114	66	13	4	-	56	-
Antrim CDP	548	338	21	104	55	13	4	-	13	-
Bedford town	6 401	5 328	368	80	77	129	380	31	-	8
Bennington town	635	421	36	103	30	4	-	-	41	-
Brookline town	1 384	1 267	11	73	7	5	-	-	21	-
Deering town	933	709	20	17	-	-	-	-	177	10
Francestown town	656	591	45	10	-	6	-	-	4	-
Goffstown town	5 798	3 976	334	631	155	93	265	77	267	-
Pinardville CDP	1 982	1 039	180	286	93	84	214	77	9	-
Greenfield town	640	544	15	55	3	-	3	-	20	-
Greenville town	918	313	20	162	44	16	41	29	293	-
Greenville CDP	495	219	20	123	12	16	41	29	35	-
Hancock town	814	697	36	47	12	-	-	-	22	-
Hillsborough town	2 323	1 806	52	275	54	56	13	-	59	8
Hillsborough CDP	798	427	31	206	54	56	13	-	11	-
Hollis town	2 491	2 256	24	78	16	13	13	-	91	-
Hudson town	8 165	5 497	577	1 147	219	278	275	16	149	7
Hudson CDP	3 125	1 608	249	522	208	269	197	16	56	-
Litchfield town	2 389	1 978	40	158	68	24	-	-	121	-
Lyndeborough town	587	534	13	12	2	-	-	-	26	-
Manchester city	45 892	17 045	1 730	12 876	4 389	2 560	5 132	1 999	161	-
Mason town	455	435	3	-	-	-	-	-	17	-
Merrimack town	8 959	6 397	1 256	280	451	148	187	32	208	-
East Merrimack CDP	1 692	424	474	178	399	108	86	23	-	-
Milford town	5 316	2 554	401	909	306	218	399	144	385	-
Milford CDP	3 404	1 382	253	772	299	206	292	136	64	-

Table 17. **Units in Structure: 2000**—Con.

[Data based on a sample (except Tables 65-68). For information on confidentiality protection, coverage, sampling error, and nonsampling error, see Appendix G.
For location of definitions, see "How to Use This Census Report"]

State County County Subdivision Place	Total housing units	Units in structure								
		1 unit, detached	1 unit, attached	2 to 4 units	5 to 9 units	10 to 19 units	20 to 49 units	50 or more units	Mobile home	Boat, RV, van, etc.
Hillsborough County—Con.										
Milford town—Con.										
Wilton CDP (part)	26	21	-	5	-	-	-	-	-	-
Mont Vernon town	720	627	2	14	9	-	-	-	68	-
Nashua city	35 387	16 004	2 330	5 926	2 443	2 642	3 757	1 408	877	-
New Boston town	1 462	1 268	37	88	16	-	-	-	53	-
New Ipswich town	1 449	1 173	26	89	20	10	24	-	103	4
Pelham town	3 740	3 214	85	307	27	34	46	7	20	-
Peterborough town	2 509	1 533	156	353	250	68	125	-	18	6
Peterborough CDP	1 290	688	78	266	178	39	35	-	-	6
Sharon town	160	157	-	3	-	-	-	-	-	-
Temple town	464	386	20	31	-	-	-	-	27	-
Weare town	2 828	2 286	47	221	18	21	-	-	235	-
Wilton town	1 451	1 090	45	220	8	14	52	-	22	-
Wilton CDP (part)	473	246	7	146	8	14	52	-	-	-
Windsor town	123	101	-	3	-	-	-	-	2	17
Merrimack County	56 244	35 167	1 881	7 048	2 949	1 685	2 348	908	4 224	34
Allenstown town	1 962	829	42	252	193	6	14	-	626	-
Suncook CDP (part)	909	467	36	190	173	6	14	-	23	-
Andover town	1 038	871	12	50	9	2	-	-	92	2
Boscawen town	1 295	775	18	218	32	26	-	-	226	-
Bow town	2 330	2 301	11	12	-	-	-	-	6	-
Bradford town	762	673	7	39	12	9	-	-	22	-
Canterbury town	838	793	7	23	3	-	-	-	12	-
Chichester town	849	707	15	45	-	-	-	-	82	-
Concord city	16 881	6 874	662	3 341	1 506	1 231	1 539	661	1 067	-
Danbury town	596	494	7	25	-	-	-	-	64	6
Dunbarton town	858	801	15	26	-	-	-	-	16	-
Epsom town	1 592	1 069	25	121	8	20	-	13	326	10
Franklin city	3 676	2 090	51	715	233	236	123	53	175	-
Henniker town	1 679	1 064	60	241	156	41	10	6	94	7
Henniker CDP	538	244	32	145	94	12	5	6	-	-
Hill town	436	364	17	5	-	-	-	-	50	-
Hooksett town	4 307	2 641	431	519	81	17	280	72	266	-
Hooksett CDP	1 526	551	385	359	61	17	8	57	88	-
South Hooksett CDP	1 721	1 180	38	117	20	-	185	15	166	-
Hopkinton town	2 210	1 829	44	130	49	-	35	-	123	-
Contoocook CDP	617	448	21	73	44	-	31	-	-	-
Loudon town	1 684	1 306	13	82	13	-	-	-	270	-
Newbury town	1 313	1 261	30	11	-	-	-	-	11	-
New London town	2 085	1 636	179	104	72	-	88	-	-	6
Northfield town	1 782	1 081	46	188	136	14	98	9	210	-
Tilton-Northfield CDP (part)	667	289	13	127	109	14	36	9	70	-
Pembroke town	2 734	1 578	132	492	260	18	44	64	146	-
Suncook CDP (part)	1 514	560	85	430	237	9	44	64	85	-
Pittsfield town	1 569	878	15	238	135	53	102	30	118	-
Pittsfield CDP	744	296	10	215	121	40	56	-	6	-
Salisbury town	514	481	5	11	-	-	-	-	17	-
Sutton town	824	766	13	32	-	-	-	-	13	-
Warner town	1 228	921	8	99	39	12	15	-	134	-
Webster town	672	614	8	4	-	-	-	-	43	3
Wilmot town	530	470	8	25	12	-	-	-	15	-
Rockingham County	113 023	72 946	6 368	10 578	4 842	4 165	4 734	1 628	7 579	183
Atkinson town	2 431	1 826	322	142	-	125	6	-	10	-
Auburn town	1 622	1 515	7	49	20	20	-	-	11	-
Brentwood town	920	833	17	14	-	-	-	-	56	-
Candia town	1 384	1 261	19	30	29	-	-	-	45	-
Chester town	1 247	1 113	66	28	14	-	-	-	26	-
Danville town	1 479	1 034	6	77	-	-	-	-	332	30
Deerfield town	1 406	1 231	18	75	-	-	-	-	82	-
Derry town	12 735	6 347	1 378	1 542	421	751	1 581	160	555	-
Derry CDP	8 921	3 418	1 146	1 256	412	741	1 581	160	207	-
East Kingston town	648	565	4	11	-	-	2	2	64	-
Epping town	2 215	1 390	77	161	108	36	15	-	428	-
Epping CDP	759	350	9	96	61	30	15	-	198	-
Exeter town	6 107	2 707	218	873	357	263	135	484	1 070	-
Exeter CDP	4 361	1 639	119	821	312	217	82	251	920	-
Fremont town	1 201	1 010	38	74	20	-	-	-	56	3
Greenland town	1 245	964	77	170	21	7	-	-	6	-
Hampstead town	3 276	2 463	155	139	99	171	5	-	236	8
Hampton town	9 349	5 207	466	1 262	735	482	726	93	270	108
Hampton CDP	4 018	2 486	229	431	299	133	372	59	9	-
Hampton Falls town	729	665	32	18	4	-	-	-	10	-
Kensington town	671	601	4	34	-	2	-	-	30	-
Kingston town	2 265	1 825	85	121	94	-	-	-	140	-
Londonderry town	7 718	5 388	1 011	358	335	249	47	-	330	-
Londonderry CDP	3 881	2 385	635	204	295	231	47	-	84	-
New Castle town	491	436	20	35	-	-	-	-	-	-
Newfields town	532	467	10	40	4	-	-	-	11	-
Newington town	304	261	7	33	-	-	-	-	2	1
Newmarket town	3 457	1 416	260	496	267	328	392	102	196	-
Newmarket CDP	2 375	643	175	433	260	287	328	93	156	-
Newton town	1 552	1 300	25	75	43	47	20	-	35	7
North Hampton town	1 782	1 349	19	76	30	21	-	-	287	-
Northwood town	1 905	1 461	32	138	17	-	-	-	257	-
Nottingham town	1 592	1 458	26	28	7	-	-	-	73	-
Plaistow town	2 927	1 786	333	574	31	138	49	-	16	-
Portsmouth city	10 183	4 096	596	1 932	1 455	708	660	462	274	-
Raymond town	3 710	2 348	54	268	90	108	158	17	667	-
Raymond CDP	1 183	602	25	141	72	93	108	17	125	-
Rye town	2 645	2 213	74	175	63	18	27	-	75	-
Salem town	10 866	7 683	226	730	251	546	606	28	788	8
Sandown town	1 777	1 527	85	59	19	5	6	-	76	-
Seabrook town	4 066	1 617	142	424	115	140	299	280	1 038	11
South Hampton town	309	291	7	8	-	-	-	-	3	-
Stratham town	2 371	1 682	296	202	169	-	-	-	15	7
Windham town	3 906	3 610	156	107	24	-	-	-	9	-

Table 17. **Units in Structure: 2000**—Con.

[Data based on a sample (except Tables 65-68). For information on confidentiality protection, coverage, sampling error, and nonsampling error, see Appendix G.
For location of definitions, see "How to Use This Census Report"]

State **County** **County Subdivision** **Place**	Total housing units	Units in structure								
		1 unit, detached	1 unit, attached	2 to 4 units	5 to 9 units	10 to 19 units	20 to 49 units	50 or more units	Mobile home	Boat, RV, van, etc.
Strafford County	45 539	25 095	1 504	6 877	3 025	1 318	1 848	783	4 996	93
Barrington town	3 147	2 290	28	87	92	46	-	-	556	48
Dover city	11 924	5 243	628	2 559	1 102	630	833	522	407	-
Durham town	2 923	1 747	119	342	275	155	260	25	-	-
Durham CDP	1 731	742	88	284	275	152	165	25	-	-
Farmington town	2 337	1 400	14	221	129	93	47	-	416	17
Farmington CDP	1 455	778	14	180	121	93	39	-	213	17
Lee town	1 534	1 013	88	147	92	24	-	-	170	-
Madbury town	543	363	34	68	3	-	3	-	72	-
Middleton town	707	629	8	2	-	-	-	-	67	1
Milton town	1 815	1 260	11	121	30	23	-	-	349	21
New Durham town	1 308	1 175	11	16	-	-	2	-	104	-
Rochester city	11 836	5 727	402	1 840	890	169	351	212	2 239	6
Rollinsford town	1 060	700	7	189	112	19	11	-	22	-
Somersworth city	4 841	2 159	139	1 222	300	159	341	24	497	-
Strafford town	1 564	1 389	15	63	-	-	-	-	97	-
Sullivan County	20 158	13 340	630	2 415	731	232	375	353	2 061	21
Acworth town	515	458	4	9	-	-	-	-	40	4
Charlestown town	2 067	1 084	14	185	97	8	49	-	630	-
Charlestown CDP	575	298	-	112	60	-	-	-	105	-
Claremont city	6 074	3 011	147	1 291	377	154	277	353	464	-
Cornish town	697	605	5	39	-	-	-	-	48	-
Croydon town	347	294	-	2	-	-	-	-	51	-
Goshen town	390	336	5	8	-	-	-	-	35	6
Grantham town	1 518	1 168	296	28	-	-	-	-	26	-
Langdon town	266	220	2	5	-	-	-	-	39	-
Lempster town	577	471	1	8	-	-	-	-	88	9
Newport town	2 633	1 465	57	601	155	46	42	-	267	-
Newport CDP	1 689	843	39	506	120	41	42	-	98	-
Plainfield town	877	726	17	48	4	6	-	-	76	-
Springfield town	536	455	2	8	-	-	-	-	71	-
Sunapee town	2 143	1 715	68	164	98	18	7	-	73	-
Unity town	594	473	2	7	-	-	-	-	112	-
Washington town	924	859	10	12	-	-	-	-	41	2

Table 18. **Units in Structure: 2000**

[Data based on a sample (except Tables 65-68). For information on confidentiality protection, coverage, sampling error, and nonsampling error, see Appendix G.
For location of definitions, see "How to Use This Census Report"]

State County Place and County Subdivision	Total housing units	Units in structure								
		1 unit, detached	1 unit, attached	2 to 4 units	5 to 9 units	10 to 19 units	20 to 49 units	50 or more units	Mobile home	Boat, RV, van, etc.
The State	**547 024**	**341 299**	**24 233**	**68 388**	**27 581**	**17 279**	**22 989**	**8 926**	**35 544**	**785**
COUNTY										
Belknap County	32 121	22 862	848	3 160	968	468	697	398	2 688	32
Carroll County	34 750	26 304	1 761	2 137	1 243	360	464	-	2 411	70
Cheshire County	31 876	21 723	640	3 796	1 425	852	828	210	2 370	32
Coos County	19 623	12 538	277	3 109	1 063	232	184	104	1 943	173
Grafton County	43 729	26 879	2 429	4 859	2 605	1 615	795	799	3 661	87
Hillsborough County	149 961	84 445	7 895	24 409	8 730	6 352	10 716	3 743	3 611	60
Merrimack County	56 244	35 167	1 881	7 048	2 949	1 685	2 348	908	4 224	34
Rockingham County	113 023	72 946	6 368	10 578	4 842	4 165	4 734	1 628	7 579	183
Strafford County	45 539	25 095	1 504	6 877	3 025	1 318	1 848	783	4 996	93
Sullivan County	20 158	13 340	630	2 415	731	232	375	353	2 061	21
PLACE AND COUNTY SUBDIVISION										
Acworth town, Sullivan County	515	458	4	9	-	-	-	-	40	4
Albany town, Carroll County	491	393	-	14	-	-	-	-	84	-
Alexandria town, Grafton County	783	607	75	8	-	2	-	-	87	4
Allenstown town, Merrimack County	1 962	829	42	252	193	6	14	-	626	-
Alstead town, Cheshire County	950	750	6	61	18	-	-	-	110	5
Alton town, Belknap County	3 522	3 109	24	156	19	5	13	-	189	7
Amherst town, Hillsborough County	3 752	3 389	128	127	40	-	-	-	68	-
Andover town, Merrimack County	1 038	871	12	50	9	2	-	-	92	2
Antrim CDP, Hillsborough County	548	338	21	104	55	13	4	-	13	-
Antrim town, Hillsborough County	1 160	869	38	114	66	13	4	-	56	-
Ashland town, Grafton County	1 149	534	139	183	117	23	54	-	93	6
Atkinson town, Rockingham County	2 431	1 826	322	142	-	125	6	-	10	-
Atkinson and Gilmanton Academy grant, Coos County	6	6	-	-	-	-	-	-	-	-
Auburn town, Rockingham County	1 622	1 515	7	49	20	20	-	-	11	-
Barnstead town, Belknap County	1 994	1 804	55	47	-	-	-	-	88	-
Barrington town, Strafford County	3 147	2 290	28	87	92	46	-	-	556	48
Bartlett town, Carroll County	3 613	1 792	637	440	491	126	65	-	62	-
Bath town, Grafton County	440	332	7	28	-	2	-	-	69	2
Beans grant, Coos County	-	-	-	-	-	-	-	-	-	-
Beans purchase, Coos County	-	-	-	-	-	-	-	-	-	-
Bedford town, Hillsborough County	6 401	5 328	368	80	77	129	380	31	-	8
Belmont town, Belknap County	3 113	1 798	32	337	66	-	18	-	854	8
Bennington town, Hillsborough County	635	421	36	103	30	4	-	-	41	-
Benton town, Grafton County	147	106	-	-	-	-	-	-	39	2
Berlin city, Coos County	5 111	2 454	43	1 896	415	78	33	102	90	-
Bethlehem town, Grafton County	1 307	865	107	134	66	35	17	-	70	13
Boscawen town, Merrimack County	1 295	775	18	218	32	26	-	-	226	-
Bow town, Merrimack County	2 330	2 301	11	12	-	-	-	-	6	-
Bradford town, Merrimack County	762	673	7	39	12	9	-	-	22	-
Brentwood town, Rockingham County	920	833	17	14	-	-	-	-	56	-
Bridgewater town, Grafton County	848	702	32	14	9	-	-	-	91	-
Bristol CDP, Grafton County	948	547	76	133	46	65	34	-	47	-
Bristol town, Grafton County	2 075	1 416	173	197	59	77	34	-	115	4
Brookfield town, Carroll County	281	275	4	-	-	-	-	-	-	2
Brookline town, Hillsborough County	1 384	1 267	11	73	7	5	-	-	21	-
Cambridge township, Coos County	39	36	-	-	-	-	-	-	3	-
Campton town, Grafton County	1 759	1 144	91	111	79	53	14	-	259	8
Canaan town, Grafton County	1 588	1 198	9	93	15	16	17	-	235	5
Candia town, Rockingham County	1 384	1 261	19	30	29	-	-	-	45	-
Canterbury town, Merrimack County	838	793	7	23	3	-	-	-	12	-
Carroll town, Coos County	799	406	159	124	52	27	-	-	31	-
Center Harbor town, Belknap County	658	601	7	-	5	3	-	-	42	-
Chandlers purchase, Coos County	-	-	-	-	-	-	-	-	-	-
Charlestown CDP, Sullivan County	575	298	-	112	60	-	-	-	105	-
Charlestown town, Sullivan County	2 067	1 084	14	185	97	8	49	-	630	-
Chatham town, Carroll County	249	214	2	-	4	-	-	-	25	4
Chester town, Rockingham County	1 247	1 113	66	28	14	-	-	-	26	-
Chesterfield town, Cheshire County	1 632	1 446	26	88	16	10	5	-	35	6
Chichester town, Merrimack County	849	707	15	45	-	-	-	-	82	-
Claremont city, Sullivan County	6 074	3 011	147	1 291	377	154	277	353	464	-
Clarksville town, Coos County	353	262	3	2	-	-	-	-	68	18
Colebrook town, Coos County	1 318	771	15	219	163	9	2	-	135	4
Columbia town, Coos County	443	350	-	11	-	-	-	-	72	10
Concord city, Merrimack County	16 881	6 874	662	3 341	1 506	1 231	1 539	661	1 067	-
Contoocook CDP, Merrimack County	617	448	21	73	44	-	31	-	-	-
Conway CDP, Carroll County	872	557	9	172	60	24	-	-	50	-
Conway town, Carroll County	5 931	3 231	404	699	542	167	250	-	633	5
Cornish town, Sullivan County	697	605	5	39	-	-	-	-	48	-
Crawfords purchase, Coos County	-	-	-	-	-	-	-	-	-	-
Croydon town, Sullivan County	347	294	-	2	-	-	-	-	51	-
Cutts grant, Coos County	-	-	-	-	-	-	-	-	-	-
Dalton town, Coos County	520	356	-	13	-	-	-	-	146	5
Danbury town, Merrimack County	596	494	7	25	-	-	-	-	64	6
Danville town, Rockingham County	1 479	1 034	6	77	-	-	-	-	332	30
Deerfield town, Rockingham County	1 406	1 231	18	75	-	-	-	-	82	-
Deering town, Hillsborough County	933	709	20	17	-	-	-	-	177	10
Derry CDP, Rockingham County	8 921	3 418	1 146	1 256	412	741	1 581	160	207	-
Derry town, Rockingham County	12 735	6 347	1 378	1 542	421	751	1 581	160	555	-
Dixs grant, Coos County	13	13	-	-	-	-	-	-	-	-
Dixville township, Coos County	31	21	-	-	3	2	-	-	5	-
Dorchester town, Grafton County	231	183	4	4	-	-	-	-	40	-
Dover city, Strafford County	11 924	5 243	628	2 559	1 102	630	833	522	407	-
Dublin town, Cheshire County	686	619	17	26	-	-	2	-	22	-
Dummer town, Coos County	300	251	-	2	-	-	-	-	40	7
Dunbarton town, Merrimack County	858	801	15	26	-	-	-	-	16	-

Table 18. **Units in Structure: 2000**—Con.

[Data based on a sample (except Tables 65-68). For information on confidentiality protection, coverage, sampling error, and nonsampling error, see Appendix G.
For location of definitions, see "How to Use This Census Report"]

State County Place and County Subdivision	Total housing units	Units in structure								
		1 unit, detached	1 unit, attached	2 to 4 units	5 to 9 units	10 to 19 units	20 to 49 units	50 or more units	Mobile home	Boat, RV, van, etc.
PLACE AND COUNTY SUBDIVISION—Con.										
Durham CDP, Strafford County	1 731	742	88	284	275	152	165	25	-	-
Durham town, Strafford County	2 923	1 747	119	342	275	155	260	25	-	-
East Kingston town, Rockingham County	648	565	4	11	-	-	2	2	64	-
East Merrimack CDP, Hillsborough County	1 692	424	474	178	399	108	86	23	-	-
Easton town, Grafton County	176	166	7	-	-	-	-	3	-	-
Eaton town, Carroll County	213	194	4	15	-	-	-	-	-	-
Effingham town, Carroll County	791	614	4	21	2	20	-	-	130	-
Ellsworth town, Grafton County	73	71	-	-	-	-	-	-	2	-
Enfield CDP, Grafton County	766	355	14	214	50	7	-	-	126	-
Enfield town, Grafton County	2 372	1 555	89	332	72	22	-	-	293	9
Epping CDP, Rockingham County	759	350	9	96	61	30	15	-	198	-
Epping town, Rockingham County	2 215	1 390	77	161	108	36	15	-	428	-
Epsom town, Merrimack County	1 592	1 069	25	121	8	20	-	13	326	10
Errol town, Coos County	411	346	3	-	-	-	-	-	46	16
Ervings location, Coos County	-	-	-	-	-	-	-	-	-	-
Exeter CDP, Rockingham County	4 361	1 639	119	821	312	217	82	251	920	-
Exeter town, Rockingham County	6 107	2 707	218	873	357	263	135	484	1 070	-
Farmington CDP, Strafford County	1 455	778	14	180	121	93	39	-	213	17
Farmington town, Strafford County	2 337	1 400	14	221	129	93	47	-	416	17
Fitzwilliam town, Cheshire County	1 074	865	12	62	15	-	-	-	116	4
Francestown town, Hillsborough County	656	591	45	10	-	6	-	-	4	-
Franconia town, Grafton County	728	551	34	62	28	5	2	-	46	-
Franklin city, Merrimack County	3 676	2 090	51	715	233	236	123	53	175	-
Freedom town, Carroll County	1 406	1 204	85	14	4	-	-	-	97	2
Fremont town, Rockingham County	1 201	1 010	38	74	20	-	-	-	56	3
Gilford town, Belknap County	4 312	3 200	90	249	95	17	70	10	581	-
Gilmanton town, Belknap County	1 848	1 731	-	58	-	-	12	-	47	-
Gilsum town, Cheshire County	323	277	2	17	-	-	-	-	27	-
Goffstown town, Hillsborough County	5 798	3 976	334	631	155	93	265	77	267	-
Gorham CDP, Coos County	903	411	14	222	30	21	29	-	176	-
Gorham town, Coos County	1 484	782	14	279	79	35	29	-	266	-
Goshen town, Sullivan County	390	336	5	8	-	-	-	-	35	6
Grafton town, Grafton County	692	522	2	18	-	2	-	-	131	17
Grantham town, Sullivan County	1 518	1 168	296	28	-	-	-	-	26	-
Greenfield town, Hillsborough County	640	544	15	55	3	-	3	-	20	-
Greenland town, Rockingham County	1 245	964	77	170	21	7	-	-	6	-
Greens grant, Coos County	-	-	-	-	-	-	-	-	-	-
Greenville CDP, Hillsborough County	495	219	20	123	12	16	41	29	35	-
Greenville town, Hillsborough County	918	313	20	162	44	16	41	29	293	-
Groton town, Grafton County	340	269	-	-	-	-	-	-	71	-
Groveton CDP, Coos County	567	372	4	116	20	34	6	-	15	-
Hadleys purchase, Coos County	-	-	-	-	-	-	-	-	-	-
Hale's location, Carroll County	61	59	2	-	-	-	-	-	-	-
Hampstead town, Rockingham County	3 276	2 463	155	139	99	171	5	-	236	8
Hampton CDP, Rockingham County	4 018	2 486	229	431	299	133	372	59	9	-
Hampton town, Rockingham County	9 349	5 207	466	1 262	735	482	726	93	270	108
Hampton Falls town, Rockingham County	729	665	32	18	4	-	-	-	10	-
Hancock town, Hillsborough County	814	697	36	47	12	-	-	-	22	-
Hanover CDP, Grafton County	1 894	1 104	66	179	232	209	83	21	-	-
Hanover town, Grafton County	2 989	2 136	104	198	232	209	83	21	6	-
Harrisville town, Cheshire County	698	625	10	35	-	-	-	-	28	-
Hart's Location town, Carroll County	54	54	-	-	-	-	-	-	-	-
Haverhill town, Grafton County	2 148	1 392	44	256	94	36	52	-	267	7
Hebron town, Grafton County	526	490	6	8	-	16	-	-	4	2
Henniker CDP, Merrimack County	538	244	32	145	94	12	5	6	-	-
Henniker town, Merrimack County	1 679	1 064	60	241	156	41	10	6	94	7
Hill town, Merrimack County	436	364	17	5	-	-	-	-	50	-
Hillsborough CDP, Hillsborough County	798	427	31	206	54	56	13	-	11	-
Hillsborough town, Hillsborough County	2 323	1 806	52	275	54	56	13	-	59	8
Hinsdale CDP, Cheshire County	718	377	12	150	102	10	24	-	43	-
Hinsdale town, Cheshire County	1 714	935	18	190	110	10	24	-	427	-
Holderness town, Grafton County	1 208	1 004	29	50	25	-	-	-	100	-
Hollis town, Hillsborough County	2 491	2 256	24	78	16	13	13	-	91	-
Hooksett CDP, Merrimack County	1 526	551	385	359	61	17	8	57	88	-
Hooksett town, Merrimack County	4 307	2 641	431	519	81	17	280	72	266	-
Hopkinton town, Merrimack County	2 210	1 829	44	130	49	-	35	-	123	-
Hudson CDP, Hillsborough County	3 125	1 608	249	522	208	269	197	16	56	-
Hudson town, Hillsborough County	8 165	5 497	577	1 147	219	278	275	16	149	7
Jackson town, Carroll County	886	706	66	93	16	-	2	-	3	-
Jaffrey CDP, Cheshire County	1 276	583	13	216	216	64	24	11	149	-
Jaffrey town, Cheshire County	2 352	1 525	30	276	248	64	34	11	164	-
Jefferson town, Coos County	577	441	-	19	22	-	-	-	86	9
Keene city, Cheshire County	9 295	4 541	267	1 913	722	620	589	197	446	-
Kensington town, Rockingham County	671	601	4	34	-	2	-	-	30	-
Kilkenny township, Coos County	-	-	-	-	-	-	-	-	-	-
Kingston town, Rockingham County	2 265	1 825	85	121	94	-	-	-	140	-
Laconia city, Belknap County	8 554	4 223	496	1 743	630	325	535	365	237	-
Lancaster CDP, Coos County	804	418	7	138	117	42	48	-	34	-
Lancaster town, Coos County	1 501	992	7	168	117	42	48	-	127	-
Landaff town, Grafton County	235	219	2	8	-	-	-	-	4	2
Langdon town, Sullivan County	266	220	2	5	-	-	-	-	39	-
Lebanon city, Grafton County	5 707	2 702	180	1 162	571	413	293	157	229	-
Lee town, Strafford County	1 534	1 013	88	147	92	24	-	-	170	-
Lempster town, Sullivan County	577	471	1	8	-	-	-	-	88	9
Lincoln town, Grafton County	2 328	514	925	161	95	142	83	323	85	-
Lisbon CDP, Grafton County	472	259	5	114	40	12	-	-	42	-
Lisbon town, Grafton County	727	431	5	126	43	12	-	-	110	-
Litchfield town, Hillsborough County	2 389	1 978	40	158	68	24	-	-	121	-
Littleton CDP, Grafton County	2 085	984	10	529	173	68	57	63	201	-

Table 18. **Units in Structure: 2000**—Con.

[Data based on a sample (except Tables 65-68). For information on confidentiality protection, coverage, sampling error, and nonsampling error, see Appendix G.
For location of definitions, see "How to Use This Census Report"]

State County Place and County Subdivision	Total housing units	Units in structure								
		1 unit, detached	1 unit, attached	2 to 4 units	5 to 9 units	10 to 19 units	20 to 49 units	50 or more units	Mobile home	Boat, RV, van, etc.
PLACE AND COUNTY SUBDIVISION—Con.										
Littleton town, Grafton County	2 746	1 494	18	563	173	74	57	63	304	-
Livermore town, Grafton County	-	-	-	-	-	-	-	-	-	-
Londonderry CDP, Rockingham County	3 881	2 385	635	204	295	231	47	-	84	-
Londonderry town, Rockingham County	7 718	5 388	1 011	358	335	249	47	-	330	-
Loudon town, Merrimack County	1 684	1 306	13	82	13	-	-	-	270	-
Low and Burbanks grant, Coos County	-	-	-	-	-	-	-	-	-	-
Lyman town, Grafton County	272	238	2	-	-	-	-	-	29	3
Lyme town, Grafton County	750	654	19	30	10	14	-	-	23	-
Lyndeborough town, Hillsborough County	587	534	13	12	2	-	-	-	26	-
Madbury town, Strafford County	543	363	34	68	3	-	3	-	72	-
Madison town, Carroll County	1 615	1 441	34	37	-	2	20	-	78	3
Manchester city, Hillsborough County	45 892	17 045	1 730	12 876	4 389	2 560	5 132	1 999	161	-
Marlborough CDP, Cheshire County	490	253	5	133	13	15	41	-	30	-
Marlborough town, Cheshire County	893	586	48	147	19	15	43	-	35	-
Marlow town, Cheshire County	387	334	3	5	-	-	-	-	39	6
Martins location, Coos County	-	-	-	-	-	-	-	-	-	-
Mason town, Hillsborough County	455	435	3	-	-	-	-	-	17	-
Meredith CDP, Belknap County	886	465	36	159	76	16	-	-	134	-
Meredith town, Belknap County	4 191	3 388	81	235	116	21	49	17	276	8
Merrimack town, Hillsborough County	8 959	6 397	1 256	280	451	148	187	32	208	-
Middleton town, Strafford County	707	629	8	2	-	-	-	-	67	1
Milan town, Coos County	755	615	-	22	-	-	-	-	112	6
Milford CDP, Hillsborough County	3 404	1 382	253	772	299	206	292	136	64	-
Milford town, Hillsborough County	5 316	2 554	401	909	306	218	399	144	385	-
Millsfield township, Coos County	37	37	-	-	-	-	-	-	-	-
Milton town, Strafford County	1 815	1 260	11	121	30	23	-	-	349	21
Monroe town, Grafton County	341	321	2	11	-	-	-	-	7	-
Mont Vernon town, Hillsborough County	720	627	2	14	9	-	-	-	68	-
Moultonborough town, Carroll County	4 523	4 137	133	57	35	15	-	-	137	9
Nashua city, Hillsborough County	35 387	16 004	2 330	5 926	2 443	2 642	3 757	1 408	877	-
Nelson town, Cheshire County	404	385	5	10	-	-	-	2	2	-
New Boston town, Hillsborough County	1 462	1 268	37	88	16	-	-	-	53	-
Newbury town, Merrimack County	1 313	1 261	30	11	-	-	-	-	11	-
New Castle town, Rockingham County	491	436	20	35	-	-	-	-	-	-
New Durham town, Strafford County	1 308	1 175	11	16	-	-	2	-	104	-
Newfields town, Rockingham County	532	467	10	40	4	-	-	-	11	-
New Hampton town, Belknap County	939	806	25	24	-	3	-	-	79	2
Newington town, Rockingham County	304	261	7	33	-	-	-	-	2	1
New Ipswich town, Hillsborough County	1 449	1 173	26	89	20	10	24	-	103	4
New London town, Merrimack County	2 085	1 636	179	104	72	-	88	-	-	6
Newmarket CDP, Rockingham County	2 375	643	175	433	260	287	328	93	156	-
Newmarket town, Rockingham County	3 457	1 416	260	496	267	328	392	102	196	-
Newport CDP, Sullivan County	1 689	843	39	506	120	41	42	-	98	-
Newport town, Sullivan County	2 633	1 465	57	601	155	46	42	-	267	-
Newton town, Rockingham County	1 552	1 300	25	75	43	47	20	-	35	7
North Conway CDP, Carroll County	1 623	588	168	261	301	93	159	-	53	-
Northfield town, Merrimack County	1 782	1 081	46	188	136	14	98	9	210	-
North Hampton town, Rockingham County	1 782	1 349	19	76	30	21	-	-	287	-
Northumberland town, Coos County	1 112	747	4	152	31	34	6	-	135	3
Northwood town, Rockingham County	1 905	1 461	32	138	17	-	-	-	257	-
Nottingham town, Rockingham County	1 592	1 458	26	28	7	-	-	-	73	-
Odell township, Coos County	40	40	-	-	-	-	-	-	-	-
Orange town, Grafton County	140	113	2	3	-	-	-	-	22	-
Orford town, Grafton County	557	455	10	16	20	2	-	-	54	-
Ossipee town, Carroll County	2 742	2 031	70	91	20	11	13	-	506	-
Pelham town, Hillsborough County	3 740	3 214	85	307	27	34	46	7	20	-
Pembroke town, Merrimack County	2 734	1 578	132	492	260	18	44	64	146	-
Peterborough CDP, Hillsborough County	1 290	688	78	266	178	39	35	-	-	6
Peterborough town, Hillsborough County	2 509	1 533	156	353	250	68	125	-	18	6
Piermont town, Grafton County	399	342	5	14	10	-	-	-	28	-
Pinardville CDP, Hillsborough County	1 982	1 039	180	286	93	84	214	77	9	-
Pinkhams grant, Coos County	2	-	-	2	-	-	-	-	-	-
Pittsburg town, Coos County	1 244	1 059	2	7	5	2	-	-	145	24
Pittsfield CDP, Merrimack County	744	296	10	215	121	40	56	-	6	-
Pittsfield town, Merrimack County	1 569	878	15	238	135	53	102	30	118	-
Plainfield town, Sullivan County	877	726	17	48	4	6	-	-	76	-
Plaistow town, Rockingham County	2 927	1 786	333	574	31	138	49	-	16	-
Plymouth CDP, Grafton County	772	347	21	229	59	97	8	-	11	-
Plymouth town, Grafton County	1 901	881	103	366	192	97	8	-	254	-
Portsmouth city, Rockingham County	10 183	4 096	596	1 932	1 455	708	660	462	274	-
Randolph town, Coos County	244	224	4	4	-	-	-	-	9	3
Raymond CDP, Rockingham County	1 183	602	25	141	72	93	108	17	125	-
Raymond town, Rockingham County	3 710	2 348	54	268	90	108	158	17	667	-
Richmond town, Cheshire County	432	396	3	8	-	-	-	-	25	-
Rindge town, Cheshire County	1 863	1 597	33	70	28	10	43	-	82	-
Rochester city, Strafford County	11 836	5 727	402	1 840	890	169	351	212	2 239	6
Rollinsford town, Strafford County	1 060	700	7	189	112	19	11	-	22	-
Roxbury town, Cheshire County	91	78	2	3	-	-	-	-	8	-
Rumney town, Grafton County	878	706	25	36	11	7	-	-	93	-
Rye town, Rockingham County	2 645	2 213	74	175	63	18	27	-	75	-
Salem town, Rockingham County	10 866	7 683	226	730	251	546	606	28	788	8
Salisbury town, Merrimack County	514	481	5	11	-	-	-	-	17	-
Sanbornton town, Belknap County	1 359	1 267	11	27	4	-	-	-	50	-
Sandown town, Rockingham County	1 777	1 527	85	59	19	5	6	-	76	-
Sandwich town, Carroll County	965	886	33	8	8	-	-	-	28	2
Sargents purchase, Coos County	-	-	-	-	-	-	-	-	-	-
Seabrook town, Rockingham County	4 066	1 617	142	424	115	140	299	280	1 038	11
Second College grant, Coos County	7	7	-	-	-	-	-	-	-	-
Sharon town, Hillsborough County	160	157	-	3	-	-	-	-	-	-

Table 18. **Units in Structure: 2000**—Con.

[Data based on a sample (except Tables 65-68). For information on confidentiality protection, coverage, sampling error, and nonsampling error, see Appendix G. For location of definitions, see "How to Use This Census Report"]

State County Place and County Subdivision	Total housing units	Units in structure								
		1 unit, detached	1 unit, attached	2 to 4 units	5 to 9 units	10 to 19 units	20 to 49 units	50 or more units	Mobile home	Boat, RV, van, etc.
PLACE AND COUNTY SUBDIVISION—Con.										
Shelburne town, Coos County	197	168	3	5	-	-	-	-	19	2
Somersworth city, Strafford County	4 841	2 159	139	1 222	300	159	341	24	497	-
South Hampton town, Rockingham County	309	291	7	8	-	-	-	-	3	-
South Hooksett CDP, Merrimack County	1 721	1 180	38	117	20	-	185	15	166	-
Springfield town, Sullivan County	536	455	2	8	-	-	-	-	71	-
Stark town, Coos County	436	334	-	14	-	-	-	-	58	30
Stewartstown town, Coos County	760	489	5	40	38	-	-	2	159	27
Stoddard town, Cheshire County	939	893	13	9	-	-	-	-	18	6
Strafford town, Strafford County	1 564	1 389	15	63	-	-	-	-	97	-
Stratford town, Coos County	521	329	9	32	52	3	4	-	92	-
Stratham town, Rockingham County	2 371	1 682	296	202	169	-	-	-	15	7
Success township, Coos County	68	68	-	-	-	-	-	-	-	-
Sugar Hill town, Grafton County	359	321	12	18	2	2	-	-	4	-
Sullivan town, Cheshire County	294	237	10	22	-	-	-	-	25	-
Sunapee town, Sullivan County	2 143	1 715	68	164	98	18	7	-	73	-
Suncook CDP, Merrimack County	2 423	1 027	121	620	410	15	58	64	108	-
Surry town, Cheshire County	302	269	3	5	-	-	-	-	20	5
Sutton town, Merrimack County	824	766	13	32	-	-	-	-	13	-
Swanzey town, Cheshire County	2 818	1 984	76	256	95	98	44	-	265	-
Tamworth town, Carroll County	1 677	1 331	44	70	19	17	-	-	184	12
Temple town, Hillsborough County	464	386	20	31	-	-	-	-	27	-
Thompson and Meserves purchase, Coos County	-	-	-	-	-	-	-	-	-	-
Thornton town, Grafton County	1 487	920	86	70	195	74	-	-	142	-
Tilton town, Belknap County	1 631	935	27	284	33	94	-	6	245	7
Tilton-Northfield CDP	1 306	596	13	304	142	108	36	15	92	-
Belknap County (part)	639	307	-	177	33	94	-	6	22	-
Merrimack County (part)	667	289	13	127	109	14	36	9	70	-
Troy town, Cheshire County	778	505	4	123	32	8	6	-	100	-
Tuftonboro town, Carroll County	2 019	1 732	43	66	22	2	-	-	152	2
Unity town, Sullivan County	594	473	2	7	-	-	-	-	112	-
Wakefield town, Carroll County	3 330	2 918	39	144	4	-	27	-	185	13
Walpole town, Cheshire County	1 592	1 187	16	224	76	7	26	-	56	-
Warner town, Merrimack County	1 228	921	8	99	39	12	15	-	134	-
Warren town, Grafton County	499	377	16	22	-	-	-	-	84	-
Washington town, Sullivan County	924	859	10	12	-	-	-	-	41	2
Waterville Valley town, Grafton County	1 109	104	8	193	340	231	1	232	-	-
Weare town, Hillsborough County	2 828	2 286	47	221	18	21	-	-	235	-
Webster town, Merrimack County	672	614	8	4	-	-	-	-	43	3
Wentworth town, Grafton County	436	379	4	11	3	-	-	-	36	3
Wentworth location, Coos County	136	117	-	-	-	-	-	-	13	6
Westmoreland town, Cheshire County	618	583	23	-	-	4	-	-	8	-
West Swanzey CDP, Cheshire County	510	256	40	81	38	52	35	-	8	-
Whitefield CDP, Coos County	532	269	1	95	80	-	62	-	25	-
Whitefield town, Coos County	1 158	817	6	98	86	-	62	-	86	3
Wilmot town, Merrimack County	530	470	8	25	12	-	-	-	15	-
Wilton CDP, Hillsborough County	499	267	7	151	8	14	52	-	-	-
Wilton town, Hillsborough County	1 451	1 090	45	220	8	14	52	-	22	-
Winchester CDP, Cheshire County	701	349	13	187	11	6	12	-	123	-
Winchester town, Cheshire County	1 741	1 106	13	246	46	6	12	-	312	-
Windham town, Rockingham County	3 906	3 610	156	107	24	-	-	-	9	-
Windsor town, Hillsborough County	123	101	-	3	-	-	-	-	2	17
Wolfeboro CDP, Carroll County	1 708	1 193	50	238	76	-	71	-	80	-
Wolfeboro town, Carroll County	3 903	3 092	157	368	76	-	87	-	107	16
Woodstock town, Grafton County	1 279	465	53	353	144	49	80	-	135	-
Woodsville CDP, Grafton County	474	180	14	181	48	7	6	-	38	-

Table 19. **Physical Housing Characteristics: 2000**

[Data based on a sample (except Tables 65-68). For information on confidentiality protection, coverage, sampling error, and nonsampling error, see Appendix G.
For location of definitions, see "How to Use This Census Report"]

State County County Subdivision Place	Total housing units	Year structure built			Rooms			No bedrooms or 1 bedroom	Lacking complete plumbing facilities	Lacking complete kitchen facilities
		1995 to March 2000	1939 or earlier	Median	1 or 2	6 or more	Median			
The State	**547 024**	**39 031**	**129 498**	**1 971**	**23 653**	**270 602**	**5.5**	**70 790**	**7 458**	**6 834**
Belknap County	32 121	2 465	7 127	1 971	1 468	14 751	5.3	3 796	477	464
Alton town	3 522	365	653	1 968	260	1 597	5.3	442	132	123
Barnstead town	1 994	132	300	1 974	111	918	5.3	234	23	28
Belmont town	3 113	239	315	1 979	54	1 089	4.9	243	21	40
Center Harbor town	658	43	145	1 968	4	397	5.9	61	36	30
Gilford town	4 312	283	502	1 975	156	2 205	5.6	375	7	26
Gilmanton town	1 848	125	388	1 971	63	831	5.2	216	76	66
Laconia city	8 554	540	3 025	1 956	577	3 623	5.1	1 381	27	32
Meredith town	4 191	413	717	1 970	115	2 218	5.6	385	55	47
Meredith CDP	886	54	267	1 962	56	316	5.0	121	5	5
New Hampton town	939	138	226	1 977	17	513	5.8	89	36	33
Sanbornton town	1 359	117	300	1 973	19	762	5.8	49	58	22
Tilton town	1 631	70	556	1 964	92	598	4.9	321	6	17
Tilton-Northfield CDP (part)	639	15	353	1940-	47	241	4.9	167	-	17
Carroll County	34 750	2 835	6 751	1 975	1 323	16 840	5.4	3 774	991	867
Albany town	491	33	82	1 968	51	165	4.7	116	110	112
Bartlett town	3 613	177	453	1 980	220	1 504	5.2	413	35	35
Brookfield town	281	18	115	1 960	4	220	6.9	14	5	5
Chatham town	249	17	82	1 971	30	85	4.8	64	38	39
Conway town	5 931	347	1 105	1 978	193	2 590	5.2	675	36	74
Conway CDP	872	19	350	1 958	45	330	5.0	216	12	28
North Conway CDP	1 623	52	366	1 975	72	720	5.1	271	-	-
Eaton town	213	17	82	1 965	2	146	6.2	9	6	6
Effingham town	791	61	177	1 978	24	316	5.1	91	49	39
Freedom town	1 406	96	214	1 978	16	660	5.4	80	24	11
Hale's location	61	40	16	1 997	-	55	7.0	4	-	-
Hart's Location town	54	2	-	1 975	13	11	3.4	34	10	11
Jackson town	886	63	206	1 970	37	517	5.9	106	9	9
Madison town	1 615	184	220	1 978	41	862	5.6	101	51	49
Moultonborough town	4 523	557	497	1 978	103	2 434	5.7	339	67	75
Ossipee town	2 742	200	542	1 975	160	1 148	5.2	373	111	59
Sandwich town	965	61	408	1 957	67	534	5.8	164	98	84
Tamworth town	1 677	134	509	1 972	98	787	5.3	225	46	32
Tuftonboro town	2 019	156	480	1 967	49	1 013	5.5	173	45	43
Wakefield town	3 330	221	617	1 973	86	1 497	5.3	288	156	119
Wolfeboro town	3 903	451	946	1 972	129	2 296	5.9	505	95	65
Wolfeboro CDP	1 708	134	518	1 966	73	882	5.6	303	20	23
Cheshire County	31 876	1 500	10 264	1 962	1 502	15 865	5.5	4 518	554	486
Alstead town	950	56	257	1 970	54	430	5.3	149	71	46
Chesterfield town	1 632	112	398	1 967	45	1 020	6.0	127	22	6
Dublin town	686	39	212	1 969	10	462	6.5	57	16	5
Fitzwilliam town	1 074	72	310	1 967	44	539	5.5	123	19	16
Gilsum town	323	19	138	1 961	11	189	5.9	31	14	14
Harrisville town	698	28	327	1 948	26	345	5.5	74	27	13
Hinsdale town	1 714	111	410	1 970	76	700	5.1	235	6	8
Hinsdale CDP	718	24	315	1 953	52	298	5.1	176	6	8
Jaffrey town	2 352	81	844	1 962	89	1 106	5.4	350	8	23
Jaffrey CDP	1 276	21	548	1 952	79	408	4.8	311	-	-
Keene city	9 295	261	3 475	1 955	621	4 220	5.2	1 813	36	83
Marlborough town	893	32	401	1 951	28	493	5.7	101	18	10
Marlborough CDP	490	10	274	1940-	24	256	5.6	82	2	2
Marlow town	387	24	88	1 970	40	142	5.0	93	23	16
Nelson town	404	44	187	1 948	27	187	5.3	71	51	42
Richmond town	432	50	97	1 980	3	245	5.9	29	10	12
Rindge town	1 863	84	249	1 974	38	1 050	5.7	137	17	16
Roxbury town	91	-	29	1 956	-	58	6.2	5	-	-
Stoddard town	939	68	121	1 971	63	358	4.9	141	53	38
Sullivan town	294	22	71	1 973	5	170	5.9	24	10	8
Surry town	302	12	67	1 973	10	170	5.8	31	12	11
Swanzey town	2 818	181	843	1 967	189	1 395	5.5	385	78	66
West Swanzey CDP	510	33	244	1 943	53	227	5.2	123	8	-
Troy town	778	37	337	1 950	29	357	5.3	103	9	10
Walpole town	1 592	47	659	1 952	44	1 003	6.3	207	6	6
Westmoreland town	618	31	194	1 968	15	419	6.5	51	9	9
Winchester town	1 741	89	550	1 968	35	807	5.4	181	39	28
Winchester CDP	701	23	251	1 957	12	293	5.2	107	21	21
Coos County	19 623	1 326	7 502	1 957	1 185	8 003	5.1	3 334	1 606	1 380
Atkinson and Gilmanton Academy grant	6	3	-	1 980	3	-	3.0	3	3	3
Beans grant	-	-	-	-	-	-	-	-	-	-
Beans purchase	-	-	-	-	-	-	-	-	-	-
Berlin city	5 111	14	3 051	1940-	117	2 043	5.1	751	35	58
Cambridge township	39	-	-	1 963	5	-	3.2	21	-	-
Carroll town	799	247	119	1 986	17	403	5.5	52	10	2
Chandlers purchase	-	-	-	-	-	-	-	-	-	-
Clarksville town	353	22	24	1 978	36	82	4.2	90	160	131
Colebrook town	1 318	94	514	1 970	60	549	5.1	258	44	42
Columbia town	443	47	93	1 976	22	212	5.4	44	67	67
Crawfords purchase	-	-	-	-	-	-	-	-	-	-
Cutts grant	-	-	-	-	-	-	-	-	-	-
Dalton town	520	57	122	1 977	35	211	5.2	70	32	26
Dixs grant	13	3	-	1 965	8	-	2.3	8	11	11
Dixville township	31	6	-	1 979	3	-	3.2	6	18	16
Dummer town	300	14	69	1 963	60	93	4.8	88	82	75
Errol town	411	79	66	1 977	78	125	4.7	112	115	107
Ervings location	-	-	-	-	-	-	-	-	-	-
Gorham town	1 484	91	511	1 963	64	604	5.1	276	16	16
Gorham CDP	903	27	359	1 954	57	341	5.0	178	-	-
Greens grant	-	-	-	-	-	-	-	-	-	-
Hadleys purchase	-	-	-	-	-	-	-	-	-	-
Jefferson town	577	33	216	1 971	28	250	5.2	84	20	21
Kilkenny township	-	-	-	-	-	-	-	-	-	-
Lancaster town	1 501	41	816	1940-	32	864	5.9	210	-	4
Lancaster CDP	804	8	556	1940-	21	432	5.7	194	-	-
Low and Burbanks grant	-	-	-	-	-	-	-	-	-	-

Table 19. **Physical Housing Characteristics: 2000**—Con.

[Data based on a sample (except Tables 65-68). For information on confidentiality protection, coverage, sampling error, and nonsampling error, see Appendix G.
For location of definitions, see "How to Use This Census Report"]

State County County Subdivision Place	Total housing units	Year structure built			Rooms			No bedrooms or 1 bedroom	Lacking complete plumbing facilities	Lacking complete kitchen facilities
		1995 to March 2000	1939 or earlier	Median	1 or 2	6 or more	Median			
Coos County—Con.										
Martins location	-	-	-	-	-	-	-	-	-	-
Milan town	755	103	159	1 978	47	338	5.3	86	74	58
Millsfield township	37	-	9	1 967	16	6	2.7	24	25	21
Northumberland town	1 112	58	444	1 953	24	505	5.3	137	13	10
Groveton CDP	567	18	320	1940-	17	273	5.4	95	4	4
Odell township	40	-	3	1 967	22	-	2.3	28	40	37
Pinkhams grant	2	-	-	1 985	-	-	3.0	2	-	-
Pittsburg town	1 244	148	190	1 976	213	365	4.4	312	282	225
Randolph town	244	11	95	1 958	16	150	5.9	33	7	5
Sargents purchase	-	-	-	-	-	-	-	-	-	-
Second College grant	7	-	-	1 955	5	-	2.0	5	7	7
Shelburne town	197	16	64	1 965	16	104	5.6	33	15	15
Stark town	436	30	81	1 971	53	145	4.4	110	109	66
Stewartstown town	760	93	141	1 977	81	211	4.6	141	239	197
Stratford town	521	53	157	1 970	32	188	5.0	83	48	48
Success township	68	7	18	1 965	-	24	5.2	-	50	50
Thompson and Meserves purchase	-	-	-	-	-	-	-	-	-	-
Wentworth location	136	1	6	1 961	32	9	3.9	39	66	48
Whitefield town	1 158	55	534	1 949	60	522	5.3	228	18	14
Whitefield CDP	532	10	381	1940-	38	248	5.3	152	1	1
Grafton County	43 729	2 444	12 226	1 971	2 685	20 064	5.3	6 717	1 053	972
Alexandria town	783	59	151	1 980	50	374	5.4	104	56	55
Ashland town	1 149	42	419	1 964	47	416	4.9	202	14	15
Bath town	440	27	161	1 966	14	246	5.8	40	15	14
Benton town	147	13	22	1 979	12	43	4.5	30	17	11
Bethlehem town	1 307	46	458	1 968	95	621	5.4	201	44	36
Bridgewater town	848	44	157	1 976	26	389	5.3	116	16	10
Bristol town	2 075	60	613	1 963	137	831	5.0	302	42	48
Bristol CDP	948	16	346	1 960	69	421	5.1	158	16	12
Campton town	1 759	113	283	1 980	66	779	5.3	238	21	19
Canaan town	1 588	102	442	1 972	138	720	5.3	272	106	107
Dorchester town	231	14	59	1 974	16	105	5.3	30	54	52
Easton town	176	14	24	1 976	10	98	5.8	10	4	4
Ellsworth town	73	14	6	1 976	17	26	4.4	20	22	13
Enfield town	2 372	173	490	1 975	135	984	5.2	240	83	59
Enfield CDP	766	41	229	1 965	33	282	5.0	115	-	8
Franconia town	728	66	193	1 965	29	419	5.9	75	6	19
Grafton town	692	54	130	1 977	84	224	4.8	171	110	91
Groton town	340	73	56	1 977	19	107	4.5	68	27	25
Hanover town	2 989	162	782	1 964	147	1 891	6.5	431	34	25
Hanover CDP	1 894	55	559	1 958	112	1 019	5.8	343	-	-
Haverhill town	2 148	129	865	1 962	91	1 049	5.4	366	14	22
Woodsville CDP	474	15	311	1940-	20	219	5.1	121	-	-
Hebron town	526	42	183	1 965	32	293	5.7	43	8	10
Holderness town	1 208	61	395	1 963	50	722	6.0	99	33	33
Landaff town	235	11	76	1 966	7	98	5.1	40	13	11
Lebanon city	5 707	89	1 922	1 960	366	2 338	5.0	1 176	10	-
Lincoln town	2 328	43	252	1 984	242	1 019	5.2	339	2	6
Lisbon town	727	52	386	1940-	24	398	5.7	98	4	2
Lisbon CDP	472	16	315	1940-	21	266	5.8	82	-	-
Littleton town	2 746	195	1 034	1 958	94	1 260	5.3	499	12	43
Littleton CDP	2 085	148	888	1 951	76	842	4.9	470	-	12
Livermore town	-	-	-	-	-	-	-	-	-	-
Lyman town	272	14	49	1 977	-	126	5.4	28	8	3
Lyme town	750	47	305	1 962	38	501	6.6	73	12	19
Monroe town	341	12	94	1 972	2	242	6.2	12	-	-
Orange town	140	20	36	1 975	8	77	5.9	12	10	3
Orford town	557	38	222	1 956	21	294	5.6	95	19	14
Piermont town	399	20	161	1 961	30	199	5.5	58	13	15
Plymouth town	1 901	129	624	1 966	131	850	5.2	307	15	15
Plymouth CDP	772	41	374	1 943	97	372	5.4	148	-	-
Rumney town	878	64	350	1 961	56	378	5.2	136	47	48
Sugar Hill town	359	59	132	1 963	21	224	6.2	35	9	6
Thornton town	1 487	130	169	1 981	80	694	5.4	172	56	32
Warren town	499	68	162	1 971	31	202	5.1	63	39	31
Waterville Valley town	1 109	50	2	1 983	230	238	4.0	295	-	-
Wentworth town	436	24	133	1 971	38	203	5.3	62	44	39
Woodstock town	1 279	71	228	1 982	51	386	4.8	159	14	17
Hillsborough County	149 961	10 097	33 939	1 971	6 529	75 626	5.5	19 949	840	898
Amherst town	3 752	457	426	1 975	8	3 112	7.6	77	9	-
Antrim town	1 160	35	440	1 956	37	507	5.2	223	22	5
Antrim CDP	548	6	283	1940-	17	259	5.4	97	-	-
Bedford town	6 401	1 556	347	1 983	97	5 010	7.3	311	7	15
Bennington town	635	9	173	1 973	65	283	5.2	104	7	8
Brookline town	1 384	237	219	1 983	-	1 087	6.9	38	-	9
Deering town	933	66	126	1 977	42	392	5.2	106	38	43
Francestown town	656	37	215	1 971	10	427	6.3	52	8	9
Goffstown town	5 798	450	1 211	1 973	182	3 147	5.7	538	68	56
Pinardville CDP	1 982	45	447	1 964	80	722	5.0	304	22	35
Greenfield town	640	29	188	1 967	13	382	5.9	73	11	14
Greenville town	918	22	392	1 959	37	313	4.9	149	17	8
Greenville CDP	495	8	303	1940-	37	181	4.9	113	10	5
Hancock town	814	27	283	1 959	24	491	6.2	116	3	3
Hillsborough town	2 323	135	703	1 971	83	1 025	5.3	322	19	15
Hillsborough CDP	798	-	411	1940-	62	367	5.2	216	6	-
Hollis town	2 491	307	330	1 978	31	1 964	7.5	127	21	12
Hudson town	8 165	808	855	1 978	215	4 926	6.0	549	7	-
Hudson CDP	3 125	117	552	1 969	141	1 355	5.2	391	-	-
Litchfield town	2 389	312	70	1 981	15	1 743	6.3	81	-	-
Lyndeborough town	587	80	213	1 969	17	395	6.4	38	7	5
Manchester city	45 892	1 828	15 923	1 955	2 967	16 476	4.9	9 290	222	294
Mason town	455	32	120	1 974	13	307	6.3	39	7	7
Merrimack town	8 959	794	322	1 980	68	6 066	6.3	378	15	14
East Merrimack CDP	1 692	-	167	1 981	46	490	4.8	206	15	7
Milford town	5 316	371	1 216	1 976	176	2 369	5.3	617	8	8
Milford CDP	3 404	56	1 043	1 971	176	1 258	4.9	592	8	8

Table 19. **Physical Housing Characteristics: 2000**—Con.

[Data based on a sample (except Tables 65-68). For information on confidentiality protection, coverage, sampling error, and nonsampling error, see Appendix G.
For location of definitions, see "How to Use This Census Report"]

State County County Subdivision Place	Total housing units	Year structure built			Rooms			No bedrooms or 1 bedroom	Lacking complete plumbing facilities	Lacking complete kitchen facilities
		1995 to March 2000	1939 or earlier	Median	1 or 2	6 or more	Median			
Hillsborough County—Con.										
Milford town—Con.										
Wilton CDP (part)	26	-	26	1940-	-	21	7.6	-	-	-
Mont Vernon town	720	69	188	1 975	4	543	6.8	26	4	10
Nashua city	35 387	1 166	7 234	1 971	2 074	15 516	5.2	5 708	166	217
New Boston town	1 462	195	295	1 983	18	1 023	6.3	78	30	-
New Ipswich town	1 449	100	290	1 974	48	872	5.9	122	12	8
Pelham town	3 740	427	336	1 975	42	2 802	6.4	169	5	44
Peterborough town	2 509	209	797	1 967	104	1 306	5.6	258	7	6
Peterborough CDP	1 290	36	571	1 951	37	615	5.4	138	7	6
Sharon town	160	10	28	1 972	-	95	5.9	16	-	-
Temple town	464	29	118	1 975	20	332	6.2	31	11	8
Weare town	2 828	206	350	1 981	60	1 730	5.9	162	59	42
Wilton town	1 451	77	525	1 965	32	948	6.3	103	13	14
Wilton CDP (part)	473	12	289	1940-	32	252	5.7	85	6	-
Windsor town	123	17	6	1 976	27	37	4.7	48	37	24
Merrimack County	56 244	3 660	15 679	1 970	2 090	28 461	5.5	7 366	543	474
Allenstown town	1 962	240	259	1 974	73	674	5.0	245	15	8
Suncook CDP (part)	909	42	224	1 966	65	303	4.8	216	-	-
Andover town	1 038	59	372	1 956	31	560	5.7	90	29	21
Boscawen town	1 295	108	344	1 969	47	580	5.3	153	-	-
Bow town	2 330	248	173	1 978	6	2 048	7.2	16	-	-
Bradford town	762	22	292	1 959	26	384	5.5	99	27	12
Canterbury town	838	52	171	1 973	22	525	6.1	50	2	2
Chichester town	849	81	223	1 975	14	533	6.0	43	9	7
Concord city	16 881	555	5 934	1 963	905	6 730	5.0	3 288	56	135
Danbury town	596	42	126	1 974	31	264	5.3	74	32	28
Dunbarton town	858	146	174	1 977	11	608	6.3	53	2	2
Epsom town	1 592	168	261	1 978	53	789	5.5	175	26	15
Franklin city	3 676	105	1 512	1 949	137	1 682	5.2	709	78	44
Henniker town	1 679	85	501	1 974	92	826	5.5	269	40	20
Henniker CDP	538	20	272	1940-	32	246	5.1	113	-	-
Hill town	436	25	106	1 966	2	248	5.8	37	13	4
Hooksett town	4 307	468	496	1 979	128	2 404	5.8	330	41	25
Hooksett CDP	1 526	103	174	1 980	59	683	5.3	91	11	-
South Hooksett CDP	1 721	151	288	1 973	25	1 002	5.9	123	14	-
Hopkinton town	2 210	253	572	1 973	29	1 590	6.4	150	20	29
Contoocook CDP	617	26	253	1 957	18	386	6.1	94	-	12
Loudon town	1 684	158	336	1 980	8	943	5.8	79	-	4
Newbury town	1 313	100	290	1 971	23	757	5.8	98	28	25
New London town	2 085	263	460	1 974	74	1 420	6.4	175	-	-
Northfield town	1 782	72	404	1 974	58	737	5.1	152	-	6
Tilton-Northfield CDP (part)	667	17	289	1 947	52	218	4.5	94	-	-
Pembroke town	2 734	69	860	1 968	103	1 420	5.6	382	-	-
Suncook CDP (part)	1 514	8	654	1 953	87	597	5.0	318	-	-
Pittsfield town	1 569	112	698	1 954	84	710	5.3	284	10	10
Pittsfield CDP	744	6	503	1940-	63	294	4.9	228	-	-
Salisbury town	514	34	137	1 972	9	288	5.8	26	10	6
Sutton town	824	19	241	1 966	41	443	5.7	93	51	39
Warner town	1 228	75	464	1 962	50	580	5.4	195	17	5
Webster town	672	66	106	1 973	5	380	5.8	51	13	7
Wilmot town	530	35	167	1 971	28	338	6.0	50	24	20
Rockingham County	113 023	10 394	19 043	1 975	4 070	60 907	5.7	12 091	609	599
Atkinson town	2 431	332	117	1 978	105	1 750	6.5	141	-	-
Auburn town	1 622	180	185	1 978	15	1 181	6.4	78	22	17
Brentwood town	920	143	159	1 977	4	693	6.8	42	3	3
Candia town	1 384	150	332	1 975	-	1 038	6.4	30	-	-
Chester town	1 247	217	267	1 980	4	983	6.7	30	6	7
Danville town	1 479	438	164	1 987	52	808	5.7	105	7	-
Deerfield town	1 406	156	330	1 975	20	863	6.1	65	6	6
Derry town	12 735	571	1 425	1 978	429	5 741	5.3	1 628	58	92
Derry CDP	8 921	278	1 200	1 977	391	3 189	4.8	1 518	49	52
East Kingston town	648	57	131	1 977	6	480	6.4	36	3	3
Epping town	2 215	192	464	1 978	81	1 135	5.6	211	37	37
Epping CDP	759	36	228	1 972	53	239	4.6	117	-	-
Exeter town	6 107	365	1 677	1 970	406	2 612	5.1	1 117	15	15
Exeter CDP	4 361	125	1 543	1 959	315	1 604	4.9	880	15	7
Fremont town	1 201	208	189	1 983	-	743	5.9	66	15	7
Greenland town	1 245	147	164	1 974	24	785	6.3	73	-	-
Hampstead town	3 276	377	350	1 981	173	1 946	6.2	416	9	-
Hampton town	9 349	596	1 538	1 966	932	3 732	5.0	1 638	56	107
Hampton CDP	4 018	323	582	1 970	223	2 070	5.6	582	28	19
Hampton Falls town	729	77	129	1 976	11	608	7.3	31	5	-
Kensington town	671	82	141	1 976	7	520	6.6	24	4	2
Kingston town	2 265	142	485	1 970	35	1 427	6.1	156	-	-
Londonderry town	7 718	1 009	247	1 980	27	5 349	6.7	176	9	-
Londonderry CDP	3 881	342	145	1 979	8	2 521	6.5	77	9	-
New Castle town	491	81	204	1 953	3	404	7.0	7	-	2
Newfields town	532	137	142	1 983	7	403	6.8	21	-	-
Newington town	304	32	69	1 973	9	187	6.2	24	9	4
Newmarket town	3 457	265	998	1 975	211	1 356	5.0	504	16	-
Newmarket CDP	2 375	53	874	1 967	175	715	4.6	385	16	-
Newton town	1 552	234	382	1 974	42	1 014	6.1	126	10	3
North Hampton town	1 782	219	336	1 969	11	1 241	6.6	111	7	-
Northwood town	1 905	151	514	1 967	59	849	5.2	211	61	55
Nottingham town	1 592	192	216	1 978	-	912	5.8	142	35	35
Plaistow town	2 927	244	415	1 973	25	1 558	5.7	181	8	-
Portsmouth city	10 183	546	4 066	1 952	841	3 482	4.7	2 297	82	72
Raymond town	3 710	303	496	1 978	67	1 609	5.3	268	35	45
Raymond CDP	1 183	98	293	1 977	59	460	5.0	150	26	36
Rye town	2 645	159	838	1 956	101	1 685	6.4	270	-	28
Salem town	10 866	783	816	1 970	235	6 306	5.9	1 192	26	24
Sandown town	1 777	231	170	1 982	20	1 002	5.8	67	13	5
Seabrook town	4 066	487	319	1 974	62	1 473	4.9	345	16	15
South Hampton town	309	29	89	1 967	2	225	6.4	14	7	5
Stratham town	2 371	255	173	1 984	39	1 588	6.4	145	-	-
Windham town	3 906	607	306	1 981	5	3 219	7.4	103	29	10

Table 19. **Physical Housing Characteristics: 2000**—Con.

[Data based on a sample (except Tables 65-68). For information on confidentiality protection, coverage, sampling error, and nonsampling error, see Appendix G.
For location of definitions, see "How to Use This Census Report"]

State **County** **County Subdivision** **Place**	Total housing units	Year structure built			Rooms			No bedrooms or 1 bedroom	Lacking complete plumbing facilities	Lacking complete kitchen facilities
		1995 to March 2000	1939 or earlier	Median	1 or 2	6 or more	Median			
Strafford County	45 539	3 164	11 346	1 970	1 962	20 316	5.2	6 870	431	360
Barrington town	3 147	397	298	1 979	168	1 509	5.4	314	78	62
Dover city	11 924	693	3 608	1 961	701	4 909	5.0	2 439	78	69
Durham town	2 923	137	372	1 971	287	1 624	6.0	457	14	20
Durham CDP	1 731	35	234	1 967	235	747	4.8	371	14	20
Farmington town	2 337	185	820	1 968	88	1 105	5.4	325	29	45
Farmington CDP	1 455	49	694	1 943	63	691	5.3	270	21	22
Lee town	1 534	191	209	1 981	52	867	5.9	130	6	5
Madbury town	543	50	113	1 976	14	346	6.3	35	-	-
Middleton town	707	51	52	1 979	3	301	5.2	40	14	17
Milton town	1 815	80	543	1 972	49	896	5.5	149	55	40
New Durham town	1 308	108	169	1 975	34	633	5.4	117	20	14
Rochester city	11 836	899	3 001	1 971	336	4 556	5.0	1 774	93	35
Rollinsford town	1 060	25	375	1 955	22	586	5.7	152	-	-
Somersworth city	4 841	204	1 526	1 957	172	2 027	5.1	842	33	35
Strafford town	1 564	144	260	1 979	36	957	5.9	96	11	18
Sullivan County	20 158	1 146	5 621	1 966	839	9 769	5.4	2 375	354	334
Acworth town	515	22	219	1 950	46	226	5.1	111	65	50
Charlestown town	2 067	173	516	1 972	69	784	5.0	244	25	25
Charlestown CDP	575	16	309	1940-	29	220	5.1	74	6	6
Claremont city	6 074	143	2 134	1 950	386	2 568	5.1	1 081	35	28
Cornish town	697	16	302	1 956	2	433	6.1	57	6	12
Croydon town	347	33	81	1 975	10	188	5.7	17	28	7
Goshen town	390	16	91	1 970	15	201	5.6	45	10	8
Grantham town	1 518	148	75	1 984	15	1 031	6.1	33	13	18
Langdon town	266	19	68	1 974	2	139	5.7	14	2	4
Lempster town	577	48	106	1 973	24	221	4.9	78	31	21
Newport town	2 633	151	963	1 957	35	1 314	5.5	204	4	61
Newport CDP	1 689	41	782	1 946	24	851	5.5	152	-	10
Plainfield town	877	53	231	1 973	14	522	6.0	50	15	14
Springfield town	536	55	109	1 975	45	275	5.6	63	15	10
Sunapee town	2 143	148	435	1 971	75	1 302	6.0	139	13	21
Unity town	594	57	103	1 976	11	245	5.2	49	24	17
Washington town	924	64	188	1 975	90	320	4.9	190	68	38

Table 20. **Physical Housing Characteristics: 2000**

[Data based on a sample (except Tables 65-68). For information on confidentiality protection, coverage, sampling error, and nonsampling error, see Appendix G.
For location of definitions, see "How to Use This Census Report"]

State County Place and County Subdivision	Total housing units	Year structure built			Rooms			No bedrooms or 1 bedroom	Lacking complete plumbing facilities	Lacking complete kitchen facilities
		1995 to March 2000	1939 or earlier	Median	1 or 2	6 or more	Median			
The State	**547 024**	**39 031**	**129 498**	**1 971**	**23 653**	**270 602**	**5.5**	**70 790**	**7 458**	**6 834**
COUNTY										
Belknap County	32 121	2 465	7 127	1 971	1 468	14 751	5.3	3 796	477	464
Carroll County	34 750	2 835	6 751	1 975	1 323	16 840	5.4	3 774	991	867
Cheshire County	31 876	1 500	10 264	1 962	1 502	15 865	5.5	4 518	554	486
Coos County	19 623	1 326	7 502	1 957	1 185	8 003	5.1	3 334	1 606	1 380
Grafton County	43 729	2 444	12 226	1 971	2 685	20 064	5.3	6 717	1 053	972
Hillsborough County	149 961	10 097	33 939	1 971	6 529	75 626	5.5	19 949	840	898
Merrimack County	56 244	3 660	15 679	1 970	2 090	28 461	5.5	7 366	543	474
Rockingham County	113 023	10 394	19 043	1 975	4 070	60 907	5.7	12 091	609	599
Strafford County	45 539	3 164	11 346	1 970	1 962	20 316	5.2	6 870	431	360
Sullivan County	20 158	1 146	5 621	1 966	839	9 769	5.4	2 375	354	334
PLACE AND COUNTY SUBDIVISION										
Acworth town, Sullivan County	515	22	219	1 950	46	226	5.1	111	65	50
Albany town, Carroll County	491	33	82	1 968	51	165	4.7	116	110	112
Alexandria town, Grafton County	783	59	151	1 980	50	374	5.4	104	56	55
Allenstown town, Merrimack County	1 962	240	259	1 974	73	674	5.0	245	15	8
Alstead town, Cheshire County	950	56	257	1 970	54	430	5.3	149	71	46
Alton town, Belknap County	3 522	365	653	1 968	260	1 597	5.3	442	132	123
Amherst town, Hillsborough County	3 752	457	426	1 975	8	3 112	7.6	77	9	-
Andover town, Merrimack County	1 038	59	372	1 956	31	560	5.7	90	29	21
Antrim CDP, Hillsborough County	548	6	283	1940-	17	259	5.4	97	-	-
Antrim town, Hillsborough County	1 160	35	440	1 956	37	507	5.2	223	22	5
Ashland town, Grafton County	1 149	42	419	1 964	47	416	4.9	202	14	15
Atkinson town, Rockingham County	2 431	332	117	1 978	105	1 750	6.5	141	-	-
Atkinson and Gilmanton Academy grant, Coos County	6	3	-	1 980	3	-	3.0	3	3	3
Auburn town, Rockingham County	1 622	180	185	1 978	15	1 181	6.4	78	22	17
Barnstead town, Belknap County	1 994	132	300	1 974	111	918	5.3	234	23	28
Barrington town, Strafford County	3 147	397	298	1 979	168	1 509	5.4	314	78	62
Bartlett town, Carroll County	3 613	177	453	1 980	220	1 504	5.2	413	35	35
Bath town, Grafton County	440	27	161	1 966	14	246	5.8	40	15	14
Beans grant, Coos County	-	-	-	-	-	-	-	-	-	-
Beans purchase, Coos County	-	-	-	-	-	-	-	-	-	-
Bedford town, Hillsborough County	6 401	1 556	347	1 983	97	5 010	7.3	311	7	15
Belmont town, Belknap County	3 113	239	315	1 979	54	1 089	4.9	243	21	40
Bennington town, Hillsborough County	635	9	173	1 973	65	283	5.2	104	7	8
Benton town, Grafton County	147	13	22	1 979	12	43	4.5	30	17	11
Berlin city, Coos County	5 111	14	3 051	1940-	117	2 043	5.1	751	35	58
Bethlehem town, Grafton County	1 307	46	458	1 968	95	621	5.4	201	44	36
Boscawen town, Merrimack County	1 295	108	344	1 969	47	580	5.3	153	-	-
Bow town, Merrimack County	2 330	248	173	1 978	6	2 048	7.2	16	-	-
Bradford town, Merrimack County	762	22	292	1 959	26	384	5.5	99	27	12
Brentwood town, Rockingham County	920	143	159	1 977	4	693	6.8	42	3	3
Bridgewater town, Grafton County	848	44	157	1 976	26	389	5.3	116	16	10
Bristol CDP, Grafton County	948	16	346	1 960	69	421	5.1	158	16	12
Bristol town, Grafton County	2 075	60	613	1 963	137	831	5.0	302	42	48
Brookfield town, Carroll County	281	18	115	1 960	4	220	6.9	14	5	5
Brookline town, Hillsborough County	1 384	237	219	1 983	-	1 087	6.9	38	-	9
Cambridge township, Coos County	39	-	-	1 963	5	-	3.2	21	-	-
Campton town, Grafton County	1 759	113	283	1 980	66	779	5.3	238	21	19
Canaan town, Grafton County	1 588	102	442	1 972	138	720	5.3	272	106	107
Candia town, Rockingham County	1 384	150	332	1 975	-	1 038	6.4	30	-	-
Canterbury town, Merrimack County	838	52	171	1 973	22	525	6.1	50	2	2
Carroll town, Coos County	799	247	119	1 986	17	403	5.5	52	10	2
Center Harbor town, Belknap County	658	43	145	1 968	4	397	5.9	61	36	30
Chandlers purchase, Coos County	-	-	-	-	-	-	-	-	-	-
Charlestown CDP, Sullivan County	575	16	309	1940-	29	220	5.1	74	6	6
Charlestown town, Sullivan County	2 067	173	516	1 972	69	784	5.0	244	25	25
Chatham town, Carroll County	249	17	82	1 971	30	85	4.8	64	38	39
Chester town, Rockingham County	1 247	217	267	1 980	4	983	6.7	30	6	7
Chesterfield town, Cheshire County	1 632	112	398	1 967	45	1 020	6.0	127	22	6
Chichester town, Merrimack County	849	81	223	1 975	14	533	6.0	43	9	7
Claremont city, Sullivan County	6 074	143	2 134	1 950	386	2 568	5.1	1 081	35	28
Clarksville town, Coos County	353	22	24	1 978	36	82	4.2	90	160	131
Colebrook town, Coos County	1 318	94	514	1 970	60	549	5.1	258	44	42
Columbia town, Coos County	443	47	93	1 976	22	212	5.4	44	67	67
Concord city, Merrimack County	16 881	555	5 934	1 963	905	6 730	5.0	3 288	56	135
Contoocook CDP, Merrimack County	617	26	253	1 957	18	386	6.1	94	-	12
Conway CDP, Carroll County	872	19	350	1 958	45	330	5.0	216	12	28
Conway town, Carroll County	5 931	347	1 105	1 978	193	2 590	5.2	675	36	74
Cornish town, Sullivan County	697	16	302	1 956	2	433	6.1	57	6	12
Crawfords purchase, Coos County	-	-	-	-	-	-	-	-	-	-
Croydon town, Sullivan County	347	33	81	1 975	10	188	5.7	17	28	7
Cutts grant, Coos County	-	-	-	-	-	-	-	-	-	-
Dalton town, Coos County	520	57	122	1 977	35	211	5.2	70	32	26
Danbury town, Merrimack County	596	42	126	1 974	31	264	5.3	74	32	28
Danville town, Rockingham County	1 479	438	164	1 987	52	808	5.7	105	7	-
Deerfield town, Rockingham County	1 406	156	330	1 975	20	863	6.1	65	6	6
Deering town, Hillsborough County	933	66	126	1 977	42	392	5.2	106	38	43
Derry CDP, Rockingham County	8 921	278	1 200	1 977	391	3 189	4.8	1 518	49	52
Derry town, Rockingham County	12 735	571	1 425	1 978	429	5 741	5.3	1 628	58	92
Dixs grant, Coos County	13	3	-	1 965	8	-	2.3	8	11	11
Dixville township, Coos County	31	6	-	1 979	3	-	3.2	6	18	16
Dorchester town, Grafton County	231	14	59	1 974	16	105	5.3	30	54	52
Dover city, Strafford County	11 924	693	3 608	1 961	701	4 909	5.0	2 439	78	69
Dublin town, Cheshire County	686	39	212	1 969	10	462	6.5	57	16	5
Dummer town, Coos County	300	14	69	1 963	60	93	4.8	88	82	75
Dunbarton town, Merrimack County	858	146	174	1 977	11	608	6.3	53	2	2

Table 20. **Physical Housing Characteristics: 2000**—Con.

[Data based on a sample (except Tables 65-68). For information on confidentiality protection, coverage, sampling error, and nonsampling error, see Appendix G.
For location of definitions, see "How to Use This Census Report"]

State County Place and County Subdivision	Total housing units	Year structure built			Rooms			No bedrooms or 1 bedroom	Lacking complete plumbing facilities	Lacking complete kitchen facilities
		1995 to March 2000	1939 or earlier	Median	1 or 2	6 or more	Median			
PLACE AND COUNTY SUBDIVISION—Con.										
Durham CDP, Strafford County	1 731	35	234	1 967	235	747	4.8	371	14	20
Durham town, Strafford County	2 923	137	372	1 971	287	1 624	6.0	457	14	20
East Kingston town, Rockingham County	648	57	131	1 977	6	480	6.4	36	3	3
East Merrimack CDP, Hillsborough County	1 692	-	167	1 981	46	490	4.8	206	15	7
Easton town, Grafton County	176	14	24	1 976	10	98	5.8	10	4	4
Eaton town, Carroll County	213	17	82	1 965	2	146	6.2	9	6	6
Effingham town, Carroll County	791	61	177	1 978	24	316	5.1	91	49	39
Ellsworth town, Grafton County	73	14	6	1 976	17	26	4.4	20	22	13
Enfield CDP, Grafton County	766	41	229	1 965	33	282	5.0	115	-	8
Enfield town, Grafton County	2 372	173	490	1 975	135	984	5.2	240	83	59
Epping CDP, Rockingham County	759	36	228	1 972	53	239	4.6	117	-	-
Epping town, Rockingham County	2 215	192	464	1 978	81	1 135	5.6	211	37	37
Epsom town, Merrimack County	1 592	168	261	1 978	53	789	5.5	175	26	15
Errol town, Coos County	411	79	66	1 977	78	125	4.7	112	115	107
Ervings location, Coos County	-	-	-	-	-	-	-	-	-	-
Exeter CDP, Rockingham County	4 361	125	1 543	1 959	315	1 604	4.9	880	15	7
Exeter town, Rockingham County	6 107	365	1 677	1 970	406	2 612	5.1	1 117	15	15
Farmington CDP, Strafford County	1 455	49	694	1 943	63	691	5.3	270	21	22
Farmington town, Strafford County	2 337	185	820	1 968	88	1 105	5.4	325	29	45
Fitzwilliam town, Cheshire County	1 074	72	310	1 967	44	539	5.5	123	19	16
Francestown town, Hillsborough County	656	37	215	1 971	10	427	6.3	52	8	9
Franconia town, Grafton County	728	66	193	1 965	29	419	5.9	75	6	19
Franklin city, Merrimack County	3 676	105	1 512	1 949	137	1 682	5.2	709	78	44
Freedom town, Carroll County	1 406	96	214	1 978	16	660	5.4	80	24	11
Fremont town, Rockingham County	1 201	208	189	1 983	-	743	5.9	66	15	7
Gilford town, Belknap County	4 312	283	502	1 975	156	2 205	5.6	375	7	26
Gilmanton town, Belknap County	1 848	125	388	1 971	63	831	5.2	216	76	66
Gilsum town, Cheshire County	323	19	138	1 961	11	189	5.9	31	14	14
Goffstown town, Hillsborough County	5 798	450	1 211	1 973	182	3 147	5.7	538	68	56
Gorham CDP, Coos County	903	27	359	1 954	57	341	5.0	178	-	-
Gorham town, Coos County	1 484	91	511	1 963	64	604	5.1	276	16	16
Goshen town, Sullivan County	390	16	91	1 970	15	201	5.6	45	10	8
Grafton town, Grafton County	692	54	130	1 977	84	224	4.8	171	110	91
Grantham town, Sullivan County	1 518	148	75	1 984	15	1 031	6.1	33	13	18
Greenfield town, Hillsborough County	640	29	188	1 967	13	382	5.9	73	11	14
Greenland town, Rockingham County	1 245	147	164	1 974	24	785	6.3	73	-	-
Greens grant, Coos County	-	-	-	-	-	-	-	-	-	-
Greenville CDP, Hillsborough County	495	8	303	1940-	37	181	4.9	113	10	5
Greenville town, Hillsborough County	918	22	392	1 959	37	313	4.9	149	17	8
Groton town, Grafton County	340	73	56	1 977	19	107	4.5	68	27	25
Groveton CDP, Coos County	567	18	320	1940-	17	273	5.4	95	4	4
Hadleys purchase, Coos County	-	-	-	-	-	-	-	-	-	-
Hale's location, Carroll County	61	40	16	1 997	-	55	7.0	4	-	-
Hampstead town, Rockingham County	3 276	377	350	1 981	173	1 946	6.2	416	9	-
Hampton CDP, Rockingham County	4 018	323	582	1 970	223	2 070	5.6	582	28	19
Hampton town, Rockingham County	9 349	596	1 538	1 966	932	3 732	5.0	1 638	56	107
Hampton Falls town, Rockingham County	729	77	129	1 976	11	608	7.3	31	5	-
Hancock town, Hillsborough County	814	27	283	1 959	24	491	6.2	116	3	3
Hanover CDP, Grafton County	1 894	55	559	1 958	112	1 019	5.8	343	-	-
Hanover town, Grafton County	2 989	162	782	1 964	147	1 891	6.5	431	34	25
Harrisville town, Cheshire County	698	28	327	1 948	26	345	5.5	74	27	13
Hart's Location town, Carroll County	54	2	-	1 975	13	11	3.4	34	10	11
Haverhill town, Grafton County	2 148	129	865	1 962	91	1 049	5.4	366	14	22
Hebron town, Grafton County	526	42	183	1 965	32	293	5.7	43	8	10
Henniker CDP, Merrimack County	538	20	272	1940-	32	246	5.1	113	-	-
Henniker town, Merrimack County	1 679	85	501	1 974	92	826	5.5	269	40	20
Hill town, Merrimack County	436	25	106	1 966	2	248	5.8	37	13	4
Hillsborough CDP, Hillsborough County	798	-	411	1940-	62	367	5.2	216	6	-
Hillsborough town, Hillsborough County	2 323	135	703	1 971	83	1 025	5.3	322	19	15
Hinsdale CDP, Cheshire County	718	24	315	1 953	52	298	5.1	176	6	8
Hinsdale town, Cheshire County	1 714	111	410	1 970	76	700	5.1	235	6	8
Holderness town, Grafton County	1 208	61	395	1 963	50	722	6.0	99	33	33
Hollis town, Hillsborough County	2 491	307	330	1 978	31	1 964	7.5	127	21	12
Hooksett CDP, Merrimack County	1 526	103	174	1 980	59	683	5.3	91	11	-
Hooksett town, Merrimack County	4 307	468	496	1 979	128	2 404	5.8	330	41	25
Hopkinton town, Merrimack County	2 210	253	572	1 973	29	1 590	6.4	150	20	29
Hudson CDP, Hillsborough County	3 125	117	552	1 969	141	1 355	5.2	391	-	-
Hudson town, Hillsborough County	8 165	808	855	1 978	215	4 926	6.0	549	7	-
Jackson town, Carroll County	886	63	206	1 970	37	517	5.9	106	9	9
Jaffrey CDP, Cheshire County	1 276	21	548	1 952	79	408	4.8	311	-	-
Jaffrey town, Cheshire County	2 352	81	844	1 962	89	1 106	5.4	350	8	23
Jefferson town, Coos County	577	33	216	1 971	28	250	5.2	84	20	21
Keene city, Cheshire County	9 295	261	3 475	1 955	621	4 220	5.2	1 813	36	83
Kensington town, Rockingham County	671	82	141	1 976	7	520	6.6	24	4	2
Kilkenny township, Coos County	-	-	-	-	-	-	-	-	-	-
Kingston town, Rockingham County	2 265	142	485	1 970	35	1 427	6.1	156	-	-
Laconia city, Belknap County	8 554	540	3 025	1 956	577	3 623	5.1	1 381	27	32
Lancaster CDP, Coos County	804	8	556	1940-	21	432	5.7	194	-	-
Lancaster town, Coos County	1 501	41	816	1940-	32	864	5.9	210	-	4
Landaff town, Grafton County	235	11	76	1 966	7	98	5.1	40	13	11
Langdon town, Sullivan County	266	19	68	1 974	2	139	5.7	14	2	4
Lebanon city, Grafton County	5 707	89	1 922	1 960	366	2 338	5.0	1 176	10	-
Lee town, Strafford County	1 534	191	209	1 981	52	867	5.9	130	6	5
Lempster town, Sullivan County	577	48	106	1 973	24	221	4.9	78	31	21
Lincoln town, Grafton County	2 328	43	252	1 984	242	1 019	5.2	339	2	6
Lisbon CDP, Grafton County	472	16	315	1940-	21	266	5.8	82	-	-
Lisbon town, Grafton County	727	52	386	1940-	24	398	5.7	98	4	2
Litchfield town, Hillsborough County	2 389	312	70	1 981	15	1 743	6.3	81	-	-
Littleton CDP, Grafton County	2 085	148	888	1 951	76	842	4.9	470	-	12

Table 20. **Physical Housing Characteristics: 2000**—Con.

[Data based on a sample (except Tables 65-68). For information on confidentiality protection, coverage, sampling error, and nonsampling error, see Appendix G.
For location of definitions, see "How to Use This Census Report"]

State County Place and County Subdivision	Total housing units	Year structure built			Rooms			No bedrooms or 1 bedroom	Lacking complete plumbing facilities	Lacking complete kitchen facilities
		1995 to March 2000	1939 or earlier	Median	1 or 2	6 or more	Median			
PLACE AND COUNTY SUBDIVISION—Con.										
Littleton town, Grafton County	2 746	195	1 034	1 958	94	1 260	5.3	499	12	43
Livermore town, Grafton County	-	-	-	-	-	-	-	-	-	-
Londonderry CDP, Rockingham County	3 881	342	145	1 979	8	2 521	6.5	77	9	-
Londonderry town, Rockingham County	7 718	1 009	247	1 980	27	5 349	6.7	176	9	-
Loudon town, Merrimack County	1 684	158	336	1 980	8	943	5.8	79	-	4
Low and Burbanks grant, Coos County	-	-	-	-	-	-	-	-	-	-
Lyman town, Grafton County	272	14	49	1 977	-	126	5.4	28	8	3
Lyme town, Grafton County	750	47	305	1 962	38	501	6.6	73	12	19
Lyndeborough town, Hillsborough County	587	80	213	1 969	17	395	6.4	38	7	5
Madbury town, Strafford County	543	50	113	1 976	14	346	6.3	35	-	-
Madison town, Carroll County	1 615	184	220	1 978	41	862	5.6	101	51	49
Manchester city, Hillsborough County	45 892	1 828	15 923	1 955	2 967	16 476	4.9	9 290	222	294
Marlborough CDP, Cheshire County	490	10	274	1940-	24	256	5.6	82	2	2
Marlborough town, Cheshire County	893	32	401	1 951	28	493	5.7	101	18	10
Marlow town, Cheshire County	387	24	88	1 970	40	142	5.0	93	23	16
Martins location, Coos County	-	-	-	-	-	-	-	-	-	-
Mason town, Hillsborough County	455	32	120	1 974	13	307	6.3	39	7	7
Meredith CDP, Belknap County	886	54	267	1 962	56	316	5.0	121	5	5
Meredith town, Belknap County	4 191	413	717	1 970	115	2 218	5.6	385	55	47
Merrimack town, Hillsborough County	8 959	794	322	1 980	68	6 066	6.3	378	15	14
Middleton town, Strafford County	707	51	52	1 979	3	301	5.2	40	14	17
Milan town, Coos County	755	103	159	1 978	47	338	5.3	86	74	58
Milford CDP, Hillsborough County	3 404	56	1 043	1 971	176	1 258	4.9	592	8	8
Milford town, Hillsborough County	5 316	371	1 216	1 976	176	2 369	5.3	617	8	8
Millsfield township, Coos County	37	-	9	1 967	16	6	2.7	24	25	21
Milton town, Strafford County	1 815	80	543	1 972	49	896	5.5	149	55	40
Monroe town, Grafton County	341	12	94	1 972	2	242	6.2	12	-	-
Mont Vernon town, Hillsborough County	720	69	188	1 975	4	543	6.8	26	4	10
Moultonborough town, Carroll County	4 523	557	497	1 978	103	2 434	5.7	339	67	75
Nashua city, Hillsborough County	35 387	1 166	7 234	1 971	2 074	15 516	5.2	5 708	166	217
Nelson town, Cheshire County	404	44	187	1 948	27	187	5.3	71	51	42
New Boston town, Hillsborough County	1 462	195	295	1 983	18	1 023	6.3	78	30	-
Newbury town, Merrimack County	1 313	100	290	1 971	23	757	5.8	98	28	25
New Castle town, Rockingham County	491	81	204	1 953	3	404	7.0	7	-	2
New Durham town, Strafford County	1 308	108	169	1 975	34	633	5.4	117	20	14
Newfields town, Rockingham County	532	137	142	1 983	7	403	6.8	21	-	-
New Hampton town, Belknap County	939	138	226	1 977	17	513	5.8	89	36	33
Newington town, Rockingham County	304	32	69	1 973	9	187	6.2	24	9	4
New Ipswich town, Hillsborough County	1 449	100	290	1 974	48	872	5.9	122	12	8
New London town, Merrimack County	2 085	263	460	1 974	74	1 420	6.4	175	-	-
Newmarket CDP, Rockingham County	2 375	53	874	1 967	175	715	4.6	385	16	-
Newmarket town, Rockingham County	3 457	265	998	1 975	211	1 356	5.0	504	16	-
Newport CDP, Sullivan County	1 689	41	782	1 946	24	851	5.5	152	-	10
Newport town, Sullivan County	2 633	151	963	1 957	35	1 314	5.5	204	4	61
Newton town, Rockingham County	1 552	234	382	1 974	42	1 014	6.1	126	10	3
North Conway CDP, Carroll County	1 623	52	366	1 975	72	720	5.1	271	-	-
Northfield town, Merrimack County	1 782	72	404	1 974	58	737	5.1	152	-	6
North Hampton town, Rockingham County	1 782	219	336	1 969	11	1 241	6.6	111	7	-
Northumberland town, Coos County	1 112	58	444	1 953	24	505	5.3	137	13	10
Northwood town, Rockingham County	1 905	151	514	1 967	59	849	5.2	211	61	55
Nottingham town, Rockingham County	1 592	192	216	1 978	-	912	5.8	142	35	35
Odell township, Coos County	40	-	3	1 967	22	-	2.3	28	40	37
Orange town, Grafton County	140	20	36	1 975	8	77	5.9	12	10	3
Orford town, Grafton County	557	38	222	1 956	21	294	5.6	95	19	14
Ossipee town, Carroll County	2 742	200	542	1 975	160	1 148	5.2	373	111	59
Pelham town, Hillsborough County	3 740	427	336	1 975	42	2 802	6.4	169	5	44
Pembroke town, Merrimack County	2 734	69	860	1 968	103	1 420	5.6	382	-	-
Peterborough CDP, Hillsborough County	1 290	36	571	1 951	37	615	5.4	138	7	6
Peterborough town, Hillsborough County	2 509	209	797	1 967	104	1 306	5.6	258	7	6
Piermont town, Grafton County	399	20	161	1 961	30	199	5.5	58	13	15
Pinardville CDP, Hillsborough County	1 982	45	447	1 964	80	722	5.0	304	22	35
Pinkhams grant, Coos County	2	-	-	1 985	-	-	3.0	2	-	-
Pittsburg town, Coos County	1 244	148	190	1 976	213	365	4.4	312	282	225
Pittsfield CDP, Merrimack County	744	6	503	1940-	63	294	4.9	228	-	-
Pittsfield town, Merrimack County	1 569	112	698	1 954	84	710	5.3	284	10	10
Plainfield town, Sullivan County	877	53	231	1 973	14	522	6.0	50	15	14
Plaistow town, Rockingham County	2 927	244	415	1 973	25	1 558	5.7	181	8	-
Plymouth CDP, Grafton County	772	41	374	1 943	97	372	5.4	148	-	-
Plymouth town, Grafton County	1 901	129	624	1 966	131	850	5.2	307	15	15
Portsmouth city, Rockingham County	10 183	546	4 066	1 952	841	3 482	4.7	2 297	82	72
Randolph town, Coos County	244	11	95	1 958	16	150	5.9	33	7	5
Raymond CDP, Rockingham County	1 183	98	293	1 977	59	460	5.0	150	26	36
Raymond town, Rockingham County	3 710	303	496	1 978	67	1 609	5.3	268	35	45
Richmond town, Cheshire County	432	50	97	1 980	3	245	5.9	29	10	12
Rindge town, Cheshire County	1 863	84	249	1 974	38	1 050	5.7	137	17	16
Rochester city, Strafford County	11 836	899	3 001	1 971	336	4 556	5.0	1 774	93	35
Rollinsford town, Strafford County	1 060	25	375	1 955	22	586	5.7	152	-	-
Roxbury town, Cheshire County	91	-	29	1 956	-	58	6.2	5	-	-
Rumney town, Grafton County	878	64	350	1 961	56	378	5.2	136	47	48
Rye town, Rockingham County	2 645	159	838	1 956	101	1 685	6.4	270	-	28
Salem town, Rockingham County	10 866	783	816	1 970	235	6 306	5.9	1 192	26	24
Salisbury town, Merrimack County	514	34	137	1 972	9	288	5.8	26	10	6
Sanbornton town, Belknap County	1 359	117	300	1 973	19	762	5.8	49	58	22
Sandown town, Rockingham County	1 777	231	170	1 982	20	1 002	5.8	67	13	5
Sandwich town, Carroll County	965	61	408	1 957	67	534	5.8	164	98	84
Sargents purchase, Coos County	-	-	-	-	-	-	-	-	-	-
Seabrook town, Rockingham County	4 066	487	319	1 974	62	1 473	4.9	345	16	15
Second College grant, Coos County	7	-	-	1 955	5	-	2.0	5	7	7
Sharon town, Hillsborough County	160	10	28	1 972	-	95	5.9	16	-	-

Table 20. **Physical Housing Characteristics: 2000**—Con.

[Data based on a sample (except Tables 65-68). For information on confidentiality protection, coverage, sampling error, and nonsampling error, see Appendix G. For location of definitions, see "How to Use This Census Report"]

State County Place and County Subdivision	Total housing units	Year structure built			Rooms			No bedrooms or 1 bedroom	Lacking complete plumbing facilities	Lacking complete kitchen facilities
		1995 to March 2000	1939 or earlier	Median	1 or 2	6 or more	Median			
PLACE AND COUNTY SUBDIVISION—Con.										
Shelburne town, Coos County	197	16	64	1 965	16	104	5.6	33	15	15
Somersworth city, Strafford County	4 841	204	1 526	1 957	172	2 027	5.1	842	33	35
South Hampton town, Rockingham County	309	29	89	1 967	2	225	6.4	14	7	5
South Hooksett CDP, Merrimack County	1 721	151	288	1 973	25	1 002	5.9	123	14	-
Springfield town, Sullivan County	536	55	109	1 975	45	275	5.6	63	15	10
Stark town, Coos County	436	30	81	1 971	53	145	4.4	110	109	66
Stewartstown town, Coos County	760	93	141	1 977	81	211	4.6	141	239	197
Stoddard town, Cheshire County	939	68	121	1 971	63	358	4.9	141	53	38
Strafford town, Strafford County	1 564	144	260	1 979	36	957	5.9	96	11	18
Stratford town, Coos County	521	53	157	1 970	32	188	5.0	83	48	48
Stratham town, Rockingham County	2 371	255	173	1 984	39	1 588	6.4	145	-	-
Success township, Coos County	68	7	18	1 965	-	24	5.2	-	50	50
Sugar Hill town, Grafton County	359	59	132	1 963	21	224	6.2	35	9	6
Sullivan town, Cheshire County	294	22	71	1 973	5	170	5.9	24	10	8
Sunapee town, Sullivan County	2 143	148	435	1 971	75	1 302	6.0	139	13	21
Suncook CDP, Merrimack County	2 423	50	878	1 960	152	900	4.9	534	-	-
Surry town, Cheshire County	302	12	67	1 973	10	170	5.8	31	12	11
Sutton town, Merrimack County	824	19	241	1 966	41	443	5.7	93	51	39
Swanzey town, Cheshire County	2 818	181	843	1 967	189	1 395	5.5	385	78	66
Tamworth town, Carroll County	1 677	134	509	1 972	98	787	5.3	225	46	32
Temple town, Hillsborough County	464	29	118	1 975	20	332	6.2	31	11	8
Thompson and Meserves purchase, Coos County	-	-	-	-	-	-	-	-	-	-
Thornton town, Grafton County	1 487	130	169	1 981	80	694	5.4	172	56	32
Tilton town, Belknap County	1 631	70	556	1 964	92	598	4.9	321	6	17
Tilton-Northfield CDP	1 306	32	642	1 941	99	459	4.7	261	-	17
Belknap County (part)	639	15	353	1940-	47	241	4.9	167	-	17
Merrimack County (part)	667	17	289	1 947	52	218	4.5	94	-	-
Troy town, Cheshire County	778	37	337	1 950	29	357	5.3	103	9	10
Tuftonboro town, Carroll County	2 019	156	480	1 967	49	1 013	5.5	173	45	43
Unity town, Sullivan County	594	57	103	1 976	11	245	5.2	49	24	17
Wakefield town, Carroll County	3 330	221	617	1 973	86	1 497	5.3	288	156	119
Walpole town, Cheshire County	1 592	47	659	1 952	44	1 003	6.3	207	6	6
Warner town, Merrimack County	1 228	75	464	1 962	50	580	5.4	195	17	5
Warren town, Grafton County	499	68	162	1 971	31	202	5.1	63	39	31
Washington town, Sullivan County	924	64	188	1 975	90	320	4.9	190	68	38
Waterville Valley town, Grafton County	1 109	50	2	1 983	230	238	4.0	295	-	-
Weare town, Hillsborough County	2 828	206	350	1 981	60	1 730	5.9	162	59	42
Webster town, Merrimack County	672	66	106	1 973	5	380	5.8	51	13	7
Wentworth town, Grafton County	436	24	133	1 971	38	203	5.3	62	44	39
Wentworth location, Coos County	136	1	6	1 961	32	9	3.9	39	66	48
Westmoreland town, Cheshire County	618	31	194	1 968	15	419	6.5	51	9	9
West Swanzey CDP, Cheshire County	510	33	244	1 943	53	227	5.2	123	8	-
Whitefield CDP, Coos County	532	10	381	1940-	38	248	5.3	152	1	1
Whitefield town, Coos County	1 158	55	534	1 949	60	522	5.3	228	18	14
Wilmot town, Merrimack County	530	35	167	1 971	28	338	6.0	50	24	20
Wilton CDP, Hillsborough County	499	12	315	1940-	32	273	5.8	85	6	-
Wilton town, Hillsborough County	1 451	77	525	1 965	32	948	6.3	103	13	14
Winchester CDP, Cheshire County	701	23	251	1 957	12	293	5.2	107	21	21
Winchester town, Cheshire County	1 741	89	550	1 968	35	807	5.4	181	39	28
Windham town, Rockingham County	3 906	607	306	1 981	5	3 219	7.4	103	29	10
Windsor town, Hillsborough County	123	17	6	1 976	27	37	4.7	48	37	24
Wolfeboro CDP, Carroll County	1 708	134	518	1 966	73	882	5.6	303	20	23
Wolfeboro town, Carroll County	3 903	451	946	1 972	129	2 296	5.9	505	95	65
Woodstock town, Grafton County	1 279	71	228	1 982	51	386	4.8	159	14	17
Woodsville CDP, Grafton County	474	15	311	1940-	20	219	5.1	121	-	-

Table 21. **Fuels and Equipment Characteristics: 2000**

[Data based on a sample (except Tables 65-68). For information on confidentiality protection, coverage, sampling error, and nonsampling error, see Appendix G.
For location of definitions, see "How to Use This Census Report"]

State County County Subdivision Place	Occupied housing units	House heating fuel					Vehicles available			Percent no telephone service available
		Utility gas	Electricity	Fuel oil, kerosene, etc.	Coal or coke, wood, solar energy, or other fuel	None	None	1	2 or more	
The State	**474 606**	**87 287**	**36 223**	**275 827**	**23 542**	**904**	**27 360**	**147 377**	**299 869**	**1.1**
Belknap County	22 459	1 659	1 255	15 745	1 205	55	1 236	7 288	13 935	1.1
Alton town	1 825	15	40	1 428	96	-	74	475	1 276	-
Barnstead town	1 422	5	25	873	193	-	37	351	1 034	0.8
Belmont town	2 641	-	207	1 970	143	7	74	821	1 746	0.2
Center Harbor town	417	-	3	343	36	-	7	123	287	0.7
Gilford town	2 766	56	84	2 127	133	-	76	854	1 836	0.3
Gilmanton town	1 165	4	44	729	182	-	30	267	868	1.3
Laconia city	6 724	1 279	542	4 304	123	34	673	2 753	3 298	2.4
Meredith town	2 447	6	205	1 873	108	-	132	757	1 558	0.5
Meredith CDP	775	-	74	611	21	-	46	337	392	1.5
New Hampton town	723	-	12	529	88	4	18	185	520	0.7
Sanbornton town	969	4	20	725	84	-	27	224	718	1.8
Tilton town	1 360	290	73	844	19	10	88	478	794	0.5
Tilton-Northfield CDP (part)	606	144	41	378	5	10	60	241	305	1.2
Carroll County	18 351	197	1 294	11 722	1 826	28	798	6 049	11 504	0.9
Albany town	237	-	2	160	20	-	6	74	157	2.5
Bartlett town	1 220	38	84	615	179	-	52	429	739	1.7
Brookfield town	237	-	-	203	10	-	12	51	174	0.8
Chatham town	105	2	-	57	35	-	2	19	84	1.9
Conway town	3 716	126	434	2 098	286	16	193	1 488	2 035	0.7
Conway CDP	679	9	35	446	36	16	60	254	365	1.9
North Conway CDP	1 018	56	310	462	49	-	81	469	468	-
Eaton town	144	-	3	86	30	-	3	32	109	2.1
Effingham town	490	4	7	355	72	-	13	141	336	3.7
Freedom town	602	2	32	433	59	-	11	175	416	0.3
Hale's location	31	-	-	17	-	-	-	14	17	-
Hart's Location town	12	-	-	-	7	-	-	5	7	-
Jackson town	364	3	24	208	50	-	5	134	225	-
Madison town	790	2	28	526	99	-	14	214	562	0.5
Moultonborough town	1 884	2	84	1 214	161	5	32	512	1 340	0.4
Ossipee town	1 672	7	65	1 065	165	5	111	542	1 019	2.5
Sandwich town	564	-	22	341	132	-	8	190	366	1.1
Tamworth town	1 099	2	57	678	181	-	47	342	710	1.2
Tuftonboro town	926	9	26	723	60	2	15	271	640	0.4
Wakefield town	1 684	-	110	1 059	153	-	69	490	1 125	0.3
Wolfeboro town	2 574	-	316	1 884	127	-	205	926	1 443	0.4
Wolfeboro CDP	1 297	-	230	920	67	-	146	483	668	-
Cheshire County	28 299	841	1 648	20 656	2 834	69	1 488	8 922	17 889	1.3
Alstead town	781	2	27	459	214	5	27	204	550	1.3
Chesterfield town	1 366	21	56	997	164	-	53	287	1 026	0.3
Dublin town	560	-	13	448	62	-	8	144	408	-
Fitzwilliam town	836	2	8	638	104	-	17	223	596	1.0
Gilsum town	299	3	-	188	87	-	7	60	232	2.7
Harrisville town	449	-	15	307	63	2	14	128	307	0.9
Hinsdale town	1 622	18	56	1 312	124	20	101	468	1 053	2.5
Hinsdale CDP	697	18	48	538	35	20	79	225	393	4.2
Jaffrey town	2 120	13	146	1 706	167	-	92	656	1 372	0.5
Jaffrey CDP	1 210	13	139	952	54	-	59	502	649	0.9
Keene city	8 955	659	973	6 442	325	14	816	3 474	4 665	1.1
Marlborough town	826	25	16	626	65	-	36	277	513	0.2
Marlborough CDP	466	6	11	385	18	-	27	183	256	-
Marlow town	282	-	2	179	69	-	3	62	217	1.8
Nelson town	253	-	2	126	92	-	3	63	187	1.6
Richmond town	379	2	2	255	94	-	4	95	280	0.5
Rindge town	1 502	-	50	1 168	177	-	13	435	1 054	1.3
Roxbury town	90	-	3	58	21	-	2	20	68	-
Stoddard town	400	3	9	213	118	-	17	98	285	2.5
Sullivan town	275	-	7	170	75	-	3	52	220	-
Surry town	279	2	20	185	50	-	3	65	211	0.7
Swanzey town	2 666	63	65	1 979	242	9	77	816	1 773	1.0
West Swanzey CDP	484	32	30	294	15	9	19	245	220	-
Troy town	736	2	12	550	83	5	30	215	491	1.4
Walpole town	1 490	7	106	1 131	122	14	41	554	895	1.3
Westmoreland town	576	6	7	369	141	-	14	118	444	0.9
Winchester town	1 557	13	53	1 150	175	-	107	408	1 042	4.2
Winchester CDP	679	-	47	481	51	-	79	174	426	3.4
Coos County	13 961	16	248	12 231	957	9	1 123	5 311	7 527	2.7
Atkinson and Gilmanton Academy grant	-	-	-	-	-	-	-	-	-	(X)
Beans grant	-	-	-	-	-	-	-	-	-	(X)
Beans purchase	-	-	-	-	-	-	-	-	-	(X)
Berlin city	4 555	-	104	4 315	82	9	628	1 920	2 007	3.5
Cambridge township	-	-	-	-	-	-	-	-	-	(X)
Carroll town	287	2	6	230	21	-	11	97	179	2.1
Chandlers purchase	-	-	-	-	-	-	-	-	-	(X)
Clarksville town	128	-	-	99	25	-	-	38	90	2.3
Colebrook town	1 044	3	24	913	67	-	91	406	547	3.0
Columbia town	291	-	-	236	43	-	11	80	200	-
Crawfords purchase	-	-	-	-	-	-	-	-	-	(X)
Cutts grant	-	-	-	-	-	-	-	-	-	(X)
Dalton town	377	-	3	303	36	-	13	124	240	2.7
Dixs grant	-	-	-	-	-	-	-	-	-	(X)
Dixville township	-	-	-	-	-	-	-	-	-	(X)
Dummer town	145	-	2	98	30	-	4	45	96	2.8
Errol town	141	-	-	106	24	-	-	49	92	1.4
Ervings location	-	-	-	-	-	-	-	-	-	(X)
Gorham town	1 294	7	28	1 161	55	-	90	499	705	1.0
Gorham CDP	801	7	21	708	31	-	41	329	431	0.9
Greens grant	-	-	-	-	-	-	-	-	-	(X)
Hadleys purchase	-	-	-	-	-	-	-	-	-	(X)
Jefferson town	405	-	5	315	69	-	9	117	279	3.7
Kilkenny township	-	-	-	-	-	-	-	-	-	(X)
Lancaster town	1 286	-	45	1 103	70	-	82	533	671	3.2
Lancaster CDP	700	-	45	582	28	-	78	346	276	5.9

Table 21. **Fuels and Equipment Characteristics: 2000**—Con.

[Data based on a sample (except Tables 65-68). For information on confidentiality protection, coverage, sampling error, and nonsampling error, see Appendix G.
For location of definitions, see "How to Use This Census Report"]

State County County Subdivision Place	Occupied housing units	House heating fuel					Vehicles available			Percent no telephone service available
		Utility gas	Electricity	Fuel oil, kerosene, etc.	Coal or coke, wood, solar energy, or other fuel	None	None	1	2 or more	
Coos County—Con.										
Low and Burbanks grant	-	-	-	-	-	-	-	-	-	(X)
Martins location	-	-	-	-	-	-	-	-	-	(X)
Milan town	530	-	-	444	71	-	2	134	394	1.1
Millsfield township	4	-	-	4	-	-	-	-	4	-
Northumberland town	989	-	2	909	51	-	48	399	542	1.2
Groveton CDP	519	-	2	486	14	-	41	221	257	2.3
Odell township	-	-	-	-	-	-	-	-	-	(X)
Pinkhams grant	-	-	-	-	-	-	-	-	-	(X)
Pittsburg town	383	-	-	260	74	-	10	144	229	-
Randolph town	140	-	5	105	26	-	-	44	96	-
Sargents purchase	-	-	-	-	-	-	-	-	-	(X)
Second College grant	-	-	-	-	-	-	-	-	-	(X)
Shelburne town	158	-	3	114	24	-	-	38	120	3.2
Stark town	196	-	5	140	38	-	4	36	156	-
Stewartstown town	371	2	6	310	49	-	21	134	216	4.9
Stratford town	399	-	4	335	46	-	39	173	187	9.0
Success township	-	-	-	-	-	-	-	-	-	(X)
Thompson and Meserves purchase	-	-	-	-	-	-	-	-	-	(X)
Wentworth location	22	-	-	13	2	-	-	7	15	-
Whitefield town	816	2	6	718	54	-	60	294	462	1.8
Whitefield CDP	433	2	5	401	10	-	49	176	208	3.0
Grafton County	31 598	487	2 608	20 768	3 118	37	2 062	10 981	18 555	1.4
Alexandria town	504	3	9	280	142	-	10	107	387	1.2
Ashland town	853	3	97	630	41	5	70	369	414	4.7
Bath town	345	7	14	183	73	-	16	100	229	-
Benton town	93	-	-	51	24	-	1	28	64	2.2
Bethlehem town	924	37	38	670	100	-	51	356	517	2.8
Bridgewater town	412	8	24	296	47	-	14	126	272	1.2
Bristol town	1 221	-	59	865	129	-	80	403	738	2.0
Bristol CDP	716	-	35	550	33	-	61	279	376	2.8
Campton town	1 128	3	93	761	174	-	64	347	717	1.2
Canaan town	1 279	9	35	792	204	-	62	297	920	1.3
Dorchester town	133	-	2	77	34	-	2	36	95	1.5
Easton town	113	-	-	75	26	-	2	23	88	-
Ellsworth town	25	-	-	11	12	-	-	12	13	-
Enfield town	1 975	59	124	1 163	184	-	103	611	1 261	0.7
Enfield CDP	746	20	35	532	16	-	80	339	327	1.9
Franconia town	392	2	22	293	35	-	10	144	238	2.6
Grafton town	450	2	9	211	124	-	8	133	309	4.0
Groton town	160	2	2	66	66	-	2	39	119	1.3
Hanover town	2 832	19	392	1 897	137	-	187	950	1 695	1.1
Hanover CDP	1 837	19	353	1 276	49	-	153	744	940	1.2
Haverhill town	1 755	10	37	1 143	121	7	135	614	1 006	1.0
Woodsville CDP	427	-	24	314	6	7	52	194	181	1.6
Hebron town	219	2	8	167	19	-	4	64	151	-
Holderness town	768	4	39	569	90	-	19	196	553	0.8
Landaff town	163	-	3	104	29	-	2	50	111	1.8
Lebanon city	5 500	187	888	3 277	190	-	582	2 260	2 658	0.9
Lincoln town	586	-	49	446	27	-	59	276	251	4.1
Lisbon town	629	2	4	510	73	-	36	241	352	3.5
Lisbon CDP	432	-	2	388	24	-	26	187	219	3.9
Littleton town	2 514	31	137	2 067	134	19	256	988	1 270	0.6
Littleton CDP	1 968	31	137	1 620	43	19	240	827	901	0.7
Livermore town	-	-	-	-	-	-	-	-	-	(X)
Lyman town	206	-	2	117	60	-	5	61	140	-
Lyme town	679	5	13	439	91	-	14	200	465	1.0
Monroe town	315	-	9	223	59	-	15	77	223	-
Orange town	116	3	3	67	23	-	-	29	87	1.7
Orford town	467	-	16	261	74	-	33	127	307	0.4
Piermont town	298	3	3	133	55	-	11	95	192	1.3
Plymouth town	1 678	79	335	1 073	69	-	122	638	918	2.8
Plymouth CDP	724	28	158	453	33	-	26	298	400	3.9
Rumney town	576	-	6	401	107	-	10	212	354	0.7
Sugar Hill town	250	-	7	171	45	-	2	63	185	0.8
Thornton town	759	3	36	491	124	3	13	223	523	1.8
Warren town	352	-	2	228	66	-	15	135	202	3.7
Waterville Valley town	119	2	47	21	4	-	-	73	46	-
Wentworth town	309	2	6	177	72	3	16	81	212	1.3
Woodstock town	501	-	38	362	34	-	31	197	273	2.4
Hillsborough County	144 455	51 455	11 251	63 455	4 244	353	9 841	44 845	89 769	1.0
Amherst town	3 590	221	138	2 276	70	-	82	467	3 041	0.4
Antrim town	932	11	31	629	102	-	43	270	619	1.0
Antrim CDP	541	11	9	404	24	-	34	189	318	1.7
Bedford town	6 251	896	238	4 502	55	-	227	1 117	4 907	0.2
Bennington town	552	22	25	337	65	-	17	198	337	1.4
Brookline town	1 343	13	36	836	69	-	9	189	1 145	-
Deering town	713	11	2	443	113	-	8	206	499	0.4
Francestown town	552	5	26	341	69	-	14	117	421	0.4
Goffstown town	5 641	544	258	4 139	151	-	288	1 594	3 759	0.7
Pinardville CDP	1 939	489	131	1 120	32	-	198	645	1 096	1.0
Greenfield town	563	-	23	369	92	-	15	136	412	0.9
Greenville town	879	13	76	604	62	-	62	274	543	2.2
Greenville CDP	474	13	76	284	25	-	37	182	255	2.1
Hancock town	706	2	19	512	98	-	17	199	490	-
Hillsborough town	1 921	24	135	1 106	182	-	64	646	1 211	1.9
Hillsborough CDP	767	19	109	419	55	-	50	352	365	2.7
Hollis town	2 440	39	36	1 611	122	-	105	368	1 967	-
Hudson town	8 034	3 564	769	2 492	177	24	282	1 873	5 879	0.5
Hudson CDP	3 063	2 050	360	581	23	-	189	988	1 886	0.2
Litchfield town	2 357	42	179	1 286	127	-	81	395	1 881	-
Lyndeborough town	560	11	11	319	129	-	11	96	453	-
Manchester city	44 247	19 089	4 142	18 885	655	93	4 855	17 900	21 492	1.5
Mason town	433	2	10	285	65	-	7	69	357	-
Merrimack town	8 832	2 613	980	3 386	235	-	128	1 826	6 878	-
East Merrimack CDP	1 663	170	629	722	71	-	34	717	912	-

Table 21. **Fuels and Equipment Characteristics: 2000**—Con.

[Data based on a sample (except Tables 65-68). For information on confidentiality protection, coverage, sampling error, and nonsampling error, see Appendix G.
For location of definitions, see "How to Use This Census Report"]

State County County Subdivision Place	Occupied housing units	House heating fuel					Vehicles available			Percent no telephone service available
		Utility gas	Electricity	Fuel oil, kerosene, etc.	Coal or coke, wood, solar energy, or other fuel	None	None	1	2 or more	
Hillsborough County—Con.										
Milford town	5 201	417	531	2 864	117	19	236	1 517	3 448	1.3
Milford CDP	3 315	365	376	1 755	48	19	219	1 127	1 969	1.6
Wilton CDP (part)	26	-	-	21	-	-	-	6	20	-
Mont Vernon town	693	8	14	465	47	-	19	90	584	0.3
Nashua city	34 614	23 742	2 738	6 235	397	217	2 877	12 235	19 502	1.4
New Boston town	1 434	15	24	1 047	100	-	12	245	1 177	-
New Ipswich town	1 350	16	61	911	201	-	43	230	1 077	1.3
Pelham town	3 606	20	399	2 729	155	-	112	669	2 825	-
Peterborough town	2 346	44	226	1 713	104	-	107	997	1 242	1.9
Peterborough CDP	1 236	22	129	944	34	-	84	609	543	0.5
Sharon town	134	-	7	101	7	-	2	24	108	-
Temple town	444	3	14	262	97	-	16	99	329	1.8
Weare town	2 618	19	43	1 795	269	-	54	457	2 107	0.9
Wilton town	1 410	49	60	950	106	-	48	319	1 043	0.4
Wilton CDP (part)	457	15	42	320	15	-	41	150	266	-
Windsor town	59	-	-	25	6	-	-	23	36	3.4
Merrimack County	51 843	11 219	4 727	26 854	3 007	88	3 185	16 296	32 362	1.1
Allenstown town	1 902	254	161	1 233	62	-	112	667	1 123	0.8
Suncook CDP (part)	894	220	142	449	13	-	85	384	425	0.8
Andover town	823	2	-	595	119	-	39	171	613	0.9
Boscawen town	1 260	169	113	757	54	-	66	360	834	0.6
Bow town	2 304	353	156	1 483	72	-	64	278	1 962	0.5
Bradford town	559	4	27	339	83	-	22	134	403	0.4
Canterbury town	749	22	24	460	118	-	17	138	594	0.5
Chichester town	823	2	18	617	87	-	19	182	622	-
Concord city	16 281	7 425	2 861	4 765	435	31	1 542	6 821	7 918	1.4
Danbury town	435	3	5	251	75	-	28	114	293	3.2
Dunbarton town	814	-	17	610	88	-	6	97	711	0.2
Epsom town	1 491	-	72	1 061	104	-	43	346	1 102	1.4
Franklin city	3 319	774	271	1 960	56	9	404	1 205	1 710	3.8
Henniker town	1 585	36	124	816	242	5	43	541	1 001	1.1
Henniker CDP	524	16	58	271	40	-	6	281	237	1.1
Hill town	382	-	3	271	67	-	2	117	263	2.1
Hooksett town	4 147	1 161	191	2 375	111	25	179	992	2 976	0.2
Hooksett CDP	1 450	719	104	508	41	-	56	500	894	0.6
South Hooksett CDP	1 654	276	54	1 175	40	25	65	343	1 246	-
Hopkinton town	2 084	18	103	1 457	112	-	51	584	1 449	-
Contoocook CDP	595	-	52	399	21	-	33	208	354	-
Loudon town	1 611	59	27	1 025	164	-	20	422	1 169	-
Newbury town	694	4	24	380	92	-	18	176	500	-
New London town	1 574	33	117	1 033	70	-	46	536	992	0.4
Northfield town	1 706	261	126	963	106	7	114	521	1 071	0.9
Tilton-Northfield CDP (part)	643	229	27	338	20	7	88	264	291	2.3
Pembroke town	2 661	519	183	1 484	125	9	93	761	1 807	-
Suncook CDP (part)	1 455	488	124	711	34	9	85	546	824	-
Pittsfield town	1 498	105	42	966	99	-	158	419	921	3.1
Pittsfield CDP	720	64	21	448	24	-	143	265	312	6.4
Salisbury town	435	2	8	271	97	-	3	71	361	0.5
Sutton town	618	7	16	340	105	-	18	163	437	0.6
Warner town	1 048	4	30	667	139	2	47	290	711	1.4
Webster town	581	2	6	358	95	-	24	81	476	0.7
Wilmot town	459	-	2	317	30	-	7	109	343	0.9
Rockingham County	104 529	14 251	9 311	65 947	3 410	119	3 871	28 652	72 006	0.6
Atkinson town	2 317	313	85	1 657	39	-	19	548	1 750	-
Auburn town	1 580	-	16	1 301	109	-	22	202	1 356	-
Brentwood town	911	4	23	761	47	-	16	132	763	1.1
Candia town	1 359	-	26	1 032	84	-	7	227	1 125	0.5
Chester town	1 214	4	18	998	86	-	47	172	995	0.5
Danville town	1 428	18	37	888	73	15	54	259	1 115	1.5
Deerfield town	1 225	6	14	964	104	-	30	169	1 026	-
Derry town	12 327	805	1 829	7 377	548	26	451	3 840	8 036	0.6
Derry CDP	8 647	767	1 579	4 916	343	26	399	3 196	5 052	0.5
East Kingston town	629	9	16	543	29	-	18	86	525	0.3
Epping town	2 047	39	103	1 472	137	-	57	524	1 466	0.6
Epping CDP	715	27	42	531	29	-	51	277	387	1.7
Exeter town	5 898	1 702	540	3 124	89	21	444	2 204	3 250	1.5
Exeter CDP	4 222	1 309	349	2 173	50	21	329	1 788	2 105	1.9
Fremont town	1 165	8	31	918	85	-	30	153	982	1.0
Greenland town	1 204	41	63	970	18	-	70	212	922	1.1
Hampstead town	3 044	90	154	2 198	89	25	68	817	2 159	0.3
Hampton town	6 465	3 550	806	1 861	94	-	231	2 285	3 949	0.9
Hampton CDP	3 796	2 270	255	1 132	52	-	155	1 173	2 468	0.2
Hampton Falls town	704	5	33	576	31	-	12	112	580	-
Kensington town	656	35	19	522	40	-	13	105	538	0.3
Kingston town	2 122	9	56	1 708	149	9	58	430	1 634	-
Londonderry town	7 623	383	605	4 975	206	-	103	1 534	5 986	0.2
Londonderry CDP	3 832	152	474	2 297	99	-	58	848	2 926	0.4
New Castle town	444	4	9	377	6	-	8	100	336	-
Newfields town	516	-	12	434	17	-	2	68	446	-
Newington town	294	21	5	220	12	2	10	76	208	-
Newmarket town	3 379	92	863	1 825	129	-	122	1 058	2 199	-
Newmarket CDP	2 306	70	713	1 191	52	-	80	837	1 389	-
Newton town	1 518	4	107	1 203	80	-	45	259	1 214	0.4
North Hampton town	1 671	8	50	1 443	22	-	27	441	1 203	-
Northwood town	1 347	16	36	921	78	5	49	329	969	0.5
Nottingham town	1 331	14	28	958	127	-	22	268	1 041	-
Plaistow town	2 871	688	160	1 874	25	-	30	757	2 084	0.3
Portsmouth city	9 874	4 292	1 516	3 757	100	5	812	4 458	4 604	1.0
Raymond town	3 493	141	152	2 245	254	-	121	942	2 430	1.0
Raymond CDP	1 131	85	67	623	74	-	63	335	733	0.6
Rye town	2 176	47	133	1 880	18	-	69	685	1 422	-
Salem town	10 402	634	869	7 650	128	11	442	2 637	7 323	0.4
Sandown town	1 694	31	108	1 130	110	-	54	264	1 376	0.4
Seabrook town	3 425	1 066	590	1 557	94	-	210	1 245	1 970	1.5

Table 21. **Fuels and Equipment Characteristics: 2000**—Con.

[Data based on a sample (except Tables 65-68). For information on confidentiality protection, coverage, sampling error, and nonsampling error, see Appendix G.
For location of definitions, see "How to Use This Census Report"]

State County County Subdivision Place	Occupied housing units	House heating fuel					Vehicles available			Percent no telephone service available
		Utility gas	Electricity	Fuel oil, kerosene, etc.	Coal or coke, wood, solar energy, or other fuel	None	None	1	2 or more	
Rockingham County—Con.										
South Hampton town	302	7	6	259	15	-	2	49	251	-
Stratham town	2 306	142	115	1 558	51	-	46	553	1 707	0.7
Windham town	3 568	23	78	2 811	87	-	50	452	3 066	0.2
Strafford County	42 581	6 904	3 258	26 999	1 322	97	2 625	13 900	26 056	1.3
Barrington town	2 756	13	102	1 872	156	25	51	742	1 963	0.6
Dover city	11 573	3 377	1 212	6 242	109	22	847	4 345	6 381	1.4
Durham town	2 882	118	619	1 806	73	6	157	743	1 982	0.2
Durham CDP	1 719	108	503	986	19	6	131	567	1 021	0.3
Farmington town	2 146	18	139	1 660	101	-	150	727	1 269	3.4
Farmington CDP	1 342	18	104	1 070	26	-	123	533	686	3.5
Lee town	1 466	32	50	971	149	-	30	344	1 092	-
Madbury town	534	6	42	417	21	-	17	125	392	-
Middleton town	516	-	5	360	53	-	26	103	387	-
Milton town	1 456	23	6	1 197	64	-	58	342	1 056	1.2
New Durham town	817	9	12	603	88	-	20	147	650	0.5
Rochester city	11 434	2 273	739	7 069	249	41	761	4 171	6 502	1.7
Rollinsford town	1 033	17	42	790	43	3	45	291	697	0.8
Somersworth city	4 687	1 011	257	3 157	50	-	445	1 564	2 678	1.3
Strafford town	1 281	7	33	855	166	-	18	256	1 007	-
Sullivan County	16 530	258	623	11 450	1 619	49	1 131	5 133	10 266	2.6
Acworth town	319	3	-	149	132	-	6	96	217	1.6
Charlestown town	1 920	-	89	1 494	163	-	87	626	1 207	3.8
Charlestown CDP	519	-	60	399	21	-	40	155	324	5.0
Claremont city	5 685	153	314	4 514	284	41	679	2 092	2 914	4.2
Cornish town	645	-	12	413	108	-	27	123	495	1.2
Croydon town	268	-	2	161	45	-	7	66	195	-
Goshen town	280	-	4	164	61	-	12	78	190	2.5
Grantham town	925	9	47	340	93	-	19	200	706	1.1
Langdon town	236	2	2	146	78	-	8	53	175	0.8
Lempster town	387	-	6	217	90	-	15	100	272	1.8
Newport town	2 473	62	52	1 855	112	-	186	824	1 463	2.1
Newport CDP	1 601	47	52	1 218	28	-	169	571	861	3.2
Plainfield town	844	3	5	563	133	-	18	190	636	1.5
Springfield town	381	-	12	198	71	-	19	100	262	1.6
Sunapee town	1 294	13	70	798	79	8	23	404	867	-
Unity town	504	5	3	318	88	-	14	97	393	1.8
Washington town	369	8	5	120	82	-	11	84	274	0.5

Table 22. **Fuels and Equipment Characteristics: 2000**

[Data based on a sample (except Tables 65-68). For information on confidentiality protection, coverage, sampling error, and nonsampling error, see Appendix G.
For location of definitions, see "How to Use This Census Report"]

State County Place and County Subdivision	Occupied housing units	House heating fuel					Vehicles available			Percent no telephone service available
		Utility gas	Electricity	Fuel oil, kerosene, etc.	Coal or coke, wood, solar energy, or other fuel	None	None	1	2 or more	
The State	**474 606**	**87 287**	**36 223**	**275 827**	**23 542**	**904**	**27 360**	**147 377**	**299 869**	**1.1**
COUNTY										
Belknap County	22 459	1 659	1 255	15 745	1 205	55	1 236	7 288	13 935	1.1
Carroll County	18 351	197	1 294	11 722	1 826	28	798	6 049	11 504	0.9
Cheshire County	28 299	841	1 648	20 656	2 834	69	1 488	8 922	17 889	1.3
Coos County	13 961	16	248	12 231	957	9	1 123	5 311	7 527	2.7
Grafton County	31 598	487	2 608	20 768	3 118	37	2 062	10 981	18 555	1.4
Hillsborough County	144 455	51 455	11 251	63 455	4 244	353	9 841	44 845	89 769	1.0
Merrimack County	51 843	11 219	4 727	26 854	3 007	88	3 185	16 296	32 362	1.1
Rockingham County	104 529	14 251	9 311	65 947	3 410	119	3 871	28 652	72 006	0.6
Strafford County	42 581	6 904	3 258	26 999	1 322	97	2 625	13 900	26 056	1.3
Sullivan County	16 530	258	623	11 450	1 619	49	1 131	5 133	10 266	2.6
PLACE AND COUNTY SUBDIVISION										
Acworth town, Sullivan County	319	3	-	149	132	-	6	96	217	1.6
Albany town, Carroll County	237	-	2	160	20	-	6	74	157	2.5
Alexandria town, Grafton County	504	3	9	280	142	-	10	107	387	1.2
Allenstown town, Merrimack County	1 902	254	161	1 233	62	-	112	667	1 123	0.8
Alstead town, Cheshire County	781	2	27	459	214	5	27	204	550	1.3
Alton town, Belknap County	1 825	15	40	1 428	96	-	74	475	1 276	-
Amherst town, Hillsborough County	3 590	221	138	2 276	70	-	82	467	3 041	0.4
Andover town, Merrimack County	823	2	-	595	119	-	39	171	613	0.9
Antrim CDP, Hillsborough County	541	11	9	404	24	-	34	189	318	1.7
Antrim town, Hillsborough County	932	11	31	629	102	-	43	270	619	1.0
Ashland town, Grafton County	853	3	97	630	41	5	70	369	414	4.7
Atkinson town, Rockingham County	2 317	313	85	1 657	39	-	19	548	1 750	-
Atkinson and Gilmanton Academy grant, Coos County	-	-	-	-	-	-	-	-	-	(X)
Auburn town, Rockingham County	1 580	-	16	1 301	109	-	22	202	1 356	-
Barnstead town, Belknap County	1 422	5	25	873	193	-	37	351	1 034	0.8
Barrington town, Strafford County	2 756	13	102	1 872	156	25	51	742	1 963	0.6
Bartlett town, Carroll County	1 220	38	84	615	179	-	52	429	739	1.7
Bath town, Grafton County	345	7	14	183	73	-	16	100	229	-
Beans grant, Coos County	-	-	-	-	-	-	-	-	-	(X)
Beans purchase, Coos County	-	-	-	-	-	-	-	-	-	(X)
Bedford town, Hillsborough County	6 251	896	238	4 502	55	-	227	1 117	4 907	0.2
Belmont town, Belknap County	2 641	-	207	1 970	143	7	74	821	1 746	0.2
Bennington town, Hillsborough County	552	22	25	337	65	-	17	198	337	1.4
Benton town, Grafton County	93	-	-	51	24	-	1	28	64	2.2
Berlin city, Coos County	4 555	-	104	4 315	82	9	628	1 920	2 007	3.5
Bethlehem town, Grafton County	924	37	38	670	100	-	51	356	517	2.8
Boscawen town, Merrimack County	1 260	169	113	757	54	-	66	360	834	0.6
Bow town, Merrimack County	2 304	353	156	1 483	72	-	64	278	1 962	0.5
Bradford town, Merrimack County	559	4	27	339	83	-	22	134	403	0.4
Brentwood town, Rockingham County	911	4	23	761	47	-	16	132	763	1.1
Bridgewater town, Grafton County	412	8	24	296	47	-	14	126	272	1.2
Bristol CDP, Grafton County	716	-	35	550	33	-	61	279	376	2.8
Bristol town, Grafton County	1 221	-	59	865	129	-	80	403	738	2.0
Brookfield town, Carroll County	237	-	-	203	10	-	12	51	174	0.8
Brookline town, Hillsborough County	1 343	13	36	836	69	-	9	189	1 145	-
Cambridge township, Coos County	-	-	-	-	-	-	-	-	-	(X)
Campton town, Grafton County	1 128	3	93	761	174	-	64	347	717	1.2
Canaan town, Grafton County	1 279	9	35	792	204	-	62	297	920	1.3
Candia town, Rockingham County	1 359	-	26	1 032	84	-	7	227	1 125	0.5
Canterbury town, Merrimack County	749	22	24	460	118	-	17	138	594	0.5
Carroll town, Coos County	287	2	6	230	21	-	11	97	179	2.1
Center Harbor town, Belknap County	417	-	3	343	36	-	7	123	287	0.7
Chandlers purchase, Coos County	-	-	-	-	-	-	-	-	-	(X)
Charlestown CDP, Sullivan County	519	-	60	399	21	-	40	155	324	5.0
Charlestown town, Sullivan County	1 920	-	89	1 494	163	-	87	626	1 207	3.8
Chatham town, Carroll County	105	2	-	57	35	-	2	19	84	1.9
Chester town, Rockingham County	1 214	4	18	998	86	-	47	172	995	0.5
Chesterfield town, Cheshire County	1 366	21	56	997	164	-	53	287	1 026	0.3
Chichester town, Merrimack County	823	2	18	617	87	-	19	182	622	-
Claremont city, Sullivan County	5 685	153	314	4 514	284	41	679	2 092	2 914	4.2
Clarksville town, Coos County	128	-	-	99	25	-	-	38	90	2.3
Colebrook town, Coos County	1 044	3	24	913	67	-	91	406	547	3.0
Columbia town, Coos County	291	-	-	236	43	-	11	80	200	-
Concord city, Merrimack County	16 281	7 425	2 861	4 765	435	31	1 542	6 821	7 918	1.4
Contoocook CDP, Merrimack County	595	-	52	399	21	-	33	208	354	-
Conway CDP, Carroll County	679	9	35	446	36	16	60	254	365	1.9
Conway town, Carroll County	3 716	126	434	2 098	286	16	193	1 488	2 035	0.7
Cornish town, Sullivan County	645	-	12	413	108	-	27	123	495	1.2
Crawfords purchase, Coos County	-	-	-	-	-	-	-	-	-	(X)
Croydon town, Sullivan County	268	-	2	161	45	-	7	66	195	-
Cutts grant, Coos County	-	-	-	-	-	-	-	-	-	(X)
Dalton town, Coos County	377	-	3	303	36	-	13	124	240	2.7
Danbury town, Merrimack County	435	3	5	251	75	-	28	114	293	3.2
Danville town, Rockingham County	1 428	18	37	888	73	15	54	259	1 115	1.5
Deerfield town, Rockingham County	1 225	6	14	964	104	-	30	169	1 026	-
Deering town, Hillsborough County	713	11	2	443	113	-	8	206	499	0.4
Derry CDP, Rockingham County	8 647	767	1 579	4 916	343	26	399	3 196	5 052	0.5
Derry town, Rockingham County	12 327	805	1 829	7 377	548	26	451	3 840	8 036	0.6
Dixs grant, Coos County	-	-	-	-	-	-	-	-	-	(X)
Dixville township, Coos County	-	-	-	-	-	-	-	-	-	(X)
Dorchester town, Grafton County	133	-	2	77	34	-	2	36	95	1.5
Dover city, Strafford County	11 573	3 377	1 212	6 242	109	22	847	4 345	6 381	1.4
Dublin town, Cheshire County	560	-	13	448	62	-	8	144	408	-
Dummer town, Coos County	145	-	2	98	30	-	4	45	96	2.8

Table 22. **Fuels and Equipment Characteristics: 2000**—Con.

[Data based on a sample (except Tables 65-68). For information on confidentiality protection, coverage, sampling error, and nonsampling error, see Appendix G.
For location of definitions, see "How to Use This Census Report"]

State County Place and County Subdivision	Occupied housing units	House heating fuel					Vehicles available			Percent no telephone service available
		Utility gas	Electricity	Fuel oil, kerosene, etc.	Coal or coke, wood, solar energy, or other fuel	None	None	1	2 or more	
PLACE AND COUNTY SUBDIVISION—Con.										
Dunbarton town, Merrimack County	814	-	17	610	88	-	6	97	711	0.2
Durham CDP, Strafford County	1 719	108	503	986	19	6	131	567	1 021	0.3
Durham town, Strafford County	2 882	118	619	1 806	73	6	157	743	1 982	0.2
East Kingston town, Rockingham County	629	9	16	543	29	-	18	86	525	0.3
East Merrimack CDP, Hillsborough County	1 663	170	629	722	71	-	34	717	912	-
Easton town, Grafton County	113	-	-	75	26	-	2	23	88	-
Eaton town, Carroll County	144	-	3	86	30	-	3	32	109	2.1
Effingham town, Carroll County	490	4	7	355	72	-	13	141	336	3.7
Ellsworth town, Grafton County	25	-	-	11	12	-	-	12	13	-
Enfield CDP, Grafton County	746	20	35	532	16	-	80	339	327	1.9
Enfield town, Grafton County	1 975	59	124	1 163	184	-	103	611	1 261	0.7
Epping CDP, Rockingham County	715	27	42	531	29	-	51	277	387	1.7
Epping town, Rockingham County	2 047	39	103	1 472	137	-	57	524	1 466	0.6
Epsom town, Merrimack County	1 491	-	72	1 061	104	-	43	346	1 102	1.4
Errol town, Coos County	141	-	-	106	24	-	-	49	92	1.4
Ervings location, Coos County	-	-	-	-	-	-	-	-	-	(X)
Exeter CDP, Rockingham County	4 222	1 309	349	2 173	50	21	329	1 788	2 105	1.9
Exeter town, Rockingham County	5 898	1 702	540	3 124	89	21	444	2 204	3 250	1.5
Farmington CDP, Strafford County	1 342	18	104	1 070	26	-	123	533	686	3.5
Farmington town, Strafford County	2 146	18	139	1 660	101	-	150	727	1 269	3.4
Fitzwilliam town, Cheshire County	836	2	8	638	104	-	17	223	596	1.0
Francestown town, Hillsborough County	552	5	26	341	69	-	14	117	421	0.4
Franconia town, Grafton County	392	2	22	293	35	-	10	144	238	2.6
Franklin city, Merrimack County	3 319	774	271	1 960	56	9	404	1 205	1 710	3.8
Freedom town, Carroll County	602	2	32	433	59	-	11	175	416	0.3
Fremont town, Rockingham County	1 165	8	31	918	85	-	30	153	982	1.0
Gilford town, Belknap County	2 766	56	84	2 127	133	-	76	854	1 836	0.3
Gilmanton town, Belknap County	1 165	4	44	729	182	-	30	267	868	1.3
Gilsum town, Cheshire County	299	3	-	188	87	-	7	60	232	2.7
Goffstown town, Hillsborough County	5 641	544	258	4 139	151	-	288	1 594	3 759	0.7
Gorham CDP, Coos County	801	7	21	708	31	-	41	329	431	0.9
Gorham town, Coos County	1 294	7	28	1 161	55	-	90	499	705	1.0
Goshen town, Sullivan County	280	-	4	164	61	-	12	78	190	2.5
Grafton town, Grafton County	450	2	9	211	124	-	8	133	309	4.0
Grantham town, Sullivan County	925	9	47	340	93	-	19	200	706	1.1
Greenfield town, Hillsborough County	563	-	23	369	92	-	15	136	412	0.9
Greenland town, Rockingham County	1 204	41	63	970	18	-	70	212	922	1.1
Greens grant, Coos County	-	-	-	-	-	-	-	-	-	(X)
Greenville CDP, Hillsborough County	474	13	76	284	25	-	37	182	255	2.1
Greenville town, Hillsborough County	879	13	76	604	62	-	62	274	543	2.2
Groton town, Grafton County	160	2	2	66	66	-	2	39	119	1.3
Groveton CDP, Coos County	519	-	2	486	14	-	41	221	257	2.3
Hadleys purchase, Coos County	-	-	-	-	-	-	-	-	-	(X)
Hale's location, Carroll County	31	-	-	17	-	-	-	14	17	-
Hampstead town, Rockingham County	3 044	90	154	2 198	89	25	68	817	2 159	0.3
Hampton CDP, Rockingham County	3 796	2 270	255	1 132	52	-	155	1 173	2 468	0.2
Hampton town, Rockingham County	6 465	3 550	806	1 861	94	-	231	2 285	3 949	0.9
Hampton Falls town, Rockingham County	704	5	33	576	31	-	12	112	580	-
Hancock town, Hillsborough County	706	2	19	512	98	-	17	199	490	-
Hanover CDP, Grafton County	1 837	19	353	1 276	49	-	153	744	940	1.2
Hanover town, Grafton County	2 832	19	392	1 897	137	-	187	950	1 695	1.1
Harrisville town, Cheshire County	449	-	15	307	63	2	14	128	307	0.9
Hart's Location town, Carroll County	12	-	-	-	7	-	-	5	7	-
Haverhill town, Grafton County	1 755	10	37	1 143	121	7	135	614	1 006	1.0
Hebron town, Grafton County	219	2	8	167	19	-	4	64	151	-
Henniker CDP, Merrimack County	524	16	58	271	40	-	6	281	237	1.1
Henniker town, Merrimack County	1 585	36	124	816	242	5	43	541	1 001	1.1
Hill town, Merrimack County	382	-	3	271	67	-	2	117	263	2.1
Hillsborough CDP, Hillsborough County	767	19	109	419	55	-	50	352	365	2.7
Hillsborough town, Hillsborough County	1 921	24	135	1 106	182	-	64	646	1 211	1.9
Hinsdale CDP, Cheshire County	697	18	48	538	35	20	79	225	393	4.2
Hinsdale town, Cheshire County	1 622	18	56	1 312	124	20	101	468	1 053	2.5
Holderness town, Grafton County	768	4	39	569	90	-	19	196	553	0.8
Hollis town, Hillsborough County	2 440	39	36	1 611	122	-	105	368	1 967	-
Hooksett CDP, Merrimack County	1 450	719	104	508	41	-	56	500	894	0.6
Hooksett town, Merrimack County	4 147	1 161	191	2 375	111	25	179	992	2 976	0.2
Hopkinton town, Merrimack County	2 084	18	103	1 457	112	-	51	584	1 449	-
Hudson CDP, Hillsborough County	3 063	2 050	360	581	23	-	189	988	1 886	0.2
Hudson town, Hillsborough County	8 034	3 564	769	2 492	177	24	282	1 873	5 879	0.5
Jackson town, Carroll County	364	3	24	208	50	-	5	134	225	-
Jaffrey CDP, Cheshire County	1 210	13	139	952	54	-	59	502	649	0.9
Jaffrey town, Cheshire County	2 120	13	146	1 706	167	-	92	656	1 372	0.5
Jefferson town, Coos County	405	-	5	315	69	-	9	117	279	3.7
Keene city, Cheshire County	8 955	659	973	6 442	325	14	816	3 474	4 665	1.1
Kensington town, Rockingham County	656	35	19	522	40	-	13	105	538	0.3
Kilkenny township, Coos County	-	-	-	-	-	-	-	-	-	(X)
Kingston town, Rockingham County	2 122	9	56	1 708	149	9	58	430	1 634	-
Laconia city, Belknap County	6 724	1 279	542	4 304	123	34	673	2 753	3 298	2.4
Lancaster CDP, Coos County	700	-	45	582	28	-	78	346	276	5.9
Lancaster town, Coos County	1 286	-	45	1 103	70	-	82	533	671	3.2
Landaff town, Grafton County	163	-	3	104	29	-	2	50	111	1.8
Langdon town, Sullivan County	236	2	2	146	78	-	8	53	175	0.8
Lebanon city, Grafton County	5 500	187	888	3 277	190	-	582	2 260	2 658	0.9
Lee town, Strafford County	1 466	32	50	971	149	-	30	344	1 092	-
Lempster town, Sullivan County	387	-	6	217	90	-	15	100	272	1.8
Lincoln town, Grafton County	586	-	49	446	27	-	59	276	251	4.1
Lisbon CDP, Grafton County	432	-	2	388	24	-	26	187	219	3.9
Lisbon town, Grafton County	629	2	4	510	73	-	36	241	352	3.5
Litchfield town, Hillsborough County	2 357	42	179	1 286	127	-	81	395	1 881	-

Table 22. **Fuels and Equipment Characteristics: 2000**—Con.

[Data based on a sample (except Tables 65-68). For information on confidentiality protection, coverage, sampling error, and nonsampling error, see Appendix G.
For location of definitions, see "How to Use This Census Report"]

State County Place and County Subdivision	Occupied housing units	House heating fuel					Vehicles available			Percent no telephone service available
		Utility gas	Electricity	Fuel oil, kerosene, etc.	Coal or coke, wood, solar energy, or other fuel	None	None	1	2 or more	
PLACE AND COUNTY SUBDIVISION—Con.										
Littleton CDP, Grafton County	1 968	31	137	1 620	43	19	240	827	901	0.7
Littleton town, Grafton County	2 514	31	137	2 067	134	19	256	988	1 270	0.6
Livermore town, Grafton County	-	-	-	-	-	-	-	-	-	(X)
Londonderry CDP, Rockingham County	3 832	152	474	2 297	99	-	58	848	2 926	0.4
Londonderry town, Rockingham County	7 623	383	605	4 975	206	-	103	1 534	5 986	0.2
Loudon town, Merrimack County	1 611	59	27	1 025	164	-	20	422	1 169	-
Low and Burbanks grant, Coos County	-	-	-	-	-	-	-	-	-	(X)
Lyman town, Grafton County	206	-	2	117	60	-	5	61	140	-
Lyme town, Grafton County	679	5	13	439	91	-	14	200	465	1.0
Lyndeborough town, Hillsborough County	560	11	11	319	129	-	11	96	453	-
Madbury town, Strafford County	534	6	42	417	21	-	17	125	392	-
Madison town, Carroll County	790	2	28	526	99	-	14	214	562	0.5
Manchester city, Hillsborough County	44 247	19 089	4 142	18 885	655	93	4 855	17 900	21 492	1.5
Marlborough CDP, Cheshire County	466	6	11	385	18	-	27	183	256	-
Marlborough town, Cheshire County	826	25	16	626	65	-	36	277	513	0.2
Marlow town, Cheshire County	282	-	2	179	69	-	3	62	217	1.8
Martins location, Coos County	-	-	-	-	-	-	-	-	-	(X)
Mason town, Hillsborough County	433	2	10	285	65	-	7	69	357	-
Meredith CDP, Belknap County	775	-	74	611	21	-	46	337	392	1.5
Meredith town, Belknap County	2 447	6	205	1 873	108	-	132	757	1 558	0.5
Merrimack town, Hillsborough County	8 832	2 613	980	3 386	235	-	128	1 826	6 878	-
Middleton town, Strafford County	516	-	5	360	53	-	26	103	387	-
Milan town, Coos County	530	-	-	444	71	-	2	134	394	1.1
Milford CDP, Hillsborough County	3 315	365	376	1 755	48	19	219	1 127	1 969	1.6
Milford town, Hillsborough County	5 201	417	531	2 864	117	19	236	1 517	3 448	1.3
Millsfield township, Coos County	4	-	-	4	-	-	-	-	4	-
Milton town, Strafford County	1 456	23	6	1 197	64	-	58	342	1 056	1.2
Monroe town, Grafton County	315	-	9	223	59	-	15	77	223	-
Mont Vernon town, Hillsborough County	693	8	14	465	47	-	19	90	584	0.3
Moultonborough town, Carroll County	1 884	2	84	1 214	161	5	32	512	1 340	0.4
Nashua city, Hillsborough County	34 614	23 742	2 738	6 235	397	217	2 877	12 235	19 502	1.4
Nelson town, Cheshire County	253	-	2	126	92	-	3	63	187	1.6
New Boston town, Hillsborough County	1 434	15	24	1 047	100	-	12	245	1 177	-
Newbury town, Merrimack County	694	4	24	380	92	-	18	176	500	-
New Castle town, Rockingham County	444	4	9	377	6	-	8	100	336	-
New Durham town, Strafford County	817	9	12	603	88	-	20	147	650	0.5
Newfields town, Rockingham County	516	-	12	434	17	-	2	68	446	-
New Hampton town, Belknap County	723	-	12	529	88	4	18	185	520	0.7
Newington town, Rockingham County	294	21	5	220	12	2	10	76	208	-
New Ipswich town, Hillsborough County	1 350	16	61	911	201	-	43	230	1 077	1.3
New London town, Merrimack County	1 574	33	117	1 033	70	-	46	536	992	0.4
Newmarket CDP, Rockingham County	2 306	70	713	1 191	52	-	80	837	1 389	-
Newmarket town, Rockingham County	3 379	92	863	1 825	129	-	122	1 058	2 199	-
Newport CDP, Sullivan County	1 601	47	52	1 218	28	-	169	571	861	3.2
Newport town, Sullivan County	2 473	62	52	1 855	112	-	186	824	1 463	2.1
Newton town, Rockingham County	1 518	4	107	1 203	80	-	45	259	1 214	0.4
North Conway CDP, Carroll County	1 018	56	310	462	49	-	81	469	468	-
Northfield town, Merrimack County	1 706	261	126	963	106	7	114	521	1 071	0.9
North Hampton town, Rockingham County	1 671	8	50	1 443	22	-	27	441	1 203	-
Northumberland town, Coos County	989	-	2	909	51	-	48	399	542	1.2
Northwood town, Rockingham County	1 347	16	36	921	78	5	49	329	969	0.5
Nottingham town, Rockingham County	1 331	14	28	958	127	-	22	268	1 041	-
Odell township, Coos County	-	-	-	-	-	-	-	-	-	(X)
Orange town, Grafton County	116	3	3	67	23	-	-	29	87	1.7
Orford town, Grafton County	467	-	16	261	74	-	33	127	307	0.4
Ossipee town, Carroll County	1 672	7	65	1 065	165	5	111	542	1 019	2.5
Pelham town, Hillsborough County	3 606	20	399	2 729	155	-	112	669	2 825	-
Pembroke town, Merrimack County	2 661	519	183	1 484	125	9	93	761	1 807	-
Peterborough CDP, Hillsborough County	1 236	22	129	944	34	-	84	609	543	0.5
Peterborough town, Hillsborough County	2 346	44	226	1 713	104	-	107	997	1 242	1.9
Piermont town, Grafton County	298	3	3	133	55	-	11	95	192	1.3
Pinardville CDP, Hillsborough County	1 939	489	131	1 120	32	-	198	645	1 096	1.0
Pinkhams grant, Coos County	-	-	-	-	-	-	-	-	-	(X)
Pittsburg town, Coos County	383	-	-	260	74	-	10	144	229	-
Pittsfield CDP, Merrimack County	720	64	21	448	24	-	143	265	312	6.4
Pittsfield town, Merrimack County	1 498	105	42	966	99	-	158	419	921	3.1
Plainfield town, Sullivan County	844	3	5	563	133	-	18	190	636	1.5
Plaistow town, Rockingham County	2 871	688	160	1 874	25	-	30	757	2 084	0.3
Plymouth CDP, Grafton County	724	28	158	453	33	-	26	298	400	3.9
Plymouth town, Grafton County	1 678	79	335	1 073	69	-	122	638	918	2.8
Portsmouth city, Rockingham County	9 874	4 292	1 516	3 757	100	5	812	4 458	4 604	1.0
Randolph town, Coos County	140	-	5	105	26	-	-	44	96	-
Raymond CDP, Rockingham County	1 131	85	67	623	74	-	63	335	733	0.6
Raymond town, Rockingham County	3 493	141	152	2 245	254	-	121	942	2 430	1.0
Richmond town, Cheshire County	379	2	2	255	94	-	4	95	280	0.5
Rindge town, Cheshire County	1 502	-	50	1 168	177	-	13	435	1 054	1.3
Rochester city, Strafford County	11 434	2 273	739	7 069	249	41	761	4 171	6 502	1.7
Rollinsford town, Strafford County	1 033	17	42	790	43	3	45	291	697	0.8
Roxbury town, Cheshire County	90	-	3	58	21	-	2	20	68	-
Rumney town, Grafton County	576	-	6	401	107	-	10	212	354	0.7
Rye town, Rockingham County	2 176	47	133	1 880	18	-	69	685	1 422	-
Salem town, Rockingham County	10 402	634	869	7 650	128	11	442	2 637	7 323	0.4
Salisbury town, Merrimack County	435	2	8	271	97	-	3	71	361	0.5
Sanbornton town, Belknap County	969	4	20	725	84	-	27	224	718	1.8
Sandown town, Rockingham County	1 694	31	108	1 130	110	-	54	264	1 376	0.4
Sandwich town, Carroll County	564	-	22	341	132	-	8	190	366	1.1
Sargents purchase, Coos County	-	-	-	-	-	-	-	-	-	(X)
Seabrook town, Rockingham County	3 425	1 066	590	1 557	94	-	210	1 245	1 970	1.5
Second College grant, Coos County	-	-	-	-	-	-	-	-	-	(X)

Table 22. **Fuels and Equipment Characteristics: 2000**—Con.

[Data based on a sample (except Tables 65-68). For information on confidentiality protection, coverage, sampling error, and nonsampling error, see Appendix G.
For location of definitions, see "How to Use This Census Report"]

State County Place and County Subdivision	Occupied housing units	House heating fuel					Vehicles available			Percent no telephone service available
		Utility gas	Electricity	Fuel oil, kerosene, etc.	Coal or coke, wood, solar energy, or other fuel	None	None	1	2 or more	
PLACE AND COUNTY SUBDIVISION—Con.										
Sharon town, Hillsborough County	134	-	7	101	7	-	2	24	108	-
Shelburne town, Coos County	158	-	3	114	24	-	-	38	120	3.2
Somersworth city, Strafford County	4 687	1 011	257	3 157	50	-	445	1 564	2 678	1.3
South Hampton town, Rockingham County	302	7	6	259	15	-	2	49	251	-
South Hooksett CDP, Merrimack County	1 654	276	54	1 175	40	25	65	343	1 246	-
Springfield town, Sullivan County	381	-	12	198	71	-	19	100	262	1.6
Stark town, Coos County	196	-	5	140	38	-	4	36	156	-
Stewartstown town, Coos County	371	2	6	310	49	-	21	134	216	4.9
Stoddard town, Cheshire County	400	3	9	213	118	-	17	98	285	2.5
Strafford town, Strafford County	1 281	7	33	855	166	-	18	256	1 007	-
Stratford town, Coos County	399	-	4	335	46	-	39	173	187	9.0
Stratham town, Rockingham County	2 306	142	115	1 558	51	-	46	553	1 707	0.7
Success township, Coos County	-	-	-	-	-	-	-	-	-	(X)
Sugar Hill town, Grafton County	250	-	7	171	45	-	2	63	185	0.8
Sullivan town, Cheshire County	275	-	7	170	75	-	3	52	220	-
Sunapee town, Sullivan County	1 294	13	70	798	79	8	23	404	867	-
Suncook CDP, Merrimack County	2 349	708	266	1 160	47	9	170	930	1 249	0.3
Surry town, Cheshire County	279	2	20	185	50	-	3	65	211	0.7
Sutton town, Merrimack County	618	7	16	340	105	-	18	163	437	0.6
Swanzey town, Cheshire County	2 666	63	65	1 979	242	9	77	816	1 773	1.0
Tamworth town, Carroll County	1 099	2	57	678	181	-	47	342	710	1.2
Temple town, Hillsborough County	444	3	14	262	97	-	16	99	329	1.8
Thompson and Meserves purchase, Coos County	-	-	-	-	-	-	-	-	-	(X)
Thornton town, Grafton County	759	3	36	491	124	3	13	223	523	1.8
Tilton town, Belknap County	1 360	290	73	844	19	10	88	478	794	0.5
Tilton-Northfield CDP	1 249	373	68	716	25	17	148	505	596	1.8
Belknap County (part)	606	144	41	378	5	10	60	241	305	1.2
Merrimack County (part)	643	229	27	338	20	7	88	264	291	2.3
Troy town, Cheshire County	736	2	12	550	83	5	30	215	491	1.4
Tuftonboro town, Carroll County	926	9	26	723	60	2	15	271	640	0.4
Unity town, Sullivan County	504	5	3	318	88	-	14	97	393	1.8
Wakefield town, Carroll County	1 684	-	110	1 059	153	-	69	490	1 125	0.3
Walpole town, Cheshire County	1 490	7	106	1 131	122	14	41	554	895	1.3
Warner town, Merrimack County	1 048	4	30	667	139	2	47	290	711	1.4
Warren town, Grafton County	352	-	2	228	66	-	15	135	202	3.7
Washington town, Sullivan County	369	8	5	120	82	-	11	84	274	0.5
Waterville Valley town, Grafton County	119	2	47	21	4	-	-	73	46	-
Weare town, Hillsborough County	2 618	19	43	1 795	269	-	54	457	2 107	0.9
Webster town, Merrimack County	581	2	6	358	95	-	24	81	476	0.7
Wentworth town, Grafton County	309	2	6	177	72	3	16	81	212	1.3
Wentworth location, Coos County	22	-	-	13	2	-	-	7	15	-
Westmoreland town, Cheshire County	576	6	7	369	141	-	14	118	444	0.9
West Swanzey CDP, Cheshire County	484	32	30	294	15	9	19	245	220	-
Whitefield CDP, Coos County	433	2	5	401	10	-	49	176	208	3.0
Whitefield town, Coos County	816	2	6	718	54	-	60	294	462	1.8
Wilmot town, Merrimack County	459	-	2	317	30	-	7	109	343	0.9
Wilton CDP, Hillsborough County	483	15	42	341	15	-	41	156	286	-
Wilton town, Hillsborough County	1 410	49	60	950	106	-	48	319	1 043	0.4
Winchester CDP, Cheshire County	679	-	47	481	51	-	79	174	426	3.4
Winchester town, Cheshire County	1 557	13	53	1 150	175	-	107	408	1 042	4.2
Windham town, Rockingham County	3 568	23	78	2 811	87	-	50	452	3 066	0.2
Windsor town, Hillsborough County	59	-	-	25	6	-	-	23	36	3.4
Wolfeboro CDP, Carroll County	1 297	-	230	920	67	-	146	483	668	-
Wolfeboro town, Carroll County	2 574	-	316	1 884	127	-	205	926	1 443	0.4
Woodstock town, Grafton County	501	-	38	362	34	-	31	197	273	2.4
Woodsville CDP, Grafton County	427	-	24	314	6	7	52	194	181	1.6

Table 23. **Owner and Renter Household Characteristics: 2000**

[Data based on a sample (except Tables 65-68). For information on confidentiality protection, coverage, sampling error, and nonsampling error, see Appendix G.
For location of definitions, see "How to Use This Census Report"]

State County County Subdivision Place	Occupied housing units	Owner-occupied housing units: Average household size	Occupants per room	Year householder moved into unit: 1999 to March 2000	1969 or earlier	Percent 1 unit, detached or attached	Renter-occupied housing units: Average household size	Occupants per room	Year householder moved into unit: 1999 to March 2000	1969 or earlier	Percent 5 or more units in structure
The State	**474 606**	**2.72**	**0.42**	**34 795**	**37 979**	**85.4**	**2.08**	**0.50**	**50 681**	**2 444**	**43.5**
Belknap County	22 459	2.57	0.41	1 991	1 492	84.4	2.13	0.49	2 108	90	27.2
Alton town	1 825	2.40	0.38	208	114	91.5	2.75	0.64	128	5	8.6
Barnstead town	1 422	2.71	0.45	160	60	93.8	2.95	0.60	60	3	-
Belmont town	2 641	2.64	0.47	185	104	67.8	2.15	0.52	151	-	14.3
Center Harbor town	417	2.40	0.38	33	34	93.0	2.50	0.51	20	-	12.9
Gilford town	2 766	2.58	0.41	284	159	82.0	1.71	0.38	144	9	13.9
Gilmanton town	1 165	2.79	0.45	125	63	96.5	1.15	0.22	38	-	-
Laconia city	6 724	2.49	0.39	480	559	83.9	2.09	0.50	1 076	49	38.7
Meredith town	2 447	2.44	0.39	265	134	86.0	2.16	0.51	219	12	28.6
Meredith CDP	775	2.35	0.42	71	61	71.1	2.27	0.54	110	6	32.0
New Hampton town	723	2.67	0.42	65	76	88.8	2.61	0.47	28	-	3.0
Sanbornton town	969	2.68	0.41	102	105	93.8	2.56	0.48	36	-	3.4
Tilton town	1 360	2.68	0.44	84	84	73.5	1.90	0.46	208	12	24.3
Tilton-Northfield CDP (part)	606	3.08	0.45	33	49	90.2	1.68	0.43	139	6	38.1
Carroll County	18 351	2.42	0.39	1 466	1 250	88.7	2.09	0.47	1 359	79	20.1
Albany town	237	2.39	0.43	14	18	73.3	3.06	0.60	26	-	-
Bartlett town	1 220	2.25	0.37	82	70	90.6	2.17	0.50	107	7	10.0
Brookfield town	237	2.58	0.36	39	28	99.1	2.09	0.36	4	-	-
Chatham town	105	2.67	0.44	4	15	93.0	1.58	0.36	6	-	10.5
Conway town	3 716	2.37	0.39	314	272	77.9	2.09	0.51	408	-	37.1
Conway CDP	679	2.29	0.37	45	75	91.4	2.22	0.57	88	-	26.4
North Conway CDP	1 018	2.11	0.32	49	62	82.1	2.00	0.51	196	-	58.9
Eaton town	144	2.25	0.31	11	9	95.0	2.54	0.45	7	2	-
Effingham town	490	2.54	0.43	18	40	82.9	2.03	0.48	39	2	22.4
Freedom town	602	2.18	0.35	52	43	93.1	1.97	0.36	28	11	-
Hale's location	31	1.97	0.28	7	3	100.0	-	(X)	-	-	(X)
Hart's Location town	12	3.33	0.52	-	-	100.0	1.00	0.50	-	-	-
Jackson town	364	2.31	0.35	16	39	99.3	1.80	0.41	27	-	2.1
Madison town	790	2.60	0.42	69	48	93.9	2.40	0.53	44	2	11.6
Moultonborough town	1 884	2.38	0.38	182	74	97.2	2.23	0.44	62	26	7.5
Ossipee town	1 672	2.44	0.43	158	116	78.7	2.38	0.54	131	7	12.6
Sandwich town	564	2.29	0.35	17	57	96.9	2.24	0.45	38	-	7.1
Tamworth town	1 099	2.35	0.39	59	95	87.6	2.26	0.52	124	8	13.1
Tuftonboro town	926	2.38	0.36	57	74	93.3	1.93	0.39	44	4	4.2
Wakefield town	1 684	2.60	0.42	141	86	91.1	2.13	0.47	95	-	8.5
Wolfeboro town	2 574	2.53	0.38	226	163	91.9	1.62	0.38	169	10	24.1
Wolfeboro CDP	1 297	2.58	0.39	85	87	87.1	1.60	0.41	105	10	33.0
Cheshire County	28 299	2.67	0.42	1 833	2 860	86.2	1.96	0.47	3 087	182	36.1
Alstead town	781	2.52	0.43	40	90	85.7	2.43	0.53	69	7	11.0
Chesterfield town	1 366	2.61	0.40	77	144	96.0	2.48	0.54	81	-	14.0
Dublin town	560	2.55	0.36	36	55	94.7	2.32	0.42	36	2	1.9
Fitzwilliam town	836	2.62	0.42	38	60	86.2	2.26	0.48	47	4	10.6
Gilsum town	299	2.45	0.40	21	40	87.1	2.64	0.48	12	-	-
Harrisville town	449	2.46	0.40	27	37	95.9	2.10	0.41	26	2	-
Hinsdale town	1 622	2.81	0.47	115	168	70.6	1.73	0.43	141	25	30.5
Hinsdale CDP	697	2.93	0.44	34	74	88.5	1.71	0.42	104	12	39.6
Jaffrey town	2 120	2.84	0.44	225	217	86.8	1.80	0.44	229	9	46.9
Jaffrey CDP	1 210	2.79	0.47	58	144	76.5	1.63	0.41	194	9	50.4
Keene city	8 955	2.54	0.39	475	991	82.8	1.89	0.48	1 531	61	48.6
Marlborough town	826	2.62	0.41	43	122	86.6	1.91	0.41	59	19	31.9
Marlborough CDP	466	2.63	0.39	21	77	76.6	1.84	0.41	50	15	38.3
Marlow town	282	2.71	0.47	20	17	89.3	1.78	0.52	10	3	-
Nelson town	253	2.61	0.45	14	23	97.5	1.76	0.45	21	6	3.7
Richmond town	379	2.83	0.44	39	22	94.8	2.69	0.57	7	-	-
Rindge town	1 502	3.12	0.51	169	60	92.5	1.51	0.34	80	-	33.6
Roxbury town	90	2.58	0.41	7	10	90.1	2.67	0.48	2	4	-
Stoddard town	400	2.32	0.40	33	27	96.0	2.32	0.53	25	-	-
Sullivan town	275	2.93	0.45	8	20	91.5	2.23	0.50	7	-	-
Surry town	279	2.54	0.40	11	23	98.0	2.39	0.47	11	-	-
Swanzey town	2 666	2.80	0.44	172	279	86.8	1.77	0.48	205	17	34.4
West Swanzey CDP	484	2.65	0.40	17	91	97.2	1.61	0.45	93	-	63.8
Troy town	736	2.96	0.48	47	77	81.8	1.90	0.47	87	5	20.1
Walpole town	1 490	2.51	0.37	71	176	92.0	2.15	0.51	203	13	25.6
Westmoreland town	576	2.59	0.39	22	55	99.0	2.52	0.49	29	5	4.9
Winchester town	1 557	2.67	0.45	123	147	70.9	2.43	0.51	169	-	13.4
Winchester CDP	679	2.78	0.46	33	82	65.8	2.60	0.55	109	-	10.7
Coos County	13 961	2.50	0.41	698	1 997	80.7	1.89	0.43	1 476	165	29.3
Atkinson and Gilmanton Academy grant	-	-	(X)	-	-	(X)	-	(X)	-	-	(X)
Beans grant	-	-	(X)	-	-	(X)	-	(X)	-	-	(X)
Beans purchase	-	-	(X)	-	-	(X)	-	(X)	-	-	(X)
Berlin city	4 555	2.42	0.40	96	896	77.7	1.92	0.43	647	117	28.4
Cambridge township	-	-	(X)	-	-	(X)	-	(X)	-	-	(X)
Carroll town	287	2.34	0.39	22	16	91.2	2.13	0.46	24	-	18.0
Chandlers purchase	-	-	(X)	-	-	(X)	-	(X)	-	-	(X)
Clarksville town	128	2.42	0.46	-	8	88.7	2.00	0.39	10	-	-
Colebrook town	1 044	2.39	0.38	71	106	81.0	1.83	0.44	152	5	30.6
Columbia town	291	2.62	0.44	21	31	81.3	1.94	0.38	6	2	-
Crawfords purchase	-	-	(X)	-	-	(X)	-	(X)	-	-	(X)
Cutts grant	-	-	(X)	-	-	(X)	-	(X)	-	-	(X)
Dalton town	377	2.58	0.46	40	43	69.1	2.13	0.47	14	4	-
Dixs grant	-	-	(X)	-	-	(X)	-	(X)	-	-	(X)
Dixville township	-	-	(X)	-	-	(X)	-	(X)	-	-	(X)
Dummer town	145	2.43	0.43	11	20	88.4	2.00	0.36	6	-	-
Errol town	141	2.22	0.38	12	15	80.5	1.85	0.34	8	-	-
Ervings location	-	-	(X)	-	-	(X)	-	(X)	-	-	(X)
Gorham town	1 294	2.54	0.43	68	154	72.4	1.49	0.38	95	7	28.8
Gorham CDP	801	2.62	0.44	36	95	67.6	1.51	0.38	58	7	17.9
Greens grant	-	-	(X)	-	-	(X)	-	(X)	-	-	(X)
Hadleys purchase	-	-	(X)	-	-	(X)	-	(X)	-	-	(X)
Jefferson town	405	2.49	0.40	40	55	83.5	2.38	0.52	29	6	24.6
Kilkenny township	-	-	(X)	-	-	(X)	-	(X)	-	-	(X)
Lancaster town	1 286	2.78	0.41	85	161	84.1	1.64	0.38	150	7	45.6

Table 23. **Owner and Renter Household Characteristics: 2000**—Con.

[Data based on a sample (except Tables 65-68). For information on confidentiality protection, coverage, sampling error, and nonsampling error, see Appendix G. For location of definitions, see "How to Use This Census Report"]

State County County Subdivision Place	Occupied housing units	Owner-occupied housing units: Average household size	Occupants per room	Year householder moved into unit: 1999 to March 2000	1969 or earlier	Percent 1 unit, detached or attached	Renter-occupied housing units: Average household size	Occupants per room	Year householder moved into unit: 1999 to March 2000	1969 or earlier	Percent 5 or more units in structure
Coos County—Con.											
Lancaster town—Con.											
Lancaster CDP	700	2.68	0.38	23	76	84.5	1.45	0.36	105	7	59.8
Low and Burbanks grant	-	-	(X)	-	-	(X)	-	(X)	-	-	(X)
Martins location	-	-	(X)	-	-	(X)	-	(X)	-	-	(X)
Milan town	530	2.52	0.45	27	64	85.8	2.25	0.44	10	-	-
Millsfield township	4	4.75	0.59	-	2	100.0	-	(X)	-	-	(X)
Northumberland town	989	2.54	0.42	60	161	80.7	2.24	0.50	105	4	27.7
Groveton CDP	519	2.49	0.38	14	106	90.7	2.08	0.49	72	2	32.0
Odell township	-	-	(X)	-	-	(X)	-	(X)	-	-	(X)
Pinkhams grant	-	-	(X)	-	-	(X)	-	(X)	-	-	(X)
Pittsburg town	383	2.23	0.39	20	46	91.1	2.55	0.52	5	4	10.6
Randolph town	140	2.48	0.37	11	12	95.0	1.95	0.46	9	-	-
Sargents purchase	-	-	(X)	-	-	(X)	-	(X)	-	-	(X)
Second College grant	-	-	(X)	-	-	(X)	-	(X)	-	-	(X)
Shelburne town	158	2.57	0.41	20	12	93.5	1.20	0.34	11	-	-
Stark town	196	2.83	0.48	12	17	87.0	1.89	0.35	8	-	-
Stewartstown town	371	2.54	0.43	5	65	74.4	2.02	0.39	32	4	24.4
Stratford town	399	2.54	0.45	15	46	76.1	1.91	0.41	55	2	41.7
Success township	-	-	(X)	-	-	(X)	-	(X)	-	-	(X)
Thompson and Meserves purchase	-	-	(X)	-	-	(X)	-	(X)	-	-	(X)
Wentworth location	22	2.35	0.47	-	-	82.4	1.80	0.45	2	-	-
Whitefield town	816	2.53	0.41	62	67	87.6	2.02	0.49	98	3	45.3
Whitefield CDP	433	2.59	0.38	22	44	86.7	1.96	0.49	83	3	52.6
Grafton County	31 598	2.52	0.40	1 946	2 631	83.5	2.08	0.49	4 036	134	33.7
Alexandria town	504	2.64	0.45	50	36	90.1	2.65	0.51	19	2	-
Ashland town	853	2.52	0.41	47	78	78.7	2.00	0.49	143	5	41.9
Bath town	345	2.68	0.41	14	44	80.0	2.03	0.42	15	5	2.9
Benton town	93	2.48	0.46	12	6	73.5	0.90	0.20	-	3	-
Bethlehem town	924	2.48	0.40	80	76	88.2	2.06	0.48	106	2	28.4
Bridgewater town	412	2.31	0.38	34	38	88.0	2.67	0.50	17	1	-
Bristol town	1 221	2.52	0.41	87	91	89.4	2.33	0.55	150	4	32.5
Bristol CDP	716	2.48	0.39	46	56	91.1	2.25	0.56	103	-	45.9
Campton town	1 128	2.35	0.38	77	115	76.7	2.58	0.56	126	7	22.9
Canaan town	1 279	2.65	0.45	147	90	80.4	2.33	0.53	66	-	13.0
Dorchester town	133	2.79	0.48	29	12	77.3	2.36	0.41	6	-	-
Easton town	113	2.27	0.36	9	4	100.0	1.60	0.47	4	-	-
Ellsworth town	25	2.29	0.37	7	-	100.0	3.75	0.94	2	-	-
Enfield town	1 975	2.42	0.42	119	79	78.6	2.07	0.46	290	-	17.2
Enfield CDP	746	2.36	0.42	22	42	63.8	2.05	0.45	153	-	19.9
Franconia town	392	2.20	0.32	32	33	94.6	2.11	0.45	49	5	18.1
Grafton town	450	2.56	0.47	46	16	75.5	2.27	0.45	32	6	-
Groton town	160	2.55	0.50	23	10	84.6	3.36	0.88	2	-	-
Hanover town	2 832	2.58	0.34	195	239	91.0	2.23	0.49	519	-	41.3
Hanover CDP	1 837	2.47	0.34	124	152	83.5	2.19	0.50	456	-	48.4
Haverhill town	1 755	2.57	0.41	80	180	78.6	1.91	0.45	160	15	31.0
Woodsville CDP	427	2.48	0.35	-	47	75.7	1.91	0.44	79	6	24.0
Hebron town	219	2.30	0.36	22	22	96.6	2.14	0.38	16	-	6.8
Holderness town	768	2.55	0.39	41	54	87.9	2.23	0.47	38	-	14.7
Landaff town	163	2.43	0.40	12	12	98.5	2.50	0.49	9	-	-
Lebanon city	5 500	2.44	0.38	160	445	83.7	2.00	0.50	971	32	50.9
Lincoln town	586	2.41	0.41	24	74	81.8	1.75	0.43	89	5	34.0
Lisbon town	629	2.64	0.40	40	63	78.9	2.23	0.49	73	4	21.2
Lisbon CDP	432	2.76	0.40	28	45	81.1	2.10	0.47	62	2	23.8
Littleton town	2 514	2.58	0.40	115	211	77.5	1.86	0.45	269	19	33.3
Littleton CDP	1 968	2.63	0.42	67	168	76.9	1.79	0.45	239	12	36.0
Livermore town	-	-	(X)	-	-	(X)	-	(X)	-	-	(X)
Lyman town	206	2.40	0.43	22	16	87.2	1.56	0.37	9	-	-
Lyme town	679	2.58	0.36	48	88	94.5	1.89	0.42	61	3	11.1
Monroe town	315	2.54	0.39	15	42	96.0	1.65	0.28	4	2	-
Orange town	116	2.62	0.45	20	7	82.7	2.67	0.36	3	-	-
Orford town	467	2.48	0.39	36	53	90.4	1.72	0.42	48	-	21.5
Piermont town	298	2.49	0.39	18	20	89.6	1.74	0.40	31	-	14.0
Plymouth town	1 678	2.90	0.47	93	114	74.6	2.01	0.49	419	-	36.5
Plymouth CDP	724	3.06	0.44	38	39	89.6	2.05	0.49	282	-	40.8
Rumney town	576	2.59	0.42	40	55	88.6	2.45	0.57	41	4	14.3
Sugar Hill town	250	2.19	0.34	21	20	96.6	2.60	0.52	20	2	4.4
Thornton town	759	2.45	0.41	43	64	86.8	2.37	0.55	86	2	31.2
Warren town	352	2.44	0.43	35	37	77.7	2.68	0.52	26	6	-
Waterville Valley town	119	2.30	0.39	17	-	29.2	1.77	0.39	15	-	46.7
Wentworth town	309	2.73	0.45	13	34	88.5	2.02	0.49	5	-	6.4
Woodstock town	501	2.34	0.40	23	53	72.9	2.19	0.51	97	-	15.3
Hillsborough County	144 455	2.83	0.43	10 056	11 602	87.4	2.13	0.52	17 137	863	50.4
Amherst town	3 590	3.03	0.39	367	248	96.7	2.61	0.47	104	-	9.6
Antrim town	932	2.85	0.44	43	109	89.3	1.97	0.51	88	5	31.3
Antrim CDP	541	2.93	0.43	18	57	89.2	1.94	0.50	62	5	39.2
Bedford town	6 251	3.01	0.39	740	417	98.3	1.61	0.44	445	18	81.0
Bennington town	552	2.90	0.48	13	36	90.5	1.75	0.42	68	-	12.7
Brookline town	1 343	3.16	0.45	149	76	96.2	2.58	0.54	44	4	11.0
Deering town	713	2.52	0.44	55	37	76.4	2.51	0.54	17	2	-
Francestown town	552	2.73	0.40	51	34	99.2	2.36	0.45	22	6	3.9
Goffstown town	5 641	2.87	0.45	484	485	85.7	1.74	0.42	325	21	35.5
Pinardville CDP	1 939	2.77	0.48	154	213	79.1	1.41	0.36	115	12	53.8
Greenfield town	563	2.74	0.43	30	39	94.6	2.48	0.53	27	-	5.8
Greenville town	879	2.77	0.49	55	66	48.0	2.04	0.51	87	15	44.3
Greenville CDP	474	3.09	0.49	35	36	81.5	1.75	0.46	69	15	44.5
Hancock town	706	2.62	0.38	72	67	93.9	1.77	0.36	38	-	9.4
Hillsborough town	1 921	2.74	0.46	184	169	92.5	2.03	0.46	219	7	19.3
Hillsborough CDP	767	2.77	0.43	34	106	89.5	1.96	0.48	165	7	27.8
Hollis town	2 440	2.97	0.39	192	174	95.3	1.64	0.36	25	13	14.8
Hudson town	8 034	3.00	0.45	699	652	89.9	2.25	0.52	493	30	35.1
Hudson CDP	3 063	2.66	0.43	186	422	83.2	2.34	0.56	294	18	49.9
Litchfield town	2 357	3.24	0.48	240	66	94.5	2.31	0.51	98	-	31.3
Lyndeborough town	560	2.85	0.43	41	47	95.9	2.67	0.54	14	9	2.9
Manchester city	44 247	2.67	0.43	2 052	4 492	81.3	2.09	0.51	8 350	502	52.8

Table 23. **Owner and Renter Household Characteristics: 2000**—Con.

[Data based on a sample (except Tables 65-68). For information on confidentiality protection, coverage, sampling error, and nonsampling error, see Appendix G.
For location of definitions, see "How to Use This Census Report"]

State County County Subdivision Place	Occupied housing units	Owner-occupied housing units: Average household size	Owner-occupied housing units: Occupants per room	Owner-occupied housing units: Year householder moved into unit: 1999 to March 2000	Owner-occupied housing units: Year householder moved into unit: 1969 or earlier	Owner-occupied housing units: Percent 1 unit, detached or attached	Renter-occupied housing units: Average household size	Renter-occupied housing units: Occupants per room	Renter-occupied housing units: Year householder moved into unit: 1999 to March 2000	Renter-occupied housing units: Year householder moved into unit: 1969 or earlier	Renter-occupied housing units: Percent 5 or more units in structure
Hillsborough County—Con.											
Mason town	433	2.63	0.40	27	22	96.4	3.09	0.50	12	2	-
Merrimack town	8 832	2.84	0.43	819	418	92.0	2.81	0.59	370	-	41.2
East Merrimack CDP	1 663	2.13	0.39	153	139	71.8	2.33	0.54	208	-	56.3
Milford town	5 201	2.84	0.44	386	293	82.1	2.12	0.51	621	-	50.0
Milford CDP	3 315	2.74	0.43	172	227	86.0	2.00	0.50	497	-	53.6
Wilton CDP (part)	26	1.00	0.14	-	-	100.0	2.25	0.31	5	-	-
Mont Vernon town	693	2.89	0.41	81	52	90.9	3.09	0.57	9	4	11.3
Nashua city	34 614	2.69	0.42	2 224	2 555	82.7	2.15	0.54	4 847	180	58.2
New Boston town	1 434	2.91	0.43	117	80	94.9	2.67	0.56	55	6	8.5
New Ipswich town	1 350	3.34	0.53	109	124	91.6	2.16	0.51	70	-	24.3
Pelham town	3 606	3.08	0.45	280	410	95.8	2.72	0.56	104	17	22.1
Peterborough town	2 346	2.47	0.37	159	161	90.8	2.17	0.49	351	-	49.1
Peterborough CDP	1 236	2.46	0.36	101	102	89.1	1.90	0.43	216	-	48.3
Sharon town	134	2.59	0.40	10	7	100.0	2.33	0.51	2	-	-
Temple town	444	3.07	0.45	28	29	92.1	2.20	0.46	24	3	-
Weare town	2 618	3.15	0.50	225	114	88.8	1.77	0.41	114	-	8.8
Wilton town	1 410	2.79	0.40	118	117	90.5	2.25	0.48	94	19	20.9
Wilton CDP (part)	457	2.72	0.38	26	29	76.3	1.94	0.50	56	12	38.7
Windsor town	59	2.55	0.46	6	6	95.5	1.93	0.32	-	-	-
Merrimack County	51 843	2.73	0.42	3 745	4 087	85.2	2.00	0.48	5 153	237	45.0
Allenstown town	1 902	2.74	0.48	226	158	57.7	2.01	0.50	206	15	31.7
Suncook CDP (part)	894	2.54	0.43	54	104	89.2	1.68	0.45	142	15	39.5
Andover town	823	2.60	0.41	42	85	89.6	2.26	0.43	25	6	7.8
Boscawen town	1 260	2.72	0.45	73	155	77.7	2.11	0.50	120	-	18.6
Bow town	2 304	3.14	0.42	127	180	99.7	2.20	0.33	17	-	-
Bradford town	559	2.71	0.42	36	39	95.7	1.98	0.44	37	-	18.3
Canterbury town	749	2.72	0.41	41	54	99.1	1.90	0.36	24	2	4.2
Chichester town	823	2.77	0.44	87	81	89.8	2.22	0.43	25	5	-
Concord city	16 281	2.66	0.42	953	1 274	77.7	1.92	0.47	2 674	53	56.4
Danbury town	435	2.44	0.43	35	44	87.7	2.60	0.53	24	3	-
Dunbarton town	814	2.83	0.43	73	58	97.4	1.82	0.38	24	5	-
Epsom town	1 491	2.78	0.46	128	41	74.7	1.93	0.44	83	-	14.6
Franklin city	3 319	2.61	0.41	212	360	88.7	2.28	0.55	439	26	44.2
Henniker town	1 585	2.66	0.42	78	89	87.0	2.23	0.51	190	5	39.0
Henniker CDP	524	2.52	0.36	6	33	97.4	2.23	0.54	146	-	39.5
Hill town	382	2.70	0.45	36	31	88.0	1.92	0.39	17	-	-
Hooksett town	4 147	2.79	0.45	399	293	86.4	1.92	0.48	238	21	42.9
Hooksett CDP	1 450	2.47	0.42	166	66	80.5	2.55	0.61	72	-	29.9
South Hooksett CDP	1 654	2.94	0.46	120	194	85.1	1.58	0.40	106	-	52.9
Hopkinton town	2 084	2.68	0.38	152	137	90.8	2.02	0.45	107	13	24.8
Contoocook CDP	595	2.74	0.40	43	32	93.0	1.98	0.47	75	7	41.6
Loudon town	1 611	2.81	0.45	166	129	82.9	2.51	0.49	13	14	7.8
Newbury town	694	2.51	0.39	57	56	97.7	2.12	0.38	52	4	-
New London town	1 574	2.34	0.33	207	109	92.6	1.33	0.30	116	24	30.7
Northfield town	1 706	2.78	0.46	141	82	81.0	2.32	0.55	232	8	43.2
Tilton-Northfield CDP (part)	643	2.71	0.42	25	38	79.3	2.15	0.54	150	8	49.6
Pembroke town	2 661	2.94	0.44	158	232	87.7	1.86	0.46	170	18	43.4
Suncook CDP (part)	1 455	2.67	0.39	79	160	78.8	1.85	0.47	140	18	46.6
Pittsfield town	1 498	2.93	0.45	98	162	83.5	2.13	0.52	160	6	54.1
Pittsfield CDP	720	2.98	0.44	11	85	83.8	1.96	0.49	92	6	51.8
Salisbury town	435	2.62	0.42	49	37	95.6	2.48	0.42	13	-	-
Sutton town	618	2.51	0.38	39	46	98.1	2.23	0.47	30	2	-
Warner town	1 048	2.65	0.43	59	66	87.6	2.13	0.49	78	7	23.9
Webster town	581	2.70	0.43	36	63	92.9	2.85	0.60	17	-	-
Wilmot town	459	2.62	0.40	37	26	94.4	1.75	0.37	22	-	17.6
Rockingham County	104 529	2.82	0.43	8 912	6 753	86.0	2.04	0.50	8 630	456	47.0
Atkinson town	2 317	2.79	0.40	247	159	93.9	1.68	0.42	9	-	48.6
Auburn town	1 580	3.06	0.45	169	134	98.1	1.70	0.39	11	9	33.6
Brentwood town	911	3.07	0.45	70	77	93.0	1.94	0.33	30	6	-
Candia town	1 359	2.91	0.43	102	120	95.1	2.50	0.48	24	13	27.6
Chester town	1 214	3.15	0.45	164	59	97.3	2.34	0.41	6	14	12.9
Danville town	1 428	2.89	0.48	159	77	76.4	2.02	0.52	88	-	-
Deerfield town	1 225	3.19	0.49	136	57	93.2	1.26	0.29	60	9	-
Derry town	12 327	3.09	0.49	955	514	86.4	2.10	0.52	1 486	27	57.7
Derry CDP	8 647	2.96	0.49	701	371	83.2	2.10	0.53	1 292	27	65.1
East Kingston town	629	2.89	0.43	41	34	92.9	2.21	0.44	13	2	3.8
Epping town	2 047	2.72	0.45	216	87	77.4	2.51	0.58	149	20	31.5
Epping CDP	715	2.29	0.40	45	47	66.6	2.20	0.56	81	9	40.2
Exeter town	5 898	2.50	0.41	504	345	66.1	1.96	0.50	629	40	47.2
Exeter CDP	4 222	2.36	0.41	288	266	57.4	1.99	0.49	563	40	40.9
Fremont town	1 165	3.08	0.49	169	46	92.9	2.25	0.49	39	-	11.9
Greenland town	1 204	2.81	0.40	117	151	93.7	1.94	0.43	78	7	12.4
Hampstead town	3 044	2.91	0.42	211	130	89.1	1.80	0.53	133	20	53.5
Hampton town	6 465	2.47	0.38	512	371	82.1	1.90	0.49	658	18	46.4
Hampton CDP	3 796	2.61	0.38	260	275	89.4	1.72	0.45	260	18	52.2
Hampton Falls town	704	2.76	0.36	63	71	98.4	1.92	0.35	27	2	5.3
Kensington town	656	2.98	0.42	51	57	93.8	1.83	0.38	13	2	3.3
Kingston town	2 122	2.85	0.43	141	147	91.2	2.22	0.50	51	-	28.1
Londonderry town	7 623	3.11	0.45	886	172	89.1	2.60	0.51	343	9	30.6
Londonderry CDP	3 832	3.06	0.45	473	100	86.0	2.54	0.52	194	9	45.4
New Castle town	444	2.29	0.31	19	65	96.3	1.98	0.36	17	-	-
Newfields town	516	3.06	0.43	34	47	97.0	2.49	0.53	18	-	3.8
Newington town	294	2.75	0.40	6	38	94.4	1.77	0.42	4	3	-
Newmarket town	3 379	2.64	0.43	273	202	84.0	2.05	0.51	726	50	62.0
Newmarket CDP	2 306	2.54	0.43	131	114	74.5	2.03	0.51	632	40	64.2
Newton town	1 518	2.93	0.46	127	66	95.2	2.24	0.54	85	13	46.4
North Hampton town	1 671	2.68	0.38	187	202	82.3	1.61	0.35	63	8	24.2
Northwood town	1 347	2.82	0.46	139	79	80.1	2.02	0.45	56	12	8.3
Nottingham town	1 331	2.87	0.45	114	49	94.8	1.85	0.40	30	-	5.9
Plaistow town	2 871	2.73	0.42	208	226	86.6	2.56	0.59	152	-	23.4
Portsmouth city	9 874	2.33	0.38	520	719	79.3	1.75	0.46	1 815	63	56.6
Raymond town	3 493	2.90	0.50	370	154	74.1	2.30	0.55	239	25	42.7
Raymond CDP	1 131	2.77	0.45	130	75	74.1	2.11	0.58	149	-	68.1
Rye town	2 176	2.47	0.34	223	229	92.9	1.81	0.42	241	11	12.9

Table 23. **Owner and Renter Household Characteristics: 2000**—Con.

[Data based on a sample (except Tables 65-68). For information on confidentiality protection, coverage, sampling error, and nonsampling error, see Appendix G.
For location of definitions, see "How to Use This Census Report"]

State County County Subdivision Place	Occupied housing units	Owner-occupied housing units					Renter-occupied housing units				
		Average household size	Occupants per room	Year householder moved into unit		Percent 1 unit, detached or attached	Average household size	Occupants per room	Year householder moved into unit		Percent 5 or more units in structure
				1999 to March 2000	1969 or earlier				1999 to March 2000	1969 or earlier	
Rockingham County—Con.											
Salem town	10 402	2.83	0.43	726	1 252	87.2	2.17	0.53	800	47	53.5
Sandown town	1 694	3.01	0.49	116	48	94.1	3.11	0.66	36	5	6.4
Seabrook town	3 425	2.51	0.43	252	193	56.9	2.00	0.47	356	19	63.6
South Hampton town	302	2.93	0.42	25	46	98.5	1.80	0.35	11	2	-
Stratham town	2 306	2.84	0.41	264	90	89.5	2.02	0.42	95	-	12.0
Windham town	3 568	2.98	0.39	396	240	98.1	3.06	0.54	39	-	2.8
Strafford County	42 581	2.70	0.43	3 107	3 556	80.7	2.14	0.52	6 163	155	43.1
Barrington town	2 756	2.89	0.48	218	107	80.7	1.67	0.43	217	-	33.6
Dover city	11 573	2.59	0.41	601	1 097	85.9	1.91	0.48	2 268	39	51.9
Durham town	2 882	2.75	0.36	182	204	96.6	2.87	0.74	827	12	56.7
Durham CDP	1 719	2.42	0.33	86	136	93.2	2.75	0.75	686	6	61.3
Farmington town	2 146	2.81	0.47	198	229	81.3	2.36	0.53	234	-	36.4
Farmington CDP	1 342	2.73	0.44	96	133	84.3	2.37	0.54	178	-	45.0
Lee town	1 466	2.79	0.42	112	66	84.7	2.90	0.64	154	-	31.8
Madbury town	534	3.02	0.44	45	34	83.2	2.18	0.46	36	5	4.8
Middleton town	516	2.82	0.49	57	32	89.0	2.58	0.55	21	3	-
Milton town	1 456	2.67	0.43	101	109	76.1	2.73	0.60	125	11	15.8
New Durham town	817	2.65	0.45	88	58	89.0	3.30	0.65	31	2	-
Rochester city	11 434	2.62	0.45	981	986	71.1	2.14	0.53	1 312	44	38.4
Rollinsford town	1 033	2.71	0.41	69	197	89.9	2.22	0.53	83	7	44.4
Somersworth city	4 687	2.73	0.45	342	334	74.8	2.07	0.49	822	32	37.2
Strafford town	1 281	2.93	0.45	113	103	93.1	2.01	0.44	33	-	-
Sullivan County	16 530	2.53	0.41	1 041	1 751	82.0	2.12	0.48	1 532	83	32.7
Acworth town	319	2.66	0.43	20	32	91.3	2.50	0.47	14	6	-
Charlestown town	1 920	2.55	0.45	155	193	60.9	2.20	0.52	139	14	28.7
Charlestown CDP	519	2.58	0.42	32	62	69.0	2.63	0.56	77	-	26.9
Claremont city	5 685	2.50	0.40	167	766	80.9	1.98	0.48	779	52	44.4
Cornish town	645	2.61	0.41	33	54	90.1	2.33	0.42	31	2	-
Croydon town	268	2.44	0.39	33	11	81.3	3.82	0.65	6	-	-
Goshen town	280	2.58	0.42	20	39	91.7	3.46	0.71	16	-	-
Grantham town	925	2.35	0.35	117	29	97.7	2.38	0.42	56	-	-
Langdon town	236	2.49	0.40	6	25	87.2	2.28	0.38	8	4	-
Lempster town	387	2.53	0.45	38	18	81.8	2.34	0.46	17	-	-
Newport town	2 473	2.61	0.41	158	333	79.5	2.25	0.49	260	-	28.6
Newport CDP	1 601	2.64	0.41	88	201	82.8	2.21	0.48	204	-	30.3
Plainfield town	844	2.67	0.41	70	102	87.7	2.55	0.47	23	2	5.8
Springfield town	381	2.37	0.39	28	23	83.1	2.55	0.49	25	-	-
Sunapee town	1 294	2.53	0.39	104	78	91.4	1.83	0.37	139	-	20.6
Unity town	504	2.58	0.48	34	36	78.4	2.58	0.51	13	3	-
Washington town	369	2.36	0.42	58	12	92.3	2.71	0.52	6	-	-

Table 24. **Owner and Renter Household Characteristics: 2000**

[Data based on a sample (except Tables 65-68). For information on confidentiality protection, coverage, sampling error, and nonsampling error, see Appendix G.
For location of definitions, see "How to Use This Census Report"]

State County Place and County Subdivision	Occupied housing units	Owner-occupied housing units: Average household size	Occupants per room	Year householder moved into unit: 1999 to March 2000	1969 or earlier	Percent 1 unit, detached or attached	Renter-occupied housing units: Average household size	Occupants per room	Year householder moved into unit: 1999 to March 2000	1969 or earlier	Percent 5 or more units in structure
The State	**474 606**	**2.72**	**0.42**	**34 795**	**37 979**	**85.4**	**2.08**	**0.50**	**50 681**	**2 444**	**43.5**
COUNTY											
Belknap County	22 459	2.57	0.41	1 991	1 492	84.4	2.13	0.49	2 108	90	27.2
Carroll County	18 351	2.42	0.39	1 466	1 250	88.7	2.09	0.47	1 359	79	20.1
Cheshire County	28 299	2.67	0.42	1 833	2 860	86.2	1.96	0.47	3 087	182	36.1
Coos County	13 961	2.50	0.41	698	1 997	80.7	1.89	0.43	1 476	165	29.3
Grafton County	31 598	2.52	0.40	1 946	2 631	83.5	2.08	0.49	4 036	134	33.7
Hillsborough County	144 455	2.83	0.43	10 056	11 602	87.4	2.13	0.52	17 137	863	50.4
Merrimack County	51 843	2.73	0.42	3 745	4 087	85.2	2.00	0.48	5 153	237	45.0
Rockingham County	104 529	2.82	0.43	8 912	6 753	86.0	2.04	0.50	8 630	456	47.0
Strafford County	42 581	2.70	0.43	3 107	3 556	80.7	2.14	0.52	6 163	155	43.1
Sullivan County	16 530	2.53	0.41	1 041	1 751	82.0	2.12	0.48	1 532	83	32.7
PLACE AND COUNTY SUBDIVISION											
Acworth town, Sullivan County	319	2.66	0.43	20	32	91.3	2.50	0.47	14	6	-
Albany town, Carroll County	237	2.39	0.43	14	18	73.3	3.06	0.60	26	-	-
Alexandria town, Grafton County	504	2.64	0.45	50	36	90.1	2.65	0.51	19	2	-
Allenstown town, Merrimack County	1 902	2.74	0.48	226	158	57.7	2.01	0.50	206	15	31.7
Alstead town, Cheshire County	781	2.52	0.43	40	90	85.7	2.43	0.53	69	7	11.0
Alton town, Belknap County	1 825	2.40	0.38	208	114	91.5	2.75	0.64	128	5	8.6
Amherst town, Hillsborough County	3 590	3.03	0.39	367	248	96.7	2.61	0.47	104	-	9.6
Andover town, Merrimack County	823	2.60	0.41	42	85	89.6	2.26	0.43	25	6	7.8
Antrim CDP, Hillsborough County	541	2.93	0.43	18	57	89.2	1.94	0.50	62	5	39.2
Antrim town, Hillsborough County	932	2.85	0.44	43	109	89.3	1.97	0.51	88	5	31.3
Ashland town, Grafton County	853	2.52	0.41	47	78	78.7	2.00	0.49	143	5	41.9
Atkinson town, Rockingham County	2 317	2.79	0.40	247	159	93.9	1.68	0.42	9	-	48.6
Atkinson and Gilmanton Academy grant, Coos County	-	-	(X)	-	-	(X)	-	(X)	-	-	(X)
Auburn town, Rockingham County	1 580	3.06	0.45	169	134	98.1	1.70	0.39	11	9	33.6
Barnstead town, Belknap County	1 422	2.71	0.45	160	60	93.8	2.95	0.60	60	3	-
Barrington town, Strafford County	2 756	2.89	0.48	218	107	80.7	1.67	0.43	217	-	33.6
Bartlett town, Carroll County	1 220	2.25	0.37	82	70	90.6	2.17	0.50	107	7	10.0
Bath town, Grafton County	345	2.68	0.41	14	44	80.0	2.03	0.42	15	5	2.9
Beans grant, Coos County	-	-	(X)	-	-	(X)	-	(X)	-	-	(X)
Beans purchase, Coos County	-	-	(X)	-	-	(X)	-	(X)	-	-	(X)
Bedford town, Hillsborough County	6 251	3.01	0.39	740	417	98.3	1.61	0.44	445	18	81.0
Belmont town, Belknap County	2 641	2.64	0.47	185	104	67.8	2.15	0.52	151	-	14.3
Bennington town, Hillsborough County	552	2.90	0.48	13	36	90.5	1.75	0.42	68	-	12.7
Benton town, Grafton County	93	2.48	0.46	12	6	73.5	0.90	0.20	-	3	-
Berlin city, Coos County	4 555	2.42	0.40	96	896	77.7	1.92	0.43	647	117	28.4
Bethlehem town, Grafton County	924	2.48	0.40	80	76	88.2	2.06	0.48	106	2	28.4
Boscawen town, Merrimack County	1 260	2.72	0.45	73	155	77.7	2.11	0.50	120	-	18.6
Bow town, Merrimack County	2 304	3.14	0.42	127	180	99.7	2.20	0.33	17	-	-
Bradford town, Merrimack County	559	2.71	0.42	36	39	95.7	1.98	0.44	37	-	18.3
Brentwood town, Rockingham County	911	3.07	0.45	70	77	93.0	1.94	0.33	30	6	-
Bridgewater town, Grafton County	412	2.31	0.38	34	38	88.0	2.67	0.50	17	1	-
Bristol CDP, Grafton County	716	2.48	0.39	46	56	91.1	2.25	0.56	103	-	45.9
Bristol town, Grafton County	1 221	2.52	0.41	87	91	89.4	2.33	0.55	150	4	32.5
Brookfield town, Carroll County	237	2.58	0.36	39	28	99.1	2.09	0.36	4	-	-
Brookline town, Hillsborough County	1 343	3.16	0.45	149	76	96.2	2.58	0.54	44	4	11.0
Cambridge township, Coos County	-	-	(X)	-	-	(X)	-	(X)	-	-	(X)
Campton town, Grafton County	1 128	2.35	0.38	77	115	76.7	2.58	0.56	126	7	22.9
Canaan town, Grafton County	1 279	2.65	0.45	147	90	80.4	2.33	0.53	66	-	13.0
Candia town, Rockingham County	1 359	2.91	0.43	102	120	95.1	2.50	0.48	24	13	27.6
Canterbury town, Merrimack County	749	2.72	0.41	41	54	99.1	1.90	0.36	24	2	4.2
Carroll town, Coos County	287	2.34	0.39	22	16	91.2	2.13	0.46	24	-	18.0
Center Harbor town, Belknap County	417	2.40	0.38	33	34	93.0	2.50	0.51	20	-	12.9
Chandlers purchase, Coos County	-	-	(X)	-	-	(X)	-	(X)	-	-	(X)
Charlestown CDP, Sullivan County	519	2.58	0.42	32	62	69.0	2.63	0.56	77	-	26.9
Charlestown town, Sullivan County	1 920	2.55	0.45	155	193	60.9	2.20	0.52	139	14	28.7
Chatham town, Carroll County	105	2.67	0.44	4	15	93.0	1.58	0.36	6	-	10.5
Chester town, Rockingham County	1 214	3.15	0.45	164	59	97.3	2.34	0.41	6	14	12.9
Chesterfield town, Cheshire County	1 366	2.61	0.40	77	144	96.0	2.48	0.54	81	-	14.0
Chichester town, Merrimack County	823	2.77	0.44	87	81	89.8	2.22	0.43	25	5	-
Claremont city, Sullivan County	5 685	2.50	0.40	167	766	80.9	1.98	0.48	779	52	44.4
Clarksville town, Coos County	128	2.42	0.46	-	8	88.7	2.00	0.39	10	-	-
Colebrook town, Coos County	1 044	2.39	0.38	71	106	81.0	1.83	0.44	152	5	30.6
Columbia town, Coos County	291	2.62	0.44	21	31	81.3	1.94	0.38	6	2	-
Concord city, Merrimack County	16 281	2.66	0.42	953	1 274	77.7	1.92	0.47	2 674	53	56.4
Contoocook CDP, Merrimack County	595	2.74	0.40	43	32	93.0	1.98	0.47	75	7	41.6
Conway CDP, Carroll County	679	2.29	0.37	45	75	91.4	2.22	0.57	88	-	26.4
Conway town, Carroll County	3 716	2.37	0.39	314	272	77.9	2.09	0.51	408	-	37.1
Cornish town, Sullivan County	645	2.61	0.41	33	54	90.1	2.33	0.42	31	2	-
Crawfords purchase, Coos County	-	-	(X)	-	-	(X)	-	(X)	-	-	(X)
Croydon town, Sullivan County	268	2.44	0.39	33	11	81.3	3.82	0.65	6	-	-
Cutts grant, Coos County	-	-	(X)	-	-	(X)	-	(X)	-	-	(X)
Dalton town, Coos County	377	2.58	0.46	40	43	69.1	2.13	0.47	14	4	-
Danbury town, Merrimack County	435	2.44	0.43	35	44	87.7	2.60	0.53	24	3	-
Danville town, Rockingham County	1 428	2.89	0.48	159	77	76.4	2.02	0.52	88	-	-
Deerfield town, Rockingham County	1 225	3.19	0.49	136	57	93.2	1.26	0.29	60	9	-
Deering town, Hillsborough County	713	2.52	0.44	55	37	76.4	2.51	0.54	17	2	-
Derry CDP, Rockingham County	8 647	2.96	0.49	701	371	83.2	2.10	0.53	1 292	27	65.1
Derry town, Rockingham County	12 327	3.09	0.49	955	514	86.4	2.10	0.52	1 486	27	57.7
Dixs grant, Coos County	-	-	(X)	-	-	(X)	-	(X)	-	-	(X)
Dixville township, Coos County	-	-	(X)	-	-	(X)	-	(X)	-	-	(X)
Dorchester town, Grafton County	133	2.79	0.48	29	12	77.3	2.36	0.41	6	-	-
Dover city, Strafford County	11 573	2.59	0.41	601	1 097	85.9	1.91	0.48	2 268	39	51.9
Dublin town, Cheshire County	560	2.55	0.36	36	55	94.7	2.32	0.42	36	2	1.9

Table 24. **Owner and Renter Household Characteristics: 2000**—Con.

[Data based on a sample (except Tables 65-68). For information on confidentiality protection, coverage, sampling error, and nonsampling error, see Appendix G. For location of definitions, see "How to Use This Census Report"]

State County Place and County Subdivision	Occupied housing units	Owner-occupied housing units: Average household size	Occupants per room	Year householder moved into unit: 1999 to March 2000	1969 or earlier	Percent 1 unit, detached or attached	Renter-occupied housing units: Average household size	Occupants per room	Year householder moved into unit: 1999 to March 2000	1969 or earlier	Percent 5 or more units in structure
PLACE AND COUNTY SUBDIVISION—Con.											
Dummer town, Coos County	145	2.43	0.43	11	20	88.4	2.00	0.36	6	-	-
Dunbarton town, Merrimack County	814	2.83	0.43	73	58	97.4	1.82	0.38	24	5	-
Durham CDP, Strafford County	1 719	2.42	0.33	86	136	93.2	2.75	0.75	686	6	61.3
Durham town, Strafford County	2 882	2.75	0.36	182	204	96.6	2.87	0.74	827	12	56.7
East Kingston town, Rockingham County	629	2.89	0.43	41	34	92.9	2.21	0.44	13	2	3.8
East Merrimack CDP, Hillsborough County	1 663	2.13	0.39	153	139	71.8	2.33	0.54	208	-	56.3
Easton town, Grafton County	113	2.27	0.36	9	4	100.0	1.60	0.47	4	-	-
Eaton town, Carroll County	144	2.25	0.31	11	9	95.0	2.54	0.45	7	2	-
Effingham town, Carroll County	490	2.54	0.43	18	40	82.9	2.03	0.48	39	2	22.4
Ellsworth town, Grafton County	25	2.29	0.37	7	-	100.0	3.75	0.94	2	-	-
Enfield CDP, Grafton County	746	2.36	0.42	22	42	63.8	2.05	0.45	153	-	19.9
Enfield town, Grafton County	1 975	2.42	0.42	119	79	78.6	2.07	0.46	290	-	17.2
Epping CDP, Rockingham County	715	2.29	0.40	45	47	66.6	2.20	0.56	81	9	40.2
Epping town, Rockingham County	2 047	2.72	0.45	216	87	77.4	2.51	0.58	149	20	31.5
Epsom town, Merrimack County	1 491	2.78	0.46	128	41	74.7	1.93	0.44	83	-	14.6
Errol town, Coos County	141	2.22	0.38	12	15	80.5	1.85	0.34	8	-	-
Ervings location, Coos County	-	-	(X)	-	-	(X)	-	(X)	-	-	(X)
Exeter CDP, Rockingham County	4 222	2.36	0.41	288	266	57.4	1.99	0.49	563	40	40.9
Exeter town, Rockingham County	5 898	2.50	0.41	504	345	66.1	1.96	0.50	629	40	47.2
Farmington CDP, Strafford County	1 342	2.73	0.44	96	133	84.3	2.37	0.54	178	-	45.0
Farmington town, Strafford County	2 146	2.81	0.47	198	229	81.3	2.36	0.53	234	-	36.4
Fitzwilliam town, Cheshire County	836	2.62	0.42	38	60	86.2	2.26	0.48	47	4	10.6
Francestown town, Hillsborough County	552	2.73	0.40	51	34	99.2	2.36	0.45	22	6	3.9
Franconia town, Grafton County	392	2.20	0.32	32	33	94.6	2.11	0.45	49	5	18.1
Franklin city, Merrimack County	3 319	2.61	0.41	212	360	88.7	2.28	0.55	439	26	44.2
Freedom town, Carroll County	602	2.18	0.35	52	43	93.1	1.97	0.36	28	11	-
Fremont town, Rockingham County	1 165	3.08	0.49	169	46	92.9	2.25	0.49	39	-	11.9
Gilford town, Belknap County	2 766	2.58	0.41	284	159	82.0	1.71	0.38	144	9	13.9
Gilmanton town, Belknap County	1 165	2.79	0.45	125	63	96.5	1.15	0.22	38	-	-
Gilsum town, Cheshire County	299	2.45	0.40	21	40	87.1	2.64	0.48	12	-	-
Goffstown town, Hillsborough County	5 641	2.87	0.45	484	485	85.7	1.74	0.42	325	21	35.5
Gorham CDP, Coos County	801	2.62	0.44	36	95	67.6	1.51	0.38	58	7	17.9
Gorham town, Coos County	1 294	2.54	0.43	68	154	72.4	1.49	0.38	95	7	28.8
Goshen town, Sullivan County	280	2.58	0.42	20	39	91.7	3.46	0.71	16	-	-
Grafton town, Grafton County	450	2.56	0.47	46	16	75.5	2.27	0.45	32	6	-
Grantham town, Sullivan County	925	2.35	0.35	117	29	97.7	2.38	0.42	56	-	-
Greenfield town, Hillsborough County	563	2.74	0.43	30	39	94.6	2.48	0.53	27	-	5.8
Greenland town, Rockingham County	1 204	2.81	0.40	117	151	93.7	1.94	0.43	78	7	12.4
Greens grant, Coos County	-	-	(X)	-	-	(X)	-	(X)	-	-	(X)
Greenville CDP, Hillsborough County	474	3.09	0.49	35	36	81.5	1.75	0.46	69	15	44.5
Greenville town, Hillsborough County	879	2.77	0.49	55	66	48.0	2.04	0.51	87	15	44.3
Groton town, Grafton County	160	2.55	0.50	23	10	84.6	3.36	0.88	2	-	-
Groveton CDP, Coos County	519	2.49	0.38	14	106	90.7	2.08	0.49	72	2	32.0
Hadleys purchase, Coos County	-	-	(X)	-	-	(X)	-	(X)	-	-	(X)
Hale's location, Carroll County	31	1.97	0.28	7	3	100.0	-	(X)	-	-	(X)
Hampstead town, Rockingham County	3 044	2.91	0.42	211	130	89.1	1.80	0.53	133	20	53.5
Hampton CDP, Rockingham County	3 796	2.61	0.38	260	275	89.4	1.72	0.45	260	18	52.2
Hampton town, Rockingham County	6 465	2.47	0.38	512	371	82.1	1.90	0.49	658	18	46.4
Hampton Falls town, Rockingham County	704	2.76	0.36	63	71	98.4	1.92	0.35	27	2	5.3
Hancock town, Hillsborough County	706	2.62	0.38	72	67	93.9	1.77	0.36	38	-	9.4
Hanover CDP, Grafton County	1 837	2.47	0.34	124	152	83.5	2.19	0.50	456	-	48.4
Hanover town, Grafton County	2 832	2.58	0.34	195	239	91.0	2.23	0.49	519	-	41.3
Harrisville town, Cheshire County	449	2.46	0.40	27	37	95.9	2.10	0.41	26	2	-
Hart's Location town, Carroll County	12	3.33	0.52	-	-	100.0	1.00	0.50	-	-	-
Haverhill town, Grafton County	1 755	2.57	0.41	80	180	78.6	1.91	0.45	160	15	31.0
Hebron town, Grafton County	219	2.30	0.36	22	22	96.6	2.14	0.38	16	-	6.8
Henniker CDP, Merrimack County	524	2.52	0.36	6	33	97.4	2.23	0.54	146	-	39.5
Henniker town, Merrimack County	1 585	2.66	0.42	78	89	87.0	2.23	0.51	190	5	39.0
Hill town, Merrimack County	382	2.70	0.45	36	31	88.0	1.92	0.39	17	-	-
Hillsborough CDP, Hillsborough County	767	2.77	0.43	34	106	89.5	1.96	0.48	165	7	27.8
Hillsborough town, Hillsborough County	1 921	2.74	0.46	184	169	92.5	2.03	0.46	219	7	19.3
Hinsdale CDP, Cheshire County	697	2.93	0.44	34	74	88.5	1.71	0.42	104	12	39.6
Hinsdale town, Cheshire County	1 622	2.81	0.47	115	168	70.6	1.73	0.43	141	25	30.5
Holderness town, Grafton County	768	2.55	0.39	41	54	87.9	2.23	0.47	38	-	14.7
Hollis town, Hillsborough County	2 440	2.97	0.39	192	174	95.3	1.64	0.36	25	13	14.8
Hooksett CDP, Merrimack County	1 450	2.47	0.42	166	66	80.5	2.55	0.61	72	-	29.9
Hooksett town, Merrimack County	4 147	2.79	0.45	399	293	86.4	1.92	0.48	238	21	42.9
Hopkinton town, Merrimack County	2 084	2.68	0.38	152	137	90.8	2.02	0.45	107	13	24.8
Hudson CDP, Hillsborough County	3 063	2.66	0.43	186	422	83.2	2.34	0.56	294	18	49.9
Hudson town, Hillsborough County	8 034	3.00	0.45	699	652	89.9	2.25	0.52	493	30	35.1
Jackson town, Carroll County	364	2.31	0.35	16	39	99.3	1.80	0.41	27	-	2.1
Jaffrey CDP, Cheshire County	1 210	2.79	0.47	58	144	76.5	1.63	0.41	194	9	50.4
Jaffrey town, Cheshire County	2 120	2.84	0.44	225	217	86.8	1.80	0.44	229	9	46.9
Jefferson town, Coos County	405	2.49	0.40	40	55	83.5	2.38	0.52	29	6	24.6
Keene city, Cheshire County	8 955	2.54	0.39	475	991	82.8	1.89	0.48	1 531	61	48.6
Kensington town, Rockingham County	656	2.98	0.42	51	57	93.8	1.83	0.38	13	2	3.3
Kilkenny township, Coos County	-	-	(X)	-	-	(X)	-	(X)	-	-	(X)
Kingston town, Rockingham County	2 122	2.85	0.43	141	147	91.2	2.22	0.50	51	-	28.1
Laconia city, Belknap County	6 724	2.49	0.39	480	559	83.9	2.09	0.50	1 076	49	38.7
Lancaster CDP, Coos County	700	2.68	0.38	23	76	84.5	1.45	0.36	105	7	59.8
Lancaster town, Coos County	1 286	2.78	0.41	85	161	84.1	1.64	0.38	150	7	45.6
Landaff town, Grafton County	163	2.43	0.40	12	12	98.5	2.50	0.49	9	-	-
Langdon town, Sullivan County	236	2.49	0.40	6	25	87.2	2.28	0.38	8	4	-
Lebanon city, Grafton County	5 500	2.44	0.38	160	445	83.7	2.00	0.50	971	32	50.9
Lee town, Strafford County	1 466	2.79	0.42	112	66	84.7	2.90	0.64	154	-	31.8
Lempster town, Sullivan County	387	2.53	0.45	38	18	81.8	2.34	0.46	17	-	-
Lincoln town, Grafton County	586	2.41	0.41	24	74	81.8	1.75	0.43	89	5	34.0
Lisbon CDP, Grafton County	432	2.76	0.40	28	45	81.1	2.10	0.47	62	2	23.8

Table 24. **Owner and Renter Household Characteristics: 2000**—Con.

[Data based on a sample (except Tables 65-68). For information on confidentiality protection, coverage, sampling error, and nonsampling error, see Appendix G. For location of definitions, see "How to Use This Census Report"]

State County Place and County Subdivision	Occupied housing units	Owner-occupied housing units: Average household size	Occupants per room	Year householder moved into unit: 1999 to March 2000	1969 or earlier	Percent 1 unit, detached or attached	Renter-occupied housing units: Average household size	Occupants per room	Year householder moved into unit: 1999 to March 2000	1969 or earlier	Percent 5 or more units in structure
PLACE AND COUNTY SUBDIVISION—Con.											
Lisbon town, Grafton County	629	2.64	0.40	40	63	78.9	2.23	0.49	73	4	21.2
Litchfield town, Hillsborough County	2 357	3.24	0.48	240	66	94.5	2.31	0.51	98	-	31.3
Littleton CDP, Grafton County	1 968	2.63	0.42	67	168	76.9	1.79	0.45	239	12	36.0
Littleton town, Grafton County	2 514	2.58	0.40	115	211	77.5	1.86	0.45	269	19	33.3
Livermore town, Grafton County	-	-	(X)	-	-	(X)	-	(X)	-	-	(X)
Londonderry CDP, Rockingham County	3 832	3.06	0.45	473	100	86.0	2.54	0.52	194	9	45.4
Londonderry town, Rockingham County	7 623	3.11	0.45	886	172	89.1	2.60	0.51	343	9	30.6
Loudon town, Merrimack County	1 611	2.81	0.45	166	129	82.9	2.51	0.49	13	14	7.8
Low and Burbanks grant, Coos County	-	-	(X)	-	-	(X)	-	(X)	-	-	(X)
Lyman town, Grafton County	206	2.40	0.43	22	16	87.2	1.56	0.37	9	-	-
Lyme town, Grafton County	679	2.58	0.36	48	88	94.5	1.89	0.42	61	3	11.1
Lyndeborough town, Hillsborough County	560	2.85	0.43	41	47	95.9	2.67	0.54	14	9	2.9
Madbury town, Strafford County	534	3.02	0.44	45	34	83.2	2.18	0.46	36	5	4.8
Madison town, Carroll County	790	2.60	0.42	69	48	93.9	2.40	0.53	44	2	11.6
Manchester city, Hillsborough County	44 247	2.67	0.43	2 052	4 492	81.3	2.09	0.51	8 350	502	52.8
Marlborough CDP, Cheshire County	466	2.63	0.39	21	77	76.6	1.84	0.41	50	15	38.3
Marlborough town, Cheshire County	826	2.62	0.41	43	122	86.6	1.91	0.41	59	19	31.9
Marlow town, Cheshire County	282	2.71	0.47	20	17	89.3	1.78	0.52	10	3	-
Martins location, Coos County	-	-	(X)	-	-	(X)	-	(X)	-	-	(X)
Mason town, Hillsborough County	433	2.63	0.40	27	22	96.4	3.09	0.50	12	2	-
Meredith CDP, Belknap County	775	2.35	0.42	71	61	71.1	2.27	0.54	110	6	32.0
Meredith town, Belknap County	2 447	2.44	0.39	265	134	86.0	2.16	0.51	219	12	28.6
Merrimack town, Hillsborough County	8 832	2.84	0.43	819	418	92.0	2.81	0.59	370	-	41.2
Middleton town, Strafford County	516	2.82	0.49	57	32	89.0	2.58	0.55	21	3	-
Milan town, Coos County	530	2.52	0.45	27	64	85.8	2.25	0.44	10	-	-
Milford CDP, Hillsborough County	3 315	2.74	0.43	172	227	86.0	2.00	0.50	497	-	53.6
Milford town, Hillsborough County	5 201	2.84	0.44	386	293	82.1	2.12	0.51	621	-	50.0
Millsfield township, Coos County	4	4.75	0.59	-	2	100.0	-	(X)	-	-	(X)
Milton town, Strafford County	1 456	2.67	0.43	101	109	76.1	2.73	0.60	125	11	15.8
Monroe town, Grafton County	315	2.54	0.39	15	42	96.0	1.65	0.28	4	2	-
Mont Vernon town, Hillsborough County	693	2.89	0.41	81	52	90.9	3.09	0.57	9	4	11.3
Moultonborough town, Carroll County	1 884	2.38	0.38	182	74	97.2	2.23	0.44	62	26	7.5
Nashua city, Hillsborough County	34 614	2.69	0.42	2 224	2 555	82.7	2.15	0.54	4 847	180	58.2
Nelson town, Cheshire County	253	2.61	0.45	14	23	97.5	1.76	0.45	21	6	3.7
New Boston town, Hillsborough County	1 434	2.91	0.43	117	80	94.9	2.67	0.56	55	6	8.5
Newbury town, Merrimack County	694	2.51	0.39	57	56	97.7	2.12	0.38	52	4	-
New Castle town, Rockingham County	444	2.29	0.31	19	65	96.3	1.98	0.36	17	-	-
New Durham town, Strafford County	817	2.65	0.45	88	58	89.0	3.30	0.65	31	2	-
Newfields town, Rockingham County	516	3.06	0.43	34	47	97.0	2.49	0.53	18	-	3.8
New Hampton town, Belknap County	723	2.67	0.42	65	76	88.8	2.61	0.47	28	-	3.0
Newington town, Rockingham County	294	2.75	0.40	6	38	94.4	1.77	0.42	4	3	-
New Ipswich town, Hillsborough County	1 350	3.34	0.53	109	124	91.6	2.16	0.51	70	-	24.3
New London town, Merrimack County	1 574	2.34	0.33	207	109	92.6	1.33	0.30	116	24	30.7
Newmarket CDP, Rockingham County	2 306	2.54	0.43	131	114	74.5	2.03	0.51	632	40	64.2
Newmarket town, Rockingham County	3 379	2.64	0.43	273	202	84.0	2.05	0.51	726	50	62.0
Newport CDP, Sullivan County	1 601	2.64	0.41	88	201	82.8	2.21	0.48	204	-	30.3
Newport town, Sullivan County	2 473	2.61	0.41	158	333	79.5	2.25	0.49	260	-	28.6
Newton town, Rockingham County	1 518	2.93	0.46	127	66	95.2	2.24	0.54	85	13	46.4
North Conway CDP, Carroll County	1 018	2.11	0.32	49	62	82.1	2.00	0.51	196	-	58.9
Northfield town, Merrimack County	1 706	2.78	0.46	141	82	81.0	2.32	0.55	232	8	43.2
North Hampton town, Rockingham County	1 671	2.68	0.38	187	202	82.3	1.61	0.35	63	8	24.2
Northumberland town, Coos County	989	2.54	0.42	60	161	80.7	2.24	0.50	105	4	27.7
Northwood town, Rockingham County	1 347	2.82	0.46	139	79	80.1	2.02	0.45	56	12	8.3
Nottingham town, Rockingham County	1 331	2.87	0.45	114	49	94.8	1.85	0.40	30	-	5.9
Odell township, Coos County	-	-	(X)	-	-	(X)	-	(X)	-	-	(X)
Orange town, Grafton County	116	2.62	0.45	20	7	82.7	2.67	0.36	3	-	-
Orford town, Grafton County	467	2.48	0.39	36	53	90.4	1.72	0.42	48	-	21.5
Ossipee town, Carroll County	1 672	2.44	0.43	158	116	78.7	2.38	0.54	131	7	12.6
Pelham town, Hillsborough County	3 606	3.08	0.45	280	410	95.8	2.72	0.56	104	17	22.1
Pembroke town, Merrimack County	2 661	2.94	0.44	158	232	87.7	1.86	0.46	170	18	43.4
Peterborough CDP, Hillsborough County	1 236	2.46	0.36	101	102	89.1	1.90	0.43	216	-	48.3
Peterborough town, Hillsborough County	2 346	2.47	0.37	159	161	90.8	2.17	0.49	351	-	49.1
Piermont town, Grafton County	298	2.49	0.39	18	20	89.6	1.74	0.40	31	-	14.0
Pinardville CDP, Hillsborough County	1 939	2.77	0.48	154	213	79.1	1.41	0.36	115	12	53.8
Pinkhams grant, Coos County	-	-	(X)	-	-	(X)	-	(X)	-	-	(X)
Pittsburg town, Coos County	383	2.23	0.39	20	46	91.1	2.55	0.52	5	4	10.6
Pittsfield CDP, Merrimack County	720	2.98	0.44	11	85	83.8	1.96	0.49	92	6	51.8
Pittsfield town, Merrimack County	1 498	2.93	0.45	98	162	83.5	2.13	0.52	160	6	54.1
Plainfield town, Sullivan County	844	2.67	0.41	70	102	87.7	2.55	0.47	23	2	5.8
Plaistow town, Rockingham County	2 871	2.73	0.42	208	226	86.6	2.56	0.59	152	-	23.4
Plymouth CDP, Grafton County	724	3.06	0.44	38	39	89.6	2.05	0.49	282	-	40.8
Plymouth town, Grafton County	1 678	2.90	0.47	93	114	74.6	2.01	0.49	419	-	36.5
Portsmouth city, Rockingham County	9 874	2.33	0.38	520	719	79.3	1.75	0.46	1 815	63	56.6
Randolph town, Coos County	140	2.48	0.37	11	12	95.0	1.95	0.46	9	-	-
Raymond CDP, Rockingham County	1 131	2.77	0.45	130	75	74.1	2.11	0.58	149	-	68.1
Raymond town, Rockingham County	3 493	2.90	0.50	370	154	74.1	2.30	0.55	239	25	42.7
Richmond town, Cheshire County	379	2.83	0.44	39	22	94.8	2.69	0.57	7	-	-
Rindge town, Cheshire County	1 502	3.12	0.51	169	60	92.5	1.51	0.34	80	-	33.6
Rochester city, Strafford County	11 434	2.62	0.45	981	986	71.1	2.14	0.53	1 312	44	38.4
Rollinsford town, Strafford County	1 033	2.71	0.41	69	197	89.9	2.22	0.53	83	7	44.4
Roxbury town, Cheshire County	90	2.58	0.41	7	10	90.1	2.67	0.48	2	4	-
Rumney town, Grafton County	576	2.59	0.42	40	55	88.6	2.45	0.57	41	4	14.3
Rye town, Rockingham County	2 176	2.47	0.34	223	229	92.9	1.81	0.42	241	11	12.9
Salem town, Rockingham County	10 402	2.83	0.43	726	1 252	87.2	2.17	0.53	800	47	53.5
Salisbury town, Merrimack County	435	2.62	0.42	49	37	95.6	2.48	0.42	13	-	-
Sanbornton town, Belknap County	969	2.68	0.41	102	105	93.8	2.56	0.48	36	-	3.4
Sandown town, Rockingham County	1 694	3.01	0.49	116	48	94.1	3.11	0.66	36	5	6.4
Sandwich town, Carroll County	564	2.29	0.35	17	57	96.9	2.24	0.45	38	-	7.1

Table 24. **Owner and Renter Household Characteristics: 2000**—Con.

[Data based on a sample (except Tables 65-68). For information on confidentiality protection, coverage, sampling error, and nonsampling error, see Appendix G.
For location of definitions, see "How to Use This Census Report"]

State County Place and County Subdivision	Occupied housing units	Owner-occupied housing units: Average household size	Occupants per room	Year householder moved into unit: 1999 to March 2000	1969 or earlier	Percent 1 unit, detached or attached	Renter-occupied housing units: Average household size	Occupants per room	Year householder moved into unit: 1999 to March 2000	1969 or earlier	Percent 5 or more units in structure
PLACE AND COUNTY SUBDIVISION—Con.											
Sargents purchase, Coos County	-	-	(X)	-	-	(X)	-	(X)	-	-	(X)
Seabrook town, Rockingham County	3 425	2.51	0.43	252	193	56.9	2.00	0.47	356	19	63.6
Second College grant, Coos County	-	-	(X)	-	-	(X)	-	(X)	-	-	(X)
Sharon town, Hillsborough County	134	2.59	0.40	10	7	100.0	2.33	0.51	2	-	-
Shelburne town, Coos County	158	2.57	0.41	20	12	93.5	1.20	0.34	11	-	-
Somersworth city, Strafford County	4 687	2.73	0.45	342	334	74.8	2.07	0.49	822	32	37.2
South Hampton town, Rockingham County	302	2.93	0.42	25	46	98.5	1.80	0.35	11	2	-
South Hooksett CDP, Merrimack County	1 654	2.94	0.46	120	194	85.1	1.58	0.40	106	-	52.9
Springfield town, Sullivan County	381	2.37	0.39	28	23	83.1	2.55	0.49	25	-	-
Stark town, Coos County	196	2.83	0.48	12	17	87.0	1.89	0.35	8	-	-
Stewartstown town, Coos County	371	2.54	0.43	5	65	74.4	2.02	0.39	32	4	24.4
Stoddard town, Cheshire County	400	2.32	0.40	33	27	96.0	2.32	0.53	25	-	-
Strafford town, Strafford County	1 281	2.93	0.45	113	103	93.1	2.01	0.44	33	-	-
Stratford town, Coos County	399	2.54	0.45	15	46	76.1	1.91	0.41	55	2	41.7
Stratham town, Rockingham County	2 306	2.84	0.41	264	90	89.5	2.02	0.42	95	-	12.0
Success township, Coos County	-	-	(X)	-	-	(X)	-	(X)	-	-	(X)
Sugar Hill town, Grafton County	250	2.19	0.34	21	20	96.6	2.60	0.52	20	2	4.4
Sullivan town, Cheshire County	275	2.93	0.45	8	20	91.5	2.23	0.50	7	-	-
Sunapee town, Sullivan County	1 294	2.53	0.39	104	78	91.4	1.83	0.37	139	-	20.6
Suncook CDP, Merrimack County	2 349	2.62	0.41	133	264	83.0	1.79	0.46	282	33	44.2
Surry town, Cheshire County	279	2.54	0.40	11	23	98.0	2.39	0.47	11	-	-
Sutton town, Merrimack County	618	2.51	0.38	39	46	98.1	2.23	0.47	30	2	-
Swanzey town, Cheshire County	2 666	2.80	0.44	172	279	86.8	1.77	0.48	205	17	34.4
Tamworth town, Carroll County	1 099	2.35	0.39	59	95	87.6	2.26	0.52	124	8	13.1
Temple town, Hillsborough County	444	3.07	0.45	28	29	92.1	2.20	0.46	24	3	-
Thompson and Meserves purchase, Coos County	-	-	(X)	-	-	(X)	-	(X)	-	-	(X)
Thornton town, Grafton County	759	2.45	0.41	43	64	86.8	2.37	0.55	86	2	31.2
Tilton town, Belknap County	1 360	2.68	0.44	84	84	73.5	1.90	0.46	208	12	24.3
Tilton-Northfield CDP	1 249	2.89	0.44	58	87	84.6	1.92	0.49	289	14	44.0
Belknap County (part)	606	3.08	0.45	33	49	90.2	1.68	0.43	139	6	38.1
Merrimack County (part)	643	2.71	0.42	25	38	79.3	2.15	0.54	150	8	49.6
Troy town, Cheshire County	736	2.96	0.48	47	77	81.8	1.90	0.47	87	5	20.1
Tuftonboro town, Carroll County	926	2.38	0.36	57	74	93.3	1.93	0.39	44	4	4.2
Unity town, Sullivan County	504	2.58	0.48	34	36	78.4	2.58	0.51	13	3	-
Wakefield town, Carroll County	1 684	2.60	0.42	141	86	91.1	2.13	0.47	95	-	8.5
Walpole town, Cheshire County	1 490	2.51	0.37	71	176	92.0	2.15	0.51	203	13	25.6
Warner town, Merrimack County	1 048	2.65	0.43	59	66	87.6	2.13	0.49	78	7	23.9
Warren town, Grafton County	352	2.44	0.43	35	37	77.7	2.68	0.52	26	6	-
Washington town, Sullivan County	369	2.36	0.42	58	12	92.3	2.71	0.52	6	-	-
Waterville Valley town, Grafton County	119	2.30	0.39	17	-	29.2	1.77	0.39	15	-	46.7
Weare town, Hillsborough County	2 618	3.15	0.50	225	114	88.8	1.77	0.41	114	-	8.8
Webster town, Merrimack County	581	2.70	0.43	36	63	92.9	2.85	0.60	17	-	-
Wentworth town, Grafton County	309	2.73	0.45	13	34	88.5	2.02	0.49	5	-	6.4
Wentworth location, Coos County	22	2.35	0.47	-	-	82.4	1.80	0.45	2	-	-
Westmoreland town, Cheshire County	576	2.59	0.39	22	55	99.0	2.52	0.49	29	5	4.9
West Swanzey CDP, Cheshire County	484	2.65	0.40	17	91	97.2	1.61	0.45	93	-	63.8
Whitefield CDP, Coos County	433	2.59	0.38	22	44	86.7	1.96	0.49	83	3	52.6
Whitefield town, Coos County	816	2.53	0.41	62	67	87.6	2.02	0.49	98	3	45.3
Wilmot town, Merrimack County	459	2.62	0.40	37	26	94.4	1.75	0.37	22	-	17.6
Wilton CDP, Hillsborough County	483	2.68	0.38	26	29	76.8	1.97	0.47	61	12	35.1
Wilton town, Hillsborough County	1 410	2.79	0.40	118	117	90.5	2.25	0.48	94	19	20.9
Winchester CDP, Cheshire County	679	2.78	0.46	33	82	65.8	2.60	0.55	109	-	10.7
Winchester town, Cheshire County	1 557	2.67	0.45	123	147	70.9	2.43	0.51	169	-	13.4
Windham town, Rockingham County	3 568	2.98	0.39	396	240	98.1	3.06	0.54	39	-	2.8
Windsor town, Hillsborough County	59	2.55	0.46	6	6	95.5	1.93	0.32	-	-	-
Wolfeboro CDP, Carroll County	1 297	2.58	0.39	85	87	87.1	1.60	0.41	105	10	33.0
Wolfeboro town, Carroll County	2 574	2.53	0.38	226	163	91.9	1.62	0.38	169	10	24.1
Woodstock town, Grafton County	501	2.34	0.40	23	53	72.9	2.19	0.51	97	-	15.3
Woodsville CDP, Grafton County	427	2.48	0.35	-	47	75.7	1.91	0.44	79	6	24.0

Table 25. **Home Value: 2000**

[Data based on a sample (except Tables 65-68). For information on confidentiality protection, coverage, sampling error, and nonsampling error, see Appendix G.
For location of definitions, see "How to Use This Census Report"]

State County County Subdivision Place	Specified owner-occupied housing units	Value of home							
		Less than $50,000	$50,000 to $99,999	$100,000 to $149,999	$150,000 to $199,999	$200,000 to $299,999	$300,000 to $499,999	$500,000 or more	Median (dollars)
The State	**249 345**	**5 006**	**61 539**	**86 992**	**48 253**	**32 989**	**11 491**	**3 075**	**133 300**
Belknap County	11 943	253	4 924	3 810	1 559	791	385	221	109 600
Alton town	1 150	8	401	312	198	101	57	73	127 700
Barnstead town	949	39	521	282	79	24	-	4	93 800
Belmont town	1 149	37	608	433	36	9	26	-	96 300
Center Harbor town	260	7	48	75	76	31	10	13	150 000
Gilford town	1 752	6	460	587	395	162	83	59	134 800
Gilmanton town	709	12	270	292	88	33	9	5	111 500
Laconia city	3 034	36	1 648	882	278	118	62	10	96 700
Meredith town	1 424	43	409	355	220	233	110	54	136 500
Meredith CDP	352	-	206	93	14	20	12	7	93 800
New Hampton town	390	19	148	145	53	16	6	3	107 800
Sanbornton town	606	10	164	269	94	47	22	-	122 200
Tilton town	520	36	247	178	42	17	-	-	95 900
Tilton-Northfield CDP (part)	258	13	140	75	30	-	-	-	91 700
Carroll County	10 248	307	3 429	3 057	1 338	1 241	529	347	119 900
Albany town	122	6	68	28	16	2	2	-	85 700
Bartlett town	676	17	263	217	75	72	25	7	113 300
Brookfield town	151	4	41	71	25	10	-	-	120 600
Chatham town	35	2	12	12	4	4	1	-	110 900
Conway town	1 699	50	739	567	177	137	6	23	104 400
Conway CDP	324	11	173	105	35	-	-	-	92 400
North Conway CDP	328	6	141	64	49	62	6	-	114 700
Eaton town	58	3	20	22	9	2	2	-	107 900
Effingham town	235	17	124	71	15	5	3	-	93 800
Freedom town	361	9	70	133	77	50	18	4	134 300
Hale's location	31	2	-	-	-	3	26	-	352 500
Hart's Location town	7	-	-	2	2	3	-	-	168 800
Jackson town	211	-	31	47	29	56	35	13	195 800
Madison town	474	13	182	200	38	30	5	6	108 000
Moultonborough town	1 348	12	282	345	167	220	175	147	158 000
Ossipee town	852	99	374	208	50	58	49	14	95 700
Sandwich town	229	14	43	71	65	27	5	4	140 900
Tamworth town	532	30	247	167	48	33	4	3	98 200
Tuftonboro town	592	12	111	149	133	94	59	34	158 000
Wakefield town	1 083	17	471	320	124	130	17	4	106 600
Wolfeboro town	1 552	-	351	427	284	305	97	88	149 800
Wolfeboro CDP	687	-	199	178	92	122	61	35	141 800
Cheshire County	14 350	427	6 052	5 201	1 492	834	291	53	105 300
Alstead town	330	34	174	90	25	2	2	3	87 900
Chesterfield town	892	14	232	329	147	111	51	8	129 700
Dublin town	272	2	49	81	79	40	17	4	151 900
Fitzwilliam town	466	7	235	166	44	14	-	-	98 800
Gilsum town	159	17	77	50	12	3	-	-	89 100
Harrisville town	260	7	64	109	45	27	6	2	124 600
Hinsdale town	786	11	461	289	12	6	-	7	92 500
Hinsdale CDP	311	11	219	62	6	6	-	7	85 500
Jaffrey town	1 029	18	459	393	67	31	61	-	103 900
Jaffrey CDP	464	18	296	133	-	-	17	-	93 200
Keene city	3 979	57	1 782	1 440	397	259	44	-	103 800
Marlborough town	412	14	251	114	17	7	7	2	90 200
Marlborough CDP	205	3	140	53	7	2	-	-	86 400
Marlow town	133	11	78	37	7	-	-	-	88 100
Nelson town	121	9	47	28	21	12	2	2	106 600
Richmond town	201	-	73	101	18	9	-	-	113 200
Rindge town	993	6	340	426	143	64	6	8	114 400
Roxbury town	50	2	21	17	6	4	-	-	103 800
Stoddard town	264	7	97	92	29	16	10	13	115 900
Sullivan town	124	18	64	35	5	2	-	-	91 700
Surry town	201	4	49	97	43	8	-	-	122 800
Swanzey town	1 550	107	560	596	187	91	9	-	107 000
West Swanzey CDP	266	31	176	59	-	-	-	-	84 900
Troy town	360	6	233	108	9	-	4	-	89 600
Walpole town	834	26	253	316	99	84	52	4	118 400
Westmoreland town	341	-	67	180	54	27	13	-	128 500
Winchester town	593	50	386	107	26	17	7	-	84 300
Winchester CDP	222	11	169	37	5	-	-	-	78 400
Coos County	6 648	1 426	4 055	786	268	85	21	7	70 500
Atkinson and Gilmanton Academy grant	-	-	-	-	-	-	-	-	-
Beans grant	-	-	-	-	-	-	-	-	-
Beans purchase	-	-	-	-	-	-	-	-	-
Berlin city	2 110	751	1 253	93	8	5	-	-	59 100
Cambridge township	-	-	-	-	-	-	-	-	-
Carroll town	163	6	96	22	31	4	2	2	91 800
Chandlers purchase	-	-	-	-	-	-	-	-	-
Clarksville town	72	6	51	4	11	-	-	-	77 700
Colebrook town	370	55	245	48	17	2	3	-	76 000
Columbia town	129	22	82	19	4	2	-	-	81 700
Crawfords purchase	-	-	-	-	-	-	-	-	-
Cutts grant	-	-	-	-	-	-	-	-	-
Dalton town	141	30	98	5	5	-	-	3	72 400
Dixs grant	-	-	-	-	-	-	-	-	-
Dixville township	-	-	-	-	-	-	-	-	-
Dummer town	73	12	49	10	-	2	-	-	79 700
Errol town	75	4	40	29	-	2	-	-	90 700
Ervings location	-	-	-	-	-	-	-	-	-
Gorham town	646	94	380	137	29	6	-	-	79 200
Gorham CDP	358	57	239	56	6	-	-	-	75 700
Greens grant	-	-	-	-	-	-	-	-	-
Hadleys purchase	-	-	-	-	-	-	-	-	-
Jefferson town	168	12	105	19	14	13	5	-	89 700
Kilkenny township	-	-	-	-	-	-	-	-	-
Lancaster town	575	51	391	93	34	6	-	-	73 800
Lancaster CDP	330	36	240	50	4	-	-	-	70 300
Low and Burbanks grant	-	-	-	-	-	-	-	-	-

Table 25. **Home Value: 2000**—Con.

[Data based on a sample (except Tables 65-68). For information on confidentiality protection, coverage, sampling error, and nonsampling error, see Appendix G. For location of definitions, see "How to Use This Census Report"]

State County County Subdivision Place	Specified owner-occupied housing units	Value of home							
		Less than $50,000	$50,000 to $99,999	$100,000 to $149,999	$150,000 to $199,999	$200,000 to $299,999	$300,000 to $499,999	$500,000 or more	Median (dollars)
Coos County—Con.									
Martins location	-	-	-	-	-	-	-	-	-
Milan town	329	32	211	55	26	5	-	-	81 500
Millsfield township	2	-	2	-	-	-	-	-	75 000
Northumberland town	545	175	321	42	5	-	2	-	64 500
Groveton CDP	304	141	142	19	-	-	2	-	52 300
Odell township	-	-	-	-	-	-	-	-	-
Pinkhams grant	-	-	-	-	-	-	-	-	-
Pittsburg town	236	21	156	28	22	-	9	-	81 700
Randolph town	96	-	24	30	18	24	-	-	140 000
Sargents purchase	-	-	-	-	-	-	-	-	-
Second College grant	-	-	-	-	-	-	-	-	-
Shelburne town	111	3	42	44	17	5	-	-	110 900
Stark town	127	23	81	18	-	5	-	-	71 100
Stewartstown town	132	31	86	9	6	-	-	-	63 300
Stratford town	150	48	87	15	-	-	-	-	59 000
Success township	-	-	-	-	-	-	-	-	-
Thompson and Meserves purchase	-	-	-	-	-	-	-	-	-
Wentworth location	11	5	2	4	-	-	-	-	82 500
Whitefield town	387	45	253	62	21	4	-	2	78 900
Whitefield CDP	177	32	129	14	2	-	-	-	72 400
Grafton County	14 515	723	5 577	4 325	1 682	1 282	759	167	109 500
Alexandria town	266	23	161	49	23	6	4	-	86 600
Ashland town	339	27	214	62	23	5	8	-	85 100
Bath town	125	15	70	23	11	4	2	-	80 300
Benton town	35	6	22	5	-	2	-	-	73 900
Bethlehem town	425	53	234	92	24	16	3	3	85 900
Bridgewater town	224	-	62	69	40	22	15	16	134 700
Bristol town	620	35	325	148	71	31	-	10	93 000
Bristol CDP	343	20	216	58	35	9	-	5	85 900
Campton town	544	39	224	176	57	29	19	-	101 800
Canaan town	655	38	309	225	47	33	3	-	97 900
Dorchester town	51	10	34	4	3	-	-	-	84 600
Easton town	78	2	12	41	8	9	4	2	136 200
Ellsworth town	14	2	4	3	-	-	3	2	133 300
Enfield town	944	-	369	375	137	42	21	-	112 600
Enfield CDP	280	-	115	107	44	-	14	-	115 200
Franconia town	210	-	44	77	43	29	17	-	140 900
Grafton town	177	16	108	42	7	4	-	-	81 300
Groton town	91	11	59	17	4	-	-	-	82 100
Hanover town	1 461	10	10	68	285	524	485	79	262 200
Hanover CDP	810	10	10	25	162	279	253	71	269 300
Haverhill town	845	80	508	174	65	12	6	-	83 400
Woodsville CDP	147	32	100	6	9	-	-	-	75 800
Hebron town	136	2	26	27	19	49	8	5	175 000
Holderness town	385	8	80	108	92	49	29	19	148 400
Landaff town	74	10	36	22	2	2	2	-	85 000
Lebanon city	2 259	55	554	1 042	445	143	20	-	123 100
Lincoln town	287	14	145	98	16	10	-	4	95 000
Lisbon town	284	38	194	42	8	2	-	-	73 900
Lisbon CDP	212	36	150	21	3	2	-	-	69 400
Littleton town	959	81	433	357	16	49	23	-	95 100
Littleton CDP	729	74	380	222	8	30	15	-	86 700
Livermore town	-	-	-	-	-	-	-	-	-
Lyman town	99	4	50	33	7	5	-	-	97 000
Lyme town	322	5	40	97	51	77	38	14	168 300
Monroe town	215	5	106	89	9	6	-	-	98 700
Orange town	56	5	19	21	9	2	-	-	105 900
Orford town	199	10	74	71	21	15	4	4	108 800
Piermont town	162	15	69	57	5	10	4	2	97 900
Plymouth town	612	31	332	201	24	24	-	-	92 300
Plymouth CDP	290	6	151	121	6	6	-	-	97 100
Rumney town	307	12	175	88	18	8	6	-	91 200
Sugar Hill town	125	-	27	33	17	35	8	5	156 300
Thornton town	381	11	153	152	44	15	6	-	106 600
Warren town	172	32	106	30	2	2	-	-	74 200
Waterville Valley town	26	2	2	-	-	4	16	2	362 500
Wentworth town	163	10	77	63	13	-	-	-	97 100
Woodstock town	188	6	110	44	16	7	5	-	93 900
Hillsborough County	75 683	538	12 964	31 498	16 193	10 699	3 315	476	139 100
Amherst town	2 909	-	139	438	786	1 002	445	99	207 800
Antrim town	473	12	251	161	24	9	8	8	96 100
Antrim CDP	271	4	163	92	12	-	-	-	94 800
Bedford town	5 178	23	94	903	1 174	1 944	877	163	218 300
Bennington town	283	6	159	95	12	11	-	-	95 600
Brookline town	1 062	-	61	277	404	308	12	-	171 900
Deering town	335	20	133	122	49	11	-	-	104 800
Francestown town	286	-	79	103	54	36	14	-	133 500
Goffstown town	3 558	7	884	1 713	720	203	31	-	124 900
Pinardville CDP	1 063	-	527	493	7	29	7	-	100 400
Greenfield town	310	3	97	136	52	21	1	-	119 400
Greenville town	243	9	150	70	14	-	-	-	88 800
Greenville CDP	193	5	126	52	10	-	-	-	89 400
Hancock town	365	2	49	121	98	76	14	5	154 900
Hillsborough town	1 020	93	537	326	52	12	-	-	92 100
Hillsborough CDP	336	11	239	86	-	-	-	-	89 500
Hollis town	2 048	-	81	228	241	756	682	60	264 400
Hudson town	5 287	22	533	2 077	1 712	878	65	-	150 300
Hudson CDP	1 558	5	316	895	309	33	-	-	132 600
Litchfield town	1 887	8	37	815	785	219	23	-	154 800
Lyndeborough town	331	6	65	159	73	17	9	2	132 700
Manchester city	15 976	115	5 164	7 681	2 035	738	215	28	114 300
Mason town	269	3	39	142	63	20	2	-	136 700
Merrimack town	6 676	13	845	2 925	1 685	1 001	207	-	143 300
East Merrimack CDP	631	-	318	250	55	-	8	-	99 700
Milford town	2 522	-	457	1 221	599	236	9	-	134 400
Milford CDP	1 462	-	383	853	206	20	-	-	120 600

Table 25. **Home Value: 2000**—Con.

[Data based on a sample (except Tables 65-68). For information on confidentiality protection, coverage, sampling error, and nonsampling error, see Appendix G. For location of definitions, see "How to Use This Census Report"]

State County County Subdivision Place	Specified owner-occupied housing units	Value of home							
		Less than $50,000	$50,000 to $99,999	$100,000 to $149,999	$150,000 to $199,999	$200,000 to $299,999	$300,000 to $499,999	$500,000 or more	Median (dollars)
Hillsborough County—Con.									
Milford town—Con.									
Wilton CDP (part)	6	-	-	-	-	6	-	-	275 000
Mont Vernon town	453	2	29	96	152	135	36	3	173 700
Nashua city	15 638	138	1 868	8 084	3 168	1 877	443	60	137 500
New Boston town	951	8	99	399	255	120	63	7	146 400
New Ipswich town	830	16	214	451	132	17	-	-	121 900
Pelham town	2 801	15	77	767	1 089	779	74	-	172 700
Peterborough town	1 204	-	311	499	164	167	37	26	129 400
Peterborough CDP	583	-	205	251	64	51	12	-	116 500
Sharon town	79	-	15	22	17	18	5	2	158 900
Temple town	229	-	39	122	54	9	5	-	124 800
Weare town	1 687	-	310	952	397	22	6	-	123 800
Wilton town	767	13	136	387	133	53	32	13	130 900
Wilton CDP (part)	191	8	43	94	18	7	15	6	126 700
Windsor town	26	4	12	6	-	4	-	-	85 000
Merrimack County	26 262	452	8 563	9 717	4 202	2 478	666	184	117 900
Allenstown town	735	14	390	247	63	21	-	-	97 900
Suncook CDP (part)	420	7	283	117	7	6	-	-	92 300
Andover town	445	3	199	170	47	22	4	-	105 500
Boscawen town	643	24	289	283	41	6	-	-	101 100
Bow town	2 053	-	128	585	635	581	124	-	169 400
Bradford town	283	19	95	100	48	16	5	-	110 600
Canterbury town	397	4	81	180	92	40	-	-	132 900
Chichester town	500	6	143	226	95	24	6	-	120 000
Concord city	6 068	79	2 257	2 416	741	400	151	24	112 300
Danbury town	237	17	157	54	9	-	-	-	85 300
Dunbarton town	517	2	95	169	177	60	14	-	148 300
Epsom town	807	23	213	427	109	28	-	7	115 400
Franklin city	1 587	99	1 147	287	45	9	-	-	82 900
Henniker town	708	16	250	243	151	19	22	7	113 300
Henniker CDP	188	6	60	85	25	12	-	-	111 700
Hill town	212	6	135	54	11	2	2	2	88 500
Hooksett town	2 658	6	449	1 155	672	343	26	7	135 700
Hooksett CDP	854	6	213	499	91	31	7	7	112 500
South Hooksett CDP	1 030	-	184	388	319	134	5	-	144 700
Hopkinton town	1 350	26	255	423	256	271	113	6	146 400
Contoocook CDP	382	5	151	139	36	51	-	-	113 700
Loudon town	922	6	311	469	104	32	-	-	114 800
Newbury town	495	2	109	156	104	63	38	23	143 200
New London town	979	6	21	132	284	338	112	86	215 500
Northfield town	801	14	489	258	27	7	6	-	93 100
Tilton-Northfield CDP (part)	222	14	174	27	7	-	-	-	82 900
Pembroke town	1 471	8	440	802	190	31	-	-	112 500
Suncook CDP (part)	566	-	274	223	53	16	-	-	101 300
Pittsfield town	604	26	328	183	48	12	-	7	92 900
Pittsfield CDP	241	16	173	46	6	-	-	-	83 700
Salisbury town	272	4	127	102	33	6	-	-	101 500
Sutton town	388	9	100	145	64	43	19	8	122 100
Warner town	496	26	168	188	71	30	11	2	112 700
Webster town	364	5	146	149	49	15	-	-	108 200
Wilmot town	270	2	41	114	36	59	13	5	141 300
Rockingham County	62 328	299	5 524	19 290	17 487	13 296	4 944	1 488	164 900
Atkinson town	1 791	-	34	226	670	632	170	59	197 900
Auburn town	1 289	5	199	480	317	236	41	11	145 600
Brentwood town	663	4	64	159	160	223	53	-	182 900
Candia town	948	-	140	409	289	99	11	-	141 000
Chester town	902	4	51	270	277	246	50	4	170 900
Danville town	882	12	41	300	371	152	6	-	160 900
Deerfield town	765	-	95	327	194	138	5	6	144 900
Derry town	6 499	88	1 170	3 058	1 672	477	25	9	134 900
Derry CDP	3 797	30	877	1 795	880	208	7	-	126 800
East Kingston town	414	-	28	103	101	154	24	4	185 800
Epping town	1 136	31	204	540	259	51	51	-	132 600
Epping CDP	292	18	81	152	41	-	-	-	112 100
Exeter town	2 465	-	89	835	713	591	220	17	170 000
Exeter CDP	1 456	-	41	648	457	221	80	9	153 600
Fremont town	849	11	64	295	348	121	10	-	156 000
Greenland town	789	6	19	140	204	217	146	57	213 000
Hampstead town	2 115	-	117	438	620	768	167	5	190 600
Hampton town	3 468	-	95	765	1 034	961	496	117	190 400
Hampton CDP	2 286	-	33	589	682	664	295	23	186 800
Hampton Falls town	516	-	2	40	98	180	152	44	266 300
Kensington town	463	-	10	74	143	171	61	4	201 900
Kingston town	1 574	-	154	555	428	391	38	8	156 600
Londonderry town	5 645	44	598	1 828	1 859	1 152	146	18	158 700
Londonderry CDP	2 597	27	300	866	841	461	94	8	156 000
New Castle town	343	-	-	2	8	30	107	196	566 600
Newfields town	387	-	15	90	96	84	94	8	196 500
Newington town	180	2	11	25	20	51	55	16	256 800
Newmarket town	1 392	-	260	561	363	137	52	19	141 300
Newmarket CDP	664	-	181	310	165	8	-	-	131 100
Newton town	1 105	-	59	486	374	180	6	-	150 700
North Hampton town	1 053	-	36	178	276	240	158	165	211 300
Northwood town	745	14	219	337	141	34	-	-	114 500
Nottingham town	875	7	120	377	171	167	14	19	141 600
Plaistow town	1 857	-	117	673	592	391	84	-	158 100
Portsmouth city	3 719	6	246	1 111	1 093	800	434	29	168 600
Raymond town	1 896	22	582	962	285	36	9	-	116 200
Raymond CDP	504	11	185	218	80	10	-	-	108 300
Rye town	1 506	-	41	121	139	426	446	333	311 100
Salem town	6 730	28	324	2 054	2 200	1 563	505	56	168 900
Sandown town	1 282	6	99	620	395	149	13	-	144 100
Seabrook town	1 141	7	91	250	287	332	128	46	181 900
South Hampton town	190	2	10	21	54	71	28	4	210 300
Stratham town	1 624	-	57	238	470	557	258	44	207 200
Windham town	3 130	-	63	342	766	1 088	681	190	230 100

Table 25. **Home Value: 2000**—Con.

[Data based on a sample (except Tables 65-68). For information on confidentiality protection, coverage, sampling error, and nonsampling error, see Appendix G.
For location of definitions, see "How to Use This Census Report"]

State **County** **County Subdivision** **Place**	Specified owner-occupied housing units	Value of home							
		Less than $50,000	$50,000 to $99,999	$100,000 to $149,999	$150,000 to $199,999	$200,000 to $299,999	$300,000 to $499,999	$500,000 or more	Median (dollars)
Strafford County	19 570	220	6 229	7 360	3 409	1 880	408	64	121 000
Barrington town	1 667	38	282	728	500	119	-	-	136 400
Dover city	4 747	5	977	2 055	877	691	113	29	132 800
Durham town	1 408	7	43	175	584	462	115	22	191 200
Durham CDP	640	-	20	126	286	169	39	-	176 500
Farmington town	1 043	61	593	322	24	15	28	-	88 400
Farmington CDP	662	46	460	103	16	9	28	-	81 900
Lee town	701	10	27	204	283	154	23	-	169 300
Madbury town	259	-	32	41	120	46	18	2	169 600
Middleton town	339	15	185	114	19	4	2	-	95 800
Milton town	719	6	358	286	46	23	-	-	99 600
New Durham town	532	6	180	221	59	55	11	-	117 700
Rochester city	4 928	68	2 442	1 780	427	173	38	-	99 400
Rollinsford town	551	-	113	272	80	47	35	4	132 000
Somersworth city	1 906	-	842	820	196	39	9	-	105 500
Strafford town	770	4	155	342	194	52	16	7	135 100
Sullivan County	7 798	361	4 222	1 948	623	403	173	68	91 900
Acworth town	124	12	61	34	9	6	-	2	92 700
Charlestown town	761	39	546	141	17	14	-	4	81 500
Charlestown CDP	207	17	152	22	5	7	-	4	76 600
Claremont city	2 355	123	1 680	448	65	13	20	6	79 800
Cornish town	298	13	125	111	34	15	-	-	104 400
Croydon town	150	4	59	70	10	5	2	-	106 500
Goshen town	159	10	88	51	10	-	-	-	92 300
Grantham town	710	5	93	228	155	150	72	7	159 200
Langdon town	120	2	61	35	15	4	3	-	96 300
Lempster town	159	35	89	28	5	2	-	-	83 300
Newport town	1 162	66	803	236	48	9	-	-	80 900
Newport CDP	711	49	554	90	9	9	-	-	72 500
Plainfield town	368	10	130	131	58	39	-	-	113 800
Springfield town	183	3	56	66	33	23	2	-	118 100
Sunapee town	784	14	206	235	120	88	72	49	136 100
Unity town	213	5	142	44	15	5	2	-	88 100
Washington town	252	20	83	90	29	30	-	-	110 500

Table 26. **Home Value: 2000**

[Data based on a sample (except Tables 65-68). For information on confidentiality protection, coverage, sampling error, and nonsampling error, see Appendix G.
For location of definitions, see "How to Use This Census Report"]

State County Place and County Subdivision	Specified owner-occupied housing units	Value of home							
		Less than $50,000	$50,000 to $99,999	$100,000 to $149,999	$150,000 to $199,999	$200,000 to $299,999	$300,000 to $499,999	$500,000 or more	Median (dollars)
The State	**249 345**	**5 006**	**61 539**	**86 992**	**48 253**	**32 989**	**11 491**	**3 075**	**133 300**
COUNTY									
Belknap County	11 943	253	4 924	3 810	1 559	791	385	221	109 600
Carroll County	10 248	307	3 429	3 057	1 338	1 241	529	347	119 900
Cheshire County	14 350	427	6 052	5 201	1 492	834	291	53	105 300
Coos County	6 648	1 426	4 055	786	268	85	21	7	70 500
Grafton County	14 515	723	5 577	4 325	1 682	1 282	759	167	109 500
Hillsborough County	75 683	538	12 964	31 498	16 193	10 699	3 315	476	139 100
Merrimack County	26 262	452	8 563	9 717	4 202	2 478	666	184	117 900
Rockingham County	62 328	299	5 524	19 290	17 487	13 296	4 944	1 488	164 900
Strafford County	19 570	220	6 229	7 360	3 409	1 880	408	64	121 000
Sullivan County	7 798	361	4 222	1 948	623	403	173	68	91 900
PLACE AND COUNTY SUBDIVISION									
Acworth town, Sullivan County	124	12	61	34	9	6	-	2	92 700
Albany town, Carroll County	122	6	68	28	16	2	2	-	85 700
Alexandria town, Grafton County	266	23	161	49	23	6	4	-	86 600
Allenstown town, Merrimack County	735	14	390	247	63	21	-	-	97 900
Alstead town, Cheshire County	330	34	174	90	25	2	2	3	87 900
Alton town, Belknap County	1 150	8	401	312	198	101	57	73	127 700
Amherst town, Hillsborough County	2 909	-	139	438	786	1 002	445	99	207 800
Andover town, Merrimack County	445	3	199	170	47	22	4	-	105 500
Antrim CDP, Hillsborough County	271	4	163	92	12	-	-	-	94 800
Antrim town, Hillsborough County	473	12	251	161	24	9	8	8	96 100
Ashland town, Grafton County	339	27	214	62	23	5	8	-	85 100
Atkinson town, Rockingham County	1 791	-	34	226	670	632	170	59	197 900
Atkinson and Gilmanton Academy grant, Coos County	-	-	-	-	-	-	-	-	-
Auburn town, Rockingham County	1 289	5	199	480	317	236	41	11	145 600
Barnstead town, Belknap County	949	39	521	282	79	24	-	4	93 800
Barrington town, Strafford County	1 667	38	282	728	500	119	-	-	136 400
Bartlett town, Carroll County	676	17	263	217	75	72	25	7	113 300
Bath town, Grafton County	125	15	70	23	11	4	2	-	80 300
Beans grant, Coos County	-	-	-	-	-	-	-	-	-
Beans purchase, Coos County	-	-	-	-	-	-	-	-	-
Bedford town, Hillsborough County	5 178	23	94	903	1 174	1 944	877	163	218 300
Belmont town, Belknap County	1 149	37	608	433	36	9	26	-	96 300
Bennington town, Hillsborough County	283	6	159	95	12	11	-	-	95 600
Benton town, Grafton County	35	6	22	5	-	2	-	-	73 900
Berlin city, Coos County	2 110	751	1 253	93	8	5	-	-	59 100
Bethlehem town, Grafton County	425	53	234	92	24	16	3	3	85 900
Boscawen town, Merrimack County	643	24	289	283	41	6	-	-	101 100
Bow town, Merrimack County	2 053	-	128	585	635	581	124	-	169 400
Bradford town, Merrimack County	283	19	95	100	48	16	5	-	110 600
Brentwood town, Rockingham County	663	4	64	159	160	223	53	-	182 900
Bridgewater town, Grafton County	224	-	62	69	40	22	15	16	134 700
Bristol CDP, Grafton County	343	20	216	58	35	9	-	5	85 900
Bristol town, Grafton County	620	35	325	148	71	31	-	10	93 000
Brookfield town, Carroll County	151	4	41	71	25	10	-	-	120 600
Brookline town, Hillsborough County	1 062	-	61	277	404	308	12	-	171 900
Cambridge township, Coos County	-	-	-	-	-	-	-	-	-
Campton town, Grafton County	544	39	224	176	57	29	19	-	101 800
Canaan town, Grafton County	655	38	309	225	47	33	3	-	97 900
Candia town, Rockingham County	948	-	140	409	289	99	11	-	141 000
Canterbury town, Merrimack County	397	4	81	180	92	40	-	-	132 900
Carroll town, Coos County	163	6	96	22	31	4	2	2	91 800
Center Harbor town, Belknap County	260	7	48	75	76	31	10	13	150 000
Chandlers purchase, Coos County	-	-	-	-	-	-	-	-	-
Charlestown CDP, Sullivan County	207	17	152	22	5	7	-	4	76 600
Charlestown town, Sullivan County	761	39	546	141	17	14	-	4	81 500
Chatham town, Carroll County	35	2	12	12	4	4	1	-	110 900
Chester town, Rockingham County	902	4	51	270	277	246	50	4	170 900
Chesterfield town, Cheshire County	892	14	232	329	147	111	51	8	129 700
Chichester town, Merrimack County	500	6	143	226	95	24	6	-	120 000
Claremont city, Sullivan County	2 355	123	1 680	448	65	13	20	6	79 800
Clarksville town, Coos County	72	6	51	4	11	-	-	-	77 700
Colebrook town, Coos County	370	55	245	48	17	2	3	-	76 000
Columbia town, Coos County	129	22	82	19	4	2	-	-	81 700
Concord city, Merrimack County	6 068	79	2 257	2 416	741	400	151	24	112 300
Contoocook CDP, Merrimack County	382	5	151	139	36	51	-	-	113 700
Conway CDP, Carroll County	324	11	173	105	35	-	-	-	92 400
Conway town, Carroll County	1 699	50	739	567	177	137	6	23	104 400
Cornish town, Sullivan County	298	13	125	111	34	15	-	-	104 400
Crawfords purchase, Coos County	-	-	-	-	-	-	-	-	-
Croydon town, Sullivan County	150	4	59	70	10	5	2	-	106 500
Cutts grant, Coos County	-	-	-	-	-	-	-	-	-
Dalton town, Coos County	141	30	98	5	5	-	-	3	72 400
Danbury town, Merrimack County	237	17	157	54	9	-	-	-	85 300
Danville town, Rockingham County	882	12	41	300	371	152	6	-	160 900
Deerfield town, Rockingham County	765	-	95	327	194	138	5	6	144 900
Deering town, Hillsborough County	335	20	133	122	49	11	-	-	104 800
Derry CDP, Rockingham County	3 797	30	877	1 795	880	208	7	-	126 800
Derry town, Rockingham County	6 499	88	1 170	3 058	1 672	477	25	9	134 900
Dixs grant, Coos County	-	-	-	-	-	-	-	-	-
Dixville township, Coos County	-	-	-	-	-	-	-	-	-
Dorchester town, Grafton County	51	10	34	4	3	-	-	-	84 600
Dover city, Strafford County	4 747	5	977	2 055	877	691	113	29	132 800
Dublin town, Cheshire County	272	2	49	81	79	40	17	4	151 900
Dummer town, Coos County	73	12	49	10	-	2	-	-	79 700
Dunbarton town, Merrimack County	517	2	95	169	177	60	14	-	148 300

Table 26. **Home Value: 2000**—Con.

[Data based on a sample (except Tables 65-68). For information on confidentiality protection, coverage, sampling error, and nonsampling error, see Appendix G. For location of definitions, see "How to Use This Census Report"]

State County Place and County Subdivision	Specified owner-occupied housing units	Value of home							
		Less than $50,000	$50,000 to $99,999	$100,000 to $149,999	$150,000 to $199,999	$200,000 to $299,999	$300,000 to $499,999	$500,000 or more	Median (dollars)
PLACE AND COUNTY SUBDIVISION—Con.									
Durham CDP, Strafford County	640	-	20	126	286	169	39	-	176 500
Durham town, Strafford County	1 408	7	43	175	584	462	115	22	191 200
East Kingston town, Rockingham County	414	-	28	103	101	154	24	4	185 800
East Merrimack CDP, Hillsborough County	631	-	318	250	55	-	8	-	99 700
Easton town, Grafton County	78	2	12	41	8	9	4	2	136 200
Eaton town, Carroll County	58	3	20	22	9	2	2	-	107 900
Effingham town, Carroll County	235	17	124	71	15	5	3	-	93 800
Ellsworth town, Grafton County	14	2	4	3	-	-	3	2	133 300
Enfield CDP, Grafton County	280	-	115	107	44	-	14	-	115 200
Enfield town, Grafton County	944	-	369	375	137	42	21	-	112 600
Epping CDP, Rockingham County	292	18	81	152	41	-	-	-	112 100
Epping town, Rockingham County	1 136	31	204	540	259	51	51	-	132 600
Epsom town, Merrimack County	807	23	213	427	109	28	-	7	115 400
Errol town, Coos County	75	4	40	29	-	2	-	-	90 700
Ervings location, Coos County	-	-	-	-	-	-	-	-	-
Exeter CDP, Rockingham County	1 456	-	41	648	457	221	80	9	153 600
Exeter town, Rockingham County	2 465	-	89	835	713	591	220	17	170 000
Farmington CDP, Strafford County	662	46	460	103	16	9	28	-	81 900
Farmington town, Strafford County	1 043	61	593	322	24	15	28	-	88 400
Fitzwilliam town, Cheshire County	466	7	235	166	44	14	-	-	98 800
Francestown town, Hillsborough County	286	-	79	103	54	36	14	-	133 500
Franconia town, Grafton County	210	-	44	77	43	29	17	-	140 900
Franklin city, Merrimack County	1 587	99	1 147	287	45	9	-	-	82 900
Freedom town, Carroll County	361	9	70	133	77	50	18	4	134 300
Fremont town, Rockingham County	849	11	64	295	348	121	10	-	156 000
Gilford town, Belknap County	1 752	6	460	587	395	162	83	59	134 800
Gilmanton town, Belknap County	709	12	270	292	88	33	9	5	111 500
Gilsum town, Cheshire County	159	17	77	50	12	3	-	-	89 100
Goffstown town, Hillsborough County	3 558	7	884	1 713	720	203	31	-	124 900
Gorham CDP, Coos County	358	57	239	56	6	-	-	-	75 700
Gorham town, Coos County	646	94	380	137	29	6	-	-	79 200
Goshen town, Sullivan County	159	10	88	51	10	-	-	-	92 300
Grafton town, Grafton County	177	16	108	42	7	4	-	-	81 300
Grantham town, Sullivan County	710	5	93	228	155	150	72	7	159 200
Greenfield town, Hillsborough County	310	3	97	136	52	21	1	-	119 400
Greenland town, Rockingham County	789	6	19	140	204	217	146	57	213 000
Greens grant, Coos County	-	-	-	-	-	-	-	-	-
Greenville CDP, Hillsborough County	193	5	126	52	10	-	-	-	89 400
Greenville town, Hillsborough County	243	9	150	70	14	-	-	-	88 800
Groton town, Grafton County	91	11	59	17	4	-	-	-	82 100
Groveton CDP, Coos County	304	141	142	19	-	-	2	-	52 300
Hadleys purchase, Coos County	-	-	-	-	-	-	-	-	-
Hale's location, Carroll County	31	2	-	-	-	3	26	-	352 500
Hampstead town, Rockingham County	2 115	-	117	438	620	768	167	5	190 600
Hampton CDP, Rockingham County	2 286	-	33	589	682	664	295	23	186 800
Hampton town, Rockingham County	3 468	-	95	765	1 034	961	496	117	190 400
Hampton Falls town, Rockingham County	516	-	2	40	98	180	152	44	266 300
Hancock town, Hillsborough County	365	2	49	121	98	76	14	5	154 900
Hanover CDP, Grafton County	810	10	10	25	162	279	253	71	269 300
Hanover town, Grafton County	1 461	10	10	68	285	524	485	79	262 200
Harrisville town, Cheshire County	260	7	64	109	45	27	6	2	124 600
Hart's Location town, Carroll County	7	-	-	2	2	3	-	-	168 800
Haverhill town, Grafton County	845	80	508	174	65	12	6	-	83 400
Hebron town, Grafton County	136	2	26	27	19	49	8	5	175 000
Henniker CDP, Merrimack County	188	6	60	85	25	12	-	-	111 700
Henniker town, Merrimack County	708	16	250	243	151	19	22	7	113 300
Hill town, Merrimack County	212	6	135	54	11	2	2	2	88 500
Hillsborough CDP, Hillsborough County	336	11	239	86	-	-	-	-	89 500
Hillsborough town, Hillsborough County	1 020	93	537	326	52	12	-	-	92 100
Hinsdale CDP, Cheshire County	311	11	219	62	6	6	-	7	85 500
Hinsdale town, Cheshire County	786	11	461	289	12	6	-	7	92 500
Holderness town, Grafton County	385	8	80	108	92	49	29	19	148 400
Hollis town, Hillsborough County	2 048	-	81	228	241	756	682	60	264 400
Hooksett CDP, Merrimack County	854	6	213	499	91	31	7	7	112 500
Hooksett town, Merrimack County	2 658	6	449	1 155	672	343	26	7	135 700
Hopkinton town, Merrimack County	1 350	26	255	423	256	271	113	6	146 400
Hudson CDP, Hillsborough County	1 558	5	316	895	309	33	-	-	132 600
Hudson town, Hillsborough County	5 287	22	533	2 077	1 712	878	65	-	150 300
Jackson town, Carroll County	211	-	31	47	29	56	35	13	195 800
Jaffrey CDP, Cheshire County	464	18	296	133	-	-	17	-	93 200
Jaffrey town, Cheshire County	1 029	18	459	393	67	31	61	-	103 900
Jefferson town, Coos County	168	12	105	19	14	13	5	-	89 700
Keene city, Cheshire County	3 979	57	1 782	1 440	397	259	44	-	103 800
Kensington town, Rockingham County	463	-	10	74	143	171	61	4	201 900
Kilkenny township, Coos County	-	-	-	-	-	-	-	-	-
Kingston town, Rockingham County	1 574	-	154	555	428	391	38	8	156 600
Laconia city, Belknap County	3 034	36	1 648	882	278	118	62	10	96 700
Lancaster CDP, Coos County	330	36	240	50	4	-	-	-	70 300
Lancaster town, Coos County	575	51	391	93	34	6	-	-	73 800
Landaff town, Grafton County	74	10	36	22	2	2	2	-	85 000
Langdon town, Sullivan County	120	2	61	35	15	4	3	-	96 300
Lebanon city, Grafton County	2 259	55	554	1 042	445	143	20	-	123 100
Lee town, Strafford County	701	10	27	204	283	154	23	-	169 300
Lempster town, Sullivan County	159	35	89	28	5	2	-	-	83 300
Lincoln town, Grafton County	287	14	145	98	16	10	-	4	95 000
Lisbon CDP, Grafton County	212	36	150	21	3	2	-	-	69 400
Lisbon town, Grafton County	284	38	194	42	8	2	-	-	73 900
Litchfield town, Hillsborough County	1 887	8	37	815	785	219	23	-	154 800
Littleton CDP, Grafton County	729	74	380	222	8	30	15	-	86 700

Table 26. **Home Value: 2000**—Con.

[Data based on a sample (except Tables 65-68). For information on confidentiality protection, coverage, sampling error, and nonsampling error, see Appendix G.
For location of definitions, see "How to Use This Census Report"]

State County Place and County Subdivision	Specified owner-occupied housing units	Value of home							
		Less than $50,000	$50,000 to $99,999	$100,000 to $149,999	$150,000 to $199,999	$200,000 to $299,999	$300,000 to $499,999	$500,000 or more	Median (dollars)
PLACE AND COUNTY SUBDIVISION—Con.									
Littleton town, Grafton County	959	81	433	357	16	49	23	-	95 100
Livermore town, Grafton County	-	-	-	-	-	-	-	-	-
Londonderry CDP, Rockingham County	2 597	27	300	866	841	461	94	8	156 000
Londonderry town, Rockingham County	5 645	44	598	1 828	1 859	1 152	146	18	158 700
Loudon town, Merrimack County	922	6	311	469	104	32	-	-	114 800
Low and Burbanks grant, Coos County	-	-	-	-	-	-	-	-	-
Lyman town, Grafton County	99	4	50	33	7	5	-	-	97 000
Lyme town, Grafton County	322	5	40	97	51	77	38	14	168 300
Lyndeborough town, Hillsborough County	331	6	65	159	73	17	9	2	132 700
Madbury town, Strafford County	259	-	32	41	120	46	18	2	169 600
Madison town, Carroll County	474	13	182	200	38	30	5	6	108 000
Manchester city, Hillsborough County	15 976	115	5 164	7 681	2 035	738	215	28	114 300
Marlborough CDP, Cheshire County	205	3	140	53	7	2	-	-	86 400
Marlborough town, Cheshire County	412	14	251	114	17	7	7	2	90 200
Marlow town, Cheshire County	133	11	78	37	7	-	-	-	88 100
Martins location, Coos County	-	-	-	-	-	-	-	-	-
Mason town, Hillsborough County	269	3	39	142	63	20	2	-	136 700
Meredith CDP, Belknap County	352	-	206	93	14	20	12	7	93 800
Meredith town, Belknap County	1 424	43	409	355	220	233	110	54	136 500
Merrimack town, Hillsborough County	6 676	13	845	2 925	1 685	1 001	207	-	143 300
Middleton town, Strafford County	339	15	185	114	19	4	2	-	95 800
Milan town, Coos County	329	32	211	55	26	5	-	-	81 500
Milford CDP, Hillsborough County	1 462	-	383	853	206	20	-	-	120 600
Milford town, Hillsborough County	2 522	-	457	1 221	599	236	9	-	134 400
Millsfield township, Coos County	2	-	2	-	-	-	-	-	75 000
Milton town, Strafford County	719	6	358	286	46	23	-	-	99 600
Monroe town, Grafton County	215	5	106	89	9	6	-	-	98 700
Mont Vernon town, Hillsborough County	453	2	29	96	152	135	36	3	173 700
Moultonborough town, Carroll County	1 348	12	282	345	167	220	175	147	158 000
Nashua city, Hillsborough County	15 638	138	1 868	8 084	3 168	1 877	443	60	137 500
Nelson town, Cheshire County	121	9	47	28	21	12	2	2	106 600
New Boston town, Hillsborough County	951	8	99	399	255	120	63	7	146 400
Newbury town, Merrimack County	495	2	109	156	104	63	38	23	143 200
New Castle town, Rockingham County	343	-	-	2	8	30	107	196	566 600
New Durham town, Strafford County	532	6	180	221	59	55	11	-	117 700
Newfields town, Rockingham County	387	-	15	90	96	84	94	8	196 500
New Hampton town, Belknap County	390	19	148	145	53	16	6	3	107 800
Newington town, Rockingham County	180	2	11	25	20	51	55	16	256 800
New Ipswich town, Hillsborough County	830	16	214	451	132	17	-	-	121 900
New London town, Merrimack County	979	6	21	132	284	338	112	86	215 500
Newmarket CDP, Rockingham County	664	-	181	310	165	8	-	-	131 100
Newmarket town, Rockingham County	1 392	-	260	561	363	137	52	19	141 300
Newport CDP, Sullivan County	711	49	554	90	9	9	-	-	72 500
Newport town, Sullivan County	1 162	66	803	236	48	9	-	-	80 900
Newton town, Rockingham County	1 105	-	59	486	374	180	6	-	150 700
North Conway CDP, Carroll County	328	6	141	64	49	62	6	-	114 700
Northfield town, Merrimack County	801	14	489	258	27	7	6	-	93 100
North Hampton town, Rockingham County	1 053	-	36	178	276	240	158	165	211 300
Northumberland town, Coos County	545	175	321	42	5	-	2	-	64 500
Northwood town, Rockingham County	745	14	219	337	141	34	-	-	114 500
Nottingham town, Rockingham County	875	7	120	377	171	167	14	19	141 600
Odell township, Coos County	-	-	-	-	-	-	-	-	-
Orange town, Grafton County	56	5	19	21	9	2	-	-	105 900
Orford town, Grafton County	199	10	74	71	21	15	4	4	108 800
Ossipee town, Carroll County	852	99	374	208	50	58	49	14	95 700
Pelham town, Hillsborough County	2 801	15	77	767	1 089	779	74	-	172 700
Pembroke town, Merrimack County	1 471	8	440	802	190	31	-	-	112 500
Peterborough CDP, Hillsborough County	583	-	205	251	64	51	12	-	116 500
Peterborough town, Hillsborough County	1 204	-	311	499	164	167	37	26	129 400
Piermont town, Grafton County	162	15	69	57	5	10	4	2	97 900
Pinardville CDP, Hillsborough County	1 063	-	527	493	7	29	7	-	100 400
Pinkhams grant, Coos County	-	-	-	-	-	-	-	-	-
Pittsburg town, Coos County	236	21	156	28	22	-	9	-	81 700
Pittsfield CDP, Merrimack County	241	16	173	46	6	-	-	-	83 700
Pittsfield town, Merrimack County	604	26	328	183	48	12	-	7	92 900
Plainfield town, Sullivan County	368	10	130	131	58	39	-	-	113 800
Plaistow town, Rockingham County	1 857	-	117	673	592	391	84	-	158 100
Plymouth CDP, Grafton County	290	6	151	121	6	6	-	-	97 100
Plymouth town, Grafton County	612	31	332	201	24	24	-	-	92 300
Portsmouth city, Rockingham County	3 719	6	246	1 111	1 093	800	434	29	168 600
Randolph town, Coos County	96	-	24	30	18	24	-	-	140 000
Raymond CDP, Rockingham County	504	11	185	218	80	10	-	-	108 300
Raymond town, Rockingham County	1 896	22	582	962	285	36	9	-	116 200
Richmond town, Cheshire County	201	-	73	101	18	9	-	-	113 200
Rindge town, Cheshire County	993	6	340	426	143	64	6	8	114 400
Rochester city, Strafford County	4 928	68	2 442	1 780	427	173	38	-	99 400
Rollinsford town, Strafford County	551	-	113	272	80	47	35	4	132 000
Roxbury town, Cheshire County	50	2	21	17	6	4	-	-	103 800
Rumney town, Grafton County	307	12	175	88	18	8	6	-	91 200
Rye town, Rockingham County	1 506	-	41	121	139	426	446	333	311 100
Salem town, Rockingham County	6 730	28	324	2 054	2 200	1 563	505	56	168 900
Salisbury town, Merrimack County	272	4	127	102	33	6	-	-	101 500
Sanbornton town, Belknap County	606	10	164	269	94	47	22	-	122 200
Sandown town, Rockingham County	1 282	6	99	620	395	149	13	-	144 100
Sandwich town, Carroll County	229	14	43	71	65	27	5	4	140 900
Sargents purchase, Coos County	-	-	-	-	-	-	-	-	-
Seabrook town, Rockingham County	1 141	7	91	250	287	332	128	46	181 900
Second College grant, Coos County	-	-	-	-	-	-	-	-	-
Sharon town, Hillsborough County	79	-	15	22	17	18	5	2	158 900

Table 26. **Home Value: 2000**—Con.

[Data based on a sample (except Tables 65-68). For information on confidentiality protection, coverage, sampling error, and nonsampling error, see Appendix G.
For location of definitions, see "How to Use This Census Report"]

State County Place and County Subdivision	Specified owner-occupied housing units	Value of home							
		Less than $50,000	$50,000 to $99,999	$100,000 to $149,999	$150,000 to $199,999	$200,000 to $299,999	$300,000 to $499,999	$500,000 or more	Median (dollars)
PLACE AND COUNTY SUBDIVISION—Con.									
Shelburne town, Coos County	111	3	42	44	17	5	-	-	110 900
Somersworth city, Strafford County	1 906	-	842	820	196	39	9	-	105 500
South Hampton town, Rockingham County	190	2	10	21	54	71	28	4	210 300
South Hooksett CDP, Merrimack County	1 030	-	184	388	319	134	5	-	144 700
Springfield town, Sullivan County	183	3	56	66	33	23	2	-	118 100
Stark town, Coos County	127	23	81	18	-	5	-	-	71 100
Stewartstown town, Coos County	132	31	86	9	6	-	-	-	63 300
Stoddard town, Cheshire County	264	7	97	92	29	16	10	13	115 900
Strafford town, Strafford County	770	4	155	342	194	52	16	7	135 100
Stratford town, Coos County	150	48	87	15	-	-	-	-	59 000
Stratham town, Rockingham County	1 624	-	57	238	470	557	258	44	207 200
Success township, Coos County	-	-	-	-	-	-	-	-	-
Sugar Hill town, Grafton County	125	-	27	33	17	35	8	5	156 300
Sullivan town, Cheshire County	124	18	64	35	5	2	-	-	91 700
Sunapee town, Sullivan County	784	14	206	235	120	88	72	49	136 100
Suncook CDP, Merrimack County	986	7	557	340	60	22	-	-	95 900
Surry town, Cheshire County	201	4	49	97	43	8	-	-	122 800
Sutton town, Merrimack County	388	9	100	145	64	43	19	8	122 100
Swanzey town, Cheshire County	1 550	107	560	596	187	91	9	-	107 000
Tamworth town, Carroll County	532	30	247	167	48	33	4	3	98 200
Temple town, Hillsborough County	229	-	39	122	54	9	5	-	124 800
Thompson and Meserves purchase, Coos County	-	-	-	-	-	-	-	-	-
Thornton town, Grafton County	381	11	153	152	44	15	6	-	106 600
Tilton town, Belknap County	520	36	247	178	42	17	-	-	95 900
Tilton-Northfield CDP	480	27	314	102	37	-	-	-	86 600
Belknap County (part)	258	13	140	75	30	-	-	-	91 700
Merrimack County (part)	222	14	174	27	7	-	-	-	82 900
Troy town, Cheshire County	360	6	233	108	9	-	4	-	89 600
Tuftonboro town, Carroll County	592	12	111	149	133	94	59	34	158 000
Unity town, Sullivan County	213	5	142	44	15	5	2	-	88 100
Wakefield town, Carroll County	1 083	17	471	320	124	130	17	4	106 600
Walpole town, Cheshire County	834	26	253	316	99	84	52	4	118 400
Warner town, Merrimack County	496	26	168	188	71	30	11	2	112 700
Warren town, Grafton County	172	32	106	30	2	2	-	-	74 200
Washington town, Sullivan County	252	20	83	90	29	30	-	-	110 500
Waterville Valley town, Grafton County	26	2	2	-	-	4	16	2	362 500
Weare town, Hillsborough County	1 687	-	310	952	397	22	6	-	123 800
Webster town, Merrimack County	364	5	146	149	49	15	-	-	108 200
Wentworth town, Grafton County	163	10	77	63	13	-	-	-	97 100
Wentworth location, Coos County	11	5	2	4	-	-	-	-	82 500
Westmoreland town, Cheshire County	341	-	67	180	54	27	13	-	128 500
West Swanzey CDP, Cheshire County	266	31	176	59	-	-	-	-	84 900
Whitefield CDP, Coos County	177	32	129	14	2	-	-	-	72 400
Whitefield town, Coos County	387	45	253	62	21	4	-	2	78 900
Wilmot town, Merrimack County	270	2	41	114	36	59	13	5	141 300
Wilton CDP, Hillsborough County	197	8	43	94	18	13	15	6	128 100
Wilton town, Hillsborough County	767	13	136	387	133	53	32	13	130 900
Winchester CDP, Cheshire County	222	11	169	37	5	-	-	-	78 400
Winchester town, Cheshire County	593	50	386	107	26	17	7	-	84 300
Windham town, Rockingham County	3 130	-	63	342	766	1 088	681	190	230 100
Windsor town, Hillsborough County	26	4	12	6	-	4	-	-	85 000
Wolfeboro CDP, Carroll County	687	-	199	178	92	122	61	35	141 800
Wolfeboro town, Carroll County	1 552	-	351	427	284	305	97	88	149 800
Woodstock town, Grafton County	188	6	110	44	16	7	5	-	93 900
Woodsville CDP, Grafton County	147	32	100	6	9	-	-	-	75 800

Table 27. **Selected Monthly Owner Costs: 2000**

[Data based on a sample (except Tables 65-68). For information on confidentiality protection, coverage, sampling error, and nonsampling error, see Appendix G. For location of definitions, see "How to Use This Census Report"]

State County County Subdivision Place	Specified owner-occupied housing units	Selected monthly owner costs							
		Less than $200	$200 to $299	$300 to $399	$400 to $499	$500 to $599	$600 to $799	$800 to $999	$1,000 or more
The State	**249 345**	**1 518**	**7 364**	**17 062**	**19 785**	**15 016**	**25 708**	**31 652**	**131 240**
Belknap County	11 943	108	575	1 110	1 044	821	1 567	2 065	4 653
Alton town	1 150	8	84	134	127	81	111	224	381
Barnstead town	949	-	42	73	97	51	110	193	383
Belmont town	1 149	-	35	68	57	88	131	273	497
Center Harbor town	260	-	25	17	27	24	39	27	101
Gilford town	1 752	17	109	156	142	150	197	233	748
Gilmanton town	709	-	34	42	66	39	124	115	289
Laconia city	3 034	29	125	310	285	204	416	571	1 094
Meredith town	1 424	26	75	140	128	84	223	149	599
Meredith CDP	352	26	27	34	42	15	66	38	104
New Hampton town	390	12	8	50	29	27	49	74	141
Sanbornton town	606	16	19	56	46	32	84	85	268
Tilton town	520	-	19	64	40	41	83	121	152
Tilton-Northfield CDP (part)	258	-	6	28	24	20	39	59	82
Carroll County	10 248	215	875	1 305	1 056	788	1 684	1 558	2 767
Albany town	122	6	6	18	16	14	27	19	16
Bartlett town	676	17	76	111	58	34	140	102	138
Brookfield town	151	-	4	30	20	10	16	24	47
Chatham town	35	-	6	2	9	8	7	-	3
Conway town	1 699	44	99	160	176	147	348	322	403
Conway CDP	324	24	28	38	56	34	66	48	30
North Conway CDP	328	-	6	30	44	58	54	45	91
Eaton town	58	5	4	12	16	-	7	2	12
Effingham town	235	10	16	38	24	9	36	64	38
Freedom town	361	8	47	74	46	14	48	43	81
Hale's location	31	-	-	14	6	-	-	3	8
Hart's Location town	7	-	2	3	-	-	-	2	-
Jackson town	211	8	25	30	40	20	20	22	46
Madison town	474	8	49	76	35	46	65	94	101
Moultonborough town	1 348	8	84	135	117	106	228	194	476
Ossipee town	852	38	109	91	65	80	170	82	217
Sandwich town	229	14	23	45	30	17	21	18	61
Tamworth town	532	16	73	69	53	35	77	114	95
Tuftonboro town	592	4	55	86	63	49	81	85	169
Wakefield town	1 083	21	75	184	101	55	199	169	279
Wolfeboro town	1 552	8	122	127	181	144	194	199	577
Wolfeboro CDP	687	-	73	62	89	49	106	52	256
Cheshire County	14 350	92	557	1 259	1 487	1 108	1 970	2 400	5 477
Alstead town	330	7	28	33	50	24	61	58	69
Chesterfield town	892	8	38	88	74	47	146	116	375
Dublin town	272	2	4	14	25	24	32	41	130
Fitzwilliam town	466	3	20	64	32	36	53	90	168
Gilsum town	159	6	12	22	11	21	15	31	41
Harrisville town	260	5	8	40	19	14	42	44	88
Hinsdale town	786	5	23	132	90	52	87	130	267
Hinsdale CDP	311	-	-	49	53	15	47	60	87
Jaffrey town	1 029	-	45	35	88	113	125	231	392
Jaffrey CDP	464	-	17	28	16	70	60	107	166
Keene city	3 979	-	69	260	495	346	500	638	1 671
Marlborough town	412	-	17	55	47	28	65	86	114
Marlborough CDP	205	-	9	33	29	14	31	41	48
Marlow town	133	3	5	9	17	14	21	30	34
Nelson town	121	5	6	17	4	12	21	18	38
Richmond town	201	-	1	13	11	8	43	23	102
Rindge town	993	8	13	63	87	66	120	196	440
Roxbury town	50	2	2	6	10	-	16	8	6
Stoddard town	264	13	29	29	22	21	41	54	55
Sullivan town	124	2	9	5	5	12	26	22	43
Surry town	201	-	13	22	32	18	19	28	69
Swanzey town	1 550	17	95	110	127	100	258	178	665
West Swanzey CDP	266	8	23	26	25	17	48	20	99
Troy town	360	-	9	25	34	28	48	87	129
Walpole town	834	-	74	103	92	52	118	176	219
Westmoreland town	341	-	8	34	41	30	35	40	153
Winchester town	593	6	29	80	74	42	78	75	209
Winchester CDP	222	-	11	47	27	21	16	18	82
Coos County	6 648	169	784	1 174	857	741	1 207	945	771
Atkinson and Gilmanton Academy grant	-	-	-	-	-	-	-	-	-
Beans grant	-	-	-	-	-	-	-	-	-
Beans purchase	-	-	-	-	-	-	-	-	-
Berlin city	2 110	29	120	441	393	271	353	313	190
Cambridge township	-	-	-	-	-	-	-	-	-
Carroll town	163	-	23	27	15	16	28	32	22
Chandlers purchase	-	-	-	-	-	-	-	-	-
Clarksville town	72	5	8	11	8	7	23	2	8
Colebrook town	370	6	54	77	46	29	60	54	44
Columbia town	129	8	20	13	12	22	23	18	13
Crawfords purchase	-	-	-	-	-	-	-	-	-
Cutts grant	-	-	-	-	-	-	-	-	-
Dalton town	141	3	25	23	11	14	31	20	14
Dixs grant	-	-	-	-	-	-	-	-	-
Dixville township	-	-	-	-	-	-	-	-	-
Dummer town	73	10	16	4	7	4	8	20	4
Errol town	75	7	27	13	6	9	7	4	2
Ervings location	-	-	-	-	-	-	-	-	-
Gorham town	646	19	57	127	81	31	106	84	141
Gorham CDP	358	7	31	76	46	13	88	19	78
Greens grant	-	-	-	-	-	-	-	-	-
Hadleys purchase	-	-	-	-	-	-	-	-	-
Jefferson town	168	2	9	29	17	24	23	37	27
Kilkenny township	-	-	-	-	-	-	-	-	-
Lancaster town	575	5	51	78	33	80	125	110	93
Lancaster CDP	330	-	24	48	20	59	63	72	44
Low and Burbanks grant	-	-	-	-	-	-	-	-	-

Table 27. **Selected Monthly Owner Costs: 2000**—Con.

[Data based on a sample (except Tables 65-68). For information on confidentiality protection, coverage, sampling error, and nonsampling error, see Appendix G. For location of definitions, see "How to Use This Census Report"]

State County County Subdivision Place	Specified owner-occupied housing units	Selected monthly owner costs							
		Less than $200	$200 to $299	$300 to $399	$400 to $499	$500 to $599	$600 to $799	$800 to $999	$1,000 or more
Coos County—Con.									
Martins location	-	-	-	-	-	-	-	-	-
Milan town	329	12	37	60	51	23	62	52	32
Millsfield township	2	-	-	-	-	-	2	-	-
Northumberland town	545	10	124	102	55	77	103	46	28
Groveton CDP	304	8	73	57	34	48	59	19	6
Odell township	-	-	-	-	-	-	-	-	-
Pinkhams grant	-	-	-	-	-	-	-	-	-
Pittsburg town	236	22	56	30	19	12	55	12	30
Randolph town	96	4	9	17	2	9	13	20	22
Sargents purchase	-	-	-	-	-	-	-	-	-
Second College grant	-	-	-	-	-	-	-	-	-
Shelburne town	111	3	22	13	2	6	24	22	19
Stark town	127	5	24	23	15	17	17	12	14
Stewartstown town	132	2	38	14	14	29	24	8	3
Stratford town	150	8	35	20	15	14	35	16	7
Success township	-	-	-	-	-	-	-	-	-
Thompson and Meserves purchase	-	-	-	-	-	-	-	-	-
Wentworth location	11	2	2	-	-	3	2	-	2
Whitefield town	387	7	27	52	55	44	83	63	56
Whitefield CDP	177	3	19	22	18	23	46	27	19
Grafton County	14 515	212	868	1 427	1 384	1 158	2 377	2 229	4 860
Alexandria town	266	16	28	41	16	23	54	43	45
Ashland town	339	9	13	27	45	43	52	62	88
Bath town	125	-	26	13	8	7	33	18	20
Benton town	35	6	5	4	4	2	8	6	-
Bethlehem town	425	8	15	40	49	44	93	64	112
Bridgewater town	224	8	17	32	12	15	49	33	58
Bristol town	620	10	10	93	94	45	96	138	134
Bristol CDP	343	5	10	45	51	27	74	70	61
Campton town	544	5	51	52	33	36	89	87	191
Canaan town	655	11	32	53	57	66	108	98	230
Dorchester town	51	4	16	4	2	-	8	12	5
Easton town	78	-	2	13	10	3	10	8	32
Ellsworth town	14	-	-	7	-	-	2	-	5
Enfield town	944	6	28	82	98	29	204	149	348
Enfield CDP	280	6	-	29	45	14	57	29	100
Franconia town	210	5	7	26	18	30	37	18	69
Grafton town	177	6	19	15	18	16	38	40	25
Groton town	91	5	18	6	14	4	19	16	9
Hanover town	1 461	-	7	-	120	84	174	164	912
Hanover CDP	810	-	7	-	77	84	77	110	455
Haverhill town	845	-	56	120	84	82	200	134	169
Woodsville CDP	147	-	7	19	25	16	46	22	12
Hebron town	136	2	17	24	21	11	22	13	26
Holderness town	385	4	12	37	21	28	50	50	183
Landaff town	74	2	22	4	4	10	18	5	9
Lebanon city	2 259	10	57	159	258	197	244	370	964
Lincoln town	287	25	58	38	25	15	53	28	45
Lisbon town	284	-	10	39	32	36	51	51	65
Lisbon CDP	212	-	6	33	24	32	37	30	50
Littleton town	959	20	92	113	87	91	188	144	224
Littleton CDP	729	20	75	73	73	80	156	87	165
Livermore town	-	-	-	-	-	-	-	-	-
Lyman town	99	-	6	14	11	21	12	19	16
Lyme town	322	2	11	36	17	13	25	41	177
Monroe town	215	-	39	55	9	13	34	24	41
Orange town	56	-	5	5	5	4	6	15	16
Orford town	199	2	6	12	17	10	40	45	67
Piermont town	162	6	16	18	22	10	23	21	46
Plymouth town	612	7	7	66	30	46	111	99	246
Plymouth CDP	290	-	-	21	19	30	40	30	150
Rumney town	307	6	44	41	39	20	57	50	50
Sugar Hill town	125	2	7	2	16	16	26	15	41
Thornton town	381	11	35	42	38	33	47	75	100
Warren town	172	8	24	23	15	29	31	24	18
Waterville Valley town	26	-	2	-	-	2	5	4	13
Wentworth town	163	4	20	24	10	12	34	23	36
Woodstock town	188	2	28	47	25	12	26	23	25
Hillsborough County	75 683	222	1 048	3 589	5 774	4 027	5 876	7 825	47 322
Amherst town	2 909	-	33	14	72	90	244	170	2 286
Antrim town	473	-	33	32	32	39	85	79	173
Antrim CDP	271	-	24	15	14	30	41	46	101
Bedford town	5 178	10	76	176	242	267	341	243	3 823
Bennington town	283	-	4	26	15	11	34	71	122
Brookline town	1 062	-	15	31	32	35	70	33	846
Deering town	335	7	12	39	35	18	61	45	118
Francestown town	286	-	2	20	18	17	40	27	162
Goffstown town	3 558	-	35	180	297	264	332	300	2 150
Pinardville CDP	1 063	-	8	93	115	87	127	167	466
Greenfield town	310	-	-	10	28	21	38	73	140
Greenville town	243	-	9	16	18	13	21	62	104
Greenville CDP	193	-	5	16	14	13	17	58	70
Hancock town	365	-	6	19	38	27	69	35	171
Hillsborough town	1 020	20	59	107	70	68	164	204	328
Hillsborough CDP	336	-	29	60	35	22	60	39	91
Hollis town	2 048	-	16	49	75	52	190	130	1 536
Hudson town	5 287	26	47	335	307	185	301	452	3 634
Hudson CDP	1 558	18	21	181	138	84	81	156	879
Litchfield town	1 887	-	11	26	39	57	100	132	1 522
Lyndeborough town	331	-	18	14	35	6	33	37	188
Manchester city	15 976	95	309	1 171	1 806	1 241	1 301	2 186	7 867
Mason town	269	-	-	10	15	4	28	49	163
Merrimack town	6 676	10	34	162	344	203	317	786	4 820
East Merrimack CDP	631	10	-	19	50	36	67	147	302
Milford town	2 522	-	19	96	200	160	182	273	1 592
Milford CDP	1 462	-	19	81	153	116	103	173	817

Table 27. **Selected Monthly Owner Costs: 2000**—Con.

[Data based on a sample (except Tables 65-68). For information on confidentiality protection, coverage, sampling error, and nonsampling error, see Appendix G. For location of definitions, see "How to Use This Census Report"]

State County County Subdivision Place	Specified owner-occupied housing units	Selected monthly owner costs							
		Less than $200	$200 to $299	$300 to $399	$400 to $499	$500 to $599	$600 to $799	$800 to $999	$1,000 or more
Hillsborough County—Con.									
Milford town—Con.									
Wilton CDP (part)	6	-	-	-	-	-	-	-	6
Mont Vernon town	453	-	3	9	16	16	49	29	331
Nashua city	15 638	46	150	665	1 437	792	1 231	1 469	9 848
New Boston town	951	-	-	21	34	31	68	136	661
New Ipswich town	830	4	44	58	58	43	64	131	428
Pelham town	2 801	-	40	158	267	126	154	161	1 895
Peterborough town	1 204	-	27	60	112	104	193	139	569
Peterborough CDP	583	-	27	43	75	51	80	80	227
Sharon town	79	2	-	-	12	6	11	4	44
Temple town	229	-	-	7	19	20	24	30	129
Weare town	1 687	-	17	42	54	69	92	241	1 172
Wilton town	767	-	27	36	41	42	35	94	492
Wilton CDP (part)	191	-	7	8	-	12	6	51	107
Windsor town	26	2	2	-	6	-	4	4	8
Merrimack County	26 262	183	750	1 868	2 083	1 673	2 920	3 986	12 799
Allenstown town	735	-	18	90	55	55	119	115	283
Suncook CDP (part)	420	-	18	63	35	32	89	65	118
Andover town	445	8	40	34	33	18	48	105	159
Boscawen town	643	-	73	74	40	25	65	133	233
Bow town	2 053	-	54	144	116	78	119	132	1 410
Bradford town	283	-	18	16	28	16	30	56	119
Canterbury town	397	4	14	33	14	25	47	67	193
Chichester town	500	4	10	48	55	24	52	82	225
Concord city	6 068	37	88	395	599	472	651	860	2 966
Danbury town	237	7	16	31	26	13	43	45	56
Dunbarton town	517	3	12	43	26	25	43	77	288
Epsom town	807	15	28	85	40	28	86	185	340
Franklin city	1 587	17	75	167	151	76	296	320	485
Henniker town	708	6	19	14	20	39	71	73	466
Henniker CDP	188	-	6	7	13	6	18	13	125
Hill town	212	-	21	14	20	24	43	36	54
Hooksett town	2 658	8	16	148	244	179	164	247	1 652
Hooksett CDP	854	-	16	18	79	51	75	108	507
South Hooksett CDP	1 030	8	-	102	104	81	31	85	619
Hopkinton town	1 350	21	21	67	62	82	174	191	732
Contoocook CDP	382	-	14	32	14	11	41	60	210
Loudon town	922	-	34	92	38	52	83	212	411
Newbury town	495	2	30	42	33	29	64	77	218
New London town	979	-	28	47	120	96	163	109	416
Northfield town	801	7	33	44	70	78	100	174	295
Tilton-Northfield CDP (part)	222	-	13	13	34	41	18	44	59
Pembroke town	1 471	-	31	70	100	91	136	236	807
Suncook CDP (part)	566	-	16	54	69	32	48	91	256
Pittsfield town	604	15	-	38	55	24	76	115	281
Pittsfield CDP	241	10	-	32	25	6	35	25	108
Salisbury town	272	4	15	23	13	19	33	58	107
Sutton town	388	9	11	21	29	32	69	61	156
Warner town	496	12	24	43	39	46	74	86	172
Webster town	364	-	16	28	30	10	48	79	153
Wilmot town	270	4	5	17	27	17	23	55	122
Rockingham County	62 328	164	895	2 969	3 711	2 828	4 764	5 884	41 113
Atkinson town	1 791	-	25	83	156	40	144	120	1 223
Auburn town	1 289	17	17	82	53	80	128	142	770
Brentwood town	663	4	9	43	23	29	74	54	427
Candia town	948	-	11	57	61	38	27	140	614
Chester town	902	4	8	13	34	30	86	80	647
Danville town	882	8	27	41	46	20	42	61	637
Deerfield town	765	5	16	30	45	44	27	120	478
Derry town	6 499	-	27	182	249	212	419	759	4 651
Derry CDP	3 797	-	9	118	152	143	265	516	2 594
East Kingston town	414	-	-	15	17	9	21	48	304
Epping town	1 136	7	30	53	50	61	104	121	710
Epping CDP	292	-	15	40	19	25	21	37	135
Exeter town	2 465	-	8	111	150	159	251	139	1 647
Exeter CDP	1 456	-	8	85	107	94	189	85	888
Fremont town	849	8	15	32	22	20	56	86	610
Greenland town	789	6	54	71	66	53	59	67	413
Hampstead town	2 115	-	5	117	83	116	136	109	1 549
Hampton town	3 468	9	44	214	295	169	244	340	2 153
Hampton CDP	2 286	9	44	148	176	151	132	202	1 424
Hampton Falls town	516	-	-	20	31	27	45	41	352
Kensington town	463	-	2	30	26	30	28	18	329
Kingston town	1 574	-	42	127	78	67	83	176	1 001
Londonderry town	5 645	-	49	96	173	230	373	363	4 361
Londonderry CDP	2 597	-	19	39	99	95	197	164	1 984
New Castle town	343	-	4	8	23	24	50	39	195
Newfields town	387	-	-	27	19	18	30	25	268
Newington town	180	-	12	10	15	8	18	14	103
Newmarket town	1 392	-	9	69	67	72	150	183	842
Newmarket CDP	664	-	-	36	42	49	92	83	362
Newton town	1 105	-	26	73	69	59	83	78	717
North Hampton town	1 053	-	19	104	104	54	103	87	582
Northwood town	745	-	29	46	51	51	55	138	375
Nottingham town	875	-	6	33	12	46	93	116	569
Plaistow town	1 857	18	19	114	116	81	123	242	1 144
Portsmouth city	3 719	19	51	144	349	345	364	415	2 032
Raymond town	1 896	8	77	103	129	61	149	259	1 110
Raymond CDP	504	8	39	36	55	19	20	87	240
Rye town	1 506	11	34	50	149	106	226	134	796
Salem town	6 730	22	106	464	572	273	469	617	4 207
Sandown town	1 282	8	20	5	70	14	79	120	966
Seabrook town	1 141	8	64	113	93	49	134	125	555
South Hampton town	190	2	6	14	14	12	25	20	97
Stratham town	1 624	-	9	77	79	38	80	131	1 210
Windham town	3 130	-	15	98	122	83	186	157	2 469

Table 27. **Selected Monthly Owner Costs: 2000**—Con.

[Data based on a sample (except Tables 65-68). For information on confidentiality protection, coverage, sampling error, and nonsampling error, see Appendix G.
For location of definitions, see "How to Use This Census Report"]

State **County** **County Subdivision** **Place**	Specified owner-occupied housing units	Selected monthly owner costs							
		Less than $200	$200 to $299	$300 to $399	$400 to $499	$500 to $599	$600 to $799	$800 to $999	$1,000 or more
Strafford County	19 570	86	595	1 489	1 597	1 133	2 273	3 180	9 217
Barrington town	1 667	24	47	56	128	49	212	247	904
Dover city	4 747	7	103	378	494	259	462	675	2 369
Durham town	1 408	-	-	20	49	96	244	112	887
Durham CDP	640	-	-	7	38	72	127	66	330
Farmington town	1 043	22	111	89	48	25	129	284	335
Farmington CDP	662	9	103	50	22	25	86	183	184
Lee town	701	-	-	23	49	53	57	32	487
Madbury town	259	-	1	4	4	21	21	29	179
Middleton town	339	-	25	21	21	27	59	74	112
Milton town	719	10	48	89	45	46	72	136	273
New Durham town	532	4	14	62	38	24	50	92	248
Rochester city	4 928	14	213	509	395	308	595	958	1 936
Rollinsford town	551	-	17	40	69	31	100	62	232
Somersworth city	1 906	-	7	137	226	154	181	373	828
Strafford town	770	5	9	61	31	40	91	106	427
Sullivan County	7 798	67	417	872	792	739	1 070	1 580	2 261
Acworth town	124	4	18	5	16	18	15	22	26
Charlestown town	761	-	49	68	67	105	132	207	133
Charlestown CDP	207	-	14	30	18	40	21	59	25
Claremont city	2 355	8	99	369	267	248	310	507	547
Cornish town	298	8	18	29	21	11	43	63	105
Croydon town	150	-	10	16	18	11	23	25	47
Goshen town	159	6	6	12	13	9	34	38	41
Grantham town	710	4	24	30	59	64	92	70	367
Langdon town	120	4	5	17	10	9	20	20	35
Lempster town	159	2	15	16	17	21	22	31	35
Newport town	1 162	10	75	158	108	135	135	272	269
Newport CDP	711	-	57	77	108	74	66	199	130
Plainfield town	368	2	8	21	34	22	44	75	162
Springfield town	183	-	7	9	10	19	24	26	88
Sunapee town	784	9	58	84	93	33	92	142	273
Unity town	213	2	8	27	26	12	40	50	48
Washington town	252	8	17	11	33	22	44	32	85

Table 28. **Selected Monthly Owner Costs: 2000**

[Data based on a sample (except Tables 65-68). For information on confidentiality protection, coverage, sampling error, and nonsampling error, see Appendix G.
For location of definitions, see "How to Use This Census Report"]

State County Place and County Subdivision	Specified owner-occupied housing units	Selected monthly owner costs							
		Less than $200	$200 to $299	$300 to $399	$400 to $499	$500 to $599	$600 to $799	$800 to $999	$1,000 or more
The State	**249 345**	**1 518**	**7 364**	**17 062**	**19 785**	**15 016**	**25 708**	**31 652**	**131 240**
COUNTY									
Belknap County	11 943	108	575	1 110	1 044	821	1 567	2 065	4 653
Carroll County	10 248	215	875	1 305	1 056	788	1 684	1 558	2 767
Cheshire County	14 350	92	557	1 259	1 487	1 108	1 970	2 400	5 477
Coos County	6 648	169	784	1 174	857	741	1 207	945	771
Grafton County	14 515	212	868	1 427	1 384	1 158	2 377	2 229	4 860
Hillsborough County	75 683	222	1 048	3 589	5 774	4 027	5 876	7 825	47 322
Merrimack County	26 262	183	750	1 868	2 083	1 673	2 920	3 986	12 799
Rockingham County	62 328	164	895	2 969	3 711	2 828	4 764	5 884	41 113
Strafford County	19 570	86	595	1 489	1 597	1 133	2 273	3 180	9 217
Sullivan County	7 798	67	417	872	792	739	1 070	1 580	2 261
PLACE AND COUNTY SUBDIVISION									
Acworth town, Sullivan County	124	4	18	5	16	18	15	22	26
Albany town, Carroll County	122	6	6	18	16	14	27	19	16
Alexandria town, Grafton County	266	16	28	41	16	23	54	43	45
Allenstown town, Merrimack County	735	-	18	90	55	55	119	115	283
Alstead town, Cheshire County	330	7	28	33	50	24	61	58	69
Alton town, Belknap County	1 150	8	84	134	127	81	111	224	381
Amherst town, Hillsborough County	2 909	-	33	14	72	90	244	170	2 286
Andover town, Merrimack County	445	8	40	34	33	18	48	105	159
Antrim CDP, Hillsborough County	271	-	24	15	14	30	41	46	101
Antrim town, Hillsborough County	473	-	33	32	32	39	85	79	173
Ashland town, Grafton County	339	9	13	27	45	43	52	62	88
Atkinson town, Rockingham County	1 791	-	25	83	156	40	144	120	1 223
Atkinson and Gilmanton Academy grant, Coos County	-	-	-	-	-	-	-	-	-
Auburn town, Rockingham County	1 289	17	17	82	53	80	128	142	770
Barnstead town, Belknap County	949	-	42	73	97	51	110	193	383
Barrington town, Strafford County	1 667	24	47	56	128	49	212	247	904
Bartlett town, Carroll County	676	17	76	111	58	34	140	102	138
Bath town, Grafton County	125	-	26	13	8	7	33	18	20
Beans grant, Coos County	-	-	-	-	-	-	-	-	-
Beans purchase, Coos County	-	-	-	-	-	-	-	-	-
Bedford town, Hillsborough County	5 178	10	76	176	242	267	341	243	3 823
Belmont town, Belknap County	1 149	-	35	68	57	88	131	273	497
Bennington town, Hillsborough County	283	-	4	26	15	11	34	71	122
Benton town, Grafton County	35	6	5	4	4	2	8	6	-
Berlin city, Coos County	2 110	29	120	441	393	271	353	313	190
Bethlehem town, Grafton County	425	8	15	40	49	44	93	64	112
Boscawen town, Merrimack County	643	-	73	74	40	25	65	133	233
Bow town, Merrimack County	2 053	-	54	144	116	78	119	132	1 410
Bradford town, Merrimack County	283	-	18	16	28	16	30	56	119
Brentwood town, Rockingham County	663	4	9	43	23	29	74	54	427
Bridgewater town, Grafton County	224	8	17	32	12	15	49	33	58
Bristol CDP, Grafton County	343	5	10	45	51	27	74	70	61
Bristol town, Grafton County	620	10	10	93	94	45	96	138	134
Brookfield town, Carroll County	151	-	4	30	20	10	16	24	47
Brookline town, Hillsborough County	1 062	-	15	31	32	35	70	33	846
Cambridge township, Coos County	-	-	-	-	-	-	-	-	-
Campton town, Grafton County	544	5	51	52	33	36	89	87	191
Canaan town, Grafton County	655	11	32	53	57	66	108	98	230
Candia town, Rockingham County	948	-	11	57	61	38	27	140	614
Canterbury town, Merrimack County	397	4	14	33	14	25	47	67	193
Carroll town, Coos County	163	-	23	27	15	16	28	32	22
Center Harbor town, Belknap County	260	-	25	17	27	24	39	27	101
Chandlers purchase, Coos County	-	-	-	-	-	-	-	-	-
Charlestown CDP, Sullivan County	207	-	14	30	18	40	21	59	25
Charlestown town, Sullivan County	761	-	49	68	67	105	132	207	133
Chatham town, Carroll County	35	-	6	2	9	8	7	-	3
Chester town, Rockingham County	902	4	8	13	34	30	86	80	647
Chesterfield town, Cheshire County	892	8	38	88	74	47	146	116	375
Chichester town, Merrimack County	500	4	10	48	55	24	52	82	225
Claremont city, Sullivan County	2 355	8	99	369	267	248	310	507	547
Clarksville town, Coos County	72	5	8	11	8	7	23	2	8
Colebrook town, Coos County	370	6	54	77	46	29	60	54	44
Columbia town, Coos County	129	8	20	13	12	22	23	18	13
Concord city, Merrimack County	6 068	37	88	395	599	472	651	860	2 966
Contoocook CDP, Merrimack County	382	-	14	32	14	11	41	60	210
Conway CDP, Carroll County	324	24	28	38	56	34	66	48	30
Conway town, Carroll County	1 699	44	99	160	176	147	348	322	403
Cornish town, Sullivan County	298	8	18	29	21	11	43	63	105
Crawfords purchase, Coos County	-	-	-	-	-	-	-	-	-
Croydon town, Sullivan County	150	-	10	16	18	11	23	25	47
Cutts grant, Coos County	-	-	-	-	-	-	-	-	-
Dalton town, Coos County	141	3	25	23	11	14	31	20	14
Danbury town, Merrimack County	237	7	16	31	26	13	43	45	56
Danville town, Rockingham County	882	8	27	41	46	20	42	61	637
Deerfield town, Rockingham County	765	5	16	30	45	44	27	120	478
Deering town, Hillsborough County	335	7	12	39	35	18	61	45	118
Derry CDP, Rockingham County	3 797	-	9	118	152	143	265	516	2 594
Derry town, Rockingham County	6 499	-	27	182	249	212	419	759	4 651
Dixs grant, Coos County	-	-	-	-	-	-	-	-	-
Dixville township, Coos County	-	-	-	-	-	-	-	-	-
Dorchester town, Grafton County	51	4	16	4	2	-	8	12	5
Dover city, Strafford County	4 747	7	103	378	494	259	462	675	2 369
Dublin town, Cheshire County	272	2	4	14	25	24	32	41	130
Dummer town, Coos County	73	10	16	4	7	4	8	20	4
Dunbarton town, Merrimack County	517	3	12	43	26	25	43	77	288

Table 28. **Selected Monthly Owner Costs: 2000**—Con.

[Data based on a sample (except Tables 65-68). For information on confidentiality protection, coverage, sampling error, and nonsampling error, see Appendix G. For location of definitions, see "How to Use This Census Report"]

State County Place and County Subdivision	Specified owner-occupied housing units	Selected monthly owner costs							
		Less than $200	$200 to $299	$300 to $399	$400 to $499	$500 to $599	$600 to $799	$800 to $999	$1,000 or more
PLACE AND COUNTY SUBDIVISION—Con.									
Durham CDP, Strafford County	640	-	-	7	38	72	127	66	330
Durham town, Strafford County	1 408	-	-	20	49	96	244	112	887
East Kingston town, Rockingham County	414	-	-	15	17	9	21	48	304
East Merrimack CDP, Hillsborough County	631	10	-	19	50	36	67	147	302
Easton town, Grafton County	78	-	2	13	10	3	10	8	32
Eaton town, Carroll County	58	5	4	12	16	-	7	2	12
Effingham town, Carroll County	235	10	16	38	24	9	36	64	38
Ellsworth town, Grafton County	14	-	-	7	-	-	2	-	5
Enfield CDP, Grafton County	280	6	-	29	45	14	57	29	100
Enfield town, Grafton County	944	6	28	82	98	29	204	149	348
Epping CDP, Rockingham County	292	-	15	40	19	25	21	37	135
Epping town, Rockingham County	1 136	7	30	53	50	61	104	121	710
Epsom town, Merrimack County	807	15	28	85	40	28	86	185	340
Errol town, Coos County	75	7	27	13	6	9	7	4	2
Ervings location, Coos County	-	-	-	-	-	-	-	-	-
Exeter CDP, Rockingham County	1 456	-	8	85	107	94	189	85	888
Exeter town, Rockingham County	2 465	-	8	111	150	159	251	139	1 647
Farmington CDP, Strafford County	662	9	103	50	22	25	86	183	184
Farmington town, Strafford County	1 043	22	111	89	48	25	129	284	335
Fitzwilliam town, Cheshire County	466	3	20	64	32	36	53	90	168
Francestown town, Hillsborough County	286	-	2	20	18	17	40	27	162
Franconia town, Grafton County	210	5	7	26	18	30	37	18	69
Franklin city, Merrimack County	1 587	17	75	167	151	76	296	320	485
Freedom town, Carroll County	361	8	47	74	46	14	48	43	81
Fremont town, Rockingham County	849	8	15	32	22	20	56	86	610
Gilford town, Belknap County	1 752	17	109	156	142	150	197	233	748
Gilmanton town, Belknap County	709	-	34	42	66	39	124	115	289
Gilsum town, Cheshire County	159	6	12	22	11	21	15	31	41
Goffstown town, Hillsborough County	3 558	-	35	180	297	264	332	300	2 150
Gorham CDP, Coos County	358	7	31	76	46	13	88	19	78
Gorham town, Coos County	646	19	57	127	81	31	106	84	141
Goshen town, Sullivan County	159	6	6	12	13	9	34	38	41
Grafton town, Grafton County	177	6	19	15	18	16	38	40	25
Grantham town, Sullivan County	710	4	24	30	59	64	92	70	367
Greenfield town, Hillsborough County	310	-	-	10	28	21	38	73	140
Greenland town, Rockingham County	789	6	54	71	66	53	59	67	413
Greens grant, Coos County	-	-	-	-	-	-	-	-	-
Greenville CDP, Hillsborough County	193	-	5	16	14	13	17	58	70
Greenville town, Hillsborough County	243	-	9	16	18	13	21	62	104
Groton town, Grafton County	91	5	18	6	14	4	19	16	9
Groveton CDP, Coos County	304	8	73	57	34	48	59	19	6
Hadleys purchase, Coos County	-	-	-	-	-	-	-	-	-
Hale's location, Carroll County	31	-	-	14	6	-	-	3	8
Hampstead town, Rockingham County	2 115	-	5	117	83	116	136	109	1 549
Hampton CDP, Rockingham County	2 286	9	44	148	176	151	132	202	1 424
Hampton town, Rockingham County	3 468	9	44	214	295	169	244	340	2 153
Hampton Falls town, Rockingham County	516	-	-	20	31	27	45	41	352
Hancock town, Hillsborough County	365	-	6	19	38	27	69	35	171
Hanover CDP, Grafton County	810	-	7	-	77	84	77	110	455
Hanover town, Grafton County	1 461	-	7	-	120	84	174	164	912
Harrisville town, Cheshire County	260	5	8	40	19	14	42	44	88
Hart's Location town, Carroll County	7	-	2	3	-	-	-	2	-
Haverhill town, Grafton County	845	-	56	120	84	82	200	134	169
Hebron town, Grafton County	136	2	17	24	21	11	22	13	26
Henniker CDP, Merrimack County	188	-	6	7	13	6	18	13	125
Henniker town, Merrimack County	708	6	19	14	20	39	71	73	466
Hill town, Merrimack County	212	-	21	14	20	24	43	36	54
Hillsborough CDP, Hillsborough County	336	-	29	60	35	22	60	39	91
Hillsborough town, Hillsborough County	1 020	20	59	107	70	68	164	204	328
Hinsdale CDP, Cheshire County	311	-	-	49	53	15	47	60	87
Hinsdale town, Cheshire County	786	5	23	132	90	52	87	130	267
Holderness town, Grafton County	385	4	12	37	21	28	50	50	183
Hollis town, Hillsborough County	2 048	-	16	49	75	52	190	130	1 536
Hooksett CDP, Merrimack County	854	-	16	18	79	51	75	108	507
Hooksett town, Merrimack County	2 658	8	16	148	244	179	164	247	1 652
Hopkinton town, Merrimack County	1 350	21	21	67	62	82	174	191	732
Hudson CDP, Hillsborough County	1 558	18	21	181	138	84	81	156	879
Hudson town, Hillsborough County	5 287	26	47	335	307	185	301	452	3 634
Jackson town, Carroll County	211	8	25	30	40	20	20	22	46
Jaffrey CDP, Cheshire County	464	-	17	28	16	70	60	107	166
Jaffrey town, Cheshire County	1 029	-	45	35	88	113	125	231	392
Jefferson town, Coos County	168	2	9	29	17	24	23	37	27
Keene city, Cheshire County	3 979	-	69	260	495	346	500	638	1 671
Kensington town, Rockingham County	463	-	2	30	26	30	28	18	329
Kilkenny township, Coos County	-	-	-	-	-	-	-	-	-
Kingston town, Rockingham County	1 574	-	42	127	78	67	83	176	1 001
Laconia city, Belknap County	3 034	29	125	310	285	204	416	571	1 094
Lancaster CDP, Coos County	330	-	24	48	20	59	63	72	44
Lancaster town, Coos County	575	5	51	78	33	80	125	110	93
Landaff town, Grafton County	74	2	22	4	4	10	18	5	9
Langdon town, Sullivan County	120	4	5	17	10	9	20	20	35
Lebanon city, Grafton County	2 259	10	57	159	258	197	244	370	964
Lee town, Strafford County	701	-	-	23	49	53	57	32	487
Lempster town, Sullivan County	159	2	15	16	17	21	22	31	35
Lincoln town, Grafton County	287	25	58	38	25	15	53	28	45
Lisbon CDP, Grafton County	212	-	6	33	24	32	37	30	50
Lisbon town, Grafton County	284	-	10	39	32	36	51	51	65
Litchfield town, Hillsborough County	1 887	-	11	26	39	57	100	132	1 522
Littleton CDP, Grafton County	729	20	75	73	73	80	156	87	165

Table 28. **Selected Monthly Owner Costs: 2000**—Con.

[Data based on a sample (except Tables 65-68). For information on confidentiality protection, coverage, sampling error, and nonsampling error, see Appendix G. For location of definitions, see "How to Use This Census Report"]

State County Place and County Subdivision	Specified owner-occupied housing units	Selected monthly owner costs							
		Less than $200	$200 to $299	$300 to $399	$400 to $499	$500 to $599	$600 to $799	$800 to $999	$1,000 or more
PLACE AND COUNTY SUBDIVISION—Con.									
Littleton town, Grafton County	959	20	92	113	87	91	188	144	224
Livermore town, Grafton County	-	-	-	-	-	-	-	-	-
Londonderry CDP, Rockingham County	2 597	-	19	39	99	95	197	164	1 984
Londonderry town, Rockingham County	5 645	-	49	96	173	230	373	363	4 361
Loudon town, Merrimack County	922	-	34	92	38	52	83	212	411
Low and Burbanks grant, Coos County	-	-	-	-	-	-	-	-	-
Lyman town, Grafton County	99	-	6	14	11	21	12	19	16
Lyme town, Grafton County	322	2	11	36	17	13	25	41	177
Lyndeborough town, Hillsborough County	331	-	18	14	35	6	33	37	188
Madbury town, Strafford County	259	-	1	4	4	21	21	29	179
Madison town, Carroll County	474	8	49	76	35	46	65	94	101
Manchester city, Hillsborough County	15 976	95	309	1 171	1 806	1 241	1 301	2 186	7 867
Marlborough CDP, Cheshire County	205	-	9	33	29	14	31	41	48
Marlborough town, Cheshire County	412	-	17	55	47	28	65	86	114
Marlow town, Cheshire County	133	3	5	9	17	14	21	30	34
Martins location, Coos County	-	-	-	-	-	-	-	-	-
Mason town, Hillsborough County	269	-	-	10	15	4	28	49	163
Meredith CDP, Belknap County	352	26	27	34	42	15	66	38	104
Meredith town, Belknap County	1 424	26	75	140	128	84	223	149	599
Merrimack town, Hillsborough County	6 676	10	34	162	344	203	317	786	4 820
Middleton town, Strafford County	339	-	25	21	21	27	59	74	112
Milan town, Coos County	329	12	37	60	51	23	62	52	32
Milford CDP, Hillsborough County	1 462	-	19	81	153	116	103	173	817
Milford town, Hillsborough County	2 522	-	19	96	200	160	182	273	1 592
Millsfield township, Coos County	2	-	-	-	-	-	2	-	-
Milton town, Strafford County	719	10	48	89	45	46	72	136	273
Monroe town, Grafton County	215	-	39	55	9	13	34	24	41
Mont Vernon town, Hillsborough County	453	-	3	9	16	16	49	29	331
Moultonborough town, Carroll County	1 348	8	84	135	117	106	228	194	476
Nashua city, Hillsborough County	15 638	46	150	665	1 437	792	1 231	1 469	9 848
Nelson town, Cheshire County	121	5	6	17	4	12	21	18	38
New Boston town, Hillsborough County	951	-	-	21	34	31	68	136	661
Newbury town, Merrimack County	495	2	30	42	33	29	64	77	218
New Castle town, Rockingham County	343	-	4	8	23	24	50	39	195
New Durham town, Strafford County	532	4	14	62	38	24	50	92	248
Newfields town, Rockingham County	387	-	-	27	19	18	30	25	268
New Hampton town, Belknap County	390	12	8	50	29	27	49	74	141
Newington town, Rockingham County	180	-	12	10	15	8	18	14	103
New Ipswich town, Hillsborough County	830	4	44	58	58	43	64	131	428
New London town, Merrimack County	979	-	28	47	120	96	163	109	416
Newmarket CDP, Rockingham County	664	-	-	36	42	49	92	83	362
Newmarket town, Rockingham County	1 392	-	9	69	67	72	150	183	842
Newport CDP, Sullivan County	711	-	57	77	108	74	66	199	130
Newport town, Sullivan County	1 162	10	75	158	108	135	135	272	269
Newton town, Rockingham County	1 105	-	26	73	69	59	83	78	717
North Conway CDP, Carroll County	328	-	6	30	44	58	54	45	91
Northfield town, Merrimack County	801	7	33	44	70	78	100	174	295
North Hampton town, Rockingham County	1 053	-	19	104	104	54	103	87	582
Northumberland town, Coos County	545	10	124	102	55	77	103	46	28
Northwood town, Rockingham County	745	-	29	46	51	51	55	138	375
Nottingham town, Rockingham County	875	-	6	33	12	46	93	116	569
Odell township, Coos County	-	-	-	-	-	-	-	-	-
Orange town, Grafton County	56	-	5	5	5	4	6	15	16
Orford town, Grafton County	199	2	6	12	17	10	40	45	67
Ossipee town, Carroll County	852	38	109	91	65	80	170	82	217
Pelham town, Hillsborough County	2 801	-	40	158	267	126	154	161	1 895
Pembroke town, Merrimack County	1 471	-	31	70	100	91	136	236	807
Peterborough CDP, Hillsborough County	583	-	27	43	75	51	80	80	227
Peterborough town, Hillsborough County	1 204	-	27	60	112	104	193	139	569
Piermont town, Grafton County	162	6	16	18	22	10	23	21	46
Pinardville CDP, Hillsborough County	1 063	-	8	93	115	87	127	167	466
Pinkhams grant, Coos County	-	-	-	-	-	-	-	-	-
Pittsburg town, Coos County	236	22	56	30	19	12	55	12	30
Pittsfield CDP, Merrimack County	241	10	-	32	25	6	35	25	108
Pittsfield town, Merrimack County	604	15	-	38	55	24	76	115	281
Plainfield town, Sullivan County	368	2	8	21	34	22	44	75	162
Plaistow town, Rockingham County	1 857	18	19	114	116	81	123	242	1 144
Plymouth CDP, Grafton County	290	-	-	21	19	30	40	30	150
Plymouth town, Grafton County	612	7	7	66	30	46	111	99	246
Portsmouth city, Rockingham County	3 719	19	51	144	349	345	364	415	2 032
Randolph town, Coos County	96	4	9	17	2	9	13	20	22
Raymond CDP, Rockingham County	504	8	39	36	55	19	20	87	240
Raymond town, Rockingham County	1 896	8	77	103	129	61	149	259	1 110
Richmond town, Cheshire County	201	-	1	13	11	8	43	23	102
Rindge town, Cheshire County	993	8	13	63	87	66	120	196	440
Rochester city, Strafford County	4 928	14	213	509	395	308	595	958	1 936
Rollinsford town, Strafford County	551	-	17	40	69	31	100	62	232
Roxbury town, Cheshire County	50	2	2	6	10	-	16	8	6
Rumney town, Grafton County	307	6	44	41	39	20	57	50	50
Rye town, Rockingham County	1 506	11	34	50	149	106	226	134	796
Salem town, Rockingham County	6 730	22	106	464	572	273	469	617	4 207
Salisbury town, Merrimack County	272	4	15	23	13	19	33	58	107
Sanbornton town, Belknap County	606	16	19	56	46	32	84	85	268
Sandown town, Rockingham County	1 282	8	20	5	70	14	79	120	966
Sandwich town, Carroll County	229	14	23	45	30	17	21	18	61
Sargents purchase, Coos County	-	-	-	-	-	-	-	-	-
Seabrook town, Rockingham County	1 141	8	64	113	93	49	134	125	555
Second College grant, Coos County	-	-	-	-	-	-	-	-	-
Sharon town, Hillsborough County	79	2	-	-	12	6	11	4	44

Table 28. **Selected Monthly Owner Costs: 2000**—Con.

[Data based on a sample (except Tables 65-68). For information on confidentiality protection, coverage, sampling error, and nonsampling error, see Appendix G. For location of definitions, see "How to Use This Census Report"]

State County Place and County Subdivision	Specified owner-occupied housing units	Selected monthly owner costs							
		Less than $200	$200 to $299	$300 to $399	$400 to $499	$500 to $599	$600 to $799	$800 to $999	$1,000 or more
PLACE AND COUNTY SUBDIVISION—Con.									
Shelburne town, Coos County	111	3	22	13	2	6	24	22	19
Somersworth city, Strafford County	1 906	-	7	137	226	154	181	373	828
South Hampton town, Rockingham County	190	2	6	14	14	12	25	20	97
South Hooksett CDP, Merrimack County	1 030	8	-	102	104	81	31	85	619
Springfield town, Sullivan County	183	-	7	9	10	19	24	26	88
Stark town, Coos County	127	5	24	23	15	17	17	12	14
Stewartstown town, Coos County	132	2	38	14	14	29	24	8	3
Stoddard town, Cheshire County	264	13	29	29	22	21	41	54	55
Strafford town, Strafford County	770	5	9	61	31	40	91	106	427
Stratford town, Coos County	150	8	35	20	15	14	35	16	7
Stratham town, Rockingham County	1 624	-	9	77	79	38	80	131	1 210
Success township, Coos County	-	-	-	-	-	-	-	-	-
Sugar Hill town, Grafton County	125	2	7	2	16	16	26	15	41
Sullivan town, Cheshire County	124	2	9	5	5	12	26	22	43
Sunapee town, Sullivan County	784	9	58	84	93	33	92	142	273
Suncook CDP, Merrimack County	986	-	34	117	104	64	137	156	374
Surry town, Cheshire County	201	-	13	22	32	18	19	28	69
Sutton town, Merrimack County	388	9	11	21	29	32	69	61	156
Swanzey town, Cheshire County	1 550	17	95	110	127	100	258	178	665
Tamworth town, Carroll County	532	16	73	69	53	35	77	114	95
Temple town, Hillsborough County	229	-	-	7	19	20	24	30	129
Thompson and Meserves purchase, Coos County	-	-	-	-	-	-	-	-	-
Thornton town, Grafton County	381	11	35	42	38	33	47	75	100
Tilton town, Belknap County	520	-	19	64	40	41	83	121	152
Tilton-Northfield CDP	480	-	19	41	58	61	57	103	141
Belknap County (part)	258	-	6	28	24	20	39	59	82
Merrimack County (part)	222	-	13	13	34	41	18	44	59
Troy town, Cheshire County	360	-	9	25	34	28	48	87	129
Tuftonboro town, Carroll County	592	4	55	86	63	49	81	85	169
Unity town, Sullivan County	213	2	8	27	26	12	40	50	48
Wakefield town, Carroll County	1 083	21	75	184	101	55	199	169	279
Walpole town, Cheshire County	834	-	74	103	92	52	118	176	219
Warner town, Merrimack County	496	12	24	43	39	46	74	86	172
Warren town, Grafton County	172	8	24	23	15	29	31	24	18
Washington town, Sullivan County	252	8	17	11	33	22	44	32	85
Waterville Valley town, Grafton County	26	-	2	-	-	2	5	4	13
Weare town, Hillsborough County	1 687	-	17	42	54	69	92	241	1 172
Webster town, Merrimack County	364	-	16	28	30	10	48	79	153
Wentworth town, Grafton County	163	4	20	24	10	12	34	23	36
Wentworth location, Coos County	11	2	2	-	-	3	2	-	2
Westmoreland town, Cheshire County	341	-	8	34	41	30	35	40	153
West Swanzey CDP, Cheshire County	266	8	23	26	25	17	48	20	99
Whitefield CDP, Coos County	177	3	19	22	18	23	46	27	19
Whitefield town, Coos County	387	7	27	52	55	44	83	63	56
Wilmot town, Merrimack County	270	4	5	17	27	17	23	55	122
Wilton CDP, Hillsborough County	197	-	7	8	-	12	6	51	113
Wilton town, Hillsborough County	767	-	27	36	41	42	35	94	492
Winchester CDP, Cheshire County	222	-	11	47	27	21	16	18	82
Winchester town, Cheshire County	593	6	29	80	74	42	78	75	209
Windham town, Rockingham County	3 130	-	15	98	122	83	186	157	2 469
Windsor town, Hillsborough County	26	2	2	-	6	-	4	4	8
Wolfeboro CDP, Carroll County	687	-	73	62	89	49	106	52	256
Wolfeboro town, Carroll County	1 552	8	122	127	181	144	194	199	577
Woodstock town, Grafton County	188	2	28	47	25	12	26	23	25
Woodsville CDP, Grafton County	147	-	7	19	25	16	46	22	12

Table 29. **Gross Rent: 2000**

[Data based on a sample (except Tables 65-68). For information on confidentiality protection, coverage, sampling error, and nonsampling error, see Appendix G.
For location of definitions, see "How to Use This Census Report"]

State County County Subdivision Place	Specified renter-occupied housing units paying cash rent	Gross rent							
		Less than $250	$250 to $499	$500 to $749	$750 to $999	$1,000 to $1,499	$1,500 to $1,999	$2,000 or more	Median (dollars)
The State	**135 480**	**9 666**	**25 334**	**56 341**	**30 305**	**11 854**	**1 429**	**551**	**646**
Belknap County	5 259	356	1 307	2 418	940	234	4	-	588
Alton town	303	18	72	124	63	22	4	-	621
Barnstead town	129	4	25	38	53	9	-	-	719
Belmont town	540	6	87	300	139	8	-	-	636
Center Harbor town	49	-	9	29	8	3	-	-	661
Gilford town	323	30	31	119	104	39	-	-	726
Gilmanton town	84	-	14	23	41	6	-	-	775
Laconia city	2 772	204	752	1 328	377	111	-	-	570
Meredith town	492	65	144	193	78	12	-	-	553
Meredith CDP	230	7	86	101	30	6	-	-	552
New Hampton town	49	-	17	19	7	6	-	-	608
Sanbornton town	62	-	3	28	25	6	-	-	725
Tilton town	456	29	153	217	45	12	-	-	545
Tilton-Northfield CDP (part)	288	29	115	125	12	7	-	-	500
Carroll County	3 531	330	1 075	1 373	575	151	18	9	552
Albany town	46	-	11	25	10	-	-	-	675
Bartlett town	297	3	96	119	60	19	-	-	605
Brookfield town	9	-	-	5	4	-	-	-	545
Chatham town	13	2	-	11	-	-	-	-	592
Conway town	1 215	152	387	428	171	59	18	-	525
Conway CDP	310	58	113	104	23	12	-	-	469
North Conway CDP	534	79	158	194	68	35	-	-	522
Eaton town	18	-	2	11	5	-	-	-	636
Effingham town	74	2	21	43	6	2	-	-	544
Freedom town	47	-	15	28	4	-	-	-	563
Hale's location	-	-	-	-	-	-	-	-	-
Hart's Location town	-	-	-	-	-	-	-	-	-
Jackson town	68	-	29	25	4	10	-	-	536
Madison town	120	4	18	73	23	2	-	-	588
Moultonborough town	169	-	42	83	39	5	-	-	630
Ossipee town	307	13	155	81	50	8	-	-	484
Sandwich town	58	11	15	17	15	-	-	-	575
Tamworth town	226	39	61	91	32	3	-	-	526
Tuftonboro town	80	4	13	43	16	4	-	-	617
Wakefield town	243	29	66	98	37	13	-	-	568
Wolfeboro town	541	71	144	192	99	26	-	9	606
Wolfeboro CDP	402	71	106	145	63	17	-	-	541
Cheshire County	7 501	615	1 735	3 622	1 188	288	53	-	596
Alstead town	124	-	33	69	17	5	-	-	617
Chesterfield town	184	5	21	103	34	17	4	-	631
Dublin town	50	3	6	28	4	9	-	-	675
Fitzwilliam town	115	2	28	50	30	5	-	-	669
Gilsum town	29	-	12	7	10	-	-	-	668
Harrisville town	73	-	17	16	31	9	-	-	760
Hinsdale town	388	58	143	134	53	-	-	-	496
Hinsdale CDP	282	58	111	83	30	-	-	-	481
Jaffrey town	644	40	209	314	63	18	-	-	542
Jaffrey CDP	531	40	201	236	45	9	-	-	517
Keene city	3 697	363	635	1 868	629	155	47	-	622
Marlborough town	192	15	44	73	40	18	2	-	615
Marlborough CDP	167	15	44	65	33	8	2	-	583
Marlow town	26	-	10	12	2	2	-	-	620
Nelson town	34	2	11	16	5	-	-	-	550
Richmond town	22	-	2	11	9	-	-	-	650
Rindge town	215	-	48	99	58	10	-	-	676
Roxbury town	9	-	-	3	2	4	-	-	975
Stoddard town	32	2	-	22	6	2	-	-	706
Sullivan town	40	-	6	23	11	-	-	-	659
Surry town	20	-	4	-	10	6	-	-	950
Swanzey town	587	44	196	316	31	-	-	-	556
West Swanzey CDP	196	27	62	91	16	-	-	-	525
Troy town	197	19	60	96	20	2	-	-	541
Walpole town	361	26	151	130	47	7	-	-	504
Westmoreland town	47	-	6	20	14	7	-	-	679
Winchester town	415	36	93	212	62	12	-	-	567
Winchester CDP	265	36	70	97	50	12	-	-	547
Coos County	3 674	576	2 230	742	115	11	-	-	399
Atkinson and Gilmanton Academy grant	-	-	-	-	-	-	-	-	-
Beans grant	-	-	-	-	-	-	-	-	-
Beans purchase	-	-	-	-	-	-	-	-	-
Berlin city	1 655	237	1 173	208	32	5	-	-	382
Cambridge township	-	-	-	-	-	-	-	-	-
Carroll town	50	-	18	28	4	-	-	-	567
Chandlers purchase	-	-	-	-	-	-	-	-	-
Clarksville town	12	-	-	12	-	-	-	-	688
Colebrook town	347	57	204	77	9	-	-	-	400
Columbia town	19	6	6	5	2	-	-	-	325
Crawfords purchase	-	-	-	-	-	-	-	-	-
Cutts grant	-	-	-	-	-	-	-	-	-
Dalton town	33	2	15	16	-	-	-	-	448
Dixs grant	-	-	-	-	-	-	-	-	-
Dixville township	-	-	-	-	-	-	-	-	-
Dummer town	11	-	11	-	-	-	-	-	438
Errol town	10	-	5	5	-	-	-	-	500
Ervings location	-	-	-	-	-	-	-	-	-
Gorham town	352	64	195	93	-	-	-	-	409
Gorham CDP	237	22	151	64	-	-	-	-	439
Greens grant	-	-	-	-	-	-	-	-	-
Hadleys purchase	-	-	-	-	-	-	-	-	-
Jefferson town	47	6	26	12	3	-	-	-	405
Kilkenny township	-	-	-	-	-	-	-	-	-
Lancaster town	378	62	202	79	35	-	-	-	416
Lancaster CDP	301	62	179	36	24	-	-	-	391
Low and Burbanks grant	-	-	-	-	-	-	-	-	-

Table 29. **Gross Rent: 2000**—Con.

[Data based on a sample (except Tables 65-68). For information on confidentiality protection, coverage, sampling error, and nonsampling error, see Appendix G. For location of definitions, see "How to Use This Census Report"]

State County County Subdivision Place	Specified renter-occupied housing units paying cash rent	Gross rent							
		Less than $250	$250 to $499	$500 to $749	$750 to $999	$1,000 to $1,499	$1,500 to $1,999	$2,000 or more	Median (dollars)
Coos County—Con.									
Martins location	-	-	-	-	-	-	-	-	-
Milan town	47	-	21	21	5	-	-	-	542
Millsfield township	-	-	-	-	-	-	-	-	-
Northumberland town	222	42	119	57	2	2	-	-	407
Groveton CDP	171	39	92	36	2	2	-	-	385
Odell township	-	-	-	-	-	-	-	-	-
Pinkhams grant	-	-	-	-	-	-	-	-	-
Pittsburg town	33	-	17	12	4	-	-	-	488
Randolph town	14	-	7	7	-	-	-	-	450
Sargents purchase	-	-	-	-	-	-	-	-	-
Second College grant	-	-	-	-	-	-	-	-	-
Shelburne town	20	-	14	3	3	-	-	-	440
Stark town	16	-	8	5	3	-	-	-	525
Stewartstown town	71	14	42	13	-	2	-	-	375
Stratford town	115	36	42	37	-	-	-	-	375
Success township	-	-	-	-	-	-	-	-	-
Thompson and Meserves purchase	-	-	-	-	-	-	-	-	-
Wentworth location	3	-	-	3	-	-	-	-	525
Whitefield town	219	50	105	49	13	2	-	-	394
Whitefield CDP	184	45	99	30	8	2	-	-	375
Grafton County	8 996	726	2 787	3 651	1 171	501	104	56	560
Alexandria town	53	2	17	24	10	-	-	-	594
Ashland town	347	27	161	112	42	5	-	-	485
Bath town	48	4	14	28	2	-	-	-	518
Benton town	5	-	5	-	-	-	-	-	458
Bethlehem town	232	20	87	89	33	3	-	-	518
Bridgewater town	36	-	7	22	3	4	-	-	625
Bristol town	357	49	94	174	36	-	4	-	549
Bristol CDP	270	45	81	114	26	-	4	-	517
Campton town	243	8	58	130	36	7	-	4	591
Canaan town	154	33	36	67	16	2	-	-	531
Dorchester town	4	-	2	2	-	-	-	-	475
Easton town	4	-	4	-	-	-	-	-	450
Ellsworth town	4	-	-	2	2	-	-	-	700
Enfield town	502	7	112	204	133	46	-	-	667
Enfield CDP	280	7	100	118	40	15	-	-	573
Franconia town	100	2	41	49	8	-	-	-	525
Grafton town	40	3	17	15	2	3	-	-	500
Groton town	11	-	8	3	-	-	-	-	394
Hanover town	882	18	36	275	200	229	75	49	857
Hanover CDP	778	18	36	264	182	185	55	38	817
Haverhill town	468	53	256	145	14	-	-	-	434
Woodsville CDP	225	23	145	57	-	-	-	-	436
Hebron town	27	-	-	20	7	-	-	-	718
Holderness town	128	-	39	61	17	8	-	3	584
Landaff town	18	2	2	14	-	-	-	-	567
Lebanon city	2 552	159	705	1 249	304	128	7	-	598
Lincoln town	192	45	69	47	29	2	-	-	438
Lisbon town	176	-	114	50	12	-	-	-	454
Lisbon CDP	148	-	106	35	7	-	-	-	442
Littleton town	901	162	414	283	27	15	-	-	428
Littleton CDP	831	162	392	243	19	15	-	-	416
Livermore town	-	-	-	-	-	-	-	-	-
Lyman town	11	-	7	2	2	-	-	-	439
Lyme town	106	2	25	33	23	20	3	-	688
Monroe town	27	-	13	9	5	-	-	-	506
Orange town	-	-	-	-	-	-	-	-	-
Orford town	70	-	13	47	8	2	-	-	575
Piermont town	50	-	20	22	3	5	-	-	575
Plymouth town	686	111	240	205	103	12	15	-	489
Plymouth CDP	341	8	150	98	64	12	9	-	516
Rumney town	89	2	31	47	9	-	-	-	530
Sugar Hill town	30	-	2	18	8	2	-	-	625
Thornton town	181	2	36	112	28	3	-	-	590
Warren town	44	4	15	20	5	-	-	-	519
Waterville Valley town	25	2	2	5	13	3	-	-	830
Wentworth town	30	2	10	9	9	-	-	-	575
Woodstock town	163	7	75	57	22	2	-	-	499
Hillsborough County	48 857	3 055	6 312	19 685	13 393	5 710	453	249	694
Amherst town	248	-	16	50	51	89	30	12	1 034
Antrim town	207	23	84	64	23	13	-	-	483
Antrim CDP	171	23	64	53	23	8	-	-	493
Bedford town	705	36	71	52	75	451	20	-	1 088
Bennington town	154	-	32	83	33	6	-	-	630
Brookline town	94	-	-	15	22	53	4	-	1 047
Deering town	46	-	13	25	5	-	3	-	613
Francestown town	53	-	2	18	24	9	-	-	821
Goffstown town	1 083	126	269	422	155	90	21	-	605
Pinardville CDP	525	109	115	199	64	38	-	-	570
Greenfield town	85	3	10	47	14	10	1	-	687
Greenville town	274	46	54	115	49	10	-	-	570
Greenville CDP	211	42	54	69	36	10	-	-	537
Hancock town	91	2	25	34	18	10	2	-	608
Hillsborough town	490	51	118	182	130	9	-	-	613
Hillsborough CDP	360	51	97	143	69	-	-	-	543
Hollis town	138	13	-	37	63	25	-	-	775
Hudson town	1 693	40	81	605	532	398	27	10	799
Hudson CDP	1 037	40	58	443	326	151	9	10	739
Litchfield town	276	-	36	87	74	71	8	-	766
Lyndeborough town	48	-	7	21	18	-	2	-	717
Manchester city	23 348	1 663	3 363	11 182	5 740	1 111	117	172	649
Mason town	11	-	-	7	-	2	2	-	663
Merrimack town	1 112	32	83	176	451	324	40	6	882
East Merrimack CDP	726	24	83	112	380	121	6	-	840
Milford town	1 831	77	141	885	555	173	-	-	716
Milford CDP	1 509	70	129	729	477	104	-	-	715

Table 29. **Gross Rent: 2000**—Con.

[Data based on a sample (except Tables 65-68). For information on confidentiality protection, coverage, sampling error, and nonsampling error, see Appendix G. For location of definitions, see "How to Use This Census Report"]

State County County Subdivision Place	Specified renter-occupied housing units paying cash rent	Gross rent							
		Less than $250	$250 to $499	$500 to $749	$750 to $999	$1,000 to $1,499	$1,500 to $1,999	$2,000 or more	Median (dollars)
Hillsborough County—Con.									
Milford town—Con.									
Wilton CDP (part)	20	-	-	7	-	13	-	-	1 150
Mont Vernon town	43	-	8	13	10	10	-	2	758
Nashua city	14 641	872	1 591	4 682	4 786	2 492	171	47	757
New Boston town	160	-	-	68	47	45	-	-	806
New Ipswich town	186	-	52	95	27	12	-	-	597
Pelham town	459	27	23	130	157	117	5	-	799
Peterborough town	709	17	141	290	210	51	-	-	672
Peterborough CDP	473	17	83	225	118	30	-	-	661
Sharon town	10	-	-	3	4	3	-	-	900
Temple town	44	-	-	14	14	16	-	-	794
Weare town	330	9	50	153	51	67	-	-	663
Wilton town	276	15	42	125	55	39	-	-	654
Wilton CDP (part)	178	15	31	81	38	13	-	-	666
Windsor town	12	3	-	5	-	4	-	-	580
Merrimack County	14 808	1 195	3 055	6 793	2 798	811	87	69	613
Allenstown town	514	41	107	232	91	43	-	-	597
Suncook CDP (part)	372	41	100	166	58	7	-	-	548
Andover town	103	-	22	56	13	12	-	-	590
Boscawen town	303	18	61	171	34	10	9	-	567
Bow town	110	-	-	74	36	-	-	-	720
Bradford town	97	-	27	37	28	5	-	-	634
Canterbury town	44	7	9	14	7	2	5	-	617
Chichester town	71	-	14	47	2	8	-	-	575
Concord city	7 706	553	1 466	3 411	1 761	390	58	67	647
Danbury town	44	3	13	14	12	2	-	-	650
Dunbarton town	45	-	10	24	2	9	-	-	709
Epsom town	256	28	62	98	40	28	-	-	594
Franklin city	1 353	261	355	552	148	37	-	-	524
Henniker town	437	43	113	161	69	51	-	-	588
Henniker CDP	279	11	83	123	33	29	-	-	594
Hill town	21	-	-	11	7	3	-	-	696
Hooksett town	793	37	95	455	125	81	-	-	643
Hooksett CDP	338	14	33	166	66	59	-	-	692
South Hooksett CDP	333	-	29	251	38	15	-	-	633
Hopkinton town	248	6	79	84	48	25	6	-	621
Contoocook CDP	149	-	62	37	25	19	6	-	652
Loudon town	102	-	20	59	18	5	-	-	588
Newbury town	73	-	9	24	27	11	-	2	775
New London town	237	30	61	120	17	-	9	-	546
Northfield town	502	49	36	337	67	13	-	-	595
Tilton-Northfield CDP (part)	331	43	23	201	51	13	-	-	602
Pembroke town	825	38	216	430	122	19	-	-	562
Suncook CDP (part)	707	38	208	341	101	19	-	-	548
Pittsfield town	553	58	196	224	68	7	-	-	516
Pittsfield CDP	405	58	155	131	54	7	-	-	490
Salisbury town	11	-	1	4	6	-	-	-	813
Sutton town	71	-	11	27	21	12	-	-	719
Warner town	208	21	56	85	22	24	-	-	573
Webster town	33	2	4	16	7	4	-	-	629
Wilmot town	48	-	12	26	-	10	-	-	575
Rockingham County	24 076	1 257	2 632	9 473	7 175	2 864	536	139	717
Atkinson town	222	10	92	102	18	-	-	-	509
Auburn town	108	-	12	69	16	11	-	-	611
Brentwood town	45	-	5	23	5	-	12	-	654
Candia town	86	7	14	23	35	7	-	-	748
Chester town	41	-	-	21	10	10	-	-	695
Danville town	118	-	9	62	32	15	-	-	613
Deerfield town	111	-	9	50	42	10	-	-	742
Derry town	4 271	151	308	1 761	1 521	513	17	-	734
Derry CDP	3 802	151	297	1 607	1 344	395	8	-	717
East Kingston town	47	-	6	15	21	5	-	-	819
Epping town	417	34	84	184	97	18	-	-	602
Epping CDP	222	25	64	95	33	5	-	-	533
Exeter town	1 764	154	297	556	367	196	106	88	702
Exeter CDP	1 439	154	272	442	351	157	55	8	689
Fremont town	111	-	14	34	51	12	-	-	788
Greenland town	208	-	14	47	75	65	7	-	885
Hampstead town	494	31	59	290	50	40	24	-	568
Hampton town	1 982	121	197	960	485	175	44	-	682
Hampton CDP	1 112	99	112	541	211	122	27	-	688
Hampton Falls town	67	-	2	23	24	5	5	8	821
Kensington town	45	2	2	18	11	10	2	-	825
Kingston town	271	16	18	142	39	47	9	-	644
Londonderry town	871	-	32	236	317	207	79	-	837
Londonderry CDP	570	-	9	117	254	133	57	-	858
New Castle town	61	-	1	6	8	17	23	6	1 463
Newfields town	53	-	5	30	11	7	-	-	656
Newington town	49	-	-	19	16	10	4	-	805
Newmarket town	1 542	48	191	714	488	94	7	-	706
Newmarket CDP	1 352	48	140	623	464	77	-	-	716
Newton town	225	41	7	131	31	15	-	-	632
North Hampton town	171	-	16	107	24	8	16	-	706
Northwood town	163	-	34	88	33	8	-	-	589
Nottingham town	77	-	-	64	5	8	-	-	628
Plaistow town	600	8	30	166	307	82	7	-	793
Portsmouth city	4 809	493	589	1 447	1 533	670	77	-	727
Raymond town	740	48	109	288	230	65	-	-	716
Raymond CDP	386	41	78	137	116	14	-	-	638
Rye town	379	-	28	84	127	69	50	21	929
Salem town	2 149	73	318	894	574	269	21	-	709
Sandown town	141	-	-	42	65	23	-	11	818
Seabrook town	1 193	20	99	665	338	63	8	-	686
South Hampton town	24	-	2	8	2	2	5	5	1 000
Stratham town	240	-	16	56	95	73	-	-	865
Windham town	181	-	13	48	72	35	13	-	911

Table 29. **Gross Rent: 2000**—Con.

[Data based on a sample (except Tables 65-68). For information on confidentiality protection, coverage, sampling error, and nonsampling error, see Appendix G. For location of definitions, see "How to Use This Census Report"]

State **County** **County Subdivision** **Place**	Specified renter-occupied housing units paying cash rent	Gross rent							
		Less than $250	$250 to $499	$500 to $749	$750 to $999	$1,000 to $1,499	$1,500 to $1,999	$2,000 or more	Median (dollars)
Strafford County	14 514	1 053	2 896	6 718	2 578	1 093	156	20	623
Barrington town	374	18	46	188	84	38	-	-	674
Dover city	5 578	363	771	2 874	1 076	469	25	-	639
Durham town	1 158	46	443	279	50	225	108	7	531
Durham CDP	972	46	389	190	43	198	99	7	523
Farmington town	614	107	165	168	150	24	-	-	561
Farmington CDP	481	98	141	129	89	24	-	-	503
Lee town	328	-	53	82	127	39	21	6	788
Madbury town	97	-	13	38	30	14	2	-	729
Middleton town	34	-	5	23	6	-	-	-	615
Milton town	256	-	64	124	63	5	-	-	609
New Durham town	62	-	10	23	18	11	-	-	733
Rochester city	3 666	318	829	1 743	595	174	-	7	601
Rollinsford town	284	-	73	162	45	4	-	-	621
Somersworth city	1 961	197	405	957	321	81	-	-	621
Strafford town	102	4	19	57	13	9	-	-	628
Sullivan County	4 264	503	1 305	1 866	372	191	18	9	537
Acworth town	25	-	8	15	2	-	-	-	613
Charlestown town	429	37	199	165	13	8	-	7	464
Charlestown CDP	187	5	75	92	-	8	-	7	519
Claremont city	2 317	377	784	1 014	90	52	-	-	499
Cornish town	44	-	8	20	10	6	-	-	640
Croydon town	16	-	-	11	5	-	-	-	729
Goshen town	24	-	2	14	8	-	-	-	630
Grantham town	98	-	6	17	19	52	2	2	1 040
Langdon town	13	-	-	13	-	-	-	-	606
Lempster town	29	4	4	18	3	-	-	-	541
Newport town	822	83	209	387	125	9	9	-	552
Newport CDP	660	83	145	307	107	9	9	-	555
Plainfield town	66	2	12	23	17	12	-	-	728
Springfield town	41	-	12	14	8	7	-	-	716
Sunapee town	295	-	53	130	60	45	7	-	693
Unity town	27	-	8	10	9	-	-	-	722
Washington town	18	-	-	15	3	-	-	-	658

Table 30. **Gross Rent: 2000**

[Data based on a sample (except Tables 65-68). For information on confidentiality protection, coverage, sampling error, and nonsampling error, see Appendix G.
For location of definitions, see "How to Use This Census Report"]

State County Place and County Subdivision	Specified renter-occupied housing units paying cash rent	Gross rent							
		Less than $250	$250 to $499	$500 to $749	$750 to $999	$1,000 to $1,499	$1,500 to $1,999	$2,000 or more	Median (dollars)
The State	**135 480**	**9 666**	**25 334**	**56 341**	**30 305**	**11 854**	**1 429**	**551**	**646**
COUNTY									
Belknap County	5 259	356	1 307	2 418	940	234	4	-	588
Carroll County	3 531	330	1 075	1 373	575	151	18	9	552
Cheshire County	7 501	615	1 735	3 622	1 188	288	53	-	596
Coos County	3 674	576	2 230	742	115	11	-	-	399
Grafton County	8 996	726	2 787	3 651	1 171	501	104	56	560
Hillsborough County	48 857	3 055	6 312	19 685	13 393	5 710	453	249	694
Merrimack County	14 808	1 195	3 055	6 793	2 798	811	87	69	613
Rockingham County	24 076	1 257	2 632	9 473	7 175	2 864	536	139	717
Strafford County	14 514	1 053	2 896	6 718	2 578	1 093	156	20	623
Sullivan County	4 264	503	1 305	1 866	372	191	18	9	537
PLACE AND COUNTY SUBDIVISION									
Acworth town, Sullivan County	25	-	8	15	2	-	-	-	613
Albany town, Carroll County	46	-	11	25	10	-	-	-	675
Alexandria town, Grafton County	53	2	17	24	10	-	-	-	594
Allenstown town, Merrimack County	514	41	107	232	91	43	-	-	597
Alstead town, Cheshire County	124	-	33	69	17	5	-	-	617
Alton town, Belknap County	303	18	72	124	63	22	4	-	621
Amherst town, Hillsborough County	248	-	16	50	51	89	30	12	1 034
Andover town, Merrimack County	103	-	22	56	13	12	-	-	590
Antrim CDP, Hillsborough County	171	23	64	53	23	8	-	-	493
Antrim town, Hillsborough County	207	23	84	64	23	13	-	-	483
Ashland town, Grafton County	347	27	161	112	42	5	-	-	485
Atkinson town, Rockingham County	222	10	92	102	18	-	-	-	509
Atkinson and Gilmanton Academy grant, Coos County	-	-	-	-	-	-	-	-	-
Auburn town, Rockingham County	108	-	12	69	16	11	-	-	611
Barnstead town, Belknap County	129	4	25	38	53	9	-	-	719
Barrington town, Strafford County	374	18	46	188	84	38	-	-	674
Bartlett town, Carroll County	297	3	96	119	60	19	-	-	605
Bath town, Grafton County	48	4	14	28	2	-	-	-	518
Beans grant, Coos County	-	-	-	-	-	-	-	-	-
Beans purchase, Coos County	-	-	-	-	-	-	-	-	-
Bedford town, Hillsborough County	705	36	71	52	75	451	20	-	1 088
Belmont town, Belknap County	540	6	87	300	139	8	-	-	636
Bennington town, Hillsborough County	154	-	32	83	33	6	-	-	630
Benton town, Grafton County	5	-	5	-	-	-	-	-	458
Berlin city, Coos County	1 655	237	1 173	208	32	5	-	-	382
Bethlehem town, Grafton County	232	20	87	89	33	3	-	-	518
Boscawen town, Merrimack County	303	18	61	171	34	10	9	-	567
Bow town, Merrimack County	110	-	-	74	36	-	-	-	720
Bradford town, Merrimack County	97	-	27	37	28	5	-	-	634
Brentwood town, Rockingham County	45	-	5	23	5	-	12	-	654
Bridgewater town, Grafton County	36	-	7	22	3	4	-	-	625
Bristol CDP, Grafton County	270	45	81	114	26	-	4	-	517
Bristol town, Grafton County	357	49	94	174	36	-	4	-	549
Brookfield town, Carroll County	9	-	-	5	4	-	-	-	545
Brookline town, Hillsborough County	94	-	-	15	22	53	4	-	1 047
Cambridge township, Coos County	-	-	-	-	-	-	-	-	-
Campton town, Grafton County	243	8	58	130	36	7	-	4	591
Canaan town, Grafton County	154	33	36	67	16	2	-	-	531
Candia town, Rockingham County	86	7	14	23	35	7	-	-	748
Canterbury town, Merrimack County	44	7	9	14	7	2	5	-	617
Carroll town, Coos County	50	-	18	28	4	-	-	-	567
Center Harbor town, Belknap County	49	-	9	29	8	3	-	-	661
Chandlers purchase, Coos County	-	-	-	-	-	-	-	-	-
Charlestown CDP, Sullivan County	187	5	75	92	-	8	-	7	519
Charlestown town, Sullivan County	429	37	199	165	13	8	-	7	464
Chatham town, Carroll County	13	2	-	11	-	-	-	-	592
Chester town, Rockingham County	41	-	-	21	10	10	-	-	695
Chesterfield town, Cheshire County	184	5	21	103	34	17	4	-	631
Chichester town, Merrimack County	71	-	14	47	2	8	-	-	575
Claremont city, Sullivan County	2 317	377	784	1 014	90	52	-	-	499
Clarksville town, Coos County	12	-	-	12	-	-	-	-	688
Colebrook town, Coos County	347	57	204	77	9	-	-	-	400
Columbia town, Coos County	19	6	6	5	2	-	-	-	325
Concord city, Merrimack County	7 706	553	1 466	3 411	1 761	390	58	67	647
Contoocook CDP, Merrimack County	149	-	62	37	25	19	6	-	652
Conway CDP, Carroll County	310	58	113	104	23	12	-	-	469
Conway town, Carroll County	1 215	152	387	428	171	59	18	-	525
Cornish town, Sullivan County	44	-	8	20	10	6	-	-	640
Crawfords purchase, Coos County	-	-	-	-	-	-	-	-	-
Croydon town, Sullivan County	16	-	-	11	5	-	-	-	729
Cutts grant, Coos County	-	-	-	-	-	-	-	-	-
Dalton town, Coos County	33	2	15	16	-	-	-	-	448
Danbury town, Merrimack County	44	3	13	14	12	2	-	-	650
Danville town, Rockingham County	118	-	9	62	32	15	-	-	613
Deerfield town, Rockingham County	111	-	9	50	42	10	-	-	742
Deering town, Hillsborough County	46	-	13	25	5	-	3	-	613
Derry CDP, Rockingham County	3 802	151	297	1 607	1 344	395	8	-	717
Derry town, Rockingham County	4 271	151	308	1 761	1 521	513	17	-	734
Dixs grant, Coos County	-	-	-	-	-	-	-	-	-
Dixville township, Coos County	-	-	-	-	-	-	-	-	-
Dorchester town, Grafton County	4	-	2	2	-	-	-	-	475
Dover city, Strafford County	5 578	363	771	2 874	1 076	469	25	-	639
Dublin town, Cheshire County	50	3	6	28	4	9	-	-	675
Dummer town, Coos County	11	-	11	-	-	-	-	-	438
Dunbarton town, Merrimack County	45	-	10	24	2	9	-	-	709

Table 30. **Gross Rent: 2000**—Con.

[Data based on a sample (except Tables 65-68). For information on confidentiality protection, coverage, sampling error, and nonsampling error, see Appendix G. For location of definitions, see "How to Use This Census Report"]

State County Place and County Subdivision	Specified renter-occupied housing units paying cash rent	Gross rent: Less than $250	$250 to $499	$500 to $749	$750 to $999	$1,000 to $1,499	$1,500 to $1,999	$2,000 or more	Median (dollars)
PLACE AND COUNTY SUBDIVISION—Con.									
Durham CDP, Strafford County	972	46	389	190	43	198	99	7	523
Durham town, Strafford County	1 158	46	443	279	50	225	108	7	531
East Kingston town, Rockingham County	47	-	6	15	21	5	-	-	819
East Merrimack CDP, Hillsborough County	726	24	83	112	380	121	6	-	840
Easton town, Grafton County	4	-	4	-	-	-	-	-	450
Eaton town, Carroll County	18	-	2	11	5	-	-	-	636
Effingham town, Carroll County	74	2	21	43	6	2	-	-	544
Ellsworth town, Grafton County	4	-	-	2	2	-	-	-	700
Enfield CDP, Grafton County	280	7	100	118	40	15	-	-	573
Enfield town, Grafton County	502	7	112	204	133	46	-	-	667
Epping CDP, Rockingham County	222	25	64	95	33	5	-	-	533
Epping town, Rockingham County	417	34	84	184	97	18	-	-	602
Epsom town, Merrimack County	256	28	62	98	40	28	-	-	594
Errol town, Coos County	10	-	5	5	-	-	-	-	500
Ervings location, Coos County	-	-	-	-	-	-	-	-	-
Exeter CDP, Rockingham County	1 439	154	272	442	351	157	55	8	689
Exeter town, Rockingham County	1 764	154	297	556	367	196	106	88	702
Farmington CDP, Strafford County	481	98	141	129	89	24	-	-	503
Farmington town, Strafford County	614	107	165	168	150	24	-	-	561
Fitzwilliam town, Cheshire County	115	2	28	50	30	5	-	-	669
Francestown town, Hillsborough County	53	-	2	18	24	9	-	-	821
Franconia town, Grafton County	100	2	41	49	8	-	-	-	525
Franklin city, Merrimack County	1 353	261	355	552	148	37	-	-	524
Freedom town, Carroll County	47	-	15	28	4	-	-	-	563
Fremont town, Rockingham County	111	-	14	34	51	12	-	-	788
Gilford town, Belknap County	323	30	31	119	104	39	-	-	726
Gilmanton town, Belknap County	84	-	14	23	41	6	-	-	775
Gilsum town, Cheshire County	29	-	12	7	10	-	-	-	668
Goffstown town, Hillsborough County	1 083	126	269	422	155	90	21	-	605
Gorham CDP, Coos County	237	22	151	64	-	-	-	-	439
Gorham town, Coos County	352	64	195	93	-	-	-	-	409
Goshen town, Sullivan County	24	-	2	14	8	-	-	-	630
Grafton town, Grafton County	40	3	17	15	2	3	-	-	500
Grantham town, Sullivan County	98	-	6	17	19	52	2	2	1 040
Greenfield town, Hillsborough County	85	3	10	47	14	10	1	-	687
Greenland town, Rockingham County	208	-	14	47	75	65	7	-	885
Greens grant, Coos County	-	-	-	-	-	-	-	-	-
Greenville CDP, Hillsborough County	211	42	54	69	36	10	-	-	537
Greenville town, Hillsborough County	274	46	54	115	49	10	-	-	570
Groton town, Grafton County	11	-	8	3	-	-	-	-	394
Groveton CDP, Coos County	171	39	92	36	2	2	-	-	385
Hadleys purchase, Coos County	-	-	-	-	-	-	-	-	-
Hale's location, Carroll County	-	-	-	-	-	-	-	-	-
Hampstead town, Rockingham County	494	31	59	290	50	40	24	-	568
Hampton CDP, Rockingham County	1 112	99	112	541	211	122	27	-	688
Hampton town, Rockingham County	1 982	121	197	960	485	175	44	-	682
Hampton Falls town, Rockingham County	67	-	2	23	24	5	5	8	821
Hancock town, Hillsborough County	91	2	25	34	18	10	2	-	608
Hanover CDP, Grafton County	778	18	36	264	182	185	55	38	817
Hanover town, Grafton County	882	18	36	275	200	229	75	49	857
Harrisville town, Cheshire County	73	-	17	16	31	9	-	-	760
Hart's Location town, Carroll County	-	-	-	-	-	-	-	-	-
Haverhill town, Grafton County	468	53	256	145	14	-	-	-	434
Hebron town, Grafton County	27	-	-	20	7	-	-	-	718
Henniker CDP, Merrimack County	279	11	83	123	33	29	-	-	594
Henniker town, Merrimack County	437	43	113	161	69	51	-	-	588
Hill town, Merrimack County	21	-	-	11	7	3	-	-	696
Hillsborough CDP, Hillsborough County	360	51	97	143	69	-	-	-	543
Hillsborough town, Hillsborough County	490	51	118	182	130	9	-	-	613
Hinsdale CDP, Cheshire County	282	58	111	83	30	-	-	-	481
Hinsdale town, Cheshire County	388	58	143	134	53	-	-	-	496
Holderness town, Grafton County	128	-	39	61	17	8	-	3	584
Hollis town, Hillsborough County	138	13	-	37	63	25	-	-	775
Hooksett CDP, Merrimack County	338	14	33	166	66	59	-	-	692
Hooksett town, Merrimack County	793	37	95	455	125	81	-	-	643
Hopkinton town, Merrimack County	248	6	79	84	48	25	6	-	621
Hudson CDP, Hillsborough County	1 037	40	58	443	326	151	9	10	739
Hudson town, Hillsborough County	1 693	40	81	605	532	398	27	10	799
Jackson town, Carroll County	68	-	29	25	4	10	-	-	536
Jaffrey CDP, Cheshire County	531	40	201	236	45	9	-	-	517
Jaffrey town, Cheshire County	644	40	209	314	63	18	-	-	542
Jefferson town, Coos County	47	6	26	12	3	-	-	-	405
Keene city, Cheshire County	3 697	363	635	1 868	629	155	47	-	622
Kensington town, Rockingham County	45	2	2	18	11	10	2	-	825
Kilkenny township, Coos County	-	-	-	-	-	-	-	-	-
Kingston town, Rockingham County	271	16	18	142	39	47	9	-	644
Laconia city, Belknap County	2 772	204	752	1 328	377	111	-	-	570
Lancaster CDP, Coos County	301	62	179	36	24	-	-	-	391
Lancaster town, Coos County	378	62	202	79	35	-	-	-	416
Landaff town, Grafton County	18	2	2	14	-	-	-	-	567
Langdon town, Sullivan County	13	-	-	13	-	-	-	-	606
Lebanon city, Grafton County	2 552	159	705	1 249	304	128	7	-	598
Lee town, Strafford County	328	-	53	82	127	39	21	6	788
Lempster town, Sullivan County	29	4	4	18	3	-	-	-	541
Lincoln town, Grafton County	192	45	69	47	29	2	-	-	438
Lisbon CDP, Grafton County	148	-	106	35	7	-	-	-	442
Lisbon town, Grafton County	176	-	114	50	12	-	-	-	454
Litchfield town, Hillsborough County	276	-	36	87	74	71	8	-	766
Littleton CDP, Grafton County	831	162	392	243	19	15	-	-	416

Table 30. **Gross Rent: 2000**—Con.

[Data based on a sample (except Tables 65-68). For information on confidentiality protection, coverage, sampling error, and nonsampling error, see Appendix G. For location of definitions, see "How to Use This Census Report"]

State County Place and County Subdivision	Specified renter-occupied housing units paying cash rent	Gross rent							
		Less than $250	$250 to $499	$500 to $749	$750 to $999	$1,000 to $1,499	$1,500 to $1,999	$2,000 or more	Median (dollars)
PLACE AND COUNTY SUBDIVISION—Con.									
Littleton town, Grafton County	901	162	414	283	27	15	-	-	428
Livermore town, Grafton County	-	-	-	-	-	-	-	-	-
Londonderry CDP, Rockingham County	570	-	9	117	254	133	57	-	858
Londonderry town, Rockingham County	871	-	32	236	317	207	79	-	837
Loudon town, Merrimack County	102	-	20	59	18	5	-	-	588
Low and Burbanks grant, Coos County	-	-	-	-	-	-	-	-	-
Lyman town, Grafton County	11	-	7	2	2	-	-	-	439
Lyme town, Grafton County	106	2	25	33	23	20	3	-	688
Lyndeborough town, Hillsborough County	48	-	7	21	18	-	2	-	717
Madbury town, Strafford County	97	-	13	38	30	14	2	-	729
Madison town, Carroll County	120	4	18	73	23	2	-	-	588
Manchester city, Hillsborough County	23 348	1 663	3 363	11 182	5 740	1 111	117	172	649
Marlborough CDP, Cheshire County	167	15	44	65	33	8	2	-	583
Marlborough town, Cheshire County	192	15	44	73	40	18	2	-	615
Marlow town, Cheshire County	26	-	10	12	2	2	-	-	620
Martins location, Coos County	-	-	-	-	-	-	-	-	-
Mason town, Hillsborough County	11	-	-	7	-	2	2	-	663
Meredith CDP, Belknap County	230	7	86	101	30	6	-	-	552
Meredith town, Belknap County	492	65	144	193	78	12	-	-	553
Merrimack town, Hillsborough County	1 112	32	83	176	451	324	40	6	882
Middleton town, Strafford County	34	-	5	23	6	-	-	-	615
Milan town, Coos County	47	-	21	21	5	-	-	-	542
Milford CDP, Hillsborough County	1 509	70	129	729	477	104	-	-	715
Milford town, Hillsborough County	1 831	77	141	885	555	173	-	-	716
Millsfield township, Coos County	-	-	-	-	-	-	-	-	-
Milton town, Strafford County	256	-	64	124	63	5	-	-	609
Monroe town, Grafton County	27	-	13	9	5	-	-	-	506
Mont Vernon town, Hillsborough County	43	-	8	13	10	10	-	2	758
Moultonborough town, Carroll County	169	-	42	83	39	5	-	-	630
Nashua city, Hillsborough County	14 641	872	1 591	4 682	4 786	2 492	171	47	757
Nelson town, Cheshire County	34	2	11	16	5	-	-	-	550
New Boston town, Hillsborough County	160	-	-	68	47	45	-	-	806
Newbury town, Merrimack County	73	-	9	24	27	11	-	2	775
New Castle town, Rockingham County	61	-	1	6	8	17	23	6	1 463
New Durham town, Strafford County	62	-	10	23	18	11	-	-	733
Newfields town, Rockingham County	53	-	5	30	11	7	-	-	656
New Hampton town, Belknap County	49	-	17	19	7	6	-	-	608
Newington town, Rockingham County	49	-	-	19	16	10	4	-	805
New Ipswich town, Hillsborough County	186	-	52	95	27	12	-	-	597
New London town, Merrimack County	237	30	61	120	17	-	9	-	546
Newmarket CDP, Rockingham County	1 352	48	140	623	464	77	-	-	716
Newmarket town, Rockingham County	1 542	48	191	714	488	94	7	-	706
Newport CDP, Sullivan County	660	83	145	307	107	9	9	-	555
Newport town, Sullivan County	822	83	209	387	125	9	9	-	552
Newton town, Rockingham County	225	41	7	131	31	15	-	-	632
North Conway CDP, Carroll County	534	79	158	194	68	35	-	-	522
Northfield town, Merrimack County	502	49	36	337	67	13	-	-	595
North Hampton town, Rockingham County	171	-	16	107	24	8	16	-	706
Northumberland town, Coos County	222	42	119	57	2	2	-	-	407
Northwood town, Rockingham County	163	-	34	88	33	8	-	-	589
Nottingham town, Rockingham County	77	-	-	64	5	8	-	-	628
Odell township, Coos County	-	-	-	-	-	-	-	-	-
Orange town, Grafton County	-	-	-	-	-	-	-	-	-
Orford town, Grafton County	70	-	13	47	8	2	-	-	575
Ossipee town, Carroll County	307	13	155	81	50	8	-	-	484
Pelham town, Hillsborough County	459	27	23	130	157	117	5	-	799
Pembroke town, Merrimack County	825	38	216	430	122	19	-	-	562
Peterborough CDP, Hillsborough County	473	17	83	225	118	30	-	-	661
Peterborough town, Hillsborough County	709	17	141	290	210	51	-	-	672
Piermont town, Grafton County	50	-	20	22	3	5	-	-	575
Pinardville CDP, Hillsborough County	525	109	115	199	64	38	-	-	570
Pinkhams grant, Coos County	-	-	-	-	-	-	-	-	-
Pittsburg town, Coos County	33	-	17	12	4	-	-	-	488
Pittsfield CDP, Merrimack County	405	58	155	131	54	7	-	-	490
Pittsfield town, Merrimack County	553	58	196	224	68	7	-	-	516
Plainfield town, Sullivan County	66	2	12	23	17	12	-	-	728
Plaistow town, Rockingham County	600	8	30	166	307	82	7	-	793
Plymouth CDP, Grafton County	341	8	150	98	64	12	9	-	516
Plymouth town, Grafton County	686	111	240	205	103	12	15	-	489
Portsmouth city, Rockingham County	4 809	493	589	1 447	1 533	670	77	-	727
Randolph town, Coos County	14	-	7	7	-	-	-	-	450
Raymond CDP, Rockingham County	386	41	78	137	116	14	-	-	638
Raymond town, Rockingham County	740	48	109	288	230	65	-	-	716
Richmond town, Cheshire County	22	-	2	11	9	-	-	-	650
Rindge town, Cheshire County	215	-	48	99	58	10	-	-	676
Rochester city, Strafford County	3 666	318	829	1 743	595	174	-	7	601
Rollinsford town, Strafford County	284	-	73	162	45	4	-	-	621
Roxbury town, Cheshire County	9	-	-	3	2	4	-	-	975
Rumney town, Grafton County	89	2	31	47	9	-	-	-	530
Rye town, Rockingham County	379	-	28	84	127	69	50	21	929
Salem town, Rockingham County	2 149	73	318	894	574	269	21	-	709
Salisbury town, Merrimack County	11	-	1	4	6	-	-	-	813
Sanbornton town, Belknap County	62	-	3	28	25	6	-	-	725
Sandown town, Rockingham County	141	-	-	42	65	23	-	11	818
Sandwich town, Carroll County	58	11	15	17	15	-	-	-	575
Sargents purchase, Coos County	-	-	-	-	-	-	-	-	-
Seabrook town, Rockingham County	1 193	20	99	665	338	63	8	-	686
Second College grant, Coos County	-	-	-	-	-	-	-	-	-
Sharon town, Hillsborough County	10	-	-	3	4	3	-	-	900

Table 30. **Gross Rent: 2000**—Con.

[Data based on a sample (except Tables 65-68). For information on confidentiality protection, coverage, sampling error, and nonsampling error, see Appendix G. For location of definitions, see "How to Use This Census Report"]

State County Place and County Subdivision	Specified renter-occupied housing units paying cash rent	Gross rent							
		Less than $250	$250 to $499	$500 to $749	$750 to $999	$1,000 to $1,499	$1,500 to $1,999	$2,000 or more	Median (dollars)
PLACE AND COUNTY SUBDIVISION—Con.									
Shelburne town, Coos County	20	-	14	3	3	-	-	-	440
Somersworth city, Strafford County	1 961	197	405	957	321	81	-	-	621
South Hampton town, Rockingham County	24	-	2	8	2	2	5	5	1 000
South Hooksett CDP, Merrimack County	333	-	29	251	38	15	-	-	633
Springfield town, Sullivan County	41	-	12	14	8	7	-	-	716
Stark town, Coos County	16	-	8	5	3	-	-	-	525
Stewartstown town, Coos County	71	14	42	13	-	2	-	-	375
Stoddard town, Cheshire County	32	2	-	22	6	2	-	-	706
Strafford town, Strafford County	102	4	19	57	13	9	-	-	628
Stratford town, Coos County	115	36	42	37	-	-	-	-	375
Stratham town, Rockingham County	240	-	16	56	95	73	-	-	865
Success township, Coos County	-	-	-	-	-	-	-	-	-
Sugar Hill town, Grafton County	30	-	2	18	8	2	-	-	625
Sullivan town, Cheshire County	40	-	6	23	11	-	-	-	659
Sunapee town, Sullivan County	295	-	53	130	60	45	7	-	693
Suncook CDP, Merrimack County	1 079	79	308	507	159	26	-	-	548
Surry town, Cheshire County	20	-	4	-	10	6	-	-	950
Sutton town, Merrimack County	71	-	11	27	21	12	-	-	719
Swanzey town, Cheshire County	587	44	196	316	31	-	-	-	556
Tamworth town, Carroll County	226	39	61	91	32	3	-	-	526
Temple town, Hillsborough County	44	-	-	14	14	16	-	-	794
Thompson and Meserves purchase, Coos County	-	-	-	-	-	-	-	-	-
Thornton town, Grafton County	181	2	36	112	28	3	-	-	590
Tilton town, Belknap County	456	29	153	217	45	12	-	-	545
Tilton-Northfield CDP	619	72	138	326	63	20	-	-	554
Belknap County (part)	288	29	115	125	12	7	-	-	500
Merrimack County (part)	331	43	23	201	51	13	-	-	602
Troy town, Cheshire County	197	19	60	96	20	2	-	-	541
Tuftonboro town, Carroll County	80	4	13	43	16	4	-	-	617
Unity town, Sullivan County	27	-	8	10	9	-	-	-	722
Wakefield town, Carroll County	243	29	66	98	37	13	-	-	568
Walpole town, Cheshire County	361	26	151	130	47	7	-	-	504
Warner town, Merrimack County	208	21	56	85	22	24	-	-	573
Warren town, Grafton County	44	4	15	20	5	-	-	-	519
Washington town, Sullivan County	18	-	-	15	3	-	-	-	658
Waterville Valley town, Grafton County	25	2	2	5	13	3	-	-	830
Weare town, Hillsborough County	330	9	50	153	51	67	-	-	663
Webster town, Merrimack County	33	2	4	16	7	4	-	-	629
Wentworth town, Grafton County	30	2	10	9	9	-	-	-	575
Wentworth location, Coos County	3	-	-	3	-	-	-	-	525
Westmoreland town, Cheshire County	47	-	6	20	14	7	-	-	679
West Swanzey CDP, Cheshire County	196	27	62	91	16	-	-	-	525
Whitefield CDP, Coos County	184	45	99	30	8	2	-	-	375
Whitefield town, Coos County	219	50	105	49	13	2	-	-	394
Wilmot town, Merrimack County	48	-	12	26	-	10	-	-	575
Wilton CDP, Hillsborough County	198	15	31	88	38	26	-	-	672
Wilton town, Hillsborough County	276	15	42	125	55	39	-	-	654
Winchester CDP, Cheshire County	265	36	70	97	50	12	-	-	547
Winchester town, Cheshire County	415	36	93	212	62	12	-	-	567
Windham town, Rockingham County	181	-	13	48	72	35	13	-	911
Windsor town, Hillsborough County	12	3	-	5	-	4	-	-	580
Wolfeboro CDP, Carroll County	402	71	106	145	63	17	-	-	541
Wolfeboro town, Carroll County	541	71	144	192	99	26	-	9	606
Woodstock town, Grafton County	163	7	75	57	22	2	-	-	499
Woodsville CDP, Grafton County	225	23	145	57	-	-	-	-	436

Table 31. **Mortgage and Rental Cost Characteristics: 2000**

[Data based on a sample (except Tables 65-68). For information on confidentiality protection, coverage, sampling error, and nonsampling error, see Appendix G.
For location of definitions, see "How to Use This Census Report"]

State County County Subdivision Place	Specified owner-occupied housing units								Specified renter-occupied housing units paying cash rent		
		With a mortgage				Not mortgaged					
	Total	Total	Median selected monthly owner costs (dollars)	Median selected monthly owner costs as a percentage of household income in 1999	With a second mortgage or home equity loan or both	Total	Median selected monthly owner costs (dollars)	Median selected monthly owner costs as a percentage of household income in 1999	Total	With meals included in rent	Median gross rent as a percentage of household income in 1999
The State	**249 345**	**184 745**	**1 226**	**22.3**	**37 368**	**64 600**	**441**	**13.6**	**135 480**	**1 475**	**24.2**
Belknap County	11 943	8 360	1 044	22.6	1 527	3 583	405	13.2	5 259	105	24.5
Alton town	1 150	709	992	22.5	116	441	401	13.1	303	-	28.4
Barnstead town	949	689	1 037	23.8	116	260	421	13.5	129	-	20.2
Belmont town	1 149	922	1 033	23.2	145	227	418	12.7	540	-	21.1
Center Harbor town	260	151	1 098	22.6	29	109	450	13.9	49	-	28.8
Gilford town	1 752	1 145	1 161	21.9	243	607	423	12.8	323	27	29.1
Gilmanton town	709	522	1 045	23.6	94	187	432	13.4	84	-	22.8
Laconia city	3 034	2 146	1 010	22.5	354	888	399	14.0	2 772	78	25.2
Meredith town	1 424	938	1 133	22.9	207	486	409	11.4	492	-	23.7
Meredith CDP	352	196	995	24.9	35	156	368	13.6	230	-	22.7
New Hampton town	390	281	1 001	20.5	40	109	373	12.0	49	-	20.3
Sanbornton town	606	449	1 077	23.6	94	157	382	13.1	62	-	26.0
Tilton town	520	408	888	20.7	89	112	346	12.9	456	-	23.3
Tilton-Northfield CDP (part)	258	208	904	20.1	43	50	372	17.0	288	-	24.5
Carroll County	10 248	6 265	934	23.3	951	3 983	375	13.4	3 531	20	24.1
Albany town	122	84	746	19.2	4	38	350	20.0	46	-	24.4
Bartlett town	676	428	840	23.6	54	248	332	12.6	297	-	22.6
Brookfield town	151	97	985	19.2	18	54	346	13.6	9	-	19.5
Chatham town	35	25	569	21.9	3	10	325	10.0-	13	-	26.5
Conway town	1 699	1 166	880	19.9	89	533	386	14.7	1 215	-	25.0
Conway CDP	324	189	759	18.9	4	135	360	12.7	310	-	25.3
North Conway CDP	328	204	871	19.3	17	124	484	13.9	534	-	26.5
Eaton town	58	19	1 156	19.5	-	39	388	12.7	18	-	27.5
Effingham town	235	156	859	25.5	27	79	342	13.3	74	-	25.0
Freedom town	361	176	936	24.3	22	185	346	13.8	47	-	25.6
Hale's location	31	11	1 563	31.3	-	20	367	11.3	-	-	-
Hart's Location town	7	2	950	12.5	-	5	308	12.5	-	-	-
Jackson town	211	81	1 098	22.9	2	130	406	11.3	68	-	22.7
Madison town	474	310	866	22.1	41	164	340	12.0	120	-	22.0
Moultonborough town	1 348	826	1 034	27.4	169	522	436	12.3	169	-	19.3
Ossipee town	852	513	887	26.6	65	339	322	17.3	307	-	23.8
Sandwich town	229	109	1 058	21.9	15	120	363	11.5	58	-	23.0
Tamworth town	532	328	882	23.4	71	204	324	14.7	226	-	25.3
Tuftonboro town	592	332	1 006	22.3	63	260	390	12.3	80	-	21.2
Wakefield town	1 083	689	905	22.6	118	394	366	12.1	243	-	24.8
Wolfeboro town	1 552	913	1 098	24.7	190	639	441	14.1	541	20	24.5
Wolfeboro CDP	687	368	1 124	22.7	89	319	428	13.8	402	20	24.9
Cheshire County	14 350	9 766	1 052	23.1	1 680	4 584	434	14.5	7 501	49	25.8
Alstead town	330	209	880	22.8	40	121	363	12.1	124	-	25.2
Chesterfield town	892	612	1 137	24.6	116	280	410	12.1	184	-	21.5
Dublin town	272	179	1 212	24.1	27	93	528	16.8	50	-	19.2
Fitzwilliam town	466	342	992	21.6	74	124	374	13.9	115	2	25.4
Gilsum town	159	97	906	21.0	10	62	380	20.8	29	-	18.1
Harrisville town	260	174	1 007	22.0	43	86	377	11.2	73	-	22.5
Hinsdale town	786	545	992	23.8	115	241	378	13.2	388	-	22.9
Hinsdale CDP	311	213	939	23.3	29	98	400	17.2	282	-	24.1
Jaffrey town	1 029	703	1 043	23.4	114	326	494	17.1	644	-	24.2
Jaffrey CDP	464	324	1 011	26.6	94	140	515	19.5	531	-	24.6
Keene city	3 979	2 566	1 118	23.0	442	1 413	482	16.8	3 697	45	27.5
Marlborough town	412	252	969	22.7	45	160	417	14.8	192	-	24.2
Marlborough CDP	205	109	957	26.2	22	96	421	14.2	167	-	23.9
Marlow town	133	87	932	24.9	14	46	440	14.7	26	-	25.0
Nelson town	121	76	1 000	23.3	4	45	338	14.8	34	-	22.8
Richmond town	201	172	1 077	23.4	30	29	442	16.4	22	-	22.5
Rindge town	993	769	1 064	23.8	164	224	451	15.3	215	-	26.8
Roxbury town	50	32	783	22.2	4	18	375	16.3	9	-	13.2
Stoddard town	264	174	848	23.4	25	90	321	13.3	32	-	23.9
Sullivan town	124	95	959	19.5	15	29	385	12.2	40	2	23.3
Surry town	201	134	1 021	24.4	24	67	403	10.0-	20	-	22.9
Swanzey town	1 550	1 131	1 069	22.8	169	419	398	12.2	587	-	23.8
West Swanzey CDP	266	183	1 032	24.0	21	83	335	12.5	196	-	25.0
Troy town	360	274	983	24.3	56	86	437	17.5	197	-	24.6
Walpole town	834	518	948	22.6	71	316	384	10.0-	361	-	22.1
Westmoreland town	341	239	1 133	22.1	45	102	422	13.0	47	-	23.3
Winchester town	593	386	1 026	22.7	33	207	384	15.3	415	-	29.0
Winchester CDP	222	122	1 081	28.5	12	100	387	14.1	265	-	30.4
Coos County	6 648	3 691	775	19.6	353	2 957	348	14.7	3 674	21	24.1
Atkinson and Gilmanton Academy grant	-	-	-	-	-	-	-	-	-	-	-
Beans grant	-	-	-	-	-	-	-	-	-	-	-
Beans purchase	-	-	-	-	-	-	-	-	-	-	-
Berlin city	2 110	1 119	769	18.7	89	991	384	15.2	1 655	-	26.4
Cambridge township	-	-	-	-	-	-	-	-	-	-	-
Carroll town	163	100	820	23.2	10	63	355	10.0-	50	-	29.4
Chandlers purchase	-	-	-	-	-	-	-	-	-	-	-
Clarksville town	72	40	681	18.7	4	32	321	10.0-	12	-	22.9
Colebrook town	370	192	800	21.3	8	178	335	15.2	347	10	22.8
Columbia town	129	84	692	23.3	6	45	266	13.4	19	-	21.5
Crawfords purchase	-	-	-	-	-	-	-	-	-	-	-
Cutts grant	-	-	-	-	-	-	-	-	-	-	-
Dalton town	141	86	744	20.0	2	55	298	15.2	33	-	24.5
Dixs grant	-	-	-	-	-	-	-	-	-	-	-
Dixville township	-	-	-	-	-	-	-	-	-	-	-
Dummer town	73	45	812	17.4	6	28	222	13.3	11	-	26.3
Errol town	75	28	589	22.5	8	47	260	11.5	10	-	12.0
Ervings location	-	-	-	-	-	-	-	-	-	-	-

Table 31. **Mortgage and Rental Cost Characteristics: 2000**—Con.

[Data based on a sample (except Tables 65-68). For information on confidentiality protection, coverage, sampling error, and nonsampling error, see Appendix G.
For location of definitions, see "How to Use This Census Report"]

State County County Subdivision Place	Specified owner-occupied housing units								Specified renter-occupied housing units paying cash rent		
		With a mortgage				Not mortgaged					
	Total	Total	Median selected monthly owner costs (dollars)	Median selected monthly owner costs as a percentage of household income in 1999	With a second mortgage or home equity loan or both	Total	Median selected monthly owner costs (dollars)	Median selected monthly owner costs as a percentage of household income in 1999	Total	With meals included in rent	Median gross rent as a percentage of household income in 1999
Coos County—Con.											
Gorham town	646	339	892	21.4	70	307	356	19.8	352	7	21.3
Gorham CDP	358	190	833	19.5	42	168	349	19.8	237	-	21.2
Greens grant	-	-	-	-	-	-	-	-	-	-	-
Hadleys purchase	-	-	-	-	-	-	-	-	-	-	-
Jefferson town	168	109	838	17.9	6	59	381	13.8	47	-	26.3
Kilkenny township	-	-	-	-	-	-	-	-	-	-	-
Lancaster town	575	373	831	20.8	39	202	363	14.6	378	-	24.4
Lancaster CDP	330	223	815	21.3	27	107	351	13.7	301	-	25.2
Low and Burbanks grant	-	-	-	-	-	-	-	-	-	-	-
Martins location	-	-	-	-	-	-	-	-	-	-	-
Milan town	329	182	779	20.5	11	147	337	12.7	47	-	27.3
Millsfield township	2	2	650	12.5	-	-	-	-	-	-	-
Northumberland town	545	292	656	18.3	33	253	294	14.7	222	-	22.9
Groveton CDP	304	160	606	18.4	17	144	288	17.7	171	-	24.2
Odell township	-	-	-	-	-	-	-	-	-	-	-
Pinkhams grant	-	-	-	-	-	-	-	-	-	-	-
Pittsburg town	236	113	713	22.5	11	123	257	12.9	33	-	19.1
Randolph town	96	60	953	19.0	5	36	331	12.5	14	-	15.0
Sargents purchase	-	-	-	-	-	-	-	-	-	-	-
Second College grant	-	-	-	-	-	-	-	-	-	-	-
Shelburne town	111	71	879	19.6	11	40	279	14.1	20	-	21.7
Stark town	127	58	750	21.0	5	69	316	11.3	16	-	21.7
Stewartstown town	132	67	614	21.0	2	65	281	15.3	71	-	24.6
Stratford town	150	82	718	19.2	2	68	288	15.7	115	2	22.0
Success township	-	-	-	-	-	-	-	-	-	-	-
Thompson and Meserves purchase	-	-	-	-	-	-	-	-	-	-	-
Wentworth location	11	7	625	22.5	-	4	225	10.0	3	-	12.5
Whitefield town	387	242	787	22.2	25	145	380	14.9	219	2	24.0
Whitefield CDP	177	115	745	20.4	12	62	332	13.7	184	2	24.4
Grafton County	14 515	9 590	992	21.3	1 659	4 925	405	12.7	8 996	34	24.4
Alexandria town	266	170	805	20.3	23	96	314	14.7	53	-	16.1
Ashland town	339	207	908	22.9	27	132	438	18.5	347	3	23.1
Bath town	125	79	791	19.6	8	46	297	13.8	48	-	17.0
Benton town	35	21	658	20.9	4	14	213	13.0	5	-	50.0+
Bethlehem town	425	287	894	24.6	45	138	432	17.4	232	3	25.7
Bridgewater town	224	129	959	18.0	20	95	343	12.3	36	-	30.0
Bristol town	620	387	901	22.2	42	233	405	14.1	357	-	22.7
Bristol CDP	343	223	865	22.4	23	120	400	17.0	270	-	24.0
Campton town	544	392	990	24.1	52	152	334	11.3	243	4	22.1
Canaan town	655	484	951	21.5	77	171	379	14.2	154	-	23.8
Dorchester town	51	27	858	19.7	2	24	275	22.5	4	-	22.5
Easton town	78	51	1 102	25.6	13	27	391	10.8	4	-	20.0
Ellsworth town	14	7	675	22.5	-	7	375	11.3	4	-	20.0
Enfield town	944	716	986	21.1	117	228	417	12.9	502	7	22.8
Enfield CDP	280	173	1 078	22.7	36	107	441	14.3	280	7	24.2
Franconia town	210	123	1 069	23.8	16	87	434	12.3	100	-	23.4
Grafton town	177	121	819	21.2	20	56	330	12.9	40	-	22.5
Groton town	91	62	745	19.6	7	29	243	23.6	11	-	15.8
Hanover town	1 461	920	1 923	19.8	164	541	681	10.5	882	12	29.8
Hanover CDP	810	433	1 879	21.0	89	377	690	11.0	778	12	30.1
Haverhill town	845	545	842	21.8	125	300	383	13.3	468	-	21.6
Woodsville CDP	147	92	759	23.8	12	55	411	14.6	225	-	21.3
Hebron town	136	53	975	19.0	6	83	404	11.7	27	-	28.6
Holderness town	385	256	1 156	20.5	45	129	461	13.2	128	-	23.4
Landaff town	74	48	717	19.1	6	26	239	11.9	18	-	20.7
Lebanon city	2 259	1 568	1 099	20.9	342	691	451	11.9	2 552	-	24.1
Lincoln town	287	142	811	19.2	13	145	283	15.5	192	-	22.3
Lisbon town	284	187	878	21.2	18	97	399	15.6	176	-	20.6
Lisbon CDP	212	135	850	20.4	13	77	399	14.9	148	-	19.6
Littleton town	959	679	834	19.6	108	280	327	10.0-	901	-	26.7
Littleton CDP	729	517	794	19.8	76	212	328	10.0-	831	-	26.6
Livermore town	-	-	-	-	-	-	-	-	-	-	-
Lyman town	99	56	914	23.8	13	43	421	11.3	11	-	21.3
Lyme town	322	214	1 299	23.7	41	108	433	13.2	106	-	24.4
Monroe town	215	125	815	21.1	25	90	308	10.0-	27	-	26.3
Orange town	56	39	965	19.8	15	17	375	15.6	-	-	-
Orford town	199	146	971	22.4	24	53	438	14.0	70	-	18.4
Piermont town	162	99	914	22.2	13	63	354	13.5	50	-	23.1
Plymouth town	612	447	1 046	23.0	131	165	447	13.8	686	-	28.7
Plymouth CDP	290	218	1 193	22.7	93	72	533	12.0	341	-	37.4
Rumney town	307	181	820	19.2	7	126	352	13.9	89	5	23.7
Sugar Hill town	125	78	1 031	20.0	16	47	478	11.1	30	-	19.4
Thornton town	381	231	945	23.0	35	150	381	12.3	181	-	24.6
Warren town	172	106	694	21.5	6	66	313	12.5	44	-	24.2
Waterville Valley town	26	14	2 000	40.0	4	12	750	10.0-	25	-	24.2
Wentworth town	163	107	839	21.0	17	56	314	12.9	30	-	21.5
Woodstock town	188	86	829	21.8	12	102	344	13.2	163	-	19.9
Hillsborough County	75 683	58 565	1 334	22.1	12 141	17 118	471	13.7	48 857	722	24.2
Amherst town	2 909	2 389	1 733	22.5	581	520	635	13.8	248	-	21.9
Antrim town	473	352	985	22.9	62	121	388	16.2	207	-	24.3
Antrim CDP	271	203	997	23.3	46	68	377	19.6	171	-	26.1
Bedford town	5 178	4 103	1 699	21.3	1 010	1 075	514	10.0-	705	27	23.5
Bennington town	283	228	1 025	22.5	41	55	392	21.5	154	-	24.0
Brookline town	1 062	892	1 536	22.1	172	170	531	13.1	94	-	33.0
Deering town	335	233	1 008	23.9	46	102	388	11.3	46	-	22.5
Francestown town	286	205	1 314	20.5	57	81	504	13.1	53	-	25.2
Goffstown town	3 558	2 776	1 273	22.1	482	782	464	13.8	1 083	-	24.0

Table 31. **Mortgage and Rental Cost Characteristics: 2000**—Con.

[Data based on a sample (except Tables 65-68). For information on confidentiality protection, coverage, sampling error, and nonsampling error, see Appendix G.
For location of definitions, see "How to Use This Census Report"]

State County County Subdivision Place	Specified owner-occupied housing units								Specified renter-occupied housing units paying cash rent		
		With a mortgage				Not mortgaged					
	Total	Total	Median selected monthly owner costs (dollars)	Median selected monthly owner costs as a percentage of household income in 1999	With a second mortgage or home equity loan or both	Total	Median selected monthly owner costs (dollars)	Median selected monthly owner costs as a percentage of household income in 1999	Total	With meals included in rent	Median gross rent as a percentage of household income in 1999
Hillsborough County—Con.											
Goffstown town—Con.											
Pinardville CDP	1 063	776	1 088	21.4	95	287	445	14.1	525	-	23.8
Greenfield town	310	252	1 051	23.6	78	58	483	17.0	85	-	20.4
Greenville town	243	192	1 061	20.4	36	51	403	10.0-	274	-	24.4
Greenville CDP	193	154	981	19.4	36	39	395	10.0-	211	-	25.1
Hancock town	365	223	1 216	21.8	58	142	565	13.9	91	-	22.8
Hillsborough town	1 020	744	959	21.1	149	276	367	12.7	490	-	26.1
Hillsborough CDP	336	214	924	23.8	31	122	366	13.8	360	-	28.6
Hollis town	2 048	1 563	1 949	20.2	335	485	676	14.2	138	-	26.2
Hudson town	5 287	4 288	1 386	22.0	918	999	432	12.7	1 693	-	23.5
Hudson CDP	1 558	1 130	1 254	22.5	298	428	398	14.0	1 037	-	23.5
Litchfield town	1 887	1 713	1 429	22.3	394	174	522	10.0-	276	-	25.4
Lyndeborough town	331	248	1 195	22.6	48	83	427	14.2	48	-	20.5
Manchester city	15 976	10 942	1 183	22.9	1 950	5 034	459	15.5	23 348	328	24.7
Mason town	269	237	1 237	23.2	38	32	446	10.0-	11	-	16.9
Merrimack town	6 676	5 853	1 337	21.3	1 241	823	469	11.9	1 112	8	23.3
East Merrimack CDP	631	516	1 073	24.6	111	115	457	14.6	726	8	23.3
Milford town	2 522	1 985	1 355	23.2	413	537	477	14.0	1 831	-	22.0
Milford CDP	1 462	1 086	1 279	24.0	233	376	458	14.7	1 509	-	21.9
Wilton CDP (part)	6	6	2 250	50.0+	-	-	-	-	20	-	13.3
Mont Vernon town	453	363	1 532	23.1	82	90	623	16.5	43	-	18.9
Nashua city	15 638	11 989	1 339	21.4	2 667	3 649	473	13.7	14 641	359	24.1
New Boston town	951	793	1 291	23.0	164	158	577	11.8	160	-	26.8
New Ipswich town	830	653	1 139	23.6	127	177	352	11.8	186	-	22.6
Pelham town	2 801	2 233	1 350	21.4	414	568	436	10.7	459	-	24.0
Peterborough town	1 204	740	1 266	24.7	116	464	532	15.8	709	-	24.2
Peterborough CDP	583	338	1 145	25.8	38	245	470	15.3	473	-	24.9
Sharon town	79	59	1 283	18.6	6	20	500	21.7	10	-	25.0
Temple town	229	173	1 231	22.8	24	56	525	15.0	44	-	26.7
Weare town	1 687	1 491	1 218	23.5	297	196	502	14.3	330	-	24.5
Wilton town	767	633	1 306	21.9	127	134	414	20.9	276	-	24.3
Wilton CDP (part)	191	163	1 145	23.9	21	28	344	20.0	178	-	30.1
Windsor town	26	20	850	17.5	8	6	225	10.0-	12	-	10.0-
Merrimack County	26 262	19 451	1 143	21.9	4 168	6 811	436	13.0	14 808	154	24.1
Allenstown town	735	510	1 041	20.3	89	225	409	14.3	514	-	24.4
Suncook CDP (part)	420	259	962	21.3	36	161	399	14.9	372	-	25.3
Andover town	445	317	1 002	23.4	53	128	355	10.3	103	2	24.3
Boscawen town	643	454	1 013	23.7	129	189	352	11.5	303	-	29.3
Bow town	2 053	1 633	1 451	20.5	420	420	411	10.0-	110	-	18.2
Bradford town	283	208	1 075	22.6	48	75	428	14.3	97	-	27.2
Canterbury town	397	309	1 117	20.8	63	88	383	10.0-	44	-	25.7
Chichester town	500	375	1 079	20.5	47	125	401	13.0	71	-	18.6
Concord city	6 068	4 338	1 150	21.7	894	1 730	464	13.8	7 706	121	23.7
Danbury town	237	165	926	21.9	39	72	333	14.4	44	-	33.0
Dunbarton town	517	414	1 159	20.7	79	103	386	10.0-	45	-	20.9
Epsom town	807	653	1 025	21.6	170	154	353	10.3	256	8	22.3
Franklin city	1 587	1 112	967	22.3	237	475	385	15.1	1 353	-	26.6
Henniker town	708	591	1 211	24.2	167	117	498	13.1	437	15	24.5
Henniker CDP	188	144	1 294	26.6	70	44	469	17.5	279	15	25.9
Hill town	212	165	827	20.9	20	47	316	13.3	21	-	23.0
Hooksett town	2 658	2 128	1 227	20.6	409	530	440	12.3	793	-	22.3
Hooksett CDP	854	719	1 122	19.5	152	135	447	13.4	338	-	24.2
South Hooksett CDP	1 030	756	1 271	20.9	121	274	426	12.5	333	-	19.8
Hopkinton town	1 350	965	1 372	23.1	313	385	538	10.3	248	-	24.2
Contoocook CDP	382	293	1 303	26.2	115	89	394	10.0-	149	-	27.9
Loudon town	922	732	1 039	21.8	145	190	362	10.4	102	-	16.5
Newbury town	495	354	1 122	22.2	68	141	396	14.0	73	-	24.0
New London town	979	488	1 503	25.1	98	491	564	12.9	237	-	25.9
Northfield town	801	640	972	21.2	110	161	406	12.7	502	-	24.5
Tilton-Northfield CDP (part)	222	171	912	18.7	18	51	398	14.8	331	-	23.5
Pembroke town	1 471	1 140	1 153	21.7	223	331	465	17.6	825	-	23.9
Suncook CDP (part)	566	381	1 140	20.7	69	185	433	17.2	707	-	23.8
Pittsfield town	604	438	1 089	26.2	81	166	468	14.3	553	8	26.9
Pittsfield CDP	241	158	1 090	27.3	25	83	424	13.8	405	-	27.3
Salisbury town	272	223	984	21.4	48	49	320	10.8	11	-	31.3
Sutton town	388	286	1 032	25.2	59	102	448	12.6	71	-	21.1
Warner town	496	341	999	21.6	55	155	401	13.2	208	-	25.2
Webster town	364	276	1 049	21.3	66	88	400	15.0	33	-	22.5
Wilmot town	270	196	1 122	27.2	38	74	446	12.9	48	-	29.4
Rockingham County	62 328	49 757	1 390	22.8	11 224	12 571	471	13.4	24 076	272	23.3
Atkinson town	1 791	1 426	1 465	22.2	262	365	459	12.4	222	-	29.2
Auburn town	1 289	1 029	1 230	20.5	211	260	429	10.0-	108	-	21.4
Brentwood town	663	520	1 448	23.8	149	143	467	12.6	45	-	24.6
Candia town	948	800	1 223	21.2	215	148	420	13.1	86	-	21.4
Chester town	902	782	1 459	24.0	161	120	504	15.0	41	-	19.9
Danville town	882	767	1 340	24.6	214	115	356	14.1	118	-	18.3
Deerfield town	765	621	1 322	23.7	108	144	465	10.0-	111	-	23.1
Derry town	6 499	5 755	1 327	23.4	1 187	744	476	17.3	4 271	-	23.2
Derry CDP	3 797	3 330	1 295	23.7	685	467	480	18.0	3 802	-	23.4
East Kingston town	414	369	1 355	22.1	85	45	454	18.2	47	3	23.2
Epping town	1 136	967	1 191	23.0	198	169	409	12.9	417	-	23.4
Epping CDP	292	210	1 107	24.3	35	82	383	15.0	222	-	23.1
Exeter town	2 465	1 839	1 426	23.1	401	626	536	14.1	1 764	186	25.5
Exeter CDP	1 456	1 022	1 349	23.5	238	434	529	14.2	1 439	9	24.7
Fremont town	849	762	1 284	23.4	188	87	390	10.0-	111	-	20.7
Greenland town	789	509	1 598	24.1	130	280	417	11.8	208	-	20.0
Hampstead town	2 115	1 721	1 599	22.2	448	394	490	13.0	494	-	19.9

Table 31. **Mortgage and Rental Cost Characteristics: 2000**—Con.

[Data based on a sample (except Tables 65-68). For information on confidentiality protection, coverage, sampling error, and nonsampling error, see Appendix G.
For location of definitions, see "How to Use This Census Report"]

State County County Subdivision Place	Specified owner-occupied housing units								Specified renter-occupied housing units paying cash rent		
		With a mortgage				Not mortgaged					
	Total	Total	Median selected monthly owner costs (dollars)	Median selected monthly owner costs as a percentage of household income in 1999	With a second mortgage or home equity loan or both	Total	Median selected monthly owner costs (dollars)	Median selected monthly owner costs as a percentage of household income in 1999	Total	With meals included in rent	Median gross rent as a percentage of household income in 1999
Rockingham County—Con.											
Hampton town	3 468	2 548	1 456	22.6	583	920	470	12.7	1 982	12	22.4
Hampton CDP	2 286	1 696	1 443	22.2	389	590	460	12.7	1 112	12	23.4
Hampton Falls town	516	395	1 740	23.5	79	121	538	13.6	67	-	26.9
Kensington town	463	367	1 468	23.0	95	96	462	13.6	45	-	23.5
Kingston town	1 574	1 272	1 259	22.7	358	302	388	13.3	271	-	19.6
Londonderry town	5 645	4 939	1 479	22.7	1 162	706	529	13.0	871	-	21.7
Londonderry CDP	2 597	2 244	1 475	23.0	547	353	535	13.0	570	-	20.2
New Castle town	343	175	2 181	24.1	47	168	739	12.9	61	-	20.2
Newfields town	387	308	1 625	23.9	73	79	478	14.0	53	-	17.8
Newington town	180	123	1 616	28.4	28	57	450	10.0-	49	-	19.6
Newmarket town	1 392	1 150	1 235	22.7	178	242	464	17.3	1 542	-	24.6
Newmarket CDP	664	542	1 151	23.4	48	122	460	18.4	1 352	-	25.2
Newton town	1 105	918	1 296	22.5	224	187	403	10.9	225	-	22.0
North Hampton town	1 053	667	1 643	23.5	116	386	478	13.1	171	-	17.0
Northwood town	745	586	1 109	22.6	103	159	434	15.8	163	-	22.3
Nottingham town	875	731	1 275	23.5	215	144	588	14.5	77	-	20.8
Plaistow town	1 857	1 483	1 338	22.4	306	374	431	12.5	600	-	23.4
Portsmouth city	3 719	2 532	1 354	22.9	585	1 187	520	15.7	4 809	25	23.6
Raymond town	1 896	1 558	1 155	23.4	291	338	396	14.6	740	8	24.0
Raymond CDP	504	353	1 148	22.1	52	151	401	10.0-	386	-	23.9
Rye town	1 506	893	1 561	24.1	203	613	588	12.3	379	27	26.4
Salem town	6 730	5 200	1 402	22.4	1 118	1 530	438	13.1	2 149	-	22.9
Sandown town	1 282	1 147	1 384	22.3	353	135	454	17.0	141	11	25.5
Seabrook town	1 141	767	1 284	23.8	164	374	402	14.4	1 193	-	24.0
South Hampton town	190	127	1 396	20.8	36	63	479	16.3	24	-	25.0
Stratham town	1 624	1 371	1 542	22.2	345	253	472	11.9	240	-	22.7
Windham town	3 130	2 633	1 681	20.8	605	497	518	10.8	181	-	22.6
Strafford County	19 570	14 272	1 142	22.3	2 905	5 298	437	14.2	14 514	77	24.9
Barrington town	1 667	1 345	1 195	23.1	237	322	433	11.0	374	-	27.5
Dover city	4 747	3 371	1 187	21.3	670	1 376	442	14.7	5 578	49	24.1
Durham town	1 408	927	1 680	23.5	219	481	661	12.9	1 158	-	34.7
Durham CDP	640	353	1 533	23.6	66	287	637	13.8	972	-	43.5
Farmington town	1 043	747	968	21.7	176	296	313	14.2	614	-	24.2
Farmington CDP	662	452	949	24.5	90	210	294	14.1	481	-	25.4
Lee town	701	529	1 482	23.5	164	172	536	15.0	328	-	23.1
Madbury town	259	215	1 444	23.3	44	44	572	13.6	97	-	23.5
Middleton town	339	270	945	23.3	58	69	325	11.7	34	-	22.5
Milton town	719	540	1 004	22.7	79	179	337	12.5	256	-	26.8
New Durham town	532	383	1 144	23.5	105	149	397	13.3	62	-	23.3
Rochester city	4 928	3 576	1 036	22.8	709	1 352	393	14.9	3 666	-	25.9
Rollinsford town	551	364	1 147	21.0	77	187	453	13.9	284	-	19.9
Somersworth city	1 906	1 380	1 088	21.4	243	526	454	16.6	1 961	28	24.3
Strafford town	770	625	1 219	21.6	124	145	428	11.5	102	-	19.8
Sullivan County	7 798	5 028	955	22.1	760	2 770	409	14.1	4 264	21	23.7
Acworth town	124	68	870	22.1	17	56	407	15.8	25	-	23.3
Charlestown town	761	502	867	20.1	53	259	423	16.3	429	5	21.3
Charlestown CDP	207	120	922	20.0	7	87	396	16.3	187	5	20.3
Claremont city	2 355	1 465	910	22.2	203	890	395	15.2	2 317	14	23.9
Cornish town	298	209	1 002	21.9	38	89	378	13.8	44	-	18.8
Croydon town	150	115	905	21.3	23	35	338	15.3	16	-	32.5
Goshen town	159	117	867	22.8	14	42	383	13.6	24	2	22.8
Grantham town	710	459	1 300	22.9	83	251	521	12.0	98	-	23.3
Langdon town	120	84	936	24.0	2	36	330	12.5	13	-	25.5
Lempster town	159	100	900	22.8	10	59	392	12.5	29	-	20.6
Newport town	1 162	733	913	22.3	117	429	384	13.5	822	-	24.6
Newport CDP	711	442	886	22.7	33	269	401	10.6	660	-	25.0
Plainfield town	368	281	1 074	23.3	46	87	446	15.2	66	-	22.1
Springfield town	183	141	1 084	21.8	14	42	488	12.6	41	-	18.9
Sunapee town	784	440	1 052	21.5	76	344	432	12.2	295	-	23.1
Unity town	213	154	870	23.1	22	59	353	12.1	27	-	33.8
Washington town	252	160	1 033	22.7	42	92	436	16.1	18	-	28.8

Table 32. **Mortgage and Rental Cost Characteristics: 2000**

[Data based on a sample (except Tables 65-68). For information on confidentiality protection, coverage, sampling error, and nonsampling error, see Appendix G.
For location of definitions, see "How to Use This Census Report"]

State County Place and County Subdivision	Specified owner-occupied housing units								Specified renter-occupied housing units paying cash rent		
		With a mortgage				Not mortgaged					
	Total	Total	Median selected monthly owner costs (dollars)	Median selected monthly owner costs as a percentage of household income in 1999	With a second mortgage or home equity loan or both	Total	Median selected monthly owner costs (dollars)	Median selected monthly owner costs as a percentage of household income in 1999	Total	With meals included in rent	Median gross rent as a percentage of household income in 1999
The State	**249 345**	**184 745**	**1 226**	**22.3**	**37 368**	**64 600**	**441**	**13.6**	**135 480**	**1 475**	**24.2**
COUNTY											
Belknap County	11 943	8 360	1 044	22.6	1 527	3 583	405	13.2	5 259	105	24.5
Carroll County	10 248	6 265	934	23.3	951	3 983	375	13.4	3 531	20	24.1
Cheshire County	14 350	9 766	1 052	23.1	1 680	4 584	434	14.5	7 501	49	25.8
Coos County	6 648	3 691	775	19.6	353	2 957	348	14.7	3 674	21	24.1
Grafton County	14 515	9 590	992	21.3	1 659	4 925	405	12.7	8 996	34	24.4
Hillsborough County	75 683	58 565	1 334	22.1	12 141	17 118	471	13.7	48 857	722	24.2
Merrimack County	26 262	19 451	1 143	21.9	4 168	6 811	436	13.0	14 808	154	24.1
Rockingham County	62 328	49 757	1 390	22.8	11 224	12 571	471	13.4	24 076	272	23.3
Strafford County	19 570	14 272	1 142	22.3	2 905	5 298	437	14.2	14 514	77	24.9
Sullivan County	7 798	5 028	955	22.1	760	2 770	409	14.1	4 264	21	23.7
PLACE AND COUNTY SUBDIVISION											
Acworth town, Sullivan County	124	68	870	22.1	17	56	407	15.8	25	-	23.3
Albany town, Carroll County	122	84	746	19.2	4	38	350	20.0	46	-	24.4
Alexandria town, Grafton County	266	170	805	20.3	23	96	314	14.7	53	-	16.1
Allenstown town, Merrimack County	735	510	1 041	20.3	89	225	409	14.3	514	-	24.4
Alstead town, Cheshire County	330	209	880	22.8	40	121	363	12.1	124	-	25.2
Alton town, Belknap County	1 150	709	992	22.5	116	441	401	13.1	303	-	28.4
Amherst town, Hillsborough County	2 909	2 389	1 733	22.5	581	520	635	13.8	248	-	21.9
Andover town, Merrimack County	445	317	1 002	23.4	53	128	355	10.3	103	2	24.3
Antrim CDP, Hillsborough County	271	203	997	23.3	46	68	377	19.6	171	-	26.1
Antrim town, Hillsborough County	473	352	985	22.9	62	121	388	16.2	207	-	24.3
Ashland town, Grafton County	339	207	908	22.9	27	132	438	18.5	347	3	23.1
Atkinson town, Rockingham County	1 791	1 426	1 465	22.2	262	365	459	12.4	222	-	29.2
Atkinson and Gilmanton Academy grant, Coos County	-	-	-	-	-	-	-	-	-	-	-
Auburn town, Rockingham County	1 289	1 029	1 230	20.5	211	260	429	10.0-	108	-	21.4
Barnstead town, Belknap County	949	689	1 037	23.8	116	260	421	13.5	129	-	20.2
Barrington town, Strafford County	1 667	1 345	1 195	23.1	237	322	433	11.0	374	-	27.5
Bartlett town, Carroll County	676	428	840	23.6	54	248	332	12.6	297	-	22.6
Bath town, Grafton County	125	79	791	19.6	8	46	297	13.8	48	-	17.0
Beans grant, Coos County	-	-	-	-	-	-	-	-	-	-	-
Beans purchase, Coos County	-	-	-	-	-	-	-	-	-	-	-
Bedford town, Hillsborough County	5 178	4 103	1 699	21.3	1 010	1 075	514	10.0-	705	27	23.5
Belmont town, Belknap County	1 149	922	1 033	23.2	145	227	418	12.7	540	-	21.1
Bennington town, Hillsborough County	283	228	1 025	22.5	41	55	392	21.5	154	-	24.0
Benton town, Grafton County	35	21	658	20.9	4	14	213	13.0	5	-	50.0+
Berlin city, Coos County	2 110	1 119	769	18.7	89	991	384	15.2	1 655	-	26.4
Bethlehem town, Grafton County	425	287	894	24.6	45	138	432	17.4	232	3	25.7
Boscawen town, Merrimack County	643	454	1 013	23.7	129	189	352	11.5	303	-	29.3
Bow town, Merrimack County	2 053	1 633	1 451	20.5	420	420	411	10.0-	110	-	18.2
Bradford town, Merrimack County	283	208	1 075	22.6	48	75	428	14.3	97	-	27.2
Brentwood town, Rockingham County	663	520	1 448	23.8	149	143	467	12.6	45	-	24.6
Bridgewater town, Grafton County	224	129	959	18.0	20	95	343	12.3	36	-	30.0
Bristol CDP, Grafton County	343	223	865	22.4	23	120	400	17.0	270	-	24.0
Bristol town, Grafton County	620	387	901	22.2	42	233	405	14.1	357	-	22.7
Brookfield town, Carroll County	151	97	985	19.2	18	54	346	13.6	9	-	19.5
Brookline town, Hillsborough County	1 062	892	1 536	22.1	172	170	531	13.1	94	-	33.0
Cambridge township, Coos County	-	-	-	-	-	-	-	-	-	-	-
Campton town, Grafton County	544	392	990	24.1	52	152	334	11.3	243	4	22.1
Canaan town, Grafton County	655	484	951	21.5	77	171	379	14.2	154	-	23.8
Candia town, Rockingham County	948	800	1 223	21.2	215	148	420	13.1	86	-	21.4
Canterbury town, Merrimack County	397	309	1 117	20.8	63	88	383	10.0-	44	-	25.7
Carroll town, Coos County	163	100	820	23.2	10	63	355	10.0-	50	-	29.4
Center Harbor town, Belknap County	260	151	1 098	22.6	29	109	450	13.9	49	-	28.8
Chandlers purchase, Coos County	-	-	-	-	-	-	-	-	-	-	-
Charlestown CDP, Sullivan County	207	120	922	20.0	7	87	396	16.3	187	5	20.3
Charlestown town, Sullivan County	761	502	867	20.1	53	259	423	16.3	429	5	21.3
Chatham town, Carroll County	35	25	569	21.9	3	10	325	10.0-	13	-	26.5
Chester town, Rockingham County	902	782	1 459	24.0	161	120	504	15.0	41	-	19.9
Chesterfield town, Cheshire County	892	612	1 137	24.6	116	280	410	12.1	184	-	21.5
Chichester town, Merrimack County	500	375	1 079	20.5	47	125	401	13.0	71	-	18.6
Claremont city, Sullivan County	2 355	1 465	910	22.2	203	890	395	15.2	2 317	14	23.9
Clarksville town, Coos County	72	40	681	18.7	4	32	321	10.0-	12	-	22.9
Colebrook town, Coos County	370	192	800	21.3	8	178	335	15.2	347	10	22.8
Columbia town, Coos County	129	84	692	23.3	6	45	266	13.4	19	-	21.5
Concord city, Merrimack County	6 068	4 338	1 150	21.7	894	1 730	464	13.8	7 706	121	23.7
Contoocook CDP, Merrimack County	382	293	1 303	26.2	115	89	394	10.0-	149	-	27.9
Conway CDP, Carroll County	324	189	759	18.9	4	135	360	12.7	310	-	25.3
Conway town, Carroll County	1 699	1 166	880	19.9	89	533	386	14.7	1 215	-	25.0
Cornish town, Sullivan County	298	209	1 002	21.9	38	89	378	13.8	44	-	18.8
Crawfords purchase, Coos County	-	-	-	-	-	-	-	-	-	-	-
Croydon town, Sullivan County	150	115	905	21.3	23	35	338	15.3	16	-	32.5
Cutts grant, Coos County	-	-	-	-	-	-	-	-	-	-	-
Dalton town, Coos County	141	86	744	20.0	2	55	298	15.2	33	-	24.5
Danbury town, Merrimack County	237	165	926	21.9	39	72	333	14.4	44	-	33.0
Danville town, Rockingham County	882	767	1 340	24.6	214	115	356	14.1	118	-	18.3
Deerfield town, Rockingham County	765	621	1 322	23.7	108	144	465	10.0-	111	-	23.1
Deering town, Hillsborough County	335	233	1 008	23.9	46	102	388	11.3	46	-	22.5
Derry CDP, Rockingham County	3 797	3 330	1 295	23.7	685	467	480	18.0	3 802	-	23.4

Table 32. **Mortgage and Rental Cost Characteristics: 2000**—Con.

[Data based on a sample (except Tables 65-68). For information on confidentiality protection, coverage, sampling error, and nonsampling error, see Appendix G.
For location of definitions, see "How to Use This Census Report"]

State County Place and County Subdivision	Specified owner-occupied housing units								Specified renter-occupied housing units paying cash rent		
		With a mortgage				Not mortgaged					
	Total	Total	Median selected monthly owner costs (dollars)	Median selected monthly owner costs as a percentage of household income in 1999	With a second mortgage or home equity loan or both	Total	Median selected monthly owner costs (dollars)	Median selected monthly owner costs as a percentage of household income in 1999	Total	With meals included in rent	Median gross rent as a percentage of household income in 1999
PLACE AND COUNTY SUBDIVISION—Con.											
Derry town, Rockingham County	6 499	5 755	1 327	23.4	1 187	744	476	17.3	4 271	-	23.2
Dixs grant, Coos County	-	-	-	-	-	-	-	-	-	-	-
Dixville township, Coos County	-	-	-	-	-	-	-	-	-	-	-
Dorchester town, Grafton County	51	27	858	19.7	2	24	275	22.5	4	-	22.5
Dover city, Strafford County	4 747	3 371	1 187	21.3	670	1 376	442	14.7	5 578	49	24.1
Dublin town, Cheshire County	272	179	1 212	24.1	27	93	528	16.8	50	-	19.2
Dummer town, Coos County	73	45	812	17.4	6	28	222	13.3	11	-	26.3
Dunbarton town, Merrimack County	517	414	1 159	20.7	79	103	386	10.0-	45	-	20.9
Durham CDP, Strafford County	640	353	1 533	23.6	66	287	637	13.8	972	-	43.5
Durham town, Strafford County	1 408	927	1 680	23.5	219	481	661	12.9	1 158	-	34.7
East Kingston town, Rockingham County	414	369	1 355	22.1	85	45	454	18.2	47	3	23.2
East Merrimack CDP, Hillsborough County	631	516	1 073	24.6	111	115	457	14.6	726	8	23.3
Easton town, Grafton County	78	51	1 102	25.6	13	27	391	10.8	4	-	20.0
Eaton town, Carroll County	58	19	1 156	19.5	-	39	388	12.7	18	-	27.5
Effingham town, Carroll County	235	156	859	25.5	27	79	342	13.3	74	-	25.0
Ellsworth town, Grafton County	14	7	675	22.5	-	7	375	11.3	4	-	20.0
Enfield CDP, Grafton County	280	173	1 078	22.7	36	107	441	14.3	280	7	24.2
Enfield town, Grafton County	944	716	986	21.1	117	228	417	12.9	502	7	22.8
Epping CDP, Rockingham County	292	210	1 107	24.3	35	82	383	15.0	222	-	23.1
Epping town, Rockingham County	1 136	967	1 191	23.0	198	169	409	12.9	417	-	23.4
Epsom town, Merrimack County	807	653	1 025	21.6	170	154	353	10.3	256	8	22.3
Errol town, Coos County	75	28	589	22.5	8	47	260	11.5	10	-	12.0
Ervings location, Coos County	-	-	-	-	-	-	-	-	-	-	-
Exeter CDP, Rockingham County	1 456	1 022	1 349	23.5	238	434	529	14.2	1 439	9	24.7
Exeter town, Rockingham County	2 465	1 839	1 426	23.1	401	626	536	14.1	1 764	186	25.5
Farmington CDP, Strafford County	662	452	949	24.5	90	210	294	14.1	481	-	25.4
Farmington town, Strafford County	1 043	747	968	21.7	176	296	313	14.2	614	-	24.2
Fitzwilliam town, Cheshire County	466	342	992	21.6	74	124	374	13.9	115	2	25.4
Francestown town, Hillsborough County	286	205	1 314	20.5	57	81	504	13.1	53	-	25.2
Franconia town, Grafton County	210	123	1 069	23.8	16	87	434	12.3	100	-	23.4
Franklin city, Merrimack County	1 587	1 112	967	22.3	237	475	385	15.1	1 353	-	26.6
Freedom town, Carroll County	361	176	936	24.3	22	185	346	13.8	47	-	25.6
Fremont town, Rockingham County	849	762	1 284	23.4	188	87	390	10.0-	111	-	20.7
Gilford town, Belknap County	1 752	1 145	1 161	21.9	243	607	423	12.8	323	27	29.1
Gilmanton town, Belknap County	709	522	1 045	23.6	94	187	432	13.4	84	-	22.8
Gilsum town, Cheshire County	159	97	906	21.0	10	62	380	20.8	29	-	18.1
Goffstown town, Hillsborough County	3 558	2 776	1 273	22.1	482	782	464	13.8	1 083	-	24.0
Gorham CDP, Coos County	358	190	833	19.5	42	168	349	19.8	237	-	21.2
Gorham town, Coos County	646	339	892	21.4	70	307	356	19.8	352	7	21.3
Goshen town, Sullivan County	159	117	867	22.8	14	42	383	13.6	24	2	22.8
Grafton town, Grafton County	177	121	819	21.2	20	56	330	12.9	40	-	22.5
Grantham town, Sullivan County	710	459	1 300	22.9	83	251	521	12.0	98	-	23.3
Greenfield town, Hillsborough County	310	252	1 051	23.6	78	58	483	17.0	85	-	20.4
Greenland town, Rockingham County	789	509	1 598	24.1	130	280	417	11.8	208	-	20.0
Greens grant, Coos County	-	-	-	-	-	-	-	-	-	-	-
Greenville CDP, Hillsborough County	193	154	981	19.4	36	39	395	10.0-	211	-	25.1
Greenville town, Hillsborough County	243	192	1 061	20.4	36	51	403	10.0-	274	-	24.4
Groton town, Grafton County	91	62	745	19.6	7	29	243	23.6	11	-	15.8
Groveton CDP, Coos County	304	160	606	18.4	17	144	288	17.7	171	-	24.2
Hadleys purchase, Coos County	-	-	-	-	-	-	-	-	-	-	-
Hale's location, Carroll County	31	11	1 563	31.3	-	20	367	11.3	-	-	-
Hampstead town, Rockingham County	2 115	1 721	1 599	22.2	448	394	490	13.0	494	-	19.9
Hampton CDP, Rockingham County	2 286	1 696	1 443	22.2	389	590	460	12.7	1 112	12	23.4
Hampton town, Rockingham County	3 468	2 548	1 456	22.6	583	920	470	12.7	1 982	12	22.4
Hampton Falls town, Rockingham County	516	395	1 740	23.5	79	121	538	13.6	67	-	26.9
Hancock town, Hillsborough County	365	223	1 216	21.8	58	142	565	13.9	91	-	22.8
Hanover CDP, Grafton County	810	433	1 879	21.0	89	377	690	11.0	778	12	30.1
Hanover town, Grafton County	1 461	920	1 923	19.8	164	541	681	10.5	882	12	29.8
Harrisville town, Cheshire County	260	174	1 007	22.0	43	86	377	11.2	73	-	22.5
Hart's Location town, Carroll County	7	2	950	12.5	-	5	308	12.5	-	-	-
Haverhill town, Grafton County	845	545	842	21.8	125	300	383	13.3	468	-	21.6
Hebron town, Grafton County	136	53	975	19.0	6	83	404	11.7	27	-	28.6
Henniker CDP, Merrimack County	188	144	1 294	26.6	70	44	469	17.5	279	15	25.9
Henniker town, Merrimack County	708	591	1 211	24.2	167	117	498	13.1	437	15	24.5
Hill town, Merrimack County	212	165	827	20.9	20	47	316	13.3	21	-	23.0
Hillsborough CDP, Hillsborough County	336	214	924	23.8	31	122	366	13.8	360	-	28.6
Hillsborough town, Hillsborough County	1 020	744	959	21.1	149	276	367	12.7	490	-	26.1
Hinsdale CDP, Cheshire County	311	213	939	23.3	29	98	400	17.2	282	-	24.1
Hinsdale town, Cheshire County	786	545	992	23.8	115	241	378	13.2	388	-	22.9
Holderness town, Grafton County	385	256	1 156	20.5	45	129	461	13.2	128	-	23.4
Hollis town, Hillsborough County	2 048	1 563	1 949	20.2	335	485	676	14.2	138	-	26.2
Hooksett CDP, Merrimack County	854	719	1 122	19.5	152	135	447	13.4	338	-	24.2
Hooksett town, Merrimack County	2 658	2 128	1 227	20.6	409	530	440	12.3	793	-	22.3
Hopkinton town, Merrimack County	1 350	965	1 372	23.1	313	385	538	10.3	248	-	24.2
Hudson CDP, Hillsborough County	1 558	1 130	1 254	22.5	298	428	398	14.0	1 037	-	23.5
Hudson town, Hillsborough County	5 287	4 288	1 386	22.0	918	999	432	12.7	1 693	-	23.5
Jackson town, Carroll County	211	81	1 098	22.9	2	130	406	11.3	68	-	22.7
Jaffrey CDP, Cheshire County	464	324	1 011	26.6	94	140	515	19.5	531	-	24.6
Jaffrey town, Cheshire County	1 029	703	1 043	23.4	114	326	494	17.1	644	-	24.2
Jefferson town, Coos County	168	109	838	17.9	6	59	381	13.8	47	-	26.3
Keene city, Cheshire County	3 979	2 566	1 118	23.0	442	1 413	482	16.8	3 697	45	27.5

Table 32. **Mortgage and Rental Cost Characteristics: 2000**—Con.

[Data based on a sample (except Tables 65-68). For information on confidentiality protection, coverage, sampling error, and nonsampling error, see Appendix G.
For location of definitions, see "How to Use This Census Report"]

State County Place and County Subdivision	Specified owner-occupied housing units								Specified renter-occupied housing units paying cash rent		
		With a mortgage				Not mortgaged					
	Total	Total	Median selected monthly owner costs (dollars)	Median selected monthly owner costs as a percentage of household income in 1999	With a second mortgage or home equity loan or both	Total	Median selected monthly owner costs (dollars)	Median selected monthly owner costs as a percentage of household income in 1999	Total	With meals included in rent	Median gross rent as a percentage of household income in 1999
PLACE AND COUNTY SUBDIVISION—Con.											
Kensington town, Rockingham County	463	367	1 468	23.0	95	96	462	13.6	45	-	23.5
Kilkenny township, Coos County	-	-	-	-	-	-	-	-	-	-	-
Kingston town, Rockingham County	1 574	1 272	1 259	22.7	358	302	388	13.3	271	-	19.6
Laconia city, Belknap County	3 034	2 146	1 010	22.5	354	888	399	14.0	2 772	78	25.2
Lancaster CDP, Coos County	330	223	815	21.3	27	107	351	13.7	301	-	25.2
Lancaster town, Coos County	575	373	831	20.8	39	202	363	14.6	378	-	24.4
Landaff town, Grafton County	74	48	717	19.1	6	26	239	11.9	18	-	20.7
Langdon town, Sullivan County	120	84	936	24.0	2	36	330	12.5	13	-	25.5
Lebanon city, Grafton County	2 259	1 568	1 099	20.9	342	691	451	11.9	2 552	-	24.1
Lee town, Strafford County	701	529	1 482	23.5	164	172	536	15.0	328	-	23.1
Lempster town, Sullivan County	159	100	900	22.8	10	59	392	12.5	29	-	20.6
Lincoln town, Grafton County	287	142	811	19.2	13	145	283	15.5	192	-	22.3
Lisbon CDP, Grafton County	212	135	850	20.4	13	77	399	14.9	148	-	19.6
Lisbon town, Grafton County	284	187	878	21.2	18	97	399	15.6	176	-	20.6
Litchfield town, Hillsborough County	1 887	1 713	1 429	22.3	394	174	522	10.0-	276	-	25.4
Littleton CDP, Grafton County	729	517	794	19.8	76	212	328	10.0-	831	-	26.6
Littleton town, Grafton County	959	679	834	19.6	108	280	327	10.0-	901	-	26.7
Livermore town, Grafton County	-	-	-	-	-	-	-	-	-	-	-
Londonderry CDP, Rockingham County	2 597	2 244	1 475	23.0	547	353	535	13.0	570	-	20.2
Londonderry town, Rockingham County	5 645	4 939	1 479	22.7	1 162	706	529	13.0	871	-	21.7
Loudon town, Merrimack County	922	732	1 039	21.8	145	190	362	10.4	102	-	16.5
Low and Burbanks grant, Coos County	-	-	-	-	-	-	-	-	-	-	-
Lyman town, Grafton County	99	56	914	23.8	13	43	421	11.3	11	-	21.3
Lyme town, Grafton County	322	214	1 299	23.7	41	108	433	13.2	106	-	24.4
Lyndeborough town, Hillsborough County	331	248	1 195	22.6	48	83	427	14.2	48	-	20.5
Madbury town, Strafford County	259	215	1 444	23.3	44	44	572	13.6	97	-	23.5
Madison town, Carroll County	474	310	866	22.1	41	164	340	12.0	120	-	22.0
Manchester city, Hillsborough County	15 976	10 942	1 183	22.9	1 950	5 034	459	15.5	23 348	328	24.7
Marlborough CDP, Cheshire County	205	109	957	26.2	22	96	421	14.2	167	-	23.9
Marlborough town, Cheshire County	412	252	969	22.7	45	160	417	14.8	192	-	24.2
Marlow town, Cheshire County	133	87	932	24.9	14	46	440	14.7	26	-	25.0
Martins location, Coos County	-	-	-	-	-	-	-	-	-	-	-
Mason town, Hillsborough County	269	237	1 237	23.2	38	32	446	10.0-	11	-	16.9
Meredith CDP, Belknap County	352	196	995	24.9	35	156	368	13.6	230	-	22.7
Meredith town, Belknap County	1 424	938	1 133	22.9	207	486	409	11.4	492	-	23.7
Merrimack town, Hillsborough County	6 676	5 853	1 337	21.3	1 241	823	469	11.9	1 112	8	23.3
Middleton town, Strafford County	339	270	945	23.3	58	69	325	11.7	34	-	22.5
Milan town, Coos County	329	182	779	20.5	11	147	337	12.7	47	-	27.3
Milford CDP, Hillsborough County	1 462	1 086	1 279	24.0	233	376	458	14.7	1 509	-	21.9
Milford town, Hillsborough County	2 522	1 985	1 355	23.2	413	537	477	14.0	1 831	-	22.0
Millsfield township, Coos County	2	2	650	12.5	-	-	-	-	-	-	-
Milton town, Strafford County	719	540	1 004	22.7	79	179	337	12.5	256	-	26.8
Monroe town, Grafton County	215	125	815	21.1	25	90	308	10.0-	27	-	26.3
Mont Vernon town, Hillsborough County	453	363	1 532	23.1	82	90	623	16.5	43	-	18.9
Moultonborough town, Carroll County	1 348	826	1 034	27.4	169	522	436	12.3	169	-	19.3
Nashua city, Hillsborough County	15 638	11 989	1 339	21.4	2 667	3 649	473	13.7	14 641	359	24.1
Nelson town, Cheshire County	121	76	1 000	23.3	4	45	338	14.8	34	-	22.8
New Boston town, Hillsborough County	951	793	1 291	23.0	164	158	577	11.8	160	-	26.8
Newbury town, Merrimack County	495	354	1 122	22.2	68	141	396	14.0	73	-	24.0
New Castle town, Rockingham County	343	175	2 181	24.1	47	168	739	12.9	61	-	20.2
New Durham town, Strafford County	532	383	1 144	23.5	105	149	397	13.3	62	-	23.3
Newfields town, Rockingham County	387	308	1 625	23.9	73	79	478	14.0	53	-	17.8
New Hampton town, Belknap County	390	281	1 001	20.5	40	109	373	12.0	49	-	20.3
Newington town, Rockingham County	180	123	1 616	28.4	28	57	450	10.0-	49	-	19.6
New Ipswich town, Hillsborough County	830	653	1 139	23.6	127	177	352	11.8	186	-	22.6
New London town, Merrimack County	979	488	1 503	25.1	98	491	564	12.9	237	-	25.9
Newmarket CDP, Rockingham County	664	542	1 151	23.4	48	122	460	18.4	1 352	-	25.2
Newmarket town, Rockingham County	1 392	1 150	1 235	22.7	178	242	464	17.3	1 542	-	24.6
Newport CDP, Sullivan County	711	442	886	22.7	33	269	401	10.6	660	-	25.0
Newport town, Sullivan County	1 162	733	913	22.3	117	429	384	13.5	822	-	24.6
Newton town, Rockingham County	1 105	918	1 296	22.5	224	187	403	10.9	225	-	22.0
North Conway CDP, Carroll County	328	204	871	19.3	17	124	484	13.9	534	-	26.5
Northfield town, Merrimack County	801	640	972	21.2	110	161	406	12.7	502	-	24.5
North Hampton town, Rockingham County	1 053	667	1 643	23.5	116	386	478	13.1	171	-	17.0
Northumberland town, Coos County	545	292	656	18.3	33	253	294	14.7	222	-	22.9
Northwood town, Rockingham County	745	586	1 109	22.6	103	159	434	15.8	163	-	22.3
Nottingham town, Rockingham County	875	731	1 275	23.5	215	144	588	14.5	77	-	20.8
Odell township, Coos County	-	-	-	-	-	-	-	-	-	-	-
Orange town, Grafton County	56	39	965	19.8	15	17	375	15.6	-	-	-
Orford town, Grafton County	199	146	971	22.4	24	53	438	14.0	70	-	18.4
Ossipee town, Carroll County	852	513	887	26.6	65	339	322	17.3	307	-	23.8
Pelham town, Hillsborough County	2 801	2 233	1 350	21.4	414	568	436	10.7	459	-	24.0
Pembroke town, Merrimack County	1 471	1 140	1 153	21.7	223	331	465	17.6	825	-	23.9
Peterborough CDP, Hillsborough County	583	338	1 145	25.8	38	245	470	15.3	473	-	24.9
Peterborough town, Hillsborough County	1 204	740	1 266	24.7	116	464	532	15.8	709	-	24.2
Piermont town, Grafton County	162	99	914	22.2	13	63	354	13.5	50	-	23.1
Pinardville CDP, Hillsborough County	1 063	776	1 088	21.4	95	287	445	14.1	525	-	23.8
Pinkhams grant, Coos County	-	-	-	-	-	-	-	-	-	-	-
Pittsburg town, Coos County	236	113	713	22.5	11	123	257	12.9	33	-	19.1
Pittsfield CDP, Merrimack County	241	158	1 090	27.3	25	83	424	13.8	405	-	27.3
Pittsfield town, Merrimack County	604	438	1 089	26.2	81	166	468	14.3	553	8	26.9

Table 32. **Mortgage and Rental Cost Characteristics: 2000**—Con.

[Data based on a sample (except Tables 65-68). For information on confidentiality protection, coverage, sampling error, and nonsampling error, see Appendix G.
For location of definitions, see "How to Use This Census Report"]

State County Place and County Subdivision	Specified owner-occupied housing units								Specified renter-occupied housing units paying cash rent		
		With a mortgage				Not mortgaged					
	Total	Total	Median selected monthly owner costs (dollars)	Median selected monthly owner costs as a percentage of household income in 1999	With a second mortgage or home equity loan or both	Total	Median selected monthly owner costs (dollars)	Median selected monthly owner costs as a percentage of household income in 1999	Total	With meals included in rent	Median gross rent as a percentage of household income in 1999
PLACE AND COUNTY SUBDIVISION—Con.											
Plainfield town, Sullivan County	368	281	1 074	23.3	46	87	446	15.2	66	-	22.1
Plaistow town, Rockingham County	1 857	1 483	1 338	22.4	306	374	431	12.5	600	-	23.4
Plymouth CDP, Grafton County	290	218	1 193	22.7	93	72	533	12.0	341	-	37.4
Plymouth town, Grafton County	612	447	1 046	23.0	131	165	447	13.8	686	-	28.7
Portsmouth city, Rockingham County	3 719	2 532	1 354	22.9	585	1 187	520	15.7	4 809	25	23.6
Randolph town, Coos County	96	60	953	19.0	5	36	331	12.5	14	-	15.0
Raymond CDP, Rockingham County	504	353	1 148	22.1	52	151	401	10.0-	386	-	23.9
Raymond town, Rockingham County	1 896	1 558	1 155	23.4	291	338	396	14.6	740	8	24.0
Richmond town, Cheshire County	201	172	1 077	23.4	30	29	442	16.4	22	-	22.5
Rindge town, Cheshire County	993	769	1 064	23.8	164	224	451	15.3	215	-	26.8
Rochester city, Strafford County	4 928	3 576	1 036	22.8	709	1 352	393	14.9	3 666	-	25.9
Rollinsford town, Strafford County	551	364	1 147	21.0	77	187	453	13.9	284	-	19.9
Roxbury town, Cheshire County	50	32	783	22.2	4	18	375	16.3	9	-	13.2
Rumney town, Grafton County	307	181	820	19.2	7	126	352	13.9	89	5	23.7
Rye town, Rockingham County	1 506	893	1 561	24.1	203	613	588	12.3	379	27	26.4
Salem town, Rockingham County	6 730	5 200	1 402	22.4	1 118	1 530	438	13.1	2 149	-	22.9
Salisbury town, Merrimack County	272	223	984	21.4	48	49	320	10.8	11	-	31.3
Sanbornton town, Belknap County	606	449	1 077	23.6	94	157	382	13.1	62	-	26.0
Sandown town, Rockingham County	1 282	1 147	1 384	22.3	353	135	454	17.0	141	11	25.5
Sandwich town, Carroll County	229	109	1 058	21.9	15	120	363	11.5	58	-	23.0
Sargents purchase, Coos County	-	-	-	-	-	-	-	-	-	-	-
Seabrook town, Rockingham County	1 141	767	1 284	23.8	164	374	402	14.4	1 193	-	24.0
Second College grant, Coos County	-	-	-	-	-	-	-	-	-	-	-
Sharon town, Hillsborough County	79	59	1 283	18.6	6	20	500	21.7	10	-	25.0
Shelburne town, Coos County	111	71	879	19.6	11	40	279	14.1	20	-	21.7
Somersworth city, Strafford County	1 906	1 380	1 088	21.4	243	526	454	16.6	1 961	28	24.3
South Hampton town, Rockingham County	190	127	1 396	20.8	36	63	479	16.3	24	-	25.0
South Hooksett CDP, Merrimack County	1 030	756	1 271	20.9	121	274	426	12.5	333	-	19.8
Springfield town, Sullivan County	183	141	1 084	21.8	14	42	488	12.6	41	-	18.9
Stark town, Coos County	127	58	750	21.0	5	69	316	11.3	16	-	21.7
Stewartstown town, Coos County	132	67	614	21.0	2	65	281	15.3	71	-	24.6
Stoddard town, Cheshire County	264	174	848	23.4	25	90	321	13.3	32	-	23.9
Strafford town, Strafford County	770	625	1 219	21.6	124	145	428	11.5	102	-	19.8
Stratford town, Coos County	150	82	718	19.2	2	68	288	15.7	115	2	22.0
Stratham town, Rockingham County	1 624	1 371	1 542	22.2	345	253	472	11.9	240	-	22.7
Success township, Coos County	-	-	-	-	-	-	-	-	-	-	-
Sugar Hill town, Grafton County	125	78	1 031	20.0	16	47	478	11.1	30	-	19.4
Sullivan town, Cheshire County	124	95	959	19.5	15	29	385	12.2	40	2	23.3
Sunapee town, Sullivan County	784	440	1 052	21.5	76	344	432	12.2	295	-	23.1
Suncook CDP, Merrimack County	986	640	1 063	20.9	105	346	421	16.1	1 079	-	24.2
Surry town, Cheshire County	201	134	1 021	24.4	24	67	403	10.0-	20	-	22.9
Sutton town, Merrimack County	388	286	1 032	25.2	59	102	448	12.6	71	-	21.1
Swanzey town, Cheshire County	1 550	1 131	1 069	22.8	169	419	398	12.2	587	-	23.8
Tamworth town, Carroll County	532	328	882	23.4	71	204	324	14.7	226	-	25.3
Temple town, Hillsborough County	229	173	1 231	22.8	24	56	525	15.0	44	-	26.7
Thompson and Meserves purchase, Coos County	-	-	-	-	-	-	-	-	-	-	-
Thornton town, Grafton County	381	231	945	23.0	35	150	381	12.3	181	-	24.6
Tilton town, Belknap County	520	408	888	20.7	89	112	346	12.9	456	-	23.3
Tilton-Northfield CDP	480	379	908	19.5	61	101	384	16.5	619	-	23.9
Belknap County (part)	258	208	904	20.1	43	50	372	17.0	288	-	24.5
Merrimack County (part)	222	171	912	18.7	18	51	398	14.8	331	-	23.5
Troy town, Cheshire County	360	274	983	24.3	56	86	437	17.5	197	-	24.6
Tuftonboro town, Carroll County	592	332	1 006	22.3	63	260	390	12.3	80	-	21.2
Unity town, Sullivan County	213	154	870	23.1	22	59	353	12.1	27	-	33.8
Wakefield town, Carroll County	1 083	689	905	22.6	118	394	366	12.1	243	-	24.8
Walpole town, Cheshire County	834	518	948	22.6	71	316	384	10.0-	361	-	22.1
Warner town, Merrimack County	496	341	999	21.6	55	155	401	13.2	208	-	25.2
Warren town, Grafton County	172	106	694	21.5	6	66	313	12.5	44	-	24.2
Washington town, Sullivan County	252	160	1 033	22.7	42	92	436	16.1	18	-	28.8
Waterville Valley town, Grafton County	26	14	2 000	40.0	4	12	750	10.0-	25	-	24.2
Weare town, Hillsborough County	1 687	1 491	1 218	23.5	297	196	502	14.3	330	-	24.5
Webster town, Merrimack County	364	276	1 049	21.3	66	88	400	15.0	33	-	22.5
Wentworth town, Grafton County	163	107	839	21.0	17	56	314	12.9	30	-	21.5
Wentworth location, Coos County	11	7	625	22.5	-	4	225	10.0	3	-	12.5
Westmoreland town, Cheshire County	341	239	1 133	22.1	45	102	422	13.0	47	-	23.3
West Swanzey CDP, Cheshire County	266	183	1 032	24.0	21	83	335	12.5	196	-	25.0
Whitefield CDP, Coos County	177	115	745	20.4	12	62	332	13.7	184	2	24.4
Whitefield town, Coos County	387	242	787	22.2	25	145	380	14.9	219	2	24.0
Wilmot town, Merrimack County	270	196	1 122	27.2	38	74	446	12.9	48	-	29.4
Wilton CDP, Hillsborough County	197	169	1 162	24.6	21	28	344	20.0	198	-	27.0
Wilton town, Hillsborough County	767	633	1 306	21.9	127	134	414	20.9	276	-	24.3
Winchester CDP, Cheshire County	222	122	1 081	28.5	12	100	387	14.1	265	-	30.4
Winchester town, Cheshire County	593	386	1 026	22.7	33	207	384	15.3	415	-	29.0
Windham town, Rockingham County	3 130	2 633	1 681	20.8	605	497	518	10.8	181	-	22.6
Windsor town, Hillsborough County	26	20	850	17.5	8	6	225	10.0-	12	-	10.0-
Wolfeboro CDP, Carroll County	687	368	1 124	22.7	89	319	428	13.8	402	20	24.9
Wolfeboro town, Carroll County	1 552	913	1 098	24.7	190	639	441	14.1	541	20	24.5
Woodstock town, Grafton County	188	86	829	21.8	12	102	344	13.2	163	-	19.9
Woodsville CDP, Grafton County	147	92	759	23.8	12	55	411	14.6	225	-	21.3

Table 33. **Place of Birth, Residence in 1995, and Language for the American Indian and Alaska Native Population (One Race): 2000**

[The above table was omitted because there were no qualifying areas.]

Table 34. **Education and Veteran Status for the American Indian and Alaska Native Population (One Race): 2000**

[The above table was omitted because there were no qualifying areas.]

Table 35. **Disability Status for the American Indian and Alaska Native Population (One Race): 2000**

[The above table was omitted because there were no qualifying areas.]

Table 36. **Employment Status and Journey to Work for the American Indian and Alaska Native Population (One Race): 2000**

[The above table was omitted because there were no qualifying areas.]

Table 37. **Work Status and Income in 1999 for the American Indian and Alaska Native Population (One Race): 2000**

[The above table was omitted because there were no qualifying areas.]

Table 38. **Earnings in 1999 of Full-Time, Year-Round Workers, by Sex for the American Indian and Alaska Native Population (One Race): 2000**

[The above table was omitted because there were no qualifying areas.]

Table 39. **Income in 1999 of Households With an American Indian and Alaska Native Householder (One Race): 2000**

[The above table was omitted because there were no qualifying areas.]

Table 40. **Poverty Status in 1999 for the American Indian and Alaska Native Population (One Race): 2000**

[The above table was omitted because there were no qualifying areas.]

Table 41. **Units in Structure: 2000**

[The above table was omitted because there were no qualifying areas.]

Table 42. **Physical Housing Characteristics: 2000**

[The above table was omitted because there were no qualifying areas.]

Table 43. **Selected Equipment Characteristics of Housing Units With an American Indian and Alaska Native Householder (One Race): 2000**

[The above table was omitted because there were no qualifying areas.]

Table 44. **Year Householder Moved into Unit for Housing Units With an American Indian and Alaska Native Householder (One Race): 2000**

[The above table was omitted because there were no qualifying areas.]

Table 45. **Home Value of Housing Units With an American Indian and Alaska Native Householder (One Race): 2000**

[The above table was omitted because there were no qualifying areas.]

Table 46. **Selected Monthly Owner Costs of Housing Units With an American Indian and Alaska Native Householder (One Race): 2000**

[The above table was omitted because there were no qualifying areas.]

Table 47. **Gross Rent of Housing Units With an American Indian and Alaska Native Householder (One Race): 2000**

[The above table was omitted because there were no qualifying areas.]

Table 48. **Selected Mortgage and Rental Cost Characteristics of Housing Units With an American Indian and Alaska Native Householder (One Race): 2000**

[The above table was omitted because there were no qualifying areas.]

Table 49. **Place of Birth, Residence in 1995, and Language for the Native Hawaiian and Other Pacific Islander Population (One Race): 2000**

[The above table was omitted because there were no qualifying areas.]

Table 50. **Education and Veteran Status for the Native Hawaiian and Other Pacific Islander Population (One Race): 2000**

[The above table was omitted because there were no qualifying areas.]

Table 51. **Disability Status for the Native Hawaiian and Other Pacific Islander Population (One Race): 2000**

[The above table was omitted because there were no qualifying areas.]

Table 52. **Employment Status and Journey to Work for the Native Hawaiian and Other Pacific Islander Population (One Race): 2000**

[The above table was omitted because there were no qualifying areas.]

Table 53. **Work Status and Income in 1999 for the Native Hawaiian and Other Pacific Islander Population (One Race): 2000**

[The above table was omitted because there were no qualifying areas.]

Table 54. **Earnings in 1999 of Full-Time, Year-Round Workers, by Sex for the Native Hawaiian and Other Pacific Islander Population (One Race): 2000**

[The above table was omitted because there were no qualifying areas.]

Table 55. **Income in 1999 of Households With a Native Hawaiian and Other Pacific Islander Householder (One Race): 2000**

[The above table was omitted because there were no qualifying areas.]

Table 56. **Poverty Status in 1999 for the Native Hawaiian and Other Pacific Islander Population (One Race): 2000**

[The above table was omitted because there were no qualifying areas.]

Table 57. **Units in Structure: 2000**

[The above table was omitted because there were no qualifying areas.]

Table 58. **Physical Housing Characteristics: 2000**

[The above table was omitted because there were no qualifying areas.]

Table 59. **Selected Equipment Characteristics of Housing Units With a Native Hawaiian and Other Pacific Islander Householder (One Race): 2000**

[The above table was omitted because there were no qualifying areas.]

Table 60. **Year Householder Moved into Unit for Housing Units With a Native Hawaiian and Other Pacific Islander Householder (One Race): 2000**

[The above table was omitted because there were no qualifying areas.]

Table 61. **Home Value of Housing Units With a Native Hawaiian and Other Pacific Islander Householder (One Race): 2000**

[The above table was omitted because there were no qualifying areas.]

Table 62. Selected Monthly Owner Costs of Housing Units With a Native Hawaiian and Other Pacific Islander Householder (One Race): 2000

[The above table was omitted because there were no qualifying areas.]

Table 63. Gross Rent of Housing Units With a Native Hawaiian and Other Pacific Islander Householder (One Race): 2000

[The above table was omitted because there were no qualifying areas.]

Table 64. Selected Mortgage and Rental Cost Characteristics of Housing Units With a Native Hawaiian and Other Pacific Islander Householder (One Race): 2000

[The above table was omitted because there were no qualifying areas.]

Table 65. **Percent of Population and Housing Units in Sample: 2000**

[Data based on a sample (except Tables 65-68). For information on confidentiality protection, coverage, sampling error, and nonsampling error, see Appendix G.
For location of definitions, see "How to Use This Census Report"]

State County County Subdivision Place	Population		Housing units	
	100-percent count	Percent in sample	100-percent count	Percent in sample
The State	**1 235 786**	**17.2**	**547 024**	**18.7**
Belknap County	56 325	17.2	32 121	17.0
Alton town	4 502	14.5	3 522	14.9
Barnstead town	3 886	22.9	1 994	21.5
Belmont town	6 716	11.7	3 113	11.8
Center Harbor town	996	44.6	653	45.3
Gilford town	6 803	11.9	4 312	13.3
Gilmanton town	3 060	23.1	1 848	19.6
Laconia city	16 411	15.7	8 554	15.6
Meredith town	5 943	15.2	4 191	14.9
Meredith CDP	1 739	16.2	832	16.2
New Hampton town	1 950	41.0	944	40.7
Sanbornton town	2 581	22.9	1 359	22.9
Tilton town	3 477	15.2	1 631	15.5
Tilton-Northfield CDP (part)	1 645	15.4	654	15.1
Carroll County	43 666	27.7	34 750	29.9
Albany town	654	41.0	506	45.1
Bartlett town	2 705	42.5	3 589	45.5
Brookfield town	604	45.0	280	48.2
Chatham town	260	57.7	253	44.3
Conway town	8 604	16.5	5 927	16.1
Conway CDP	1 692	14.7	974	13.6
North Conway CDP	2 069	17.1	1 602	15.7
Eaton town	375	36.8	239	38.9
Effingham town	1 273	44.7	791	46.6
Freedom town	1 303	45.4	1 406	45.6
Hale's location	58	44.8	65	44.6
Hart's Location town	37	35.1	50	48.0
Jackson town	835	41.4	910	42.6
Madison town	1 984	42.8	1 589	45.0
Moultonborough town	4 484	23.1	4 523	24.9
Ossipee town	4 211	16.9	2 742	17.2
Sandwich town	1 286	47.9	965	48.4
Tamworth town	2 510	46.3	1 662	46.9
Tuftonboro town	2 148	46.5	2 019	45.5
Wakefield town	4 252	23.9	3 331	24.1
Wolfeboro town	6 083	12.8	3 903	12.8
Wolfeboro CDP	2 979	12.9	1 722	12.2
Cheshire County	73 825	21.5	31 876	22.8
Alstead town	1 944	47.3	941	47.5
Chesterfield town	3 542	23.1	1 632	23.5
Dublin town	1 476	44.2	686	44.5
Fitzwilliam town	2 141	46.4	1 074	46.8
Gilsum town	777	43.4	343	41.1
Harrisville town	1 075	46.5	698	41.4
Hinsdale town	4 082	15.4	1 714	15.5
Hinsdale CDP	1 713	15.8	746	15.5
Jaffrey town	5 476	10.7	2 352	10.9
Jaffrey CDP	2 802	10.5	1 217	11.2
Keene city	22 563	12.4	9 295	13.2
Marlborough town	2 009	47.0	896	46.9
Marlborough CDP	1 089	46.4	494	46.6
Marlow town	747	47.9	396	45.7
Nelson town	634	40.9	400	37.8
Richmond town	1 077	47.5	432	46.1
Rindge town	5 451	14.5	1 863	15.0
Roxbury town	237	41.4	90	46.7
Stoddard town	928	43.4	939	44.4
Sullivan town	746	42.6	299	42.5
Surry town	673	47.1	282	46.5
Swanzey town	6 800	11.9	2 818	11.7
West Swanzey CDP	1 118	11.4	506	12.3
Troy town	1 962	45.0	775	45.9
Walpole town	3 594	15.2	1 592	15.9
Westmoreland town	1 747	42.1	618	46.6
Winchester town	4 144	15.7	1 741	15.2
Winchester CDP	1 832	16.2	727	15.4
Coos County	33 111	29.7	19 623	31.4
Atkinson and Gilmanton Academy grant	12	-	15	13.3
Beans grant	-	(X)	-	(X)
Beans purchase	4	-	3	-
Berlin city	10 331	16.5	5 111	16.2
Cambridge township	10	-	39	38.5
Carroll town	663	45.6	740	47.0
Chandlers purchase	-	(X)	-	(X)
Clarksville town	294	43.9	307	46.6
Colebrook town	2 321	45.2	1 312	44.7
Columbia town	750	46.1	449	40.3
Crawfords purchase	-	(X)	-	(X)
Cutts grant	-	(X)	-	(X)
Dalton town	927	37.2	520	37.1
Dixs grant	-	(X)	16	31.3
Dixville township	75	10.7	36	33.3
Dummer town	309	49.2	252	49.6
Errol town	298	46.3	447	37.6
Ervings location	1	-	1	-
Gorham town	2 895	16.6	1 482	15.7
Gorham CDP	1 773	15.7	912	14.9
Greens grant	-	(X)	-	(X)
Hadleys purchase	-	(X)	-	(X)
Jefferson town	1 006	43.2	582	43.8
Kilkenny township	-	(X)	-	(X)
Lancaster town	3 280	13.9	1 501	14.9
Lancaster CDP	1 695	12.1	803	14.3
Low and Burbanks grant	-	(X)	-	(X)
Coos County—Con.				
Martins location	-	(X)	-	(X)
Milan town	1 331	37.7	756	37.4
Millsfield township	22	40.9	62	24.2
Northumberland town	2 438	46.1	1 112	45.6
Groveton CDP	1 197	47.8	558	48.6
Odell township	5	-	73	17.8
Pinkhams grant	-	(X)	1	100.0
Pittsburg town	867	42.3	1 281	38.8
Randolph town	339	43.4	298	35.9
Sargents purchase	-	(X)	-	(X)
Second College grant	-	(X)	8	37.5
Shelburne town	379	41.7	197	40.1
Stark town	516	44.2	384	43.2
Stewartstown town	1 012	43.0	760	46.8
Stratford town	942	42.4	540	38.9
Success township	2	-	71	35.2
Thompson and Meserves purchase	-	(X)	-	(X)
Wentworth location	44	52.3	109	49.5
Whitefield town	2 038	43.7	1 158	45.9
Whitefield CDP	1 089	43.0	525	47.4
Grafton County	81 743	25.1	43 729	29.4
Alexandria town	1 329	46.0	783	46.6
Ashland town	1 955	45.9	1 149	46.3
Bath town	893	42.9	450	42.4
Benton town	314	37.3	155	47.1
Bethlehem town	2 199	41.7	1 307	39.3
Bridgewater town	974	47.3	850	48.4
Bristol town	3 033	23.9	2 073	24.4
Bristol CDP	1 670	23.7	928	24.1
Campton town	2 719	22.1	1 759	23.6
Canaan town	3 319	23.8	1 588	23.1
Dorchester town	353	47.3	236	46.6
Easton town	256	42.2	187	41.2
Ellsworth town	87	32.2	72	45.8
Enfield town	4 618	14.2	2 372	13.7
Enfield CDP	1 698	13.7	792	13.9
Franconia town	924	42.3	702	44.9
Grafton town	1 138	47.1	698	47.3
Groton town	456	41.0	342	46.8
Hanover town	10 850	11.5	2 989	11.8
Hanover CDP	8 162	11.3	1 891	11.6
Haverhill town	4 416	15.5	2 148	15.5
Woodsville CDP	1 081	13.5	517	13.5
Hebron town	459	47.3	517	47.8
Holderness town	1 930	44.4	1 208	47.8
Landaff town	378	45.0	214	47.7
Lebanon city	12 568	11.4	5 707	11.2
Lincoln town	1 271	42.9	2 339	45.7
Lisbon town	1 587	41.7	727	41.4
Lisbon CDP	1 070	42.2	469	41.8
Littleton town	5 845	12.0	2 746	11.1
Littleton CDP	4 431	11.9	2 093	10.9
Livermore town	3	-	1	-
Lyman town	487	45.6	280	43.2
Lyme town	1 679	48.9	752	47.7
Monroe town	759	45.6	333	46.2
Orange town	299	45.8	134	46.3
Orford town	1 091	46.3	561	45.6
Piermont town	709	46.8	394	46.4
Plymouth town	5 892	14.7	1 901	15.2
Plymouth CDP	3 528	13.5	772	14.5
Rumney town	1 480	47.2	879	46.0
Sugar Hill town	563	44.9	385	40.5
Thornton town	1 843	44.0	1 487	44.7
Warren town	873	50.6	506	46.2
Waterville Valley town	257	44.0	1 097	47.5
Wentworth town	798	47.7	437	46.2
Woodstock town	1 139	46.3	1 264	48.7
Hillsborough County	380 841	13.9	149 961	13.9
Amherst town	10 769	15.5	3 752	15.1
Antrim town	2 449	23.4	1 160	22.7
Antrim CDP	1 389	23.9	541	24.4
Bedford town	18 274	11.6	6 401	11.5
Bennington town	1 401	42.4	635	42.2
Brookline town	4 181	16.3	1 384	15.5
Deering town	1 875	37.9	933	37.3
Francestown town	1 480	44.7	656	46.2
Goffstown town	16 929	11.0	5 798	11.3
Pinardville CDP	5 779	10.4	1 969	10.9
Greenfield town	1 657	39.6	640	41.1
Greenville town	2 224	22.8	918	23.4
Greenville CDP	1 131	23.5	487	23.8
Hancock town	1 739	45.2	814	45.2
Hillsborough town	4 928	13.9	2 326	13.5
Hillsborough CDP	1 842	13.3	809	14.0
Hollis town	7 015	11.4	2 491	11.4
Hudson town	22 928	11.7	8 165	11.6
Hudson CDP	7 814	11.4	3 125	11.4
Litchfield town	7 360	11.9	2 389	12.0
Lyndeborough town	1 585	42.2	587	42.2
Manchester city	107 006	12.7	45 892	12.6
Mason town	1 147	46.1	455	43.5
Merrimack town	25 119	11.4	8 959	11.7
East Merrimack CDP	3 784	11.6	1 709	11.6
Milford town	13 535	12.1	5 316	11.9
Milford CDP	8 293	11.9	3 463	11.7

Table 65. **Percent of Population and Housing Units in Sample: 2000**—Con.

[Data based on a sample (except Tables 65-68). For information on confidentiality protection, coverage, sampling error, and nonsampling error, see Appendix G. For location of definitions, see "How to Use This Census Report"]

State County County Subdivision Place	Population		Housing units	
	100-percent count	Percent in sample	100-percent count	Percent in sample
Hillsborough County—Con.				
Milford town—Con.				
Wilton CDP (part)	89	11.2	35	11.4
Mont Vernon town	2 034	45.4	720	45.4
Nashua city	86 605	12.0	35 387	12.0
New Boston town	4 138	14.4	1 462	14.6
New Ipswich town	4 289	22.9	1 449	23.8
Pelham town	10 914	15.6	3 740	15.2
Peterborough town	5 883	13.1	2 509	13.0
Peterborough CDP	2 944	12.6	1 289	11.9
Sharon town	360	45.8	159	45.3
Temple town	1 297	46.6	465	45.4
Weare town	7 776	11.1	2 828	11.2
Wilton town	3 743	15.9	1 451	15.5
Wilton CDP (part)	1 147	13.7	485	14.4
Windsor town	201	33.3	120	32.5
Merrimack County	136 225	18.4	56 244	19.5
Allenstown town	4 843	14.6	1 962	14.2
Suncook CDP (part)	1 944	15.4	912	14.3
Andover town	2 109	45.8	1 038	47.3
Boscawen town	3 672	15.1	1 295	15.6
Bow town	7 138	10.8	2 330	10.7
Bradford town	1 454	48.9	762	47.4
Canterbury town	1 979	47.1	838	44.7
Chichester town	2 236	43.6	849	44.1
Concord city	40 687	13.3	16 881	13.4
Danbury town	1 071	43.4	596	47.1
Dunbarton town	2 226	43.3	858	41.4
Epsom town	4 021	15.7	1 592	15.6
Franklin city	8 405	11.4	3 676	11.7
Henniker town	4 433	14.1	1 679	15.3
Henniker CDP	1 627	14.4	558	15.9
Hill town	992	45.4	436	44.5
Hooksett town	11 721	10.4	4 307	10.7
Hooksett CDP	3 609	10.9	1 547	10.7
South Hooksett CDP	5 282	9.7	1 717	10.3
Hopkinton town	5 399	15.8	2 210	16.1
Contoocook CDP	1 444	15.8	614	15.8
Loudon town	4 481	15.4	1 684	15.4
Newbury town	1 702	46.7	1 311	48.1
New London town	4 116	16.1	2 085	17.0
Northfield town	4 548	14.8	1 782	15.1
Tilton-Northfield CDP (part)	1 586	14.4	657	14.2
Pembroke town	6 897	11.0	2 734	11.0
Suncook CDP (part)	3 418	10.4	1 497	11.0
Pittsfield town	3 931	15.5	1 569	14.7
Pittsfield CDP	1 669	15.3	699	14.4
Salisbury town	1 137	44.9	514	46.7
Sutton town	1 544	46.0	826	47.3
Warner town	2 760	43.9	1 228	44.5
Webster town	1 579	47.9	672	45.1
Wilmot town	1 144	44.7	530	45.1
Rockingham County	277 359	14.4	113 023	14.1
Atkinson town	6 178	11.8	2 431	11.5
Auburn town	4 682	16.2	1 622	16.4
Brentwood town	3 197	24.1	920	24.8
Candia town	3 911	16.6	1 384	16.3
Chester town	3 792	23.9	1 247	23.9
Danville town	4 023	16.4	1 479	15.6
Deerfield town	3 678	17.4	1 406	15.9
Derry town	34 021	11.8	12 735	11.5
Derry CDP	22 661	11.6	8 942	11.4
East Kingston town	1 784	48.2	648	49.2
Epping town	5 476	16.2	2 215	15.3
Epping CDP	1 673	16.7	723	16.2
Exeter town	14 058	11.8	6 107	11.9
Exeter CDP	9 759	11.8	4 376	12.1
Rockingham County—Con.				
Fremont town	3 510	22.8	1 201	23.6
Greenland town	3 208	16.4	1 244	16.3
Hampstead town	8 297	12.4	3 276	11.8
Hampton town	14 937	12.4	9 349	11.3
Hampton CDP	9 126	12.9	4 020	12.2
Hampton Falls town	1 880	47.8	729	47.1
Kensington town	1 893	48.5	672	47.9
Kingston town	5 862	11.3	2 265	11.1
Londonderry town	23 236	11.7	7 718	11.7
Londonderry CDP	11 417	12.3	3 881	12.0
New Castle town	1 010	45.0	488	47.7
Newfields town	1 551	48.9	532	48.5
Newington town	775	42.3	305	44.9
Newmarket town	8 027	12.1	3 457	11.8
Newmarket CDP	5 124	12.2	2 359	11.7
Newton town	4 289	16.2	1 552	15.8
North Hampton town	4 259	16.2	1 782	16.0
Northwood town	3 640	23.5	1 905	23.1
Nottingham town	3 701	15.8	1 592	15.0
Plaistow town	7 747	11.6	2 927	11.7
Portsmouth city	20 784	13.7	10 186	13.9
Raymond town	9 674	11.0	3 710	11.1
Raymond CDP	2 839	10.5	1 167	10.9
Rye town	5 182	11.9	2 645	11.3
Salem town	28 112	11.4	10 866	11.4
Sandown town	5 143	15.0	1 777	14.6
Seabrook town	7 934	12.4	4 066	12.1
South Hampton town	844	46.9	308	47.4
Stratham town	6 355	12.2	2 371	12.2
Windham town	10 709	11.4	3 906	11.7
Strafford County	112 233	15.5	45 539	16.0
Barrington town	7 475	11.9	3 147	12.0
Dover city	26 884	13.7	11 924	13.7
Durham town	12 664	13.8	2 923	15.1
Durham CDP	9 024	13.3	1 718	15.1
Farmington town	5 774	12.9	2 337	12.5
Farmington CDP	3 468	12.3	1 440	12.3
Lee town	4 145	15.0	1 534	15.9
Madbury town	1 509	47.9	543	47.3
Middleton town	1 440	46.2	706	47.6
Milton town	3 910	15.0	1 815	15.9
New Durham town	2 220	45.9	1 309	47.0
Rochester city	28 461	13.5	11 836	13.4
Rollinsford town	2 648	23.8	1 060	23.8
Somersworth city	11 477	11.9	4 841	12.0
Strafford town	3 626	23.5	1 564	23.0
Sullivan County	40 458	23.9	20 158	25.0
Acworth town	836	45.0	512	47.1
Charlestown town	4 749	16.6	2 067	16.6
Charlestown CDP	1 145	20.2	503	19.1
Claremont city	13 151	12.2	6 074	11.8
Cornish town	1 661	47.8	697	47.6
Croydon town	661	42.7	354	37.6
Goshen town	741	43.6	389	46.3
Grantham town	2 167	44.9	1 513	44.0
Langdon town	586	46.1	269	47.2
Lempster town	971	47.0	577	43.5
Newport town	6 269	12.0	2 633	11.2
Newport CDP	4 008	11.9	1 676	11.1
Plainfield town	2 241	46.8	877	46.0
Springfield town	945	37.9	534	43.4
Sunapee town	3 055	21.1	2 143	21.0
Unity town	1 530	39.7	594	41.6
Washington town	895	46.4	925	45.8

Table 66. **Percent of Population and Housing Units in Sample: 2000**

[Data based on a sample (except Tables 65-68). For information on confidentiality protection, coverage, sampling error, and nonsampling error, see Appendix G.
For location of definitions, see "How to Use This Census Report"]

State County Place and County Subdivision	Population		Housing units	
	100-percent count	Percent in sample	100-percent count	Percent in sample
The State	**1 235 786**	**17.2**	**547 024**	**18.7**
COUNTY				
Belknap County	56 325	17.2	32 121	17.0
Carroll County	43 666	27.7	34 750	29.9
Cheshire County	73 825	21.5	31 876	22.8
Coos County	33 111	29.7	19 623	31.4
Grafton County	81 743	25.1	43 729	29.4
Hillsborough County	380 841	13.9	149 961	13.9
Merrimack County	136 225	18.4	56 244	19.5
Rockingham County	277 359	14.4	113 023	14.1
Strafford County	112 233	15.5	45 539	16.0
Sullivan County	40 458	23.9	20 158	25.0
PLACE AND COUNTY SUBDIVISION				
Acworth town, Sullivan County	836	45.0	512	47.1
Albany town, Carroll County	654	41.0	506	45.1
Alexandria town, Grafton County	1 329	46.0	783	46.6
Allenstown town, Merrimack County	4 843	14.6	1 962	14.2
Alstead town, Cheshire County	1 944	47.3	941	47.5
Alton town, Belknap County	4 502	14.5	3 522	14.9
Amherst town, Hillsborough County	10 769	15.5	3 752	15.1
Andover town, Merrimack County	2 109	45.8	1 038	47.3
Antrim CDP, Hillsborough County	1 389	23.9	541	24.4
Antrim town, Hillsborough County	2 449	23.4	1 160	22.7
Ashland town, Grafton County	1 955	45.9	1 149	46.3
Atkinson town, Rockingham County	6 178	11.8	2 431	11.5
Atkinson and Gilmanton Academy grant, Coos County	12	-	15	13.3
Auburn town, Rockingham County	4 682	16.2	1 622	16.4
Barnstead town, Belknap County	3 886	22.9	1 994	21.5
Barrington town, Strafford County	7 475	11.9	3 147	12.0
Bartlett town, Carroll County	2 705	42.5	3 589	45.5
Bath town, Grafton County	893	42.9	450	42.4
Beans grant, Coos County	-	(X)	-	(X)
Beans purchase, Coos County	4	-	3	-
Bedford town, Hillsborough County	18 274	11.6	6 401	11.5
Belmont town, Belknap County	6 716	11.7	3 113	11.8
Bennington town, Hillsborough County	1 401	42.4	635	42.2
Benton town, Grafton County	314	37.3	155	47.1
Berlin city, Coos County	10 331	16.5	5 111	16.2
Bethlehem town, Grafton County	2 199	41.7	1 307	39.3
Boscawen town, Merrimack County	3 672	15.1	1 295	15.6
Bow town, Merrimack County	7 138	10.8	2 330	10.7
Bradford town, Merrimack County	1 454	48.9	762	47.4
Brentwood town, Rockingham County	3 197	24.1	920	24.8
Bridgewater town, Grafton County	974	47.3	850	48.4
Bristol CDP, Grafton County	1 670	23.7	928	24.1
Bristol town, Grafton County	3 033	23.9	2 073	24.4
Brookfield town, Carroll County	604	45.0	280	48.2
Brookline town, Hillsborough County	4 181	16.3	1 384	15.5
Cambridge township, Coos County	10	-	39	38.5
Campton town, Grafton County	2 719	22.1	1 759	23.6
Canaan town, Grafton County	3 319	23.8	1 588	23.1
Candia town, Rockingham County	3 911	16.6	1 384	16.3
Canterbury town, Merrimack County	1 979	47.1	838	44.7
Carroll town, Coos County	663	45.6	740	47.0
Center Harbor town, Belknap County	996	44.6	653	45.3
Chandlers purchase, Coos County	-	(X)	-	(X)
Charlestown CDP, Sullivan County	1 145	20.2	503	19.1
Charlestown town, Sullivan County	4 749	16.6	2 067	16.6
Chatham town, Carroll County	260	57.7	253	44.3
Chester town, Rockingham County	3 792	23.9	1 247	23.9
Chesterfield town, Cheshire County	3 542	23.1	1 632	23.5
Chichester town, Merrimack County	2 236	43.6	849	44.1
Claremont city, Sullivan County	13 151	12.2	6 074	11.8
Clarksville town, Coos County	294	43.9	307	46.6
Colebrook town, Coos County	2 321	45.2	1 312	44.7
Columbia town, Coos County	750	46.1	449	40.3
Concord city, Merrimack County	40 687	13.3	16 881	13.4
Contoocook CDP, Merrimack County	1 444	15.8	614	15.8
Conway CDP, Carroll County	1 692	14.7	974	13.6
Conway town, Carroll County	8 604	16.5	5 927	16.1
Cornish town, Sullivan County	1 661	47.8	697	47.6
Crawfords purchase, Coos County	-	(X)	-	(X)
Croydon town, Sullivan County	661	42.7	354	37.6
Cutts grant, Coos County	-	(X)	-	(X)
Dalton town, Coos County	927	37.2	520	37.1
Danbury town, Merrimack County	1 071	43.4	596	47.1
Danville town, Rockingham County	4 023	16.4	1 479	15.6
Deerfield town, Rockingham County	3 678	17.4	1 406	15.9
Deering town, Hillsborough County	1 875	37.9	933	37.3
Derry CDP, Rockingham County	22 661	11.6	8 942	11.4
Derry town, Rockingham County	34 021	11.8	12 735	11.5
Dixs grant, Coos County	-	(X)	16	31.3
Dixville township, Coos County	75	10.7	36	33.3
Dorchester town, Grafton County	353	47.3	236	46.6
Dover city, Strafford County	26 884	13.7	11 924	13.7
Dublin town, Cheshire County	1 476	44.2	686	44.5
Dummer town, Coos County	309	49.2	252	49.6
Dunbarton town, Merrimack County	2 226	43.3	858	41.4

State County Place and County Subdivision	Population		Housing units	
	100-percent count	Percent in sample	100-percent count	Percent in sample
PLACE AND COUNTY SUBDIVISION—Con.				
Durham CDP, Strafford County	9 024	13.3	1 718	15.1
Durham town, Strafford County	12 664	13.8	2 923	15.1
East Kingston town, Rockingham County	1 784	48.2	648	49.2
East Merrimack CDP, Hillsborough County	3 784	11.6	1 709	11.6
Easton town, Grafton County	256	42.2	187	41.2
Eaton town, Carroll County	375	36.8	239	38.9
Effingham town, Carroll County	1 273	44.7	791	46.6
Ellsworth town, Grafton County	87	32.2	72	45.8
Enfield CDP, Grafton County	1 698	13.7	792	13.9
Enfield town, Grafton County	4 618	14.2	2 372	13.7
Epping CDP, Rockingham County	1 673	16.7	723	16.2
Epping town, Rockingham County	5 476	16.2	2 215	15.3
Epsom town, Merrimack County	4 021	15.7	1 592	15.6
Errol town, Coos County	298	46.3	447	37.6
Ervings location, Coos County	1	-	1	-
Exeter CDP, Rockingham County	9 759	11.8	4 376	12.1
Exeter town, Rockingham County	14 058	11.8	6 107	11.9
Farmington CDP, Strafford County	3 468	12.3	1 440	12.3
Farmington town, Strafford County	5 774	12.9	2 337	12.5
Fitzwilliam town, Cheshire County	2 141	46.4	1 074	46.8
Francestown town, Hillsborough County	1 480	44.7	656	46.2
Franconia town, Grafton County	924	42.3	702	44.9
Franklin city, Merrimack County	8 405	11.4	3 676	11.7
Freedom town, Carroll County	1 303	45.4	1 406	45.6
Fremont town, Rockingham County	3 510	22.8	1 201	23.6
Gilford town, Belknap County	6 803	11.9	4 312	13.3
Gilmanton town, Belknap County	3 060	23.1	1 848	19.6
Gilsum town, Cheshire County	777	43.4	343	41.1
Goffstown town, Hillsborough County	16 929	11.0	5 798	11.3
Gorham CDP, Coos County	1 773	15.7	912	14.9
Gorham town, Coos County	2 895	16.6	1 482	15.7
Goshen town, Sullivan County	741	43.6	389	46.3
Grafton town, Grafton County	1 138	47.1	698	47.3
Grantham town, Sullivan County	2 167	44.9	1 513	44.0
Greenfield town, Hillsborough County	1 657	39.6	640	41.1
Greenland town, Rockingham County	3 208	16.4	1 244	16.3
Greens grant, Coos County	-	(X)	-	(X)
Greenville CDP, Hillsborough County	1 131	23.5	487	23.8
Greenville town, Hillsborough County	2 224	22.8	918	23.4
Groton town, Grafton County	456	41.0	342	46.8
Groveton CDP, Coos County	1 197	47.8	558	48.6
Hadleys purchase, Coos County	-	(X)	-	(X)
Hale's location, Carroll County	58	44.8	65	44.6
Hampstead town, Rockingham County	8 297	12.4	3 276	11.8
Hampton CDP, Rockingham County	9 126	12.9	4 020	12.2
Hampton town, Rockingham County	14 937	12.4	9 349	11.3
Hampton Falls town, Rockingham County	1 880	47.8	729	47.1
Hancock town, Hillsborough County	1 739	45.2	814	45.2
Hanover CDP, Grafton County	8 162	11.3	1 891	11.6
Hanover town, Grafton County	10 850	11.5	2 989	11.8
Harrisville town, Cheshire County	1 075	46.5	698	41.4
Hart's Location town, Carroll County	37	35.1	50	48.0
Haverhill town, Grafton County	4 416	15.5	2 148	15.5
Hebron town, Grafton County	459	47.3	517	47.8
Henniker CDP, Merrimack County	1 627	14.4	558	15.9
Henniker town, Merrimack County	4 433	14.1	1 679	15.3
Hill town, Merrimack County	992	45.4	436	44.5
Hillsborough CDP, Hillsborough County	1 842	13.3	809	14.0
Hillsborough town, Hillsborough County	4 928	13.9	2 326	13.5
Hinsdale CDP, Cheshire County	1 713	15.8	746	15.5
Hinsdale town, Cheshire County	4 082	15.4	1 714	15.5
Holderness town, Grafton County	1 930	44.4	1 208	47.8
Hollis town, Hillsborough County	7 015	11.4	2 491	11.4
Hooksett CDP, Merrimack County	3 609	10.9	1 547	10.7
Hooksett town, Merrimack County	11 721	10.4	4 307	10.7
Hopkinton town, Merrimack County	5 399	15.8	2 210	16.1
Hudson CDP, Hillsborough County	7 814	11.4	3 125	11.4
Hudson town, Hillsborough County	22 928	11.7	8 165	11.6
Jackson town, Carroll County	835	41.4	910	42.6
Jaffrey CDP, Cheshire County	2 802	10.5	1 217	11.2
Jaffrey town, Cheshire County	5 476	10.7	2 352	10.9
Jefferson town, Coos County	1 006	43.2	582	43.8
Keene city, Cheshire County	22 563	12.4	9 295	13.2
Kensington town, Rockingham County	1 893	48.5	672	47.9
Kilkenny township, Coos County	-	(X)	-	(X)
Kingston town, Rockingham County	5 862	11.3	2 265	11.1
Laconia city, Belknap County	16 411	15.7	8 554	15.6
Lancaster CDP, Coos County	1 695	12.1	803	14.3
Lancaster town, Coos County	3 280	13.9	1 501	14.9
Landaff town, Grafton County	378	45.0	214	47.7
Langdon town, Sullivan County	586	46.1	269	47.2
Lebanon city, Grafton County	12 568	11.4	5 707	11.2
Lee town, Strafford County	4 145	15.0	1 534	15.9
Lempster town, Sullivan County	971	47.0	577	43.5
Lincoln town, Grafton County	1 271	42.9	2 339	45.7
Lisbon CDP, Grafton County	1 070	42.2	469	41.8
Lisbon town, Grafton County	1 587	41.7	727	41.4
Litchfield town, Hillsborough County	7 360	11.9	2 389	12.0
Littleton CDP, Grafton County	4 431	11.9	2 093	10.9

Table 66. **Percent of Population and Housing Units in Sample: 2000**—Con.

[Data based on a sample (except Tables 65-68). For information on confidentiality protection, coverage, sampling error, and nonsampling error, see Appendix G.
For location of definitions, see "How to Use This Census Report"]

State County Place and County Subdivision	Population		Housing units	
	100-percent count	Percent in sample	100-percent count	Percent in sample
PLACE AND COUNTY SUBDIVISION—Con.				
Littleton town, Grafton County	5 845	12.0	2 746	11.1
Livermore town, Grafton County	3	-	1	-
Londonderry CDP, Rockingham County	11 417	12.3	3 881	12.0
Londonderry town, Rockingham County	23 236	11.7	7 718	11.7
Loudon town, Merrimack County	4 481	15.4	1 684	15.4
Low and Burbanks grant, Coos County	-	(X)	-	(X)
Lyman town, Grafton County	487	45.6	280	43.2
Lyme town, Grafton County	1 679	48.9	752	47.7
Lyndeborough town, Hillsborough County	1 585	42.2	587	42.2
Madbury town, Strafford County	1 509	47.9	543	47.3
Madison town, Carroll County	1 984	42.8	1 589	45.0
Manchester city, Hillsborough County	107 006	12.7	45 892	12.6
Marlborough CDP, Cheshire County	1 089	46.4	494	46.6
Marlborough town, Cheshire County	2 009	47.0	896	46.9
Marlow town, Cheshire County	747	47.9	396	45.7
Martins location, Coos County	-	(X)	-	(X)
Mason town, Hillsborough County	1 147	46.1	455	43.5
Meredith CDP, Belknap County	1 739	16.2	832	16.2
Meredith town, Belknap County	5 943	15.2	4 191	14.9
Merrimack town, Hillsborough County	25 119	11.4	8 959	11.7
Middleton town, Strafford County	1 440	46.2	706	47.6
Milan town, Coos County	1 331	37.7	756	37.4
Milford CDP, Hillsborough County	8 293	11.9	3 463	11.7
Milford town, Hillsborough County	13 535	12.1	5 316	11.9
Millsfield township, Coos County	22	40.9	62	24.2
Milton town, Strafford County	3 910	15.0	1 815	15.9
Monroe town, Grafton County	759	45.6	333	46.2
Mont Vernon town, Hillsborough County	2 034	45.4	720	45.4
Moultonborough town, Carroll County	4 484	23.1	4 523	24.9
Nashua city, Hillsborough County	86 605	12.0	35 387	12.0
Nelson town, Cheshire County	634	40.9	400	37.8
New Boston town, Hillsborough County	4 138	14.4	1 462	14.6
Newbury town, Merrimack County	1 702	46.7	1 311	48.1
New Castle town, Rockingham County	1 010	45.0	488	47.7
New Durham town, Strafford County	2 220	45.9	1 309	47.0
Newfields town, Rockingham County	1 551	48.9	532	48.5
New Hampton town, Belknap County	1 950	41.0	944	40.7
Newington town, Rockingham County	775	42.3	305	44.9
New Ipswich town, Hillsborough County	4 289	22.9	1 449	23.8
New London town, Merrimack County	4 116	16.1	2 085	17.0
Newmarket CDP, Rockingham County	5 124	12.2	2 359	11.7
Newmarket town, Rockingham County	8 027	12.1	3 457	11.8
Newport CDP, Sullivan County	4 008	11.9	1 676	11.1
Newport town, Sullivan County	6 269	12.0	2 633	11.2
Newton town, Rockingham County	4 289	16.2	1 552	15.8
North Conway CDP, Carroll County	2 069	17.1	1 602	15.7
Northfield town, Merrimack County	4 548	14.8	1 782	15.1
North Hampton town, Rockingham County	4 259	16.2	1 782	16.0
Northumberland town, Coos County	2 438	46.1	1 112	45.6
Northwood town, Rockingham County	3 640	23.5	1 905	23.1
Nottingham town, Rockingham County	3 701	15.8	1 592	15.0
Odell township, Coos County	5	-	73	17.8
Orange town, Grafton County	299	45.8	134	46.3
Orford town, Grafton County	1 091	46.3	561	45.6
Ossipee town, Carroll County	4 211	16.9	2 742	17.2
Pelham town, Hillsborough County	10 914	15.6	3 740	15.2
Pembroke town, Merrimack County	6 897	11.0	2 734	11.0
Peterborough CDP, Hillsborough County	2 944	12.6	1 289	11.9
Peterborough town, Hillsborough County	5 883	13.1	2 509	13.0
Piermont town, Grafton County	709	46.8	394	46.4
Pinardville CDP, Hillsborough County	5 779	10.4	1 969	10.9
Pinkhams grant, Coos County	-	(X)	1	100.0
Pittsburg town, Coos County	867	42.3	1 281	38.8
Pittsfield CDP, Merrimack County	1 669	15.3	699	14.4
Pittsfield town, Merrimack County	3 931	15.5	1 569	14.7
Plainfield town, Sullivan County	2 241	46.8	877	46.0
Plaistow town, Rockingham County	7 747	11.6	2 927	11.7
Plymouth CDP, Grafton County	3 528	13.5	772	14.5
Plymouth town, Grafton County	5 892	14.7	1 901	15.2
Portsmouth city, Rockingham County	20 784	13.7	10 186	13.9
Randolph town, Coos County	339	43.4	298	35.9
Raymond CDP, Rockingham County	2 839	10.5	1 167	10.9
Raymond town, Rockingham County	9 674	11.0	3 710	11.1

State County Place and County Subdivision	Population		Housing units	
	100-percent count	Percent in sample	100-percent count	Percent in sample
PLACE AND COUNTY SUBDIVISION—Con.				
Richmond town, Cheshire County	1 077	47.5	432	46.1
Rindge town, Cheshire County	5 451	14.5	1 863	15.0
Rochester city, Strafford County	28 461	13.5	11 836	13.4
Rollinsford town, Strafford County	2 648	23.8	1 060	23.8
Roxbury town, Cheshire County	237	41.4	90	46.7
Rumney town, Grafton County	1 480	47.2	879	46.0
Rye town, Rockingham County	5 182	11.9	2 645	11.3
Salem town, Rockingham County	28 112	11.4	10 866	11.4
Salisbury town, Merrimack County	1 137	44.9	514	46.7
Sanbornton town, Belknap County	2 581	22.9	1 359	22.9
Sandown town, Rockingham County	5 143	15.0	1 777	14.6
Sandwich town, Carroll County	1 286	47.9	965	48.4
Sargents purchase, Coos County	-	(X)	-	(X)
Seabrook town, Rockingham County	7 934	12.4	4 066	12.1
Second College grant, Coos County	-	(X)	8	37.5
Sharon town, Hillsborough County	360	45.8	159	45.3
Shelburne town, Coos County	379	41.7	197	40.1
Somersworth city, Strafford County	11 477	11.9	4 841	12.0
South Hampton town, Rockingham County	844	46.9	308	47.4
South Hooksett CDP, Merrimack County	5 282	9.7	1 717	10.3
Springfield town, Sullivan County	945	37.9	534	43.4
Stark town, Coos County	516	44.2	384	43.2
Stewartstown town, Coos County	1 012	43.0	760	46.8
Stoddard town, Cheshire County	928	43.4	939	44.4
Strafford town, Strafford County	3 626	23.5	1 564	23.0
Stratford town, Coos County	942	42.4	540	38.9
Stratham town, Rockingham County	6 355	12.2	2 371	12.2
Success township, Coos County	2	-	71	35.2
Sugar Hill town, Grafton County	563	44.9	385	40.5
Sullivan town, Cheshire County	746	42.6	299	42.5
Sunapee town, Sullivan County	3 055	21.1	2 143	21.0
Suncook CDP, Merrimack County	5 362	12.2	2 409	12.2
Surry town, Cheshire County	673	47.1	282	46.5
Sutton town, Merrimack County	1 544	46.0	826	47.3
Swanzey town, Cheshire County	6 800	11.9	2 818	11.7
Tamworth town, Carroll County	2 510	46.3	1 662	46.9
Temple town, Hillsborough County	1 297	46.6	465	45.4
Thompson and Meserves purchase, Coos County	-	(X)	-	(X)
Thornton town, Grafton County	1 843	44.0	1 487	44.7
Tilton town, Belknap County	3 477	15.2	1 631	15.5
Tilton-Northfield CDP	3 231	14.9	1 311	14.6
Belknap County (part)	1 645	15.4	654	15.1
Merrimack County (part)	1 586	14.4	657	14.2
Troy town, Cheshire County	1 962	45.0	775	45.9
Tuftonboro town, Carroll County	2 148	46.5	2 019	45.5
Unity town, Sullivan County	1 530	39.7	594	41.6
Wakefield town, Carroll County	4 252	23.9	3 331	24.1
Walpole town, Cheshire County	3 594	15.2	1 592	15.9
Warner town, Merrimack County	2 760	43.9	1 228	44.5
Warren town, Grafton County	873	50.6	506	46.2
Washington town, Sullivan County	895	46.4	925	45.8
Waterville Valley town, Grafton County	257	44.0	1 097	47.5
Weare town, Hillsborough County	7 776	11.1	2 828	11.2
Webster town, Merrimack County	1 579	47.9	672	45.1
Wentworth town, Grafton County	798	47.7	437	46.2
Wentworth location, Coos County	44	52.3	109	49.5
Westmoreland town, Cheshire County	1 747	42.1	618	46.6
West Swanzey CDP, Cheshire County	1 118	11.4	506	12.3
Whitefield CDP, Coos County	1 089	43.0	525	47.4
Whitefield town, Coos County	2 038	43.7	1 158	45.9
Wilmot town, Merrimack County	1 144	44.7	530	45.1
Wilton CDP, Hillsborough County	1 236	13.5	520	14.2
Wilton town, Hillsborough County	3 743	15.9	1 451	15.5
Winchester CDP, Cheshire County	1 832	16.2	727	15.4
Winchester town, Cheshire County	4 144	15.7	1 741	15.2
Windham town, Rockingham County	10 709	11.4	3 906	11.7
Windsor town, Hillsborough County	201	33.3	120	32.5
Wolfeboro CDP, Carroll County	2 979	12.9	1 722	12.2
Wolfeboro town, Carroll County	6 083	12.8	3 903	12.8
Woodstock town, Grafton County	1 139	46.3	1 264	48.7
Woodsville CDP, Grafton County	1 081	13.5	517	13.5

Table 67. **Percent of Population and Housing Units in Sample: 2000**

[The above table was omitted because there were no qualifying areas.]

Table 68. **Percent of Population and Housing Units in Sample: 2000**

[The above table was omitted because there were no qualifying areas.]

Appendixes

Several appendixes traditionally found in printed reports are now available in a separate volume. See PHC-2-A, *Summary Social, Economic, and Housing Characteristics, Selected Appendixes* in print or on the Internet at http://www.census.gov/prod/cen2000/phc-2-a.pdf for the following:

Appendix A. Geographic Terms and Concepts
Appendix B. Definitions of Subject Characteristics
Appendix C. Data Collection and Processing Procedures
Appendix D. Questionnaire
Appendix E. Data Products and User Assistance
Appendix H. Acknowledgments

This Appendix section contains:

Appendix F. Maps
Appendix G. Accuracy of the Data

Appendix F.
Maps

Counties

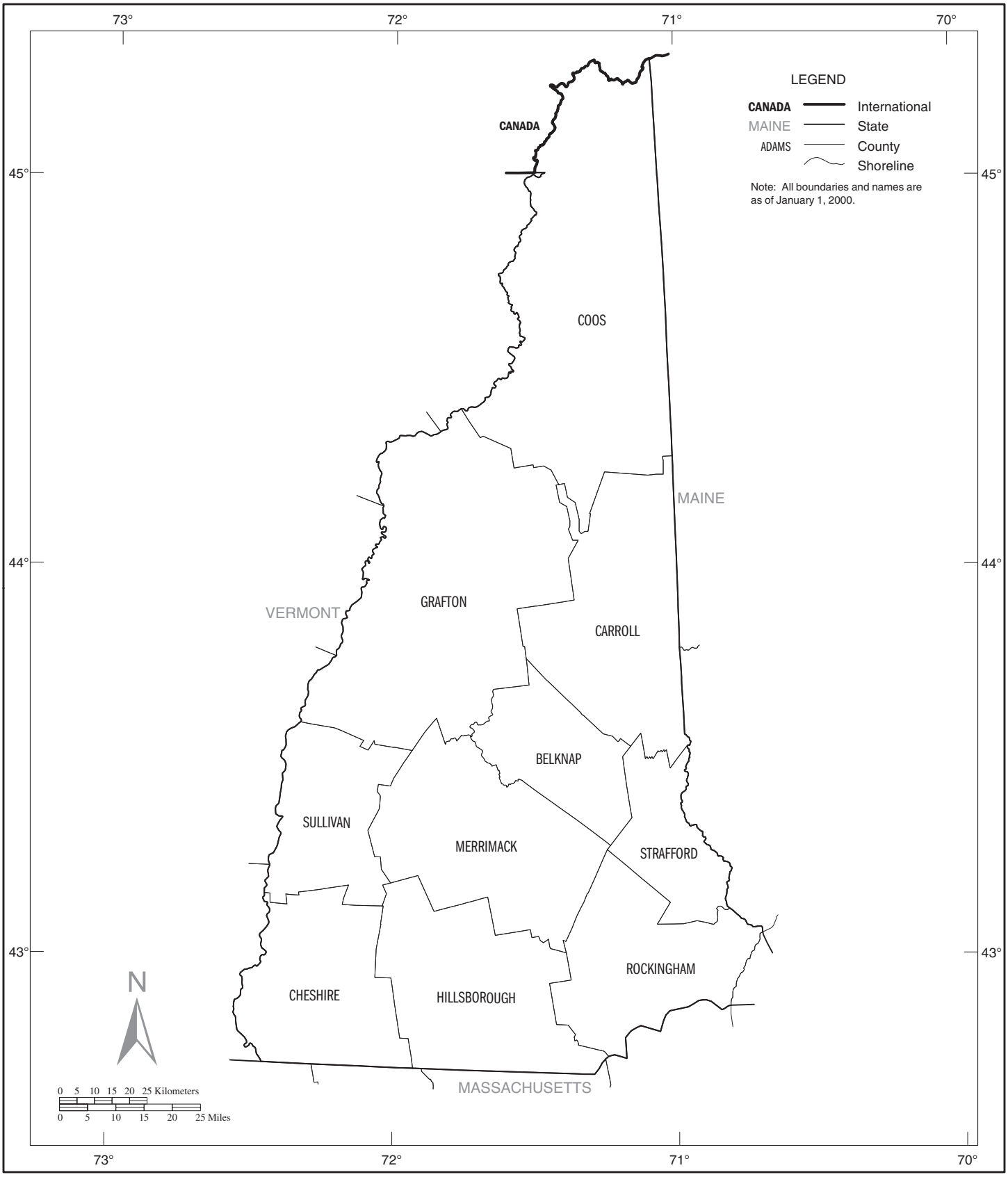

U.S. Census Bureau, Census 2000

County Subdivision Outline Map Legend and County Location Index

Map Legend

	International
	State
ERIE	County
YORK	County Subdivision[1]
ROME	Incorporated Place[1]
Zena	Census Designated Place
Lake Erie	Large River, Lake, Water Body, or Shoreline
	A fishhook joins contiguous and/or discontiguous parts of the same geographic entity

[1] A '°' following a place name indicates that the place is an independent place or independent city. An independent place is not part of any legal county subdivision and thus serves as the statistical equivalent of a legal county subdivision. An independent city is not part of any county or legal county subdivision and thus serves as both the statistical equivalent of a county and a legal county subdivision. The name for the county subdivision is always the same as that of the place and never shown separately on the map.

Note: All legal boundaries and names are as of January 1, 2000. Where international, state, county, and/or county subdivision boundaries coincide, the map shows the boundary symbol for the highest level of these geographic entities. The county boundary is always shown. Where a county subdivision boundary coincides with a place boundary, the map does not show the place boundary symbol. Any geographic entity name may include '(pt.)' if some portion of the entity extends beyond the limits of the map area displayed on the page, or if multiple discontiguous pieces of the entity have been discretely labeled on the page. A geographic entity name may include '(pts.)' if many discontiguous pieces exist for that entity that cannot be discretely labeled. The boundaries shown on this map are for Census Bureau statistical data collection and tabulation purposes only; their depiction and designation for statistical purposes does not constitute a determination of jurisdictional authority or rights of ownership or entitlement.

Map Sections

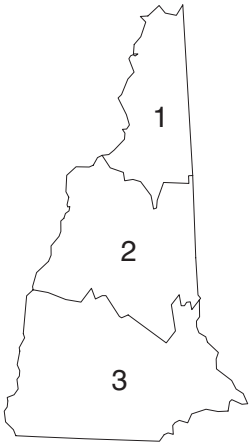

County Location Index

This list presents the reference coordinates for each county on the county subdivision outline map. Map section numbers refer to the county subdivision outline maps only.

COUNTY	MAP SEC	MAP REF
Belknap	2	MJ-BG
Carroll	2	MK-BE
Cheshire	3	ME-BK
Coos	1	MK-AZ
Grafton	2	MH-BE
Hillsborough	3	MH-BK
Merrimack	3	MH-BI
Rockingham	3	ML-BK
Strafford	3	ML-BI
Sullivan	3	ME-BH

Counties, County Subdivisions, and Places – Section 1

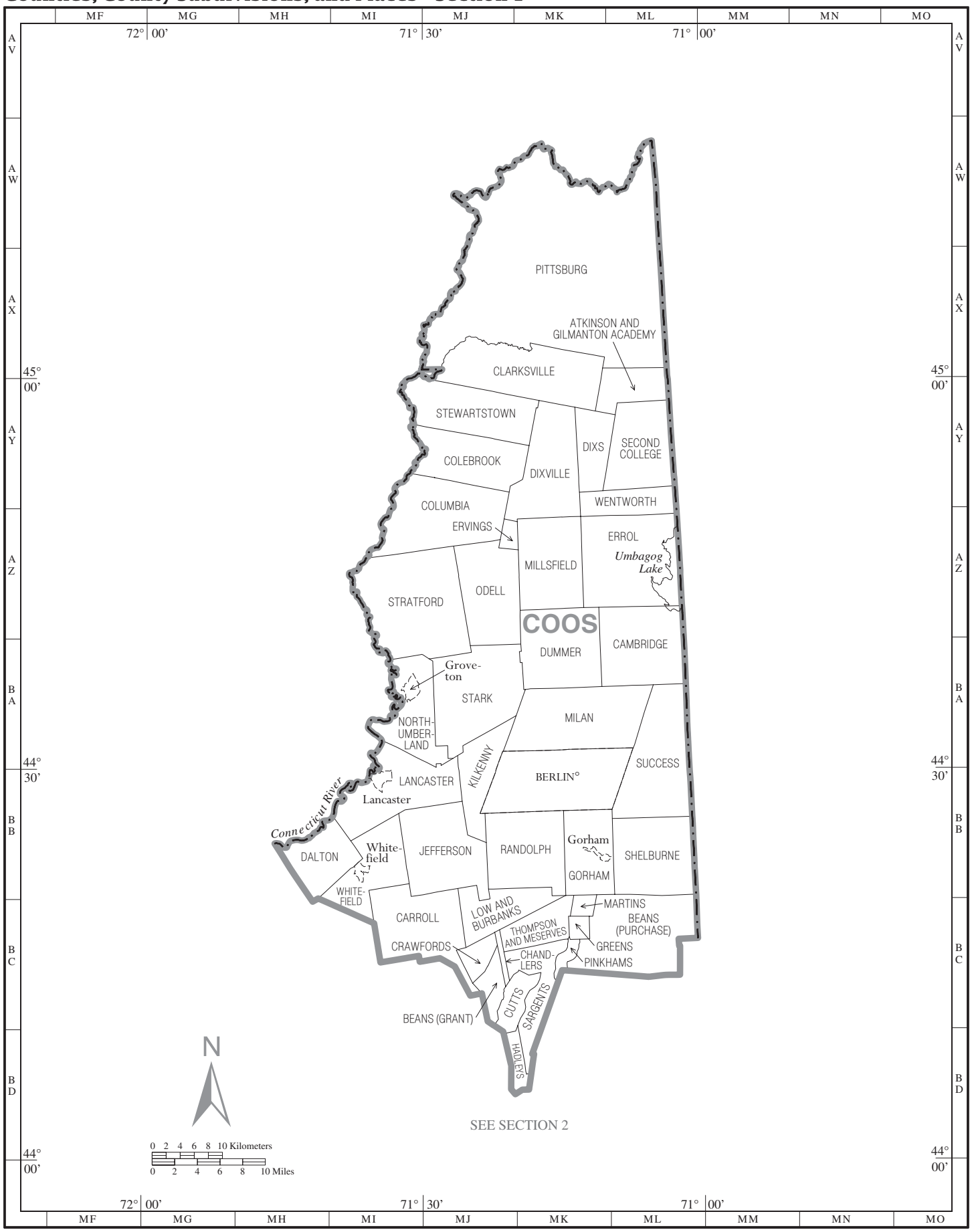

Counties, County Subdivisions, and Places – Section 2

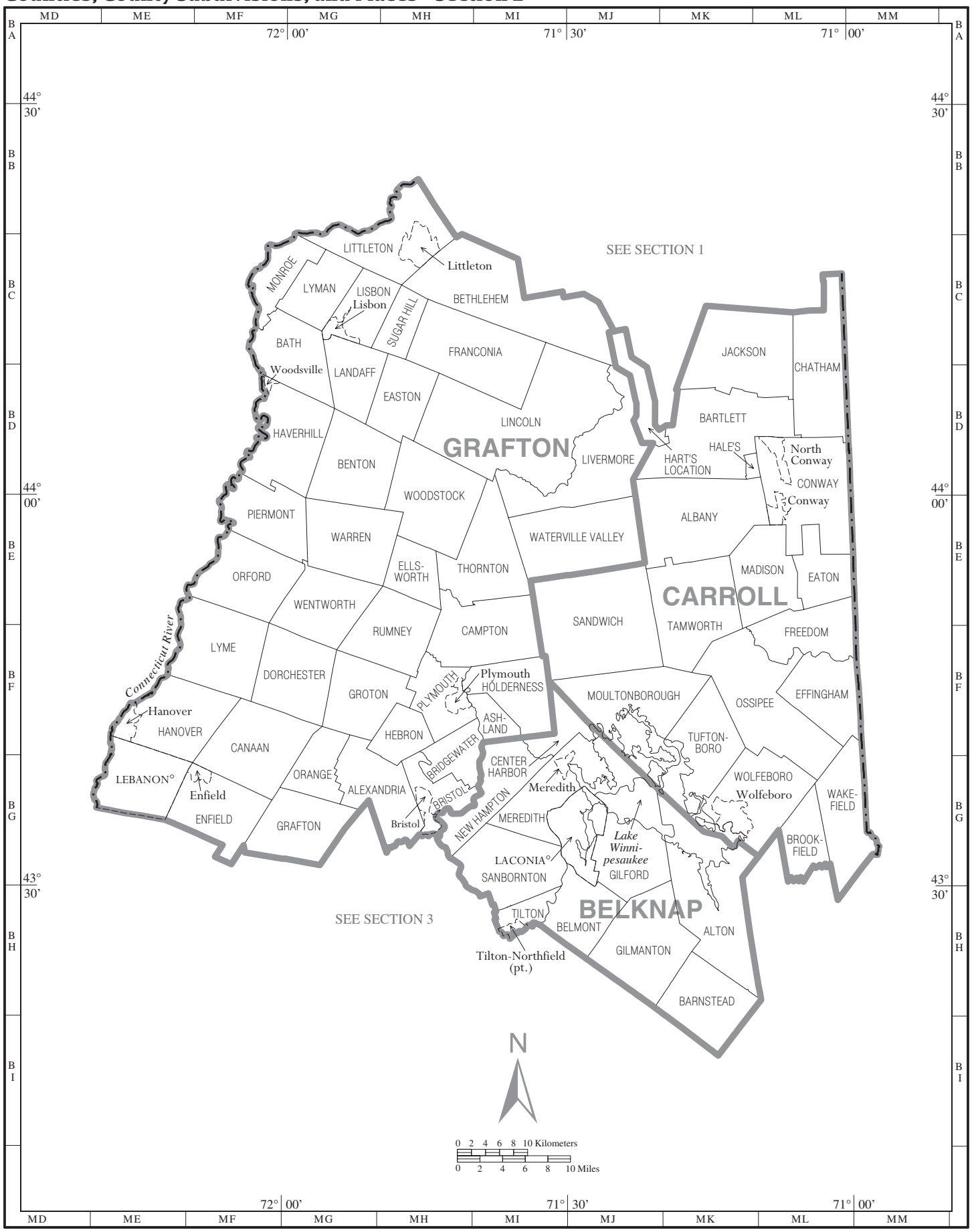

U.S. Census Bureau, Census 2000

Counties, County Subdivisions, and Places – Section 3

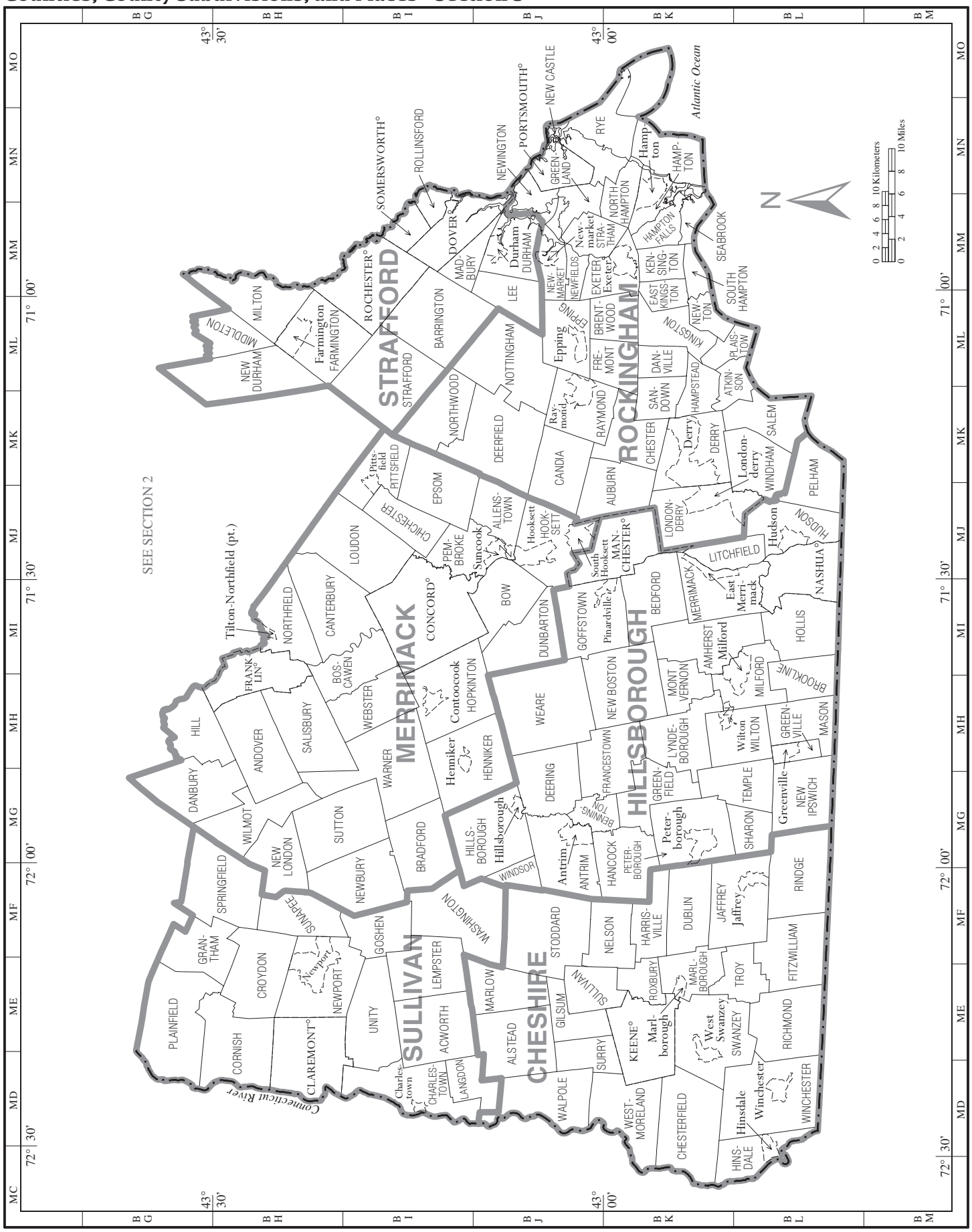

Appendix G.
Accuracy of the Data

INTRODUCTION

The data contained in this product are based on the Census 2000 sample. The data are estimates of the actual figures that would have been obtained from a complete count. Estimates derived from a sample are expected to be different from the 100-percent figures because they are subject to sampling and nonsampling errors. Sampling error in data arises from the selection of people and housing units included in the sample. Nonsampling error affects both sample and 100-percent data and is introduced as a result of errors that may occur during the data collection and processing phases of the census. This chapter provides a detailed discussion of both types of errors and a description of the estimation procedures.

MASTER ADDRESS FILE DEVELOPMENT

The majority of addresses in the country are in what is known for census purposes as Mailout/Mailback areas, which generally consist of city-style addresses. The original source of addresses on the Master Address File (MAF) for the Mailout/Mailback areas was the 1990 Census Address Control File (ACF). The first update to the ACF addresses is a United States Postal Service (USPS) Delivery Sequence File (DSF) of addresses. The November 1997, September 1998, November 1999, and April 2000 DSFs were incorporated into the MAF.

Until shortly before the census, the ACF addresses and the November 1997 and September 1998 residential DSF addresses constituted the MAF. These addresses were tested against Census Bureau geographic information to determine their location at the census block level. The geographic information is maintained in the Census Bureau's Topologically Integrated Geographic Encoding Referencing (TIGER) system. When an address on the MAF can be uniquely matched to the address range in TIGER for a street segment that forms one of the boundaries of a particular block, the address is said to be *geocoded* to that block. Valid and geocoded addresses appeared on each address list used for a field operation.

The Block Canvass operation was the next major address list operation in the Mailout/Mailback areas for Census 2000. Between January and May 1999, there was a 100-percent canvass of every block in these areas. Every geocoded address was printed in a block-by-block address register. Block Canvassing listers identified each address as one of the following: a verified housing unit; a unit with corrections to the street name or directional; a delete; a duplicate, implying the unit exists elsewhere on the list with a different, unmatchable designation, such as a different street name or building name; uninhabitable; or nonresidential. Also, units that were deleted from one block and matched an added unit in another block were called a move.

A cooperative address list check with local governmental units throughout the country, called Local Update of Census Addresses (LUCA) 98, occurred in approximately the same time frame as Block Canvassing. In LUCA 98, the participating governmental units received an address list and were asked for input mostly on added units but also on deleted units and corrected street names or directionals. The outcome of this operation was similar to that of Block Canvassing; units were added to and deleted from blocks, and address corrections were made.

The Decennial Master Address File (DMAF), created in July 1999, was the file used for the main printing of the Census 2000 questionnaires. In Mailout/Mailback areas, the operations that had yielded housing units and their status before this initial printing stage were the ACF, the November 1997 DSF, the September 1998 DSF, LUCA 98, and Block Canvassing.

Updates to the DMAF followed the creation of the initial DMAF. Addresses were added by the November 1999, February 2000, and April 2000 DSFs. The LUCA 98 field verification and appeal processes were address update operations that occurred subsequent to the creation of the initial

DMAF. Units receiving a conflicting status from Block Canvassing and the LUCA 98 operation were sent for field verification by the Census Bureau; the results of the field verification were sent to the governmental units. The governmental unit could appeal the Census Bureau's findings for particular units at this stage. At an appeal, the Census Bureau and the governmental unit submit their evidence of the status of a housing unit for independent review. The Census Address List Appeals Office, a temporary Federal office established outside the Department of Commerce, administered the appeal process. The Director of the Appeals Office (or their designee) was responsible for issuing a written determination that was considered final. Both the field verification and the appeal process had the potential to change the status of a housing unit.

The New Construction operation was another cooperative effort with participating governmental units that added addresses before Census Day. This was a final operation in Mailout/Mailback areas that used governmental units' local knowledge to identify new housing units in February and March of 2000.

After Mailout/Mailback, the second most common method of questionnaire delivery was Update/Leave. Rather than obtaining addresses from the ACF and DSF, the address list for Update/Leave areas was constructed during a Census Bureau field operation called Address Listing. This was due to the fact that addresses in Update/Leave areas were primarily noncity-style. Census employees were sent to the field with maps of their assignment areas and were instructed to record the city-style address, noncity-style address or location description, or possibly some combination of the above, for every housing unit. In addition, the location of the unit was noted on the census map with what is known as a *map spot*. This operation took place in the fall of 1998.

After processing the Address Listing data, the Census Bureau could tabulate the number of housing units in each block. Because the housing units in these areas may have nonstandard mailing addresses and may be recorded in census files solely with a location description, the governmental units participating in the local review operation in these areas were sent lists of housing unit counts by block. This operation was called LUCA 99. When a LUCA 99 participant disagreed with a Census block count, the contested block was sent out for LUCA 99 recanvassing. Census employees were redeployed to make updates to the address list. In addition, there was a LUCA 99 appeal process for settling housing unit status discrepancies that could potentially add units to the address list. The LUCA 99 recanvassing and LUCA 99 appeal process took place at various times during the DMAF updating process. Although most of the LUCA 99 entities had their recanvassing results processed before creation of the initial DMAF, many did not. There were DMAF updates designed specifically for obtaining late recanvassing and appeal results. These updates to the census files occurred in time for USPS delivery of a questionnaire.

The last address list-building operation in the Update/Leave areas was the Update/Leave operation itself. This operation was responsible for having a census questionnaire hand-delivered at every housing unit. The MAF and the maps were updated during this process.

In the most remote regions of the country, housing units were listed at the same time people within them were enumerated for Census 2000. These operations, called List/Enumerate and Remote Alaska enumeration, were the only source of addresses in these regions. All housing units were map spotted at the time of enumeration.

In some other regions of the country where an address list had already been created, the Census Bureau determined that direct enumeration of the population would be more successful than mailback of the forms. This operation was called Update/Enumerate. There were two types of Update/Enumerate areas – urban areas that were formerly Mailout/Mailback and rural areas that were formerly Update/Leave. The urban areas had passed through all the Mailout/Mailback operations up through the point of the creation of the initial DMAF, and the rural areas had passed through Address Listing, and sometimes LUCA 99, by the time of the creation of the initial DMAF. Because of these distinct paths, it was necessary to distinguish between the urban and rural Update/Enumerate areas.

Urban Update/Leave is another special enumeration that took place in areas where mail delivery was considered to be problematic. The addresses had passed through all the operations of the

Mailout/Mailback areas up through the creation of the initial DMAF, but enumerators visited the area during the census. As a result, additions, deletions and corrections to the address list were made.

People who do not receive a questionnaire at their house could submit a Be Counted Form, or they could call Telephone Questionnaire Assistance and have their information collected over the telephone. Addresses from these operations that did not match those already on the DMAF and that were geocoded to a census collection block in an area where census enumeration did not take place were visited in a Field Verification operation to determine if they existed. Verified addresses were added to the address list.

Follow-up operations provided additional information about housing units listed on the DMAF. In Nonresponse Followup (NRFU), enumerators followed up on units that had not returned a preaddressed census form. These units could be enumerated, deemed vacant, or possibly deleted. At the same time, units that did not appear on the address list could be added and enumerated concurrently. Coverage Improvement Follow Up was designated for enumeration at addresses added by New Construction and the later Delivery Sequence Files, as well as a second check on NRFU vacant and deleted units. Adds were also possible. These operations occurred in the Mailout/Mailback, Update/Leave, and Urban Update/Leave areas.

SERVICE-BASED ENUMERATION

Service Based Enumeration was designed to account for people without a usual residence who use service facilities (i.e., shelters, soup kitchens and mobile food vans). Only people using the service facility on the interview day were enumerated. In addition, people enumerated in Targeted Non-Shelter Outdoor Locations (TNSOLS) and people without a usual residence that filed Be Counted Forms (BCF) augmented the count. **This component of the enumeration should *not* be interpreted as a complete count of the population without a usual residence.**

SAMPLE DESIGN

Every person and housing unit in the United States was asked basic demographic and housing questions (for example, race, age, and relationship to householder). A sample of these people and housing units was asked more detailed questions about items, such as income, occupation, and housing costs. The sampling unit for Census 2000 was the housing unit, including all occupants. There were four different housing unit sampling rates: 1-in-8, 1-in-6, 1-in-4, and 1-in-2 (designed for an overall average of about 1-in-6). The Census Bureau assigned these varying rates based on precensus occupied housing unit estimates of various geographic and statistical entities, such as incorporated places and interim census tracts. For people living in group quarters or enumerated at long form eligible service sites (shelters and soup kitchens), the sampling unit was the person and the sampling rate was 1-in-6.

The sample designation method for housing units depended on the data collection procedures. Approximately 95 percent of the population was enumerated by the mailback procedure. In these areas, the Census Bureau used the Decennial Master Address File (DMAF) to select electronically a probability sample. The questionnaires were either mailed or hand-delivered to selected addresses with instructions to complete and mail back the form.

The housing unit sampling rate varied by census block. Long Form Sampling Entities (LFSEs) were used to determine sampling rates in Census 2000 similarly to the way governmental units were used in the 1990 census sample design. LFSEs were:

- Counties and county equivalents (such as parishes in Louisiana).
- Cities.
- Incorporated places (including consolidated cities).
- Census designated places in Hawaii only.

- Minor civil divisions in certain states only (Connecticut, Maine, Massachusetts, Michigan, Minnesota, New Hampshire, New Jersey, New York, Pennsylvania, Rhode Island, Vermont, and Wisconsin).
- School districts (based on the 1995-1996 school year).
- American Indian reservations.
- Tribal jurisdiction statistical areas (replaced for Census 2000 by entities called Oklahoma Tribal Statistical Areas).
- Alaska Native village statistical areas.

Size estimates for LFSEs were based on housing unit counts from the DMAF and occupancy rates from the 1990 census. If the smallest LFSE that included all or any part of a block had an estimated housing unit count of less than 800, the housing units in the block were sampled at a 1-in-2 rate. If the smallest LFSE that included all or any part of a block had an estimated housing unit count of 800 or more but less than 1,200, housing units in the block were sampled at a 1-in-4 rate. If a block was not in either of the two previous sampling rate categories, and was part of an interim census tract with 2,000 or more estimated housing units, the housing units in the block were sampled at a 1-in-8 rate. Housing units in all remaining blocks (those not assigned to 1-in-2, 1-in-4, or 1-in-8 rates) were sampled at a 1-in-6 rate.

In List/Enumerate areas (accounting for less than 0.5 percent of the housing units), each enumerator was given a blank address register with designated sample lines. Beginning about Census Day, the enumerator systematically canvassed an Assignment Area (AA) and listed all housing units in the address register in the order they were encountered. Completed questionnaires, including sample information for any housing unit listed on a designated sample line, were collected. If an AA contained any blocks that would qualify as above for a 1-in-2 or 1-in-4 rate, all households in the AA were sampled at 1-in-2. Housing units in all other AAs were sampled at 1-in-6.

Housing units in American Indian reservations, tribal jurisdiction statistical areas (replaced for Census 2000 by entities called Oklahoma Tribal Statistical Areas), and Alaska Native villages were sampled according to the same criteria as other LFSEs, except the sampling rates were based on the size of the American Indian and Alaska Native population in those areas as measured in the 1990 census. Trust lands were sampled at the highest rate of any part of their associated American Indian reservations. If the associated American Indian reservation was entirely outside the state containing the trust land, then the trust land was sampled at a 1-in-2 rate. All Remote Alaska assignment areas were sampled at a rate of 1-in-2. Housing units in Puerto Rico were sampled at a constant 1-in-6 rate in all blocks.

Variable sampling rates provide relatively more reliable estimates for small areas and decrease respondent burden in more densely populated areas while maintaining data reliability. When all sampling rates were taken into account across the Nation, approximately 1 out of every 6 housing units was included in the Census 2000 sample.

CONFIDENTIALITY OF THE DATA

The Census Bureau has modified or suppressed some data in this data release to protect confidentiality. Title 13 United States Code, Section 9, prohibits the Census Bureau from publishing results in which an individual can be identified. The Census Bureau's internal Disclosure Review Board sets the confidentiality rules for all data releases. A checklist approach is used to ensure that all potential risks to the confidentiality of the data are considered and addressed.

Title 13, United States Code. Title 13 of the United States Code authorizes the Census Bureau to conduct censuses and surveys. Section 9 of the same Title requires that any information collected from the public under the authority of Title 13 be maintained as confidential. Section 214 of Title 13 and Sections 3559 and 3571 of Title 18 of the United States Code provide for the imposition of penalties of up to 5 years in prison and up to $250,000 in fines for wrongful disclosure of confidential census information.

Disclosure limitation. Disclosure limitation is the process for protecting the confidentiality of data. A disclosure of data occurs when someone can use published statistical information to identify an individual who provided information under a pledge of confidentiality. Using disclosure limitation procedures, the Census Bureau modifies or removes the characteristics that put confidential information at risk for disclosure. Although it may appear that a table shows information about a specific individual, the Census Bureau has taken steps to disguise the original data while making sure the results are still useful. The techniques used by the Census Bureau to protect confidentiality in tabulations vary, depending on the type of data.

Data swapping. Data swapping is a method of disclosure limitation designed to protect confidentiality in tables of frequency data (the number or percentage of the population with certain characteristics). Data swapping is done by editing the source data or exchanging records for a sample of cases when creating a table. A sample of households is selected and matched on a set of selected key variables with households in neighboring geographic areas that have similar characteristics (such as the same number of adults and the same number of children). Because the swap often occurs within a neighboring area, there is no effect on the marginal totals for the area or for totals that include data from multiple areas. Because of data swapping, users should not assume that tables with cells having a value of 1 or 2 reveal information about specific individuals. Data swapping procedures were first used in the 1990 census and were also used for Census 2000.

ERRORS IN THE DATA

Statistics in this data product are based on a sample. Therefore, they may differ somewhat from 100-percent figures that would have been obtained if all housing units, people within those housing units, and people living in group quarters had been enumerated using the same questionnaires, instructions, enumerators, and so forth. The sample estimate also would differ from other samples of housing units, people within those housing units, and people living in group quarters. The deviation of a sample estimate from the average of all possible samples is called the *sampling error*. The *standard error* of a sample estimate is a measure of the variation among the estimates from all possible samples. Thus, it measures the precision with which an estimate from a particular sample approximates the average result of all possible samples. The sample estimate and its estimated standard error permit the construction of interval estimates with prescribed confidence that the interval includes the average result of all possible samples. The method of calculating standard errors and confidence intervals for the data in this product appears in the section called "Calculation of Standard Errors."

In addition to the variability that arises from the sampling procedures, both sample data and 100-percent data are subject to *nonsampling error*. Nonsampling error may be introduced during any of the various complex operations used to collect and process census data. For example, operations such as editing, reviewing, or handling questionnaires may introduce error into the data. A detailed discussion of the sources of nonsampling error is given in the section on "Nonsampling Error" in this chapter.

Nonsampling error may affect the data in two ways: errors that are introduced randomly will increase the variability of the data and, therefore, should be reflected in the standard error; errors that tend to be consistent in one direction will make both sample and 100-percent data biased in that direction. For example, if respondents consistently tend to underreport their incomes, then the resulting counts of households or families by income category will tend to be understated for the higher income categories and overstated for the lower income categories. Such biases are not reflected in the standard error.

Limitations of the Group Quarters Data

By definition, universes that include the total population include both the household population and the group quarters population. For example, the universe defined as the population 15 years and over includes all people 15 years and over in both households and group quarters.

In previous censuses and in Census 2000, allocation rates for demographic characteristics (such as age, sex, and race) of the group quarters population were similar to those for the total population. However, allocation rates for sample characteristics, such as school enrollment, educational attainment, income, and veteran status for the institutionalized and noninstitutionalized group quarters population have been substantially higher than those for the household population since at least the 1960 census. A review of the Census 2000 allocation rates for sample characteristics indicated that this trend continued.

Although allocation rates for sample characteristics are higher for the group quarters population, it is important to include the group quarters population in the total population universe. In most areas, the group quarters population represents a small proportion of the total population. As a result, the higher allocation rates associated with the group quarters population have minimal impact on the sample characteristics for the area of interest. In areas where the group quarters population represents a larger percentage of the total population, the Census Bureau cautions data users about the impact the higher allocation rates may have on the sample characteristics.

Calculation of Standard Errors

Totals and percentages. Tables A through C in this chapter contain the necessary information for calculating the standard errors of sample estimates in this data product. To calculate the standard error, it is necessary to know:

- The unadjusted standard error for the characteristic (given in Table A for estimated totals or Table B for estimated percentages) that would result under a simple random sample design of people, housing units, households, or families.
- The design factor for the particular characteristic estimated (given in Table C) based on the sample design and estimation techniques employed to produce long form data estimates.
- The number of people, housing units, households, or families in the publication area.
- The observed sampling rate.

The design factor is the ratio of the estimated standard error to the standard error of a simple random sample. The design factors reflect the effects of the actual sample design and the complex ratio estimation procedure used for Census 2000. Percent-in-sample values are provided in Summary File 3. The percent of the population in sample is given in P4, Percent of the Population in Sample. Percent-in-sample values for housing units are provided in H4, Percent of Housing Units in Sample by Occupancy Status. Thus, observed sampling rates for housing units are provided separately for occupied and vacant housing units. Data users should use information in H2, Unweighted Sample Housing Units by Occupancy Status, to determine the most prevalent type of housing unit in a specific geography (occupied or vacant), and use its corresponding percent-in-sample value from H4. As a convenience to data users, a percent-in-sample value for total housing units is available in the Census Bureau's PHC-2, *Summary Social, Economic, and Housing Characteristics* reports (see the Percent of Population and Housing Units in Sample tables). This percent-in-sample value combines occupied and vacant housing units to form a single percent-in-sample value for housing units.

Use the steps given below to calculate the standard error of an estimated total or percentage contained in this product. A percentage is defined here as a ratio of a numerator to a denominator where the numerator is a subset of the denominator. For example, the proportion of Black or African-American teachers is the ratio of Black or African-American teachers to all teachers.

1. Obtain the unadjusted standard error from Table A or B (or use the formula given below the table) for the estimated total or percentage, respectively.
2. Obtain the person or housing unit observed sampling rate (percent-in-sample) for the geographic area to which the estimate applies. Use the person observed sampling rate for population characteristics and the housing unit observed sampling rate for housing characteristics.

3. Use Table C to obtain the appropriate design factor, based on the characteristic (Employment status, School enrollment, etc.) and the range containing the percent-in-sample value defined in step 2. Multiply the unadjusted standard error by this design factor.

The unadjusted standard errors of zero estimates or of very small estimated totals or percentages will approach zero. This is also the case for very large percentages or estimated totals that are close to the size of the publication areas to which they correspond. Nevertheless, these estimated totals and percentages are still subject to sampling and nonsampling variability, and an estimated standard error of zero (or a very small standard error) is not appropriate. For estimated percentages that are less than 2 or greater than 98, use the unadjusted standard errors in Table B that appear in the "2 or 98" row. For an estimated total that is less than 50 or within 50 of the total size of the publication area, use an unadjusted standard error of 16.

Examples using Tables A and B are given in the section titled "Using Tables to Compute Standard Errors and Confidence Intervals."

Sums and differences. The standard errors estimated from Tables A and B are not directly applicable to sums of and differences between two sample estimates. To estimate the standard error of a sum or difference, the tables are to be used somewhat differently in the following three situations:

1. For the sum of or difference between a sample estimate and a 100-percent value, use the standard error of the sample estimate. The complete count value is not subject to sampling error.
2. For the sum of or difference between two sample estimates, the appropriate standard error is approximately the square root of the sum of the two individual standard errors squared; that is, for standard errors

   $SE(\hat{X})$ and $SE(\hat{Y})$ of estimates $\hat{X}$ and $\hat{Y}$, respectively:

   $$SE(\hat{X} + \hat{Y}) = SE(\hat{X} - \hat{Y}) = \sqrt{[SE(\hat{X})]^2 + [SE(\hat{Y})]^2}$$

   This method, however, will underestimate (overestimate) the standard error if the two items in a sum are highly positively (negatively) correlated or if the two items in a difference are highly negatively (positively) correlated. This method may also be used for the difference between (or sum of) sample estimates from two censuses or from a census sample and another survey. The standard error for estimates not based on the Census 2000 sample must be obtained from an appropriate source outside of this chapter.
3. For the differences between two estimates, one of which is a subclass of the other, use the tables directly where the calculated difference is the estimate of interest. For example, to determine the estimate of non-Black or African-American teachers, subtract the estimate of Black or African-American teachers from the estimate of total teachers. To determine the standard error of the estimate of non-Black or African-American teachers, apply the above formula directly.

Ratios. Frequently, the statistic of interest is the ratio of two variables, where the numerator is not a subset of the denominator. An example is the ratio of students to teachers in public elementary schools. (Note that this method cannot be used to compute a standard error for a sample mean.) The standard error of the ratio between two sample estimates is estimated as follows:

1. If the ratio is a proportion, then follow the procedure outlined for "Totals and percentages."
2. If the ratio is not a proportion, then approximate the standard error using the formula below.

$$SE\left(\frac{\hat{X}}{\hat{Y}}\right) = \left(\frac{\hat{X}}{\hat{Y}}\right)\sqrt{\frac{[SE(\hat{X})]^2}{\hat{X}^2} + \frac{[SE(\hat{Y})]^2}{\hat{Y}^2}}$$

Medians. The sampling variability of an estimated median depends on the form of the distribution and the size of its base. The reliability of an estimated median is approximated by constructing a confidence interval. Estimate the 68 percent confidence limits of a median based on sample data using the following procedure.

1. Obtain the appropriate (person or housing unit) observed sampling rate for the specific geographic area. Use this rate to locate the design factor for the characteristic of interest in Table C.

2. Obtain the frequency distribution for the selected variable. Cumulate these frequencies to yield the base.

3. Determine the standard error of the estimate of 50 percent from the distribution using the formula:

$$\text{SE(50 percent)} = \sqrt{\frac{5}{\text{base}} \times 50^2} \times \text{Design Factor}$$

4. Subtract from and add to 50 percent the standard error determined in step 3.

$$\text{p_lower} = 50 - \text{SE (50 percent)}$$

$$\text{p_upper} = 50 + \text{SE (50 percent)}$$

   Find the category in the distribution containing p_lower and the category in the distribution containing p_upper. If p_lower and p_upper fall in the same category, follow these steps:

   - Define A1 as the smallest value in that category.
   - Define A2 to be the smallest value in the next (higher) category.
   - Define C1 as the cumulative percent of units strictly less than A1.
   - Define C2 as the cumulative percent of units strictly less than A2.

     Use these values (A1, A2, C1, C2) in step 5 to obtain the Lower Bound and the Upper Bound.

     If p_lower and p_upper are in different categories, follow the steps above twice–once for each category. In effect, users will interpolate twice to obtain the Lower and Upper Bounds as follows:

   - First, for the category containing p_lower, define the values A1, A2, C1, and C2 as above. Use these values in step 5 to obtain the Lower Bound.
   - Second, for the category containing p_upper, define a new set of values for A1, A2, C1, and C2. Use these values in step 5 to obtain the Upper Bound.

5. Use the following formula and the values obtained in step 4 to form a confidence interval about the median:

$$\text{Bound} = \left[\frac{X - C1}{C2 - C1}\right] \times (A2 - A1) + A1$$

   where X = p_lower (p_upper) for the Lower Bound (Upper Bound).

6. Divide the difference between the two points determined in step 5 by two to obtain the estimated standard error of the median:

$$\text{SE(median)} = \frac{\text{Upper Bound} - \text{Lower Bound}}{2} = \frac{(\text{p_upper} - \text{p_lower})}{C2 - C1} \times \frac{A2 - A1}{2}$$

Means. A mean is defined here as the average quantity of some characteristic (other than the number of people, housing units, households, or families) per person, housing unit, household, or family. For example, a mean could be the average annual income of females age 25 to 34. The standard error of a mean can be approximated by the formula below. Because of the approximation used in developing this formula, the estimated standard error of the mean obtained from this formula will generally underestimate the true standard error.

The formula for estimating the standard error of a mean, $\bar{x}$, is

$$SE(\bar{x}) = \sqrt{\frac{5}{base} \times s^2} \times \text{Design Factor}$$

where s^2 is the estimated population variance of the characteristic and the base is the total number of units in the population. The population variance, s^2, may be estimated using data that has been grouped into intervals.

For this method, the range of values for the characteristic is divided into c intervals, where the lower and upper boundaries of interval j are L_j and U_j, respectively. Each person is placed into one of the c intervals such that the value of the characteristic is between L_j and U_j. The estimated population variance, s^2, is then given by:

$$s^2 = \sum_{j=1}^{c} p_j m_j^2 - (\bar{x})^2$$

where p_j is the estimated proportion of persons in interval j (based on weighted data) and m_j is the midpoint of the jth interval, calculated as:

$$m_j = \frac{L_j + U_j}{2}.$$

The most representative value of the characteristic in interval j is assumed to be the midpoint of the interval, m_j. If the cth interval is open-ended, i.e., no upper interval boundary exists, then an approximate value for m_c is

$$m_c = \left(\frac{3}{2}\right) L_c.$$

The estimated sample mean, $\bar{x}$, can be obtained using the following formula:

$$\bar{x} = \sum_{j=1}^{c} p_j m_j.$$

Confidence intervals. A sample estimate and its estimated standard error may be used to construct confidence intervals about the estimate. These intervals are ranges that will contain the average value of the estimated characteristic that results over all possible samples, with a known probability.

For example, if all possible samples that could result under the Census 2000 sample design were independently selected and surveyed under the same conditions, and if the estimate and its estimated standard error were calculated for each of these samples, then:

1. *68 percent confidence interval.* Approximately 68 percent of the intervals from one estimated standard error below the estimate to one estimated standard error above the estimate would contain the average result from all possible samples.

2. *90 percent confidence interval.* Approximately 90 percent of the intervals from 1.645 times the estimated standard error below the estimate to 1.645 times the estimated standard error above the estimate would contain the average result from all possible samples.

3. *95 percent confidence interval.* Approximately 95 percent of the intervals from two estimated standard errors below the estimate to two estimated standard errors above the estimate would contain the average result from all possible samples.

The average value of the estimated characteristic that could be derived from all possible samples either is or is not contained in any particular computed interval. Thus, the statement that the average value has a certain probability of falling between the limits of the calculated confidence interval cannot be made. Rather, one can say with a specified probability of confidence that the calculated confidence interval includes the average estimate from all possible samples (approximately the 100-percent value).

Confidence intervals also may be constructed for the ratio, sum of, or difference between two sample figures. First compute the ratio, sum, or difference. Next, obtain the standard error of the ratio, sum, or difference (using the formulas given earlier). Finally, form a confidence interval for this estimated ratio, sum, or difference as above. One can then say with specified confidence that this interval includes the ratio, sum, or difference that would have been obtained by averaging the results from all possible samples.

Calculating the confidence interval from the standard error. To calculate the lower and upper bounds of the 90 percent confidence interval around an estimate using the standard error, multiply the standard error by 1.645, then add and subtract the product from the estimate.

$$\text{Lower bound} = \text{Estimate} - (\text{Standard Error} \times 1.645)$$

$$\text{Upper bound} = \text{Estimate} + (\text{Standard Error} \times 1.645)$$

Limitations. Be careful when computing and interpreting confidence intervals. The estimated standard errors given in this chapter do not include all portions of the variability because of nonsampling error that may be present in the data. The standard errors reflect the effect of simple response variance, but not the effect of correlated errors introduced by enumerators, coders, or other field or processing personnel. Thus, the standard errors calculated represent a lower bound of the total error. As a result, confidence intervals formed using these estimated standard errors might not meet the stated levels of confidence (i.e., 68, 90, or 95 percent). Thus, be careful interpreting the data in this data product based on the estimated standard errors.

A standard sampling theory text should be helpful if the user needs more information about confidence intervals and nonsampling errors.

Zero or small estimates; very large estimates. The value of almost all Census 2000 characteristics is greater than or equal to zero by definition. The method given previously for calculating confidence intervals relies on large sample theory and may result in negative values for zero or small estimates, which are not admissible for most characteristics. In this case, the lower limit of the confidence interval is set to zero by default. A similar caution holds for estimates of totals that are close to the population total and for estimated proportions near one, where the upper limit of the confidence interval is set to its largest admissible value. In these situations, the level of confidence of the adjusted range of values is less than the prescribed confidence level.

Using Tables to Compute Standard Errors and Confidence Intervals

Example 1. Computing the standard error of a total. Suppose a particular data table shows that for City A 9,948 people out of all 15,888 people age 16 years and over were in the civilian labor force. The person observed sampling rate (percent-in-sample) in City A is 16.0 percent. The column in Table C that includes an observed sampling rate of 16.0 percent shows the design factor to be 1.1 for the population characteristic "Employment status."

The unadjusted standard error for the estimated total of 9,948 is computed using the formula given below Table A. Suppose that the total population of City A was 21,220. The formula for the unadjusted standard error, SE, is

$$\begin{aligned} \text{SE}(9{,}948) &= \sqrt{5(9{,}948)\left(1 - \frac{9{,}948}{21{,}220}\right)} \\ &= 163 \text{ people.} \end{aligned}$$

The 5 in the above formula is based on a 1-in-6 sample and is derived from the inverse of the sampling rate minus one; i.e., 5 = 6 − 1. To find the standard error of the estimated 9,948 people 16 years and over who were in the civilian labor force, multiply the unadjusted standard error 163 by the design factor, 1.1, from Table C. This yields an estimated standard error of 179 for the total number of people 16 years and over in City A who were in the civilian labor force.

Example 2. Computing the standard error of a percentage. The estimated percent of people 16 years and over who were in the civilian labor force in City A is 62.6 percent (= 9,948 ÷

15,888). Using the formula below Table B, the unadjusted standard error is approximately

$$SE(62.6) = \sqrt{\left(\frac{5}{15{,}888}\right)(62.6)(100 - 62.6)}$$

$$= 0.86 \text{ percentage points.}$$

Again, the 5 in the above formula is based on a 1-in-6 sample and is derived from the inverse of the sampling rate minus one; i.e., 5 = 6 − 1. The standard error for the estimated 62.6 percent of people 16 years and over who were in the civilian labor force is 0.86 x 1.1 = 0.95 percentage points.

Note that standard errors of percentages derived in this manner are approximate. Calculations can be expressed to several decimal places, but doing so would indicate more precision in the data than is justifiable. Final results should contain no more than two decimal places when the estimated standard error is one percentage point (i.e., 1.00) or more.

Example 3. Computing a confidence interval. In Example 1, the adjusted standard error of the 9,948 people 16 years and over in City A in the civilian labor force was 179. Thus, a 90 percent confidence interval for this estimated total is:

$$[9{,}948 - 1.645(179)] \text{ to } [9{,}948 + 1.645\,(179)]$$
$$\text{or } 9{,}654 \text{ to } 10{,}242.$$

One can say, with about 90 percent confidence, that this interval includes the value that would have been obtained by averaging the results from all possible samples.

Example 4. Computing the standard error and confidence interval for the difference between two sample estimates. Suppose the number of people in City B age 16 years and over who were in the civilian labor force was 9,314 and the total number of people 16 years and over was 16,666. The population size of City B was 25,225, resulting in a person percent-in-sample of 15.7. The range that includes an observed sampling rate of 15.7 in Table C shows the design factor to be 1.1 for "Employment status." Using the formula below Table A and the appropriate design factor, the estimated standard error for the total number of people 16 years and over in City B who were in the civilian labor force is 188 (= 171 x 1.1). The estimated percentage of people 16 years and over who were in the civilian labor force is 55.9 percent. The unadjusted standard error determined using the formula provided at the bottom of Table B is 0.86 percentage points, and the approximate standard error of the percentage (55.9 percent) is 0.86 x 1.1 = 0.95 percentage points.

Suppose that one wished to obtain the standard error of the difference between City A and City B of the percentages of people who were 16 years and over and who were in the civilian labor force. The difference in the percentages for the two cities is:

$$62.6 - 55.9 = 6.7 \text{ percent.}$$

Using the above calculations and the adjusted standard error from Example 2:

$$SE\,(6.7) = \sqrt{[SE(62.6)]^2 + [SE(55.9)]^2} = \sqrt{(0.95)^2 + (0.95)^2}$$
$$= 1.34 \text{ percentage points.}$$

The 90 percent confidence interval for the difference is formed as before:

$$[6.70 - 1.645(1.34)] \text{ to } [6.70 + 1.645(1.34)]$$
$$\text{or } 4.50 \text{ to } 8.90.$$

One can say with 90 percent confidence that the interval includes the difference that would have been obtained by averaging the results from all possible samples.

Example 5. Computing the standard error and confidence interval for the ratio of two sample estimates. For reasonably large samples, ratio estimates are normally distributed, particularly for the census population. Therefore, if the standard error of a ratio estimate can be calculated, then a confidence interval can be formed about the ratio.

Suppose that one wished to obtain the standard error of the ratio of the estimate of people who were 16 years and over and who were in the civilian labor force in City A to the estimate of people who were 16 years and over and who were in the civilian labor force in City B. The ratio of the two estimates is:

$$\frac{9{,}948}{9{,}314} = 1.07$$

The standard error of this ratio is:

$$SE(1.07) = \left(\frac{9{,}948}{9{,}314}\right)\sqrt{\frac{(179)^2}{(9{,}948)^2} + \frac{(188)^2}{(9{,}314)^2}}$$

$$= 0.029.$$

Using the results above, the 90 percent confidence interval for this ratio would be:

$$[1.07 - 1.645(0.029)] \text{ to } [1.07 + 1.645(0.029)]$$

$$\text{or } 1.02 \text{ to } 1.12.$$

One can say with 90 percent confidence that the interval includes the ratio that would have been obtained by averaging the results from all possible samples.

Example 6. Computing the standard error and confidence interval of a median. The following example shows the steps for calculating an estimated standard error and confidence interval for the median housing value in City C.

1. The housing unit observed sampling rate in City C is 14.3. Suppose that the corresponding design factor in Table C for the housing characteristic "Value" is 1.2.

2. Obtain the frequency distribution for housing values in City C. The base is the sum of the frequencies (4,227).

Table 1. **Frequency Distribution and Cumulative Totals for Housing Value**

Housing value	Frequency	Cumulative sum	Cumulative percent
Less than $50,000	1,548	1,548	36.62
$50,000 to $99,999	820	2,368	56.02
$100,000 to $149,999	752	3,120	73.81
$150,000 to $199,999	524	3,644	86.21
$200,000 to $299,999	300	3,944	93.30
$300,000 to $499,999	248	4,192	99.17
$500,000 or more	35	4,227	100.00

3. Determine the standard error of the estimate of 50 percent from the distribution:

$$SE(50 \text{ percent}) = \sqrt{\frac{5}{4{,}227} \times 50^2 \times 1.2}$$

$$= 2.06$$

4. Calculate a confidence interval with bounds:

$$p_lower = 50 - 2.06 = 47.94$$

$$p_upper = 50 + 2.06 = 52.06$$

From the given distribution, the category with the cumulative percent first exceeding 47.94 percent is $50,000 to $99,999. Therefore, A1 = $50,000. C1 is the cumulative percent of housing units with value less than $50,000. As a result, C1 = 36.62 percent.

The category with the cumulative percent that first exceeds 52.06 percent is also $50,000 to $99,999. A2 is the smallest value in the next (higher) category, resulting in A2 = $100,000. C2 is the cumulative percent of housing units with value less than $100,000. Thus, C2 = 56.02 percent.

5. Given the values obtained in earlier steps, calculate the Lower and Upper Bounds of the confidence interval about the median:

$$\text{Lower Bound} = \left[\frac{47.94 - 36.62}{56.02 - 36.62}\right] \text{x } (\$100{,}000 - \$50{,}000) + \$50{,}000$$

$$\text{Upper Bound} = \left[\frac{52.06 - 36.62}{56.02 - 36.62}\right] \text{x } (\$100{,}000 - \$50{,}000) + \$50{,}000$$

The confidence interval is $79,175 to $89,794.

6. The estimated standard error of the median is

$$\text{SE(median)} = \frac{\$89{,}794 - \$79{,}175}{2} = \$5{,}310$$

Example 7. Computing the standard error of a mean. This example shows the steps for calculating the standard error for the average commuting time in City D. The frequency distribution is given in Table 2.

Table 2. **Frequency Distribution for Travel Time to Work**

Travel time to work	Frequency
Did not work at home:	776,619
Less than 5 minutes	14,602
5 to 9 minutes	69,066
10 to 14 minutes	107,161
15 to 19 minutes	138,187
20 to 24 minutes	139,726
25 to 29 minutes	52,879
30 to 34 minutes	120,636
35 to 39 minutes	19,751
40 to 44 minutes	25,791
45 to 59 minutes	50,322
60 to 89 minutes	29,178
90 or more minutes	9,320
Worked at home	19,986

1. Cumulating the frequencies over the 12 categories for those who commuted to work (i.e., Did not work at home) yields the population count (base) of 776,619 workers age 16 years and over.

2. Find the midpoint m_j for each of the 12 categories. Multiply each category's proportion p_j by the square of the midpoint and sum this product over all categories.

   For example, the midpoint of category 1 "Less than 5 minutes" is

$$m_1 = \frac{0 + 5}{2} = 2.5 \text{ minutes}$$

   while the midpoint of the 12th category "90 or more minutes" is

$$m_{12} = \left(\frac{3}{2}\right) 90 = 135 \text{ minutes.}$$

   The proportion of units in the first category, p_1, is

$$p_1 = \frac{14{,}602}{776{,}619} = 0.019.$$

Necessary products for the standard error calculation are given in Table 3 along with totals.

Table 3. **Calculations for Travel Time to Work**

Travel time to work	p_j	m_j	$p_j m_j^2$	$p_j m_j$
Did not work at home:				
Less than 5 minutes	0.019	2.5	0.119	0.048
5 to 9 minutes	0.089	7	4.361	0.623
10 to 14 minutes	0.138	12	19.872	1.656
15 to 19 minutes	0.178	17	51.442	3.026
20 to 24 minutes	0.180	22	87.120	3.960
25 to 29 minutes	0.068	27	49.572	1.836
30 to 34 minutes	0.155	32	158.720	4.960
35 to 39 minutes	0.025	37	34.225	0.925
40 to 44 minutes	0.033	42	58.212	1.386
45 to 59 minutes	0.065	52	175.760	3.380
60 to 89 minutes	0.038	74.5	210.910	2.831
90 or more minutes	0.012	135	218.700	1.620
		Total	1069.013	26.251

3. To estimate the mean commuting time for people in City D, multiply each category's proportion by its midpoint and sum over all categories in the universe. Table 3 shows an estimated mean travel time to work, $\bar{x}$, of 26 minutes.
4. Calculate the estimated population variance.

$$s^2 = 1069.013 - (26)^2$$

$$= 393.013$$

5. In City D, the person observed sampling rate is 13.1 percent. Suppose the design factor for "Travel time to work" in City D, given in the "Less than 15 percent" percent-in-sample column of Table C, is 1.4. Use this information and the results from steps 1 through 4 to calculate an estimated standard error for the mean as:

$$SE(\bar{x}) = \sqrt{\frac{5}{776{,}619} \times 393.013 \times 1.4}$$

$$= 0.07 \text{ minutes.}$$

ESTIMATION PROCEDURE

The estimates that appear in this product were obtained from an iterative ratio estimation procedure (iterative proportional fitting) resulting in the assignment of a weight to each sample person or housing unit record. For any given tabulation area, a characteristic total was estimated by summing the weights assigned to the people or housing units possessing the characteristic in the tabulation area. Estimates of family or household characteristics were based on the weight assigned to the family member designated as householder. Each sample person or housing unit record was assigned exactly one weight to be used to produce estimates of all characteristics. For example, if the weight given to a sample person or housing unit had the value 6, all characteristics of that person or housing unit would be tabulated with a weight of 6. The estimation procedure, however, did assign weights varying from person to person or housing unit to housing unit.

The estimation procedure used to assign the weights was performed in geographically defined *weighting areas.* Generally, weighting areas were formed of contiguous geographic units within counties. Weighting areas were required to have a minimum sample of 400 people. Also, weighting areas never crossed state or county boundaries. In small counties with a sample count below 400 people, the minimum sample size condition was relaxed to permit the entire county to become a weighting area.

People

Within a weighting area, the long form sample was ratio-adjusted to equal the 100-percent totals for certain data groups. There were four stages of ratio adjustment for people. The first stage used 21 household-type groups. The second stage used three groups with the following sampling rates: 1-in-2, 1-in-4, and less than 1-in-4. The third stage used the dichotomy householders/nonhouseholders and the fourth stage used 312 aggregate age-sex-race-Hispanic origin groups. The stages were defined as follows:

People

Stage I: Type of Household

Group	Family with own children under 18: Number of people in housing unit
1	2
2	3
3	4
4	5
5	6-7
6	8 or more
	Family without own children under 18:
7-12	2 through 8 or more
	All other housing units:
13	1
14-19	2 through 8 or more
20	People in group quarters
21	Service Based Enumerations

Stage II: Sampling Type

Group	
1	1-in-2
2	1-in-4
3	1-in-6 or 1-in-8

Stage III: Householder Status

Group	
1	Householder
2	Nonhouseholder

People—Con.

Stage IV: Age/Sex/Race/Hispanic origin

	People of Hispanic origin: Black or African American: Male:
Group	Age
1	0-4
2	5-14
3	15-17
4	18-19
5	20-24
6	25-29
7	30-34
8	35-44
9	45-49
10	50-54
11	55-64
12	65-74
13	75+
14-26	Female: Same age categories as 1-13
27-52	American Indian or Alaska Native: Same gender and age categories as 1-26
53-78	Asian: Same gender and age categories as 1-26
79-104	Native Hawaiian or Pacific Islander: Same gender and age categories as 1-26
105-130	White: Same gender and age categories as 1-26
131-156	Some Other Race: Same gender and age categories as 1-26
157-312	People not of Hispanic origin: Same race, gender, and age categories as 1-156

NOTE: Multiple race people were included in one of the six race groups for estimation purposes only. Subsequent tabulations were based on the full set of responses to the race item.

The ratio estimation procedure for people was conducted within a weighting area in four stages as follows:

Stage I.

1. Assign an initial weight to each sample person record approximately equal to the inverse of the observed sampling rate for the weighting area.

2. Prior to iterative proportional fitting, combine categories in each of the four estimation stages, if necessary, to increase the reliability of the ratio estimation procedure. For each stage, any group that did not meet certain criteria for the unweighted sample count or for the ratio of the 100-percent to the initially weighted sample count was combined with another group in the same stage according to a specified collapsing pattern. There was an additional criterion concerning the number of complete count people in each race/Hispanic origin category in the second estimation stage.

3. The initial weights underwent four stages of ratio adjustment applying the grouping procedures described above. At the first stage, the ratio of the complete census count to the sum of the initial weights for each sample person was computed for each Stage I group. The initial weight assigned to each person in a group was then multiplied by the Stage I group ratio to produce an adjusted weight.

Stage II. The Stage I adjusted weights were again adjusted by the ratio of the complete census count to the sum of the Stage I weights for sample people in each Stage II group.

Stage III. The Stage II weights were adjusted by the ratio of the complete census count to the sum of the Stage II weights for sample people in each Stage III group.

Stage IV. The Stage III weights were adjusted by the ratio of the complete census count to the sum of the Stage III weights for sample people in each Stage IV group.

The four stages of ratio adjustment were repeated in the order given above until the predefined stopping criteria were met. The weights obtained from the final iteration of Stage IV were assigned to the sample person records. However, to avoid complications in rounding for tabulated data, only whole number weights were assigned. For example, if the final weight of the people in a particular group was 7.25, then 1/4 of the sample people in this group were randomly assigned a weight of 8, while the remaining 3/4 received a weight of 7.

Housing Units

The ratio estimation procedure for housing units was essentially the same as that for people, except that vacant housing units were treated separately. The occupied housing unit ratio estimation procedure was done in three stages. The first stage for occupied housing units used 19 household type groups while the second stage used three sampling type groups. The third stage used 24 race-Hispanic origin-tenure groups. The vacant housing unit ratio estimation procedure was done in a single stage with three groups. The stages for ratio estimation for housing units were as follows:

Occupied Housing Units

Stage I: Type of Household

Group	Family with own children under 18: Number of people in housing unit
1	2
2	3
3	4
4	5
5	6-7
6	8 or more
	Family without own children under 18:
7-12	2 through 8 or more
	All other housing units:
13	1
14-19	2 through 8 or more

Stage II: Sampling Type

Group	
1	1-in-2
2	1-in-4
3	1-in-6 or 1-in-8

Occupied Housing Units—Con.

Stage III: Race and Hispanic Origin of Householder/Tenure

Group	Owner: Hispanic origin:
1	Black or African American
2	American Indian or Alaska Native
3	Asian
4	Native Hawaiian or Pacific Islander
5	White
6	Some Other Race
7-12	Owner: Not of Hispanic origin: Same race categories as 1-6
13-24	Renter: Same Hispanic origin and race categories as 1-12

Vacant Housing Units

Group	
1	Vacant for rent
2	Vacant for sale
3	Other vacant

The estimates produced by this estimation procedure realize some of the gains in sampling efficiency that would have resulted if the population had been stratified into the ratio-estimation groups before sampling and if the sampling rate had been applied independently to each group. The net effect is a reduction in both the standard error and the possible bias of most estimated characteristics to levels below what would have resulted from simply using the initial, unadjusted weight. A by-product of this estimation procedure is that the estimates from the sample will, for the most part, be consistent with the complete count figures for the population and housing unit groups used in the estimation procedure.

CONSISTENCY WITH COMPLETE COUNTS

As described earlier, Census 2000 long form data were collected on a sample basis. Cities and incorporated places were used to determine sampling rates to support estimates for these areas. As a result, each city, incorporated place, school district, and county had addresses selected in the long form sample.

To produce estimates from the long form data, weighting was performed at the weighting area level. In forming weighting areas, trade-offs between reliability, consistency of the estimates, and complexity of the implementation were considered. The decision was made to form weighting areas consisting of small geographic areas with at least 400 sample persons (or about 200 or more completed long forms) that do not cross county boundaries. No other boundary constraints were imposed. Thus, total population estimates from the long form data will agree with census counts reported in SF 1 and SF 2 for the weighting area, county, and other higher geographic areas obtained by combining either weighting areas or counties. Differences between long form estimates of characteristics in the SF 3 and their corresponding values in the SF 1 or SF 2 are particularly noticeable for small places, tracts, and block groups. Examples of these characteristics are the total number of people, the number of people reporting specific racial categories, and the number of housing units. The official values for items reported on the short form come from SF 1 and SF 2.

Because the weighting areas were formed at a smaller geographic level, any differential nonresponse to long form questionnaires by demographic groups or geographical areas included in a weighting area may introduce differences in complete counts (SF 1 and SF 2) and the SF 3 total population estimates. Also, an insufficient number of sample cases in the weighting matrix cells could lead to differences in SF 1, SF 2, and SF 3 population totals. Thus, differences between the census and SF 3 counts are typical and expected.

In 1990, separate tabulations were not prepared for small areas below a certain size. In contrast, Census 2000 tabulations are being prepared for all areas to maximize data availability. This approach may lead to a greater number of anomalous results than what may have been observed with tabulations released from the 1990 census. A similar phenomenon occurred in the 1990 census when weighting areas respected city and place boundaries. Census counts differed from the long form data estimates in small places. As expected, these differences were sometimes large.

The SF 1 tables provide the official census count of the number of people in an area. The SF 3 tables provide estimates of the proportion of people with specific characteristics, such as occupation, disability, or educational attainment. The total number of people in the SF 3 table is provided for use as the denominator, or base, for these proportions. Estimates in the SF 3 tables give the best estimates of the proportion of people with a particular characteristic, but the census count is the official count of how many people are in the area.

The SF 1 gives exact numbers even for very small groups and areas; whereas, SF 3 gives estimates for small groups and areas, such as tracts and small places, that are less exact. The goal of SF 3 is to identify large differences among areas or large changes over time. Estimates for small areas and small population groups often exhibit large changes from one census to the next, so having the capability to measure them is worthwhile.

NONSAMPLING ERROR

In any large-scale statistical operation, such as Census 2000, human and processing errors occur. These errors are commonly referred to as nonsampling errors. Such errors include: not enumerating every household or every person in the population, failing to obtain all required information from the respondents, obtaining incorrect or inconsistent information, and recording information incorrectly. In addition, errors can occur during the field review of the enumerators' work, during clerical handling of the census questionnaires, or during the electronic processing of the questionnaires.

While it is impossible to completely eliminate nonsampling error from an operation as large and complex as the decennial census, the Census Bureau attempts to control the sources of such error during the data collection and processing operations. The primary sources of nonsampling error and the programs instituted to control this error in Census 2000 are described below. The success of these programs, however, was contingent upon how well the instructions actually were carried out during the census. As part of the Census 2000 evaluation program, both the effects of these programs and the amount of error remaining after their application will be evaluated.

Types of Nonsampling Error

Nonresponse. Nonresponse to particular questions on the census questionnaire or the failure to obtain any information for a housing unit allows for the introduction of bias into the data because the characteristics of the nonrespondents have not been observed and may differ from those reported by respondents. As a result, any imputation procedure using respondent data may not completely reflect these differences either at the elemental level (individual person or housing unit) or on average. As part of the data processing, people and/or housing units for which sample data were not collected may have their data imputed to ensure a sufficient number of sample people/housing units in a given area. As a result, the imputation rates for some small geographic areas, such as tracts, are very high. The Census Bureau cautions data users about the impact the higher imputation rates may have on the sample characteristics. Some protection against the introduction of large biases is afforded by minimizing nonresponse. Characteristics for the nonresponses were imputed by using reported data for a person or housing unit with similar characteristics.

Respondent and enumerator error. The person answering the mail questionnaire for a household or responding to the questions posed by an enumerator could serve as a source of error, although the question wording was extensively tested in several experimental studies prior to the census. The mail respondent may overlook or misunderstand a question, or answer a question in a way that cannot be interpreted correctly by the data capture system. Also, the enumerator may:

misinterpret or otherwise incorrectly record information given by a respondent, fail to collect some of the information for a person or household, or collect data for households that were not designated as part of the sample. Enumerators were monitored carefully to minimize these types of field enumeration problems. Field staff was prepared for their tasks by using standardized training packages that included hands-on experience with census materials. A sample of the households interviewed by each enumerator was reinterviewed to control for the possibility of fabricated data being submitted by enumerators.

Processing error. The many phases involved in processing the census data represent potential sources for the introduction of nonsampling error. The processing of the census questionnaires completed by enumerators included field review by the crew leader, check-in, and transmittal of completed questionnaires. No field reviews were done on the mail return questionnaires. Error may also be introduced by the misinterpretation of data by the data capture system, or the failure to capture all the information that the respondents or enumerators provided on the forms. Write-in entries go through coding operations, which may also be a source of processing error in the data. Many of the various field, coding, and computer operations undergo a number of quality control checks to help ensure their accurate application.

Reduction of Nonsampling Error

A number of techniques were implemented during the census planning and development stages to reduce various types of nonsampling errors. Quality assurance methods were used throughout the data collection and processing phases of the census to improve the quality of the data. In addition, the Census Bureau implemented a reinterview program to minimize errors in the data-collection phase for enumerator-filled questionnaires.

Several initiatives were implemented during Census 2000 to minimize the undercoverage of population and housing units and to reduce costs. These programs were developed based on experience from the 1990 decennial census and results from the Census 2000 testing cycle. They include:

- Be Counted questionnaires – unaddressed forms requesting all short form data and a few additional items – were available in public locations for people who believed they were not otherwise counted.
- An introductory letter was sent to all Mailout/Mailback addresses and many addresses in Update/Leave areas prior to the mailing of the census form. A reminder postcard was also sent to these addresses.
- Forms in Spanish and other languages were mailed to those who requested them by returning the introductory letter.
- A well-publicized, toll-free telephone number was available to answer questions about the census forms. Responses from people in households who received a short form could be taken over the telephone.
- Under the Local Update of Census Addresses (LUCA) program, local officials had the opportunity to address specific concerns about the accuracy and completeness of the Master Address File before mailings began.

Resolving Multiple Responses

There were multiple modes of response for Census 2000. Because there were various ways people could initiate their enumeration in the census, and the fact that some people would be enumerated during field followup, it was very likely that some people could be enumerated more than once. A special computer process was implemented to control this type of nonsampling error by resolving situations where more than one form was received from a particular housing unit, as designated by its identification (ID). The process consisted of several steps. IDs that had more

than one viable return were analyzed. Within each of these IDs, the person records on each return were compared with person records on the other return(s). People included on two or more different returns were marked as such, and only one of the person records was used in the creation of the household roster.

EDITING OF UNACCEPTABLE DATA

The objective of the processing operation was to produce a set of data that describes the population as accurately and clearly as possible. In a major change from past practice, the information on Census 2000 questionnaires generally was not edited for consistency, completeness, or acceptability during field data collection or data capture operations. Census crew leaders and local office clerks reviewed enumerator-filled questionnaires for adherence to specified procedures. Mail return questionnaires were not subjected to clerical review and households were not contacted, as in previous censuses, to collect data that were missing from census returns.

Most census questionnaires received by mail from respondents as well as those filled by enumerators were processed through a new contractor-built image scanning system that used optical mark and character recognition to convert the responses into computer files. The optical character recognition, or OCR, process used several pattern and context checks to estimate accuracy thresholds for each write-in field. The system also used "soft edits" on most interpreted numeric write-in responses to decide whether the field values read by the machine interpretation were acceptable. If the value read had a lower than acceptable accuracy threshold or was outside the soft edit range, the image of the item was displayed to a keyer who then entered the response.

To control the possible creation of erroneous people from questionnaires containing stray marks or completed incorrectly, the data capture system included an edit for the number of people indicated on each mail return and enumerator-filled questionnaire. If the edit failed, the questionnaire image was reviewed at a workstation by an operator. The operator identified erroneous person records and corrected OCR interpretation errors in the population count field.

At Census Bureau headquarters, the mail response data records were subjected to a computer edit that identified households exhibiting a possible coverage problem and those with more than six household members – the maximum number of people who could be enumerated on a mail questionnaire. Attempts were made to contact these households on the telephone to correct the count inconsistency and to collect census data for those people for whom there was no room on the questionnaire.

Incomplete or inconsistent information on the questionnaire data records was assigned acceptable values using *imputation* procedures during the final automated edit of the collected data. As in previous censuses, the general procedure for changing unacceptable entries was to assign an entry for a person that was consistent with entries for people with similar characteristics. Assigning acceptable codes in place of blanks or unacceptable entries enhances the usefulness of the data.

Another way in which corrections were made during the computer editing process was *substitution.* Substitution assigned a full set of characteristics for people in a household. If there was an indication that a household was occupied by a specified number of people but the questionnaire contained no information for people within the household, or the occupants were not listed on the questionnaire, the Census Bureau selected a previously accepted household of the same size and substituted its full set of characteristics for this household.

Table A. **Unadjusted Standard Error for Estimated Totals**

[Based on a 1-in-6 simple random sample]

Estimated total[1]	Size of publication area[2]													
	500	1,000	2,500	5,000	10,000	25,000	50,000	100,000	250,000	500,000	1,000,000	5,000,000	10,000,000	25,000,000
50	15	15	16	16	16	16	16	16	16	16	16	16	16	16
100	20	21	22	22	22	22	22	22	22	22	22	22	22	22
250	25	31	34	34	35	35	35	35	35	35	35	35	35	35
500	-	35	45	47	49	49	50	50	50	50	50	50	50	50
1,000	-	-	55	63	67	69	70	70	71	71	71	71	71	71
2,500	-	-	-	79	97	106	109	110	111	112	112	112	112	112
5,000	-	-	-	-	112	141	150	154	157	157	158	158	158	158
10,000	-	-	-	-	-	173	200	212	219	221	222	223	223	224
15,000	-	-	-	-	-	173	229	252	266	270	272	273	274	274
25,000	-	-	-	-	-	-	250	306	335	345	349	353	353	353
75,000	-	-	-	-	-	-	-	306	512	565	589	608	610	611
100,000	-	-	-	-	-	-	-	-	548	632	671	700	704	706
250,000	-	-	-	-	-	-	-	-	-	791	968	1090	1104	1112
500,000	-	-	-	-	-	-	-	-	-	-	1118	1500	1541	1565
1,000,000 . . .	-	-	-	-	-	- -	-	-	-	-	-	2000	2121	2191
5,000,000 . . .	-	-	-	-	-	-	-	-	-	-	-	-	3536	4472
10,000,000 . .	-	-	-	-	-	-	-	-	-	-	-	-	-	5477

[1]For estimated totals larger than 10,000,000, the standard error is somewhat larger than the table values. Use the formula given below to calculate the standard error.

$$SE(\hat{Y}) = \sqrt{5\hat{Y}\left(1 - \frac{\hat{Y}}{N}\right)}$$

N = Size of publication area

$\hat{Y}$ = Estimate of characteristic total

The 5 in the above equation is based on a 1-in-6 sample and is derived from the inverse of the sampling rate minus one, i.e., 5 = 6 – 1.

[2]The total count of people, housing units, households, or families in the area if the estimated total is a person, housing unit, household, or family characteristic, respectively.

Table B. **Unadjusted Standard Error in Percentage Points for Estimated Percentages**

[Based on a 1-in-6 simple random sample]

Estimated percentage	Base of estimated percentage[1]												
	500	750	1,000	1,500	2,500	5,000	7,500	10,000	25,000	50,000	100,000	250,000	500,000
2 or 98	1.4	1.1	1.0	0.8	0.6	0.4	0.4	0.3	0.2	0.1	0.1	0.1	0.0
5 or 95	2.2	1.8	1.5	1.3	1.0	0.7	0.6	0.5	0.3	0.2	0.2	0.1	0.1
10 or 90.	3.0	2.4	2.1	1.7	1.3	0.9	0.8	0.7	0.4	0.3	0.2	0.1	0.1
15 or 85.	3.6	2.9	2.5	2.1	1.6	1.1	0.9	0.8	0.5	0.4	0.3	0.2	0.1
20 or 80.	4.0	3.3	2.8	2.3	1.8	1.3	1.0	0.9	0.6	0.4	0.3	0.2	0.1
25 or 75.	4.3	3.5	3.1	2.5	1.9	1.4	1.1	1.0	0.6	0.4	0.3	0.2	0.1
30 or 70.	4.6	3.7	3.2	2.6	2.0	1.4	1.2	1.0	0.6	0.5	0.3	0.2	0.1
35 or 65.	4.8	3.9	3.4	2.8	2.1	1.5	1.2	1.1	0.7	0.5	0.3	0.2	0.2
50.	5.0	4.1	3.5	2.9	2.2	1.6	1.3	1.1	0.7	0.5	0.4	0.2	0.2

[1]For a percentage and/or base of percentage not shown in the table, use the formula given below to calculate the standard error. Use this table only for proportions; that is, where the numerator is a subset of the denominator.

$$SE(\hat{p}) = \sqrt{\left(\frac{5}{B}\right)\hat{p}(100 - \hat{p})}$$

B = Base of estimated percentage

$\hat{p}$ = Estimated percentage

The 5 in the above equation is based on a 1-in-6 sample and is derived from the inverse of the sampling rate minus one, i.e., 5 = 6 – 1.

Table C. **Standard Error Design Factors—New Hampshire**

[Percent of people or housing units in sample]

Characteristic	Less than 15 Percent	15 percent to less than 25 percent	25 percent to less than 35 percent	35 percent or more
POPULATION				
Age	1.3	1.0	0.8	0.5
Sex	1.2	1.0	0.8	0.5
Race	1.9	1.3	1.1	0.6
Hispanic or Latino	1.9	1.4	1.1	0.7
Marital status	1.0	0.8	0.6	0.4
Household type and relationship	1.1	0.9	0.7	0.4
Disabled and employment disability	1.3	1.1	0.8	0.5
Ancestry	1.8	1.4	1.1	0.7
Place of birth	1.4	1.2	0.9	0.6
Citizenship status	1.6	1.3	1.0	0.6
Residence in 1995	1.9	1.6	1.3	0.8
Year of entry	1.6	1.2	0.9	0.6
Language spoken at home and ability to speak English	1.4	1.1	0.9	0.6
Educational attainment	1.2	1.0	0.8	0.5
School enrollment	1.3	1.1	0.9	0.6
Type of residence (urban/rural)	1.5	1.2	1.1	0.6
Household type	1.1	0.9	0.7	0.4
Family type	2.1	1.7	1.4	0.9
Subfamily type and presence of children	1.3	1.0	0.7	0.5
Grandparent status and responsibility for grandchild	1.4	1.1	1.0	0.6
Employment status	1.1	0.9	0.7	0.5
Industry	1.3	1.1	0.8	0.5
Occupation	1.2	1.0	0.8	0.5
Class of worker	1.3	1.1	0.8	0.5
Usual hours worked per week and weeks worked in 1999	1.1	0.9	0.7	0.5
Number of workers in family in 1999	1.2	1.0	0.8	0.5
Place of work	1.3	1.1	0.9	0.5
Means of transportation to work	1.3	1.1	0.9	0.6
Travel time to work	1.3	1.1	0.8	0.5
Time leaving home to go to work	1.3	1.1	0.8	0.5
Private vehicle occupancy	1.3	1.1	0.9	0.6
Type of income in 1999	1.4	1.1	0.7	0.5
Household income in 1999	1.2	1.0	0.8	0.5
Family income in 1999	1.2	1.0	0.8	0.5
Poverty status in 1999 (persons)	1.4	1.2	1.0	0.6
Poverty status in 1999 (families)	1.2	1.0	0.8	0.5
Military service and veteran status	1.1	0.9	0.7	0.5
HOUSING				
Age of householder	1.2	1.0	0.8	0.5
Race of householder	1.1	0.9	0.7	0.5
Hispanic or Latino householder	1.1	0.9	0.7	0.5
Type of residence (urban/rural)	0.7	0.5	0.3	0.3
Units in structure	1.0	0.9	0.7	0.4
Tenure	1.1	0.9	0.7	0.5
Occupancy status	1.4	1.0	0.7	0.4
Value	1.2	1.0	0.8	0.5
Gross rent	1.2	1.0	0.8	0.5
Household income in 1999	1.2	1.0	0.8	0.5
Year structure built	1.2	0.9	0.7	0.5
Rooms, bedrooms	1.2	1.0	0.7	0.5
Kitchen facilities	1.0	0.8	0.6	0.4
Plumbing facilities	1.2	0.9	0.7	0.5
House heating fuel	1.1	0.9	0.7	0.5
Telephone service available	1.1	0.9	0.7	0.5
Vehicles available	1.2	1.0	0.8	0.5
Year householder moved into unit	1.2	1.0	0.8	0.5
Mortgage status and monthly mortgage costs	1.2	1.0	0.8	0.5
Mortgage status and selected monthly owner costs	1.2	1.0	0.8	0.5
Gross rent as a percentage of household income in 1999	1.2	1.0	0.8	0.5
Household income in 1999 by selected monthly owner costs as a percentage of income in 1999	1.2	1.0	0.8	0.5