Part 2

New York: 2000

Issued March 2003

Summary Social, Economic, and Housing Characteristics

PHC-2-34

2000 Census of Population and Housing

U S C E N S U S B U R E A U

Helping You Make Informed Decisions

U.S. Department of Commerce
Economics and Statistics Administration
U.S. CENSUS BUREAU

United States Census 2000

Part 2

New York: 2000

Issued March 2003

PHC-2-34

Summary Social, Economic, and Housing Characteristics

2000 Census of Population and Housing



U.S. Department of Commerce
Donald L. Evans,
Secretary

Samuel W. Bodman,
Deputy Secretary

Economics and Statistics Administration
Kathleen B. Cooper,
Under Secretary for
Economic Affairs

U.S. CENSUS BUREAU
Charles Louis Kincannon,
Director

SUGGESTED CITATION

U.S. Census Bureau,
2000 Census of
Population and Housing,
Summary Social, Economic,
and Housing Characteristics,
PHC-2-34, New York
Washington, DC,
2003

ECONOMICS
AND STATISTICS
ADMINISTRATION

Economics and Statistics Administration

Kathleen B. Cooper,
Under Secretary
for Economic Affairs

U.S. CENSUS BUREAU

Charles Louis Kincannon,
Director

Hermann Habermann,
Deputy Director and
Chief Operating Officer

Nancy A. Potok,
Principal Associate Director
and Chief Financial Officer

Vacant,
Principal Associate
Director for Programs

Preston Jay Waite,
Associate Director
for Decennial Census

Nancy M. Gordon,
Associate Director
for Demographic Programs

Cynthia Z.F. Clark,
Associate Director
for Methodology and
Standards

Marvin D. Raines,
Associate Director
for Field Operations

Arnold A. Jackson,
Assistant Director
for Decennial Census

For sale by Superintendent of Documents, U.S. Government Printing Office
Internet: bookstore.gpo.gov; Phone: toll-free 1-866-512-1800; DC area 202-512-1800; Fax: 202-512-2250; Mail: Stop SSOP
Washington, DC 20402-0001

CONTENTS

List of Statistical Tables v
How to Use This Census Report I–1
Table Finding Guide II–1
User Notes III–1
Statistical Tables (For a detailed list of statistical tables, see page v) 1

Appendixes

A Geographic Terms and Concepts . . . . . *
B Definitions of Subject Characteristics . . . . . *
C Data Collection and Processing Procedures . . . . . *
D Questionnaire . . . . . *
E Data Products and User Assistance . . . . . *
F Maps F–1
G Accuracy of the Data G–1
H Acknowledgments . . . . . *

* Appendix may be found in the separate volume, PHC-2-A, *Summary Social, Economic, and Housing Characteristics, Selected Appendixes,* in print and on the Internet at http://www.census.gov/prod/cen2000/phc-2-a.pdf.

LIST OF STATISTICAL TABLES

Table no.	Title	Page
1.	**Place of Birth, Residence in 1995, and Language: 2000** . . . . State, County, County Subdivision, Place	1
2.	**Place of Birth, Residence in 1995, and Language: 2000** . . . . State, County, Place and County Subdivision	26
3.	**Education and Veteran Status: 2000** . . . . . State, County, County Subdivision, Place	52
4.	**Education and Veteran Status: 2000** . . . . . State, County, Place and County Subdivision	77
5.	**Disability Status: 2000** . . . . . State, County, County Subdivision, Place	102
6.	**Disability Status: 2000** . . . . . State, County, Place and County Subdivision	127
7.	**Employment Status and Journey to Work: 2000** . . . . . State, County, County Subdivision, Place	152
8.	**Employment Status and Journey to Work: 2000** . . . . . State, County, Place and County Subdivision	179
9.	**Work Status and Income in 1999: 2000** . . . . . State, County, County Subdivision, Place	206
10.	**Work Status and Income in 1999: 2000** . . . . . State, County, Place and County Subdivision	230
11.	**Earnings in 1999 of Full-Time, Year-Round Workers, by Sex: 2000** . . . . . State, County, County Subdivision, Place	255
12.	**Earnings in 1999 of Full-Time, Year-Round Workers, by Sex: 2000** . . . . . State, County, Place and County Subdivision	279
13.	**Household Income in 1999: 2000** . . . . . State, County, County Subdivision, Place	304
14.	**Household Income in 1999: 2000** . . . . . State, County, Place and County Subdivision	328
15.	**Poverty Status in 1999: 2000** . . . . . State, County, County Subdivision, Place	352
16.	**Poverty Status in 1999: 2000** . . . . . State, County, Place and County Subdivision	378
17.	**Units in Structure: 2000** . . . . . State, County, County Subdivision, Place	405
18.	**Units in Structure: 2000** . . . . . State, County, Place and County Subdivision	429
19.	**Physical Housing Characteristics: 2000** . . . . . State, County, County Subdivision, Place	453
20.	**Physical Housing Characteristics: 2000** . . . . . State, County, Place and County Subdivision	477

21. **Fuels and Equipment Characteristics: 2000** 501
State, County, County Subdivision, Place

22. **Fuels and Equipment Characteristics: 2000** 525
State, County, Place and County Subdivision

23. **Owner and Renter Household Characteristics: 2000** 549
State, County, County Subdivision, Place

24. **Owner and Renter Household Characteristics: 2000** 573
State, County, Place and County Subdivision

25. **Home Value: 2000** 598
State, County, County Subdivision, Place

26. **Home Value: 2000** 622
State, County, Place and County Subdivision

27. **Selected Monthly Owner Costs: 2000** 646
State, County, County Subdivision, Place

28. **Selected Monthly Owner Costs: 2000** 670
State, County, Place and County Subdivision

29. **Gross Rent: 2000** 694
State, County, County Subdivision, Place

30. **Gross Rent: 2000** 718
State, County, Place and County Subdivision

31. **Mortgage and Rental Cost Characteristics: 2000** 742
State, County, County Subdivision, Place

32. **Mortgage and Rental Cost Characteristics: 2000** 768
State, County, Place and County Subdivision

33. **Place of Birth, Residence in 1995, and Language for the American Indian and Alaska Native Population (One Race): 2000** 795
American Indian Area, County

34. **Education and Veteran Status for the American Indian and Alaska Native Population (One Race): 2000** 796
American Indian Area, County

35. **Disability Status for the American Indian and Alaska Native Population (One Race): 2000** 797
American Indian Area, County

36. **Employment Status and Journey to Work for the American Indian and Alaska Native Population (One Race): 2000** 798
American Indian Area, County

37. **Work Status and Income in 1999 for the American Indian and Alaska Native Population (One Race): 2000** 799
American Indian Area, County

38. **Earnings in 1999 of Full-Time, Year-Round Workers, by Sex for the American Indian and Alaska Native Population (One Race): 2000** 800
American Indian Area, County

39. **Income in 1999 of Households With an American Indian and Alaska Native Householder (One Race): 2000** 801
American Indian Area, County

40. **Poverty Status in 1999 for the American Indian and Alaska Native Population (One Race): 2000** 802
American Indian Area, County

41. **Units in Structure: 2000** 803
American Indian Area, County

42. **Physical Housing Characteristics: 2000** 804
American Indian Area, County

43. Selected Equipment Characteristics of Housing Units With an American Indian and Alaska Native Householder (One Race): 2000 805
American Indian Area, County

44. Year Householder Moved Into Unit for Housing Units With an American Indian and Alaska Native Householder (One Race): 2000 806
American Indian Area, County

45. Home Value of Housing Units With an American Indian and Alaska Native Householder (One Race): 2000 807
American Indian Area, County

46. Selected Monthly Owner Costs of Housing Units With an American Indian and Alaska Native Householder (One Race): 2000 808
American Indian Area, County

47. Gross Rent of Housing Units With an American Indian and Alaska Native Householder (One Race): 2000 809
American Indian Area, County

48. Selected Mortgage and Rental Cost Characteristics of Housing Units With an American Indian and Alaska Native Householder (One Race): 2000 810
American Indian Area, County

49. Place of Birth, Residence in 1995, and Language for the Native Hawaiian and Other Pacific Islander Population (One Race): 2000 . . . . . *
Hawaiian Home Land, County

50. Education and Veteran Status for the Native Hawaiian and Other Pacific Islander Population (One Race): 2000 . . . . . *
Hawaiian Home Land, County

51. Disability Status for the Native Hawaiian and Other Pacific Islander Population (One Race): 2000 . . . . . *
Hawaiian Home Land, County

52. Employment Status and Journey to Work for the Native Hawaiian and Other Pacific Islander Population (One Race): 2000 . . . . . *
Hawaiian Home Land, County

53. Work Status and Income in 1999 for the Native Hawaiian and Other Pacific Islander Population (One Race): 2000 . . . . . *
Hawaiian Home Land, County

54. Earnings in 1999 of Full-Time, Year-Round Workers, by Sex for the Native Hawaiian and Other Pacific Islander Population (One Race): 2000 . . . . . *
Hawaiian Home Land, County

55. Income in 1999 of Households With a Native Hawaiian and Other Pacific Islander Householder (One Race): 2000 . . . . . *
Hawaiian Home Land, County

56. Poverty Status in 1999 for the Native Hawaiian and Other Pacific Islander Population (One Race): 2000 . . . . . *
Hawaiian Home Land, County

57. Units in Structure: 2000 . . . . . *
Hawaiian Home Land, County

58. Physical Housing Characteristics: 2000 . . . . . *
Hawaiian Home Land, County

59. Selected Equipment Characteristics of Housing Units With a Native Hawaiian and Other Pacific Islander Householder (One Race): 2000 . . . . . *
Hawaiian Home Land, County

60. Year Householder Moved Into Unit for Housing Units With a Native Hawaiian and Other Pacific Islander Householder (One Race): 2000 . . . . . *
Hawaiian Home Land, County

61. Home Value of Housing Units With a Native Hawaiian and Other Pacific Islander Householder (One Race): 2000 . . . . . *
Hawaiian Home Land, County

62. Selected Monthly Owner Costs of Housing Units With a Native Hawaiian and Other Pacific Islander Householder (One Race): 2000 . . . . . *
Hawaiian Home Land, County

63. Gross Rent of Housing Units With a Native Hawaiian and Other Pacific Islander Householder (One Race): 2000 . . . . . *
Hawaiian Home Land, County

64. Selected Mortgage and Rental Cost Characteristics of Housing Units With a Native Hawaiian and Other Pacific Islander Householder (One Race): 2000 . . . . . *
Hawaiian Home Land, County

65. Percent of Population and Housing Units in Sample: 2000 . . **813**
State, County, County Subdivision, Place

66. Percent of Population and Housing Units in Sample: 2000 . . **825**
State, County, Place and County Subdivision

67. Percent of Population and Housing Units in Sample: 2000 . . **837**
American Indian Area, County

68. Percent of Population and Housing Units in Sample: 2000 . . *
Hawaiian Home Land, County

* Table was omitted because there were no qualifying geographic areas.

How to Use This Census Report

CONTENTS

	Page
Introduction	I–1
How to Find Geographic Areas and Subject Matter Data	I–2
How to Use the Statistical Tables	I–2
Graphics	I–4
User Notes	I–5
Appendixes	I–5

INTRODUCTION

Data from Census 2000 are presented in three printed report series:

1. PHC-1, *Summary Population and Housing Characteristics*
2. PHC-2, *Summary Social, Economic, and Housing Characteristics*
3. PHC-3, *Population and Housing Unit Counts*

The data from Census 2000 were derived from a limited number of basic questions asked of the entire population and about every housing unit (referred to as the 100-percent questions, found on the "short form"), and from additional questions asked of a sample of the population and housing units (referred to as the sample questions, found on the "long form").

The PHC-1, *Summary Population and Housing Characteristics,* report series provides data based on the 100-percent questions. The subjects are age, Hispanic or Latino origin, household relationship, race, sex, tenure (owner- or renter-occupied), and vacancy characteristics. Land area measurements and population density also are provided. This series is similar to the 1990 census CPH-1 series.

The PHC-2, *Summary Social, Economic, and Housing Characteristics,* report series provides sample data based on both the 100-percent and the sample questions. Sample subjects include place of birth; residence in 1995; language; educational attainment and school enrollment; veteran status; disability status; employment status; journey to work; work status, earnings, income, and poverty status in 1999; physical housing characteristics; units in structure; fuel and equipment characteristics; owner and renter household characteristics, such as year owner moved into unit; home value; contract and gross rent; and mortgage and rental cost characteristics. This series is similar to the 1990 census CPH-5 series.

The PHC-3, *Population and Housing Unit Counts,* report series provides Census 2000 and historical comparisons of the 100-percent population and housing unit counts. It provides land and water area measurements, and population density. The user notes section documents geographic changes over the past decade. This series is similar to the 1990 census CPH-2 series.

In each series, there is one report for each state, the District of Columbia, and Puerto Rico, plus a United States summary report. Many tables in the United States summary reports include data for Puerto Rico.

HOW TO FIND GEOGRAPHIC AREAS AND SUBJECT MATTER DATA

This report includes a table finding guide to assist the user in locating those statistical tables that contain the desired data. The table finding guide lists alphabetically, by geographic area, the subjects shown in this report. To determine which tables in this report show data for a particular topic, find the subject in the lefthand column of the table finding guide and then look across the columns using the headings at the top for the desired type of geographic area. Figure I–1 is an example of a table finding guide.

The table finding guide does not include cross-classifications of subject-matter items. Additional information to locate data within specific reports is provided in the headnote at the top of the table finding guide and in the footnotes at the bottom of the guide.

Figure I–1.

Table Finding Guide

SUBJECTS BY TYPE OF GEOGRAPHIC AREA AND TABLE NUMBER

Subjects covered in this guide are shown on the left side, and types of geographic areas are shown at the top. Table numbers shown in **bold** indicate that either all or part of the table is presented for the American Indian and Alaska Native population in American Indian and Alaska Native areas, or for the Native Hawaiian and Other Pacific Islander population in Hawaiian home lands. See PHC-2-A, *Summary Social, Economic, and Housing Characteristics, Selected Appendixes* for a description of area classifications (Appendix A) and for definitions and explanations of subject characteristics (Appendix B).

Subject	The state[1]	County[2]	Place		County subdivision		American Indian and Alaska Native area[4]	Hawaiian home land[5]
			By county and county subdivision	Alphabetically for the state	By county	Alphabetically for the state		
POPULATION CHARACTERISTICS								
Disability status	5,6	5,6	5	6	5	6	**35**	**51**
Earnings in 1999	11,12	11,12	11	12	11	12	**38**	**54**
Educational attainment	3,4	3,4	3	4	3	4	**34**	**50**
Employment status	7,8	7,8	7	8	7	8	**36**	**52**
Full-time, year-round workers in 1999	9,10,11,12	9,10,11,12	9,11	10,12	9,11	10,12	**37,38**	**53,54**
Household income in 1999	13,14	13,14	13	14	13	14	**39**	**55**
Income in 1999	9,10	9,10	9	10	9	10	**37**	**53**
Journey to work	7,8	7,8	7	8	7	8	**36**	**52**
Language spoken at home and ability to speak English	1,2	1,2	1	2	1	2	**33**	**49**
Nativity	1,2	1,2	1	2	1	2	**33**	**49**
Place of birth	1,2	1,2	1	2	1	2	**33**	**49**
Poverty status in 1999	15,16	15,16	15	16	15	16	**40**	**56**
Residence in 1995	1,2	1,2	1	2	1	2	**33**	**49**
School enrollment and type of school	3,4	3,4	3	4	3	4	**34**	**50**
Veteran status	3,4	3,4	3	4	3	4	**34**	**50**
Work status in 1999	9,10	9,10	9	10	9	10	**37**	**53**
HOUSING CHARACTERISTICS								
Bedrooms	19,20	19,20	19	20	19	20	42	58
Gross rent	29,30	29,30	29	30	29	30	**47**	**63**
House heating fuel	21,22	21,22	21	22	21	22	–	–
Kitchen facilities	19,20	19,20	19	20	19	20	42	58
Mortgage status	31,32	31,32	31	32	31	32	**48**	**64**
Occupancy characteristics	23,24	23,24	23	24	23	24	**44**	**60**
Owner cost characteristics	27,28,31,32	27,28,31,32	27,31	28,32	27,31	28,32	**46,48**	**62,64**
Plumbing facilities	19,20	19,20	19	20	19	20	42	58
Rental cost characteristics	31,32	31,32	31	32	31	32	**48**	**64**
Rooms	19,20	19,20	19	20	19	20	42	58
Telephone service available	21,22	21,22	21	22	21	22	**43**	**59**
Tenure	23,24	23,24	23	24	23	24	–	–
Units in structure	17,18,23,24	17,18,23,24	17,23	18,24	17,23	18,24	41	57
Value of home	25,26	25,26	25	26	25	26	**45**	**61**
Vehicles available	21,22	21,22	21	22	21	22	**43**	**59**
Year householder moved into unit	23,24	23,24	23	24	23	24	**44**	**60**
Year structure built	19,20	19,20	19	20	19	20	42	58

HOW TO USE THE STATISTICAL TABLES

Parts of a Statistical Table

The census data included in printed reports are arranged in tables. Each table includes four major parts: (1) heading, (2) boxhead, (3) stub, and (4) data field. A typical census report table is illustrated in Figure I–2.

The heading consists of the table number, title, and headnote. The table number indicates the position of the table within the report, while the title is a brief statement indicating the subjects and time reference of the data presented in the table. The headnote is enclosed in brackets and is located under the title. It contains statements that qualify, explain, or provide information pertaining to the entire table.

The boxhead is under the heading. This portion of the table, which contains the individual column heads or captions, describes the data in each vertical column. In the boxhead of many tables, a spanner appears across and above two or more column heads or across two or more lower spanners. The purpose of a spanner is to classify or qualify items below it or separate the table into identifiable blocks in terms of major aspects of the data.

Figure I–2.

PARTS OF A STATISTICAL TABLE



Table 6. **Population for Selected Categories of Race: 2000**

[For information on confidentiality protection, nonsampling error, and definitions, see text]

State County Place and [In Selected States] County Subdivision	Selected combinations of two races: White; Black or African American	White; American Indian and Alaska Native	White; Asian	Black or African American; American Indian and Alaska native	Race alone or in combination with one or more other races: White	Black or African American	American Indian and Alaska Native	Asian	Native Hawaiian and Other Pacific Islander	Some other race
The State	**6 356**	**17 566**	**4 772**	**2 326**	**3 199 953**	**1 168 998**	**44 449**	**39 458**	**4 288**	**38 201**
COUNTY										
Autauga County	41	188	77	13	35 589	7 549	410	297	32	223
Baldwin County	155	725	151	37	123 709	14 722	1 614	750	89	1 066
Barbour County	34	56	15	19	15 026	13 550	221	143	41	313
Bibb County	16	55	8	9	16 064	4 651	115	25	4	76
Blount County	34	273	41	10	49 993	664	560	132	24	1 194
Bullock County	10	27	-	11	3 008	8 613	84	40	16	56
Butler County	21	23	7	10	12 558	9 773	84	47	3	26
Calhoun County	195	410	131	40	89 475	21 142	939	655	151	867
Chambers County	38	75	15	25	22 433	14 030	161	101	16	77
Cherokee County	34	95	17	5	22 451	1 381	178	67	22	113
Chilton County	34	137	21	9	34 578	4 259	269	113	15	657
Choctaw County	19	23	2	3	8 832	7 066	53	11	7	28
Clarke County	28	38	9	21	15 685	12 065	128	62	14	65
Clay County	14	72	5	1	11 884	2 259	122	23	8	79
Cleburne County	11	65	10	-	13 485	536	111	33	-	67
Coffee County	108	255	126	45	24 238	9 213	472	535	100	528
Colbert County	62	233	26	25	43 236	9 374	474	165	42	258
Conecuh County	10	34	8	5	7 883	8 160	78	31	4	50
Coosa County	8	46	5	10	7 883	4 187	100	13	4	111
Covington County	27	129	26	5	32 656	4 688	323	95	12	99
Crenshaw County	25	47	4	2	10 169	3 424	105	24	5	39
Cullman County	60	442	55	1	75 743	829	809	224	51	671
Dale County	155	317	174	53	37 404	10 309	721	803	164	869
Dallas County	55	47	9	20	16 665	20 472	138	291	49	145
DeKalb County	48	635	35	7	60 633	1 154	1 208	178	59	2 282
Elmore County	102	286	84	36	51 338	13 814	693	362	52	413
Escambia County	48	255	32	19	25 143	11 922	1 441	140	25	219
Etowah County	172	396	86	33	86 588	15 464	826	569	94	966
Fayette County	20	41	6	2	16 160	2 237	83	37	3	74
Franklin County	39	129	14	-	28 270	1 368	233	64	46	1 551
Geneva County	13	113	15	6	22 611	2 772	316	53	16	186
Greene County	7	5	-	-	1 918	8 032	18	17	8	16
Hale County	21	16	1	13	6 910	10 193	65	47	24	72
Henry County	24	45	18	8	10 813	5 368	90	34	7	183
Houston County	145	296	82	54	65 558	22 119	724	689	63	525
Jackson County	79	254	34	18	50 591	2 125	1 635	178	28	267
Jefferson County	811	1 452	630	14	662 047	262 226	3 556	7 159	611	5 340
Lamar County	11	43	5	4	13 887	1 634	90	152	4	40
Lauderdale County	126	322	51	19	79 390	8 942	583	386	40	457
Lawrence County	53	931	18	25	28 102	4 736	2 839	61	6	146
Lee County	180	349	180	29	86 172	26 388	720	2 165	119	757
Limestone County	112	285	48	16	55 579	8 900	622	302	39	855
Lowndes County	9	4	5	11	3 516	9 929	42	31	13	19
Macon County	38	15	5	51	3 440	20 550	118	129	28	57
Madison County	756	1 978	745	324	200 733	64 636	4 668	6 292	494	2 550
Marengo County	18	34	4	19	10 733	11 712	79	53	15	72
Marion County	32	101	20	6	29 779	1 180	211	101	28	160
Marshall County	130	400	67	6	77 620	1 373	679	290	78	2 520
Mobile County	557	1 292	510	326	250 515	134 861	4 573	6 526	398	2 600
Monroe County	47	85	6	14	14 210	9 819	338	81	9	63
Montgomery County	367	375	411	158	110 684	109 558	1 226	2 931	331	1 243
Morgan County	226	665	73	37	95 698	12 813	1 543	646	118	1 703
Perry County	8	9	2	2	3 694	8 157	24	30	30	27
Pickens County	27	47	9	9	11 810	9 064	85	68	26	65
Pike County	41	162	21	68	18 287	10 988	450	155	34	140
Randolph County	29	66	7	2	17 223	5 017	117	64	6	100
Russell County	78	154	63	27	28 610	20 525	387	313	110	423
St. Clair County	127	361	217	49	64 630	5 394	668	177	20	327
Shelby County	17	94	-	15	126 635	2 328	846	1 757	67	1 342
Sumter County	18	38	4	22	5 673	10 897	45	39	13	54
Talladega County	149	188	48	31	54 317	25 578	427	247	69	324
Tallapoosa County	51	86	6	11	30 654	10 610	223	103	24	108
Tuscaloosa County	209	434	163	73	113 445	40 780	957	1 824	172	1 246
Walker County	73	239	47	10	65 756	4 467	462	206	28	438
Washington County	17	89	11	5	11 895	4 908	1 399	37	18	18
Wilcox County	4	8	1	6	3 639	9 494	34	22	6	16
Winston County	11	126	13	-	24 368	110	243	53	17	265
PLACE										
Abbeville city, Henry County	6	2	2	-	1 703	1 203	2	4	-	90
Adamsville city, Jefferson County	8	13	3	6	3 790	1 147	39	11	2	10
Addison town, Winston County	-	1	-	-	720	1	2	1	-	-
Akron town, Hale County	-	-	-	1	95	426	1	2	3	2
Alabaster city, Shelby County	25	62	31	2	19 983	2 287	141	187	12	177
Albertville city, Marshall County	31	64	9	2	15 040	406	143	62	45	1 793
Alexander City city, Tallapoosa County	14	17	3	1	10 637	4 285	39	61	16	50
Alexandria CDP, Calhoun County	9	5	5	-	3 284	371	17	28	5	11
Aliceville city, Pickens County	7	4	-	5	840	1 723	12	11	3	-
Allgood town, Blount County	-	2	-	-	548	2	5	-	-	94
Altoona town	-	9	1	-	949	25	10	1	-	9
Blount County (part)	-	-	-	-	15	-	-	-	-	-
Etowah County (part)	-	9	1	-	934	25	10	1	-	9

16 Alabama — Summary Population and Housing Characteristics, U.S. Census Bureau, Census 2000

The stub is located at the left edge of the table. It includes a listing of line or row captions or descriptions. At the top of the stub is the stubhead. The stubhead is considered to be an extension of the table title and usually shows generic geographic area designations and restrictions.

In the stub, several features are used to help the user better understand the contents of the table. Usually, a block of data lines is preceded by a sidehead. The sidehead, similar to a spanner, describes and classifies the stub entries following it. The use of indentation in a stub indicates the relationship of one data line to another. Indented data lines represent subcategories that, in most instances, sum to a total. Occasionally in tables, it is desirable to show one or more single-line subcategories that do not sum to the total.

The data field is that part of the statistical table that contains the data. It extends from the bottom of the boxhead to the bottom of the table and from the right of the stub to the right edge of the page.

Both geographic and subject-matter terms appear in tables. It is important to read the definitions of the terms used in the tables because census terms often are defined in special ways that reflect the manner in which the questions were asked and the data were tabulated. Definitions of geographic terms are provided in PHC-2-A, *Summary Social, Economic, and Housing Characteristics, Selected Appendixes,* Appendix A. Census tables often include derived measures such as medians, means, percentages, and ratios. These and other subject-matter terms are defined in Appendix B of the same report.

Symbols and Geographic Abbreviations

The following symbols are used in the tables and explanations of subjects covered in Census 2000 reports:

- A dash "-" represents zero or a derived measure that rounds to less than 0.1.
- (X) means not applicable. In the 1990 and earlier decennial census reports, three dots "..." meant not applicable.

- (NA) means not available.
- The superscript prefix "r" indicates that the count has been revised since the publication of the 1990 census reports, or that the area was erroneously omitted or not shown in the correct geographic relationship in the 1990 census reports. This symbol appears only in the Census 2000 PHC-3, *Population and Housing Unit Counts,* report series.
- A dagger "†" next to the name of a geographic area indicates that there has been a geographic change (for example, an annexation or detachment, a new incorporation, or a name change) since the information was published for the 1990 census for that area. This symbol appears only in the Census 2000 PHC-3, *Population and Housing Unit Counts*, report series. The geographic change information for the entities in a state is shown in the "User Notes" section of the Census 2000 PHC-3 report for that state.
- A plus sign "+" is appended to the lower bound of the highest interval when the median falls in the upper interval of an open-ended distribution. A minus sign "-" is appended to the upper bound of the lowest interval when the median falls in the lowest interval of an open-ended distribution. For more information on medians, see the section on "Derived Measures" in Appendix B.
- A minus sign "-" preceding a figure denotes decrease. The minus sign appears only in the Census 2000 PHC-3, *Population and Housing Unit Counts,* report series.

The following geographic abbreviations and terms may be used in the tables in this report:

- A "(part)" next to the name of a geographic area in a hierarchical presentation indicates that the geographic entity is located only partially in the superior geographic entity. For example, a "(part)" next to a place name in a county subdivision-place hierarchy indicates that the place is located in more than one county subdivision. (Places also may be "split" by county, congressional district, urban/rural, metropolitan area, voting district, and other geographic boundaries, depending on the presentation.) Other geographic entities also can be "split" by a higher level entity. The exception is a tabulation block, which is unique within all geographic entities in census products.
- ANVSA is Alaska Native village statistical area.
- ANRC is Alaska Native Regional Corporation.
- CCD is census county division.
- CDP is census designated place.
- CMSA is consolidated metropolitan statistical area.
- MA is metropolitan area.
- MSA is metropolitan statistical area.
- OTSA is Oklahoma tribal statistical area.
- PMSA is primary metropolitan statistical area.
- SDAISA is state designated American Indian statistical area.
- TDSA is tribal designated statistical area.
- UT is unorganized territory.

GRAPHICS

Charts, statistical maps, and other graphic summaries are included in some Census 2000 reports.

USER NOTES

User notes include corrections, errata, and related explanatory information. This section appears directly before the statistical tables in census reports. It presents information about unique characteristics of the report and changes or corrections made too late to be reflected in the text or tables themselves. However, sometimes this information becomes available too late to be reflected even in the user notes. Census 2000 user updates are available on the Census Bureau's Internet site at www.census.gov/main/www/cen2000.html. To receive notification of user notes, subscribe to the Census Product Update (http://www.census.gov/mp/www/cpu.html), a biweekly e-mail newsletter available from the Customer Services Center of the Marketing Services Office at the U.S. Census Bureau, or contact the Customer Services Center directly on 301-763-INFO (4636) or at webmaster@census.gov.

APPENDIXES

Appendixes A through E and Appendix H, described below, are found in the separate printed volume, PHC-2-A, *Summary Social, Economic, and Housing Characteristics, Selected Appendixes,* or on the Internet at http://www.census.gov/prod/cen2000/phc-2-a.pdf. Appendixes F and G are included in this report.

Appendix A, Geographic Terms and Concepts. Provides definitions of the types of geographic areas and related information used in census products.

Appendix B, Definitions of Subject Characteristics. Contains definitions for the subject-matter terms used in census products, including explanations of derived measures, limitations of the data, and comparability with previous censuses. The subjects are listed alphabetically. Population characteristics are defined first, followed by the definitions of the housing subjects.

Appendix C, Data Collection and Processing Procedures. Explains the enumeration and residence rules used in counting the population and housing units in the United States and Puerto Rico. It also describes the major components of the operational plan for Census 2000, and includes a glossary of terms.

Appendix D, Questionnaire. Presents a facsimile of the Census 2000 questionnaire used to collect the data in this report.

Appendix E, Data Products and User Assistance. Summarizes the Census 2000 data products by describing the information available in printed reports and through electronic media such as CD-ROM, DVD, and the Internet. It also describes Census 2000 maps and other geographic products, reference materials, and sources of assistance.

Appendix F, Maps. Contains maps depicting the geographic areas shown in this report.

Appendix G, Accuracy of the Data. Provides information on confidentiality of the data, imputation of housing unit status and population counts, sources of errors in the data, and editing of unacceptable data.

Appendix H, Acknowledgments. Lists many of the U.S. Census Bureau staff who participated in the various activities of Census 2000.

Table Finding Guide

SUBJECTS BY TYPE OF GEOGRAPHIC AREA AND TABLE NUMBER

Subjects covered in this guide are shown on the left side, and types of geographic areas are shown at the top. Table numbers shown in **bold** indicate that either all or part of the table is presented for the American Indian and Alaska Native population in American Indian and Alaska Native areas, or for the Native Hawaiian and Other Pacific Islander population in Hawaiian home lands. See PHC-2-A, *Summary Social, Economic, and Housing Characteristics, Selected Appendixes* for a description of area classifications (Appendix A) and for definitions and explanations of subject characteristics (Appendix B).

Subject	The state[1]	County[2]	Place		County subdivision		American Indian and Alaska Native area[4]	Hawaiian home land[5]
			By county and county subdivision	Alphabetically for the state	By county	Alphabetically for the state		
POPULATION CHARACTERISTICS								
Disability status	5,6	5,6	5	6	5	6	**35**	**51**
Earnings in 1999	11,12	11,12	11	12	11	12	**38**	**54**
Educational attainment	3,4	3,4	3	4	3	4	**34**	**50**
Employment status	7,8	7,8	7	8	7	8	**36**	**52**
Full-time, year-round workers in 1999	9,10,11,12	9,10,11,12	9,11	10,12	9,11	10,12	**37,38**	**53,54**
Household income in 1999	13,14	13,14	13	14	13	14	**39**	**55**
Income in 1999	9,10	9,10	9	10	9	10	**37**	**53**
Journey to work	7,8	7,8	7	8	7	8	**36**	**52**
Language spoken at home and ability to speak English	1,2	1,2	1	2	1	2	**33**	**49**
Nativity	1,2	1,2	1	2	1	2	**33**	**49**
Place of birth	1,2	1,2	1	2	1	2	**33**	**49**
Poverty status in 1999	15,16	15,16	15	16	15	16	**40**	**56**
Residence in 1995	1,2	1,2	1	2	1	2	**33**	**49**
School enrollment and type of school	3,4	3,4	3	4	3	4	**34**	**50**
Veteran status	3,4	3,4	3	4	3	4	**34**	**50**
Work status in 1999	9,10	9,10	9	10	9	10	**37**	**53**
HOUSING CHARACTERISTICS								
Bedrooms	19,20	19,20	19	20	19	20	42	58
Gross rent	29,30	29,30	29	30	29	30	**47**	**63**
House heating fuel	21,22	21,22	21	22	21	22	–	–
Kitchen facilities	19,20	19,20	19	20	19	20	42	58
Mortgage status	31,32	31,32	31	32	31	32	**48**	**64**
Occupancy characteristics	23,24	23,24	23	24	23	24	**44**	**60**
Owner cost characteristics	27,28,31,32	27,28,31,32	27,31	28,32	27,31	28,32	**46,48**	**62,64**
Plumbing facilities	19,20	19,20	19	20	19	20	42	58
Rental cost characteristics	31,32	31,32	31	32	31	32	**48**	**64**
Rooms	19,20	19,20	19	20	19	20	42	58
Telephone service available	21,22	21,22	21	22	21	22	**43**	**59**
Tenure	23,24	23,24	23	24	23	24	–	–
Units in structure	17,18,23,24	17,18,23,24	17,23	18,24	17,23	18,24	41	57
Value of home	25,26	25,26	25	26	25	26	**45**	**61**
Vehicles available	21,22	21,22	21	22	21	22	**43**	**59**
Year householder moved into unit	23,24	23,24	23	24	23	24	**44**	**60**
Year structure built	19,20	19,20	19	20	19	20	42	58

See footnotes on next page.

[1]State, District of Columbia, or Puerto Rico.

[2]Parish in Louisiana; city and borough, municipality, borough, or census area in Alaska; and municipio in Puerto Rico; in Maryland, Missouri, Nevada, and Virginia, one or more cities are independent of counties and are treated as statistical equivalents of counties; the entire District of Columbia, which has no counties, is treated as a county equivalent.

[3]County subdivisions within the state are shown alphabetically with places for the following 12 states: Connecticut, Maine, Massachusetts, Michigan, Minnesota, New Hampshire, New Jersey, New York, Pennsylvania, Rhode Island, Vermont, and Wisconsin.

[4]American Indian and Alaska Native areas include state and federal American Indian Reservations; Oklahoma tribal statistical areas (OTSAs); tribal designated statistical areas (TDSAs) (federal areas); state designated American Indian statistical areas (SDAISAs) (state areas); Alaska Native village statistical areas (ANVSAs); and Alaska Native Regional Corporations (ANRCs).

[5]Tables for these areas appear only in the report for Hawaii.

User Notes

Additional information concerning this Census 2000 product and its source file, Summary File 3, may become available after this report is published. This information, called Notes and Errata, is available in portable document format (PDF) on the U.S. Census Bureau's Internet site at http://www.census.gov/main/www/cen2000.html. To receive notification of user notes, subscribe to the Census Product Update (http://www.census.gov/mp/www/cpu.html), a biweekly e-mail newsletter available from the Customer Services Center of the Marketing Services Office at the U.S. Census Bureau, or contact the Customer Services Center directly on 301-763-INFO (4636) or at webmaster@census.gov.

ADDITIONAL DEFINITIONS AND EXPLANATIONS OF THE DATA

Data Note 1

The user should note that there are limitations to many of these data. Please refer to the text for further explanations on the limitations of the data. See Appendix G of this report and the text found in PHC-2-A, *Summary Social, Economic, and Housing Characteristics, Selected Appendixes.*

Data Note 2

The Census Bureau is aware there may be a problem in the Census 2000 employment status data for people enumerated in group quarters. The problem may cause the labor force data for places, particularly those with high concentrations of people in group quarters (such as college towns with large dormitory populations) to overstate the number in the labor force, the number unemployed, and the percent unemployed, and to understate the number of employed. For more information, see the Census 2000 Notes and Errata document at the following Census Bureau Internet site: http://www.census.gov/prod/cen2000/notes/errata.pdf.

Data Note 3

Estimated population and housing unit totals based on tabulations from only the sample questionnaires (sample tabulations) may differ from the official counts as tabulated from every census questionnaire (100-percent tabulations). Such differences result, in part, because the sample tabulations are based on information from a sample of households rather than from all households (sampling error). Differences also can occur because the interview situation (length of questionnaire, effect of the interviewer, etc.) and the processing rules differ between the 100-percent and sample tabulations. These types of differences are referred to as nonsampling error. (For more information, see Appendix G.)

The 100-percent data are the official counts and should be used as the source of information on population and housing items collected on the 100-percent questionnaire, such as age, race, Hispanic or Latino origin, and tenure. This is especially appropriate when the primary focus is on counts of the population or housing units for small areas. For estimates of the number of people and housing units by characteristics asked only on a sample basis (such as education, labor force status, income in 1999, or year structure built), the sample estimates should be used within the context of the error associated with them.

Additional information on comparing sample estimates with corresponding 100-percent values is available on the Census Bureau's Internet site at http://www.census.gov/Press-Release/www/2002/sf3compnote.html.

Data Note 4

Median incomes for nonfamily households by race were calculated from a 38-category income distribution rather than the standard 39-category income distribution. The 38-category distribution collapsed the two highest categories ($175,000 - $199,999 and $200,000 and over) into a single category of $175,000 and over.

Data Note 5

Users may find slight differences in the Occupants Per Room calculations between those found in this report and those found in the Census 2000 Demographic Profile. “Occupants per room” is obtained by dividing the number of people in each occupied housing unit by the number of rooms in the unit. This report, based on Summary File 3, correctly uses a topcode value of “10 rooms” for those occupied housing units with “9 or more rooms.” In the Demographic Profile, an incorrect topcode value of “9 rooms” was used.

Table 17. **Units in Structure: 2000**

[Data based on a sample (except Tables 65-68). For information on confidentiality protection, coverage, sampling error, and nonsampling error, see Appendix G.
For location of definitions, see "How to Use This Census Report"]

State County County Subdivision Place	Total housing units	Units in structure								
		1 unit, detached	1 unit, attached	2 to 4 units	5 to 9 units	10 to 19 units	20 to 49 units	50 or more units	Mobile home	Boat, RV, van, etc.
The State	**7 679 307**	**3 198 486**	**379 926**	**1 396 793**	**407 106**	**327 654**	**620 666**	**1 135 318**	**207 378**	**5 980**
Albany County	129 972	64 627	5 345	35 123	8 085	5 294	2 585	6 696	2 201	16
Albany city	45 288	12 188	2 133	20 085	3 761	2 150	977	3 964	30	-
Berne town	1 385	1 169	24	47	20	-	-	-	125	-
Bethlehem town	12 459	8 845	780	1 677	498	81	159	262	157	-
Delmar CDP	3 449	2 658	131	600	27	14	19	-	-	-
Coeymans town	3 404	1 999	40	600	182	121	43	6	413	-
Coeymans CDP	418	190	13	137	34	9	35	-	-	-
Ravena village	1 487	733	18	375	120	112	8	6	115	-
Cohoes city	7 689	2 126	270	3 880	522	302	129	452	-	8
Colonie town	32 280	22 677	724	3 284	1 216	1 608	766	1 337	666	2
Colonie village	3 264	2 701	58	217	142	18	-	-	128	-
Menands village	2 070	792	41	230	263	635	45	64	-	-
Green Island town	1 188	251	38	858	34	7	-	-	-	-
Green Island village	1 188	251	38	858	34	7	-	-	-	-
Guilderland town	13 928	8 476	1 060	1 134	1 523	749	421	418	147	-
Altamont village	674	457	17	114	76	2	6	2	-	-
Westmere CDP	3 296	1 814	186	209	330	474	103	174	6	-
Knox town	1 038	884	8	31	-	-	5	-	107	3
New Scotland town	3 473	2 811	49	427	17	14	19	-	136	-
Voorheesville village	1 064	826	17	209	-	8	-	-	4	-
Rensselaerville town	1 187	947	24	46	12	-	-	3	152	3
Medusa CDP	215	175	-	10	9	-	-	-	21	-
Preston-Potter Hollow CDP	198	152	3	7	-	-	-	-	36	-
Watervliet city	5 116	1 125	183	2 942	277	262	66	254	7	-
Westerlo town	1 537	1 129	12	112	23	-	-	-	261	-
Allegany County	24 505	16 294	166	2 108	525	193	234	2	4 548	435
Alfred town	1 126	625	9	240	94	29	62	-	67	-
Alfred village	569	215	5	179	91	17	62	-	-	-
Allen town	417	240	-	-	-	-	-	-	119	58
Alma town	543	356	3	17	-	-	-	-	163	4
Almond town	789	560	9	56	12	-	-	2	140	10
Almond village (part)	201	139	7	38	12	-	-	-	5	-
Amity town	1 137	693	-	139	-	3	18	-	250	34
Belmont village	444	280	-	131	-	3	18	-	12	-
Andover town	887	625	3	82	3	11	-	-	157	6
Andover village	467	350	3	78	3	11	-	-	22	-
Angelica town	763	482	2	62	2	-	-	-	205	10
Angelica village	404	276	-	53	2	-	-	-	73	-
Belfast town	948	628	6	67	6	-	23	-	196	22
Birdsall town	222	166	-	-	-	-	-	-	56	-
Bolivar town	1 006	721	6	81	10	12	20	-	152	4
Bolivar village	498	353	6	75	10	12	20	-	22	-
Richburg village (part)	48	25	-	2	-	-	-	-	21	-
Burns town	540	425	3	25	8	-	-	-	77	2
Canaseraga village	249	193	3	25	8	-	-	-	20	-
Caneadea town	1 092	736	6	110	20	17	2	-	172	29
Houghton CDP	331	185	4	88	20	17	2	-	15	-
Centerville town	404	275	4	5	-	-	-	-	86	34
Clarksville town	765	538	3	8	-	-	-	-	203	13
Cuba town	1 712	1 200	13	153	85	28	-	-	222	11
Cuba village	703	430	13	142	79	18	-	-	21	-
Friendship town	974	601	4	67	20	12	19	-	232	19
Friendship CDP	511	313	4	63	20	9	19	-	80	3
Genesee town	804	535	2	18	-	-	-	-	239	10
Granger town	357	232	-	-	-	-	-	-	102	23
Grove town	444	282	10	20	-	-	-	-	101	31
Hume town	881	631	4	89	12	2	-	-	123	20
Independence town	474	327	2	36	11	-	-	-	98	-
New Hudson town	438	302	-	8	-	1	-	-	121	6
Oil Springs Reservation	13	13	-	-	-	-	-	-	-	-
Rushford town	1 398	945	13	46	-	-	-	-	351	43
Scio town	902	627	6	68	7	-	-	-	187	7
Ward town	243	160	5	2	-	-	-	-	71	5
Wellsville town	3 583	2 130	49	652	235	78	90	-	349	-
Stannards CDP (part)	189	56	-	8	-	-	-	-	125	-
Wellsville village	2 423	1 318	46	609	235	78	90	-	47	-
West Almond town	308	209	2	6	-	-	-	-	71	20
Willing town	666	545	-	24	-	-	-	-	97	-
Stannards CDP (part)	222	184	-	20	-	-	-	-	18	-
Wirt town	669	485	2	27	-	-	-	-	141	14
Richburg village (part)	148	106	-	20	-	-	-	-	22	-
Bronx County	490 659	28 429	26 572	77 649	19 249	30 998	124 680	182 568	333	181
Bronx borough	490 659	28 429	26 572	77 649	19 249	30 998	124 680	182 568	333	181
New York city (part)	490 659	28 429	26 572	77 649	19 249	30 998	124 680	182 568	333	181
Broome County	88 817	52 198	1 658	18 614	4 917	2 961	1 425	1 636	5 351	57
Barker town	1 067	719	-	57	5	-	-	-	286	-
Binghamton city	23 971	8 766	548	9 311	2 470	1 376	555	931	14	-
Binghamton town	1 911	1 772	24	89	12	-	-	-	10	4
Chenango town	4 734	3 875	114	217	56	69	53	6	344	-
Colesville town	2 189	1 424	29	127	-	-	-	-	601	8
Conklin town	2 435	1 671	29	186	36	8	-	-	505	-
Dickinson town	2 131	1 417	62	481	109	6	42	6	8	-
Port Dickinson village	799	443	23	289	31	6	7	-	-	-
Fenton town	2 941	2 098	5	201	-	4	-	-	633	-
Kirkwood town	2 469	1 711	25	177	211	87	20	26	203	9
Lisle town	1 083	589	-	76	4	-	-	-	409	5
Lisle village	135	93	-	21	4	-	-	-	17	-
Maine town	2 181	1 611	17	100	5	11	-	-	437	-
Nanticoke town	717	368	5	30	-	-	-	-	306	8
Sanford town	1 545	1 218	11	116	20	7	-	3	165	5
Deposit village (part)	403	263	6	106	17	7	-	-	4	-
Triangle town	1 245	732	8	112	13	16	7	-	351	6
Whitney Point village	436	263	5	78	9	-	7	-	74	-
Union town	26 507	15 386	624	6 631	1 594	974	593	510	183	12

Table 17. **Units in Structure: 2000**—Con.

[Data based on a sample (except Tables 65-68). For information on confidentiality protection, coverage, sampling error, and nonsampling error, see Appendix G.
For location of definitions, see "How to Use This Census Report"]

State County County Subdivision Place	Total housing units	Units in structure								
		1 unit, detached	1 unit, attached	2 to 4 units	5 to 9 units	10 to 19 units	20 to 49 units	50 or more units	Mobile home	Boat, RV, van, etc.
Broome County—Con.										
Union town—Con.										
Endicott village	6 686	2 477	102	2 778	621	256	273	157	16	6
Endwell CDP	5 421	4 013	111	867	151	96	32	115	36	-
Johnson City village	7 651	3 949	119	2 013	732	484	123	223	8	-
Vestal town	8 898	6 890	129	596	304	394	127	145	313	-
Windsor town	2 793	1 951	28	107	78	9	28	9	583	-
Windsor village	413	247	14	50	59	9	28	2	4	-
Cattaraugus County	39 839	25 997	698	4 692	970	458	342	247	5 939	496
Allegany town	2 843	1 858	23	259	79	2	-	7	612	3
Allegany village	837	541	15	204	68	2	-	-	7	-
St. Bonaventure CDP	248	179	2	15	5	-	-	-	47	-
Allegany Reservation	456	294	-	13	-	-	-	-	149	-
Ashford town	1 012	713	5	82	-	-	-	-	179	33
Carrollton town	656	469	2	15	-	18	-	-	149	3
Limestone village	190	115	-	5	-	18	-	-	52	-
Cattaraugus Reservation	129	56	-	-	-	-	-	-	73	-
Coldspring town	373	278	2	24	-	-	-	-	60	9
Conewango town	600	467	11	25	16	-	2	-	79	-
East Randolph village (part)	88	66	-	16	4	-	-	-	2	-
Dayton town	828	604	6	49	7	15	-	-	144	3
South Dayton village	273	193	-	23	7	15	-	-	35	-
East Otto town	523	381	4	19	7	17	-	-	95	-
Ellicottville town	2 098	985	425	241	196	85	-	-	166	-
Ellicottville village	574	293	58	113	27	2	-	-	81	-
Farmersville town	671	393	4	6	-	-	-	-	198	70
Franklinville town	1 570	1 019	4	196	15	5	33	-	273	25
Franklinville village	757	528	4	171	10	5	33	-	6	-
Freedom town	1 029	642	5	27	-	-	5	-	303	47
Great Valley town	1 207	810	8	60	-	51	-	-	278	-
Hinsdale town	1 136	630	-	64	-	-	-	-	403	39
Humphrey town	446	296	-	3	-	-	-	-	128	19
Ischua town	481	323	-	-	2	-	-	-	134	22
Leon town	466	375	22	10	-	-	-	-	57	2
Little Valley town	828	592	4	118	43	-	24	-	41	6
Little Valley village	501	321	2	104	43	-	24	-	7	-
Lyndon town	657	376	2	-	-	-	-	-	220	59
Machias town	1 359	872	10	97	3	-	-	-	347	30
Lime Lake-Machias CDP	845	565	4	88	3	-	-	-	185	-
Mansfield town	557	453	2	10	-	-	-	-	88	4
Napoli town	548	383	5	2	-	-	-	-	154	4
New Albion town	1 008	751	2	113	2	1	20	-	108	11
Cattaraugus village	483	349	2	102	2	1	20	-	7	-
Oil Springs Reservation	8	6	-	-	-	-	-	-	2	-
Olean city	7 121	4 438	65	1 831	305	140	126	171	22	23
Olean town	884	699	-	52	9	10	8	-	106	-
Weston Mills CDP (part)	267	200	-	29	5	-	-	-	33	-
Otto town	438	335	4	9	-	-	-	-	48	42
Perrysburg town	754	594	10	62	-	-	-	-	88	-
Perrysburg village	150	104	-	39	-	-	-	-	7	-
Persia town	1 076	755	-	263	15	5	-	-	38	-
Gowanda village (part)	831	549	-	254	15	5	-	-	8	-
Portville town	1 690	1 183	14	134	50	2	43	-	253	11
Portville village	459	317	2	60	31	2	43	-	4	-
Weston Mills CDP (part)	438	330	-	36	12	-	-	-	60	-
Randolph town	1 125	786	3	188	21	5	17	-	105	-
East Randolph village (part)	125	92	-	33	-	-	-	-	-	-
Randolph village	602	398	3	150	21	5	17	-	8	-
Red House town	32	32	-	-	-	-	-	-	-	-
Salamanca city	2 750	1 794	44	535	137	95	30	69	46	-
Salamanca town	231	202	-	-	-	-	-	-	29	-
South Valley town	317	207	-	-	-	-	-	-	101	9
Yorkshire town	1 932	946	12	185	63	7	34	-	663	22
Delevan village	467	274	-	111	44	7	4	-	27	-
Yorkshire CDP	677	200	6	54	13	-	30	-	374	-
Cayuga County	35 477	22 627	385	5 437	906	764	383	508	4 332	135
Auburn city	12 637	5 898	203	4 406	680	683	242	484	34	7
Aurelius town	1 273	971	17	63	15	-	3	3	184	17
Cayuga village	243	202	2	19	15	-	3	-	2	-
Brutus town	1 956	1 042	14	190	50	33	25	-	602	-
Weedsport village	806	513	10	155	50	33	25	-	20	-
Cato town	1 293	934	8	63	14	32	-	3	227	12
Cato village (part)	118	57	-	13	12	32	-	-	4	-
Meridian village	118	82	-	22	2	-	-	-	12	-
Conquest town	847	537	-	6	4	-	-	-	294	6
Fleming town	1 153	981	3	39	-	-	-	-	130	-
Melrose Park CDP (part)	-	-	-	-	-	-	-	-	-	-
Genoa town	927	636	2	50	11	-	-	-	222	6
Ira town	867	665	3	50	12	-	-	-	137	-
Cato village (part)	136	87	3	37	5	-	-	-	4	-
Ledyard town	888	714	-	39	11	-	-	2	120	2
Aurora village	234	195	-	28	11	-	-	-	-	-
Locke town	760	374	8	35	-	-	-	-	343	-
Mentz town	999	676	10	64	9	-	32	-	208	-
Port Byron village	526	335	10	53	9	-	32	-	87	-
Montezuma town	547	303	3	12	5	-	-	-	224	-
Moravia town	1 198	797	3	146	21	-	42	5	184	-
Moravia village	590	326	3	137	14	-	42	5	63	-
Niles town	824	725	8	10	-	-	-	-	81	-
Owasco town	1 608	1 502	48	37	-	5	-	5	5	6
Melrose Park CDP (part)	931	850	35	25	-	5	-	5	5	6
Scipio town	702	572	-	16	6	-	2	-	106	-
Sempronius town	405	283	4	-	5	-	-	-	113	-
Sennett town	1 117	1 014	-	58	4	-	-	-	41	-
Springport town	1 165	832	10	54	48	7	2	4	189	19
Union Springs village	481	356	5	50	37	3	2	-	28	-
Sterling town	1 922	1 372	20	42	8	4	35	-	382	59

Table 17. **Units in Structure: 2000**—Con.

[Data based on a sample (except Tables 65-68). For information on confidentiality protection, coverage, sampling error, and nonsampling error, see Appendix G.
For location of definitions, see "How to Use This Census Report"]

State County County Subdivision Place	Total housing units	Units in structure								
		1 unit, detached	1 unit, attached	2 to 4 units	5 to 9 units	10 to 19 units	20 to 49 units	50 or more units	Mobile home	Boat, RV, van, etc.
Cayuga County—Con.										
Sterling town—Con.										
Fair Haven village	729	598	1	26	-	4	35	-	55	10
Summerhill town	463	300	2	2	-	-	-	-	158	1
Throop town	731	648	11	25	3	-	-	2	42	-
Venice town	533	395	6	20	-	-	-	-	112	-
Victory town	662	456	2	10	-	-	-	-	194	-
Chautauqua County	64 900	42 094	1 077	11 898	1 921	901	1 011	886	4 965	147
Arkwright town	513	371	-	2	-	-	-	-	132	8
Busti town	3 876	3 010	30	250	48	57	64	74	328	15
Jamestown West CDP (part)	-	-	-	-	-	-	-	-	-	-
Lakewood village	1 726	1 283	20	159	31	57	64	74	38	-
Carroll town	1 441	1 042	13	148	19	20	36	-	163	-
Frewsburg CDP (part)	773	544	6	148	19	20	36	-	-	-
Cattaraugus Reservation	12	9	-	-	-	-	-	-	3	-
Charlotte town	717	423	6	27	4	20	11	2	214	10
Sinclairville village (part)	260	173	2	23	4	20	11	2	25	-
Chautauqua town	4 184	2 650	364	340	277	131	56	76	282	8
Mayville village	856	587	6	129	37	10	56	3	26	2
Cherry Creek town	480	377	-	7	-	-	-	-	96	-
Cherry Creek village	233	176	-	7	-	-	-	-	50	-
Clymer town	558	445	8	35	9	6	-	-	55	-
Dunkirk city	6 071	3 779	113	1 735	75	50	76	200	43	-
Dunkirk town	616	431	2	44	25	2	20	-	90	2
Ellery town	2 639	2 044	20	101	25	43	-	-	389	17
Bemus Point village	225	159	-	32	8	26	-	-	-	-
Ellicott town	4 104	3 098	38	553	188	75	72	7	67	6
Celoron village	594	477	-	70	41	-	-	-	6	-
Falconer village	1 219	662	14	344	85	50	14	-	50	-
Jamestown West CDP (part)	1 034	869	15	47	43	25	17	7	11	-
Ellington town	637	465	-	12	-	-	-	-	155	5
French Creek town	589	315	138	9	3	-	-	-	101	23
Gerry town	730	507	2	32	11	-	-	-	169	9
Sinclairville village (part)	51	23	2	2	-	-	-	-	24	-
Hanover town	3 501	2 495	33	410	51	9	44	-	459	-
Forestville village	328	239	9	63	-	-	-	-	17	-
Silver Creek village	1 323	824	19	308	31	-	44	-	97	-
Harmony town	916	665	12	58	-	-	-	-	181	-
Panama village	209	138	4	43	-	-	-	-	24	-
Jamestown city	15 027	7 121	84	5 946	732	263	471	382	28	-
Kiantone town	540	485	4	37	-	-	-	-	14	-
Frewsburg CDP (part)	-	-	-	-	-	-	-	-	-	-
Mina town	747	644	7	32	-	-	-	-	64	-
North Harmony town	1 427	1 199	18	52	-	-	-	-	138	20
Poland town	989	702	8	47	16	-	-	-	216	-
Pomfret town	5 544	3 346	117	1 092	288	145	51	143	362	-
Fredonia village	3 835	2 060	103	1 031	282	145	51	143	20	-
Portland town	2 096	1 318	12	242	22	2	39	2	447	12
Brocton village	672	356	7	142	16	2	39	2	108	-
Ripley town	1 214	905	25	83	12	-	24	-	160	5
Ripley CDP	449	296	8	43	12	-	24	-	66	-
Sheridan town	1 079	880	3	47	10	5	-	-	129	5
Sherman town	626	426	6	83	25	-	8	-	76	2
Sherman village	314	191	2	77	25	-	8	-	11	-
Stockton town	1 044	820	9	34	-	-	-	-	181	-
Cassadaga village	313	288	-	23	-	-	-	-	2	-
Villenova town	490	362	2	11	-	-	-	-	115	-
Westfield town	2 493	1 760	3	429	81	73	39	-	108	-
Westfield village	1 508	992	-	396	46	-	31	-	43	-
Chemung County	37 745	24 881	399	6 860	1 533	656	311	823	2 253	29
Ashland town	839	403	2	61	7	-	-	-	362	4
Wellsburg village	255	150	2	38	-	-	-	-	65	-
Baldwin town	362	258	2	-	-	-	-	-	99	3
Big Flats town	2 836	2 477	25	180	29	-	-	-	125	-
Big Flats CDP	969	865	7	97	-	-	-	-	-	-
Big Flats Airport CDP	870	733	-	31	10	-	-	-	96	-
Catlin town	1 069	791	-	30	-	-	-	-	248	-
Chemung town	1 053	706	-	20	11	-	-	-	307	9
Elmira city	12 895	6 129	213	4 460	1 108	211	180	567	27	-
Elmira town	3 175	2 766	24	208	51	10	72	35	9	-
Elmira Heights village (part)	449	372	6	60	11	-	-	-	-	-
West Elmira CDP	2 266	2 004	18	116	11	10	72	35	-	-
Erin town	802	549	2	6	-	-	-	1	241	3
Horseheads town	8 359	5 776	94	1 374	211	352	48	211	293	-
Elmira Heights village (part)	1 540	751	30	458	50	40	-	197	14	-
Horseheads village	2 999	1 990	30	483	115	224	48	14	95	-
Horseheads North CDP	1 151	808	8	210	-	-	-	-	125	-
Southport town	4 353	3 545	31	454	114	72	11	9	117	-
Southport CDP	3 265	2 491	31	420	114	72	11	9	117	-
Van Etten town	671	415	-	41	2	11	-	-	197	5
Van Etten village	237	129	-	29	2	11	-	-	66	-
Veteran town	1 331	1 066	6	26	-	-	-	-	228	5
Millport village	131	78	-	16	-	-	-	-	37	-
Chenango County	23 890	14 349	233	2 630	494	163	329	152	5 371	169
Afton town	1 411	909	18	98	5	-	20	-	360	1
Afton village	400	289	4	62	5	-	20	-	19	1
Bainbridge town	1 484	947	14	183	41	24	1	6	268	-
Bainbridge village	644	408	8	163	33	24	1	-	7	-
Columbus town	434	270	-	4	5	-	-	-	148	7
Coventry town	772	465	-	7	-	-	-	-	298	2
German town	234	134	-	-	-	-	-	-	93	7
Greene town	2 546	1 643	31	276	74	15	35	-	451	21
Greene village	794	409	10	220	65	15	35	-	40	-
Guilford town	1 493	921	4	72	-	-	-	-	492	4
Lincklaen town	239	153	3	9	-	-	-	-	65	9
McDonough town	606	413	2	6	-	-	-	-	183	2

Table 17. **Units in Structure: 2000**—Con.

[Data based on a sample (except Tables 65-68). For information on confidentiality protection, coverage, sampling error, and nonsampling error, see Appendix G.
For location of definitions, see "How to Use This Census Report"]

State County County Subdivision Place	Total housing units	Units in structure								
		1 unit, detached	1 unit, attached	2 to 4 units	5 to 9 units	10 to 19 units	20 to 49 units	50 or more units	Mobile home	Boat, RV, van, etc.
Chenango County—Con.										
New Berlin town	1 355	892	11	164	17	10	2	-	250	9
New Berlin village	488	272	7	129	17	6	2	-	52	3
North Norwich town	802	495	3	28	3	-	-	-	271	2
Norwich city	3 500	1 512	80	1 190	186	82	235	146	69	-
Norwich town	1 685	1 011	30	64	15	-	-	-	565	-
Otselic town	476	303	3	27	7	-	-	-	124	12
Oxford town	1 789	1 218	13	178	31	2	25	-	294	28
Oxford village	675	418	5	172	31	2	25	-	20	2
Pharsalia town	335	203	1	3	-	-	-	-	117	11
Pitcher town	381	225	-	4	2	-	-	-	141	9
Plymouth town	871	546	1	17	21	2	-	-	261	23
Preston town	432	263	-	10	-	-	-	-	157	2
Sherburne town	1 760	1 017	8	257	87	15	11	-	365	-
Earlville village (part)	135	101	-	17	-	-	-	-	17	-
Sherburne village	706	328	8	206	80	15	11	-	58	-
Smithville town	673	437	7	12	-	-	-	-	203	14
Smyrna town	612	372	4	21	-	13	-	-	196	6
Smyrna village	94	55	2	15	-	13	-	-	9	-
Clinton County	33 091	19 667	654	4 001	1 505	688	409	719	5 427	21
Altona town	1 007	638	20	31	-	27	-	-	291	-
Altona CDP	156	99	6	16	-	27	-	-	8	-
Au Sable town	1 347	864	2	89	41	13	14	27	297	-
Keeseville village (part)	455	284	2	73	35	13	-	1	47	-
Beekmantown town	2 210	1 426	17	129	64	14	33	-	527	-
Black Brook town	957	738	5	90	19	-	2	-	96	7
Au Sable Forks CDP	291	169	5	56	19	-	2	-	40	-
Champlain town	2 718	1 662	42	408	163	57	2	3	376	5
Champlain village	579	323	16	128	28	12	-	-	72	-
Rouses Point village	1 059	586	17	240	129	34	2	3	48	-
Chazy town	1 841	1 316	12	147	18	10	-	-	338	-
Clinton town	351	226	2	8	13	-	-	-	99	3
Dannemora town	1 253	892	57	128	38	19	3	-	116	-
Dannemora village (part)	357	210	4	104	34	-	3	-	2	-
Lyon Mountain CDP	236	152	45	12	4	19	-	-	4	-
Ellenburg town	938	688	16	39	-	28	4	2	161	-
Mooers town	1 431	854	-	87	11	-	-	-	479	-
Mooers CDP	206	116	-	63	11	-	-	-	16	-
Peru town	2 489	1 794	18	137	75	-	9	-	456	-
Peru CDP	538	418	-	44	18	-	-	-	58	-
Plattsburgh city	8 031	2 798	382	2 208	919	488	304	687	245	-
Plattsburgh town	4 847	3 119	51	251	121	25	38	-	1 242	-
Cumberland Head CDP	779	723	5	24	14	-	-	-	13	-
Morrisonville CDP (part)	368	247	7	24	28	-	-	-	62	-
Parc CDP	34	29	-	-	5	-	-	-	-	-
Plattsburgh West CDP	580	196	-	6	-	-	-	-	378	-
Saranac town	1 642	1 303	9	122	-	7	-	-	201	-
Dannemora village (part)	159	145	2	12	-	-	-	-	-	-
Redford CDP	191	123	7	25	-	-	-	-	36	-
Schuyler Falls town	2 029	1 349	21	127	23	-	-	-	503	6
Morrisonville CDP (part)	285	197	11	48	-	-	-	-	29	-
Columbia County	30 207	21 224	535	4 015	885	234	220	279	2 809	6
Ancram town	823	644	6	33	-	-	-	-	140	-
Austerlitz town	906	829	11	23	2	-	-	7	34	-
Canaan town	970	878	14	39	5	-	-	2	32	-
Chatham town	2 110	1 633	17	243	8	2	-	-	207	-
Chatham village (part)	321	169	10	127	4	2	-	-	9	-
Niverville CDP (part)	181	154	-	27	-	-	-	-	-	-
Claverack town	2 839	1 989	29	381	58	-	34	-	348	-
Claverack-Red Mills CDP	523	429	-	70	11	-	-	-	13	-
Philmont village	650	297	29	235	31	-	34	-	24	-
Clermont town	725	511	16	59	15	-	-	-	124	-
Copake town	2 185	1 919	47	99	15	-	-	-	105	-
Copake Lake CDP (part)	759	679	15	23	10	-	-	-	32	-
Gallatin town	913	802	11	29	-	-	-	-	71	-
Germantown town	984	728	4	132	7	-	2	48	63	-
Germantown CDP	427	320	4	87	-	-	-	-	16	-
Ghent town	2 244	1 448	25	252	40	14	33	-	428	4
Chatham village (part)	478	219	13	162	35	14	33	-	2	-
Ghent CDP	251	207	-	22	5	-	-	-	17	-
Greenport town	1 896	1 190	48	249	101	42	74	13	179	-
Lorenz Park CDP	922	525	32	98	48	30	43	13	133	-
Stottville CDP (part)	107	76	-	7	-	12	12	-	-	-
Hillsdale town	1 133	995	18	68	20	-	-	-	30	2
Hudson city	3 347	755	202	1 627	357	137	44	209	16	-
Kinderhook town	3 434	2 703	19	323	134	33	33	-	189	-
Kinderhook village	573	489	8	44	21	3	-	-	8	-
Niverville CDP (part)	631	552	-	42	-	-	-	-	37	-
Valatie village	622	402	4	142	28	6	33	-	7	-
Livingston town	1 651	1 153	26	72	18	-	-	-	382	-
New Lebanon town	1 201	871	13	118	18	2	-	-	179	-
Stockport town	1 204	841	15	173	45	4	-	-	126	-
Stottville CDP (part)	476	286	11	128	12	-	-	-	39	-
Stuyvesant town	929	721	6	75	42	-	-	-	85	-
Taghkanic town	713	614	8	20	-	-	-	-	71	-
Copake Lake CDP (part)	31	20	-	6	-	-	-	-	5	-
Cortland County	20 116	11 889	259	3 728	1 075	658	185	444	1 855	23
Cincinnatus town	453	307	3	56	4	-	-	-	81	2
Cortland city	7 550	3 273	128	2 422	782	329	152	433	23	8
Cortlandville town	3 431	2 231	37	402	211	238	7	11	294	-
Cortland West CDP	528	476	7	40	5	-	-	-	-	-
Homer village (part)	32	23	-	9	-	-	-	-	-	-
McGraw village	445	273	4	140	6	11	-	-	11	-
Munsons Corners CDP	1 181	418	12	155	184	216	7	10	179	-
Cuyler town	406	232	-	25	4	-	-	-	141	4
Freetown town	324	200	-	10	-	-	-	-	109	5

Table 17. **Units in Structure: 2000**—Con.

[Data based on a sample (except Tables 65-68). For information on confidentiality protection, coverage, sampling error, and nonsampling error, see Appendix G.
For location of definitions, see "How to Use This Census Report"]

State County County Subdivision Place	Total housing units	Units in structure								
		1 unit, detached	1 unit, attached	2 to 4 units	5 to 9 units	10 to 19 units	20 to 49 units	50 or more units	Mobile home	Boat, RV, van, etc.
Cortland County—Con.										
Harford town	363	226	3	7	-	-	26	-	101	-
Homer town	2 603	1 951	35	465	30	20	-	-	102	-
Homer village (part)	1 428	1 011	35	333	21	20	-	-	8	-
Lapeer town	266	187	4	7	8	-	-	-	60	-
Marathon town	858	568	4	141	16	28	-	-	101	-
Marathon village	439	267	2	128	4	28	-	-	10	-
Preble town	703	516	-	17	-	-	-	-	170	-
Scott town	478	358	6	9	-	-	-	-	105	-
Solon town	427	269	-	7	-	-	-	-	151	-
Taylor town	215	171	-	2	-	-	-	-	42	-
Truxton town	529	363	6	42	-	11	-	-	107	-
Virgil town	985	681	29	100	20	32	-	-	119	4
Willet town	525	356	4	16	-	-	-	-	149	-
Delaware County	28 952	20 243	366	2 497	565	167	206	40	4 599	269
Andes town	1 326	1 112	9	46	2	-	4	-	145	8
Andes village	163	116	-	39	-	-	-	-	8	-
Bovina town	525	446	-	16	2	-	-	-	56	5
Colchester town	1 587	1 118	20	68	7	-	-	-	363	11
Davenport town	1 478	896	8	79	17	-	-	-	439	39
Delhi town	1 818	1 215	23	263	54	20	35	-	199	9
Delhi village	810	473	16	201	39	20	35	-	26	-
Deposit town	1 052	688	8	92	43	22	-	10	184	5
Deposit village (part)	425	200	6	92	43	22	-	10	52	-
Franklin town	1 371	1 039	13	103	5	-	-	-	206	5
Franklin village	189	107	4	70	3	-	-	-	5	-
Hamden town	902	639	9	65	-	-	-	-	160	29
Hancock town	2 512	1 778	25	143	26	6	22	-	501	11
Hancock village	594	358	7	120	26	6	22	-	52	3
Harpersfield town	913	645	2	76	29	-	-	-	157	4
Stamford village (part)	208	134	-	49	16	-	-	-	9	-
Kortright town	993	692	5	42	-	-	-	-	222	32
Masonville town	728	534	13	23	-	-	-	-	154	4
Meredith town	817	618	10	38	4	-	-	-	141	6
Middletown town	3 013	2 360	40	157	82	9	-	7	343	15
Fleischmanns village	290	194	12	45	20	9	-	2	8	-
Margaretville village	340	224	2	71	34	-	-	-	7	2
Roxbury town	2 026	1 458	128	101	12	12	15	14	249	37
Sidney town	2 987	1 806	26	580	155	51	65	9	295	-
Sidney village	1 972	1 112	26	528	149	51	65	9	32	-
Stamford town	1 197	785	4	151	50	12	35	-	142	18
Hobart village	188	125	-	37	11	-	-	-	15	-
Stamford village (part)	421	207	-	100	39	12	35	-	28	-
Tompkins town	749	516	4	15	-	-	-	-	210	4
Walton town	2 958	1 898	19	439	77	35	30	-	433	27
Walton village	1 469	870	6	424	77	35	30	-	27	-
Dutchess County	106 103	68 779	4 658	14 153	5 915	4 092	1 584	2 509	4 394	19
Amenia town	1 814	1 177	14	169	77	40	8	-	329	-
Amenia CDP	468	320	7	85	28	5	-	-	23	-
Dover Plains CDP (part)	212	65	-	-	-	-	-	-	147	-
Beacon city	5 415	2 775	448	1 236	370	233	93	238	22	-
Beekman town	4 177	3 253	520	142	69	19	-	-	174	-
Clinton town	1 734	1 593	27	78	6	-	-	6	18	6
Dover town	3 269	1 996	50	358	46	90	-	4	725	-
Dover Plains CDP (part)	624	266	-	123	15	75	-	4	141	-
East Fishkill town	8 467	7 753	137	279	52	38	43	-	165	-
Hillside Lake CDP	676	668	-	8	-	-	-	-	-	-
Hopewell Junction CDP	933	725	-	79	38	30	43	-	18	-
Fishkill town	7 059	3 411	880	701	868	538	172	202	287	-
Brinckerhoff CDP	1 020	754	143	50	7	38	19	9	-	-
Fishkill village	1 018	330	59	250	142	131	37	69	-	-
Hyde Park town	7 704	5 301	158	664	352	425	35	27	733	9
Fairview CDP (part)	629	370	13	60	24	132	-	-	30	-
Haviland CDP	1 415	1 019	-	39	58	43	-	-	247	9
Staatsburg CDP	369	314	-	30	-	-	-	6	19	-
La Grange town	5 218	4 663	185	186	62	46	7	-	69	-
Red Oaks Mill CDP (part)	815	783	-	26	6	-	-	-	-	-
Milan town	1 090	947	-	90	5	-	-	-	48	-
North East town	1 366	1 071	11	158	10	1	-	-	115	-
Millerton village	410	289	7	103	10	1	-	-	-	-
Pawling town	3 101	2 403	197	254	95	14	60	67	11	-
Pawling village	933	535	7	163	82	14	60	67	5	-
Pine Plains town	1 161	919	15	134	4	-	-	4	85	-
Pine Plains CDP	622	470	13	95	4	-	-	-	40	-
Pleasant Valley town	3 614	2 474	64	280	183	100	67	31	415	-
Pleasant Valley CDP	743	404	40	129	112	28	14	8	8	-
Poughkeepsie city	13 153	3 640	557	5 151	1 533	735	447	1 083	7	-
Poughkeepsie town	15 119	10 067	411	1 769	859	698	303	454	558	-
Arlington CDP	4 598	2 013	76	1 046	524	467	83	273	116	-
Crown Heights CDP	1 045	825	35	24	-	18	95	6	42	-
Fairview CDP (part)	1 379	1 013	27	207	75	-	-	7	50	-
Red Oaks Mill CDP (part)	959	911	26	11	-	11	-	-	-	-
Spackenkill CDP	1 726	1 594	110	22	-	-	-	-	-	-
Wappingers Falls village (part)	440	181	25	146	46	-	10	32	-	-
Red Hook town	3 840	2 930	70	417	102	75	32	10	203	1
Red Hook village	794	554	12	172	33	18	2	-	2	1
Tivoli village	531	287	21	97	48	34	30	3	11	-
Rhinebeck town	3 255	2 253	178	328	193	126	-	47	130	-
Rhinebeck village	1 473	772	155	217	143	107	-	47	32	-
Stanford town	1 712	1 422	41	145	68	-	-	-	36	-
Union Vale town	1 486	1 373	14	92	-	-	-	-	7	-
Wappinger town	10 157	5 808	614	1 156	838	879	304	313	245	-
Myers Corner CDP	1 838	1 636	96	15	14	-	-	-	77	-
Wappingers Falls village (part)	1 691	401	289	515	155	71	45	203	12	-
Washington town	2 192	1 550	67	366	123	35	13	23	12	3
Dover Plains CDP (part)	43	26	-	12	-	-	-	-	5	-
Millbrook village	743	307	58	248	98	14	13	2	-	3

Table 17. **Units in Structure: 2000**—Con.

[Data based on a sample (except Tables 65-68). For information on confidentiality protection, coverage, sampling error, and nonsampling error, see Appendix G.
For location of definitions, see "How to Use This Census Report"]

State County County Subdivision Place	Total housing units	Units in structure								
		1 unit, detached	1 unit, attached	2 to 4 units	5 to 9 units	10 to 19 units	20 to 49 units	50 or more units	Mobile home	Boat, RV, van, etc.
Erie County	415 868	230 359	13 086	119 782	19 287	9 753	5 362	12 203	6 011	25
Alden town	3 398	2 624	30	408	102	50	12	-	172	-
Alden village	1 149	596	13	211	102	43	12	-	172	-
Town Line CDP (part)	841	786	9	46	-	-	-	-	-	-
Amherst town	46 803	30 684	2 300	6 969	3 242	1 189	589	1 774	46	10
Williamsville village (part)	2 660	1 401	51	710	225	36	66	164	7	-
Aurora town	5 686	4 351	127	767	207	68	73	24	69	-
Billington Heights CDP (part)	321	287	-	-	-	-	34	-	-	-
East Aurora village	2 704	1 696	91	638	198	59	5	10	7	-
Boston town	3 122	2 512	38	285	99	-	19	9	160	-
North Boston CDP	1 128	822	-	91	99	-	9	-	107	-
Brant town	812	691	17	69	3	-	-	-	32	-
Farnham village	125	93	2	28	-	-	-	-	2	-
Buffalo city	145 574	43 765	5 447	75 322	6 832	3 286	3 420	7 323	164	15
Cattaraugus Reservation	753	312	10	56	-	26	3	-	346	-
Cheektowaga town	41 901	26 044	798	10 474	1 603	1 382	111	309	1 180	-
Cheektowaga CDP	35 823	21 846	708	9 018	1 385	1 375	111	301	1 079	-
Depew village (part)	4 275	3 126	51	796	186	7	-	8	101	-
Sloan village	1 790	1 059	39	660	32	-	-	-	-	-
Williamsville village (part)	13	13	-	-	-	-	-	-	-	-
Clarence town	9 497	8 062	146	666	173	-	6	152	292	-
Clarence Center CDP	632	526	25	81	-	-	-	-	-	-
Harris Hill CDP	1 952	1 740	50	45	109	-	-	8	-	-
Colden town	1 337	1 188	25	83	-	5	16	-	20	-
Collins town	1 882	1 267	22	301	70	8	12	-	202	-
Gowanda village (part)	442	245	15	113	49	8	12	-	-	-
Concord town	3 451	2 412	64	541	162	9	-	60	203	-
Springville village	1 799	1 068	35	468	162	6	-	60	-	-
Eden town	2 995	2 675	11	229	57	-	-	-	23	-
Eden CDP	1 273	1 089	5	120	47	-	-	-	12	-
Elma town	4 296	3 837	147	286	-	16	-	-	10	-
Billington Heights CDP (part)	399	386	5	8	-	-	-	-	-	-
Elma Center CDP	991	821	99	63	-	8	-	-	-	-
Evans town	7 507	6 027	261	585	76	108	88	-	362	-
Angola village	903	592	14	279	18	-	-	-	-	-
Angola on the Lake CDP	931	661	8	41	8	17	18	-	178	-
Lake Erie Beach CDP	2 126	2 062	17	47	-	-	-	-	-	-
Grand Island town	7 354	5 952	134	345	477	182	203	61	-	-
Hamburg town	22 830	15 677	676	2 942	976	919	111	653	876	-
Blasdell village	1 282	587	8	573	52	8	-	54	-	-
Hamburg village	4 156	3 006	43	625	236	24	-	222	-	-
Holland town	1 408	1 121	13	134	76	-	-	-	64	-
Holland CDP	491	345	6	83	57	-	-	-	-	-
Lackawanna city	8 982	3 831	160	3 853	400	221	72	125	320	-
Lancaster town	15 627	10 707	725	2 887	568	428	52	231	29	-
Depew village (part)	2 830	1 442	128	1 127	103	8	-	-	22	-
Lancaster village	4 908	3 077	187	1 241	99	101	46	150	7	-
Town Line CDP (part)	73	50	-	23	-	-	-	-	-	-
Marilla town	2 088	1 629	9	73	20	-	-	-	357	-
Newstead town	3 623	2 360	36	382	228	8	38	6	565	-
Akron village	1 374	763	12	285	151	-	38	6	119	-
North Collins town	1 403	1 176	11	185	6	-	25	-	-	-
North Collins village	474	354	-	116	4	-	-	-	-	-
Orchard Park town	10 644	7 646	600	1 053	1 071	121	43	102	8	-
Orchard Park village	1 457	932	26	192	210	69	28	-	-	-
West Seneca CDP (part)	6	6	-	-	-	-	-	-	-	-
Sardinia town	1 017	891	21	83	3	-	-	-	19	-
Tonawanda city	7 120	5 001	170	1 501	180	44	82	133	9	-
Tonawanda town	34 634	23 857	468	6 269	1 639	1 063	353	842	143	-
Kenmore village	7 459	4 293	74	2 271	106	185	84	422	24	-
Tonawanda CDP	27 175	19 564	394	3 998	1 533	878	269	420	119	-
Tonawanda Reservation	5	5	-	-	-	-	-	-	-	-
Wales town	1 165	962	11	69	-	-	-	-	123	-
West Seneca town	18 954	13 093	609	2 965	1 017	620	34	399	217	-
West Seneca CDP (part)	18 954	13 093	609	2 965	1 017	620	34	399	217	-
Essex County	23 115	17 343	399	2 100	669	266	131	139	2 001	67
Chesterfield town	1 374	1 016	28	83	20	-	-	-	221	6
Keeseville village (part)	368	217	24	58	12	-	-	-	57	-
Crown Point town	1 063	786	17	47	6	-	-	-	192	15
Elizabethtown town	797	636	7	70	39	9	-	-	36	-
Essex town	527	455	6	8	-	-	-	-	56	2
Jay town	1 443	1 130	12	162	30	2	-	-	106	1
Keene town	981	878	25	33	-	-	-	-	45	-
Lewis town	615	453	-	50	-	-	-	-	109	3
Minerva town	642	533	-	16	3	-	-	-	79	11
Moriah town	2 253	1 502	104	312	41	8	21	-	265	-
Mineville-Witherbee CDP	699	389	98	154	11	-	-	-	47	-
Port Henry village	587	382	4	114	21	8	21	-	37	-
Newcomb town	658	599	2	8	-	-	2	-	45	2
North Elba town	3 991	2 400	96	657	300	149	75	139	175	-
Lake Placid village	1 784	777	60	405	248	115	28	139	12	-
Saranac Lake village (part)	603	371	20	138	6	22	41	-	5	-
North Hudson town	282	230	3	4	-	-	-	-	39	6
St. Armand town	689	479	-	89	30	11	-	-	80	-
Saranac Lake village (part)	104	55	-	31	18	-	-	-	-	-
Schroon town	2 130	1 836	11	128	21	5	31	-	90	8
Ticonderoga town	2 581	1 903	53	260	123	63	-	-	171	8
Westport town	887	748	12	62	7	2	2	-	51	3
Willsboro town	1 468	1 183	13	52	13	17	-	-	190	-
Wilmington town	734	576	10	59	36	-	-	-	51	2
Franklin County	23 936	16 870	257	2 125	913	194	90	407	3 007	73
Altamont town	3 118	2 285	35	366	129	61	-	43	199	-
Tupper Lake village	1 839	1 203	17	304	116	61	-	43	95	-
Bangor town	837	596	8	40	6	-	-	-	187	-
Bellmont town	1 300	1 040	9	8	-	-	-	-	224	19
Bombay town	562	355	4	20	7	13	-	-	163	-
Brandon town	315	227	-	4	-	-	-	-	84	-

Table 17. **Units in Structure: 2000**—Con.

[Data based on a sample (except Tables 65-68). For information on confidentiality protection, coverage, sampling error, and nonsampling error, see Appendix G.
For location of definitions, see "How to Use This Census Report"]

State County County Subdivision Place	Total housing units	Units in structure								
		1 unit, detached	1 unit, attached	2 to 4 units	5 to 9 units	10 to 19 units	20 to 49 units	50 or more units	Mobile home	Boat, RV, van, etc.
Franklin County—Con.										
Brighton town	591	510	39	6	3	-	-	-	31	2
Burke town	542	389	-	14	9	4	-	-	123	3
Burke village	90	57	-	12	7	4	-	-	10	-
Chateaugay town	865	606	10	69	22	-	-	-	154	4
Chateaugay village	390	269	8	67	22	-	-	-	24	-
Constable town	607	382	5	26	15	-	-	-	179	-
Dickinson town	419	354	4	2	-	-	-	-	57	2
Duane town	192	179	-	-	-	2	-	-	11	-
Fort Covington town	707	541	2	38	11	9	-	-	104	2
Franklin town	982	852	9	-	-	-	-	-	109	12
Harrietstown town	3 417	2 038	66	510	430	64	-	225	84	-
Saranac Lake village (part)	2 119	842	35	497	430	64	-	225	26	-
Malone town	4 644	2 908	49	809	245	20	88	139	374	12
Malone village	2 811	1 561	42	747	231	20	47	139	24	-
Moira town	1 284	754	-	123	23	13	2	-	369	-
Brushton village	251	141	-	67	6	2	2	-	33	-
St. Regis Mohawk Reservation	977	834	2	44	13	-	-	-	82	2
Santa Clara town	787	696	3	4	-	-	-	-	82	2
Waverly town	1 025	864	12	22	-	8	-	-	119	-
Westville town	765	460	-	20	-	-	-	-	272	13
Fulton County	27 787	17 454	193	5 611	491	347	155	253	3 161	122
Bleecker town	436	381	-	-	-	-	-	-	52	3
Broadalbin town	2 625	1 839	11	188	4	12	-	-	559	12
Broadalbin village (part)	586	428	8	135	4	-	-	-	11	-
Caroga town	1 787	1 620	6	9	2	3	-	2	137	8
Ephratah town	724	517	3	6	-	-	-	-	198	-
Gloversville city	7 540	3 212	55	3 475	292	157	54	215	80	-
Johnstown city	3 976	2 028	25	1 475	160	159	25	36	68	-
Johnstown town	2 731	2 255	34	56	7	14	-	-	328	37
Mayfield town	3 211	2 193	26	135	1	2	76	-	772	6
Broadalbin village (part)	10	10	-	-	-	-	-	-	-	-
Mayfield village	339	254	2	64	1	-	-	-	18	-
Northampton town	1 962	1 447	17	185	17	-	-	-	247	49
Northville village	602	396	6	169	12	-	-	-	19	-
Oppenheim town	853	546	2	30	2	-	-	-	268	5
Dolgeville village (part)	62	35	-	23	2	-	-	-	2	-
Perth town	1 416	971	13	46	6	-	-	-	380	-
Stratford town	526	445	1	6	-	-	-	-	72	2
Genesee County	24 190	16 522	349	4 011	775	276	297	386	1 572	2
Alabama town	766	600	4	48	-	-	23	-	89	2
Alexander town	899	717	13	100	-	-	-	-	69	-
Alexander village	180	122	-	44	-	-	-	-	14	-
Attica village (part)	47	22	-	25	-	-	-	-	-	-
Batavia city	6 924	3 798	148	1 818	428	173	141	383	35	-
Batavia town	2 447	1 505	29	275	-	37	8	-	593	-
Bergen town	1 226	918	10	121	16	21	24	-	116	-
Bergen village	476	372	2	70	11	21	-	-	-	-
Bethany town	665	544	6	67	2	-	-	-	46	-
Byron town	936	727	-	79	9	-	-	-	121	-
Darien town	1 119	973	23	90	19	-	-	-	14	-
Corfu village (part)	5	3	-	2	-	-	-	-	-	-
Elba town	910	745	14	76	-	-	-	-	75	-
Elba village	260	213	-	47	-	-	-	-	-	-
Le Roy town	3 192	1 985	30	737	261	31	43	-	105	-
Le Roy village	2 002	1 098	8	547	261	31	43	-	14	-
Oakfield town	1 250	935	6	174	27	2	27	3	76	-
Oakfield village	714	501	6	146	27	2	27	3	2	-
Pavilion town	930	757	4	77	7	-	-	-	85	-
Pembroke town	1 772	1 334	55	273	6	-	31	-	73	-
Corfu village (part)	327	177	2	87	6	-	31	-	24	-
Stafford town	1 024	907	4	76	-	12	-	-	25	-
Tonawanda Reservation	130	77	3	-	-	-	-	-	50	-
Greene County	26 544	18 268	706	3 263	753	309	213	39	2 955	38
Ashland town	607	477	4	22	-	-	2	-	96	6
Athens town	1 972	1 478	41	195	17	15	49	-	177	-
Athens village	795	526	33	124	11	9	49	-	43	-
Cairo town	3 322	2 211	52	488	66	27	19	10	440	9
Cairo CDP	739	435	26	192	16	8	19	-	43	-
Catskill town	5 700	3 526	87	1 111	239	54	39	7	637	-
Catskill village	2 044	1 045	56	777	138	14	-	7	7	-
Jefferson Heights CDP	405	311	-	38	34	7	-	-	15	-
Leeds CDP	206	158	-	41	7	-	-	-	-	-
Palenville CDP	563	453	16	16	12	-	-	-	66	-
Coxsackie town	2 789	1 795	51	430	63	82	29	16	323	-
Coxsackie village	1 308	754	46	323	45	82	29	16	13	-
Durham town	1 642	1 235	19	70	23	2	-	-	293	-
Greenville town	1 694	1 216	47	184	11	-	-	-	236	-
Greenville CDP	231	149	14	45	-	-	-	-	23	-
Halcott town	285	234	-	4	-	-	-	-	43	4
Hunter town	2 840	1 907	67	361	269	52	70	-	106	8
Hunter village	631	391	9	92	40	19	64	-	12	4
Tannersville village	517	343	10	96	60	2	-	-	6	-
Jewett town	1 026	875	46	31	-	-	-	2	70	2
Lexington town	857	692	12	32	-	-	-	-	114	7
New Baltimore town	1 406	1 060	6	52	5	12	-	-	271	-
Prattsville town	402	291	6	19	-	-	-	-	86	-
Windham town	2 002	1 271	268	264	60	65	5	4	63	2
Windham CDP	424	206	72	120	18	-	-	-	8	-
Hamilton County	7 965	6 494	124	210	12	25	5	-	1 067	28
Arietta town	827	504	4	-	-	-	-	-	319	-
Benson town	162	143	-	-	-	-	-	-	19	-
Hope town	294	234	3	-	-	-	-	-	57	-
Indian Lake town	1 722	1 518	19	71	-	25	3	-	74	12
Inlet town	1 014	781	58	60	4	-	-	-	108	3

Table 17. **Units in Structure: 2000**—Con.

[Data based on a sample (except Tables 65-68). For information on confidentiality protection, coverage, sampling error, and nonsampling error, see Appendix G.
For location of definitions, see "How to Use This Census Report"]

State County County Subdivision Place	Total housing units	Units in structure								
		1 unit, detached	1 unit, attached	2 to 4 units	5 to 9 units	10 to 19 units	20 to 49 units	50 or more units	Mobile home	Boat, RV, van, etc.
Hamilton County—Con.										
Lake Pleasant town	1 430	1 105	8	40	2	-	-	-	273	2
Speculator village	446	385	6	23	2	-	-	-	28	2
Long Lake town	1 485	1 352	32	18	4	-	2	-	73	4
Morehouse town	253	219	-	-	-	-	-	-	29	5
Wells town	778	638	-	21	2	-	-	-	115	2
Herkimer County	32 026	20 992	349	4 869	699	328	450	590	3 675	74
Columbia town	632	447	-	31	-	-	-	-	151	3
Danube town	452	304	1	2	-	-	-	-	145	-
Fairfield town	613	446	8	25	11	-	-	-	121	2
Middleville village (part)	144	113	2	14	11	-	-	-	4	-
Frankfort town	3 185	2 129	52	504	50	26	38	77	309	-
Frankfort village	1 164	725	24	323	50	5	30	-	7	-
Ilion village (part)	11	6	-	-	-	-	-	-	5	-
German Flatts town	5 853	3 553	86	1 281	252	61	70	242	302	6
Ilion village (part)	3 615	2 081	75	903	198	55	50	235	12	6
Mohawk village	1 236	745	7	354	54	6	20	7	43	-
Herkimer town	4 530	2 500	94	1 094	202	181	128	179	152	-
Herkimer village	3 557	1 722	69	1 076	202	181	128	179	-	-
Litchfield town	665	446	5	12	-	-	-	-	153	49
Little Falls city	2 625	1 138	36	1 133	103	7	99	89	20	-
Little Falls town	628	474	2	13	-	-	-	-	139	-
Manheim town	1 479	974	-	322	22	-	41	-	120	-
Dolgeville village (part)	957	585	-	294	22	-	41	-	15	-
Newport town	889	643	4	83	18	4	21	-	115	1
Middleville village (part)	74	50	-	10	-	-	-	-	13	1
Newport village	293	189	4	54	18	4	21	-	3	-
Poland village (part)	46	26	-	10	-	-	-	-	10	-
Norway town	317	191	3	8	-	-	-	-	115	-
Ohio town	951	831	6	6	-	-	-	-	108	-
Russia town	1 245	962	11	48	2	-	-	-	218	4
Cold Brook village	144	113	2	17	-	-	-	-	12	-
Poland village (part)	137	112	-	21	2	-	-	-	2	-
Salisbury town	927	709	-	21	-	-	-	-	192	5
Dolgeville village (part)	3	3	-	-	-	-	-	-	-	-
Schuyler town	1 524	747	6	67	6	-	-	-	698	-
Stark town	333	226	-	9	13	-	-	-	83	2
Warren town	442	311	6	20	-	-	-	-	105	-
Webb town	3 863	3 380	29	108	17	23	29	3	272	2
Winfield town	873	581	-	82	3	26	24	-	157	-
West Winfield village	373	247	-	67	-	26	19	-	14	-
Jefferson County	54 070	30 462	1 859	8 923	2 388	650	922	972	7 673	221
Adams town	2 040	1 226	35	294	19	18	41	68	336	3
Adams village	802	428	19	204	4	18	41	68	20	-
Adams Center CDP	616	366	8	50	15	-	-	-	177	-
Alexandria town	3 246	2 096	62	146	74	25	26	-	796	21
Alexandria Bay village	630	412	14	89	43	19	26	-	27	-
Redwood CDP	279	226	-	30	-	-	-	-	23	-
Antwerp town	726	475	6	74	12	2	24	-	133	-
Antwerp village	320	202	4	61	7	2	24	-	20	-
Brownville town	2 871	2 075	23	290	46	9	8	-	420	-
Brownville village	460	296	12	117	22	9	2	-	2	-
Dexter village	453	285	-	121	20	-	6	-	21	-
Glen Park village (part)	169	127	-	26	4	-	-	-	12	-
Cape Vincent town	2 825	1 551	27	74	40	2	2	-	1 102	27
Cape Vincent village	515	356	9	63	38	2	2	-	45	-
Champion town	1 911	1 150	38	295	84	12	75	37	220	-
Great Bend CDP	320	187	-	33	18	12	-	-	70	-
West Carthage village	926	449	24	256	66	-	75	37	19	-
Clayton town	3 391	2 402	91	236	23	5	21	65	532	16
Clayton village	1 107	725	60	185	23	5	21	60	28	-
Depauville CDP	189	164	-	7	-	-	-	-	18	-
Ellisburg town	1 767	1 285	23	61	9	-	-	-	374	15
Ellisburg village	96	85	-	3	-	-	-	-	8	-
Mannsville village	177	121	3	15	9	-	-	-	29	-
Henderson town	1 560	1 292	9	25	-	3	22	-	203	6
Hounsfield town	1 843	1 307	25	160	134	42	16	-	159	-
Sackets Harbor village	787	413	25	140	131	38	16	-	24	-
Le Ray town	5 258	1 297	1 045	1 902	467	23	56	15	444	9
Black River village (part)	326	238	5	35	10	9	26	-	3	-
Calcium CDP	1 082	152	336	334	109	-	5	-	146	-
Evans Mills village	278	160	2	74	10	-	25	-	5	2
Fort Drum CDP (part)	2 281	63	645	1 352	214	7	-	-	-	-
Lorraine town	394	269	2	-	-	-	-	-	121	2
Lyme town	2 142	1 701	8	16	-	-	21	-	388	8
Chaumont village	271	215	-	12	-	-	21	-	23	-
Orleans town	2 013	1 390	16	56	8	10	20	-	509	4
La Fargeville CDP	241	140	3	44	-	5	20	-	29	-
Pamelia town	1 155	747	12	76	84	-	-	-	236	-
Glen Park village (part)	16	6	-	4	-	-	-	-	6	-
Philadelphia town	823	369	7	217	45	51	38	-	94	2
Fort Drum CDP (part)	-	-	-	-	-	-	-	-	-	-
Philadelphia village	584	209	7	213	45	51	38	-	21	-
Rodman town	442	343	2	9	-	-	-	-	82	6
Rutland town	1 154	699	20	103	25	11	4	-	292	-
Black River village (part)	235	133	2	42	16	11	4	-	27	-
Theresa town	1 635	1 008	9	112	7	-	-	-	410	89
Theresa village	369	240	9	92	7	-	-	-	21	-
Watertown city	12 450	5 183	287	4 174	1 157	343	504	676	118	8
Watertown town	1 500	941	12	63	6	7	7	5	459	-
Wilna town	2 658	1 450	96	536	148	87	37	106	193	5
Carthage village	1 597	666	92	470	144	58	37	106	24	-
Deferiet village	145	107	-	21	-	15	-	-	2	-
Herrings village	45	35	-	8	-	-	-	-	2	-
Natural Bridge CDP	161	99	4	22	4	14	-	-	18	-
Worth town	266	206	4	4	-	-	-	-	52	-

Table 17. **Units in Structure: 2000**—Con.

[Data based on a sample (except Tables 65-68). For information on confidentiality protection, coverage, sampling error, and nonsampling error, see Appendix G.
For location of definitions, see "How to Use This Census Report"]

State County County Subdivision Place	Total housing units	Units in structure								
		1 unit, detached	1 unit, attached	2 to 4 units	5 to 9 units	10 to 19 units	20 to 49 units	50 or more units	Mobile home	Boat, RV, van, etc.
Kings County	930 866	46 988	80 622	328 249	103 325	55 451	126 382	188 964	637	248
Brooklyn borough	930 866	46 988	80 622	328 249	103 325	55 451	126 382	188 964	637	248
New York city (part)	930 866	46 988	80 622	328 249	103 325	55 451	126 382	188 964	637	248
Lewis County	15 134	11 029	111	1 149	282	88	104	83	2 063	225
Croghan town	1 713	1 331	8	93	6	13	26	-	214	22
Croghan village (part)	191	103	-	31	6	13	26	-	12	-
Denmark town	1 140	715	13	214	10	17	13	-	148	10
Castorland village	125	76	-	30	-	-	11	-	8	-
Copenhagen village	386	174	9	148	10	17	2	-	20	6
Diana town	1 172	961	4	71	-	-	-	-	124	12
Harrisville village	314	238	-	60	-	-	-	-	16	-
Greig town	1 159	1 003	3	18	3	-	-	-	128	4
Harrisburg town	205	167	-	6	-	-	-	-	25	7
Lewis town	451	336	-	25	6	-	-	-	69	15
Leyden town	821	524	7	69	10	-	-	-	207	4
Port Leyden village (part)	226	151	-	53	10	-	-	-	12	-
Lowville town	2 041	1 241	23	420	133	30	65	83	46	-
Lowville village	1 589	911	21	383	123	30	31	83	7	-
Lyonsdale town	703	443	2	9	26	15	-	-	206	2
Lyons Falls village (part)	37	27	-	4	-	-	-	-	6	-
Port Leyden village (part)	127	71	-	5	23	15	-	-	13	-
Martinsburg town	622	490	3	38	27	-	-	-	62	2
Montague town	220	189	-	-	-	-	-	-	24	7
New Bremen town	1 092	787	17	72	26	-	-	-	186	4
Croghan village (part)	139	93	4	31	9	-	-	-	2	-
Osceola town	438	361	3	-	-	-	-	-	52	22
Pinckney town	237	196	-	-	-	-	-	-	41	-
Turin town	393	291	5	29	15	-	-	-	53	-
Turin village	135	86	5	18	15	-	-	-	11	-
Watson town	1 762	1 254	9	17	10	-	-	-	367	105
West Turin town	965	740	14	68	10	13	-	-	111	9
Constableville village	149	115	-	14	5	-	-	-	12	3
Lyons Falls village (part)	251	172	8	40	5	13	-	-	13	-
Livingston County	24 023	16 687	242	2 588	943	366	349	52	2 773	23
Avon town	2 699	1 727	11	354	105	29	50	16	399	8
Avon village	1 214	769	11	272	83	29	50	-	-	-
Caledonia town	1 750	1 321	12	180	37	-	7	-	193	-
Caledonia village	938	719	12	158	37	-	7	-	5	-
Conesus town	963	759	9	7	-	-	-	-	184	4
Geneseo town	2 663	1 579	35	389	328	191	119	14	8	-
Geneseo village	1 768	761	27	339	328	180	119	14	-	-
Groveland town	648	566	2	55	2	-	-	-	23	-
Leicester town	900	594	7	70	17	-	-	-	212	-
Leicester village	193	158	5	14	4	-	-	-	12	-
Lima town	1 610	1 131	10	139	98	70	5	-	157	-
Lima village	799	492	10	94	90	70	5	-	38	-
Livonia town	3 004	2 267	83	240	97	13	6	3	295	-
Livonia village	558	339	10	153	40	-	6	3	7	-
Mount Morris town	1 924	1 088	17	424	66	11	25	8	285	-
Mount Morris village	1 412	716	17	407	52	11	25	8	176	-
North Dansville town	2 514	1 604	16	450	158	50	98	-	138	-
Dansville village	2 090	1 319	16	434	158	50	98	-	15	-
Nunda town	1 301	930	11	110	25	2	33	-	190	-
Nunda village	547	360	7	97	25	2	33	-	23	-
Ossian town	359	318	-	4	-	-	-	-	37	-
Portage town	349	257	2	13	-	-	-	-	77	-
Sparta town	638	520	1	13	-	-	-	2	102	-
Springwater town	1 021	721	9	24	-	-	6	-	250	11
West Sparta town	442	308	-	6	2	-	-	-	126	-
York town	1 238	997	17	110	8	-	-	9	97	-
Madison County	28 646	19 644	389	3 371	890	457	156	381	3 294	64
Brookfield town	1 041	642	-	38	-	-	-	2	354	5
Cazenovia town	2 567	2 042	62	232	90	40	56	21	24	-
Cazenovia village	1 028	627	50	154	80	40	56	21	-	-
DeRuyter town	860	626	8	48	15	-	28	-	133	2
DeRuyter village	225	128	4	33	15	-	24	-	21	-
Eaton town	1 802	1 260	15	140	69	21	7	-	262	28
Hamilton village (part)	-	-	-	-	-	-	-	-	-	-
Morrisville village	394	221	9	100	34	21	-	-	9	-
Fenner town	659	462	5	44	-	-	-	-	148	-
Georgetown town	322	237	3	15	-	-	-	-	65	2
Hamilton town	1 714	1 173	29	270	33	42	25	-	142	-
Earlville village (part)	189	143	1	29	3	-	-	-	13	-
Hamilton village (part)	783	446	23	224	21	42	25	-	2	-
Lebanon town	631	429	9	29	6	-	-	-	156	2
Lenox town	3 877	2 557	77	708	115	55	-	124	241	-
Canastota village	1 954	1 019	38	612	84	25	-	124	52	-
Wampsville village	208	166	13	27	-	-	-	-	2	-
Lincoln town	692	548	5	39	2	-	-	-	96	2
Madison town	1 336	903	23	103	8	4	-	-	281	14
Hamilton village (part)	-	-	-	-	-	-	-	-	-	-
Madison village	149	102	4	30	4	-	-	-	9	-
Nelson town	1 016	869	6	34	10	-	-	-	97	-
Oneida city	4 672	2 540	77	1 230	298	184	40	234	69	-
Smithfield town	441	285	-	22	5	-	-	-	129	-
Stockbridge town	807	541	4	56	16	-	-	-	190	-
Munnsville village	174	112	-	36	16	-	-	-	10	-
Sullivan town	6 209	4 530	66	363	223	111	-	-	907	9
Bridgeport CDP (part)	180	108	-	49	11	12	-	-	-	-
Chittenango village	1 971	1 423	33	183	192	60	-	-	71	9
Monroe County	304 388	190 435	15 681	45 650	22 493	8 609	6 227	13 061	2 166	66
Brighton town	16 705	8 693	1 070	762	3 402	913	551	1 297	17	-
Brighton CDP (part)	16 705	8 693	1 070	762	3 402	913	551	1 297	17	-
Chili town	10 427	7 771	644	486	892	319	59	177	79	-
Clarkson town	2 090	1 588	71	174	25	69	-	14	149	-

Table 17. **Units in Structure: 2000**—Con.

[Data based on a sample (except Tables 65-68). For information on confidentiality protection, coverage, sampling error, and nonsampling error, see Appendix G.
For location of definitions, see "How to Use This Census Report"]

State County County Subdivision Place	Total housing units	Units in structure								
		1 unit, detached	1 unit, attached	2 to 4 units	5 to 9 units	10 to 19 units	20 to 49 units	50 or more units	Mobile home	Boat, RV, van, etc.
Monroe County—Con.										
Clarkson town—Con.										
Brockport village (part)	-	-	-	-	-	-	-	-	-	-
East Rochester town	2 919	1 568	143	1 049	101	-	43	-	8	7
East Rochester village	2 919	1 568	143	1 049	101	-	43	-	8	7
Gates town	12 054	9 171	581	990	520	281	50	413	48	-
Gates-North Gates CDP	6 361	4 594	205	593	392	228	44	298	7	-
Greece town	38 315	28 208	1 498	3 127	3 274	782	713	671	42	-
Greece CDP	6 143	4 461	336	529	649	122	18	28	-	-
Hamlin town	3 503	2 548	42	148	108	84	-	10	563	-
Henrietta town	13 243	9 315	770	779	1 326	429	268	333	15	8
Irondequoit town	23 040	18 435	366	1 143	1 564	478	311	695	26	22
Irondequoit CDP	23 040	18 435	366	1 143	1 564	478	311	695	26	22
Mendon town	3 138	2 589	74	207	152	49	16	51	-	-
Honeoye Falls village	1 158	650	50	190	152	49	16	51	-	-
Ogden town	6 736	5 128	436	586	319	217	9	36	5	-
Spencerport village	1 425	972	60	219	146	9	9	10	-	-
Parma town	5 506	4 305	164	507	257	155	15	-	103	-
Hilton village	2 131	1 349	113	279	237	138	15	-	-	-
Penfield town	13 673	9 669	1 079	581	978	306	169	69	822	-
Brighton CDP (part)	-	-	-	-	-	-	-	-	-	-
Perinton town	18 041	12 846	1 785	1 252	1 207	394	92	449	7	9
Fairport village	2 429	1 635	53	576	95	36	23	11	-	-
Pittsford town	9 706	8 021	459	401	519	30	65	195	16	-
Pittsford village	643	508	4	127	4	-	-	-	-	-
Riga town	2 018	1 524	245	136	8	22	3	1	79	-
Churchville village	746	440	229	57	2	14	3	1	-	-
Rochester city	99 820	42 811	4 560	31 180	6 346	3 161	3 484	8 189	74	15
Rush town	1 300	1 229	17	46	8	-	-	-	-	-
Sweden town	4 843	2 778	185	761	333	322	224	235	-	5
Brockport village (part)	2 605	1 290	75	646	218	147	120	109	-	-
Webster town	15 218	10 796	1 362	1 044	1 058	546	146	201	65	-
Webster village	2 306	994	161	376	377	234	77	87	-	-
Wheatland town	2 093	1 442	130	291	96	52	9	25	48	-
Scottsville village	846	633	48	108	44	-	9	4	-	-
Montgomery County	22 522	11 864	358	6 982	580	206	190	356	1 950	36
Amsterdam city	9 277	2 828	215	5 461	261	68	91	343	10	-
Amsterdam town	2 374	1 801	54	245	76	37	-	7	154	-
Fort Johnson village	220	185	2	27	-	-	-	-	6	-
Hagaman village	581	469	12	78	19	-	-	-	3	-
Tribes Hill CDP (part)	45	31	6	8	-	-	-	-	-	-
Canajoharie town	1 637	1 129	2	276	74	49	16	-	91	-
Ames village	73	61	-	8	-	-	-	-	4	-
Canajoharie village	1 014	603	2	262	74	49	16	-	8	-
Fort Plain village (part)	5	5	-	-	-	-	-	-	-	-
Charleston town	566	372	-	5	-	-	-	-	178	11
Florida town	1 138	877	4	53	4	5	-	-	192	3
Glen town	863	618	5	95	7	12	-	-	126	-
Fultonville village	316	188	5	85	7	12	-	-	19	-
Minden town	1 902	1 086	41	352	101	6	-	-	312	4
Fort Plain village (part)	1 099	555	35	323	101	6	-	-	75	4
Mohawk town	1 607	1 154	15	146	18	2	30	-	242	-
Fonda village	405	180	3	121	18	2	30	-	51	-
Tribes Hill CDP (part)	356	310	-	6	-	-	-	-	40	-
Palatine town	1 233	770	16	112	12	-	35	-	286	2
Nelliston village	280	172	4	35	10	-	-	-	57	2
Palatine Bridge village	304	187	5	57	2	-	35	-	18	-
Root town	755	486	2	16	-	-	-	-	235	16
St. Johnsville town	1 170	743	4	221	27	27	18	6	124	-
St. Johnsville village	762	464	4	215	22	27	18	6	6	-
Nassau County	458 151	355 319	12 052	41 324	6 937	8 294	11 504	22 215	418	88
Glen Cove city	9 734	5 372	613	2 607	294	197	219	420	6	6
Hempstead town	252 286	198 543	5 465	22 188	3 459	4 397	6 389	11 536	250	59
Atlantic Beach village	954	841	50	24	31	-	4	4	-	-
Baldwin CDP	7 999	6 366	254	572	212	212	168	200	7	8
Baldwin Harbor CDP	2 787	2 596	54	111	-	6	-	14	6	-
Barnum Island CDP	836	634	103	82	17	-	-	-	-	-
Bay Park CDP	868	813	15	40	-	-	-	-	-	-
Bellerose village	381	352	-	29	-	-	-	-	-	-
Bellerose Terrace CDP	652	486	97	69	-	-	-	-	-	-
Bellmore CDP	5 724	5 145	22	356	32	82	76	-	11	-
Cedarhurst village	2 366	1 426	48	319	72	84	132	285	-	-
East Atlantic Beach CDP	965	684	9	272	-	-	-	-	-	-
East Garden City CDP	307	195	57	46	-	-	-	-	9	-
East Meadow CDP	12 387	10 118	457	899	230	352	102	219	10	-
East Rockaway village	4 027	2 297	43	986	67	57	189	388	-	-
Elmont CDP	10 151	8 094	261	1 605	53	82	-	39	17	-
Floral Park village (part)	5 038	3 576	108	880	160	175	127	6	6	-
Franklin Square CDP	10 364	8 693	161	1 271	37	159	12	26	5	-
Freeport village	13 819	8 662	300	908	317	332	1 281	1 997	17	5
Garden City village (part)	7 549	6 318	65	88	128	124	210	607	-	9
Garden City South CDP	1 411	1 271	4	136	-	-	-	-	-	-
Harbor Isle CDP	518	485	7	26	-	-	-	-	-	-
Hempstead village	15 563	7 209	479	1 606	384	682	1 301	3 888	-	14
Hewlett CDP	2 735	1 607	53	326	138	101	222	288	-	-
Hewlett Bay Park village	162	159	-	-	-	-	-	3	-	-
Hewlett Harbor village	439	434	3	2	-	-	-	-	-	-
Hewlett Neck village	162	158	-	4	-	-	-	-	-	-
Inwood CDP	3 122	1 488	206	1 027	111	24	56	210	-	-
Island Park village	1 740	881	95	631	18	22	93	-	-	-
Lakeview CDP	1 569	1 501	7	51	-	10	-	-	-	-
Lawrence village	2 297	1 653	24	116	98	31	204	171	-	-
Levittown CDP (part)	17 409	16 203	98	550	143	140	118	126	31	-
Lido Beach CDP	1 308	838	27	93	16	68	8	258	-	-
Lynbrook village	7 561	4 388	113	1 728	89	159	326	750	8	-
Malverne village	3 161	2 963	31	105	17	11	25	-	9	-
Malverne Park Oaks CDP	177	177	-	-	-	-	-	-	-	-

Table 17. **Units in Structure: 2000**—Con.

[Data based on a sample (except Tables 65-68). For information on confidentiality protection, coverage, sampling error, and nonsampling error, see Appendix G.
For location of definitions, see "How to Use This Census Report"]

State County County Subdivision Place	Total housing units	Units in structure								
		1 unit, detached	1 unit, attached	2 to 4 units	5 to 9 units	10 to 19 units	20 to 49 units	50 or more units	Mobile home	Boat, RV, van, etc.
Nassau County—Con.										
Hempstead town—Con.										
Merrick CDP	7 602	7 245	67	214	28	21	7	6	14	-
Mineola village (part)	11	11	-	-	-	-	-	-	-	-
New Hyde Park village (part)	1 395	1 190	-	179	18	8	-	-	-	-
North Bellmore CDP	6 634	6 051	51	410	66	-	46	10	-	-
North Lynbrook CDP	217	198	-	5	-	-	-	5	9	-
North Merrick CDP	4 004	3 747	69	172	5	6	-	-	5	-
North Valley Stream CDP	4 951	4 262	96	502	27	12	-	39	13	-
North Wantagh CDP	4 374	3 880	227	98	18	85	-	66	-	-
Oceanside CDP	11 396	9 269	550	755	209	327	69	217	-	-
Point Lookout CDP	815	775	8	25	-	-	-	-	-	7
Rockville Centre village	9 421	5 803	120	839	272	307	996	1 069	6	9
Roosevelt CDP	4 234	3 658	98	406	6	21	22	23	-	-
Salisbury CDP	4 040	3 884	22	34	6	57	8	24	5	-
Seaford CDP	5 358	4 825	33	349	51	54	32	14	-	-
South Floral Park village	462	376	2	84	-	-	-	-	-	-
South Hempstead CDP	1 075	1 011	8	56	-	-	-	-	-	-
South Valley Stream CDP	2 045	1 571	51	101	21	164	42	84	11	-
Stewart Manor village	725	514	137	35	-	6	14	19	-	-
Uniondale CDP	6 201	5 261	175	436	131	110	25	49	7	7
Valley Stream village	12 697	9 713	406	1 779	50	194	229	294	32	-
Wantagh CDP	6 250	5 880	24	280	9	27	30	-	-	-
West Hempstead CDP	6 114	5 576	27	313	125	30	22	15	6	-
Woodmere CDP	5 462	4 851	38	158	47	55	184	123	6	-
Woodsburgh village	268	259	-	-	-	-	9	-	-	-
Long Beach city	16 128	5 603	466	3 722	299	426	1 050	4 540	22	-
North Hempstead town	78 927	58 229	2 639	6 632	1 528	1 611	3 301	4 958	27	2
Albertson CDP	1 850	1 723	6	53	-	-	23	45	-	-
Baxter Estates village	386	233	5	47	31	6	1	63	-	-
Carle Place CDP	1 922	1 519	17	116	19	79	70	102	-	-
East Hills village (part)	2 256	2 238	-	18	-	-	-	-	-	-
East Williston village	846	818	10	2	-	14	-	-	2	-
Floral Park village (part)	874	654	8	183	9	20	-	-	-	-
Flower Hill village	1 514	1 391	29	-	6	31	34	16	7	-
Garden City village (part)	-	-	-	-	-	-	-	-	-	-
Garden City Park CDP	2 548	2 184	25	220	9	6	-	104	-	-
Glenwood Landing CDP (part)	22	15	7	-	-	-	-	-	-	-
Great Neck village	3 442	2 565	44	216	67	33	189	328	-	-
Great Neck Estates village	965	855	-	3	17	21	5	64	-	-
Great Neck Gardens CDP	371	371	-	-	-	-	-	-	-	-
Great Neck Plaza village	3 892	169	33	97	43	277	1 552	1 721	-	-
Greenvale CDP (part)	300	242	11	42	5	-	-	-	-	-
Harbor Hills CDP	190	190	-	-	-	-	-	-	-	-
Herricks CDP	1 371	1 371	-	-	-	-	-	-	-	-
Kensington village	451	354	2	-	-	-	2	93	-	-
Kings Point village	1 455	1 364	4	-	-	-	11	76	-	-
Lake Success village	824	820	2	-	2	-	-	-	-	-
Manhasset CDP	2 917	2 260	97	194	43	74	75	174	-	-
Manhasset Hills CDP	1 235	1 133	86	10	6	-	-	-	-	-
Manorhaven village	2 471	708	305	1 188	98	125	23	24	-	-
Mineola village (part)	7 645	4 506	128	1 008	292	157	556	998	-	-
Munsey Park village	833	828	5	-	-	-	-	-	-	-
New Cassel CDP	3 067	2 406	134	303	30	36	15	143	-	-
New Hyde Park village (part)	1 959	1 598	15	279	39	16	-	12	-	-
North Hills village	1 907	527	1 320	10	4	23	-	23	-	-
North New Hyde Park CDP	5 116	4 817	29	241	-	-	8	21	-	-
Old Westbury village (part)	877	856	2	12	7	-	-	-	-	-
Plandome village	422	422	-	-	-	-	-	-	-	-
Plandome Heights village	328	326	-	2	-	-	-	-	-	-
Plandome Manor village	288	286	2	-	-	-	-	-	-	-
Port Washington CDP	5 639	4 232	78	738	187	114	96	194	-	-
Port Washington North village	1 079	702	21	112	190	23	9	22	-	-
Roslyn village	1 125	397	10	269	168	89	29	161	-	2
Roslyn Estates village	410	408	-	2	-	-	-	-	-	-
Roslyn Harbor village (part)	265	260	2	3	-	-	-	-	-	-
Roslyn Heights CDP	2 226	1 924	93	65	29	35	-	80	-	-
Russell Gardens village	409	261	-	4	5	12	89	38	-	-
Saddle Rock village	279	275	-	-	-	-	-	-	4	-
Saddle Rock Estates CDP	143	143	-	-	-	-	-	-	-	-
Sands Point village	905	893	-	12	-	-	-	-	-	-
Searingtown CDP	1 609	1 591	18	-	-	-	-	-	-	-
Thomaston village	1 000	619	29	85	6	49	113	99	-	-
University Gardens CDP	1 708	1 019	11	96	91	229	229	33	-	-
Westbury village	4 714	3 639	27	602	88	113	30	201	14	-
Williston Park village	2 668	2 018	24	372	19	29	128	78	-	-
Oyster Bay town	101 076	87 572	2 869	6 175	1 357	1 663	545	761	113	21
Bayville village	2 639	2 359	42	216	6	-	-	16	-	-
Bethpage CDP	5 788	4 760	119	641	78	136	47	7	-	-
Brookville village	653	636	-	7	10	-	-	-	-	-
Centre Island village	210	202	3	-	2	3	-	-	-	-
Cove Neck village	128	126	2	-	-	-	-	-	-	-
East Hills village (part)	9	9	-	-	-	-	-	-	-	-
East Massapequa CDP	6 535	5 634	108	404	120	187	16	53	13	-
East Norwich CDP	950	930	9	11	-	-	-	-	-	-
Farmingdale village	3 290	1 593	125	635	194	295	172	269	7	-
Glen Head CDP	1 717	1 383	141	155	31	-	-	7	-	-
Glenwood Landing CDP (part)	1 262	1 138	32	65	20	7	-	-	-	-
Greenvale CDP (part)	85	85	-	-	-	-	-	-	-	-
Hicksville CDP	13 912	12 618	79	993	42	94	39	47	-	-
Jericho CDP	4 607	3 353	713	87	314	27	47	66	-	-
Lattingtown village	689	650	22	11	4	2	-	-	-	-
Laurel Hollow village	639	618	4	11	6	-	-	-	-	-
Levittown CDP (part)	-	-	-	-	-	-	-	-	-	-
Locust Valley CDP	1 324	1 017	36	220	46	5	-	-	-	-
Massapequa CDP	7 514	7 174	31	280	6	-	-	-	8	15
Massapequa Park village	5 809	5 496	169	109	6	7	-	8	14	-
Matinecock village	323	297	2	24	-	-	-	-	-	-
Mill Neck village	315	298	4	13	-	-	-	-	-	-

Table 17. **Units in Structure: 2000**—Con.

[Data based on a sample (except Tables 65-68). For information on confidentiality protection, coverage, sampling error, and nonsampling error, see Appendix G.
For location of definitions, see "How to Use This Census Report"]

State County County Subdivision Place	Total housing units	Units in structure								
		1 unit, detached	1 unit, attached	2 to 4 units	5 to 9 units	10 to 19 units	20 to 49 units	50 or more units	Mobile home	Boat, RV, van, etc.
Nassau County—Con.										
Oyster Bay town—Con.										
Muttontown village	1 026	980	21	25	-	-	-	-	-	-
North Massapequa CDP	6 333	5 844	50	389	19	12	-	19	-	-
Old Bethpage CDP	1 843	1 692	10	6	-	50	60	25	-	-
Old Brookville village	765	725	15	19	4	-	-	-	2	-
Old Westbury village (part)	196	159	37	-	-	-	-	-	-	-
Oyster Bay CDP	2 898	1 405	134	647	198	370	41	103	-	-
Oyster Bay Cove village	736	726	4	6	-	-	-	-	-	-
Plainedge CDP	3 053	2 843	11	163	-	18	9	9	-	-
Plainview CDP	8 638	8 190	94	118	37	138	27	28	-	6
Roslyn Harbor village (part)	101	100	-	1	-	-	-	-	-	-
Sea Cliff village	2 082	1 625	14	302	91	40	-	-	10	-
South Farmingdale CDP	4 950	4 620	19	303	-	-	8	-	-	-
Syosset CDP	6 354	5 822	210	158	17	69	3	16	59	-
Upper Brookville village	617	539	10	6	20	-	31	11	-	-
Woodbury CDP	2 895	1 735	599	150	86	203	45	77	-	-
New York County	798 144	2 343	4 081	21 754	50 481	100 904	195 299	422 708	237	337
Manhattan borough	798 144	2 343	4 081	21 754	50 481	100 904	195 299	422 708	237	337
New York city (part)	798 144	2 343	4 081	21 754	50 481	100 904	195 299	422 708	237	337
Niagara County	95 715	60 968	1 673	18 202	4 684	2 189	1 549	1 944	4 484	22
Cambria town	2 066	1 699	17	172	128	-	34	16	-	-
Hartland town	1 582	1 266	9	113	26	-	6	-	155	7
Middleport village (part)	94	48	4	13	8	-	-	-	21	-
Lewiston town	6 147	4 844	173	517	191	199	155	59	9	-
Lewiston village	1 351	830	59	241	62	43	104	12	-	-
Lockport city	10 341	5 553	117	3 196	899	244	66	266	-	-
Lockport town	8 059	4 372	184	296	359	449	503	22	1 874	-
Rapids CDP	563	251	-	-	-	-	-	-	312	-
South Lockport CDP	3 833	1 171	27	167	328	357	222	15	1 546	-
Newfane town	3 854	2 896	28	330	45	26	18	5	506	-
Newfane CDP	1 188	906	15	165	22	4	11	-	65	-
Olcott CDP	561	478	13	18	5	-	-	-	47	-
Niagara town	3 880	2 223	186	256	143	97	95	10	870	-
Niagara Falls city	27 836	14 482	613	8 465	1 707	855	454	978	282	-
North Tonawanda city	14 425	9 498	157	3 114	983	192	83	385	6	7
Pendleton town	2 162	2 036	22	104	-	-	-	-	-	-
Porter town	2 846	2 342	44	227	68	41	33	5	86	-
Ransomville CDP (part)	387	321	11	50	-	-	-	-	5	-
Youngstown village	869	606	13	111	60	41	33	5	-	-
Royalton town	2 994	2 463	5	342	33	18	36	4	85	8
Gasport CDP	491	395	-	62	24	10	-	-	-	-
Middleport village (part)	734	469	5	179	9	8	36	4	24	-
Somerset town	1 132	953	15	72	16	-	25	4	47	-
Barker village	235	163	2	43	2	-	25	-	-	-
Tonawanda Reservation	-	-	-	-	-	-	-	-	-	-
Tuscarora Reservation	347	245	-	12	-	-	-	-	90	-
Wheatfield town	5 555	4 173	76	804	47	68	9	188	190	-
Wilson town	2 489	1 923	27	182	39	-	32	2	284	-
Ransomville CDP (part)	108	96	-	6	-	-	-	-	6	-
Wilson village	588	408	8	77	31	-	32	2	30	-
Oneida County	102 803	59 604	1 703	23 709	4 019	1 842	1 678	3 353	6 843	52
Annsville town	1 141	669	5	31	-	-	-	-	436	-
Augusta town	812	532	14	102	12	10	42	-	100	-
Oriskany Falls village	330	171	8	81	12	10	42	-	6	-
Ava town	277	201	2	6	-	-	-	-	68	-
Boonville town	2 138	1 452	9	294	42	10	24	52	255	-
Boonville village	972	563	9	266	36	10	24	52	12	-
Bridgewater town	639	300	7	37	-	-	-	-	295	-
Bridgewater village	218	70	-	29	-	-	-	-	119	-
Camden town	2 020	1 438	16	271	71	12	29	12	171	-
Camden village	1 000	585	16	253	71	12	29	12	22	-
Deerfield town	1 512	1 358	35	68	-	-	-	-	51	-
Florence town	435	263	2	2	-	-	-	-	168	-
Floyd town	1 484	1 060	29	32	21	-	-	5	337	-
Forestport town	2 027	1 719	13	20	-	-	-	-	267	8
Kirkland town	3 591	2 325	47	542	71	110	105	110	281	-
Clark Mills CDP	660	200	7	129	22	9	23	-	270	-
Clinton village	971	528	15	177	30	35	76	110	-	-
Lee town	2 699	1 907	14	85	15	-	-	85	593	-
Marcy town	2 072	1 786	36	119	57	39	-	-	35	-
Marshall town	829	626	6	94	7	1	-	-	95	-
Waterville village (part)	106	68	-	28	7	1	-	-	2	-
New Hartford town	9 088	6 052	251	1 146	550	230	136	122	596	5
New Hartford village	901	521	11	255	18	-	87	4	-	5
New York Mills village (part)	813	389	22	238	20	49	17	78	-	-
Paris town	1 806	1 346	37	260	9	-	-	-	154	-
Clayville village	201	115	10	66	9	-	-	-	1	-
Remsen town	999	735	4	58	24	5	-	-	173	-
Remsen village (part)	216	132	-	41	24	5	-	-	14	-
Rome city	16 294	7 988	375	4 598	1 155	478	284	846	564	6
Sangerfield town	1 010	614	40	160	27	15	21	29	104	-
Waterville village (part)	569	330	19	134	24	8	21	29	4	-
Sherrill city	1 309	973	27	160	13	10	29	97	-	-
Steuben town	452	338	2	18	-	-	-	-	94	-
Trenton town	1 937	1 380	30	187	41	3	-	-	294	2
Barneveld village	135	85	2	34	9	-	-	-	3	2
Holland Patent village	224	125	2	55	28	3	-	-	11	-
Prospect village	139	112	2	21	4	-	-	-	-	-
Remsen village (part)	7	5	-	-	-	-	-	-	2	-
Utica city	29 164	10 489	484	13 118	1 516	784	878	1 806	89	-
Vernon town	2 266	1 476	30	326	54	33	31	-	316	-
Oneida Castle village	294	208	3	83	-	-	-	-	-	-
Vernon village	534	302	8	123	35	33	31	-	2	-
Verona town	2 665	2 174	29	184	24	-	10	8	231	5
Vienna town	3 037	2 275	23	143	26	2	-	3	539	26

Table 17. **Units in Structure: 2000**—Con.

[Data based on a sample (except Tables 65-68). For information on confidentiality protection, coverage, sampling error, and nonsampling error, see Appendix G.
For location of definitions, see "How to Use This Census Report"]

State County County Subdivision Place	Total housing units	Units in structure								
		1 unit, detached	1 unit, attached	2 to 4 units	5 to 9 units	10 to 19 units	20 to 49 units	50 or more units	Mobile home	Boat, RV, van, etc.
Oneida County—Con.										
Vienna town—Con.										
Sylvan Beach village	855	571	14	84	26	2	-	3	146	9
Western town	841	643	2	73	-	-	-	-	123	-
Westmoreland town	2 323	1 895	8	86	7	-	-	-	327	-
Whitestown town	7 936	5 590	126	1 489	277	100	89	178	87	-
New York Mills village (part)	816	285	23	382	47	72	-	-	7	-
Oriskany village	576	389	15	132	11	-	18	2	9	-
Whitesboro village	1 947	1 058	53	425	118	28	71	149	45	-
Yorkville village	1 235	766	18	366	69	-	-	16	-	-
Onondaga County	196 633	120 713	6 864	29 250	12 732	9 475	5 797	9 064	2 706	32
Camillus town	9 666	7 555	366	380	491	656	161	41	6	10
Camillus village	627	267	52	142	87	50	29	-	-	-
Fairmount CDP (part)	4 354	3 504	29	80	216	404	77	34	-	10
Cicero town	11 033	9 025	343	631	363	381	165	42	83	-
Brewerton CDP (part)	1 096	766	36	92	11	136	55	-	-	-
Bridgeport CDP (part)	517	393	29	6	66	23	-	-	-	-
North Syracuse village (part)	886	606	53	119	37	28	17	26	-	-
Clay town	23 398	15 861	1 252	639	1 572	1 693	779	748	844	10
North Syracuse village (part)	2 255	1 483	47	259	280	116	45	25	-	-
De Witt town	10 694	7 146	230	1 062	887	486	177	390	316	-
East Syracuse village	1 503	620	25	627	42	42	39	108	-	-
Lyncourt CDP (part)	240	127	6	42	47	18	-	-	-	-
Elbridge town	2 513	1 766	12	188	27	36	37	11	434	2
Elbridge village	457	356	-	77	19	5	-	-	-	-
Jordan village	540	353	10	80	8	31	37	11	8	2
Fabius town	779	681	9	62	4	-	-	-	22	1
Fabius village	140	113	-	27	-	-	-	-	-	-
Geddes town	7 611	5 685	77	1 255	192	222	87	38	46	9
Fairmount CDP (part)	173	173	-	-	-	-	-	-	-	-
Lakeland CDP	1 111	977	9	78	7	-	-	-	31	9
Solvay village	3 286	1 618	40	1 147	180	222	70	9	-	-
Westvale CDP	2 131	2 117	6	-	-	-	-	-	8	-
LaFayette town	1 925	1 548	6	64	70	36	36	-	165	-
Lysander town	7 448	5 801	327	453	497	168	40	67	95	-
Baldwinsville village (part)	1 854	1 322	34	261	59	109	8	61	-	-
Manlius town	13 071	9 429	1 168	872	753	157	281	325	86	-
Fayetteville village	1 946	1 293	152	314	47	33	82	25	-	-
Manlius village	2 155	1 228	94	164	363	52	41	213	-	-
Minoa village	1 315	1 047	25	71	72	38	37	16	9	-
Marcellus town	2 500	2 003	16	222	67	85	67	29	11	-
Marcellus village	850	435	8	166	60	85	67	29	-	-
Onondaga town	7 952	6 409	145	382	680	40	88	202	6	-
Nedrow CDP	905	840	-	55	-	4	-	-	6	-
Onondaga Reservation	311	292	-	9	10	-	-	-	-	-
Otisco town	1 200	917	8	94	26	-	5	-	150	-
Pompey town	2 272	2 052	46	77	26	-	-	-	71	-
Salina town	14 979	10 501	549	1 271	828	1 147	249	362	72	-
Galeville CDP	2 111	1 452	39	195	151	71	34	169	-	-
Liverpool village	1 219	816	74	205	19	75	25	5	-	-
Lyncourt CDP (part)	1 804	1 403	61	244	12	59	19	6	-	-
Mattydale CDP	2 807	2 187	20	270	63	236	20	11	-	-
Skaneateles town	3 233	2 713	27	290	60	44	77	-	22	-
Skaneateles village	1 192	810	-	221	57	27	77	-	-	-
Spafford town	1 095	1 002	10	12	2	-	-	-	69	-
Syracuse city	68 196	25 987	1 811	20 800	5 268	4 060	3 472	6 750	48	-
Tully town	1 139	883	4	113	69	20	30	12	8	-
Tully village	430	211	-	101	51	20	30	12	5	-
Van Buren town	5 618	3 457	458	374	840	244	46	47	152	-
Baldwinsville village (part)	1 095	542	46	220	155	105	-	27	-	-
Seneca Knolls CDP	888	691	15	30	-	-	-	-	152	-
Village Green CDP	2 020	683	397	50	685	139	46	20	-	-
Ontario County	42 647	27 821	1 999	4 571	2 105	753	491	845	4 023	39
Bristol town	989	876	5	15	-	-	-	-	88	5
Canadice town	1 101	864	8	48	25	-	-	-	156	-
Canandaigua city	5 066	1 972	496	1 194	573	176	129	353	173	-
Canandaigua town	3 281	2 565	90	124	268	11	10	-	213	-
East Bloomfield town	1 268	956	35	121	33	46	13	-	64	-
Bloomfield village	504	308	18	70	33	46	13	-	16	-
Farmington town	4 046	2 526	348	155	337	112	16	35	517	-
Geneva city (part)	5 573	2 931	175	1 559	392	195	125	187	9	-
Geneva town	1 532	1 139	39	57	100	81	19	6	91	-
Gorham town	1 900	1 636	63	69	20	30	4	-	78	-
Rushville village (part)	75	30	2	7	2	16	4	-	14	-
Hopewell town	1 342	827	-	48	21	26	-	6	414	-
Manchester town	3 815	2 061	83	295	67	27	48	122	1 112	-
Clifton Springs village (part)	750	351	8	112	67	22	46	122	22	-
Manchester village	700	380	10	41	-	5	2	-	262	-
Shortsville village	542	403	8	60	-	-	-	-	71	-
Naples town	1 112	841	2	98	28	19	-	-	117	7
Naples village	510	312	2	87	28	19	-	-	62	-
Phelps town	2 817	2 165	24	293	46	-	-	47	242	-
Clifton Springs village (part)	178	141	-	22	-	-	-	-	15	-
Phelps village	881	581	2	206	39	-	-	47	6	-
Richmond town	1 716	1 466	11	102	21	-	-	-	94	22
Seneca town	1 023	855	17	46	28	-	-	-	77	-
South Bristol town	1 145	799	192	24	13	8	52	21	31	5
Victor town	3 872	2 704	408	269	126	22	75	63	205	-
Victor village	979	716	41	147	38	15	15	5	2	-
West Bloomfield town	1 049	638	3	54	7	-	-	5	342	-
Orange County	122 754	76 454	8 012	19 763	7 244	3 351	1 963	2 310	3 608	49
Blooming Grove town	6 559	4 945	287	511	310	166	80	16	244	-
Beaverdam Lake-Salisbury Mills CDP (part)	131	103	-	21	7	-	-	-	-	-
Washingtonville village	2 002	1 093	247	233	70	72	53	9	225	-
Chester town	3 984	2 665	634	191	318	42	77	11	39	7
Chester village (part)	1 484	546	404	148	231	36	77	11	24	7

Table 17. **Units in Structure: 2000**—Con.

[Data based on a sample (except Tables 65-68). For information on confidentiality protection, coverage, sampling error, and nonsampling error, see Appendix G.
For location of definitions, see "How to Use This Census Report"]

State County County Subdivision Place	Total housing units	Units in structure								
		1 unit, detached	1 unit, attached	2 to 4 units	5 to 9 units	10 to 19 units	20 to 49 units	50 or more units	Mobile home	Boat, RV, van, etc.
Orange County—Con.										
Chester town—Con.										
Walton Park CDP (part)	262	255	-	7	-	-	-	-	-	-
Cornwall town	4 857	3 413	178	633	195	130	54	214	40	-
Beaverdam Lake-Salisbury Mills CDP (part)	323	292	6	25	-	-	-	-	-	-
Cornwall on Hudson village	1 237	969	15	136	60	52	3	-	2	-
Firthcliffe CDP (part)	2 036	1 112	117	352	119	73	51	206	6	-
West Point CDP (part)	6	-	6	-	-	-	-	-	-	-
Crawford town	2 851	2 294	42	263	82	-	46	-	124	-
Pine Bush CDP	685	409	6	134	75	-	46	-	15	-
Deerpark town	3 332	2 327	35	125	19	12	-	10	804	-
Goshen town	4 320	2 999	121	476	187	83	94	329	31	-
Chester village (part)	-	-	-	-	-	-	-	-	-	-
Florida village (part)	-	-	-	-	-	-	-	-	-	-
Goshen village	2 180	1 123	114	347	155	83	84	250	24	-
Greenville town	1 365	1 148	28	51	5	-	-	-	133	-
Hamptonburgh town	1 578	1 476	23	51	4	8	-	8	8	-
Maybrook village (part)	-	-	-	-	-	-	-	-	-	-
Highlands town	3 414	1 411	661	724	221	76	118	-	196	7
Fort Montgomery CDP	587	442	8	25	-	7	-	-	105	-
Highland Falls village	1 682	858	45	442	150	48	86	-	46	7
West Point CDP (part)	1 038	61	596	257	71	21	32	-	-	-
Middletown city	10 141	4 243	616	2 970	917	614	277	499	-	5
Minisink town	1 245	1 002	43	146	20	-	-	-	34	-
Unionville village	212	143	-	46	5	-	-	-	18	-
Monroe town	8 537	4 659	536	1 309	1 304	486	44	27	172	-
Harriman village (part)	758	243	23	87	133	155	29	21	67	-
Kiryas Joel village	2 253	121	227	737	930	231	-	-	7	-
Monroe village	2 636	1 913	232	310	89	5	-	6	81	-
Walton Park CDP (part)	575	556	5	14	-	-	-	-	-	-
Montgomery town	7 643	4 942	599	1 215	344	142	75	7	319	-
Maybrook village (part)	1 076	462	299	191	100	24	-	-	-	-
Montgomery village	1 299	886	100	170	48	61	27	7	-	-
Walden village	2 359	1 390	103	612	114	49	48	-	43	-
Mount Hope town	1 714	1 447	6	166	2	-	2	-	89	2
Otisville village	391	303	2	77	-	-	-	-	9	-
Newburgh city	10 479	2 523	706	5 522	617	178	209	693	19	12
Newburgh town	10 118	8 172	284	914	342	90	57	25	234	-
Balmville CDP	1 270	1 048	7	58	70	67	10	10	-	-
Gardnertown CDP	1 714	1 454	31	172	8	-	-	-	49	-
Orange Lake CDP	2 109	1 819	134	109	17	10	-	10	10	-
New Windsor town	8 714	5 175	641	925	676	342	227	93	628	7
Beaverdam Lake-Salisbury Mills CDP (part)	500	458	11	31	-	-	-	-	-	-
Firthcliffe CDP (part)	74	52	6	9	-	-	-	-	7	-
New Windsor CDP	3 570	2 306	203	334	352	88	76	45	159	7
Vails Gate CDP	1 461	418	151	271	252	203	125	41	-	-
Port Jervis city	3 830	1 993	44	1 205	225	139	110	107	7	-
Tuxedo town	1 457	1 003	119	206	83	46	-	-	-	-
Tuxedo Park village	360	320	8	22	10	-	-	-	-	-
Wallkill town	9 287	5 385	814	801	926	498	449	177	237	-
Mechanicstown CDP	2 305	1 030	297	290	215	125	278	64	6	-
Scotchtown CDP	3 332	1 546	417	196	563	349	161	93	7	-
Washington Heights CDP	533	452	-	62	19	-	-	-	-	-
Warwick town	11 818	9 078	1 078	932	318	248	39	79	46	-
Florida village (part)	972	661	212	62	31	-	-	-	6	-
Greenwood Lake village	1 534	1 209	24	219	46	36	-	-	-	-
Warwick village	2 604	1 255	421	432	180	207	35	74	-	-
Wawayanda town	2 174	1 840	40	154	20	-	-	-	120	-
Woodbury town	3 337	2 314	477	273	109	51	5	15	84	9
Central Valley CDP	667	515	7	90	19	24	5	7	-	-
Harriman village (part)	204	58	71	17	35	21	-	2	-	-
Highland Mills CDP	1 271	666	390	77	48	-	-	6	84	-
West Point CDP (part)	-	-	-	-	-	-	-	-	-	-
Orleans County	17 347	11 912	184	2 231	669	85	156	51	2 055	4
Albion town	2 601	1 600	45	573	222	7	38	-	116	-
Albion village (part)	1 934	1 026	37	551	210	7	38	-	65	-
Barre town	768	601	8	28	2	-	-	-	129	-
Carlton town	1 598	1 443	15	45	25	13	-	-	57	-
Clarendon town	1 259	824	8	60	-	-	-	-	367	-
Gaines town	1 637	902	-	48	120	7	45	-	515	-
Albion village (part)	698	172	-	32	112	-	6	-	376	-
Kendall town	1 127	1 025	-	68	-	-	-	-	34	-
Murray town	2 086	1 306	36	330	81	17	28	15	273	-
Holley village	885	466	19	259	81	17	28	15	-	-
Ridgeway town	2 872	1 815	42	615	136	20	22	-	222	-
Medina village (part)	1 648	846	36	514	126	20	22	-	84	-
Shelby town	2 134	1 368	30	404	60	6	23	36	207	-
Medina village (part)	1 154	590	30	296	41	6	23	36	132	-
Yates town	1 265	1 028	-	60	23	15	-	-	135	4
Lyndonville village	342	258	-	40	23	15	-	-	6	-
Oswego County	52 831	33 653	610	5 719	1 509	675	392	834	9 320	119
Albion town	793	513	5	9	4	-	-	-	250	12
Altmar village	128	78	3	2	4	-	-	-	41	-
Amboy town	642	413	4	10	-	-	-	-	215	-
Boylston town	331	269	-	3	-	-	-	-	55	4
Constantia town	2 351	1 732	30	70	13	-	-	-	497	9
Cleveland village	310	244	3	35	1	-	-	-	27	-
Constantia CDP	547	368	8	25	12	-	-	-	125	9
Fulton city	5 501	2 899	107	1 614	241	202	145	269	18	6
Granby town	2 869	1 641	55	155	59	30	-	6	923	-
Hannibal town	1 962	1 082	16	85	7	-	-	-	772	-
Hannibal village	233	164	-	43	2	-	-	-	24	-
Hastings town	3 635	2 463	46	222	122	128	33	12	597	12
Brewerton CDP (part)	186	155	12	12	-	-	-	-	7	-
Central Square village	795	370	-	122	107	116	33	12	35	-
Mexico town	2 211	1 455	5	147	16	70	46	-	468	4
Mexico village	734	414	5	125	16	70	46	-	58	-

Table 17. **Units in Structure: 2000**—Con.

[Data based on a sample (except Tables 65-68). For information on confidentiality protection, coverage, sampling error, and nonsampling error, see Appendix G.
For location of definitions, see "How to Use This Census Report"]

State County County Subdivision Place	Total housing units	Units in structure								
		1 unit, detached	1 unit, attached	2 to 4 units	5 to 9 units	10 to 19 units	20 to 49 units	50 or more units	Mobile home	Boat, RV, van, etc.
Oswego County—Con.										
Minetto town	660	591	2	45	-	-	-	-	22	-
Minetto CDP	423	395	-	20	-	-	-	-	8	-
New Haven town	1 378	831	5	29	4	-	-	-	501	8
Orwell town	698	558	3	14	-	-	-	-	121	2
Oswego city	8 080	4 825	184	1 870	579	132	61	400	29	-
Oswego town	1 904	1 427	-	83	7	-	-	13	374	-
Palermo town	1 366	925	10	13	-	-	-	-	418	-
Parish town	1 036	674	2	38	14	-	-	-	308	-
Parish village	222	173	2	31	14	-	-	-	2	-
Redfield town	540	446	2	4	6	-	-	-	82	-
Richland town	2 890	1 815	16	369	61	26	56	124	386	37
Pulaski village	1 123	502	10	314	61	26	56	124	30	-
Sandy Creek town	2 607	1 844	11	178	24	12	5	2	513	18
Lacona village	268	164	3	87	7	2	-	2	3	-
Sandy Creek village	339	212	8	72	4	-	-	-	43	-
Schroeppel town	3 590	2 313	24	334	194	49	40	-	633	3
Phoenix village	1 041	503	12	275	156	49	40	-	3	3
Sand Ridge CDP	389	148	-	-	-	-	-	-	241	-
Scriba town	3 053	1 709	48	191	130	14	6	8	947	-
Volney town	2 333	1 641	28	127	22	-	-	-	515	-
West Monroe town	1 765	1 127	5	76	-	12	-	-	545	-
Brewerton CDP (part)	257	224	-	13	-	12	-	-	8	-
Williamstown town	636	460	2	33	6	-	-	-	131	4
Otsego County	28 481	18 914	344	3 410	761	140	195	97	4 521	99
Burlington town	497	365	2	6	-	-	-	-	120	4
Butternuts town	902	671	9	48	-	-	-	-	172	2
Gilbertsville village	200	165	-	26	-	-	-	-	9	-
Cherry Valley town	618	479	11	69	7	-	2	4	40	6
Cherry Valley village	293	206	6	63	7	-	2	4	2	3
Decatur town	275	217	-	8	-	-	-	-	44	6
Edmeston town	824	543	4	64	6	5	18	-	182	2
Exeter town	542	427	7	9	-	-	-	-	99	-
Hartwick town	1 098	758	3	86	4	-	-	-	247	-
Laurens town	1 160	776	6	145	28	-	-	-	200	5
Laurens village	131	65	-	42	17	-	-	-	7	-
Maryland town	1 035	679	13	68	21	8	-	-	246	-
Middlefield town	1 058	859	22	53	4	-	-	-	120	-
Cooperstown village (part)	109	70	4	31	4	-	-	-	-	-
Milford town	1 575	1 052	33	117	13	-	3	-	349	8
Milford village	232	153	3	47	4	-	3	-	22	-
Morris town	859	612	4	63	16	-	4	2	151	7
Morris village	279	197	2	50	8	-	4	-	18	-
New Lisbon town	586	446	2	6	-	-	-	-	130	2
Oneonta city	4 574	2 098	105	1 564	474	85	151	91	6	-
Oneonta town	2 117	1 508	6	161	65	-	-	-	370	7
West End CDP	855	553	6	57	20	-	-	-	212	7
Otego town	1 368	873	4	125	28	-	-	-	338	-
Otego village	430	311	4	81	17	-	-	-	17	-
Otsego town	2 193	1 555	65	341	72	8	17	-	135	-
Cooperstown village (part)	962	529	22	315	61	8	17	-	10	-
Pittsfield town	605	381	4	16	-	-	-	-	198	6
Plainfield town	406	280	-	4	3	-	-	-	117	2
Richfield town	1 296	866	13	148	9	34	-	-	211	15
Richfield Springs village	598	376	2	133	9	34	-	-	44	-
Roseboom town	425	334	-	-	-	-	-	-	75	16
Springfield town	723	589	7	19	5	-	-	-	103	-
Unadilla town	2 101	1 340	16	160	6	-	-	-	579	-
Unadilla village	544	366	7	131	6	-	-	-	34	-
Westford town	443	345	4	5	-	-	-	-	83	6
Worcester town	1 201	861	4	125	-	-	-	-	206	5
Putnam County	35 030	27 776	2 259	2 862	853	443	365	123	337	12
Carmel town	11 283	9 134	560	753	339	217	110	62	102	6
Carmel Hamlet CDP	2 034	1 432	191	239	126	14	32	-	-	-
Mahopac CDP	3 113	2 273	182	283	171	61	72	57	14	-
Kent town	5 353	4 716	218	301	38	9	53	-	18	-
Lake Carmel CDP	3 167	2 751	199	179	30	-	8	-	-	-
Patterson town	3 746	2 935	196	287	94	103	65	7	59	-
Putnam Lake CDP	1 427	1 366	7	54	-	-	-	-	-	-
Philipstown town	3 983	3 159	117	439	72	51	9	38	98	-
Cold Spring village	953	486	52	255	62	51	9	38	-	-
Nelsonville village	246	172	18	48	-	-	-	-	8	-
Putnam Valley town	4 253	3 917	81	219	36	-	-	-	-	-
Southeast town	6 412	3 915	1 087	863	274	63	128	16	60	6
Brewster village	881	216	18	382	79	34	107	-	45	-
Brewster Hill CDP	750	688	16	38	-	-	-	-	8	-
Peach Lake CDP (part)	384	361	7	8	8	-	-	-	-	-
Queens County	817 250	172 135	79 812	242 175	45 750	28 160	77 145	171 120	632	321
Queens borough	817 250	172 135	79 812	242 175	45 750	28 160	77 145	171 120	632	321
New York city (part)	817 250	172 135	79 812	242 175	45 750	28 160	77 145	171 120	632	321
Rensselaer County	66 120	36 569	1 966	16 816	3 140	1 857	1 284	1 800	2 661	27
Berlin town	1 034	792	4	105	2	-	-	2	129	-
Brunswick town	4 819	3 669	93	336	69	481	-	-	171	-
East Greenbush town	6 254	4 372	421	563	498	214	61	84	41	-
East Greenbush CDP	1 584	1 091	32	117	275	16	28	25	-	-
Hampton Manor CDP	1 108	857	21	149	54	27	-	-	-	-
Grafton town	1 059	930	12	24	2	-	-	-	91	-
Hoosick town	2 879	1 887	70	588	74	16	96	-	148	-
Hoosick Falls village	1 553	855	31	528	47	10	69	-	13	-
Nassau town	2 056	1 580	38	189	35	58	19	5	132	-
East Nassau village	255	221	-	24	-	-	-	-	10	-
Nassau village (part)	503	301	7	95	22	58	19	-	1	-
North Greenbush town	4 363	3 396	96	392	293	50	9	43	84	-
Wynantskill CDP	1 284	1 054	27	113	30	8	9	43	-	-
Petersburgh town	695	535	3	24	-	2	-	-	119	12

Table 17. **Units in Structure: 2000**—Con.

[Data based on a sample (except Tables 65-68). For information on confidentiality protection, coverage, sampling error, and nonsampling error, see Appendix G.
For location of definitions, see "How to Use This Census Report"]

State County County Subdivision Place	Total housing units	Units in structure								
		1 unit, detached	1 unit, attached	2 to 4 units	5 to 9 units	10 to 19 units	20 to 49 units	50 or more units	Mobile home	Boat, RV, van, etc.
Rensselaer County—Con.										
Pittstown town	2 142	1 435	10	141	13	-	-	-	543	-
Valley Falls village (part)	155	103	-	45	7	-	-	-	-	-
Poestenkill town	1 628	1 344	6	173	28	-	-	-	77	-
Poestenkill CDP	415	347	-	48	8	-	-	-	12	-
Rensselaer city	3 726	1 459	131	1 568	224	33	53	249	9	-
Sand Lake town	3 277	2 665	43	373	67	-	19	-	110	-
Averill Park CDP	599	460	18	79	33	-	-	-	9	-
West Sand Lake CDP	956	729	9	165	34	-	19	-	-	-
Schaghticoke town	2 812	2 335	62	231	17	12	12	-	136	7
Schaghticoke village	302	172	5	77	5	2	12	-	29	-
Valley Falls village (part)	31	28	-	3	-	-	-	-	-	-
Schodack town	4 944	3 739	113	472	86	59	68	-	405	2
Castleton-on-Hudson village	654	366	14	179	31	10	52	-	-	2
Nassau village (part)	26	26	-	-	-	-	-	-	-	-
Stephentown town	1 339	910	17	86	12	7	-	-	307	-
Troy city	23 093	5 521	847	11 551	1 720	925	947	1 417	159	6
Richmond County	163 993	55 398	39 674	45 942	3 953	2 693	4 680	11 319	278	56
Staten Island borough	163 993	55 398	39 674	45 942	3 953	2 693	4 680	11 319	278	56
New York city (part)	163 993	55 398	39 674	45 942	3 953	2 693	4 680	11 319	278	56
Rockland County	94 973	58 406	6 949	12 446	6 149	3 135	2 362	4 312	1 198	16
Clarkstown town	28 220	20 150	2 454	2 390	1 811	586	247	401	173	8
Bardonia CDP	1 456	1 232	18	64	21	19	-	102	-	-
Congers CDP	2 786	2 153	324	211	81	17	-	-	-	-
Nanuet CDP	6 121	2 979	831	889	921	207	79	73	142	-
New City CDP	11 217	9 556	782	440	151	119	29	116	16	8
Nyack village (part)	296	8	57	65	34	68	20	38	6	-
Spring Valley village (part)	332	50	57	111	42	23	27	22	-	-
Upper Nyack village	732	664	11	45	8	-	4	-	-	-
Valley Cottage CDP	3 399	2 129	182	398	484	92	55	50	9	-
West Nyack CDP	1 117	1 002	13	79	23	-	-	-	-	-
Haverstraw town	11 538	4 703	1 721	2 075	1 172	793	183	254	629	8
Haverstraw village	2 910	818	501	1 118	137	130	87	111	8	-
Mount Ivy CDP	2 761	482	367	138	542	572	23	68	569	-
Pomona village (part)	511	511	-	-	-	-	-	-	-	-
Thiells CDP	1 513	1 375	12	112	14	-	-	-	-	-
West Haverstraw village	3 635	1 375	834	707	479	84	73	75	-	8
Orangetown town	17 842	11 505	490	2 517	1 062	461	667	1 098	42	-
Blauvelt CDP	1 563	1 451	9	94	-	-	-	9	-	-
Grand View-on-Hudson village	141	133	-	1	7	-	-	-	-	-
Nyack village (part)	2 989	753	141	954	253	163	217	499	9	-
Orangeburg CDP	1 397	901	10	58	133	28	116	151	-	-
Pearl River CDP	5 651	4 382	65	623	382	128	51	5	15	-
Piermont village	1 320	400	128	298	175	41	120	147	11	-
South Nyack village	1 258	473	34	376	102	91	138	44	-	-
Tappan CDP	2 250	1 988	95	105	10	10	25	10	7	-
Ramapo town	32 422	18 041	2 237	5 043	2 003	1 281	1 265	2 523	29	-
Airmont village	2 373	2 224	32	82	-	13	-	22	-	-
Chestnut Ridge village	2 579	2 253	41	189	46	16	-	27	7	-
Hillburn village	262	200	5	57	-	-	-	-	-	-
Hillcrest CDP	2 036	1 521	139	121	41	51	56	107	-	-
Kaser village	678	62	31	371	177	37	-	-	-	-
Monsey CDP	3 115	1 722	220	557	281	169	117	37	12	-
Montebello village	1 155	1 062	78	7	-	-	-	8	-	-
New Hempstead village	1 296	1 271	-	14	11	-	-	-	-	-
New Square village	864	132	31	417	204	61	19	-	-	-
Pomona village (part)	416	401	3	12	-	-	-	-	-	-
Sloatsburg village	1 078	880	32	158	4	-	-	-	4	-
Spring Valley village (part)	7 467	1 394	729	1 072	926	742	813	1 785	6	-
Suffern village	4 762	1 387	777	1 729	273	128	99	369	-	-
Viola CDP	1 759	1 226	27	161	9	46	142	148	-	-
Wesley Hills village	1 516	1 476	6	29	-	-	-	5	-	-
Stony Point town	4 951	4 007	47	421	101	14	-	36	325	-
Stony Point CDP	4 024	3 213	47	325	83	14	-	36	306	-
St. Lawrence County	49 721	34 040	503	4 800	1 468	816	285	832	6 820	157
Brasher town	1 077	703	7	28	-	-	-	65	274	-
Brasher Falls-Winthrop CDP (part)	301	189	7	24	-	-	-	61	20	-
Canton town	3 513	2 059	58	346	165	133	27	204	511	10
Canton village	1 637	838	24	288	123	133	27	204	-	-
Rensselaer Falls village	144	109	-	14	10	-	-	-	11	-
Clare town	109	93	-	4	-	-	-	-	12	-
Clifton town	774	713	-	12	8	-	-	-	32	9
Star Lake CDP (part)	113	102	-	6	-	-	-	-	5	-
Colton town	1 169	991	6	39	-	10	-	-	109	14
De Kalb town	897	700	6	42	2	-	-	-	145	2
Richville village	123	97	2	12	2	-	-	-	10	-
De Peyster town	299	222	2	5	-	-	-	2	68	-
Edwards town	568	432	11	42	-	-	-	-	79	4
Edwards village	199	149	4	35	-	-	-	-	11	-
Fine town	1 146	951	4	16	19	2	2	-	139	13
Star Lake CDP (part)	410	332	2	14	19	2	2	-	37	2
Fowler town	1 015	763	4	12	-	11	-	-	223	2
Gouverneur town	2 724	1 600	22	611	73	49	-	-	369	-
Gouverneur village	1 797	1 006	22	586	69	49	-	-	65	-
Hammond town	1 376	1 094	7	18	6	14	-	-	231	6
Hammond village	149	99	4	6	6	14	-	-	20	-
Hermon town	591	468	5	15	-	-	-	-	101	2
Hermon village	150	123	2	11	-	-	-	-	14	-
Hopkinton town	640	500	4	30	-	-	-	-	106	-
Lawrence town	668	445	7	26	6	-	-	-	184	-
Lisbon town	1 719	1 235	17	48	-	-	-	-	401	18
Louisville town	1 437	1 072	-	36	49	56	-	-	224	-
Massena village (part)	204	122	-	-	46	36	-	-	-	-
Macomb town	867	660	-	4	-	-	-	-	185	18
Madrid town	765	522	2	49	9	-	-	-	183	-
Massena town	5 880	3 892	64	1 086	332	107	26	148	220	5

Table 17. **Units in Structure: 2000**—Con.

[Data based on a sample (except Tables 65-68). For information on confidentiality protection, coverage, sampling error, and nonsampling error, see Appendix G.
For location of definitions, see "How to Use This Census Report"]

State County County Subdivision Place	Total housing units	Units in structure								
		1 unit, detached	1 unit, attached	2 to 4 units	5 to 9 units	10 to 19 units	20 to 49 units	50 or more units	Mobile home	Boat, RV, van, etc.
St. Lawrence County—Con.										
Massena town—Con.										
Massena village (part)	4 907	3 268	53	991	262	94	26	148	60	5
Morristown town	1 532	1 151	13	23	9	23	-	-	313	-
Morristown village	228	181	5	12	7	11	-	-	12	-
Norfolk town	1 959	1 376	17	159	18	-	53	-	336	-
Massena village (part)	-	-	-	-	-	-	-	-	-	-
Norfolk CDP	621	416	-	80	6	-	53	-	66	-
Norwood village (part)	36	33	-	3	-	-	-	-	-	-
Ogdensburg city	4 533	2 920	71	767	296	69	21	274	115	-
Oswegatchie town	1 896	1 352	15	61	17	8	20	-	419	4
Heuvelton village	331	228	7	31	8	4	20	-	33	-
Parishville town	1 199	901	5	19	-	4	17	-	247	6
Piercefield town	409	380	3	2	-	-	-	-	24	-
Pierrepont town	1 233	939	7	43	11	3	-	-	230	-
Pitcairn town	413	293	2	-	-	-	-	-	118	-
Potsdam town	5 431	2 961	108	1 033	386	327	119	137	360	-
Norwood village (part)	720	523	6	143	8	11	4	-	25	-
Potsdam village	2 708	945	83	754	332	280	115	134	65	-
Rossie town	477	318	2	12	3	-	-	2	136	4
Russell town	852	626	9	9	8	-	-	-	188	12
Stockholm town	1 520	999	16	131	32	-	-	-	328	14
Brasher Falls-Winthrop CDP (part)	217	123	7	40	32	-	-	-	15	-
Waddington town	1 033	709	9	72	19	-	-	-	210	14
Waddington village	452	339	4	43	19	-	-	-	43	4
Saratoga County	86 701	52 537	4 073	11 784	3 833	2 634	1 208	1 384	9 075	173
Ballston town	3 378	2 588	45	324	73	193	-	94	61	-
Ballston Spa village (part)	414	209	17	79	15	-	-	94	-	-
Charlton town	1 464	1 417	34	4	-	-	-	-	9	-
Clifton Park town	13 069	9 096	1 294	510	754	1 095	116	173	31	-
Country Knolls CDP	741	735	-	6	-	-	-	-	-	-
Corinth town	2 804	1 753	15	396	51	4	42	4	524	15
Corinth village	1 144	646	8	325	51	4	42	4	64	-
Day town	1 501	1 283	7	5	-	-	-	-	168	38
Edinburg town	1 916	1 376	13	17	-	-	-	-	426	84
Galway town	1 879	1 674	13	95	12	-	-	-	85	-
Galway village	84	63	-	11	-	-	-	-	10	-
Greenfield town	3 222	2 191	97	132	21	-	7	150	624	-
Hadley town	990	745	8	74	13	2	-	-	140	8
Lake Luzerne-Hadley CDP (part)	472	339	4	59	7	-	-	-	59	4
Halfmoon town	8 172	3 480	462	952	812	503	382	67	1 514	-
Malta town	5 754	2 932	718	1 162	225	51	33	8	618	7
Round Lake village	280	235	4	26	7	2	-	-	6	-
Mechanicville city	2 386	523	72	1 362	232	51	19	122	5	-
Milton town	6 711	3 675	230	1 002	232	100	95	3	1 367	7
Ballston Spa village (part)	1 990	918	43	739	194	78	15	3	-	-
Milton CDP	973	827	-	15	-	-	33	-	98	-
North Ballston Spa CDP	556	374	14	63	-	-	47	-	58	-
Moreau town	5 395	3 684	36	646	118	50	33	70	758	-
South Glens Falls village	1 616	934	16	440	66	50	33	70	7	-
Northumberland town	1 717	1 335	12	76	38	-	-	-	256	-
Providence town	909	666	4	20	3	-	-	-	209	7
Saratoga town	2 286	1 547	51	293	64	12	25	-	294	-
Schuylerville village	595	279	15	199	50	12	25	-	15	-
Victory village	201	126	12	31	-	-	-	-	32	-
Saratoga Springs city	11 584	5 966	646	2 498	706	490	409	653	209	7
Stillwater town	3 054	1 954	54	387	51	8	6	-	594	-
Stillwater village	669	389	2	180	51	-	6	-	41	-
Waterford town	3 725	1 681	92	1 508	279	54	35	15	61	-
Waterford village	1 062	267	18	707	59	11	-	-	-	-
Wilton town	4 785	2 971	170	321	149	21	6	25	1 122	-
Schenectady County	65 032	38 902	1 428	16 715	3 054	1 925	1 070	1 582	341	15
Duanesburg town	2 307	2 054	38	164	10	-	-	11	30	-
Delanson village	165	120	3	40	-	-	-	-	2	-
Duane Lake CDP	150	143	7	-	-	-	-	-	-	-
Duanesburg CDP	158	119	-	39	-	-	-	-	-	-
Mariaville Lake CDP (part)	285	275	-	10	-	-	-	-	-	-
Glenville town	11 547	8 997	197	1 114	427	414	43	152	198	5
East Glenville CDP	2 248	1 970	12	182	78	-	-	-	6	-
Scotia village	3 410	2 135	65	720	188	157	34	111	-	-
Niskayuna town	8 026	6 673	125	418	336	140	112	222	-	-
Niskayuna CDP	1 948	1 784	9	72	7	64	12	-	-	-
Princetown town	835	711	17	48	10	-	-	-	49	-
Mariaville Lake CDP (part)	48	48	-	-	-	-	-	-	-	-
Rotterdam town	11 991	9 921	133	944	399	360	190	-	34	10
Pattersonville-Rotterdam Junction CDP	420	331	-	61	28	-	-	-	-	-
Rotterdam CDP	8 792	7 398	109	724	255	181	81	-	34	10
Schenectady city	30 326	10 546	918	14 027	1 872	1 011	725	1 197	30	-
Schoharie County	15 915	11 025	150	1 730	286	143	142	21	2 272	146
Blenheim town	309	248	2	2	-	-	-	-	51	6
Broome town	775	571	2	12	-	2	-	-	182	6
Carlisle town	732	545	5	53	7	-	-	-	110	12
Cobleskill town	2 509	1 297	31	723	171	50	102	11	124	-
Cobleskill village	1 682	677	7	679	156	50	102	11	-	-
Conesville town	765	554	2	9	-	-	-	-	152	48
Esperance town	856	556	8	73	-	13	-	-	204	2
Esperance village	157	119	-	29	-	-	-	-	9	-
Fulton town	799	642	4	30	-	-	-	-	107	16
Gilboa town	996	822	6	10	-	-	-	2	149	7
Jefferson town	904	698	4	29	2	-	2	-	169	-
Middleburgh town	1 678	1 120	12	229	19	23	2	-	268	5
Middleburgh village	669	424	7	188	19	23	2	-	6	-
Richmondville town	1 142	694	27	160	16	17	-	-	212	16
Richmondville village	341	172	3	101	12	17	-	-	36	-
Schoharie town	1 435	966	25	230	52	35	20	8	99	-
Schoharie village	482	285	2	111	19	35	20	8	2	-

Table 17. **Units in Structure: 2000**—Con.

[Data based on a sample (except Tables 65-68). For information on confidentiality protection, coverage, sampling error, and nonsampling error, see Appendix G.
For location of definitions, see "How to Use This Census Report"]

State County County Subdivision Place	Total housing units	Units in structure								
		1 unit, detached	1 unit, attached	2 to 4 units	5 to 9 units	10 to 19 units	20 to 49 units	50 or more units	Mobile home	Boat, RV, van, etc.
Schoharie County—Con.										
Seward town	685	539	2	37	-	-	-	-	99	8
Sharon town	832	606	7	84	19	3	16	-	97	-
Sharon Springs village	265	170	3	47	7	3	16	-	19	-
Summit town	878	688	7	16	-	-	-	-	149	18
Wright town	620	479	6	33	-	-	-	-	100	2
Schuyler County	9 181	6 277	71	751	76	10	116	3	1 834	43
Catharine town	862	583	8	62	9	8	-	-	192	-
Odessa village (part)	225	154	2	38	2	8	-	-	21	-
Cayuta town	228	132	2	2	-	-	-	-	92	-
Dix town	1 797	1 050	24	320	32	-	62	3	306	-
Montour Falls village (part)	25	18	-	-	-	-	-	-	7	-
Watkins Glen village (part)	867	467	7	291	28	-	62	3	9	-
Hector town	2 378	1 829	8	114	-	-	-	-	420	7
Burdett village	170	121	2	29	-	-	-	-	18	-
Montour town	1 086	645	17	185	33	2	54	-	150	-
Montour Falls village (part)	740	351	17	178	33	2	54	-	105	-
Odessa village (part)	33	26	-	-	-	-	-	-	7	-
Orange town	666	456	5	3	-	-	-	-	196	6
Reading town	868	671	3	41	2	-	-	-	135	16
Watkins Glen village (part)	177	147	-	25	-	-	-	-	5	-
Tyrone town	1 296	911	4	24	-	-	-	-	343	14
Seneca County	14 794	10 230	158	1 405	498	170	158	47	2 119	9
Covert town	1 183	962	7	59	10	-	-	-	145	-
Interlaken village	278	186	3	54	10	-	-	-	25	-
Fayette town	1 680	1 358	31	80	21	-	-	-	190	-
Waterloo village (part)	361	225	13	63	14	-	-	-	46	-
Geneva city (part)	-	-	-	-	-	-	-	-	-	-
Junius town	532	335	-	15	-	-	-	-	182	-
Lodi town	812	572	9	21	-	2	-	-	206	2
Lodi village	138	110	4	13	-	-	-	-	11	-
Ovid town	1 118	770	10	97	21	21	9	-	190	-
Ovid village (part)	271	176	2	68	-	-	-	-	25	-
Romulus town	809	643	10	30	17	-	-	-	109	-
Ovid village (part)	8	6	-	-	-	-	-	-	2	-
Seneca Falls town	4 167	2 594	48	706	309	115	77	37	281	-
Seneca Falls village	3 171	1 894	33	643	216	89	72	25	199	-
Waterloo village (part)	-	-	-	-	-	-	-	-	-	-
Tyre town	357	279	2	4	-	-	-	-	71	1
Varick town	843	665	10	24	6	2	3	-	133	-
Waterloo town	3 293	2 052	31	369	114	30	69	10	612	6
Waterloo village (part)	1 701	1 202	25	302	61	6	69	10	26	-
Steuben County	46 132	29 805	325	5 562	1 053	678	335	620	7 547	207
Addison town	1 177	761	4	165	20	2	41	7	174	3
Addison village	800	499	4	158	16	2	41	7	73	-
Avoca town	997	668	2	63	-	-	-	-	264	-
Avoca village	387	266	2	63	-	-	-	-	56	-
Bath town	5 402	2 880	13	756	172	110	76	188	1 180	27
Bath village	2 832	1 383	13	586	161	110	76	188	315	-
Savona village	339	215	-	71	4	-	-	-	49	-
Bradford town	339	223	-	3	-	-	-	-	110	3
Cameron town	450	266	4	6	-	-	-	-	173	1
Campbell town	1 515	976	13	34	5	-	-	-	487	-
Canisteo town	1 704	1 167	9	228	19	4	17	-	226	34
Canisteo village	1 020	709	9	214	19	4	17	-	48	-
Caton town	819	636	2	23	2	-	-	-	156	-
Cohocton town	1 144	842	5	82	2	4	-	-	209	-
Cohocton village	346	262	1	45	2	4	-	-	32	-
Corning city	5 509	2 862	91	1 673	255	291	87	250	-	-
Corning town	2 626	2 138	38	199	7	-	-	-	244	-
Riverside village	244	202	-	29	-	-	-	-	13	-
South Corning village	518	384	20	97	7	-	-	-	10	-
Dansville town	833	542	6	25	-	-	-	-	258	2
Erwin town	3 196	1 993	47	286	296	143	34	127	270	-
Gang Mills CDP	1 410	865	19	100	220	102	26	44	34	-
Painted Post village	885	493	21	171	76	41	-	83	-	-
Fremont town	458	336	-	19	-	-	-	-	99	4
Greenwood town	439	324	-	21	-	-	-	-	82	12
Hartsville town	377	293	-	2	-	-	-	-	78	4
Hornby town	659	439	-	11	4	-	-	-	205	-
Hornell city	4 100	2 206	48	1 406	169	103	56	44	68	-
Hornellsville town	1 830	1 224	5	108	11	-	24	-	448	10
Almond village (part)	15	9	-	2	-	-	-	-	4	-
Arkport village	362	247	-	43	-	-	24	-	48	-
North Hornell village	334	311	-	11	11	-	-	-	1	-
Howard town	709	529	5	3	-	-	-	-	159	13
Jasper town	521	383	-	13	1	-	-	-	121	3
Lindley town	763	500	-	10	-	-	-	-	253	-
Prattsburgh town	1 167	749	8	65	7	-	-	-	332	6
Pulteney town	1 118	940	6	14	2	-	-	-	139	17
Rathbone town	461	301	2	5	-	-	-	-	149	4
Thurston town	587	383	-	17	-	-	-	-	184	3
Troupsburg town	499	372	5	3	-	-	-	-	112	7
Tuscarora town	565	333	-	5	-	-	-	-	223	4
Urbana town	1 434	1 155	-	110	11	-	-	-	158	-
Hammondsport village	383	291	-	80	11	-	-	-	1	-
Wayland town	1 960	1 340	8	172	70	21	-	4	330	15
Wayland village	806	583	8	127	59	21	-	4	4	-
Wayne town	1 240	978	2	14	-	-	-	-	235	11
West Union town	277	182	-	3	-	-	-	-	77	15
Wheeler town	586	408	2	2	-	-	-	-	167	7
Woodhull town	671	476	-	16	-	-	-	-	177	2
Suffolk County	522 323	426 250	21 835	30 785	11 119	11 934	7 146	7 781	5 374	99
Babylon town	71 129	55 014	2 051	7 921	1 076	1 237	1 015	2 103	703	9
Amityville village	3 568	2 474	305	476	106	123	59	16	9	-

Table 17. **Units in Structure: 2000**—Con.

[Data based on a sample (except Tables 65-68). For information on confidentiality protection, coverage, sampling error, and nonsampling error, see Appendix G.
For location of definitions, see "How to Use This Census Report"]

State County County Subdivision Place	Total housing units	Units in structure								
		1 unit, detached	1 unit, attached	2 to 4 units	5 to 9 units	10 to 19 units	20 to 49 units	50 or more units	Mobile home	Boat, RV, van, etc.
Suffolk County—Con.										
Babylon town—Con.										
Babylon village	4 680	3 534	216	426	180	107	108	99	10	-
Copiague CDP	7 415	5 774	231	1 087	67	91	52	103	10	-
Deer Park CDP	9 679	7 975	387	718	128	151	60	243	17	-
East Farmingdale CDP	1 730	1 295	29	239	6	35	56	70	-	-
Fire Island CDP (part)	-	-	-	-	-	-	-	-	-	-
Gilgo-Oak Beach-Captree CDP (part)	246	246	-	-	-	-	-	-	-	-
Lindenhurst village	9 285	7 637	136	1 374	86	-	32	6	14	-
North Amityville CDP	5 334	3 331	130	360	126	89	170	521	598	9
North Babylon CDP	6 240	4 820	211	544	122	162	118	246	17	-
North Lindenhurst CDP	3 883	2 812	76	591	54	90	84	176	-	-
West Babylon CDP	14 568	11 164	278	1 755	156	366	253	582	14	-
Wheatley Heights CDP	1 490	1 285	5	80	33	23	23	41	-	-
Wyandanch CDP	2 799	2 457	45	271	12	-	-	-	14	-
Brookhaven town	155 409	124 519	9 590	7 570	4 256	5 069	2 362	1 781	221	41
Belle Terre village	301	299	-	2	-	-	-	-	-	-
Bellport village	1 139	1 052	25	46	9	-	-	-	7	-
Blue Point CDP	1 664	1 445	72	107	27	13	-	-	-	-
Brookhaven CDP	1 140	1 083	8	38	-	-	5	6	-	-
Calverton CDP (part)	449	219	207	-	6	4	-	-	13	-
Centereach CDP	8 321	7 840	73	331	12	49	16	-	-	-
Center Moriches CDP	2 455	2 222	5	64	7	46	104	7	-	-
Coram CDP	12 909	7 292	2 080	703	997	1 116	419	302	-	-
East Moriches CDP	1 677	1 482	41	38	22	73	-	-	14	7
East Patchogue CDP	7 766	5 743	76	796	336	335	241	228	11	-
Eastport CDP (part)	248	172	44	20	12	-	-	-	-	-
East Shoreham CDP	1 810	1 778	14	18	-	-	-	-	-	-
Farmingville CDP	5 179	4 679	69	207	94	59	10	43	18	-
Fire Island CDP (part)	1 865	1 736	2	40	37	-	48	-	2	-
Gordon Heights CDP	945	887	14	44	-	-	-	-	-	-
Holbrook CDP (part)	1 555	1 452	26	70	7	-	-	-	-	-
Holtsville CDP (part)	4 424	3 999	194	96	14	46	7	62	6	-
Lake Grove village	3 519	2 903	18	132	196	167	28	69	6	-
Lake Ronkonkoma CDP (part)	5 428	4 145	32	426	192	442	106	71	14	-
Manorville CDP	4 253	2 859	429	171	84	299	337	54	13	7
Mastic CDP (part)	4 646	4 454	36	79	9	41	19	-	3	5
Mastic Beach CDP	4 351	4 128	63	151	-	-	-	7	2	-
Medford CDP	6 939	5 763	663	275	78	80	17	44	19	-
Middle Island CDP	3 903	1 707	779	230	418	559	123	81	6	-
Miller Place CDP	3 523	3 361	14	35	34	62	-	17	-	-
Moriches CDP	1 230	378	167	151	15	178	259	82	-	-
Mount Sinai CDP	2 742	2 445	242	41	-	-	-	-	-	14
North Bellport CDP	2 546	2 437	19	77	13	-	-	-	-	-
North Patchogue CDP	2 781	2 103	45	193	44	159	110	105	22	-
Old Field village	348	346	-	2	-	-	-	-	-	-
Patchogue village	4 902	2 442	115	694	701	452	251	247	-	-
Poquott village	383	373	3	7	-	-	-	-	-	-
Port Jefferson village	3 082	1 971	372	290	238	99	50	47	15	-
Port Jefferson Station CDP	2 656	1 986	113	243	33	200	26	55	-	-
Ridge CDP	5 918	3 554	1 725	333	186	75	18	27	-	-
Rocky Point CDP	3 952	3 487	52	272	6	88	10	18	19	-
Selden CDP	7 048	6 162	222	337	47	110	33	125	12	-
Setauket-East Setauket CDP	5 605	4 408	351	150	237	291	94	74	-	-
Shirley CDP	7 774	7 374	90	283	11	-	10	-	6	-
Shoreham village	172	172	-	-	-	-	-	-	-	-
Sound Beach CDP	3 640	3 436	59	138	7	-	-	-	-	-
Stony Brook CDP	4 984	4 562	352	52	17	-	1	-	-	-
Terryville CDP	3 435	3 061	139	126	95	-	-	-	6	8
Yaphank CDP	1 657	1 064	540	46	-	-	-	-	7	-
East Hampton town	19 640	16 605	351	484	245	572	487	404	492	-
Amagansett CDP	1 672	1 543	21	35	-	3	-	66	4	-
East Hampton village	1 748	1 611	49	69	7	9	-	-	3	-
East Hampton North CDP	2 222	1 730	47	110	-	17	59	45	214	-
Montauk CDP	4 815	2 971	131	184	152	498	395	291	193	-
Napeague CDP	630	451	-	12	37	45	26	-	59	-
Northwest Harbor CDP	3 022	2 893	64	16	49	-	-	-	-	-
Sag Harbor village (part)	853	806	4	39	-	-	-	-	4	-
Springs CDP	3 880	3 829	25	19	-	-	7	-	-	-
Wainscott CDP	766	754	10	-	-	-	-	2	-	-
Huntington town	67 708	58 986	1 652	5 217	676	453	361	281	82	-
Asharoken village	314	305	5	2	-	2	-	-	-	-
Centerport CDP	2 093	1 973	53	61	-	-	-	-	6	-
Cold Spring Harbor CDP	1 790	1 662	22	99	7	-	-	-	-	-
Commack CDP (part)	3 966	3 813	64	80	-	-	-	4	5	-
Dix Hills CDP	8 066	7 848	38	173	-	-	-	-	7	-
East Northport CDP	7 074	6 388	96	520	34	-	36	-	-	-
Eatons Neck CDP	546	544	2	-	-	-	-	-	-	-
Elwood CDP	3 485	3 386	22	77	-	-	-	-	-	-
Fort Salonga CDP (part)	2 034	1 874	63	80	17	-	-	-	-	-
Greenlawn CDP	4 639	3 962	19	406	49	147	4	52	-	-
Halesite CDP	1 041	881	26	77	48	9	-	-	-	-
Huntington CDP	7 288	5 790	239	978	138	52	45	46	-	-
Huntington Bay village	560	550	6	4	-	-	-	-	-	-
Huntington Station CDP	10 021	7 688	308	1 674	76	72	98	100	5	-
Lloyd Harbor village	1 188	1 158	18	3	-	-	-	-	9	-
Melville CDP	5 146	3 960	407	261	136	133	141	79	29	-
Northport village	3 052	2 243	179	386	165	30	33	-	16	-
South Huntington CDP	3 379	3 033	53	274	6	8	-	-	5	-
West Hills CDP	2 008	1 922	32	54	-	-	-	-	-	-
Islip town	104 335	82 786	4 449	5 762	3 042	3 041	1 812	2 500	921	22
Bayport CDP	3 331	2 322	81	253	70	227	174	204	-	-
Bay Shore CDP	8 639	5 293	496	919	693	314	292	416	216	-
Baywood CDP	2 290	2 180	19	87	-	-	4	-	-	-
Bohemia CDP	3 382	2 315	100	136	34	197	149	82	369	-
Brentwood CDP	13 040	11 574	233	734	97	92	162	84	54	10
Brightwaters village	1 144	1 040	6	59	26	6	-	7	-	-
Central Islip CDP	9 202	6 705	928	499	392	269	132	244	33	-
East Islip CDP	4 657	3 904	175	171	71	43	58	220	15	-

Table 17. **Units in Structure: 2000**—Con.

[Data based on a sample (except Tables 65-68). For information on confidentiality protection, coverage, sampling error, and nonsampling error, see Appendix G.
For location of definitions, see "How to Use This Census Report"]

State County County Subdivision Place	Total housing units	Units in structure								
		1 unit, detached	1 unit, attached	2 to 4 units	5 to 9 units	10 to 19 units	20 to 49 units	50 or more units	Mobile home	Boat, RV, van, etc.
Suffolk County—Con.										
Islip town—Con.										
Fire Island CDP (part)	1 359	1 283	23	6	-	-	47	-	-	-
Gilgo-Oak Beach-Captree CDP (part)	2	2	-	-	-	-	-	-	-	-
Great River CDP	513	458	6	-	40	-	9	-	-	-
Hauppauge CDP (part)	3 571	2 596	86	145	346	288	30	74	6	-
Holbrook CDP (part)	7 608	5 291	729	301	177	473	222	322	86	7
Holtsville CDP (part)	985	463	256	13	92	138	-	18	-	5
Islandia village	1 031	792	109	46	17	10	15	35	7	-
Islip CDP	7 013	5 259	133	690	249	189	96	314	83	-
Islip Terrace CDP	1 784	1 649	17	99	-	13	-	-	6	-
North Bay Shore CDP	3 991	3 396	77	302	105	22	35	39	15	-
North Great River CDP	1 167	1 128	4	35	-	-	-	-	-	-
Oakdale CDP	3 207	2 100	157	275	141	204	201	116	13	-
Ocean Beach village	619	563	6	32	18	-	-	-	-	-
Ronkonkoma CDP	6 662	5 317	68	428	226	370	63	190	-	-
Saltaire village	405	390	15	-	-	-	-	-	-	-
Sayville CDP	5 715	4 695	254	223	199	136	91	110	7	-
West Bay Shore CDP	1 773	1 412	345	6	-	5	-	-	5	-
West Islip CDP	9 071	8 734	102	168	34	27	-	-	6	-
West Sayville CDP	2 014	1 772	17	135	15	18	32	25	-	-
Poospatuck Reservation	97	33	-	5	-	-	-	-	59	-
Mastic CDP (part)	97	33	-	5	-	-	-	-	59	-
Riverhead town	12 479	8 951	193	476	366	273	258	157	1 797	8
Aquebogue CDP	1 016	901	-	8	8	-	-	-	99	-
Baiting Hollow CDP	955	717	49	33	7	21	89	31	8	-
Calverton CDP (part)	2 263	940	-	11	55	84	-	13	1 160	-
Jamesport CDP	964	890	16	33	-	-	-	-	25	-
Northville CDP	395	377	8	10	-	-	-	-	-	-
Riverhead CDP	4 173	2 692	85	338	296	168	169	113	312	-
Wading River CDP	2 713	2 434	35	43	-	-	-	-	193	8
Shelter Island town	2 370	2 275	18	30	5	-	30	-	12	-
Dering Harbor village	31	31	-	-	-	-	-	-	-	-
Shelter Island CDP	966	936	-	25	-	-	-	-	5	-
Shelter Island Heights CDP	1 373	1 308	18	5	5	-	30	-	7	-
Shinnecock Reservation	192	170	-	-	-	-	-	-	22	-
Smithtown town	39 357	33 547	2 059	1 557	698	849	272	322	40	13
Commack CDP (part)	7 865	7 131	296	114	40	166	14	92	5	7
Fort Salonga CDP (part)	1 293	1 274	8	11	-	-	-	-	-	-
Hauppauge CDP (part)	3 572	2 867	463	72	104	58	8	-	-	-
Head of the Harbor village	501	495	2	4	-	-	-	-	-	-
Kings Park CDP	5 540	4 451	167	522	106	122	56	116	-	-
Lake Ronkonkoma CDP (part)	1 514	1 348	48	59	10	36	-	-	13	-
Nesconset CDP	4 227	3 267	224	225	170	159	133	49	-	-
Nissequogue village	570	554	13	3	-	-	-	-	-	-
St. James CDP	4 674	3 724	524	199	152	54	13	-	8	-
Smithtown CDP	8 990	7 881	314	333	105	243	39	55	14	6
Village of the Branch village	611	555	-	15	11	11	9	10	-	-
Southampton town	35 838	30 914	1 220	1 247	420	360	499	232	944	2
Bridgehampton CDP	1 478	1 441	7	24	-	-	6	-	-	-
Eastport CDP (part)	376	304	2	19	-	-	-	-	51	-
East Quogue CDP	2 466	2 257	35	38	14	-	7	-	115	-
Flanders CDP	1 517	1 385	31	75	15	-	-	-	11	-
Hampton Bays CDP	6 881	5 936	147	256	147	147	98	35	115	-
Northampton CDP	201	169	7	23	-	-	-	-	2	-
North Haven village	583	574	6	3	-	-	-	-	-	-
North Sea CDP	3 246	3 117	65	51	7	-	-	-	6	-
Noyack CDP	1 985	1 901	15	52	-	-	-	-	17	-
Quioque CDP	545	446	3	30	-	-	-	-	66	-
Quogue village	1 327	1 287	9	15	14	-	-	-	2	-
Remsenburg-Speonk CDP	1 412	1 260	50	21	17	11	2	13	38	-
Riverside CDP	922	406	-	30	-	-	-	-	486	-
Sagaponack CDP	725	713	3	2	-	-	-	-	7	-
Sag Harbor village (part)	1 089	830	76	122	42	19	-	-	-	-
Shinnecock Hills CDP	927	846	13	9	10	5	39	-	5	-
Southampton village	2 935	2 389	210	254	60	-	18	-	4	-
Tuckahoe CDP	1 107	785	203	12	5	-	94	-	8	-
Watermill CDP	1 492	1 425	36	12	-	12	-	-	7	-
Westhampton CDP	1 601	1 345	160	59	4	29	-	-	2	2
Westhampton Beach village	2 279	1 528	138	124	85	137	158	107	2	-
West Hampton Dunes village	156	156	-	-	-	-	-	-	-	-
Southold town	13 769	12 450	252	516	335	80	50	1	81	4
Cutchogue CDP	1 672	1 635	9	14	6	-	-	-	8	-
East Marion CDP	747	703	6	32	-	-	-	-	2	4
Fishers Island CDP	622	551	24	36	11	-	-	-	-	-
Greenport village	1 075	655	15	278	119	5	3	-	-	-
Greenport West CDP	1 279	1 000	56	58	70	70	-	-	25	-
Laurel CDP	680	662	6	4	-	-	-	-	8	-
Mattituck CDP	2 319	2 243	18	38	5	-	-	-	15	-
New Suffolk CDP	293	282	5	5	-	-	-	1	-	-
Orient CDP	677	656	4	13	4	-	-	-	-	-
Peconic CDP	695	673	11	-	-	5	-	-	6	-
Southold CDP	3 710	3 390	98	38	120	-	47	-	17	-
Sullivan County	44 730	30 166	1 556	4 625	1 826	411	518	779	4 800	49
Bethel town	3 649	3 138	35	195	11	-	-	-	270	-
Smallwood CDP	867	859	8	-	-	-	-	-	-	-
Callicoon town	1 797	1 439	23	134	26	11	-	-	159	5
Jeffersonville village	203	123	-	46	4	11	-	-	19	-
Cochecton town	955	725	6	37	30	-	-	-	154	3
Delaware town	1 335	996	61	126	18	4	-	-	130	-
Callicoon CDP	100	77	5	18	-	-	-	-	-	-
Fallsburg town	6 673	3 394	529	920	368	67	62	463	864	6
South Fallsburg CDP	1 206	693	76	243	121	13	30	7	23	-
Woodridge village	468	233	7	142	37	27	11	11	-	-
Forestburgh town	500	460	5	8	-	-	-	-	27	-
Fremont town	1 182	974	4	48	-	-	-	3	153	-
Highland town	1 558	1 316	16	77	17	-	-	-	132	-
Liberty town	5 338	2 978	41	923	316	91	100	131	747	11

Table 17. **Units in Structure: 2000**—Con.

[Data based on a sample (except Tables 65-68). For information on confidentiality protection, coverage, sampling error, and nonsampling error, see Appendix G.
For location of definitions, see "How to Use This Census Report"]

State County County Subdivision Place	Total housing units	Units in structure								
		1 unit, detached	1 unit, attached	2 to 4 units	5 to 9 units	10 to 19 units	20 to 49 units	50 or more units	Mobile home	Boat, RV, van, etc.
Sullivan County—Con.										
Liberty town—Con.										
Liberty village	2 099	776	30	669	241	85	100	115	83	-
Lumberland town	1 419	1 278	10	43	25	-	-	-	57	6
Mamakating town	5 629	4 157	52	435	114	19	27	-	810	15
Bloomingburg village	155	87	-	49	13	-	-	-	6	-
Wurtsboro village	543	349	24	114	14	-	-	-	42	-
Neversink town	1 960	1 639	-	91	-	-	7	-	223	-
Rockland town	2 475	1 749	31	259	95	18	-	39	284	-
Livingston Manor CDP	635	327	-	126	87	14	-	39	42	-
Roscoe CDP	322	214	6	61	5	-	-	-	36	-
Thompson town	9 252	5 120	737	1 290	801	193	322	143	646	-
Monticello village	4 103	1 595	124	844	721	178	314	134	193	-
Rock Hill CDP	818	747	24	39	-	-	-	-	8	-
Tusten town	1 008	803	6	39	5	8	-	-	144	3
Narrowsburg CDP	301	246	6	30	-	-	-	-	19	-
Tioga County	21 410	14 420	112	2 461	330	152	97	134	3 676	28
Barton town	3 927	2 162	13	811	71	10	62	71	727	-
Waverly village	2 053	1 063	8	738	71	10	62	71	30	-
Berkshire town	567	401	-	35	-	-	-	-	131	-
Candor town	2 234	1 388	13	218	14	17	-	-	561	23
Candor village	375	232	4	88	14	-	-	-	37	-
Newark Valley town	1 609	1 081	13	153	21	-	-	-	341	-
Newark Valley village	448	294	8	100	21	-	-	-	25	-
Nichols town	1 031	778	-	60	4	15	-	-	174	-
Nichols village	234	169	-	42	4	15	-	-	4	-
Owego town	8 226	6 280	41	1 009	184	97	35	63	517	-
Apalachin CDP	487	316	-	111	25	19	10	-	6	-
Owego village	1 913	947	36	734	95	6	5	63	27	-
Richford town	502	276	1	20	2	-	-	-	200	3
Spencer town	1 271	859	16	79	9	13	-	-	293	2
Spencer village	312	216	7	61	-	13	-	-	13	2
Tioga town	2 043	1 195	15	76	25	-	-	-	732	-
Tompkins County	38 625	19 128	1 254	6 732	2 821	1 753	1 269	1 986	3 671	11
Caroline town	1 276	918	16	104	17	-	35	9	177	-
Danby town	1 249	1 023	9	134	10	7	-	-	66	-
Dryden town	5 807	3 289	107	806	219	114	98	50	1 113	11
Dryden village	803	520	2	153	60	11	7	50	-	-
Freeville village	224	130	-	56	31	-	4	-	3	-
Enfield town	1 450	729	12	110	31	13	-	-	555	-
Groton town	2 271	1 540	20	225	45	11	31	50	349	-
Groton village	1 028	612	13	195	41	11	31	50	75	-
Ithaca city	10 716	2 877	323	3 313	1 531	549	617	1 390	116	-
Ithaca town	6 818	3 450	511	1 095	468	522	306	390	76	-
Cayuga Heights village	1 561	824	95	245	121	54	131	83	8	-
East Ithaca CDP	1 067	377	258	313	49	20	8	35	7	-
Forest Home CDP	466	97	11	42	47	212	51	6	-	-
Northeast Ithaca CDP	1 090	604	48	130	138	157	13	-	-	-
Northwest Ithaca CDP	567	313	7	53	38	53	96	7	-	-
South Hill CDP	1 153	650	60	186	59	26	-	172	-	-
Lansing town	4 647	2 494	214	485	411	508	114	97	324	-
Lansing village	1 666	391	166	179	276	480	77	97	-	-
Newfield town	2 191	1 168	32	198	41	6	7	-	739	-
Newfield Hamlet CDP	342	216	-	69	8	6	7	-	36	-
Ulysses town	2 200	1 640	10	262	48	23	61	-	156	-
Trumansburg village	705	451	2	143	31	4	61	-	13	-
Ulster County	77 656	53 069	1 817	10 401	3 054	1 738	670	823	5 987	97
Denning town	527	455	6	-	-	-	-	-	64	2
Esopus town	3 724	2 603	227	471	91	23	10	55	244	-
Port Ewen CDP	1 572	950	186	240	30	23	-	-	143	-
Rifton CDP	229	205	-	24	-	-	-	-	-	-
Gardiner town	2 255	1 817	36	183	65	24	-	-	130	-
Gardiner CDP	365	286	6	44	14	-	-	-	15	-
Hardenburgh town	299	242	-	-	-	-	-	-	57	-
Hurley town	2 946	2 522	38	94	27	20	-	-	240	5
Hurley CDP (part)	1 126	1 043	-	46	5	8	-	-	24	-
West Hurley CDP	982	857	38	35	14	12	-	-	26	-
Kingston city	10 601	4 737	371	3 282	919	684	218	343	40	7
Kingston town	398	275	2	12	4	-	-	-	105	-
Lloyd town	3 818	2 325	331	622	256	86	48	-	150	-
Clintondale CDP (part)	98	21	-	34	7	14	-	-	22	-
Highland CDP	1 980	987	303	407	143	72	48	-	20	-
Marbletown town	2 846	2 487	8	196	16	-	9	-	122	8
High Falls CDP (part)	66	57	-	9	-	-	-	-	-	-
Stone Ridge CDP	474	426	-	36	6	-	-	-	6	-
Marlborough town	3 191	2 217	24	461	65	48	53	-	315	8
Marlboro CDP	990	609	6	236	12	33	53	-	33	8
Milton CDP	481	348	-	39	15	9	-	-	70	-
New Paltz town	4 679	2 798	140	716	412	349	65	136	63	-
New Paltz village	1 963	577	105	481	320	281	50	128	21	-
Olive town	2 306	1 996	7	162	5	-	7	-	129	-
Shokan CDP	564	473	-	57	-	-	-	-	34	-
Plattekill town	3 888	2 171	31	478	109	40	10	11	1 038	-
Clintondale CDP (part)	489	323	-	80	19	-	-	-	67	-
Plattekill CDP	365	194	7	112	35	-	-	-	17	-
Rochester town	3 761	2 753	36	198	53	5	6	12	669	29
Accord CDP	275	161	9	-	14	-	6	-	85	-
Kerhonkson CDP (part)	378	244	13	31	22	-	-	7	61	-
Rosendale town	2 849	2 062	29	346	54	23	47	12	271	5
High Falls CDP (part)	212	181	-	15	-	-	-	-	16	-
Rosendale Village CDP	689	388	-	175	16	8	32	-	70	-
Tillson CDP	670	557	8	29	7	-	-	6	63	-
Saugerties town	8 242	5 986	103	1 071	246	98	33	172	533	-
Glasco CDP	716	414	53	152	38	16	26	-	17	-
Malden CDP	181	144	-	23	14	-	-	-	-	-
Saugerties village	1 886	945	7	577	143	42	-	172	-	-

Table 17. **Units in Structure: 2000**—Con.

[Data based on a sample (except Tables 65-68). For information on confidentiality protection, coverage, sampling error, and nonsampling error, see Appendix G.
For location of definitions, see "How to Use This Census Report"]

State County County Subdivision Place	Total housing units	Units in structure								
		1 unit, detached	1 unit, attached	2 to 4 units	5 to 9 units	10 to 19 units	20 to 49 units	50 or more units	Mobile home	Boat, RV, van, etc.
Ulster County—Con.										
Saugerties town—Con.										
Saugerties South CDP	889	732	-	77	25	40	7	-	8	-
Shandaken town	2 668	2 201	32	143	29	6	24	-	218	15
Phoenicia CDP	211	122	8	29	5	6	24	-	17	-
Pine Hill CDP	316	260	-	30	6	-	-	-	20	-
Shawangunk town	3 751	3 052	42	413	72	-	-	-	164	8
Walker Valley CDP	303	271	-	30	-	-	-	-	2	-
Wallkill CDP	818	579	-	152	72	-	-	-	15	-
Ulster town	5 239	3 353	211	319	340	182	13	34	787	-
East Kingston CDP	140	124	-	16	-	-	-	-	-	-
Hillside CDP	349	343	6	-	-	-	-	-	-	-
Hurley CDP (part)	370	208	6	19	-	-	-	-	137	-
Lake Katrine CDP	887	396	77	67	164	33	-	14	136	-
Lincoln Park CDP	1 113	686	-	95	126	116	7	14	69	-
Wawarsing town	5 821	3 614	64	1 012	198	126	119	40	648	-
Cragsmoor CDP	255	250	-	5	-	-	-	-	-	-
Ellenville village	1 767	772	38	659	130	78	61	-	29	-
Kerhonkson CDP (part)	437	311	-	77	20	14	-	-	15	-
Napanoch CDP	503	369	5	30	14	-	-	7	78	-
Woodstock town	3 847	3 403	79	222	93	24	8	8	-	10
Woodstock CDP	1 392	1 074	43	179	69	11	8	8	-	-
Zena CDP	469	464	5	-	-	-	-	-	-	-
Warren County	34 852	24 560	1 143	4 145	1 443	397	270	432	2 412	50
Bolton town	2 164	1 879	57	120	69	-	-	2	31	6
Chester town	2 418	2 023	43	129	14	-	-	-	209	-
Glens Falls city	6 824	3 304	69	2 396	584	162	-	292	11	6
Hague town	1 047	952	8	28	-	-	-	-	59	-
Horicon town	1 767	1 480	30	51	3	-	-	2	193	8
Johnsburg town	1 714	1 255	109	87	7	-	16	-	236	4
Lake George town	2 456	1 769	163	296	92	30	25	2	79	-
Lake George village	578	340	23	159	33	15	4	2	2	-
Lake Luzerne town	1 949	1 586	26	78	4	-	-	-	251	4
Lake Luzerne-Hadley CDP (part)	849	711	4	36	4	-	-	-	94	-
Queensbury town	11 210	8 169	611	665	563	182	206	129	685	-
Glens Falls North CDP	3 689	2 112	266	275	483	182	198	129	44	-
West Glens Falls CDP	2 648	1 795	199	100	-	-	-	-	554	-
Stony Creek town	521	426	-	13	2	-	-	-	78	2
Thurman town	634	457	7	12	-	-	-	-	150	8
Warrensburg town	2 148	1 260	20	270	105	23	23	5	430	12
Warrensburg CDP	1 453	904	10	202	82	5	6	-	244	-
Washington County	26 794	19 419	310	3 782	505	111	133	84	2 352	98
Argyle town	1 798	1 284	-	91	12	-	-	-	376	35
Argyle village	130	93	-	32	5	-	-	-	-	-
Cambridge town	868	721	5	68	17	-	-	-	50	7
Cambridge village (part)	184	121	-	46	17	-	-	-	-	-
Dresden town	635	505	7	12	-	-	-	-	101	10
Easton town	953	785	20	90	-	-	-	-	58	-
Greenwich village (part)	97	59	3	33	-	-	-	-	2	-
Fort Ann town	1 957	1 659	22	134	6	-	-	-	133	3
Fort Ann village	207	132	4	61	6	-	-	-	4	-
Fort Edward town	2 487	1 627	50	617	91	11	-	-	77	14
Fort Edward village	1 424	810	50	478	68	11	-	-	7	-
Granville town	2 635	1 840	26	414	82	16	50	-	207	-
Granville village	1 126	616	26	349	75	16	40	-	4	-
Greenwich town	2 101	1 572	31	321	45	9	34	-	84	5
Greenwich village (part)	746	382	20	265	34	9	34	-	2	-
Hampton town	435	364	2	17	-	-	-	-	49	3
Hartford town	885	655	8	44	24	-	-	-	154	-
Hebron town	906	740	5	7	-	-	-	-	145	9
Jackson town	1 077	851	4	50	7	-	-	-	161	4
Kingsbury town	4 823	2 973	57	1 297	144	73	-	77	202	-
Hudson Falls village	3 120	1 612	29	1 182	144	57	-	77	19	-
Putnam town	606	563	4	7	-	-	-	-	32	-
Salem town	1 285	1 033	5	95	12	2	-	-	138	-
Salem village	414	299	-	88	12	2	-	-	13	-
White Creek town	1 466	1 035	10	139	32	-	26	-	216	8
Cambridge village (part)	630	394	10	103	22	-	26	-	75	-
Whitehall town	1 877	1 212	54	379	33	-	23	7	169	-
Whitehall village	1 306	806	46	361	33	-	23	7	30	-
Wayne County	38 767	27 591	469	4 076	1 282	370	474	198	4 299	8
Arcadia town	6 110	3 566	55	1 174	327	117	66	90	715	-
Newark village	4 075	2 129	48	1 101	327	117	66	90	197	-
Butler town	783	545	6	22	2	2	28	-	178	-
Wolcott village (part)	152	93	-	14	2	2	28	-	13	-
Galen town	1 804	1 247	6	250	82	-	21	-	198	-
Clyde village	967	627	-	225	75	-	21	-	19	-
Huron town	1 618	1 393	4	23	14	-	-	-	184	-
Lyons town	2 429	1 520	34	545	79	56	43	-	152	-
Lyons village	1 668	981	27	489	63	39	43	-	26	-
Macedon town	3 388	2 499	99	248	186	45	13	-	298	-
Macedon village	588	427	6	85	26	24	13	-	7	-
Marion town	1 827	1 456	28	153	49	19	5	-	117	-
Ontario town	3 814	2 848	61	233	123	46	45	23	435	-
Palmyra town	3 179	2 010	49	517	246	11	44	59	243	-
Palmyra village	1 586	822	38	383	229	5	44	59	6	-
Rose town	947	731	4	38	4	-	-	-	167	3
Savannah town	715	510	1	34	-	6	18	-	146	-
Sodus town	4 195	2 889	36	363	32	32	43	-	800	-
Sodus village	775	448	12	218	28	22	33	-	14	-
Sodus Point village	892	618	3	48	4	10	-	-	209	-
Walworth town	2 934	2 582	54	148	10	9	18	10	103	-
Williamson town	2 792	2 335	12	165	55	23	103	10	89	-
Wolcott town	2 232	1 460	20	163	73	4	27	6	474	5
Red Creek village	242	173	2	26	12	-	-	-	29	-
Wolcott village (part)	615	315	5	118	55	4	6	6	106	-

Table 17. **Units in Structure: 2000**—Con.

[Data based on a sample (except Tables 65-68). For information on confidentiality protection, coverage, sampling error, and nonsampling error, see Appendix G.
For location of definitions, see "How to Use This Census Report"]

State County County Subdivision Place	Total housing units	Units in structure								
		1 unit, detached	1 unit, attached	2 to 4 units	5 to 9 units	10 to 19 units	20 to 49 units	50 or more units	Mobile home	Boat, RV, van, etc.
Westchester County	349 445	156 704	18 644	61 774	19 759	14 692	26 703	50 963	152	54
Bedford town	6 020	4 521	286	500	291	215	74	121	12	-
Bedford CDP	591	591	-	-	-	-	-	-	-	-
Cortlandt town	14 065	10 433	606	1 371	420	473	556	186	20	-
Buchanan village	912	659	15	200	16	17	-	5	-	-
Croton-on-Hudson village	2 859	2 014	163	381	95	52	86	68	-	-
Crugers CDP	874	295	19	72	50	242	87	94	15	-
Verplanck CDP	288	164	18	91	10	-	-	-	5	-
Eastchester town	13 035	5 761	533	1 641	549	573	1 483	2 484	11	-
Bronxville village	2 387	1 001	252	113	111	208	361	335	6	-
Eastchester CDP	7 919	4 023	211	943	324	180	760	1 473	5	-
Tuckahoe village	2 729	737	70	585	114	185	362	676	-	-
Greenburgh town	34 084	17 074	2 513	4 822	2 520	1 723	1 876	3 550	6	-
Ardsley village	1 458	1 311	50	57	6	-	28	-	6	-
Dobbs Ferry village	3 941	1 612	329	1 092	411	153	213	131	-	-
Elmsford village	1 748	862	33	462	107	124	59	101	-	-
Fairview CDP	967	388	71	262	43	44	54	105	-	-
Greenville CDP	3 447	1 707	26	73	94	188	268	1 091	-	-
Hartsdale CDP	4 482	1 987	208	377	293	360	331	926	-	-
Hastings-on-Hudson village	3 193	1 742	95	558	310	145	139	204	-	-
Irvington village	2 601	1 171	393	401	287	43	91	215	-	-
Tarrytown village	4 688	1 454	501	1 000	552	319	348	514	-	-
Harrison town	8 657	4 498	361	2 889	205	165	196	343	-	-
Harrison village	8 657	4 498	361	2 889	205	165	196	343	-	-
Lewisboro town	4 465	3 657	415	179	110	45	41	6	12	-
Golden's Bridge CDP	587	355	146	49	-	10	27	-	-	-
Mamaroneck town	11 255	5 890	304	1 478	537	414	1 174	1 458	-	-
Larchmont village	2 470	1 544	49	72	67	71	270	397	-	-
Mamaroneck village (part)	4 511	1 465	182	1 253	383	306	366	556	-	-
Mount Kisco town	4 103	1 233	447	831	388	147	219	838	-	-
Mount Kisco village	4 103	1 233	447	831	388	147	219	838	-	-
Mount Pleasant town	13 985	9 327	449	2 313	781	332	290	475	11	7
Briarcliff Manor village (part)	223	199	14	-	5	-	-	-	5	-
Hawthorne CDP	1 583	1 406	42	65	34	10	14	6	6	-
Pleasantville village	2 684	1 410	111	660	258	76	144	25	-	-
Sleepy Hollow village	3 254	999	93	1 113	385	136	86	435	-	7
Thornwood CDP	1 923	1 656	63	164	7	5	28	-	-	-
Valhalla CDP	1 883	1 561	46	225	19	14	18	-	-	-
Mount Vernon city	27 048	5 630	663	8 212	1 449	1 794	3 930	5 362	8	-
New Castle town	5 843	4 951	582	203	74	21	5	-	-	7
Chappaqua CDP	3 132	2 680	244	106	74	21	-	-	-	7
New Rochelle city	26 995	10 291	901	4 747	1 253	1 300	3 731	4 738	20	14
North Castle town	3 706	3 260	119	270	12	6	14	25	-	-
Armonk CDP	1 201	1 097	44	39	-	-	14	7	-	-
North Salem town	1 979	1 836	30	105	8	-	-	-	-	-
Peach Lake CDP (part)	360	349	-	11	-	-	-	-	-	-
Ossining town	12 733	5 766	1 472	2 584	626	717	467	1 095	6	-
Briarcliff Manor village (part)	2 273	1 720	195	100	25	40	19	174	-	-
Ossining village	8 515	2 844	772	2 408	558	591	422	914	6	-
Peekskill city	9 053	2 602	949	2 455	758	455	453	1 379	-	2
Pelham town	4 246	2 760	247	428	128	161	248	268	6	-
Pelham village	2 337	1 319	152	385	116	86	138	141	-	-
Pelham Manor village	1 909	1 441	95	43	12	75	110	127	6	-
Pound Ridge town	1 868	1 832	9	27	-	-	-	-	-	-
Scotts Corners CDP	241	227	-	14	-	-	-	-	-	-
Rye city	5 559	3 681	339	457	178	265	176	463	-	-
Rye town	15 836	6 319	1 292	4 587	1 024	304	787	1 513	10	-
Mamaroneck village (part)	2 817	1 469	170	712	104	65	150	137	10	-
Port Chester village	9 772	2 722	607	3 365	864	218	637	1 359	-	-
Rye Brook village	3 247	2 128	515	510	56	21	-	17	-	-
Scarsdale town	5 795	5 373	43	59	71	51	78	120	-	-
Scarsdale village	5 795	5 373	43	59	71	51	78	120	-	-
Somers town	7 098	4 640	1 942	394	94	9	12	-	-	7
Heritage Hills CDP	2 355	283	1 661	307	88	9	-	-	-	7
Lincolndale CDP	688	519	147	14	-	-	8	-	-	-
Shenorock CDP	705	684	7	14	-	-	-	-	-	-
White Plains city	21 576	7 178	866	2 423	1 225	1 018	2 503	6 355	8	-
Yonkers city	77 589	18 798	2 348	17 495	6 425	4 297	8 322	19 890	14	-
Yorktown town	12 852	9 393	928	1 304	633	207	68	294	8	17
Crompond CDP	608	513	20	24	41	5	-	5	-	-
Jefferson Valley-Yorktown CDP	5 526	3 821	648	578	271	101	37	53	-	17
Lake Mohegan CDP	2 039	1 288	183	288	185	52	7	36	-	-
Shrub Oak CDP	625	505	50	70	-	-	-	-	-	-
Yorktown Heights CDP	2 656	2 221	8	175	31	17	18	178	8	-
Wyoming County	16 940	12 619	105	1 977	401	79	238	19	1 396	106
Arcade town	1 854	1 192	8	231	60	10	36	4	313	-
Arcade village	873	563	4	196	55	10	36	4	5	-
Attica town	1 603	1 112	12	336	92	20	16	4	11	-
Attica village (part)	1 118	648	12	326	92	20	16	4	-	-
Bennington town	1 273	1 139	10	77	-	-	-	-	47	-
Castile town	1 679	1 324	19	128	15	4	6	11	122	50
Castile village	460	297	7	92	15	4	6	-	39	-
Perry village (part)	281	182	6	13	-	-	-	-	37	43
Covington town	497	341	3	19	7	2	-	-	125	-
Eagle town	531	424	2	14	-	-	2	-	70	19
Gainesville town	945	655	4	107	10	11	25	-	133	-
Gainesville village	120	84	-	29	-	-	-	-	7	-
Silver Springs village	374	229	4	49	10	11	25	-	46	-
Genesee Falls town	176	129	-	10	-	-	-	-	37	-
Java town	1 035	958	6	55	4	-	-	-	8	4
Middlebury town	548	472	2	27	-	-	-	-	47	-
Wyoming village	173	150	2	21	-	-	-	-	-	-
Orangeville town	602	528	3	18	6	-	-	-	32	15
Perry town	2 084	1 394	11	505	55	-	50	-	68	1
Perry village (part)	1 495	927	11	461	46	-	50	-	-	-
Pike town	466	353	4	16	4	-	-	-	81	8
Pike village	142	113	2	10	4	-	-	-	13	-
Sheldon town	973	797	6	71	15	11	-	-	73	-

Table 17. **Units in Structure: 2000**—Con.

[Data based on a sample (except Tables 65-68). For information on confidentiality protection, coverage, sampling error, and nonsampling error, see Appendix G.
For location of definitions, see "How to Use This Census Report"]

State **County** **County Subdivision** **Place**	Total housing units	Units in structure								
		1 unit, detached	1 unit, attached	2 to 4 units	5 to 9 units	10 to 19 units	20 to 49 units	50 or more units	Mobile home	Boat, RV, van, etc.
Wyoming County—Con.										
Warsaw town	2 232	1 456	15	351	133	21	103	-	153	-
Warsaw village	1 538	940	15	331	126	21	103	-	2	-
Wethersfield town	442	345	-	12	-	-	-	-	76	9
Yates County	12 064	9 050	61	826	267	93	37	140	1 548	42
Barrington town	914	648	2	7	-	-	-	-	253	4
Benton town	968	836	-	33	4	-	-	-	95	-
Penn Yan village (part)	145	114	-	23	4	-	-	-	4	-
Italy town	578	425	3	4	-	-	-	-	144	2
Jerusalem town	2 532	2 162	12	44	18	33	-	4	232	27
Penn Yan village (part)	35	35	-	-	-	-	-	-	-	-
Middlesex town	732	634	4	27	-	-	-	-	67	-
Milo town	3 377	2 176	25	554	153	33	13	101	322	-
Penn Yan village (part)	2 101	1 226	25	542	153	33	13	101	8	-
Potter town	626	457	2	30	11	-	-	-	126	-
Rushville village (part)	164	131	2	18	11	-	-	-	2	-
Starkey town	1 638	1 145	7	101	75	27	24	35	215	9
Dundee village	716	371	7	91	75	27	24	35	86	-
Torrey town	699	567	6	26	6	-	-	-	94	-
Dresden village	149	117	2	18	6	-	-	-	6	-

Table 18. **Units in Structure: 2000**

[Data based on a sample (except Tables 65-68). For information on confidentiality protection, coverage, sampling error, and nonsampling error, see Appendix G.
For location of definitions, see "How to Use This Census Report"]

State County Place and County Subdivision	Total housing units	Units in structure								
		1 unit, detached	1 unit, attached	2 to 4 units	5 to 9 units	10 to 19 units	20 to 49 units	50 or more units	Mobile home	Boat, RV, van, etc.
The State	**7 679 307**	**3 198 486**	**379 926**	**1 396 793**	**407 106**	**327 654**	**620 666**	**1 135 318**	**207 378**	**5 980**
COUNTY										
Albany County	129 972	64 627	5 345	35 123	8 085	5 294	2 585	6 696	2 201	16
Allegany County	24 505	16 294	166	2 108	525	193	234	2	4 548	435
Bronx County	490 659	28 429	26 572	77 649	19 249	30 998	124 680	182 568	333	181
Broome County	88 817	52 198	1 658	18 614	4 917	2 961	1 425	1 636	5 351	57
Cattaraugus County	39 839	25 997	698	4 692	970	458	342	247	5 939	496
Cayuga County	35 477	22 627	385	5 437	906	764	383	508	4 332	135
Chautauqua County	64 900	42 094	1 077	11 898	1 921	901	1 011	886	4 965	147
Chemung County	37 745	24 881	399	6 860	1 533	656	311	823	2 253	29
Chenango County	23 890	14 349	233	2 630	494	163	329	152	5 371	169
Clinton County	33 091	19 667	654	4 001	1 505	688	409	719	5 427	21
Columbia County	30 207	21 224	535	4 015	885	234	220	279	2 809	6
Cortland County	20 116	11 889	259	3 728	1 075	658	185	444	1 855	23
Delaware County	28 952	20 243	366	2 497	565	167	206	40	4 599	269
Dutchess County	106 103	68 779	4 658	14 153	5 915	4 092	1 584	2 509	4 394	19
Erie County	415 868	230 359	13 086	119 782	19 287	9 753	5 362	12 203	6 011	25
Essex County	23 115	17 343	399	2 100	669	266	131	139	2 001	67
Franklin County	23 936	16 870	257	2 125	913	194	90	407	3 007	73
Fulton County	27 787	17 454	193	5 611	491	347	155	253	3 161	122
Genesee County	24 190	16 522	349	4 011	775	276	297	386	1 572	2
Greene County	26 544	18 268	706	3 263	753	309	213	39	2 955	38
Hamilton County	7 965	6 494	124	210	12	25	5	-	1 067	28
Herkimer County	32 026	20 992	349	4 869	699	328	450	590	3 675	74
Jefferson County	54 070	30 462	1 859	8 923	2 388	650	922	972	7 673	221
Kings County	930 866	46 988	80 622	328 249	103 325	55 451	126 382	188 964	637	248
Lewis County	15 134	11 029	111	1 149	282	88	104	83	2 063	225
Livingston County	24 023	16 687	242	2 588	943	366	349	52	2 773	23
Madison County	28 646	19 644	389	3 371	890	457	156	381	3 294	64
Monroe County	304 388	190 435	15 681	45 650	22 493	8 609	6 227	13 061	2 166	66
Montgomery County	22 522	11 864	358	6 982	580	206	190	356	1 950	36
Nassau County	458 151	355 319	12 052	41 324	6 937	8 294	11 504	22 215	418	88
New York County	798 144	2 343	4 081	21 754	50 481	100 904	195 299	422 708	237	337
Niagara County	95 715	60 968	1 673	18 202	4 684	2 189	1 549	1 944	4 484	22
Oneida County	102 803	59 604	1 703	23 709	4 019	1 842	1 678	3 353	6 843	52
Onondaga County	196 633	120 713	6 864	29 250	12 732	9 475	5 797	9 064	2 706	32
Ontario County	42 647	27 821	1 999	4 571	2 105	753	491	845	4 023	39
Orange County	122 754	76 454	8 012	19 763	7 244	3 351	1 963	2 310	3 608	49
Orleans County	17 347	11 912	184	2 231	669	85	156	51	2 055	4
Oswego County	52 831	33 653	610	5 719	1 509	675	392	834	9 320	119
Otsego County	28 481	18 914	344	3 410	761	140	195	97	4 521	99
Putnam County	35 030	27 776	2 259	2 862	853	443	365	123	337	12
Queens County	817 250	172 135	79 812	242 175	45 750	28 160	77 145	171 120	632	321
Rensselaer County	66 120	36 569	1 966	16 816	3 140	1 857	1 284	1 800	2 661	27
Richmond County	163 993	55 398	39 674	45 942	3 953	2 693	4 680	11 319	278	56
Rockland County	94 973	58 406	6 949	12 446	6 149	3 135	2 362	4 312	1 198	16
St. Lawrence County	49 721	34 040	503	4 800	1 468	816	285	832	6 820	157
Saratoga County	86 701	52 537	4 073	11 784	3 833	2 634	1 208	1 384	9 075	173
Schenectady County	65 032	38 902	1 428	16 715	3 054	1 925	1 070	1 582	341	15
Schoharie County	15 915	11 025	150	1 730	286	143	142	21	2 272	146
Schuyler County	9 181	6 277	71	751	76	10	116	3	1 834	43
Seneca County	14 794	10 230	158	1 405	498	170	158	47	2 119	9
Steuben County	46 132	29 805	325	5 562	1 053	678	335	620	7 547	207
Suffolk County	522 323	426 250	21 835	30 785	11 119	11 934	7 146	7 781	5 374	99
Sullivan County	44 730	30 166	1 556	4 625	1 826	411	518	779	4 800	49
Tioga County	21 410	14 420	112	2 461	330	152	97	134	3 676	28
Tompkins County	38 625	19 128	1 254	6 732	2 821	1 753	1 269	1 986	3 671	11
Ulster County	77 656	53 069	1 817	10 401	3 054	1 738	670	823	5 987	97
Warren County	34 852	24 560	1 143	4 145	1 443	397	270	432	2 412	50
Washington County	26 794	19 419	310	3 782	505	111	133	84	2 352	98
Wayne County	38 767	27 591	469	4 076	1 282	370	474	198	4 299	8
Westchester County	349 445	156 704	18 644	61 774	19 759	14 692	26 703	50 963	152	54
Wyoming County	16 940	12 619	105	1 977	401	79	238	19	1 396	106
Yates County	12 064	9 050	61	826	267	93	37	140	1 548	42
PLACE AND COUNTY SUBDIVISION										
Accord CDP, Ulster County	275	161	9	-	14	-	6	-	85	-
Adams village, Jefferson County	802	428	19	204	4	18	41	68	20	-
Adams town, Jefferson County	2 040	1 226	35	294	19	18	41	68	336	3
Adams Center CDP, Jefferson County	616	366	8	50	15	-	-	-	177	-
Addison village, Steuben County	800	499	4	158	16	2	41	7	73	-
Addison town, Steuben County	1 177	761	4	165	20	2	41	7	174	3
Afton village, Chenango County	400	289	4	62	5	-	20	-	19	1
Afton town, Chenango County	1 411	909	18	98	5	-	20	-	360	1
Airmont village, Rockland County	2 373	2 224	32	82	-	13	-	22	-	-
Akron village, Erie County	1 374	763	12	285	151	-	38	6	119	-
Alabama town, Genesee County	766	600	4	48	-	-	23	-	89	2
Albany city, Albany County	45 288	12 188	2 133	20 085	3 761	2 150	977	3 964	30	-
Albertson CDP, Nassau County	1 850	1 723	6	53	-	-	23	45	-	-
Albion village, Orleans County	2 632	1 198	37	583	322	7	44	-	441	-
Albion town, Orleans County	2 601	1 600	45	573	222	7	38	-	116	-
Albion town, Oswego County	793	513	5	9	4	-	-	-	250	12
Alden village, Erie County	1 149	596	13	211	102	43	12	-	172	-
Alden town, Erie County	3 398	2 624	30	408	102	50	12	-	172	-
Alexander village, Genesee County	180	122	-	44	-	-	-	-	14	-
Alexander town, Genesee County	899	717	13	100	-	-	-	-	69	-
Alexandria town, Jefferson County	3 246	2 096	62	146	74	25	26	-	796	21
Alexandria Bay village, Jefferson County	630	412	14	89	43	19	26	-	27	-
Alfred village, Allegany County	569	215	5	179	91	17	62	-	-	-
Alfred town, Allegany County	1 126	625	9	240	94	29	62	-	67	-

Table 18. **Units in Structure: 2000**—Con.

[Data based on a sample (except Tables 65-68). For information on confidentiality protection, coverage, sampling error, and nonsampling error, see Appendix G.
For location of definitions, see "How to Use This Census Report"]

State County Place and County Subdivision	Total housing units	Units in structure								
		1 unit, detached	1 unit, attached	2 to 4 units	5 to 9 units	10 to 19 units	20 to 49 units	50 or more units	Mobile home	Boat, RV, van, etc.
PLACE AND COUNTY SUBDIVISION—Con.										
Allegany village, Cattaraugus County	837	541	15	204	68	2	-	-	7	-
Allegany town, Cattaraugus County	2 843	1 858	23	259	79	2	-	7	612	3
Allegany Reservation, Cattaraugus County	456	294	-	13	-	-	-	-	149	-
Allen town, Allegany County	417	240	-	-	-	-	-	-	119	58
Alma town, Allegany County	543	356	3	17	-	-	-	-	163	4
Almond village	216	148	7	40	12	-	-	-	9	-
Allegany County (part)	201	139	7	38	12	-	-	-	5	-
Steuben County (part)	15	9	-	2	-	-	-	-	4	-
Almond town, Allegany County	789	560	9	56	12	-	-	2	140	10
Altamont village, Albany County	674	457	17	114	76	2	6	2	-	-
Altamont town, Franklin County	3 118	2 285	35	366	129	61	-	43	199	-
Altmar village, Oswego County	128	78	3	2	4	-	-	-	41	-
Altona CDP, Clinton County	156	99	6	16	-	27	-	-	8	-
Altona town, Clinton County	1 007	638	20	31	-	27	-	-	291	-
Amagansett CDP, Suffolk County	1 672	1 543	21	35	-	3	-	66	4	-
Amboy town, Oswego County	642	413	4	10	-	-	-	-	215	-
Amenia CDP, Dutchess County	468	320	7	85	28	5	-	-	23	-
Amenia town, Dutchess County	1 814	1 177	14	169	77	40	8	-	329	-
Ames village, Montgomery County	73	61	-	8	-	-	-	-	4	-
Amherst town, Erie County	46 803	30 684	2 300	6 969	3 242	1 189	589	1 774	46	10
Amity town, Allegany County	1 137	693	-	139	-	3	18	-	250	34
Amityville village, Suffolk County	3 568	2 474	305	476	106	123	59	16	9	-
Amsterdam city, Montgomery County	9 277	2 828	215	5 461	261	68	91	343	10	-
Amsterdam town, Montgomery County	2 374	1 801	54	245	76	37	-	7	154	-
Ancram town, Columbia County	823	644	6	33	-	-	-	-	140	-
Andes village, Delaware County	163	116	-	39	-	-	-	-	8	-
Andes town, Delaware County	1 326	1 112	9	46	2	-	4	-	145	8
Andover village, Allegany County	467	350	3	78	3	11	-	-	22	-
Andover town, Allegany County	887	625	3	82	3	11	-	-	157	6
Angelica village, Allegany County	404	276	-	53	2	-	-	-	73	-
Angelica town, Allegany County	763	482	2	62	2	-	-	-	205	10
Angola village, Erie County	903	592	14	279	18	-	-	-	-	-
Angola on the Lake CDP, Erie County	931	661	8	41	8	17	18	-	178	-
Annsville town, Oneida County	1 141	669	5	31	-	-	-	-	436	-
Antwerp village, Jefferson County	320	202	4	61	7	2	24	-	20	-
Antwerp town, Jefferson County	726	475	6	74	12	2	24	-	133	-
Apalachin CDP, Tioga County	487	316	-	111	25	19	10	-	6	-
Aquebogue CDP, Suffolk County	1 016	901	-	8	8	-	-	-	99	-
Arcade village, Wyoming County	873	563	4	196	55	10	36	4	5	-
Arcade town, Wyoming County	1 854	1 192	8	231	60	10	36	4	313	-
Arcadia town, Wayne County	6 110	3 566	55	1 174	327	117	66	90	715	-
Ardsley village, Westchester County	1 458	1 311	50	57	6	-	28	-	6	-
Argyle village, Washington County	130	93	-	32	5	-	-	-	-	-
Argyle town, Washington County	1 798	1 284	-	91	12	-	-	-	376	35
Arietta town, Hamilton County	827	504	4	-	-	-	-	-	319	-
Arkport village, Steuben County	362	247	-	43	-	-	24	-	48	-
Arkwright town, Chautauqua County	513	371	-	2	-	-	-	-	132	8
Arlington CDP, Dutchess County	4 598	2 013	76	1 046	524	467	83	273	116	-
Armonk CDP, Westchester County	1 201	1 097	44	39	-	-	14	7	-	-
Asharoken village, Suffolk County	314	305	5	2	-	2	-	-	-	-
Ashford town, Cattaraugus County	1 012	713	5	82	-	-	-	-	179	33
Ashland town, Chemung County	839	403	2	61	7	-	-	-	362	4
Ashland town, Greene County	607	477	4	22	-	-	2	-	96	6
Athens village, Greene County	795	526	33	124	11	9	49	-	43	-
Athens town, Greene County	1 972	1 478	41	195	17	15	49	-	177	-
Atlantic Beach village, Nassau County	954	841	50	24	31	-	4	4	-	-
Attica village	1 165	670	12	351	92	20	16	4	-	-
Genesee County (part)	47	22	-	25	-	-	-	-	-	-
Wyoming County (part)	1 118	648	12	326	92	20	16	4	-	-
Attica town, Wyoming County	1 603	1 112	12	336	92	20	16	4	11	-
Auburn city, Cayuga County	12 637	5 898	203	4 406	680	683	242	484	34	7
Augusta town, Oneida County	812	532	14	102	12	10	42	-	100	-
Aurelius town, Cayuga County	1 273	971	17	63	15	-	3	3	184	17
Aurora village, Cayuga County	234	195	-	28	11	-	-	-	-	-
Aurora town, Erie County	5 686	4 351	127	767	207	68	73	24	69	-
Au Sable town, Clinton County	1 347	864	2	89	41	13	14	27	297	-
Au Sable Forks CDP, Clinton County	291	169	5	56	19	-	2	-	40	-
Austerlitz town, Columbia County	906	829	11	23	2	-	-	7	34	-
Ava town, Oneida County	277	201	2	6	-	-	-	-	68	-
Averill Park CDP, Rensselaer County	599	460	18	79	33	-	-	-	9	-
Avoca village, Steuben County	387	266	2	63	-	-	-	-	56	-
Avoca town, Steuben County	997	668	2	63	-	-	-	-	264	-
Avon village, Livingston County	1 214	769	11	272	83	29	50	-	-	-
Avon town, Livingston County	2 699	1 727	11	354	105	29	50	16	399	8
Babylon village, Suffolk County	4 680	3 534	216	426	180	107	108	99	10	-
Babylon town, Suffolk County	71 129	55 014	2 051	7 921	1 076	1 237	1 015	2 103	703	9
Bainbridge village, Chenango County	644	408	8	163	33	24	1	-	7	-
Bainbridge town, Chenango County	1 484	947	14	183	41	24	1	6	268	-
Baiting Hollow CDP, Suffolk County	955	717	49	33	7	21	89	31	8	-
Baldwin town, Chemung County	362	258	2	-	-	-	-	-	99	3
Baldwin CDP, Nassau County	7 999	6 366	254	572	212	212	168	200	7	8
Baldwin Harbor CDP, Nassau County	2 787	2 596	54	111	-	6	-	14	6	-
Baldwinsville village, Onondaga County	2 949	1 864	80	481	214	214	8	88	-	-
Ballston town, Saratoga County	3 378	2 588	45	324	73	193	-	94	61	-
Ballston Spa village, Saratoga County	2 404	1 127	60	818	209	78	15	97	-	-
Balmville CDP, Orange County	1 270	1 048	7	58	70	67	10	10	-	-
Bangor town, Franklin County	837	596	8	40	6	-	-	-	187	-
Bardonia CDP, Rockland County	1 456	1 232	18	64	21	19	-	102	-	-

Table 18. **Units in Structure: 2000**—Con.

[Data based on a sample (except Tables 65-68). For information on confidentiality protection, coverage, sampling error, and nonsampling error, see Appendix G.
For location of definitions, see "How to Use This Census Report"]

State County Place and County Subdivision	Total housing units	Units in structure								
		1 unit, detached	1 unit, attached	2 to 4 units	5 to 9 units	10 to 19 units	20 to 49 units	50 or more units	Mobile home	Boat, RV, van, etc.
PLACE AND COUNTY SUBDIVISION—Con.										
Barker town, Broome County	1 067	719	-	57	5	-	-	-	286	-
Barker village, Niagara County	235	163	2	43	2	-	25	-	-	-
Barneveld village, Oneida County	135	85	2	34	9	-	-	-	3	2
Barnum Island CDP, Nassau County	836	634	103	82	17	-	-	-	-	-
Barre town, Orleans County	768	601	8	28	2	-	-	-	129	-
Barrington town, Yates County	914	648	2	7	-	-	-	-	253	4
Barton town, Tioga County	3 927	2 162	13	811	71	10	62	71	727	-
Batavia city, Genesee County	6 924	3 798	148	1 818	428	173	141	383	35	-
Batavia town, Genesee County	2 447	1 505	29	275	-	37	8	-	593	-
Bath village, Steuben County	2 832	1 383	13	586	161	110	76	188	315	-
Bath town, Steuben County	5 402	2 880	13	756	172	110	76	188	1 180	27
Baxter Estates village, Nassau County	386	233	5	47	31	6	1	63	-	-
Bay Park CDP, Nassau County	868	813	15	40	-	-	-	-	-	-
Bayport CDP, Suffolk County	3 331	2 322	81	253	70	227	174	204	-	-
Bay Shore CDP, Suffolk County	8 639	5 293	496	919	693	314	292	416	216	-
Bayville village, Nassau County	2 639	2 359	42	216	6	-	-	16	-	-
Baywood CDP, Suffolk County	2 290	2 180	19	87	-	-	4	-	-	-
Beacon city, Dutchess County	5 415	2 775	448	1 236	370	233	93	238	22	-
Beaverdam Lake-Salisbury Mills CDP, Orange County	954	853	17	77	7	-	-	-	-	-
Bedford CDP, Westchester County	591	591	-	-	-	-	-	-	-	-
Bedford town, Westchester County	6 020	4 521	286	500	291	215	74	121	12	-
Beekman town, Dutchess County	4 177	3 253	520	142	69	19	-	-	174	-
Beekmantown town, Clinton County	2 210	1 426	17	129	64	14	33	-	527	-
Belfast town, Allegany County	948	628	6	67	6	-	23	-	196	22
Bellerose village, Nassau County	381	352	-	29	-	-	-	-	-	-
Bellerose Terrace CDP, Nassau County	652	486	97	69	-	-	-	-	-	-
Belle Terre village, Suffolk County	301	299	-	2	-	-	-	-	-	-
Bellmont town, Franklin County	1 300	1 040	9	8	-	-	-	-	224	19
Bellmore CDP, Nassau County	5 724	5 145	22	356	32	82	76	-	11	-
Bellport village, Suffolk County	1 139	1 052	25	46	9	-	-	-	7	-
Belmont village, Allegany County	444	280	-	131	-	3	18	-	12	-
Bemus Point village, Chautauqua County	225	159	-	32	8	26	-	-	-	-
Bennington town, Wyoming County	1 273	1 139	10	77	-	-	-	-	47	-
Benson town, Hamilton County	162	143	-	-	-	-	-	-	19	-
Benton town, Yates County	968	836	-	33	4	-	-	-	95	-
Bergen village, Genesee County	476	372	2	70	11	21	-	-	-	-
Bergen town, Genesee County	1 226	918	10	121	16	21	24	-	116	-
Berkshire town, Tioga County	567	401	-	35	-	-	-	-	131	-
Berlin town, Rensselaer County	1 034	792	4	105	2	-	-	2	129	-
Berne town, Albany County	1 385	1 169	24	47	20	-	-	-	125	-
Bethany town, Genesee County	665	544	6	67	2	-	-	-	46	-
Bethel town, Sullivan County	3 649	3 138	35	195	11	-	-	-	270	-
Bethlehem town, Albany County	12 459	8 845	780	1 677	498	81	159	262	157	-
Bethpage CDP, Nassau County	5 788	4 760	119	641	78	136	47	7	-	-
Big Flats CDP, Chemung County	969	865	7	97	-	-	-	-	-	-
Big Flats town, Chemung County	2 836	2 477	25	180	29	-	-	-	125	-
Big Flats Airport CDP, Chemung County	870	733	-	31	10	-	-	-	96	-
Billington Heights CDP, Erie County	720	673	5	8	-	-	34	-	-	-
Binghamton city, Broome County	23 971	8 766	548	9 311	2 470	1 376	555	931	14	-
Binghamton town, Broome County	1 911	1 772	24	89	12	-	-	-	10	4
Birdsall town, Allegany County	222	166	-	-	-	-	-	-	56	-
Black Brook town, Clinton County	957	738	5	90	19	-	2	-	96	7
Black River village, Jefferson County	561	371	7	77	26	20	30	-	30	-
Blasdell village, Erie County	1 282	587	8	573	52	8	-	54	-	-
Blauvelt CDP, Rockland County	1 563	1 451	9	94	-	-	-	9	-	-
Bleecker town, Fulton County	436	381	-	-	-	-	-	-	52	3
Blenheim town, Schoharie County	309	248	2	2	-	-	-	-	51	6
Bloomfield village, Ontario County	504	308	18	70	33	46	13	-	16	-
Bloomingburg village, Sullivan County	155	87	-	49	13	-	-	-	6	-
Blooming Grove town, Orange County	6 559	4 945	287	511	310	166	80	16	244	-
Blue Point CDP, Suffolk County	1 664	1 445	72	107	27	13	-	-	-	-
Bohemia CDP, Suffolk County	3 382	2 315	100	136	34	197	149	82	369	-
Bolivar village, Allegany County	498	353	6	75	10	12	20	-	22	-
Bolivar town, Allegany County	1 006	721	6	81	10	12	20	-	152	4
Bolton town, Warren County	2 164	1 879	57	120	69	-	-	2	31	6
Bombay town, Franklin County	562	355	4	20	7	13	-	-	163	-
Boonville village, Oneida County	972	563	9	266	36	10	24	52	12	-
Boonville town, Oneida County	2 138	1 452	9	294	42	10	24	52	255	-
Boston town, Erie County	3 122	2 512	38	285	99	-	19	9	160	-
Bovina town, Delaware County	525	446	-	16	2	-	-	-	56	5
Boylston town, Oswego County	331	269	-	3	-	-	-	-	55	4
Bradford town, Steuben County	339	223	-	3	-	-	-	-	110	3
Brandon town, Franklin County	315	227	-	4	-	-	-	-	84	-
Brant town, Erie County	812	691	17	69	3	-	-	-	32	-
Brasher town, St. Lawrence County	1 077	703	7	28	-	-	-	65	274	-
Brasher Falls-Winthrop CDP, St. Lawrence County	518	312	14	64	32	-	-	61	35	-
Brentwood CDP, Suffolk County	13 040	11 574	233	734	97	92	162	84	54	10
Brewerton CDP	1 539	1 145	48	117	11	148	55	-	15	-
Onondaga County (part)	1 096	766	36	92	11	136	55	-	-	-
Oswego County (part)	443	379	12	25	-	12	-	-	15	-
Brewster village, Putnam County	881	216	18	382	79	34	107	-	45	-
Brewster Hill CDP, Putnam County	750	688	16	38	-	-	-	-	8	-
Briarcliff Manor village, Westchester County	2 496	1 919	209	100	30	40	19	174	5	-
Bridgehampton CDP, Suffolk County	1 478	1 441	7	24	-	-	6	-	-	-

Table 18. **Units in Structure: 2000**—Con.

[Data based on a sample (except Tables 65-68). For information on confidentiality protection, coverage, sampling error, and nonsampling error, see Appendix G.
For location of definitions, see "How to Use This Census Report"]

State County Place and County Subdivision	Total housing units	Units in structure								
		1 unit, detached	1 unit, attached	2 to 4 units	5 to 9 units	10 to 19 units	20 to 49 units	50 or more units	Mobile home	Boat, RV, van, etc.
PLACE AND COUNTY SUBDIVISION—Con.										
Bridgeport CDP	697	501	29	55	77	35	-	-	-	-
Madison County (part)	180	108	-	49	11	12	-	-	-	-
Onondaga County (part)	517	393	29	6	66	23	-	-	-	-
Bridgewater village, Oneida County	218	70	-	29	-	-	-	-	119	-
Bridgewater town, Oneida County	639	300	7	37	-	-	-	-	295	-
Brighton town, Franklin County	591	510	39	6	3	-	-	-	31	2
Brighton town, Monroe County	16 705	8 693	1 070	762	3 402	913	551	1 297	17	-
Brighton CDP, Monroe County	16 705	8 693	1 070	762	3 402	913	551	1 297	17	-
Brightwaters village, Suffolk County	1 144	1 040	6	59	26	6	-	7	-	-
Brinckerhoff CDP, Dutchess County	1 020	754	143	50	7	38	19	9	-	-
Bristol town, Ontario County	989	876	5	15	-	-	-	-	88	5
Broadalbin village, Fulton County	596	438	8	135	4	-	-	-	11	-
Broadalbin town, Fulton County	2 625	1 839	11	188	4	12	-	-	559	12
Brockport village, Monroe County	2 605	1 290	75	646	218	147	120	109	-	-
Brocton village, Chautauqua County	672	356	7	142	16	2	39	2	108	-
Bronx borough, Bronx County	490 659	28 429	26 572	77 649	19 249	30 998	124 680	182 568	333	181
Bronxville village, Westchester County	2 387	1 001	252	113	111	208	361	335	6	-
Brookfield town, Madison County	1 041	642	-	38	-	-	-	2	354	5
Brookhaven CDP, Suffolk County	1 140	1 083	8	38	-	-	5	6	-	-
Brookhaven town, Suffolk County	155 409	124 519	9 590	7 570	4 256	5 069	2 362	1 781	221	41
Brooklyn borough, Kings County	930 866	46 988	80 622	328 249	103 325	55 451	126 382	188 964	637	248
Brookville village, Nassau County	653	636	-	7	10	-	-	-	-	-
Broome town, Schoharie County	775	571	2	12	-	2	-	-	182	6
Brownville village, Jefferson County	460	296	12	117	22	9	2	-	2	-
Brownville town, Jefferson County	2 871	2 075	23	290	46	9	8	-	420	-
Brunswick town, Rensselaer County	4 819	3 669	93	336	69	481	-	-	171	-
Brushton village, Franklin County	251	141	-	67	6	2	2	-	33	-
Brutus town, Cayuga County	1 956	1 042	14	190	50	33	25	-	602	-
Buchanan village, Westchester County	912	659	15	200	16	17	-	5	-	-
Buffalo city, Erie County	145 574	43 765	5 447	75 322	6 832	3 286	3 420	7 323	164	15
Burdett village, Schuyler County	170	121	2	29	-	-	-	-	18	-
Burke village, Franklin County	90	57	-	12	7	4	-	-	10	-
Burke town, Franklin County	542	389	-	14	9	4	-	-	123	3
Burlington town, Otsego County	497	365	2	6	-	-	-	-	120	4
Burns town, Allegany County	540	425	3	25	8	-	-	-	77	2
Busti town, Chautauqua County	3 876	3 010	30	250	48	57	64	74	328	15
Butler town, Wayne County	783	545	6	22	2	2	28	-	178	-
Butternuts town, Otsego County	902	671	9	48	-	-	-	-	172	2
Byron town, Genesee County	936	727	-	79	9	-	-	-	121	-
Cairo CDP, Greene County	739	435	26	192	16	8	19	-	43	-
Cairo town, Greene County	3 322	2 211	52	488	66	27	19	10	440	9
Calcium CDP, Jefferson County	1 082	152	336	334	109	-	5	-	146	-
Caledonia village, Livingston County	938	719	12	158	37	-	7	-	5	-
Caledonia town, Livingston County	1 750	1 321	12	180	37	-	7	-	193	-
Callicoon CDP, Sullivan County	100	77	5	18	-	-	-	-	-	-
Callicoon town, Sullivan County	1 797	1 439	23	134	26	11	-	-	159	5
Calverton CDP, Suffolk County	2 712	1 159	207	11	61	88	-	13	1 173	-
Cambria town, Niagara County	2 066	1 699	17	172	128	-	34	16	-	-
Cambridge village, Washington County	814	515	10	149	39	-	26	-	75	-
Cambridge town, Washington County	868	721	5	68	17	-	-	-	50	7
Camden village, Oneida County	1 000	585	16	253	71	12	29	12	22	-
Camden town, Oneida County	2 020	1 438	16	271	71	12	29	12	171	-
Cameron town, Steuben County	450	266	4	6	-	-	-	-	173	1
Camillus village, Onondaga County	627	267	52	142	87	50	29	-	-	-
Camillus town, Onondaga County	9 666	7 555	366	380	491	656	161	41	6	10
Campbell town, Steuben County	1 515	976	13	34	5	-	-	-	487	-
Canaan town, Columbia County	970	878	14	39	5	-	-	2	32	-
Canadice town, Ontario County	1 101	864	8	48	25	-	-	-	156	-
Canajoharie village, Montgomery County	1 014	603	2	262	74	49	16	-	8	-
Canajoharie town, Montgomery County	1 637	1 129	2	276	74	49	16	-	91	-
Canandaigua city, Ontario County	5 066	1 972	496	1 194	573	176	129	353	173	-
Canandaigua town, Ontario County	3 281	2 565	90	124	268	11	10	-	213	-
Canaseraga village, Allegany County	249	193	3	25	8	-	-	-	20	-
Canastota village, Madison County	1 954	1 019	38	612	84	25	-	124	52	-
Candor village, Tioga County	375	232	4	88	14	-	-	-	37	-
Candor town, Tioga County	2 234	1 388	13	218	14	17	-	-	561	23
Caneadea town, Allegany County	1 092	736	6	110	20	17	2	-	172	29
Canisteo village, Steuben County	1 020	709	9	214	19	4	17	-	48	-
Canisteo town, Steuben County	1 704	1 167	9	228	19	4	17	-	226	34
Canton village, St. Lawrence County	1 637	838	24	288	123	133	27	204	-	-
Canton town, St. Lawrence County	3 513	2 059	58	346	165	133	27	204	511	10
Cape Vincent village, Jefferson County	515	356	9	63	38	2	2	-	45	-
Cape Vincent town, Jefferson County	2 825	1 551	27	74	40	2	2	-	1 102	27
Carle Place CDP, Nassau County	1 922	1 519	17	116	19	79	70	102	-	-
Carlisle town, Schoharie County	732	545	5	53	7	-	-	-	110	12
Carlton town, Orleans County	1 598	1 443	15	45	25	13	-	-	57	-
Carmel town, Putnam County	11 283	9 134	560	753	339	217	110	62	102	6
Carmel Hamlet CDP, Putnam County	2 034	1 432	191	239	126	14	32	-	-	-
Caroga town, Fulton County	1 787	1 620	6	9	2	3	-	2	137	8
Caroline town, Tompkins County	1 276	918	16	104	17	-	35	9	177	-
Carroll town, Chautauqua County	1 441	1 042	13	148	19	20	36	-	163	-
Carrollton town, Cattaraugus County	656	469	2	15	-	18	-	-	149	3
Carthage village, Jefferson County	1 597	666	92	470	144	58	37	106	24	-
Cassadaga village, Chautauqua County	313	288	-	23	-	-	-	-	2	-
Castile village, Wyoming County	460	297	7	92	15	4	6	-	39	-
Castile town, Wyoming County	1 679	1 324	19	128	15	4	6	11	122	50
Castleton-on-Hudson village, Rensselaer County	654	366	14	179	31	10	52	-	-	2
Castorland village, Lewis County	125	76	-	30	-	-	11	-	8	-
Catharine town, Schuyler County	862	583	8	62	9	8	-	-	192	-

Table 18. **Units in Structure: 2000**—Con.

[Data based on a sample (except Tables 65-68). For information on confidentiality protection, coverage, sampling error, and nonsampling error, see Appendix G.
For location of definitions, see "How to Use This Census Report"]

State County Place and County Subdivision	Total housing units	Units in structure								
		1 unit, detached	1 unit, attached	2 to 4 units	5 to 9 units	10 to 19 units	20 to 49 units	50 or more units	Mobile home	Boat, RV, van, etc.
PLACE AND COUNTY SUBDIVISION—Con.										
Catlin town, Chemung County	1 069	791	-	30	-	-	-	-	248	-
Cato village, Cayuga County	254	144	3	50	17	32	-	-	8	-
Cato town, Cayuga County	1 293	934	8	63	14	32	-	3	227	12
Caton town, Steuben County	819	636	2	23	2	-	-	-	156	-
Catskill village, Greene County	2 044	1 045	56	777	138	14	-	7	7	-
Catskill town, Greene County	5 700	3 526	87	1 111	239	54	39	7	637	-
Cattaraugus village, Cattaraugus County	483	349	2	102	2	1	20	-	7	-
Cattaraugus Reservation, Cattaraugus County	129	56	-	-	-	-	-	-	73	-
Cattaraugus Reservation, Chautauqua County	12	9	-	-	-	-	-	-	3	-
Cattaraugus Reservation, Erie County	753	312	10	56	-	26	3	-	346	-
Cayuga village, Cayuga County	243	202	2	19	15	-	3	-	2	-
Cayuga Heights village, Tompkins County	1 561	824	95	245	121	54	131	83	8	-
Cayuta town, Schuyler County	228	132	2	2	-	-	-	-	92	-
Cazenovia village, Madison County	1 028	627	50	154	80	40	56	21	-	-
Cazenovia town, Madison County	2 567	2 042	62	232	90	40	56	21	24	-
Cedarhurst village, Nassau County	2 366	1 426	48	319	72	84	132	285	-	-
Celoron village, Chautauqua County	594	477	-	70	41	-	-	-	6	-
Centereach CDP, Suffolk County	8 321	7 840	73	331	12	49	16	-	-	-
Center Moriches CDP, Suffolk County	2 455	2 222	5	64	7	46	104	7	-	-
Centerport CDP, Suffolk County	2 093	1 973	53	61	-	-	-	-	6	-
Centerville town, Allegany County	404	275	4	5	-	-	-	-	86	34
Central Islip CDP, Suffolk County	9 202	6 705	928	499	392	269	132	244	33	-
Central Square village, Oswego County	795	370	-	122	107	116	33	12	35	-
Central Valley CDP, Orange County	667	515	7	90	19	24	5	7	-	-
Centre Island village, Nassau County	210	202	3	-	2	3	-	-	-	-
Champion town, Jefferson County	1 911	1 150	38	295	84	12	75	37	220	-
Champlain village, Clinton County	579	323	16	128	28	12	-	-	72	-
Champlain town, Clinton County	2 718	1 662	42	408	163	57	2	3	376	5
Chappaqua CDP, Westchester County	3 132	2 680	244	106	74	21	-	-	-	7
Charleston town, Montgomery County	566	372	-	5	-	-	-	-	178	11
Charlotte town, Chautauqua County	717	423	6	27	4	20	11	2	214	10
Charlton town, Saratoga County	1 464	1 417	34	4	-	-	-	-	9	-
Chateaugay village, Franklin County	390	269	8	67	22	-	-	-	24	-
Chateaugay town, Franklin County	865	606	10	69	22	-	-	-	154	4
Chatham village, Columbia County	799	388	23	289	39	16	33	-	11	-
Chatham town, Columbia County	2 110	1 633	17	243	8	2	-	-	207	-
Chaumont village, Jefferson County	271	215	-	12	-	-	21	-	23	-
Chautauqua town, Chautauqua County	4 184	2 650	364	340	277	131	56	76	282	8
Chazy town, Clinton County	1 841	1 316	12	147	18	10	-	-	338	-
Cheektowaga CDP, Erie County	35 823	21 846	708	9 018	1 385	1 375	111	301	1 079	-
Cheektowaga town, Erie County	41 901	26 044	798	10 474	1 603	1 382	111	309	1 180	-
Chemung town, Chemung County	1 053	706	-	20	11	-	-	-	307	9
Chenango town, Broome County	4 734	3 875	114	217	56	69	53	6	344	-
Cherry Creek village, Chautauqua County	233	176	-	7	-	-	-	-	50	-
Cherry Creek town, Chautauqua County	480	377	-	7	-	-	-	-	96	-
Cherry Valley village, Otsego County	293	206	6	63	7	-	2	4	2	3
Cherry Valley town, Otsego County	618	479	11	69	7	-	2	4	40	6
Chester village, Orange County	1 484	546	404	148	231	36	77	11	24	7
Chester town, Orange County	3 984	2 665	634	191	318	42	77	11	39	7
Chester town, Warren County	2 418	2 023	43	129	14	-	-	-	209	-
Chesterfield town, Essex County	1 374	1 016	28	83	20	-	-	-	221	6
Chestnut Ridge village, Rockland County	2 579	2 253	41	189	46	16	-	27	7	-
Chili town, Monroe County	10 427	7 771	644	486	892	319	59	177	79	-
Chittenango village, Madison County	1 971	1 423	33	183	192	60	-	-	71	9
Churchville village, Monroe County	746	440	229	57	2	14	3	1	-	-
Cicero town, Onondaga County	11 033	9 025	343	631	363	381	165	42	83	-
Cincinnatus town, Cortland County	453	307	3	56	4	-	-	-	81	2
Clare town, St. Lawrence County	109	93	-	4	-	-	-	-	12	-
Clarence town, Erie County	9 497	8 062	146	666	173	-	6	152	292	-
Clarence Center CDP, Erie County	632	526	25	81	-	-	-	-	-	-
Clarendon town, Orleans County	1 259	824	8	60	-	-	-	-	367	-
Clark Mills CDP, Oneida County	660	200	7	129	22	9	23	-	270	-
Clarkson town, Monroe County	2 090	1 588	71	174	25	69	-	14	149	-
Clarkstown town, Rockland County	28 220	20 150	2 454	2 390	1 811	586	247	401	173	8
Clarksville town, Allegany County	765	538	3	8	-	-	-	-	203	13
Claverack town, Columbia County	2 839	1 989	29	381	58	-	34	-	348	-
Claverack-Red Mills CDP, Columbia County	523	429	-	70	11	-	-	-	13	-
Clay town, Onondaga County	23 398	15 861	1 252	639	1 572	1 693	779	748	844	10
Clayton village, Jefferson County	1 107	725	60	185	23	5	21	60	28	-
Clayton town, Jefferson County	3 391	2 402	91	236	23	5	21	65	532	16
Clayville village, Oneida County	201	115	10	66	9	-	-	-	1	-
Clermont town, Columbia County	725	511	16	59	15	-	-	-	124	-
Cleveland village, Oswego County	310	244	3	35	1	-	-	-	27	-
Clifton town, St. Lawrence County	774	713	-	12	8	-	-	-	32	9
Clifton Park town, Saratoga County	13 069	9 096	1 294	510	754	1 095	116	173	31	-
Clifton Springs village, Ontario County	928	492	8	134	67	22	46	122	37	-
Clinton town, Clinton County	351	226	2	8	13	-	-	-	99	3
Clinton town, Dutchess County	1 734	1 593	27	78	6	-	-	6	18	6
Clinton village, Oneida County	971	528	15	177	30	35	76	110	-	-
Clintondale CDP, Ulster County	587	344	-	114	26	14	-	-	89	-
Clyde village, Wayne County	967	627	-	225	75	-	21	-	19	-
Clymer town, Chautauqua County	558	445	8	35	9	6	-	-	55	-
Cobleskill village, Schoharie County	1 682	677	7	679	156	50	102	11	-	-
Cobleskill town, Schoharie County	2 509	1 297	31	723	171	50	102	11	124	-
Cochecton town, Sullivan County	955	725	6	37	30	-	-	-	154	3
Coeymans CDP, Albany County	418	190	13	137	34	9	35	-	-	-
Coeymans town, Albany County	3 404	1 999	40	600	182	121	43	6	413	-
Cohocton village, Steuben County	346	262	1	45	2	4	-	-	32	-
Cohocton town, Steuben County	1 144	842	5	82	2	4	-	-	209	-

Table 18. **Units in Structure: 2000**—Con.

[Data based on a sample (except Tables 65-68). For information on confidentiality protection, coverage, sampling error, and nonsampling error, see Appendix G.
For location of definitions, see "How to Use This Census Report"]

State County Place and County Subdivision	Total housing units	Units in structure								
		1 unit, detached	1 unit, attached	2 to 4 units	5 to 9 units	10 to 19 units	20 to 49 units	50 or more units	Mobile home	Boat, RV, van, etc.
PLACE AND COUNTY SUBDIVISION—Con.										
Cohoes city, Albany County	7 689	2 126	270	3 880	522	302	129	452	-	8
Colchester town, Delaware County	1 587	1 118	20	68	7	-	-	-	363	11
Cold Brook village, Herkimer County	144	113	2	17	-	-	-	-	12	-
Colden town, Erie County	1 337	1 188	25	83	-	5	16	-	20	-
Coldspring town, Cattaraugus County	373	278	2	24	-	-	-	-	60	9
Cold Spring village, Putnam County	953	486	52	255	62	51	9	38	-	-
Cold Spring Harbor CDP, Suffolk County	1 790	1 662	22	99	7	-	-	-	-	-
Colesville town, Broome County	2 189	1 424	29	127	-	-	-	-	601	8
Collins town, Erie County	1 882	1 267	22	301	70	8	12	-	202	-
Colonie village, Albany County	3 264	2 701	58	217	142	18	-	-	128	-
Colonie town, Albany County	32 280	22 677	724	3 284	1 216	1 608	766	1 337	666	2
Colton town, St. Lawrence County	1 169	991	6	39	-	10	-	-	109	14
Columbia town, Herkimer County	632	447	-	31	-	-	-	-	151	3
Columbus town, Chenango County	434	270	-	4	5	-	-	-	148	7
Commack CDP, Suffolk County	11 831	10 944	360	194	40	166	14	96	10	7
Concord town, Erie County	3 451	2 412	64	541	162	9	-	60	203	-
Conesus town, Livingston County	963	759	9	7	-	-	-	-	184	4
Conesville town, Schoharie County	765	554	2	9	-	-	-	-	152	48
Conewango town, Cattaraugus County	600	467	11	25	16	-	2	-	79	-
Congers CDP, Rockland County	2 786	2 153	324	211	81	17	-	-	-	-
Conklin town, Broome County	2 435	1 671	29	186	36	8	-	-	505	-
Conquest town, Cayuga County	847	537	-	6	4	-	-	-	294	6
Constable town, Franklin County	607	382	5	26	15	-	-	-	179	-
Constableville village, Lewis County	149	115	-	14	5	-	-	-	12	3
Constantia CDP, Oswego County	547	368	8	25	12	-	-	-	125	9
Constantia town, Oswego County	2 351	1 732	30	70	13	-	-	-	497	9
Cooperstown village, Otsego County	1 071	599	26	346	65	8	17	-	10	-
Copake town, Columbia County	2 185	1 919	47	99	15	-	-	-	105	-
Copake Lake CDP, Columbia County	790	699	15	29	10	-	-	-	37	-
Copenhagen village, Lewis County	386	174	9	148	10	17	2	-	20	6
Copiague CDP, Suffolk County	7 415	5 774	231	1 087	67	91	52	103	10	-
Coram CDP, Suffolk County	12 909	7 292	2 080	703	997	1 116	419	302	-	-
Corfu village, Genesee County	332	180	2	89	6	-	31	-	24	-
Corinth village, Saratoga County	1 144	646	8	325	51	4	42	4	64	-
Corinth town, Saratoga County	2 804	1 753	15	396	51	4	42	4	524	15
Corning city, Steuben County	5 509	2 862	91	1 673	255	291	87	250	-	-
Corning town, Steuben County	2 626	2 138	38	199	7	-	-	-	244	-
Cornwall town, Orange County	4 857	3 413	178	633	195	130	54	214	40	-
Cornwall on Hudson village, Orange County	1 237	969	15	136	60	52	3	-	2	-
Cortland city, Cortland County	7 550	3 273	128	2 422	782	329	152	433	23	8
Cortlandt town, Westchester County	14 065	10 433	606	1 371	420	473	556	186	20	-
Cortlandville town, Cortland County	3 431	2 231	37	402	211	238	7	11	294	-
Cortland West CDP, Cortland County	528	476	7	40	5	-	-	-	-	-
Country Knolls CDP, Saratoga County	741	735	-	6	-	-	-	-	-	-
Cove Neck village, Nassau County	128	126	2	-	-	-	-	-	-	-
Coventry town, Chenango County	772	465	-	7	-	-	-	-	298	2
Covert town, Seneca County	1 183	962	7	59	10	-	-	-	145	-
Covington town, Wyoming County	497	341	3	19	7	2	-	-	125	-
Coxsackie village, Greene County	1 308	754	46	323	45	82	29	16	13	-
Coxsackie town, Greene County	2 789	1 795	51	430	63	82	29	16	323	-
Cragsmoor CDP, Ulster County	255	250	-	5	-	-	-	-	-	-
Crawford town, Orange County	2 851	2 294	42	263	82	-	46	-	124	-
Croghan village, Lewis County	330	196	4	62	15	13	26	-	14	-
Croghan town, Lewis County	1 713	1 331	8	93	6	13	26	-	214	22
Crompond CDP, Westchester County	608	513	20	24	41	5	-	5	-	-
Croton-on-Hudson village, Westchester County	2 859	2 014	163	381	95	52	86	68	-	-
Crown Heights CDP, Dutchess County	1 045	825	35	24	-	18	95	6	42	-
Crown Point town, Essex County	1 063	786	17	47	6	-	-	-	192	15
Crugers CDP, Westchester County	874	295	19	72	50	242	87	94	15	-
Cuba village, Allegany County	703	430	13	142	79	18	-	-	21	-
Cuba town, Allegany County	1 712	1 200	13	153	85	28	-	-	222	11
Cumberland Head CDP, Clinton County	779	723	5	24	14	-	-	-	13	-
Cutchogue CDP, Suffolk County	1 672	1 635	9	14	6	-	-	-	8	-
Cuyler town, Cortland County	406	232	-	25	4	-	-	-	141	4
Danby town, Tompkins County	1 249	1 023	9	134	10	7	-	-	66	-
Dannemora village, Clinton County	516	355	6	116	34	-	3	-	2	-
Dannemora town, Clinton County	1 253	892	57	128	38	19	3	-	116	-
Dansville village, Livingston County	2 090	1 319	16	434	158	50	98	-	15	-
Dansville town, Steuben County	833	542	6	25	-	-	-	-	258	2
Danube town, Herkimer County	452	304	1	2	-	-	-	-	145	-
Darien town, Genesee County	1 119	973	23	90	19	-	-	-	14	-
Davenport town, Delaware County	1 478	896	8	79	17	-	-	-	439	39
Day town, Saratoga County	1 501	1 283	7	5	-	-	-	-	168	38
Dayton town, Cattaraugus County	828	604	6	49	7	15	-	-	144	3
Decatur town, Otsego County	275	217	-	8	-	-	-	-	44	6
Deerfield town, Oneida County	1 512	1 358	35	68	-	-	-	-	51	-
Deerpark town, Orange County	3 332	2 327	35	125	19	12	-	10	804	-
Deer Park CDP, Suffolk County	9 679	7 975	387	718	128	151	60	243	17	-
Deferiet village, Jefferson County	145	107	-	21	-	15	-	-	2	-
De Kalb town, St. Lawrence County	897	700	6	42	2	-	-	-	145	2
Delanson village, Schenectady County	165	120	3	40	-	-	-	-	2	-
Delaware town, Sullivan County	1 335	996	61	126	18	4	-	-	130	-
Delevan village, Cattaraugus County	467	274	-	111	44	7	4	-	27	-
Delhi village, Delaware County	810	473	16	201	39	20	35	-	26	-
Delhi town, Delaware County	1 818	1 215	23	263	54	20	35	-	199	9
Delmar CDP, Albany County	3 449	2 658	131	600	27	14	19	-	-	-
Denmark town, Lewis County	1 140	715	13	214	10	17	13	-	148	10
Denning town, Ulster County	527	455	6	-	-	-	-	-	64	2

Table 18. **Units in Structure: 2000**—Con.

[Data based on a sample (except Tables 65-68). For information on confidentiality protection, coverage, sampling error, and nonsampling error, see Appendix G.
For location of definitions, see "How to Use This Census Report"]

State County Place and County Subdivision	Total housing units	Units in structure								
		1 unit, detached	1 unit, attached	2 to 4 units	5 to 9 units	10 to 19 units	20 to 49 units	50 or more units	Mobile home	Boat, RV, van, etc.
PLACE AND COUNTY SUBDIVISION—Con.										
Depauville CDP, Jefferson County	189	164	-	7	-	-	-	-	18	-
Depew village, Erie County	7 105	4 568	179	1 923	289	15	-	8	123	-
De Peyster town, St. Lawrence County	299	222	2	5	-	-	-	2	68	-
Deposit village	828	463	12	198	60	29	-	10	56	-
Broome County (part)	403	263	6	106	17	7	-	-	4	-
Delaware County (part)	425	200	6	92	43	22	-	10	52	-
Deposit town, Delaware County	1 052	688	8	92	43	22	-	10	184	5
Dering Harbor village, Suffolk County	31	31	-	-	-	-	-	-	-	-
DeRuyter village, Madison County	225	128	4	33	15	-	24	-	21	-
DeRuyter town, Madison County	860	626	8	48	15	-	28	-	133	2
De Witt town, Onondaga County	10 694	7 146	230	1 062	887	486	177	390	316	-
Dexter village, Jefferson County	453	285	-	121	20	-	6	-	21	-
Diana town, Lewis County	1 172	961	4	71	-	-	-	-	124	12
Dickinson town, Broome County	2 131	1 417	62	481	109	6	42	6	8	-
Dickinson town, Franklin County	419	354	4	2	-	-	-	-	57	2
Dix town, Schuyler County	1 797	1 050	24	320	32	-	62	3	306	-
Dix Hills CDP, Suffolk County	8 066	7 848	38	173	-	-	-	-	7	-
Dobbs Ferry village, Westchester County	3 941	1 612	329	1 092	411	153	213	131	-	-
Dolgeville village	1 022	623	-	317	24	-	41	-	17	-
Fulton County (part)	62	35	-	23	2	-	-	-	2	-
Herkimer County (part)	960	588	-	294	22	-	41	-	15	-
Dover town, Dutchess County	3 269	1 996	50	358	46	90	-	4	725	-
Dover Plains CDP, Dutchess County	879	357	-	135	15	75	-	4	293	-
Dresden town, Washington County	635	505	7	12	-	-	-	-	101	10
Dresden village, Yates County	149	117	2	18	6	-	-	-	6	-
Dryden village, Tompkins County	803	520	2	153	60	11	7	50	-	-
Dryden town, Tompkins County	5 807	3 289	107	806	219	114	98	50	1 113	11
Duane town, Franklin County	192	179	-	-	-	2	-	-	11	-
Duane Lake CDP, Schenectady County	150	143	7	-	-	-	-	-	-	-
Duanesburg CDP, Schenectady County	158	119	-	39	-	-	-	-	-	-
Duanesburg town, Schenectady County	2 307	2 054	38	164	10	-	-	11	30	-
Dundee village, Yates County	716	371	7	91	75	27	24	35	86	-
Dunkirk city, Chautauqua County	6 071	3 779	113	1 735	75	50	76	200	43	-
Dunkirk town, Chautauqua County	616	431	2	44	25	2	20	-	90	2
Durham town, Greene County	1 642	1 235	19	70	23	2	-	-	293	-
Eagle town, Wyoming County	531	424	2	14	-	-	2	-	70	19
Earlville village	324	244	1	46	3	-	-	-	30	-
Chenango County (part)	135	101	-	17	-	-	-	-	17	-
Madison County (part)	189	143	1	29	3	-	-	-	13	-
East Atlantic Beach CDP, Nassau County	965	684	9	272	-	-	-	-	-	-
East Aurora village, Erie County	2 704	1 696	91	638	198	59	5	10	7	-
East Bloomfield town, Ontario County	1 268	956	35	121	33	46	13	-	64	-
Eastchester CDP, Westchester County	7 919	4 023	211	943	324	180	760	1 473	5	-
Eastchester town, Westchester County	13 035	5 761	533	1 641	549	573	1 483	2 484	11	-
East Farmingdale CDP, Suffolk County	1 730	1 295	29	239	6	35	56	70	-	-
East Fishkill town, Dutchess County	8 467	7 753	137	279	52	38	43	-	165	-
East Garden City CDP, Nassau County	307	195	57	46	-	-	-	-	9	-
East Glenville CDP, Schenectady County	2 248	1 970	12	182	78	-	-	-	6	-
East Greenbush CDP, Rensselaer County	1 584	1 091	32	117	275	16	28	25	-	-
East Greenbush town, Rensselaer County	6 254	4 372	421	563	498	214	61	84	41	-
East Hampton village, Suffolk County	1 748	1 611	49	69	7	9	-	-	3	-
East Hampton town, Suffolk County	19 640	16 605	351	484	245	572	487	404	492	-
East Hampton North CDP, Suffolk County	2 222	1 730	47	110	-	17	59	45	214	-
East Hills village, Nassau County	2 265	2 247	-	18	-	-	-	-	-	-
East Islip CDP, Suffolk County	4 657	3 904	175	171	71	43	58	220	15	-
East Ithaca CDP, Tompkins County	1 067	377	258	313	49	20	8	35	7	-
East Kingston CDP, Ulster County	140	124	-	16	-	-	-	-	-	-
East Marion CDP, Suffolk County	747	703	6	32	-	-	-	-	2	4
East Massapequa CDP, Nassau County	6 535	5 634	108	404	120	187	16	53	13	-
East Meadow CDP, Nassau County	12 387	10 118	457	899	230	352	102	219	10	-
East Moriches CDP, Suffolk County	1 677	1 482	41	38	22	73	-	-	14	7
East Nassau village, Rensselaer County	255	221	-	24	-	-	-	-	10	-
East Northport CDP, Suffolk County	7 074	6 388	96	520	34	-	36	-	-	-
East Norwich CDP, Nassau County	950	930	9	11	-	-	-	-	-	-
Easton town, Washington County	953	785	20	90	-	-	-	-	58	-
East Otto town, Cattaraugus County	523	381	4	19	7	17	-	-	95	-
East Patchogue CDP, Suffolk County	7 766	5 743	76	796	336	335	241	228	11	-
Eastport CDP, Suffolk County	624	476	46	39	12	-	-	-	51	-
East Quogue CDP, Suffolk County	2 466	2 257	35	38	14	-	7	-	115	-
East Randolph village, Cattaraugus County	213	158	-	49	4	-	-	-	2	-
East Rochester village, Monroe County	2 919	1 568	143	1 049	101	-	43	-	8	7
East Rochester town, Monroe County	2 919	1 568	143	1 049	101	-	43	-	8	7
East Rockaway village, Nassau County	4 027	2 297	43	986	67	57	189	388	-	-
East Shoreham CDP, Suffolk County	1 810	1 778	14	18	-	-	-	-	-	-
East Syracuse village, Onondaga County	1 503	620	25	627	42	42	39	108	-	-
East Williston village, Nassau County	846	818	10	2	-	14	-	-	2	-
Eaton town, Madison County	1 802	1 260	15	140	69	21	7	-	262	28
Eatons Neck CDP, Suffolk County	546	544	2	-	-	-	-	-	-	-
Eden CDP, Erie County	1 273	1 089	5	120	47	-	-	-	12	-
Eden town, Erie County	2 995	2 675	11	229	57	-	-	-	23	-
Edinburg town, Saratoga County	1 916	1 376	13	17	-	-	-	-	426	84
Edmeston town, Otsego County	824	543	4	64	6	5	18	-	182	2
Edwards village, St. Lawrence County	199	149	4	35	-	-	-	-	11	-
Edwards town, St. Lawrence County	568	432	11	42	-	-	-	-	79	4
Elba village, Genesee County	260	213	-	47	-	-	-	-	-	-
Elba town, Genesee County	910	745	14	76	-	-	-	-	75	-
Elbridge village, Onondaga County	457	356	-	77	19	5	-	-	-	-

Table 18. **Units in Structure: 2000**—Con.

[Data based on a sample (except Tables 65-68). For information on confidentiality protection, coverage, sampling error, and nonsampling error, see Appendix G.
For location of definitions, see "How to Use This Census Report"]

State County Place and County Subdivision	Total housing units	Units in structure								
		1 unit, detached	1 unit, attached	2 to 4 units	5 to 9 units	10 to 19 units	20 to 49 units	50 or more units	Mobile home	Boat, RV, van, etc.
PLACE AND COUNTY SUBDIVISION—Con.										
Elbridge town, Onondaga County	2 513	1 766	12	188	27	36	37	11	434	2
Elizabethtown town, Essex County	797	636	7	70	39	9	-	-	36	-
Ellenburg town, Clinton County	938	688	16	39	-	28	4	2	161	-
Ellenville village, Ulster County	1 767	772	38	659	130	78	61	-	29	-
Ellery town, Chautauqua County	2 639	2 044	20	101	25	43	-	-	389	17
Ellicott town, Chautauqua County	4 104	3 098	38	553	188	75	72	7	67	6
Ellicottville village, Cattaraugus County	574	293	58	113	27	2	-	-	81	-
Ellicottville town, Cattaraugus County	2 098	985	425	241	196	85	-	-	166	-
Ellington town, Chautauqua County	637	465	-	12	-	-	-	-	155	5
Ellisburg village, Jefferson County	96	85	-	3	-	-	-	-	8	-
Ellisburg town, Jefferson County	1 767	1 285	23	61	9	-	-	-	374	15
Elma town, Erie County	4 296	3 837	147	286	-	16	-	-	10	-
Elma Center CDP, Erie County	991	821	99	63	-	8	-	-	-	-
Elmira city, Chemung County	12 895	6 129	213	4 460	1 108	211	180	567	27	-
Elmira town, Chemung County	3 175	2 766	24	208	51	10	72	35	9	-
Elmira Heights village, Chemung County	1 989	1 123	36	518	61	40	-	197	14	-
Elmont CDP, Nassau County	10 151	8 094	261	1 605	53	82	-	39	17	-
Elmsford village, Westchester County	1 748	862	33	462	107	124	59	101	-	-
Elwood CDP, Suffolk County	3 485	3 386	22	77	-	-	-	-	-	-
Endicott village, Broome County	6 686	2 477	102	2 778	621	256	273	157	16	6
Endwell CDP, Broome County	5 421	4 013	111	867	151	96	32	115	36	-
Enfield town, Tompkins County	1 450	729	12	110	31	13	-	-	555	-
Ephratah town, Fulton County	724	517	3	6	-	-	-	-	198	-
Erin town, Chemung County	802	549	2	6	-	-	-	1	241	3
Erwin town, Steuben County	3 196	1 993	47	286	296	143	34	127	270	-
Esopus town, Ulster County	3 724	2 603	227	471	91	23	10	55	244	-
Esperance village, Schoharie County	157	119	-	29	-	-	-	-	9	-
Esperance town, Schoharie County	856	556	8	73	-	13	-	-	204	2
Essex town, Essex County	527	455	6	8	-	-	-	-	56	2
Evans town, Erie County	7 507	6 027	261	585	76	108	88	-	362	-
Evans Mills village, Jefferson County	278	160	2	74	10	-	25	-	5	2
Exeter town, Otsego County	542	427	7	9	-	-	-	-	99	-
Fabius village, Onondaga County	140	113	-	27	-	-	-	-	-	-
Fabius town, Onondaga County	779	681	9	62	4	-	-	-	22	1
Fairfield town, Herkimer County	613	446	8	25	11	-	-	-	121	2
Fair Haven village, Cayuga County	729	598	1	26	-	4	35	-	55	10
Fairmount CDP, Onondaga County	4 527	3 677	29	80	216	404	77	34	-	10
Fairport village, Monroe County	2 429	1 635	53	576	95	36	23	11	-	-
Fairview CDP, Dutchess County	2 008	1 383	40	267	99	132	-	7	80	-
Fairview CDP, Westchester County	967	388	71	262	43	44	54	105	-	-
Falconer village, Chautauqua County	1 219	662	14	344	85	50	14	-	50	-
Fallsburg town, Sullivan County	6 673	3 394	529	920	368	67	62	463	864	6
Farmersville town, Cattaraugus County	671	393	4	6	-	-	-	-	198	70
Farmingdale village, Nassau County	3 290	1 593	125	635	194	295	172	269	7	-
Farmington town, Ontario County	4 046	2 526	348	155	337	112	16	35	517	-
Farmingville CDP, Suffolk County	5 179	4 679	69	207	94	59	10	43	18	-
Farnham village, Erie County	125	93	2	28	-	-	-	-	2	-
Fayette town, Seneca County	1 680	1 358	31	80	21	-	-	-	190	-
Fayetteville village, Onondaga County	1 946	1 293	152	314	47	33	82	25	-	-
Fenner town, Madison County	659	462	5	44	-	-	-	-	148	-
Fenton town, Broome County	2 941	2 098	5	201	-	4	-	-	633	-
Fine town, St. Lawrence County	1 146	951	4	16	19	2	2	-	139	13
Fire Island CDP, Suffolk County	3 224	3 019	25	46	37	-	95	-	2	-
Firthcliffe CDP, Orange County	2 110	1 164	123	361	119	73	51	206	13	-
Fishers Island CDP, Suffolk County	622	551	24	36	11	-	-	-	-	-
Fishkill village, Dutchess County	1 018	330	59	250	142	131	37	69	-	-
Fishkill town, Dutchess County	7 059	3 411	880	701	868	538	172	202	287	-
Flanders CDP, Suffolk County	1 517	1 385	31	75	15	-	-	-	11	-
Fleischmanns village, Delaware County	290	194	12	45	20	9	-	2	8	-
Fleming town, Cayuga County	1 153	981	3	39	-	-	-	-	130	-
Floral Park village, Nassau County	5 912	4 230	116	1 063	169	195	127	6	6	-
Florence town, Oneida County	435	263	2	2	-	-	-	-	168	-
Florida town, Montgomery County	1 138	877	4	53	4	5	-	-	192	3
Florida village, Orange County	972	661	212	62	31	-	-	-	6	-
Flower Hill village, Nassau County	1 514	1 391	29	-	6	31	34	16	7	-
Floyd town, Oneida County	1 484	1 060	29	32	21	-	-	5	337	-
Fonda village, Montgomery County	405	180	3	121	18	2	30	-	51	-
Forestburgh town, Sullivan County	500	460	5	8	-	-	-	-	27	-
Forest Home CDP, Tompkins County	466	97	11	42	47	212	51	6	-	-
Forestport town, Oneida County	2 027	1 719	13	20	-	-	-	-	267	8
Forestville village, Chautauqua County	328	239	9	63	-	-	-	-	17	-
Fort Ann village, Washington County	207	132	4	61	6	-	-	-	4	-
Fort Ann town, Washington County	1 957	1 659	22	134	6	-	-	-	133	3
Fort Covington town, Franklin County	707	541	2	38	11	9	-	-	104	2
Fort Drum CDP, Jefferson County	2 281	63	645	1 352	214	7	-	-	-	-
Fort Edward village, Washington County	1 424	810	50	478	68	11	-	-	7	-
Fort Edward town, Washington County	2 487	1 627	50	617	91	11	-	-	77	14
Fort Johnson village, Montgomery County	220	185	2	27	-	-	-	-	6	-
Fort Montgomery CDP, Orange County	587	442	8	25	-	7	-	-	105	-
Fort Plain village, Montgomery County	1 104	560	35	323	101	6	-	-	75	4
Fort Salonga CDP, Suffolk County	3 327	3 148	71	91	17	-	-	-	-	-
Fowler town, St. Lawrence County	1 015	763	4	12	-	11	-	-	223	2
Frankfort village, Herkimer County	1 164	725	24	323	50	5	30	-	7	-
Frankfort town, Herkimer County	3 185	2 129	52	504	50	26	38	77	309	-
Franklin village, Delaware County	189	107	4	70	3	-	-	-	5	-
Franklin town, Delaware County	1 371	1 039	13	103	5	-	-	-	206	5
Franklin town, Franklin County	982	852	9	-	-	-	-	-	109	12
Franklin Square CDP, Nassau County	10 364	8 693	161	1 271	37	159	12	26	5	-
Franklinville village, Cattaraugus County	757	528	4	171	10	5	33	-	6	-

Table 18. **Units in Structure: 2000**—Con.

[Data based on a sample (except Tables 65-68). For information on confidentiality protection, coverage, sampling error, and nonsampling error, see Appendix G.
For location of definitions, see "How to Use This Census Report"]

State County Place and County Subdivision	Total housing units	Units in structure								
		1 unit, detached	1 unit, attached	2 to 4 units	5 to 9 units	10 to 19 units	20 to 49 units	50 or more units	Mobile home	Boat, RV, van, etc.
PLACE AND COUNTY SUBDIVISION—Con.										
Franklinville town, Cattaraugus County	1 570	1 019	4	196	15	5	33	-	273	25
Fredonia village, Chautauqua County	3 835	2 060	103	1 031	282	145	51	143	20	-
Freedom town, Cattaraugus County	1 029	642	5	27	-	-	5	-	303	47
Freeport village, Nassau County	13 819	8 662	300	908	317	332	1 281	1 997	17	5
Freetown town, Cortland County	324	200	-	10	-	-	-	-	109	5
Freeville village, Tompkins County	224	130	-	56	31	-	4	-	3	-
Fremont town, Steuben County	458	336	-	19	-	-	-	-	99	4
Fremont town, Sullivan County	1 182	974	4	48	-	-	-	3	153	-
French Creek town, Chautauqua County	589	315	138	9	3	-	-	-	101	23
Frewsburg CDP, Chautauqua County	773	544	6	148	19	20	36	-	-	-
Friendship CDP, Allegany County	511	313	4	63	20	9	19	-	80	3
Friendship town, Allegany County	974	601	4	67	20	12	19	-	232	19
Fulton city, Oswego County	5 501	2 899	107	1 614	241	202	145	269	18	6
Fulton town, Schoharie County	799	642	4	30	-	-	-	-	107	16
Fultonville village, Montgomery County	316	188	5	85	7	12	-	-	19	-
Gaines town, Orleans County	1 637	902	-	48	120	7	45	-	515	-
Gainesville village, Wyoming County	120	84	-	29	-	-	-	-	7	-
Gainesville town, Wyoming County	945	655	4	107	10	11	25	-	133	-
Galen town, Wayne County	1 804	1 247	6	250	82	-	21	-	198	-
Galeville CDP, Onondaga County	2 111	1 452	39	195	151	71	34	169	-	-
Gallatin town, Columbia County	913	802	11	29	-	-	-	-	71	-
Galway village, Saratoga County	84	63	-	11	-	-	-	-	10	-
Galway town, Saratoga County	1 879	1 674	13	95	12	-	-	-	85	-
Gang Mills CDP, Steuben County	1 410	865	19	100	220	102	26	44	34	-
Garden City village, Nassau County	7 549	6 318	65	88	128	124	210	607	-	9
Garden City Park CDP, Nassau County	2 548	2 184	25	220	9	6	-	104	-	-
Garden City South CDP, Nassau County	1 411	1 271	4	136	-	-	-	-	-	-
Gardiner CDP, Ulster County	365	286	6	44	14	-	-	-	15	-
Gardiner town, Ulster County	2 255	1 817	36	183	65	24	-	-	130	-
Gardnertown CDP, Orange County	1 714	1 454	31	172	8	-	-	-	49	-
Gasport CDP, Niagara County	491	395	-	62	24	10	-	-	-	-
Gates town, Monroe County	12 054	9 171	581	990	520	281	50	413	48	-
Gates-North Gates CDP, Monroe County	6 361	4 594	205	593	392	228	44	298	7	-
Geddes town, Onondaga County	7 611	5 685	77	1 255	192	222	87	38	46	9
Genesee town, Allegany County	804	535	2	18	-	-	-	-	239	10
Genesee Falls town, Wyoming County	176	129	-	10	-	-	-	-	37	-
Geneseo village, Livingston County	1 768	761	27	339	328	180	119	14	-	-
Geneseo town, Livingston County	2 663	1 579	35	389	328	191	119	14	8	-
Geneva city	5 573	2 931	175	1 559	392	195	125	187	9	-
Ontario County (part)	5 573	2 931	175	1 559	392	195	125	187	9	-
Seneca County (part)	-	-	-	-	-	-	-	-	-	-
Geneva town, Ontario County	1 532	1 139	39	57	100	81	19	6	91	-
Genoa town, Cayuga County	927	636	2	50	11	-	-	-	222	6
Georgetown town, Madison County	322	237	3	15	-	-	-	-	65	2
German town, Chenango County	234	134	-	-	-	-	-	-	93	7
German Flatts town, Herkimer County	5 853	3 553	86	1 281	252	61	70	242	302	6
Germantown CDP, Columbia County	427	320	4	87	-	-	-	-	16	-
Germantown town, Columbia County	984	728	4	132	7	-	2	48	63	-
Gerry town, Chautauqua County	730	507	2	32	11	-	-	-	169	9
Ghent CDP, Columbia County	251	207	-	22	5	-	-	-	17	-
Ghent town, Columbia County	2 244	1 448	25	252	40	14	33	-	428	4
Gilbertsville village, Otsego County	200	165	-	26	-	-	-	-	9	-
Gilboa town, Schoharie County	996	822	6	10	-	-	-	2	149	7
Gilgo-Oak Beach-Captree CDP, Suffolk County	248	248	-	-	-	-	-	-	-	-
Glasco CDP, Ulster County	716	414	53	152	38	16	26	-	17	-
Glen town, Montgomery County	863	618	5	95	7	12	-	-	126	-
Glen Cove city, Nassau County	9 734	5 372	613	2 607	294	197	219	420	6	6
Glen Head CDP, Nassau County	1 717	1 383	141	155	31	-	-	7	-	-
Glen Park village, Jefferson County	185	133	-	30	4	-	-	-	18	-
Glens Falls city, Warren County	6 824	3 304	69	2 396	584	162	-	292	11	6
Glens Falls North CDP, Warren County	3 689	2 112	266	275	483	182	198	129	44	-
Glenville town, Schenectady County	11 547	8 997	197	1 114	427	414	43	152	198	5
Glenwood Landing CDP, Nassau County	1 284	1 153	39	65	20	7	-	-	-	-
Gloversville city, Fulton County	7 540	3 212	55	3 475	292	157	54	215	80	-
Golden's Bridge CDP, Westchester County	587	355	146	49	-	10	27	-	-	-
Gordon Heights CDP, Suffolk County	945	887	14	44	-	-	-	-	-	-
Gorham town, Ontario County	1 900	1 636	63	69	20	30	4	-	78	-
Goshen village, Orange County	2 180	1 123	114	347	155	83	84	250	24	-
Goshen town, Orange County	4 320	2 999	121	476	187	83	94	329	31	-
Gouverneur village, St. Lawrence County	1 797	1 006	22	586	69	49	-	-	65	-
Gouverneur town, St. Lawrence County	2 724	1 600	22	611	73	49	-	-	369	-
Gowanda village	1 273	794	15	367	64	13	12	-	8	-
Cattaraugus County (part)	831	549	-	254	15	5	-	-	8	-
Erie County (part)	442	245	15	113	49	8	12	-	-	-
Grafton town, Rensselaer County	1 059	930	12	24	2	-	-	-	91	-
Granby town, Oswego County	2 869	1 641	55	155	59	30	-	6	923	-
Grand Island town, Erie County	7 354	5 952	134	345	477	182	203	61	-	-
Grand View-on-Hudson village, Rockland County	141	133	-	1	7	-	-	-	-	-
Granger town, Allegany County	357	232	-	-	-	-	-	-	102	23
Granville village, Washington County	1 126	616	26	349	75	16	40	-	4	-
Granville town, Washington County	2 635	1 840	26	414	82	16	50	-	207	-
Great Bend CDP, Jefferson County	320	187	-	33	18	12	-	-	70	-
Great Neck village, Nassau County	3 442	2 565	44	216	67	33	189	328	-	-
Great Neck Estates village, Nassau County	965	855	-	3	17	21	5	64	-	-
Great Neck Gardens CDP, Nassau County	371	371	-	-	-	-	-	-	-	-
Great Neck Plaza village, Nassau County	3 892	169	33	97	43	277	1 552	1 721	-	-
Great River CDP, Suffolk County	513	458	6	-	40	-	9	-	-	-

Table 18. **Units in Structure: 2000**—Con.

[Data based on a sample (except Tables 65-68). For information on confidentiality protection, coverage, sampling error, and nonsampling error, see Appendix G.
For location of definitions, see "How to Use This Census Report"]

State County Place and County Subdivision	Total housing units	Units in structure								
		1 unit, detached	1 unit, attached	2 to 4 units	5 to 9 units	10 to 19 units	20 to 49 units	50 or more units	Mobile home	Boat, RV, van, etc.
PLACE AND COUNTY SUBDIVISION—Con.										
Great Valley town, Cattaraugus County	1 207	810	8	60	-	51	-	-	278	-
Greece CDP, Monroe County	6 143	4 461	336	529	649	122	18	28	-	-
Greece town, Monroe County	38 315	28 208	1 498	3 127	3 274	782	713	671	42	-
Greenburgh town, Westchester County	34 084	17 074	2 513	4 822	2 520	1 723	1 876	3 550	6	-
Greene village, Chenango County	794	409	10	220	65	15	35	-	40	-
Greene town, Chenango County	2 546	1 643	31	276	74	15	35	-	451	21
Greenfield town, Saratoga County	3 222	2 191	97	132	21	-	7	150	624	-
Green Island village, Albany County	1 188	251	38	858	34	7	-	-	-	-
Green Island town, Albany County	1 188	251	38	858	34	7	-	-	-	-
Greenlawn CDP, Suffolk County	4 639	3 962	19	406	49	147	4	52	-	-
Greenport town, Columbia County	1 896	1 190	48	249	101	42	74	13	179	-
Greenport village, Suffolk County	1 075	655	15	278	119	5	3	-	-	-
Greenport West CDP, Suffolk County	1 279	1 000	56	58	70	70	-	-	25	-
Greenvale CDP, Nassau County	385	327	11	42	5	-	-	-	-	-
Greenville CDP, Greene County	231	149	14	45	-	-	-	-	23	-
Greenville town, Greene County	1 694	1 216	47	184	11	-	-	-	236	-
Greenville town, Orange County	1 365	1 148	28	51	5	-	-	-	133	-
Greenville CDP, Westchester County	3 447	1 707	26	73	94	188	268	1 091	-	-
Greenwich village, Washington County	843	441	23	298	34	9	34	-	4	-
Greenwich town, Washington County	2 101	1 572	31	321	45	9	34	-	84	5
Greenwood town, Steuben County	439	324	-	21	-	-	-	-	82	12
Greenwood Lake village, Orange County	1 534	1 209	24	219	46	36	-	-	-	-
Greig town, Lewis County	1 159	1 003	3	18	3	-	-	-	128	4
Groton village, Tompkins County	1 028	612	13	195	41	11	31	50	75	-
Groton town, Tompkins County	2 271	1 540	20	225	45	11	31	50	349	-
Grove town, Allegany County	444	282	10	20	-	-	-	-	101	31
Groveland town, Livingston County	648	566	2	55	2	-	-	-	23	-
Guilderland town, Albany County	13 928	8 476	1 060	1 134	1 523	749	421	418	147	-
Guilford town, Chenango County	1 493	921	4	72	-	-	-	-	492	4
Hadley town, Saratoga County	990	745	8	74	13	2	-	-	140	8
Hagaman village, Montgomery County	581	469	12	78	19	-	-	-	3	-
Hague town, Warren County	1 047	952	8	28	-	-	-	-	59	-
Halcott town, Greene County	285	234	-	4	-	-	-	-	43	4
Halesite CDP, Suffolk County	1 041	881	26	77	48	9	-	-	-	-
Halfmoon town, Saratoga County	8 172	3 480	462	952	812	503	382	67	1 514	-
Hamburg village, Erie County	4 156	3 006	43	625	236	24	-	222	-	-
Hamburg town, Erie County	22 830	15 677	676	2 942	976	919	111	653	876	-
Hamden town, Delaware County	902	639	9	65	-	-	-	-	160	29
Hamilton village, Madison County	783	446	23	224	21	42	25	-	2	-
Hamilton town, Madison County	1 714	1 173	29	270	33	42	25	-	142	-
Hamlin town, Monroe County	3 503	2 548	42	148	108	84	-	10	563	-
Hammond village, St. Lawrence County	149	99	4	6	6	14	-	-	20	-
Hammond town, St. Lawrence County	1 376	1 094	7	18	6	14	-	-	231	6
Hammondsport village, Steuben County	383	291	-	80	11	-	-	-	1	-
Hampton town, Washington County	435	364	2	17	-	-	-	-	49	3
Hampton Bays CDP, Suffolk County	6 881	5 936	147	256	147	147	98	35	115	-
Hamptonburgh town, Orange County	1 578	1 476	23	51	4	8	-	8	8	-
Hampton Manor CDP, Rensselaer County	1 108	857	21	149	54	27	-	-	-	-
Hancock village, Delaware County	594	358	7	120	26	6	22	-	52	3
Hancock town, Delaware County	2 512	1 778	25	143	26	6	22	-	501	11
Hannibal village, Oswego County	233	164	-	43	2	-	-	-	24	-
Hannibal town, Oswego County	1 962	1 082	16	85	7	-	-	-	772	-
Hanover town, Chautauqua County	3 501	2 495	33	410	51	9	44	-	459	-
Harbor Hills CDP, Nassau County	190	190	-	-	-	-	-	-	-	-
Harbor Isle CDP, Nassau County	518	485	7	26	-	-	-	-	-	-
Hardenburgh town, Ulster County	299	242	-	-	-	-	-	-	57	-
Harford town, Cortland County	363	226	3	7	-	-	26	-	101	-
Harmony town, Chautauqua County	916	665	12	58	-	-	-	-	181	-
Harpersfield town, Delaware County	913	645	2	76	29	-	-	-	157	4
Harrietstown town, Franklin County	3 417	2 038	66	510	430	64	-	225	84	-
Harriman village, Orange County	962	301	94	104	168	176	29	23	67	-
Harrisburg town, Lewis County	205	167	-	6	-	-	-	-	25	7
Harris Hill CDP, Erie County	1 952	1 740	50	45	109	-	-	8	-	-
Harrison village, Westchester County	8 657	4 498	361	2 889	205	165	196	343	-	-
Harrison town, Westchester County	8 657	4 498	361	2 889	205	165	196	343	-	-
Harrisville village, Lewis County	314	238	-	60	-	-	-	-	16	-
Hartford town, Washington County	885	655	8	44	24	-	-	-	154	-
Hartland town, Niagara County	1 582	1 266	9	113	26	-	6	-	155	7
Hartsdale CDP, Westchester County	4 482	1 987	208	377	293	360	331	926	-	-
Hartsville town, Steuben County	377	293	-	2	-	-	-	-	78	4
Hartwick town, Otsego County	1 098	758	3	86	4	-	-	-	247	-
Hastings town, Oswego County	3 635	2 463	46	222	122	128	33	12	597	12
Hastings-on-Hudson village, Westchester County	3 193	1 742	95	558	310	145	139	204	-	-
Hauppauge CDP, Suffolk County	7 143	5 463	549	217	450	346	38	74	6	-
Haverstraw village, Rockland County	2 910	818	501	1 118	137	130	87	111	8	-
Haverstraw town, Rockland County	11 538	4 703	1 721	2 075	1 172	793	183	254	629	8
Haviland CDP, Dutchess County	1 415	1 019	-	39	58	43	-	-	247	9
Hawthorne CDP, Westchester County	1 583	1 406	42	65	34	10	14	6	6	-
Head of the Harbor village, Suffolk County	501	495	2	4	-	-	-	-	-	-
Hebron town, Washington County	906	740	5	7	-	-	-	-	145	9
Hector town, Schuyler County	2 378	1 829	8	114	-	-	-	-	420	7
Hempstead village, Nassau County	15 563	7 209	479	1 606	384	682	1 301	3 888	-	14
Hempstead town, Nassau County	252 286	198 543	5 465	22 188	3 459	4 397	6 389	11 536	250	59
Henderson town, Jefferson County	1 560	1 292	9	25	-	3	22	-	203	6
Henrietta town, Monroe County	13 243	9 315	770	779	1 326	429	268	333	15	8
Heritage Hills CDP, Westchester County	2 355	283	1 661	307	88	9	-	-	-	7
Herkimer village, Herkimer County	3 557	1 722	69	1 076	202	181	128	179	-	-
Herkimer town, Herkimer County	4 530	2 500	94	1 094	202	181	128	179	152	-
Hermon village, St. Lawrence County	150	123	2	11	-	-	-	-	14	-

Table 18. **Units in Structure: 2000**—Con.

[Data based on a sample (except Tables 65-68). For information on confidentiality protection, coverage, sampling error, and nonsampling error, see Appendix G.
For location of definitions, see "How to Use This Census Report"]

State County Place and County Subdivision	Total housing units	Units in structure								
		1 unit, detached	1 unit, attached	2 to 4 units	5 to 9 units	10 to 19 units	20 to 49 units	50 or more units	Mobile home	Boat, RV, van, etc.
PLACE AND COUNTY SUBDIVISION—Con.										
Hermon town, St. Lawrence County	591	468	5	15	-	-	-	-	101	2
Herricks CDP, Nassau County	1 371	1 371	-	-	-	-	-	-	-	-
Herrings village, Jefferson County	45	35	-	8	-	-	-	-	2	-
Heuvelton village, St. Lawrence County	331	228	7	31	8	4	20	-	33	-
Hewlett CDP, Nassau County	2 735	1 607	53	326	138	101	222	288	-	-
Hewlett Bay Park village, Nassau County	162	159	-	-	-	-	-	3	-	-
Hewlett Harbor village, Nassau County	439	434	3	2	-	-	-	-	-	-
Hewlett Neck village, Nassau County	162	158	-	4	-	-	-	-	-	-
Hicksville CDP, Nassau County	13 912	12 618	79	993	42	94	39	47	-	-
High Falls CDP, Ulster County	278	238	-	24	-	-	-	-	16	-
Highland town, Sullivan County	1 558	1 316	16	77	17	-	-	-	132	-
Highland CDP, Ulster County	1 980	987	303	407	143	72	48	-	20	-
Highland Falls village, Orange County	1 682	858	45	442	150	48	86	-	46	7
Highland Mills CDP, Orange County	1 271	666	390	77	48	-	-	6	84	-
Highlands town, Orange County	3 414	1 411	661	724	221	76	118	-	196	7
Hillburn village, Rockland County	262	200	5	57	-	-	-	-	-	-
Hillcrest CDP, Rockland County	2 036	1 521	139	121	41	51	56	107	-	-
Hillsdale town, Columbia County	1 133	995	18	68	20	-	-	-	30	2
Hillside CDP, Ulster County	349	343	6	-	-	-	-	-	-	-
Hillside Lake CDP, Dutchess County	676	668	-	8	-	-	-	-	-	-
Hilton village, Monroe County	2 131	1 349	113	279	237	138	15	-	-	-
Hinsdale town, Cattaraugus County	1 136	630	-	64	-	-	-	-	403	39
Hobart village, Delaware County	188	125	-	37	11	-	-	-	15	-
Holbrook CDP, Suffolk County	9 163	6 743	755	371	184	473	222	322	86	7
Holland CDP, Erie County	491	345	6	83	57	-	-	-	-	-
Holland town, Erie County	1 408	1 121	13	134	76	-	-	-	64	-
Holland Patent village, Oneida County	224	125	2	55	28	3	-	-	11	-
Holley village, Orleans County	885	466	19	259	81	17	28	15	-	-
Holtsville CDP, Suffolk County	5 409	4 462	450	109	106	184	7	80	6	5
Homer village, Cortland County	1 460	1 034	35	342	21	20	-	-	8	-
Homer town, Cortland County	2 603	1 951	35	465	30	20	-	-	102	-
Honeoye Falls village, Monroe County	1 158	650	50	190	152	49	16	51	-	-
Hoosick town, Rensselaer County	2 879	1 887	70	588	74	16	96	-	148	-
Hoosick Falls village, Rensselaer County	1 553	855	31	528	47	10	69	-	13	-
Hope town, Hamilton County	294	234	3	-	-	-	-	-	57	-
Hopewell town, Ontario County	1 342	827	-	48	21	26	-	6	414	-
Hopewell Junction CDP, Dutchess County	933	725	-	79	38	30	43	-	18	-
Hopkinton town, St. Lawrence County	640	500	4	30	-	-	-	-	106	-
Horicon town, Warren County	1 767	1 480	30	51	3	-	-	2	193	8
Hornby town, Steuben County	659	439	-	11	4	-	-	-	205	-
Hornell city, Steuben County	4 100	2 206	48	1 406	169	103	56	44	68	-
Hornellsville town, Steuben County	1 830	1 224	5	108	11	-	24	-	448	10
Horseheads village, Chemung County	2 999	1 990	30	483	115	224	48	14	95	-
Horseheads town, Chemung County	8 359	5 776	94	1 374	211	352	48	211	293	-
Horseheads North CDP, Chemung County	1 151	808	8	210	-	-	-	-	125	-
Houghton CDP, Allegany County	331	185	4	88	20	17	2	-	15	-
Hounsfield town, Jefferson County	1 843	1 307	25	160	134	42	16	-	159	-
Howard town, Steuben County	709	529	5	3	-	-	-	-	159	13
Hudson city, Columbia County	3 347	755	202	1 627	357	137	44	209	16	-
Hudson Falls village, Washington County	3 120	1 612	29	1 182	144	57	-	77	19	-
Hume town, Allegany County	881	631	4	89	12	2	-	-	123	20
Humphrey town, Cattaraugus County	446	296	-	3	-	-	-	-	128	19
Hunter village, Greene County	631	391	9	92	40	19	64	-	12	4
Hunter town, Greene County	2 840	1 907	67	361	269	52	70	-	106	8
Huntington CDP, Suffolk County	7 288	5 790	239	978	138	52	45	46	-	-
Huntington town, Suffolk County	67 708	58 986	1 652	5 217	676	453	361	281	82	-
Huntington Bay village, Suffolk County	560	550	6	4	-	-	-	-	-	-
Huntington Station CDP, Suffolk County	10 021	7 688	308	1 674	76	72	98	100	5	-
Hurley CDP, Ulster County	1 496	1 251	6	65	5	8	-	-	161	-
Hurley town, Ulster County	2 946	2 522	38	94	27	20	-	-	240	5
Huron town, Wayne County	1 618	1 393	4	23	14	-	-	-	184	-
Hyde Park town, Dutchess County	7 704	5 301	158	664	352	425	35	27	733	9
Ilion village, Herkimer County	3 626	2 087	75	903	198	55	50	235	17	6
Independence town, Allegany County	474	327	2	36	11	-	-	-	98	-
Indian Lake town, Hamilton County	1 722	1 518	19	71	-	25	3	-	74	12
Inlet town, Hamilton County	1 014	781	58	60	4	-	-	-	108	3
Interlaken village, Seneca County	278	186	3	54	10	-	-	-	25	-
Inwood CDP, Nassau County	3 122	1 488	206	1 027	111	24	56	210	-	-
Ira town, Cayuga County	867	665	3	50	12	-	-	-	137	-
Irondequoit town, Monroe County	23 040	18 435	366	1 143	1 564	478	311	695	26	22
Irondequoit CDP, Monroe County	23 040	18 435	366	1 143	1 564	478	311	695	26	22
Irvington village, Westchester County	2 601	1 171	393	401	287	43	91	215	-	-
Ischua town, Cattaraugus County	481	323	-	-	2	-	-	-	134	22
Islandia village, Suffolk County	1 031	792	109	46	17	10	15	35	7	-
Island Park village, Nassau County	1 740	881	95	631	18	22	93	-	-	-
Islip CDP, Suffolk County	7 013	5 259	133	690	249	189	96	314	83	-
Islip town, Suffolk County	104 335	82 786	4 449	5 762	3 042	3 041	1 812	2 500	921	22
Islip Terrace CDP, Suffolk County	1 784	1 649	17	99	-	13	-	-	6	-
Italy town, Yates County	578	425	3	4	-	-	-	-	144	2
Ithaca city, Tompkins County	10 716	2 877	323	3 313	1 531	549	617	1 390	116	-
Ithaca town, Tompkins County	6 818	3 450	511	1 095	468	522	306	390	76	-
Jackson town, Washington County	1 077	851	4	50	7	-	-	-	161	4
Jamesport CDP, Suffolk County	964	890	16	33	-	-	-	-	25	-
Jamestown city, Chautauqua County	15 027	7 121	84	5 946	732	263	471	382	28	-
Jamestown West CDP, Chautauqua County	1 034	869	15	47	43	25	17	7	11	-
Jasper town, Steuben County	521	383	-	13	1	-	-	-	121	3
Java town, Wyoming County	1 035	958	6	55	4	-	-	-	8	4
Jay town, Essex County	1 443	1 130	12	162	30	2	-	-	106	1
Jefferson town, Schoharie County	904	698	4	29	2	-	2	-	169	-

Table 18. **Units in Structure: 2000**—Con.

[Data based on a sample (except Tables 65-68). For information on confidentiality protection, coverage, sampling error, and nonsampling error, see Appendix G. For location of definitions, see "How to Use This Census Report"]

State County Place and County Subdivision	Total housing units	Units in structure: 1 unit, detached	1 unit, attached	2 to 4 units	5 to 9 units	10 to 19 units	20 to 49 units	50 or more units	Mobile home	Boat, RV, van, etc.
PLACE AND COUNTY SUBDIVISION—Con.										
Jefferson Heights CDP, Greene County	405	311	-	38	34	7	-	-	15	-
Jefferson Valley-Yorktown CDP, Westchester County	5 526	3 821	648	578	271	101	37	53	-	17
Jeffersonville village, Sullivan County	203	123	-	46	4	11	-	-	19	-
Jericho CDP, Nassau County	4 607	3 353	713	87	314	27	47	66	-	-
Jerusalem town, Yates County	2 532	2 162	12	44	18	33	-	4	232	27
Jewett town, Greene County	1 026	875	46	31	-	-	-	2	70	2
Johnsburg town, Warren County	1 714	1 255	109	87	7	-	16	-	236	4
Johnson City village, Broome County	7 651	3 949	119	2 013	732	484	123	223	8	-
Johnstown city, Fulton County	3 976	2 028	25	1 475	160	159	25	36	68	-
Johnstown town, Fulton County	2 731	2 255	34	56	7	14	-	-	328	37
Jordan village, Onondaga County	540	353	10	80	8	31	37	11	8	2
Junius town, Seneca County	532	335	-	15	-	-	-	-	182	-
Kaser village, Rockland County	678	62	31	371	177	37	-	-	-	-
Keene town, Essex County	981	878	25	33	-	-	-	-	45	-
Keeseville village	823	501	26	131	47	13	-	1	104	-
Clinton County (part)	455	284	2	73	35	13	-	1	47	-
Essex County (part)	368	217	24	58	12	-	-	-	57	-
Kendall town, Orleans County	1 127	1 025	-	68	-	-	-	-	34	-
Kenmore village, Erie County	7 459	4 293	74	2 271	106	185	84	422	24	-
Kensington village, Nassau County	451	354	2	-	-	-	2	93	-	-
Kent town, Putnam County	5 353	4 716	218	301	38	9	53	-	18	-
Kerhonkson CDP, Ulster County	815	555	13	108	42	14	-	7	76	-
Kiantone town, Chautauqua County	540	485	4	37	-	-	-	-	14	-
Kinderhook village, Columbia County	573	489	8	44	21	3	-	-	8	-
Kinderhook town, Columbia County	3 434	2 703	19	323	134	33	33	-	189	-
Kingsbury town, Washington County	4 823	2 973	57	1 297	144	73	-	77	202	-
Kings Park CDP, Suffolk County	5 540	4 451	167	522	106	122	56	116	-	-
Kings Point village, Nassau County	1 455	1 364	4	-	-	-	11	76	-	-
Kingston city, Ulster County	10 601	4 737	371	3 282	919	684	218	343	40	7
Kingston town, Ulster County	398	275	2	12	4	-	-	-	105	-
Kirkland town, Oneida County	3 591	2 325	47	542	71	110	105	110	281	-
Kirkwood town, Broome County	2 469	1 711	25	177	211	87	20	26	203	9
Kiryas Joel village, Orange County	2 253	121	227	737	930	231	-	-	7	-
Knox town, Albany County	1 038	884	8	31	-	-	5	-	107	3
Kortright town, Delaware County	993	692	5	42	-	-	-	-	222	32
Lackawanna city, Erie County	8 982	3 831	160	3 853	400	221	72	125	320	-
Lacona village, Oswego County	268	164	3	87	7	2	-	2	3	-
La Fargeville CDP, Jefferson County	241	140	3	44	-	5	20	-	29	-
LaFayette town, Onondaga County	1 925	1 548	6	64	70	36	36	-	165	-
La Grange town, Dutchess County	5 218	4 663	185	186	62	46	7	-	69	-
Lake Carmel CDP, Putnam County	3 167	2 751	199	179	30	-	8	-	-	-
Lake Erie Beach CDP, Erie County	2 126	2 062	17	47	-	-	-	-	-	-
Lake George village, Warren County	578	340	23	159	33	15	4	2	2	-
Lake George town, Warren County	2 456	1 769	163	296	92	30	25	2	79	-
Lake Grove village, Suffolk County	3 519	2 903	18	132	196	167	28	69	6	-
Lake Katrine CDP, Ulster County	887	396	77	67	164	33	-	14	136	-
Lakeland CDP, Onondaga County	1 111	977	9	78	7	-	-	-	31	9
Lake Luzerne town, Warren County	1 949	1 586	26	78	4	-	-	-	251	4
Lake Luzerne-Hadley CDP	1 321	1 050	8	95	11	-	-	-	153	4
Saratoga County (part)	472	339	4	59	7	-	-	-	59	4
Warren County (part)	849	711	4	36	4	-	-	-	94	-
Lake Mohegan CDP, Westchester County	2 039	1 288	183	288	185	52	7	36	-	-
Lake Placid village, Essex County	1 784	777	60	405	248	115	28	139	12	-
Lake Pleasant town, Hamilton County	1 430	1 105	8	40	2	-	-	-	273	2
Lake Ronkonkoma CDP, Suffolk County	6 942	5 493	80	485	202	478	106	71	27	-
Lake Success village, Nassau County	824	820	2	-	2	-	-	-	-	-
Lakeview CDP, Nassau County	1 569	1 501	7	51	-	10	-	-	-	-
Lakewood village, Chautauqua County	1 726	1 283	20	159	31	57	64	74	38	-
Lancaster village, Erie County	4 908	3 077	187	1 241	99	101	46	150	7	-
Lancaster town, Erie County	15 627	10 707	725	2 887	568	428	52	231	29	-
Lansing village, Tompkins County	1 666	391	166	179	276	480	77	97	-	-
Lansing town, Tompkins County	4 647	2 494	214	485	411	508	114	97	324	-
Lapeer town, Cortland County	266	187	4	7	8	-	-	-	60	-
Larchmont village, Westchester County	2 470	1 544	49	72	67	71	270	397	-	-
Lattingtown village, Nassau County	689	650	22	11	4	2	-	-	-	-
Laurel CDP, Suffolk County	680	662	6	4	-	-	-	-	8	-
Laurel Hollow village, Nassau County	639	618	4	11	6	-	-	-	-	-
Laurens village, Otsego County	131	65	-	42	17	-	-	-	7	-
Laurens town, Otsego County	1 160	776	6	145	28	-	-	-	200	5
Lawrence village, Nassau County	2 297	1 653	24	116	98	31	204	171	-	-
Lawrence town, St. Lawrence County	668	445	7	26	6	-	-	-	184	-
Lebanon town, Madison County	631	429	9	29	6	-	-	-	156	2
Ledyard town, Cayuga County	888	714	-	39	11	-	-	2	120	2
Lee town, Oneida County	2 699	1 907	14	85	15	-	-	85	593	-
Leeds CDP, Greene County	206	158	-	41	7	-	-	-	-	-
Leicester village, Livingston County	193	158	5	14	4	-	-	-	12	-
Leicester town, Livingston County	900	594	7	70	17	-	-	-	212	-
Lenox town, Madison County	3 877	2 557	77	708	115	55	-	124	241	-
Leon town, Cattaraugus County	466	375	22	10	-	-	-	-	57	2
Le Ray town, Jefferson County	5 258	1 297	1 045	1 902	467	23	56	15	444	9
Le Roy village, Genesee County	2 002	1 098	8	547	261	31	43	-	14	-
Le Roy town, Genesee County	3 192	1 985	30	737	261	31	43	-	105	-
Levittown CDP, Nassau County	17 409	16 203	98	550	143	140	118	126	31	-
Lewis town, Essex County	615	453	-	50	-	-	-	-	109	3
Lewis town, Lewis County	451	336	-	25	6	-	-	-	69	15
Lewisboro town, Westchester County	4 465	3 657	415	179	110	45	41	6	12	-
Lewiston village, Niagara County	1 351	830	59	241	62	43	104	12	-	-

Table 18. **Units in Structure: 2000**—Con.

[Data based on a sample (except Tables 65-68). For information on confidentiality protection, coverage, sampling error, and nonsampling error, see Appendix G.
For location of definitions, see "How to Use This Census Report"]

State County Place and County Subdivision	Total housing units	Units in structure								
		1 unit, detached	1 unit, attached	2 to 4 units	5 to 9 units	10 to 19 units	20 to 49 units	50 or more units	Mobile home	Boat, RV, van, etc.
PLACE AND COUNTY SUBDIVISION—Con.										
Lewiston town, Niagara County	6 147	4 844	173	517	191	199	155	59	9	-
Lexington town, Greene County	857	692	12	32	-	-	-	-	114	7
Leyden town, Lewis County	821	524	7	69	10	-	-	-	207	4
Liberty village, Sullivan County	2 099	776	30	669	241	85	100	115	83	-
Liberty town, Sullivan County	5 338	2 978	41	923	316	91	100	131	747	11
Lido Beach CDP, Nassau County	1 308	838	27	93	16	68	8	258	-	-
Lima village, Livingston County	799	492	10	94	90	70	5	-	38	-
Lima town, Livingston County	1 610	1 131	10	139	98	70	5	-	157	-
Lime Lake-Machias CDP, Cattaraugus County	845	565	4	88	3	-	-	-	185	-
Limestone village, Cattaraugus County	190	115	-	5	-	18	-	-	52	-
Lincklaen town, Chenango County	239	153	3	9	-	-	-	-	65	9
Lincoln town, Madison County	692	548	5	39	2	-	-	-	96	2
Lincolndale CDP, Westchester County	688	519	147	14	-	-	8	-	-	-
Lincoln Park CDP, Ulster County	1 113	686	-	95	126	116	7	14	69	-
Lindenhurst village, Suffolk County	9 285	7 637	136	1 374	86	-	32	6	14	-
Lindley town, Steuben County	763	500	-	10	-	-	-	-	253	-
Lisbon town, St. Lawrence County	1 719	1 235	17	48	-	-	-	-	401	18
Lisle village, Broome County	135	93	-	21	4	-	-	-	17	-
Lisle town, Broome County	1 083	589	-	76	4	-	-	-	409	5
Litchfield town, Herkimer County	665	446	5	12	-	-	-	-	153	49
Little Falls city, Herkimer County	2 625	1 138	36	1 133	103	7	99	89	20	-
Little Falls town, Herkimer County	628	474	2	13	-	-	-	-	139	-
Little Valley village, Cattaraugus County	501	321	2	104	43	-	24	-	7	-
Little Valley town, Cattaraugus County	828	592	4	118	43	-	24	-	41	6
Liverpool village, Onondaga County	1 219	816	74	205	19	75	25	5	-	-
Livingston town, Columbia County	1 651	1 153	26	72	18	-	-	-	382	-
Livingston Manor CDP, Sullivan County	635	327	-	126	87	14	-	39	42	-
Livonia village, Livingston County	558	339	10	153	40	-	6	3	7	-
Livonia town, Livingston County	3 004	2 267	83	240	97	13	6	3	295	-
Lloyd town, Ulster County	3 818	2 325	331	622	256	86	48	-	150	-
Lloyd Harbor village, Suffolk County	1 188	1 158	18	3	-	-	-	-	9	-
Locke town, Cayuga County	760	374	8	35	-	-	-	-	343	-
Lockport city, Niagara County	10 341	5 553	117	3 196	899	244	66	266	-	-
Lockport town, Niagara County	8 059	4 372	184	296	359	449	503	22	1 874	-
Locust Valley CDP, Nassau County	1 324	1 017	36	220	46	5	-	-	-	-
Lodi village, Seneca County	138	110	4	13	-	-	-	-	11	-
Lodi town, Seneca County	812	572	9	21	-	2	-	-	206	2
Long Beach city, Nassau County	16 128	5 603	466	3 722	299	426	1 050	4 540	22	-
Long Lake town, Hamilton County	1 485	1 352	32	18	4	-	2	-	73	4
Lorenz Park CDP, Columbia County	922	525	32	98	48	30	43	13	133	-
Lorraine town, Jefferson County	394	269	2	-	-	-	-	-	121	2
Louisville town, St. Lawrence County	1 437	1 072	-	36	49	56	-	-	224	-
Lowville village, Lewis County	1 589	911	21	383	123	30	31	83	7	-
Lowville town, Lewis County	2 041	1 241	23	420	133	30	65	83	46	-
Lumberland town, Sullivan County	1 419	1 278	10	43	25	-	-	-	57	6
Lyme town, Jefferson County	2 142	1 701	8	16	-	-	21	-	388	8
Lynbrook village, Nassau County	7 561	4 388	113	1 728	89	159	326	750	8	-
Lyncourt CDP, Onondaga County	2 044	1 530	67	286	59	77	19	6	-	-
Lyndon town, Cattaraugus County	657	376	2	-	-	-	-	-	220	59
Lyndonville village, Orleans County	342	258	-	40	23	15	-	-	6	-
Lyon Mountain CDP, Clinton County	236	152	45	12	4	19	-	-	4	-
Lyons village, Wayne County	1 668	981	27	489	63	39	43	-	26	-
Lyons town, Wayne County	2 429	1 520	34	545	79	56	43	-	152	-
Lyonsdale town, Lewis County	703	443	2	9	26	15	-	-	206	2
Lyons Falls village, Lewis County	288	199	8	44	5	13	-	-	19	-
Lysander town, Onondaga County	7 448	5 801	327	453	497	168	40	67	95	-
McDonough town, Chenango County	606	413	2	6	-	-	-	-	183	2
Macedon village, Wayne County	588	427	6	85	26	24	13	-	7	-
Macedon town, Wayne County	3 388	2 499	99	248	186	45	13	-	298	-
McGraw village, Cortland County	445	273	4	140	6	11	-	-	11	-
Machias town, Cattaraugus County	1 359	872	10	97	3	-	-	-	347	30
Macomb town, St. Lawrence County	867	660	-	4	-	-	-	-	185	18
Madison village, Madison County	149	102	4	30	4	-	-	-	9	-
Madison town, Madison County	1 336	903	23	103	8	4	-	-	281	14
Madrid town, St. Lawrence County	765	522	2	49	9	-	-	-	183	-
Mahopac CDP, Putnam County	3 113	2 273	182	283	171	61	72	57	14	-
Maine town, Broome County	2 181	1 611	17	100	5	11	-	-	437	-
Malden CDP, Ulster County	181	144	-	23	14	-	-	-	-	-
Malone village, Franklin County	2 811	1 561	42	747	231	20	47	139	24	-
Malone town, Franklin County	4 644	2 908	49	809	245	20	88	139	374	12
Malta town, Saratoga County	5 754	2 932	718	1 162	225	51	33	8	618	7
Malverne village, Nassau County	3 161	2 963	31	105	17	11	25	-	9	-
Malverne Park Oaks CDP, Nassau County	177	177	-	-	-	-	-	-	-	-
Mamakating town, Sullivan County	5 629	4 157	52	435	114	19	27	-	810	15
Mamaroneck village, Westchester County	7 328	2 934	352	1 965	487	371	516	693	10	-
Mamaroneck town, Westchester County	11 255	5 890	304	1 478	537	414	1 174	1 458	-	-
Manchester village, Ontario County	700	380	10	41	-	5	2	-	262	-
Manchester town, Ontario County	3 815	2 061	83	295	67	27	48	122	1 112	-
Manhasset CDP, Nassau County	2 917	2 260	97	194	43	74	75	174	-	-
Manhasset Hills CDP, Nassau County	1 235	1 133	86	10	6	-	-	-	-	-
Manhattan borough, New York County	798 144	2 343	4 081	21 754	50 481	100 904	195 299	422 708	237	337
Manheim town, Herkimer County	1 479	974	-	322	22	-	41	-	120	-
Manlius village, Onondaga County	2 155	1 228	94	164	363	52	41	213	-	-
Manlius town, Onondaga County	13 071	9 429	1 168	872	753	157	281	325	86	-
Mannsville village, Jefferson County	177	121	3	15	9	-	-	-	29	-
Manorhaven village, Nassau County	2 471	708	305	1 188	98	125	23	24	-	-
Manorville CDP, Suffolk County	4 253	2 859	429	171	84	299	337	54	13	7
Mansfield town, Cattaraugus County	557	453	2	10	-	-	-	-	88	4
Marathon village, Cortland County	439	267	2	128	4	28	-	-	10	-

Table 18. **Units in Structure: 2000**—Con.

[Data based on a sample (except Tables 65-68). For information on confidentiality protection, coverage, sampling error, and nonsampling error, see Appendix G.
For location of definitions, see "How to Use This Census Report"]

State County Place and County Subdivision	Total housing units	Units in structure								
		1 unit, detached	1 unit, attached	2 to 4 units	5 to 9 units	10 to 19 units	20 to 49 units	50 or more units	Mobile home	Boat, RV, van, etc.
PLACE AND COUNTY SUBDIVISION—Con.										
Marathon town, Cortland County	858	568	4	141	16	28	-	-	101	-
Marbletown town, Ulster County	2 846	2 487	8	196	16	-	9	-	122	8
Marcellus village, Onondaga County	850	435	8	166	60	85	67	29	-	-
Marcellus town, Onondaga County	2 500	2 003	16	222	67	85	67	29	11	-
Marcy town, Oneida County	2 072	1 786	36	119	57	39	-	-	35	-
Margaretville village, Delaware County	340	224	2	71	34	-	-	-	7	2
Mariaville Lake CDP, Schenectady County	333	323	-	10	-	-	-	-	-	-
Marilla town, Erie County	2 088	1 629	9	73	20	-	-	-	357	-
Marion town, Wayne County	1 827	1 456	28	153	49	19	5	-	117	-
Marlboro CDP, Ulster County	990	609	6	236	12	33	53	-	33	8
Marlborough town, Ulster County	3 191	2 217	24	461	65	48	53	-	315	8
Marshall town, Oneida County	829	626	6	94	7	1	-	-	95	-
Martinsburg town, Lewis County	622	490	3	38	27	-	-	-	62	2
Maryland town, Otsego County	1 035	679	13	68	21	8	-	-	246	-
Masonville town, Delaware County	728	534	13	23	-	-	-	-	154	4
Massapequa CDP, Nassau County	7 514	7 174	31	280	6	-	-	-	8	15
Massapequa Park village, Nassau County	5 809	5 496	169	109	6	7	-	8	14	-
Massena village, St. Lawrence County	5 111	3 390	53	991	308	130	26	148	60	5
Massena town, St. Lawrence County	5 880	3 892	64	1 086	332	107	26	148	220	5
Mastic CDP, Suffolk County	4 743	4 487	36	84	9	41	19	-	62	5
Mastic Beach CDP, Suffolk County	4 351	4 128	63	151	-	-	-	7	2	-
Matinecock village, Nassau County	323	297	2	24	-	-	-	-	-	-
Mattituck CDP, Suffolk County	2 319	2 243	18	38	5	-	-	-	15	-
Mattydale CDP, Onondaga County	2 807	2 187	20	270	63	236	20	11	-	-
Maybrook village, Orange County	1 076	462	299	191	100	24	-	-	-	-
Mayfield village, Fulton County	339	254	2	64	1	-	-	-	18	-
Mayfield town, Fulton County	3 211	2 193	26	135	1	2	76	-	772	6
Mayville village, Chautauqua County	856	587	6	129	37	10	56	3	26	2
Mechanicstown CDP, Orange County	2 305	1 030	297	290	215	125	278	64	6	-
Mechanicville city, Saratoga County	2 386	523	72	1 362	232	51	19	122	5	-
Medford CDP, Suffolk County	6 939	5 763	663	275	78	80	17	44	19	-
Medina village, Orleans County	2 802	1 436	66	810	167	26	45	36	216	-
Medusa CDP, Albany County	215	175	-	10	9	-	-	-	21	-
Melrose Park CDP, Cayuga County	931	850	35	25	-	5	-	5	5	6
Melville CDP, Suffolk County	5 146	3 960	407	261	136	133	141	79	29	-
Menands village, Albany County	2 070	792	41	230	263	635	45	64	-	-
Mendon town, Monroe County	3 138	2 589	74	207	152	49	16	51	-	-
Mentz town, Cayuga County	999	676	10	64	9	-	32	-	208	-
Meredith town, Delaware County	817	618	10	38	4	-	-	-	141	6
Meridian village, Cayuga County	118	82	-	22	2	-	-	-	12	-
Merrick CDP, Nassau County	7 602	7 245	67	214	28	21	7	6	14	-
Mexico village, Oswego County	734	414	5	125	16	70	46	-	58	-
Mexico town, Oswego County	2 211	1 455	5	147	16	70	46	-	468	4
Middleburgh town, Schoharie County	1 678	1 120	12	229	19	23	2	-	268	5
Middleburgh village, Schoharie County	669	424	7	188	19	23	2	-	6	-
Middlebury town, Wyoming County	548	472	2	27	-	-	-	-	47	-
Middlefield town, Otsego County	1 058	859	22	53	4	-	-	-	120	-
Middle Island CDP, Suffolk County	3 903	1 707	779	230	418	559	123	81	6	-
Middleport village, Niagara County	828	517	9	192	17	8	36	4	45	-
Middlesex town, Yates County	732	634	4	27	-	-	-	-	67	-
Middletown town, Delaware County	3 013	2 360	40	157	82	9	-	7	343	15
Middletown city, Orange County	10 141	4 243	616	2 970	917	614	277	499	-	5
Middleville village, Herkimer County	218	163	2	24	11	-	-	-	17	1
Milan town, Dutchess County	1 090	947	-	90	5	-	-	-	48	-
Milford village, Otsego County	232	153	3	47	4	-	3	-	22	-
Milford town, Otsego County	1 575	1 052	33	117	13	-	3	-	349	8
Millbrook village, Dutchess County	743	307	58	248	98	14	13	2	-	3
Miller Place CDP, Suffolk County	3 523	3 361	14	35	34	62	-	17	-	-
Millerton village, Dutchess County	410	289	7	103	10	1	-	-	-	-
Mill Neck village, Nassau County	315	298	4	13	-	-	-	-	-	-
Millport village, Chemung County	131	78	-	16	-	-	-	-	37	-
Milo town, Yates County	3 377	2 176	25	554	153	33	13	101	322	-
Milton town, Saratoga County	6 711	3 675	230	1 002	232	100	95	3	1 367	7
Milton CDP, Saratoga County	973	827	-	15	-	-	33	-	98	-
Milton CDP, Ulster County	481	348	-	39	15	9	-	-	70	-
Mina town, Chautauqua County	747	644	7	32	-	-	-	-	64	-
Minden town, Montgomery County	1 902	1 086	41	352	101	6	-	-	312	4
Mineola village, Nassau County	7 656	4 517	128	1 008	292	157	556	998	-	-
Minerva town, Essex County	642	533	-	16	3	-	-	-	79	11
Minetto CDP, Oswego County	423	395	-	20	-	-	-	-	8	-
Minetto town, Oswego County	660	591	2	45	-	-	-	-	22	-
Mineville-Witherbee CDP, Essex County	699	389	98	154	11	-	-	-	47	-
Minisink town, Orange County	1 245	1 002	43	146	20	-	-	-	34	-
Minoa village, Onondaga County	1 315	1 047	25	71	72	38	37	16	9	-
Mohawk village, Herkimer County	1 236	745	7	354	54	6	20	7	43	-
Mohawk town, Montgomery County	1 607	1 154	15	146	18	2	30	-	242	-
Moira town, Franklin County	1 284	754	-	123	23	13	2	-	369	-
Monroe village, Orange County	2 636	1 913	232	310	89	5	-	6	81	-
Monroe town, Orange County	8 537	4 659	536	1 309	1 304	486	44	27	172	-
Monsey CDP, Rockland County	3 115	1 722	220	557	281	169	117	37	12	-
Montague town, Lewis County	220	189	-	-	-	-	-	-	24	7
Montauk CDP, Suffolk County	4 815	2 971	131	184	152	498	395	291	193	-
Montebello village, Rockland County	1 155	1 062	78	7	-	-	-	8	-	-
Montezuma town, Cayuga County	547	303	3	12	5	-	-	-	224	-
Montgomery village, Orange County	1 299	886	100	170	48	61	27	7	-	-
Montgomery town, Orange County	7 643	4 942	599	1 215	344	142	75	7	319	-
Monticello village, Sullivan County	4 103	1 595	124	844	721	178	314	134	193	-
Montour town, Schuyler County	1 086	645	17	185	33	2	54	-	150	-
Montour Falls village, Schuyler County	765	369	17	178	33	2	54	-	112	-

Table 18. **Units in Structure: 2000**—Con.

[Data based on a sample (except Tables 65-68). For information on confidentiality protection, coverage, sampling error, and nonsampling error, see Appendix G.
For location of definitions, see "How to Use This Census Report"]

State County Place and County Subdivision	Total housing units	Units in structure								
		1 unit, detached	1 unit, attached	2 to 4 units	5 to 9 units	10 to 19 units	20 to 49 units	50 or more units	Mobile home	Boat, RV, van, etc.
PLACE AND COUNTY SUBDIVISION—Con.										
Mooers CDP, Clinton County	206	116	-	63	11	-	-	-	16	-
Mooers town, Clinton County	1 431	854	-	87	11	-	-	-	479	-
Moravia village, Cayuga County	590	326	3	137	14	-	42	5	63	-
Moravia town, Cayuga County	1 198	797	3	146	21	-	42	5	184	-
Moreau town, Saratoga County	5 395	3 684	36	646	118	50	33	70	758	-
Morehouse town, Hamilton County	253	219	-	-	-	-	-	-	29	5
Moriah town, Essex County	2 253	1 502	104	312	41	8	21	-	265	-
Moriches CDP, Suffolk County	1 230	378	167	151	15	178	259	82	-	-
Morris village, Otsego County	279	197	2	50	8	-	4	-	18	-
Morris town, Otsego County	859	612	4	63	16	-	4	2	151	7
Morrisonville CDP, Clinton County	653	444	18	72	28	-	-	-	91	-
Morristown village, St. Lawrence County	228	181	5	12	7	11	-	-	12	-
Morristown town, St. Lawrence County	1 532	1 151	13	23	9	23	-	-	313	-
Morrisville village, Madison County	394	221	9	100	34	21	-	-	9	-
Mount Hope town, Orange County	1 714	1 447	6	166	2	-	2	-	89	2
Mount Ivy CDP, Rockland County	2 761	482	367	138	542	572	23	68	569	-
Mount Kisco village, Westchester County	4 103	1 233	447	831	388	147	219	838	-	-
Mount Kisco town, Westchester County	4 103	1 233	447	831	388	147	219	838	-	-
Mount Morris village, Livingston County	1 412	716	17	407	52	11	25	8	176	-
Mount Morris town, Livingston County	1 924	1 088	17	424	66	11	25	8	285	-
Mount Pleasant town, Westchester County	13 985	9 327	449	2 313	781	332	290	475	11	7
Mount Sinai CDP, Suffolk County	2 742	2 445	242	41	-	-	-	-	-	14
Mount Vernon city, Westchester County	27 048	5 630	663	8 212	1 449	1 794	3 930	5 362	8	-
Munnsville village, Madison County	174	112	-	36	16	-	-	-	10	-
Munsey Park village, Nassau County	833	828	5	-	-	-	-	-	-	-
Munsons Corners CDP, Cortland County	1 181	418	12	155	184	216	7	10	179	-
Murray town, Orleans County	2 086	1 306	36	330	81	17	28	15	273	-
Muttontown village, Nassau County	1 026	980	21	25	-	-	-	-	-	-
Myers Corner CDP, Dutchess County	1 838	1 636	96	15	14	-	-	-	77	-
Nanticoke town, Broome County	717	368	5	30	-	-	-	-	306	8
Nanuet CDP, Rockland County	6 121	2 979	831	889	921	207	79	73	142	-
Napanoch CDP, Ulster County	503	369	5	30	14	-	-	7	78	-
Napeague CDP, Suffolk County	630	451	-	12	37	45	26	-	59	-
Naples village, Ontario County	510	312	2	87	28	19	-	-	62	-
Naples town, Ontario County	1 112	841	2	98	28	19	-	-	117	7
Napoli town, Cattaraugus County	548	383	5	2	-	-	-	-	154	4
Narrowsburg CDP, Sullivan County	301	246	6	30	-	-	-	-	19	-
Nassau village, Rensselaer County	529	327	7	95	22	58	19	-	1	-
Nassau town, Rensselaer County	2 056	1 580	38	189	35	58	19	5	132	-
Natural Bridge CDP, Jefferson County	161	99	4	22	4	14	-	-	18	-
Nedrow CDP, Onondaga County	905	840	-	55	-	4	-	-	6	-
Nelliston village, Montgomery County	280	172	4	35	10	-	-	-	57	2
Nelson town, Madison County	1 016	869	6	34	10	-	-	-	97	-
Nelsonville village, Putnam County	246	172	18	48	-	-	-	-	8	-
Nesconset CDP, Suffolk County	4 227	3 267	224	225	170	159	133	49	-	-
Neversink town, Sullivan County	1 960	1 639	-	91	-	-	7	-	223	-
New Albion town, Cattaraugus County	1 008	751	2	113	2	1	20	-	108	11
Newark village, Wayne County	4 075	2 129	48	1 101	327	117	66	90	197	-
Newark Valley village, Tioga County	448	294	8	100	21	-	-	-	25	-
Newark Valley town, Tioga County	1 609	1 081	13	153	21	-	-	-	341	-
New Baltimore town, Greene County	1 406	1 060	6	52	5	12	-	-	271	-
New Berlin village, Chenango County	488	272	7	129	17	6	2	-	52	3
New Berlin town, Chenango County	1 355	892	11	164	17	10	2	-	250	9
New Bremen town, Lewis County	1 092	787	17	72	26	-	-	-	186	4
Newburgh city, Orange County	10 479	2 523	706	5 522	617	178	209	693	19	12
Newburgh town, Orange County	10 118	8 172	284	914	342	90	57	25	234	-
New Cassel CDP, Nassau County	3 067	2 406	134	303	30	36	15	143	-	-
New Castle town, Westchester County	5 843	4 951	582	203	74	21	5	-	-	7
New City CDP, Rockland County	11 217	9 556	782	440	151	119	29	116	16	8
Newcomb town, Essex County	658	599	2	8	-	-	2	-	45	2
Newfane CDP, Niagara County	1 188	906	15	165	22	4	11	-	65	-
Newfane town, Niagara County	3 854	2 896	28	330	45	26	18	5	506	-
Newfield town, Tompkins County	2 191	1 168	32	198	41	6	7	-	739	-
Newfield Hamlet CDP, Tompkins County	342	216	-	69	8	6	7	-	36	-
New Hartford village, Oneida County	901	521	11	255	18	-	87	4	-	5
New Hartford town, Oneida County	9 088	6 052	251	1 146	550	230	136	122	596	5
New Haven town, Oswego County	1 378	831	5	29	4	-	-	-	501	8
New Hempstead village, Rockland County	1 296	1 271	-	14	11	-	-	-	-	-
New Hudson town, Allegany County	438	302	-	8	-	1	-	-	121	6
New Hyde Park village, Nassau County	3 354	2 788	15	458	57	24	-	12	-	-
New Lebanon town, Columbia County	1 201	871	13	118	18	2	-	-	179	-
New Lisbon town, Otsego County	586	446	2	6	-	-	-	-	130	2
New Paltz village, Ulster County	1 963	577	105	481	320	281	50	128	21	-
New Paltz town, Ulster County	4 679	2 798	140	716	412	349	65	136	63	-
Newport village, Herkimer County	293	189	4	54	18	4	21	-	3	-
Newport town, Herkimer County	889	643	4	83	18	4	21	-	115	1
New Rochelle city, Westchester County	26 995	10 291	901	4 747	1 253	1 300	3 731	4 738	20	14
New Scotland town, Albany County	3 473	2 811	49	427	17	14	19	-	136	-
New Square village, Rockland County	864	132	31	417	204	61	19	-	-	-
Newstead town, Erie County	3 623	2 360	36	382	228	8	38	6	565	-
New Suffolk CDP, Suffolk County	293	282	5	5	-	-	-	1	-	-
New Windsor CDP, Orange County	3 570	2 306	203	334	352	88	76	45	159	7
New Windsor town, Orange County	8 714	5 175	641	925	676	342	227	93	628	7
New York city	3 200 912	305 293	230 761	715 769	222 758	218 206	528 186	976 679	2 117	1 143
Bronx County	490 659	28 429	26 572	77 649	19 249	30 998	124 680	182 568	333	181
Kings County	930 866	46 988	80 622	328 249	103 325	55 451	126 382	188 964	637	248
New York County	798 144	2 343	4 081	21 754	50 481	100 904	195 299	422 708	237	337
Queens County	817 250	172 135	79 812	242 175	45 750	28 160	77 145	171 120	632	321
Richmond County	163 993	55 398	39 674	45 942	3 953	2 693	4 680	11 319	278	56

Table 18. **Units in Structure: 2000**—Con.

[Data based on a sample (except Tables 65-68). For information on confidentiality protection, coverage, sampling error, and nonsampling error, see Appendix G.
For location of definitions, see "How to Use This Census Report"]

State County Place and County Subdivision	Total housing units	Units in structure								
		1 unit, detached	1 unit, attached	2 to 4 units	5 to 9 units	10 to 19 units	20 to 49 units	50 or more units	Mobile home	Boat, RV, van, etc.
PLACE AND COUNTY SUBDIVISION—Con.										
New York Mills village, Oneida County	1 629	674	45	620	67	121	17	78	7	-
Niagara town, Niagara County	3 880	2 223	186	256	143	97	95	10	870	-
Niagara Falls city, Niagara County	27 836	14 482	613	8 465	1 707	855	454	978	282	-
Nichols village, Tioga County	234	169	-	42	4	15	-	-	4	-
Nichols town, Tioga County	1 031	778	-	60	4	15	-	-	174	-
Niles town, Cayuga County	824	725	8	10	-	-	-	-	81	-
Niskayuna town, Schenectady County	8 026	6 673	125	418	336	140	112	222	-	-
Niskayuna CDP, Schenectady County	1 948	1 784	9	72	7	64	12	-	-	-
Nissequogue village, Suffolk County	570	554	13	3	-	-	-	-	-	-
Niverville CDP, Columbia County	812	706	-	69	-	-	-	-	37	-
Norfolk CDP, St. Lawrence County	621	416	-	80	6	-	53	-	66	-
Norfolk town, St. Lawrence County	1 959	1 376	17	159	18	-	53	-	336	-
North Amityville CDP, Suffolk County	5 334	3 331	130	360	126	89	170	521	598	9
Northampton town, Fulton County	1 962	1 447	17	185	17	-	-	-	247	49
Northampton CDP, Suffolk County	201	169	7	23	-	-	-	-	2	-
North Babylon CDP, Suffolk County	6 240	4 820	211	544	122	162	118	246	17	-
North Ballston Spa CDP, Saratoga County	556	374	14	63	-	-	47	-	58	-
North Bay Shore CDP, Suffolk County	3 991	3 396	77	302	105	22	35	39	15	-
North Bellmore CDP, Nassau County	6 634	6 051	51	410	66	-	46	10	-	-
North Bellport CDP, Suffolk County	2 546	2 437	19	77	13	-	-	-	-	-
North Boston CDP, Erie County	1 128	822	-	91	99	-	9	-	107	-
North Castle town, Westchester County	3 706	3 260	119	270	12	6	14	25	-	-
North Collins village, Erie County	474	354	-	116	4	-	-	-	-	-
North Collins town, Erie County	1 403	1 176	11	185	6	-	25	-	-	-
North Dansville town, Livingston County	2 514	1 604	16	450	158	50	98	-	138	-
North East town, Dutchess County	1 366	1 071	11	158	10	1	-	-	115	-
Northeast Ithaca CDP, Tompkins County	1 090	604	48	130	138	157	13	-	-	-
North Elba town, Essex County	3 991	2 400	96	657	300	149	75	139	175	-
North Great River CDP, Suffolk County	1 167	1 128	4	35	-	-	-	-	-	-
North Greenbush town, Rensselaer County	4 363	3 396	96	392	293	50	9	43	84	-
North Harmony town, Chautauqua County	1 427	1 199	18	52	-	-	-	-	138	20
North Haven village, Suffolk County	583	574	6	3	-	-	-	-	-	-
North Hempstead town, Nassau County	78 927	58 229	2 639	6 632	1 528	1 611	3 301	4 958	27	2
North Hills village, Nassau County	1 907	527	1 320	10	4	23	-	23	-	-
North Hornell village, Steuben County	334	311	-	11	11	-	-	-	1	-
North Hudson town, Essex County	282	230	3	4	-	-	-	-	39	6
North Lindenhurst CDP, Suffolk County	3 883	2 812	76	591	54	90	84	176	-	-
North Lynbrook CDP, Nassau County	217	198	-	5	-	-	-	5	9	-
North Massapequa CDP, Nassau County	6 333	5 844	50	389	19	12	-	19	-	-
North Merrick CDP, Nassau County	4 004	3 747	69	172	5	6	-	-	5	-
North New Hyde Park CDP, Nassau County	5 116	4 817	29	241	-	-	8	21	-	-
North Norwich town, Chenango County	802	495	3	28	3	-	-	-	271	2
North Patchogue CDP, Suffolk County	2 781	2 103	45	193	44	159	110	105	22	-
Northport village, Suffolk County	3 052	2 243	179	386	165	30	33	-	16	-
North Salem town, Westchester County	1 979	1 836	30	105	8	-	-	-	-	-
North Sea CDP, Suffolk County	3 246	3 117	65	51	7	-	-	-	6	-
North Syracuse village, Onondaga County	3 141	2 089	100	378	317	144	62	51	-	-
North Tonawanda city, Niagara County	14 425	9 498	157	3 114	983	192	83	385	6	7
Northumberland town, Saratoga County	1 717	1 335	12	76	38	-	-	-	256	-
North Valley Stream CDP, Nassau County	4 951	4 262	96	502	27	12	-	39	13	-
Northville village, Fulton County	602	396	6	169	12	-	-	-	19	-
Northville CDP, Suffolk County	395	377	8	10	-	-	-	-	-	-
North Wantagh CDP, Nassau County	4 374	3 880	227	98	18	85	-	66	-	-
Northwest Harbor CDP, Suffolk County	3 022	2 893	64	16	49	-	-	-	-	-
Northwest Ithaca CDP, Tompkins County	567	313	7	53	38	53	96	7	-	-
Norway town, Herkimer County	317	191	3	8	-	-	-	-	115	-
Norwich city, Chenango County	3 500	1 512	80	1 190	186	82	235	146	69	-
Norwich town, Chenango County	1 685	1 011	30	64	15	-	-	-	565	-
Norwood village, St. Lawrence County	756	556	6	146	8	11	4	-	25	-
Noyack CDP, Suffolk County	1 985	1 901	15	52	-	-	-	-	17	-
Nunda village, Livingston County	547	360	7	97	25	2	33	-	23	-
Nunda town, Livingston County	1 301	930	11	110	25	2	33	-	190	-
Nyack village, Rockland County	3 285	761	198	1 019	287	231	237	537	15	-
Oakdale CDP, Suffolk County	3 207	2 100	157	275	141	204	201	116	13	-
Oakfield village, Genesee County	714	501	6	146	27	2	27	3	2	-
Oakfield town, Genesee County	1 250	935	6	174	27	2	27	3	76	-
Ocean Beach village, Suffolk County	619	563	6	32	18	-	-	-	-	-
Oceanside CDP, Nassau County	11 396	9 269	550	755	209	327	69	217	-	-
Odessa village, Schuyler County	258	180	2	38	2	8	-	-	28	-
Ogden town, Monroe County	6 736	5 128	436	586	319	217	9	36	5	-
Ogdensburg city, St. Lawrence County	4 533	2 920	71	767	296	69	21	274	115	-
Ohio town, Herkimer County	951	831	6	6	-	-	-	-	108	-
Oil Springs Reservation, Allegany County	13	13	-	-	-	-	-	-	-	-
Oil Springs Reservation, Cattaraugus County	8	6	-	-	-	-	-	-	2	-
Olcott CDP, Niagara County	561	478	13	18	5	-	-	-	47	-
Old Bethpage CDP, Nassau County	1 843	1 692	10	6	-	50	60	25	-	-
Old Brookville village, Nassau County	765	725	15	19	4	-	-	-	2	-
Old Field village, Suffolk County	348	346	-	2	-	-	-	-	-	-
Old Westbury village, Nassau County	1 073	1 015	39	12	7	-	-	-	-	-
Olean city, Cattaraugus County	7 121	4 438	65	1 831	305	140	126	171	22	23
Olean town, Cattaraugus County	884	699	-	52	9	10	8	-	106	-
Olive town, Ulster County	2 306	1 996	7	162	5	-	7	-	129	-
Oneida city, Madison County	4 672	2 540	77	1 230	298	184	40	234	69	-
Oneida Castle village, Oneida County	294	208	3	83	-	-	-	-	-	-
Oneonta city, Otsego County	4 574	2 098	105	1 564	474	85	151	91	6	-
Oneonta town, Otsego County	2 117	1 508	6	161	65	-	-	-	370	7
Onondaga town, Onondaga County	7 952	6 409	145	382	680	40	88	202	6	-
Onondaga Reservation, Onondaga County	311	292	-	9	10	-	-	-	-	-
Ontario town, Wayne County	3 814	2 848	61	233	123	46	45	23	435	-

Table 18. **Units in Structure: 2000**—Con.

[Data based on a sample (except Tables 65-68). For information on confidentiality protection, coverage, sampling error, and nonsampling error, see Appendix G.
For location of definitions, see "How to Use This Census Report"]

State County Place and County Subdivision	Total housing units	Units in structure								
		1 unit, detached	1 unit, attached	2 to 4 units	5 to 9 units	10 to 19 units	20 to 49 units	50 or more units	Mobile home	Boat, RV, van, etc.
PLACE AND COUNTY SUBDIVISION—Con.										
Oppenheim town, Fulton County	853	546	2	30	2	-	-	-	268	5
Orange town, Schuyler County	666	456	5	3	-	-	-	-	196	6
Orangeburg CDP, Rockland County	1 397	901	10	58	133	28	116	151	-	-
Orange Lake CDP, Orange County	2 109	1 819	134	109	17	10	-	10	10	-
Orangetown town, Rockland County	17 842	11 505	490	2 517	1 062	461	667	1 098	42	-
Orangeville town, Wyoming County	602	528	3	18	6	-	-	-	32	15
Orchard Park village, Erie County	1 457	932	26	192	210	69	28	-	-	-
Orchard Park town, Erie County	10 644	7 646	600	1 053	1 071	121	43	102	8	-
Orient CDP, Suffolk County	677	656	4	13	4	-	-	-	-	-
Oriskany village, Oneida County	576	389	15	132	11	-	18	2	9	-
Oriskany Falls village, Oneida County	330	171	8	81	12	10	42	-	6	-
Orleans town, Jefferson County	2 013	1 390	16	56	8	10	20	-	509	4
Orwell town, Oswego County	698	558	3	14	-	-	-	-	121	2
Osceola town, Lewis County	438	361	3	-	-	-	-	-	52	22
Ossian town, Livingston County	359	318	-	4	-	-	-	-	37	-
Ossining village, Westchester County	8 515	2 844	772	2 408	558	591	422	914	6	-
Ossining town, Westchester County	12 733	5 766	1 472	2 584	626	717	467	1 095	6	-
Oswegatchie town, St. Lawrence County	1 896	1 352	15	61	17	8	20	-	419	4
Oswego city, Oswego County	8 080	4 825	184	1 870	579	132	61	400	29	-
Oswego town, Oswego County	1 904	1 427	-	83	7	-	-	13	374	-
Otego village, Otsego County	430	311	4	81	17	-	-	-	17	-
Otego town, Otsego County	1 368	873	4	125	28	-	-	-	338	-
Otisco town, Onondaga County	1 200	917	8	94	26	-	5	-	150	-
Otisville village, Orange County	391	303	2	77	-	-	-	-	9	-
Otsego town, Otsego County	2 193	1 555	65	341	72	8	17	-	135	-
Otselic town, Chenango County	476	303	3	27	7	-	-	-	124	12
Otto town, Cattaraugus County	438	335	4	9	-	-	-	-	48	42
Ovid village, Seneca County	279	182	2	68	-	-	-	-	27	-
Ovid town, Seneca County	1 118	770	10	97	21	21	9	-	190	-
Owasco town, Cayuga County	1 608	1 502	48	37	-	5	-	5	5	6
Owego village, Tioga County	1 913	947	36	734	95	6	5	63	27	-
Owego town, Tioga County	8 226	6 280	41	1 009	184	97	35	63	517	-
Oxford village, Chenango County	675	418	5	172	31	2	25	-	20	2
Oxford town, Chenango County	1 789	1 218	13	178	31	2	25	-	294	28
Oyster Bay CDP, Nassau County	2 898	1 405	134	647	198	370	41	103	-	-
Oyster Bay town, Nassau County	101 076	87 572	2 869	6 175	1 357	1 663	545	761	113	21
Oyster Bay Cove village, Nassau County	736	726	4	6	-	-	-	-	-	-
Painted Post village, Steuben County	885	493	21	171	76	41	-	83	-	-
Palatine town, Montgomery County	1 233	770	16	112	12	-	35	-	286	2
Palatine Bridge village, Montgomery County	304	187	5	57	2	-	35	-	18	-
Palenville CDP, Greene County	563	453	16	16	12	-	-	-	66	-
Palermo town, Oswego County	1 366	925	10	13	-	-	-	-	418	-
Palmyra village, Wayne County	1 586	822	38	383	229	5	44	59	6	-
Palmyra town, Wayne County	3 179	2 010	49	517	246	11	44	59	243	-
Pamelia town, Jefferson County	1 155	747	12	76	84	-	-	-	236	-
Panama village, Chautauqua County	209	138	4	43	-	-	-	-	24	-
Parc CDP, Clinton County	34	29	-	-	5	-	-	-	-	-
Paris town, Oneida County	1 806	1 346	37	260	9	-	-	-	154	-
Parish village, Oswego County	222	173	2	31	14	-	-	-	2	-
Parish town, Oswego County	1 036	674	2	38	14	-	-	-	308	-
Parishville town, St. Lawrence County	1 199	901	5	19	-	4	17	-	247	6
Parma town, Monroe County	5 506	4 305	164	507	257	155	15	-	103	-
Patchogue village, Suffolk County	4 902	2 442	115	694	701	452	251	247	-	-
Patterson town, Putnam County	3 746	2 935	196	287	94	103	65	7	59	-
Pattersonville-Rotterdam Junction CDP, Schenectady County	420	331	-	61	28	-	-	-	-	-
Pavilion town, Genesee County	930	757	4	77	7	-	-	-	85	-
Pawling village, Dutchess County	933	535	7	163	82	14	60	67	5	-
Pawling town, Dutchess County	3 101	2 403	197	254	95	14	60	67	11	-
Peach Lake CDP	744	710	7	19	8	-	-	-	-	-
Putnam County (part)	384	361	7	8	8	-	-	-	-	-
Westchester County (part)	360	349	-	11	-	-	-	-	-	-
Pearl River CDP, Rockland County	5 651	4 382	65	623	382	128	51	5	15	-
Peconic CDP, Suffolk County	695	673	11	-	-	5	-	-	6	-
Peekskill city, Westchester County	9 053	2 602	949	2 455	758	455	453	1 379	-	2
Pelham village, Westchester County	2 337	1 319	152	385	116	86	138	141	-	-
Pelham town, Westchester County	4 246	2 760	247	428	128	161	248	268	6	-
Pelham Manor village, Westchester County	1 909	1 441	95	43	12	75	110	127	6	-
Pembroke town, Genesee County	1 772	1 334	55	273	6	-	31	-	73	-
Pendleton town, Niagara County	2 162	2 036	22	104	-	-	-	-	-	-
Penfield town, Monroe County	13 673	9 669	1 079	581	978	306	169	69	822	-
Penn Yan village, Yates County	2 281	1 375	25	565	157	33	13	101	12	-
Perinton town, Monroe County	18 041	12 846	1 785	1 252	1 207	394	92	449	7	9
Perry village, Wyoming County	1 776	1 109	17	474	46	-	50	-	37	43
Perry town, Wyoming County	2 084	1 394	11	505	55	-	50	-	68	1
Perrysburg village, Cattaraugus County	150	104	-	39	-	-	-	-	7	-
Perrysburg town, Cattaraugus County	754	594	10	62	-	-	-	-	88	-
Persia town, Cattaraugus County	1 076	755	-	263	15	5	-	-	38	-
Perth town, Fulton County	1 416	971	13	46	6	-	-	-	380	-
Peru CDP, Clinton County	538	418	-	44	18	-	-	-	58	-
Peru town, Clinton County	2 489	1 794	18	137	75	-	9	-	456	-
Petersburgh town, Rensselaer County	695	535	3	24	-	2	-	-	119	12
Pharsalia town, Chenango County	335	203	1	3	-	-	-	-	117	11
Phelps village, Ontario County	881	581	2	206	39	-	-	47	6	-
Phelps town, Ontario County	2 817	2 165	24	293	46	-	-	47	242	-
Philadelphia village, Jefferson County	584	209	7	213	45	51	38	-	21	-
Philadelphia town, Jefferson County	823	369	7	217	45	51	38	-	94	2
Philipstown town, Putnam County	3 983	3 159	117	439	72	51	9	38	98	-
Philmont village, Columbia County	650	297	29	235	31	-	34	-	24	-

Table 18. **Units in Structure: 2000**—Con.

[Data based on a sample (except Tables 65-68). For information on confidentiality protection, coverage, sampling error, and nonsampling error, see Appendix G.
For location of definitions, see "How to Use This Census Report"]

State County Place and County Subdivision	Total housing units	Units in structure								
		1 unit, detached	1 unit, attached	2 to 4 units	5 to 9 units	10 to 19 units	20 to 49 units	50 or more units	Mobile home	Boat, RV, van, etc.
PLACE AND COUNTY SUBDIVISION—Con.										
Phoenicia CDP, Ulster County	211	122	8	29	5	6	24	-	17	-
Phoenix village, Oswego County	1 041	503	12	275	156	49	40	-	3	3
Piercefield town, St. Lawrence County	409	380	3	2	-	-	-	-	24	-
Piermont village, Rockland County	1 320	400	128	298	175	41	120	147	11	-
Pierrepont town, St. Lawrence County	1 233	939	7	43	11	3	-	-	230	-
Pike village, Wyoming County	142	113	2	10	4	-	-	-	13	-
Pike town, Wyoming County	466	353	4	16	4	-	-	-	81	8
Pinckney town, Lewis County	237	196	-	-	-	-	-	-	41	-
Pine Bush CDP, Orange County	685	409	6	134	75	-	46	-	15	-
Pine Hill CDP, Ulster County	316	260	-	30	6	-	-	-	20	-
Pine Plains CDP, Dutchess County	622	470	13	95	4	-	-	-	40	-
Pine Plains town, Dutchess County	1 161	919	15	134	4	-	-	4	85	-
Pitcairn town, St. Lawrence County	413	293	2	-	-	-	-	-	118	-
Pitcher town, Chenango County	381	225	-	4	2	-	-	-	141	9
Pittsfield town, Otsego County	605	381	4	16	-	-	-	-	198	6
Pittsford village, Monroe County	643	508	4	127	4	-	-	-	-	-
Pittsford town, Monroe County	9 706	8 021	459	401	519	30	65	195	16	-
Pittstown town, Rensselaer County	2 142	1 435	10	141	13	-	-	-	543	-
Plainedge CDP, Nassau County	3 053	2 843	11	163	-	18	9	9	-	-
Plainfield town, Otsego County	406	280	-	4	3	-	-	-	117	2
Plainview CDP, Nassau County	8 638	8 190	94	118	37	138	27	28	-	6
Plandome village, Nassau County	422	422	-	-	-	-	-	-	-	-
Plandome Heights village, Nassau County	328	326	-	2	-	-	-	-	-	-
Plandome Manor village, Nassau County	288	286	2	-	-	-	-	-	-	-
Plattekill CDP, Ulster County	365	194	7	112	35	-	-	-	17	-
Plattekill town, Ulster County	3 888	2 171	31	478	109	40	10	11	1 038	-
Plattsburgh city, Clinton County	8 031	2 798	382	2 208	919	488	304	687	245	-
Plattsburgh town, Clinton County	4 847	3 119	51	251	121	25	38	-	1 242	-
Plattsburgh West CDP, Clinton County	580	196	-	6	-	-	-	-	378	-
Pleasant Valley CDP, Dutchess County	743	404	40	129	112	28	14	8	8	-
Pleasant Valley town, Dutchess County	3 614	2 474	64	280	183	100	67	31	415	-
Pleasantville village, Westchester County	2 684	1 410	111	660	258	76	144	25	-	-
Plymouth town, Chenango County	871	546	1	17	21	2	-	-	261	23
Poestenkill CDP, Rensselaer County	415	347	-	48	8	-	-	-	12	-
Poestenkill town, Rensselaer County	1 628	1 344	6	173	28	-	-	-	77	-
Point Lookout CDP, Nassau County	815	775	8	25	-	-	-	-	-	7
Poland town, Chautauqua County	989	702	8	47	16	-	-	-	216	-
Poland village, Herkimer County	183	138	-	31	2	-	-	-	12	-
Pomfret town, Chautauqua County	5 544	3 346	117	1 092	288	145	51	143	362	-
Pomona village, Rockland County	927	912	3	12	-	-	-	-	-	-
Pompey town, Onondaga County	2 272	2 052	46	77	26	-	-	-	71	-
Poospatuck Reservation, Suffolk County	97	33	-	5	-	-	-	-	59	-
Poquott village, Suffolk County	383	373	3	7	-	-	-	-	-	-
Portage town, Livingston County	349	257	2	13	-	-	-	-	77	-
Port Byron village, Cayuga County	526	335	10	53	9	-	32	-	87	-
Port Chester village, Westchester County	9 772	2 722	607	3 365	864	218	637	1 359	-	-
Port Dickinson village, Broome County	799	443	23	289	31	6	7	-	-	-
Porter town, Niagara County	2 846	2 342	44	227	68	41	33	5	86	-
Port Ewen CDP, Ulster County	1 572	950	186	240	30	23	-	-	143	-
Port Henry village, Essex County	587	382	4	114	21	8	21	-	37	-
Port Jefferson village, Suffolk County	3 082	1 971	372	290	238	99	50	47	15	-
Port Jefferson Station CDP, Suffolk County	2 656	1 986	113	243	33	200	26	55	-	-
Port Jervis city, Orange County	3 830	1 993	44	1 205	225	139	110	107	7	-
Portland town, Chautauqua County	2 096	1 318	12	242	22	2	39	2	447	12
Port Leyden village, Lewis County	353	222	-	58	33	15	-	-	25	-
Portville village, Cattaraugus County	459	317	2	60	31	2	43	-	4	-
Portville town, Cattaraugus County	1 690	1 183	14	134	50	2	43	-	253	11
Port Washington CDP, Nassau County	5 639	4 232	78	738	187	114	96	194	-	-
Port Washington North village, Nassau County	1 079	702	21	112	190	23	9	22	-	-
Potsdam village, St. Lawrence County	2 708	945	83	754	332	280	115	134	65	-
Potsdam town, St. Lawrence County	5 431	2 961	108	1 033	386	327	119	137	360	-
Potter town, Yates County	626	457	2	30	11	-	-	-	126	-
Poughkeepsie city, Dutchess County	13 153	3 640	557	5 151	1 533	735	447	1 083	7	-
Poughkeepsie town, Dutchess County	15 119	10 067	411	1 769	859	698	303	454	558	-
Pound Ridge town, Westchester County	1 868	1 832	9	27	-	-	-	-	-	-
Prattsburgh town, Steuben County	1 167	749	8	65	7	-	-	-	332	6
Prattsville town, Greene County	402	291	6	19	-	-	-	-	86	-
Preble town, Cortland County	703	516	-	17	-	-	-	-	170	-
Preston town, Chenango County	432	263	-	10	-	-	-	-	157	2
Preston-Potter Hollow CDP, Albany County	198	152	3	7	-	-	-	-	36	-
Princetown town, Schenectady County	835	711	17	48	10	-	-	-	49	-
Prospect village, Oneida County	139	112	2	21	4	-	-	-	-	-
Providence town, Saratoga County	909	666	4	20	3	-	-	-	209	7
Pulaski village, Oswego County	1 123	502	10	314	61	26	56	124	30	-
Pulteney town, Steuben County	1 118	940	6	14	2	-	-	-	139	17
Putnam town, Washington County	606	563	4	7	-	-	-	-	32	-
Putnam Lake CDP, Putnam County	1 427	1 366	7	54	-	-	-	-	-	-
Putnam Valley town, Putnam County	4 253	3 917	81	219	36	-	-	-	-	-
Queens borough, Queens County	817 250	172 135	79 812	242 175	45 750	28 160	77 145	171 120	632	321
Queensbury town, Warren County	11 210	8 169	611	665	563	182	206	129	685	-
Quioque CDP, Suffolk County	545	446	3	30	-	-	-	-	66	-
Quogue village, Suffolk County	1 327	1 287	9	15	14	-	-	-	2	-
Ramapo town, Rockland County	32 422	18 041	2 237	5 043	2 003	1 281	1 265	2 523	29	-
Randolph village, Cattaraugus County	602	398	3	150	21	5	17	-	8	-
Randolph town, Cattaraugus County	1 125	786	3	188	21	5	17	-	105	-
Ransomville CDP, Niagara County	495	417	11	56	-	-	-	-	11	-
Rapids CDP, Niagara County	563	251	-	-	-	-	-	-	312	-
Rathbone town, Steuben County	461	301	2	5	-	-	-	-	149	4
Ravena village, Albany County	1 487	733	18	375	120	112	8	6	115	-

Table 18. **Units in Structure: 2000**—Con.

[Data based on a sample (except Tables 65-68). For information on confidentiality protection, coverage, sampling error, and nonsampling error, see Appendix G.
For location of definitions, see "How to Use This Census Report"]

State County Place and County Subdivision	Total housing units	Units in structure								
		1 unit, detached	1 unit, attached	2 to 4 units	5 to 9 units	10 to 19 units	20 to 49 units	50 or more units	Mobile home	Boat, RV, van, etc.
PLACE AND COUNTY SUBDIVISION—Con.										
Reading town, Schuyler County	868	671	3	41	2	-	-	-	135	16
Red Creek village, Wayne County	242	173	2	26	12	-	-	-	29	-
Redfield town, Oswego County	540	446	2	4	6	-	-	-	82	-
Redford CDP, Clinton County	191	123	7	25	-	-	-	-	36	-
Red Hook village, Dutchess County	794	554	12	172	33	18	2	-	2	1
Red Hook town, Dutchess County	3 840	2 930	70	417	102	75	32	10	203	1
Red House town, Cattaraugus County	32	32	-	-	-	-	-	-	-	-
Red Oaks Mill CDP, Dutchess County	1 774	1 694	26	37	6	11	-	-	-	-
Redwood CDP, Jefferson County	279	226	-	30	-	-	-	-	23	-
Remsen village, Oneida County	223	137	-	41	24	5	-	-	16	-
Remsen town, Oneida County	999	735	4	58	24	5	-	-	173	-
Remsenburg-Speonk CDP, Suffolk County	1 412	1 260	50	21	17	11	2	13	38	-
Rensselaer city, Rensselaer County	3 726	1 459	131	1 568	224	33	53	249	9	-
Rensselaer Falls village, St. Lawrence County	144	109	-	14	10	-	-	-	11	-
Rensselaerville town, Albany County	1 187	947	24	46	12	-	-	3	152	3
Rhinebeck village, Dutchess County	1 473	772	155	217	143	107	-	47	32	-
Rhinebeck town, Dutchess County	3 255	2 253	178	328	193	126	-	47	130	-
Richburg village, Allegany County	196	131	-	22	-	-	-	-	43	-
Richfield town, Otsego County	1 296	866	13	148	9	34	-	-	211	15
Richfield Springs village, Otsego County	598	376	2	133	9	34	-	-	44	-
Richford town, Tioga County	502	276	1	20	2	-	-	-	200	3
Richland town, Oswego County	2 890	1 815	16	369	61	26	56	124	386	37
Richmond town, Ontario County	1 716	1 466	11	102	21	-	-	-	94	22
Richmondville village, Schoharie County	341	172	3	101	12	17	-	-	36	-
Richmondville town, Schoharie County	1 142	694	27	160	16	17	-	-	212	16
Richville village, St. Lawrence County	123	97	2	12	2	-	-	-	10	-
Ridge CDP, Suffolk County	5 918	3 554	1 725	333	186	75	18	27	-	-
Ridgeway town, Orleans County	2 872	1 815	42	615	136	20	22	-	222	-
Rifton CDP, Ulster County	229	205	-	24	-	-	-	-	-	-
Riga town, Monroe County	2 018	1 524	245	136	8	22	3	1	79	-
Ripley CDP, Chautauqua County	449	296	8	43	12	-	24	-	66	-
Ripley town, Chautauqua County	1 214	905	25	83	12	-	24	-	160	5
Riverhead CDP, Suffolk County	4 173	2 692	85	338	296	168	169	113	312	-
Riverhead town, Suffolk County	12 479	8 951	193	476	366	273	258	157	1 797	8
Riverside village, Steuben County	244	202	-	29	-	-	-	-	13	-
Riverside CDP, Suffolk County	922	406	-	30	-	-	-	-	486	-
Rochester city, Monroe County	99 820	42 811	4 560	31 180	6 346	3 161	3 484	8 189	74	15
Rochester town, Ulster County	3 761	2 753	36	198	53	5	6	12	669	29
Rock Hill CDP, Sullivan County	818	747	24	39	-	-	-	-	8	-
Rockland town, Sullivan County	2 475	1 749	31	259	95	18	-	39	284	-
Rockville Centre village, Nassau County	9 421	5 803	120	839	272	307	996	1 069	6	9
Rocky Point CDP, Suffolk County	3 952	3 487	52	272	6	88	10	18	19	-
Rodman town, Jefferson County	442	343	2	9	-	-	-	-	82	6
Rome city, Oneida County	16 294	7 988	375	4 598	1 155	478	284	846	564	6
Romulus town, Seneca County	809	643	10	30	17	-	-	-	109	-
Ronkonkoma CDP, Suffolk County	6 662	5 317	68	428	226	370	63	190	-	-
Roosevelt CDP, Nassau County	4 234	3 658	98	406	6	21	22	23	-	-
Root town, Montgomery County	755	486	2	16	-	-	-	-	235	16
Roscoe CDP, Sullivan County	322	214	6	61	5	-	-	-	36	-
Rose town, Wayne County	947	731	4	38	4	-	-	-	167	3
Roseboom town, Otsego County	425	334	-	-	-	-	-	-	75	16
Rosendale town, Ulster County	2 849	2 062	29	346	54	23	47	12	271	5
Rosendale Village CDP, Ulster County	689	388	-	175	16	8	32	-	70	-
Roslyn village, Nassau County	1 125	397	10	269	168	89	29	161	-	2
Roslyn Estates village, Nassau County	410	408	-	2	-	-	-	-	-	-
Roslyn Harbor village, Nassau County	366	360	2	4	-	-	-	-	-	-
Roslyn Heights CDP, Nassau County	2 226	1 924	93	65	29	35	-	80	-	-
Rossie town, St. Lawrence County	477	318	2	12	3	-	-	2	136	4
Rotterdam CDP, Schenectady County	8 792	7 398	109	724	255	181	81	-	34	10
Rotterdam town, Schenectady County	11 991	9 921	133	944	399	360	190	-	34	10
Round Lake village, Saratoga County	280	235	4	26	7	2	-	-	6	-
Rouses Point village, Clinton County	1 059	586	17	240	129	34	2	3	48	-
Roxbury town, Delaware County	2 026	1 458	128	101	12	12	15	14	249	37
Royalton town, Niagara County	2 994	2 463	5	342	33	18	36	4	85	8
Rush town, Monroe County	1 300	1 229	17	46	8	-	-	-	-	-
Rushford town, Allegany County	1 398	945	13	46	-	-	-	-	351	43
Rushville village	239	161	4	25	13	16	4	-	16	-
Ontario County (part)	75	30	2	7	2	16	4	-	14	-
Yates County (part)	164	131	2	18	11	-	-	-	2	-
Russell town, St. Lawrence County	852	626	9	9	8	-	-	-	188	12
Russell Gardens village, Nassau County	409	261	-	4	5	12	89	38	-	-
Russia town, Herkimer County	1 245	962	11	48	2	-	-	-	218	4
Rutland town, Jefferson County	1 154	699	20	103	25	11	4	-	292	-
Rye city, Westchester County	5 559	3 681	339	457	178	265	176	463	-	-
Rye town, Westchester County	15 836	6 319	1 292	4 587	1 024	304	787	1 513	10	-
Rye Brook village, Westchester County	3 247	2 128	515	510	56	21	-	17	-	-
Sackets Harbor village, Jefferson County	787	413	25	140	131	38	16	-	24	-
Saddle Rock village, Nassau County	279	275	-	-	-	-	-	-	4	-
Saddle Rock Estates CDP, Nassau County	143	143	-	-	-	-	-	-	-	-
Sagaponack CDP, Suffolk County	725	713	3	2	-	-	-	-	7	-
Sag Harbor village, Suffolk County	1 942	1 636	80	161	42	19	-	-	4	-
St. Armand town, Essex County	689	479	-	89	30	11	-	-	80	-
St. Bonaventure CDP, Cattaraugus County	248	179	2	15	5	-	-	-	47	-
St. James CDP, Suffolk County	4 674	3 724	524	199	152	54	13	-	8	-
St. Johnsville village, Montgomery County	762	464	4	215	22	27	18	6	6	-
St. Johnsville town, Montgomery County	1 170	743	4	221	27	27	18	6	124	-
St. Regis Mohawk Reservation, Franklin County	977	834	2	44	13	-	-	-	82	2
Salamanca city, Cattaraugus County	2 750	1 794	44	535	137	95	30	69	46	-
Salamanca town, Cattaraugus County	231	202	-	-	-	-	-	-	29	-

Table 18. **Units in Structure: 2000**—Con.

[Data based on a sample (except Tables 65-68). For information on confidentiality protection, coverage, sampling error, and nonsampling error, see Appendix G.
For location of definitions, see "How to Use This Census Report"]

State County Place and County Subdivision	Total housing units	Units in structure								
		1 unit, detached	1 unit, attached	2 to 4 units	5 to 9 units	10 to 19 units	20 to 49 units	50 or more units	Mobile home	Boat, RV, van, etc.
PLACE AND COUNTY SUBDIVISION—Con.										
Salem village, Washington County	414	299	-	88	12	2	-	-	13	-
Salem town, Washington County	1 285	1 033	5	95	12	2	-	-	138	-
Salina town, Onondaga County	14 979	10 501	549	1 271	828	1 147	249	362	72	-
Salisbury town, Herkimer County	927	709	-	21	-	-	-	-	192	5
Salisbury CDP, Nassau County	4 040	3 884	22	34	6	57	8	24	5	-
Saltaire village, Suffolk County	405	390	15	-	-	-	-	-	-	-
Sand Lake town, Rensselaer County	3 277	2 665	43	373	67	-	19	-	110	-
Sand Ridge CDP, Oswego County	389	148	-	-	-	-	-	-	241	-
Sands Point village, Nassau County	905	893	-	12	-	-	-	-	-	-
Sandy Creek village, Oswego County	339	212	8	72	4	-	-	-	43	-
Sandy Creek town, Oswego County	2 607	1 844	11	178	24	12	5	2	513	18
Sanford town, Broome County	1 545	1 218	11	116	20	7	-	3	165	5
Sangerfield town, Oneida County	1 010	614	40	160	27	15	21	29	104	-
Santa Clara town, Franklin County	787	696	3	4	-	-	-	-	82	2
Saranac town, Clinton County	1 642	1 303	9	122	-	7	-	-	201	-
Saranac Lake village	2 826	1 268	55	666	454	86	41	225	31	-
Essex County (part)	707	426	20	169	24	22	41	-	5	-
Franklin County (part)	2 119	842	35	497	430	64	-	225	26	-
Saratoga town, Saratoga County	2 286	1 547	51	293	64	12	25	-	294	-
Saratoga Springs city, Saratoga County	11 584	5 966	646	2 498	706	490	409	653	209	7
Sardinia town, Erie County	1 017	891	21	83	3	-	-	-	19	-
Saugerties village, Ulster County	1 886	945	7	577	143	42	-	172	-	-
Saugerties town, Ulster County	8 242	5 986	103	1 071	246	98	33	172	533	-
Saugerties South CDP, Ulster County	889	732	-	77	25	40	7	-	8	-
Savannah town, Wayne County	715	510	1	34	-	6	18	-	146	-
Savona village, Steuben County	339	215	-	71	4	-	-	-	49	-
Sayville CDP, Suffolk County	5 715	4 695	254	223	199	136	91	110	7	-
Scarsdale village, Westchester County	5 795	5 373	43	59	71	51	78	120	-	-
Scarsdale town, Westchester County	5 795	5 373	43	59	71	51	78	120	-	-
Schaghticoke village, Rensselaer County	302	172	5	77	5	2	12	-	29	-
Schaghticoke town, Rensselaer County	2 812	2 335	62	231	17	12	12	-	136	7
Schenectady city, Schenectady County	30 326	10 546	918	14 027	1 872	1 011	725	1 197	30	-
Schodack town, Rensselaer County	4 944	3 739	113	472	86	59	68	-	405	2
Schoharie village, Schoharie County	482	285	2	111	19	35	20	8	2	-
Schoharie town, Schoharie County	1 435	966	25	230	52	35	20	8	99	-
Schroeppel town, Oswego County	3 590	2 313	24	334	194	49	40	-	633	3
Schroon town, Essex County	2 130	1 836	11	128	21	5	31	-	90	8
Schuyler town, Herkimer County	1 524	747	6	67	6	-	-	-	698	-
Schuyler Falls town, Clinton County	2 029	1 349	21	127	23	-	-	-	503	6
Schuylerville village, Saratoga County	595	279	15	199	50	12	25	-	15	-
Scio town, Allegany County	902	627	6	68	7	-	-	-	187	7
Scipio town, Cayuga County	702	572	-	16	6	-	2	-	106	-
Scotchtown CDP, Orange County	3 332	1 546	417	196	563	349	161	93	7	-
Scotia village, Schenectady County	3 410	2 135	65	720	188	157	34	111	-	-
Scott town, Cortland County	478	358	6	9	-	-	-	-	105	-
Scotts Corners CDP, Westchester County	241	227	-	14	-	-	-	-	-	-
Scottsville village, Monroe County	846	633	48	108	44	-	9	4	-	-
Scriba town, Oswego County	3 053	1 709	48	191	130	14	6	8	947	-
Sea Cliff village, Nassau County	2 082	1 625	14	302	91	40	-	-	10	-
Seaford CDP, Nassau County	5 358	4 825	33	349	51	54	32	14	-	-
Searingtown CDP, Nassau County	1 609	1 591	18	-	-	-	-	-	-	-
Selden CDP, Suffolk County	7 048	6 162	222	337	47	110	33	125	12	-
Sempronius town, Cayuga County	405	283	4	-	5	-	-	-	113	-
Seneca town, Ontario County	1 023	855	17	46	28	-	-	-	77	-
Seneca Falls village, Seneca County	3 171	1 894	33	643	216	89	72	25	199	-
Seneca Falls town, Seneca County	4 167	2 594	48	706	309	115	77	37	281	-
Seneca Knolls CDP, Onondaga County	888	691	15	30	-	-	-	-	152	-
Sennett town, Cayuga County	1 117	1 014	-	58	4	-	-	-	41	-
Setauket-East Setauket CDP, Suffolk County	5 605	4 408	351	150	237	291	94	74	-	-
Seward town, Schoharie County	685	539	2	37	-	-	-	-	99	8
Shandaken town, Ulster County	2 668	2 201	32	143	29	6	24	-	218	15
Sharon town, Schoharie County	832	606	7	84	19	3	16	-	97	-
Sharon Springs village, Schoharie County	265	170	3	47	7	3	16	-	19	-
Shawangunk town, Ulster County	3 751	3 052	42	413	72	-	-	-	164	8
Shelby town, Orleans County	2 134	1 368	30	404	60	6	23	36	207	-
Sheldon town, Wyoming County	973	797	6	71	15	11	-	-	73	-
Shelter Island CDP, Suffolk County	966	936	-	25	-	-	-	-	5	-
Shelter Island town, Suffolk County	2 370	2 275	18	30	5	-	30	-	12	-
Shelter Island Heights CDP, Suffolk County	1 373	1 308	18	5	5	-	30	-	7	-
Shenorock CDP, Westchester County	705	684	7	14	-	-	-	-	-	-
Sherburne village, Chenango County	706	328	8	206	80	15	11	-	58	-
Sherburne town, Chenango County	1 760	1 017	8	257	87	15	11	-	365	-
Sheridan town, Chautauqua County	1 079	880	3	47	10	5	-	-	129	5
Sherman village, Chautauqua County	314	191	2	77	25	-	8	-	11	-
Sherman town, Chautauqua County	626	426	6	83	25	-	8	-	76	2
Sherrill city, Oneida County	1 309	973	27	160	13	10	29	97	-	-
Shinnecock Hills CDP, Suffolk County	927	846	13	9	10	5	39	-	5	-
Shinnecock Reservation, Suffolk County	192	170	-	-	-	-	-	-	22	-
Shirley CDP, Suffolk County	7 774	7 374	90	283	11	-	10	-	6	-
Shokan CDP, Ulster County	564	473	-	57	-	-	-	-	34	-
Shoreham village, Suffolk County	172	172	-	-	-	-	-	-	-	-
Shortsville village, Ontario County	542	403	8	60	-	-	-	-	71	-
Shrub Oak CDP, Westchester County	625	505	50	70	-	-	-	-	-	-
Sidney village, Delaware County	1 972	1 112	26	528	149	51	65	9	32	-
Sidney town, Delaware County	2 987	1 806	26	580	155	51	65	9	295	-
Silver Creek village, Chautauqua County	1 323	824	19	308	31	-	44	-	97	-
Silver Springs village, Wyoming County	374	229	4	49	10	11	25	-	46	-
Sinclairville village, Chautauqua County	311	196	4	25	4	20	11	2	49	-

Table 18. **Units in Structure: 2000**—Con.

[Data based on a sample (except Tables 65-68). For information on confidentiality protection, coverage, sampling error, and nonsampling error, see Appendix G.
For location of definitions, see "How to Use This Census Report"]

State County Place and County Subdivision	Total housing units	Units in structure								
		1 unit, detached	1 unit, attached	2 to 4 units	5 to 9 units	10 to 19 units	20 to 49 units	50 or more units	Mobile home	Boat, RV, van, etc.
PLACE AND COUNTY SUBDIVISION—Con.										
Skaneateles village, Onondaga County	1 192	810	-	221	57	27	77	-	-	-
Skaneateles town, Onondaga County	3 233	2 713	27	290	60	44	77	-	22	-
Sleepy Hollow village, Westchester County	3 254	999	93	1 113	385	136	86	435	-	7
Sloan village, Erie County	1 790	1 059	39	660	32	-	-	-	-	-
Sloatsburg village, Rockland County	1 078	880	32	158	4	-	-	-	4	-
Smallwood CDP, Sullivan County	867	859	8	-	-	-	-	-	-	-
Smithfield town, Madison County	441	285	-	22	5	-	-	-	129	-
Smithtown CDP, Suffolk County	8 990	7 881	314	333	105	243	39	55	14	6
Smithtown town, Suffolk County	39 357	33 547	2 059	1 557	698	849	272	322	40	13
Smithville town, Chenango County	673	437	7	12	-	-	-	-	203	14
Smyrna village, Chenango County	94	55	2	15	-	13	-	-	9	-
Smyrna town, Chenango County	612	372	4	21	-	13	-	-	196	6
Sodus village, Wayne County	775	448	12	218	28	22	33	-	14	-
Sodus town, Wayne County	4 195	2 889	36	363	32	32	43	-	800	-
Sodus Point village, Wayne County	892	618	3	48	4	10	-	-	209	-
Solon town, Cortland County	427	269	-	7	-	-	-	-	151	-
Solvay village, Onondaga County	3 286	1 618	40	1 147	180	222	70	9	-	-
Somers town, Westchester County	7 098	4 640	1 942	394	94	9	12	-	-	7
Somerset town, Niagara County	1 132	953	15	72	16	-	25	4	47	-
Sound Beach CDP, Suffolk County	3 640	3 436	59	138	7	-	-	-	-	-
Southampton village, Suffolk County	2 935	2 389	210	254	60	-	18	-	4	-
Southampton town, Suffolk County	35 838	30 914	1 220	1 247	420	360	499	232	944	2
South Bristol town, Ontario County	1 145	799	192	24	13	8	52	21	31	5
South Corning village, Steuben County	518	384	20	97	7	-	-	-	10	-
South Dayton village, Cattaraugus County	273	193	-	23	7	15	-	-	35	-
Southeast town, Putnam County	6 412	3 915	1 087	863	274	63	128	16	60	6
South Fallsburg CDP, Sullivan County	1 206	693	76	243	121	13	30	7	23	-
South Farmingdale CDP, Nassau County	4 950	4 620	19	303	-	-	8	-	-	-
South Floral Park village, Nassau County	462	376	2	84	-	-	-	-	-	-
South Glens Falls village, Saratoga County	1 616	934	16	440	66	50	33	70	7	-
South Hempstead CDP, Nassau County	1 075	1 011	8	56	-	-	-	-	-	-
South Hill CDP, Tompkins County	1 153	650	60	186	59	26	-	172	-	-
South Huntington CDP, Suffolk County	3 379	3 033	53	274	6	8	-	-	5	-
South Lockport CDP, Niagara County	3 833	1 171	27	167	328	357	222	15	1 546	-
South Nyack village, Rockland County	1 258	473	34	376	102	91	138	44	-	-
Southold CDP, Suffolk County	3 710	3 390	98	38	120	-	47	-	17	-
Southold town, Suffolk County	13 769	12 450	252	516	335	80	50	1	81	4
Southport CDP, Chemung County	3 265	2 491	31	420	114	72	11	9	117	-
Southport town, Chemung County	4 353	3 545	31	454	114	72	11	9	117	-
South Valley town, Cattaraugus County	317	207	-	-	-	-	-	-	101	9
South Valley Stream CDP, Nassau County	2 045	1 571	51	101	21	164	42	84	11	-
Spackenkill CDP, Dutchess County	1 726	1 594	110	22	-	-	-	-	-	-
Spafford town, Onondaga County	1 095	1 002	10	12	2	-	-	-	69	-
Sparta town, Livingston County	638	520	1	13	-	-	-	2	102	-
Speculator village, Hamilton County	446	385	6	23	2	-	-	-	28	2
Spencer village, Tioga County	312	216	7	61	-	13	-	-	13	2
Spencer town, Tioga County	1 271	859	16	79	9	13	-	-	293	2
Spencerport village, Monroe County	1 425	972	60	219	146	9	9	10	-	-
Springfield town, Otsego County	723	589	7	19	5	-	-	-	103	-
Springport town, Cayuga County	1 165	832	10	54	48	7	2	4	189	19
Springs CDP, Suffolk County	3 880	3 829	25	19	-	-	7	-	-	-
Spring Valley village, Rockland County	7 799	1 444	786	1 183	968	765	840	1 807	6	-
Springville village, Erie County	1 799	1 068	35	468	162	6	-	60	-	-
Springwater town, Livingston County	1 021	721	9	24	-	-	6	-	250	11
Staatsburg CDP, Dutchess County	369	314	-	30	-	-	-	6	19	-
Stafford town, Genesee County	1 024	907	4	76	-	12	-	-	25	-
Stamford village, Delaware County	629	341	-	149	55	12	35	-	37	-
Stamford town, Delaware County	1 197	785	4	151	50	12	35	-	142	18
Stanford town, Dutchess County	1 712	1 422	41	145	68	-	-	-	36	-
Stannards CDP, Allegany County	411	240	-	28	-	-	-	-	143	-
Stark town, Herkimer County	333	226	-	9	13	-	-	-	83	2
Starkey town, Yates County	1 638	1 145	7	101	75	27	24	35	215	9
Star Lake CDP, St. Lawrence County	523	434	2	20	19	2	2	-	42	2
Staten Island borough, Richmond County	163 993	55 398	39 674	45 942	3 953	2 693	4 680	11 319	278	56
Stephentown town, Rensselaer County	1 339	910	17	86	12	7	-	-	307	-
Sterling town, Cayuga County	1 922	1 372	20	42	8	4	35	-	382	59
Steuben town, Oneida County	452	338	2	18	-	-	-	-	94	-
Stewart Manor village, Nassau County	725	514	137	35	-	6	14	19	-	-
Stillwater village, Saratoga County	669	389	2	180	51	-	6	-	41	-
Stillwater town, Saratoga County	3 054	1 954	54	387	51	8	6	-	594	-
Stockbridge town, Madison County	807	541	4	56	16	-	-	-	190	-
Stockholm town, St. Lawrence County	1 520	999	16	131	32	-	-	-	328	14
Stockport town, Columbia County	1 204	841	15	173	45	4	-	-	126	-
Stockton town, Chautauqua County	1 044	820	9	34	-	-	-	-	181	-
Stone Ridge CDP, Ulster County	474	426	-	36	6	-	-	-	6	-
Stony Brook CDP, Suffolk County	4 984	4 562	352	52	17	-	1	-	-	-
Stony Creek town, Warren County	521	426	-	13	2	-	-	-	78	2
Stony Point CDP, Rockland County	4 024	3 213	47	325	83	14	-	36	306	-
Stony Point town, Rockland County	4 951	4 007	47	421	101	14	-	36	325	-
Stottville CDP, Columbia County	583	362	11	135	12	12	12	-	39	-
Stratford town, Fulton County	526	445	1	6	-	-	-	-	72	2
Stuyvesant town, Columbia County	929	721	6	75	42	-	-	-	85	-
Suffern village, Rockland County	4 762	1 387	777	1 729	273	128	99	369	-	-
Sullivan town, Madison County	6 209	4 530	66	363	223	111	-	-	907	9
Summerhill town, Cayuga County	463	300	2	2	-	-	-	-	158	1
Summit town, Schoharie County	878	688	7	16	-	-	-	-	149	18
Sweden town, Monroe County	4 843	2 778	185	761	333	322	224	235	-	5
Sylvan Beach village, Oneida County	855	571	14	84	26	2	-	3	146	9
Syosset CDP, Nassau County	6 354	5 822	210	158	17	69	3	16	59	-

Table 18. **Units in Structure: 2000**—Con.

[Data based on a sample (except Tables 65-68). For information on confidentiality protection, coverage, sampling error, and nonsampling error, see Appendix G.
For location of definitions, see "How to Use This Census Report"]

State County Place and County Subdivision	Total housing units	Units in structure								
		1 unit, detached	1 unit, attached	2 to 4 units	5 to 9 units	10 to 19 units	20 to 49 units	50 or more units	Mobile home	Boat, RV, van, etc.
PLACE AND COUNTY SUBDIVISION—Con.										
Syracuse city, Onondaga County	68 196	25 987	1 811	20 800	5 268	4 060	3 472	6 750	48	-
Taghkanic town, Columbia County	713	614	8	20	-	-	-	-	71	-
Tannersville village, Greene County	517	343	10	96	60	2	-	-	6	-
Tappan CDP, Rockland County	2 250	1 988	95	105	10	10	25	10	7	-
Tarrytown village, Westchester County	4 688	1 454	501	1 000	552	319	348	514	-	-
Taylor town, Cortland County	215	171	-	2	-	-	-	-	42	-
Terryville CDP, Suffolk County	3 435	3 061	139	126	95	-	-	-	6	8
Theresa village, Jefferson County	369	240	9	92	7	-	-	-	21	-
Theresa town, Jefferson County	1 635	1 008	9	112	7	-	-	-	410	89
Thiells CDP, Rockland County	1 513	1 375	12	112	14	-	-	-	-	-
Thomaston village, Nassau County	1 000	619	29	85	6	49	113	99	-	-
Thompson town, Sullivan County	9 252	5 120	737	1 290	801	193	322	143	646	-
Thornwood CDP, Westchester County	1 923	1 656	63	164	7	5	28	-	-	-
Throop town, Cayuga County	731	648	11	25	3	-	-	2	42	-
Thurman town, Warren County	634	457	7	12	-	-	-	-	150	8
Thurston town, Steuben County	587	383	-	17	-	-	-	-	184	3
Ticonderoga town, Essex County	2 581	1 903	53	260	123	63	-	-	171	8
Tillson CDP, Ulster County	670	557	8	29	7	-	-	6	63	-
Tioga town, Tioga County	2 043	1 195	15	76	25	-	-	-	732	-
Tivoli village, Dutchess County	531	287	21	97	48	34	30	3	11	-
Tompkins town, Delaware County	749	516	4	15	-	-	-	-	210	4
Tonawanda city, Erie County	7 120	5 001	170	1 501	180	44	82	133	9	-
Tonawanda CDP, Erie County	27 175	19 564	394	3 998	1 533	878	269	420	119	-
Tonawanda town, Erie County	34 634	23 857	468	6 269	1 639	1 063	353	842	143	-
Tonawanda Reservation, Erie County	5	5	-	-	-	-	-	-	-	-
Tonawanda Reservation, Genesee County	130	77	3	-	-	-	-	-	50	-
Tonawanda Reservation, Niagara County	-	-	-	-	-	-	-	-	-	-
Torrey town, Yates County	699	567	6	26	6	-	-	-	94	-
Town Line CDP, Erie County	914	836	9	69	-	-	-	-	-	-
Trenton town, Oneida County	1 937	1 380	30	187	41	3	-	-	294	2
Triangle town, Broome County	1 245	732	8	112	13	16	7	-	351	6
Tribes Hill CDP, Montgomery County	401	341	6	14	-	-	-	-	40	-
Troupsburg town, Steuben County	499	372	5	3	-	-	-	-	112	7
Troy city, Rensselaer County	23 093	5 521	847	11 551	1 720	925	947	1 417	159	6
Trumansburg village, Tompkins County	705	451	2	143	31	4	61	-	13	-
Truxton town, Cortland County	529	363	6	42	-	11	-	-	107	-
Tuckahoe CDP, Suffolk County	1 107	785	203	12	5	-	94	-	8	-
Tuckahoe village, Westchester County	2 729	737	70	585	114	185	362	676	-	-
Tully village, Onondaga County	430	211	-	101	51	20	30	12	5	-
Tully town, Onondaga County	1 139	883	4	113	69	20	30	12	8	-
Tupper Lake village, Franklin County	1 839	1 203	17	304	116	61	-	43	95	-
Turin village, Lewis County	135	86	5	18	15	-	-	-	11	-
Turin town, Lewis County	393	291	5	29	15	-	-	-	53	-
Tuscarora town, Steuben County	565	333	-	5	-	-	-	-	223	4
Tuscarora Reservation, Niagara County	347	245	-	12	-	-	-	-	90	-
Tusten town, Sullivan County	1 008	803	6	39	5	8	-	-	144	3
Tuxedo town, Orange County	1 457	1 003	119	206	83	46	-	-	-	-
Tuxedo Park village, Orange County	360	320	8	22	10	-	-	-	-	-
Tyre town, Seneca County	357	279	2	4	-	-	-	-	71	1
Tyrone town, Schuyler County	1 296	911	4	24	-	-	-	-	343	14
Ulster town, Ulster County	5 239	3 353	211	319	340	182	13	34	787	-
Ulysses town, Tompkins County	2 200	1 640	10	262	48	23	61	-	156	-
Unadilla village, Otsego County	544	366	7	131	6	-	-	-	34	-
Unadilla town, Otsego County	2 101	1 340	16	160	6	-	-	-	579	-
Union town, Broome County	26 507	15 386	624	6 631	1 594	974	593	510	183	12
Uniondale CDP, Nassau County	6 201	5 261	175	436	131	110	25	49	7	7
Union Springs village, Cayuga County	481	356	5	50	37	3	2	-	28	-
Union Vale town, Dutchess County	1 486	1 373	14	92	-	-	-	-	7	-
Unionville village, Orange County	212	143	-	46	5	-	-	-	18	-
University Gardens CDP, Nassau County	1 708	1 019	11	96	91	229	229	33	-	-
Upper Brookville village, Nassau County	617	539	10	6	20	-	31	11	-	-
Upper Nyack village, Rockland County	732	664	11	45	8	-	4	-	-	-
Urbana town, Steuben County	1 434	1 155	-	110	11	-	-	-	158	-
Utica city, Oneida County	29 164	10 489	484	13 118	1 516	784	878	1 806	89	-
Vails Gate CDP, Orange County	1 461	418	151	271	252	203	125	41	-	-
Valatie village, Columbia County	622	402	4	142	28	6	33	-	7	-
Valhalla CDP, Westchester County	1 883	1 561	46	225	19	14	18	-	-	-
Valley Cottage CDP, Rockland County	3 399	2 129	182	398	484	92	55	50	9	-
Valley Falls village, Rensselaer County	186	131	-	48	7	-	-	-	-	-
Valley Stream village, Nassau County	12 697	9 713	406	1 779	50	194	229	294	32	-
Van Buren town, Onondaga County	5 618	3 457	458	374	840	244	46	47	152	-
Van Etten village, Chemung County	237	129	-	29	2	11	-	-	66	-
Van Etten town, Chemung County	671	415	-	41	2	11	-	-	197	5
Varick town, Seneca County	843	665	10	24	6	2	3	-	133	-
Venice town, Cayuga County	533	395	6	20	-	-	-	-	112	-
Vernon village, Oneida County	534	302	8	123	35	33	31	-	2	-
Vernon town, Oneida County	2 266	1 476	30	326	54	33	31	-	316	-
Verona town, Oneida County	2 665	2 174	29	184	24	-	10	8	231	5
Verplanck CDP, Westchester County	288	164	18	91	10	-	-	-	5	-
Vestal town, Broome County	8 898	6 890	129	596	304	394	127	145	313	-
Veteran town, Chemung County	1 331	1 066	6	26	-	-	-	-	228	5
Victor village, Ontario County	979	716	41	147	38	15	15	5	2	-
Victor town, Ontario County	3 872	2 704	408	269	126	22	75	63	205	-
Victory town, Cayuga County	662	456	2	10	-	-	-	-	194	-
Victory village, Saratoga County	201	126	12	31	-	-	-	-	32	-
Vienna town, Oneida County	3 037	2 275	23	143	26	2	-	3	539	26
Village Green CDP, Onondaga County	2 020	683	397	50	685	139	46	20	-	-
Village of the Branch village, Suffolk County	611	555	-	15	11	11	9	10	-	-
Villenova town, Chautauqua County	490	362	2	11	-	-	-	-	115	-

Table 18. **Units in Structure: 2000**—Con.

[Data based on a sample (except Tables 65-68). For information on confidentiality protection, coverage, sampling error, and nonsampling error, see Appendix G.
For location of definitions, see "How to Use This Census Report"]

State County Place and County Subdivision	Total housing units	Units in structure								
		1 unit, detached	1 unit, attached	2 to 4 units	5 to 9 units	10 to 19 units	20 to 49 units	50 or more units	Mobile home	Boat, RV, van, etc.
PLACE AND COUNTY SUBDIVISION—Con.										
Viola CDP, Rockland County	1 759	1 226	27	161	9	46	142	148	-	-
Virgil town, Cortland County	985	681	29	100	20	32	-	-	119	4
Volney town, Oswego County	2 333	1 641	28	127	22	-	-	-	515	-
Voorheesville village, Albany County	1 064	826	17	209	-	8	-	-	4	-
Waddington village, St. Lawrence County	452	339	4	43	19	-	-	-	43	4
Waddington town, St. Lawrence County	1 033	709	9	72	19	-	-	-	210	14
Wading River CDP, Suffolk County	2 713	2 434	35	43	-	-	-	-	193	8
Wainscott CDP, Suffolk County	766	754	10	-	-	-	-	2	-	-
Walden village, Orange County	2 359	1 390	103	612	114	49	48	-	43	-
Wales town, Erie County	1 165	962	11	69	-	-	-	-	123	-
Walker Valley CDP, Ulster County	303	271	-	30	-	-	-	-	2	-
Wallkill town, Orange County	9 287	5 385	814	801	926	498	449	177	237	-
Wallkill CDP, Ulster County	818	579	-	152	72	-	-	-	15	-
Walton village, Delaware County	1 469	870	6	424	77	35	30	-	27	-
Walton town, Delaware County	2 958	1 898	19	439	77	35	30	-	433	27
Walton Park CDP, Orange County	837	811	5	21	-	-	-	-	-	-
Walworth town, Wayne County	2 934	2 582	54	148	10	9	18	10	103	-
Wampsville village, Madison County	208	166	13	27	-	-	-	-	2	-
Wantagh CDP, Nassau County	6 250	5 880	24	280	9	27	30	-	-	-
Wappinger town, Dutchess County	10 157	5 808	614	1 156	838	879	304	313	245	-
Wappingers Falls village, Dutchess County	2 131	582	314	661	201	71	55	235	12	-
Ward town, Allegany County	243	160	5	2	-	-	-	-	71	5
Warren town, Herkimer County	442	311	6	20	-	-	-	-	105	-
Warrensburg CDP, Warren County	1 453	904	10	202	82	5	6	-	244	-
Warrensburg town, Warren County	2 148	1 260	20	270	105	23	23	5	430	12
Warsaw village, Wyoming County	1 538	940	15	331	126	21	103	-	2	-
Warsaw town, Wyoming County	2 232	1 456	15	351	133	21	103	-	153	-
Warwick village, Orange County	2 604	1 255	421	432	180	207	35	74	-	-
Warwick town, Orange County	11 818	9 078	1 078	932	318	248	39	79	46	-
Washington town, Dutchess County	2 192	1 550	67	366	123	35	13	23	12	3
Washington Heights CDP, Orange County	533	452	-	62	19	-	-	-	-	-
Washingtonville village, Orange County	2 002	1 093	247	233	70	72	53	9	225	-
Waterford village, Saratoga County	1 062	267	18	707	59	11	-	-	-	-
Waterford town, Saratoga County	3 725	1 681	92	1 508	279	54	35	15	61	-
Waterloo village, Seneca County	2 062	1 427	38	365	75	6	69	10	72	-
Waterloo town, Seneca County	3 293	2 052	31	369	114	30	69	10	612	6
Watermill CDP, Suffolk County	1 492	1 425	36	12	-	12	-	-	7	-
Watertown city, Jefferson County	12 450	5 183	287	4 174	1 157	343	504	676	118	8
Watertown town, Jefferson County	1 500	941	12	63	6	7	7	5	459	-
Waterville village, Oneida County	675	398	19	162	31	9	21	29	6	-
Watervliet city, Albany County	5 116	1 125	183	2 942	277	262	66	254	7	-
Watkins Glen village, Schuyler County	1 044	614	7	316	28	-	62	3	14	-
Watson town, Lewis County	1 762	1 254	9	17	10	-	-	-	367	105
Waverly town, Franklin County	1 025	864	12	22	-	8	-	-	119	-
Waverly village, Tioga County	2 053	1 063	8	738	71	10	62	71	30	-
Wawarsing town, Ulster County	5 821	3 614	64	1 012	198	126	119	40	648	-
Wawayanda town, Orange County	2 174	1 840	40	154	20	-	-	-	120	-
Wayland village, Steuben County	806	583	8	127	59	21	-	4	4	-
Wayland town, Steuben County	1 960	1 340	8	172	70	21	-	4	330	15
Wayne town, Steuben County	1 240	978	2	14	-	-	-	-	235	11
Webb town, Herkimer County	3 863	3 380	29	108	17	23	29	3	272	2
Webster village, Monroe County	2 306	994	161	376	377	234	77	87	-	-
Webster town, Monroe County	15 218	10 796	1 362	1 044	1 058	546	146	201	65	-
Weedsport village, Cayuga County	806	513	10	155	50	33	25	-	20	-
Wells town, Hamilton County	778	638	-	21	2	-	-	-	115	2
Wellsburg village, Chemung County	255	150	2	38	-	-	-	-	65	-
Wellsville village, Allegany County	2 423	1 318	46	609	235	78	90	-	47	-
Wellsville town, Allegany County	3 583	2 130	49	652	235	78	90	-	349	-
Wesley Hills village, Rockland County	1 516	1 476	6	29	-	-	-	5	-	-
West Almond town, Allegany County	308	209	2	6	-	-	-	-	71	20
West Babylon CDP, Suffolk County	14 568	11 164	278	1 755	156	366	253	582	14	-
West Bay Shore CDP, Suffolk County	1 773	1 412	345	6	-	5	-	-	5	-
West Bloomfield town, Ontario County	1 049	638	3	54	7	-	-	5	342	-
Westbury village, Nassau County	4 714	3 639	27	602	88	113	30	201	14	-
West Carthage village, Jefferson County	926	449	24	256	66	-	75	37	19	-
West Elmira CDP, Chemung County	2 266	2 004	18	116	11	10	72	35	-	-
West End CDP, Otsego County	855	553	6	57	20	-	-	-	212	7
Westerlo town, Albany County	1 537	1 129	12	112	23	-	-	-	261	-
Western town, Oneida County	841	643	2	73	-	-	-	-	123	-
Westfield village, Chautauqua County	1 508	992	-	396	46	-	31	-	43	-
Westfield town, Chautauqua County	2 493	1 760	3	429	81	73	39	-	108	-
Westford town, Otsego County	443	345	4	5	-	-	-	-	83	6
West Glens Falls CDP, Warren County	2 648	1 795	199	100	-	-	-	-	554	-
Westhampton CDP, Suffolk County	1 601	1 345	160	59	4	29	-	-	2	2
Westhampton Beach village, Suffolk County	2 279	1 528	138	124	85	137	158	107	2	-
West Hampton Dunes village, Suffolk County	156	156	-	-	-	-	-	-	-	-
West Haverstraw village, Rockland County	3 635	1 375	834	707	479	84	73	75	-	8
West Hempstead CDP, Nassau County	6 114	5 576	27	313	125	30	22	15	6	-
West Hills CDP, Suffolk County	2 008	1 922	32	54	-	-	-	-	-	-
West Hurley CDP, Ulster County	982	857	38	35	14	12	-	-	26	-
West Islip CDP, Suffolk County	9 071	8 734	102	168	34	27	-	-	6	-
Westmere CDP, Albany County	3 296	1 814	186	209	330	474	103	174	6	-
West Monroe town, Oswego County	1 765	1 127	5	76	-	12	-	-	545	-
Westmoreland town, Oneida County	2 323	1 895	8	86	7	-	-	-	327	-
West Nyack CDP, Rockland County	1 117	1 002	13	79	23	-	-	-	-	-
Weston Mills CDP, Cattaraugus County	705	530	-	65	17	-	-	-	93	-
West Point CDP, Orange County	1 044	61	602	257	71	21	32	-	-	-
Westport town, Essex County	887	748	12	62	7	2	2	-	51	3
West Sand Lake CDP, Rensselaer County	956	729	9	165	34	-	19	-	-	-

Table 18. **Units in Structure: 2000**—Con.

[Data based on a sample (except Tables 65-68). For information on confidentiality protection, coverage, sampling error, and nonsampling error, see Appendix G.
For location of definitions, see "How to Use This Census Report"]

State County Place and County Subdivision	Total housing units	Units in structure								
		1 unit, detached	1 unit, attached	2 to 4 units	5 to 9 units	10 to 19 units	20 to 49 units	50 or more units	Mobile home	Boat, RV, van, etc.
PLACE AND COUNTY SUBDIVISION—Con.										
West Sayville CDP, Suffolk County	2 014	1 772	17	135	15	18	32	25	-	-
West Seneca CDP, Erie County	18 960	13 099	609	2 965	1 017	620	34	399	217	-
West Seneca town, Erie County	18 954	13 093	609	2 965	1 017	620	34	399	217	-
West Sparta town, Livingston County	442	308	-	6	2	-	-	-	126	-
West Turin town, Lewis County	965	740	14	68	10	13	-	-	111	9
West Union town, Steuben County	277	182	-	3	-	-	-	-	77	15
Westvale CDP, Onondaga County	2 131	2 117	6	-	-	-	-	-	8	-
Westville town, Franklin County	765	460	-	20	-	-	-	-	272	13
West Winfield village, Herkimer County	373	247	-	67	-	26	19	-	14	-
Wethersfield town, Wyoming County	442	345	-	12	-	-	-	-	76	9
Wheatfield town, Niagara County	5 555	4 173	76	804	47	68	9	188	190	-
Wheatland town, Monroe County	2 093	1 442	130	291	96	52	9	25	48	-
Wheatley Heights CDP, Suffolk County	1 490	1 285	5	80	33	23	23	41	-	-
Wheeler town, Steuben County	586	408	2	2	-	-	-	-	167	7
White Creek town, Washington County	1 466	1 035	10	139	32	-	26	-	216	8
Whitehall village, Washington County	1 306	806	46	361	33	-	23	7	30	-
Whitehall town, Washington County	1 877	1 212	54	379	33	-	23	7	169	-
White Plains city, Westchester County	21 576	7 178	866	2 423	1 225	1 018	2 503	6 355	8	-
Whitesboro village, Oneida County	1 947	1 058	53	425	118	28	71	149	45	-
Whitestown town, Oneida County	7 936	5 590	126	1 489	277	100	89	178	87	-
Whitney Point village, Broome County	436	263	5	78	9	-	7	-	74	-
Willet town, Cortland County	525	356	4	16	-	-	-	-	149	-
Williamson town, Wayne County	2 792	2 335	12	165	55	23	103	10	89	-
Williamstown town, Oswego County	636	460	2	33	6	-	-	-	131	4
Williamsville village, Erie County	2 673	1 414	51	710	225	36	66	164	7	-
Willing town, Allegany County	666	545	-	24	-	-	-	-	97	-
Williston Park village, Nassau County	2 668	2 018	24	372	19	29	128	78	-	-
Willsboro town, Essex County	1 468	1 183	13	52	13	17	-	-	190	-
Wilmington town, Essex County	734	576	10	59	36	-	-	-	51	2
Wilna town, Jefferson County	2 658	1 450	96	536	148	87	37	106	193	5
Wilson village, Niagara County	588	408	8	77	31	-	32	2	30	-
Wilson town, Niagara County	2 489	1 923	27	182	39	-	32	2	284	-
Wilton town, Saratoga County	4 785	2 971	170	321	149	21	6	25	1 122	-
Windham CDP, Greene County	424	206	72	120	18	-	-	-	8	-
Windham town, Greene County	2 002	1 271	268	264	60	65	5	4	63	2
Windsor village, Broome County	413	247	14	50	59	9	28	2	4	-
Windsor town, Broome County	2 793	1 951	28	107	78	9	28	9	583	-
Winfield town, Herkimer County	873	581	-	82	3	26	24	-	157	-
Wirt town, Allegany County	669	485	2	27	-	-	-	-	141	14
Wolcott village, Wayne County	767	408	5	132	57	6	34	6	119	-
Wolcott town, Wayne County	2 232	1 460	20	163	73	4	27	6	474	5
Woodbury CDP, Nassau County	2 895	1 735	599	150	86	203	45	77	-	-
Woodbury town, Orange County	3 337	2 314	477	273	109	51	5	15	84	9
Woodhull town, Steuben County	671	476	-	16	-	-	-	-	177	2
Woodmere CDP, Nassau County	5 462	4 851	38	158	47	55	184	123	6	-
Woodridge village, Sullivan County	468	233	7	142	37	27	11	11	-	-
Woodsburgh village, Nassau County	268	259	-	-	-	-	9	-	-	-
Woodstock CDP, Ulster County	1 392	1 074	43	179	69	11	8	8	-	-
Woodstock town, Ulster County	3 847	3 403	79	222	93	24	8	8	-	10
Worcester town, Otsego County	1 201	861	4	125	-	-	-	-	206	5
Worth town, Jefferson County	266	206	4	4	-	-	-	-	52	-
Wright town, Schoharie County	620	479	6	33	-	-	-	-	100	2
Wurtsboro village, Sullivan County	543	349	24	114	14	-	-	-	42	-
Wyandanch CDP, Suffolk County	2 799	2 457	45	271	12	-	-	-	14	-
Wynantskill CDP, Rensselaer County	1 284	1 054	27	113	30	8	9	43	-	-
Wyoming village, Wyoming County	173	150	2	21	-	-	-	-	-	-
Yaphank CDP, Suffolk County	1 657	1 064	540	46	-	-	-	-	7	-
Yates town, Orleans County	1 265	1 028	-	60	23	15	-	-	135	4
Yonkers city, Westchester County	77 589	18 798	2 348	17 495	6 425	4 297	8 322	19 890	14	-
York town, Livingston County	1 238	997	17	110	8	-	-	9	97	-
Yorkshire CDP, Cattaraugus County	677	200	6	54	13	-	30	-	374	-
Yorkshire town, Cattaraugus County	1 932	946	12	185	63	7	34	-	663	22
Yorktown town, Westchester County	12 852	9 393	928	1 304	633	207	68	294	8	17
Yorktown Heights CDP, Westchester County	2 656	2 221	8	175	31	17	18	178	8	-
Yorkville village, Oneida County	1 235	766	18	366	69	-	-	16	-	-
Youngstown village, Niagara County	869	606	13	111	60	41	33	5	-	-
Zena CDP, Ulster County	469	464	5	-	-	-	-	-	-	-

Table 19. **Physical Housing Characteristics: 2000**

[Data based on a sample (except Tables 65-68). For information on confidentiality protection, coverage, sampling error, and nonsampling error, see Appendix G.
For location of definitions, see "How to Use This Census Report"]

State County County Subdivision Place	Total housing units	Year structure built			Rooms			No bedrooms or 1 bedroom	Lacking complete plumbing facilities	Lacking complete kitchen facilities
		1995 to March 2000	1939 or earlier	Median	1 or 2	6 or more	Median			
The State	**7 679 307**	**266 133**	**2 398 237**	**1 954**	**847 655**	**3 173 431**	**5.0**	**2 000 611**	**95 628**	**99 768**
Albany County	129 972	5 367	41 459	1 956	7 005	67 941	5.6	22 970	914	1 053
Albany city	45 288	539	22 584	1 940	4 529	19 030	5.0	12 337	571	710
Berne town	1 385	48	405	1 961	22	675	5.5	140	14	21
Bethlehem town	12 459	1 073	2 146	1 966	267	8 403	6.5	1 117	44	75
Delmar CDP	3 449	84	874	1 955	23	2 534	6.8	182	7	-
Coeymans town	3 404	178	1 095	1 958	61	1 864	5.7	426	32	26
Coeymans CDP	418	6	242	1940-	32	188	5.2	99	6	6
Ravena village	1 487	67	457	1 957	15	776	5.6	246	6	-
Cohoes city	7 689	378	4 214	1940-	295	3 597	5.4	1 329	30	48
Colonie town	32 280	1 601	3 724	1 965	1 000	18 908	5.9	3 817	88	64
Colonie village	3 264	170	168	1 962	9	2 126	6.2	112	9	-
Menands village	2 070	23	446	1 965	170	836	4.9	493	5	6
Green Island town	1 188	54	813	1940-	27	621	5.6	141	-	9
Green Island village	1 188	54	813	1940-	27	621	5.6	141	-	9
Guilderland town	13 928	1 043	1 293	1 973	422	7 801	5.9	2 132	28	17
Altamont village	674	33	255	1 956	16	466	6.4	95	4	-
Westmere CDP	3 296	191	137	1 969	105	1 629	5.5	523	5	7
Knox town	1 038	58	284	1 972	6	693	6.2	55	14	18
New Scotland town	3 473	223	923	1 963	83	2 294	6.4	211	11	7
Voorheesville village	1 064	25	250	1 965	17	781	7.0	47	4	-
Rensselaerville town	1 187	37	495	1 956	36	627	5.6	87	32	33
Medusa CDP	215	10	84	1 961	8	113	5.6	21	5	3
Preston-Potter Hollow CDP	198	2	111	1940-	9	106	5.7	14	6	14
Watervliet city	5 116	26	3 118	1940-	225	2 429	5.4	1 079	19	7
Westerlo town	1 537	109	365	1 971	32	999	6.1	99	31	18
Allegany County	24 505	1 571	9 244	1 959	1 683	12 436	5.5	3 512	2 122	2 061
Alfred town	1 126	44	405	1 960	132	547	5.4	263	34	48
Alfred village	569	4	269	1 944	92	221	4.5	178	2	10
Allen town	417	30	75	1 975	83	127	4.3	112	124	115
Alma town	543	55	150	1 969	82	217	5.0	115	140	140
Almond town	789	50	264	1 966	41	454	6.0	85	73	76
Almond village (part)	201	5	131	1940-	4	136	6.9	19	2	2
Amity town	1 137	46	462	1 952	125	571	5.5	228	145	144
Belmont village	444	5	289	1940-	13	261	6.0	87	10	17
Andover town	887	57	451	1940-	37	549	6.1	85	44	48
Andover village	467	14	331	1940-	10	330	6.7	39	2	2
Angelica town	763	52	367	1 944	37	432	5.9	88	113	98
Angelica village	404	8	262	1940-	4	272	6.3	30	10	13
Belfast town	948	62	375	1 959	60	471	5.5	158	118	105
Birdsall town	222	22	35	1 972	29	73	4.6	46	73	61
Bolivar town	1 006	62	514	1940-	42	602	6.0	112	33	47
Bolivar village	498	8	352	1940-	8	320	6.2	62	2	6
Richburg village (part)	48	3	9	1 965	-	18	5.1	-	3	3
Burns town	540	19	278	1940-	17	350	6.2	39	18	18
Canaseraga village	249	6	167	1940-	6	169	6.4	20	4	2
Caneadea town	1 092	98	246	1 966	149	441	5.0	249	138	126
Houghton CDP	331	23	71	1 962	39	182	6.0	80	2	8
Centerville town	404	50	127	1 970	44	198	5.5	74	70	83
Clarksville town	765	54	170	1 974	37	318	5.2	101	53	42
Cuba town	1 712	125	665	1 956	56	933	5.7	161	58	56
Cuba village	703	2	430	1940-	12	406	5.9	74	6	4
Friendship town	974	60	456	1 950	62	571	5.9	117	53	49
Friendship CDP	511	28	287	1940-	25	322	6.1	60	3	-
Genesee town	804	63	225	1 972	29	443	5.8	46	35	33
Granger town	357	51	99	1 973	44	135	4.8	66	94	90
Grove town	444	73	101	1 973	53	170	4.8	81	91	87
Hume town	881	48	473	1940-	58	513	6.0	115	56	61
Independence town	474	40	236	1 940	13	287	6.0	46	33	25
New Hudson town	438	56	112	1 974	6	235	5.7	27	39	34
Oil Springs Reservation	13	-	-	1 959	-	6	5.4	-	-	-
Rushford town	1 398	94	357	1 966	74	417	4.7	178	98	81
Scio town	902	25	301	1 961	52	454	5.5	85	71	68
Ward town	243	16	45	1 974	24	110	5.2	49	61	55
Wellsville town	3 583	95	1 697	1 942	159	1 942	5.7	554	58	86
Stannards CDP (part)	189	23	29	1 975	17	61	4.5	17	5	5
Wellsville village	2 423	27	1 378	1940-	117	1 226	5.5	490	17	28
West Almond town	308	30	58	1 974	64	95	4.2	97	91	77
Willing town	666	31	254	1 954	23	419	6.0	57	31	29
Stannards CDP (part)	222	9	70	1 957	4	146	6.1	13	4	2
Wirt town	669	63	246	1 964	51	356	5.7	78	77	79
Richburg village (part)	148	7	89	1940-	2	93	6.1	9	-	-
Bronx County	490 659	11 176	134 872	1 953	87 136	63 489	3.6	219 254	8 569	6 733
Bronx borough	490 659	11 176	134 872	1 953	87 136	63 489	3.6	219 254	8 569	6 733
New York city (part)	490 659	11 176	134 872	1 953	87 136	63 489	3.6	219 254	8 569	6 733
Broome County	88 817	1 845	29 350	1 953	3 326	47 223	5.6	12 394	769	832
Barker town	1 067	61	265	1 968	13	606	5.8	51	18	14
Binghamton city	23 971	41	13 382	1940-	1 657	10 597	5.2	5 502	266	307
Binghamton town	1 911	85	291	1 965	12	1 415	6.6	51	14	8
Chenango town	4 734	105	664	1 961	51	3 141	6.2	182	27	7
Colesville town	2 189	146	600	1 967	29	1 249	5.8	145	22	20
Conklin town	2 435	58	408	1 963	-	1 277	5.6	93	6	11
Dickinson town	2 131	23	872	1 945	41	1 187	5.7	232	10	2
Port Dickinson village	799	-	486	1940-	17	431	5.7	108	2	2
Fenton town	2 941	98	492	1 962	32	1 684	5.8	188	18	12
Kirkwood town	2 469	98	392	1 964	43	1 245	5.5	274	30	32
Lisle town	1 083	93	376	1 969	20	598	5.8	71	36	26
Lisle village	135	-	92	1940-	-	82	6.4	9	-	-
Maine town	2 181	69	424	1 965	24	1 237	5.8	96	12	12
Nanticoke town	717	90	142	1 977	13	388	5.7	46	14	14
Sanford town	1 545	127	660	1 955	44	949	6.1	78	69	71
Deposit village (part)	403	5	284	1940-	6	282	6.3	35	10	8
Triangle town	1 245	120	407	1 967	45	688	5.8	112	33	27
Whitney Point village	436	13	211	1 942	18	252	5.9	62	12	12
Union town	26 507	299	8 274	1 952	966	13 693	5.6	4 469	121	198

Table 19. **Physical Housing Characteristics: 2000**—Con.

[Data based on a sample (except Tables 65-68). For information on confidentiality protection, coverage, sampling error, and nonsampling error, see Appendix G.
For location of definitions, see "How to Use This Census Report"]

State County County Subdivision Place	Total housing units	Year structure built			Rooms			No bedrooms or 1 bedroom	Lacking complete plumbing facilities	Lacking complete kitchen facilities
		1995 to March 2000	1939 or earlier	Median	1 or 2	6 or more	Median			
Broome County—Con.										
Union town—Con.										
Endicott village	6 686	19	3 270	1 941	449	2 743	4.9	1 850	91	128
Endwell CDP	5 421	28	687	1 957	50	3 317	6.0	608	7	7
Johnson City village	7 651	146	3 212	1 944	399	3 269	5.1	1 624	23	54
Vestal town	8 898	125	1 015	1 962	273	5 702	6.2	622	27	45
Windsor town	2 793	207	686	1 966	63	1 567	5.8	182	46	26
Windsor village	413	25	204	1 941	18	220	5.7	56	1	2
Cattaraugus County	39 839	2 414	15 731	1 954	1 791	21 500	5.7	4 924	1 897	1 833
Allegany town	2 843	165	738	1 964	53	1 667	6.0	220	32	40
Allegany village	837	6	341	1 948	10	505	6.0	96	3	15
St. Bonaventure CDP	248	17	60	1 952	14	132	5.6	26	-	18
Allegany Reservation	456	25	63	1 969	3	208	5.3	38	4	-
Ashford town	1 012	118	285	1 969	42	528	5.6	117	73	50
Carrollton town	656	32	169	1 963	12	330	5.5	46	14	21
Limestone village	190	12	66	1 958	4	82	5.2	22	5	6
Cattaraugus Reservation	129	11	13	1 977	-	31	5.1	-	8	6
Coldspring town	373	17	123	1 963	20	188	5.5	35	42	32
Conewango town	600	34	231	1 960	39	373	6.2	89	139	121
East Randolph village (part)	88	-	58	1940-	5	66	6.8	11	-	2
Dayton town	828	32	418	1940-	15	505	6.2	59	18	19
South Dayton village	273	11	166	1940-	2	168	6.5	35	-	1
East Otto town	523	51	176	1 968	31	275	5.6	49	44	46
Ellicottville town	2 098	147	471	1 978	127	1 065	5.5	258	24	24
Ellicottville village	574	23	294	1940-	36	346	6.3	53	2	3
Farmersville town	671	45	176	1 968	36	313	5.4	56	79	61
Franklinville town	1 570	86	729	1 946	94	901	5.8	210	86	63
Franklinville village	757	20	528	1940-	10	538	6.5	79	5	6
Freedom town	1 029	116	252	1 971	62	511	5.5	120	51	51
Great Valley town	1 207	188	329	1 974	22	628	5.6	64	53	44
Hinsdale town	1 136	83	258	1 972	79	500	5.3	131	91	91
Humphrey town	446	61	82	1 977	48	139	4.8	91	75	61
Ischua town	481	42	119	1 973	51	229	5.4	71	71	66
Leon town	466	43	172	1 967	15	269	5.9	61	120	119
Little Valley town	828	49	427	1940-	49	468	5.8	121	24	27
Little Valley village	501	20	352	1940-	28	285	5.8	80	4	5
Lyndon town	657	104	63	1 978	166	173	4.1	228	230	218
Machias town	1 359	148	349	1 966	54	663	5.4	126	58	33
Lime Lake-Machias CDP	845	88	219	1 955	19	388	5.3	78	24	8
Mansfield town	557	65	150	1 973	18	291	5.6	46	58	42
Napoli town	548	49	158	1 971	49	258	5.3	103	79	70
New Albion town	1 008	69	524	1940-	34	560	5.8	118	57	57
Cattaraugus village	483	13	350	1940-	7	311	6.2	64	8	8
Oil Springs Reservation	8	-	-	1 980	-	-	5.0	-	-	-
Olean city	7 121	138	4 248	1940-	294	4 168	5.9	1 115	23	130
Olean town	884	47	264	1 955	9	518	5.9	48	11	16
Weston Mills CDP (part)	267	13	72	1 953	5	144	5.7	15	5	10
Otto town	438	50	175	1 961	26	240	5.8	74	55	41
Perrysburg town	754	28	337	1 950	13	461	6.0	43	6	12
Perrysburg village	150	2	106	1940-	3	87	6.0	15	2	8
Persia town	1 076	20	617	1940-	10	632	5.8	130	17	15
Gowanda village (part)	831	-	521	1940-	1	488	5.8	110	6	8
Portville town	1 690	77	578	1 955	47	966	5.9	161	30	20
Portville village	459	-	248	1940-	12	291	6.2	64	3	3
Weston Mills CDP (part)	438	18	120	1 959	7	228	5.6	36	-	-
Randolph town	1 125	25	618	1940-	41	694	6.1	161	39	34
East Randolph village (part)	125	-	78	1940-	-	76	6.3	7	-	-
Randolph village	602	3	430	1940-	14	395	6.3	105	-	3
Red House town	32	-	13	1 950	-	29	7.5	3	6	6
Salamanca city	2 750	13	1 917	1940-	89	1 696	5.9	400	9	14
Salamanca town	231	10	76	1 959	4	138	5.9	25	9	7
South Valley town	317	52	31	1 978	68	67	4.3	97	99	94
Yorkshire town	1 932	174	382	1 974	71	818	5.2	210	63	82
Delevan village	467	37	185	1 954	19	229	5.5	82	2	3
Yorkshire CDP	677	56	98	1 979	33	250	5.1	67	-	12
Cayuga County	35 477	1 575	15 956	1 949	1 110	20 260	5.9	4 085	585	553
Auburn city	12 637	36	7 520	1940-	618	6 575	5.6	2 369	61	127
Aurelius town	1 273	57	516	1 953	9	702	5.8	105	32	12
Cayuga village	243	-	116	1 943	-	143	5.9	18	-	-
Brutus town	1 956	153	702	1 971	59	955	5.5	164	16	6
Weedsport village	806	26	445	1940-	27	467	6.1	106	2	2
Cato town	1 293	88	420	1 966	40	694	5.7	123	43	25
Cato village (part)	118	7	32	1 967	3	48	5.0	38	-	-
Meridian village	118	-	90	1940-	-	93	6.9	11	-	-
Conquest town	847	87	248	1 974	20	445	5.6	74	14	14
Fleming town	1 153	83	326	1 963	19	791	6.4	40	24	27
Melrose Park CDP (part)	-	-	-	-	-	-	-	-	-	-
Genoa town	927	37	380	1 957	28	541	6.0	70	31	25
Ira town	867	87	393	1 959	4	584	6.4	22	8	15
Cato village (part)	136	3	103	1940-	2	86	6.5	10	-	2
Ledyard town	888	49	358	1 962	21	616	6.3	106	54	46
Aurora village	234	1	144	1940-	9	170	6.5	27	2	2
Locke town	760	59	173	1 975	15	388	5.5	58	2	4
Mentz town	999	49	434	1 953	16	553	5.7	101	21	6
Port Byron village	526	21	258	1 942	7	305	5.8	47	4	6
Montezuma town	547	71	160	1 977	9	283	5.6	22	7	8
Moravia town	1 198	88	600	1940-	24	721	6.0	123	18	14
Moravia village	590	21	368	1940-	16	338	6.0	107	2	-
Niles town	824	37	339	1 953	21	530	6.1	46	27	15
Owasco town	1 608	90	540	1 953	6	1 260	6.7	42	6	6
Melrose Park CDP (part)	931	57	309	1 952	6	726	6.6	15	6	6
Scipio town	702	40	330	1 955	10	458	6.3	41	21	20
Sempronius town	405	28	133	1 967	25	200	5.5	46	22	22
Sennett town	1 117	71	372	1 958	2	856	6.7	44	-	2
Springport town	1 165	59	419	1 960	17	647	5.9	124	41	30
Union Springs village	481	10	246	1940-	8	290	6.1	60	6	8
Sterling town	1 922	105	713	1 962	106	917	5.4	238	96	91

Table 19. **Physical Housing Characteristics: 2000**—Con.

[Data based on a sample (except Tables 65-68). For information on confidentiality protection, coverage, sampling error, and nonsampling error, see Appendix G.
For location of definitions, see "How to Use This Census Report"]

State County County Subdivision Place	Total housing units	Year structure built: 1995 to March 2000	Year structure built: 1939 or earlier	Year structure built: Median	Rooms: 1 or 2	Rooms: 6 or more	Rooms: Median	No bedrooms or 1 bedroom	Lacking complete plumbing facilities	Lacking complete kitchen facilities
Cayuga County—Con.										
Sterling town—Con.										
Fair Haven village	729	17	290	1 950	26	336	5.3	99	13	13
Summerhill town	463	42	108	1 972	16	253	5.7	32	14	11
Throop town	731	56	255	1 959	2	541	6.6	31	6	6
Venice town	533	32	271	1940-	9	346	6.3	33	9	9
Victory town	662	71	246	1 970	14	404	6.0	31	12	12
Chautauqua County	64 900	2 156	30 686	1 943	2 358	35 513	5.7	8 353	815	1 080
Arkwright town	513	80	131	1 974	19	287	5.8	42	19	31
Busti town	3 876	184	1 103	1 956	218	2 154	5.8	474	5	46
Jamestown West CDP (part)	-	-	-	-	-	-	-	-	-	-
Lakewood village	1 726	116	470	1 954	128	982	5.8	294	-	46
Carroll town	1 441	41	488	1 958	48	761	5.6	176	27	31
Frewsburg CDP (part)	773	10	313	1 949	31	407	5.6	133	-	-
Cattaraugus Reservation	12	2	-	1 968	-	5	4.4	4	-	-
Charlotte town	717	66	284	1 965	38	391	5.7	87	24	11
Sinclairville village (part)	260	7	161	1940-	16	150	5.9	41	-	-
Chautauqua town	4 184	104	1 712	1 951	317	2 193	5.7	632	87	71
Mayville village	856	31	400	1 944	48	470	5.7	159	4	7
Cherry Creek town	480	19	221	1 944	6	309	6.4	20	11	23
Cherry Creek village	233	5	132	1940-	-	162	6.6	6	3	12
Clymer town	558	35	281	1940-	6	403	6.6	39	12	24
Dunkirk city	6 071	51	3 549	1940-	211	3 434	5.8	841	66	105
Dunkirk town	616	1	158	1 956	55	325	5.6	99	2	29
Ellery town	2 639	207	653	1 962	108	1 447	5.7	194	45	45
Bemus Point village	225	8	132	1940-	15	118	5.8	44	-	-
Ellicott town	4 104	77	1 966	1 942	58	2 389	5.8	519	23	6
Celoron village	594	6	367	1940-	13	333	5.8	73	11	3
Falconer village	1 219	12	815	1940-	26	614	5.5	250	-	3
Jamestown West CDP (part)	1 034	20	305	1 953	-	657	6.0	94	5	-
Ellington town	637	61	264	1 962	17	382	5.9	59	45	33
French Creek town	589	85	147	1 975	22	287	5.4	76	19	31
Gerry town	730	38	230	1 964	27	391	5.7	49	15	13
Sinclairville village (part)	51	-	16	1 969	-	23	5.4	6	-	-
Hanover town	3 501	148	1 678	1 943	37	2 090	6.0	270	26	59
Forestville village	328	-	222	1940-	5	217	6.4	17	3	3
Silver Creek village	1 323	18	869	1940-	8	825	6.0	89	-	-
Harmony town	916	57	387	1 954	13	577	6.1	56	29	25
Panama village	209	4	93	1 947	-	108	5.6	20	6	6
Jamestown city	15 027	70	9 613	1940-	717	7 019	5.4	2 940	70	184
Kiantone town	540	18	199	1 953	7	373	6.2	29	3	7
Frewsburg CDP (part)	-	-	-	-	-	-	-	-	-	-
Mina town	747	49	298	1 958	6	449	5.9	74	17	16
North Harmony town	1 427	83	513	1 954	23	861	6.1	149	20	20
Poland town	989	56	357	1 956	13	568	5.8	53	15	10
Pomfret town	5 544	197	2 274	1 950	130	3 111	5.8	566	17	21
Fredonia village	3 835	82	1 621	1 948	123	2 102	5.7	475	6	-
Portland town	2 096	83	872	1 951	62	1 218	5.9	182	44	42
Brocton village	672	29	330	1 941	21	376	5.8	88	2	7
Ripley town	1 214	54	607	1 940	52	686	5.9	126	42	29
Ripley CDP	449	23	234	1940-	31	248	5.8	66	9	5
Sheridan town	1 079	57	380	1 953	19	680	6.4	83	5	14
Sherman town	626	36	346	1940-	42	381	6.2	87	11	35
Sherman village	314	2	227	1940-	23	204	6.6	57	1	5
Stockton town	1 044	39	390	1 954	22	640	6.0	77	50	40
Cassadaga village	313	6	142	1 943	5	202	6.0	9	-	-
Villenova town	490	56	185	1 959	3	295	6.1	21	-	-
Westfield town	2 493	102	1 400	1940-	62	1 407	5.9	329	66	79
Westfield village	1 508	24	980	1940-	31	936	6.2	183	14	31
Chemung County	37 745	1 132	14 323	1 951	1 070	21 369	5.8	4 497	297	288
Ashland town	839	65	217	1 971	17	362	5.3	65	9	10
Wellsburg village	255	9	120	1 945	2	128	5.5	27	3	-
Baldwin town	362	32	89	1 967	5	193	5.7	32	9	7
Big Flats town	2 836	238	303	1 967	8	2 078	6.5	114	17	25
Big Flats CDP	969	17	153	1 963	-	769	6.7	-	9	9
Big Flats Airport CDP	870	124	36	1 973	8	626	6.7	33	-	-
Catlin town	1 069	92	188	1 966	-	595	5.7	39	5	-
Chemung town	1 053	67	334	1 964	13	578	5.7	57	8	12
Elmira city	12 895	101	7 931	1940-	662	6 597	5.6	2 522	115	99
Elmira town	3 175	32	1 167	1 949	7	2 332	6.7	110	15	15
Elmira Heights village (part)	449	-	225	1940-	7	259	5.9	54	-	-
West Elmira CDP	2 266	20	761	1 950	-	1 781	6.8	32	-	-
Erin town	802	88	182	1 972	13	405	5.5	39	21	8
Horseheads town	8 359	246	2 041	1 957	258	4 566	5.7	1 115	9	35
Elmira Heights village (part)	1 540	19	777	1940-	110	706	5.2	433	9	17
Horseheads village	2 999	42	719	1 954	58	1 459	5.4	419	-	6
Horseheads North CDP	1 151	36	86	1 965	19	706	6.1	95	-	10
Southport town	4 353	45	1 235	1 951	59	2 461	5.8	290	21	20
Southport CDP	3 265	39	856	1 950	59	1 645	5.5	254	21	20
Van Etten town	671	40	243	1 960	28	334	5.5	75	50	44
Van Etten village	237	7	118	1 941	7	128	5.7	30	6	3
Veteran town	1 331	86	393	1 966	-	868	6.3	39	18	13
Millport village	131	-	72	1940-	-	55	5.2	7	-	-
Chenango County	23 890	1 493	8 790	1 960	868	12 524	5.6	3 218	944	900
Afton town	1 411	93	386	1 969	7	771	5.8	134	35	25
Afton village	400	13	220	1940-	7	245	6.3	63	4	2
Bainbridge town	1 484	81	682	1 945	20	834	5.9	138	3	3
Bainbridge village	644	7	382	1940-	20	377	6.0	83	3	3
Columbus town	434	34	132	1 969	20	219	5.5	33	21	24
Coventry town	772	79	168	1 977	28	392	5.5	81	31	25
German town	234	40	34	1 979	23	82	4.8	41	51	54
Greene town	2 546	130	849	1 962	59	1 392	5.8	274	80	70
Greene village	794	19	437	1940-	38	405	5.6	154	8	4
Guilford town	1 493	140	510	1 970	37	758	5.5	117	53	66
Lincklaen town	239	31	74	1 971	26	114	5.4	35	51	48
McDonough town	606	49	182	1 964	42	261	5.2	92	70	64

Table 19. **Physical Housing Characteristics: 2000**—Con.

[Data based on a sample (except Tables 65-68). For information on confidentiality protection, coverage, sampling error, and nonsampling error, see Appendix G.
For location of definitions, see "How to Use This Census Report"]

State County County Subdivision Place	Total housing units	Year structure built			Rooms			No bedrooms or 1 bedroom	Lacking complete plumbing facilities	Lacking complete kitchen facilities
		1995 to March 2000	1939 or earlier	Median	1 or 2	6 or more	Median			
Chenango County—Con.										
New Berlin town	1 355	24	586	1 951	44	780	5.9	177	27	21
New Berlin village	488	7	276	1940-	17	264	5.8	82	-	2
North Norwich town	802	37	174	1 972	7	458	5.8	38	4	5
Norwich city	3 500	41	2 087	1940-	182	1 685	5.4	935	-	11
Norwich town	1 685	106	345	1 972	17	973	6.0	124	24	28
Otselic town	476	30	203	1 955	35	244	5.6	63	52	51
Oxford town	1 789	130	719	1 955	52	975	5.8	246	88	77
Oxford village	675	15	464	1940-	14	412	6.3	97	4	4
Pharsalia town	335	37	80	1 976	53	145	5.1	93	80	72
Pitcher town	381	29	151	1 965	18	188	5.5	30	29	32
Plymouth town	871	68	185	1 973	49	405	5.3	114	61	53
Preston town	432	52	92	1 973	26	217	5.5	43	27	29
Sherburne town	1 760	106	746	1 951	47	979	5.7	242	30	35
Earlville village (part)	135	2	97	1940-	-	88	6.1	11	5	2
Sherburne village	706	8	384	1940-	26	345	5.4	173	8	16
Smithville town	673	88	194	1 971	39	345	5.6	80	72	57
Smyrna town	612	68	211	1 971	37	307	5.5	88	55	50
Smyrna village	94	2	64	1940-	3	56	6.1	21	2	2
Clinton County	33 091	2 341	8 829	1 966	1 589	15 724	5.4	4 257	514	531
Altona town	1 007	69	302	1 974	19	496	5.5	72	31	30
Altona CDP	156	-	73	1 952	4	73	5.3	36	-	-
Au Sable town	1 347	87	395	1 967	73	619	5.4	173	36	33
Keeseville village (part)	455	24	253	1940-	27	230	5.5	51	2	2
Beekmantown town	2 210	340	279	1 977	72	1 087	5.5	187	37	67
Black Brook town	957	53	325	1 960	49	384	5.1	168	64	60
Au Sable Forks CDP	291	14	123	1 947	8	149	5.6	40	2	4
Champlain town	2 718	213	1 004	1 958	92	1 328	5.4	325	50	59
Champlain village	579	17	306	1940-	15	286	5.5	77	3	5
Rouses Point village	1 059	55	429	1 954	40	521	5.5	146	2	14
Chazy town	1 841	126	629	1 967	87	1 019	5.8	141	13	24
Clinton town	351	34	189	1940-	7	189	5.7	22	10	10
Dannemora town	1 253	74	489	1 952	41	618	5.5	110	23	28
Dannemora village (part)	357	5	207	1940-	5	225	5.9	21	2	-
Lyon Mountain CDP	236	-	144	1940-	4	129	5.7	32	5	4
Ellenburg town	938	56	379	1 953	27	449	5.4	105	8	9
Mooers town	1 431	151	513	1 973	-	737	5.6	59	35	27
Mooers CDP	206	16	158	1940-	-	111	5.6	11	-	-
Peru town	2 489	204	441	1 974	88	1 337	5.8	188	37	27
Peru CDP	538	8	158	1 957	-	319	6.4	-	-	-
Plattsburgh city	8 031	84	2 463	1 956	845	3 080	4.8	2 102	76	102
Plattsburgh town	4 847	484	585	1 972	118	2 411	5.5	377	24	20
Cumberland Head CDP	779	33	84	1 960	14	469	5.8	43	-	7
Morrisonville CDP (part)	368	17	49	1 971	13	185	5.5	53	-	-
Parc CDP	34	-	-	1 946	-	19	5.6	-	-	-
Plattsburgh West CDP	580	134	42	1 987	6	167	4.9	61	-	-
Saranac town	1 642	132	558	1 963	35	902	5.7	121	45	25
Dannemora village (part)	159	2	40	1 954	-	113	6.0	-	-	-
Redford CDP	191	30	57	1 969	7	89	5.4	19	-	-
Schuyler Falls town	2 029	234	278	1 978	36	1 068	5.6	107	25	10
Morrisonville CDP (part)	285	16	92	1 971	6	177	6.2	12	10	-
Columbia County	30 207	1 480	10 745	1 958	844	16 400	5.7	3 201	187	228
Ancram town	823	25	302	1 965	11	504	5.9	51	12	7
Austerlitz town	906	98	234	1 973	37	566	6.2	103	6	6
Canaan town	970	57	328	1 958	8	646	6.3	59	9	9
Chatham town	2 110	79	955	1 948	40	1 342	6.2	158	5	11
Chatham village (part)	321	2	224	1940-	5	184	5.9	37	-	4
Niverville CDP (part)	181	7	30	1 957	7	107	5.9	39	-	7
Claverack town	2 839	89	1 119	1 954	57	1 635	5.8	233	-	11
Claverack-Red Mills CDP	523	7	211	1 953	12	362	6.3	31	-	-
Philmont village	650	40	437	1940-	28	328	5.5	138	-	-
Clermont town	725	58	223	1 963	26	381	5.7	69	-	2
Copake town	2 185	140	383	1 968	19	1 114	5.5	118	9	5
Copake Lake CDP (part)	759	58	97	1 970	9	383	5.5	63	5	5
Gallatin town	913	39	256	1 962	10	443	5.4	85	19	13
Germantown town	984	75	469	1 944	29	582	5.9	130	10	7
Germantown CDP	427	-	225	1940-	21	262	6.0	49	6	3
Ghent town	2 244	141	711	1 966	71	1 193	5.7	208	11	15
Chatham village (part)	478	10	305	1940-	32	234	5.4	105	2	10
Ghent CDP	251	-	102	1 948	-	110	5.3	17	-	-
Greenport town	1 896	93	354	1 960	64	904	5.4	238	17	13
Lorenz Park CDP	922	45	59	1 966	36	346	5.1	115	6	10
Stottville CDP (part)	107	5	6	1 977	-	64	5.9	39	-	-
Hillsdale town	1 133	59	383	1 957	20	687	6.0	80	7	10
Hudson city	3 347	20	2 105	1940-	220	1 215	4.9	903	14	47
Kinderhook town	3 434	215	990	1 968	96	2 060	6.0	323	22	8
Kinderhook village	573	26	243	1 952	13	393	6.5	59	-	-
Niverville CDP (part)	631	12	170	1 961	6	275	5.3	27	12	-
Valatie village	622	68	284	1 949	33	358	5.9	107	4	4
Livingston town	1 651	127	416	1 969	39	793	5.4	143	26	33
New Lebanon town	1 201	70	438	1 962	37	647	5.7	124	13	11
Stockport town	1 204	19	487	1 955	26	637	5.6	84	7	16
Stottville CDP (part)	476	3	274	1940-	9	282	5.9	34	4	-
Stuyvesant town	929	33	428	1 952	28	607	6.2	60	-	2
Taghkanic town	713	43	164	1 967	6	444	5.9	32	-	2
Copake Lake CDP (part)	31	-	14	1 955	-	14	5.3	6	-	-
Cortland County	20 116	964	8 259	1 952	853	10 980	5.7	2 944	299	271
Cincinnatus town	453	12	223	1 942	-	297	6.2	34	5	3
Cortland city	7 550	194	3 942	1940-	572	3 557	5.3	1 830	82	91
Cortlandville town	3 431	162	938	1 963	102	2 064	6.0	278	47	41
Cortland West CDP	528	62	67	1 969	-	411	6.8	14	6	-
Homer village (part)	32	-	10	1 957	-	23	6.5	9	-	-
McGraw village	445	5	318	1940-	2	277	6.1	55	2	16
Munsons Corners CDP	1 181	30	84	1 969	100	426	4.9	164	33	25
Cuyler town	406	30	143	1 971	11	224	5.8	35	21	17
Freetown town	324	26	102	1 977	10	168	5.6	38	18	15

Table 19. **Physical Housing Characteristics: 2000**—Con.

[Data based on a sample (except Tables 65-68). For information on confidentiality protection, coverage, sampling error, and nonsampling error, see Appendix G.
For location of definitions, see "How to Use This Census Report"]

State County County Subdivision Place	Total housing units	Year structure built			Rooms			No bedrooms or 1 bedroom	Lacking complete plumbing facilities	Lacking complete kitchen facilities
		1995 to March 2000	1939 or earlier	Median	1 or 2	6 or more	Median			
Cortland County—Con.										
Harford town	363	50	136	1 969	5	193	5.7	27	5	5
Homer town	2 603	76	1 158	1 950	46	1 640	6.2	269	13	6
Homer village (part)	1 428	21	699	1 942	46	819	6.0	227	13	6
Lapeer town	266	29	99	1 968	4	178	6.2	18	3	3
Marathon town	858	49	412	1 946	14	542	6.2	104	2	4
Marathon village	439	8	278	1940-	12	271	6.2	89	2	2
Preble town	703	48	166	1 967	13	350	5.5	63	6	4
Scott town	478	33	134	1 971	6	289	5.9	20	22	8
Solon town	427	58	117	1 975	5	275	6.2	12	6	8
Taylor town	215	10	96	1 956	7	140	6.5	16	25	25
Truxton town	529	52	183	1 971	17	270	5.6	75	12	7
Virgil town	985	110	259	1 973	16	556	5.8	72	9	13
Willet town	525	25	151	1 971	25	237	5.3	53	23	21
Delaware County	28 952	1 870	9 749	1 964	1 279	14 920	5.6	3 338	952	981
Andes town	1 326	103	326	1 970	50	726	5.8	138	52	57
Andes village	163	2	113	1940-	7	114	6.9	20	3	7
Bovina town	525	22	171	1 975	44	294	5.8	61	32	24
Colchester town	1 587	136	416	1 967	94	743	5.4	176	101	103
Davenport town	1 478	190	322	1 977	77	717	5.4	134	43	40
Delhi town	1 818	50	722	1 957	77	953	5.7	182	33	36
Delhi village	810	15	470	1940-	23	428	5.7	112	-	3
Deposit town	1 052	53	381	1 954	69	517	5.5	141	38	36
Deposit village (part)	425	4	198	1 945	36	201	5.4	77	4	6
Franklin town	1 371	84	604	1 956	78	836	6.1	123	76	109
Franklin village	189	-	170	1940-	11	119	6.2	21	3	5
Hamden town	902	46	322	1 963	55	505	5.7	97	17	23
Hancock town	2 512	289	768	1 965	136	1 195	5.4	274	117	117
Hancock village	594	8	333	1940-	21	306	5.6	83	7	13
Harpersfield town	913	50	308	1 966	15	508	5.8	59	17	19
Stamford village (part)	208	7	135	1940-	11	127	6.4	21	-	2
Kortright town	993	60	313	1 974	72	521	5.6	131	28	26
Masonville town	728	63	196	1 970	19	453	6.0	37	34	29
Meredith town	817	35	314	1 971	27	519	6.2	58	14	26
Middletown town	3 013	113	947	1 966	121	1 384	5.3	456	82	71
Fleischmanns village	290	6	180	1940-	14	146	5.5	69	12	3
Margaretville village	340	-	203	1940-	10	181	5.7	62	-	1
Roxbury town	2 026	114	596	1 970	99	1 046	5.6	168	90	86
Sidney town	2 987	120	1 163	1 950	65	1 507	5.5	398	73	82
Sidney village	1 972	7	844	1 944	43	986	5.5	328	31	31
Stamford town	1 197	110	556	1 947	57	626	5.6	206	26	23
Hobart village	188	3	128	1940-	2	132	7.0	20	-	-
Stamford village (part)	421	24	235	1940-	37	184	5.1	119	-	6
Tompkins town	749	56	138	1 977	39	335	5.3	83	31	26
Walton town	2 958	176	1 186	1 955	85	1 535	5.6	416	48	48
Walton village	1 469	27	846	1940-	28	727	5.5	312	-	-
Dutchess County	106 103	5 397	22 164	1 965	5 045	59 629	5.8	16 302	538	480
Amenia town	1 814	99	486	1 961	42	870	5.4	151	6	-
Amenia CDP	468	43	192	1 946	27	241	5.6	68	6	-
Dover Plains CDP (part)	212	4	20	1 972	6	48	4.5	6	-	-
Beacon city	5 415	47	2 222	1 951	355	2 410	5.2	1 256	37	60
Beekman town	4 177	675	285	1 980	52	2 950	6.6	216	32	19
Clinton town	1 734	71	418	1 968	31	1 293	6.6	88	21	-
Dover town	3 269	237	648	1 971	183	1 538	5.4	393	15	18
Dover Plains CDP (part)	624	8	244	1 956	77	235	4.7	125	8	-
East Fishkill town	8 467	1 032	657	1 974	152	6 585	7.2	502	63	57
Hillside Lake CDP	676	139	52	1 968	17	450	6.6	41	-	-
Hopewell Junction CDP	933	82	161	1 966	57	592	6.1	152	22	22
Fishkill town	7 059	290	472	1 972	490	3 249	5.3	1 592	13	17
Brinckerhoff CDP	1 020	31	24	1 971	40	687	6.7	86	-	-
Fishkill village	1 018	11	197	1 971	125	248	3.8	514	4	-
Hyde Park town	7 704	264	1 056	1 965	231	4 577	6.0	813	42	54
Fairview CDP (part)	629	36	120	1 959	18	272	5.2	81	-	-
Haviland CDP	1 415	19	100	1 965	25	912	6.0	98	8	27
Staatsburg CDP	369	-	170	1 948	-	278	6.4	22	-	11
La Grange town	5 218	535	503	1 968	62	4 100	7.1	277	8	6
Red Oaks Mill CDP (part)	815	-	52	1 962	14	683	6.9	21	-	-
Milan town	1 090	56	305	1 962	51	637	5.9	117	23	19
North East town	1 366	40	462	1 957	53	733	5.7	175	7	4
Millerton village	410	3	219	1940-	20	200	5.4	73	3	4
Pawling town	3 101	291	829	1 962	201	1 832	6.0	455	5	5
Pawling village	933	81	373	1 953	144	422	5.2	269	-	-
Pine Plains town	1 161	45	387	1 956	32	625	5.7	144	13	10
Pine Plains CDP	622	13	243	1 949	27	328	5.6	94	-	-
Pleasant Valley town	3 614	184	564	1 971	141	2 043	5.9	496	7	18
Pleasant Valley CDP	743	46	173	1 968	61	376	5.5	153	-	5
Poughkeepsie city	13 153	175	5 895	1 945	1 420	4 332	4.7	3 748	79	121
Poughkeepsie town	15 119	601	2 107	1 962	605	8 816	5.9	2 355	56	5
Arlington CDP	4 598	119	852	1 961	256	1 591	4.8	1 279	10	-
Crown Heights CDP	1 045	35	16	1 964	17	781	6.8	95	12	-
Fairview CDP (part)	1 379	53	342	1 955	45	805	5.8	181	6	-
Red Oaks Mill CDP (part)	959	-	38	1 962	11	844	7.3	51	-	-
Spackenkill CDP	1 726	115	79	1 964	-	1 548	7.4	7	5	-
Wappingers Falls village (part)	440	-	255	1940-	29	164	4.9	101	-	-
Red Hook town	3 840	203	1 213	1 960	189	2 276	6.0	483	14	1
Red Hook village	794	12	353	1 946	52	380	5.4	160	2	-
Tivoli village	531	14	249	1 950	39	222	5.0	128	-	1
Rhinebeck town	3 255	88	1 099	1 959	133	1 771	5.8	521	5	15
Rhinebeck village	1 473	22	543	1 958	77	667	5.3	377	-	10
Stanford town	1 712	42	488	1 966	54	1 070	6.2	219	17	22
Union Vale town	1 486	107	218	1 976	7	1 185	6.9	41	8	-
Wappinger town	10 157	241	965	1 968	451	5 434	5.7	1 907	56	20
Myers Corner CDP	1 838	72	22	1 971	26	1 639	7.3	35	18	6
Wappingers Falls village (part)	1 691	51	603	1 954	155	537	4.7	462	12	-
Washington town	2 192	74	885	1 954	110	1 303	6.0	353	11	9
Dover Plains CDP (part)	43	-	-	1 970	-	26	5.7	-	-	-
Millbrook village	743	23	389	1940-	59	341	5.0	183	2	3

Table 19. **Physical Housing Characteristics: 2000**—Con.

[Data based on a sample (except Tables 65-68). For information on confidentiality protection, coverage, sampling error, and nonsampling error, see Appendix G.
For location of definitions, see "How to Use This Census Report"]

State County County Subdivision Place	Total housing units	Year structure built			Rooms			No bedrooms or 1 bedroom	Lacking complete plumbing facilities	Lacking complete kitchen facilities
		1995 to March 2000	1939 or earlier	Median	1 or 2	6 or more	Median			
Erie County	415 868	13 770	132 497	1 953	14 625	231 365	5.7	47 416	2 905	5 538
Alden town	3 398	149	678	1 961	62	2 155	6.0	180	5	12
Alden village	1 149	106	243	1 961	43	528	5.3	135	5	12
Town Line CDP (part)	841	8	91	1 964	11	647	6.5	11	-	-
Amherst town	46 803	2 056	4 698	1 967	1 417	29 276	6.2	4 280	84	188
Williamsville village (part)	2 660	24	892	1 952	79	1 272	5.4	357	13	13
Aurora town	5 686	306	2 054	1 952	161	3 801	6.4	506	80	45
Billington Heights CDP (part)	321	16	26	1 958	-	251	6.7	34	-	-
East Aurora village	2 704	107	1 359	1940-	45	1 607	6.2	269	30	9
Boston town	3 122	126	649	1 961	76	1 938	6.0	211	-	-
North Boston CDP	1 128	22	97	1 964	14	608	5.7	103	-	-
Brant town	812	32	396	1 943	11	535	6.2	40	2	2
Farnham village	125	-	99	1940-	1	66	5.6	11	-	-
Buffalo city	145 574	1 957	83 970	1940-	8 772	72 362	5.5	25 948	1 973	4 035
Cattaraugus Reservation	753	123	138	1 972	17	313	5.2	68	12	33
Cheektowaga town	41 901	516	4 760	1 959	668	19 796	5.4	2 343	115	285
Cheektowaga CDP	35 823	495	3 817	1 959	608	16 783	5.4	2 083	83	224
Depew village (part)	4 275	14	280	1 961	39	2 222	5.6	163	18	12
Sloan village	1 790	7	663	1 946	21	778	5.3	97	14	49
Williamsville village (part)	13	-	-	1 955	-	13	6.0	-	-	-
Clarence town	9 497	1 588	1 153	1 969	82	7 465	7.2	564	15	37
Clarence Center CDP	632	103	178	1 963	6	533	6.9	6	-	-
Harris Hill CDP	1 952	212	179	1 957	-	1 566	6.9	59	-	-
Colden town	1 337	90	413	1 958	13	831	6.2	42	-	-
Collins town	1 882	81	765	1 951	29	1 129	5.9	199	31	43
Gowanda village (part)	442	5	208	1 943	20	171	4.9	85	-	4
Concord town	3 451	175	1 138	1 960	52	2 025	5.9	365	27	41
Springville village	1 799	52	807	1 947	30	994	5.8	262	-	7
Eden town	2 995	144	909	1 956	-	2 140	6.4	158	6	6
Eden CDP	1 273	27	308	1 957	-	876	6.2	98	-	-
Elma town	4 296	294	679	1 963	19	3 301	6.5	123	11	-
Billington Heights CDP (part)	399	7	48	1 962	-	332	7.1	-	-	-
Elma Center CDP	991	62	139	1 963	6	731	6.4	47	5	-
Evans town	7 507	326	2 165	1 955	139	4 489	5.9	583	39	121
Angola village	903	29	434	1 942	13	569	6.0	70	-	9
Angola on the Lake CDP	931	36	258	1 953	74	445	5.4	124	22	31
Lake Erie Beach CDP	2 126	55	610	1 951	-	1 212	5.8	102	-	17
Grand Island town	7 354	377	334	1 969	184	5 201	6.4	518	18	6
Hamburg town	22 830	1 324	4 266	1 962	506	12 691	5.7	1 868	76	46
Blasdell village	1 282	23	479	1 947	28	497	5.1	244	13	8
Hamburg village	4 156	63	1 467	1 952	177	2 653	6.1	468	-	13
Holland town	1 408	90	442	1 963	18	798	5.8	125	14	14
Holland CDP	491	10	227	1 945	6	269	5.7	59	8	8
Lackawanna city	8 982	76	2 955	1 950	280	3 763	5.2	1 190	133	226
Lancaster town	15 627	1 505	3 382	1 964	308	9 444	5.9	1 427	39	73
Depew village (part)	2 830	31	954	1 953	51	1 493	5.6	238	19	37
Lancaster village	4 908	43	1 706	1 953	144	2 466	5.5	575	20	36
Town Line CDP (part)	73	-	52	1940-	-	50	6.7	7	-	-
Marilla town	2 088	132	350	1 973	-	1 343	6.2	24	-	-
Newstead town	3 623	263	1 146	1 963	107	2 121	5.9	315	16	16
Akron village	1 374	83	584	1 949	31	713	5.6	205	7	7
North Collins town	1 403	104	583	1 950	24	898	6.0	73	25	26
North Collins village	474	12	272	1940-	15	305	6.0	30	7	3
Orchard Park town	10 644	789	1 212	1 970	118	7 123	6.4	431	25	-
Orchard Park village	1 457	34	295	1 957	23	914	6.2	99	-	-
West Seneca CDP (part)	6	-	-	1 955	-	-	4.0	-	-	-
Sardinia town	1 017	95	363	1 956	13	691	6.2	103	3	3
Tonawanda city	7 120	38	2 951	1 948	174	3 520	5.5	1 020	16	29
Tonawanda town	34 634	235	7 111	1 952	1 050	20 291	5.8	3 436	61	173
Kenmore village	7 459	31	3 983	1940-	335	4 496	5.8	955	28	113
Tonawanda CDP	27 175	204	3 128	1 954	715	15 795	5.8	2 481	33	60
Tonawanda Reservation	5	-	5	1940-	-	5	6.0	-	-	-
Wales town	1 165	112	307	1 963	17	725	6.1	62	15	21
West Seneca town	18 954	667	2 525	1 961	308	11 195	5.8	1 214	64	57
West Seneca CDP (part)	18 954	667	2 525	1 961	308	11 195	5.8	1 214	64	57
Essex County	23 115	1 357	8 932	1 955	1 507	10 979	5.4	3 579	1 145	1 295
Chesterfield town	1 374	97	458	1 957	63	646	5.4	139	55	69
Keeseville village (part)	368	15	206	1940-	12	193	5.6	31	8	12
Crown Point town	1 063	71	313	1 965	54	551	5.6	118	81	72
Elizabethtown town	797	38	445	1940-	55	381	5.4	146	32	52
Essex town	527	19	319	1940-	29	295	5.9	79	24	29
Jay town	1 443	102	558	1 963	57	661	5.3	141	46	53
Keene town	981	51	426	1 947	105	506	5.6	167	91	93
Lewis town	615	86	195	1 968	25	265	5.3	76	51	54
Minerva town	642	35	163	1 960	73	250	5.0	126	89	87
Moriah town	2 253	99	1 093	1 941	63	1 267	5.8	186	36	62
Mineville-Witherbee CDP	699	21	358	1940-	6	408	5.9	51	12	21
Port Henry village	587	11	376	1940-	30	325	5.7	83	5	9
Newcomb town	658	44	113	1 959	66	257	4.8	105	135	131
North Elba town	3 991	229	1 551	1 958	397	1 726	5.1	944	133	157
Lake Placid village	1 784	52	895	1940-	185	617	4.5	565	27	36
Saranac Lake village (part)	603	-	389	1940-	73	270	5.1	124	38	44
North Hudson town	282	5	117	1 950	27	111	4.9	34	52	49
St. Armand town	689	39	286	1 957	34	297	5.2	115	21	17
Saranac Lake village (part)	104	2	89	1940-	14	44	5.2	34	-	-
Schroon town	2 130	98	577	1 966	204	822	5.0	366	151	208
Ticonderoga town	2 581	164	1 152	1 948	81	1 370	5.7	358	32	42
Westport town	887	41	470	1940-	57	519	5.9	142	70	75
Willsboro town	1 468	87	515	1 958	64	755	5.6	197	28	21
Wilmington town	734	52	181	1 960	53	300	5.1	140	18	24
Franklin County	23 936	1 694	9 138	1 955	1 879	10 527	5.2	4 093	1 801	1 744
Altamont town	3 118	214	1 053	1 954	202	1 371	5.2	548	231	201
Tupper Lake village	1 839	56	801	1 946	60	829	5.3	317	6	6
Bangor town	837	64	362	1 957	19	499	6.0	69	14	9
Bellmont town	1 300	78	425	1 961	77	414	4.8	200	193	163
Bombay town	562	34	196	1 965	18	270	5.4	56	25	21
Brandon town	315	14	90	1 970	26	76	4.6	63	70	62

Table 19. **Physical Housing Characteristics: 2000**—Con.

[Data based on a sample (except Tables 65-68). For information on confidentiality protection, coverage, sampling error, and nonsampling error, see Appendix G.
For location of definitions, see "How to Use This Census Report"]

State County County Subdivision Place	Total housing units	Year structure built			Rooms			No bedrooms or 1 bedroom	Lacking complete plumbing facilities	Lacking complete kitchen facilities
		1995 to March 2000	1939 or earlier	Median	1 or 2	6 or more	Median			
Franklin County—Con.										
Brighton town	591	43	277	1 949	40	250	5.1	100	31	38
Burke town	542	54	214	1 968	22	309	5.8	29	13	16
Burke village	90	2	57	1940-	9	54	6.0	13	1	3
Chateaugay town	865	60	462	1940-	37	469	5.7	107	29	27
Chateaugay village	390	13	284	1940-	8	227	5.9	45	2	3
Constable town	607	52	214	1 965	12	284	5.4	47	18	20
Dickinson town	419	50	165	1 967	37	203	5.4	64	49	53
Duane town	192	10	31	1 961	33	45	4.1	61	59	47
Fort Covington town	707	39	347	1 943	11	463	6.1	41	12	16
Franklin town	982	106	233	1 972	209	316	4.6	306	270	258
Harrietstown town	3 417	98	1 780	1940-	461	1 390	4.8	915	68	70
Saranac Lake village (part)	2 119	10	1 329	1940-	363	759	4.4	739	30	25
Malone town	4 644	255	2 110	1 947	231	2 352	5.5	814	84	83
Malone village	2 811	55	1 549	1940-	156	1 415	5.5	631	9	9
Moira town	1 284	99	447	1 967	61	578	5.3	153	70	80
Brushton village	251	3	123	1 941	18	102	5.1	62	5	4
St. Regis Mohawk Reservation	977	223	223	1 952	26	290	4.5	42	5	8
Santa Clara town	787	32	106	1 976	139	279	5.0	159	231	258
Waverly town	1 025	50	255	1 961	202	321	4.5	286	311	298
Westville town	765	119	148	1 975	16	348	5.4	33	18	16
Fulton County	27 787	1 176	11 562	1 948	943	14 588	5.6	3 349	883	819
Bleecker town	436	40	69	1 972	9	212	5.4	52	34	29
Broadalbin town	2 625	178	655	1 964	153	1 329	5.5	317	144	118
Broadalbin village (part)	586	14	346	1940-	15	357	6.0	54	4	5
Caroga town	1 787	51	540	1 951	85	765	5.2	255	182	135
Ephratah town	724	67	226	1 966	4	418	5.9	36	14	17
Gloversville city	7 540	43	5 071	1940-	288	3 953	5.6	1 287	62	55
Johnstown city	3 976	42	2 498	1940-	62	2 202	5.8	493	19	38
Johnstown town	2 731	177	662	1 962	104	1 643	5.9	197	134	134
Mayfield town	3 211	261	607	1 969	62	1 666	5.6	254	58	63
Broadalbin village (part)	10	-	2	1 955	-	4	5.2	-	-	-
Mayfield village	339	3	165	1 941	1	200	5.8	26	4	2
Northampton town	1 962	121	595	1 961	98	995	5.5	238	55	19
Northville village	602	22	342	1940-	11	364	6.0	62	-	-
Oppenheim town	853	42	282	1 965	31	405	5.4	66	50	68
Dolgeville village (part)	62	-	44	1940-	1	39	6.2	5	-	-
Perth town	1 416	128	240	1 972	13	786	5.8	59	11	16
Stratford town	526	26	117	1 957	34	214	5.2	95	120	127
Genesee County	24 190	803	10 334	1 951	675	14 571	6.0	2 777	112	137
Alabama town	766	37	347	1 951	8	514	6.3	50	-	-
Alexander town	899	69	301	1 960	8	614	6.3	44	-	-
Alexander village	180	15	84	1 946	3	109	6.1	21	-	-
Attica village (part)	47	17	4	1 993	-	38	6.1	-	-	-
Batavia city	6 924	87	3 513	1940-	383	3 731	5.7	1 268	5	27
Batavia town	2 447	111	539	1 966	15	1 410	5.8	165	-	-
Bergen town	1 226	52	501	1 962	15	768	6.1	97	9	3
Bergen village	476	-	269	1940-	15	322	6.3	55	-	-
Bethany town	665	16	270	1 954	10	441	6.2	42	7	7
Byron town	936	59	338	1 970	16	621	6.3	46	6	6
Darien town	1 119	86	468	1 957	33	775	6.3	71	4	8
Corfu village (part)	5	1	4	1940-	-	3	8.0	-	-	-
Elba town	910	21	405	1 946	15	646	6.2	55	13	8
Elba village	260	3	151	1940-	11	186	6.3	21	2	2
Le Roy town	3 192	46	1 408	1 950	81	1 756	5.7	519	22	22
Le Roy village	2 002	19	1 118	1940-	65	976	5.4	481	13	13
Oakfield town	1 250	46	723	1940-	30	830	6.2	136	10	5
Oakfield village	714	4	521	1940-	19	475	6.1	96	8	5
Pavilion town	930	73	399	1 958	-	651	6.2	32	-	4
Pembroke town	1 772	62	682	1 952	27	1 055	5.9	156	13	16
Corfu village (part)	327	8	155	1 944	20	159	5.4	61	-	-
Stafford town	1 024	30	403	1 953	26	698	6.2	67	8	13
Tonawanda Reservation	130	8	37	1 970	8	61	5.4	29	15	18
Greene County	26 544	1 221	7 763	1 964	921	12 890	5.4	3 116	414	470
Ashland town	607	58	185	1 969	19	328	5.7	65	22	13
Athens town	1 972	86	636	1 963	25	1 073	5.7	173	36	33
Athens village	795	19	419	1940-	12	409	5.6	112	14	12
Cairo town	3 322	208	647	1 968	188	1 470	5.3	483	19	32
Cairo CDP	739	30	242	1 959	61	317	5.1	170	7	-
Catskill town	5 700	211	2 045	1 954	162	2 589	5.3	751	49	92
Catskill village	2 044	28	1 250	1940-	62	925	5.3	307	22	45
Jefferson Heights CDP	405	-	96	1 956	8	213	5.6	59	-	-
Leeds CDP	206	5	85	1 943	-	75	5.1	29	-	-
Palenville CDP	563	-	108	1 966	-	219	5.2	18	-	-
Coxsackie town	2 789	94	937	1 962	86	1 440	5.6	360	40	38
Coxsackie village	1 308	5	636	1 941	63	663	5.5	223	23	27
Durham town	1 642	101	481	1 969	39	815	5.5	111	36	44
Greenville town	1 694	99	440	1 967	47	926	5.7	199	31	19
Greenville CDP	231	22	95	1 952	17	107	5.3	27	-	-
Halcott town	285	6	52	1 969	14	128	5.3	70	21	22
Hunter town	2 840	75	953	1 963	119	1 242	5.2	362	55	60
Hunter village	631	18	190	1 968	61	237	5.0	127	6	10
Tannersville village	517	-	287	1940-	27	266	5.6	62	16	12
Jewett town	1 026	44	193	1 972	72	543	5.6	118	28	26
Lexington town	857	51	226	1 961	35	385	5.3	101	26	31
New Baltimore town	1 406	60	477	1 964	18	812	5.9	98	21	20
Prattsville town	402	27	140	1 962	17	202	5.5	36	7	7
Windham town	2 002	101	351	1 977	80	937	5.3	189	23	33
Windham CDP	424	7	108	1 974	17	196	5.3	36	-	-
Hamilton County	7 965	617	1 959	1 961	544	3 001	4.9	1 233	842	695
Arietta town	827	188	115	1 960	35	399	5.4	153	80	56
Benson town	162	4	58	1 959	8	76	5.4	18	28	15
Hope town	294	46	65	1 964	17	115	5.1	35	27	25
Indian Lake town	1 722	80	460	1 966	131	576	4.8	284	108	105
Inlet town	1 014	90	372	1 954	56	356	5.1	131	182	106

Table 19. **Physical Housing Characteristics: 2000**—Con.

[Data based on a sample (except Tables 65-68). For information on confidentiality protection, coverage, sampling error, and nonsampling error, see Appendix G.
For location of definitions, see "How to Use This Census Report"]

State County County Subdivision Place	Total housing units	Year structure built			Rooms			No bedrooms or 1 bedroom	Lacking complete plumbing facilities	Lacking complete kitchen facilities
		1995 to March 2000	1939 or earlier	Median	1 or 2	6 or more	Median			
Hamilton County—Con.										
Lake Pleasant town	1 430	82	239	1 962	68	491	4.8	199	136	122
Speculator village	446	29	97	1 955	38	163	4.8	66	51	44
Long Lake town	1 485	84	372	1 960	135	587	5.0	240	113	127
Morehouse town	253	16	81	1 953	28	90	4.4	47	52	44
Wells town	778	27	197	1 958	66	311	5.1	126	116	95
Herkimer County	32 026	1 463	13 730	1 950	1 072	17 451	5.7	3 916	892	925
Columbia town	632	52	237	1 970	7	397	6.1	24	18	19
Danube town	452	37	148	1 971	6	268	5.9	16	8	3
Fairfield town	613	50	261	1 954	14	397	6.2	36	19	20
Middleville village (part)	144	-	98	1940-	6	106	6.8	11	1	2
Frankfort town	3 185	209	1 260	1 953	60	1 814	5.8	263	35	25
Frankfort village	1 164	29	783	1940-	33	704	6.0	100	19	9
Ilion village (part)	11	-	6	1940-	-	6	7.6	-	-	-
German Flatts town	5 853	59	3 051	1940-	180	3 374	5.9	799	40	39
Ilion village (part)	3 615	6	2 050	1940-	142	2 081	5.9	580	8	-
Mohawk village	1 236	19	723	1940-	21	673	5.8	190	5	12
Herkimer town	4 530	37	2 291	1940-	162	2 502	5.7	696	32	79
Herkimer village	3 557	6	2 019	1940-	157	1 868	5.6	644	11	58
Litchfield town	665	37	186	1 972	6	362	5.7	17	4	4
Little Falls city	2 625	24	1 842	1940-	91	1 489	5.8	482	11	21
Little Falls town	628	40	152	1 967	-	397	6.0	13	6	7
Manheim town	1 479	29	775	1940-	33	885	6.0	198	18	22
Dolgeville village (part)	957	11	636	1940-	33	610	6.1	156	4	18
Newport town	889	48	382	1 954	14	554	6.2	84	5	9
Middleville village (part)	74	-	42	1940-	1	48	6.0	3	1	5
Newport village	293	4	198	1940-	13	186	6.3	52	1	1
Poland village (part)	46	-	30	1940-	-	26	6.6	4	-	-
Norway town	317	27	91	1 970	16	164	5.6	20	36	29
Ohio town	951	38	199	1 971	84	359	5.1	182	218	224
Russia town	1 245	124	449	1 961	50	659	5.6	127	54	49
Cold Brook village	144	5	95	1940-	8	84	5.8	15	10	5
Poland village (part)	137	7	105	1940-	2	111	6.9	9	-	-
Salisbury town	927	108	300	1 968	21	532	5.8	81	80	79
Dolgeville village (part)	3	-	3	1940-	-	3	7.0	-	-	-
Schuyler town	1 524	147	259	1 976	24	717	5.4	112	12	12
Stark town	333	28	162	1 946	4	180	5.7	24	7	9
Warren town	442	23	184	1 958	2	266	6.0	24	5	6
Webb town	3 863	293	1 165	1 960	286	1 620	5.1	617	283	268
Winfield town	873	53	336	1 961	12	515	6.0	101	1	1
West Winfield village	373	6	207	1940-	6	221	6.2	64	1	1
Jefferson County	54 070	3 232	19 763	1 960	2 225	25 800	5.4	7 279	1 123	1 061
Adams town	2 040	119	977	1 945	49	1 168	6.0	243	14	6
Adams village	802	4	464	1940-	31	400	5.5	188	7	3
Adams Center CDP	616	50	255	1 958	-	387	6.3	31	-	-
Alexandria town	3 246	220	1 133	1 965	116	1 470	5.3	313	52	44
Alexandria Bay village	630	9	376	1940-	23	325	5.6	112	7	8
Redwood CDP	279	19	160	1940-	2	214	6.4	4	-	-
Antwerp town	726	25	415	1940-	7	489	6.4	57	2	2
Antwerp village	320	3	229	1940-	5	228	6.9	42	-	-
Brownville town	2 871	242	1 080	1 961	201	1 526	5.7	403	45	56
Brownville village	460	17	254	1940-	12	284	6.2	70	1	8
Dexter village	453	7	296	1940-	11	273	6.0	57	-	4
Glen Park village (part)	169	-	129	1940-	6	103	6.1	16	-	-
Cape Vincent town	2 825	370	624	1 974	114	884	4.5	224	45	52
Cape Vincent village	515	18	283	1940-	13	314	6.1	54	4	4
Champion town	1 911	81	768	1 963	57	984	5.6	268	23	40
Great Bend CDP	320	28	125	1 965	8	104	5.0	47	7	-
West Carthage village	926	3	454	1 944	28	481	5.6	179	-	12
Clayton town	3 391	210	985	1 965	106	1 579	5.3	365	88	70
Clayton village	1 107	23	540	1 942	38	552	5.5	170	20	17
Depauville CDP	189	22	94	1 941	-	137	6.4	-	-	-
Ellisburg town	1 767	146	750	1 956	42	950	5.7	118	65	74
Ellisburg village	96	-	73	1940-	-	71	6.5	3	5	5
Mannsville village	177	10	105	1940-	2	110	6.2	12	-	2
Henderson town	1 560	51	525	1 958	100	590	5.0	230	103	61
Hounsfield town	1 843	121	777	1 951	65	905	5.5	185	16	13
Sackets Harbor village	787	20	398	1940-	48	304	5.0	137	2	-
Le Ray town	5 258	450	609	1 985	229	2 253	5.2	495	41	47
Black River village (part)	326	7	149	1 946	6	227	6.3	42	-	-
Calcium CDP	1 082	94	61	1 986	30	355	5.0	63	-	-
Evans Mills village	278	6	129	1 945	12	152	5.8	69	5	7
Fort Drum CDP (part)	2 281	184	25	1 988	153	957	5.2	199	18	10
Lorraine town	394	51	140	1 975	15	207	5.6	29	34	33
Lyme town	2 142	149	587	1 965	66	815	4.9	235	78	43
Chaumont village	271	4	176	1940-	4	161	5.9	33	4	3
Orleans town	2 013	113	640	1 964	57	929	5.4	158	17	28
La Fargeville CDP	241	-	136	1940-	-	149	6.1	37	-	-
Pamelia town	1 155	115	208	1 975	28	657	5.8	107	14	10
Glen Park village (part)	16	2	8	1 955	-	8	5.5	-	-	-
Philadelphia town	823	39	313	1 975	7	476	5.8	85	3	3
Fort Drum CDP (part)	-	-	-	-	-	-	-	-	-	-
Philadelphia village	584	9	239	1 980	7	308	5.6	79	1	3
Rodman town	442	61	160	1 975	14	311	6.3	19	33	36
Rutland town	1 154	68	394	1 966	10	674	5.9	42	6	12
Black River village (part)	235	2	104	1 950	4	121	5.7	16	-	-
Theresa town	1 635	158	559	1 963	129	632	4.9	304	144	105
Theresa village	369	4	272	1940-	6	235	6.1	41	15	16
Watertown city	12 450	152	6 444	1940-	715	5 867	5.3	2 789	120	117
Watertown town	1 500	172	227	1 976	31	922	6.0	149	9	12
Wilna town	2 658	80	1 377	1940-	18	1 441	5.7	398	76	94
Carthage village	1 597	16	974	1940-	8	825	5.6	299	44	58
Deferiet village	145	-	116	1940-	-	81	5.7	11	-	-
Herrings village	45	3	32	1940-	-	33	6.0	2	-	-
Natural Bridge CDP	161	9	98	1940-	5	92	5.9	28	14	18
Worth town	266	39	71	1 972	49	71	4.2	63	95	103

Table 19. **Physical Housing Characteristics: 2000**—Con.

[Data based on a sample (except Tables 65-68). For information on confidentiality protection, coverage, sampling error, and nonsampling error, see Appendix G.
For location of definitions, see "How to Use This Census Report"]

State County County Subdivision Place	Total housing units	Year structure built			Rooms			No bedrooms or 1 bedroom	Lacking complete plumbing facilities	Lacking complete kitchen facilities
		1995 to March 2000	1939 or earlier	Median	1 or 2	6 or more	Median			
Kings County	930 866	15 647	397 460	1 945	152 709	188 553	3.9	351 243	15 381	14 057
Brooklyn borough	930 866	15 647	397 460	1 945	152 709	188 553	3.9	351 243	15 381	14 057
New York city (part)	930 866	15 647	397 460	1 945	152 709	188 553	3.9	351 243	15 381	14 057
Lewis County	15 134	1 141	5 877	1 961	1 234	7 620	5.5	2 462	2 023	1 790
Croghan town	1 713	113	632	1 963	235	802	5.3	334	392	370
Croghan village (part)	191	2	108	1940-	-	83	5.1	49	-	-
Denmark town	1 140	63	549	1 947	24	685	6.0	94	26	31
Castorland village	125	6	83	1940-	2	83	6.2	9	-	-
Copenhagen village	386	4	248	1940-	9	172	5.3	55	12	16
Diana town	1 172	149	476	1 958	60	508	5.2	250	96	86
Harrisville village	314	4	204	1940-	2	198	6.2	54	-	4
Greig town	1 159	101	230	1 975	75	583	5.5	128	141	106
Harrisburg town	205	43	66	1 975	23	87	5.1	39	34	34
Lewis town	451	64	138	1 968	47	244	5.8	80	69	68
Leyden town	821	61	381	1 951	20	446	5.7	52	24	26
Port Leyden village (part)	226	-	169	1940-	10	137	6.0	20	-	-
Lowville town	2 041	31	1 193	1940-	99	1 235	6.1	344	18	25
Lowville village	1 589	-	990	1940-	66	944	6.0	277	5	14
Lyonsdale town	703	80	211	1 969	23	299	5.2	82	60	20
Lyons Falls village (part)	37	3	14	1 949	-	17	5.3	9	-	-
Port Leyden village (part)	127	5	71	1940-	-	58	5.3	33	2	-
Martinsburg town	622	44	317	1940-	9	402	6.4	42	95	97
Montague town	220	60	32	1 977	72	50	3.3	108	123	116
New Bremen town	1 092	71	407	1 966	50	646	5.9	106	78	78
Croghan village (part)	139	3	88	1940-	-	95	6.6	15	9	4
Osceola town	438	30	141	1 960	100	182	4.6	126	196	108
Pinckney town	237	28	71	1 977	32	88	4.5	57	55	52
Turin town	393	19	205	1940-	23	226	6.0	46	20	23
Turin village	135	-	105	1940-	19	71	5.7	32	5	5
Watson town	1 762	118	308	1 976	296	562	4.7	457	475	423
West Turin town	965	66	520	1940-	46	575	6.2	117	121	127
Constableville village	149	7	105	1940-	6	99	6.5	11	5	5
Lyons Falls village (part)	251	-	179	1940-	5	165	6.5	41	2	4
Livingston County	24 023	1 580	8 850	1 960	540	14 275	5.9	2 309	208	194
Avon town	2 699	189	1 004	1 958	80	1 580	6.0	266	10	24
Avon village	1 214	61	589	1 944	53	733	6.0	194	-	14
Caledonia town	1 750	51	607	1 964	36	1 088	6.0	168	-	14
Caledonia village	938	23	451	1 943	22	583	6.1	147	-	5
Conesus town	963	106	214	1 974	13	533	5.7	61	21	13
Geneseo town	2 663	245	898	1 965	93	1 522	5.8	330	-	7
Geneseo village	1 768	144	600	1 964	93	913	5.6	286	-	7
Groveland town	648	25	225	1 954	6	436	6.3	51	10	10
Leicester town	900	57	349	1 962	4	531	6.0	52	-	11
Leicester village	193	12	84	1 951	-	122	6.3	14	-	4
Lima town	1 610	126	511	1 969	40	928	5.9	154	8	4
Lima village	799	78	296	1 966	40	388	5.4	127	8	4
Livonia town	3 004	250	859	1 965	45	1 880	6.0	191	4	11
Livonia village	558	19	231	1 954	19	308	5.9	82	4	3
Mount Morris town	1 924	114	871	1 947	57	1 088	5.8	206	6	6
Mount Morris village	1 412	84	715	1940-	49	749	5.7	198	6	6
North Dansville town	2 514	64	1 273	1940-	88	1 397	5.8	447	9	4
Dansville village	2 090	25	1 169	1940-	82	1 180	5.9	405	-	-
Nunda town	1 301	95	641	1 942	10	815	6.0	129	54	15
Nunda village	547	11	363	1940-	4	347	6.1	84	4	3
Ossian town	359	15	80	1 956	4	266	7.0	15	-	-
Portage town	349	19	157	1 950	5	221	6.5	29	21	16
Sparta town	638	32	221	1 968	2	433	6.3	30	6	2
Springwater town	1 021	80	291	1 973	46	508	5.5	128	46	44
West Sparta town	442	42	104	1 975	2	255	5.9	20	-	-
York town	1 238	70	545	1 953	9	794	6.1	32	13	13
Madison County	28 646	1 716	10 108	1 957	814	16 471	5.9	3 352	277	313
Brookfield town	1 041	80	427	1 963	28	577	5.8	68	47	45
Cazenovia town	2 567	83	1 037	1 954	37	1 893	7.3	287	15	19
Cazenovia village	1 028	16	549	1940-	37	586	6.0	215	10	14
DeRuyter town	860	48	328	1 954	33	394	5.3	101	14	11
DeRuyter village	225	4	142	1940-	22	134	6.1	51	2	2
Eaton town	1 802	79	645	1 957	123	937	5.6	223	16	35
Hamilton village (part)	-	-	-	-	-	-	-	-	-	-
Morrisville village	394	6	208	1940-	30	209	5.7	69	2	4
Fenner town	659	73	170	1 976	11	368	5.9	30	3	3
Georgetown town	322	13	181	1940-	6	222	6.4	24	16	19
Hamilton town	1 714	84	965	1940-	82	1 093	6.4	236	13	18
Earlville village (part)	189	-	142	1940-	5	138	6.7	15	1	1
Hamilton village (part)	783	29	497	1940-	48	467	6.2	157	5	2
Lebanon town	631	59	201	1 971	19	373	6.0	60	13	12
Lenox town	3 877	156	1 360	1 955	86	2 095	5.7	430	21	9
Canastota village	1 954	41	865	1 948	62	891	5.3	304	8	9
Wampsville village	208	3	61	1 954	7	139	6.0	15	-	-
Lincoln town	692	51	201	1 973	10	466	6.2	45	3	5
Madison town	1 336	80	396	1 965	33	787	6.0	93	26	29
Hamilton village (part)	-	-	-	-	-	-	-	-	-	-
Madison village	149	-	106	1940-	2	91	6.6	17	-	-
Nelson town	1 016	57	272	1 961	21	556	5.8	95	3	3
Oneida city	4 672	125	2 386	1940-	203	2 503	5.7	1 017	27	28
Smithfield town	441	35	151	1 972	15	247	5.8	31	6	14
Stockbridge town	807	80	353	1 956	17	489	6.0	67	15	15
Munnsville village	174	10	117	1940-	3	104	6.0	27	2	-
Sullivan town	6 209	613	1 035	1 969	90	3 471	5.8	545	39	48
Bridgeport CDP (part)	180	-	94	1940-	23	74	4.9	66	-	-
Chittenango village	1 971	142	315	1 965	42	1 075	5.7	276	-	-
Monroe County	304 388	13 334	82 549	1 960	14 960	172 010	5.8	48 452	1 687	2 284
Brighton town	16 705	778	3 111	1 961	920	8 216	5.4	3 372	61	106
Brighton CDP (part)	16 705	778	3 111	1 961	920	8 216	5.4	3 372	61	106
Chili town	10 427	1 033	707	1 970	216	6 823	6.2	888	40	18
Clarkson town	2 090	399	314	1 976	-	1 349	6.3	113	-	13

Table 19. **Physical Housing Characteristics: 2000**—Con.

[Data based on a sample (except Tables 65-68). For information on confidentiality protection, coverage, sampling error, and nonsampling error, see Appendix G.
For location of definitions, see "How to Use This Census Report"]

State County County Subdivision Place	Total housing units	Year structure built			Rooms			No bedrooms or 1 bedroom	Lacking complete plumbing facilities	Lacking complete kitchen facilities
		1995 to March 2000	1939 or earlier	Median	1 or 2	6 or more	Median			
Monroe County—Con.										
Clarkson town—Con.										
Brockport village (part)	-	-	-	-	-	-	-	-	-	-
East Rochester town	2 919	-	1 277	1 945	84	1 397	5.4	354	14	28
East Rochester village	2 919	-	1 277	1 945	84	1 397	5.4	354	14	28
Gates town	12 054	555	956	1 967	314	6 780	5.7	1 501	47	12
Gates-North Gates CDP	6 361	284	450	1 966	251	3 173	5.5	1 018	24	6
Greece town	38 315	2 173	3 144	1 967	725	22 978	5.9	4 365	92	64
Greece CDP	6 143	79	221	1 964	65	3 776	5.9	662	-	-
Hamlin town	3 503	102	719	1 973	43	2 239	6.2	221	-	7
Henrietta town	13 243	771	608	1 969	609	8 122	6.1	1 543	40	55
Irondequoit town	23 040	380	5 929	1 954	613	13 693	5.9	2 481	100	88
Irondequoit CDP	23 040	380	5 929	1 954	613	13 693	5.9	2 481	100	88
Mendon town	3 138	313	770	1 974	24	2 328	7.1	270	-	-
Honeoye Falls village	1 158	76	444	1 955	18	568	5.5	251	-	-
Ogden town	6 736	446	827	1 971	127	4 674	6.4	413	7	16
Spencerport village	1 425	39	414	1 960	53	886	6.2	124	-	-
Parma town	5 506	271	876	1 969	96	3 731	6.2	420	6	46
Hilton village	2 131	99	203	1 975	33	1 211	5.8	150	-	20
Penfield town	13 673	1 078	932	1 973	280	9 326	6.7	1 009	27	8
Brighton CDP (part)	-	-	-	-	-	-	-	-	-	-
Perinton town	18 041	997	1 718	1 973	337	12 926	6.9	1 476	14	7
Fairport village	2 429	58	1 193	1 941	28	1 402	5.9	379	7	7
Pittsford town	9 706	636	1 174	1 968	118	7 922	7.7	434	30	49
Pittsford village	643	2	407	1940-	23	476	6.7	51	8	2
Riga town	2 018	154	475	1 971	34	1 387	6.2	86	17	7
Churchville village	746	68	163	1 973	27	435	5.8	44	4	-
Rochester city	99 820	879	55 311	1940-	9 627	43 398	5.1	27 181	1 057	1 577
Rush town	1 300	97	388	1 965	8	1 062	6.8	65	-	-
Sweden town	4 843	158	1 226	1 965	305	2 495	5.6	813	59	89
Brockport village (part)	2 605	44	962	1 954	263	1 164	5.2	540	30	80
Webster town	15 218	1 989	1 452	1 973	440	9 832	6.2	1 252	49	76
Webster village	2 306	34	476	1 963	245	926	4.6	639	-	27
Wheatland town	2 093	125	635	1 965	40	1 332	6.1	195	27	18
Scottsville village	846	96	283	1 959	16	514	6.0	68	4	4
Montgomery County	22 522	644	11 902	1940-	414	12 635	5.8	2 241	303	366
Amsterdam city	9 277	19	5 995	1940-	234	4 948	5.6	1 095	83	123
Amsterdam town	2 374	38	840	1 950	32	1 362	5.8	201	14	28
Fort Johnson village	220	2	153	1940-	-	164	6.2	-	2	7
Hagaman village	581	12	231	1 948	11	344	5.9	44	-	-
Tribes Hill CDP (part)	45	-	39	1940-	6	31	6.0	14	-	-
Canajoharie town	1 637	34	1 046	1940-	23	1 008	6.1	181	13	20
Ames village	73	-	54	1940-	-	56	6.9	6	-	-
Canajoharie village	1 014	13	690	1940-	9	550	5.7	142	-	7
Fort Plain village (part)	5	-	5	1940-	-	5	6.0	-	-	-
Charleston town	566	79	128	1 976	13	281	5.5	38	28	24
Florida town	1 138	94	359	1 962	-	684	5.9	66	5	9
Glen town	863	57	405	1 949	14	510	5.9	79	11	17
Fultonville village	316	9	221	1940-	5	171	5.7	43	3	6
Minden town	1 902	85	1 032	1940-	17	1 062	5.8	194	42	32
Fort Plain village (part)	1 099	19	770	1940-	14	595	5.7	146	4	4
Mohawk town	1 607	103	583	1 955	24	910	5.9	136	25	32
Fonda village	405	11	244	1940-	5	190	5.3	70	-	3
Tribes Hill CDP (part)	356	-	111	1 950	6	209	5.9	22	-	-
Palatine town	1 233	60	562	1 950	15	741	5.9	107	43	43
Nelliston village	280	10	172	1940-	5	158	5.8	23	8	4
Palatine Bridge village	304	15	151	1 940	2	189	6.1	58	-	-
Root town	755	57	240	1 970	20	377	5.5	41	20	23
St. Johnsville town	1 170	18	712	1940-	22	752	6.2	103	19	15
St. Johnsville village	762	2	560	1940-	16	500	6.3	90	2	2
Nassau County	458 151	7 086	90 275	1 953	18 849	323 649	6.6	54 905	1 728	1 759
Glen Cove city	9 734	398	2 145	1 955	582	5 334	5.7	1 668	62	134
Hempstead town	252 286	3 000	55 790	1 952	10 182	178 463	6.5	29 456	1 066	973
Atlantic Beach village	954	41	231	1 951	10	779	6.7	40	3	3
Baldwin CDP	7 999	27	3 105	1 945	196	5 772	6.5	840	22	-
Baldwin Harbor CDP	2 787	98	673	1 958	-	2 315	7.3	68	16	16
Barnum Island CDP	836	7	86	1 964	7	677	7.2	28	14	-
Bay Park CDP	868	7	346	1 945	31	434	5.5	173	-	-
Bellerose village	381	2	324	1940-	3	335	7.4	23	-	-
Bellerose Terrace CDP	652	-	470	1940-	18	489	6.1	61	9	-
Bellmore CDP	5 724	43	1 620	1 955	119	4 636	7.0	319	7	9
Cedarhurst village	2 366	-	999	1 945	111	1 381	6.1	456	26	8
East Atlantic Beach CDP	965	26	247	1 952	34	627	6.3	120	17	8
East Garden City CDP	307	-	81	1 946	17	244	6.8	29	-	5
East Meadow CDP	12 387	666	629	1 955	212	9 226	6.5	756	15	15
East Rockaway village	4 027	31	1 475	1 947	221	2 315	6.0	873	8	-
Elmont CDP	10 151	114	1 606	1 951	324	6 367	6.0	1 142	18	47
Floral Park village (part)	5 038	36	2 675	1940-	146	3 572	6.4	685	-	-
Franklin Square CDP	10 364	64	1 600	1 952	261	7 341	6.3	769	32	27
Freeport village	13 819	109	3 612	1 954	1 665	7 331	5.7	3 477	102	167
Garden City village (part)	7 549	60	2 767	1 948	56	6 360	7.4	619	30	15
Garden City South CDP	1 411	4	214	1 948	7	1 075	6.7	39	8	8
Harbor Isle CDP	518	10	-	1 957	-	492	6.7	-	-	-
Hempstead village	15 563	388	2 810	1 955	2 794	6 175	4.7	5 669	200	116
Hewlett CDP	2 735	19	943	1 949	110	1 552	6.0	407	9	-
Hewlett Bay Park village	162	3	76	1 942	3	159	9.0+	3	-	2
Hewlett Harbor village	439	6	47	1 955	-	427	9.0+	2	-	-
Hewlett Neck village	162	4	63	1 948	-	151	9.0+	-	-	-
Inwood CDP	3 122	46	1 194	1 947	285	1 242	4.9	791	22	30
Island Park village	1 740	-	366	1 955	90	847	5.4	306	15	13
Lakeview CDP	1 569	40	213	1 956	-	1 265	6.9	35	-	5
Lawrence village	2 297	15	679	1 951	76	1 699	7.7	366	-	-
Levittown CDP (part)	17 409	10	310	1 950	228	14 057	6.6	776	80	69
Lido Beach CDP	1 308	6	271	1 960	60	820	6.7	302	-	-
Lynbrook village	7 561	111	3 431	1 943	397	4 415	6.0	1 486	21	3
Malverne village	3 161	11	1 208	1 945	32	2 671	6.9	68	-	-
Malverne Park Oaks CDP	177	-	41	1 948	-	133	6.8	-	-	-

Table 19. **Physical Housing Characteristics: 2000**—Con.

[Data based on a sample (except Tables 65-68). For information on confidentiality protection, coverage, sampling error, and nonsampling error, see Appendix G.
For location of definitions, see "How to Use This Census Report"]

State County County Subdivision Place	Total housing units	Year structure built			Rooms			No bedrooms or 1 bedroom	Lacking complete plumbing facilities	Lacking complete kitchen facilities
		1995 to March 2000	1939 or earlier	Median	1 or 2	6 or more	Median			
Nassau County—Con.										
Hempstead town—Con.										
Merrick CDP	7 602	94	1 615	1 956	48	6 748	7.6	150	18	6
Mineola village (part)	11	-	-	1 965	-	11	6.0	-	-	-
New Hyde Park village (part)	1 395	43	296	1 953	30	1 130	6.8	100	13	13
North Bellmore CDP	6 634	113	1 116	1 955	43	5 357	6.9	324	7	20
North Lynbrook CDP	217	-	129	1940-	-	187	6.9	11	-	-
North Merrick CDP	4 004	24	381	1 953	19	3 426	7.0	76	5	21
North Valley Stream CDP	4 951	35	381	1 952	110	3 773	6.6	489	7	14
North Wantagh CDP	4 374	-	61	1 955	86	3 525	6.7	253	23	27
Oceanside CDP	11 396	187	2 137	1 956	267	8 653	6.8	1 058	42	40
Point Lookout CDP	815	7	347	1 944	-	458	5.8	31	-	7
Rockville Centre village	9 421	26	4 110	1 944	575	5 844	6.6	2 075	57	45
Roosevelt CDP	4 234	103	757	1 954	129	2 687	6.1	360	38	60
Salisbury CDP	4 040	-	120	1 954	9	3 527	6.8	117	9	-
Seaford CDP	5 358	60	739	1 956	48	4 444	7.0	308	14	-
South Floral Park village	462	2	105	1 957	-	321	6.4	15	-	-
South Hempstead CDP	1 075	4	194	1 950	19	814	6.5	62	7	-
South Valley Stream CDP	2 045	7	295	1 955	158	1 499	6.7	329	-	-
Stewart Manor village	725	-	410	1940-	26	574	6.6	39	8	1
Uniondale CDP	6 201	129	885	1 953	444	3 977	6.2	698	15	49
Valley Stream village	12 697	49	3 669	1 948	409	9 010	6.3	1 377	26	47
Wantagh CDP	6 250	33	754	1 954	41	5 305	7.1	212	19	-
West Hempstead CDP	6 114	63	1 470	1 949	95	4 773	6.7	358	15	-
Woodmere CDP	5 462	14	1 312	1 955	109	4 760	7.9	280	42	30
Woodsburgh village	268	3	68	1 953	4	252	9.0+	6	-	-
Long Beach city	16 128	248	3 562	1 957	2 275	5 354	4.4	5 972	48	63
North Hempstead town	78 927	1 636	18 143	1 952	3 577	53 953	6.6	11 036	275	289
Albertson CDP	1 850	20	244	1 954	16	1 418	6.6	95	-	-
Baxter Estates village	386	-	167	1 946	49	218	6.0	110	4	2
Carle Place CDP	1 922	-	226	1 951	106	1 231	6.0	373	10	-
East Hills village (part)	2 256	-	145	1 955	-	2 183	8.1	-	6	-
East Williston village	846	8	251	1 949	-	794	7.5	8	-	-
Floral Park village (part)	874	7	419	1 941	20	596	6.3	139	-	7
Flower Hill village	1 514	61	215	1 955	21	1 327	7.8	71	5	-
Garden City village (part)	-	-	-	-	-	-	-	-	-	-
Garden City Park CDP	2 548	36	347	1 953	75	1 869	6.6	253	10	12
Glenwood Landing CDP (part)	22	-	12	1940-	-	10	5.4	7	-	-
Great Neck village	3 442	130	1 067	1 951	221	2 242	6.6	579	12	-
Great Neck Estates village	965	4	489	1940-	4	824	8.2	66	4	-
Great Neck Gardens CDP	371	8	123	1 946	-	359	7.6	12	-	-
Great Neck Plaza village	3 892	261	543	1 958	825	321	3.4	2 252	-	79
Greenvale CDP (part)	300	-	127	1 944	-	160	5.7	41	-	-
Harbor Hills CDP	190	28	-	1 949	-	190	8.2	-	-	-
Herricks CDP	1 371	17	219	1 951	-	1 137	6.7	42	9	-
Kensington village	451	11	211	1 947	5	362	8.0	33	2	-
Kings Point village	1 455	62	270	1 955	15	1 303	8.4	35	7	7
Lake Success village	824	8	46	1 953	-	769	7.9	8	-	-
Manhasset CDP	2 917	24	1 317	1 942	199	2 144	6.8	382	12	8
Manhasset Hills CDP	1 235	4	60	1 962	-	1 169	7.7	-	-	4
Manorhaven village	2 471	69	214	1 963	177	905	4.9	503	12	12
Mineola village (part)	7 645	36	1 928	1 951	583	3 972	5.6	2 042	40	54
Munsey Park village	833	8	396	1 941	-	833	8.3	-	3	-
New Cassel CDP	3 067	164	247	1 958	186	1 875	6.0	430	87	59
New Hyde Park village (part)	1 959	19	523	1 947	40	1 470	6.4	140	8	-
North Hills village	1 907	286	24	1 985	5	1 407	6.5	29	6	-
North New Hyde Park CDP	5 116	-	709	1 947	23	4 023	6.6	177	-	18
Old Westbury village (part)	877	77	199	1 963	-	834	9.0+	19	-	-
Plandome village	422	-	230	1940-	-	411	9.0+	2	-	-
Plandome Heights village	328	-	131	1 943	-	322	7.6	-	-	-
Plandome Manor village	288	4	87	1 953	-	269	8.5	-	-	-
Port Washington CDP	5 639	41	2 400	1 946	300	3 947	6.6	639	-	8
Port Washington North village	1 079	-	119	1 965	105	710	6.9	278	-	-
Roslyn village	1 125	39	157	1 955	86	373	4.2	393	2	6
Roslyn Estates village	410	6	125	1 953	-	399	9.0+	2	-	-
Roslyn Harbor village (part)	265	-	69	1 955	-	247	9.0+	6	-	-
Roslyn Heights CDP	2 226	38	412	1 952	47	1 712	6.8	166	-	1
Russell Gardens village	409	-	196	1 941	47	263	6.9	102	2	-
Saddle Rock village	279	14	10	1 955	-	262	9.0+	3	-	3
Saddle Rock Estates CDP	143	-	55	1 942	-	143	7.9	-	-	-
Sands Point village	905	41	200	1 956	-	876	9.0+	4	5	4
Searingtown CDP	1 609	36	23	1 961	-	1 522	7.8	7	-	-
Thomaston village	1 000	-	427	1 947	28	603	6.7	151	-	-
University Gardens CDP	1 708	-	533	1 947	63	943	5.8	394	17	-
Westbury village	4 714	63	859	1 953	253	3 079	6.4	670	6	5
Williston Park village	2 668	6	1 304	1 940	64	1 830	6.4	359	-	-
Oyster Bay town	101 076	1 804	10 635	1 956	2 233	80 545	6.9	6 773	277	300
Bayville village	2 639	36	617	1 960	55	1 881	6.5	214	-	8
Bethpage CDP	5 788	508	365	1 956	76	4 150	6.5	322	40	30
Brookville village	653	58	97	1 961	2	617	9.0+	10	-	2
Centre Island village	210	11	87	1 945	-	188	7.3	8	-	-
Cove Neck village	128	14	62	1 950	2	109	8.5	5	-	-
East Hills village (part)	9	-	-	1 945	-	9	6.0	-	-	-
East Massapequa CDP	6 535	62	382	1 956	275	5 156	6.8	466	24	20
East Norwich CDP	950	-	123	1 955	11	864	7.4	17	11	11
Farmingdale village	3 290	50	652	1 957	357	1 514	5.1	1 148	-	16
Glen Head CDP	1 717	43	363	1 955	36	1 288	6.9	81	7	7
Glenwood Landing CDP (part)	1 262	19	438	1 951	6	1 004	6.8	49	12	-
Greenvale CDP (part)	85	15	-	1 958	-	77	7.6	-	-	-
Hicksville CDP	13 912	49	1 106	1 954	233	10 745	6.5	941	50	32
Jericho CDP	4 607	10	131	1 960	106	3 802	7.2	325	-	2
Lattingtown village	689	27	190	1 957	2	641	9.0+	11	3	-
Laurel Hollow village	639	33	123	1 964	5	601	9.0+	11	5	8
Levittown CDP (part)	-	-	-	-	-	-	-	-	-	-
Locust Valley CDP	1 324	25	567	1 944	75	873	6.3	168	11	-
Massapequa CDP	7 514	105	705	1 955	83	6 367	7.1	180	26	11
Massapequa Park village	5 809	13	201	1 955	6	5 157	7.1	77	21	7
Matinecock village	323	14	129	1 952	2	263	9.0+	18	3	3
Mill Neck village	315	8	104	1 955	-	281	8.1	8	-	-

Table 19. **Physical Housing Characteristics: 2000**—Con.

[Data based on a sample (except Tables 65-68). For information on confidentiality protection, coverage, sampling error, and nonsampling error, see Appendix G.
For location of definitions, see "How to Use This Census Report"]

State County County Subdivision Place	Total housing units	Year structure built			Rooms			No bedrooms or 1 bedroom	Lacking complete plumbing facilities	Lacking complete kitchen facilities
		1995 to March 2000	1939 or earlier	Median	1 or 2	6 or more	Median			
Nassau County—Con.										
Oyster Bay town—Con.										
Muttontown village	1 026	39	141	1 971	10	924	9.0+	38	3	8
North Massapequa CDP	6 333	93	212	1 956	21	5 370	6.9	207	5	12
Old Bethpage CDP	1 843	30	18	1 960	121	1 564	7.3	138	-	-
Old Brookville village	765	44	150	1 964	10	705	9.0+	26	2	3
Old Westbury village (part)	196	7	23	1 978	-	196	9.0+	-	-	-
Oyster Bay CDP	2 898	60	1 107	1 954	262	1 332	5.2	853	32	59
Oyster Bay Cove village	736	38	146	1 972	-	688	9.0+	10	4	2
Plainedge CDP	3 053	-	73	1 955	29	2 577	6.8	111	7	26
Plainview CDP	8 638	85	107	1 957	191	7 731	7.1	279	11	16
Roslyn Harbor village (part)	101	3	10	1 963	2	99	8.1	2	-	-
Sea Cliff village	2 082	24	1 273	1940-	58	1 435	6.4	205	-	-
South Farmingdale CDP	4 950	12	314	1 956	56	4 172	6.8	168	-	9
Syosset CDP	6 354	38	460	1 956	68	5 348	7.0	216	-	8
Upper Brookville village	617	21	102	1 965	16	551	9.0+	28	-	-
Woodbury CDP	2 895	210	38	1 974	49	2 100	7.5	425	-	-
New York County	798 144	19 032	345 966	1 946	271 773	56 197	3.1	479 512	13 508	16 191
Manhattan borough	798 144	19 032	345 966	1 946	271 773	56 197	3.1	479 512	13 508	16 191
New York city (part)	798 144	19 032	345 966	1 946	271 773	56 197	3.1	479 512	13 508	16 191
Niagara County	95 715	4 202	28 516	1 954	3 452	49 811	5.6	11 687	569	1 031
Cambria town	2 066	184	469	1 965	59	1 344	6.1	175	-	8
Hartland town	1 582	103	726	1 949	22	1 020	6.1	82	9	-
Middleport village (part)	94	10	25	1 981	10	30	4.9	10	-	-
Lewiston town	6 147	484	907	1 959	79	4 004	6.1	375	18	71
Lewiston village	1 351	6	265	1 955	34	655	5.4	164	10	24
Lockport city	10 341	83	5 292	1940-	488	5 103	5.5	1 859	65	138
Lockport town	8 059	783	469	1 980	373	4 217	5.6	820	34	55
Rapids CDP	563	33	44	1 982	9	213	5.2	26	9	8
South Lockport CDP	3 833	409	55	1 983	245	1 705	5.3	470	9	28
Newfane town	3 854	337	1 106	1 957	41	2 205	5.8	278	18	8
Newfane CDP	1 188	70	381	1 954	27	723	5.9	113	18	8
Olcott CDP	561	29	166	1 953	5	327	5.9	31	-	-
Niagara town	3 880	114	359	1 964	110	1 777	5.4	328	46	66
Niagara Falls city	27 836	242	10 354	1 946	1 515	11 821	5.2	4 584	253	483
North Tonawanda city	14 425	194	4 343	1 953	521	7 168	5.5	1 964	46	80
Pendleton town	2 162	301	286	1 970	-	1 587	6.6	37	-	12
Porter town	2 846	82	741	1 958	41	1 762	6.1	142	34	25
Ransomville CDP (part)	387	-	188	1 944	7	285	6.5	15	-	-
Youngstown village	869	14	233	1 958	19	482	5.8	62	4	3
Royalton town	2 994	178	1 214	1 953	57	2 038	6.2	190	12	38
Gasport CDP	491	31	157	1 963	9	312	6.2	18	-	26
Middleport village (part)	734	-	447	1940-	39	444	6.0	115	4	4
Somerset town	1 132	38	582	1940-	32	724	6.1	90	2	3
Barker village	235	1	150	1940-	13	144	6.1	48	2	3
Tonawanda Reservation	-	-	-	-	-	-	-	-	-	-
Tuscarora Reservation	347	60	70	1 957	6	171	5.5	47	-	10
Wheatfield town	5 555	870	702	1 976	90	3 453	6.0	545	22	32
Wilson town	2 489	149	896	1 957	18	1 417	5.8	171	10	2
Ransomville CDP (part)	108	10	34	1 975	-	54	5.5	5	-	-
Wilson village	588	2	276	1 946	13	319	5.7	78	4	2
Oneida County	102 803	3 069	37 810	1 952	3 218	56 686	5.7	13 381	1 352	1 580
Annsville town	1 141	51	264	1 975	10	559	5.5	50	23	13
Augusta town	812	30	411	1940-	5	505	6.2	90	6	9
Oriskany Falls village	330	-	207	1940-	5	188	6.0	80	4	2
Ava town	277	28	76	1 972	4	171	6.0	15	7	2
Boonville town	2 138	168	788	1 957	40	1 187	5.7	252	39	47
Boonville village	972	13	591	1940-	33	546	5.8	180	4	4
Bridgewater town	639	53	153	1 975	3	284	5.3	20	6	8
Bridgewater village	218	8	63	1 976	3	76	5.1	5	-	-
Camden town	2 020	72	905	1 949	82	1 177	6.0	290	19	15
Camden village	1 000	-	629	1940-	55	523	5.7	250	8	4
Deerfield town	1 512	72	224	1 957	-	1 152	6.2	40	8	18
Florence town	435	64	100	1 979	12	224	5.6	32	13	10
Floyd town	1 484	96	192	1 970	35	918	6.0	54	9	9
Forestport town	2 027	149	345	1 965	143	821	5.1	280	178	144
Kirkland town	3 591	90	1 352	1 955	60	2 260	6.1	432	4	20
Clark Mills CDP	660	41	207	1 965	7	294	5.3	52	-	11
Clinton village	971	12	524	1940-	47	521	5.8	261	4	2
Lee town	2 699	193	401	1 970	59	1 632	5.9	137	42	35
Marcy town	2 072	108	267	1 963	-	1 347	6.1	79	23	8
Marshall town	829	34	446	1940-	11	554	6.4	57	3	7
Waterville village (part)	106	-	86	1940-	2	74	6.9	9	-	2
New Hartford town	9 088	305	1 758	1 959	131	5 727	6.1	965	21	49
New Hartford village	901	-	484	1940-	22	570	6.2	158	-	-
New York Mills village (part)	813	-	249	1 953	10	384	5.3	171	-	-
Paris town	1 806	122	735	1 954	17	1 189	6.3	116	18	14
Clayville village	201	2	153	1940-	13	116	5.8	28	8	4
Remsen town	999	67	317	1 963	41	479	5.4	113	29	26
Remsen village (part)	216	7	150	1940-	5	121	6.0	27	2	2
Rome city	16 294	130	5 806	1 950	699	7 250	5.3	2 723	405	567
Sangerfield town	1 010	27	595	1940-	17	599	6.1	120	-	-
Waterville village (part)	569	2	446	1940-	10	333	6.2	89	-	-
Sherrill city	1 309	46	515	1 953	17	883	6.2	185	3	-
Steuben town	452	39	126	1 976	6	262	5.9	32	2	2
Trenton town	1 937	117	699	1 959	53	1 245	6.2	139	54	41
Barneveld village	135	-	124	1940-	7	94	6.4	18	-	-
Holland Patent village	224	2	141	1940-	21	124	5.8	51	-	5
Prospect village	139	-	99	1940-	-	105	6.8	3	-	-
Remsen village (part)	7	-	4	1940-	-	4	5.8	-	-	-
Utica city	29 164	211	15 591	1940-	1 368	14 760	5.5	5 494	235	315
Vernon town	2 266	122	851	1 956	23	1 383	6.0	208	13	21
Oneida Castle village	294	2	157	1940-	1	195	6.1	15	-	-
Vernon village	534	6	263	1 941	22	297	5.8	111	3	3
Verona town	2 665	99	978	1 957	55	1 758	6.0	131	38	30
Vienna town	3 037	193	650	1 966	99	1 579	5.6	323	75	45

Table 19. **Physical Housing Characteristics: 2000**—Con.

[Data based on a sample (except Tables 65-68). For information on confidentiality protection, coverage, sampling error, and nonsampling error, see Appendix G.
For location of definitions, see "How to Use This Census Report"]

State County County Subdivision Place	Total housing units	Year structure built			Rooms			No bedrooms or 1 bedroom	Lacking complete plumbing facilities	Lacking complete kitchen facilities
		1995 to March 2000	1939 or earlier	Median	1 or 2	6 or more	Median			
Oneida County—Con.										
Vienna town—Con.										
Sylvan Beach village	855	37	235	1 958	51	336	5.1	124	15	14
Western town	841	43	302	1 958	20	517	6.1	74	11	16
Westmoreland town	2 323	219	451	1 968	7	1 541	6.1	49	14	21
Whitestown town	7 936	121	2 512	1 954	201	4 723	5.9	881	54	88
New York Mills village (part)	816	-	437	1940-	28	324	5.1	109	9	13
Oriskany village	576	-	253	1 949	20	358	6.0	67	9	17
Whitesboro village	1 947	-	894	1 944	117	888	5.2	490	12	30
Yorkville village	1 235	11	615	1 940	25	680	5.7	139	6	-
Onondaga County	196 633	6 414	53 172	1 958	8 451	111 937	5.8	28 920	1 254	1 732
Camillus town	9 666	349	1 015	1 962	207	6 292	6.2	727	17	45
Camillus village	627	27	349	1940-	59	258	4.9	183	-	16
Fairmount CDP (part)	4 354	80	263	1 959	89	2 802	6.1	267	11	14
Cicero town	11 033	891	1 009	1 969	182	7 255	6.1	893	23	23
Brewerton CDP (part)	1 096	79	167	1 981	6	590	5.7	134	-	-
Bridgeport CDP (part)	517	-	-	1 966	6	203	5.2	95	-	-
North Syracuse village (part)	886	63	155	1 955	15	473	5.6	119	-	-
Clay town	23 398	936	989	1 973	431	14 577	6.2	2 159	65	37
North Syracuse village (part)	2 255	16	243	1 958	38	1 171	5.6	327	-	-
De Witt town	10 694	437	2 002	1 959	379	6 347	6.0	1 428	60	74
East Syracuse village	1 503	-	836	1940-	99	679	5.2	363	19	30
Lyncourt CDP (part)	240	-	14	1 958	8	96	5.1	35	-	-
Elbridge town	2 513	154	769	1 966	49	1 451	5.9	190	-	9
Elbridge village	457	4	146	1 959	4	320	6.3	36	-	-
Jordan village	540	22	346	1940-	16	319	6.1	83	-	3
Fabius town	779	53	366	1 946	19	577	6.7	56	14	14
Fabius village	140	2	105	1940-	2	103	7.1	19	2	2
Geddes town	7 611	85	2 114	1 953	178	5 061	6.1	614	40	39
Fairmount CDP (part)	173	-	-	1 958	-	166	7.2	-	-	-
Lakeland CDP	1 111	49	122	1 966	23	703	6.0	29	-	-
Solvay village	3 286	14	1 582	1 941	138	1 785	5.7	513	34	33
Westvale CDP	2 131	-	262	1 954	-	1 808	6.6	15	-	-
LaFayette town	1 925	38	329	1 965	27	1 256	6.2	146	26	40
Lysander town	7 448	599	1 350	1 974	85	5 274	6.7	572	11	5
Baldwinsville village (part)	1 854	145	632	1 956	25	1 255	6.4	186	-	-
Manlius town	13 071	537	2 058	1 967	272	8 944	6.6	1 171	27	22
Fayetteville village	1 946	23	643	1 955	53	1 204	6.3	222	-	-
Manlius village	2 155	34	405	1 967	138	1 201	6.2	367	12	7
Minoa village	1 315	8	215	1 969	10	884	6.4	145	-	-
Marcellus town	2 500	81	875	1 957	36	1 802	6.6	231	18	7
Marcellus village	850	16	358	1 950	29	426	5.5	224	-	-
Onondaga town	7 952	404	1 406	1 966	97	5 413	6.4	651	17	4
Nedrow CDP	905	9	299	1 950	4	562	5.8	29	-	-
Onondaga Reservation	311	6	21	1 963	-	151	5.5	16	2	2
Otisco town	1 200	98	291	1 966	12	688	5.9	74	33	32
Pompey town	2 272	287	549	1 970	56	1 814	7.0	107	26	26
Salina town	14 979	369	2 103	1 958	404	8 030	5.7	1 680	53	65
Galeville CDP	2 111	76	138	1 956	101	987	5.4	316	-	-
Liverpool village	1 219	7	607	1 940	35	759	6.0	158	-	-
Lyncourt CDP (part)	1 804	7	474	1 952	22	960	5.6	125	13	13
Mattydale CDP	2 807	6	631	1 952	42	1 383	5.5	283	17	29
Skaneateles town	3 233	124	1 408	1 951	58	2 379	6.9	303	41	27
Skaneateles village	1 192	13	633	1940-	44	767	6.6	230	16	16
Spafford town	1 095	61	346	1 963	20	739	6.3	56	87	28
Syracuse city	68 196	687	32 764	1 942	5 798	30 296	5.2	16 905	656	1 218
Tully town	1 139	40	384	1 966	17	783	6.5	113	2	6
Tully village	430	6	195	1 946	17	194	5.1	105	2	6
Van Buren town	5 618	178	1 024	1 966	124	2 808	5.5	828	36	9
Baldwinsville village (part)	1 095	48	443	1 951	28	478	5.1	344	6	-
Seneca Knolls CDP	888	31	51	1 958	-	339	5.2	43	-	-
Village Green CDP	2 020	35	28	1 976	78	790	4.9	372	18	9
Ontario County	42 647	2 693	14 660	1 964	1 448	24 290	5.9	4 710	269	360
Bristol town	989	96	315	1 973	23	680	6.3	31	14	18
Canadice town	1 101	83	156	1 971	42	471	5.2	127	19	27
Canandaigua city	5 066	192	2 166	1 953	310	2 084	5.0	1 146	24	62
Canandaigua town	3 281	430	643	1 977	51	2 190	6.2	151	13	13
East Bloomfield town	1 268	63	480	1 966	24	804	6.1	76	24	20
Bloomfield village	504	8	222	1 957	5	277	5.8	39	4	-
Farmington town	4 046	272	352	1 977	48	2 403	5.9	210	13	11
Geneva city (part)	5 573	25	3 637	1940-	324	2 895	5.6	1 160	21	5
Geneva town	1 532	80	263	1 965	26	860	5.8	138	6	-
Gorham town	1 900	157	729	1 955	60	1 119	5.9	173	12	6
Rushville village (part)	75	5	25	1 981	2	34	5.3	26	-	-
Hopewell town	1 342	112	401	1 975	72	754	5.8	120	19	50
Manchester town	3 815	154	1 603	1 960	146	1 941	5.5	410	11	19
Clifton Springs village (part)	750	18	575	1940-	129	338	5.1	220	4	7
Manchester village	700	8	293	1 958	-	358	5.6	39	-	2
Shortsville village	542	16	354	1940-	6	379	6.3	27	7	3
Naples town	1 112	11	551	1 941	39	659	6.0	145	28	20
Naples village	510	-	356	1940-	21	303	6.1	75	5	5
Phelps town	2 817	80	1 253	1 951	33	1 867	6.2	205	8	54
Clifton Springs village (part)	178	7	84	1 947	-	147	7.0	-	5	-
Phelps village	881	12	534	1940-	18	524	6.0	128	3	47
Richmond town	1 716	64	413	1 964	62	924	5.7	126	21	10
Seneca town	1 023	38	557	1940-	6	769	6.8	52	10	10
South Bristol town	1 145	65	197	1 974	65	542	5.4	118	26	20
Victor town	3 872	701	631	1 981	107	2 714	6.6	287	-	12
Victor village	979	89	280	1 966	34	641	6.3	108	-	2
West Bloomfield town	1 049	70	313	1 973	10	614	5.9	35	-	3
Orange County	122 754	8 943	29 313	1 966	4 775	68 689	5.8	16 776	694	942
Blooming Grove town	6 559	468	876	1 970	257	4 026	6.3	758	20	43
Beaverdam Lake-Salisbury Mills CDP (part)	131	31	51	1 947	-	80	6.7	-	-	-
Washingtonville village	2 002	154	136	1 983	69	1 121	5.8	307	10	-
Chester town	3 984	463	540	1 976	76	2 560	6.6	249	25	16
Chester village (part)	1 484	91	328	1 975	48	564	5.1	207	16	-

Table 19. **Physical Housing Characteristics: 2000**—Con.

[Data based on a sample (except Tables 65-68). For information on confidentiality protection, coverage, sampling error, and nonsampling error, see Appendix G.
For location of definitions, see "How to Use This Census Report"]

State County County Subdivision Place	Total housing units	Year structure built			Rooms			No bedrooms or 1 bedroom	Lacking complete plumbing facilities	Lacking complete kitchen facilities
		1995 to March 2000	1939 or earlier	Median	1 or 2	6 or more	Median			
Orange County—Con.										
Chester town—Con.										
Walton Park CDP (part)	262	15	16	1 970	7	209	7.1	7	-	7
Cornwall town	4 857	555	1 514	1 958	175	2 910	6.1	700	29	56
Beaverdam Lake-Salisbury Mills CDP (part)	323	66	75	1 966	-	249	6.9	27	-	-
Cornwall on Hudson village	1 237	42	557	1 948	30	807	6.2	160	5	4
Firthcliffe CDP (part)	2 036	339	521	1 961	81	1 000	5.4	358	13	24
West Point CDP (part)	6	-	-	1 985	-	6	9.0+	-	-	-
Crawford town	2 851	370	507	1 975	64	1 830	6.1	221	21	18
Pine Bush CDP	685	89	258	1 956	47	343	5.5	99	-	-
Deerpark town	3 332	202	560	1 970	49	1 515	5.3	267	16	46
Goshen town	4 320	508	1 052	1 970	194	2 530	6.2	693	27	44
Chester village (part)	-	-	-	-	-	-	-	-	-	-
Florida village (part)	-	-	-	-	-	-	-	-	-	-
Goshen village	2 180	315	647	1 964	146	915	5.0	523	-	10
Greenville town	1 365	172	151	1 978	11	931	6.2	48	15	14
Hamptonburgh town	1 578	147	253	1 975	25	1 276	7.2	63	-	-
Maybrook village (part)	-	-	-	-	-	-	-	-	-	-
Highlands town	3 414	282	1 184	1 954	95	1 899	5.7	392	21	14
Fort Montgomery CDP	587	30	156	1 957	7	307	5.6	38	-	-
Highland Falls village	1 682	28	641	1 951	84	753	5.3	327	21	14
West Point CDP (part)	1 038	198	356	1 958	4	796	6.5	20	-	-
Middletown city	10 141	199	4 217	1 951	859	4 274	5.0	2 537	120	265
Minisink town	1 245	123	396	1 969	17	863	6.4	86	-	-
Unionville village	212	-	120	1940-	3	135	5.9	26	-	-
Monroe town	8 537	994	1 087	1 978	104	5 293	6.2	672	28	22
Harriman village (part)	758	50	123	1 982	44	261	4.9	112	6	5
Kiryas Joel village	2 253	522	12	1 986	-	1 297	5.9	99	3	3
Monroe village	2 636	204	480	1 972	28	1 777	6.6	289	12	7
Walton Park CDP (part)	575	72	107	1 959	-	431	6.9	17	-	-
Montgomery town	7 643	566	2 050	1 965	242	4 553	5.9	870	65	74
Maybrook village (part)	1 076	13	241	1 973	9	587	5.7	132	-	7
Montgomery village	1 299	214	260	1 975	-	832	6.0	118	-	-
Walden village	2 359	34	1 050	1 949	150	1 250	5.6	419	53	18
Mount Hope town	1 714	115	434	1 967	28	1 084	6.1	134	7	4
Otisville village	391	18	182	1 943	5	214	5.7	52	3	-
Newburgh city	10 479	305	5 175	1 941	959	3 431	4.7	2 939	118	126
Newburgh town	10 118	758	1 160	1 966	101	6 733	6.2	547	19	16
Balmville CDP	1 270	19	147	1 963	20	934	6.6	149	-	-
Gardnertown CDP	1 714	73	324	1 955	17	1 057	5.9	86	-	-
Orange Lake CDP	2 109	182	178	1 968	26	1 541	6.6	78	-	-
New Windsor town	8 714	361	754	1 969	248	4 663	5.7	1 186	24	44
Beaverdam Lake-Salisbury Mills CDP (part)	500	9	23	1 972	-	344	6.3	34	-	-
Firthcliffe CDP (part)	74	-	6	1 963	7	28	4.9	25	9	18
New Windsor CDP	3 570	84	471	1 964	99	1 990	5.8	551	7	7
Vails Gate CDP	1 461	6	52	1 968	104	469	4.8	389	-	-
Port Jervis city	3 830	23	2 288	1940-	193	1 642	5.2	884	29	84
Tuxedo town	1 457	107	497	1 962	30	1 018	6.6	133	6	6
Tuxedo Park village	360	7	237	1940-	3	300	7.9	10	3	3
Wallkill town	9 287	682	1 017	1 974	566	4 417	5.4	1 669	41	18
Mechanicstown CDP	2 305	297	221	1 975	164	867	4.9	526	11	-
Scotchtown CDP	3 332	124	113	1 976	244	1 554	5.2	744	-	-
Washington Heights CDP	533	10	120	1 958	53	242	5.3	81	19	-
Warwick town	11 818	966	2 558	1 966	387	7 287	6.1	1 398	54	16
Florida village (part)	972	63	257	1 967	12	639	6.0	72	8	3
Greenwood Lake village	1 534	10	312	1 954	122	698	5.3	346	-	-
Warwick village	2 604	187	644	1 973	136	1 281	5.4	631	9	-
Wawayanda town	2 174	271	472	1 972	7	1 599	6.5	72	-	-
Woodbury town	3 337	306	571	1 972	88	2 355	6.7	258	9	16
Central Valley CDP	667	-	247	1 958	34	432	6.4	92	-	-
Harriman village (part)	204	-	13	1 985	3	115	5.8	25	-	-
Highland Mills CDP	1 271	169	124	1 982	25	834	6.3	63	-	7
West Point CDP (part)	-	-	-	-	-	-	-	-	-	-
Orleans County	17 347	604	7 997	1 947	402	9 893	5.9	1 736	235	277
Albion town	2 601	-	1 547	1940-	106	1 536	5.9	390	56	52
Albion village (part)	1 934	-	1 265	1940-	106	1 091	5.8	361	42	38
Barre town	768	40	342	1 955	7	510	6.3	24	7	15
Carlton town	1 598	127	638	1 952	34	859	5.7	140	58	54
Clarendon town	1 259	116	303	1 976	-	758	5.9	17	10	6
Gaines town	1 637	109	497	1 973	31	772	5.4	178	-	-
Albion village (part)	698	63	86	1 980	16	216	4.9	95	-	-
Kendall town	1 127	42	365	1 962	-	759	6.4	11	14	13
Murray town	2 086	47	931	1 950	56	1 042	5.5	206	6	53
Holley village	885	4	549	1940-	56	408	5.3	175	6	30
Ridgeway town	2 872	44	1 705	1940-	93	1 781	6.1	356	15	28
Medina village (part)	1 648	13	1 089	1940-	55	909	5.8	283	3	16
Shelby town	2 134	28	1 129	1940-	39	1 166	5.8	279	15	26
Medina village (part)	1 154	16	646	1940-	15	529	5.3	215	6	5
Yates town	1 265	51	540	1 945	36	710	5.8	135	54	30
Lyndonville village	342	6	218	1940-	6	241	6.6	43	5	8
Oswego County	52 831	3 223	16 795	1 964	1 664	27 064	5.6	5 861	702	846
Albion town	793	68	228	1 974	23	453	5.8	52	30	27
Altmar village	128	13	47	1 963	4	62	5.4	12	5	4
Amboy town	642	53	122	1 974	46	266	5.2	76	33	26
Boylston town	331	38	64	1 971	34	132	4.9	89	77	76
Constantia town	2 351	164	472	1 969	101	1 160	5.5	202	40	27
Cleveland village	310	8	154	1 940	8	204	6.2	20	1	1
Constantia CDP	547	23	99	1 965	24	233	5.2	58	3	3
Fulton city	5 501	37	2 988	1940-	273	2 873	5.6	1 026	43	89
Granby town	2 869	236	497	1 974	30	1 434	5.5	164	9	16
Hannibal town	1 962	249	476	1 977	4	902	5.4	94	8	8
Hannibal village	233	8	123	1940-	4	142	6.1	14	-	-
Hastings town	3 635	411	570	1 975	103	1 944	5.7	378	23	51
Brewerton CDP (part)	186	5	54	1 958	7	82	5.3	27	-	-
Central Square village	795	52	159	1 971	29	323	5.0	206	2	2
Mexico town	2 211	162	734	1 967	30	1 117	5.5	184	39	30
Mexico village	734	22	397	1940-	17	371	5.5	120	2	6

Table 19. **Physical Housing Characteristics: 2000**—Con.

[Data based on a sample (except Tables 65-68). For information on confidentiality protection, coverage, sampling error, and nonsampling error, see Appendix G.
For location of definitions, see "How to Use This Census Report"]

State County County Subdivision Place	Total housing units	Year structure built			Rooms			No bedrooms or 1 bedroom	Lacking complete plumbing facilities	Lacking complete kitchen facilities
		1995 to March 2000	1939 or earlier	Median	1 or 2	6 or more	Median			
Oswego County—Con.										
Minetto town	660	13	180	1 962	1	501	6.7	15	4	4
Minetto CDP	423	4	145	1 957	1	339	6.8	7	4	4
New Haven town	1 378	81	377	1 973	44	706	5.6	60	16	25
Orwell town	698	69	176	1 968	37	295	5.1	123	57	70
Oswego city	8 080	155	4 791	1940-	419	4 370	5.7	1 425	30	109
Oswego town	1 904	139	382	1 972	23	1 195	6.2	91	36	9
Palermo town	1 366	110	224	1 976	14	747	5.7	39	24	17
Parish town	1 036	98	242	1 975	4	589	5.8	53	4	4
Parish village	222	9	141	1940-	2	158	6.6	24	4	4
Redfield town	540	32	87	1 969	59	179	4.7	146	85	88
Richland town	2 890	115	1 070	1 960	127	1 391	5.4	436	18	31
Pulaski village	1 123	18	475	1 956	96	495	5.1	297	-	13
Sandy Creek town	2 607	136	753	1 963	102	1 071	5.1	360	57	59
Lacona village	268	5	167	1940-	-	158	5.9	35	-	-
Sandy Creek village	339	6	196	1940-	9	188	5.8	35	10	4
Schroeppel town	3 590	200	905	1 971	64	1 767	5.5	373	25	25
Phoenix village	1 041	30	492	1 944	37	431	4.9	228	7	7
Sand Ridge CDP	389	41	18	1 977	7	149	5.1	39	-	-
Scriba town	3 053	292	533	1 977	48	1 458	5.4	175	12	22
Volney town	2 333	179	566	1 974	17	1 322	5.9	135	3	7
West Monroe town	1 765	143	196	1 975	35	925	5.6	88	9	4
Brewerton CDP (part)	257	-	28	1 958	5	169	6.0	18	-	-
Williamstown town	636	43	162	1 967	26	267	5.1	77	20	22
Otsego County	28 481	1 511	12 886	1 949	1 063	16 242	5.9	3 274	671	661
Burlington town	497	32	213	1 963	10	314	6.2	30	14	17
Butternuts town	902	68	392	1 962	29	513	5.9	87	27	29
Gilbertsville village	200	-	159	1940-	-	145	7.2	20	-	-
Cherry Valley town	618	31	400	1940-	18	403	6.3	56	25	33
Cherry Valley village	293	4	243	1940-	13	192	6.7	33	4	8
Decatur town	275	24	97	1 967	23	142	5.6	38	44	42
Edmeston town	824	58	400	1 948	32	474	5.9	107	35	34
Exeter town	542	33	216	1 959	29	282	5.6	69	19	18
Hartwick town	1 098	93	444	1 958	34	639	6.0	77	24	23
Laurens town	1 160	115	460	1 959	47	768	6.1	112	17	17
Laurens village	131	-	106	1940-	9	76	6.0	29	1	1
Maryland town	1 035	49	457	1 952	52	539	5.6	122	33	40
Middlefield town	1 058	81	415	1 965	23	709	6.4	66	14	14
Cooperstown village (part)	109	-	23	1 973	4	69	6.2	4	-	-
Milford town	1 575	66	601	1 958	23	849	5.7	113	39	24
Milford village	232	3	164	1940-	11	155	6.8	24	9	8
Morris town	859	48	401	1 946	29	528	6.1	78	19	15
Morris village	279	3	197	1940-	8	174	6.5	34	2	2
New Lisbon town	586	66	217	1 968	27	360	6.0	56	39	37
Oneonta city	4 574	6	2 997	1940-	356	2 285	5.5	1 082	19	36
Oneonta town	2 117	31	594	1 961	40	1 212	5.9	186	5	12
West End CDP	855	9	244	1 952	24	449	5.6	102	5	12
Otego town	1 368	157	465	1 968	19	770	5.8	71	14	2
Otego village	430	2	220	1940-	8	291	6.3	44	4	2
Otsego town	2 193	91	1 113	1940-	91	1 244	5.9	350	46	38
Cooperstown village (part)	962	-	686	1940-	54	499	5.6	262	5	12
Pittsfield town	605	44	154	1 971	32	309	5.6	65	32	37
Plainfield town	406	37	165	1 970	6	251	6.2	18	15	17
Richfield town	1 296	48	642	1 941	38	739	5.9	131	22	21
Richfield Springs village	598	11	386	1940-	23	393	6.2	78	11	9
Roseboom town	425	24	173	1 966	24	267	6.1	47	51	49
Springfield town	723	20	394	1940-	13	492	6.5	35	18	12
Unadilla town	2 101	187	652	1 967	27	1 195	5.8	140	42	33
Unadilla village	544	4	363	1940-	5	342	6.2	51	7	13
Westford town	443	40	167	1 972	15	261	6.0	43	20	18
Worcester town	1 201	62	657	1940-	26	697	6.0	95	38	43
Putnam County	35 030	1 870	5 568	1 964	1 066	22 408	6.2	3 542	149	158
Carmel town	11 283	611	1 444	1 966	302	7 979	6.7	976	41	47
Carmel Hamlet CDP	2 034	179	335	1 964	72	1 267	6.3	283	7	7
Mahopac CDP	3 113	50	469	1 963	151	2 058	6.4	405	10	10
Kent town	5 353	268	662	1 961	115	3 228	6.0	463	11	11
Lake Carmel CDP	3 167	121	447	1 957	60	1 774	5.7	263	11	11
Patterson town	3 746	250	537	1 967	148	2 008	5.7	502	9	8
Putnam Lake CDP	1 427	41	167	1 956	13	707	5.5	122	-	8
Philipstown town	3 983	95	1 340	1 956	99	2 532	6.2	463	9	38
Cold Spring village	953	4	512	1940-	43	417	5.1	236	4	10
Nelsonville village	246	2	165	1940-	14	136	5.7	31	-	-
Putnam Valley town	4 253	241	691	1 961	99	2 787	6.3	274	57	28
Southeast town	6 412	405	894	1 971	303	3 874	6.1	864	22	26
Brewster village	881	12	401	1 943	181	232	4.0	342	5	12
Brewster Hill CDP	750	6	29	1 959	14	576	6.6	33	-	-
Peach Lake CDP (part)	384	-	69	1 963	8	346	7.2	8	-	-
Queens County	817 250	12 073	240 565	1 950	132 880	226 688	4.2	296 610	8 633	7 892
Queens borough	817 250	12 073	240 565	1 950	132 880	226 688	4.2	296 610	8 633	7 892
New York city (part)	817 250	12 073	240 565	1 950	132 880	226 688	4.2	296 610	8 633	7 892
Rensselaer County	66 120	3 001	25 875	1 952	2 452	36 589	5.8	8 558	586	642
Berlin town	1 034	43	352	1 957	25	498	5.4	104	31	27
Brunswick town	4 819	265	1 117	1 962	137	3 135	6.3	284	34	25
East Greenbush town	6 254	322	1 034	1 967	159	3 854	6.1	544	17	17
East Greenbush CDP	1 584	116	248	1 971	42	980	6.5	134	8	8
Hampton Manor CDP	1 108	28	301	1 951	50	604	5.7	85	-	-
Grafton town	1 059	65	375	1 962	7	542	5.6	68	17	10
Hoosick town	2 879	145	1 550	1940-	43	1 687	5.9	363	6	39
Hoosick Falls village	1 553	14	1 018	1940-	9	864	5.8	285	-	13
Nassau town	2 056	113	733	1 954	39	1 127	5.7	178	44	42
East Nassau village	255	16	121	1 945	3	158	6.0	13	8	5
Nassau village (part)	503	16	224	1 944	22	232	5.2	92	-	-
North Greenbush town	4 363	327	676	1 961	71	2 823	6.1	366	18	3
Wynantskill CDP	1 284	35	239	1 955	-	853	6.1	143	-	-
Petersburgh town	695	63	261	1 964	17	377	5.7	41	29	20

Table 19. **Physical Housing Characteristics: 2000**—Con.

[Data based on a sample (except Tables 65-68). For information on confidentiality protection, coverage, sampling error, and nonsampling error, see Appendix G. For location of definitions, see "How to Use This Census Report"]

State County County Subdivision Place	Total housing units	Year structure built			Rooms			No bedrooms or 1 bedroom	Lacking complete plumbing facilities	Lacking complete kitchen facilities
		1995 to March 2000	1939 or earlier	Median	1 or 2	6 or more	Median			
Rensselaer County—Con.										
Pittstown town	2 142	196	628	1 974	29	1 369	6.2	100	30	8
Valley Falls village (part)	155	-	125	1940-	-	114	6.7	12	-	-
Poestenkill town	1 628	66	353	1 965	27	1 090	6.5	131	6	14
Poestenkill CDP	415	8	146	1 958	-	294	6.6	27	-	8
Rensselaer city	3 726	91	2 095	1940-	204	1 750	5.4	735	25	27
Sand Lake town	3 277	264	811	1 964	41	2 025	6.1	287	35	25
Averill Park CDP	599	8	185	1 958	16	431	6.7	48	-	-
West Sand Lake CDP	956	119	239	1 963	9	598	6.2	80	-	-
Schaghticoke town	2 812	146	846	1 958	35	1 902	6.2	180	16	7
Schaghticoke village	302	3	198	1940-	7	192	6.0	24	2	-
Valley Falls village (part)	31	-	19	1940-	-	23	7.0	5	-	-
Schodack town	4 944	256	1 283	1 963	126	3 101	6.1	405	35	36
Castleton-on-Hudson village	654	4	356	1940-	17	354	5.7	111	2	3
Nassau village (part)	26	-	-	1 967	-	26	7.0	-	-	-
Stephentown town	1 339	138	331	1 972	17	682	5.5	115	12	12
Troy city	23 093	501	13 430	1940-	1 475	10 627	5.3	4 657	231	330
Richmond County	163 993	12 907	32 423	1 969	9 715	85 149	5.6	32 160	838	942
Staten Island borough	163 993	12 907	32 423	1 969	9 715	85 149	5.6	32 160	838	942
New York city (part)	163 993	12 907	32 423	1 969	9 715	85 149	5.6	32 160	838	942
Rockland County	94 973	5 190	12 908	1 967	5 354	57 636	6.3	17 458	464	428
Clarkstown town	28 220	1 820	2 521	1 969	868	19 735	6.9	3 696	98	98
Bardonia CDP	1 456	18	115	1 971	40	1 167	7.7	200	-	8
Congers CDP	2 786	189	436	1 968	60	2 130	7.1	198	8	11
Nanuet CDP	6 121	905	407	1 975	248	3 136	5.6	1 483	35	26
New City CDP	11 217	491	656	1 968	259	9 483	7.6	703	43	44
Nyack village (part)	296	-	7	1 971	43	7	3.3	185	-	-
Spring Valley village (part)	332	25	22	1 967	46	73	4.6	65	-	-
Upper Nyack village	732	20	255	1 953	13	572	6.9	42	4	-
Valley Cottage CDP	3 399	106	287	1 971	85	1 992	6.4	676	8	9
West Nyack CDP	1 117	-	161	1 960	11	884	6.9	34	-	-
Haverstraw town	11 538	294	1 787	1 969	907	5 025	5.1	3 053	91	47
Haverstraw village	2 910	45	1 097	1 954	340	958	4.5	1 006	31	23
Mount Ivy CDP	2 761	56	18	1 975	230	713	4.3	960	23	15
Pomona village (part)	511	85	29	1 977	-	497	8.1	-	-	-
Thiells CDP	1 513	13	69	1 973	32	1 244	7.8	85	6	3
West Haverstraw village	3 635	95	555	1 966	297	1 476	5.0	994	31	6
Orangetown town	17 842	829	4 159	1 960	1 427	10 685	6.2	3 742	60	50
Blauvelt CDP	1 563	121	106	1 963	9	1 375	7.4	46	6	-
Grand View-on-Hudson village	141	-	93	1940-	-	115	7.3	6	-	-
Nyack village (part)	2 989	31	1 083	1 957	531	804	4.1	1 279	17	17
Orangeburg CDP	1 397	49	88	1 966	96	824	6.6	480	-	8
Pearl River CDP	5 651	177	1 053	1 957	251	3 819	6.4	872	26	13
Piermont village	1 320	219	478	1 962	158	496	4.8	377	4	4
South Nyack village	1 258	24	658	1940-	129	542	5.0	363	-	-
Tappan CDP	2 250	35	361	1 963	30	1 795	7.3	86	7	-
Ramapo town	32 422	2 008	3 564	1 967	2 031	18 909	6.2	6 523	202	229
Airmont village	2 373	56	147	1 966	60	2 122	7.9	100	-	-
Chestnut Ridge village	2 579	161	153	1 966	70	2 102	7.6	173	18	19
Hillburn village	262	-	171	1940-	5	208	6.3	17	-	5
Hillcrest CDP	2 036	43	198	1 965	133	1 368	6.6	285	5	-
Kaser village	678	326	12	1 994	6	264	4.9	59	-	10
Monsey CDP	3 115	190	210	1 967	93	2 039	6.5	366	2	-
Montebello village	1 155	152	219	1 966	16	1 052	8.0	23	-	-
New Hempstead village	1 296	114	50	1 967	-	1 213	8.0	31	-	7
New Square village	864	207	7	1 986	2	398	5.3	56	-	-
Pomona village (part)	416	10	40	1 969	-	355	7.9	22	-	-
Sloatsburg village	1 078	17	364	1 952	28	744	6.3	88	8	-
Spring Valley village (part)	7 467	124	694	1 968	1 155	1 697	3.9	3 279	84	70
Suffern village	4 762	112	878	1 968	364	1 917	4.9	1 526	61	79
Viola CDP	1 759	325	108	1 972	82	1 227	7.6	381	10	29
Wesley Hills village	1 516	67	149	1 967	11	1 390	8.1	39	-	10
Stony Point town	4 951	239	877	1 964	121	3 282	6.6	444	13	4
Stony Point CDP	4 024	158	600	1 964	111	2 683	6.6	361	4	4
St. Lawrence County	49 721	2 745	18 141	1 956	2 289	25 033	5.5	6 528	2 188	2 016
Brasher town	1 077	100	291	1 967	3	522	5.4	127	36	27
Brasher Falls-Winthrop CDP (part)	301	14	135	1 952	-	158	5.6	71	-	-
Canton town	3 513	160	1 339	1 961	221	1 831	5.6	556	98	99
Canton village	1 637	6	663	1 953	157	748	5.2	430	-	8
Rensselaer Falls village	144	-	107	1940-	6	93	6.0	15	2	4
Clare town	109	7	19	1 965	10	42	5.0	20	45	43
Clifton town	774	39	179	1 958	63	295	5.0	142	99	107
Star Lake CDP (part)	113	4	37	1 948	2	65	5.8	9	-	4
Colton town	1 169	73	248	1 965	103	456	5.0	223	160	151
De Kalb town	897	45	465	1940-	43	599	6.5	80	50	53
Richville village	123	2	85	1940-	2	93	6.6	6	2	2
De Peyster town	299	16	160	1940-	5	190	6.4	19	47	43
Edwards town	568	19	244	1 953	23	334	5.9	58	78	72
Edwards village	199	-	125	1940-	8	140	6.7	23	2	2
Fine town	1 146	60	389	1 954	88	467	5.1	206	172	156
Star Lake CDP (part)	410	15	111	1 955	18	184	5.3	57	6	4
Fowler town	1 015	115	245	1 971	29	570	5.7	75	45	28
Gouverneur town	2 724	106	1 196	1 950	59	1 396	5.6	324	27	27
Gouverneur village	1 797	29	937	1940-	52	868	5.4	246	18	18
Hammond town	1 376	82	548	1 956	63	529	4.9	180	68	80
Hammond village	149	5	117	1940-	5	90	6.4	22	6	4
Hermon town	591	37	252	1 953	44	319	5.7	73	39	36
Hermon village	150	5	118	1940-	-	124	7.1	6	2	2
Hopkinton town	640	42	211	1 963	21	332	5.6	69	75	70
Lawrence town	668	56	271	1 960	13	379	5.9	34	15	13
Lisbon town	1 719	238	570	1 967	25	979	5.9	80	93	87
Louisville town	1 437	133	222	1 967	52	710	5.5	109	37	37
Massena village (part)	204	14	5	1 981	8	115	6.4	16	-	-
Macomb town	867	50	280	1 962	82	275	4.4	131	172	124
Madrid town	765	62	319	1 957	30	450	6.0	59	25	24
Massena town	5 880	162	1 859	1 951	191	2 889	5.5	784	16	5

Table 19. **Physical Housing Characteristics: 2000**—Con.

[Data based on a sample (except Tables 65-68). For information on confidentiality protection, coverage, sampling error, and nonsampling error, see Appendix G.
For location of definitions, see "How to Use This Census Report"]

State County County Subdivision Place	Total housing units	Year structure built			Rooms			No bedrooms or 1 bedroom	Lacking complete plumbing facilities	Lacking complete kitchen facilities
		1995 to March 2000	1939 or earlier	Median	1 or 2	6 or more	Median			
St. Lawrence County—Con.										
Massena town—Con.										
Massena village (part)	4 907	71	1 726	1 949	155	2 447	5.5	713	16	5
Morristown town	1 532	75	516	1 958	66	665	5.2	142	35	30
Morristown village	228	6	136	1940-	9	145	6.1	23	4	4
Norfolk town	1 959	97	560	1 959	32	996	5.5	156	35	50
Massena village (part)	-	-	-	-	-	-	-	-	-	-
Norfolk CDP	621	5	239	1 955	21	278	5.2	98	23	29
Norwood village (part)	36	2	16	1 943	-	26	6.6	1	-	3
Ogdensburg city	4 533	80	2 940	1940-	187	2 425	5.7	794	79	59
Oswegatchie town	1 896	101	584	1 967	109	965	5.6	200	68	55
Heuvelton village	331	7	217	1940-	10	216	6.3	38	-	2
Parishville town	1 199	108	285	1 970	110	499	5.1	193	127	130
Piercefield town	409	42	181	1 957	22	214	5.6	46	50	37
Pierrepont town	1 233	116	247	1 974	15	686	5.7	75	82	78
Pitcairn town	413	48	70	1 973	25	174	5.1	51	68	56
Potsdam town	5 431	132	2 146	1 955	378	2 755	5.5	1 153	42	56
Norwood village (part)	720	8	475	1940-	25	455	6.2	121	1	3
Potsdam village	2 708	45	1 122	1 952	285	1 113	4.8	868	13	10
Rossie town	477	64	169	1 972	41	233	5.5	66	50	42
Russell town	852	73	287	1 971	60	439	5.6	101	80	74
Stockholm town	1 520	122	492	1 960	22	843	5.8	95	46	37
Brasher Falls-Winthrop CDP (part)	217	-	123	1940-	6	132	6.0	28	-	-
Waddington town	1 033	85	357	1 961	54	575	5.8	107	29	30
Waddington village	452	24	180	1 953	13	287	6.1	41	8	5
Saratoga County	86 701	8 694	16 785	1 974	3 008	47 277	5.8	9 801	647	720
Ballston town	3 378	210	710	1 965	64	2 272	6.6	398	26	44
Ballston Spa village (part)	414	20	176	1 953	20	232	6.0	120	-	-
Charlton town	1 464	80	300	1 960	17	1 230	7.1	42	-	5
Clifton Park town	13 069	1 516	535	1 978	271	9 131	7.1	1 142	6	9
Country Knolls CDP	741	39	-	1 971	-	726	9.0+	-	-	-
Corinth town	2 804	178	763	1 962	43	1 331	5.4	348	44	33
Corinth village	1 144	18	486	1 946	23	502	5.2	202	7	7
Day town	1 501	149	182	1 964	110	417	4.6	224	134	94
Edinburg town	1 916	142	236	1 968	111	632	4.9	325	85	93
Galway town	1 879	92	587	1 963	38	1 066	5.8	119	27	55
Galway village	84	5	63	1940-	-	59	6.8	2	-	-
Greenfield town	3 222	548	524	1 978	81	1 723	5.7	328	9	-
Hadley town	990	78	196	1 972	43	443	5.3	119	21	17
Lake Luzerne-Hadley CDP (part)	472	10	111	1 968	19	224	5.4	55	5	4
Halfmoon town	8 172	1 483	480	1 982	255	3 413	5.1	1 095	27	19
Malta town	5 754	344	548	1 982	110	2 715	5.4	357	16	8
Round Lake village	280	5	211	1940-	10	181	6.3	35	-	-
Mechanicville city	2 386	71	1 585	1940-	86	1 188	5.5	403	27	33
Milton town	6 711	763	1 439	1 976	206	3 683	5.7	657	49	44
Ballston Spa village (part)	1 990	167	980	1 941	144	934	5.3	455	10	10
Milton CDP	973	126	23	1 979	25	704	6.1	58	-	-
North Ballston Spa CDP	556	63	72	1 967	-	310	5.8	47	-	-
Moreau town	5 395	458	868	1 969	142	2 799	5.6	538	29	6
South Glens Falls village	1 616	33	615	1 945	87	761	5.4	363	-	-
Northumberland town	1 717	343	302	1 983	-	1 177	6.4	12	6	6
Providence town	909	72	94	1 978	6	459	5.5	66	39	43
Saratoga town	2 286	133	914	1 954	68	1 307	5.8	251	11	12
Schuylerville village	595	6	392	1940-	30	298	5.5	114	2	-
Victory village	201	25	93	1 946	-	110	5.8	3	2	-
Saratoga Springs city	11 584	836	3 831	1 963	1 170	5 629	5.4	2 567	42	126
Stillwater town	3 054	271	912	1 971	20	1 714	5.8	162	8	9
Stillwater village	669	24	312	1 948	12	381	5.8	80	8	-
Waterford town	3 725	85	1 455	1 956	89	1 942	5.6	419	23	45
Waterford village	1 062	3	845	1940-	54	534	5.5	208	23	24
Wilton town	4 785	842	324	1 984	78	3 006	6.2	229	18	19
Schenectady County	65 032	1 730	25 347	1 948	2 356	38 399	5.9	9 481	484	641
Duanesburg town	2 307	207	641	1 965	33	1 624	6.3	105	43	24
Delanson village	165	2	98	1940-	11	111	6.3	21	6	6
Duane Lake CDP	150	30	17	1 959	-	109	6.1	-	16	16
Duanesburg CDP	158	-	30	1 962	9	102	5.9	18	-	-
Mariaville Lake CDP (part)	285	8	112	1 946	-	168	5.8	7	-	-
Glenville town	11 547	380	3 420	1 954	199	7 740	6.3	1 096	19	40
East Glenville CDP	2 248	30	343	1 957	30	1 738	6.7	146	13	9
Scotia village	3 410	56	1 964	1940-	97	1 907	5.8	517	-	5
Niskayuna town	8 026	393	1 693	1 959	239	6 211	7.1	641	10	90
Niskayuna CDP	1 948	9	822	1 943	20	1 605	6.8	71	-	-
Princetown town	835	44	144	1 973	6	570	6.5	37	8	4
Mariaville Lake CDP (part)	48	5	4	1 973	-	28	6.1	1	1	1
Rotterdam town	11 991	296	2 317	1 955	261	7 606	6.0	1 028	33	14
Pattersonville-Rotterdam Junction CDP	420	15	144	1 953	-	277	6.3	25	-	-
Rotterdam CDP	8 792	85	1 881	1 952	139	5 467	5.9	596	27	14
Schenectady city	30 326	410	17 132	1940-	1 618	14 648	5.4	6 574	371	469
Schoharie County	15 915	958	5 741	1 964	726	8 725	5.7	1 927	716	676
Blenheim town	309	23	89	1 975	22	165	5.6	44	29	31
Broome town	775	50	197	1 970	37	346	5.3	87	53	52
Carlisle town	732	35	282	1 971	7	483	6.1	40	20	18
Cobleskill town	2 509	83	1 025	1 956	145	1 299	5.6	418	60	58
Cobleskill village	1 682	2	730	1 952	111	726	5.1	359	8	6
Conesville town	765	58	165	1 976	63	328	5.1	146	85	72
Esperance town	856	56	299	1 961	5	484	5.8	51	24	16
Esperance village	157	6	91	1940-	-	100	6.0	6	-	-
Fulton town	799	47	326	1 961	66	420	5.6	106	89	90
Gilboa town	996	70	238	1 973	64	517	5.6	91	73	69
Jefferson town	904	58	265	1 973	26	511	5.8	64	40	37
Middleburgh town	1 678	118	748	1 953	53	911	5.7	198	35	25
Middleburgh village	669	38	369	1940-	31	331	5.5	131	7	7
Richmondville town	1 142	84	369	1 969	74	616	5.7	149	45	45
Richmondville village	341	22	168	1 941	14	187	5.7	55	-	-
Schoharie town	1 435	92	559	1 955	20	874	6.0	219	3	-
Schoharie village	482	9	253	1940-	4	272	5.9	116	3	-

Table 19. **Physical Housing Characteristics: 2000**—Con.

[Data based on a sample (except Tables 65-68). For information on confidentiality protection, coverage, sampling error, and nonsampling error, see Appendix G.
For location of definitions, see "How to Use This Census Report"]

State County County Subdivision Place	Total housing units	Year structure built			Rooms			No bedrooms or 1 bedroom	Lacking complete plumbing facilities	Lacking complete kitchen facilities
		1995 to March 2000	1939 or earlier	Median	1 or 2	6 or more	Median			
Schoharie County—Con.										
Seward town	685	38	278	1 964	22	469	6.4	35	30	32
Sharon town	832	40	384	1 949	27	510	6.1	96	28	35
Sharon Springs village	265	10	145	1940-	13	151	5.9	50	6	7
Summit town	878	81	268	1 969	83	375	5.2	146	75	74
Wright town	620	25	249	1 963	12	417	6.2	37	27	22
Schuyler County	9 181	636	3 404	1 959	347	4 814	5.6	1 094	279	255
Catharine town	862	65	372	1 950	48	467	5.7	106	38	35
Odessa village (part)	225	17	122	1940-	10	141	6.1	28	2	-
Cayuta town	228	21	72	1 965	6	116	5.5	17	-	2
Dix town	1 797	87	808	1 948	32	1 000	5.8	285	15	26
Montour Falls village (part)	25	3	-	1 979	-	15	6.8	3	-	-
Watkins Glen village (part)	867	19	574	1940-	9	470	5.8	219	-	11
Hector town	2 378	193	869	1 964	101	1 285	5.7	219	85	77
Burdett village	170	13	116	1940-	2	101	6.0	15	2	2
Montour town	1 086	59	465	1 954	14	585	5.7	151	1	5
Montour Falls village (part)	740	43	362	1 943	14	359	5.4	140	1	2
Odessa village (part)	33	-	-	1 961	-	25	6.9	-	-	-
Orange town	666	81	141	1 973	25	323	5.4	59	41	27
Reading town	868	53	282	1 957	25	563	6.1	57	28	25
Watkins Glen village (part)	177	-	91	1940-	-	131	6.6	11	5	3
Tyrone town	1 296	77	395	1 962	96	475	4.9	200	71	58
Seneca County	14 794	610	6 049	1 953	411	8 333	5.8	1 470	119	177
Covert town	1 183	25	510	1 951	39	690	5.8	112	6	27
Interlaken village	278	6	206	1940-	3	166	6.0	33	2	-
Fayette town	1 680	99	672	1 958	20	1 059	6.1	91	-	-
Waterloo village (part)	361	54	175	1 952	20	267	6.2	33	-	-
Geneva city (part)	-	-	-	-	-	-	-	-	-	-
Junius town	532	53	161	1 973	10	304	6.0	30	18	12
Lodi town	812	32	318	1 956	10	439	5.7	46	10	9
Lodi village	138	-	108	1940-	-	98	6.2	4	8	7
Ovid town	1 118	52	433	1 955	24	638	5.9	167	29	29
Ovid village (part)	271	5	147	1940-	7	155	5.9	44	5	5
Romulus town	809	35	312	1 956	9	464	6.0	43	13	22
Ovid village (part)	8	-	5	1940-	-	6	5.9	-	-	-
Seneca Falls town	4 167	91	1 966	1 945	186	2 377	5.9	496	8	33
Seneca Falls village	3 171	45	1 687	1940-	143	1 870	6.0	360	-	30
Waterloo village (part)	-	-	-	-	-	-	-	-	-	-
Tyre town	357	17	156	1 955	1	216	6.0	17	7	3
Varick town	843	40	280	1 958	18	501	6.0	90	16	14
Waterloo town	3 293	166	1 241	1 954	94	1 645	5.5	378	12	28
Waterloo village (part)	1 701	24	926	1940-	60	937	5.8	258	6	6
Steuben County	46 132	2 672	17 741	1 955	1 756	25 227	5.8	5 897	1 624	1 645
Addison town	1 177	53	532	1 948	42	637	5.8	155	36	36
Addison village	800	16	446	1940-	34	455	5.9	125	1	3
Avoca town	997	77	492	1 943	35	612	6.1	63	33	8
Avoca village	387	14	257	1940-	4	271	6.6	21	1	1
Bath town	5 402	318	1 887	1 960	225	2 595	5.4	954	97	98
Bath village	2 832	64	1 226	1 948	136	1 267	5.2	700	-	14
Savona village	339	7	190	1940-	5	204	6.0	32	3	4
Bradford town	339	18	80	1 975	8	177	5.6	25	16	10
Cameron town	450	31	130	1 972	29	211	5.4	56	50	40
Campbell town	1 515	127	238	1 969	13	865	5.8	62	20	25
Canisteo town	1 704	121	862	1940-	89	1 062	6.2	244	138	128
Canisteo village	1 020	51	642	1940-	14	692	6.5	127	4	4
Caton town	819	63	244	1 970	7	538	6.1	26	7	7
Cohocton town	1 144	99	578	1940-	45	762	6.4	111	72	89
Cohocton village	346	9	225	1940-	8	265	6.9	18	-	5
Corning city	5 509	35	2 738	1 940	236	2 725	5.5	1 237	18	59
Corning town	2 626	103	614	1 957	42	1 586	6.0	124	38	30
Riverside village	244	-	84	1 949	5	120	5.5	17	1	-
South Corning village	518	14	155	1 953	11	278	5.7	36	11	15
Dansville town	833	49	219	1 973	27	429	5.6	56	28	30
Erwin town	3 196	167	586	1 969	113	1 742	5.8	425	-	35
Gang Mills CDP	1 410	127	94	1 975	85	734	5.7	204	-	35
Painted Post village	885	-	407	1 944	28	523	5.9	182	-	-
Fremont town	458	39	184	1 962	19	285	6.1	41	25	29
Greenwood town	439	25	219	1 941	32	246	6.0	53	45	39
Hartsville town	377	45	100	1 973	26	205	5.7	46	58	53
Hornby town	659	56	156	1 969	7	365	5.7	39	2	9
Hornell city	4 100	40	2 923	1940-	88	2 439	6.0	586	15	35
Hornellsville town	1 830	132	495	1 963	37	1 027	5.8	118	27	22
Almond village (part)	15	-	7	1 971	-	9	5.9	2	-	-
Arkport village	362	24	146	1 949	5	215	5.9	48	8	3
North Hornell village	334	5	142	1 946	6	236	6.4	18	-	-
Howard town	709	65	228	1 970	45	359	5.5	91	47	51
Jasper town	521	45	230	1 956	15	310	6.3	39	84	79
Lindley town	763	98	133	1 974	5	429	5.7	35	8	3
Prattsburgh town	1 167	115	352	1 974	92	529	5.3	221	125	126
Pulteney town	1 118	95	414	1 964	51	570	5.6	122	91	84
Rathbone town	461	58	127	1 974	41	229	5.5	70	48	48
Thurston town	587	55	134	1 973	59	289	5.5	86	25	23
Troupsburg town	499	60	219	1 961	26	333	6.4	41	73	61
Tuscarora town	565	72	170	1 973	26	289	5.6	30	15	17
Urbana town	1 434	64	717	1 940	53	810	5.8	175	52	65
Hammondsport village	383	2	320	1940-	17	267	6.5	58	-	6
Wayland town	1 960	120	821	1 952	45	1 144	5.9	205	46	61
Wayland village	806	-	518	1940-	24	555	6.6	93	9	22
Wayne town	1 240	90	414	1 956	57	606	5.4	166	59	45
West Union town	277	17	102	1 964	49	105	4.8	63	81	71
Wheeler town	586	67	134	1 976	51	313	5.7	84	95	90
Woodhull town	671	53	269	1 961	21	404	6.1	48	50	39
Suffolk County	522 323	29 479	53 507	1 966	15 985	344 955	6.3	54 696	2 162	2 154
Babylon town	71 129	1 649	7 104	1 959	2 549	45 836	6.2	9 860	259	388
Amityville village	3 568	33	1 023	1 955	154	2 098	6.1	550	18	34

Table 19. **Physical Housing Characteristics: 2000**—Con.

[Data based on a sample (except Tables 65-68). For information on confidentiality protection, coverage, sampling error, and nonsampling error, see Appendix G.
For location of definitions, see "How to Use This Census Report"]

State County County Subdivision Place	Total housing units	Year structure built			Rooms			No bedrooms or 1 bedroom	Lacking complete plumbing facilities	Lacking complete kitchen facilities
		1995 to March 2000	1939 or earlier	Median	1 or 2	6 or more	Median			
Suffolk County—Con.										
Babylon town—Con.										
Babylon village	4 680	29	1 397	1 954	166	3 070	6.3	692	5	6
Copiague CDP	7 415	86	793	1 959	246	4 331	5.9	1 020	58	72
Deer Park CDP	9 679	135	366	1 962	364	7 053	6.5	1 070	40	22
East Farmingdale CDP	1 730	74	204	1 957	77	1 002	6.0	247	23	7
Fire Island CDP (part)	-	-	-	-	-	-	-	-	-	-
Gilgo-Oak Beach-Captree CDP (part)	246	-	52	1 955	2	165	6.2	16	-	-
Lindenhurst village	9 285	188	1 359	1 956	266	6 556	6.3	921	13	44
North Amityville CDP	5 334	405	173	1 966	395	2 290	5.1	1 286	19	76
North Babylon CDP	6 240	29	293	1 958	157	4 362	6.5	918	-	11
North Lindenhurst CDP	3 883	191	168	1 958	131	2 395	6.0	692	6	9
West Babylon CDP	14 568	309	1 056	1 960	502	9 275	6.1	2 134	24	53
Wheatley Heights CDP	1 490	18	42	1 967	37	1 229	7.6	104	-	-
Wyandanch CDP	2 799	121	101	1 964	52	1 857	6.2	201	53	54
Brookhaven town	155 409	10 688	12 196	1 971	4 293	97 962	6.1	17 367	712	494
Belle Terre village	301	8	58	1 965	-	295	8.3	-	-	-
Bellport village	1 139	20	356	1 952	47	807	6.5	93	4	7
Blue Point CDP	1 664	70	457	1 956	52	1 205	6.6	120	-	6
Brookhaven CDP	1 140	100	191	1 963	21	753	6.3	64	2	2
Calverton CDP (part)	449	-	7	1 975	5	210	5.4	5	-	-
Centereach CDP	8 321	326	212	1 966	115	6 702	6.9	320	31	9
Center Moriches CDP	2 455	184	507	1 966	57	1 501	5.9	250	14	6
Coram CDP	12 909	1 665	158	1 977	428	7 108	5.8	2 444	51	41
East Moriches CDP	1 677	121	280	1 972	12	1 138	6.1	61	19	8
East Patchogue CDP	7 766	235	1 002	1 967	309	4 193	5.7	1 468	7	14
Eastport CDP (part)	248	8	109	1 955	10	133	5.6	22	-	-
East Shoreham CDP	1 810	99	26	1 973	-	1 663	7.4	30	-	6
Farmingville CDP	5 179	383	229	1 970	114	3 700	6.4	357	24	-
Fire Island CDP (part)	1 865	40	197	1 963	100	884	5.4	116	-	2
Gordon Heights CDP	945	239	35	1 981	10	598	6.0	51	5	-
Holbrook CDP (part)	1 555	27	46	1 965	13	1 265	6.8	79	5	-
Holtsville CDP (part)	4 424	330	164	1 973	32	3 300	6.8	243	4	4
Lake Grove village	3 519	260	117	1 967	172	2 341	6.7	499	14	8
Lake Ronkonkoma CDP (part)	5 428	473	398	1 967	321	3 121	5.9	1 033	22	6
Manorville CDP	4 253	1 028	92	1 987	321	2 288	5.8	729	13	6
Mastic CDP (part)	4 646	261	339	1 973	24	2 612	5.7	181	40	3
Mastic Beach CDP	4 351	146	589	1 958	97	2 058	5.4	363	64	57
Medford CDP	6 939	297	235	1 974	89	5 202	6.4	531	9	7
Middle Island CDP	3 903	572	64	1 979	124	1 495	4.9	861	38	15
Miller Place CDP	3 523	316	197	1 972	48	2 788	6.9	223	3	3
Moriches CDP	1 230	98	28	1 984	83	358	4.5	508	8	8
Mount Sinai CDP	2 742	172	184	1 976	29	2 318	7.6	85	14	14
North Bellport CDP	2 546	130	148	1 971	6	1 585	6.0	66	16	17
North Patchogue CDP	2 781	37	261	1 964	40	1 466	5.7	474	10	-
Old Field village	348	14	60	1 966	-	333	8.4	-	2	-
Patchogue village	4 902	30	1 510	1 958	414	1 915	4.7	1 746	51	66
Poquott village	383	26	93	1 957	6	279	6.7	30	-	-
Port Jefferson village	3 082	310	764	1 966	159	1 805	6.2	563	22	13
Port Jefferson Station CDP	2 656	186	114	1 967	100	1 770	6.2	429	9	-
Ridge CDP	5 918	499	67	1 978	59	2 479	5.2	634	23	5
Rocky Point CDP	3 952	174	679	1 960	166	1 920	5.4	542	15	-
Selden CDP	7 048	264	333	1 967	186	4 892	6.3	680	45	44
Setauket-East Setauket CDP	5 605	557	444	1 969	259	4 318	7.3	394	8	11
Shirley CDP	7 774	368	138	1 974	68	4 990	6.0	174	40	46
Shoreham village	172	4	69	1 962	6	160	7.9	6	-	6
Sound Beach CDP	3 640	137	458	1 965	60	2 232	5.9	311	33	19
Stony Brook CDP	4 984	159	511	1 965	40	4 016	7.1	268	17	-
Terryville CDP	3 435	223	108	1 969	58	2 767	7.1	194	10	22
Yaphank CDP	1 657	92	152	1 974	33	950	5.7	95	20	13
East Hampton town	19 640	1 988	2 666	1 975	1 527	10 716	5.7	2 212	91	146
Amagansett CDP	1 672	154	353	1 967	92	1 144	6.2	133	-	-
East Hampton village	1 748	132	795	1 950	43	1 333	7.1	88	4	14
East Hampton North CDP	2 222	274	347	1 976	110	1 146	5.6	212	-	4
Montauk CDP	4 815	251	455	1 974	1 113	1 774	4.7	1 336	41	73
Napeague CDP	630	65	21	1 980	43	275	5.1	128	2	2
Northwest Harbor CDP	3 022	610	79	1 985	67	1 919	6.1	90	10	10
Sag Harbor village (part)	853	33	311	1 955	-	542	6.1	21	3	3
Springs CDP	3 880	304	198	1 977	59	2 041	5.6	176	31	40
Wainscott CDP	766	165	107	1 983	-	542	6.5	20	-	-
Huntington town	67 708	2 810	8 073	1 961	1 526	53 330	7.2	4 810	147	259
Asharoken village	314	19	77	1 962	5	258	7.4	26	2	2
Centerport CDP	2 093	114	470	1 956	22	1 625	7.0	123	6	-
Cold Spring Harbor CDP	1 790	47	402	1 957	5	1 528	7.4	77	11	24
Commack CDP (part)	3 966	153	65	1 963	30	3 525	7.4	101	-	-
Dix Hills CDP	8 066	368	173	1 969	65	7 555	8.2	133	17	25
East Northport CDP	7 074	131	793	1 959	121	5 473	6.9	446	11	26
Eatons Neck CDP	546	16	41	1 965	5	461	7.1	18	-	-
Elwood CDP	3 485	87	127	1 963	4	3 036	7.6	63	7	-
Fort Salonga CDP (part)	2 034	69	246	1 962	20	1 782	7.3	65	-	20
Greenlawn CDP	4 639	121	421	1 961	228	3 330	6.8	575	14	19
Halesite CDP	1 041	9	300	1 953	38	789	7.1	117	-	6
Huntington CDP	7 288	209	1 772	1 955	305	5 261	6.9	982	10	45
Huntington Bay village	560	11	237	1 948	-	538	9.0+	2	2	2
Huntington Station CDP	10 021	185	1 211	1 957	457	6 555	6.2	1 109	26	61
Lloyd Harbor village	1 188	61	145	1 962	-	1 155	9.0+	11	-	-
Melville CDP	5 146	1 122	148	1 969	91	3 994	7.4	319	13	14
Northport village	3 052	-	1 093	1 953	71	2 106	6.6	401	7	7
South Huntington CDP	3 379	67	228	1 957	59	2 569	6.8	212	14	8
West Hills CDP	2 008	21	124	1 959	-	1 776	7.5	30	7	-
Islip town	104 335	4 523	9 883	1 965	3 346	68 494	6.3	12 059	545	465
Bayport CDP	3 331	324	567	1 966	139	1 988	6.2	692	37	5
Bay Shore CDP	8 639	415	1 688	1 958	574	4 454	5.6	1 936	45	46
Baywood CDP	2 290	34	60	1 959	10	1 556	6.2	88	4	4
Bohemia CDP	3 382	56	244	1 970	110	2 013	6.1	481	-	4
Brentwood CDP	13 040	212	548	1 964	528	8 549	6.1	1 169	131	123
Brightwaters village	1 144	14	433	1 949	32	938	7.3	66	-	-
Central Islip CDP	9 202	647	551	1 968	403	4 973	5.7	1 187	83	98
East Islip CDP	4 657	156	635	1 959	82	3 288	6.7	308	4	12

Table 19. **Physical Housing Characteristics: 2000**—Con.

[Data based on a sample (except Tables 65-68). For information on confidentiality protection, coverage, sampling error, and nonsampling error, see Appendix G.
For location of definitions, see "How to Use This Census Report"]

State County County Subdivision Place	Total housing units	Year structure built			Rooms			No bedrooms or 1 bedroom	Lacking complete plumbing facilities	Lacking complete kitchen facilities
		1995 to March 2000	1939 or earlier	Median	1 or 2	6 or more	Median			
Suffolk County—Con.										
Islip town—Con.										
Fire Island CDP (part)	1 359	-	45	1 972	28	530	5.1	90	9	4
Gilgo-Oak Beach-Captree CDP (part)	2	-	-	1 965	-	2	7.0	-	-	-
Great River CDP	513	6	40	1 965	-	437	7.3	29	-	-
Hauppauge CDP (part)	3 571	306	73	1 969	113	2 443	7.1	576	29	23
Holbrook CDP (part)	7 608	910	171	1 975	190	5 160	6.5	957	6	-
Holtsville CDP (part)	985	143	-	1 974	-	515	5.6	44	-	-
Islandia village	1 031	31	35	1 968	41	756	6.7	163	7	-
Islip CDP	7 013	485	1 115	1 963	330	4 670	6.3	1 023	22	22
Islip Terrace CDP	1 784	6	350	1 961	36	1 398	6.7	93	-	-
North Bay Shore CDP	3 991	145	133	1 964	149	2 453	6.0	386	42	38
North Great River CDP	1 167	15	8	1 964	6	966	7.0	16	-	-
Oakdale CDP	3 207	211	175	1 967	124	2 012	6.4	698	18	8
Ocean Beach village	619	-	50	1 973	16	406	6.0	34	2	-
Ronkonkoma CDP	6 662	101	478	1 969	158	4 331	6.2	808	22	15
Saltaire village	405	-	3	1 974	-	231	6.1	-	-	-
Sayville CDP	5 715	79	1 309	1 961	180	4 010	6.7	667	21	34
West Bay Shore CDP	1 773	6	102	1 959	6	1 401	6.6	36	7	7
West Islip CDP	9 071	146	571	1 958	48	7 654	7.1	286	16	9
West Sayville CDP	2 014	75	497	1 955	43	1 209	6.0	226	32	5
Poospatuck Reservation	97	16	4	1 977	-	33	4.5	4	3	-
Mastic CDP (part)	97	16	4	1 977	-	33	4.5	4	3	-
Riverhead town	12 479	1 632	1 566	1 970	277	6 328	5.5	1 187	66	37
Aquebogue CDP	1 016	192	161	1 977	-	668	6.0	16	-	-
Baiting Hollow CDP	955	119	51	1 982	24	402	5.2	48	8	-
Calverton CDP (part)	2 263	297	104	1 977	40	760	5.0	192	-	-
Jamesport CDP	964	76	148	1 964	7	730	6.4	54	-	9
Northville CDP	395	21	151	1 958	-	250	6.1	16	-	-
Riverhead CDP	4 173	525	678	1 965	180	1 766	5.2	733	40	14
Wading River CDP	2 713	402	273	1 968	26	1 752	6.3	128	18	14
Shelter Island town	2 370	121	564	1 967	36	1 734	6.3	98	4	5
Dering Harbor village	31	-	18	1940-	-	29	8.2	-	-	-
Shelter Island CDP	966	55	253	1 963	26	642	6.0	72	-	-
Shelter Island Heights CDP	1 373	66	293	1 970	10	1 063	6.6	26	4	5
Shinnecock Reservation	192	56	-	1 975	-	50	4.2	17	-	-
Smithtown town	39 357	1 961	2 531	1 966	888	30 890	7.2	3 141	89	84
Commack CDP (part)	7 865	161	57	1 964	65	6 706	7.4	306	11	5
Fort Salonga CDP (part)	1 293	110	104	1 967	-	1 164	8.1	-	5	-
Hauppauge CDP (part)	3 572	170	63	1 966	69	2 786	7.2	176	12	6
Head of the Harbor village	501	53	123	1 967	2	467	9.0+	15	3	-
Kings Park CDP	5 540	90	586	1 964	232	3 912	6.8	758	17	17
Lake Ronkonkoma CDP (part)	1 514	9	142	1 967	65	1 097	7.1	134	8	8
Nesconset CDP	4 227	810	199	1 972	144	3 208	7.3	450	7	7
Nissequogue village	570	54	96	1 971	7	518	8.4	15	4	4
St. James CDP	4 674	200	457	1 966	91	3 228	6.7	529	8	11
Smithtown CDP	8 990	291	694	1 965	213	7 280	7.3	730	14	26
Village of the Branch village	611	13	10	1 966	-	524	7.7	28	-	-
Southampton town	35 838	3 195	5 396	1 970	1 383	20 719	5.9	3 085	178	192
Bridgehampton CDP	1 478	204	346	1 980	19	1 113	6.9	55	4	8
Eastport CDP (part)	376	36	115	1 958	2	211	5.7	8	-	-
East Quogue CDP	2 466	199	152	1 971	56	1 442	5.9	140	-	4
Flanders CDP	1 517	36	104	1 962	35	619	5.2	113	9	16
Hampton Bays CDP	6 881	528	491	1 971	340	3 142	5.3	856	53	30
Northampton CDP	201	-	26	1 957	16	93	5.3	41	11	-
North Haven village	583	75	63	1 970	-	423	6.5	8	-	-
North Sea CDP	3 246	224	422	1 969	51	2 036	6.0	181	11	11
Noyack CDP	1 985	203	218	1 969	48	1 125	5.8	116	-	6
Quioque CDP	545	70	137	1 972	17	224	5.1	79	5	10
Quogue village	1 327	84	295	1 974	30	1 031	7.1	81	2	4
Remsenburg-Speonk CDP	1 412	132	173	1 975	35	965	6.6	76	6	2
Riverside CDP	922	99	64	1 973	42	255	4.7	122	19	14
Sagaponack CDP	725	111	137	1 980	11	523	6.8	15	4	8
Sag Harbor village (part)	1 089	76	543	1 940	53	612	5.8	136	6	3
Shinnecock Hills CDP	927	64	35	1 969	58	606	6.2	86	-	-
Southampton village	2 935	103	1 170	1 955	82	1 973	6.4	218	-	36
Tuckahoe CDP	1 107	95	90	1 976	107	571	5.6	136	15	4
Watermill CDP	1 492	314	277	1 982	23	1 226	7.1	63	8	8
Westhampton CDP	1 601	226	238	1 969	9	1 012	6.2	91	8	2
Westhampton Beach village	2 279	134	268	1 968	281	1 200	5.7	381	11	18
West Hampton Dunes village	156	89	8	1 996	-	106	6.2	-	6	8
Southold town	13 769	840	3 524	1 961	160	8 863	6.1	856	68	84
Cutchogue CDP	1 672	72	374	1 964	-	1 241	6.3	65	13	-
East Marion CDP	747	40	150	1 962	10	484	6.1	31	6	-
Fishers Island CDP	622	32	392	1940-	11	451	6.7	33	2	-
Greenport village	1 075	34	758	1940-	44	486	5.3	163	3	4
Greenport West CDP	1 279	65	259	1 963	2	624	5.4	138	9	11
Laurel CDP	680	70	117	1 965	2	489	6.5	24	-	-
Mattituck CDP	2 319	166	478	1 962	-	1 555	6.3	118	13	6
New Suffolk CDP	293	10	86	1 956	-	166	5.9	17	-	-
Orient CDP	677	40	253	1 957	6	481	6.5	35	5	5
Peconic CDP	695	45	114	1 964	21	532	6.4	47	-	-
Southold CDP	3 710	266	543	1 967	64	2 354	6.0	185	17	58
Sullivan County	44 730	2 739	9 934	1 964	2 418	19 482	5.2	6 570	695	746
Bethel town	3 649	375	780	1 959	47	1 665	5.4	195	45	42
Smallwood CDP	867	17	93	1 956	-	284	5.0	49	-	-
Callicoon town	1 797	89	647	1 957	32	1 010	5.8	167	46	18
Jeffersonville village	203	2	113	1940-	2	110	5.8	50	2	-
Cochecton town	955	46	369	1 954	27	469	5.5	81	13	11
Delaware town	1 335	130	495	1 955	34	693	5.6	141	9	5
Callicoon CDP	100	-	63	1940-	-	56	6.0	14	-	-
Fallsburg town	6 673	602	1 109	1 970	711	2 667	5.0	1 390	95	124
South Fallsburg CDP	1 206	200	187	1 970	84	519	5.1	179	6	-
Woodridge village	468	-	62	1 958	42	172	5.0	130	-	12
Forestburgh town	500	65	159	1 970	4	357	6.7	15	-	8
Fremont town	1 182	74	412	1 956	25	629	5.6	85	28	18
Highland town	1 558	115	368	1 966	71	726	5.3	133	-	17
Liberty town	5 338	227	1 139	1 959	268	2 195	5.1	950	82	131

Table 19. **Physical Housing Characteristics: 2000**—Con.

[Data based on a sample (except Tables 65-68). For information on confidentiality protection, coverage, sampling error, and nonsampling error, see Appendix G.
For location of definitions, see "How to Use This Census Report"]

State County County Subdivision Place	Total housing units	Year structure built: 1995 to March 2000	Year structure built: 1939 or earlier	Year structure built: Median	Rooms: 1 or 2	Rooms: 6 or more	Rooms: Median	No bedrooms or 1 bedroom	Lacking complete plumbing facilities	Lacking complete kitchen facilities
Sullivan County—Con.										
Liberty town—Con.										
Liberty village	2 099	39	701	1 954	148	785	4.5	586	5	44
Lumberland town	1 419	113	205	1 970	92	624	5.2	280	40	30
Mamakating town	5 629	338	1 498	1 961	200	2 462	5.2	600	118	120
Bloomingburg village	155	3	100	1940-	17	73	5.3	37	2	2
Wurtsboro village	543	40	130	1 964	18	258	5.4	61	15	20
Neversink town	1 960	103	548	1 966	67	1 009	5.6	127	18	4
Rockland town	2 475	124	706	1 962	85	1 189	5.4	344	80	62
Livingston Manor CDP	635	8	236	1 949	42	278	5.2	129	-	-
Roscoe CDP	322	14	153	1 942	5	181	5.9	35	5	-
Thompson town	9 252	272	1 222	1 967	737	3 233	4.8	1 993	116	152
Monticello village	4 103	36	639	1 963	515	970	4.1	1 273	82	96
Rock Hill CDP	818	17	78	1 975	9	459	5.9	132	6	6
Tusten town	1 008	66	277	1 964	18	554	5.7	69	5	4
Narrowsburg CDP	301	12	130	1 945	3	204	6.3	15	-	4
Tioga County	21 410	1 061	6 649	1 963	487	12 810	6.0	1 904	263	278
Barton town	3 927	194	1 726	1 949	90	2 045	5.6	527	32	58
Waverly village	2 053	47	1 321	1940-	73	1 120	5.8	441	17	49
Berkshire town	567	52	218	1 963	9	344	6.1	30	12	13
Candor town	2 234	188	697	1 969	104	1 199	5.7	204	85	77
Candor village	375	2	249	1940-	6	217	5.9	54	5	3
Newark Valley town	1 609	109	487	1 965	37	917	5.9	104	18	19
Newark Valley village	448	3	240	1940-	14	266	6.3	40	6	4
Nichols town	1 031	38	414	1 955	7	713	6.4	54	13	9
Nichols village	234	3	174	1940-	7	170	6.9	29	-	-
Owego town	8 226	201	2 153	1 963	148	5 463	6.4	734	54	65
Apalachin CDP	487	-	127	1 958	-	265	5.6	22	-	-
Owego village	1 913	17	1 341	1940-	103	962	5.5	506	35	34
Richford town	502	52	126	1 972	16	258	5.6	52	31	34
Spencer town	1 271	65	405	1 966	30	730	5.9	91	14	3
Spencer village	312	2	174	1940-	3	177	6.0	25	1	3
Tioga town	2 043	162	423	1 971	46	1 141	5.9	108	4	-
Tompkins County	38 625	2 531	11 501	1 965	4 081	17 791	5.3	8 376	371	503
Caroline town	1 276	80	522	1 962	78	672	5.7	185	44	36
Danby town	1 249	101	249	1 972	56	795	6.2	105	24	32
Dryden town	5 807	275	1 226	1 972	369	2 935	5.5	793	35	29
Dryden village	803	17	289	1 961	57	445	5.9	179	6	9
Freeville village	224	2	116	1940-	4	108	5.4	59	2	-
Enfield town	1 450	157	273	1 978	54	672	5.3	107	20	15
Groton town	2 271	168	1 063	1 948	63	1 447	6.2	218	15	8
Groton village	1 028	42	594	1940-	45	593	6.1	167	3	8
Ithaca city	10 716	488	5 207	1 942	2 117	3 477	4.3	4 092	131	201
Ithaca town	6 818	709	944	1 970	847	3 333	5.4	1 516	31	108
Cayuga Heights village	1 561	195	359	1 960	282	819	5.7	478	-	20
East Ithaca CDP	1 067	10	54	1 980	76	364	4.8	184	-	8
Forest Home CDP	466	20	106	1 967	165	90	3.2	211	15	8
Northeast Ithaca CDP	1 090	51	42	1 969	61	625	6.1	95	-	-
Northwest Ithaca CDP	567	132	77	1 975	138	256	4.9	171	-	57
South Hill CDP	1 153	230	102	1 981	85	667	5.9	193	-	8
Lansing town	4 647	308	696	1 973	363	2 076	5.2	969	28	33
Lansing village	1 666	47	62	1 975	190	390	4.1	501	-	-
Newfield town	2 191	139	466	1 975	39	1 052	5.4	142	22	19
Newfield Hamlet CDP	342	-	135	1 947	21	214	5.9	47	6	-
Ulysses town	2 200	106	855	1 955	95	1 332	6.1	249	21	22
Trumansburg village	705	13	416	1940-	40	404	6.1	150	3	3
Ulster County	77 656	2 809	21 698	1 959	4 078	38 607	5.5	12 448	777	847
Denning town	527	6	95	1 964	33	213	5.1	82	36	25
Esopus town	3 724	69	1 148	1 959	141	2 006	5.7	586	64	63
Port Ewen CDP	1 572	33	433	1 962	27	871	5.7	216	19	19
Rifton CDP	229	-	92	1 955	-	139	5.9	9	-	7
Gardiner town	2 255	264	360	1 974	77	1 269	5.9	296	22	14
Gardiner CDP	365	40	97	1 960	13	199	5.8	65	-	-
Hardenburgh town	299	15	83	1 963	19	147	5.4	62	13	13
Hurley town	2 946	79	412	1 963	41	1 885	6.2	199	34	27
Hurley CDP (part)	1 126	-	166	1 959	6	808	6.6	46	6	6
West Hurley CDP	982	7	87	1 964	10	697	6.5	69	6	6
Kingston city	10 601	70	5 264	1 940	817	4 256	5.0	2 934	35	90
Kingston town	398	22	52	1 967	7	197	5.5	15	3	1
Lloyd town	3 818	112	1 037	1 963	174	2 083	5.7	592	13	6
Clintondale CDP (part)	98	11	16	1 966	-	57	5.8	23	-	-
Highland CDP	1 980	36	628	1 959	120	919	5.3	392	6	6
Marbletown town	2 846	95	886	1 961	102	1 576	5.8	330	29	29
High Falls CDP (part)	66	-	38	1940-	17	49	6.0	17	-	-
Stone Ridge CDP	474	18	117	1 964	12	334	6.4	24	-	-
Marlborough town	3 191	249	966	1 963	83	1 734	5.7	390	35	39
Marlboro CDP	990	101	399	1 953	39	438	5.2	220	23	23
Milton CDP	481	24	213	1 949	16	260	5.6	46	7	16
New Paltz town	4 679	131	927	1 965	521	2 358	5.5	1 168	80	76
New Paltz village	1 963	21	472	1 962	408	602	4.0	779	38	39
Olive town	2 306	151	461	1 966	100	1 239	5.7	270	49	19
Shokan CDP	564	6	90	1 964	14	334	6.0	48	16	-
Plattekill town	3 888	218	608	1 974	152	1 866	5.4	422	4	33
Clintondale CDP (part)	489	15	151	1 958	25	222	5.3	72	-	-
Plattekill CDP	365	22	121	1 967	25	152	5.0	55	-	-
Rochester town	3 761	190	754	1 969	201	1 532	5.1	441	132	156
Accord CDP	275	45	87	1 962	-	142	5.6	7	-	-
Kerhonkson CDP (part)	378	19	80	1 959	17	161	5.2	37	15	15
Rosendale town	2 849	57	1 024	1 952	67	1 464	5.6	409	25	17
High Falls CDP (part)	212	-	40	1 956	-	95	5.4	7	-	-
Rosendale Village CDP	689	32	320	1 945	24	304	5.1	135	14	-
Tillson CDP	670	-	180	1 959	-	413	5.9	27	6	12
Saugerties town	8 242	336	2 414	1 957	376	4 231	5.6	1 209	39	30
Glasco CDP	716	31	184	1 958	38	393	5.7	86	-	-
Malden CDP	181	-	113	1940-	14	98	5.7	34	-	-
Saugerties village	1 886	144	1 048	1940-	208	760	4.9	668	22	-

Table 19. **Physical Housing Characteristics: 2000**—Con.

[Data based on a sample (except Tables 65-68). For information on confidentiality protection, coverage, sampling error, and nonsampling error, see Appendix G. For location of definitions, see "How to Use This Census Report"]

State County County Subdivision Place	Total housing units	Year structure built			Rooms			No bedrooms or 1 bedroom	Lacking complete plumbing facilities	Lacking complete kitchen facilities
		1995 to March 2000	1939 or earlier	Median	1 or 2	6 or more	Median			
Ulster County—Con.										
Saugerties town—Con.										
Saugerties South CDP	889	16	21	1 960	18	608	6.6	87	-	-
Shandaken town	2 668	50	997	1 950	260	1 162	5.1	466	28	37
Phoenicia CDP	211	5	118	1940-	23	102	5.3	41	4	-
Pine Hill CDP	316	25	181	1940-	35	138	5.1	68	-	-
Shawangunk town	3 751	225	871	1 966	132	2 193	5.9	407	39	49
Walker Valley CDP	303	-	79	1 961	2	177	5.9	19	2	5
Wallkill CDP	818	12	264	1 959	30	500	5.9	123	-	-
Ulster town	5 239	130	761	1 965	195	2 592	5.5	682	17	6
East Kingston CDP	140	-	130	1940-	5	89	5.8	11	-	-
Hillside CDP	349	-	15	1 965	-	296	7.6	5	-	-
Hurley CDP (part)	370	6	20	1 968	-	199	5.6	11	-	-
Lake Katrine CDP	887	17	116	1 966	52	276	4.8	194	4	-
Lincoln Park CDP	1 113	-	154	1 959	45	463	5.0	255	7	-
Wawarsing town	5 821	224	1 475	1 957	381	2 454	5.1	930	64	91
Cragsmoor CDP	255	8	129	1940-	-	158	6.1	5	-	-
Ellenville village	1 767	7	539	1 951	129	704	5.0	343	20	21
Kerhonkson CDP (part)	437	20	143	1 952	22	176	5.1	89	13	13
Napanoch CDP	503	39	177	1 953	23	272	5.7	49	-	13
Woodstock town	3 847	116	1 103	1 957	199	2 150	5.8	558	16	26
Woodstock CDP	1 392	12	434	1 953	134	702	5.5	321	7	-
Zena CDP	469	-	63	1 965	-	380	7.5	28	-	-
Warren County	34 852	2 226	8 529	1 966	1 266	17 540	5.5	4 568	572	525
Bolton town	2 164	129	546	1 966	89	1 029	5.4	214	34	45
Chester town	2 418	144	504	1 964	84	1 094	5.3	230	60	51
Glens Falls city	6 824	45	3 833	1940-	304	3 306	5.4	1 513	42	26
Hague town	1 047	34	240	1 963	91	493	5.4	141	42	44
Horicon town	1 767	120	358	1 971	91	834	5.4	232	60	54
Johnsburg town	1 714	89	489	1 967	90	696	5.1	220	87	76
Lake George town	2 456	210	393	1 968	151	1 200	5.4	391	26	22
Lake George village	578	9	157	1 956	63	231	4.7	151	2	6
Lake Luzerne town	1 949	84	284	1 966	62	887	5.3	170	29	24
Lake Luzerne-Hadley CDP (part)	849	22	167	1 959	14	368	5.3	78	3	-
Queensbury town	11 210	1 182	1 043	1 977	172	6 534	5.9	913	67	64
Glens Falls North CDP	3 689	210	205	1 975	94	1 948	5.7	540	34	37
West Glens Falls CDP	2 648	304	205	1 981	16	1 297	5.5	108	-	-
Stony Creek town	521	26	182	1 958	50	203	4.9	146	54	46
Thurman town	634	51	125	1 973	42	258	5.1	101	35	38
Warrensburg town	2 148	112	532	1 969	40	1 006	5.4	297	36	35
Warrensburg CDP	1 453	54	467	1 962	23	754	5.6	219	6	-
Washington County	26 794	1 373	11 105	1 953	915	14 692	5.7	2 994	541	501
Argyle town	1 798	182	471	1 973	77	934	5.6	153	72	46
Argyle village	130	-	92	1940-	9	90	6.4	15	-	-
Cambridge town	868	50	438	1940-	25	618	6.6	57	16	25
Cambridge village (part)	184	-	143	1940-	10	116	6.0	24	9	9
Dresden town	635	25	182	1 961	30	266	5.2	63	32	29
Easton town	953	73	383	1 957	2	587	6.2	47	25	20
Greenwich village (part)	97	-	80	1940-	2	58	6.1	10	2	2
Fort Ann town	1 957	123	422	1 969	84	995	5.5	262	91	81
Fort Ann village	207	9	119	1940-	13	120	5.9	28	-	6
Fort Edward town	2 487	43	1 367	1940-	54	1 361	5.7	365	22	28
Fort Edward village	1 424	18	919	1940-	40	726	5.5	291	8	-
Granville town	2 635	122	1 213	1 950	60	1 434	5.7	272	27	42
Granville village	1 126	24	694	1940-	42	526	5.3	197	6	15
Greenwich town	2 101	88	1 093	1940-	63	1 321	6.2	244	15	24
Greenwich village (part)	746	5	552	1940-	11	476	6.4	129	-	4
Hampton town	435	60	97	1 977	19	226	5.6	49	24	18
Hartford town	885	84	226	1 974	29	523	5.9	81	-	-
Hebron town	906	93	385	1 969	34	460	5.5	88	39	45
Jackson town	1 077	68	386	1 959	47	469	5.3	113	26	23
Kingsbury town	4 823	138	2 040	1 948	188	2 539	5.6	668	53	47
Hudson Falls village	3 120	33	1 669	1940-	165	1 481	5.4	577	30	15
Putnam town	606	34	188	1 957	25	346	5.8	47	11	8
Salem town	1 285	58	638	1 941	27	789	6.2	103	20	10
Salem village	414	12	306	1940-	5	274	6.5	50	-	-
White Creek town	1 466	65	636	1 955	70	768	5.6	198	23	23
Cambridge village (part)	630	34	371	1940-	19	351	5.8	86	-	-
Whitehall town	1 877	67	940	1940-	81	1 056	5.9	184	45	32
Whitehall village	1 306	17	816	1940-	56	767	6.0	142	5	15
Wayne County	38 767	2 513	14 430	1 960	812	22 938	6.0	3 935	318	386
Arcadia town	6 110	303	2 444	1 953	231	3 215	5.6	879	11	53
Newark village	4 075	125	1 869	1 945	212	1 997	5.4	768	11	53
Butler town	783	44	330	1 954	12	491	6.1	62	7	4
Wolcott village (part)	152	8	53	1 951	10	72	5.4	38	-	-
Galen town	1 804	101	954	1940-	23	1 101	6.1	155	14	21
Clyde village	967	5	642	1940-	18	600	6.1	127	9	6
Huron town	1 618	106	393	1 966	46	733	5.3	142	17	20
Lyons town	2 429	33	1 510	1940-	87	1 370	5.8	352	46	64
Lyons village	1 668	-	1 197	1940-	67	945	5.8	291	18	41
Macedon town	3 388	307	682	1 974	45	2 004	6.0	235	18	10
Macedon village	588	26	177	1 966	10	358	6.0	74	-	2
Marion town	1 827	47	703	1 963	9	1 237	6.3	135	-	12
Ontario town	3 814	363	871	1 973	67	2 376	6.1	267	26	9
Palmyra town	3 179	48	1 377	1 950	63	1 760	5.7	452	35	36
Palmyra village	1 586	14	916	1940-	52	799	5.5	366	-	7
Rose town	947	47	506	1940-	18	624	6.5	43	6	3
Savannah town	715	34	283	1 960	9	450	6.2	61	12	10
Sodus town	4 195	261	1 723	1 954	84	2 248	5.7	469	34	57
Sodus village	775	10	458	1940-	24	420	5.7	114	-	4
Sodus Point village	892	50	406	1 946	21	318	4.9	213	1	4
Walworth town	2 934	497	486	1 979	-	2 366	6.7	84	9	18
Williamson town	2 792	131	1 327	1 947	59	1 892	6.4	265	12	6
Wolcott town	2 232	191	841	1 955	59	1 071	5.4	334	71	63
Red Creek village	242	9	144	1940-	14	143	6.1	41	4	11
Wolcott village (part)	615	40	353	1940-	9	329	5.7	111	9	13

Table 19. **Physical Housing Characteristics: 2000**—Con.

[Data based on a sample (except Tables 65-68). For information on confidentiality protection, coverage, sampling error, and nonsampling error, see Appendix G.
For location of definitions, see "How to Use This Census Report"]

State County County Subdivision Place	Total housing units	Year structure built			Rooms			No bedrooms or 1 bedroom	Lacking complete plumbing facilities	Lacking complete kitchen facilities
		1995 to March 2000	1939 or earlier	Median	1 or 2	6 or more	Median			
Westchester County	349 445	9 830	107 600	1 954	28 005	164 811	5.3	86 572	2 330	2 233
Bedford town	6 020	240	1 714	1 959	142	4 267	7.1	677	-	8
Bedford CDP	591	27	122	1 958	-	548	8.2	5	-	-
Cortlandt town	14 065	576	2 688	1 958	858	8 832	6.2	2 345	20	34
Buchanan village	912	17	311	1 950	74	478	5.6	191	9	-
Croton-on-Hudson village	2 859	120	858	1 954	132	1 791	6.2	452	6	12
Crugers CDP	874	7	124	1 957	257	287	3.2	512	-	-
Verplanck CDP	288	-	123	1 944	7	119	5.2	51	-	7
Eastchester town	13 035	340	5 005	1 949	863	6 393	5.4	3 294	43	20
Bronxville village	2 387	123	1 547	1940-	65	1 414	6.4	429	7	11
Eastchester CDP	7 919	123	2 562	1 951	439	4 131	5.6	1 942	28	-
Tuckahoe village	2 729	94	896	1 957	359	848	4.2	923	8	9
Greenburgh town	34 084	1 238	8 412	1 956	1 862	17 991	5.7	6 840	136	147
Ardsley village	1 458	45	288	1 956	6	1 268	7.1	40	-	-
Dobbs Ferry village	3 941	15	1 309	1 953	299	1 901	5.4	915	5	-
Elmsford village	1 748	173	395	1 958	126	725	4.7	415	7	7
Fairview CDP	967	-	159	1 961	94	382	4.7	194	12	-
Greenville CDP	3 447	44	891	1 958	320	1 702	5.4	908	7	22
Hartsdale CDP	4 482	12	745	1 957	237	2 070	5.2	1 129	6	13
Hastings-on-Hudson village	3 193	6	1 659	1940-	140	1 754	5.8	620	34	20
Irvington village	2 601	126	737	1 956	68	1 446	5.8	407	-	-
Tarrytown village	4 688	343	1 439	1 952	303	1 830	4.8	1 359	47	66
Harrison town	8 657	395	2 518	1 956	193	4 976	6.0	1 294	5	35
Harrison village	8 657	395	2 518	1 956	193	4 976	6.0	1 294	5	35
Lewisboro town	4 465	312	803	1 973	69	3 425	7.4	317	19	47
Golden's Bridge CDP	587	61	141	1 969	-	375	6.4	32	-	-
Mamaroneck town	11 255	292	5 228	1 943	684	6 240	6.0	2 768	78	41
Larchmont village	2 470	9	1 586	1940-	77	1 595	7.0	587	16	-
Mamaroneck village (part)	4 511	265	1 543	1 952	419	1 801	4.6	1 256	44	30
Mount Kisco town	4 103	124	938	1 963	492	1 426	4.5	1 301	29	21
Mount Kisco village	4 103	124	938	1 963	492	1 426	4.5	1 301	29	21
Mount Pleasant town	13 985	409	4 476	1 954	577	8 970	6.3	1 873	54	50
Briarcliff Manor village (part)	223	13	103	1 949	-	208	7.0	-	-	-
Hawthorne CDP	1 583	46	434	1 953	33	1 193	6.6	127	-	10
Pleasantville village	2 684	40	1 090	1 950	152	1 447	5.8	586	7	7
Sleepy Hollow village	3 254	26	1 575	1 942	256	1 155	4.7	775	23	15
Thornwood CDP	1 923	71	298	1 958	40	1 492	6.9	115	-	10
Valhalla CDP	1 883	51	457	1 955	42	1 489	6.7	102	6	8
Mount Vernon city	27 048	466	11 670	1 944	3 477	7 578	4.1	10 442	227	333
New Castle town	5 843	263	1 333	1 962	45	5 013	7.9	222	13	-
Chappaqua CDP	3 132	72	817	1 958	29	2 705	8.0	119	13	-
New Rochelle city	26 995	150	11 265	1 947	2 689	11 426	4.8	8 204	161	117
North Castle town	3 706	310	599	1 963	89	3 121	7.9	154	7	7
Armonk CDP	1 201	169	207	1 964	10	1 009	7.7	34	-	-
North Salem town	1 979	122	631	1 957	34	1 486	7.0	136	19	11
Peach Lake CDP (part)	360	-	202	1940-	14	154	5.2	58	8	-
Ossining town	12 733	525	3 338	1 958	1 174	6 362	5.5	2 766	65	167
Briarcliff Manor village (part)	2 273	201	269	1 963	75	1 757	7.4	204	-	-
Ossining village	8 515	234	2 821	1 954	1 051	3 216	4.8	2 391	65	167
Peekskill city	9 053	369	2 561	1 959	840	2 822	4.6	2 542	37	57
Pelham town	4 246	29	2 683	1940-	116	2 979	7.0	551	16	7
Pelham village	2 337	26	1 454	1940-	65	1 449	6.3	370	-	-
Pelham Manor village	1 909	3	1 229	1940-	51	1 530	7.6	181	16	7
Pound Ridge town	1 868	135	347	1 965	19	1 635	8.0	42	-	5
Scotts Corners CDP	241	15	48	1 960	3	206	7.8	3	-	-
Rye city	5 559	169	2 255	1 950	86	3 751	6.9	800	15	24
Rye town	15 836	422	5 548	1 951	1 242	6 698	5.0	3 845	126	117
Mamaroneck village (part)	2 817	55	1 168	1 946	173	1 556	5.8	469	10	10
Port Chester village	9 772	147	4 016	1 947	1 025	2 887	4.3	3 147	98	89
Rye Brook village	3 247	220	364	1 960	44	2 255	6.8	229	18	18
Scarsdale town	5 795	67	2 903	1940-	57	5 309	8.5	156	28	13
Scarsdale village	5 795	67	2 903	1940-	57	5 309	8.5	156	28	13
Somers town	7 098	775	627	1 977	23	4 500	6.4	567	29	13
Heritage Hills CDP	2 355	284	16	1 984	15	595	4.8	405	-	-
Lincolndale CDP	688	74	75	1 969	8	455	6.4	49	23	5
Shenorock CDP	705	29	204	1 950	-	399	5.7	75	-	-
White Plains city	21 576	465	6 489	1 954	3 258	7 825	4.3	7 822	449	376
Yonkers city	77 589	987	22 373	1 954	8 800	22 868	4.3	26 213	714	533
Yorktown town	12 852	650	1 196	1 967	316	8 918	6.7	1 401	40	50
Crompond CDP	608	20	34	1 965	36	485	7.5	51	-	9
Jefferson Valley-Yorktown CDP	5 526	169	193	1 970	99	3 834	6.6	498	20	9
Lake Mohegan CDP	2 039	243	276	1 968	41	1 031	5.5	303	11	25
Shrub Oak CDP	625	42	134	1 957	-	527	6.8	35	-	-
Yorktown Heights CDP	2 656	39	227	1 963	66	2 123	7.1	274	9	7
Wyoming County	16 940	880	8 020	1 945	611	10 234	6.0	1 687	193	257
Arcade town	1 854	137	557	1 962	44	1 029	5.7	189	5	19
Arcade village	873	8	381	1 946	39	514	5.9	156	-	14
Attica town	1 603	54	898	1940-	54	934	5.9	227	6	6
Attica village (part)	1 118	12	752	1940-	54	611	5.7	219	6	6
Bennington town	1 273	118	399	1 962	27	803	6.0	45	13	7
Castile town	1 679	70	842	1940-	67	955	5.8	220	20	20
Castile village	460	8	289	1940-	12	276	6.1	62	2	2
Perry village (part)	281	23	127	1 945	12	139	4.5	43	13	13
Covington town	497	25	200	1 966	4	345	6.4	16	-	-
Eagle town	531	50	195	1 961	31	317	6.1	52	33	33
Gainesville town	945	66	494	1940-	14	575	6.0	74	8	13
Gainesville village	120	-	93	1940-	5	68	5.9	17	-	-
Silver Springs village	374	33	230	1940-	9	214	5.8	46	4	9
Genesee Falls town	176	19	88	1 940	2	123	6.7	6	-	-
Java town	1 035	24	413	1 951	54	587	6.0	127	8	24
Middlebury town	548	30	350	1940-	6	413	6.5	14	8	3
Wyoming village	173	6	125	1940-	2	139	6.4	5	-	-
Orangeville town	602	57	156	1 971	67	306	5.5	99	48	54
Perry town	2 084	14	1 355	1940-	92	1 324	6.2	193	-	10
Perry village (part)	1 495	-	1 097	1940-	77	947	6.2	175	-	10
Pike town	466	48	243	1940-	18	282	6.1	38	23	22
Pike village	142	5	113	1940-	6	108	6.6	8	10	10
Sheldon town	973	48	427	1 953	13	653	6.3	66	-	10

Table 19. **Physical Housing Characteristics: 2000**—Con.

[Data based on a sample (except Tables 65-68). For information on confidentiality protection, coverage, sampling error, and nonsampling error, see Appendix G.
For location of definitions, see "How to Use This Census Report"]

State **County** **County Subdivision** **Place**	Total housing units	Year structure built			Rooms			No bedrooms or 1 bedroom	Lacking complete plumbing facilities	Lacking complete kitchen facilities
		1995 to March 2000	1939 or earlier	Median	1 or 2	6 or more	Median			
Wyoming County—Con.										
Warsaw town	2 232	84	1 236	1940-	103	1 355	6.1	264	-	16
Warsaw village	1 538	33	996	1940-	99	928	6.1	251	-	16
Wethersfield town	442	36	167	1 961	15	233	5.6	57	21	20
Yates County	12 064	653	4 746	1 956	523	6 191	5.6	1 507	299	255
Barrington town	914	64	195	1 969	14	430	5.4	63	34	30
Benton town	968	101	465	1 945	14	618	6.3	64	22	13
Penn Yan village (part)	145	9	88	1940-	-	95	6.6	12	-	-
Italy town	578	52	121	1 974	50	233	5.1	98	38	30
Jerusalem town	2 532	154	771	1 964	180	1 228	5.4	307	103	126
Penn Yan village (part)	35	-	12	1 976	-	35	8.2	-	-	-
Middlesex town	732	47	283	1 959	30	398	5.7	84	18	9
Milo town	3 377	88	1 581	1 944	152	1 665	5.5	526	13	12
Penn Yan village (part)	2 101	30	1 182	1940-	143	1 009	5.4	482	-	2
Potter town	626	38	272	1 970	12	375	6.0	37	10	11
Rushville village (part)	164	2	109	1940-	-	121	6.5	2	-	-
Starkey town	1 638	89	775	1 950	61	879	5.7	259	43	18
Dundee village	716	21	371	1940-	51	358	5.5	154	-	-
Torrey town	699	20	283	1 954	10	365	5.6	69	18	6
Dresden village	149	2	117	1940-	4	97	6.5	24	4	2

Table 20. **Physical Housing Characteristics: 2000**

[Data based on a sample (except Tables 65-68). For information on confidentiality protection, coverage, sampling error, and nonsampling error, see Appendix G.
For location of definitions, see "How to Use This Census Report"]

State County Place and County Subdivision	Total housing units	Year structure built			Rooms			No bedrooms or 1 bedroom	Lacking complete plumbing facilities	Lacking complete kitchen facilities
		1995 to March 2000	1939 or earlier	Median	1 or 2	6 or more	Median			
The State	**7 679 307**	**266 133**	**2 398 237**	**1 954**	**847 655**	**3 173 431**	**5.0**	**2 000 611**	**95 628**	**99 768**
COUNTY										
Albany County	129 972	5 367	41 459	1 956	7 005	67 941	5.6	22 970	914	1 053
Allegany County	24 505	1 571	9 244	1 959	1 683	12 436	5.5	3 512	2 122	2 061
Bronx County	490 659	11 176	134 872	1 953	87 136	63 489	3.6	219 254	8 569	6 733
Broome County	88 817	1 845	29 350	1 953	3 326	47 223	5.6	12 394	769	832
Cattaraugus County	39 839	2 414	15 731	1 954	1 791	21 500	5.7	4 924	1 897	1 833
Cayuga County	35 477	1 575	15 956	1 949	1 110	20 260	5.9	4 085	585	553
Chautauqua County	64 900	2 156	30 686	1 943	2 358	35 513	5.7	8 353	815	1 080
Chemung County	37 745	1 132	14 323	1 951	1 070	21 369	5.8	4 497	297	288
Chenango County	23 890	1 493	8 790	1 960	868	12 524	5.6	3 218	944	900
Clinton County	33 091	2 341	8 829	1 966	1 589	15 724	5.4	4 257	514	531
Columbia County	30 207	1 480	10 745	1 958	844	16 400	5.7	3 201	187	228
Cortland County	20 116	964	8 259	1 952	853	10 980	5.7	2 944	299	271
Delaware County	28 952	1 870	9 749	1 964	1 279	14 920	5.6	3 338	952	981
Dutchess County	106 103	5 397	22 164	1 965	5 045	59 629	5.8	16 302	538	480
Erie County	415 868	13 770	132 497	1 953	14 625	231 365	5.7	47 416	2 905	5 538
Essex County	23 115	1 357	8 932	1 955	1 507	10 979	5.4	3 579	1 145	1 295
Franklin County	23 936	1 694	9 138	1 955	1 879	10 527	5.2	4 093	1 801	1 744
Fulton County	27 787	1 176	11 562	1 948	943	14 588	5.6	3 349	883	819
Genesee County	24 190	803	10 334	1 951	675	14 571	6.0	2 777	112	137
Greene County	26 544	1 221	7 763	1 964	921	12 890	5.4	3 116	414	470
Hamilton County	7 965	617	1 959	1 961	544	3 001	4.9	1 233	842	695
Herkimer County	32 026	1 463	13 730	1 950	1 072	17 451	5.7	3 916	892	925
Jefferson County	54 070	3 232	19 763	1 960	2 225	25 800	5.4	7 279	1 123	1 061
Kings County	930 866	15 647	397 460	1 945	152 709	188 553	3.9	351 243	15 381	14 057
Lewis County	15 134	1 141	5 877	1 961	1 234	7 620	5.5	2 462	2 023	1 790
Livingston County	24 023	1 580	8 850	1 960	540	14 275	5.9	2 309	208	194
Madison County	28 646	1 716	10 108	1 957	814	16 471	5.9	3 352	277	313
Monroe County	304 388	13 334	82 549	1 960	14 960	172 010	5.8	48 452	1 687	2 284
Montgomery County	22 522	644	11 902	1940-	414	12 635	5.8	2 241	303	366
Nassau County	458 151	7 086	90 275	1 953	18 849	323 649	6.6	54 905	1 728	1 759
New York County	798 144	19 032	345 966	1 946	271 773	56 197	3.1	479 512	13 508	16 191
Niagara County	95 715	4 202	28 516	1 954	3 452	49 811	5.6	11 687	569	1 031
Oneida County	102 803	3 069	37 810	1 952	3 218	56 686	5.7	13 381	1 352	1 580
Onondaga County	196 633	6 414	53 172	1 958	8 451	111 937	5.8	28 920	1 254	1 732
Ontario County	42 647	2 693	14 660	1 964	1 448	24 290	5.9	4 710	269	360
Orange County	122 754	8 943	29 313	1 966	4 775	68 689	5.8	16 776	694	942
Orleans County	17 347	604	7 997	1 947	402	9 893	5.9	1 736	235	277
Oswego County	52 831	3 223	16 795	1 964	1 664	27 064	5.6	5 861	702	846
Otsego County	28 481	1 511	12 886	1 949	1 063	16 242	5.9	3 274	671	661
Putnam County	35 030	1 870	5 568	1 964	1 066	22 408	6.2	3 542	149	158
Queens County	817 250	12 073	240 565	1 950	132 880	226 688	4.2	296 610	8 633	7 892
Rensselaer County	66 120	3 001	25 875	1 952	2 452	36 589	5.8	8 558	586	642
Richmond County	163 993	12 907	32 423	1 969	9 715	85 149	5.6	32 160	838	942
Rockland County	94 973	5 190	12 908	1 967	5 354	57 636	6.3	17 458	464	428
St. Lawrence County	49 721	2 745	18 141	1 956	2 289	25 033	5.5	6 528	2 188	2 016
Saratoga County	86 701	8 694	16 785	1 974	3 008	47 277	5.8	9 801	647	720
Schenectady County	65 032	1 730	25 347	1 948	2 356	38 399	5.9	9 481	484	641
Schoharie County	15 915	958	5 741	1 964	726	8 725	5.7	1 927	716	676
Schuyler County	9 181	636	3 404	1 959	347	4 814	5.6	1 094	279	255
Seneca County	14 794	610	6 049	1 953	411	8 333	5.8	1 470	119	177
Steuben County	46 132	2 672	17 741	1 955	1 756	25 227	5.8	5 897	1 624	1 645
Suffolk County	522 323	29 479	53 507	1 966	15 985	344 955	6.3	54 696	2 162	2 154
Sullivan County	44 730	2 739	9 934	1 964	2 418	19 482	5.2	6 570	695	746
Tioga County	21 410	1 061	6 649	1 963	487	12 810	6.0	1 904	263	278
Tompkins County	38 625	2 531	11 501	1 965	4 081	17 791	5.3	8 376	371	503
Ulster County	77 656	2 809	21 698	1 959	4 078	38 607	5.5	12 448	777	847
Warren County	34 852	2 226	8 529	1 966	1 266	17 540	5.5	4 568	572	525
Washington County	26 794	1 373	11 105	1 953	915	14 692	5.7	2 994	541	501
Wayne County	38 767	2 513	14 430	1 960	812	22 938	6.0	3 935	318	386
Westchester County	349 445	9 830	107 600	1 954	28 005	164 811	5.3	86 572	2 330	2 233
Wyoming County	16 940	880	8 020	1 945	611	10 234	6.0	1 687	193	257
Yates County	12 064	653	4 746	1 956	523	6 191	5.6	1 507	299	255
PLACE AND COUNTY SUBDIVISION										
Accord CDP, Ulster County	275	45	87	1 962	-	142	5.6	7	-	-
Adams village, Jefferson County	802	4	464	1940-	31	400	5.5	188	7	3
Adams town, Jefferson County	2 040	119	977	1 945	49	1 168	6.0	243	14	6
Adams Center CDP, Jefferson County	616	50	255	1 958	-	387	6.3	31	-	-
Addison village, Steuben County	800	16	446	1940-	34	455	5.9	125	1	3
Addison town, Steuben County	1 177	53	532	1 948	42	637	5.8	155	36	36
Afton village, Chenango County	400	13	220	1940-	7	245	6.3	63	4	2
Afton town, Chenango County	1 411	93	386	1 969	7	771	5.8	134	35	25
Airmont village, Rockland County	2 373	56	147	1 966	60	2 122	7.9	100	-	-
Akron village, Erie County	1 374	83	584	1 949	31	713	5.6	205	7	7
Alabama town, Genesee County	766	37	347	1 951	8	514	6.3	50	-	-
Albany city, Albany County	45 288	539	22 584	1 940	4 529	19 030	5.0	12 337	571	710
Albertson CDP, Nassau County	1 850	20	244	1 954	16	1 418	6.6	95	-	-
Albion village, Orleans County	2 632	63	1 351	1940-	122	1 307	5.5	456	42	38
Albion town, Orleans County	2 601	-	1 547	1940-	106	1 536	5.9	390	56	52
Albion town, Oswego County	793	68	228	1 974	23	453	5.8	52	30	27
Alden village, Erie County	1 149	106	243	1 961	43	528	5.3	135	5	12
Alden town, Erie County	3 398	149	678	1 961	62	2 155	6.0	180	5	12
Alexander village, Genesee County	180	15	84	1 946	3	109	6.1	21	-	-
Alexander town, Genesee County	899	69	301	1 960	8	614	6.3	44	-	-
Alexandria town, Jefferson County	3 246	220	1 133	1 965	116	1 470	5.3	313	52	44
Alexandria Bay village, Jefferson County	630	9	376	1940-	23	325	5.6	112	7	8
Alfred village, Allegany County	569	4	269	1 944	92	221	4.5	178	2	10
Alfred town, Allegany County	1 126	44	405	1 960	132	547	5.4	263	34	48

Table 20. **Physical Housing Characteristics: 2000**—Con.

[Data based on a sample (except Tables 65-68). For information on confidentiality protection, coverage, sampling error, and nonsampling error, see Appendix G.
For location of definitions, see "How to Use This Census Report"]

State County Place and County Subdivision	Total housing units	Year structure built			Rooms			No bedrooms or 1 bedroom	Lacking complete plumbing facilities	Lacking complete kitchen facilities
		1995 to March 2000	1939 or earlier	Median	1 or 2	6 or more	Median			
PLACE AND COUNTY SUBDIVISION—Con.										
Allegany village, Cattaraugus County	837	6	341	1 948	10	505	6.0	96	3	15
Allegany town, Cattaraugus County	2 843	165	738	1 964	53	1 667	6.0	220	32	40
Allegany Reservation, Cattaraugus County	456	25	63	1 969	3	208	5.3	38	4	-
Allen town, Allegany County	417	30	75	1 975	83	127	4.3	112	124	115
Alma town, Allegany County	543	55	150	1 969	82	217	5.0	115	140	140
Almond village	216	5	138	1940-	4	145	6.8	21	2	2
Allegany County (part)	201	5	131	1940-	4	136	6.9	19	2	2
Steuben County (part)	15	-	7	1 971	-	9	5.9	2	-	-
Almond town, Allegany County	789	50	264	1 966	41	454	6.0	85	73	76
Altamont village, Albany County	674	33	255	1 956	16	466	6.4	95	4	-
Altamont town, Franklin County	3 118	214	1 053	1 954	202	1 371	5.2	548	231	201
Altmar village, Oswego County	128	13	47	1 963	4	62	5.4	12	5	4
Altona CDP, Clinton County	156	-	73	1 952	4	73	5.3	36	-	-
Altona town, Clinton County	1 007	69	302	1 974	19	496	5.5	72	31	30
Amagansett CDP, Suffolk County	1 672	154	353	1 967	92	1 144	6.2	133	-	-
Amboy town, Oswego County	642	53	122	1 974	46	266	5.2	76	33	26
Amenia CDP, Dutchess County	468	43	192	1 946	27	241	5.6	68	6	-
Amenia town, Dutchess County	1 814	99	486	1 961	42	870	5.4	151	6	-
Ames village, Montgomery County	73	-	54	1940-	-	56	6.9	6	-	-
Amherst town, Erie County	46 803	2 056	4 698	1 967	1 417	29 276	6.2	4 280	84	188
Amity town, Allegany County	1 137	46	462	1 952	125	571	5.5	228	145	144
Amityville village, Suffolk County	3 568	33	1 023	1 955	154	2 098	6.1	550	18	34
Amsterdam city, Montgomery County	9 277	19	5 995	1940-	234	4 948	5.6	1 095	83	123
Amsterdam town, Montgomery County	2 374	38	840	1 950	32	1 362	5.8	201	14	28
Ancram town, Columbia County	823	25	302	1 965	11	504	5.9	51	12	7
Andes village, Delaware County	163	2	113	1940-	7	114	6.9	20	3	7
Andes town, Delaware County	1 326	103	326	1 970	50	726	5.8	138	52	57
Andover village, Allegany County	467	14	331	1940-	10	330	6.7	39	2	2
Andover town, Allegany County	887	57	451	1940-	37	549	6.1	85	44	48
Angelica village, Allegany County	404	8	262	1940-	4	272	6.3	30	10	13
Angelica town, Allegany County	763	52	367	1 944	37	432	5.9	88	113	98
Angola village, Erie County	903	29	434	1 942	13	569	6.0	70	-	9
Angola on the Lake CDP, Erie County	931	36	258	1 953	74	445	5.4	124	22	31
Annsville town, Oneida County	1 141	51	264	1 975	10	559	5.5	50	23	13
Antwerp village, Jefferson County	320	3	229	1940-	5	228	6.9	42	-	-
Antwerp town, Jefferson County	726	25	415	1940-	7	489	6.4	57	2	2
Apalachin CDP, Tioga County	487	-	127	1 958	-	265	5.6	22	-	-
Aquebogue CDP, Suffolk County	1 016	192	161	1 977	-	668	6.0	16	-	-
Arcade village, Wyoming County	873	8	381	1 946	39	514	5.9	156	-	14
Arcade town, Wyoming County	1 854	137	557	1 962	44	1 029	5.7	189	5	19
Arcadia town, Wayne County	6 110	303	2 444	1 953	231	3 215	5.6	879	11	53
Ardsley village, Westchester County	1 458	45	288	1 956	6	1 268	7.1	40	-	-
Argyle village, Washington County	130	-	92	1940-	9	90	6.4	15	-	-
Argyle town, Washington County	1 798	182	471	1 973	77	934	5.6	153	72	46
Arietta town, Hamilton County	827	188	115	1 960	35	399	5.4	153	80	56
Arkport village, Steuben County	362	24	146	1 949	5	215	5.9	48	8	3
Arkwright town, Chautauqua County	513	80	131	1 974	19	287	5.8	42	19	31
Arlington CDP, Dutchess County	4 598	119	852	1 961	256	1 591	4.8	1 279	10	-
Armonk CDP, Westchester County	1 201	169	207	1 964	10	1 009	7.7	34	-	-
Asharoken village, Suffolk County	314	19	77	1 962	5	258	7.4	26	2	2
Ashford town, Cattaraugus County	1 012	118	285	1 969	42	528	5.6	117	73	50
Ashland town, Chemung County	839	65	217	1 971	17	362	5.3	65	9	10
Ashland town, Greene County	607	58	185	1 969	19	328	5.7	65	22	13
Athens village, Greene County	795	19	419	1940-	12	409	5.6	112	14	12
Athens town, Greene County	1 972	86	636	1 963	25	1 073	5.7	173	36	33
Atlantic Beach village, Nassau County	954	41	231	1 951	10	779	6.7	40	3	3
Attica village	1 165	29	756	1940-	54	649	5.8	219	6	6
Genesee County (part)	47	17	4	1 993	-	38	6.1	-	-	-
Wyoming County (part)	1 118	12	752	1940-	54	611	5.7	219	6	6
Attica town, Wyoming County	1 603	54	898	1940-	54	934	5.9	227	6	6
Auburn city, Cayuga County	12 637	36	7 520	1940-	618	6 575	5.6	2 369	61	127
Augusta town, Oneida County	812	30	411	1940-	5	505	6.2	90	6	9
Aurelius town, Cayuga County	1 273	57	516	1 953	9	702	5.8	105	32	12
Aurora village, Cayuga County	234	1	144	1940-	9	170	6.5	27	2	2
Aurora town, Erie County	5 686	306	2 054	1 952	161	3 801	6.4	506	80	45
Au Sable town, Clinton County	1 347	87	395	1 967	73	619	5.4	173	36	33
Au Sable Forks CDP, Clinton County	291	14	123	1 947	8	149	5.6	40	2	4
Austerlitz town, Columbia County	906	98	234	1 973	37	566	6.2	103	6	6
Ava town, Oneida County	277	28	76	1 972	4	171	6.0	15	7	2
Averill Park CDP, Rensselaer County	599	8	185	1 958	16	431	6.7	48	-	-
Avoca village, Steuben County	387	14	257	1940-	4	271	6.6	21	1	1
Avoca town, Steuben County	997	77	492	1 943	35	612	6.1	63	33	8
Avon village, Livingston County	1 214	61	589	1 944	53	733	6.0	194	-	14
Avon town, Livingston County	2 699	189	1 004	1 958	80	1 580	6.0	266	10	24
Babylon village, Suffolk County	4 680	29	1 397	1 954	166	3 070	6.3	692	5	6
Babylon town, Suffolk County	71 129	1 649	7 104	1 959	2 549	45 836	6.2	9 860	259	388
Bainbridge village, Chenango County	644	7	382	1940-	20	377	6.0	83	3	3
Bainbridge town, Chenango County	1 484	81	682	1 945	20	834	5.9	138	3	3
Baiting Hollow CDP, Suffolk County	955	119	51	1 982	24	402	5.2	48	8	-
Baldwin town, Chemung County	362	32	89	1 967	5	193	5.7	32	9	7
Baldwin CDP, Nassau County	7 999	27	3 105	1 945	196	5 772	6.5	840	22	-
Baldwin Harbor CDP, Nassau County	2 787	98	673	1 958	-	2 315	7.3	68	16	16
Baldwinsville village, Onondaga County	2 949	193	1 075	1 955	53	1 733	5.9	530	6	-
Ballston town, Saratoga County	3 378	210	710	1 965	64	2 272	6.6	398	26	44
Ballston Spa village, Saratoga County	2 404	187	1 156	1 944	164	1 166	5.4	575	10	10
Balmville CDP, Orange County	1 270	19	147	1 963	20	934	6.6	149	-	-
Bangor town, Franklin County	837	64	362	1 957	19	499	6.0	69	14	9
Bardonia CDP, Rockland County	1 456	18	115	1 971	40	1 167	7.7	200	-	8

Table 20. **Physical Housing Characteristics: 2000**—Con.

[Data based on a sample (except Tables 65-68). For information on confidentiality protection, coverage, sampling error, and nonsampling error, see Appendix G. For location of definitions, see "How to Use This Census Report"]

State County Place and County Subdivision	Total housing units	Year structure built			Rooms			No bedrooms or 1 bedroom	Lacking complete plumbing facilities	Lacking complete kitchen facilities
		1995 to March 2000	1939 or earlier	Median	1 or 2	6 or more	Median			
PLACE AND COUNTY SUBDIVISION—Con.										
Barker town, Broome County	1 067	61	265	1 968	13	606	5.8	51	18	14
Barker village, Niagara County	235	1	150	1940-	13	144	6.1	48	2	3
Barneveld village, Oneida County	135	-	124	1940-	7	94	6.4	18	-	-
Barnum Island CDP, Nassau County	836	7	86	1 964	7	677	7.2	28	14	-
Barre town, Orleans County	768	40	342	1 955	7	510	6.3	24	7	15
Barrington town, Yates County	914	64	195	1 969	14	430	5.4	63	34	30
Barton town, Tioga County	3 927	194	1 726	1 949	90	2 045	5.6	527	32	58
Batavia city, Genesee County	6 924	87	3 513	1940-	383	3 731	5.7	1 268	5	27
Batavia town, Genesee County	2 447	111	539	1 966	15	1 410	5.8	165	-	-
Bath village, Steuben County	2 832	64	1 226	1 948	136	1 267	5.2	700	-	14
Bath town, Steuben County	5 402	318	1 887	1 960	225	2 595	5.4	954	97	98
Baxter Estates village, Nassau County	386	-	167	1 946	49	218	6.0	110	4	2
Bay Park CDP, Nassau County	868	7	346	1 945	31	434	5.5	173	-	-
Bayport CDP, Suffolk County	3 331	324	567	1 966	139	1 988	6.2	692	37	5
Bay Shore CDP, Suffolk County	8 639	415	1 688	1 958	574	4 454	5.6	1 936	45	46
Bayville village, Nassau County	2 639	36	617	1 960	55	1 881	6.5	214	-	8
Baywood CDP, Suffolk County	2 290	34	60	1 959	10	1 556	6.2	88	4	4
Beacon city, Dutchess County	5 415	47	2 222	1 951	355	2 410	5.2	1 256	37	60
Beaverdam Lake-Salisbury Mills CDP, Orange County	954	106	149	1 968	-	673	6.6	61	-	-
Bedford CDP, Westchester County	591	27	122	1 958	-	548	8.2	5	-	-
Bedford town, Westchester County	6 020	240	1 714	1 959	142	4 267	7.1	677	-	8
Beekman town, Dutchess County	4 177	675	285	1 980	52	2 950	6.6	216	32	19
Beekmantown town, Clinton County	2 210	340	279	1 977	72	1 087	5.5	187	37	67
Belfast town, Allegany County	948	62	375	1 959	60	471	5.5	158	118	105
Bellerose village, Nassau County	381	2	324	1940-	3	335	7.4	23	-	-
Bellerose Terrace CDP, Nassau County	652	-	470	1940-	18	489	6.1	61	9	-
Belle Terre village, Suffolk County	301	8	58	1 965	-	295	8.3	-	-	-
Bellmont town, Franklin County	1 300	78	425	1 961	77	414	4.8	200	193	163
Bellmore CDP, Nassau County	5 724	43	1 620	1 955	119	4 636	7.0	319	7	9
Bellport village, Suffolk County	1 139	20	356	1 952	47	807	6.5	93	4	7
Belmont village, Allegany County	444	5	289	1940-	13	261	6.0	87	10	17
Bemus Point village, Chautauqua County	225	8	132	1940-	15	118	5.8	44	-	-
Bennington town, Wyoming County	1 273	118	399	1 962	27	803	6.0	45	13	7
Benson town, Hamilton County	162	4	58	1 959	8	76	5.4	18	28	15
Benton town, Yates County	968	101	465	1 945	14	618	6.3	64	22	13
Bergen village, Genesee County	476	-	269	1940-	15	322	6.3	55	-	-
Bergen town, Genesee County	1 226	52	501	1 962	15	768	6.1	97	9	3
Berkshire town, Tioga County	567	52	218	1 963	9	344	6.1	30	12	13
Berlin town, Rensselaer County	1 034	43	352	1 957	25	498	5.4	104	31	27
Berne town, Albany County	1 385	48	405	1 961	22	675	5.5	140	14	21
Bethany town, Genesee County	665	16	270	1 954	10	441	6.2	42	7	7
Bethel town, Sullivan County	3 649	375	780	1 959	47	1 665	5.4	195	45	42
Bethlehem town, Albany County	12 459	1 073	2 146	1 966	267	8 403	6.5	1 117	44	75
Bethpage CDP, Nassau County	5 788	508	365	1 956	76	4 150	6.5	322	40	30
Big Flats CDP, Chemung County	969	17	153	1 963	-	769	6.7	-	9	9
Big Flats town, Chemung County	2 836	238	303	1 967	8	2 078	6.5	114	17	25
Big Flats Airport CDP, Chemung County	870	124	36	1 973	8	626	6.7	33	-	-
Billington Heights CDP, Erie County	720	23	74	1 960	-	583	6.9	34	-	-
Binghamton city, Broome County	23 971	41	13 382	1940-	1 657	10 597	5.2	5 502	266	307
Binghamton town, Broome County	1 911	85	291	1 965	12	1 415	6.6	51	14	8
Birdsall town, Allegany County	222	22	35	1 972	29	73	4.6	46	73	61
Black Brook town, Clinton County	957	53	325	1 960	49	384	5.1	168	64	60
Black River village, Jefferson County	561	9	253	1 947	10	348	6.2	58	-	-
Blasdell village, Erie County	1 282	23	479	1 947	28	497	5.1	244	13	8
Blauvelt CDP, Rockland County	1 563	121	106	1 963	9	1 375	7.4	46	6	-
Bleecker town, Fulton County	436	40	69	1 972	9	212	5.4	52	34	29
Blenheim town, Schoharie County	309	23	89	1 975	22	165	5.6	44	29	31
Bloomfield village, Ontario County	504	8	222	1 957	5	277	5.8	39	4	-
Bloomingburg village, Sullivan County	155	3	100	1940-	17	73	5.3	37	2	2
Blooming Grove town, Orange County	6 559	468	876	1 970	257	4 026	6.3	758	20	43
Blue Point CDP, Suffolk County	1 664	70	457	1 956	52	1 205	6.6	120	-	6
Bohemia CDP, Suffolk County	3 382	56	244	1 970	110	2 013	6.1	481	-	4
Bolivar village, Allegany County	498	8	352	1940-	8	320	6.2	62	2	6
Bolivar town, Allegany County	1 006	62	514	1940-	42	602	6.0	112	33	47
Bolton town, Warren County	2 164	129	546	1 966	89	1 029	5.4	214	34	45
Bombay town, Franklin County	562	34	196	1 965	18	270	5.4	56	25	21
Boonville village, Oneida County	972	13	591	1940-	33	546	5.8	180	4	4
Boonville town, Oneida County	2 138	168	788	1 957	40	1 187	5.7	252	39	47
Boston town, Erie County	3 122	126	649	1 961	76	1 938	6.0	211	-	-
Bovina town, Delaware County	525	22	171	1 975	44	294	5.8	61	32	24
Boylston town, Oswego County	331	38	64	1 971	34	132	4.9	89	77	76
Bradford town, Steuben County	339	18	80	1 975	8	177	5.6	25	16	10
Brandon town, Franklin County	315	14	90	1 970	26	76	4.6	63	70	62
Brant town, Erie County	812	32	396	1 943	11	535	6.2	40	2	2
Brasher town, St. Lawrence County	1 077	100	291	1 967	3	522	5.4	127	36	27
Brasher Falls-Winthrop CDP, St. Lawrence County	518	14	258	1 941	6	290	5.8	99	-	-
Brentwood CDP, Suffolk County	13 040	212	548	1 964	528	8 549	6.1	1 169	131	123
Brewerton CDP	1 539	84	249	1 970	18	841	5.7	179	-	-
Onondaga County (part)	1 096	79	167	1 981	6	590	5.7	134	-	-
Oswego County (part)	443	5	82	1 958	12	251	5.7	45	-	-
Brewster village, Putnam County	881	12	401	1 943	181	232	4.0	342	5	12
Brewster Hill CDP, Putnam County	750	6	29	1 959	14	576	6.6	33	-	-
Briarcliff Manor village, Westchester County	2 496	214	372	1 961	75	1 965	7.3	204	-	-
Bridgehampton CDP, Suffolk County	1 478	204	346	1 980	19	1 113	6.9	55	4	8

Table 20. **Physical Housing Characteristics: 2000**—Con.

[Data based on a sample (except Tables 65-68). For information on confidentiality protection, coverage, sampling error, and nonsampling error, see Appendix G.
For location of definitions, see "How to Use This Census Report"]

State County Place and County Subdivision	Total housing units	Year structure built			Rooms			No bedrooms or 1 bedroom	Lacking complete plumbing facilities	Lacking complete kitchen facilities
		1995 to March 2000	1939 or earlier	Median	1 or 2	6 or more	Median			
PLACE AND COUNTY SUBDIVISION—Con.										
Bridgeport CDP	697	-	94	1 964	29	277	5.2	161	-	-
Madison County (part)	180	-	94	1940-	23	74	4.9	66	-	-
Onondaga County (part)	517	-	-	1 966	6	203	5.2	95	-	-
Bridgewater village, Oneida County	218	8	63	1 976	3	76	5.1	5	-	-
Bridgewater town, Oneida County	639	53	153	1 975	3	284	5.3	20	6	8
Brighton town, Franklin County	591	43	277	1 949	40	250	5.1	100	31	38
Brighton town, Monroe County	16 705	778	3 111	1 961	920	8 216	5.4	3 372	61	106
Brighton CDP, Monroe County	16 705	778	3 111	1 961	920	8 216	5.4	3 372	61	106
Brightwaters village, Suffolk County	1 144	14	433	1 949	32	938	7.3	66	-	-
Brinckerhoff CDP, Dutchess County	1 020	31	24	1 971	40	687	6.7	86	-	-
Bristol town, Ontario County	989	96	315	1 973	23	680	6.3	31	14	18
Broadalbin village, Fulton County	596	14	348	1940-	15	361	6.0	54	4	5
Broadalbin town, Fulton County	2 625	178	655	1 964	153	1 329	5.5	317	144	118
Brockport village, Monroe County	2 605	44	962	1 954	263	1 164	5.2	540	30	80
Brocton village, Chautauqua County	672	29	330	1 941	21	376	5.8	88	2	7
Bronx borough, Bronx County	490 659	11 176	134 872	1 953	87 136	63 489	3.6	219 254	8 569	6 733
Bronxville village, Westchester County	2 387	123	1 547	1940-	65	1 414	6.4	429	7	11
Brookfield town, Madison County	1 041	80	427	1 963	28	577	5.8	68	47	45
Brookhaven CDP, Suffolk County	1 140	100	191	1 963	21	753	6.3	64	2	2
Brookhaven town, Suffolk County	155 409	10 688	12 196	1 971	4 293	97 962	6.1	17 367	712	494
Brooklyn borough, Kings County	930 866	15 647	397 460	1 945	152 709	188 553	3.9	351 243	15 381	14 057
Brookville village, Nassau County	653	58	97	1 961	2	617	9.0+	10	-	2
Broome town, Schoharie County	775	50	197	1 970	37	346	5.3	87	53	52
Brownville village, Jefferson County	460	17	254	1940-	12	284	6.2	70	1	8
Brownville town, Jefferson County	2 871	242	1 080	1 961	201	1 526	5.7	403	45	56
Brunswick town, Rensselaer County	4 819	265	1 117	1 962	137	3 135	6.3	284	34	25
Brushton village, Franklin County	251	3	123	1 941	18	102	5.1	62	5	4
Brutus town, Cayuga County	1 956	153	702	1 971	59	955	5.5	164	16	6
Buchanan village, Westchester County	912	17	311	1 950	74	478	5.6	191	9	-
Buffalo city, Erie County	145 574	1 957	83 970	1940-	8 772	72 362	5.5	25 948	1 973	4 035
Burdett village, Schuyler County	170	13	116	1940-	2	101	6.0	15	2	2
Burke village, Franklin County	90	2	57	1940-	9	54	6.0	13	1	3
Burke town, Franklin County	542	54	214	1 968	22	309	5.8	29	13	16
Burlington town, Otsego County	497	32	213	1 963	10	314	6.2	30	14	17
Burns town, Allegany County	540	19	278	1940-	17	350	6.2	39	18	18
Busti town, Chautauqua County	3 876	184	1 103	1 956	218	2 154	5.8	474	5	46
Butler town, Wayne County	783	44	330	1 954	12	491	6.1	62	7	4
Butternuts town, Otsego County	902	68	392	1 962	29	513	5.9	87	27	29
Byron town, Genesee County	936	59	338	1 970	16	621	6.3	46	6	6
Cairo CDP, Greene County	739	30	242	1 959	61	317	5.1	170	7	-
Cairo town, Greene County	3 322	208	647	1 968	188	1 470	5.3	483	19	32
Calcium CDP, Jefferson County	1 082	94	61	1 986	30	355	5.0	63	-	-
Caledonia village, Livingston County	938	23	451	1 943	22	583	6.1	147	-	5
Caledonia town, Livingston County	1 750	51	607	1 964	36	1 088	6.0	168	-	14
Callicoon CDP, Sullivan County	100	-	63	1940-	-	56	6.0	14	-	-
Callicoon town, Sullivan County	1 797	89	647	1 957	32	1 010	5.8	167	46	18
Calverton CDP, Suffolk County	2 712	297	111	1 977	45	970	5.1	197	-	-
Cambria town, Niagara County	2 066	184	469	1 965	59	1 344	6.1	175	-	8
Cambridge village, Washington County	814	34	514	1940-	29	467	5.9	110	9	9
Cambridge town, Washington County	868	50	438	1940-	25	618	6.6	57	16	25
Camden village, Oneida County	1 000	-	629	1940-	55	523	5.7	250	8	4
Camden town, Oneida County	2 020	72	905	1 949	82	1 177	6.0	290	19	15
Cameron town, Steuben County	450	31	130	1 972	29	211	5.4	56	50	40
Camillus village, Onondaga County	627	27	349	1940-	59	258	4.9	183	-	16
Camillus town, Onondaga County	9 666	349	1 015	1 962	207	6 292	6.2	727	17	45
Campbell town, Steuben County	1 515	127	238	1 969	13	865	5.8	62	20	25
Canaan town, Columbia County	970	57	328	1 958	8	646	6.3	59	9	9
Canadice town, Ontario County	1 101	83	156	1 971	42	471	5.2	127	19	27
Canajoharie village, Montgomery County	1 014	13	690	1940-	9	550	5.7	142	-	7
Canajoharie town, Montgomery County	1 637	34	1 046	1940-	23	1 008	6.1	181	13	20
Canandaigua city, Ontario County	5 066	192	2 166	1 953	310	2 084	5.0	1 146	24	62
Canandaigua town, Ontario County	3 281	430	643	1 977	51	2 190	6.2	151	13	13
Canaseraga village, Allegany County	249	6	167	1940-	6	169	6.4	20	4	2
Canastota village, Madison County	1 954	41	865	1 948	62	891	5.3	304	8	9
Candor village, Tioga County	375	2	249	1940-	6	217	5.9	54	5	3
Candor town, Tioga County	2 234	188	697	1 969	104	1 199	5.7	204	85	77
Caneadea town, Allegany County	1 092	98	246	1 966	149	441	5.0	249	138	126
Canisteo village, Steuben County	1 020	51	642	1940-	14	692	6.5	127	4	4
Canisteo town, Steuben County	1 704	121	862	1940-	89	1 062	6.2	244	138	128
Canton village, St. Lawrence County	1 637	6	663	1 953	157	748	5.2	430	-	8
Canton town, St. Lawrence County	3 513	160	1 339	1 961	221	1 831	5.6	556	98	99
Cape Vincent village, Jefferson County	515	18	283	1940-	13	314	6.1	54	4	4
Cape Vincent town, Jefferson County	2 825	370	624	1 974	114	884	4.5	224	45	52
Carle Place CDP, Nassau County	1 922	-	226	1 951	106	1 231	6.0	373	10	-
Carlisle town, Schoharie County	732	35	282	1 971	7	483	6.1	40	20	18
Carlton town, Orleans County	1 598	127	638	1 952	34	859	5.7	140	58	54
Carmel town, Putnam County	11 283	611	1 444	1 966	302	7 979	6.7	976	41	47
Carmel Hamlet CDP, Putnam County	2 034	179	335	1 964	72	1 267	6.3	283	7	7
Caroga town, Fulton County	1 787	51	540	1 951	85	765	5.2	255	182	135
Caroline town, Tompkins County	1 276	80	522	1 962	78	672	5.7	185	44	36
Carroll town, Chautauqua County	1 441	41	488	1 958	48	761	5.6	176	27	31
Carrollton town, Cattaraugus County	656	32	169	1 963	12	330	5.5	46	14	21
Carthage village, Jefferson County	1 597	16	974	1940-	8	825	5.6	299	44	58
Cassadaga village, Chautauqua County	313	6	142	1 943	5	202	6.0	9	-	-
Castile village, Wyoming County	460	8	289	1940-	12	276	6.1	62	2	2
Castile town, Wyoming County	1 679	70	842	1940-	67	955	5.8	220	20	20
Castleton-on-Hudson village, Rensselaer County	654	4	356	1940-	17	354	5.7	111	2	3
Castorland village, Lewis County	125	6	83	1940-	2	83	6.2	9	-	-
Catharine town, Schuyler County	862	65	372	1 950	48	467	5.7	106	38	35

Table 20. **Physical Housing Characteristics: 2000**—Con.

[Data based on a sample (except Tables 65-68). For information on confidentiality protection, coverage, sampling error, and nonsampling error, see Appendix G. For location of definitions, see "How to Use This Census Report"]

State County Place and County Subdivision	Total housing units	Year structure built			Rooms			No bedrooms or 1 bedroom	Lacking complete plumbing facilities	Lacking complete kitchen facilities
		1995 to March 2000	1939 or earlier	Median	1 or 2	6 or more	Median			
PLACE AND COUNTY SUBDIVISION—Con.										
Catlin town, Chemung County	1 069	92	188	1 966	-	595	5.7	39	5	-
Cato village, Cayuga County	254	10	135	1940-	5	134	5.7	48	-	2
Cato town, Cayuga County	1 293	88	420	1 966	40	694	5.7	123	43	25
Caton town, Steuben County	819	63	244	1 970	7	538	6.1	26	7	7
Catskill village, Greene County	2 044	28	1 250	1940-	62	925	5.3	307	22	45
Catskill town, Greene County	5 700	211	2 045	1 954	162	2 589	5.3	751	49	92
Cattaraugus village, Cattaraugus County	483	13	350	1940-	7	311	6.2	64	8	8
Cattaraugus Reservation, Cattaraugus County	129	11	13	1 977	-	31	5.1	-	8	6
Cattaraugus Reservation, Chautauqua County	12	2	-	1 968	-	5	4.4	4	-	-
Cattaraugus Reservation, Erie County	753	123	138	1 972	17	313	5.2	68	12	33
Cayuga village, Cayuga County	243	-	116	1 943	-	143	5.9	18	-	-
Cayuga Heights village, Tompkins County	1 561	195	359	1 960	282	819	5.7	478	-	20
Cayuta town, Schuyler County	228	21	72	1 965	6	116	5.5	17	-	2
Cazenovia village, Madison County	1 028	16	549	1940-	37	586	6.0	215	10	14
Cazenovia town, Madison County	2 567	83	1 037	1 954	37	1 893	7.3	287	15	19
Cedarhurst village, Nassau County	2 366	-	999	1 945	111	1 381	6.1	456	26	8
Celoron village, Chautauqua County	594	6	367	1940-	13	333	5.8	73	11	3
Centereach CDP, Suffolk County	8 321	326	212	1 966	115	6 702	6.9	320	31	9
Center Moriches CDP, Suffolk County	2 455	184	507	1 966	57	1 501	5.9	250	14	6
Centerport CDP, Suffolk County	2 093	114	470	1 956	22	1 625	7.0	123	6	-
Centerville town, Allegany County	404	50	127	1 970	44	198	5.5	74	70	83
Central Islip CDP, Suffolk County	9 202	647	551	1 968	403	4 973	5.7	1 187	83	98
Central Square village, Oswego County	795	52	159	1 971	29	323	5.0	206	2	2
Central Valley CDP, Orange County	667	-	247	1 958	34	432	6.4	92	-	-
Centre Island village, Nassau County	210	11	87	1 945	-	188	7.3	8	-	-
Champion town, Jefferson County	1 911	81	768	1 963	57	984	5.6	268	23	40
Champlain village, Clinton County	579	17	306	1940-	15	286	5.5	77	3	5
Champlain town, Clinton County	2 718	213	1 004	1 958	92	1 328	5.4	325	50	59
Chappaqua CDP, Westchester County	3 132	72	817	1 958	29	2 705	8.0	119	13	-
Charleston town, Montgomery County	566	79	128	1 976	13	281	5.5	38	28	24
Charlotte town, Chautauqua County	717	66	284	1 965	38	391	5.7	87	24	11
Charlton town, Saratoga County	1 464	80	300	1 960	17	1 230	7.1	42	-	5
Chateaugay village, Franklin County	390	13	284	1940-	8	227	5.9	45	2	3
Chateaugay town, Franklin County	865	60	462	1940-	37	469	5.7	107	29	27
Chatham village, Columbia County	799	12	529	1940-	37	418	5.6	142	2	14
Chatham town, Columbia County	2 110	79	955	1 948	40	1 342	6.2	158	5	11
Chaumont village, Jefferson County	271	4	176	1940-	4	161	5.9	33	4	3
Chautauqua town, Chautauqua County	4 184	104	1 712	1 951	317	2 193	5.7	632	87	71
Chazy town, Clinton County	1 841	126	629	1 967	87	1 019	5.8	141	13	24
Cheektowaga CDP, Erie County	35 823	495	3 817	1 959	608	16 783	5.4	2 083	83	224
Cheektowaga town, Erie County	41 901	516	4 760	1 959	668	19 796	5.4	2 343	115	285
Chemung town, Chemung County	1 053	67	334	1 964	13	578	5.7	57	8	12
Chenango town, Broome County	4 734	105	664	1 961	51	3 141	6.2	182	27	7
Cherry Creek village, Chautauqua County	233	5	132	1940-	-	162	6.6	6	3	12
Cherry Creek town, Chautauqua County	480	19	221	1 944	6	309	6.4	20	11	23
Cherry Valley village, Otsego County	293	4	243	1940-	13	192	6.7	33	4	8
Cherry Valley town, Otsego County	618	31	400	1940-	18	403	6.3	56	25	33
Chester village, Orange County	1 484	91	328	1 975	48	564	5.1	207	16	-
Chester town, Orange County	3 984	463	540	1 976	76	2 560	6.6	249	25	16
Chester town, Warren County	2 418	144	504	1 964	84	1 094	5.3	230	60	51
Chesterfield town, Essex County	1 374	97	458	1 957	63	646	5.4	139	55	69
Chestnut Ridge village, Rockland County	2 579	161	153	1 966	70	2 102	7.6	173	18	19
Chili town, Monroe County	10 427	1 033	707	1 970	216	6 823	6.2	888	40	18
Chittenango village, Madison County	1 971	142	315	1 965	42	1 075	5.7	276	-	-
Churchville village, Monroe County	746	68	163	1 973	27	435	5.8	44	4	-
Cicero town, Onondaga County	11 033	891	1 009	1 969	182	7 255	6.1	893	23	23
Cincinnatus town, Cortland County	453	12	223	1 942	-	297	6.2	34	5	3
Clare town, St. Lawrence County	109	7	19	1 965	10	42	5.0	20	45	43
Clarence town, Erie County	9 497	1 588	1 153	1 969	82	7 465	7.2	564	15	37
Clarence Center CDP, Erie County	632	103	178	1 963	6	533	6.9	6	-	-
Clarendon town, Orleans County	1 259	116	303	1 976	-	758	5.9	17	10	6
Clark Mills CDP, Oneida County	660	41	207	1 965	7	294	5.3	52	-	11
Clarkson town, Monroe County	2 090	399	314	1 976	-	1 349	6.3	113	-	13
Clarkstown town, Rockland County	28 220	1 820	2 521	1 969	868	19 735	6.9	3 696	98	98
Clarksville town, Allegany County	765	54	170	1 974	37	318	5.2	101	53	42
Claverack town, Columbia County	2 839	89	1 119	1 954	57	1 635	5.8	233	-	11
Claverack-Red Mills CDP, Columbia County	523	7	211	1 953	12	362	6.3	31	-	-
Clay town, Onondaga County	23 398	936	989	1 973	431	14 577	6.2	2 159	65	37
Clayton village, Jefferson County	1 107	23	540	1 942	38	552	5.5	170	20	17
Clayton town, Jefferson County	3 391	210	985	1 965	106	1 579	5.3	365	88	70
Clayville village, Oneida County	201	2	153	1940-	13	116	5.8	28	8	4
Clermont town, Columbia County	725	58	223	1 963	26	381	5.7	69	-	2
Cleveland village, Oswego County	310	8	154	1 940	8	204	6.2	20	1	1
Clifton town, St. Lawrence County	774	39	179	1 958	63	295	5.0	142	99	107
Clifton Park town, Saratoga County	13 069	1 516	535	1 978	271	9 131	7.1	1 142	6	9
Clifton Springs village, Ontario County	928	25	659	1940-	129	485	5.7	220	9	7
Clinton town, Clinton County	351	34	189	1940-	7	189	5.7	22	10	10
Clinton town, Dutchess County	1 734	71	418	1 968	31	1 293	6.6	88	21	-
Clinton village, Oneida County	971	12	524	1940-	47	521	5.8	261	4	2
Clintondale CDP, Ulster County	587	26	167	1 960	25	279	5.4	95	-	-
Clyde village, Wayne County	967	5	642	1940-	18	600	6.1	127	9	6
Clymer town, Chautauqua County	558	35	281	1940-	6	403	6.6	39	12	24
Cobleskill village, Schoharie County	1 682	2	730	1 952	111	726	5.1	359	8	6
Cobleskill town, Schoharie County	2 509	83	1 025	1 956	145	1 299	5.6	418	60	58
Cochecton town, Sullivan County	955	46	369	1 954	27	469	5.5	81	13	11
Coeymans CDP, Albany County	418	6	242	1940-	32	188	5.2	99	6	6
Coeymans town, Albany County	3 404	178	1 095	1 958	61	1 864	5.7	426	32	26
Cohocton village, Steuben County	346	9	225	1940-	8	265	6.9	18	-	5
Cohocton town, Steuben County	1 144	99	578	1940-	45	762	6.4	111	72	89

Table 20. **Physical Housing Characteristics: 2000**—Con.

[Data based on a sample (except Tables 65-68). For information on confidentiality protection, coverage, sampling error, and nonsampling error, see Appendix G.
For location of definitions, see "How to Use This Census Report"]

State County Place and County Subdivision	Total housing units	Year structure built			Rooms			No bedrooms or 1 bedroom	Lacking complete plumbing facilities	Lacking complete kitchen facilities
		1995 to March 2000	1939 or earlier	Median	1 or 2	6 or more	Median			
PLACE AND COUNTY SUBDIVISION—Con.										
Cohoes city, Albany County	7 689	378	4 214	1940-	295	3 597	5.4	1 329	30	48
Colchester town, Delaware County	1 587	136	416	1 967	94	743	5.4	176	101	103
Cold Brook village, Herkimer County	144	5	95	1940-	8	84	5.8	15	10	5
Colden town, Erie County	1 337	90	413	1 958	13	831	6.2	42	-	-
Coldspring town, Cattaraugus County	373	17	123	1 963	20	188	5.5	35	42	32
Cold Spring village, Putnam County	953	4	512	1940-	43	417	5.1	236	4	10
Cold Spring Harbor CDP, Suffolk County	1 790	47	402	1 957	5	1 528	7.4	77	11	24
Colesville town, Broome County	2 189	146	600	1 967	29	1 249	5.8	145	22	20
Collins town, Erie County	1 882	81	765	1 951	29	1 129	5.9	199	31	43
Colonie village, Albany County	3 264	170	168	1 962	9	2 126	6.2	112	9	-
Colonie town, Albany County	32 280	1 601	3 724	1 965	1 000	18 908	5.9	3 817	88	64
Colton town, St. Lawrence County	1 169	73	248	1 965	103	456	5.0	223	160	151
Columbia town, Herkimer County	632	52	237	1 970	7	397	6.1	24	18	19
Columbus town, Chenango County	434	34	132	1 969	20	219	5.5	33	21	24
Commack CDP, Suffolk County	11 831	314	122	1 964	95	10 231	7.4	407	11	5
Concord town, Erie County	3 451	175	1 138	1 960	52	2 025	5.9	365	27	41
Conesus town, Livingston County	963	106	214	1 974	13	533	5.7	61	21	13
Conesville town, Schoharie County	765	58	165	1 976	63	328	5.1	146	85	72
Conewango town, Cattaraugus County	600	34	231	1 960	39	373	6.2	89	139	121
Congers CDP, Rockland County	2 786	189	436	1 968	60	2 130	7.1	198	8	11
Conklin town, Broome County	2 435	58	408	1 963	-	1 277	5.6	93	6	11
Conquest town, Cayuga County	847	87	248	1 974	20	445	5.6	74	14	14
Constable town, Franklin County	607	52	214	1 965	12	284	5.4	47	18	20
Constableville village, Lewis County	149	7	105	1940-	6	99	6.5	11	5	5
Constantia CDP, Oswego County	547	23	99	1 965	24	233	5.2	58	3	3
Constantia town, Oswego County	2 351	164	472	1 969	101	1 160	5.5	202	40	27
Cooperstown village, Otsego County	1 071	-	709	1940-	58	568	5.7	266	5	12
Copake town, Columbia County	2 185	140	383	1 968	19	1 114	5.5	118	9	5
Copake Lake CDP, Columbia County	790	58	111	1 969	9	397	5.5	69	5	5
Copenhagen village, Lewis County	386	4	248	1940-	9	172	5.3	55	12	16
Copiague CDP, Suffolk County	7 415	86	793	1 959	246	4 331	5.9	1 020	58	72
Coram CDP, Suffolk County	12 909	1 665	158	1 977	428	7 108	5.8	2 444	51	41
Corfu village, Genesee County	332	9	159	1 944	20	162	5.5	61	-	-
Corinth village, Saratoga County	1 144	18	486	1 946	23	502	5.2	202	7	7
Corinth town, Saratoga County	2 804	178	763	1 962	43	1 331	5.4	348	44	33
Corning city, Steuben County	5 509	35	2 738	1 940	236	2 725	5.5	1 237	18	59
Corning town, Steuben County	2 626	103	614	1 957	42	1 586	6.0	124	38	30
Cornwall town, Orange County	4 857	555	1 514	1 958	175	2 910	6.1	700	29	56
Cornwall on Hudson village, Orange County	1 237	42	557	1 948	30	807	6.2	160	5	4
Cortland city, Cortland County	7 550	194	3 942	1940-	572	3 557	5.3	1 830	82	91
Cortlandt town, Westchester County	14 065	576	2 688	1 958	858	8 832	6.2	2 345	20	34
Cortlandville town, Cortland County	3 431	162	938	1 963	102	2 064	6.0	278	47	41
Cortland West CDP, Cortland County	528	62	67	1 969	-	411	6.8	14	6	-
Country Knolls CDP, Saratoga County	741	39	-	1 971	-	726	9.0+	-	-	-
Cove Neck village, Nassau County	128	14	62	1 950	2	109	8.5	5	-	-
Coventry town, Chenango County	772	79	168	1 977	28	392	5.5	81	31	25
Covert town, Seneca County	1 183	25	510	1 951	39	690	5.8	112	6	27
Covington town, Wyoming County	497	25	200	1 966	4	345	6.4	16	-	-
Coxsackie village, Greene County	1 308	5	636	1 941	63	663	5.5	223	23	27
Coxsackie town, Greene County	2 789	94	937	1 962	86	1 440	5.6	360	40	38
Cragsmoor CDP, Ulster County	255	8	129	1940-	-	158	6.1	5	-	-
Crawford town, Orange County	2 851	370	507	1 975	64	1 830	6.1	221	21	18
Croghan village, Lewis County	330	5	196	1940-	-	178	5.8	64	9	4
Croghan town, Lewis County	1 713	113	632	1 963	235	802	5.3	334	392	370
Crompond CDP, Westchester County	608	20	34	1 965	36	485	7.5	51	-	9
Croton-on-Hudson village, Westchester County	2 859	120	858	1 954	132	1 791	6.2	452	6	12
Crown Heights CDP, Dutchess County	1 045	35	16	1 964	17	781	6.8	95	12	-
Crown Point town, Essex County	1 063	71	313	1 965	54	551	5.6	118	81	72
Crugers CDP, Westchester County	874	7	124	1 957	257	287	3.2	512	-	-
Cuba village, Allegany County	703	2	430	1940-	12	406	5.9	74	6	4
Cuba town, Allegany County	1 712	125	665	1 956	56	933	5.7	161	58	56
Cumberland Head CDP, Clinton County	779	33	84	1 960	14	469	5.8	43	-	7
Cutchogue CDP, Suffolk County	1 672	72	374	1 964	-	1 241	6.3	65	13	-
Cuyler town, Cortland County	406	30	143	1 971	11	224	5.8	35	21	17
Danby town, Tompkins County	1 249	101	249	1 972	56	795	6.2	105	24	32
Dannemora village, Clinton County	516	7	247	1 942	5	338	5.9	21	2	-
Dannemora town, Clinton County	1 253	74	489	1 952	41	618	5.5	110	23	28
Dansville village, Livingston County	2 090	25	1 169	1940-	82	1 180	5.9	405	-	-
Dansville town, Steuben County	833	49	219	1 973	27	429	5.6	56	28	30
Danube town, Herkimer County	452	37	148	1 971	6	268	5.9	16	8	3
Darien town, Genesee County	1 119	86	468	1 957	33	775	6.3	71	4	8
Davenport town, Delaware County	1 478	190	322	1 977	77	717	5.4	134	43	40
Day town, Saratoga County	1 501	149	182	1 964	110	417	4.6	224	134	94
Dayton town, Cattaraugus County	828	32	418	1940-	15	505	6.2	59	18	19
Decatur town, Otsego County	275	24	97	1 967	23	142	5.6	38	44	42
Deerfield town, Oneida County	1 512	72	224	1 957	-	1 152	6.2	40	8	18
Deerpark town, Orange County	3 332	202	560	1 970	49	1 515	5.3	267	16	46
Deer Park CDP, Suffolk County	9 679	135	366	1 962	364	7 053	6.5	1 070	40	22
Deferiet village, Jefferson County	145	-	116	1940-	-	81	5.7	11	-	-
De Kalb town, St. Lawrence County	897	45	465	1940-	43	599	6.5	80	50	53
Delanson village, Schenectady County	165	2	98	1940-	11	111	6.3	21	6	6
Delaware town, Sullivan County	1 335	130	495	1 955	34	693	5.6	141	9	5
Delevan village, Cattaraugus County	467	37	185	1 954	19	229	5.5	82	2	3
Delhi village, Delaware County	810	15	470	1940-	23	428	5.7	112	-	3
Delhi town, Delaware County	1 818	50	722	1 957	77	953	5.7	182	33	36
Delmar CDP, Albany County	3 449	84	874	1 955	23	2 534	6.8	182	7	-
Denmark town, Lewis County	1 140	63	549	1 947	24	685	6.0	94	26	31
Denning town, Ulster County	527	6	95	1 964	33	213	5.1	82	36	25

Table 20. **Physical Housing Characteristics: 2000**—Con.

[Data based on a sample (except Tables 65-68). For information on confidentiality protection, coverage, sampling error, and nonsampling error, see Appendix G.
For location of definitions, see "How to Use This Census Report"]

State County Place and County Subdivision	Total housing units	Year structure built			Rooms			No bedrooms or 1 bedroom	Lacking complete plumbing facilities	Lacking complete kitchen facilities
		1995 to March 2000	1939 or earlier	Median	1 or 2	6 or more	Median			
PLACE AND COUNTY SUBDIVISION—Con.										
Depauville CDP, Jefferson County	189	22	94	1 941	-	137	6.4	-	-	-
Depew village, Erie County	7 105	45	1 234	1 959	90	3 715	5.6	401	37	49
De Peyster town, St. Lawrence County	299	16	160	1940-	5	190	6.4	19	47	43
Deposit village	828	9	482	1940-	42	483	6.0	112	14	14
Broome County (part)	403	5	284	1940-	6	282	6.3	35	10	8
Delaware County (part)	425	4	198	1 945	36	201	5.4	77	4	6
Deposit town, Delaware County	1 052	53	381	1 954	69	517	5.5	141	38	36
Dering Harbor village, Suffolk County	31	-	18	1940-	-	29	8.2	-	-	-
DeRuyter village, Madison County	225	4	142	1940-	22	134	6.1	51	2	2
DeRuyter town, Madison County	860	48	328	1 954	33	394	5.3	101	14	11
De Witt town, Onondaga County	10 694	437	2 002	1 959	379	6 347	6.0	1 428	60	74
Dexter village, Jefferson County	453	7	296	1940-	11	273	6.0	57	-	4
Diana town, Lewis County	1 172	149	476	1 958	60	508	5.2	250	96	86
Dickinson town, Broome County	2 131	23	872	1 945	41	1 187	5.7	232	10	2
Dickinson town, Franklin County	419	50	165	1 967	37	203	5.4	64	49	53
Dix town, Schuyler County	1 797	87	808	1 948	32	1 000	5.8	285	15	26
Dix Hills CDP, Suffolk County	8 066	368	173	1 969	65	7 555	8.2	133	17	25
Dobbs Ferry village, Westchester County	3 941	15	1 309	1 953	299	1 901	5.4	915	5	-
Dolgeville village	1 022	11	683	1940-	34	652	6.1	161	4	18
Fulton County (part)	62	-	44	1940-	1	39	6.2	5	-	-
Herkimer County (part)	960	11	639	1940-	33	613	6.1	156	4	18
Dover town, Dutchess County	3 269	237	648	1 971	183	1 538	5.4	393	15	18
Dover Plains CDP, Dutchess County	879	12	264	1 964	83	309	4.6	131	8	-
Dresden town, Washington County	635	25	182	1 961	30	266	5.2	63	32	29
Dresden village, Yates County	149	2	117	1940-	4	97	6.5	24	4	2
Dryden village, Tompkins County	803	17	289	1 961	57	445	5.9	179	6	9
Dryden town, Tompkins County	5 807	275	1 226	1 972	369	2 935	5.5	793	35	29
Duane town, Franklin County	192	10	31	1 961	33	45	4.1	61	59	47
Duane Lake CDP, Schenectady County	150	30	17	1 959	-	109	6.1	-	16	16
Duanesburg CDP, Schenectady County	158	-	30	1 962	9	102	5.9	18	-	-
Duanesburg town, Schenectady County	2 307	207	641	1 965	33	1 624	6.3	105	43	24
Dundee village, Yates County	716	21	371	1940-	51	358	5.5	154	-	-
Dunkirk city, Chautauqua County	6 071	51	3 549	1940-	211	3 434	5.8	841	66	105
Dunkirk town, Chautauqua County	616	1	158	1 956	55	325	5.6	99	2	29
Durham town, Greene County	1 642	101	481	1 969	39	815	5.5	111	36	44
Eagle town, Wyoming County	531	50	195	1 961	31	317	6.1	52	33	33
Earlville village	324	2	239	1940-	5	226	6.4	26	6	3
Chenango County (part)	135	2	97	1940-	-	88	6.1	11	5	2
Madison County (part)	189	-	142	1940-	5	138	6.7	15	1	1
East Atlantic Beach CDP, Nassau County	965	26	247	1 952	34	627	6.3	120	17	8
East Aurora village, Erie County	2 704	107	1 359	1940-	45	1 607	6.2	269	30	9
East Bloomfield town, Ontario County	1 268	63	480	1 966	24	804	6.1	76	24	20
Eastchester CDP, Westchester County	7 919	123	2 562	1 951	439	4 131	5.6	1 942	28	-
Eastchester town, Westchester County	13 035	340	5 005	1 949	863	6 393	5.4	3 294	43	20
East Farmingdale CDP, Suffolk County	1 730	74	204	1 957	77	1 002	6.0	247	23	7
East Fishkill town, Dutchess County	8 467	1 032	657	1 974	152	6 585	7.2	502	63	57
East Garden City CDP, Nassau County	307	-	81	1 946	17	244	6.8	29	-	5
East Glenville CDP, Schenectady County	2 248	30	343	1 957	30	1 738	6.7	146	13	9
East Greenbush CDP, Rensselaer County	1 584	116	248	1 971	42	980	6.5	134	8	8
East Greenbush town, Rensselaer County	6 254	322	1 034	1 967	159	3 854	6.1	544	17	17
East Hampton village, Suffolk County	1 748	132	795	1 950	43	1 333	7.1	88	4	14
East Hampton town, Suffolk County	19 640	1 988	2 666	1 975	1 527	10 716	5.7	2 212	91	146
East Hampton North CDP, Suffolk County	2 222	274	347	1 976	110	1 146	5.6	212	-	4
East Hills village, Nassau County	2 265	-	145	1 955	-	2 192	8.1	-	6	-
East Islip CDP, Suffolk County	4 657	156	635	1 959	82	3 288	6.7	308	4	12
East Ithaca CDP, Tompkins County	1 067	10	54	1 980	76	364	4.8	184	-	8
East Kingston CDP, Ulster County	140	-	130	1940-	5	89	5.8	11	-	-
East Marion CDP, Suffolk County	747	40	150	1 962	10	484	6.1	31	6	-
East Massapequa CDP, Nassau County	6 535	62	382	1 956	275	5 156	6.8	466	24	20
East Meadow CDP, Nassau County	12 387	666	629	1 955	212	9 226	6.5	756	15	15
East Moriches CDP, Suffolk County	1 677	121	280	1 972	12	1 138	6.1	61	19	8
East Nassau village, Rensselaer County	255	16	121	1 945	3	158	6.0	13	8	5
East Northport CDP, Suffolk County	7 074	131	793	1 959	121	5 473	6.9	446	11	26
East Norwich CDP, Nassau County	950	-	123	1 955	11	864	7.4	17	11	11
Easton town, Washington County	953	73	383	1 957	2	587	6.2	47	25	20
East Otto town, Cattaraugus County	523	51	176	1 968	31	275	5.6	49	44	46
East Patchogue CDP, Suffolk County	7 766	235	1 002	1 967	309	4 193	5.7	1 468	7	14
Eastport CDP, Suffolk County	624	44	224	1 957	12	344	5.7	30	-	-
East Quogue CDP, Suffolk County	2 466	199	152	1 971	56	1 442	5.9	140	-	4
East Randolph village, Cattaraugus County	213	-	136	1940-	5	142	6.5	18	-	2
East Rochester village, Monroe County	2 919	-	1 277	1 945	84	1 397	5.4	354	14	28
East Rochester town, Monroe County	2 919	-	1 277	1 945	84	1 397	5.4	354	14	28
East Rockaway village, Nassau County	4 027	31	1 475	1 947	221	2 315	6.0	873	8	-
East Shoreham CDP, Suffolk County	1 810	99	26	1 973	-	1 663	7.4	30	-	6
East Syracuse village, Onondaga County	1 503	-	836	1940-	99	679	5.2	363	19	30
East Williston village, Nassau County	846	8	251	1 949	-	794	7.5	8	-	-
Eaton town, Madison County	1 802	79	645	1 957	123	937	5.6	223	16	35
Eatons Neck CDP, Suffolk County	546	16	41	1 965	5	461	7.1	18	-	-
Eden CDP, Erie County	1 273	27	308	1 957	-	876	6.2	98	-	-
Eden town, Erie County	2 995	144	909	1 956	-	2 140	6.4	158	6	6
Edinburg town, Saratoga County	1 916	142	236	1 968	111	632	4.9	325	85	93
Edmeston town, Otsego County	824	58	400	1 948	32	474	5.9	107	35	34
Edwards village, St. Lawrence County	199	-	125	1940-	8	140	6.7	23	2	2
Edwards town, St. Lawrence County	568	19	244	1 953	23	334	5.9	58	78	72
Elba village, Genesee County	260	3	151	1940-	11	186	6.3	21	2	2
Elba town, Genesee County	910	21	405	1 946	15	646	6.2	55	13	8
Elbridge village, Onondaga County	457	4	146	1 959	4	320	6.3	36	-	-

Table 20. **Physical Housing Characteristics: 2000**—Con.

[Data based on a sample (except Tables 65-68). For information on confidentiality protection, coverage, sampling error, and nonsampling error, see Appendix G. For location of definitions, see "How to Use This Census Report"]

State County Place and County Subdivision	Total housing units	Year structure built			Rooms			No bedrooms or 1 bedroom	Lacking complete plumbing facilities	Lacking complete kitchen facilities
		1995 to March 2000	1939 or earlier	Median	1 or 2	6 or more	Median			
PLACE AND COUNTY SUBDIVISION—Con.										
Elbridge town, Onondaga County	2 513	154	769	1 966	49	1 451	5.9	190	-	9
Elizabethtown town, Essex County	797	38	445	1940-	55	381	5.4	146	32	52
Ellenburg town, Clinton County	938	56	379	1 953	27	449	5.4	105	8	9
Ellenville village, Ulster County	1 767	7	539	1 951	129	704	5.0	343	20	21
Ellery town, Chautauqua County	2 639	207	653	1 962	108	1 447	5.7	194	45	45
Ellicott town, Chautauqua County	4 104	77	1 966	1 942	58	2 389	5.8	519	23	6
Ellicottville village, Cattaraugus County	574	23	294	1940-	36	346	6.3	53	2	3
Ellicottville town, Cattaraugus County	2 098	147	471	1 978	127	1 065	5.5	258	24	24
Ellington town, Chautauqua County	637	61	264	1 962	17	382	5.9	59	45	33
Ellisburg village, Jefferson County	96	-	73	1940-	-	71	6.5	3	5	5
Ellisburg town, Jefferson County	1 767	146	750	1 956	42	950	5.7	118	65	74
Elma town, Erie County	4 296	294	679	1 963	19	3 301	6.5	123	11	-
Elma Center CDP, Erie County	991	62	139	1 963	6	731	6.4	47	5	-
Elmira city, Chemung County	12 895	101	7 931	1940-	662	6 597	5.6	2 522	115	99
Elmira town, Chemung County	3 175	32	1 167	1 949	7	2 332	6.7	110	15	15
Elmira Heights village, Chemung County	1 989	19	1 002	1940-	117	965	5.4	487	9	17
Elmont CDP, Nassau County	10 151	114	1 606	1 951	324	6 367	6.0	1 142	18	47
Elmsford village, Westchester County	1 748	173	395	1 958	126	725	4.7	415	7	7
Elwood CDP, Suffolk County	3 485	87	127	1 963	4	3 036	7.6	63	7	-
Endicott village, Broome County	6 686	19	3 270	1 941	449	2 743	4.9	1 850	91	128
Endwell CDP, Broome County	5 421	28	687	1 957	50	3 317	6.0	608	7	7
Enfield town, Tompkins County	1 450	157	273	1 978	54	672	5.3	107	20	15
Ephratah town, Fulton County	724	67	226	1 966	4	418	5.9	36	14	17
Erin town, Chemung County	802	88	182	1 972	13	405	5.5	39	21	8
Erwin town, Steuben County	3 196	167	586	1 969	113	1 742	5.8	425	-	35
Esopus town, Ulster County	3 724	69	1 148	1 959	141	2 006	5.7	586	64	63
Esperance village, Schoharie County	157	6	91	1940-	-	100	6.0	6	-	-
Esperance town, Schoharie County	856	56	299	1 961	5	484	5.8	51	24	16
Essex town, Essex County	527	19	319	1940-	29	295	5.9	79	24	29
Evans town, Erie County	7 507	326	2 165	1 955	139	4 489	5.9	583	39	121
Evans Mills village, Jefferson County	278	6	129	1 945	12	152	5.8	69	5	7
Exeter town, Otsego County	542	33	216	1 959	29	282	5.6	69	19	18
Fabius village, Onondaga County	140	2	105	1940-	2	103	7.1	19	2	2
Fabius town, Onondaga County	779	53	366	1 946	19	577	6.7	56	14	14
Fairfield town, Herkimer County	613	50	261	1 954	14	397	6.2	36	19	20
Fair Haven village, Cayuga County	729	17	290	1 950	26	336	5.3	99	13	13
Fairmount CDP, Onondaga County	4 527	80	263	1 959	89	2 968	6.2	267	11	14
Fairport village, Monroe County	2 429	58	1 193	1 941	28	1 402	5.9	379	7	7
Fairview CDP, Dutchess County	2 008	89	462	1 956	63	1 077	5.6	262	6	-
Fairview CDP, Westchester County	967	-	159	1 961	94	382	4.7	194	12	-
Falconer village, Chautauqua County	1 219	12	815	1940-	26	614	5.5	250	-	3
Fallsburg town, Sullivan County	6 673	602	1 109	1 970	711	2 667	5.0	1 390	95	124
Farmersville town, Cattaraugus County	671	45	176	1 968	36	313	5.4	56	79	61
Farmingdale village, Nassau County	3 290	50	652	1 957	357	1 514	5.1	1 148	-	16
Farmington town, Ontario County	4 046	272	352	1 977	48	2 403	5.9	210	13	11
Farmingville CDP, Suffolk County	5 179	383	229	1 970	114	3 700	6.4	357	24	-
Farnham village, Erie County	125	-	99	1940-	1	66	5.6	11	-	-
Fayette town, Seneca County	1 680	99	672	1 958	20	1 059	6.1	91	-	-
Fayetteville village, Onondaga County	1 946	23	643	1 955	53	1 204	6.3	222	-	-
Fenner town, Madison County	659	73	170	1 976	11	368	5.9	30	3	3
Fenton town, Broome County	2 941	98	492	1 962	32	1 684	5.8	188	18	12
Fine town, St. Lawrence County	1 146	60	389	1 954	88	467	5.1	206	172	156
Fire Island CDP, Suffolk County	3 224	40	242	1 967	128	1 414	5.3	206	9	6
Firthcliffe CDP, Orange County	2 110	339	527	1 961	88	1 028	5.4	383	22	42
Fishers Island CDP, Suffolk County	622	32	392	1940-	11	451	6.7	33	2	-
Fishkill village, Dutchess County	1 018	11	197	1 971	125	248	3.8	514	4	-
Fishkill town, Dutchess County	7 059	290	472	1 972	490	3 249	5.3	1 592	13	17
Flanders CDP, Suffolk County	1 517	36	104	1 962	35	619	5.2	113	9	16
Fleischmanns village, Delaware County	290	6	180	1940-	14	146	5.5	69	12	3
Fleming town, Cayuga County	1 153	83	326	1 963	19	791	6.4	40	24	27
Floral Park village, Nassau County	5 912	43	3 094	1940-	166	4 168	6.4	824	-	7
Florence town, Oneida County	435	64	100	1 979	12	224	5.6	32	13	10
Florida town, Montgomery County	1 138	94	359	1 962	-	684	5.9	66	5	9
Florida village, Orange County	972	63	257	1 967	12	639	6.0	72	8	3
Flower Hill village, Nassau County	1 514	61	215	1 955	21	1 327	7.8	71	5	-
Floyd town, Oneida County	1 484	96	192	1 970	35	918	6.0	54	9	9
Fonda village, Montgomery County	405	11	244	1940-	5	190	5.3	70	-	3
Forestburgh town, Sullivan County	500	65	159	1 970	4	357	6.7	15	-	8
Forest Home CDP, Tompkins County	466	20	106	1 967	165	90	3.2	211	15	8
Forestport town, Oneida County	2 027	149	345	1 965	143	821	5.1	280	178	144
Forestville village, Chautauqua County	328	-	222	1940-	5	217	6.4	17	3	3
Fort Ann village, Washington County	207	9	119	1940-	13	120	5.9	28	-	6
Fort Ann town, Washington County	1 957	123	422	1 969	84	995	5.5	262	91	81
Fort Covington town, Franklin County	707	39	347	1 943	11	463	6.1	41	12	16
Fort Drum CDP, Jefferson County	2 281	184	25	1 988	153	957	5.2	199	18	10
Fort Edward village, Washington County	1 424	18	919	1940-	40	726	5.5	291	8	-
Fort Edward town, Washington County	2 487	43	1 367	1940-	54	1 361	5.7	365	22	28
Fort Johnson village, Montgomery County	220	2	153	1940-	-	164	6.2	-	2	7
Fort Montgomery CDP, Orange County	587	30	156	1 957	7	307	5.6	38	-	-
Fort Plain village, Montgomery County	1 104	19	775	1940-	14	600	5.7	146	4	4
Fort Salonga CDP, Suffolk County	3 327	179	350	1 965	20	2 946	7.6	65	5	20
Fowler town, St. Lawrence County	1 015	115	245	1 971	29	570	5.7	75	45	28
Frankfort village, Herkimer County	1 164	29	783	1940-	33	704	6.0	100	19	9
Frankfort town, Herkimer County	3 185	209	1 260	1 953	60	1 814	5.8	263	35	25
Franklin village, Delaware County	189	-	170	1940-	11	119	6.2	21	3	5
Franklin town, Delaware County	1 371	84	604	1 956	78	836	6.1	123	76	109
Franklin town, Franklin County	982	106	233	1 972	209	316	4.6	306	270	258
Franklin Square CDP, Nassau County	10 364	64	1 600	1 952	261	7 341	6.3	769	32	27
Franklinville village, Cattaraugus County	757	20	528	1940-	10	538	6.5	79	5	6

Table 20. **Physical Housing Characteristics: 2000**—Con.

[Data based on a sample (except Tables 65-68). For information on confidentiality protection, coverage, sampling error, and nonsampling error, see Appendix G. For location of definitions, see "How to Use This Census Report"]

State County Place and County Subdivision	Total housing units	Year structure built			Rooms			No bedrooms or 1 bedroom	Lacking complete plumbing facilities	Lacking complete kitchen facilities
		1995 to March 2000	1939 or earlier	Median	1 or 2	6 or more	Median			
PLACE AND COUNTY SUBDIVISION—Con.										
Franklinville town, Cattaraugus County	1 570	86	729	1 946	94	901	5.8	210	86	63
Fredonia village, Chautauqua County	3 835	82	1 621	1 948	123	2 102	5.7	475	6	-
Freedom town, Cattaraugus County	1 029	116	252	1 971	62	511	5.5	120	51	51
Freeport village, Nassau County	13 819	109	3 612	1 954	1 665	7 331	5.7	3 477	102	167
Freetown town, Cortland County	324	26	102	1 977	10	168	5.6	38	18	15
Freeville village, Tompkins County	224	2	116	1940-	4	108	5.4	59	2	-
Fremont town, Steuben County	458	39	184	1 962	19	285	6.1	41	25	29
Fremont town, Sullivan County	1 182	74	412	1 956	25	629	5.6	85	28	18
French Creek town, Chautauqua County	589	85	147	1 975	22	287	5.4	76	19	31
Frewsburg CDP, Chautauqua County	773	10	313	1 949	31	407	5.6	133	-	-
Friendship CDP, Allegany County	511	28	287	1940-	25	322	6.1	60	3	-
Friendship town, Allegany County	974	60	456	1 950	62	571	5.9	117	53	49
Fulton city, Oswego County	5 501	37	2 988	1940-	273	2 873	5.6	1 026	43	89
Fulton town, Schoharie County	799	47	326	1 961	66	420	5.6	106	89	90
Fultonville village, Montgomery County	316	9	221	1940-	5	171	5.7	43	3	6
Gaines town, Orleans County	1 637	109	497	1 973	31	772	5.4	178	-	-
Gainesville village, Wyoming County	120	-	93	1940-	5	68	5.9	17	-	-
Gainesville town, Wyoming County	945	66	494	1940-	14	575	6.0	74	8	13
Galen town, Wayne County	1 804	101	954	1940-	23	1 101	6.1	155	14	21
Galeville CDP, Onondaga County	2 111	76	138	1 956	101	987	5.4	316	-	-
Gallatin town, Columbia County	913	39	256	1 962	10	443	5.4	85	19	13
Galway village, Saratoga County	84	5	63	1940-	-	59	6.8	2	-	-
Galway town, Saratoga County	1 879	92	587	1 963	38	1 066	5.8	119	27	55
Gang Mills CDP, Steuben County	1 410	127	94	1 975	85	734	5.7	204	-	35
Garden City village, Nassau County	7 549	60	2 767	1 948	56	6 360	7.4	619	30	15
Garden City Park CDP, Nassau County	2 548	36	347	1 953	75	1 869	6.6	253	10	12
Garden City South CDP, Nassau County	1 411	4	214	1 948	7	1 075	6.7	39	8	8
Gardiner CDP, Ulster County	365	40	97	1 960	13	199	5.8	65	-	-
Gardiner town, Ulster County	2 255	264	360	1 974	77	1 269	5.9	296	22	14
Gardnertown CDP, Orange County	1 714	73	324	1 955	17	1 057	5.9	86	-	-
Gasport CDP, Niagara County	491	31	157	1 963	9	312	6.2	18	-	26
Gates town, Monroe County	12 054	555	956	1 967	314	6 780	5.7	1 501	47	12
Gates-North Gates CDP, Monroe County	6 361	284	450	1 966	251	3 173	5.5	1 018	24	6
Geddes town, Onondaga County	7 611	85	2 114	1 953	178	5 061	6.1	614	40	39
Genesee town, Allegany County	804	63	225	1 972	29	443	5.8	46	35	33
Genesee Falls town, Wyoming County	176	19	88	1 940	2	123	6.7	6	-	-
Geneseo village, Livingston County	1 768	144	600	1 964	93	913	5.6	286	-	7
Geneseo town, Livingston County	2 663	245	898	1 965	93	1 522	5.8	330	-	7
Geneva city	5 573	25	3 637	1940-	324	2 895	5.6	1 160	21	5
Ontario County (part)	5 573	25	3 637	1940-	324	2 895	5.6	1 160	21	5
Seneca County (part)	-	-	-	-	-	-	-	-	-	-
Geneva town, Ontario County	1 532	80	263	1 965	26	860	5.8	138	6	-
Genoa town, Cayuga County	927	37	380	1 957	28	541	6.0	70	31	25
Georgetown town, Madison County	322	13	181	1940-	6	222	6.4	24	16	19
German town, Chenango County	234	40	34	1 979	23	82	4.8	41	51	54
German Flatts town, Herkimer County	5 853	59	3 051	1940-	180	3 374	5.9	799	40	39
Germantown CDP, Columbia County	427	-	225	1940-	21	262	6.0	49	6	3
Germantown town, Columbia County	984	75	469	1 944	29	582	5.9	130	10	7
Gerry town, Chautauqua County	730	38	230	1 964	27	391	5.7	49	15	13
Ghent CDP, Columbia County	251	-	102	1 948	-	110	5.3	17	-	-
Ghent town, Columbia County	2 244	141	711	1 966	71	1 193	5.7	208	11	15
Gilbertsville village, Otsego County	200	-	159	1940-	-	145	7.2	20	-	-
Gilboa town, Schoharie County	996	70	238	1 973	64	517	5.6	91	73	69
Gilgo-Oak Beach-Captree CDP, Suffolk County	248	-	52	1 955	2	167	6.2	16	-	-
Glasco CDP, Ulster County	716	31	184	1 958	38	393	5.7	86	-	-
Glen town, Montgomery County	863	57	405	1 949	14	510	5.9	79	11	17
Glen Cove city, Nassau County	9 734	398	2 145	1 955	582	5 334	5.7	1 668	62	134
Glen Head CDP, Nassau County	1 717	43	363	1 955	36	1 288	6.9	81	7	7
Glen Park village, Jefferson County	185	2	137	1940-	6	111	6.0	16	-	-
Glens Falls city, Warren County	6 824	45	3 833	1940-	304	3 306	5.4	1 513	42	26
Glens Falls North CDP, Warren County	3 689	210	205	1 975	94	1 948	5.7	540	34	37
Glenville town, Schenectady County	11 547	380	3 420	1 954	199	7 740	6.3	1 096	19	40
Glenwood Landing CDP, Nassau County	1 284	19	450	1 951	6	1 014	6.8	56	12	-
Gloversville city, Fulton County	7 540	43	5 071	1940-	288	3 953	5.6	1 287	62	55
Golden's Bridge CDP, Westchester County	587	61	141	1 969	-	375	6.4	32	-	-
Gordon Heights CDP, Suffolk County	945	239	35	1 981	10	598	6.0	51	5	-
Gorham town, Ontario County	1 900	157	729	1 955	60	1 119	5.9	173	12	6
Goshen village, Orange County	2 180	315	647	1 964	146	915	5.0	523	-	10
Goshen town, Orange County	4 320	508	1 052	1 970	194	2 530	6.2	693	27	44
Gouverneur village, St. Lawrence County	1 797	29	937	1940-	52	868	5.4	246	18	18
Gouverneur town, St. Lawrence County	2 724	106	1 196	1 950	59	1 396	5.6	324	27	27
Gowanda village	1 273	5	729	1940-	21	659	5.6	195	6	12
Cattaraugus County (part)	831	-	521	1940-	1	488	5.8	110	6	8
Erie County (part)	442	5	208	1 943	20	171	4.9	85	-	4
Grafton town, Rensselaer County	1 059	65	375	1 962	7	542	5.6	68	17	10
Granby town, Oswego County	2 869	236	497	1 974	30	1 434	5.5	164	9	16
Grand Island town, Erie County	7 354	377	334	1 969	184	5 201	6.4	518	18	6
Grand View-on-Hudson village, Rockland County	141	-	93	1940-	-	115	7.3	6	-	-
Granger town, Allegany County	357	51	99	1 973	44	135	4.8	66	94	90
Granville village, Washington County	1 126	24	694	1940-	42	526	5.3	197	6	15
Granville town, Washington County	2 635	122	1 213	1 950	60	1 434	5.7	272	27	42
Great Bend CDP, Jefferson County	320	28	125	1 965	8	104	5.0	47	7	-
Great Neck village, Nassau County	3 442	130	1 067	1 951	221	2 242	6.6	579	12	-
Great Neck Estates village, Nassau County	965	4	489	1940-	4	824	8.2	66	4	-
Great Neck Gardens CDP, Nassau County	371	8	123	1 946	-	359	7.6	12	-	-
Great Neck Plaza village, Nassau County	3 892	261	543	1 958	825	321	3.4	2 252	-	79
Great River CDP, Suffolk County	513	6	40	1 965	-	437	7.3	29	-	-

Table 20. **Physical Housing Characteristics: 2000**—Con.

[Data based on a sample (except Tables 65-68). For information on confidentiality protection, coverage, sampling error, and nonsampling error, see Appendix G.
For location of definitions, see "How to Use This Census Report"]

State County Place and County Subdivision	Total housing units	Year structure built			Rooms			No bedrooms or 1 bedroom	Lacking complete plumbing facilities	Lacking complete kitchen facilities
		1995 to March 2000	1939 or earlier	Median	1 or 2	6 or more	Median			
PLACE AND COUNTY SUBDIVISION—Con.										
Great Valley town, Cattaraugus County	1 207	188	329	1 974	22	628	5.6	64	53	44
Greece CDP, Monroe County	6 143	79	221	1 964	65	3 776	5.9	662	-	-
Greece town, Monroe County	38 315	2 173	3 144	1 967	725	22 978	5.9	4 365	92	64
Greenburgh town, Westchester County	34 084	1 238	8 412	1 956	1 862	17 991	5.7	6 840	136	147
Greene village, Chenango County	794	19	437	1940-	38	405	5.6	154	8	4
Greene town, Chenango County	2 546	130	849	1 962	59	1 392	5.8	274	80	70
Greenfield town, Saratoga County	3 222	548	524	1 978	81	1 723	5.7	328	9	-
Green Island village, Albany County	1 188	54	813	1940-	27	621	5.6	141	-	9
Green Island town, Albany County	1 188	54	813	1940-	27	621	5.6	141	-	9
Greenlawn CDP, Suffolk County	4 639	121	421	1 961	228	3 330	6.8	575	14	19
Greenport town, Columbia County	1 896	93	354	1 960	64	904	5.4	238	17	13
Greenport village, Suffolk County	1 075	34	758	1940-	44	486	5.3	163	3	4
Greenport West CDP, Suffolk County	1 279	65	259	1 963	2	624	5.4	138	9	11
Greenvale CDP, Nassau County	385	15	127	1 948	-	237	6.1	41	-	-
Greenville CDP, Greene County	231	22	95	1 952	17	107	5.3	27	-	-
Greenville town, Greene County	1 694	99	440	1 967	47	926	5.7	199	31	19
Greenville town, Orange County	1 365	172	151	1 978	11	931	6.2	48	15	14
Greenville CDP, Westchester County	3 447	44	891	1 958	320	1 702	5.4	908	7	22
Greenwich village, Washington County	843	5	632	1940-	13	534	6.3	139	2	6
Greenwich town, Washington County	2 101	88	1 093	1940-	63	1 321	6.2	244	15	24
Greenwood town, Steuben County	439	25	219	1 941	32	246	6.0	53	45	39
Greenwood Lake village, Orange County	1 534	10	312	1 954	122	698	5.3	346	-	-
Greig town, Lewis County	1 159	101	230	1 975	75	583	5.5	128	141	106
Groton village, Tompkins County	1 028	42	594	1940-	45	593	6.1	167	3	8
Groton town, Tompkins County	2 271	168	1 063	1 948	63	1 447	6.2	218	15	8
Grove town, Allegany County	444	73	101	1 973	53	170	4.8	81	91	87
Groveland town, Livingston County	648	25	225	1 954	6	436	6.3	51	10	10
Guilderland town, Albany County	13 928	1 043	1 293	1 973	422	7 801	5.9	2 132	28	17
Guilford town, Chenango County	1 493	140	510	1 970	37	758	5.5	117	53	66
Hadley town, Saratoga County	990	78	196	1 972	43	443	5.3	119	21	17
Hagaman village, Montgomery County	581	12	231	1 948	11	344	5.9	44	-	-
Hague town, Warren County	1 047	34	240	1 963	91	493	5.4	141	42	44
Halcott town, Greene County	285	6	52	1 969	14	128	5.3	70	21	22
Halesite CDP, Suffolk County	1 041	9	300	1 953	38	789	7.1	117	-	6
Halfmoon town, Saratoga County	8 172	1 483	480	1 982	255	3 413	5.1	1 095	27	19
Hamburg village, Erie County	4 156	63	1 467	1 952	177	2 653	6.1	468	-	13
Hamburg town, Erie County	22 830	1 324	4 266	1 962	506	12 691	5.7	1 868	76	46
Hamden town, Delaware County	902	46	322	1 963	55	505	5.7	97	17	23
Hamilton village, Madison County	783	29	497	1940-	48	467	6.2	157	5	2
Hamilton town, Madison County	1 714	84	965	1940-	82	1 093	6.4	236	13	18
Hamlin town, Monroe County	3 503	102	719	1 973	43	2 239	6.2	221	-	7
Hammond village, St. Lawrence County	149	5	117	1940-	5	90	6.4	22	6	4
Hammond town, St. Lawrence County	1 376	82	548	1 956	63	529	4.9	180	68	80
Hammondsport village, Steuben County	383	2	320	1940-	17	267	6.5	58	-	6
Hampton town, Washington County	435	60	97	1 977	19	226	5.6	49	24	18
Hampton Bays CDP, Suffolk County	6 881	528	491	1 971	340	3 142	5.3	856	53	30
Hamptonburgh town, Orange County	1 578	147	253	1 975	25	1 276	7.2	63	-	-
Hampton Manor CDP, Rensselaer County	1 108	28	301	1 951	50	604	5.7	85	-	-
Hancock village, Delaware County	594	8	333	1940-	21	306	5.6	83	7	13
Hancock town, Delaware County	2 512	289	768	1 965	136	1 195	5.4	274	117	117
Hannibal village, Oswego County	233	8	123	1940-	4	142	6.1	14	-	-
Hannibal town, Oswego County	1 962	249	476	1 977	4	902	5.4	94	8	8
Hanover town, Chautauqua County	3 501	148	1 678	1 943	37	2 090	6.0	270	26	59
Harbor Hills CDP, Nassau County	190	28	-	1 949	-	190	8.2	-	-	-
Harbor Isle CDP, Nassau County	518	10	-	1 957	-	492	6.7	-	-	-
Hardenburgh town, Ulster County	299	15	83	1 963	19	147	5.4	62	13	13
Harford town, Cortland County	363	50	136	1 969	5	193	5.7	27	5	5
Harmony town, Chautauqua County	916	57	387	1 954	13	577	6.1	56	29	25
Harpersfield town, Delaware County	913	50	308	1 966	15	508	5.8	59	17	19
Harrietstown town, Franklin County	3 417	98	1 780	1940-	461	1 390	4.8	915	68	70
Harriman village, Orange County	962	50	136	1 983	47	376	5.0	137	6	5
Harrisburg town, Lewis County	205	43	66	1 975	23	87	5.1	39	34	34
Harris Hill CDP, Erie County	1 952	212	179	1 957	-	1 566	6.9	59	-	-
Harrison village, Westchester County	8 657	395	2 518	1 956	193	4 976	6.0	1 294	5	35
Harrison town, Westchester County	8 657	395	2 518	1 956	193	4 976	6.0	1 294	5	35
Harrisville village, Lewis County	314	4	204	1940-	2	198	6.2	54	-	4
Hartford town, Washington County	885	84	226	1 974	29	523	5.9	81	-	-
Hartland town, Niagara County	1 582	103	726	1 949	22	1 020	6.1	82	9	-
Hartsdale CDP, Westchester County	4 482	12	745	1 957	237	2 070	5.2	1 129	6	13
Hartsville town, Steuben County	377	45	100	1 973	26	205	5.7	46	58	53
Hartwick town, Otsego County	1 098	93	444	1 958	34	639	6.0	77	24	23
Hastings town, Oswego County	3 635	411	570	1 975	103	1 944	5.7	378	23	51
Hastings-on-Hudson village, Westchester County	3 193	6	1 659	1940-	140	1 754	5.8	620	34	20
Hauppauge CDP, Suffolk County	7 143	476	136	1 967	182	5 229	7.1	752	41	29
Haverstraw village, Rockland County	2 910	45	1 097	1 954	340	958	4.5	1 006	31	23
Haverstraw town, Rockland County	11 538	294	1 787	1 969	907	5 025	5.1	3 053	91	47
Haviland CDP, Dutchess County	1 415	19	100	1 965	25	912	6.0	98	8	27
Hawthorne CDP, Westchester County	1 583	46	434	1 953	33	1 193	6.6	127	-	10
Head of the Harbor village, Suffolk County	501	53	123	1 967	2	467	9.0+	15	3	-
Hebron town, Washington County	906	93	385	1 969	34	460	5.5	88	39	45
Hector town, Schuyler County	2 378	193	869	1 964	101	1 285	5.7	219	85	77
Hempstead village, Nassau County	15 563	388	2 810	1 955	2 794	6 175	4.7	5 669	200	116
Hempstead town, Nassau County	252 286	3 000	55 790	1 952	10 182	178 463	6.5	29 456	1 066	973
Henderson town, Jefferson County	1 560	51	525	1 958	100	590	5.0	230	103	61
Henrietta town, Monroe County	13 243	771	608	1 969	609	8 122	6.1	1 543	40	55
Heritage Hills CDP, Westchester County	2 355	284	16	1 984	15	595	4.8	405	-	-
Herkimer village, Herkimer County	3 557	6	2 019	1940-	157	1 868	5.6	644	11	58
Herkimer town, Herkimer County	4 530	37	2 291	1940-	162	2 502	5.7	696	32	79
Hermon village, St. Lawrence County	150	5	118	1940-	-	124	7.1	6	2	2

Table 20. **Physical Housing Characteristics: 2000**—Con.

[Data based on a sample (except Tables 65-68). For information on confidentiality protection, coverage, sampling error, and nonsampling error, see Appendix G. For location of definitions, see "How to Use This Census Report"]

State County Place and County Subdivision	Total housing units	Year structure built			Rooms			No bedrooms or 1 bedroom	Lacking complete plumbing facilities	Lacking complete kitchen facilities
		1995 to March 2000	1939 or earlier	Median	1 or 2	6 or more	Median			
PLACE AND COUNTY SUBDIVISION—Con.										
Hermon town, St. Lawrence County	591	37	252	1 953	44	319	5.7	73	39	36
Herricks CDP, Nassau County	1 371	17	219	1 951	-	1 137	6.7	42	9	-
Herrings village, Jefferson County	45	3	32	1940-	-	33	6.0	2	-	-
Heuvelton village, St. Lawrence County	331	7	217	1940-	10	216	6.3	38	-	2
Hewlett CDP, Nassau County	2 735	19	943	1 949	110	1 552	6.0	407	9	-
Hewlett Bay Park village, Nassau County	162	3	76	1 942	3	159	9.0+	3	-	2
Hewlett Harbor village, Nassau County	439	6	47	1 955	-	427	9.0+	2	-	-
Hewlett Neck village, Nassau County	162	4	63	1 948	-	151	9.0+	-	-	-
Hicksville CDP, Nassau County	13 912	49	1 106	1 954	233	10 745	6.5	941	50	32
High Falls CDP, Ulster County	278	-	78	1 953	17	144	5.6	24	-	-
Highland town, Sullivan County	1 558	115	368	1 966	71	726	5.3	133	-	17
Highland CDP, Ulster County	1 980	36	628	1 959	120	919	5.3	392	6	6
Highland Falls village, Orange County	1 682	28	641	1 951	84	753	5.3	327	21	14
Highland Mills CDP, Orange County	1 271	169	124	1 982	25	834	6.3	63	-	7
Highlands town, Orange County	3 414	282	1 184	1 954	95	1 899	5.7	392	21	14
Hillburn village, Rockland County	262	-	171	1940-	5	208	6.3	17	-	5
Hillcrest CDP, Rockland County	2 036	43	198	1 965	133	1 368	6.6	285	5	-
Hillsdale town, Columbia County	1 133	59	383	1 957	20	687	6.0	80	7	10
Hillside CDP, Ulster County	349	-	15	1 965	-	296	7.6	5	-	-
Hillside Lake CDP, Dutchess County	676	139	52	1 968	17	450	6.6	41	-	-
Hilton village, Monroe County	2 131	99	203	1 975	33	1 211	5.8	150	-	20
Hinsdale town, Cattaraugus County	1 136	83	258	1 972	79	500	5.3	131	91	91
Hobart village, Delaware County	188	3	128	1940-	2	132	7.0	20	-	-
Holbrook CDP, Suffolk County	9 163	937	217	1 974	203	6 425	6.6	1 036	11	-
Holland CDP, Erie County	491	10	227	1 945	6	269	5.7	59	8	8
Holland town, Erie County	1 408	90	442	1 963	18	798	5.8	125	14	14
Holland Patent village, Oneida County	224	2	141	1940-	21	124	5.8	51	-	5
Holley village, Orleans County	885	4	549	1940-	56	408	5.3	175	6	30
Holtsville CDP, Suffolk County	5 409	473	164	1 973	32	3 815	6.6	287	4	4
Homer village, Cortland County	1 460	21	709	1 942	46	842	6.0	236	13	6
Homer town, Cortland County	2 603	76	1 158	1 950	46	1 640	6.2	269	13	6
Honeoye Falls village, Monroe County	1 158	76	444	1 955	18	568	5.5	251	-	-
Hoosick town, Rensselaer County	2 879	145	1 550	1940-	43	1 687	5.9	363	6	39
Hoosick Falls village, Rensselaer County	1 553	14	1 018	1940-	9	864	5.8	285	-	13
Hope town, Hamilton County	294	46	65	1 964	17	115	5.1	35	27	25
Hopewell town, Ontario County	1 342	112	401	1 975	72	754	5.8	120	19	50
Hopewell Junction CDP, Dutchess County	933	82	161	1 966	57	592	6.1	152	22	22
Hopkinton town, St. Lawrence County	640	42	211	1 963	21	332	5.6	69	75	70
Horicon town, Warren County	1 767	120	358	1 971	91	834	5.4	232	60	54
Hornby town, Steuben County	659	56	156	1 969	7	365	5.7	39	2	9
Hornell city, Steuben County	4 100	40	2 923	1940-	88	2 439	6.0	586	15	35
Hornellsville town, Steuben County	1 830	132	495	1 963	37	1 027	5.8	118	27	22
Horseheads village, Chemung County	2 999	42	719	1 954	58	1 459	5.4	419	-	6
Horseheads town, Chemung County	8 359	246	2 041	1 957	258	4 566	5.7	1 115	9	35
Horseheads North CDP, Chemung County	1 151	36	86	1 965	19	706	6.1	95	-	10
Houghton CDP, Allegany County	331	23	71	1 962	39	182	6.0	80	2	8
Hounsfield town, Jefferson County	1 843	121	777	1 951	65	905	5.5	185	16	13
Howard town, Steuben County	709	65	228	1 970	45	359	5.5	91	47	51
Hudson city, Columbia County	3 347	20	2 105	1940-	220	1 215	4.9	903	14	47
Hudson Falls village, Washington County	3 120	33	1 669	1940-	165	1 481	5.4	577	30	15
Hume town, Allegany County	881	48	473	1940-	58	513	6.0	115	56	61
Humphrey town, Cattaraugus County	446	61	82	1 977	48	139	4.8	91	75	61
Hunter village, Greene County	631	18	190	1 968	61	237	5.0	127	6	10
Hunter town, Greene County	2 840	75	953	1 963	119	1 242	5.2	362	55	60
Huntington CDP, Suffolk County	7 288	209	1 772	1 955	305	5 261	6.9	982	10	45
Huntington town, Suffolk County	67 708	2 810	8 073	1 961	1 526	53 330	7.2	4 810	147	259
Huntington Bay village, Suffolk County	560	11	237	1 948	-	538	9.0+	2	2	2
Huntington Station CDP, Suffolk County	10 021	185	1 211	1 957	457	6 555	6.2	1 109	26	61
Hurley CDP, Ulster County	1 496	6	186	1 961	6	1 007	6.3	57	6	6
Hurley town, Ulster County	2 946	79	412	1 963	41	1 885	6.2	199	34	27
Huron town, Wayne County	1 618	106	393	1 966	46	733	5.3	142	17	20
Hyde Park town, Dutchess County	7 704	264	1 056	1 965	231	4 577	6.0	813	42	54
Ilion village, Herkimer County	3 626	6	2 056	1940-	142	2 087	5.9	580	8	-
Independence town, Allegany County	474	40	236	1 940	13	287	6.0	46	33	25
Indian Lake town, Hamilton County	1 722	80	460	1 966	131	576	4.8	284	108	105
Inlet town, Hamilton County	1 014	90	372	1 954	56	356	5.1	131	182	106
Interlaken village, Seneca County	278	6	206	1940-	3	166	6.0	33	2	-
Inwood CDP, Nassau County	3 122	46	1 194	1 947	285	1 242	4.9	791	22	30
Ira town, Cayuga County	867	87	393	1 959	4	584	6.4	22	8	15
Irondequoit town, Monroe County	23 040	380	5 929	1 954	613	13 693	5.9	2 481	100	88
Irondequoit CDP, Monroe County	23 040	380	5 929	1 954	613	13 693	5.9	2 481	100	88
Irvington village, Westchester County	2 601	126	737	1 956	68	1 446	5.8	407	-	-
Ischua town, Cattaraugus County	481	42	119	1 973	51	229	5.4	71	71	66
Islandia village, Suffolk County	1 031	31	35	1 968	41	756	6.7	163	7	-
Island Park village, Nassau County	1 740	-	366	1 955	90	847	5.4	306	15	13
Islip CDP, Suffolk County	7 013	485	1 115	1 963	330	4 670	6.3	1 023	22	22
Islip town, Suffolk County	104 335	4 523	9 883	1 965	3 346	68 494	6.3	12 059	545	465
Islip Terrace CDP, Suffolk County	1 784	6	350	1 961	36	1 398	6.7	93	-	-
Italy town, Yates County	578	52	121	1 974	50	233	5.1	98	38	30
Ithaca city, Tompkins County	10 716	488	5 207	1 942	2 117	3 477	4.3	4 092	131	201
Ithaca town, Tompkins County	6 818	709	944	1 970	847	3 333	5.4	1 516	31	108
Jackson town, Washington County	1 077	68	386	1 959	47	469	5.3	113	26	23
Jamesport CDP, Suffolk County	964	76	148	1 964	7	730	6.4	54	-	9
Jamestown city, Chautauqua County	15 027	70	9 613	1940-	717	7 019	5.4	2 940	70	184
Jamestown West CDP, Chautauqua County	1 034	20	305	1 953	-	657	6.0	94	5	-
Jasper town, Steuben County	521	45	230	1 956	15	310	6.3	39	84	79
Java town, Wyoming County	1 035	24	413	1 951	54	587	6.0	127	8	24
Jay town, Essex County	1 443	102	558	1 963	57	661	5.3	141	46	53
Jefferson town, Schoharie County	904	58	265	1 973	26	511	5.8	64	40	37

Table 20. **Physical Housing Characteristics: 2000**—Con.

[Data based on a sample (except Tables 65-68). For information on confidentiality protection, coverage, sampling error, and nonsampling error, see Appendix G. For location of definitions, see "How to Use This Census Report"]

State County Place and County Subdivision	Total housing units	Year structure built			Rooms			No bedrooms or 1 bedroom	Lacking complete plumbing facilities	Lacking complete kitchen facilities
		1995 to March 2000	1939 or earlier	Median	1 or 2	6 or more	Median			
PLACE AND COUNTY SUBDIVISION—Con.										
Jefferson Heights CDP, Greene County	405	-	96	1 956	8	213	5.6	59	-	-
Jefferson Valley-Yorktown CDP, Westchester County	5 526	169	193	1 970	99	3 834	6.6	498	20	9
Jeffersonville village, Sullivan County	203	2	113	1940-	2	110	5.8	50	2	-
Jericho CDP, Nassau County	4 607	10	131	1 960	106	3 802	7.2	325	-	2
Jerusalem town, Yates County	2 532	154	771	1 964	180	1 228	5.4	307	103	126
Jewett town, Greene County	1 026	44	193	1 972	72	543	5.6	118	28	26
Johnsburg town, Warren County	1 714	89	489	1 967	90	696	5.1	220	87	76
Johnson City village, Broome County	7 651	146	3 212	1 944	399	3 269	5.1	1 624	23	54
Johnstown city, Fulton County	3 976	42	2 498	1940-	62	2 202	5.8	493	19	38
Johnstown town, Fulton County	2 731	177	662	1 962	104	1 643	5.9	197	134	134
Jordan village, Onondaga County	540	22	346	1940-	16	319	6.1	83	-	3
Junius town, Seneca County	532	53	161	1 973	10	304	6.0	30	18	12
Kaser village, Rockland County	678	326	12	1 994	6	264	4.9	59	-	10
Keene town, Essex County	981	51	426	1 947	105	506	5.6	167	91	93
Keeseville village	823	39	459	1940-	39	423	5.6	82	10	14
Clinton County (part)	455	24	253	1940-	27	230	5.5	51	2	2
Essex County (part)	368	15	206	1940-	12	193	5.6	31	8	12
Kendall town, Orleans County	1 127	42	365	1 962	-	759	6.4	11	14	13
Kenmore village, Erie County	7 459	31	3 983	1940-	335	4 496	5.8	955	28	113
Kensington village, Nassau County	451	11	211	1 947	5	362	8.0	33	2	-
Kent town, Putnam County	5 353	268	662	1 961	115	3 228	6.0	463	11	11
Kerhonkson CDP, Ulster County	815	39	223	1 954	39	337	5.2	126	28	28
Kiantone town, Chautauqua County	540	18	199	1 953	7	373	6.2	29	3	7
Kinderhook village, Columbia County	573	26	243	1 952	13	393	6.5	59	-	-
Kinderhook town, Columbia County	3 434	215	990	1 968	96	2 060	6.0	323	22	8
Kingsbury town, Washington County	4 823	138	2 040	1 948	188	2 539	5.6	668	53	47
Kings Park CDP, Suffolk County	5 540	90	586	1 964	232	3 912	6.8	758	17	17
Kings Point village, Nassau County	1 455	62	270	1 955	15	1 303	8.4	35	7	7
Kingston city, Ulster County	10 601	70	5 264	1 940	817	4 256	5.0	2 934	35	90
Kingston town, Ulster County	398	22	52	1 967	7	197	5.5	15	3	1
Kirkland town, Oneida County	3 591	90	1 352	1 955	60	2 260	6.1	432	4	20
Kirkwood town, Broome County	2 469	98	392	1 964	43	1 245	5.5	274	30	32
Kiryas Joel village, Orange County	2 253	522	12	1 986	-	1 297	5.9	99	3	3
Knox town, Albany County	1 038	58	284	1 972	6	693	6.2	55	14	18
Kortright town, Delaware County	993	60	313	1 974	72	521	5.6	131	28	26
Lackawanna city, Erie County	8 982	76	2 955	1 950	280	3 763	5.2	1 190	133	226
Lacona village, Oswego County	268	5	167	1940-	-	158	5.9	35	-	-
La Fargeville CDP, Jefferson County	241	-	136	1940-	-	149	6.1	37	-	-
LaFayette town, Onondaga County	1 925	38	329	1 965	27	1 256	6.2	146	26	40
La Grange town, Dutchess County	5 218	535	503	1 968	62	4 100	7.1	277	8	6
Lake Carmel CDP, Putnam County	3 167	121	447	1 957	60	1 774	5.7	263	11	11
Lake Erie Beach CDP, Erie County	2 126	55	610	1 951	-	1 212	5.8	102	-	17
Lake George village, Warren County	578	9	157	1 956	63	231	4.7	151	2	6
Lake George town, Warren County	2 456	210	393	1 968	151	1 200	5.4	391	26	22
Lake Grove village, Suffolk County	3 519	260	117	1 967	172	2 341	6.7	499	14	8
Lake Katrine CDP, Ulster County	887	17	116	1 966	52	276	4.8	194	4	-
Lakeland CDP, Onondaga County	1 111	49	122	1 966	23	703	6.0	29	-	-
Lake Luzerne town, Warren County	1 949	84	284	1 966	62	887	5.3	170	29	24
Lake Luzerne-Hadley CDP	1 321	32	278	1 962	33	592	5.3	133	8	4
Saratoga County (part)	472	10	111	1 968	19	224	5.4	55	5	4
Warren County (part)	849	22	167	1 959	14	368	5.3	78	3	-
Lake Mohegan CDP, Westchester County	2 039	243	276	1 968	41	1 031	5.5	303	11	25
Lake Placid village, Essex County	1 784	52	895	1940-	185	617	4.5	565	27	36
Lake Pleasant town, Hamilton County	1 430	82	239	1 962	68	491	4.8	199	136	122
Lake Ronkonkoma CDP, Suffolk County	6 942	482	540	1 967	386	4 218	6.1	1 167	30	14
Lake Success village, Nassau County	824	8	46	1 953	-	769	7.9	8	-	-
Lakeview CDP, Nassau County	1 569	40	213	1 956	-	1 265	6.9	35	-	5
Lakewood village, Chautauqua County	1 726	116	470	1 954	128	982	5.8	294	-	46
Lancaster village, Erie County	4 908	43	1 706	1 953	144	2 466	5.5	575	20	36
Lancaster town, Erie County	15 627	1 505	3 382	1 964	308	9 444	5.9	1 427	39	73
Lansing village, Tompkins County	1 666	47	62	1 975	190	390	4.1	501	-	-
Lansing town, Tompkins County	4 647	308	696	1 973	363	2 076	5.2	969	28	33
Lapeer town, Cortland County	266	29	99	1 968	4	178	6.2	18	3	3
Larchmont village, Westchester County	2 470	9	1 586	1940-	77	1 595	7.0	587	16	-
Lattingtown village, Nassau County	689	27	190	1 957	2	641	9.0+	11	3	-
Laurel CDP, Suffolk County	680	70	117	1 965	2	489	6.5	24	-	-
Laurel Hollow village, Nassau County	639	33	123	1 964	5	601	9.0+	11	5	8
Laurens village, Otsego County	131	-	106	1940-	9	76	6.0	29	1	1
Laurens town, Otsego County	1 160	115	460	1 959	47	768	6.1	112	17	17
Lawrence village, Nassau County	2 297	15	679	1 951	76	1 699	7.7	366	-	-
Lawrence town, St. Lawrence County	668	56	271	1 960	13	379	5.9	34	15	13
Lebanon town, Madison County	631	59	201	1 971	19	373	6.0	60	13	12
Ledyard town, Cayuga County	888	49	358	1 962	21	616	6.3	106	54	46
Lee town, Oneida County	2 699	193	401	1 970	59	1 632	5.9	137	42	35
Leeds CDP, Greene County	206	5	85	1 943	-	75	5.1	29	-	-
Leicester village, Livingston County	193	12	84	1 951	-	122	6.3	14	-	4
Leicester town, Livingston County	900	57	349	1 962	4	531	6.0	52	-	11
Lenox town, Madison County	3 877	156	1 360	1 955	86	2 095	5.7	430	21	9
Leon town, Cattaraugus County	466	43	172	1 967	15	269	5.9	61	120	119
Le Ray town, Jefferson County	5 258	450	609	1 985	229	2 253	5.2	495	41	47
Le Roy village, Genesee County	2 002	19	1 118	1940-	65	976	5.4	481	13	13
Le Roy town, Genesee County	3 192	46	1 408	1 950	81	1 756	5.7	519	22	22
Levittown CDP, Nassau County	17 409	10	310	1 950	228	14 057	6.6	776	80	69
Lewis town, Essex County	615	86	195	1 968	25	265	5.3	76	51	54
Lewis town, Lewis County	451	64	138	1 968	47	244	5.8	80	69	68
Lewisboro town, Westchester County	4 465	312	803	1 973	69	3 425	7.4	317	19	47
Lewiston village, Niagara County	1 351	6	265	1 955	34	655	5.4	164	10	24

Table 20. **Physical Housing Characteristics: 2000**—Con.

[Data based on a sample (except Tables 65-68). For information on confidentiality protection, coverage, sampling error, and nonsampling error, see Appendix G. For location of definitions, see "How to Use This Census Report"]

State County Place and County Subdivision	Total housing units	Year structure built			Rooms			No bedrooms or 1 bedroom	Lacking complete plumbing facilities	Lacking complete kitchen facilities
		1995 to March 2000	1939 or earlier	Median	1 or 2	6 or more	Median			
PLACE AND COUNTY SUBDIVISION—Con.										
Lewiston town, Niagara County	6 147	484	907	1 959	79	4 004	6.1	375	18	71
Lexington town, Greene County	857	51	226	1 961	35	385	5.3	101	26	31
Leyden town, Lewis County	821	61	381	1 951	20	446	5.7	52	24	26
Liberty village, Sullivan County	2 099	39	701	1 954	148	785	4.5	586	5	44
Liberty town, Sullivan County	5 338	227	1 139	1 959	268	2 195	5.1	950	82	131
Lido Beach CDP, Nassau County	1 308	6	271	1 960	60	820	6.7	302	-	-
Lima village, Livingston County	799	78	296	1 966	40	388	5.4	127	8	4
Lima town, Livingston County	1 610	126	511	1 969	40	928	5.9	154	8	4
Lime Lake-Machias CDP, Cattaraugus County	845	88	219	1 955	19	388	5.3	78	24	8
Limestone village, Cattaraugus County	190	12	66	1 958	4	82	5.2	22	5	6
Lincklaen town, Chenango County	239	31	74	1 971	26	114	5.4	35	51	48
Lincoln town, Madison County	692	51	201	1 973	10	466	6.2	45	3	5
Lincolndale CDP, Westchester County	688	74	75	1 969	8	455	6.4	49	23	5
Lincoln Park CDP, Ulster County	1 113	-	154	1 959	45	463	5.0	255	7	-
Lindenhurst village, Suffolk County	9 285	188	1 359	1 956	266	6 556	6.3	921	13	44
Lindley town, Steuben County	763	98	133	1 974	5	429	5.7	35	8	3
Lisbon town, St. Lawrence County	1 719	238	570	1 967	25	979	5.9	80	93	87
Lisle village, Broome County	135	-	92	1940-	-	82	6.4	9	-	-
Lisle town, Broome County	1 083	93	376	1 969	20	598	5.8	71	36	26
Litchfield town, Herkimer County	665	37	186	1 972	6	362	5.7	17	4	4
Little Falls city, Herkimer County	2 625	24	1 842	1940-	91	1 489	5.8	482	11	21
Little Falls town, Herkimer County	628	40	152	1 967	-	397	6.0	13	6	7
Little Valley village, Cattaraugus County	501	20	352	1940-	28	285	5.8	80	4	5
Little Valley town, Cattaraugus County	828	49	427	1940-	49	468	5.8	121	24	27
Liverpool village, Onondaga County	1 219	7	607	1 940	35	759	6.0	158	-	-
Livingston town, Columbia County	1 651	127	416	1 969	39	793	5.4	143	26	33
Livingston Manor CDP, Sullivan County	635	8	236	1 949	42	278	5.2	129	-	-
Livonia village, Livingston County	558	19	231	1 954	19	308	5.9	82	4	3
Livonia town, Livingston County	3 004	250	859	1 965	45	1 880	6.0	191	4	11
Lloyd town, Ulster County	3 818	112	1 037	1 963	174	2 083	5.7	592	13	6
Lloyd Harbor village, Suffolk County	1 188	61	145	1 962	-	1 155	9.0+	11	-	-
Locke town, Cayuga County	760	59	173	1 975	15	388	5.5	58	2	4
Lockport city, Niagara County	10 341	83	5 292	1940-	488	5 103	5.5	1 859	65	138
Lockport town, Niagara County	8 059	783	469	1 980	373	4 217	5.6	820	34	55
Locust Valley CDP, Nassau County	1 324	25	567	1 944	75	873	6.3	168	11	-
Lodi village, Seneca County	138	-	108	1940-	-	98	6.2	4	8	7
Lodi town, Seneca County	812	32	318	1 956	10	439	5.7	46	10	9
Long Beach city, Nassau County	16 128	248	3 562	1 957	2 275	5 354	4.4	5 972	48	63
Long Lake town, Hamilton County	1 485	84	372	1 960	135	587	5.0	240	113	127
Lorenz Park CDP, Columbia County	922	45	59	1 966	36	346	5.1	115	6	10
Lorraine town, Jefferson County	394	51	140	1 975	15	207	5.6	29	34	33
Louisville town, St. Lawrence County	1 437	133	222	1 967	52	710	5.5	109	37	37
Lowville village, Lewis County	1 589	-	990	1940-	66	944	6.0	277	5	14
Lowville town, Lewis County	2 041	31	1 193	1940-	99	1 235	6.1	344	18	25
Lumberland town, Sullivan County	1 419	113	205	1 970	92	624	5.2	280	40	30
Lyme town, Jefferson County	2 142	149	587	1 965	66	815	4.9	235	78	43
Lynbrook village, Nassau County	7 561	111	3 431	1 943	397	4 415	6.0	1 486	21	3
Lyncourt CDP, Onondaga County	2 044	7	488	1 953	30	1 056	5.6	160	13	13
Lyndon town, Cattaraugus County	657	104	63	1 978	166	173	4.1	228	230	218
Lyndonville village, Orleans County	342	6	218	1940-	6	241	6.6	43	5	8
Lyon Mountain CDP, Clinton County	236	-	144	1940-	4	129	5.7	32	5	4
Lyons village, Wayne County	1 668	-	1 197	1940-	67	945	5.8	291	18	41
Lyons town, Wayne County	2 429	33	1 510	1940-	87	1 370	5.8	352	46	64
Lyonsdale town, Lewis County	703	80	211	1 969	23	299	5.2	82	60	20
Lyons Falls village, Lewis County	288	3	193	1940-	5	182	6.3	50	2	4
Lysander town, Onondaga County	7 448	599	1 350	1 974	85	5 274	6.7	572	11	5
McDonough town, Chenango County	606	49	182	1 964	42	261	5.2	92	70	64
Macedon village, Wayne County	588	26	177	1 966	10	358	6.0	74	-	2
Macedon town, Wayne County	3 388	307	682	1 974	45	2 004	6.0	235	18	10
McGraw village, Cortland County	445	5	318	1940-	2	277	6.1	55	2	16
Machias town, Cattaraugus County	1 359	148	349	1 966	54	663	5.4	126	58	33
Macomb town, St. Lawrence County	867	50	280	1 962	82	275	4.4	131	172	124
Madison village, Madison County	149	-	106	1940-	2	91	6.6	17	-	-
Madison town, Madison County	1 336	80	396	1 965	33	787	6.0	93	26	29
Madrid town, St. Lawrence County	765	62	319	1 957	30	450	6.0	59	25	24
Mahopac CDP, Putnam County	3 113	50	469	1 963	151	2 058	6.4	405	10	10
Maine town, Broome County	2 181	69	424	1 965	24	1 237	5.8	96	12	12
Malden CDP, Ulster County	181	-	113	1940-	14	98	5.7	34	-	-
Malone village, Franklin County	2 811	55	1 549	1940-	156	1 415	5.5	631	9	9
Malone town, Franklin County	4 644	255	2 110	1 947	231	2 352	5.5	814	84	83
Malta town, Saratoga County	5 754	344	548	1 982	110	2 715	5.4	357	16	8
Malverne village, Nassau County	3 161	11	1 208	1 945	32	2 671	6.9	68	-	-
Malverne Park Oaks CDP, Nassau County	177	-	41	1 948	-	133	6.8	-	-	-
Mamakating town, Sullivan County	5 629	338	1 498	1 961	200	2 462	5.2	600	118	120
Mamaroneck village, Westchester County	7 328	320	2 711	1 950	592	3 357	5.2	1 725	54	40
Mamaroneck town, Westchester County	11 255	292	5 228	1 943	684	6 240	6.0	2 768	78	41
Manchester village, Ontario County	700	8	293	1 958	-	358	5.6	39	-	2
Manchester town, Ontario County	3 815	154	1 603	1 960	146	1 941	5.5	410	11	19
Manhasset CDP, Nassau County	2 917	24	1 317	1 942	199	2 144	6.8	382	12	8
Manhasset Hills CDP, Nassau County	1 235	4	60	1 962	-	1 169	7.7	-	-	4
Manhattan borough, New York County	798 144	19 032	345 966	1 946	271 773	56 197	3.1	479 512	13 508	16 191
Manheim town, Herkimer County	1 479	29	775	1940-	33	885	6.0	198	18	22
Manlius village, Onondaga County	2 155	34	405	1 967	138	1 201	6.2	367	12	7
Manlius town, Onondaga County	13 071	537	2 058	1 967	272	8 944	6.6	1 171	27	22
Mannsville village, Jefferson County	177	10	105	1940-	2	110	6.2	12	-	2
Manorhaven village, Nassau County	2 471	69	214	1 963	177	905	4.9	503	12	12
Manorville CDP, Suffolk County	4 253	1 028	92	1 987	321	2 288	5.8	729	13	6
Mansfield town, Cattaraugus County	557	65	150	1 973	18	291	5.6	46	58	42
Marathon village, Cortland County	439	8	278	1940-	12	271	6.2	89	2	2

Table 20. **Physical Housing Characteristics: 2000**—Con.

[Data based on a sample (except Tables 65-68). For information on confidentiality protection, coverage, sampling error, and nonsampling error, see Appendix G.
For location of definitions, see "How to Use This Census Report"]

State County Place and County Subdivision	Total housing units	Year structure built			Rooms			No bedrooms or 1 bedroom	Lacking complete plumbing facilities	Lacking complete kitchen facilities
		1995 to March 2000	1939 or earlier	Median	1 or 2	6 or more	Median			
PLACE AND COUNTY SUBDIVISION—Con.										
Marathon town, Cortland County	858	49	412	1 946	14	542	6.2	104	2	4
Marbletown town, Ulster County	2 846	95	886	1 961	102	1 576	5.8	330	29	29
Marcellus village, Onondaga County	850	16	358	1 950	29	426	5.5	224	-	-
Marcellus town, Onondaga County	2 500	81	875	1 957	36	1 802	6.6	231	18	7
Marcy town, Oneida County	2 072	108	267	1 963	-	1 347	6.1	79	23	8
Margaretville village, Delaware County	340	-	203	1940-	10	181	5.7	62	-	1
Mariaville Lake CDP, Schenectady County	333	13	116	1 949	-	196	5.8	8	1	1
Marilla town, Erie County	2 088	132	350	1 973	-	1 343	6.2	24	-	-
Marion town, Wayne County	1 827	47	703	1 963	9	1 237	6.3	135	-	12
Marlboro CDP, Ulster County	990	101	399	1 953	39	438	5.2	220	23	23
Marlborough town, Ulster County	3 191	249	966	1 963	83	1 734	5.7	390	35	39
Marshall town, Oneida County	829	34	446	1940-	11	554	6.4	57	3	7
Martinsburg town, Lewis County	622	44	317	1940-	9	402	6.4	42	95	97
Maryland town, Otsego County	1 035	49	457	1 952	52	539	5.6	122	33	40
Masonville town, Delaware County	728	63	196	1 970	19	453	6.0	37	34	29
Massapequa CDP, Nassau County	7 514	105	705	1 955	83	6 367	7.1	180	26	11
Massapequa Park village, Nassau County	5 809	13	201	1 955	6	5 157	7.1	77	21	7
Massena village, St. Lawrence County	5 111	85	1 731	1 950	163	2 562	5.5	729	16	5
Massena town, St. Lawrence County	5 880	162	1 859	1 951	191	2 889	5.5	784	16	5
Mastic CDP, Suffolk County	4 743	277	343	1 974	24	2 645	5.7	185	43	3
Mastic Beach CDP, Suffolk County	4 351	146	589	1 958	97	2 058	5.4	363	64	57
Matinecock village, Nassau County	323	14	129	1 952	2	263	9.0+	18	3	3
Mattituck CDP, Suffolk County	2 319	166	478	1 962	-	1 555	6.3	118	13	6
Mattydale CDP, Onondaga County	2 807	6	631	1 952	42	1 383	5.5	283	17	29
Maybrook village, Orange County	1 076	13	241	1 973	9	587	5.7	132	-	7
Mayfield village, Fulton County	339	3	165	1 941	1	200	5.8	26	4	2
Mayfield town, Fulton County	3 211	261	607	1 969	62	1 666	5.6	254	58	63
Mayville village, Chautauqua County	856	31	400	1 944	48	470	5.7	159	4	7
Mechanicstown CDP, Orange County	2 305	297	221	1 975	164	867	4.9	526	11	-
Mechanicville city, Saratoga County	2 386	71	1 585	1940-	86	1 188	5.5	403	27	33
Medford CDP, Suffolk County	6 939	297	235	1 974	89	5 202	6.4	531	9	7
Medina village, Orleans County	2 802	29	1 735	1940-	70	1 438	5.6	498	9	21
Medusa CDP, Albany County	215	10	84	1 961	8	113	5.6	21	5	3
Melrose Park CDP, Cayuga County	931	57	309	1 952	6	726	6.6	15	6	6
Melville CDP, Suffolk County	5 146	1 122	148	1 969	91	3 994	7.4	319	13	14
Menands village, Albany County	2 070	23	446	1 965	170	836	4.9	493	5	6
Mendon town, Monroe County	3 138	313	770	1 974	24	2 328	7.1	270	-	-
Mentz town, Cayuga County	999	49	434	1 953	16	553	5.7	101	21	6
Meredith town, Delaware County	817	35	314	1 971	27	519	6.2	58	14	26
Meridian village, Cayuga County	118	-	90	1940-	-	93	6.9	11	-	-
Merrick CDP, Nassau County	7 602	94	1 615	1 956	48	6 748	7.6	150	18	6
Mexico village, Oswego County	734	22	397	1940-	17	371	5.5	120	2	6
Mexico town, Oswego County	2 211	162	734	1 967	30	1 117	5.5	184	39	30
Middleburgh town, Schoharie County	1 678	118	748	1 953	53	911	5.7	198	35	25
Middleburgh village, Schoharie County	669	38	369	1940-	31	331	5.5	131	7	7
Middlebury town, Wyoming County	548	30	350	1940-	6	413	6.5	14	8	3
Middlefield town, Otsego County	1 058	81	415	1 965	23	709	6.4	66	14	14
Middle Island CDP, Suffolk County	3 903	572	64	1 979	124	1 495	4.9	861	38	15
Middleport village, Niagara County	828	10	472	1940-	49	474	5.9	125	4	4
Middlesex town, Yates County	732	47	283	1 959	30	398	5.7	84	18	9
Middletown town, Delaware County	3 013	113	947	1 966	121	1 384	5.3	456	82	71
Middletown city, Orange County	10 141	199	4 217	1 951	859	4 274	5.0	2 537	120	265
Middleville village, Herkimer County	218	-	140	1940-	7	154	6.4	14	2	7
Milan town, Dutchess County	1 090	56	305	1 962	51	637	5.9	117	23	19
Milford village, Otsego County	232	3	164	1940-	11	155	6.8	24	9	8
Milford town, Otsego County	1 575	66	601	1 958	23	849	5.7	113	39	24
Millbrook village, Dutchess County	743	23	389	1940-	59	341	5.0	183	2	3
Miller Place CDP, Suffolk County	3 523	316	197	1 972	48	2 788	6.9	223	3	3
Millerton village, Dutchess County	410	3	219	1940-	20	200	5.4	73	3	4
Mill Neck village, Nassau County	315	8	104	1 955	-	281	8.1	8	-	-
Millport village, Chemung County	131	-	72	1940-	-	55	5.2	7	-	-
Milo town, Yates County	3 377	88	1 581	1 944	152	1 665	5.5	526	13	12
Milton town, Saratoga County	6 711	763	1 439	1 976	206	3 683	5.7	657	49	44
Milton CDP, Saratoga County	973	126	23	1 979	25	704	6.1	58	-	-
Milton CDP, Ulster County	481	24	213	1 949	16	260	5.6	46	7	16
Mina town, Chautauqua County	747	49	298	1 958	6	449	5.9	74	17	16
Minden town, Montgomery County	1 902	85	1 032	1940-	17	1 062	5.8	194	42	32
Mineola village, Nassau County	7 656	36	1 928	1 951	583	3 983	5.6	2 042	40	54
Minerva town, Essex County	642	35	163	1 960	73	250	5.0	126	89	87
Minetto CDP, Oswego County	423	4	145	1 957	1	339	6.8	7	4	4
Minetto town, Oswego County	660	13	180	1 962	1	501	6.7	15	4	4
Mineville-Witherbee CDP, Essex County	699	21	358	1940-	6	408	5.9	51	12	21
Minisink town, Orange County	1 245	123	396	1 969	17	863	6.4	86	-	-
Minoa village, Onondaga County	1 315	8	215	1 969	10	884	6.4	145	-	-
Mohawk village, Herkimer County	1 236	19	723	1940-	21	673	5.8	190	5	12
Mohawk town, Montgomery County	1 607	103	583	1 955	24	910	5.9	136	25	32
Moira town, Franklin County	1 284	99	447	1 967	61	578	5.3	153	70	80
Monroe village, Orange County	2 636	204	480	1 972	28	1 777	6.6	289	12	7
Monroe town, Orange County	8 537	994	1 087	1 978	104	5 293	6.2	672	28	22
Monsey CDP, Rockland County	3 115	190	210	1 967	93	2 039	6.5	366	2	-
Montague town, Lewis County	220	60	32	1 977	72	50	3.3	108	123	116
Montauk CDP, Suffolk County	4 815	251	455	1 974	1 113	1 774	4.7	1 336	41	73
Montebello village, Rockland County	1 155	152	219	1 966	16	1 052	8.0	23	-	-
Montezuma town, Cayuga County	547	71	160	1 977	9	283	5.6	22	7	8
Montgomery village, Orange County	1 299	214	260	1 975	-	832	6.0	118	-	-
Montgomery town, Orange County	7 643	566	2 050	1 965	242	4 553	5.9	870	65	74
Monticello village, Sullivan County	4 103	36	639	1 963	515	970	4.1	1 273	82	96
Montour town, Schuyler County	1 086	59	465	1 954	14	585	5.7	151	1	5
Montour Falls village, Schuyler County	765	46	362	1 947	14	374	5.4	143	1	2

Table 20. **Physical Housing Characteristics: 2000**—Con.

[Data based on a sample (except Tables 65-68). For information on confidentiality protection, coverage, sampling error, and nonsampling error, see Appendix G. For location of definitions, see "How to Use This Census Report"]

State County Place and County Subdivision	Total housing units	Year structure built			Rooms			No bedrooms or 1 bedroom	Lacking complete plumbing facilities	Lacking complete kitchen facilities
		1995 to March 2000	1939 or earlier	Median	1 or 2	6 or more	Median			
PLACE AND COUNTY SUBDIVISION—Con.										
Mooers CDP, Clinton County	206	16	158	1940-	-	111	5.6	11	-	-
Mooers town, Clinton County	1 431	151	513	1 973	-	737	5.6	59	35	27
Moravia village, Cayuga County	590	21	368	1940-	16	338	6.0	107	2	-
Moravia town, Cayuga County	1 198	88	600	1940-	24	721	6.0	123	18	14
Moreau town, Saratoga County	5 395	458	868	1 969	142	2 799	5.6	538	29	6
Morehouse town, Hamilton County	253	16	81	1 953	28	90	4.4	47	52	44
Moriah town, Essex County	2 253	99	1 093	1 941	63	1 267	5.8	186	36	62
Moriches CDP, Suffolk County	1 230	98	28	1 984	83	358	4.5	508	8	8
Morris village, Otsego County	279	3	197	1940-	8	174	6.5	34	2	2
Morris town, Otsego County	859	48	401	1 946	29	528	6.1	78	19	15
Morrisonville CDP, Clinton County	653	33	141	1 971	19	362	5.8	65	10	-
Morristown village, St. Lawrence County	228	6	136	1940-	9	145	6.1	23	4	4
Morristown town, St. Lawrence County	1 532	75	516	1 958	66	665	5.2	142	35	30
Morrisville village, Madison County	394	6	208	1940-	30	209	5.7	69	2	4
Mount Hope town, Orange County	1 714	115	434	1 967	28	1 084	6.1	134	7	4
Mount Ivy CDP, Rockland County	2 761	56	18	1 975	230	713	4.3	960	23	15
Mount Kisco village, Westchester County	4 103	124	938	1 963	492	1 426	4.5	1 301	29	21
Mount Kisco town, Westchester County	4 103	124	938	1 963	492	1 426	4.5	1 301	29	21
Mount Morris village, Livingston County	1 412	84	715	1940-	49	749	5.7	198	6	6
Mount Morris town, Livingston County	1 924	114	871	1 947	57	1 088	5.8	206	6	6
Mount Pleasant town, Westchester County	13 985	409	4 476	1 954	577	8 970	6.3	1 873	54	50
Mount Sinai CDP, Suffolk County	2 742	172	184	1 976	29	2 318	7.6	85	14	14
Mount Vernon city, Westchester County	27 048	466	11 670	1 944	3 477	7 578	4.1	10 442	227	333
Munnsville village, Madison County	174	10	117	1940-	3	104	6.0	27	2	-
Munsey Park village, Nassau County	833	8	396	1 941	-	833	8.3	-	3	-
Munsons Corners CDP, Cortland County	1 181	30	84	1 969	100	426	4.9	164	33	25
Murray town, Orleans County	2 086	47	931	1 950	56	1 042	5.5	206	6	53
Muttontown village, Nassau County	1 026	39	141	1 971	10	924	9.0+	38	3	8
Myers Corner CDP, Dutchess County	1 838	72	22	1 971	26	1 639	7.3	35	18	6
Nanticoke town, Broome County	717	90	142	1 977	13	388	5.7	46	14	14
Nanuet CDP, Rockland County	6 121	905	407	1 975	248	3 136	5.6	1 483	35	26
Napanoch CDP, Ulster County	503	39	177	1 953	23	272	5.7	49	-	13
Napeague CDP, Suffolk County	630	65	21	1 980	43	275	5.1	128	2	2
Naples village, Ontario County	510	-	356	1940-	21	303	6.1	75	5	5
Naples town, Ontario County	1 112	11	551	1 941	39	659	6.0	145	28	20
Napoli town, Cattaraugus County	548	49	158	1 971	49	258	5.3	103	79	70
Narrowsburg CDP, Sullivan County	301	12	130	1 945	3	204	6.3	15	-	4
Nassau village, Rensselaer County	529	16	224	1 946	22	258	5.4	92	-	-
Nassau town, Rensselaer County	2 056	113	733	1 954	39	1 127	5.7	178	44	42
Natural Bridge CDP, Jefferson County	161	9	98	1940-	5	92	5.9	28	14	18
Nedrow CDP, Onondaga County	905	9	299	1 950	4	562	5.8	29	-	-
Nelliston village, Montgomery County	280	10	172	1940-	5	158	5.8	23	8	4
Nelson town, Madison County	1 016	57	272	1 961	21	556	5.8	95	3	3
Nelsonville village, Putnam County	246	2	165	1940-	14	136	5.7	31	-	-
Nesconset CDP, Suffolk County	4 227	810	199	1 972	144	3 208	7.3	450	7	7
Neversink town, Sullivan County	1 960	103	548	1 966	67	1 009	5.6	127	18	4
New Albion town, Cattaraugus County	1 008	69	524	1940-	34	560	5.8	118	57	57
Newark village, Wayne County	4 075	125	1 869	1 945	212	1 997	5.4	768	11	53
Newark Valley village, Tioga County	448	3	240	1940-	14	266	6.3	40	6	4
Newark Valley town, Tioga County	1 609	109	487	1 965	37	917	5.9	104	18	19
New Baltimore town, Greene County	1 406	60	477	1 964	18	812	5.9	98	21	20
New Berlin village, Chenango County	488	7	276	1940-	17	264	5.8	82	-	2
New Berlin town, Chenango County	1 355	24	586	1 951	44	780	5.9	177	27	21
New Bremen town, Lewis County	1 092	71	407	1 966	50	646	5.9	106	78	78
Newburgh city, Orange County	10 479	305	5 175	1 941	959	3 431	4.7	2 939	118	126
Newburgh town, Orange County	10 118	758	1 160	1 966	101	6 733	6.2	547	19	16
New Cassel CDP, Nassau County	3 067	164	247	1 958	186	1 875	6.0	430	87	59
New Castle town, Westchester County	5 843	263	1 333	1 962	45	5 013	7.9	222	13	-
New City CDP, Rockland County	11 217	491	656	1 968	259	9 483	7.6	703	43	44
Newcomb town, Essex County	658	44	113	1 959	66	257	4.8	105	135	131
Newfane CDP, Niagara County	1 188	70	381	1 954	27	723	5.9	113	18	8
Newfane town, Niagara County	3 854	337	1 106	1 957	41	2 205	5.8	278	18	8
Newfield town, Tompkins County	2 191	139	466	1 975	39	1 052	5.4	142	22	19
Newfield Hamlet CDP, Tompkins County	342	-	135	1 947	21	214	5.9	47	6	-
New Hartford village, Oneida County	901	-	484	1940-	22	570	6.2	158	-	-
New Hartford town, Oneida County	9 088	305	1 758	1 959	131	5 727	6.1	965	21	49
New Haven town, Oswego County	1 378	81	377	1 973	44	706	5.6	60	16	25
New Hempstead village, Rockland County	1 296	114	50	1 967	-	1 213	8.0	31	-	7
New Hudson town, Allegany County	438	56	112	1 974	6	235	5.7	27	39	34
New Hyde Park village, Nassau County	3 354	62	819	1 949	70	2 600	6.5	240	21	13
New Lebanon town, Columbia County	1 201	70	438	1 962	37	647	5.7	124	13	11
New Lisbon town, Otsego County	586	66	217	1 968	27	360	6.0	56	39	37
New Paltz village, Ulster County	1 963	21	472	1 962	408	602	4.0	779	38	39
New Paltz town, Ulster County	4 679	131	927	1 965	521	2 358	5.5	1 168	80	76
Newport village, Herkimer County	293	4	198	1940-	13	186	6.3	52	1	1
Newport town, Herkimer County	889	48	382	1 954	14	554	6.2	84	5	9
New Rochelle city, Westchester County	26 995	150	11 265	1 947	2 689	11 426	4.8	8 204	161	117
New Scotland town, Albany County	3 473	223	923	1 963	83	2 294	6.4	211	11	7
New Square village, Rockland County	864	207	7	1 986	2	398	5.3	56	-	-
Newstead town, Erie County	3 623	263	1 146	1 963	107	2 121	5.9	315	16	16
New Suffolk CDP, Suffolk County	293	10	86	1 956	-	166	5.9	17	-	-
New Windsor CDP, Orange County	3 570	84	471	1 964	99	1 990	5.8	551	7	7
New Windsor town, Orange County	8 714	361	754	1 969	248	4 663	5.7	1 186	24	44
New York city	3 200 912	70 835	1 151 286	1 949	654 213	620 076	3.8	1 378 779	46 929	45 815
Bronx County	490 659	11 176	134 872	1 953	87 136	63 489	3.6	219 254	8 569	6 733
Kings County	930 866	15 647	397 460	1 945	152 709	188 553	3.9	351 243	15 381	14 057
New York County	798 144	19 032	345 966	1 946	271 773	56 197	3.1	479 512	13 508	16 191
Queens County	817 250	12 073	240 565	1 950	132 880	226 688	4.2	296 610	8 633	7 892
Richmond County	163 993	12 907	32 423	1 969	9 715	85 149	5.6	32 160	838	942

Table 20. **Physical Housing Characteristics: 2000**—Con.

[Data based on a sample (except Tables 65-68). For information on confidentiality protection, coverage, sampling error, and nonsampling error, see Appendix G.
For location of definitions, see "How to Use This Census Report"]

State County Place and County Subdivision	Total housing units	Year structure built			Rooms			No bedrooms or 1 bedroom	Lacking complete plumbing facilities	Lacking complete kitchen facilities
		1995 to March 2000	1939 or earlier	Median	1 or 2	6 or more	Median			
PLACE AND COUNTY SUBDIVISION—Con.										
New York Mills village, Oneida County	1 629	-	686	1 947	38	708	5.2	280	9	13
Niagara town, Niagara County	3 880	114	359	1 964	110	1 777	5.4	328	46	66
Niagara Falls city, Niagara County	27 836	242	10 354	1 946	1 515	11 821	5.2	4 584	253	483
Nichols village, Tioga County	234	3	174	1940-	7	170	6.9	29	-	-
Nichols town, Tioga County	1 031	38	414	1 955	7	713	6.4	54	13	9
Niles town, Cayuga County	824	37	339	1 953	21	530	6.1	46	27	15
Niskayuna town, Schenectady County	8 026	393	1 693	1 959	239	6 211	7.1	641	10	90
Niskayuna CDP, Schenectady County	1 948	9	822	1 943	20	1 605	6.8	71	-	-
Nissequogue village, Suffolk County	570	54	96	1 971	7	518	8.4	15	4	4
Niverville CDP, Columbia County	812	19	200	1 960	13	382	5.4	66	12	7
Norfolk CDP, St. Lawrence County	621	5	239	1 955	21	278	5.2	98	23	29
Norfolk town, St. Lawrence County	1 959	97	560	1 959	32	996	5.5	156	35	50
North Amityville CDP, Suffolk County	5 334	405	173	1 966	395	2 290	5.1	1 286	19	76
Northampton town, Fulton County	1 962	121	595	1 961	98	995	5.5	238	55	19
Northampton CDP, Suffolk County	201	-	26	1 957	16	93	5.3	41	11	-
North Babylon CDP, Suffolk County	6 240	29	293	1 958	157	4 362	6.5	918	-	11
North Ballston Spa CDP, Saratoga County	556	63	72	1 967	-	310	5.8	47	-	-
North Bay Shore CDP, Suffolk County	3 991	145	133	1 964	149	2 453	6.0	386	42	38
North Bellmore CDP, Nassau County	6 634	113	1 116	1 955	43	5 357	6.9	324	7	20
North Bellport CDP, Suffolk County	2 546	130	148	1 971	6	1 585	6.0	66	16	17
North Boston CDP, Erie County	1 128	22	97	1 964	14	608	5.7	103	-	-
North Castle town, Westchester County	3 706	310	599	1 963	89	3 121	7.9	154	7	7
North Collins village, Erie County	474	12	272	1940-	15	305	6.0	30	7	3
North Collins town, Erie County	1 403	104	583	1 950	24	898	6.0	73	25	26
North Dansville town, Livingston County	2 514	64	1 273	1940-	88	1 397	5.8	447	9	4
North East town, Dutchess County	1 366	40	462	1 957	53	733	5.7	175	7	4
Northeast Ithaca CDP, Tompkins County	1 090	51	42	1 969	61	625	6.1	95	-	-
North Elba town, Essex County	3 991	229	1 551	1 958	397	1 726	5.1	944	133	157
North Great River CDP, Suffolk County	1 167	15	8	1 964	6	966	7.0	16	-	-
North Greenbush town, Rensselaer County	4 363	327	676	1 961	71	2 823	6.1	366	18	3
North Harmony town, Chautauqua County	1 427	83	513	1 954	23	861	6.1	149	20	20
North Haven village, Suffolk County	583	75	63	1 970	-	423	6.5	8	-	-
North Hempstead town, Nassau County	78 927	1 636	18 143	1 952	3 577	53 953	6.6	11 036	275	289
North Hills village, Nassau County	1 907	286	24	1 985	5	1 407	6.5	29	6	-
North Hornell village, Steuben County	334	5	142	1 946	6	236	6.4	18	-	-
North Hudson town, Essex County	282	5	117	1 950	27	111	4.9	34	52	49
North Lindenhurst CDP, Suffolk County	3 883	191	168	1 958	131	2 395	6.0	692	6	9
North Lynbrook CDP, Nassau County	217	-	129	1940-	-	187	6.9	11	-	-
North Massapequa CDP, Nassau County	6 333	93	212	1 956	21	5 370	6.9	207	5	12
North Merrick CDP, Nassau County	4 004	24	381	1 953	19	3 426	7.0	76	5	21
North New Hyde Park CDP, Nassau County	5 116	-	709	1 947	23	4 023	6.6	177	-	18
North Norwich town, Chenango County	802	37	174	1 972	7	458	5.8	38	4	5
North Patchogue CDP, Suffolk County	2 781	37	261	1 964	40	1 466	5.7	474	10	-
Northport village, Suffolk County	3 052	-	1 093	1 953	71	2 106	6.6	401	7	7
North Salem town, Westchester County	1 979	122	631	1 957	34	1 486	7.0	136	19	11
North Sea CDP, Suffolk County	3 246	224	422	1 969	51	2 036	6.0	181	11	11
North Syracuse village, Onondaga County	3 141	79	398	1 957	53	1 644	5.6	446	-	-
North Tonawanda city, Niagara County	14 425	194	4 343	1 953	521	7 168	5.5	1 964	46	80
Northumberland town, Saratoga County	1 717	343	302	1 983	-	1 177	6.4	12	6	6
North Valley Stream CDP, Nassau County	4 951	35	381	1 952	110	3 773	6.6	489	7	14
Northville village, Fulton County	602	22	342	1940-	11	364	6.0	62	-	-
Northville CDP, Suffolk County	395	21	151	1 958	-	250	6.1	16	-	-
North Wantagh CDP, Nassau County	4 374	-	61	1 955	86	3 525	6.7	253	23	27
Northwest Harbor CDP, Suffolk County	3 022	610	79	1 985	67	1 919	6.1	90	10	10
Northwest Ithaca CDP, Tompkins County	567	132	77	1 975	138	256	4.9	171	-	57
Norway town, Herkimer County	317	27	91	1 970	16	164	5.6	20	36	29
Norwich city, Chenango County	3 500	41	2 087	1940-	182	1 685	5.4	935	-	11
Norwich town, Chenango County	1 685	106	345	1 972	17	973	6.0	124	24	28
Norwood village, St. Lawrence County	756	10	491	1940-	25	481	6.3	122	1	6
Noyack CDP, Suffolk County	1 985	203	218	1 969	48	1 125	5.8	116	-	6
Nunda village, Livingston County	547	11	363	1940-	4	347	6.1	84	4	3
Nunda town, Livingston County	1 301	95	641	1 942	10	815	6.0	129	54	15
Nyack village, Rockland County	3 285	31	1 090	1 960	574	811	4.0	1 464	17	17
Oakdale CDP, Suffolk County	3 207	211	175	1 967	124	2 012	6.4	698	18	8
Oakfield village, Genesee County	714	4	521	1940-	19	475	6.1	96	8	5
Oakfield town, Genesee County	1 250	46	723	1940-	30	830	6.2	136	10	5
Ocean Beach village, Suffolk County	619	-	50	1 973	16	406	6.0	34	2	-
Oceanside CDP, Nassau County	11 396	187	2 137	1 956	267	8 653	6.8	1 058	42	40
Odessa village, Schuyler County	258	17	122	1 944	10	166	6.1	28	2	-
Ogden town, Monroe County	6 736	446	827	1 971	127	4 674	6.4	413	7	16
Ogdensburg city, St. Lawrence County	4 533	80	2 940	1940-	187	2 425	5.7	794	79	59
Ohio town, Herkimer County	951	38	199	1 971	84	359	5.1	182	218	224
Oil Springs Reservation, Allegany County	13	-	-	1 959	-	6	5.4	-	-	-
Oil Springs Reservation, Cattaraugus County	8	-	-	1 980	-	-	5.0	-	-	-
Olcott CDP, Niagara County	561	29	166	1 953	5	327	5.9	31	-	-
Old Bethpage CDP, Nassau County	1 843	30	18	1 960	121	1 564	7.3	138	-	-
Old Brookville village, Nassau County	765	44	150	1 964	10	705	9.0+	26	2	3
Old Field village, Suffolk County	348	14	60	1 966	-	333	8.4	-	2	-
Old Westbury village, Nassau County	1 073	84	222	1 966	-	1 030	9.0+	19	-	-
Olean city, Cattaraugus County	7 121	138	4 248	1940-	294	4 168	5.9	1 115	23	130
Olean town, Cattaraugus County	884	47	264	1 955	9	518	5.9	48	11	16
Olive town, Ulster County	2 306	151	461	1 966	100	1 239	5.7	270	49	19
Oneida city, Madison County	4 672	125	2 386	1940-	203	2 503	5.7	1 017	27	28
Oneida Castle village, Oneida County	294	2	157	1940-	1	195	6.1	15	-	-
Oneonta city, Otsego County	4 574	6	2 997	1940-	356	2 285	5.5	1 082	19	36
Oneonta town, Otsego County	2 117	31	594	1 961	40	1 212	5.9	186	5	12
Onondaga town, Onondaga County	7 952	404	1 406	1 966	97	5 413	6.4	651	17	4
Onondaga Reservation, Onondaga County	311	6	21	1 963	-	151	5.5	16	2	2
Ontario town, Wayne County	3 814	363	871	1 973	67	2 376	6.1	267	26	9

Table 20. **Physical Housing Characteristics: 2000**—Con.

[Data based on a sample (except Tables 65-68). For information on confidentiality protection, coverage, sampling error, and nonsampling error, see Appendix G. For location of definitions, see "How to Use This Census Report"]

State County Place and County Subdivision	Total housing units	Year structure built			Rooms			No bedrooms or 1 bedroom	Lacking complete plumbing facilities	Lacking complete kitchen facilities
		1995 to March 2000	1939 or earlier	Median	1 or 2	6 or more	Median			
PLACE AND COUNTY SUBDIVISION—Con.										
Oppenheim town, Fulton County	853	42	282	1 965	31	405	5.4	66	50	68
Orange town, Schuyler County	666	81	141	1 973	25	323	5.4	59	41	27
Orangeburg CDP, Rockland County	1 397	49	88	1 966	96	824	6.6	480	-	8
Orange Lake CDP, Orange County	2 109	182	178	1 968	26	1 541	6.6	78	-	-
Orangetown town, Rockland County	17 842	829	4 159	1 960	1 427	10 685	6.2	3 742	60	50
Orangeville town, Wyoming County	602	57	156	1 971	67	306	5.5	99	48	54
Orchard Park village, Erie County	1 457	34	295	1 957	23	914	6.2	99	-	-
Orchard Park town, Erie County	10 644	789	1 212	1 970	118	7 123	6.4	431	25	-
Orient CDP, Suffolk County	677	40	253	1 957	6	481	6.5	35	5	5
Oriskany village, Oneida County	576	-	253	1 949	20	358	6.0	67	9	17
Oriskany Falls village, Oneida County	330	-	207	1940-	5	188	6.0	80	4	2
Orleans town, Jefferson County	2 013	113	640	1 964	57	929	5.4	158	17	28
Orwell town, Oswego County	698	69	176	1 968	37	295	5.1	123	57	70
Osceola town, Lewis County	438	30	141	1 960	100	182	4.6	126	196	108
Ossian town, Livingston County	359	15	80	1 956	4	266	7.0	15	-	-
Ossining village, Westchester County	8 515	234	2 821	1 954	1 051	3 216	4.8	2 391	65	167
Ossining town, Westchester County	12 733	525	3 338	1 958	1 174	6 362	5.5	2 766	65	167
Oswegatchie town, St. Lawrence County	1 896	101	584	1 967	109	965	5.6	200	68	55
Oswego city, Oswego County	8 080	155	4 791	1940-	419	4 370	5.7	1 425	30	109
Oswego town, Oswego County	1 904	139	382	1 972	23	1 195	6.2	91	36	9
Otego village, Otsego County	430	2	220	1940-	8	291	6.3	44	4	2
Otego town, Otsego County	1 368	157	465	1 968	19	770	5.8	71	14	2
Otisco town, Onondaga County	1 200	98	291	1 966	12	688	5.9	74	33	32
Otisville village, Orange County	391	18	182	1 943	5	214	5.7	52	3	-
Otsego town, Otsego County	2 193	91	1 113	1940-	91	1 244	5.9	350	46	38
Otselic town, Chenango County	476	30	203	1 955	35	244	5.6	63	52	51
Otto town, Cattaraugus County	438	50	175	1 961	26	240	5.8	74	55	41
Ovid village, Seneca County	279	5	152	1940-	7	161	5.9	44	5	5
Ovid town, Seneca County	1 118	52	433	1 955	24	638	5.9	167	29	29
Owasco town, Cayuga County	1 608	90	540	1 953	6	1 260	6.7	42	6	6
Owego village, Tioga County	1 913	17	1 341	1940-	103	962	5.5	506	35	34
Owego town, Tioga County	8 226	201	2 153	1 963	148	5 463	6.4	734	54	65
Oxford village, Chenango County	675	15	464	1940-	14	412	6.3	97	4	4
Oxford town, Chenango County	1 789	130	719	1 955	52	975	5.8	246	88	77
Oyster Bay CDP, Nassau County	2 898	60	1 107	1 954	262	1 332	5.2	853	32	59
Oyster Bay town, Nassau County	101 076	1 804	10 635	1 956	2 233	80 545	6.9	6 773	277	300
Oyster Bay Cove village, Nassau County	736	38	146	1 972	-	688	9.0+	10	4	2
Painted Post village, Steuben County	885	-	407	1 944	28	523	5.9	182	-	-
Palatine town, Montgomery County	1 233	60	562	1 950	15	741	5.9	107	43	43
Palatine Bridge village, Montgomery County	304	15	151	1 940	2	189	6.1	58	-	-
Palenville CDP, Greene County	563	-	108	1 966	-	219	5.2	18	-	-
Palermo town, Oswego County	1 366	110	224	1 976	14	747	5.7	39	24	17
Palmyra village, Wayne County	1 586	14	916	1940-	52	799	5.5	366	-	7
Palmyra town, Wayne County	3 179	48	1 377	1 950	63	1 760	5.7	452	35	36
Pamelia town, Jefferson County	1 155	115	208	1 975	28	657	5.8	107	14	10
Panama village, Chautauqua County	209	4	93	1 947	-	108	5.6	20	6	6
Parc CDP, Clinton County	34	-	-	1 946	-	19	5.6	-	-	-
Paris town, Oneida County	1 806	122	735	1 954	17	1 189	6.3	116	18	14
Parish village, Oswego County	222	9	141	1940-	2	158	6.6	24	4	4
Parish town, Oswego County	1 036	98	242	1 975	4	589	5.8	53	4	4
Parishville town, St. Lawrence County	1 199	108	285	1 970	110	499	5.1	193	127	130
Parma town, Monroe County	5 506	271	876	1 969	96	3 731	6.2	420	6	46
Patchogue village, Suffolk County	4 902	30	1 510	1 958	414	1 915	4.7	1 746	51	66
Patterson town, Putnam County	3 746	250	537	1 967	148	2 008	5.7	502	9	8
Pattersonville-Rotterdam Junction CDP, Schenectady County	420	15	144	1 953	-	277	6.3	25	-	-
Pavilion town, Genesee County	930	73	399	1 958	-	651	6.2	32	-	4
Pawling village, Dutchess County	933	81	373	1 953	144	422	5.2	269	-	-
Pawling town, Dutchess County	3 101	291	829	1 962	201	1 832	6.0	455	5	5
Peach Lake CDP	744	-	271	1 948	22	500	6.2	66	8	-
Putnam County (part)	384	-	69	1 963	8	346	7.2	8	-	-
Westchester County (part)	360	-	202	1940-	14	154	5.2	58	8	-
Pearl River CDP, Rockland County	5 651	177	1 053	1 957	251	3 819	6.4	872	26	13
Peconic CDP, Suffolk County	695	45	114	1 964	21	532	6.4	47	-	-
Peekskill city, Westchester County	9 053	369	2 561	1 959	840	2 822	4.6	2 542	37	57
Pelham village, Westchester County	2 337	26	1 454	1940-	65	1 449	6.3	370	-	-
Pelham town, Westchester County	4 246	29	2 683	1940-	116	2 979	7.0	551	16	7
Pelham Manor village, Westchester County	1 909	3	1 229	1940-	51	1 530	7.6	181	16	7
Pembroke town, Genesee County	1 772	62	682	1 952	27	1 055	5.9	156	13	16
Pendleton town, Niagara County	2 162	301	286	1 970	-	1 587	6.6	37	-	12
Penfield town, Monroe County	13 673	1 078	932	1 973	280	9 326	6.7	1 009	27	8
Penn Yan village, Yates County	2 281	39	1 282	1940-	143	1 139	5.5	494	-	2
Perinton town, Monroe County	18 041	997	1 718	1 973	337	12 926	6.9	1 476	14	7
Perry village, Wyoming County	1 776	23	1 224	1940-	89	1 086	6.1	218	13	23
Perry town, Wyoming County	2 084	14	1 355	1940-	92	1 324	6.2	193	-	10
Perrysburg village, Cattaraugus County	150	2	106	1940-	3	87	6.0	15	2	8
Perrysburg town, Cattaraugus County	754	28	337	1 950	13	461	6.0	43	6	12
Persia town, Cattaraugus County	1 076	20	617	1940-	10	632	5.8	130	17	15
Perth town, Fulton County	1 416	128	240	1 972	13	786	5.8	59	11	16
Peru CDP, Clinton County	538	8	158	1 957	-	319	6.4	-	-	-
Peru town, Clinton County	2 489	204	441	1 974	88	1 337	5.8	188	37	27
Petersburgh town, Rensselaer County	695	63	261	1 964	17	377	5.7	41	29	20
Pharsalia town, Chenango County	335	37	80	1 976	53	145	5.1	93	80	72
Phelps village, Ontario County	881	12	534	1940-	18	524	6.0	128	3	47
Phelps town, Ontario County	2 817	80	1 253	1 951	33	1 867	6.2	205	8	54
Philadelphia village, Jefferson County	584	9	239	1 980	7	308	5.6	79	1	3
Philadelphia town, Jefferson County	823	39	313	1 975	7	476	5.8	85	3	3
Philipstown town, Putnam County	3 983	95	1 340	1 956	99	2 532	6.2	463	9	38
Philmont village, Columbia County	650	40	437	1940-	28	328	5.5	138	-	-

Table 20. **Physical Housing Characteristics: 2000**—Con.

[Data based on a sample (except Tables 65-68). For information on confidentiality protection, coverage, sampling error, and nonsampling error, see Appendix G.
For location of definitions, see "How to Use This Census Report"]

State County Place and County Subdivision	Total housing units	Year structure built			Rooms			No bedrooms or 1 bedroom	Lacking complete plumbing facilities	Lacking complete kitchen facilities
		1995 to March 2000	1939 or earlier	Median	1 or 2	6 or more	Median			
PLACE AND COUNTY SUBDIVISION—Con.										
Phoenicia CDP, Ulster County	211	5	118	1940-	23	102	5.3	41	4	-
Phoenix village, Oswego County	1 041	30	492	1 944	37	431	4.9	228	7	7
Piercefield town, St. Lawrence County	409	42	181	1 957	22	214	5.6	46	50	37
Piermont village, Rockland County	1 320	219	478	1 962	158	496	4.8	377	4	4
Pierrepont town, St. Lawrence County	1 233	116	247	1 974	15	686	5.7	75	82	78
Pike village, Wyoming County	142	5	113	1940-	6	108	6.6	8	10	10
Pike town, Wyoming County	466	48	243	1940-	18	282	6.1	38	23	22
Pinckney town, Lewis County	237	28	71	1 977	32	88	4.5	57	55	52
Pine Bush CDP, Orange County	685	89	258	1 956	47	343	5.5	99	-	-
Pine Hill CDP, Ulster County	316	25	181	1940-	35	138	5.1	68	-	-
Pine Plains CDP, Dutchess County	622	13	243	1 949	27	328	5.6	94	-	-
Pine Plains town, Dutchess County	1 161	45	387	1 956	32	625	5.7	144	13	10
Pitcairn town, St. Lawrence County	413	48	70	1 973	25	174	5.1	51	68	56
Pitcher town, Chenango County	381	29	151	1 965	18	188	5.5	30	29	32
Pittsfield town, Otsego County	605	44	154	1 971	32	309	5.6	65	32	37
Pittsford village, Monroe County	643	2	407	1940-	23	476	6.7	51	8	2
Pittsford town, Monroe County	9 706	636	1 174	1 968	118	7 922	7.7	434	30	49
Pittstown town, Rensselaer County	2 142	196	628	1 974	29	1 369	6.2	100	30	8
Plainedge CDP, Nassau County	3 053	-	73	1 955	29	2 577	6.8	111	7	26
Plainfield town, Otsego County	406	37	165	1 970	6	251	6.2	18	15	17
Plainview CDP, Nassau County	8 638	85	107	1 957	191	7 731	7.1	279	11	16
Plandome village, Nassau County	422	-	230	1940-	-	411	9.0+	2	-	-
Plandome Heights village, Nassau County	328	-	131	1 943	-	322	7.6	-	-	-
Plandome Manor village, Nassau County	288	4	87	1 953	-	269	8.5	-	-	-
Plattekill CDP, Ulster County	365	22	121	1 967	25	152	5.0	55	-	-
Plattekill town, Ulster County	3 888	218	608	1 974	152	1 866	5.4	422	4	33
Plattsburgh city, Clinton County	8 031	84	2 463	1 956	845	3 080	4.8	2 102	76	102
Plattsburgh town, Clinton County	4 847	484	585	1 972	118	2 411	5.5	377	24	20
Plattsburgh West CDP, Clinton County	580	134	42	1 987	6	167	4.9	61	-	-
Pleasant Valley CDP, Dutchess County	743	46	173	1 968	61	376	5.5	153	-	5
Pleasant Valley town, Dutchess County	3 614	184	564	1 971	141	2 043	5.9	496	7	18
Pleasantville village, Westchester County	2 684	40	1 090	1 950	152	1 447	5.8	586	7	7
Plymouth town, Chenango County	871	68	185	1 973	49	405	5.3	114	61	53
Poestenkill CDP, Rensselaer County	415	8	146	1 958	-	294	6.6	27	-	8
Poestenkill town, Rensselaer County	1 628	66	353	1 965	27	1 090	6.5	131	6	14
Point Lookout CDP, Nassau County	815	7	347	1 944	-	458	5.8	31	-	7
Poland town, Chautauqua County	989	56	357	1 956	13	568	5.8	53	15	10
Poland village, Herkimer County	183	7	135	1940-	2	137	6.8	13	-	-
Pomfret town, Chautauqua County	5 544	197	2 274	1 950	130	3 111	5.8	566	17	21
Pomona village, Rockland County	927	95	69	1 973	-	852	8.0	22	-	-
Pompey town, Onondaga County	2 272	287	549	1 970	56	1 814	7.0	107	26	26
Poospatuck Reservation, Suffolk County	97	16	4	1 977	-	33	4.5	4	3	-
Poquott village, Suffolk County	383	26	93	1 957	6	279	6.7	30	-	-
Portage town, Livingston County	349	19	157	1 950	5	221	6.5	29	21	16
Port Byron village, Cayuga County	526	21	258	1 942	7	305	5.8	47	4	6
Port Chester village, Westchester County	9 772	147	4 016	1 947	1 025	2 887	4.3	3 147	98	89
Port Dickinson village, Broome County	799	-	486	1940-	17	431	5.7	108	2	2
Porter town, Niagara County	2 846	82	741	1 958	41	1 762	6.1	142	34	25
Port Ewen CDP, Ulster County	1 572	33	433	1 962	27	871	5.7	216	19	19
Port Henry village, Essex County	587	11	376	1940-	30	325	5.7	83	5	9
Port Jefferson village, Suffolk County	3 082	310	764	1 966	159	1 805	6.2	563	22	13
Port Jefferson Station CDP, Suffolk County	2 656	186	114	1 967	100	1 770	6.2	429	9	-
Port Jervis city, Orange County	3 830	23	2 288	1940-	193	1 642	5.2	884	29	84
Portland town, Chautauqua County	2 096	83	872	1 951	62	1 218	5.9	182	44	42
Port Leyden village, Lewis County	353	5	240	1940-	10	195	5.7	53	2	-
Portville village, Cattaraugus County	459	-	248	1940-	12	291	6.2	64	3	3
Portville town, Cattaraugus County	1 690	77	578	1 955	47	966	5.9	161	30	20
Port Washington CDP, Nassau County	5 639	41	2 400	1 946	300	3 947	6.6	639	-	8
Port Washington North village, Nassau County	1 079	-	119	1 965	105	710	6.9	278	-	-
Potsdam village, St. Lawrence County	2 708	45	1 122	1 952	285	1 113	4.8	868	13	10
Potsdam town, St. Lawrence County	5 431	132	2 146	1 955	378	2 755	5.5	1 153	42	56
Potter town, Yates County	626	38	272	1 970	12	375	6.0	37	10	11
Poughkeepsie city, Dutchess County	13 153	175	5 895	1 945	1 420	4 332	4.7	3 748	79	121
Poughkeepsie town, Dutchess County	15 119	601	2 107	1 962	605	8 816	5.9	2 355	56	5
Pound Ridge town, Westchester County	1 868	135	347	1 965	19	1 635	8.0	42	-	5
Prattsburgh town, Steuben County	1 167	115	352	1 974	92	529	5.3	221	125	126
Prattsville town, Greene County	402	27	140	1 962	17	202	5.5	36	7	7
Preble town, Cortland County	703	48	166	1 967	13	350	5.5	63	6	4
Preston town, Chenango County	432	52	92	1 973	26	217	5.5	43	27	29
Preston-Potter Hollow CDP, Albany County	198	2	111	1940-	9	106	5.7	14	6	14
Princetown town, Schenectady County	835	44	144	1 973	6	570	6.5	37	8	4
Prospect village, Oneida County	139	-	99	1940-	-	105	6.8	3	-	-
Providence town, Saratoga County	909	72	94	1 978	6	459	5.5	66	39	43
Pulaski village, Oswego County	1 123	18	475	1 956	96	495	5.1	297	-	13
Pulteney town, Steuben County	1 118	95	414	1 964	51	570	5.6	122	91	84
Putnam town, Washington County	606	34	188	1 957	25	346	5.8	47	11	8
Putnam Lake CDP, Putnam County	1 427	41	167	1 956	13	707	5.5	122	-	8
Putnam Valley town, Putnam County	4 253	241	691	1 961	99	2 787	6.3	274	57	28
Queens borough, Queens County	817 250	12 073	240 565	1 950	132 880	226 688	4.2	296 610	8 633	7 892
Queensbury town, Warren County	11 210	1 182	1 043	1 977	172	6 534	5.9	913	67	64
Quioque CDP, Suffolk County	545	70	137	1 972	17	224	5.1	79	5	10
Quogue village, Suffolk County	1 327	84	295	1 974	30	1 031	7.1	81	2	4
Ramapo town, Rockland County	32 422	2 008	3 564	1 967	2 031	18 909	6.2	6 523	202	229
Randolph village, Cattaraugus County	602	3	430	1940-	14	395	6.3	105	-	3
Randolph town, Cattaraugus County	1 125	25	618	1940-	41	694	6.1	161	39	34
Ransomville CDP, Niagara County	495	10	222	1 951	7	339	6.3	20	-	-
Rapids CDP, Niagara County	563	33	44	1 982	9	213	5.2	26	9	8
Rathbone town, Steuben County	461	58	127	1 974	41	229	5.5	70	48	48
Ravena village, Albany County	1 487	67	457	1 957	15	776	5.6	246	6	-

Table 20. **Physical Housing Characteristics: 2000**—Con.

[Data based on a sample (except Tables 65-68). For information on confidentiality protection, coverage, sampling error, and nonsampling error, see Appendix G. For location of definitions, see "How to Use This Census Report"]

State County Place and County Subdivision	Total housing units	Year structure built			Rooms			No bedrooms or 1 bedroom	Lacking complete plumbing facilities	Lacking complete kitchen facilities
		1995 to March 2000	1939 or earlier	Median	1 or 2	6 or more	Median			
PLACE AND COUNTY SUBDIVISION—Con.										
Reading town, Schuyler County	868	53	282	1 957	25	563	6.1	57	28	25
Red Creek village, Wayne County	242	9	144	1940-	14	143	6.1	41	4	11
Redfield town, Oswego County	540	32	87	1 969	59	179	4.7	146	85	88
Redford CDP, Clinton County	191	30	57	1 969	7	89	5.4	19	-	-
Red Hook village, Dutchess County	794	12	353	1 946	52	380	5.4	160	2	-
Red Hook town, Dutchess County	3 840	203	1 213	1 960	189	2 276	6.0	483	14	1
Red House town, Cattaraugus County	32	-	13	1 950	-	29	7.5	3	6	6
Red Oaks Mill CDP, Dutchess County	1 774	-	90	1 962	25	1 527	7.1	72	-	-
Redwood CDP, Jefferson County	279	19	160	1940-	2	214	6.4	4	-	-
Remsen village, Oneida County	223	7	154	1940-	5	125	6.0	27	2	2
Remsen town, Oneida County	999	67	317	1 963	41	479	5.4	113	29	26
Remsenburg-Speonk CDP, Suffolk County	1 412	132	173	1 975	35	965	6.6	76	6	2
Rensselaer city, Rensselaer County	3 726	91	2 095	1940-	204	1 750	5.4	735	25	27
Rensselaer Falls village, St. Lawrence County	144	-	107	1940-	6	93	6.0	15	2	4
Rensselaerville town, Albany County	1 187	37	495	1 956	36	627	5.6	87	32	33
Rhinebeck village, Dutchess County	1 473	22	543	1 958	77	667	5.3	377	-	10
Rhinebeck town, Dutchess County	3 255	88	1 099	1 959	133	1 771	5.8	521	5	15
Richburg village, Allegany County	196	10	98	1 940	2	111	5.9	9	3	3
Richfield town, Otsego County	1 296	48	642	1 941	38	739	5.9	131	22	21
Richfield Springs village, Otsego County	598	11	386	1940-	23	393	6.2	78	11	9
Richford town, Tioga County	502	52	126	1 972	16	258	5.6	52	31	34
Richland town, Oswego County	2 890	115	1 070	1 960	127	1 391	5.4	436	18	31
Richmond town, Ontario County	1 716	64	413	1 964	62	924	5.7	126	21	10
Richmondville village, Schoharie County	341	22	168	1 941	14	187	5.7	55	-	-
Richmondville town, Schoharie County	1 142	84	369	1 969	74	616	5.7	149	45	45
Richville village, St. Lawrence County	123	2	85	1940-	2	93	6.6	6	2	2
Ridge CDP, Suffolk County	5 918	499	67	1 978	59	2 479	5.2	634	23	5
Ridgeway town, Orleans County	2 872	44	1 705	1940-	93	1 781	6.1	356	15	28
Rifton CDP, Ulster County	229	-	92	1 955	-	139	5.9	9	-	7
Riga town, Monroe County	2 018	154	475	1 971	34	1 387	6.2	86	17	7
Ripley CDP, Chautauqua County	449	23	234	1940-	31	248	5.8	66	9	5
Ripley town, Chautauqua County	1 214	54	607	1 940	52	686	5.9	126	42	29
Riverhead CDP, Suffolk County	4 173	525	678	1 965	180	1 766	5.2	733	40	14
Riverhead town, Suffolk County	12 479	1 632	1 566	1 970	277	6 328	5.5	1 187	66	37
Riverside village, Steuben County	244	-	84	1 949	5	120	5.5	17	1	-
Riverside CDP, Suffolk County	922	99	64	1 973	42	255	4.7	122	19	14
Rochester city, Monroe County	99 820	879	55 311	1940-	9 627	43 398	5.1	27 181	1 057	1 577
Rochester town, Ulster County	3 761	190	754	1 969	201	1 532	5.1	441	132	156
Rock Hill CDP, Sullivan County	818	17	78	1 975	9	459	5.9	132	6	6
Rockland town, Sullivan County	2 475	124	706	1 962	85	1 189	5.4	344	80	62
Rockville Centre village, Nassau County	9 421	26	4 110	1 944	575	5 844	6.6	2 075	57	45
Rocky Point CDP, Suffolk County	3 952	174	679	1 960	166	1 920	5.4	542	15	-
Rodman town, Jefferson County	442	61	160	1 975	14	311	6.3	19	33	36
Rome city, Oneida County	16 294	130	5 806	1 950	699	7 250	5.3	2 723	405	567
Romulus town, Seneca County	809	35	312	1 956	9	464	6.0	43	13	22
Ronkonkoma CDP, Suffolk County	6 662	101	478	1 969	158	4 331	6.2	808	22	15
Roosevelt CDP, Nassau County	4 234	103	757	1 954	129	2 687	6.1	360	38	60
Root town, Montgomery County	755	57	240	1 970	20	377	5.5	41	20	23
Roscoe CDP, Sullivan County	322	14	153	1 942	5	181	5.9	35	5	-
Rose town, Wayne County	947	47	506	1940-	18	624	6.5	43	6	3
Roseboom town, Otsego County	425	24	173	1 966	24	267	6.1	47	51	49
Rosendale town, Ulster County	2 849	57	1 024	1 952	67	1 464	5.6	409	25	17
Rosendale Village CDP, Ulster County	689	32	320	1 945	24	304	5.1	135	14	-
Roslyn village, Nassau County	1 125	39	157	1 955	86	373	4.2	393	2	6
Roslyn Estates village, Nassau County	410	6	125	1 953	-	399	9.0+	2	-	-
Roslyn Harbor village, Nassau County	366	3	79	1 957	2	346	8.4	8	-	-
Roslyn Heights CDP, Nassau County	2 226	38	412	1 952	47	1 712	6.8	166	-	1
Rossie town, St. Lawrence County	477	64	169	1 972	41	233	5.5	66	50	42
Rotterdam CDP, Schenectady County	8 792	85	1 881	1 952	139	5 467	5.9	596	27	14
Rotterdam town, Schenectady County	11 991	296	2 317	1 955	261	7 606	6.0	1 028	33	14
Round Lake village, Saratoga County	280	5	211	1940-	10	181	6.3	35	-	-
Rouses Point village, Clinton County	1 059	55	429	1 954	40	521	5.5	146	2	14
Roxbury town, Delaware County	2 026	114	596	1 970	99	1 046	5.6	168	90	86
Royalton town, Niagara County	2 994	178	1 214	1 953	57	2 038	6.2	190	12	38
Rush town, Monroe County	1 300	97	388	1 965	8	1 062	6.8	65	-	-
Rushford town, Allegany County	1 398	94	357	1 966	74	417	4.7	178	98	81
Rushville village	239	7	134	1940-	2	155	6.2	28	-	-
Ontario County (part)	75	5	25	1 981	2	34	5.3	26	-	-
Yates County (part)	164	2	109	1940-	-	121	6.5	2	-	-
Russell town, St. Lawrence County	852	73	287	1 971	60	439	5.6	101	80	74
Russell Gardens village, Nassau County	409	-	196	1 941	47	263	6.9	102	2	-
Russia town, Herkimer County	1 245	124	449	1 961	50	659	5.6	127	54	49
Rutland town, Jefferson County	1 154	68	394	1 966	10	674	5.9	42	6	12
Rye city, Westchester County	5 559	169	2 255	1 950	86	3 751	6.9	800	15	24
Rye town, Westchester County	15 836	422	5 548	1 951	1 242	6 698	5.0	3 845	126	117
Rye Brook village, Westchester County	3 247	220	364	1 960	44	2 255	6.8	229	18	18
Sackets Harbor village, Jefferson County	787	20	398	1940-	48	304	5.0	137	2	-
Saddle Rock village, Nassau County	279	14	10	1 955	-	262	9.0+	3	-	3
Saddle Rock Estates CDP, Nassau County	143	-	55	1 942	-	143	7.9	-	-	-
Sagaponack CDP, Suffolk County	725	111	137	1 980	11	523	6.8	15	4	8
Sag Harbor village, Suffolk County	1 942	109	854	1 951	53	1 154	5.9	157	9	6
St. Armand town, Essex County	689	39	286	1 957	34	297	5.2	115	21	17
St. Bonaventure CDP, Cattaraugus County	248	17	60	1 952	14	132	5.6	26	-	18
St. James CDP, Suffolk County	4 674	200	457	1 966	91	3 228	6.7	529	8	11
St. Johnsville village, Montgomery County	762	2	560	1940-	16	500	6.3	90	2	2
St. Johnsville town, Montgomery County	1 170	18	712	1940-	22	752	6.2	103	19	15
St. Regis Mohawk Reservation, Franklin County	977	223	223	1 952	26	290	4.5	42	5	8
Salamanca city, Cattaraugus County	2 750	13	1 917	1940-	89	1 696	5.9	400	9	14
Salamanca town, Cattaraugus County	231	10	76	1 959	4	138	5.9	25	9	7

Table 20. **Physical Housing Characteristics: 2000**—Con.

[Data based on a sample (except Tables 65-68). For information on confidentiality protection, coverage, sampling error, and nonsampling error, see Appendix G. For location of definitions, see "How to Use This Census Report"]

State County Place and County Subdivision	Total housing units	Year structure built			Rooms			No bedrooms or 1 bedroom	Lacking complete plumbing facilities	Lacking complete kitchen facilities
		1995 to March 2000	1939 or earlier	Median	1 or 2	6 or more	Median			
PLACE AND COUNTY SUBDIVISION—Con.										
Salem village, Washington County	414	12	306	1940-	5	274	6.5	50	-	-
Salem town, Washington County	1 285	58	638	1 941	27	789	6.2	103	20	10
Salina town, Onondaga County	14 979	369	2 103	1 958	404	8 030	5.7	1 680	53	65
Salisbury town, Herkimer County	927	108	300	1 968	21	532	5.8	81	80	79
Salisbury CDP, Nassau County	4 040	-	120	1 954	9	3 527	6.8	117	9	-
Saltaire village, Suffolk County	405	-	3	1 974	-	231	6.1	-	-	-
Sand Lake town, Rensselaer County	3 277	264	811	1 964	41	2 025	6.1	287	35	25
Sand Ridge CDP, Oswego County	389	41	18	1 977	7	149	5.1	39	-	-
Sands Point village, Nassau County	905	41	200	1 956	-	876	9.0+	4	5	4
Sandy Creek village, Oswego County	339	6	196	1940-	9	188	5.8	35	10	4
Sandy Creek town, Oswego County	2 607	136	753	1 963	102	1 071	5.1	360	57	59
Sanford town, Broome County	1 545	127	660	1 955	44	949	6.1	78	69	71
Sangerfield town, Oneida County	1 010	27	595	1940-	17	599	6.1	120	-	-
Santa Clara town, Franklin County	787	32	106	1 976	139	279	5.0	159	231	258
Saranac town, Clinton County	1 642	132	558	1 963	35	902	5.7	121	45	25
Saranac Lake village	2 826	12	1 807	1940-	450	1 073	4.6	897	68	69
Essex County (part)	707	2	478	1940-	87	314	5.1	158	38	44
Franklin County (part)	2 119	10	1 329	1940-	363	759	4.4	739	30	25
Saratoga town, Saratoga County	2 286	133	914	1 954	68	1 307	5.8	251	11	12
Saratoga Springs city, Saratoga County	11 584	836	3 831	1 963	1 170	5 629	5.4	2 567	42	126
Sardinia town, Erie County	1 017	95	363	1 956	13	691	6.2	103	3	3
Saugerties village, Ulster County	1 886	144	1 048	1940-	208	760	4.9	668	22	-
Saugerties town, Ulster County	8 242	336	2 414	1 957	376	4 231	5.6	1 209	39	30
Saugerties South CDP, Ulster County	889	16	21	1 960	18	608	6.6	87	-	-
Savannah town, Wayne County	715	34	283	1 960	9	450	6.2	61	12	10
Savona village, Steuben County	339	7	190	1940-	5	204	6.0	32	3	4
Sayville CDP, Suffolk County	5 715	79	1 309	1 961	180	4 010	6.7	667	21	34
Scarsdale village, Westchester County	5 795	67	2 903	1940-	57	5 309	8.5	156	28	13
Scarsdale town, Westchester County	5 795	67	2 903	1940-	57	5 309	8.5	156	28	13
Schaghticoke village, Rensselaer County	302	3	198	1940-	7	192	6.0	24	2	-
Schaghticoke town, Rensselaer County	2 812	146	846	1 958	35	1 902	6.2	180	16	7
Schenectady city, Schenectady County	30 326	410	17 132	1940-	1 618	14 648	5.4	6 574	371	469
Schodack town, Rensselaer County	4 944	256	1 283	1 963	126	3 101	6.1	405	35	36
Schoharie village, Schoharie County	482	9	253	1940-	4	272	5.9	116	3	-
Schoharie town, Schoharie County	1 435	92	559	1 955	20	874	6.0	219	3	-
Schroeppel town, Oswego County	3 590	200	905	1 971	64	1 767	5.5	373	25	25
Schroon town, Essex County	2 130	98	577	1 966	204	822	5.0	366	151	208
Schuyler town, Herkimer County	1 524	147	259	1 976	24	717	5.4	112	12	12
Schuyler Falls town, Clinton County	2 029	234	278	1 978	36	1 068	5.6	107	25	10
Schuylerville village, Saratoga County	595	6	392	1940-	30	298	5.5	114	2	-
Scio town, Allegany County	902	25	301	1 961	52	454	5.5	85	71	68
Scipio town, Cayuga County	702	40	330	1 955	10	458	6.3	41	21	20
Scotchtown CDP, Orange County	3 332	124	113	1 976	244	1 554	5.2	744	-	-
Scotia village, Schenectady County	3 410	56	1 964	1940-	97	1 907	5.8	517	-	5
Scott town, Cortland County	478	33	134	1 971	6	289	5.9	20	22	8
Scotts Corners CDP, Westchester County	241	15	48	1 960	3	206	7.8	3	-	-
Scottsville village, Monroe County	846	96	283	1 959	16	514	6.0	68	4	4
Scriba town, Oswego County	3 053	292	533	1 977	48	1 458	5.4	175	12	22
Sea Cliff village, Nassau County	2 082	24	1 273	1940-	58	1 435	6.4	205	-	-
Seaford CDP, Nassau County	5 358	60	739	1 956	48	4 444	7.0	308	14	-
Searingtown CDP, Nassau County	1 609	36	23	1 961	-	1 522	7.8	7	-	-
Selden CDP, Suffolk County	7 048	264	333	1 967	186	4 892	6.3	680	45	44
Sempronius town, Cayuga County	405	28	133	1 967	25	200	5.5	46	22	22
Seneca town, Ontario County	1 023	38	557	1940-	6	769	6.8	52	10	10
Seneca Falls village, Seneca County	3 171	45	1 687	1940-	143	1 870	6.0	360	-	30
Seneca Falls town, Seneca County	4 167	91	1 966	1 945	186	2 377	5.9	496	8	33
Seneca Knolls CDP, Onondaga County	888	31	51	1 958	-	339	5.2	43	-	-
Sennett town, Cayuga County	1 117	71	372	1 958	2	856	6.7	44	-	2
Setauket-East Setauket CDP, Suffolk County	5 605	557	444	1 969	259	4 318	7.3	394	8	11
Seward town, Schoharie County	685	38	278	1 964	22	469	6.4	35	30	32
Shandaken town, Ulster County	2 668	50	997	1 950	260	1 162	5.1	466	28	37
Sharon town, Schoharie County	832	40	384	1 949	27	510	6.1	96	28	35
Sharon Springs village, Schoharie County	265	10	145	1940-	13	151	5.9	50	6	7
Shawangunk town, Ulster County	3 751	225	871	1 966	132	2 193	5.9	407	39	49
Shelby town, Orleans County	2 134	28	1 129	1940-	39	1 166	5.8	279	15	26
Sheldon town, Wyoming County	973	48	427	1 953	13	653	6.3	66	-	10
Shelter Island CDP, Suffolk County	966	55	253	1 963	26	642	6.0	72	-	-
Shelter Island town, Suffolk County	2 370	121	564	1 967	36	1 734	6.3	98	4	5
Shelter Island Heights CDP, Suffolk County	1 373	66	293	1 970	10	1 063	6.6	26	4	5
Shenorock CDP, Westchester County	705	29	204	1 950	-	399	5.7	75	-	-
Sherburne village, Chenango County	706	8	384	1940-	26	345	5.4	173	8	16
Sherburne town, Chenango County	1 760	106	746	1 951	47	979	5.7	242	30	35
Sheridan town, Chautauqua County	1 079	57	380	1 953	19	680	6.4	83	5	14
Sherman village, Chautauqua County	314	2	227	1940-	23	204	6.6	57	1	5
Sherman town, Chautauqua County	626	36	346	1940-	42	381	6.2	87	11	35
Sherrill city, Oneida County	1 309	46	515	1 953	17	883	6.2	185	3	-
Shinnecock Hills CDP, Suffolk County	927	64	35	1 969	58	606	6.2	86	-	-
Shinnecock Reservation, Suffolk County	192	56	-	1 975	-	50	4.2	17	-	-
Shirley CDP, Suffolk County	7 774	368	138	1 974	68	4 990	6.0	174	40	46
Shokan CDP, Ulster County	564	6	90	1 964	14	334	6.0	48	16	-
Shoreham village, Suffolk County	172	4	69	1 962	6	160	7.9	6	-	6
Shortsville village, Ontario County	542	16	354	1940-	6	379	6.3	27	7	3
Shrub Oak CDP, Westchester County	625	42	134	1 957	-	527	6.8	35	-	-
Sidney village, Delaware County	1 972	7	844	1 944	43	986	5.5	328	31	31
Sidney town, Delaware County	2 987	120	1 163	1 950	65	1 507	5.5	398	73	82
Silver Creek village, Chautauqua County	1 323	18	869	1940-	8	825	6.0	89	-	-
Silver Springs village, Wyoming County	374	33	230	1940-	9	214	5.8	46	4	9
Sinclairville village, Chautauqua County	311	7	177	1940-	16	173	5.8	47	-	-

Table 20. **Physical Housing Characteristics: 2000**—Con.

[Data based on a sample (except Tables 65-68). For information on confidentiality protection, coverage, sampling error, and nonsampling error, see Appendix G. For location of definitions, see "How to Use This Census Report"]

State County Place and County Subdivision	Total housing units	Year structure built			Rooms			No bedrooms or 1 bedroom	Lacking complete plumbing facilities	Lacking complete kitchen facilities
		1995 to March 2000	1939 or earlier	Median	1 or 2	6 or more	Median			
PLACE AND COUNTY SUBDIVISION—Con.										
Skaneateles village, Onondaga County	1 192	13	633	1940-	44	767	6.6	230	16	16
Skaneateles town, Onondaga County	3 233	124	1 408	1 951	58	2 379	6.9	303	41	27
Sleepy Hollow village, Westchester County	3 254	26	1 575	1 942	256	1 155	4.7	775	23	15
Sloan village, Erie County	1 790	7	663	1 946	21	778	5.3	97	14	49
Sloatsburg village, Rockland County	1 078	17	364	1 952	28	744	6.3	88	8	-
Smallwood CDP, Sullivan County	867	17	93	1 956	-	284	5.0	49	-	-
Smithfield town, Madison County	441	35	151	1 972	15	247	5.8	31	6	14
Smithtown CDP, Suffolk County	8 990	291	694	1 965	213	7 280	7.3	730	14	26
Smithtown town, Suffolk County	39 357	1 961	2 531	1 966	888	30 890	7.2	3 141	89	84
Smithville town, Chenango County	673	88	194	1 971	39	345	5.6	80	72	57
Smyrna village, Chenango County	94	2	64	1940-	3	56	6.1	21	2	2
Smyrna town, Chenango County	612	68	211	1 971	37	307	5.5	88	55	50
Sodus village, Wayne County	775	10	458	1940-	24	420	5.7	114	-	4
Sodus town, Wayne County	4 195	261	1 723	1 954	84	2 248	5.7	469	34	57
Sodus Point village, Wayne County	892	50	406	1 946	21	318	4.9	213	1	4
Solon town, Cortland County	427	58	117	1 975	5	275	6.2	12	6	8
Solvay village, Onondaga County	3 286	14	1 582	1 941	138	1 785	5.7	513	34	33
Somers town, Westchester County	7 098	775	627	1 977	23	4 500	6.4	567	29	13
Somerset town, Niagara County	1 132	38	582	1940-	32	724	6.1	90	2	3
Sound Beach CDP, Suffolk County	3 640	137	458	1 965	60	2 232	5.9	311	33	19
Southampton village, Suffolk County	2 935	103	1 170	1 955	82	1 973	6.4	218	-	36
Southampton town, Suffolk County	35 838	3 195	5 396	1 970	1 383	20 719	5.9	3 085	178	192
South Bristol town, Ontario County	1 145	65	197	1 974	65	542	5.4	118	26	20
South Corning village, Steuben County	518	14	155	1 953	11	278	5.7	36	11	15
South Dayton village, Cattaraugus County	273	11	166	1940-	2	168	6.5	35	-	1
Southeast town, Putnam County	6 412	405	894	1 971	303	3 874	6.1	864	22	26
South Fallsburg CDP, Sullivan County	1 206	200	187	1 970	84	519	5.1	179	6	-
South Farmingdale CDP, Nassau County	4 950	12	314	1 956	56	4 172	6.8	168	-	9
South Floral Park village, Nassau County	462	2	105	1 957	-	321	6.4	15	-	-
South Glens Falls village, Saratoga County	1 616	33	615	1 945	87	761	5.4	363	-	-
South Hempstead CDP, Nassau County	1 075	4	194	1 950	19	814	6.5	62	7	-
South Hill CDP, Tompkins County	1 153	230	102	1 981	85	667	5.9	193	-	8
South Huntington CDP, Suffolk County	3 379	67	228	1 957	59	2 569	6.8	212	14	8
South Lockport CDP, Niagara County	3 833	409	55	1 983	245	1 705	5.3	470	9	28
South Nyack village, Rockland County	1 258	24	658	1940-	129	542	5.0	363	-	-
Southold CDP, Suffolk County	3 710	266	543	1 967	64	2 354	6.0	185	17	58
Southold town, Suffolk County	13 769	840	3 524	1 961	160	8 863	6.1	856	68	84
Southport CDP, Chemung County	3 265	39	856	1 950	59	1 645	5.5	254	21	20
Southport town, Chemung County	4 353	45	1 235	1 951	59	2 461	5.8	290	21	20
South Valley town, Cattaraugus County	317	52	31	1 978	68	67	4.3	97	99	94
South Valley Stream CDP, Nassau County	2 045	7	295	1 955	158	1 499	6.7	329	-	-
Spackenkill CDP, Dutchess County	1 726	115	79	1 964	-	1 548	7.4	7	5	-
Spafford town, Onondaga County	1 095	61	346	1 963	20	739	6.3	56	87	28
Sparta town, Livingston County	638	32	221	1 968	2	433	6.3	30	6	2
Speculator village, Hamilton County	446	29	97	1 955	38	163	4.8	66	51	44
Spencer village, Tioga County	312	2	174	1940-	3	177	6.0	25	1	3
Spencer town, Tioga County	1 271	65	405	1 966	30	730	5.9	91	14	3
Spencerport village, Monroe County	1 425	39	414	1 960	53	886	6.2	124	-	-
Springfield town, Otsego County	723	20	394	1940-	13	492	6.5	35	18	12
Springport town, Cayuga County	1 165	59	419	1 960	17	647	5.9	124	41	30
Springs CDP, Suffolk County	3 880	304	198	1 977	59	2 041	5.6	176	31	40
Spring Valley village, Rockland County	7 799	149	716	1 968	1 201	1 770	3.9	3 344	84	70
Springville village, Erie County	1 799	52	807	1 947	30	994	5.8	262	-	7
Springwater town, Livingston County	1 021	80	291	1 973	46	508	5.5	128	46	44
Staatsburg CDP, Dutchess County	369	-	170	1 948	-	278	6.4	22	-	11
Stafford town, Genesee County	1 024	30	403	1 953	26	698	6.2	67	8	13
Stamford village, Delaware County	629	31	370	1940-	48	311	5.5	140	-	8
Stamford town, Delaware County	1 197	110	556	1 947	57	626	5.6	206	26	23
Stanford town, Dutchess County	1 712	42	488	1 966	54	1 070	6.2	219	17	22
Stannards CDP, Allegany County	411	32	99	1 968	21	207	5.5	30	9	7
Stark town, Herkimer County	333	28	162	1 946	4	180	5.7	24	7	9
Starkey town, Yates County	1 638	89	775	1 950	61	879	5.7	259	43	18
Star Lake CDP, St. Lawrence County	523	19	148	1 953	20	249	5.4	66	6	8
Staten Island borough, Richmond County	163 993	12 907	32 423	1 969	9 715	85 149	5.6	32 160	838	942
Stephentown town, Rensselaer County	1 339	138	331	1 972	17	682	5.5	115	12	12
Sterling town, Cayuga County	1 922	105	713	1 962	106	917	5.4	238	96	91
Steuben town, Oneida County	452	39	126	1 976	6	262	5.9	32	2	2
Stewart Manor village, Nassau County	725	-	410	1940-	26	574	6.6	39	8	1
Stillwater village, Saratoga County	669	24	312	1 948	12	381	5.8	80	8	-
Stillwater town, Saratoga County	3 054	271	912	1 971	20	1 714	5.8	162	8	9
Stockbridge town, Madison County	807	80	353	1 956	17	489	6.0	67	15	15
Stockholm town, St. Lawrence County	1 520	122	492	1 960	22	843	5.8	95	46	37
Stockport town, Columbia County	1 204	19	487	1 955	26	637	5.6	84	7	16
Stockton town, Chautauqua County	1 044	39	390	1 954	22	640	6.0	77	50	40
Stone Ridge CDP, Ulster County	474	18	117	1 964	12	334	6.4	24	-	-
Stony Brook CDP, Suffolk County	4 984	159	511	1 965	40	4 016	7.1	268	17	-
Stony Creek town, Warren County	521	26	182	1 958	50	203	4.9	146	54	46
Stony Point CDP, Rockland County	4 024	158	600	1 964	111	2 683	6.6	361	4	4
Stony Point town, Rockland County	4 951	239	877	1 964	121	3 282	6.6	444	13	4
Stottville CDP, Columbia County	583	8	280	1 943	9	346	5.9	73	4	-
Stratford town, Fulton County	526	26	117	1 957	34	214	5.2	95	120	127
Stuyvesant town, Columbia County	929	33	428	1 952	28	607	6.2	60	-	2
Suffern village, Rockland County	4 762	112	878	1 968	364	1 917	4.9	1 526	61	79
Sullivan town, Madison County	6 209	613	1 035	1 969	90	3 471	5.8	545	39	48
Summerhill town, Cayuga County	463	42	108	1 972	16	253	5.7	32	14	11
Summit town, Schoharie County	878	81	268	1 969	83	375	5.2	146	75	74
Sweden town, Monroe County	4 843	158	1 226	1 965	305	2 495	5.6	813	59	89
Sylvan Beach village, Oneida County	855	37	235	1 958	51	336	5.1	124	15	14
Syosset CDP, Nassau County	6 354	38	460	1 956	68	5 348	7.0	216	-	8

Table 20. **Physical Housing Characteristics: 2000**—Con.

[Data based on a sample (except Tables 65-68). For information on confidentiality protection, coverage, sampling error, and nonsampling error, see Appendix G.
For location of definitions, see "How to Use This Census Report"]

State County Place and County Subdivision	Total housing units	Year structure built			Rooms			No bedrooms or 1 bedroom	Lacking complete plumbing facilities	Lacking complete kitchen facilities
		1995 to March 2000	1939 or earlier	Median	1 or 2	6 or more	Median			
PLACE AND COUNTY SUBDIVISION—Con.										
Syracuse city, Onondaga County	68 196	687	32 764	1 942	5 798	30 296	5.2	16 905	656	1 218
Taghkanic town, Columbia County	713	43	164	1 967	6	444	5.9	32	-	2
Tannersville village, Greene County	517	-	287	1940-	27	266	5.6	62	16	12
Tappan CDP, Rockland County	2 250	35	361	1 963	30	1 795	7.3	86	7	-
Tarrytown village, Westchester County	4 688	343	1 439	1 952	303	1 830	4.8	1 359	47	66
Taylor town, Cortland County	215	10	96	1 956	7	140	6.5	16	25	25
Terryville CDP, Suffolk County	3 435	223	108	1 969	58	2 767	7.1	194	10	22
Theresa village, Jefferson County	369	4	272	1940-	6	235	6.1	41	15	16
Theresa town, Jefferson County	1 635	158	559	1 963	129	632	4.9	304	144	105
Thiells CDP, Rockland County	1 513	13	69	1 973	32	1 244	7.8	85	6	3
Thomaston village, Nassau County	1 000	-	427	1 947	28	603	6.7	151	-	-
Thompson town, Sullivan County	9 252	272	1 222	1 967	737	3 233	4.8	1 993	116	152
Thornwood CDP, Westchester County	1 923	71	298	1 958	40	1 492	6.9	115	-	10
Throop town, Cayuga County	731	56	255	1 959	2	541	6.6	31	6	6
Thurman town, Warren County	634	51	125	1 973	42	258	5.1	101	35	38
Thurston town, Steuben County	587	55	134	1 973	59	289	5.5	86	25	23
Ticonderoga town, Essex County	2 581	164	1 152	1 948	81	1 370	5.7	358	32	42
Tillson CDP, Ulster County	670	-	180	1 959	-	413	5.9	27	6	12
Tioga town, Tioga County	2 043	162	423	1 971	46	1 141	5.9	108	4	-
Tivoli village, Dutchess County	531	14	249	1 950	39	222	5.0	128	-	1
Tompkins town, Delaware County	749	56	138	1 977	39	335	5.3	83	31	26
Tonawanda city, Erie County	7 120	38	2 951	1 948	174	3 520	5.5	1 020	16	29
Tonawanda CDP, Erie County	27 175	204	3 128	1 954	715	15 795	5.8	2 481	33	60
Tonawanda town, Erie County	34 634	235	7 111	1 952	1 050	20 291	5.8	3 436	61	173
Tonawanda Reservation, Erie County	5	-	5	1940-	-	5	6.0	-	-	-
Tonawanda Reservation, Genesee County	130	8	37	1 970	8	61	5.4	29	15	18
Tonawanda Reservation, Niagara County	-	-	-	-	-	-	-	-	-	-
Torrey town, Yates County	699	20	283	1 954	10	365	5.6	69	18	6
Town Line CDP, Erie County	914	8	143	1 963	11	697	6.5	18	-	-
Trenton town, Oneida County	1 937	117	699	1 959	53	1 245	6.2	139	54	41
Triangle town, Broome County	1 245	120	407	1 967	45	688	5.8	112	33	27
Tribes Hill CDP, Montgomery County	401	-	150	1 948	12	240	6.0	36	-	-
Troupsburg town, Steuben County	499	60	219	1 961	26	333	6.4	41	73	61
Troy city, Rensselaer County	23 093	501	13 430	1940-	1 475	10 627	5.3	4 657	231	330
Trumansburg village, Tompkins County	705	13	416	1940-	40	404	6.1	150	3	3
Truxton town, Cortland County	529	52	183	1 971	17	270	5.6	75	12	7
Tuckahoe CDP, Suffolk County	1 107	95	90	1 976	107	571	5.6	136	15	4
Tuckahoe village, Westchester County	2 729	94	896	1 957	359	848	4.2	923	8	9
Tully village, Onondaga County	430	6	195	1 946	17	194	5.1	105	2	6
Tully town, Onondaga County	1 139	40	384	1 966	17	783	6.5	113	2	6
Tupper Lake village, Franklin County	1 839	56	801	1 946	60	829	5.3	317	6	6
Turin village, Lewis County	135	-	105	1940-	19	71	5.7	32	5	5
Turin town, Lewis County	393	19	205	1940-	23	226	6.0	46	20	23
Tuscarora town, Steuben County	565	72	170	1 973	26	289	5.6	30	15	17
Tuscarora Reservation, Niagara County	347	60	70	1 957	6	171	5.5	47	-	10
Tusten town, Sullivan County	1 008	66	277	1 964	18	554	5.7	69	5	4
Tuxedo town, Orange County	1 457	107	497	1 962	30	1 018	6.6	133	6	6
Tuxedo Park village, Orange County	360	7	237	1940-	3	300	7.9	10	3	3
Tyre town, Seneca County	357	17	156	1 955	1	216	6.0	17	7	3
Tyrone town, Schuyler County	1 296	77	395	1 962	96	475	4.9	200	71	58
Ulster town, Ulster County	5 239	130	761	1 965	195	2 592	5.5	682	17	6
Ulysses town, Tompkins County	2 200	106	855	1 955	95	1 332	6.1	249	21	22
Unadilla village, Otsego County	544	4	363	1940-	5	342	6.2	51	7	13
Unadilla town, Otsego County	2 101	187	652	1 967	27	1 195	5.8	140	42	33
Union town, Broome County	26 507	299	8 274	1 952	966	13 693	5.6	4 469	121	198
Uniondale CDP, Nassau County	6 201	129	885	1 953	444	3 977	6.2	698	15	49
Union Springs village, Cayuga County	481	10	246	1940-	8	290	6.1	60	6	8
Union Vale town, Dutchess County	1 486	107	218	1 976	7	1 185	6.9	41	8	-
Unionville village, Orange County	212	-	120	1940-	3	135	5.9	26	-	-
University Gardens CDP, Nassau County	1 708	-	533	1 947	63	943	5.8	394	17	-
Upper Brookville village, Nassau County	617	21	102	1 965	16	551	9.0+	28	-	-
Upper Nyack village, Rockland County	732	20	255	1 953	13	572	6.9	42	4	-
Urbana town, Steuben County	1 434	64	717	1 940	53	810	5.8	175	52	65
Utica city, Oneida County	29 164	211	15 591	1940-	1 368	14 760	5.5	5 494	235	315
Vails Gate CDP, Orange County	1 461	6	52	1 968	104	469	4.8	389	-	-
Valatie village, Columbia County	622	68	284	1 949	33	358	5.9	107	4	4
Valhalla CDP, Westchester County	1 883	51	457	1 955	42	1 489	6.7	102	6	8
Valley Cottage CDP, Rockland County	3 399	106	287	1 971	85	1 992	6.4	676	8	9
Valley Falls village, Rensselaer County	186	-	144	1940-	-	137	6.8	17	-	-
Valley Stream village, Nassau County	12 697	49	3 669	1 948	409	9 010	6.3	1 377	26	47
Van Buren town, Onondaga County	5 618	178	1 024	1 966	124	2 808	5.5	828	36	9
Van Etten village, Chemung County	237	7	118	1 941	7	128	5.7	30	6	3
Van Etten town, Chemung County	671	40	243	1 960	28	334	5.5	75	50	44
Varick town, Seneca County	843	40	280	1 958	18	501	6.0	90	16	14
Venice town, Cayuga County	533	32	271	1940-	9	346	6.3	33	9	9
Vernon village, Oneida County	534	6	263	1 941	22	297	5.8	111	3	3
Vernon town, Oneida County	2 266	122	851	1 956	23	1 383	6.0	208	13	21
Verona town, Oneida County	2 665	99	978	1 957	55	1 758	6.0	131	38	30
Verplanck CDP, Westchester County	288	-	123	1 944	7	119	5.2	51	-	7
Vestal town, Broome County	8 898	125	1 015	1 962	273	5 702	6.2	622	27	45
Veteran town, Chemung County	1 331	86	393	1 966	-	868	6.3	39	18	13
Victor village, Ontario County	979	89	280	1 966	34	641	6.3	108	-	2
Victor town, Ontario County	3 872	701	631	1 981	107	2 714	6.6	287	-	12
Victory town, Cayuga County	662	71	246	1 970	14	404	6.0	31	12	12
Victory village, Saratoga County	201	25	93	1 946	-	110	5.8	3	2	-
Vienna town, Oneida County	3 037	193	650	1 966	99	1 579	5.6	323	75	45
Village Green CDP, Onondaga County	2 020	35	28	1 976	78	790	4.9	372	18	9
Village of the Branch village, Suffolk County	611	13	10	1 966	-	524	7.7	28	-	-
Villenova town, Chautauqua County	490	56	185	1 959	3	295	6.1	21	-	-

Table 20. **Physical Housing Characteristics: 2000**—Con.

[Data based on a sample (except Tables 65-68). For information on confidentiality protection, coverage, sampling error, and nonsampling error, see Appendix G. For location of definitions, see "How to Use This Census Report"]

State County Place and County Subdivision	Total housing units	Year structure built			Rooms			No bedrooms or 1 bedroom	Lacking complete plumbing facilities	Lacking complete kitchen facilities
		1995 to March 2000	1939 or earlier	Median	1 or 2	6 or more	Median			
PLACE AND COUNTY SUBDIVISION—Con.										
Viola CDP, Rockland County	1 759	325	108	1 972	82	1 227	7.6	381	10	29
Virgil town, Cortland County	985	110	259	1 973	16	556	5.8	72	9	13
Volney town, Oswego County	2 333	179	566	1 974	17	1 322	5.9	135	3	7
Voorheesville village, Albany County	1 064	25	250	1 965	17	781	7.0	47	4	-
Waddington village, St. Lawrence County	452	24	180	1 953	13	287	6.1	41	8	5
Waddington town, St. Lawrence County	1 033	85	357	1 961	54	575	5.8	107	29	30
Wading River CDP, Suffolk County	2 713	402	273	1 968	26	1 752	6.3	128	18	14
Wainscott CDP, Suffolk County	766	165	107	1 983	-	542	6.5	20	-	-
Walden village, Orange County	2 359	34	1 050	1 949	150	1 250	5.6	419	53	18
Wales town, Erie County	1 165	112	307	1 963	17	725	6.1	62	15	21
Walker Valley CDP, Ulster County	303	-	79	1 961	2	177	5.9	19	2	5
Wallkill town, Orange County	9 287	682	1 017	1 974	566	4 417	5.4	1 669	41	18
Wallkill CDP, Ulster County	818	12	264	1 959	30	500	5.9	123	-	-
Walton village, Delaware County	1 469	27	846	1940-	28	727	5.5	312	-	-
Walton town, Delaware County	2 958	176	1 186	1 955	85	1 535	5.6	416	48	48
Walton Park CDP, Orange County	837	87	123	1 965	7	640	7.0	24	-	7
Walworth town, Wayne County	2 934	497	486	1 979	-	2 366	6.7	84	9	18
Wampsville village, Madison County	208	3	61	1 954	7	139	6.0	15	-	-
Wantagh CDP, Nassau County	6 250	33	754	1 954	41	5 305	7.1	212	19	-
Wappinger town, Dutchess County	10 157	241	965	1 968	451	5 434	5.7	1 907	56	20
Wappingers Falls village, Dutchess County	2 131	51	858	1 952	184	701	4.8	563	12	-
Ward town, Allegany County	243	16	45	1 974	24	110	5.2	49	61	55
Warren town, Herkimer County	442	23	184	1 958	2	266	6.0	24	5	6
Warrensburg CDP, Warren County	1 453	54	467	1 962	23	754	5.6	219	6	-
Warrensburg town, Warren County	2 148	112	532	1 969	40	1 006	5.4	297	36	35
Warsaw village, Wyoming County	1 538	33	996	1940-	99	928	6.1	251	-	16
Warsaw town, Wyoming County	2 232	84	1 236	1940-	103	1 355	6.1	264	-	16
Warwick village, Orange County	2 604	187	644	1 973	136	1 281	5.4	631	9	-
Warwick town, Orange County	11 818	966	2 558	1 966	387	7 287	6.1	1 398	54	16
Washington town, Dutchess County	2 192	74	885	1 954	110	1 303	6.0	353	11	9
Washington Heights CDP, Orange County	533	10	120	1 958	53	242	5.3	81	19	-
Washingtonville village, Orange County	2 002	154	136	1 983	69	1 121	5.8	307	10	-
Waterford village, Saratoga County	1 062	3	845	1940-	54	534	5.5	208	23	24
Waterford town, Saratoga County	3 725	85	1 455	1 956	89	1 942	5.6	419	23	45
Waterloo village, Seneca County	2 062	78	1 101	1940-	80	1 204	5.9	291	6	6
Waterloo town, Seneca County	3 293	166	1 241	1 954	94	1 645	5.5	378	12	28
Watermill CDP, Suffolk County	1 492	314	277	1 982	23	1 226	7.1	63	8	8
Watertown city, Jefferson County	12 450	152	6 444	1940-	715	5 867	5.3	2 789	120	117
Watertown town, Jefferson County	1 500	172	227	1 976	31	922	6.0	149	9	12
Waterville village, Oneida County	675	2	532	1940-	12	407	6.4	98	-	2
Watervliet city, Albany County	5 116	26	3 118	1940-	225	2 429	5.4	1 079	19	7
Watkins Glen village, Schuyler County	1 044	19	665	1940-	9	601	6.0	230	5	14
Watson town, Lewis County	1 762	118	308	1 976	296	562	4.7	457	475	423
Waverly town, Franklin County	1 025	50	255	1 961	202	321	4.5	286	311	298
Waverly village, Tioga County	2 053	47	1 321	1940-	73	1 120	5.8	441	17	49
Wawarsing town, Ulster County	5 821	224	1 475	1 957	381	2 454	5.1	930	64	91
Wawayanda town, Orange County	2 174	271	472	1 972	7	1 599	6.5	72	-	-
Wayland village, Steuben County	806	-	518	1940-	24	555	6.6	93	9	22
Wayland town, Steuben County	1 960	120	821	1 952	45	1 144	5.9	205	46	61
Wayne town, Steuben County	1 240	90	414	1 956	57	606	5.4	166	59	45
Webb town, Herkimer County	3 863	293	1 165	1 960	286	1 620	5.1	617	283	268
Webster village, Monroe County	2 306	34	476	1 963	245	926	4.6	639	-	27
Webster town, Monroe County	15 218	1 989	1 452	1 973	440	9 832	6.2	1 252	49	76
Weedsport village, Cayuga County	806	26	445	1940-	27	467	6.1	106	2	2
Wells town, Hamilton County	778	27	197	1 958	66	311	5.1	126	116	95
Wellsburg village, Chemung County	255	9	120	1 945	2	128	5.5	27	3	-
Wellsville village, Allegany County	2 423	27	1 378	1940-	117	1 226	5.5	490	17	28
Wellsville town, Allegany County	3 583	95	1 697	1 942	159	1 942	5.7	554	58	86
Wesley Hills village, Rockland County	1 516	67	149	1 967	11	1 390	8.1	39	-	10
West Almond town, Allegany County	308	30	58	1 974	64	95	4.2	97	91	77
West Babylon CDP, Suffolk County	14 568	309	1 056	1 960	502	9 275	6.1	2 134	24	53
West Bay Shore CDP, Suffolk County	1 773	6	102	1 959	6	1 401	6.6	36	7	7
West Bloomfield town, Ontario County	1 049	70	313	1 973	10	614	5.9	35	-	3
Westbury village, Nassau County	4 714	63	859	1 953	253	3 079	6.4	670	6	5
West Carthage village, Jefferson County	926	3	454	1 944	28	481	5.6	179	-	12
West Elmira CDP, Chemung County	2 266	20	761	1 950	-	1 781	6.8	32	-	-
West End CDP, Otsego County	855	9	244	1 952	24	449	5.6	102	5	12
Westerlo town, Albany County	1 537	109	365	1 971	32	999	6.1	99	31	18
Western town, Oneida County	841	43	302	1 958	20	517	6.1	74	11	16
Westfield village, Chautauqua County	1 508	24	980	1940-	31	936	6.2	183	14	31
Westfield town, Chautauqua County	2 493	102	1 400	1940-	62	1 407	5.9	329	66	79
Westford town, Otsego County	443	40	167	1 972	15	261	6.0	43	20	18
West Glens Falls CDP, Warren County	2 648	304	205	1 981	16	1 297	5.5	108	-	-
Westhampton CDP, Suffolk County	1 601	226	238	1 969	9	1 012	6.2	91	8	2
Westhampton Beach village, Suffolk County	2 279	134	268	1 968	281	1 200	5.7	381	11	18
West Hampton Dunes village, Suffolk County	156	89	8	1 996	-	106	6.2	-	6	8
West Haverstraw village, Rockland County	3 635	95	555	1 966	297	1 476	5.0	994	31	6
West Hempstead CDP, Nassau County	6 114	63	1 470	1 949	95	4 773	6.7	358	15	-
West Hills CDP, Suffolk County	2 008	21	124	1 959	-	1 776	7.5	30	7	-
West Hurley CDP, Ulster County	982	7	87	1 964	10	697	6.5	69	6	6
West Islip CDP, Suffolk County	9 071	146	571	1 958	48	7 654	7.1	286	16	9
Westmere CDP, Albany County	3 296	191	137	1 969	105	1 629	5.5	523	5	7
West Monroe town, Oswego County	1 765	143	196	1 975	35	925	5.6	88	9	4
Westmoreland town, Oneida County	2 323	219	451	1 968	7	1 541	6.1	49	14	21
West Nyack CDP, Rockland County	1 117	-	161	1 960	11	884	6.9	34	-	-
Weston Mills CDP, Cattaraugus County	705	31	192	1 956	12	372	5.6	51	5	10
West Point CDP, Orange County	1 044	198	356	1 958	4	802	6.5	20	-	-
Westport town, Essex County	887	41	470	1940-	57	519	5.9	142	70	75
West Sand Lake CDP, Rensselaer County	956	119	239	1 963	9	598	6.2	80	-	-

Table 20. **Physical Housing Characteristics: 2000**—Con.

[Data based on a sample (except Tables 65-68). For information on confidentiality protection, coverage, sampling error, and nonsampling error, see Appendix G.
For location of definitions, see "How to Use This Census Report"]

State County Place and County Subdivision	Total housing units	Year structure built			Rooms			No bedrooms or 1 bedroom	Lacking complete plumbing facilities	Lacking complete kitchen facilities
		1995 to March 2000	1939 or earlier	Median	1 or 2	6 or more	Median			
PLACE AND COUNTY SUBDIVISION—Con.										
West Sayville CDP, Suffolk County	2 014	75	497	1 955	43	1 209	6.0	226	32	5
West Seneca CDP, Erie County	18 960	667	2 525	1 961	308	11 195	5.8	1 214	64	57
West Seneca town, Erie County	18 954	667	2 525	1 961	308	11 195	5.8	1 214	64	57
West Sparta town, Livingston County	442	42	104	1 975	2	255	5.9	20	-	-
West Turin town, Lewis County	965	66	520	1940-	46	575	6.2	117	121	127
West Union town, Steuben County	277	17	102	1 964	49	105	4.8	63	81	71
Westvale CDP, Onondaga County	2 131	-	262	1 954	-	1 808	6.6	15	-	-
Westville town, Franklin County	765	119	148	1 975	16	348	5.4	33	18	16
West Winfield village, Herkimer County	373	6	207	1940-	6	221	6.2	64	1	1
Wethersfield town, Wyoming County	442	36	167	1 961	15	233	5.6	57	21	20
Wheatfield town, Niagara County	5 555	870	702	1 976	90	3 453	6.0	545	22	32
Wheatland town, Monroe County	2 093	125	635	1 965	40	1 332	6.1	195	27	18
Wheatley Heights CDP, Suffolk County	1 490	18	42	1 967	37	1 229	7.6	104	-	-
Wheeler town, Steuben County	586	67	134	1 976	51	313	5.7	84	95	90
White Creek town, Washington County	1 466	65	636	1 955	70	768	5.6	198	23	23
Whitehall village, Washington County	1 306	17	816	1940-	56	767	6.0	142	5	15
Whitehall town, Washington County	1 877	67	940	1940-	81	1 056	5.9	184	45	32
White Plains city, Westchester County	21 576	465	6 489	1 954	3 258	7 825	4.3	7 822	449	376
Whitesboro village, Oneida County	1 947	-	894	1 944	117	888	5.2	490	12	30
Whitestown town, Oneida County	7 936	121	2 512	1 954	201	4 723	5.9	881	54	88
Whitney Point village, Broome County	436	13	211	1 942	18	252	5.9	62	12	12
Willet town, Cortland County	525	25	151	1 971	25	237	5.3	53	23	21
Williamson town, Wayne County	2 792	131	1 327	1 947	59	1 892	6.4	265	12	6
Williamstown town, Oswego County	636	43	162	1 967	26	267	5.1	77	20	22
Williamsville village, Erie County	2 673	24	892	1 952	79	1 285	5.4	357	13	13
Willing town, Allegany County	666	31	254	1 954	23	419	6.0	57	31	29
Williston Park village, Nassau County	2 668	6	1 304	1 940	64	1 830	6.4	359	-	-
Willsboro town, Essex County	1 468	87	515	1 958	64	755	5.6	197	28	21
Wilmington town, Essex County	734	52	181	1 960	53	300	5.1	140	18	24
Wilna town, Jefferson County	2 658	80	1 377	1940-	18	1 441	5.7	398	76	94
Wilson village, Niagara County	588	2	276	1 946	13	319	5.7	78	4	2
Wilson town, Niagara County	2 489	149	896	1 957	18	1 417	5.8	171	10	2
Wilton town, Saratoga County	4 785	842	324	1 984	78	3 006	6.2	229	18	19
Windham CDP, Greene County	424	7	108	1 974	17	196	5.3	36	-	-
Windham town, Greene County	2 002	101	351	1 977	80	937	5.3	189	23	33
Windsor village, Broome County	413	25	204	1 941	18	220	5.7	56	1	2
Windsor town, Broome County	2 793	207	686	1 966	63	1 567	5.8	182	46	26
Winfield town, Herkimer County	873	53	336	1 961	12	515	6.0	101	1	1
Wirt town, Allegany County	669	63	246	1 964	51	356	5.7	78	77	79
Wolcott village, Wayne County	767	48	406	1940-	19	401	5.6	149	9	13
Wolcott town, Wayne County	2 232	191	841	1 955	59	1 071	5.4	334	71	63
Woodbury CDP, Nassau County	2 895	210	38	1 974	49	2 100	7.5	425	-	-
Woodbury town, Orange County	3 337	306	571	1 972	88	2 355	6.7	258	9	16
Woodhull town, Steuben County	671	53	269	1 961	21	404	6.1	48	50	39
Woodmere CDP, Nassau County	5 462	14	1 312	1 955	109	4 760	7.9	280	42	30
Woodridge village, Sullivan County	468	-	62	1 958	42	172	5.0	130	-	12
Woodsburgh village, Nassau County	268	3	68	1 953	4	252	9.0+	6	-	-
Woodstock CDP, Ulster County	1 392	12	434	1 953	134	702	5.5	321	7	-
Woodstock town, Ulster County	3 847	116	1 103	1 957	199	2 150	5.8	558	16	26
Worcester town, Otsego County	1 201	62	657	1940-	26	697	6.0	95	38	43
Worth town, Jefferson County	266	39	71	1 972	49	71	4.2	63	95	103
Wright town, Schoharie County	620	25	249	1 963	12	417	6.2	37	27	22
Wurtsboro village, Sullivan County	543	40	130	1 964	18	258	5.4	61	15	20
Wyandanch CDP, Suffolk County	2 799	121	101	1 964	52	1 857	6.2	201	53	54
Wynantskill CDP, Rensselaer County	1 284	35	239	1 955	-	853	6.1	143	-	-
Wyoming village, Wyoming County	173	6	125	1940-	2	139	6.4	5	-	-
Yaphank CDP, Suffolk County	1 657	92	152	1 974	33	950	5.7	95	20	13
Yates town, Orleans County	1 265	51	540	1 945	36	710	5.8	135	54	30
Yonkers city, Westchester County	77 589	987	22 373	1 954	8 800	22 868	4.3	26 213	714	533
York town, Livingston County	1 238	70	545	1 953	9	794	6.1	32	13	13
Yorkshire CDP, Cattaraugus County	677	56	98	1 979	33	250	5.1	67	-	12
Yorkshire town, Cattaraugus County	1 932	174	382	1 974	71	818	5.2	210	63	82
Yorktown town, Westchester County	12 852	650	1 196	1 967	316	8 918	6.7	1 401	40	50
Yorktown Heights CDP, Westchester County	2 656	39	227	1 963	66	2 123	7.1	274	9	7
Yorkville village, Oneida County	1 235	11	615	1 940	25	680	5.7	139	6	-
Youngstown village, Niagara County	869	14	233	1 958	19	482	5.8	62	4	3
Zena CDP, Ulster County	469	-	63	1 965	-	380	7.5	28	-	-

Table 21. **Fuels and Equipment Characteristics: 2000**

[Data based on a sample (except Tables 65-68). For information on confidentiality protection, coverage, sampling error, and nonsampling error, see Appendix G.
For location of definitions, see "How to Use This Census Report"]

State County County Subdivision Place	Occupied housing units	House heating fuel					Vehicles available			Percent no telephone service available
		Utility gas	Electricity	Fuel oil, kerosene, etc.	Coal or coke, wood, solar energy, or other fuel	None	None	1	2 or more	
The State	**7 056 860**	**3 651 779**	**615 685**	**2 336 714**	**168 386**	**46 347**	**2 092 756**	**2 329 545**	**2 634 559**	**1.9**
Albany County	120 512	80 854	15 788	19 563	1 340	228	17 284	46 700	56 528	1.2
Albany city	40 709	28 441	7 269	3 438	304	185	11 253	17 831	11 625	2.6
Berne town	1 099	-	74	824	89	-	14	336	749	0.4
Bethlehem town	12 112	8 053	1 063	2 761	100	-	540	3 883	7 689	0.3
Delmar CDP	3 360	2 600	187	549	17	-	153	1 137	2 070	0.7
Coeymans town	3 121	547	492	1 884	55	-	247	1 049	1 825	-
Coeymans CDP	377	128	44	196	-	-	73	152	152	-
Ravena village	1 380	395	343	616	6	-	111	564	705	-
Cohoes city	6 932	5 874	743	253	20	-	1 267	3 158	2 507	1.2
Colonie town	30 980	23 130	3 418	3 732	188	32	2 033	11 321	17 626	0.5
Colonie village	3 174	2 215	263	609	7	-	246	1 128	1 800	0.3
Menands village	1 903	1 448	247	155	13	15	146	999	758	-
Green Island town	1 073	919	82	54	-	-	134	563	376	0.6
Green Island village	1 073	919	82	54	-	-	134	563	376	0.6
Guilderland town	13 422	8 999	1 584	2 436	117	11	598	4 767	8 057	0.2
Altamont village	646	247	84	301	9	-	39	199	408	-
Westmere CDP	3 177	2 273	409	422	13	-	116	1 256	1 805	-
Knox town	952	15	51	715	100	-	44	175	733	0.4
New Scotland town	3 342	1 133	238	1 671	130	-	103	873	2 366	0.8
Voorheesville village	1 042	820	39	162	17	-	21	290	731	0.3
Rensselaerville town	779	4	16	618	82	-	41	218	520	1.0
Medusa CDP	152	2	5	124	11	-	5	38	109	1.3
Preston-Potter Hollow CDP	146	-	5	123	14	-	8	44	94	2.1
Watervliet city	4 665	3 712	678	203	7	-	927	2 150	1 588	1.7
Westerlo town	1 326	27	80	974	148	-	83	376	867	-
Allegany County	18 009	10 430	1 433	2 233	2 218	14	1 536	6 466	10 007	3.0
Alfred town	1 000	689	148	55	64	-	101	398	501	0.9
Alfred village	533	396	128	2	5	-	83	243	207	0.8
Allen town	178	4	16	43	58	-	16	61	101	10.1
Alma town	325	227	4	22	57	-	21	87	217	3.1
Almond town	633	414	38	48	69	-	35	180	418	1.6
Almond village (part)	181	168	4	-	5	-	24	56	101	1.1
Amity town	887	602	44	70	59	-	111	323	453	2.4
Belmont village	391	347	33	2	5	-	68	160	163	3.1
Andover town	748	468	99	43	85	-	54	260	434	1.3
Andover village	445	343	83	-	17	-	42	174	229	0.4
Angelica town	560	348	50	50	80	-	45	187	328	1.8
Angelica village	376	298	30	14	28	-	40	128	208	2.1
Belfast town	659	306	57	99	109	-	59	233	367	5.3
Birdsall town	106	2	5	47	21	-	5	45	56	7.5
Bolivar town	840	645	49	24	84	-	78	310	452	2.4
Bolivar village	446	386	28	9	21	-	67	183	196	2.7
Richburg village (part)	41	33	-	-	5	-	2	23	16	9.8
Burns town	456	2	19	255	78	2	24	149	283	0.9
Canaseraga village	216	-	10	148	28	2	12	73	131	1.9
Caneadea town	642	327	56	128	71	-	38	282	322	2.5
Houghton CDP	310	248	26	8	11	-	20	156	134	-
Centerville town	256	39	4	81	99	-	46	55	155	13.7
Clarksville town	446	164	24	88	106	-	27	158	261	2.0
Cuba town	1 348	739	130	231	104	5	112	529	707	2.6
Cuba village	642	530	77	7	22	-	73	281	288	3.0
Friendship town	760	517	37	94	86	-	91	274	395	7.4
Friendship CDP	458	369	32	11	32	-	61	169	228	9.4
Genesee town	666	429	25	82	79	-	31	208	427	2.0
Granger town	222	33	-	66	82	-	13	80	129	7.7
Grove town	224	-	18	69	48	-	14	66	144	0.9
Hume town	760	476	28	73	145	-	63	262	435	5.9
Independence town	389	272	16	6	40	-	36	148	205	3.1
New Hudson town	267	6	12	103	80	-	28	64	175	6.7
Oil Springs Reservation	2	-	-	2	-	-	-	2	-	-
Rushford town	478	15	45	233	91	-	35	179	264	2.7
Scio town	722	510	24	19	98	4	19	253	450	1.0
Ward town	135	2	3	39	47	3	-	31	104	-
Wellsville town	3 188	2 551	439	31	81	-	387	1 293	1 508	2.1
Stannards CDP (part)	143	138	5	-	-	-	8	70	65	-
Wellsville village	2 185	1 754	400	6	6	-	352	942	891	2.7
West Almond town	112	7	6	44	35	-	4	18	90	6.3
Willing town	549	387	15	21	82	-	16	189	344	2.4
Stannards CDP (part)	209	191	6	-	7	-	13	67	129	1.4
Wirt town	451	249	22	67	80	-	27	142	282	2.7
Richburg village (part)	127	117	2	2	6	-	13	53	61	2.4
Bronx County	463 212	200 824	48 312	182 853	11 415	7 123	285 309	133 331	44 572	4.7
Bronx borough	463 212	200 824	48 312	182 853	11 415	7 123	285 309	133 331	44 572	4.7
New York city (part)	463 212	200 824	48 312	182 853	11 415	7 123	285 309	133 331	44 572	4.7
Broome County	80 749	53 678	7 265	13 582	2 277	114	10 028	31 067	39 654	1.9
Barker town	993	25	56	589	149	-	49	288	656	4.0
Binghamton city	21 089	18 057	2 030	490	180	70	5 243	9 060	6 786	3.7
Binghamton town	1 813	751	201	607	100	-	69	542	1 202	0.6
Chenango town	4 519	2 849	498	919	112	7	159	1 500	2 860	0.5
Colesville town	1 944	18	176	1 316	154	-	78	597	1 269	0.8
Conklin town	2 249	864	151	854	130	-	115	855	1 279	1.1
Dickinson town	1 980	1 736	120	99	14	3	171	815	994	0.5
Port Dickinson village	734	643	40	34	6	3	53	327	354	0.3
Fenton town	2 763	834	181	1 181	135	-	164	950	1 649	0.6
Kirkwood town	2 247	595	269	1 136	133	-	103	745	1 399	0.3
Lisle town	971	4	73	515	128	-	57	303	611	5.1
Lisle village	117	1	8	81	7	-	12	40	65	1.7
Maine town	2 036	139	169	1 271	174	-	75	659	1 302	-
Nanticoke town	629	-	40	287	78	-	36	194	399	2.4
Sanford town	983	346	28	342	157	6	51	349	583	2.0
Deposit village (part)	346	304	8	19	9	-	39	141	166	4.0
Triangle town	1 131	22	114	649	89	-	65	388	678	2.7
Whitney Point village	395	15	44	260	16	-	43	162	190	3.0

Table 21. **Fuels and Equipment Characteristics: 2000**—Con.

[Data based on a sample (except Tables 65-68). For information on confidentiality protection, coverage, sampling error, and nonsampling error, see Appendix G.
For location of definitions, see "How to Use This Census Report"]

State County County Subdivision Place	Occupied housing units	House heating fuel					Vehicles available			Percent no telephone service available
		Utility gas	Electricity	Fuel oil, kerosene, etc.	Coal or coke, wood, solar energy, or other fuel	None	None	1	2 or more	
Broome County—Con.										
Union town	24 538	20 696	2 548	878	173	21	2 968	10 367	11 203	1.9
Endicott village	5 996	4 775	960	155	55	10	1 082	2 898	2 016	4.9
Endwell CDP	5 187	4 725	325	88	6	-	349	2 050	2 788	0.4
Johnson City village	6 982	6 013	712	112	75	11	1 323	3 090	2 569	2.0
Vestal town	8 525	6 705	433	985	128	-	477	2 848	5 200	0.4
Windsor town	2 339	37	178	1 464	243	7	148	607	1 584	2.0
Windsor village	367	8	55	236	26	-	36	139	192	0.8
Cattaraugus County	32 023	17 929	3 327	4 165	3 210	23	3 116	11 885	17 022	2.9
Allegany town	2 598	1 571	171	529	123	1	104	912	1 582	1.2
Allegany village	761	633	109	3	4	1	55	301	405	0.9
St. Bonaventure CDP	237	196	11	30	-	-	20	110	107	2.5
Allegany Reservation	407	156	47	77	66	-	38	190	179	6.1
Ashford town	850	298	40	172	145	-	19	291	540	1.5
Carrollton town	553	346	26	75	63	-	34	177	342	2.5
Limestone village	170	129	22	4	13	-	16	64	90	2.4
Cattaraugus Reservation	129	9	5	24	3	-	20	75	34	13.2
Coldspring town	279	23	10	76	74	-	17	103	159	3.6
Conewango town	510	114	27	102	162	-	90	127	293	19.0
East Randolph village (part)	84	77	2	3	2	-	5	34	45	4.8
Dayton town	743	49	13	265	127	2	51	266	426	2.0
South Dayton village	250	2	3	108	29	2	24	97	129	2.0
East Otto town	406	133	29	47	111	-	18	110	278	-
Ellicottville town	768	385	120	85	72	-	59	297	412	2.6
Ellicottville village	236	193	36	3	4	-	30	106	100	4.7
Farmersville town	390	28	7	129	120	-	14	94	282	1.8
Franklinville town	1 230	830	58	153	95	-	117	429	684	4.1
Franklinville village	696	615	42	13	20	-	87	266	343	3.2
Freedom town	867	124	382	107	92	4	38	272	557	1.4
Great Valley town	833	374	88	142	147	-	43	313	477	0.5
Hinsdale town	856	8	26	531	86	-	48	299	509	2.6
Humphrey town	262	6	2	109	73	2	8	78	176	4.2
Ischua town	343	-	18	153	109	-	18	102	223	2.0
Leon town	377	51	5	43	207	-	109	84	184	26.0
Little Valley town	682	428	152	45	33	-	56	282	344	3.7
Little Valley village	426	298	114	4	6	-	50	213	163	3.1
Lyndon town	249	-	4	89	74	-	8	86	155	4.8
Machias town	917	502	34	138	95	-	53	314	550	3.7
Lime Lake-Machias CDP	538	415	25	16	40	-	38	203	297	5.4
Mansfield town	312	30	27	104	75	-	15	95	202	2.2
Napoli town	380	35	82	73	119	-	33	95	252	6.8
New Albion town	808	518	43	32	113	-	47	294	467	2.4
Cattaraugus village	435	395	25	-	12	-	33	192	210	1.4
Oil Springs Reservation	1	-	-	-	-	-	-	1	-	-
Olean city	6 446	5 759	500	51	55	7	1 172	2 736	2 538	1.8
Olean town	825	421	43	172	115	-	39	258	528	0.6
Weston Mills CDP (part)	260	194	27	15	20	-	18	90	152	1.9
Otto town	309	116	6	53	71	2	15	81	213	4.2
Perrysburg town	689	510	8	37	50	-	13	231	445	1.5
Perrysburg village	134	129	-	-	2	-	3	52	79	4.5
Persia town	966	861	12	4	51	-	122	406	438	2.5
Gowanda village (part)	760	739	8	-	9	-	115	345	300	2.8
Portville town	1 546	1 025	73	213	128	-	52	592	902	1.2
Portville village	425	347	56	9	13	-	33	185	207	1.2
Weston Mills CDP (part)	415	362	7	20	7	-	-	171	244	1.4
Randolph town	1 015	669	74	74	104	5	76	340	599	1.2
East Randolph village (part)	116	92	5	-	14	-	3	33	80	5.2
Randolph village	559	474	45	11	19	-	49	221	289	1.1
Red House town	18	-	-	9	4	-	-	5	13	-
Salamanca city	2 472	1 786	613	-	55	-	431	1 065	976	4.2
Salamanca town	205	75	38	35	43	-	9	51	145	2.0
South Valley town	118	5	2	33	37	-	3	47	68	5.1
Yorkshire town	1 664	684	542	184	113	-	127	687	850	1.6
Delevan village	435	343	72	-	16	-	39	178	218	2.5
Yorkshire CDP	618	174	411	11	-	-	57	298	263	1.6
Cayuga County	30 558	15 263	2 686	7 329	1 737	39	2 920	10 671	16 967	1.8
Auburn city	11 411	9 583	1 458	142	79	18	2 017	4 974	4 420	2.4
Aurelius town	1 127	636	59	202	65	-	50	411	666	1.9
Cayuga village	204	165	27	6	-	-	14	85	105	3.9
Brutus town	1 793	961	148	405	57	2	95	627	1 071	0.9
Weedsport village	768	584	109	48	12	2	55	301	412	0.8
Cato town	994	10	104	469	101	-	54	299	641	1.3
Cato village (part)	113	2	45	48	2	-	18	44	51	-
Meridian village	116	-	3	93	5	-	3	39	74	-
Conquest town	665	6	36	337	64	-	20	152	493	1.8
Fleming town	1 041	559	64	267	36	-	30	306	705	-
Melrose Park CDP (part)	-	-	-	-	-	-	-	-	-	(X)
Genoa town	718	17	34	420	92	2	36	177	505	2.4
Ira town	822	7	28	435	136	-	26	189	607	0.4
Cato village (part)	129	-	16	86	9	-	10	39	80	-
Ledyard town	609	9	44	388	34	-	17	198	394	1.6
Aurora village	188	5	18	141	2	-	4	74	110	-
Locke town	704	169	52	302	77	2	45	214	445	3.4
Mentz town	932	421	61	268	53	7	77	321	534	1.4
Port Byron village	501	335	30	79	18	7	52	194	255	1.2
Montezuma town	498	128	24	176	54	-	20	127	351	1.8
Moravia town	1 003	273	95	479	81	-	111	302	590	1.5
Moravia village	543	216	86	219	13	-	89	204	250	2.8
Niles town	476	5	27	254	64	2	16	115	345	2.5
Owasco town	1 425	1 132	22	187	40	-	39	361	1 025	-
Melrose Park CDP (part)	908	868	-	20	3	-	30	288	590	-
Scipio town	571	5	52	356	39	-	17	189	365	-
Sempronius town	311	2	20	174	65	-	9	101	201	2.9
Sennett town	1 085	547	87	287	54	4	37	295	753	-
Springport town	862	416	86	205	47	-	35	288	539	1.7
Union Springs village	427	319	57	32	9	-	31	161	235	1.9

Table 21. **Fuels and Equipment Characteristics: 2000**—Con.

[Data based on a sample (except Tables 65-68). For information on confidentiality protection, coverage, sampling error, and nonsampling error, see Appendix G.
For location of definitions, see "How to Use This Census Report"]

State County County Subdivision Place	Occupied housing units	House heating fuel					Vehicles available			Percent no telephone service available
		Utility gas	Electricity	Fuel oil, kerosene, etc.	Coal or coke, wood, solar energy, or other fuel	None	None	1	2 or more	
Cayuga County—Con.										
Sterling town	1 337	19	96	588	172	2	109	405	823	3.4
Fair Haven village	396	5	55	199	29	2	24	145	227	1.5
Summerhill town	393	2	5	194	101	-	11	109	273	1.8
Throop town	700	343	27	192	52	-	18	206	476	0.3
Venice town	464	4	22	300	67	-	18	141	305	2.2
Victory town	617	9	35	302	107	-	13	164	440	2.4
Chautauqua County	54 515	39 645	5 670	2 360	3 233	16	6 112	20 788	27 615	2.4
Arkwright town	424	115	6	63	105	-	10	105	309	3.1
Busti town	3 210	2 696	149	73	133	-	157	1 122	1 931	0.7
Jamestown West CDP (part)	-	-	-	-	-	-	-	-	-	(X)
Lakewood village	1 472	1 320	109	17	9	-	98	592	782	0.5
Carroll town	1 367	829	97	85	198	-	79	482	806	0.6
Frewsburg CDP (part)	751	612	74	11	48	-	44	296	411	1.1
Cattaraugus Reservation	10	-	3	3	-	-	4	3	3	-
Charlotte town	612	265	46	66	68	-	43	207	362	1.6
Sinclairville village (part)	233	190	33	-	10	-	23	103	107	-
Chautauqua town	1 888	1 108	283	132	212	-	110	753	1 025	2.3
Mayville village	682	385	260	13	13	-	76	290	316	2.2
Cherry Creek town	407	44	6	83	135	-	32	152	223	4.9
Cherry Creek village	202	6	2	61	47	-	15	93	94	7.4
Clymer town	511	241	19	78	131	-	80	136	295	10.6
Dunkirk city	5 477	5 021	327	34	12	-	1 121	2 282	2 074	2.6
Dunkirk town	520	498	9	-	11	-	35	221	264	1.0
Ellery town	1 861	1 385	95	106	98	-	100	572	1 189	1.1
Bemus Point village	179	136	42	-	1	-	12	103	64	-
Ellicott town	3 818	3 021	616	54	95	-	328	1 454	2 036	1.3
Celoron village	527	422	95	-	4	-	37	247	243	2.7
Falconer village	1 108	899	188	5	16	-	164	467	477	2.7
Jamestown West CDP (part)	1 014	851	143	5	6	-	84	372	558	0.6
Ellington town	569	66	16	125	150	-	29	186	354	2.5
French Creek town	332	64	10	99	69	-	24	90	218	4.8
Gerry town	652	391	15	68	76	-	32	219	401	2.0
Sinclairville village (part)	48	46	-	2	-	-	2	25	21	-
Hanover town	2 975	2 500	75	56	132	-	268	1 099	1 608	1.2
Forestville village	304	274	13	-	12	-	33	124	147	2.6
Silver Creek village	1 170	1 130	29	-	-	-	137	504	529	-
Harmony town	822	424	16	103	164	-	47	231	544	1.6
Panama village	191	146	9	9	16	-	17	62	112	-
Jamestown city	13 558	10 791	2 356	45	257	14	2 715	5 929	4 914	4.6
Kiantone town	526	418	13	25	36	-	9	125	392	1.3
Frewsburg CDP (part)	-	-	-	-	-	-	-	-	-	(X)
Mina town	453	180	17	86	68	2	27	152	274	2.2
North Harmony town	942	429	59	142	126	-	9	307	626	0.8
Poland town	939	457	34	124	119	-	25	348	566	1.7
Pomfret town	5 104	4 144	459	105	156	-	326	1 991	2 787	0.8
Fredonia village	3 652	3 142	420	-	45	-	243	1 543	1 866	0.8
Portland town	1 655	1 088	163	73	158	-	97	655	903	1.1
Brocton village	626	449	148	2	21	-	57	242	327	1.4
Ripley town	1 007	646	49	137	79	-	74	329	604	2.0
Ripley CDP	416	343	31	28	14	-	48	135	233	1.9
Sheridan town	994	797	43	13	64	-	17	292	685	1.9
Sherman town	537	262	35	68	103	-	55	193	289	4.8
Sherman village	283	204	33	11	30	-	26	123	134	2.1
Stockton town	852	485	6	109	109	-	77	291	484	2.6
Cassadaga village	277	268	2	2	5	-	29	81	167	-
Villenova town	418	51	11	122	82	-	15	126	277	1.4
Westfield town	2 075	1 229	637	83	87	-	167	736	1 172	0.9
Westfield village	1 370	949	388	8	25	-	108	503	759	0.7
Chemung County	35 049	26 366	2 792	3 107	1 455	66	3 929	13 445	17 675	1.5
Ashland town	785	551	44	90	49	-	43	343	399	2.3
Wellsburg village	237	208	15	2	7	-	17	102	118	4.2
Baldwin town	334	5	9	149	73	-	13	123	198	-
Big Flats town	2 725	2 124	116	224	104	-	54	799	1 872	0.3
Big Flats CDP	949	850	49	25	25	-	-	228	721	0.7
Big Flats Airport CDP	833	706	34	36	8	-	35	260	538	-
Catlin town	985	467	51	240	130	-	33	278	674	0.9
Chemung town	969	17	13	679	109	-	58	241	670	1.1
Elmira city	11 475	9 847	1 215	97	160	27	2 558	5 044	3 873	2.6
Elmira town	3 023	2 524	160	213	67	-	123	1 203	1 697	0.6
Elmira Heights village (part)	427	371	25	6	25	-	44	228	155	3.0
West Elmira CDP	2 155	1 995	90	54	8	-	57	847	1 251	-
Erin town	760	253	40	182	172	-	59	149	552	1.4
Horseheads town	7 956	6 591	830	225	177	26	628	3 051	4 277	0.7
Elmira Heights village (part)	1 437	1 133	276	16	5	-	276	587	574	0.7
Horseheads village	2 855	2 496	276	18	21	19	212	1 326	1 317	0.5
Horseheads North CDP	1 107	1 061	20	-	26	-	19	309	779	-
Southport town	4 189	3 415	250	243	185	13	282	1 681	2 226	1.4
Southport CDP	3 133	2 721	237	38	97	13	255	1 407	1 471	1.9
Van Etten town	587	19	28	350	87	-	49	177	361	2.9
Van Etten village	223	11	20	152	13	-	37	78	108	3.6
Veteran town	1 261	553	36	415	142	-	29	356	876	1.1
Millport village	116	101	1	9	2	-	12	68	36	2.6
Chenango County	19 926	3 041	2 206	10 405	2 282	40	1 580	7 011	11 335	3.1
Afton town	1 186	2	92	751	125	3	83	434	669	2.4
Afton village	362	2	63	246	23	3	42	144	176	3.0
Bainbridge town	1 353	18	101	901	125	-	106	480	767	2.7
Bainbridge village	568	3	79	408	38	-	43	247	278	2.6
Columbus town	351	2	23	207	74	-	14	132	205	4.0
Coventry town	585	7	7	377	113	-	25	156	404	2.9
German town	140	-	4	71	35	-	2	38	100	7.1
Greene town	2 283	19	462	1 229	293	2	102	716	1 465	1.9
Greene village	745	12	347	351	18	2	91	319	335	2.0
Guilford town	1 180	3	38	788	197	-	48	353	779	1.1
Lincklaen town	148	-	14	85	27	-	10	42	96	4.7

Table 21. **Fuels and Equipment Characteristics: 2000**—Con.

[Data based on a sample (except Tables 65-68). For information on confidentiality protection, coverage, sampling error, and nonsampling error, see Appendix G.
For location of definitions, see "How to Use This Census Report"]

State County County Subdivision Place	Occupied housing units	House heating fuel					Vehicles available			Percent no telephone service available
		Utility gas	Electricity	Fuel oil, kerosene, etc.	Coal or coke, wood, solar energy, or other fuel	None	None	1	2 or more	
Chenango County—Con.										
McDonough town	357	5	6	214	69	-	13	119	225	4.5
New Berlin town	1 087	67	87	723	124	-	70	416	601	2.1
New Berlin village	423	5	60	321	17	-	46	184	193	3.8
North Norwich town	723	73	66	450	56	-	22	241	460	3.2
Norwich city	3 131	2 218	389	441	42	13	566	1 465	1 100	3.4
Norwich town	1 516	153	98	1 015	114	-	131	481	904	3.2
Otselic town	355	19	7	246	54	-	18	105	232	2.8
Oxford town	1 441	389	89	685	156	-	76	484	881	2.4
Oxford village	605	351	61	163	18	-	59	212	334	2.5
Pharsalia town	198	-	-	125	52	-	2	54	142	7.6
Pitcher town	296	2	8	217	42	-	25	83	188	5.1
Plymouth town	677	51	30	358	118	-	27	258	392	4.4
Preston town	349	-	13	190	92	-	22	94	233	6.0
Sherburne town	1 612	5	637	712	182	20	171	584	857	3.8
Earlville village (part)	118	-	2	100	10	-	16	52	50	4.2
Sherburne village	653	5	388	240	7	3	95	312	246	6.1
Smithville town	478	4	32	300	82	-	21	128	329	3.3
Smyrna town	480	4	3	320	110	2	26	148	306	5.4
Smyrna village	85	-	-	67	12	2	4	34	47	-
Clinton County	29 423	592	9 348	17 246	1 439	58	2 678	10 187	16 558	1.9
Altona town	888	9	23	690	141	-	69	289	530	3.6
Altona CDP	146	-	6	110	18	-	22	39	85	-
Au Sable town	1 180	-	130	937	29	-	88	396	696	2.5
Keeseville village (part)	391	-	35	314	20	-	43	137	211	2.3
Beekmantown town	2 004	9	116	1 699	88	-	74	566	1 364	0.4
Black Brook town	651	3	57	508	67	-	47	188	416	3.1
Au Sable Forks CDP	265	3	35	223	2	-	31	92	142	6.8
Champlain town	2 386	171	870	1 235	68	15	208	915	1 263	2.6
Champlain village	528	124	46	339	7	-	67	224	237	3.2
Rouses Point village	973	29	775	149	6	9	97	411	465	2.6
Chazy town	1 566	-	68	1 311	126	-	64	438	1 064	2.0
Clinton town	273	-	2	221	44	-	25	79	169	2.2
Dannemora town	850	5	42	733	57	-	94	253	503	0.8
Dannemora village (part)	317	5	28	260	19	-	33	134	150	0.9
Lyon Mountain CDP	220	-	4	197	11	-	43	63	114	-
Ellenburg town	700	-	28	602	52	-	58	202	440	2.9
Mooers town	1 264	-	31	1 024	156	-	105	306	853	3.1
Mooers CDP	184	-	14	148	14	-	23	42	119	-
Peru town	2 305	-	276	1 744	176	-	85	658	1 562	1.2
Peru CDP	529	-	53	434	32	-	10	236	283	-
Plattsburgh city	7 604	66	6 991	462	23	31	1 291	3 553	2 760	2.2
Plattsburgh town	4 352	319	527	3 208	178	-	334	1 386	2 632	1.9
Cumberland Head CDP	612	-	116	444	31	-	7	181	424	-
Morrisonville CDP (part)	362	27	56	262	14	-	45	85	232	1.9
Parc CDP	24	-	5	19	-	-	-	6	18	-
Plattsburgh West CDP	500	96	28	324	34	-	60	184	256	4.0
Saranac town	1 519	10	68	1 261	143	-	89	345	1 085	1.1
Dannemora village (part)	152	2	5	140	3	-	6	46	100	1.3
Redford CDP	191	-	6	157	22	-	13	34	144	-
Schuyler Falls town	1 881	-	119	1 611	91	12	47	613	1 221	0.3
Morrisonville CDP (part)	263	-	16	234	7	6	22	103	138	2.3
Columbia County	24 796	2 775	3 661	15 985	1 222	8	1 959	8 771	14 066	1.1
Ancram town	595	6	57	447	52	-	20	151	424	1.2
Austerlitz town	620	9	71	389	114	2	27	184	409	0.3
Canaan town	643	7	69	459	58	-	14	209	420	-
Chatham town	1 762	6	170	1 336	128	-	83	578	1 101	0.2
Chatham village (part)	293	2	32	229	14	-	16	117	160	-
Niverville CDP (part)	139	-	35	79	7	-	5	53	81	-
Claverack town	2 485	-	274	2 065	71	-	120	909	1 456	0.9
Claverack-Red Mills CDP	455	-	42	395	-	-	-	138	317	-
Philmont village	575	-	83	463	13	-	74	235	266	2.4
Clermont town	593	-	68	465	36	3	16	176	401	0.5
Copake town	1 280	-	181	963	70	-	57	464	759	0.8
Copake Lake CDP (part)	278	-	10	241	9	-	17	107	154	1.8
Gallatin town	609	-	62	471	24	-	15	175	419	0.3
Germantown town	831	2	143	587	45	-	51	273	507	1.1
Germantown CDP	362	-	70	266	15	-	14	109	239	2.2
Ghent town	2 020	9	210	1 592	107	3	99	680	1 241	0.2
Chatham village (part)	448	5	77	328	7	3	58	185	205	0.9
Ghent CDP	237	-	28	190	7	-	21	93	123	-
Greenport town	1 777	674	418	616	15	-	131	720	926	2.1
Lorenz Park CDP	877	419	235	182	-	-	91	404	382	2.4
Stottville CDP (part)	99	32	45	16	-	-	12	39	48	-
Hillsdale town	721	2	89	480	92	-	26	229	466	0.6
Hudson city	2 951	1 816	689	386	27	-	918	1 384	649	3.6
Kinderhook town	3 165	4	574	2 272	157	-	146	1 009	2 010	0.2
Kinderhook village	543	2	67	438	11	-	29	195	319	-
Niverville CDP (part)	513	-	64	376	47	-	21	149	343	-
Valatie village	581	2	120	422	13	-	43	191	347	1.2
Livingston town	1 332	12	178	1 028	37	-	49	522	761	0.5
New Lebanon town	983	3	50	802	62	-	59	328	596	2.2
Stockport town	1 116	225	164	662	40	-	68	360	688	0.8
Stottville CDP (part)	451	225	40	168	14	-	28	146	277	2.0
Stuyvesant town	852	-	134	638	46	-	46	269	537	1.8
Taghkanic town	461	-	60	327	41	-	14	151	296	1.1
Copake Lake CDP (part)	15	-	2	11	-	-	-	11	4	-
Cortland County	18 210	9 224	1 874	4 411	1 364	18	1 934	6 339	9 937	1.9
Cincinnatus town	418	4	8	329	36	-	27	142	249	2.2
Cortland city	6 922	5 757	848	118	85	16	1 389	2 817	2 716	2.7
Cortlandville town	3 166	1 990	268	611	193	-	172	1 091	1 903	0.6
Cortland West CDP	513	438	32	22	21	-	7	128	378	2.3
Homer village (part)	19	19	-	-	-	-	9	-	10	-
McGraw village	377	308	14	40	12	-	35	114	228	1.6
Munsons Corners CDP	1 065	747	181	88	30	-	82	504	479	-

Table 21. **Fuels and Equipment Characteristics: 2000**—Con.

[Data based on a sample (except Tables 65-68). For information on confidentiality protection, coverage, sampling error, and nonsampling error, see Appendix G.
For location of definitions, see "How to Use This Census Report"]

State County County Subdivision Place	Occupied housing units	House heating fuel					Vehicles available			Percent no telephone service available
		Utility gas	Electricity	Fuel oil, kerosene, etc.	Coal or coke, wood, solar energy, or other fuel	None	None	1	2 or more	
Cortland County—Con.										
Cuyler town	359	2	14	226	57	-	14	105	240	4.5
Freetown town	276	2	7	119	67	-	18	70	188	1.8
Harford town	341	6	20	189	50	2	13	109	219	2.1
Homer town	2 446	1 417	162	538	165	-	130	764	1 552	0.2
Homer village (part)	1 348	1 187	103	25	-	-	107	492	749	-
Lapeer town	245	2	16	130	44	-	4	70	171	0.8
Marathon town	805	7	328	306	97	-	40	287	478	1.2
Marathon village	421	5	266	120	24	-	29	185	207	1.4
Preble town	615	17	58	372	60	-	30	205	380	1.8
Scott town	417	-	26	227	81	-	10	111	296	2.2
Solon town	389	4	14	223	85	-	11	103	275	2.6
Taylor town	163	-	4	96	47	-	6	43	114	2.5
Truxton town	447	-	22	255	91	-	23	107	317	1.8
Virgil town	833	11	71	441	132	-	27	198	608	2.8
Willet town	368	5	8	231	74	-	20	117	231	3.3
Delaware County	19 270	1 905	1 781	11 219	2 422	5	1 528	7 275	10 467	1.9
Andes town	604	10	93	307	129	-	15	227	362	1.3
Andes village	143	-	22	95	12	-	5	63	75	3.5
Bovina town	276	6	21	170	55	-	12	84	180	-
Colchester town	837	2	31	597	123	-	69	275	493	2.4
Davenport town	1 132	123	109	625	138	-	37	457	638	1.6
Delhi town	1 493	21	222	970	151	-	110	560	823	1.2
Delhi village	713	10	98	543	25	-	76	320	317	0.8
Deposit town	708	269	103	192	68	-	80	252	376	2.7
Deposit village (part)	373	228	89	38	12	-	68	147	158	2.1
Franklin town	1 026	4	59	692	156	-	54	299	673	2.7
Franklin village	162	-	6	138	-	-	15	64	83	2.5
Hamden town	541	7	63	321	99	-	20	202	319	2.2
Hancock town	1 390	403	66	634	169	-	177	502	711	4.5
Hancock village	503	392	41	54	9	-	111	173	219	7.8
Harpersfield town	591	3	61	386	70	-	51	193	347	1.5
Stamford village (part)	154	-	14	131	-	-	25	50	79	3.9
Kortright town	592	4	46	410	84	-	24	196	372	1.2
Masonville town	539	-	36	328	85	-	6	169	364	0.9
Meredith town	617	-	49	367	108	-	29	182	406	1.1
Middletown town	1 672	21	140	1 023	188	-	178	663	831	1.0
Fleischmanns village	145	7	18	90	9	-	29	56	60	3.4
Margaretville village	279	4	30	204	9	-	31	121	127	0.7
Roxbury town	1 078	9	119	792	105	5	42	467	569	-
Sidney town	2 565	17	289	1 822	192	-	315	1 111	1 139	3.2
Sidney village	1 749	17	232	1 311	41	-	290	815	644	3.5
Stamford town	795	2	84	613	58	-	71	297	427	1.1
Hobart village	144	2	7	117	14	-	14	59	71	1.4
Stamford village (part)	335	-	62	249	8	-	54	147	134	-
Tompkins town	423	5	10	263	82	-	15	150	258	4.5
Walton town	2 391	999	180	707	362	-	223	989	1 179	1.5
Walton village	1 339	974	134	115	62	-	201	655	483	1.3
Dutchess County	99 536	21 259	11 695	61 351	1 991	118	7 690	30 653	61 193	0.9
Amenia town	1 625	21	163	1 347	70	6	137	558	930	0.9
Amenia CDP	425	9	32	370	14	-	54	103	268	-
Dover Plains CDP (part)	187	6	7	174	-	-	14	122	51	-
Beacon city	5 101	2 506	521	1 873	46	-	749	1 739	2 613	2.5
Beekman town	3 747	9	732	2 708	171	-	56	690	3 001	0.2
Clinton town	1 502	6	124	1 214	87	7	16	343	1 143	0.4
Dover town	3 035	34	425	2 308	137	16	140	912	1 983	0.9
Dover Plains CDP (part)	579	19	83	469	-	-	83	285	211	1.2
East Fishkill town	8 207	727	577	6 462	167	-	225	1 211	6 771	0.4
Hillside Lake CDP	652	-	54	578	8	-	20	124	508	-
Hopewell Junction CDP	906	152	59	660	26	-	37	200	669	2.4
Fishkill town	6 875	3 253	976	2 459	82	9	493	2 541	3 841	0.4
Brinckerhoff CDP	1 020	814	105	101	-	-	-	255	765	-
Fishkill village	964	354	256	343	4	-	266	353	345	-
Hyde Park town	7 395	285	729	5 831	114	-	303	2 227	4 865	0.6
Fairview CDP (part)	601	73	27	412	28	-	24	235	342	-
Haviland CDP	1 396	38	141	1 076	-	-	48	477	871	0.6
Staatsburg CDP	347	-	16	322	-	-	16	63	268	-
La Grange town	5 055	205	390	4 300	104	-	114	1 033	3 908	0.6
Red Oaks Mill CDP (part)	793	55	-	730	8	-	-	206	587	2.1
Milan town	882	-	96	659	66	-	21	241	620	0.5
North East town	1 146	6	88	870	58	-	51	425	670	0.5
Millerton village	376	6	34	299	4	-	20	170	186	0.5
Pawling town	2 823	4	649	2 033	62	-	196	725	1 902	0.3
Pawling village	921	4	184	712	8	-	135	348	438	-
Pine Plains town	988	4	73	829	43	4	67	314	607	0.7
Pine Plains CDP	549	-	42	484	8	-	50	180	319	0.7
Pleasant Valley town	3 467	236	335	2 577	71	-	149	1 026	2 292	0.2
Pleasant Valley CDP	722	152	77	453	7	-	22	248	452	-
Poughkeepsie city	12 014	5 935	2 063	3 617	118	14	2 933	5 152	3 929	3.3
Poughkeepsie town	14 588	4 084	1 297	8 792	121	30	873	4 859	8 856	0.2
Arlington CDP	4 370	1 244	531	2 421	59	21	373	1 952	2 045	0.4
Crown Heights CDP	1 019	655	37	300	-	-	57	220	742	-
Fairview CDP (part)	1 337	521	111	665	21	-	82	486	769	0.6
Red Oaks Mill CDP (part)	943	186	44	713	-	-	53	149	741	-
Spackenkill CDP	1 681	348	57	1 262	-	-	25	292	1 364	-
Wappingers Falls village (part)	411	144	25	221	21	-	54	195	162	-
Red Hook town	3 574	47	418	2 858	86	2	220	1 101	2 253	0.4
Red Hook village	768	2	143	585	21	2	88	313	367	0.8
Tivoli village	487	5	113	316	14	-	31	215	241	1.8
Rhinebeck town	3 001	56	380	2 387	55	-	207	1 140	1 654	0.2
Rhinebeck village	1 385	24	265	1 024	23	-	161	661	563	-
Stanford town	1 398	-	114	1 156	67	-	60	421	917	0.4
Union Vale town	1 389	-	173	1 109	70	-	39	294	1 056	1.1
Wappinger town	9 810	3 828	1 087	4 431	170	30	523	3 053	6 234	0.5
Myers Corner CDP	1 788	763	50	916	31	-	29	259	1 500	0.4
Wappingers Falls village (part)	1 582	985	104	457	16	-	195	758	629	0.8

Table 21. **Fuels and Equipment Characteristics: 2000**—Con.

[Data based on a sample (except Tables 65-68). For information on confidentiality protection, coverage, sampling error, and nonsampling error, see Appendix G.
For location of definitions, see "How to Use This Census Report"]

State County County Subdivision Place	Occupied housing units	House heating fuel					Vehicles available			Percent no telephone service available
		Utility gas	Electricity	Fuel oil, kerosene, etc.	Coal or coke, wood, solar energy, or other fuel	None	None	1	2 or more	
Dutchess County—Con.										
Washington town	1 914	13	285	1 531	26	-	118	648	1 148	0.7
Dover Plains CDP (part)	43	-	-	43	-	-	-	10	33	-
Millbrook village	679	13	162	471	6	-	87	297	295	1.9
Erie County	380 873	343 172	19 377	7 841	3 962	577	57 449	146 985	176 439	1.5
Alden town	3 278	2 854	115	96	145	-	145	917	2 216	-
Alden village	1 083	954	80	7	35	-	54	420	609	-
Town Line CDP (part)	802	738	-	14	50	-	7	151	644	-
Amherst town	45 076	41 142	2 816	582	155	30	2 818	16 364	25 894	0.3
Williamsville village (part)	2 555	2 211	278	26	-	-	307	1 151	1 097	0.3
Aurora town	5 421	4 974	257	58	84	7	356	1 766	3 299	0.8
Billington Heights CDP (part)	315	263	34	18	-	-	34	32	249	2.2
East Aurora village	2 585	2 429	116	-	13	7	178	1 046	1 361	0.8
Boston town	2 997	2 635	76	100	108	-	151	836	2 010	-
North Boston CDP	1 084	972	52	7	41	-	67	355	662	-
Brant town	710	599	15	29	27	-	30	226	454	-
Farnham village	115	110	-	-	5	-	5	34	76	-
Buffalo city	122 720	110 593	7 478	1 417	853	389	38 560	52 940	31 220	3.5
Cattaraugus Reservation	703	215	21	51	89	-	41	294	368	5.8
Cheektowaga town	40 045	37 983	1 232	349	134	26	3 602	16 787	19 656	0.6
Cheektowaga CDP	34 182	32 298	1 127	328	106	21	3 248	14 227	16 707	0.7
Depew village (part)	4 168	4 028	98	9	28	5	128	1 709	2 331	0.2
Sloan village	1 682	1 644	7	12	-	-	226	851	605	1.1
Williamsville village (part)	13	13	-	-	-	-	-	-	13	-
Clarence town	9 154	8 332	295	263	66	3	293	2 063	6 798	0.4
Clarence Center CDP	623	578	22	16	7	-	-	119	504	-
Harris Hill CDP	1 828	1 790	15	20	-	3	52	463	1 313	0.6
Colden town	1 262	958	44	56	139	-	37	349	876	1.3
Collins town	1 753	1 360	83	56	115	-	125	686	942	2.2
Gowanda village (part)	408	333	69	-	6	-	90	205	113	3.4
Concord town	3 265	1 813	654	406	173	-	233	1 157	1 875	0.8
Springville village	1 705	1 135	537	6	21	-	187	714	804	0.7
Eden town	2 855	2 440	76	156	106	-	72	828	1 955	0.5
Eden CDP	1 247	1 137	53	13	44	-	33	340	874	-
Elma town	4 186	4 044	37	17	72	-	145	1 122	2 919	-
Billington Heights CDP (part)	388	351	-	10	27	-	6	88	294	-
Elma Center CDP	963	944	9	-	10	-	22	246	695	-
Evans town	6 639	6 024	189	142	120	-	330	2 348	3 961	0.6
Angola village	844	840	4	-	-	-	64	316	464	1.5
Angola on the Lake CDP	740	704	18	9	-	-	48	341	351	2.4
Lake Erie Beach CDP	1 728	1 632	25	9	35	-	79	599	1 050	-
Grand Island town	6 893	6 063	382	290	54	8	182	1 939	4 772	0.3
Hamburg town	21 993	20 147	1 328	72	219	29	1 494	7 666	12 833	0.4
Blasdell village	1 201	1 165	19	-	-	-	147	500	554	0.4
Hamburg village	4 002	3 749	175	8	50	10	421	1 367	2 214	0.8
Holland town	1 332	946	103	127	107	-	94	415	823	0.5
Holland CDP	476	408	48	13	7	-	67	157	252	1.3
Lackawanna city	8 211	7 772	201	99	68	5	1 954	3 356	2 901	2.9
Lancaster town	15 053	14 170	681	19	133	-	979	5 041	9 033	0.3
Depew village (part)	2 667	2 580	65	-	9	-	309	1 053	1 305	1.2
Lancaster village	4 726	4 444	225	9	31	-	413	1 976	2 337	0.2
Town Line CDP (part)	73	73	-	-	-	-	-	50	23	-
Marilla town	2 021	1 814	42	32	72	-	68	456	1 497	-
Newstead town	3 371	1 894	586	449	82	7	216	1 278	1 877	1.2
Akron village	1 317	859	428	17	6	7	175	488	654	1.7
North Collins town	1 254	852	41	143	88	-	76	392	786	1.3
North Collins village	414	390	8	3	13	-	33	176	205	1.7
Orchard Park town	10 277	9 679	352	127	100	-	364	3 178	6 735	0.1
Orchard Park village	1 403	1 288	76	19	14	-	110	509	784	-
West Seneca CDP (part)	6	6	-	-	-	-	-	-	6	-
Sardinia town	944	382	81	141	159	-	30	247	667	1.1
Tonawanda city	6 746	5 941	243	441	61	25	618	2 905	3 223	0.8
Tonawanda town	33 278	29 351	1 578	1 904	127	48	3 118	14 354	15 806	0.7
Kenmore village	7 071	6 179	345	404	42	16	890	2 895	3 286	0.8
Tonawanda CDP	26 207	23 172	1 233	1 500	85	32	2 228	11 459	12 520	0.7
Tonawanda Reservation	5	5	-	-	-	-	5	-	-	-
Wales town	1 116	559	21	212	131	-	46	246	824	1.9
West Seneca town	18 315	17 631	350	7	175	-	1 267	6 829	10 219	0.6
West Seneca CDP (part)	18 315	17 631	350	7	175	-	1 267	6 829	10 219	0.6
Essex County	15 028	63	2 281	10 435	1 161	12	1 154	5 578	8 296	2.0
Chesterfield town	948	11	24	773	61	-	43	330	575	2.8
Keeseville village (part)	313	5	8	265	8	-	29	135	149	6.7
Crown Point town	797	-	28	635	79	-	48	254	495	3.3
Elizabethtown town	503	-	44	399	38	2	52	171	280	3.6
Essex town	306	2	17	233	45	-	16	108	182	2.0
Jay town	918	3	55	736	93	-	43	299	576	1.4
Keene town	439	-	29	321	66	-	28	138	273	1.1
Lewis town	471	-	23	356	63	-	15	157	299	3.6
Minerva town	319	-	15	221	68	-	17	87	215	2.8
Moriah town	1 894	-	74	1 621	97	-	168	753	973	1.2
Mineville-Witherbee CDP	622	-	7	536	27	-	62	220	340	1.1
Port Henry village	487	-	59	414	5	-	80	198	209	2.1
Newcomb town	211	-	12	178	14	-	8	82	121	0.9
North Elba town	2 944	9	1 506	1 260	107	3	290	1 298	1 356	1.9
Lake Placid village	1 303	2	894	362	21	3	223	639	441	3.3
Saranac Lake village (part)	490	-	18	436	17	-	36	246	208	-
North Hudson town	116	-	-	81	20	-	8	39	69	5.2
St. Armand town	543	-	50	399	37	5	17	217	309	1.3
Saranac Lake village (part)	81	-	3	65	2	3	3	35	43	-
Schroon town	737	-	124	393	80	-	71	259	407	2.3
Ticonderoga town	2 028	27	189	1 432	121	-	213	777	1 038	2.4
Westport town	591	2	31	457	55	-	21	211	359	1.0
Willsboro town	803	5	20	626	71	2	65	264	474	0.9
Wilmington town	460	4	40	314	46	-	31	134	295	2.4

Table 21. **Fuels and Equipment Characteristics: 2000**—Con.

[Data based on a sample (except Tables 65-68). For information on confidentiality protection, coverage, sampling error, and nonsampling error, see Appendix G.
For location of definitions, see "How to Use This Census Report"]

State County County Subdivision Place	Occupied housing units	House heating fuel					Vehicles available			Percent no telephone service available
		Utility gas	Electricity	Fuel oil, kerosene, etc.	Coal or coke, wood, solar energy, or other fuel	None	None	1	2 or more	
Franklin County	17 931	129	2 682	12 729	1 701	25	1 771	6 805	9 355	2.1
Altamont town	2 429	7	1 465	694	237	5	235	992	1 202	2.5
Tupper Lake village	1 663	-	1 055	456	132	5	197	699	767	3.5
Bangor town	777	-	36	654	71	2	41	266	470	1.3
Bellmont town	580	-	14	448	88	-	38	179	363	1.7
Bombay town	483	-	24	408	35	2	48	159	276	4.3
Brandon town	196	3	2	154	29	-	2	86	108	2.6
Brighton town	319	-	5	246	45	-	3	132	184	1.6
Burke town	483	-	17	422	35	-	10	147	326	-
Burke village	80	-	7	71	2	-	6	27	47	-
Chateaugay town	714	-	33	610	49	-	67	243	404	2.1
Chateaugay village	337	-	27	290	8	-	37	136	164	2.1
Constable town	533	-	18	451	41	-	30	175	328	1.5
Dickinson town	291	-	-	197	81	-	14	96	181	3.4
Duane town	65	-	-	36	23	-	3	27	35	-
Fort Covington town	622	-	13	526	69	-	54	167	401	1.8
Franklin town	473	-	19	333	74	-	22	151	300	1.5
Harrietstown town	2 544	32	307	1 926	155	6	438	1 047	1 059	2.9
Saranac Lake village (part)	1 834	24	257	1 404	74	6	414	801	619	4.0
Malone town	4 114	77	358	3 201	288	8	548	1 671	1 895	1.8
Malone village	2 589	63	301	1 996	122	-	458	1 188	943	1.6
Moira town	1 128	8	69	927	92	-	123	409	596	3.6
Brushton village	213	-	27	176	8	-	39	102	72	5.2
St. Regis Mohawk Reservation	904	2	264	517	104	-	13	430	461	-
Santa Clara town	154	-	8	92	37	-	8	55	91	1.3
Waverly town	452	-	18	321	77	-	43	163	246	3.5
Westville town	670	-	12	566	71	2	31	210	429	2.4
Fulton County	21 884	8 824	1 496	8 823	1 269	41	1 995	8 228	11 661	2.2
Bleecker town	241	2	20	116	50	-	11	52	178	1.7
Broadalbin town	1 951	11	89	1 566	110	8	85	568	1 298	1.5
Broadalbin village (part)	548	4	35	479	2	-	38	177	333	1.6
Caroga town	579	10	41	285	88	4	19	206	354	2.1
Ephratah town	628	2	13	457	81	-	35	183	410	2.5
Gloversville city	6 500	5 242	511	607	79	16	1 059	2 883	2 558	3.9
Johnstown city	3 576	2 839	197	461	42	-	382	1 563	1 631	0.8
Johnstown town	2 474	518	199	1 372	149	-	85	743	1 646	1.6
Mayfield town	2 535	34	216	1 655	269	-	160	764	1 611	0.9
Broadalbin village (part)	10	-	3	7	-	-	-	5	5	-
Mayfield village	306	2	12	270	9	-	19	101	186	1.0
Northampton town	1 163	3	77	872	104	-	91	416	656	2.4
Northville village	504	3	46	411	20	-	63	189	252	2.6
Oppenheim town	686	40	26	423	122	-	35	208	443	1.6
Dolgeville village (part)	51	36	2	11	2	-	9	29	13	-
Perth town	1 318	123	101	889	86	13	19	559	740	0.8
Stratford town	233	-	6	120	89	-	14	83	136	9.4
Genesee County	22 770	13 098	2 238	4 379	889	26	1 703	7 691	13 376	1.2
Alabama town	723	29	45	422	58	-	36	189	498	1.2
Alexander town	867	388	32	228	72	-	22	267	578	0.3
Alexander village	174	148	9	5	5	-	3	62	109	-
Attica village (part)	47	43	-	4	-	-	4	21	22	-
Batavia city	6 457	5 431	838	73	28	-	887	2 742	2 828	2.1
Batavia town	2 334	1 403	173	480	54	-	105	906	1 323	0.3
Bergen town	1 186	391	274	288	89	6	45	340	801	0.3
Bergen village	465	209	179	61	7	6	11	131	323	0.9
Bethany town	636	172	43	300	45	-	10	158	468	1.3
Byron town	888	154	130	375	55	-	40	197	651	1.4
Darien town	1 057	499	37	256	98	-	53	214	790	0.3
Corfu village (part)	5	5	-	-	-	-	-	-	5	-
Elba town	853	308	48	334	37	-	58	211	584	1.9
Elba village	247	195	14	38	-	-	18	63	166	4.9
Le Roy town	3 036	1 963	348	453	92	-	216	1 152	1 668	1.1
Le Roy village	1 867	1 498	238	71	23	-	202	775	890	0.4
Oakfield town	1 151	705	57	244	47	2	54	348	749	1.0
Oakfield village	660	590	47	10	8	2	47	231	382	1.5
Pavilion town	886	515	48	166	36	-	19	216	651	0.6
Pembroke town	1 656	915	124	277	94	18	105	456	1 095	0.4
Corfu village (part)	300	244	37	3	4	-	23	109	168	-
Stafford town	910	225	38	428	80	-	49	221	640	0.4
Tonawanda Reservation	130	-	3	55	4	-	4	74	52	13.8
Greene County	18 256	933	2 167	12 780	1 166	22	1 560	6 561	10 135	1.7
Ashland town	307	7	23	191	42	-	16	112	179	1.3
Athens town	1 600	8	201	1 170	81	-	117	543	940	1.3
Athens village	687	2	103	537	20	-	79	303	305	0.9
Cairo town	2 579	10	337	1 825	186	-	221	904	1 454	3.7
Cairo CDP	605	-	108	424	22	-	107	262	236	1.7
Catskill town	4 780	632	395	3 303	212	14	536	1 809	2 435	2.3
Catskill village	1 781	527	77	1 098	19	14	281	782	718	2.2
Jefferson Heights CDP	375	62	31	252	23	-	51	121	203	-
Leeds CDP	167	-	27	115	-	-	25	60	82	5.4
Palenville CDP	435	-	15	391	8	-	61	94	280	1.4
Coxsackie town	2 422	203	423	1 557	103	-	199	912	1 311	1.5
Coxsackie village	1 188	173	273	690	21	-	117	505	566	1.4
Durham town	1 046	12	105	764	87	4	80	371	595	0.4
Greenville town	1 345	8	135	1 028	86	-	104	450	791	-
Greenville CDP	208	-	42	166	-	-	26	82	100	-
Halcott town	87	-	4	58	13	-	2	30	55	2.3
Hunter town	1 074	17	236	661	102	-	105	470	499	1.6
Hunter village	230	-	67	136	15	-	30	99	101	0.9
Tannersville village	226	5	45	149	11	-	20	107	99	3.5
Jewett town	405	9	72	241	40	-	22	131	252	0.5
Lexington town	372	-	30	263	51	-	24	153	195	1.1
New Baltimore town	1 269	7	8	1 083	96	-	56	300	913	-
Prattsville town	250	5	13	193	24	-	16	95	139	2.0
Windham town	720	15	185	443	43	4	62	281	377	1.7
Windham CDP	174	4	48	103	10	-	19	84	71	1.1

Table 21. **Fuels and Equipment Characteristics: 2000**—Con.

[Data based on a sample (except Tables 65-68). For information on confidentiality protection, coverage, sampling error, and nonsampling error, see Appendix G.
For location of definitions, see "How to Use This Census Report"]

State County County Subdivision Place	Occupied housing units	House heating fuel					Vehicles available			Percent no telephone service available
		Utility gas	Electricity	Fuel oil, kerosene, etc.	Coal or coke, wood, solar energy, or other fuel	None	None	1	2 or more	
Hamilton County	2 362	2	130	1 423	368	2	111	850	1 401	2.4
Arietta town	137	-	2	89	6	-	2	43	92	6.6
Benson town	77	-	2	44	20	-	8	7	62	-
Hope town	158	-	-	117	25	-	2	44	112	1.3
Indian Lake town	651	-	62	387	109	-	33	258	360	1.2
Inlet town	192	-	7	120	12	-	13	77	102	2.6
Lake Pleasant town	388	-	44	193	50	-	20	133	235	2.3
Speculator village	151	-	25	84	12	-	9	67	75	6.0
Long Lake town	383	2	11	250	51	2	19	144	220	2.6
Morehouse town	54	-	-	27	9	-	-	14	40	3.7
Wells town	322	-	2	196	86	-	14	130	178	3.7
Herkimer County	25 734	11 024	2 479	9 476	1 512	71	2 591	9 994	13 149	2.1
Columbia town	579	4	43	400	75	-	12	161	406	0.9
Danube town	401	13	10	274	53	-	21	147	233	5.2
Fairfield town	566	3	14	412	83	-	13	165	388	2.1
Middleville village (part)	134	3	2	107	11	-	6	43	85	2.2
Frankfort town	2 997	1 899	283	703	52	25	335	1 054	1 608	0.9
Frankfort village	1 083	808	172	86	-	7	150	436	497	1.7
Ilion village (part)	11	5	6	-	-	-	-	5	6	-
German Flatts town	5 489	2 743	1 115	1 367	149	11	592	2 394	2 503	2.9
Ilion village (part)	3 414	1 878	768	701	33	11	403	1 514	1 497	3.3
Mohawk village	1 145	661	305	173	-	-	137	533	475	3.0
Herkimer town	4 122	2 668	381	870	129	19	746	1 775	1 601	2.5
Herkimer village	3 194	2 256	356	461	58	19	698	1 489	1 007	2.7
Litchfield town	509	3	31	355	62	-	11	133	365	0.4
Little Falls city	2 333	1 899	171	219	24	7	405	1 169	759	2.3
Little Falls town	576	106	21	369	51	-	18	156	402	0.3
Manheim town	1 296	744	80	365	68	-	118	520	658	3.2
Dolgeville village (part)	865	654	66	96	34	-	95	372	398	2.2
Newport town	833	10	45	664	89	4	35	282	516	0.7
Middleville village (part)	68	-	2	65	1	-	2	29	37	-
Newport village	264	2	34	209	16	-	20	122	122	0.8
Poland village (part)	46	-	2	40	4	-	-	14	32	-
Norway town	240	-	2	167	51	-	4	58	178	0.8
Ohio town	351	2	9	219	90	-	11	111	229	3.4
Russia town	989	13	17	755	101	5	47	306	636	1.0
Cold Brook village	133	3	2	120	2	-	3	49	81	-
Poland village (part)	130	-	2	128	-	-	7	56	67	-
Salisbury town	690	112	4	419	109	-	27	159	504	2.8
Dolgeville village (part)	3	3	-	-	-	-	-	-	3	-
Schuyler town	1 410	774	64	482	33	-	77	575	758	1.3
Stark town	287	2	4	192	59	-	11	98	178	3.1
Warren town	395	7	9	258	78	-	17	121	257	2.3
Webb town	847	5	84	411	87	-	49	337	461	1.9
Winfield town	824	17	92	575	69	-	42	273	509	0.7
West Winfield village	355	-	63	264	4	-	33	152	170	0.6
Jefferson County	40 068	16 471	5 963	11 548	2 665	169	3 848	15 026	21 194	1.6
Adams town	1 869	946	195	464	142	3	102	653	1 114	2.4
Adams village	723	519	133	34	22	3	71	330	322	4.1
Adams Center CDP	557	344	31	130	31	-	19	186	352	-
Alexandria town	1 628	21	118	1 157	102	-	100	607	921	1.4
Alexandria Bay village	481	7	81	343	7	-	68	219	194	2.7
Redwood CDP	212	-	-	172	13	-	2	70	140	-
Antwerp town	632	7	38	464	102	-	39	205	388	1.1
Antwerp village	278	2	26	219	23	-	29	106	143	1.8
Brownville town	2 168	822	187	709	150	1	118	731	1 319	0.3
Brownville village	433	328	46	41	9	-	23	171	239	1.2
Dexter village	421	221	82	96	6	1	45	166	210	0.5
Glen Park village (part)	151	124	6	16	3	-	13	59	79	-
Cape Vincent town	849	8	91	519	80	-	43	325	481	1.9
Cape Vincent village	365	2	71	232	6	-	33	166	166	2.2
Champion town	1 684	553	277	571	160	7	152	554	978	0.2
Great Bend CDP	312	111	26	101	21	-	24	95	193	-
West Carthage village	837	423	204	153	45	7	108	359	370	-
Clayton town	1 941	61	248	1 211	128	-	116	705	1 120	0.7
Clayton village	856	29	162	600	7	-	104	376	376	1.1
Depauville CDP	182	-	16	111	32	-	-	55	127	-
Ellisburg town	1 257	417	81	422	182	-	34	373	850	2.9
Ellisburg village	86	67	3	7	9	-	2	33	51	2.3
Mannsville village	146	102	10	8	24	-	8	35	103	-
Henderson town	576	12	17	338	107	-	23	180	373	2.4
Hounsfield town	1 358	466	239	423	90	-	44	501	813	0.3
Sackets Harbor village	652	328	223	67	17	-	23	287	342	0.6
Le Ray town	4 994	2 829	1 172	572	151	20	277	1 831	2 886	0.7
Black River village (part)	302	179	57	37	27	-	17	76	209	-
Calcium CDP	1 003	685	203	47	26	7	50	376	577	0.6
Evans Mills village	253	99	62	84	6	-	40	90	123	0.8
Fort Drum CDP (part)	2 253	1 407	746	22	39	6	123	902	1 228	0.8
Lorraine town	323	3	12	178	66	-	19	95	209	4.0
Lyme town	829	5	78	470	81	-	47	261	521	1.8
Chaumont village	227	-	25	170	7	-	21	86	120	1.8
Orleans town	925	12	73	568	85	4	70	277	578	2.9
La Fargeville CDP	229	5	52	138	16	-	43	74	112	0.9
Pamelia town	1 049	263	146	454	49	-	35	373	641	1.2
Glen Park village (part)	12	2	-	10	-	-	-	6	6	-
Philadelphia town	759	35	229	326	46	-	66	308	385	1.1
Fort Drum CDP (part)	-	-	-	-	-	-	-	-	-	(X)
Philadelphia village	539	28	209	190	18	-	62	254	223	1.5
Rodman town	386	4	13	205	92	-	11	94	281	0.5
Rutland town	1 080	377	80	355	161	-	35	422	623	0.9
Black River village (part)	221	130	38	40	5	-	6	104	111	0.9
Theresa town	860	12	106	506	131	5	50	258	552	3.0
Theresa village	310	4	70	202	24	-	20	109	181	2.3
Watertown city	11 036	7 818	2 216	490	226	129	2 118	4 964	3 954	2.5
Watertown town	1 439	735	73	370	135	-	55	486	898	0.5
Wilna town	2 335	1 062	269	735	163	-	291	789	1 255	1.9

Table 21. **Fuels and Equipment Characteristics: 2000**—Con.

[Data based on a sample (except Tables 65-68). For information on confidentiality protection, coverage, sampling error, and nonsampling error, see Appendix G.
For location of definitions, see "How to Use This Census Report"]

State County County Subdivision Place	Occupied housing units	House heating fuel					Vehicles available			Percent no telephone service available
		Utility gas	Electricity	Fuel oil, kerosene, etc.	Coal or coke, wood, solar energy, or other fuel	None	None	1	2 or more	
Jefferson County—Con.										
Wilna town—Con.										
Carthage village	1 369	769	251	282	51	-	227	460	682	1.7
Deferiet village	131	98	6	27	-	-	12	64	55	1.5
Herrings village	44	29	4	9	2	-	1	12	31	2.3
Natural Bridge CDP	129	8	-	101	12	-	8	58	63	9.3
Worth town	91	3	5	41	36	-	3	34	54	-
Kings County	880 727	531 682	45 733	248 020	13 170	11 096	501 803	291 238	87 686	3.0
Brooklyn borough	880 727	531 682	45 733	248 020	13 170	11 096	501 803	291 238	87 686	3.0
New York city (part)	880 727	531 682	45 733	248 020	13 170	11 096	501 803	291 238	87 686	3.0
Lewis County	10 040	267	695	5 827	2 463	9	575	2 966	6 499	2.1
Croghan town	1 131	21	56	520	455	2	51	309	771	1.7
Croghan village (part)	167	9	42	70	33	2	21	68	78	2.4
Denmark town	963	2	88	575	173	-	32	302	629	1.5
Castorland village	101	-	11	75	7	-	2	43	56	-
Copenhagen village	317	2	64	171	36	-	21	119	177	2.8
Diana town	651	2	30	425	146	2	40	188	423	2.0
Harrisville village	280	-	24	205	40	2	25	105	150	0.7
Greig town	517	2	17	281	131	-	13	150	354	1.9
Harrisburg town	141	-	6	65	48	-	2	39	100	-
Lewis town	292	-	45	133	98	2	7	79	206	0.7
Leyden town	681	3	64	483	91	-	29	224	428	5.7
Port Leyden village (part)	190	-	18	149	17	-	12	80	98	7.4
Lowville town	1 802	182	231	1 156	215	-	242	566	994	1.3
Lowville village	1 391	154	192	932	107	-	187	455	749	1.0
Lyonsdale town	477	10	28	291	91	-	33	150	294	3.4
Lyons Falls village (part)	31	5	2	17	7	-	-	9	22	-
Port Leyden village (part)	96	-	15	63	10	-	13	44	39	2.1
Martinsburg town	462	13	9	278	129	3	28	129	305	0.6
Montague town	41	-	-	19	12	-	2	4	35	-
New Bremen town	913	23	35	461	337	-	24	217	672	2.4
Croghan village (part)	121	15	16	70	20	-	6	45	70	-
Osceola town	124	-	5	51	58	-	3	36	85	-
Pinckney town	131	-	4	38	60	-	3	48	80	9.2
Turin town	296	3	20	186	75	-	5	72	219	-
Turin village	98	-	13	69	13	-	-	42	56	-
Watson town	786	2	14	435	223	-	34	239	513	2.5
West Turin town	632	4	43	430	121	-	27	214	391	2.5
Constableville village	120	-	5	82	26	-	10	35	75	0.8
Lyons Falls village (part)	202	2	15	170	4	-	6	93	103	6.4
Livingston County	22 150	10 400	2 814	4 572	1 479	23	1 264	6 861	14 025	1.1
Avon town	2 554	1 287	277	631	96	-	101	956	1 497	0.9
Avon village	1 150	992	119	20	13	-	60	475	615	0.6
Caledonia town	1 671	797	168	376	119	-	73	458	1 140	-
Caledonia village	901	673	95	92	24	-	52	298	551	-
Conesus town	850	228	93	238	93	-	22	190	638	0.9
Geneseo town	2 487	1 205	782	215	79	7	186	748	1 553	0.6
Geneseo village	1 702	986	652	9	8	7	178	547	977	0.9
Groveland town	554	167	66	198	48	-	29	126	399	1.1
Leicester town	849	420	39	223	32	-	41	240	568	1.2
Leicester village	180	152	9	10	3	-	8	59	113	-
Lima town	1 553	780	225	296	41	4	77	478	998	0.3
Lima village	769	571	143	31	13	4	47	271	451	0.5
Livonia town	2 693	878	463	748	183	1	117	731	1 845	1.0
Livonia village	533	335	59	129	4	1	35	173	325	-
Mount Morris town	1 782	1 160	132	224	92	-	128	683	971	1.8
Mount Morris village	1 307	1 102	124	36	12	-	128	533	646	2.4
North Dansville town	2 320	1 849	232	107	63	9	309	908	1 103	2.5
Dansville village	1 912	1 602	208	35	21	9	288	754	870	2.8
Nunda town	1 132	627	71	169	112	2	47	380	705	1.4
Nunda village	501	409	67	8	9	2	34	189	278	0.8
Ossian town	277	3	27	78	100	-	2	49	226	1.4
Portage town	307	104	21	87	46	-	6	88	213	-
Sparta town	599	56	55	250	92	-	20	117	462	0.5
Springwater town	892	7	64	403	182	-	38	269	585	1.8
West Sparta town	442	151	15	90	57	-	16	116	310	1.1
York town	1 188	681	84	239	44	-	52	324	812	0.7
Madison County	25 368	10 103	2 941	8 849	1 533	51	1 821	8 611	14 936	1.5
Brookfield town	877	9	20	602	154	3	38	282	557	4.4
Cazenovia town	2 353	1 072	320	793	60	-	109	682	1 562	0.6
Cazenovia village	941	649	222	62	8	-	95	414	432	1.4
DeRuyter town	583	205	53	189	59	-	40	213	330	0.7
DeRuyter village	204	154	39	5	6	-	23	99	82	1.0
Eaton town	1 358	264	182	686	83	-	47	525	786	2.7
Hamilton village (part)	-	-	-	-	-	-	-	-	-	(X)
Morrisville village	363	241	53	48	19	-	29	175	159	5.0
Fenner town	615	5	66	344	84	-	16	169	430	1.5
Georgetown town	263	2	4	176	52	-	12	69	182	3.8
Hamilton town	1 545	11	427	857	171	-	88	578	879	2.3
Earlville village (part)	171	-	11	133	17	-	9	53	109	2.9
Hamilton village (part)	705	11	340	336	11	-	70	327	308	0.7
Lebanon town	501	9	51	299	86	-	13	161	327	5.0
Lenox town	3 485	2 078	371	727	108	-	317	1 336	1 832	0.8
Canastota village	1 825	1 458	287	43	15	-	271	765	789	0.9
Wampsville village	204	175	6	13	10	-	5	77	122	-
Lincoln town	656	39	42	394	61	-	19	166	471	1.4
Madison town	1 130	4	128	722	105	-	49	428	653	3.9
Hamilton village (part)	-	-	-	-	-	-	-	-	-	(X)
Madison village	139	-	2	107	5	-	10	61	68	7.9
Nelson town	731	28	74	414	102	-	21	204	506	0.3
Oneida city	4 430	2 974	613	606	112	48	611	1 728	2 091	1.8
Smithfield town	409	5	12	264	50	-	22	108	279	0.7
Stockbridge town	744	16	22	497	86	-	49	224	471	2.6
Munnsville village	165	-	20	113	19	-	11	76	78	0.6

Table 21. **Fuels and Equipment Characteristics: 2000**—Con.

[Data based on a sample (except Tables 65-68). For information on confidentiality protection, coverage, sampling error, and nonsampling error, see Appendix G.
For location of definitions, see "How to Use This Census Report"]

State County County Subdivision Place	Occupied housing units	House heating fuel					Vehicles available			Percent no telephone service available
		Utility gas	Electricity	Fuel oil, kerosene, etc.	Coal or coke, wood, solar energy, or other fuel	None	None	1	2 or more	
Madison County—Con.										
Sullivan town	5 688	3 382	556	1 279	160	-	370	1 738	3 580	0.2
Bridgeport CDP (part)	161	133	20	8	-	-	11	84	66	-
Chittenango village	1 855	1 381	319	129	26	-	158	657	1 040	-
Monroe County	286 512	230 558	35 776	12 273	3 368	717	32 879	103 833	149 800	1.8
Brighton town	15 854	12 634	2 298	557	114	70	1 254	6 805	7 795	0.2
Brighton CDP (part)	15 854	12 634	2 298	557	114	70	1 254	6 805	7 795	0.2
Chili town	10 148	8 344	1 164	400	120	14	410	3 245	6 493	0.3
Clarkson town	2 034	1 434	184	206	76	-	81	464	1 489	-
Brockport village (part)	-	-	-	-	-	-	-	-	-	(X)
East Rochester town	2 777	2 287	217	223	15	-	237	1 168	1 372	0.5
East Rochester village	2 777	2 287	217	223	15	-	237	1 168	1 372	0.5
Gates town	11 735	10 175	1 134	232	98	23	904	4 018	6 813	0.2
Gates-North Gates CDP	6 202	5 253	695	118	59	23	650	2 125	3 427	-
Greece town	36 995	32 101	3 440	857	395	38	2 088	13 086	21 821	0.3
Greece CDP	5 978	5 279	529	93	77	-	371	2 260	3 347	0.3
Hamlin town	3 255	2 046	372	453	120	-	114	845	2 296	0.8
Henrietta town	12 823	10 857	1 476	218	203	18	570	3 999	8 254	0.3
Irondequoit town	22 249	19 467	1 582	707	266	98	1 857	8 532	11 860	0.4
Irondequoit CDP	22 249	19 467	1 582	707	266	98	1 857	8 532	11 860	0.4
Mendon town	3 070	1 806	418	588	75	-	124	772	2 174	0.1
Honeoye Falls village	1 114	874	200	15	17	-	113	404	597	0.4
Ogden town	6 531	4 689	1 339	334	121	-	185	1 584	4 762	0.4
Spencerport village	1 390	574	757	59	-	-	89	408	893	-
Parma town	5 279	4 629	358	190	80	-	195	1 458	3 626	0.7
Hilton village	2 049	1 789	203	20	24	-	76	717	1 256	1.4
Penfield town	13 144	10 708	1 123	786	177	33	471	3 959	8 714	0.3
Brighton CDP (part)	-	-	-	-	-	-	-	-	-	(X)
Perinton town	17 591	10 248	6 523	628	95	23	543	4 767	12 281	0.3
Fairport village	2 365	1 382	759	195	29	-	160	813	1 392	0.7
Pittsford town	9 445	8 627	459	292	6	6	244	2 319	6 882	0.3
Pittsford village	633	522	26	83	-	-	28	234	371	0.3
Riga town	1 969	1 070	333	311	90	-	46	489	1 434	0.9
Churchville village	720	395	275	30	17	-	22	256	442	0.4
Rochester city	89 003	71 347	11 206	3 841	802	383	22 533	39 332	27 138	5.1
Rush town	1 268	714	113	243	81	-	12	236	1 020	-
Sweden town	4 581	2 938	857	508	145	11	379	1 473	2 729	0.4
Brockport village (part)	2 411	1 660	443	194	63	11	173	922	1 316	0.8
Webster town	14 750	13 053	965	412	225	-	567	4 612	9 571	0.3
Webster village	2 252	1 735	346	51	73	-	193	1 082	977	0.4
Wheatland town	2 011	1 384	215	287	64	-	65	670	1 276	0.5
Scottsville village	837	699	95	35	8	-	50	292	495	1.3
Montgomery County	20 038	9 181	1 737	7 365	826	48	2 355	7 874	9 809	2.4
Amsterdam city	7 983	6 027	973	854	45	13	1 508	3 549	2 926	2.4
Amsterdam town	2 243	718	189	1 191	83	8	158	766	1 319	0.9
Fort Johnson village	199	54	2	125	18	-	10	66	123	-
Hagaman village	555	287	49	196	17	-	43	172	340	1.1
Tribes Hill CDP (part)	45	38	-	7	-	-	-	20	25	-
Canajoharie town	1 492	742	60	559	77	5	113	584	795	3.4
Ames village	69	-	4	57	8	-	2	28	39	-
Canajoharie village	929	728	28	158	6	5	107	407	415	3.2
Fort Plain village (part)	5	-	-	5	-	-	-	-	5	-
Charleston town	474	6	21	296	48	2	24	141	309	1.1
Florida town	1 054	20	38	854	61	-	19	322	713	1.6
Glen town	782	189	39	440	39	-	45	246	491	0.8
Fultonville village	281	186	10	74	7	-	22	111	148	2.1
Minden town	1 685	704	71	682	113	-	180	600	905	3.8
Fort Plain village (part)	959	683	26	212	6	-	156	356	447	3.9
Mohawk town	1 492	447	141	690	109	1	78	566	848	2.6
Fonda village	349	199	71	67	2	1	54	170	125	4.0
Tribes Hill CDP (part)	339	158	14	145	17	-	6	165	168	-
Palatine town	1 135	318	64	553	106	15	67	423	645	4.1
Nelliston village	258	139	3	89	10	2	12	118	128	1.9
Palatine Bridge village	274	163	45	53	9	-	17	108	149	1.5
Root town	655	2	22	441	93	2	41	192	422	1.4
St. Johnsville town	1 043	8	119	805	52	2	122	485	436	2.9
St. Johnsville village	688	8	108	537	17	2	114	335	239	3.8
Nassau County	447 387	171 500	21 212	247 586	2 122	699	34 322	133 382	279 683	0.6
Glen Cove city	9 461	4 011	489	4 793	34	34	978	3 411	5 072	1.4
Hempstead town	246 828	94 216	10 563	137 685	1 340	519	20 972	74 739	151 117	0.6
Atlantic Beach village	766	534	64	164	-	-	38	250	478	1.3
Baldwin CDP	7 868	2 932	506	4 263	75	17	675	2 373	4 820	0.2
Baldwin Harbor CDP	2 753	1 496	37	1 197	-	-	38	653	2 062	0.5
Barnum Island CDP	819	426	101	292	-	-	61	178	580	-
Bay Park CDP	846	529	17	292	-	-	62	241	543	-
Bellerose village	378	231	9	138	-	-	10	119	249	-
Bellerose Terrace CDP	639	314	9	316	-	-	58	211	370	-
Bellmore CDP	5 643	2 341	174	3 072	20	-	262	1 317	4 064	-
Cedarhurst village	2 289	1 233	88	936	17	-	213	843	1 233	0.7
East Atlantic Beach CDP	887	601	20	247	-	-	53	318	516	0.9
East Garden City CDP	283	121	17	145	-	-	27	62	194	-
East Meadow CDP	12 201	2 710	510	8 765	104	24	754	3 459	7 988	0.4
East Rockaway village	3 954	1 860	91	1 971	16	-	303	1 520	2 131	0.7
Elmont CDP	9 902	4 412	443	4 767	51	17	896	3 625	5 381	0.6
Floral Park village (part)	4 939	2 745	108	1 995	36	-	506	1 530	2 903	0.5
Franklin Square CDP	10 187	4 340	273	5 463	27	-	874	3 160	6 153	0.3
Freeport village	13 504	4 372	1 055	7 533	140	167	1 701	5 075	6 728	2.0
Garden City village (part)	7 380	3 969	321	3 014	15	9	405	2 195	4 780	0.3
Garden City South CDP	1 399	878	5	504	-	-	111	362	926	-
Harbor Isle CDP	507	230	-	277	-	-	25	135	347	-
Hempstead village	15 176	6 517	1 612	6 421	141	106	3 941	5 390	5 845	2.7
Hewlett CDP	2 634	1 217	184	1 135	21	12	221	878	1 535	-
Hewlett Bay Park village	155	105	9	31	4	-	5	23	127	1.3
Hewlett Harbor village	432	278	3	149	-	-	8	56	368	-
Hewlett Neck village	155	99	-	56	-	-	4	23	128	-

Table 21. **Fuels and Equipment Characteristics: 2000**—Con.

[Data based on a sample (except Tables 65-68). For information on confidentiality protection, coverage, sampling error, and nonsampling error, see Appendix G.
For location of definitions, see "How to Use This Census Report"]

State County County Subdivision Place	Occupied housing units	House heating fuel					Vehicles available			Percent no telephone service available
		Utility gas	Electricity	Fuel oil, kerosene, etc.	Coal or coke, wood, solar energy, or other fuel	None	None	1	2 or more	
Nassau County—Con.										
Hempstead town—Con.										
Inwood CDP	3 041	1 400	350	1 183	19	24	739	1 093	1 209	1.5
Island Park village	1 685	1 139	60	448	-	-	246	500	939	2.1
Lakeview CDP	1 525	690	45	763	21	-	97	453	975	0.5
Lawrence village	2 113	1 388	55	612	34	24	157	646	1 310	-
Levittown CDP (part)	17 206	1 708	490	14 786	148	18	796	4 151	12 259	0.3
Lido Beach CDP	1 129	390	334	398	-	-	39	470	620	-
Lynbrook village	7 361	3 286	141	3 791	46	33	702	2 836	3 823	0.1
Malverne village	3 110	1 518	53	1 532	-	-	205	735	2 170	-
Malverne Park Oaks CDP	177	77	11	89	-	-	-	43	134	-
Merrick CDP	7 524	3 178	159	4 146	22	-	241	1 590	5 693	0.4
Mineola village (part)	11	11	-	-	-	-	-	11	-	-
New Hyde Park village (part)	1 370	623	31	708	-	-	98	490	782	0.9
North Bellmore CDP	6 555	1 372	171	4 938	32	-	321	1 575	4 659	0.1
North Lynbrook CDP	217	72	13	119	-	5	11	88	118	-
North Merrick CDP	3 963	1 292	77	2 564	13	-	193	931	2 839	0.2
North Valley Stream CDP	4 860	1 857	81	2 804	29	9	238	1 698	2 924	0.6
North Wantagh CDP	4 332	757	357	3 191	17	-	270	1 063	2 999	1.0
Oceanside CDP	11 224	4 354	630	6 131	36	-	711	3 117	7 396	0.2
Point Lookout CDP	636	504	7	125	-	-	22	268	346	1.1
Rockville Centre village	9 203	3 676	456	4 924	24	30	991	3 044	5 168	0.3
Roosevelt CDP	4 061	1 235	200	2 518	22	16	527	1 439	2 095	1.5
Salisbury CDP	4 000	186	80	3 678	35	-	179	916	2 905	0.4
Seaford CDP	5 257	1 398	66	3 777	8	-	180	1 366	3 711	0.3
South Floral Park village	456	227	10	210	-	-	25	170	261	0.4
South Hempstead CDP	1 044	359	24	661	-	-	52	241	751	-
South Valley Stream CDP	2 025	559	131	1 315	9	-	175	687	1 163	0.3
Stewart Manor village	717	455	10	235	6	3	30	286	401	0.1
Uniondale CDP	6 026	2 047	239	3 585	34	-	611	1 996	3 419	0.8
Valley Stream village	12 492	6 180	269	5 838	52	-	1 145	4 147	7 200	1.0
Wantagh CDP	6 179	2 115	125	3 906	7	-	192	1 393	4 594	-
West Hempstead CDP	6 028	2 638	152	3 174	23	5	306	1 811	3 911	0.1
Woodmere CDP	5 349	2 879	67	2 309	33	-	213	1 465	3 671	0.5
Woodsburgh village	256	156	13	84	3	-	9	24	223	-
Long Beach city	14 923	7 688	1 669	5 280	80	59	2 085	7 030	5 808	0.8
North Hempstead town	76 820	35 228	4 542	35 976	300	56	5 634	24 138	47 048	0.4
Albertson CDP	1 809	952	66	764	-	-	132	524	1 153	0.3
Baxter Estates village	376	139	40	187	-	2	35	153	188	1.1
Carle Place CDP	1 900	1 032	45	783	-	-	127	674	1 099	0.6
East Hills village (part)	2 241	408	39	1 775	14	-	48	251	1 942	0.3
East Williston village	833	371	14	440	4	-	17	180	636	-
Floral Park village (part)	851	545	-	287	-	-	103	236	512	1.5
Flower Hill village	1 477	606	46	787	-	-	40	259	1 178	-
Garden City village (part)	-	-	-	-	-	-	-	-	-	(X)
Garden City Park CDP	2 508	1 320	56	1 116	-	-	227	748	1 533	0.6
Glenwood Landing CDP (part)	22	17	-	5	-	-	-	7	15	-
Great Neck village	3 347	1 809	164	1 312	31	-	340	1 207	1 800	0.1
Great Neck Estates village	935	588	23	312	4	-	53	226	656	-
Great Neck Gardens CDP	371	233	7	131	-	-	-	81	290	-
Great Neck Plaza village	3 570	1 478	661	1 368	26	16	706	2 017	847	-
Greenvale CDP (part)	276	88	-	178	-	-	20	105	151	-
Harbor Hills CDP	190	128	-	54	8	-	-	44	146	-
Herricks CDP	1 349	620	25	692	-	-	85	277	987	-
Kensington village	427	247	14	162	-	-	13	129	285	-
Kings Point village	1 401	782	36	563	15	-	5	273	1 123	0.5
Lake Success village	798	418	11	361	-	6	18	158	622	-
Manhasset CDP	2 831	1 469	112	1 212	32	-	205	992	1 634	-
Manhasset Hills CDP	1 224	838	21	365	-	-	52	199	973	0.3
Manorhaven village	2 401	1 101	311	950	8	-	89	1 071	1 241	1.3
Mineola village (part)	7 468	3 430	357	3 575	12	-	727	2 931	3 810	0.6
Munsey Park village	817	396	7	414	-	-	29	115	673	-
New Cassel CDP	2 972	1 085	247	1 524	36	-	486	1 070	1 416	3.2
New Hyde Park village (part)	1 921	918	51	943	-	-	172	681	1 068	0.7
North Hills village	1 808	573	1 201	34	-	-	48	362	1 398	-
North New Hyde Park CDP	5 032	2 531	65	2 368	38	-	433	1 461	3 138	0.1
Old Westbury village (part)	838	198	35	598	-	-	6	82	750	-
Plandome village	409	208	2	199	-	-	19	55	335	-
Plandome Heights village	324	170	2	148	-	-	12	58	254	-
Plandome Manor village	281	106	4	165	-	-	2	48	231	-
Port Washington CDP	5 533	2 023	235	3 197	25	4	426	1 849	3 258	0.1
Port Washington North village	1 064	601	39	404	3	4	70	347	647	-
Roslyn village	1 057	531	41	458	12	2	76	485	496	0.2
Roslyn Estates village	403	216	14	171	-	-	3	52	348	-
Roslyn Harbor village (part)	255	89	-	164	-	-	2	42	211	-
Roslyn Heights CDP	2 168	994	130	1 018	-	-	166	572	1 430	0.1
Russell Gardens village	400	188	15	197	-	-	28	134	238	-
Saddle Rock village	264	79	5	178	-	2	4	77	183	1.1
Saddle Rock Estates CDP	143	107	-	36	-	-	-	42	101	-
Sands Point village	858	128	30	686	-	-	12	95	751	0.5
Searingtown CDP	1 585	995	58	532	-	-	34	279	1 272	-
Thomaston village	972	555	46	367	-	-	32	384	556	-
University Gardens CDP	1 667	680	30	935	-	-	84	700	883	-
Westbury village	4 638	1 800	176	2 560	32	20	282	1 460	2 896	0.9
Williston Park village	2 612	1 376	47	1 183	-	-	158	853	1 601	-
Oyster Bay town	99 355	30 357	3 949	63 852	368	31	4 653	24 064	70 638	0.3
Bayville village	2 534	1 234	99	1 169	17	-	62	759	1 713	-
Bethpage CDP	5 710	1 492	148	3 966	56	-	308	1 599	3 803	0.4
Brookville village	636	113	30	487	2	-	3	53	580	0.3
Centre Island village	174	12	17	138	-	-	9	33	132	-
Cove Neck village	95	-	8	82	-	-	-	11	84	-
East Hills village (part)	9	-	-	9	-	-	-	-	9	-
East Massapequa CDP	6 432	2 523	144	3 698	36	-	376	1 647	4 409	0.6
East Norwich CDP	938	296	44	565	6	-	81	159	698	1.7
Farmingdale village	3 217	1 073	247	1 814	8	8	407	1 240	1 570	0.2
Glen Head CDP	1 681	821	26	794	-	-	91	409	1 181	0.8
Glenwood Landing CDP (part)	1 241	655	24	549	-	-	38	327	876	0.6
Greenvale CDP (part)	85	62	-	23	-	-	-	43	42	-

Table 21. **Fuels and Equipment Characteristics: 2000**—Con.

[Data based on a sample (except Tables 65-68). For information on confidentiality protection, coverage, sampling error, and nonsampling error, see Appendix G.
For location of definitions, see "How to Use This Census Report"]

State County County Subdivision Place	Occupied housing units	House heating fuel					Vehicles available			Percent no telephone service available
		Utility gas	Electricity	Fuel oil, kerosene, etc.	Coal or coke, wood, solar energy, or other fuel	None	None	1	2 or more	
Nassau County—Con.										
Oyster Bay town—Con.										
Hicksville CDP	13 710	3 896	349	9 325	55	8	759	3 709	9 242	0.2
Jericho CDP	4 552	1 896	624	1 978	33	-	165	861	3 526	-
Lattingtown village	633	91	19	508	-	-	16	110	507	-
Laurel Hollow village	618	15	18	574	5	-	9	91	518	0.5
Levittown CDP (part)	-	-	-	-	-	-	-	-	-	(X)
Locust Valley CDP	1 279	409	44	802	-	-	142	331	806	0.5
Massapequa CDP	7 417	2 217	111	5 013	32	6	296	1 583	5 538	-
Massapequa Park village	5 762	1 525	184	4 036	-	-	185	1 358	4 219	-
Matinecock village	299	69	11	215	1	-	3	65	231	-
Mill Neck village	275	43	7	221	2	-	7	38	230	-
Muttontown village	1 006	284	52	648	8	-	22	111	873	1.0
North Massapequa CDP	6 281	1 504	56	4 667	6	-	236	1 510	4 535	0.1
Old Bethpage CDP	1 834	604	57	1 161	7	-	86	402	1 346	0.5
Old Brookville village	726	177	21	513	-	-	14	119	593	0.4
Old Westbury village (part)	189	21	37	117	-	-	-	15	174	-
Oyster Bay CDP	2 815	1 128	259	1 327	30	-	270	1 009	1 536	3.2
Oyster Bay Cove village	720	120	29	561	2	-	10	75	635	0.3
Plainedge CDP	3 029	307	135	2 587	-	-	118	662	2 249	0.4
Plainview CDP	8 556	2 759	198	5 510	24	-	311	1 704	6 541	0.5
Roslyn Harbor village (part)	101	66	-	33	-	-	6	17	78	-
Sea Cliff village	2 013	1 099	53	843	6	-	163	692	1 158	-
South Farmingdale CDP	4 899	1 317	77	3 454	14	9	218	1 194	3 487	0.2
Syosset CDP	6 281	1 301	379	4 576	13	-	176	1 403	4 702	0.1
Upper Brookville village	580	176	14	371	5	-	19	101	460	0.9
Woodbury CDP	2 851	991	428	1 402	-	-	38	569	2 244	0.2
New York County	738 644	278 978	104 981	300 758	25 206	14 191	572 094	149 476	17 074	2.4
Manhattan borough	738 644	278 978	104 981	300 758	25 206	14 191	572 094	149 476	17 074	2.4
New York city (part)	738 644	278 978	104 981	300 758	25 206	14 191	572 094	149 476	17 074	2.4
Niagara County	87 846	67 198	6 474	9 317	1 148	111	9 770	32 335	45 741	1.5
Cambria town	1 995	903	152	422	83	-	90	527	1 378	-
Hartland town	1 524	509	38	612	117	-	37	395	1 092	-
Middleport village (part)	86	35	17	29	-	-	-	36	50	-
Lewiston town	5 882	4 980	256	430	47	-	210	1 832	3 840	0.2
Lewiston village	1 268	1 025	87	150	-	-	65	564	639	0.5
Lockport city	9 459	7 492	1 052	629	59	36	1 274	4 014	4 171	2.4
Lockport town	7 537	5 436	1 065	776	75	16	403	2 667	4 467	0.8
Rapids CDP	531	378	16	106	-	-	-	244	287	2.8
South Lockport CDP	3 580	2 646	708	173	36	-	312	1 435	1 833	0.8
Newfane town	3 597	2 453	143	674	82	-	130	1 163	2 304	1.1
Newfane CDP	1 143	937	72	111	8	-	40	400	703	2.5
Olcott CDP	481	406	-	55	6	-	19	136	326	-
Niagara town	3 609	3 240	86	249	6	10	209	1 532	1 868	1.2
Niagara Falls city	24 101	20 005	1 948	1 739	90	29	5 434	10 221	8 446	2.7
North Tonawanda city	13 671	12 255	661	541	99	5	1 349	5 250	7 072	1.0
Pendleton town	2 116	1 683	35	214	50	-	44	430	1 642	-
Porter town	2 616	1 458	137	728	45	-	100	812	1 704	0.3
Ransomville CDP (part)	377	247	8	110	-	-	18	96	263	-
Youngstown village	809	689	41	79	-	-	55	279	475	-
Royalton town	2 812	1 110	244	894	148	-	117	824	1 871	0.6
Gasport CDP	440	252	62	80	10	-	9	127	304	-
Middleport village (part)	670	504	78	67	12	-	35	270	365	1.0
Somerset town	1 000	407	85	274	76	4	43	230	727	-
Barker village	212	140	29	33	4	-	16	57	139	-
Tonawanda Reservation	-	-	-	-	-	-	-	-	-	(X)
Tuscarora Reservation	347	78	4	116	-	-	17	135	195	23.1
Wheatfield town	5 305	4 502	434	267	52	9	267	1 663	3 375	0.6
Wilson town	2 275	687	134	752	119	2	46	640	1 589	0.4
Ransomville CDP (part)	108	48	-	47	6	-	-	17	91	-
Wilson village	556	419	52	73	3	2	22	209	325	0.7
Oneida County	90 496	52 374	8 743	22 464	3 523	192	11 130	33 957	45 409	2.1
Annsville town	1 063	8	22	753	164	-	56	338	669	1.7
Augusta town	746	19	74	552	59	-	66	211	469	1.7
Oriskany Falls village	292	4	54	214	12	-	50	110	132	2.4
Ava town	254	7	44	145	50	-	7	95	152	3.1
Boonville town	1 781	-	566	933	185	-	100	600	1 081	0.7
Boonville village	882	-	325	499	42	-	90	341	451	-
Bridgewater town	596	10	20	406	41	2	54	211	331	3.4
Bridgewater village	196	-	5	131	8	-	22	85	89	4.6
Camden town	1 881	25	212	1 405	150	-	163	651	1 067	1.4
Camden village	919	19	168	641	29	-	128	398	393	2.1
Deerfield town	1 449	876	59	417	45	-	33	332	1 084	-
Florence town	367	7	3	220	75	-	6	108	253	3.8
Floyd town	1 396	409	34	755	120	-	37	475	884	1.3
Forestport town	736	16	33	513	84	3	40	289	407	2.3
Kirkland town	3 419	2 204	431	637	105	2	210	1 238	1 971	0.5
Clark Mills CDP	619	492	63	40	15	-	49	251	319	-
Clinton village	921	667	194	58	-	2	128	356	437	1.2
Lee town	2 563	997	168	1 028	166	-	183	712	1 668	0.7
Marcy town	2 001	762	165	953	105	-	50	642	1 309	0.9
Marshall town	784	218	18	430	79	-	34	217	533	1.9
Waterville village (part)	98	53	2	36	4	-	8	19	71	1.0
New Hartford town	8 606	6 401	1 111	886	118	4	581	3 235	4 790	0.6
New Hartford village	857	630	104	105	10	4	115	312	430	-
New York Mills village (part)	781	549	169	44	10	-	130	334	317	-
Paris town	1 714	817	69	661	91	-	41	508	1 165	0.4
Clayville village	169	142	4	17	4	-	15	56	98	0.6
Remsen town	753	7	44	565	71	2	35	252	466	1.2
Remsen village (part)	194	3	28	153	-	-	15	69	110	2.6
Rome city	13 677	9 653	1 564	1 789	323	83	1 940	5 674	6 063	1.8
Sangerfield town	944	409	80	350	75	-	72	283	589	1.8
Waterville village (part)	530	334	70	105	16	-	61	183	286	1.3
Sherrill city	1 262	802	307	125	24	-	71	444	747	0.3
Steuben town	421	7	12	313	60	-	10	114	297	1.7

Table 21. **Fuels and Equipment Characteristics: 2000**—Con.

[Data based on a sample (except Tables 65-68). For information on confidentiality protection, coverage, sampling error, and nonsampling error, see Appendix G.
For location of definitions, see "How to Use This Census Report"]

State County County Subdivision Place	Occupied housing units	House heating fuel					Vehicles available			Percent no telephone service available
		Utility gas	Electricity	Fuel oil, kerosene, etc.	Coal or coke, wood, solar energy, or other fuel	None	None	1	2 or more	
Oneida County—Con.										
Trenton town	1 778	33	123	1 478	55	-	52	496	1 230	0.3
Barneveld village	130	-	15	107	-	-	11	40	79	-
Holland Patent village	202	16	8	165	4	-	11	65	126	-
Prospect village	126	-	5	114	6	-	5	33	88	-
Remsen village (part)	6	-	-	6	-	-	-	2	4	-
Utica city	25 076	20 114	2 218	1 837	435	69	6 201	10 972	7 903	4.8
Vernon town	2 112	1 036	130	633	101	6	81	757	1 274	0.9
Oneida Castle village	280	252	12	8	6	-	9	117	154	-
Vernon village	482	347	62	52	7	-	55	184	243	2.5
Verona town	2 399	432	191	1 321	190	-	122	626	1 651	1.3
Vienna town	2 192	45	144	1 307	255	-	38	834	1 320	0.6
Sylvan Beach village	474	16	84	245	11	-	24	205	245	0.8
Western town	755	37	37	544	71	-	31	181	543	-
Westmoreland town	2 234	1 173	97	769	131	-	65	598	1 571	1.6
Whitestown town	7 537	5 850	767	739	95	21	751	2 864	3 922	0.5
New York Mills village (part)	759	564	159	10	-	19	142	381	236	2.5
Oriskany village	553	487	31	31	2	2	46	199	308	0.4
Whitesboro village	1 810	1 262	368	145	11	-	326	727	757	0.6
Yorkville village	1 137	825	99	175	31	-	130	522	485	-
Onondaga County	181 153	137 401	24 670	10 784	3 391	575	22 961	67 841	90 351	1.6
Camillus town	9 316	7 586	1 127	360	99	32	449	3 122	5 745	0.6
Camillus village	568	434	112	16	-	2	50	266	252	0.7
Fairmount CDP (part)	4 215	3 434	659	39	33	18	237	1 582	2 396	0.5
Cicero town	10 538	8 739	1 123	354	190	24	447	3 241	6 850	0.7
Brewerton CDP (part)	1 016	758	196	19	24	6	103	391	522	1.0
Bridgeport CDP (part)	497	372	95	-	24	-	36	198	263	-
North Syracuse village (part)	835	762	50	12	6	-	64	340	431	1.4
Clay town	22 294	17 441	3 137	664	475	113	1 039	7 488	13 767	0.3
North Syracuse village (part)	2 166	1 871	254	26	15	-	189	960	1 017	-
De Witt town	10 068	8 400	1 017	352	97	32	1 129	3 655	5 284	1.0
East Syracuse village	1 393	1 165	187	12	5	-	311	579	503	1.9
Lyncourt CDP (part)	220	157	37	7	14	-	52	73	95	-
Elbridge town	2 322	1 221	209	527	75	-	123	803	1 396	1.5
Elbridge village	432	359	47	12	10	-	23	110	299	0.2
Jordan village	501	383	105	9	4	-	41	230	230	0.8
Fabius town	686	6	22	498	86	-	19	181	486	-
Fabius village	130	2	6	112	6	-	-	40	90	-
Geddes town	7 257	5 519	1 543	80	19	6	759	3 087	3 411	0.6
Fairmount CDP (part)	173	151	22	-	-	-	8	43	122	-
Lakeland CDP	1 074	590	449	12	8	-	56	363	655	0.7
Solvay village	3 029	2 056	901	27	-	-	443	1 519	1 067	0.7
Westvale CDP	2 087	1 944	93	21	5	-	164	774	1 149	-
LaFayette town	1 826	385	179	969	128	-	63	560	1 203	0.3
Lysander town	7 139	4 981	677	900	230	8	295	2 032	4 812	0.3
Baldwinsville village (part)	1 791	1 629	98	7	40	-	141	597	1 053	1.1
Manlius town	12 553	10 412	1 208	668	121	6	569	3 968	8 016	0.4
Fayetteville village	1 893	1 634	180	66	13	-	75	813	1 005	0.2
Manlius village	2 077	1 685	294	62	26	-	189	830	1 058	0.8
Minoa village	1 264	1 037	189	15	15	-	62	354	848	1.3
Marcellus town	2 388	1 486	208	508	108	9	79	736	1 573	1.0
Marcellus village	787	601	147	22	5	4	67	367	353	2.9
Onondaga town	7 669	6 009	540	768	179	-	447	2 356	4 866	0.3
Nedrow CDP	861	775	23	27	11	-	113	358	390	0.8
Onondaga Reservation	304	15	-	218	-	-	-	89	215	-
Otisco town	922	124	97	370	135	-	30	267	625	1.4
Pompey town	2 154	406	92	1 239	130	-	41	481	1 632	-
Salina town	14 401	12 404	1 588	96	103	17	1 144	6 111	7 146	0.4
Galeville CDP	2 057	1 804	198	-	-	-	290	847	920	0.2
Liverpool village	1 154	1 059	70	5	-	-	96	487	571	0.9
Lyncourt CDP (part)	1 719	1 616	86	-	11	-	139	815	765	0.7
Mattydale CDP	2 634	2 302	218	47	24	-	284	1 155	1 195	0.8
Skaneateles town	2 881	1 670	377	604	79	-	159	876	1 846	1.0
Skaneateles village	1 103	768	286	43	6	-	64	399	640	1.0
Spafford town	631	36	39	390	70	-	4	154	473	-
Syracuse city	59 486	46 910	10 326	436	797	292	15 797	26 209	17 480	3.7
Tully town	1 030	397	148	300	79	-	41	303	686	0.4
Tully village	402	262	80	26	20	-	35	182	185	1.0
Van Buren town	5 288	3 254	1 013	483	191	36	327	2 122	2 839	-
Baldwinsville village (part)	1 035	686	311	13	10	-	176	469	390	-
Seneca Knolls CDP	852	767	44	-	27	-	-	366	486	-
Village Green CDP	1 853	1 137	554	-	68	36	125	920	808	-
Ontario County	38 370	21 897	4 444	5 881	1 881	16	2 796	12 502	23 072	1.3
Bristol town	895	251	55	196	123	-	11	184	700	1.2
Canadice town	772	3	81	239	119	-	24	236	512	3.0
Canandaigua city	4 762	3 787	746	146	28	5	734	1 976	2 052	2.7
Canandaigua town	2 886	1 363	404	432	175	-	103	778	2 005	1.2
East Bloomfield town	1 215	603	97	255	95	-	29	312	874	2.6
Bloomfield village	477	403	39	10	15	-	9	179	289	4.4
Farmington town	3 870	2 359	546	560	167	-	142	1 124	2 604	0.4
Geneva city (part)	5 009	4 244	606	49	29	5	862	2 121	2 026	3.1
Geneva town	1 416	1 020	218	80	40	6	81	526	809	0.5
Gorham town	1 410	523	155	463	118	-	43	439	928	0.2
Rushville village (part)	73	34	24	8	5	-	14	25	34	4.1
Hopewell town	1 244	483	100	300	65	-	58	395	791	0.5
Manchester town	3 589	2 159	322	473	159	-	285	1 193	2 111	0.3
Clifton Springs village (part)	696	514	145	12	20	-	158	212	326	1.7
Manchester village	650	592	27	13	9	-	31	278	341	-
Shortsville village	535	504	8	5	11	-	26	171	338	-
Naples town	986	252	84	408	67	-	70	358	558	3.0
Naples village	464	188	47	212	8	-	52	204	208	3.0
Phelps town	2 659	1 162	249	670	153	-	123	818	1 718	0.9
Clifton Springs village (part)	173	145	5	-	17	-	7	55	111	2.9
Phelps village	794	640	118	19	12	-	42	304	448	1.3
Richmond town	1 317	196	183	323	226	-	78	329	910	0.7
Seneca town	972	216	70	448	85	-	16	232	724	-

Table 21. **Fuels and Equipment Characteristics: 2000**—Con.

[Data based on a sample (except Tables 65-68). For information on confidentiality protection, coverage, sampling error, and nonsampling error, see Appendix G.
For location of definitions, see "How to Use This Census Report"]

State County County Subdivision Place	Occupied housing units	House heating fuel					Vehicles available			Percent no telephone service available
		Utility gas	Electricity	Fuel oil, kerosene, etc.	Coal or coke, wood, solar energy, or other fuel	None	None	1	2 or more	
Ontario County—Con.										
South Bristol town	670	18	160	145	105	-	10	173	487	-
Victor town	3 685	2 669	343	459	60	-	92	982	2 611	0.1
Victor village	945	762	125	45	11	-	27	298	620	0.5
West Bloomfield town	1 013	589	25	235	67	-	35	326	652	-
Orange County	114 788	51 420	10 257	46 430	1 633	163	12 149	34 148	68 491	1.3
Blooming Grove town	5 836	1 395	436	3 534	100	9	329	1 339	4 168	0.8
Beaverdam Lake-Salisbury Mills CDP (part)	131	8	7	116	-	-	14	68	49	-
Washingtonville village	1 941	396	332	1 095	9	-	150	538	1 253	0.4
Chester town	3 848	1 850	178	1 727	35	-	181	901	2 766	-
Chester village (part)	1 419	1 097	105	200	5	-	121	550	748	-
Walton Park CDP (part)	262	7	7	233	15	-	14	20	228	-
Cornwall town	4 630	2 058	472	1 834	79	6	280	1 395	2 955	0.2
Beaverdam Lake-Salisbury Mills CDP (part)	311	7	39	245	-	-	8	51	252	-
Cornwall on Hudson village	1 183	801	77	286	5	-	72	346	765	-
Firthcliffe CDP (part)	1 938	1 209	247	405	29	6	195	704	1 039	0.4
West Point CDP (part)	6	-	-	6	-	-	-	-	6	-
Crawford town	2 707	38	232	2 147	86	-	99	641	1 967	1.6
Pine Bush CDP	634	17	87	472	15	-	44	269	321	2.7
Deerpark town	2 906	484	104	1 746	67	-	114	978	1 814	2.3
Goshen town	4 074	2 181	278	1 452	59	-	405	1 182	2 487	1.4
Chester village (part)	-	-	-	-	-	-	-	-	-	(X)
Florida village (part)	-	-	-	-	-	-	-	-	-	(X)
Goshen village	2 064	1 421	192	405	24	-	313	795	956	1.7
Greenville town	1 243	16	32	1 037	50	3	38	242	963	0.9
Hamptonburgh town	1 466	84	79	1 207	20	-	17	245	1 204	0.3
Maybrook village (part)	-	-	-	-	-	-	-	-	-	(X)
Highlands town	3 226	1 212	278	1 581	70	7	192	1 069	1 965	0.9
Fort Montgomery CDP	536	15	44	465	-	-	11	103	422	-
Highland Falls village	1 593	555	83	903	12	-	174	671	748	1.8
West Point CDP (part)	990	642	151	120	58	7	7	264	719	-
Middletown city	9 478	7 582	1 223	448	53	16	1 866	3 623	3 989	2.4
Minisink town	1 182	379	27	687	34	-	51	308	823	0.2
Unionville village	198	138	-	44	5	-	10	99	89	1.0
Monroe town	8 249	5 009	736	2 232	53	28	1 659	2 562	4 028	0.5
Harriman village (part)	729	486	51	166	3	11	49	318	362	0.7
Kiryas Joel village	2 250	1 719	450	7	-	-	1 300	888	62	0.5
Monroe village	2 563	1 808	103	597	10	6	169	620	1 774	0.6
Walton Park CDP (part)	515	72	35	390	10	-	19	140	356	-
Montgomery town	7 273	2 536	702	3 594	105	16	508	2 012	4 753	0.8
Maybrook village (part)	1 043	672	234	113	8	-	72	306	665	1.9
Montgomery village	1 299	1 002	89	195	13	-	52	365	882	-
Walden village	2 203	408	227	1 462	-	16	288	694	1 221	1.2
Mount Hope town	1 582	13	69	1 326	83	4	57	420	1 105	0.4
Otisville village	369	4	4	318	22	-	12	143	214	0.8
Newburgh city	9 147	5 464	1 444	1 840	135	25	3 045	3 363	2 739	4.8
Newburgh town	9 761	2 431	1 057	5 741	112	9	384	2 330	7 047	0.2
Balmville CDP	1 270	502	82	626	13	-	63	272	935	-
Gardnertown CDP	1 629	221	92	1 206	16	-	48	467	1 114	-
Orange Lake CDP	2 018	1 016	247	687	11	-	66	415	1 537	-
New Windsor town	8 398	3 781	729	3 480	60	17	634	2 813	4 951	0.5
Beaverdam Lake-Salisbury Mills CDP (part)	477	-	28	422	-	-	-	141	336	-
Firthcliffe CDP (part)	56	15	15	26	-	-	-	37	19	-
New Windsor CDP	3 459	1 693	375	1 358	-	7	308	1 183	1 968	0.6
Vails Gate CDP	1 422	906	130	342	19	-	156	690	576	-
Port Jervis city	3 521	2 991	346	115	42	15	676	1 519	1 326	5.8
Tuxedo town	1 337	448	188	647	7	-	38	343	956	0.6
Tuxedo Park village	292	2	19	262	-	-	10	66	216	-
Wallkill town	8 866	4 686	779	2 909	165	8	727	2 941	5 198	0.3
Mechanicstown CDP	2 230	1 534	326	301	18	8	323	865	1 042	0.3
Scotchtown CDP	3 221	2 451	237	463	45	-	270	1 119	1 832	0.3
Washington Heights CDP	505	439	9	41	-	-	34	242	229	-
Warwick town	10 868	5 069	647	4 114	152	-	674	2 746	7 448	0.8
Florida village (part)	953	840	23	86	-	-	87	284	582	1.3
Greenwood Lake village	1 323	1 071	33	134	-	-	144	408	771	3.8
Warwick village	2 510	1 871	348	268	17	-	332	916	1 262	-
Wawayanda town	2 095	361	71	1 534	52	-	90	455	1 550	0.9
Woodbury town	3 095	1 352	150	1 498	14	-	85	721	2 289	0.5
Central Valley CDP	652	214	55	354	10	-	14	154	484	1.2
Harriman village (part)	196	129	38	18	4	-	4	70	122	-
Highland Mills CDP	1 189	971	15	165	-	-	40	328	821	-
West Point CDP (part)	-	-	-	-	-	-	-	-	-	(X)
Orleans County	15 363	6 345	1 685	4 445	794	28	959	5 335	9 069	1.5
Albion town	2 366	1 487	186	496	83	-	262	990	1 114	1.4
Albion village (part)	1 744	1 348	161	209	9	-	234	806	704	1.1
Barre town	739	71	37	374	68	-	18	178	543	0.8
Carlton town	1 090	10	117	544	122	-	25	275	790	2.7
Clarendon town	1 230	18	111	585	73	-	9	395	826	0.7
Gaines town	1 510	886	172	277	74	10	66	592	852	1.2
Albion village (part)	606	451	117	19	9	10	47	290	269	1.8
Kendall town	993	281	121	356	67	-	20	220	753	0.4
Murray town	1 886	762	424	473	72	-	119	654	1 113	2.2
Holley village	793	357	305	107	24	-	103	300	390	3.0
Ridgeway town	2 627	1 483	222	598	93	18	226	999	1 402	1.9
Medina village (part)	1 488	1 108	177	134	4	18	175	682	631	1.7
Shelby town	2 006	1 018	232	464	89	-	170	781	1 055	1.7
Medina village (part)	1 083	845	157	66	-	-	154	494	435	2.7
Yates town	916	329	63	278	53	-	44	251	621	0.7
Lyndonville village	326	254	35	29	4	-	17	110	199	0.3
Oswego County	45 522	19 374	3 991	10 957	2 964	76	4 074	15 630	25 818	1.7
Albion town	699	4	22	348	123	4	24	194	481	3.9
Altmar village	114	-	5	68	7	-	11	37	66	4.4
Amboy town	468	-	7	218	101	-	15	130	323	2.8
Boylston town	201	-	3	71	67	2	10	71	120	2.0
Constantia town	1 893	6	118	1 106	150	-	127	531	1 235	2.1

Table 21. **Fuels and Equipment Characteristics: 2000**—Con.

[Data based on a sample (except Tables 65-68). For information on confidentiality protection, coverage, sampling error, and nonsampling error, see Appendix G.
For location of definitions, see "How to Use This Census Report"]

State County County Subdivision Place	Occupied housing units	House heating fuel					Vehicles available			Percent no telephone service available
		Utility gas	Electricity	Fuel oil, kerosene, etc.	Coal or coke, wood, solar energy, or other fuel	None	None	1	2 or more	
Oswego County—Con.										
Constantia town—Con.										
Cleveland village	279	-	10	195	10	-	34	82	163	1.4
Constantia CDP	421	6	32	295	30	-	41	95	285	7.1
Fulton city	4 923	4 048	661	57	59	25	975	2 130	1 818	2.8
Granby town	2 605	797	199	722	138	7	163	792	1 650	0.7
Hannibal town	1 760	159	91	726	176	-	114	630	1 016	2.4
Hannibal village	215	74	16	90	20	-	14	76	125	1.9
Hastings town	3 374	1 344	298	1 062	149	-	243	1 067	2 064	0.7
Brewerton CDP (part)	142	111	7	13	4	-	14	66	62	-
Central Square village	755	479	217	52	2	-	104	328	323	1.5
Mexico town	1 934	500	188	560	146	9	154	547	1 233	0.6
Mexico village	655	448	129	37	16	3	68	246	341	1.1
Minetto town	635	551	27	22	18	2	28	176	431	0.3
Minetto CDP	407	351	23	15	12	-	20	124	263	0.5
New Haven town	1 063	9	40	389	102	-	56	348	659	0.4
Orwell town	421	2	16	208	98	-	25	126	270	3.6
Oswego city	7 338	6 219	890	63	75	4	1 053	3 136	3 149	1.7
Oswego town	1 734	971	100	247	86	-	75	542	1 117	0.5
Palermo town	1 306	39	25	569	181	-	26	421	859	2.6
Parish town	960	8	53	496	133	-	52	281	627	1.8
Parish village	199	4	24	138	8	-	18	69	112	2.0
Redfield town	217	-	8	103	64	-	10	63	144	1.8
Richland town	2 257	779	291	669	194	-	240	734	1 283	1.1
Pulaski village	1 035	722	240	31	12	-	202	443	390	1.3
Sandy Creek town	1 543	443	133	364	208	-	139	489	915	3.0
Lacona village	244	185	26	13	11	-	34	91	119	6.6
Sandy Creek village	310	239	25	7	24	-	32	103	175	2.6
Schroeppel town	3 251	1 315	416	882	190	3	112	1 147	1 992	0.6
Phoenix village	959	586	285	50	25	3	83	448	428	1.1
Sand Ridge CDP	349	139	-	133	13	-	-	138	211	2.3
Scriba town	2 721	1 136	211	529	165	13	236	909	1 576	2.4
Volney town	2 188	783	65	603	128	7	97	578	1 513	0.7
West Monroe town	1 579	257	109	682	140	-	69	453	1 057	3.1
Brewerton CDP (part)	221	173	25	10	8	-	-	61	160	1.8
Williamstown town	452	4	20	261	73	-	31	135	286	2.0
Otsego County	23 291	3 393	2 264	12 652	2 361	40	1 766	8 378	13 147	1.7
Burlington town	390	-	23	252	72	-	9	117	264	2.1
Butternuts town	715	12	40	441	132	-	31	213	471	3.4
Gilbertsville village	171	-	13	128	16	-	14	80	77	2.9
Cherry Valley town	471	2	35	318	70	-	34	153	284	1.7
Cherry Valley village	243	-	17	188	12	-	25	108	110	1.6
Decatur town	158	-	2	124	28	-	4	54	100	1.3
Edmeston town	660	1	75	419	106	-	31	199	430	2.6
Exeter town	373	-	31	219	73	-	7	100	266	-
Hartwick town	850	14	71	543	109	-	70	285	495	0.9
Laurens town	967	5	91	552	166	5	24	290	653	0.2
Laurens village	115	-	20	70	7	-	12	52	51	1.7
Maryland town	773	2	58	516	99	-	44	219	510	0.8
Middlefield town	792	12	99	503	102	-	30	226	536	0.6
Cooperstown village (part)	78	4	17	49	4	-	4	31	43	-
Milford town	1 207	4	95	747	132	-	49	424	734	2.8
Milford village	197	-	24	146	8	-	2	71	124	3.0
Morris town	737	31	53	455	85	-	43	244	450	1.9
Morris village	257	4	19	199	9	-	20	111	126	0.8
New Lisbon town	431	-	22	243	94	-	10	147	274	2.6
Oneonta city	4 253	2 654	623	790	45	12	747	1 867	1 639	1.9
Oneonta town	1 958	552	226	888	179	-	113	769	1 076	2.1
West End CDP	781	373	30	336	30	-	64	400	317	3.2
Otego town	1 232	11	137	690	164	-	70	463	699	0.8
Otego village	389	-	74	260	30	-	14	149	226	2.6
Otsego town	1 701	21	212	1 209	67	23	137	739	825	1.5
Cooperstown village (part)	837	9	105	653	-	23	111	461	265	2.2
Pittsfield town	474	-	19	304	64	-	12	141	321	3.6
Plainfield town	355	-	22	247	51	-	21	96	238	2.5
Richfield town	968	42	62	709	55	-	88	355	525	1.1
Richfield Springs village	534	36	43	411	14	-	52	223	259	0.6
Roseboom town	269	5	9	167	50	-	2	81	186	1.5
Springfield town	532	-	22	386	66	-	36	165	331	1.3
Unadilla town	1 810	18	140	1 144	177	-	84	565	1 161	1.5
Unadilla village	470	2	22	388	12	-	35	186	249	1.1
Westford town	304	-	20	165	89	-	10	80	214	2.0
Worcester town	911	7	77	621	86	-	60	386	465	1.0
Putnam County	32 703	1 062	7 249	22 653	685	25	1 377	7 633	23 693	0.4
Carmel town	10 847	259	1 973	8 217	179	16	452	2 142	8 253	0.4
Carmel Hamlet CDP	1 975	47	365	1 551	12	-	171	483	1 321	0.6
Mahopac CDP	2 932	173	444	2 228	22	16	126	683	2 123	0.3
Kent town	4 868	12	965	3 564	93	-	192	1 166	3 510	-
Lake Carmel CDP	3 019	12	543	2 289	33	-	88	748	2 183	-
Patterson town	3 529	34	1 026	2 213	87	9	145	874	2 510	0.4
Putnam Lake CDP	1 314	16	239	946	17	-	93	362	859	0.5
Philipstown town	3 599	20	344	3 032	65	-	198	1 076	2 325	0.4
Cold Spring village	910	9	84	798	-	-	112	430	368	-
Nelsonville village	222	2	27	178	3	-	6	86	130	-
Putnam Valley town	3 676	20	844	2 457	138	-	64	822	2 790	0.7
Southeast town	6 184	717	2 097	3 170	123	-	326	1 553	4 305	0.4
Brewster village	840	116	212	493	3	-	199	340	301	3.1
Brewster Hill CDP	728	114	125	477	-	-	31	103	594	-
Peach Lake CDP (part)	361	7	74	255	17	-	14	37	310	-
Queens County	782 664	463 057	42 258	243 152	7 919	5 872	295 049	321 337	166 278	1.5
Queens borough	782 664	463 057	42 258	243 152	7 919	5 872	295 049	321 337	166 278	1.5
New York city (part)	782 664	463 057	42 258	243 152	7 919	5 872	295 049	321 337	166 278	1.5

Table 21. **Fuels and Equipment Characteristics: 2000**—Con.

[Data based on a sample (except Tables 65-68). For information on confidentiality protection, coverage, sampling error, and nonsampling error, see Appendix G.
For location of definitions, see "How to Use This Census Report"]

State County County Subdivision Place	Occupied housing units	House heating fuel					Vehicles available			Percent no telephone service available
		Utility gas	Electricity	Fuel oil, kerosene, etc.	Coal or coke, wood, solar energy, or other fuel	None	None	1	2 or more	
Rensselaer County	59 894	25 701	7 355	22 000	2 259	194	6 917	21 755	31 222	1.3
Berlin town	729	6	31	499	139	-	40	205	484	1.1
Brunswick town	4 618	1 469	593	2 254	111	-	200	1 332	3 086	0.7
East Greenbush town	6 081	2 916	937	2 062	69	-	286	2 092	3 703	0.4
East Greenbush CDP	1 550	972	303	266	-	-	63	449	1 038	-
Hampton Manor CDP	1 054	390	116	540	8	-	90	477	487	0.9
Grafton town	747	8	41	495	123	-	18	176	553	1.3
Hoosick town	2 616	51	242	1 905	199	-	214	1 066	1 336	1.6
Hoosick Falls village	1 382	40	174	1 048	25	-	139	676	567	3.0
Nassau town	1 849	3	180	1 427	139	3	112	494	1 243	0.8
East Nassau village	212	1	5	168	25	-	11	52	149	-
Nassau village (part)	464	2	78	346	6	3	61	162	241	1.9
North Greenbush town	4 164	2 247	470	1 233	101	1	152	1 430	2 582	0.6
Wynantskill CDP	1 254	827	127	282	12	-	69	452	733	-
Petersburgh town	587	2	22	373	131	-	23	177	387	0.3
Pittstown town	1 993	8	68	1 435	201	-	120	522	1 351	1.1
Valley Falls village (part)	155	2	8	125	7	-	11	67	77	-
Poestenkill town	1 527	6	170	1 076	124	6	105	415	1 007	0.8
Poestenkill CDP	408	-	32	321	14	-	60	144	204	1.5
Rensselaer city	3 401	2 393	545	395	-	19	585	1 499	1 317	1.9
Sand Lake town	3 009	83	375	2 069	243	-	118	861	2 030	0.3
Averill Park CDP	574	8	128	379	11	-	10	174	390	-
West Sand Lake CDP	936	75	122	624	55	-	72	335	529	-
Schaghticoke town	2 709	587	155	1 665	151	13	170	779	1 760	0.2
Schaghticoke village	267	3	29	229	6	-	27	92	148	-
Valley Falls village (part)	27	-	-	22	-	-	-	12	15	-
Schodack town	4 739	999	428	2 791	308	6	242	1 424	3 073	0.8
Castleton-on-Hudson village	615	231	118	258	4	-	92	217	306	1.6
Nassau village (part)	26	-	2	24	-	-	-	6	20	-
Stephentown town	1 129	30	88	740	157	-	40	347	742	1.2
Troy city	19 996	14 893	3 010	1 581	63	146	4 492	8 936	6 568	2.2
Richmond County	156 341	126 537	4 742	21 822	728	574	28 691	59 783	67 867	1.1
Staten Island borough	156 341	126 537	4 742	21 822	728	574	28 691	59 783	67 867	1.1
New York city (part)	156 341	126 537	4 742	21 822	728	574	28 691	59 783	67 867	1.1
Rockland County	92 675	82 333	5 875	2 956	352	225	8 123	27 443	57 109	0.7
Clarkstown town	27 697	25 358	1 507	565	35	4	1 234	6 713	19 750	0.4
Bardonia CDP	1 439	1 348	64	11	-	-	104	306	1 029	-
Congers CDP	2 725	2 599	60	66	-	-	77	581	2 067	0.7
Nanuet CDP	5 976	5 417	401	91	-	-	434	1 942	3 600	0.7
New City CDP	11 077	10 505	291	227	21	-	253	2 041	8 783	0.3
Nyack village (part)	296	274	9	9	-	-	39	138	119	2.4
Spring Valley village (part)	293	196	70	12	-	-	91	95	107	1.4
Upper Nyack village	712	663	20	25	-	4	12	214	486	-
Valley Cottage CDP	3 335	2 634	532	81	6	-	114	1 054	2 167	0.4
West Nyack CDP	1 099	1 032	46	10	-	-	45	176	878	-
Haverstraw town	11 238	9 497	1 209	323	68	22	1 337	3 813	6 088	1.3
Haverstraw village	2 799	2 391	340	-	21	7	603	1 102	1 094	2.6
Mount Ivy CDP	2 693	2 094	345	213	15	9	109	1 128	1 456	0.8
Pomona village (part)	499	449	27	23	-	-	9	53	437	-
Thiells CDP	1 504	1 374	93	19	-	6	69	256	1 179	-
West Haverstraw village	3 543	3 054	404	17	32	-	547	1 216	1 780	1.6
Orangetown town	17 347	15 769	925	404	74	23	1 367	5 736	10 244	0.4
Blauvelt CDP	1 563	1 487	41	26	-	-	33	326	1 204	-
Grand View-on-Hudson village	131	117	5	9	-	-	4	47	80	-
Nyack village (part)	2 896	2 483	226	117	10	23	393	1 513	990	1.4
Orangeburg CDP	1 364	1 236	105	23	-	-	151	457	756	-
Pearl River CDP	5 555	5 250	172	65	44	-	320	1 578	3 657	0.2
Piermont village	1 189	1 014	123	31	11	-	84	507	598	1.0
South Nyack village	1 201	973	136	74	-	-	115	533	553	0.5
Tappan CDP	2 209	2 098	55	31	-	-	53	519	1 637	-
Ramapo town	31 561	27 468	2 125	1 311	128	169	4 009	9 940	17 612	1.1
Airmont village	2 362	2 208	85	47	7	7	116	470	1 776	0.3
Chestnut Ridge village	2 517	2 352	65	63	15	-	114	481	1 922	1.0
Hillburn village	262	251	-	11	-	-	22	61	179	4.6
Hillcrest CDP	1 977	1 695	156	79	14	7	233	460	1 284	0.7
Kaser village	630	594	21	4	-	2	432	169	29	0.8
Monsey CDP	3 013	2 866	89	12	-	19	439	1 412	1 162	0.6
Montebello village	1 127	1 047	-	48	18	6	-	143	984	0.5
New Hempstead village	1 285	1 245	12	16	-	6	7	224	1 054	-
New Square village	831	769	35	10	-	-	613	167	51	-
Pomona village (part)	406	379	2	21	-	-	-	62	344	-
Sloatsburg village	1 046	899	34	94	4	-	27	293	726	0.4
Spring Valley village (part)	7 249	5 504	1 020	417	64	82	1 225	3 210	2 814	2.2
Suffern village	4 634	3 909	390	262	6	30	424	1 820	2 390	2.0
Viola CDP	1 697	1 493	174	20	-	10	303	476	918	-
Wesley Hills village	1 474	1 339	24	104	-	-	23	250	1 201	0.3
Stony Point town	4 832	4 241	109	353	47	7	176	1 241	3 415	0.1
Stony Point CDP	3 951	3 681	101	127	15	7	151	1 076	2 724	0.2
St. Lawrence County	40 506	12 693	3 583	17 922	3 758	143	3 672	15 493	21 341	2.6
Brasher town	940	8	88	665	110	-	61	352	527	1.8
Brasher Falls-Winthrop CDP (part)	286	4	61	203	3	-	35	113	138	3.1
Canton town	3 197	1 244	231	1 249	258	4	373	1 233	1 591	2.1
Canton village	1 500	1 130	166	124	46	-	266	631	603	1.8
Rensselaer Falls village	124	-	5	114	-	-	14	43	67	2.4
Clare town	47	-	-	30	11	-	2	17	28	10.6
Clifton town	317	-	10	232	41	-	16	157	144	2.5
Star Lake CDP (part)	88	-	-	65	13	-	2	37	49	2.3
Colton town	605	3	30	358	115	-	25	177	403	1.3
De Kalb town	797	7	20	538	163	-	62	239	496	4.6
Richville village	112	2	-	92	18	-	8	45	59	1.8
De Peyster town	267	2	6	153	79	2	49	64	154	17.6
Edwards town	428	-	31	296	74	-	47	118	263	2.8
Edwards village	181	-	23	135	10	-	32	46	103	1.1
Fine town	671	5	44	397	143	2	40	251	380	3.4
Star Lake CDP (part)	276	2	36	180	19	-	23	104	149	5.4

Table 21. **Fuels and Equipment Characteristics: 2000**—Con.

[Data based on a sample (except Tables 65-68). For information on confidentiality protection, coverage, sampling error, and nonsampling error, see Appendix G.
For location of definitions, see "How to Use This Census Report"]

State County County Subdivision Place	Occupied housing units	House heating fuel					Vehicles available			Percent no telephone service available
		Utility gas	Electricity	Fuel oil, kerosene, etc.	Coal or coke, wood, solar energy, or other fuel	None	None	1	2 or more	
St. Lawrence County—Con.										
Fowler town	803	5	25	595	103	-	19	249	535	0.5
Gouverneur town	2 484	283	178	1 763	126	8	285	1 059	1 140	2.7
Gouverneur village	1 619	271	139	1 108	14	8	273	721	625	2.7
Hammond town	503	6	28	321	75	-	36	190	277	3.2
Hammond village	131	-	18	90	10	-	21	59	51	3.1
Hermon town	398	2	7	294	53	-	18	135	245	0.5
Hermon village	144	-	1	121	7	-	10	59	75	-
Hopkinton town	394	2	3	222	128	-	22	125	247	4.3
Lawrence town	580	8	11	448	88	-	28	184	368	3.8
Lisbon town	1 468	119	64	964	219	-	118	461	889	5.1
Louisville town	1 279	203	286	664	85	14	54	417	808	2.4
Massena village (part)	197	122	75	-	-	-	23	66	108	-
Macomb town	312	3	6	205	78	2	22	108	182	6.1
Madrid town	641	218	13	310	70	-	37	194	410	0.9
Massena town	5 510	3 225	1 216	931	49	14	605	2 424	2 481	1.4
Massena village (part)	4 598	3 082	835	581	42	14	576	2 033	1 989	1.7
Morristown town	814	3	44	577	75	-	34	304	476	2.8
Morristown village	180	-	13	148	4	-	13	80	87	2.2
Norfolk town	1 803	686	216	699	121	-	111	643	1 049	3.1
Massena village (part)	-	-	-	-	-	-	-	-	-	(X)
Norfolk CDP	580	429	75	62	7	-	59	266	255	1.2
Norwood village (part)	32	21	-	9	2	-	-	13	19	-
Ogdensburg city	4 182	3 504	223	279	83	55	699	1 948	1 535	2.7
Oswegatchie town	1 508	341	77	804	115	2	97	505	906	4.4
Heuvelton village	313	233	28	41	4	2	18	130	165	2.2
Parishville town	797	11	31	503	156	-	21	247	529	0.5
Piercefield town	135	-	5	83	31	-	16	53	66	4.4
Pierrepont town	1 039	8	46	662	218	3	33	298	708	0.5
Pitcairn town	304	3	2	169	89	-	15	90	199	2.6
Potsdam town	5 073	2 415	591	1 507	323	27	548	2 183	2 342	2.5
Norwood village (part)	658	563	7	60	15	-	42	277	339	2.7
Potsdam village	2 556	1 666	469	282	59	21	426	1 296	834	2.8
Rossie town	295	-	-	192	68	-	15	110	170	3.1
Russell town	651	5	14	415	156	-	29	206	416	2.5
Stockholm town	1 381	6	27	1 024	186	10	79	452	850	2.2
Brasher Falls-Winthrop CDP (part)	183	-	11	146	9	10	22	61	100	6.0
Waddington town	883	368	10	373	69	-	56	300	527	3.9
Waddington village	403	347	6	34	14	-	28	152	223	4.2
Saratoga County	78 165	39 998	8 492	20 942	2 925	118	4 398	25 299	48 468	0.6
Ballston town	3 248	1 731	267	917	130	8	161	949	2 138	0.6
Ballston Spa village (part)	414	262	99	37	-	-	62	157	195	-
Charlton town	1 429	252	65	911	105	-	17	243	1 169	0.8
Clifton Park town	12 581	10 156	810	1 219	187	8	309	3 329	8 943	0.1
Country Knolls CDP	729	696	20	7	6	-	14	46	669	-
Corinth town	2 331	44	227	1 612	186	6	205	789	1 337	2.6
Corinth village	1 024	26	164	761	20	-	107	396	521	3.3
Day town	376	9	32	201	90	-	29	104	243	4.5
Edinburg town	604	3	34	367	75	3	27	168	409	0.7
Galway town	1 387	20	134	887	167	-	51	348	988	-
Galway village	82	-	-	74	2	-	-	35	47	-
Greenfield town	2 761	114	224	1 577	335	8	106	756	1 899	0.5
Hadley town	730	4	80	517	82	2	40	253	437	1.2
Lake Luzerne-Hadley CDP (part)	355	-	60	240	26	-	31	138	186	1.1
Halfmoon town	7 778	3 915	1 020	2 044	117	-	284	2 998	4 496	0.2
Malta town	5 295	2 859	630	1 138	129	7	79	1 845	3 371	1.2
Round Lake village	257	4	23	185	14	-	3	84	170	-
Mechanicville city	2 219	1 556	290	335	30	-	315	999	905	0.3
Milton town	6 396	3 200	638	1 653	245	7	438	2 012	3 946	0.8
Ballston Spa village (part)	1 858	1 274	414	140	23	7	230	704	924	1.3
Milton CDP	973	819	17	100	28	-	55	188	730	-
North Ballston Spa CDP	528	335	27	137	9	-	20	168	340	-
Moreau town	5 128	2 722	496	1 331	222	10	367	1 661	3 100	1.0
South Glens Falls village	1 523	1 022	269	164	51	10	208	651	664	2.0
Northumberland town	1 593	504	146	522	156	-	66	338	1 189	1.0
Providence town	666	2	40	440	78	-	6	173	487	1.8
Saratoga town	2 026	428	201	1 040	130	2	123	651	1 252	0.3
Schuylerville village	545	322	80	112	4	2	66	230	249	1.1
Victory village	182	50	6	114	2	-	8	52	122	-
Saratoga Springs city	10 784	7 517	1 943	881	152	53	1 315	4 067	5 402	0.5
Stillwater town	2 786	213	245	1 740	127	-	88	797	1 901	0.9
Stillwater village	616	2	165	379	19	-	32	210	374	1.3
Waterford town	3 497	2 536	467	387	38	4	209	1 438	1 850	0.7
Waterford village	951	759	49	109	4	4	97	478	376	1.8
Wilton town	4 550	2 213	503	1 223	144	-	163	1 381	3 006	0.8
Schenectady County	59 684	43 228	5 866	8 755	602	87	7 423	22 749	29 512	1.2
Duanesburg town	2 141	12	240	1 444	159	7	48	499	1 594	0.2
Delanson village	158	2	8	132	4	-	6	54	98	1.3
Duane Lake CDP	118	-	20	71	-	-	7	3	108	-
Duanesburg CDP	158	-	59	93	-	-	17	29	112	-
Mariaville Lake CDP (part)	218	-	18	129	35	-	9	54	155	-
Glenville town	11 121	7 364	1 175	2 235	128	5	548	3 641	6 932	0.2
East Glenville CDP	2 181	1 647	210	292	18	-	42	610	1 529	-
Scotia village	3 233	2 555	390	248	9	5	321	1 396	1 516	0.5
Niskayuna town	7 777	6 588	260	869	51	-	488	2 255	5 034	0.1
Niskayuna CDP	1 919	1 671	25	223	-	-	37	744	1 138	-
Princetown town	797	17	83	555	54	3	18	212	567	1.0
Mariaville Lake CDP (part)	37	-	-	23	2	-	3	6	28	-
Rotterdam town	11 541	8 480	892	1 908	100	-	660	4 122	6 759	0.4
Pattersonville-Rotterdam Junction CDP	381	340	9	32	-	-	9	127	245	-
Rotterdam CDP	8 460	6 651	548	1 132	54	-	571	3 231	4 658	0.6
Schenectady city	26 307	20 767	3 216	1 744	110	72	5 661	12 020	8 626	2.4
Schoharie County	11 991	154	1 607	7 756	1 320	13	833	3 885	7 273	1.3
Blenheim town	151	-	5	120	13	-	12	43	96	2.0
Broome town	412	3	23	252	89	-	30	116	266	1.9

Table 21. **Fuels and Equipment Characteristics: 2000**—Con.

[Data based on a sample (except Tables 65-68). For information on confidentiality protection, coverage, sampling error, and nonsampling error, see Appendix G.
For location of definitions, see "How to Use This Census Report"]

State County County Subdivision Place	Occupied housing units	House heating fuel					Vehicles available			Percent no telephone service available
		Utility gas	Electricity	Fuel oil, kerosene, etc.	Coal or coke, wood, solar energy, or other fuel	None	None	1	2 or more	
Schoharie County—Con.										
Carlisle town	631	8	33	436	84	4	35	160	436	2.1
Cobleskill town	2 270	106	675	1 154	103	-	263	824	1 183	0.6
Cobleskill village	1 522	106	534	774	7	-	240	639	643	0.9
Conesville town	296	2	14	217	51	-	12	83	201	0.7
Esperance town	776	-	32	557	87	3	30	223	523	1.2
Esperance village	148	-	13	121	2	-	2	54	92	-
Fulton town	498	2	24	357	59	-	35	157	306	1.8
Gilboa town	481	2	44	325	72	-	18	176	287	2.7
Jefferson town	520	1	39	355	82	-	32	185	303	2.7
Middleburgh town	1 385	3	151	930	172	4	93	477	815	0.8
Middleburgh village	595	3	125	408	22	4	66	246	283	1.8
Richmondville town	972	10	252	507	101	-	57	349	566	2.8
Richmondville village	316	-	114	173	4	-	22	127	167	0.6
Schoharie town	1 314	10	144	1 046	58	-	117	385	812	0.2
Schoharie village	450	2	104	316	8	-	77	154	219	0.4
Seward town	594	-	36	402	88	-	24	178	392	1.3
Sharon town	669	2	61	458	66	2	40	203	426	2.1
Sharon Springs village	199	-	25	151	9	-	15	78	106	3.5
Summit town	455	-	42	280	90	-	20	153	282	2.6
Wright town	567	5	32	360	105	-	15	173	379	-
Schuyler County	7 374	1 571	713	2 624	921	6	453	2 320	4 601	2.4
Catharine town	751	4	69	429	99	-	47	228	476	2.5
Odessa village (part)	213	4	28	141	6	-	19	74	120	1.9
Cayuta town	207	-	12	104	35	-	13	56	138	1.4
Dix town	1 643	798	254	373	73	3	120	538	985	2.6
Montour Falls village (part)	20	10	3	2	-	-	-	5	15	-
Watkins Glen village (part)	789	547	211	15	8	3	104	365	320	3.2
Hector town	1 872	23	130	841	304	-	69	523	1 280	1.8
Burdett village	148	2	12	103	6	-	9	56	83	-
Montour town	1 014	484	128	202	80	2	81	442	491	1.0
Montour Falls village (part)	690	484	114	38	17	2	74	362	254	1.4
Odessa village (part)	29	-	5	16	2	-	-	9	20	-
Orange town	523	7	15	207	117	-	35	150	338	3.4
Reading town	700	192	77	221	81	-	40	198	462	0.7
Watkins Glen village (part)	164	122	37	3	-	-	12	62	90	-
Tyrone town	664	63	28	247	132	1	48	185	431	6.8
Seneca County	12 630	5 676	1 169	2 740	772	23	970	4 255	7 405	2.2
Covert town	892	54	40	491	126	-	57	272	563	1.2
Interlaken village	258	-	11	179	21	-	31	108	119	2.3
Fayette town	1 367	475	98	368	117	-	62	371	934	1.2
Waterloo village (part)	349	298	39	7	5	-	33	130	186	-
Geneva city (part)	-	-	-	-	-	-	-	-	-	(X)
Junius town	494	50	12	185	47	2	37	114	343	1.2
Lodi town	559	4	40	258	91	3	27	166	366	3.2
Lodi village	116	2	7	83	11	-	4	37	75	-
Ovid town	918	11	133	398	83	-	83	297	538	4.1
Ovid village (part)	239	-	40	136	2	-	26	104	109	2.9
Romulus town	582	4	36	279	61	-	45	173	364	3.4
Ovid village (part)	8	-	-	5	-	-	-	5	3	12.5
Seneca Falls town	3 796	2 938	447	136	73	8	354	1 511	1 931	1.7
Seneca Falls village	2 908	2 440	292	26	73	8	261	1 182	1 465	1.8
Waterloo village (part)	-	-	-	-	-	-	-	-	-	(X)
Tyre town	334	10	16	109	50	-	13	67	254	0.6
Varick town	631	17	58	267	74	-	39	167	425	3.0
Waterloo town	3 057	2 113	289	249	50	10	253	1 117	1 687	2.7
Waterloo village (part)	1 612	1 376	172	22	7	10	146	590	876	2.4
Steuben County	39 071	21 489	3 104	5 574	3 736	21	3 689	13 998	21 384	2.5
Addison town	1 026	733	26	57	99	-	94	378	554	3.1
Addison village	725	682	10	4	21	-	74	279	372	2.3
Avoca town	874	230	38	277	143	-	57	297	520	1.8
Avoca village	364	153	16	141	23	-	27	134	203	1.9
Bath town	4 905	1 954	1 271	723	326	6	678	1 923	2 304	3.7
Bath village	2 619	1 584	884	81	18	6	519	1 112	988	3.0
Savona village	315	224	11	61	12	-	26	93	196	1.6
Bradford town	292	-	11	105	76	-	19	65	208	0.7
Cameron town	359	6	20	74	122	2	34	102	223	7.2
Campbell town	1 418	859	83	203	117	-	82	427	909	0.4
Canisteo town	1 423	1 008	50	95	127	-	138	498	787	2.2
Canisteo village	946	889	25	-	20	-	112	356	478	1.2
Caton town	770	306	42	153	170	-	20	197	553	1.3
Cohocton town	972	325	47	386	65	-	59	307	606	3.5
Cohocton village	316	153	8	137	2	-	23	98	195	3.5
Corning city	4 996	4 531	317	54	26	6	723	2 297	1 976	1.8
Corning town	2 491	2 112	76	66	122	-	143	853	1 495	2.2
Riverside village	228	219	1	3	3	-	24	96	108	0.9
South Corning village	491	474	7	6	4	-	40	191	260	4.3
Dansville town	735	17	41	271	114	-	30	237	468	2.2
Erwin town	2 977	2 469	314	46	60	-	183	1 178	1 616	0.8
Gang Mills CDP	1 308	1 057	217	-	9	-	76	485	747	0.8
Painted Post village	812	707	80	7	18	-	94	277	441	-
Fremont town	395	82	27	105	84	2	22	106	267	2.5
Greenwood town	324	170	5	23	73	-	22	100	202	4.3
Hartsville town	234	16	6	46	55	-	6	71	157	3.0
Hornby town	613	146	17	183	123	-	37	180	396	2.1
Hornell city	3 596	3 265	133	46	59	-	674	1 422	1 500	2.3
Hornellsville town	1 669	1 233	79	126	66	-	101	646	922	1.5
Almond village (part)	15	9	2	2	-	-	-	6	9	-
Arkport village	346	301	37	2	4	-	23	133	190	1.2
North Hornell village	306	294	6	2	-	-	20	127	159	2.3
Howard town	504	96	37	105	122	-	19	146	339	2.0
Jasper town	403	4	10	91	126	-	48	93	262	11.9
Lindley town	697	318	28	84	139	-	31	198	468	3.7
Prattsburgh town	809	186	21	269	132	-	56	280	473	2.8
Pulteney town	566	8	40	249	99	-	9	189	368	3.2

Table 21. **Fuels and Equipment Characteristics: 2000**—Con.

[Data based on a sample (except Tables 65-68). For information on confidentiality protection, coverage, sampling error, and nonsampling error, see Appendix G.
For location of definitions, see "How to Use This Census Report"]

State County County Subdivision Place	Occupied housing units	House heating fuel					Vehicles available			Percent no telephone service available
		Utility gas	Electricity	Fuel oil, kerosene, etc.	Coal or coke, wood, solar energy, or other fuel	None	None	1	2 or more	
Steuben County—Con.										
Rathbone town	370	7	19	104	109	-	32	70	268	3.2
Thurston town	462	6	22	150	134	-	16	137	309	2.2
Troupsburg town	375	10	14	108	132	-	35	113	227	7.2
Tuscarora town	500	100	21	92	95	-	37	159	304	3.4
Urbana town	1 028	285	74	356	155	-	50	341	637	4.3
Hammondsport village	334	170	30	124	2	-	20	164	150	2.1
Wayland town	1 665	662	148	592	52	-	119	555	991	2.0
Wayland village	742	393	95	230	8	-	54	239	449	3.9
Wayne town	490	182	37	115	59	3	16	157	317	0.8
West Union town	146	25	4	16	68	-	17	36	93	2.7
Wheeler town	437	2	8	140	119	-	33	108	296	4.3
Woodhull town	550	136	18	64	168	2	49	132	369	4.0
Suffolk County	469 299	129 887	30 153	297 010	2 856	473	25 493	125 986	317 820	0.6
Babylon town	69 040	21 883	4 757	40 830	459	63	4 673	21 205	43 162	0.8
Amityville village	3 424	1 536	359	1 450	-	-	223	1 239	1 962	1.8
Babylon village	4 554	1 481	336	2 671	30	-	279	1 341	2 934	0.6
Copiague CDP	7 210	2 716	446	3 878	45	6	483	2 292	4 435	0.7
Deer Park CDP	9 498	4 417	699	4 251	36	12	538	2 649	6 311	0.5
East Farmingdale CDP	1 707	446	95	1 147	-	-	59	574	1 074	-
Fire Island CDP (part)	-	-	-	-	-	-	-	-	-	(X)
Gilgo-Oak Beach-Captree CDP (part)	151	3	14	107	7	-	4	45	102	-
Lindenhurst village	9 069	3 251	221	5 499	31	6	552	2 509	6 008	0.6
North Amityville CDP	5 067	1 041	774	2 944	82	21	704	2 199	2 164	3.2
North Babylon CDP	6 112	2 252	295	3 457	42	-	338	1 519	4 255	0.2
North Lindenhurst CDP	3 808	1 004	124	2 594	33	8	266	1 069	2 473	-
West Babylon CDP	14 269	2 956	1 163	9 829	88	10	828	4 405	9 036	0.5
Wheatley Heights CDP	1 458	555	131	744	22	-	81	341	1 036	0.5
Wyandanch CDP	2 540	139	92	2 188	41	-	318	978	1 244	2.9
Brookhaven town	146 832	33 535	11 196	99 067	812	163	8 065	38 409	100 358	0.6
Belle Terre village	287	25	13	244	1	-	4	35	248	-
Bellport village	993	137	23	812	-	-	20	310	663	-
Blue Point CDP	1 571	372	91	1 091	12	-	81	339	1 151	0.4
Brookhaven CDP	1 073	28	55	969	-	-	27	242	804	1.2
Calverton CDP (part)	394	4	203	182	-	-	32	138	224	3.3
Centereach CDP	8 171	3 656	231	4 206	32	-	204	1 677	6 290	0.3
Center Moriches CDP	2 315	117	89	2 070	6	-	137	606	1 572	1.2
Coram CDP	12 551	5 173	1 735	5 348	87	24	674	3 747	8 130	0.8
East Moriches CDP	1 508	30	128	1 312	11	-	57	362	1 089	0.4
East Patchogue CDP	7 502	1 135	617	5 645	40	8	718	2 149	4 635	0.8
Eastport CDP (part)	231	7	8	208	-	-	8	83	140	-
East Shoreham CDP	1 784	157	49	1 548	17	-	38	242	1 504	-
Farmingville CDP	5 052	440	107	4 381	26	-	238	917	3 897	0.5
Fire Island CDP (part)	60	2	11	10	20	-	13	34	13	3.3
Gordon Heights CDP	856	202	25	608	-	-	81	349	426	1.2
Holbrook CDP (part)	1 522	197	55	1 247	-	-	29	317	1 176	0.5
Holtsville CDP (part)	4 332	954	217	3 138	7	-	97	843	3 392	0.5
Lake Grove village	3 429	872	151	2 331	12	-	110	767	2 552	0.4
Lake Ronkonkoma CDP (part)	5 224	1 332	160	3 668	24	7	446	1 442	3 336	1.1
Manorville CDP	4 127	1 746	457	1 783	49	7	233	1 173	2 721	0.3
Mastic CDP (part)	4 380	80	200	3 959	47	7	225	1 058	3 097	0.8
Mastic Beach CDP	3 755	22	257	3 339	13	19	279	1 225	2 251	1.6
Medford CDP	6 791	1 091	123	5 498	9	-	238	1 562	4 991	0.3
Middle Island CDP	3 738	1 875	326	1 415	15	-	271	1 442	2 025	0.5
Miller Place CDP	3 411	377	195	2 746	20	-	91	608	2 712	-
Moriches CDP	1 127	362	285	446	-	6	48	454	625	-
Mount Sinai CDP	2 657	248	274	2 099	12	-	43	515	2 099	-
North Bellport CDP	2 381	377	84	1 895	20	-	202	691	1 488	2.1
North Patchogue CDP	2 694	595	107	1 929	19	-	107	716	1 871	0.3
Old Field village	315	43	15	245	8	-	4	51	260	-
Patchogue village	4 636	1 163	618	2 754	35	36	667	1 722	2 247	2.6
Poquott village	357	11	18	318	5	-	6	86	265	-
Port Jefferson village	2 996	1 062	150	1 695	-	-	156	991	1 849	0.9
Port Jefferson Station CDP	2 600	1 351	82	1 124	18	-	246	729	1 625	-
Ridge CDP	5 526	836	2 329	2 317	9	-	658	2 401	2 467	0.7
Rocky Point CDP	3 562	270	173	2 946	56	9	131	1 073	2 358	0.5
Selden CDP	6 790	2 503	202	3 951	18	8	480	1 348	4 962	0.2
Setauket-East Setauket CDP	5 501	1 730	317	3 358	61	8	192	1 189	4 120	-
Shirley CDP	7 353	156	233	6 701	57	6	361	1 652	5 340	0.9
Shoreham village	143	-	-	141	-	-	6	25	112	-
Sound Beach CDP	3 358	291	101	2 896	9	-	154	886	2 318	1.0
Stony Brook CDP	4 763	842	457	3 419	23	8	88	1 007	3 668	-
Terryville CDP	3 313	1 620	78	1 608	-	-	118	700	2 495	0.3
Yaphank CDP	1 563	23	117	1 388	14	-	34	425	1 104	-
East Hampton town	8 101	458	747	5 829	96	16	316	2 991	4 794	1.7
Amagansett CDP	489	2	30	394	1	-	16	181	292	0.6
East Hampton village	634	193	24	384	-	-	32	271	331	0.5
East Hampton North CDP	1 430	137	116	960	12	-	113	573	744	1.6
Montauk CDP	1 593	31	276	909	44	16	73	668	852	3.9
Napeague CDP	109	-	4	69	-	-	7	38	64	-
Northwest Harbor CDP	1 200	28	107	959	8	-	9	388	803	0.8
Sag Harbor village (part)	432	50	4	364	-	-	23	206	203	-
Springs CDP	1 924	12	167	1 571	31	-	31	584	1 309	1.5
Wainscott CDP	258	5	11	195	-	-	12	74	172	1.9
Huntington town	65 917	22 299	2 391	40 143	272	57	2 501	15 001	48 415	0.3
Asharoken village	261	81	6	161	11	-	5	61	195	1.1
Centerport CDP	2 021	676	20	1 310	11	-	43	423	1 555	0.4
Cold Spring Harbor CDP	1 753	415	50	1 288	-	-	56	376	1 321	0.4
Commack CDP (part)	3 906	2 192	64	1 615	-	-	77	731	3 098	-
Dix Hills CDP	7 961	3 565	146	4 148	10	-	100	889	6 972	0.1
East Northport CDP	6 953	2 282	164	4 381	41	-	250	1 750	4 953	0.4
Eatons Neck CDP	504	8	14	465	4	-	2	102	400	-
Elwood CDP	3 427	1 394	60	1 948	10	-	102	512	2 813	-
Fort Salonga CDP (part)	1 976	253	65	1 633	17	-	35	301	1 640	-
Greenlawn CDP	4 494	1 378	416	2 628	6	19	416	1 119	2 959	0.8
Halesite CDP	993	326	21	619	18	-	30	305	658	-
Huntington CDP	7 075	2 170	312	4 451	54	7	232	2 040	4 803	0.1

Table 21. **Fuels and Equipment Characteristics: 2000**—Con.

[Data based on a sample (except Tables 65-68). For information on confidentiality protection, coverage, sampling error, and nonsampling error, see Appendix G.
For location of definitions, see "How to Use This Census Report"]

State County County Subdivision Place	Occupied housing units	House heating fuel					Vehicles available			Percent no telephone service available
		Utility gas	Electricity	Fuel oil, kerosene, etc.	Coal or coke, wood, solar energy, or other fuel	None	None	1	2 or more	
Suffolk County—Con.										
Huntington town—Con.										
Huntington Bay village	539	207	6	324	2	-	11	81	447	-
Huntington Station CDP	9 729	2 527	614	6 330	8	18	703	2 985	6 041	1.1
Lloyd Harbor village	1 147	57	33	1 018	-	5	7	122	1 018	-
Melville CDP	4 931	2 864	198	1 787	37	-	174	952	3 805	0.1
Northport village	2 952	1 180	90	1 647	17	8	105	948	1 899	-
South Huntington CDP	3 299	474	74	2 691	26	-	92	926	2 281	0.2
West Hills CDP	1 978	250	34	1 685	-	-	61	370	1 547	-
Islip town	98 944	34 339	5 654	56 567	541	119	5 671	25 747	67 526	0.7
Bayport CDP	3 227	1 089	247	1 812	13	-	247	836	2 144	0.3
Bay Shore CDP	8 194	3 274	742	3 983	41	7	988	2 811	4 395	1.2
Baywood CDP	2 216	859	100	1 217	19	-	92	663	1 461	0.5
Bohemia CDP	3 320	707	183	2 174	26	-	180	903	2 237	0.8
Brentwood CDP	12 581	4 830	607	6 722	42	14	962	3 495	8 124	1.3
Brightwaters village	1 127	549	25	548	5	-	19	251	857	1.4
Central Islip CDP	8 793	4 140	622	3 799	56	14	733	2 868	5 192	1.8
East Islip CDP	4 574	1 152	272	3 079	7	-	303	895	3 376	-
Fire Island CDP (part)	83	-	27	23	16	-	2	50	31	2.4
Gilgo-Oak Beach-Captree CDP (part)	2	-	-	-	-	-	-	-	2	-
Great River CDP	503	214	15	268	-	-	35	77	391	-
Hauppauge CDP (part)	3 480	1 437	157	1 824	35	-	145	932	2 403	0.5
Holbrook CDP (part)	7 505	2 218	672	4 417	75	7	154	1 764	5 587	0.1
Holtsville CDP (part)	973	374	118	451	-	-	18	255	700	0.6
Islandia village	1 007	133	36	796	5	-	34	293	680	0.8
Islip CDP	6 867	2 630	457	3 676	68	6	388	1 810	4 669	0.3
Islip Terrace CDP	1 755	765	49	916	13	5	60	390	1 305	-
North Bay Shore CDP	3 793	1 768	89	1 828	-	22	243	1 085	2 465	1.8
North Great River CDP	1 156	393	49	681	6	-	31	203	922	-
Oakdale CDP	3 035	886	299	1 813	7	-	169	752	2 114	0.2
Ocean Beach village	63	-	11	31	5	-	8	37	18	-
Ronkonkoma CDP	6 551	844	185	5 344	51	31	206	1 526	4 819	0.3
Saltaire village	15	-	4	11	-	-	-	11	4	-
Sayville CDP	5 598	1 631	324	3 578	19	13	265	1 397	3 936	-
West Bay Shore CDP	1 720	716	196	808	-	-	26	429	1 265	-
West Islip CDP	8 919	2 992	115	5 714	32	-	287	1 535	7 097	0.3
West Sayville CDP	1 735	738	53	902	-	-	59	465	1 211	0.3
Poospatuck Reservation	89	-	3	83	-	-	18	35	36	10.1
Mastic CDP (part)	89	-	3	83	-	-	18	35	36	10.1
Riverhead town	10 749	1 249	554	8 471	108	28	919	3 863	5 967	1.0
Aquebogue CDP	879	26	23	806	-	-	53	267	559	0.8
Baiting Hollow CDP	593	19	43	430	-	-	29	149	415	-
Calverton CDP (part)	2 127	76	63	1 886	30	-	194	1 049	884	1.7
Jamesport CDP	607	162	23	407	7	-	36	180	391	-
Northville CDP	290	-	7	272	2	-	-	94	196	-
Riverhead CDP	3 883	919	343	2 503	31	28	504	1 569	1 810	1.5
Wading River CDP	2 370	47	52	2 167	38	-	103	555	1 712	0.3
Shelter Island town	996	5	119	738	29	-	30	372	594	0.5
Dering Harbor village	6	-	2	4	-	-	-	-	6	-
Shelter Island CDP	530	5	83	364	19	-	10	223	297	-
Shelter Island Heights CDP	460	-	34	370	10	-	20	149	291	1.1
Shinnecock Reservation	177	10	50	80	-	-	22	69	86	-
Smithtown town	38 487	13 547	2 458	22 029	164	8	1 715	7 626	29 146	0.2
Commack CDP (part)	7 806	5 103	366	2 275	25	-	213	1 445	6 148	0.2
Fort Salonga CDP (part)	1 268	253	18	973	17	-	6	240	1 022	-
Hauppauge CDP (part)	3 508	1 797	305	1 372	-	6	79	728	2 701	-
Head of the Harbor village	484	54	20	395	4	2	10	59	415	-
Kings Park CDP	5 462	1 521	393	3 501	17	-	406	1 216	3 840	0.3
Lake Ronkonkoma CDP (part)	1 469	124	71	1 251	5	-	41	303	1 125	0.6
Nesconset CDP	3 964	969	252	2 709	8	-	146	637	3 181	0.3
Nissequogue village	533	-	26	485	8	-	2	69	462	0.4
St. James CDP	4 555	1 194	695	2 624	19	-	287	1 103	3 165	0.3
Smithtown CDP	8 833	2 391	292	6 006	59	-	514	1 713	6 606	-
Village of the Branch village	605	141	20	438	2	-	11	113	481	0.3
Southampton town	21 507	1 770	1 603	16 500	263	7	1 102	7 887	12 518	0.7
Bridgehampton CDP	609	33	48	480	4	-	23	256	330	1.0
Eastport CDP (part)	319	-	-	303	-	-	7	104	208	-
East Quogue CDP	1 661	28	81	1 414	33	-	11	640	1 010	-
Flanders CDP	1 245	355	136	671	53	-	84	489	672	0.6
Hampton Bays CDP	4 881	357	293	3 942	55	-	352	1 778	2 751	0.3
Northampton CDP	150	81	16	49	4	-	15	31	104	-
North Haven village	338	7	20	278	2	-	20	125	193	-
North Sea CDP	1 907	50	155	1 507	24	-	28	649	1 230	0.9
Noyack CDP	1 154	31	80	831	36	-	12	493	649	1.0
Quioque CDP	334	7	27	286	-	-	55	118	161	2.4
Quogue village	453	14	24	377	6	-	14	138	301	-
Remsenburg-Speonk CDP	961	9	105	809	4	-	49	227	685	0.9
Riverside CDP	858	59	34	728	6	3	82	502	274	4.7
Sagaponack CDP	261	8	13	198	8	-	7	63	191	-
Sag Harbor village (part)	688	123	66	467	-	4	48	302	338	0.6
Shinnecock Hills CDP	499	92	20	344	-	-	20	150	329	1.2
Southampton village	1 651	386	122	1 045	-	-	131	675	845	0.5
Tuckahoe CDP	687	30	140	443	-	-	50	241	396	-
Watermill CDP	730	76	54	499	16	-	22	202	506	1.1
Westhampton CDP	1 070	7	68	957	6	-	27	352	691	0.2
Westhampton Beach village	807	12	95	652	6	-	38	319	450	0.2
West Hampton Dunes village	4	-	2	-	-	-	-	2	2	-
Southold town	8 460	792	621	6 673	112	12	461	2 781	5 218	0.7
Cutchogue CDP	1 115	96	46	944	15	-	44	257	814	0.5
East Marion CDP	335	46	21	236	6	-	19	136	180	0.6
Fishers Island CDP	132	-	6	119	5	2	5	52	75	-
Greenport village	776	15	122	577	15	10	179	336	261	3.9
Greenport West CDP	748	46	108	551	18	-	38	326	384	-
Laurel CDP	446	78	11	348	2	-	27	104	315	0.7
Mattituck CDP	1 657	123	91	1 390	31	-	50	502	1 105	0.4
New Suffolk CDP	169	60	14	90	1	-	8	78	83	-

Table 21. **Fuels and Equipment Characteristics: 2000**—Con.

[Data based on a sample (except Tables 65-68). For information on confidentiality protection, coverage, sampling error, and nonsampling error, see Appendix G.
For location of definitions, see "How to Use This Census Report"]

State County County Subdivision Place	Occupied housing units	House heating fuel					Vehicles available			Percent no telephone service available
		Utility gas	Electricity	Fuel oil, kerosene, etc.	Coal or coke, wood, solar energy, or other fuel	None	None	1	2 or more	
Suffolk County—Con.										
Southold town—Con.										
Orient CDP	331	78	23	220	3	-	10	151	170	0.6
Peconic CDP	434	12	66	342	-	-	14	121	299	-
Southold CDP	2 317	238	113	1 856	16	-	67	718	1 532	0.5
Sullivan County	27 661	381	3 743	18 636	1 654	39	2 948	10 305	14 408	2.0
Bethel town	1 630	9	170	1 130	109	-	148	607	875	1.7
Smallwood CDP	254	-	44	130	28	-	22	88	144	-
Callicoon town	1 222	9	123	914	108	8	71	401	750	0.8
Jeffersonville village	162	-	19	130	6	-	29	57	76	1.2
Cochecton town	555	3	52	395	70	-	47	176	332	1.8
Delaware town	955	8	111	720	67	-	88	234	633	1.4
Callicoon CDP	96	-	5	81	5	-	22	18	56	-
Fallsburg town	3 770	58	793	2 291	149	10	467	1 480	1 823	2.5
South Fallsburg CDP	713	17	187	407	16	7	119	323	271	2.8
Woodridge village	355	4	87	234	6	3	69	146	140	1.1
Forestburgh town	326	4	16	257	11	-	12	73	241	0.9
Fremont town	563	3	44	390	80	-	53	208	302	2.5
Highland town	951	4	121	648	92	-	21	357	573	0.5
Liberty town	3 702	74	595	2 583	184	-	635	1 471	1 596	2.1
Liberty village	1 688	51	306	1 208	58	-	475	606	607	2.7
Lumberland town	781	8	50	575	71	2	42	281	458	1.3
Mamakating town	4 153	37	200	3 032	208	6	253	1 429	2 471	0.7
Bloomingburg village	133	-	4	106	6	-	4	75	54	-
Wurtsboro village	481	6	34	330	7	-	30	211	240	0.4
Neversink town	1 346	5	109	814	175	-	78	407	861	1.0
Rockland town	1 560	18	167	1 142	120	-	165	565	830	3.5
Livingston Manor CDP	523	9	74	402	12	-	104	153	266	6.5
Roscoe CDP	271	9	10	237	10	-	46	86	139	5.5
Thompson town	5 564	141	1 137	3 332	152	13	835	2 390	2 339	3.1
Monticello village	2 571	107	627	1 480	44	13	682	1 188	701	5.0
Rock Hill CDP	390	-	98	171	8	-	8	168	214	-
Tusten town	583	-	55	413	58	-	33	226	324	2.4
Narrowsburg CDP	199	-	8	166	15	-	15	81	103	2.5
Tioga County	19 725	5 519	1 924	8 467	1 860	33	1 373	5 925	12 427	2.6
Barton town	3 568	1 040	505	1 540	244	9	361	1 332	1 875	1.7
Waverly village	1 880	944	316	578	21	9	289	747	844	1.7
Berkshire town	508	5	28	297	110	-	33	98	377	4.1
Candor town	2 022	457	168	891	265	-	132	668	1 222	4.1
Candor village	346	222	32	71	10	-	36	141	169	2.0
Newark Valley town	1 486	30	91	890	216	-	73	397	1 016	3.9
Newark Valley village	395	-	41	296	30	-	32	150	213	0.5
Nichols town	966	9	47	693	151	-	40	258	668	1.7
Nichols village	215	-	14	177	13	-	17	54	144	0.5
Owego town	7 733	3 497	849	2 370	425	24	540	2 114	5 079	2.4
Apalachin CDP	453	11	74	288	20	-	30	158	265	2.4
Owego village	1 664	1 205	242	158	5	12	328	681	655	7.5
Richford town	440	4	14	277	62	-	33	158	249	5.2
Spencer town	1 153	99	130	632	152	-	65	355	733	1.8
Spencer village	296	85	44	144	17	-	36	113	147	2.4
Tioga town	1 849	378	92	877	235	-	96	545	1 208	2.5
Tompkins County	36 420	19 214	6 144	5 696	2 209	59	4 153	14 944	17 323	1.2
Caroline town	1 162	287	132	305	265	-	69	453	640	3.2
Danby town	1 191	200	99	345	328	-	13	377	801	0.8
Dryden town	5 492	2 542	810	1 013	391	11	347	1 970	3 175	0.9
Dryden village	764	575	155	11	20	-	81	259	424	1.0
Freeville village	209	148	34	11	10	-	15	85	109	1.0
Enfield town	1 343	19	89	697	213	-	90	445	808	1.9
Groton town	2 150	619	492	636	180	-	131	744	1 275	1.8
Groton village	960	393	462	74	22	-	88	395	477	1.7
Ithaca city	10 253	7 711	1 922	225	91	20	2 521	4 762	2 970	1.1
Ithaca town	6 437	4 631	1 220	283	128	13	549	2 888	3 000	1.4
Cayuga Heights village	1 480	1 279	157	25	5	-	159	679	642	4.0
East Ithaca CDP	1 036	699	305	15	8	-	65	566	405	1.7
Forest Home CDP	450	342	64	5	19	13	60	287	103	-
Northeast Ithaca CDP	1 040	881	135	13	5	-	30	516	494	-
Northwest Ithaca CDP	467	254	117	49	28	-	43	198	226	-
South Hill CDP	1 086	729	269	63	17	-	127	291	668	-
Lansing town	4 363	1 766	924	1 054	177	7	166	1 842	2 355	0.2
Lansing village	1 569	931	483	94	-	-	83	935	551	0.4
Newfield town	2 033	646	174	690	219	-	113	699	1 221	1.8
Newfield Hamlet CDP	322	239	35	31	11	-	33	83	206	-
Ulysses town	1 996	793	282	448	217	8	154	764	1 078	0.9
Trumansburg village	671	486	129	37	13	-	72	262	337	1.0
Ulster County	67 499	10 510	6 613	42 362	2 849	94	5 706	23 541	38 252	1.3
Denning town	215	2	4	96	63	2	14	73	128	1.9
Esopus town	3 439	950	146	1 971	105	19	201	1 068	2 170	1.0
Port Ewen CDP	1 484	721	63	638	5	-	115	490	879	0.4
Rifton CDP	194	-	-	169	9	-	24	72	98	-
Gardiner town	1 997	19	245	1 497	89	-	20	615	1 362	0.8
Gardiner CDP	334	-	63	234	23	-	7	94	233	-
Hardenburgh town	98	-	-	54	23	-	2	35	61	-
Hurley town	2 694	13	129	2 339	91	-	133	787	1 774	0.6
Hurley CDP (part)	1 085	6	63	978	20	-	53	295	737	0.6
West Hurley CDP	896	-	47	816	13	-	45	274	577	-
Kingston city	9 871	4 832	1 126	3 558	79	25	2 010	4 163	3 698	2.3
Kingston town	356	2	5	289	12	-	12	99	245	0.6
Lloyd town	3 626	869	481	2 057	113	6	166	1 190	2 270	1.1
Clintondale CDP (part)	70	-	9	52	-	-	-	21	49	-
Highland CDP	1 891	842	275	693	53	6	111	697	1 083	1.4
Marbletown town	2 386	17	135	1 721	155	-	99	833	1 454	-
High Falls CDP (part)	66	-	-	66	-	-	-	36	30	-
Stone Ridge CDP	465	9	22	392	-	-	51	100	314	-
Marlborough town	3 038	86	349	2 384	69	-	138	1 015	1 885	0.7

Table 21. **Fuels and Equipment Characteristics: 2000**—Con.

[Data based on a sample (except Tables 65-68). For information on confidentiality protection, coverage, sampling error, and nonsampling error, see Appendix G.
For location of definitions, see "How to Use This Census Report"]

State County County Subdivision Place	Occupied housing units	House heating fuel					Vehicles available			Percent no telephone service available
		Utility gas	Electricity	Fuel oil, kerosene, etc.	Coal or coke, wood, solar energy, or other fuel	None	None	1	2 or more	
Ulster County—Con.										
Marlborough town—Con.										
Marlboro CDP	934	15	149	710	15	-	63	388	483	1.6
Milton CDP	465	44	55	334	10	-	13	136	316	-
New Paltz town	4 455	160	888	2 961	131	7	521	1 497	2 437	0.8
New Paltz village	1 897	127	503	1 028	47	7	332	732	833	0.9
Olive town	1 869	13	178	1 329	205	-	55	681	1 133	1.3
Shokan CDP	489	5	54	372	24	-	6	153	330	-
Plattekill town	3 649	221	414	2 598	47	7	149	1 302	2 198	2.0
Clintondale CDP (part)	450	9	53	350	13	-	12	187	251	-
Plattekill CDP	325	6	63	233	7	7	20	132	173	-
Rochester town	2 692	41	194	1 702	255	-	142	788	1 762	1.7
Accord CDP	239	-	-	170	7	-	6	50	183	-
Kerhonkson CDP (part)	344	13	27	240	7	-	38	139	167	-
Rosendale town	2 585	45	259	1 848	150	14	210	778	1 597	1.3
High Falls CDP (part)	196	16	16	149	-	-	8	78	110	-
Rosendale Village CDP	599	8	65	446	34	-	73	234	292	1.3
Tillson CDP	656	8	54	506	33	6	59	138	459	0.9
Saugerties town	7 460	1 964	604	4 065	324	7	526	2 502	4 432	1.1
Glasco CDP	688	429	75	159	8	-	51	280	357	3.3
Malden CDP	169	75	24	52	15	-	10	43	116	-
Saugerties village	1 662	876	121	626	6	7	287	682	693	2.4
Saugerties South CDP	871	426	75	355	7	-	49	229	593	-
Shandaken town	1 460	6	147	843	185	-	126	608	726	1.1
Phoenicia CDP	200	-	28	136	36	-	44	100	56	-
Pine Hill CDP	151	-	11	107	10	-	19	29	103	6.6
Shawangunk town	3 431	243	306	2 446	245	-	152	867	2 412	0.3
Walker Valley CDP	268	-	6	232	8	-	-	91	177	-
Wallkill CDP	783	236	105	401	34	-	61	236	486	1.1
Ulster town	4 850	891	430	3 160	61	-	317	1 847	2 686	0.4
East Kingston CDP	121	26	-	90	-	-	21	53	47	-
Hillside CDP	344	20	4	320	-	-	7	80	257	-
Hurley CDP (part)	350	12	12	294	-	-	19	104	227	-
Lake Katrine CDP	805	270	47	425	-	-	37	375	393	0.6
Lincoln Park CDP	1 065	291	155	579	-	-	143	493	429	-
Wawarsing town	4 382	87	370	3 402	192	7	579	1 647	2 156	3.4
Cragsmoor CDP	189	13	-	136	34	-	17	62	110	-
Ellenville village	1 554	36	196	1 200	32	7	380	559	615	4.4
Kerhonkson CDP (part)	376	7	7	320	13	-	24	164	188	3.7
Napanoch CDP	460	13	29	396	3	-	51	170	239	3.0
Woodstock town	2 946	49	203	2 042	255	-	134	1 146	1 666	0.5
Woodstock CDP	1 108	21	46	837	53	-	112	437	559	1.3
Zena CDP	417	6	30	354	-	-	-	123	294	-
Warren County	25 726	10 343	2 934	9 307	1 500	13	2 137	9 361	14 228	1.7
Bolton town	941	9	121	588	103	-	88	309	544	0.9
Chester town	1 280	8	111	853	209	-	113	440	727	3.3
Glens Falls city	6 294	4 898	705	541	62	8	1 107	2 686	2 501	3.0
Hague town	369	2	32	226	46	-	13	144	212	1.6
Horicon town	644	8	39	414	113	-	18	228	398	0.6
Johnsburg town	999	-	70	725	168	-	75	358	566	1.7
Lake George town	1 533	335	234	669	89	-	76	542	915	1.8
Lake George village	449	238	73	114	19	-	33	198	218	4.5
Lake Luzerne town	1 264	-	65	926	84	5	68	444	752	2.5
Lake Luzerne-Hadley CDP (part)	483	-	35	376	11	-	35	225	223	3.5
Queensbury town	9 921	5 073	1 369	2 513	336	-	375	3 318	6 228	0.4
Glens Falls North CDP	3 533	2 508	669	296	40	-	223	1 562	1 748	0.5
West Glens Falls CDP	2 490	1 402	225	618	55	-	75	748	1 667	0.3
Stony Creek town	289	-	6	214	60	-	17	94	178	1.0
Thurman town	474	4	12	332	90	-	22	146	306	2.3
Warrensburg town	1 718	6	170	1 306	140	-	165	652	901	3.6
Warrensburg CDP	1 293	6	134	1 052	54	-	147	506	640	3.8
Washington County	22 458	4 183	2 286	12 108	2 273	22	1 650	7 801	13 007	1.8
Argyle town	1 313	6	64	827	202	4	20	388	905	0.3
Argyle village	118	-	11	96	4	-	4	32	82	-
Cambridge town	795	9	80	526	115	-	56	214	525	3.4
Cambridge village (part)	163	9	36	105	9	-	30	71	62	5.5
Dresden town	281	2	12	183	68	-	14	126	141	2.8
Easton town	854	-	73	561	132	-	22	210	622	2.1
Greenwich village (part)	85	-	10	70	5	-	3	34	48	3.5
Fort Ann town	1 386	8	157	810	223	10	51	441	894	2.2
Fort Ann village	185	-	29	130	11	-	18	73	94	-
Fort Edward town	2 248	1 341	270	551	48	-	318	751	1 179	0.5
Fort Edward village	1 267	871	188	193	7	-	231	469	567	0.9
Granville town	2 411	19	314	1 637	256	5	249	816	1 346	1.5
Granville village	1 026	5	171	744	21	5	183	431	412	2.6
Greenwich town	1 927	57	237	1 315	183	3	121	676	1 130	1.9
Greenwich village (part)	697	4	115	520	11	3	65	315	317	2.0
Hampton town	326	-	27	224	44	-	2	90	234	2.8
Hartford town	813	3	51	546	144	-	24	215	574	0.6
Hebron town	687	-	36	474	113	-	20	204	463	2.0
Jackson town	692	2	62	449	98	-	13	241	438	1.9
Kingsbury town	4 491	2 704	537	983	126	-	399	1 845	2 247	3.2
Hudson Falls village	2 876	2 206	381	210	43	-	336	1 339	1 201	4.9
Putnam town	241	6	16	146	39	-	5	58	178	1.7
Salem town	1 065	12	71	815	99	-	59	388	618	0.8
Salem village	367	-	20	308	19	-	33	123	211	-
White Creek town	1 317	6	140	897	198	-	82	510	725	1.9
Cambridge village (part)	567	6	107	397	35	-	45	246	276	3.2
Whitehall town	1 611	8	139	1 164	185	-	195	628	788	1.0
Whitehall village	1 118	8	123	839	66	-	167	469	482	1.4
Wayne County	34 908	18 156	3 705	7 483	1 993	48	2 218	10 855	21 835	1.9
Arcadia town	5 783	3 314	856	706	168	16	618	2 252	2 913	2.6
Newark village	3 815	2 995	614	54	16	16	578	1 646	1 591	3.3
Butler town	743	99	46	320	103	-	36	219	488	1.7
Wolcott village (part)	145	73	35	24	7	-	20	59	66	3.4

Table 21. **Fuels and Equipment Characteristics: 2000**—Con.

[Data based on a sample (except Tables 65-68). For information on confidentiality protection, coverage, sampling error, and nonsampling error, see Appendix G.
For location of definitions, see "How to Use This Census Report"]

State County County Subdivision Place	Occupied housing units	House heating fuel					Vehicles available			Percent no telephone service available
		Utility gas	Electricity	Fuel oil, kerosene, etc.	Coal or coke, wood, solar energy, or other fuel	None	None	1	2 or more	
Wayne County—Con.										
Galen town	1 644	786	118	378	163	3	120	503	1 021	2.3
Clyde village	859	695	89	43	15	3	98	328	433	2.8
Huron town	810	102	85	304	120	-	46	256	508	1.1
Lyons town	2 172	1 299	231	361	112	-	257	762	1 153	2.8
Lyons village	1 500	1 247	139	34	30	-	231	548	721	2.4
Macedon town	3 236	1 645	299	793	158	9	79	989	2 168	0.9
Macedon village	565	445	71	30	11	-	33	174	358	0.4
Marion town	1 759	705	237	544	120	-	53	513	1 193	0.6
Ontario town	3 617	2 801	352	254	100	9	114	1 030	2 473	0.8
Palmyra town	3 009	1 602	354	686	180	5	193	981	1 835	1.1
Palmyra village	1 486	1 115	283	72	11	5	136	604	746	0.7
Rose town	894	346	18	309	61	-	46	239	609	1.8
Savannah town	667	9	62	368	56	2	53	209	405	2.8
Sodus town	3 436	1 583	272	960	254	4	233	1 067	2 136	3.0
Sodus village	693	425	112	111	26	4	97	254	342	2.5
Sodus Point village	493	312	24	106	23	-	20	175	298	1.2
Walworth town	2 851	1 950	237	446	158	-	99	537	2 215	-
Williamson town	2 545	1 317	373	522	135	-	127	664	1 754	3.4
Wolcott town	1 742	598	165	532	105	-	144	634	964	2.8
Red Creek village	210	101	6	79	13	-	12	85	113	3.3
Wolcott village (part)	568	362	90	95	7	-	83	242	243	4.8
Westchester County	337 142	140 518	27 770	158 438	2 725	1 393	51 205	120 585	165 352	1.2
Bedford town	5 731	641	788	4 113	61	-	228	1 350	4 153	0.6
Bedford CDP	559	13	13	520	-	-	12	52	495	-
Cortlandt town	13 517	3 482	502	9 091	82	-	729	3 847	8 941	0.4
Buchanan village	814	270	16	514	-	-	26	263	525	0.5
Croton-on-Hudson village	2 798	1 245	121	1 391	16	-	157	901	1 740	0.5
Crugers CDP	846	373	42	403	8	-	260	295	291	1.5
Verplanck CDP	278	5	-	273	-	-	45	108	125	-
Eastchester town	12 626	7 132	596	4 601	117	69	1 467	5 327	5 832	0.5
Bronxville village	2 312	1 210	65	993	19	6	278	925	1 109	0.3
Eastchester CDP	7 687	4 640	281	2 653	35	26	744	3 087	3 856	0.3
Tuckahoe village	2 627	1 282	250	955	63	37	445	1 315	867	1.3
Greenburgh town	33 043	17 277	3 284	11 718	199	107	2 518	12 501	18 024	0.4
Ardsley village	1 434	1 028	39	341	6	-	50	283	1 101	0.4
Dobbs Ferry village	3 792	1 974	248	1 479	23	9	351	1 464	1 977	0.7
Elmsford village	1 666	932	93	592	10	-	195	680	791	0.9
Fairview CDP	957	478	34	417	6	-	207	373	377	0.6
Greenville CDP	3 335	1 233	458	1 590	16	8	299	1 235	1 801	-
Hartsdale CDP	4 318	1 804	830	1 607	41	6	240	1 903	2 175	0.2
Hastings-on-Hudson village	3 093	1 800	113	1 129	18	-	297	1 258	1 538	0.6
Irvington village	2 518	1 275	172	1 034	-	10	102	909	1 507	0.4
Tarrytown village	4 533	2 530	339	1 511	28	40	466	1 942	2 125	1.0
Harrison town	8 372	5 072	381	2 700	41	-	538	2 860	4 974	0.5
Harrison village	8 372	5 072	381	2 700	41	-	538	2 860	4 974	0.5
Lewisboro town	4 218	30	970	3 094	50	-	55	824	3 339	-
Golden's Bridge CDP	552	5	149	392	-	-	13	146	393	-
Mamaroneck town	10 929	5 944	479	4 237	87	17	980	4 075	5 874	0.9
Larchmont village	2 418	1 314	32	1 008	7	-	193	960	1 265	-
Mamaroneck village (part)	4 338	2 206	335	1 675	52	6	560	1 653	2 125	1.9
Mount Kisco town	3 993	1 693	405	1 728	21	116	507	1 792	1 694	0.4
Mount Kisco village	3 993	1 693	405	1 728	21	116	507	1 792	1 694	0.4
Mount Pleasant town	13 737	5 359	686	7 408	64	21	1 019	3 862	8 856	0.6
Briarcliff Manor village (part)	216	120	13	83	-	-	4	47	165	-
Hawthorne CDP	1 575	575	50	942	5	-	39	432	1 104	0.6
Pleasantville village	2 637	1 192	124	1 278	7	6	212	922	1 503	0.9
Sleepy Hollow village	3 182	1 423	262	1 377	15	9	581	1 144	1 457	1.5
Thornwood CDP	1 879	472	38	1 342	-	-	39	416	1 424	-
Valhalla CDP	1 839	718	18	1 078	6	-	62	433	1 344	0.3
Mount Vernon city	25 729	9 043	1 734	13 602	387	190	7 664	10 809	7 256	2.0
New Castle town	5 732	1 441	103	4 156	15	-	110	1 016	4 606	0.1
Chappaqua CDP	3 079	1 141	78	1 845	9	-	41	572	2 466	-
New Rochelle city	26 189	12 475	1 431	11 507	225	119	4 514	10 139	11 536	1.2
North Castle town	3 583	884	105	2 552	-	-	64	581	2 938	0.2
Armonk CDP	1 158	166	20	953	-	-	8	154	996	-
North Salem town	1 764	59	189	1 438	18	-	24	428	1 312	0.4
Peach Lake CDP (part)	254	10	48	149	12	-	6	126	122	2.8
Ossining town	12 355	5 557	993	5 432	120	53	1 237	4 398	6 720	1.1
Briarcliff Manor village (part)	2 210	1 336	120	726	5	-	122	416	1 672	0.3
Ossining village	8 227	3 122	834	3 955	106	46	1 072	3 399	3 756	1.5
Peekskill city	8 696	2 933	1 234	4 149	42	48	1 712	3 560	3 424	1.9
Pelham town	4 149	2 228	86	1 750	33	7	372	1 421	2 356	0.5
Pelham village	2 287	1 121	74	1 030	17	-	243	868	1 176	0.3
Pelham Manor village	1 862	1 107	12	720	16	7	129	553	1 180	0.8
Pound Ridge town	1 699	37	104	1 497	16	-	8	289	1 402	-
Scotts Corners CDP	218	13	7	186	-	-	-	31	187	-
Rye city	5 377	3 058	276	1 974	-	-	304	1 736	3 337	0.7
Rye town	15 411	7 506	950	6 498	117	33	2 488	5 414	7 509	2.0
Mamaroneck village (part)	2 736	1 469	144	1 072	4	11	256	911	1 569	0.9
Port Chester village	9 531	4 197	732	4 242	113	6	2 082	3 627	3 822	2.8
Rye Brook village	3 144	1 840	74	1 184	-	16	150	876	2 118	0.3
Scarsdale town	5 662	3 804	87	1 738	6	-	103	1 058	4 501	0.4
Scarsdale village	5 662	3 804	87	1 738	6	-	103	1 058	4 501	0.4
Somers town	6 802	247	2 461	3 950	48	-	90	2 152	4 560	0.1
Heritage Hills CDP	2 178	150	1 938	82	8	-	48	1 326	804	-
Lincolndale CDP	677	22	183	456	-	-	-	188	489	-
Shenorock CDP	662	20	80	536	20	-	6	106	550	-
White Plains city	20 921	8 836	2 110	9 276	202	139	3 592	8 961	8 368	1.5
Yonkers city	74 351	33 586	6 115	31 941	690	474	20 112	29 330	24 909	2.3
Yorktown town	12 556	2 194	1 701	8 288	84	-	770	2 855	8 931	0.2
Crompond CDP	594	101	24	446	12	-	5	126	463	-
Jefferson Valley-Yorktown CDP	5 420	1 323	821	3 138	28	-	391	1 374	3 655	0.1
Lake Mohegan CDP	1 961	461	158	1 258	16	-	91	490	1 380	0.4
Shrub Oak CDP	615	21	64	514	7	-	52	71	492	-
Yorktown Heights CDP	2 607	288	347	1 909	15	-	192	389	2 026	-

Table 21. **Fuels and Equipment Characteristics: 2000**—Con.

[Data based on a sample (except Tables 65-68). For information on confidentiality protection, coverage, sampling error, and nonsampling error, see Appendix G.
For location of definitions, see "How to Use This Census Report"]

State **County** **County Subdivision** **Place**	Occupied housing units	House heating fuel					Vehicles available			Percent no telephone service available
		Utility gas	Electricity	Fuel oil, kerosene, etc.	Coal or coke, wood, solar energy, or other fuel	None	None	1	2 or more	
Wyoming County	14 906	7 329	1 951	2 555	1 375	6	884	4 702	9 320	1.2
Arcade town	1 672	512	1 040	41	50	6	119	659	894	2.2
Arcade village	819	319	470	21	9	-	82	333	404	3.2
Attica town	1 497	1 016	93	169	64	-	86	493	918	0.3
Attica village (part)	1 036	917	80	9	12	-	75	424	537	0.4
Bennington town	1 208	463	55	188	197	-	18	277	913	-
Castile town	1 128	649	108	181	60	-	79	362	687	0.7
Castile village	428	309	82	2	20	-	37	157	234	0.5
Perry village (part)	176	169	-	7	-	-	37	56	83	-
Covington town	478	158	26	152	37	-	16	114	348	0.8
Eagle town	415	137	19	105	77	-	19	151	245	1.4
Gainesville town	873	411	87	185	99	-	46	293	534	1.6
Gainesville village	111	97	4	2	6	-	14	40	57	7.2
Silver Springs village	343	247	68	13	11	-	25	143	175	0.6
Genesee Falls town	151	97	6	23	18	-	11	51	89	5.3
Java town	807	311	35	215	149	-	21	216	570	0.7
Middlebury town	525	212	12	152	83	-	18	139	368	0.6
Wyoming village	170	152	4	-	7	-	8	44	118	1.8
Orangeville town	486	70	27	154	111	-	20	114	352	3.7
Perry town	1 905	1 456	148	138	72	-	146	653	1 106	0.6
Perry village (part)	1 375	1 231	93	18	8	-	110	530	735	-
Pike town	410	48	34	172	56	-	12	126	272	2.0
Pike village	130	-	12	78	16	-	10	42	78	3.1
Sheldon town	915	529	34	143	126	-	52	258	605	0.4
Warsaw town	2 113	1 256	214	406	89	-	210	718	1 185	2.3
Warsaw village	1 452	1 146	199	68	23	-	184	489	779	2.2
Wethersfield town	323	4	13	131	87	-	11	78	234	1.2
Yates County	9 029	2 668	1 381	2 333	955	16	891	2 916	5 222	1.3
Barrington town	491	9	25	151	118	-	53	132	306	2.4
Benton town	863	236	98	303	66	-	83	220	560	-
Penn Yan village (part)	133	83	46	4	-	-	9	46	78	-
Italy town	418	7	16	179	93	-	7	118	293	1.0
Jerusalem town	1 613	301	193	492	212	-	86	491	1 036	1.7
Penn Yan village (part)	28	-	18	5	5	-	-	-	28	-
Middlesex town	521	5	46	198	120	-	22	146	353	2.5
Milo town	2 812	1 313	793	372	107	16	392	1 109	1 311	0.6
Penn Yan village (part)	1 974	1 172	725	28	9	16	331	857	786	0.5
Potter town	582	128	28	179	94	-	40	142	400	1.9
Rushville village (part)	157	116	15	19	4	-	2	37	118	-
Starkey town	1 251	552	145	316	84	-	162	414	675	2.2
Dundee village	659	522	104	18	11	-	110	255	294	2.0
Torrey town	478	117	37	143	61	-	46	144	288	1.9
Dresden village	128	79	1	32	6	-	15	42	71	5.5

Table 22. **Fuels and Equipment Characteristics: 2000**

[Data based on a sample (except Tables 65-68). For information on confidentiality protection, coverage, sampling error, and nonsampling error, see Appendix G.
For location of definitions, see "How to Use This Census Report"]

State County Place and County Subdivision	Occupied housing units	House heating fuel					Vehicles available			Percent no telephone service available
		Utility gas	Electricity	Fuel oil, kerosene, etc.	Coal or coke, wood, solar energy, or other fuel	None	None	1	2 or more	
The State	**7 056 860**	**3 651 779**	**615 685**	**2 336 714**	**168 386**	**46 347**	**2 092 756**	**2 329 545**	**2 634 559**	**1.9**
COUNTY										
Albany County	120 512	80 854	15 788	19 563	1 340	228	17 284	46 700	56 528	1.2
Allegany County	18 009	10 430	1 433	2 233	2 218	14	1 536	6 466	10 007	3.0
Bronx County	463 212	200 824	48 312	182 853	11 415	7 123	285 309	133 331	44 572	4.7
Broome County	80 749	53 678	7 265	13 582	2 277	114	10 028	31 067	39 654	1.9
Cattaraugus County	32 023	17 929	3 327	4 165	3 210	23	3 116	11 885	17 022	2.9
Cayuga County	30 558	15 263	2 686	7 329	1 737	39	2 920	10 671	16 967	1.8
Chautauqua County	54 515	39 645	5 670	2 360	3 233	16	6 112	20 788	27 615	2.4
Chemung County	35 049	26 366	2 792	3 107	1 455	66	3 929	13 445	17 675	1.5
Chenango County	19 926	3 041	2 206	10 405	2 282	40	1 580	7 011	11 335	3.1
Clinton County	29 423	592	9 348	17 246	1 439	58	2 678	10 187	16 558	1.9
Columbia County	24 796	2 775	3 661	15 985	1 222	8	1 959	8 771	14 066	1.1
Cortland County	18 210	9 224	1 874	4 411	1 364	18	1 934	6 339	9 937	1.9
Delaware County	19 270	1 905	1 781	11 219	2 422	5	1 528	7 275	10 467	1.9
Dutchess County	99 536	21 259	11 695	61 351	1 991	118	7 690	30 653	61 193	0.9
Erie County	380 873	343 172	19 377	7 841	3 962	577	57 449	146 985	176 439	1.5
Essex County	15 028	63	2 281	10 435	1 161	12	1 154	5 578	8 296	2.0
Franklin County	17 931	129	2 682	12 729	1 701	25	1 771	6 805	9 355	2.1
Fulton County	21 884	8 824	1 496	8 823	1 269	41	1 995	8 228	11 661	2.2
Genesee County	22 770	13 098	2 238	4 379	889	26	1 703	7 691	13 376	1.2
Greene County	18 256	933	2 167	12 780	1 166	22	1 560	6 561	10 135	1.7
Hamilton County	2 362	2	130	1 423	368	2	111	850	1 401	2.4
Herkimer County	25 734	11 024	2 479	9 476	1 512	71	2 591	9 994	13 149	2.1
Jefferson County	40 068	16 471	5 963	11 548	2 665	169	3 848	15 026	21 194	1.6
Kings County	880 727	531 682	45 733	248 020	13 170	11 096	501 803	291 238	87 686	3.0
Lewis County	10 040	267	695	5 827	2 463	9	575	2 966	6 499	2.1
Livingston County	22 150	10 400	2 814	4 572	1 479	23	1 264	6 861	14 025	1.1
Madison County	25 368	10 103	2 941	8 849	1 533	51	1 821	8 611	14 936	1.5
Monroe County	286 512	230 558	35 776	12 273	3 368	717	32 879	103 833	149 800	1.8
Montgomery County	20 038	9 181	1 737	7 365	826	48	2 355	7 874	9 809	2.4
Nassau County	447 387	171 500	21 212	247 586	2 122	699	34 322	133 382	279 683	0.6
New York County	738 644	278 978	104 981	300 758	25 206	14 191	572 094	149 476	17 074	2.4
Niagara County	87 846	67 198	6 474	9 317	1 148	111	9 770	32 335	45 741	1.5
Oneida County	90 496	52 374	8 743	22 464	3 523	192	11 130	33 957	45 409	2.1
Onondaga County	181 153	137 401	24 670	10 784	3 391	575	22 961	67 841	90 351	1.6
Ontario County	38 370	21 897	4 444	5 881	1 881	16	2 796	12 502	23 072	1.3
Orange County	114 788	51 420	10 257	46 430	1 633	163	12 149	34 148	68 491	1.3
Orleans County	15 363	6 345	1 685	4 445	794	28	959	5 335	9 069	1.5
Oswego County	45 522	19 374	3 991	10 957	2 964	76	4 074	15 630	25 818	1.7
Otsego County	23 291	3 393	2 264	12 652	2 361	40	1 766	8 378	13 147	1.7
Putnam County	32 703	1 062	7 249	22 653	685	25	1 377	7 633	23 693	0.4
Queens County	782 664	463 057	42 258	243 152	7 919	5 872	295 049	321 337	166 278	1.5
Rensselaer County	59 894	25 701	7 355	22 000	2 259	194	6 917	21 755	31 222	1.3
Richmond County	156 341	126 537	4 742	21 822	728	574	28 691	59 783	67 867	1.1
Rockland County	92 675	82 333	5 875	2 956	352	225	8 123	27 443	57 109	0.7
St. Lawrence County	40 506	12 693	3 583	17 922	3 758	143	3 672	15 493	21 341	2.6
Saratoga County	78 165	39 998	8 492	20 942	2 925	118	4 398	25 299	48 468	0.6
Schenectady County	59 684	43 228	5 866	8 755	602	87	7 423	22 749	29 512	1.2
Schoharie County	11 991	154	1 607	7 756	1 320	13	833	3 885	7 273	1.3
Schuyler County	7 374	1 571	713	2 624	921	6	453	2 320	4 601	2.4
Seneca County	12 630	5 676	1 169	2 740	772	23	970	4 255	7 405	2.2
Steuben County	39 071	21 489	3 104	5 574	3 736	21	3 689	13 998	21 384	2.5
Suffolk County	469 299	129 887	30 153	297 010	2 856	473	25 493	125 986	317 820	0.6
Sullivan County	27 661	381	3 743	18 636	1 654	39	2 948	10 305	14 408	2.0
Tioga County	19 725	5 519	1 924	8 467	1 860	33	1 373	5 925	12 427	2.6
Tompkins County	36 420	19 214	6 144	5 696	2 209	59	4 153	14 944	17 323	1.2
Ulster County	67 499	10 510	6 613	42 362	2 849	94	5 706	23 541	38 252	1.3
Warren County	25 726	10 343	2 934	9 307	1 500	13	2 137	9 361	14 228	1.7
Washington County	22 458	4 183	2 286	12 108	2 273	22	1 650	7 801	13 007	1.8
Wayne County	34 908	18 156	3 705	7 483	1 993	48	2 218	10 855	21 835	1.9
Westchester County	337 142	140 518	27 770	158 438	2 725	1 393	51 205	120 585	165 352	1.2
Wyoming County	14 906	7 329	1 951	2 555	1 375	6	884	4 702	9 320	1.2
Yates County	9 029	2 668	1 381	2 333	955	16	891	2 916	5 222	1.3
PLACE AND COUNTY SUBDIVISION										
Accord CDP, Ulster County	239	-	-	170	7	-	6	50	183	-
Adams village, Jefferson County	723	519	133	34	22	3	71	330	322	4.1
Adams town, Jefferson County	1 869	946	195	464	142	3	102	653	1 114	2.4
Adams Center CDP, Jefferson County	557	344	31	130	31	-	19	186	352	-
Addison village, Steuben County	725	682	10	4	21	-	74	279	372	2.3
Addison town, Steuben County	1 026	733	26	57	99	-	94	378	554	3.1
Afton village, Chenango County	362	2	63	246	23	3	42	144	176	3.0
Afton town, Chenango County	1 186	2	92	751	125	3	83	434	669	2.4
Airmont village, Rockland County	2 362	2 208	85	47	7	7	116	470	1 776	0.3
Akron village, Erie County	1 317	859	428	17	6	7	175	488	654	1.7
Alabama town, Genesee County	723	29	45	422	58	-	36	189	498	1.2
Albany city, Albany County	40 709	28 441	7 269	3 438	304	185	11 253	17 831	11 625	2.6
Albertson CDP, Nassau County	1 809	952	66	764	-	-	132	524	1 153	0.3
Albion village, Orleans County	2 350	1 799	278	228	18	10	281	1 096	973	1.3
Albion town, Orleans County	2 366	1 487	186	496	83	-	262	990	1 114	1.4
Albion town, Oswego County	699	4	22	348	123	4	24	194	481	3.9
Alden village, Erie County	1 083	954	80	7	35	-	54	420	609	-
Alden town, Erie County	3 278	2 854	115	96	145	-	145	917	2 216	-
Alexander village, Genesee County	174	148	9	5	5	-	3	62	109	-
Alexander town, Genesee County	867	388	32	228	72	-	22	267	578	0.3
Alexandria town, Jefferson County	1 628	21	118	1 157	102	-	100	607	921	1.4
Alexandria Bay village, Jefferson County	481	7	81	343	7	-	68	219	194	2.7
Alfred village, Allegany County	533	396	128	2	5	-	83	243	207	0.8

Table 22. **Fuels and Equipment Characteristics: 2000**—Con.

[Data based on a sample (except Tables 65-68). For information on confidentiality protection, coverage, sampling error, and nonsampling error, see Appendix G.
For location of definitions, see "How to Use This Census Report"]

State County Place and County Subdivision	Occupied housing units	House heating fuel					Vehicles available			Percent no telephone service available
		Utility gas	Electricity	Fuel oil, kerosene, etc.	Coal or coke, wood, solar energy, or other fuel	None	None	1	2 or more	
PLACE AND COUNTY SUBDIVISION—Con.										
Alfred town, Allegany County	1 000	689	148	55	64	-	101	398	501	0.9
Allegany village, Cattaraugus County	761	633	109	3	4	1	55	301	405	0.9
Allegany town, Cattaraugus County	2 598	1 571	171	529	123	1	104	912	1 582	1.2
Allegany Reservation, Cattaraugus County	407	156	47	77	66	-	38	190	179	6.1
Allen town, Allegany County	178	4	16	43	58	-	16	61	101	10.1
Alma town, Allegany County	325	227	4	22	57	-	21	87	217	3.1
Almond village	196	177	6	2	5	-	24	62	110	1.0
Allegany County (part)	181	168	4	-	5	-	24	56	101	1.1
Steuben County (part)	15	9	2	2	-	-	-	6	9	-
Almond town, Allegany County	633	414	38	48	69	-	35	180	418	1.6
Altamont village, Albany County	646	247	84	301	9	-	39	199	408	-
Altamont town, Franklin County	2 429	7	1 465	694	237	5	235	992	1 202	2.5
Altmar village, Oswego County	114	-	5	68	7	-	11	37	66	4.4
Altona CDP, Clinton County	146	-	6	110	18	-	22	39	85	-
Altona town, Clinton County	888	9	23	690	141	-	69	289	530	3.6
Amagansett CDP, Suffolk County	489	2	30	394	1	-	16	181	292	0.6
Amboy town, Oswego County	468	-	7	218	101	-	15	130	323	2.8
Amenia CDP, Dutchess County	425	9	32	370	14	-	54	103	268	-
Amenia town, Dutchess County	1 625	21	163	1 347	70	6	137	558	930	0.9
Ames village, Montgomery County	69	-	4	57	8	-	2	28	39	-
Amherst town, Erie County	45 076	41 142	2 816	582	155	30	2 818	16 364	25 894	0.3
Amity town, Allegany County	887	602	44	70	59	-	111	323	453	2.4
Amityville village, Suffolk County	3 424	1 536	359	1 450	-	-	223	1 239	1 962	1.8
Amsterdam city, Montgomery County	7 983	6 027	973	854	45	13	1 508	3 549	2 926	2.4
Amsterdam town, Montgomery County	2 243	718	189	1 191	83	8	158	766	1 319	0.9
Ancram town, Columbia County	595	6	57	447	52	-	20	151	424	1.2
Andes village, Delaware County	143	-	22	95	12	-	5	63	75	3.5
Andes town, Delaware County	604	10	93	307	129	-	15	227	362	1.3
Andover village, Allegany County	445	343	83	-	17	-	42	174	229	0.4
Andover town, Allegany County	748	468	99	43	85	-	54	260	434	1.3
Angelica village, Allegany County	376	298	30	14	28	-	40	128	208	2.1
Angelica town, Allegany County	560	348	50	50	80	-	45	187	328	1.8
Angola village, Erie County	844	840	4	-	-	-	64	316	464	1.5
Angola on the Lake CDP, Erie County	740	704	18	9	-	-	48	341	351	2.4
Annsville town, Oneida County	1 063	8	22	753	164	-	56	338	669	1.7
Antwerp village, Jefferson County	278	2	26	219	23	-	29	106	143	1.8
Antwerp town, Jefferson County	632	7	38	464	102	-	39	205	388	1.1
Apalachin CDP, Tioga County	453	11	74	288	20	-	30	158	265	2.4
Aquebogue CDP, Suffolk County	879	26	23	806	-	-	53	267	559	0.8
Arcade village, Wyoming County	819	319	470	21	9	-	82	333	404	3.2
Arcade town, Wyoming County	1 672	512	1 040	41	50	6	119	659	894	2.2
Arcadia town, Wayne County	5 783	3 314	856	706	168	16	618	2 252	2 913	2.6
Ardsley village, Westchester County	1 434	1 028	39	341	6	-	50	283	1 101	0.4
Argyle village, Washington County	118	-	11	96	4	-	4	32	82	-
Argyle town, Washington County	1 313	6	64	827	202	4	20	388	905	0.3
Arietta town, Hamilton County	137	-	2	89	6	-	2	43	92	6.6
Arkport village, Steuben County	346	301	37	2	4	-	23	133	190	1.2
Arkwright town, Chautauqua County	424	115	6	63	105	-	10	105	309	3.1
Arlington CDP, Dutchess County	4 370	1 244	531	2 421	59	21	373	1 952	2 045	0.4
Armonk CDP, Westchester County	1 158	166	20	953	-	-	8	154	996	-
Asharoken village, Suffolk County	261	81	6	161	11	-	5	61	195	1.1
Ashford town, Cattaraugus County	850	298	40	172	145	-	19	291	540	1.5
Ashland town, Chemung County	785	551	44	90	49	-	43	343	399	2.3
Ashland town, Greene County	307	7	23	191	42	-	16	112	179	1.3
Athens village, Greene County	687	2	103	537	20	-	79	303	305	0.9
Athens town, Greene County	1 600	8	201	1 170	81	-	117	543	940	1.3
Atlantic Beach village, Nassau County	766	534	64	164	-	-	38	250	478	1.3
Attica village	1 083	960	80	13	12	-	79	445	559	0.4
Genesee County (part)	47	43	-	4	-	-	4	21	22	-
Wyoming County (part)	1 036	917	80	9	12	-	75	424	537	0.4
Attica town, Wyoming County	1 497	1 016	93	169	64	-	86	493	918	0.3
Auburn city, Cayuga County	11 411	9 583	1 458	142	79	18	2 017	4 974	4 420	2.4
Augusta town, Oneida County	746	19	74	552	59	-	66	211	469	1.7
Aurelius town, Cayuga County	1 127	636	59	202	65	-	50	411	666	1.9
Aurora village, Cayuga County	188	5	18	141	2	-	4	74	110	-
Aurora town, Erie County	5 421	4 974	257	58	84	7	356	1 766	3 299	0.8
Au Sable town, Clinton County	1 180	-	130	937	29	-	88	396	696	2.5
Au Sable Forks CDP, Clinton County	265	3	35	223	2	-	31	92	142	6.8
Austerlitz town, Columbia County	620	9	71	389	114	2	27	184	409	0.3
Ava town, Oneida County	254	7	44	145	50	-	7	95	152	3.1
Averill Park CDP, Rensselaer County	574	8	128	379	11	-	10	174	390	-
Avoca village, Steuben County	364	153	16	141	23	-	27	134	203	1.9
Avoca town, Steuben County	874	230	38	277	143	-	57	297	520	1.8
Avon village, Livingston County	1 150	992	119	20	13	-	60	475	615	0.6
Avon town, Livingston County	2 554	1 287	277	631	96	-	101	956	1 497	0.9
Babylon village, Suffolk County	4 554	1 481	336	2 671	30	-	279	1 341	2 934	0.6
Babylon town, Suffolk County	69 040	21 883	4 757	40 830	459	63	4 673	21 205	43 162	0.8
Bainbridge village, Chenango County	568	3	79	408	38	-	43	247	278	2.6
Bainbridge town, Chenango County	1 353	18	101	901	125	-	106	480	767	2.7
Baiting Hollow CDP, Suffolk County	593	19	43	430	-	-	29	149	415	-
Baldwin town, Chemung County	334	5	9	149	73	-	13	123	198	-
Baldwin CDP, Nassau County	7 868	2 932	506	4 263	75	17	675	2 373	4 820	0.2
Baldwin Harbor CDP, Nassau County	2 753	1 496	37	1 197	-	-	38	653	2 062	0.5
Baldwinsville village, Onondaga County	2 826	2 315	409	20	50	-	317	1 066	1 443	0.7
Ballston town, Saratoga County	3 248	1 731	267	917	130	8	161	949	2 138	0.6
Ballston Spa village, Saratoga County	2 272	1 536	513	177	23	7	292	861	1 119	1.1
Balmville CDP, Orange County	1 270	502	82	626	13	-	63	272	935	-

Table 22. **Fuels and Equipment Characteristics: 2000**—Con.

[Data based on a sample (except Tables 65-68). For information on confidentiality protection, coverage, sampling error, and nonsampling error, see Appendix G.
For location of definitions, see "How to Use This Census Report"]

State County Place and County Subdivision	Occupied housing units	House heating fuel					Vehicles available			Percent no telephone service available
		Utility gas	Electricity	Fuel oil, kerosene, etc.	Coal or coke, wood, solar energy, or other fuel	None	None	1	2 or more	
PLACE AND COUNTY SUBDIVISION—Con.										
Bangor town, Franklin County	777	-	36	654	71	2	41	266	470	1.3
Bardonia CDP, Rockland County	1 439	1 348	64	11	-	-	104	306	1 029	-
Barker town, Broome County	993	25	56	589	149	-	49	288	656	4.0
Barker village, Niagara County	212	140	29	33	4	-	16	57	139	-
Barneveld village, Oneida County	130	-	15	107	-	-	11	40	79	-
Barnum Island CDP, Nassau County	819	426	101	292	-	-	61	178	580	-
Barre town, Orleans County	739	71	37	374	68	-	18	178	543	0.8
Barrington town, Yates County	491	9	25	151	118	-	53	132	306	2.4
Barton town, Tioga County	3 568	1 040	505	1 540	244	9	361	1 332	1 875	1.7
Batavia city, Genesee County	6 457	5 431	838	73	28	-	887	2 742	2 828	2.1
Batavia town, Genesee County	2 334	1 403	173	480	54	-	105	906	1 323	0.3
Bath village, Steuben County	2 619	1 584	884	81	18	6	519	1 112	988	3.0
Bath town, Steuben County	4 905	1 954	1 271	723	326	6	678	1 923	2 304	3.7
Baxter Estates village, Nassau County	376	139	40	187	-	2	35	153	188	1.1
Bay Park CDP, Nassau County	846	529	17	292	-	-	62	241	543	-
Bayport CDP, Suffolk County	3 227	1 089	247	1 812	13	-	247	836	2 144	0.3
Bay Shore CDP, Suffolk County	8 194	3 274	742	3 983	41	7	988	2 811	4 395	1.2
Bayville village, Nassau County	2 534	1 234	99	1 169	17	-	62	759	1 713	-
Baywood CDP, Suffolk County	2 216	859	100	1 217	19	-	92	663	1 461	0.5
Beacon city, Dutchess County	5 101	2 506	521	1 873	46	-	749	1 739	2 613	2.5
Beaverdam Lake-Salisbury Mills CDP, Orange County	919	15	74	783	-	-	22	260	637	-
Bedford CDP, Westchester County	559	13	13	520	-	-	12	52	495	-
Bedford town, Westchester County	5 731	641	788	4 113	61	-	228	1 350	4 153	0.6
Beekman town, Dutchess County	3 747	9	732	2 708	171	-	56	690	3 001	0.2
Beekmantown town, Clinton County	2 004	9	116	1 699	88	-	74	566	1 364	0.4
Belfast town, Allegany County	659	306	57	99	109	-	59	233	367	5.3
Bellerose village, Nassau County	378	231	9	138	-	-	10	119	249	-
Bellerose Terrace CDP, Nassau County	639	314	9	316	-	-	58	211	370	-
Belle Terre village, Suffolk County	287	25	13	244	1	-	4	35	248	-
Bellmont town, Franklin County	580	-	14	448	88	-	38	179	363	1.7
Bellmore CDP, Nassau County	5 643	2 341	174	3 072	20	-	262	1 317	4 064	-
Bellport village, Suffolk County	993	137	23	812	-	-	20	310	663	-
Belmont village, Allegany County	391	347	33	2	5	-	68	160	163	3.1
Bemus Point village, Chautauqua County	179	136	42	-	1	-	12	103	64	-
Bennington town, Wyoming County	1 208	463	55	188	197	-	18	277	913	-
Benson town, Hamilton County	77	-	2	44	20	-	8	7	62	-
Benton town, Yates County	863	236	98	303	66	-	83	220	560	-
Bergen village, Genesee County	465	209	179	61	7	6	11	131	323	0.9
Bergen town, Genesee County	1 186	391	274	288	89	6	45	340	801	0.3
Berkshire town, Tioga County	508	5	28	297	110	-	33	98	377	4.1
Berlin town, Rensselaer County	729	6	31	499	139	-	40	205	484	1.1
Berne town, Albany County	1 099	-	74	824	89	-	14	336	749	0.4
Bethany town, Genesee County	636	172	43	300	45	-	10	158	468	1.3
Bethel town, Sullivan County	1 630	9	170	1 130	109	-	148	607	875	1.7
Bethlehem town, Albany County	12 112	8 053	1 063	2 761	100	-	540	3 883	7 689	0.3
Bethpage CDP, Nassau County	5 710	1 492	148	3 966	56	-	308	1 599	3 803	0.4
Big Flats CDP, Chemung County	949	850	49	25	25	-	-	228	721	0.7
Big Flats town, Chemung County	2 725	2 124	116	224	104	-	54	799	1 872	0.3
Big Flats Airport CDP, Chemung County	833	706	34	36	8	-	35	260	538	-
Billington Heights CDP, Erie County	703	614	34	28	27	-	40	120	543	1.0
Binghamton city, Broome County	21 089	18 057	2 030	490	180	70	5 243	9 060	6 786	3.7
Binghamton town, Broome County	1 813	751	201	607	100	-	69	542	1 202	0.6
Birdsall town, Allegany County	106	2	5	47	21	-	5	45	56	7.5
Black Brook town, Clinton County	651	3	57	508	67	-	47	188	416	3.1
Black River village, Jefferson County	523	309	95	77	32	-	23	180	320	0.4
Blasdell village, Erie County	1 201	1 165	19	-	-	-	147	500	554	0.4
Blauvelt CDP, Rockland County	1 563	1 487	41	26	-	-	33	326	1 204	-
Bleecker town, Fulton County	241	2	20	116	50	-	11	52	178	1.7
Blenheim town, Schoharie County	151	-	5	120	13	-	12	43	96	2.0
Bloomfield village, Ontario County	477	403	39	10	15	-	9	179	289	4.4
Bloomingburg village, Sullivan County	133	-	4	106	6	-	4	75	54	-
Blooming Grove town, Orange County	5 836	1 395	436	3 534	100	9	329	1 339	4 168	0.8
Blue Point CDP, Suffolk County	1 571	372	91	1 091	12	-	81	339	1 151	0.4
Bohemia CDP, Suffolk County	3 320	707	183	2 174	26	-	180	903	2 237	0.8
Bolivar village, Allegany County	446	386	28	9	21	-	67	183	196	2.7
Bolivar town, Allegany County	840	645	49	24	84	-	78	310	452	2.4
Bolton town, Warren County	941	9	121	588	103	-	88	309	544	0.9
Bombay town, Franklin County	483	-	24	408	35	2	48	159	276	4.3
Boonville village, Oneida County	882	-	325	499	42	-	90	341	451	-
Boonville town, Oneida County	1 781	-	566	933	185	-	100	600	1 081	0.7
Boston town, Erie County	2 997	2 635	76	100	108	-	151	836	2 010	-
Bovina town, Delaware County	276	6	21	170	55	-	12	84	180	-
Boylston town, Oswego County	201	-	3	71	67	2	10	71	120	2.0
Bradford town, Steuben County	292	-	11	105	76	-	19	65	208	0.7
Brandon town, Franklin County	196	3	2	154	29	-	2	86	108	2.6
Brant town, Erie County	710	599	15	29	27	-	30	226	454	-
Brasher town, St. Lawrence County	940	8	88	665	110	-	61	352	527	1.8
Brasher Falls-Winthrop CDP, St. Lawrence County	469	4	72	349	12	10	57	174	238	4.3
Brentwood CDP, Suffolk County	12 581	4 830	607	6 722	42	14	962	3 495	8 124	1.3
Brewerton CDP	1 379	1 042	228	42	36	6	117	518	744	1.0
Onondaga County (part)	1 016	758	196	19	24	6	103	391	522	1.0
Oswego County (part)	363	284	32	23	12	-	14	127	222	1.1
Brewster village, Putnam County	840	116	212	493	3	-	199	340	301	3.1
Brewster Hill CDP, Putnam County	728	114	125	477	-	-	31	103	594	-
Briarcliff Manor village, Westchester County	2 426	1 456	133	809	5	-	126	463	1 837	0.2
Bridgehampton CDP, Suffolk County	609	33	48	480	4	-	23	256	330	1.0

Table 22. **Fuels and Equipment Characteristics: 2000**—Con.

[Data based on a sample (except Tables 65-68). For information on confidentiality protection, coverage, sampling error, and nonsampling error, see Appendix G.
For location of definitions, see "How to Use This Census Report"]

State County Place and County Subdivision	Occupied housing units	House heating fuel					Vehicles available			Percent no telephone service available
		Utility gas	Electricity	Fuel oil, kerosene, etc.	Coal or coke, wood, solar energy, or other fuel	None	None	1	2 or more	
PLACE AND COUNTY SUBDIVISION—Con.										
Bridgeport CDP	658	505	115	8	24	-	47	282	329	-
Madison County (part)	161	133	20	8	-	-	11	84	66	-
Onondaga County (part)	497	372	95	-	24	-	36	198	263	-
Bridgewater village, Oneida County	196	-	5	131	8	-	22	85	89	4.6
Bridgewater town, Oneida County	596	10	20	406	41	2	54	211	331	3.4
Brighton town, Franklin County	319	-	5	246	45	-	3	132	184	1.6
Brighton town, Monroe County	15 854	12 634	2 298	557	114	70	1 254	6 805	7 795	0.2
Brighton CDP, Monroe County	15 854	12 634	2 298	557	114	70	1 254	6 805	7 795	0.2
Brightwaters village, Suffolk County	1 127	549	25	548	5	-	19	251	857	1.4
Brinckerhoff CDP, Dutchess County	1 020	814	105	101	-	-	-	255	765	-
Bristol town, Ontario County	895	251	55	196	123	-	11	184	700	1.2
Broadalbin village, Fulton County	558	4	38	486	2	-	38	182	338	1.6
Broadalbin town, Fulton County	1 951	11	89	1 566	110	8	85	568	1 298	1.5
Brockport village, Monroe County	2 411	1 660	443	194	63	11	173	922	1 316	0.8
Brocton village, Chautauqua County	626	449	148	2	21	-	57	242	327	1.4
Bronx borough, Bronx County	463 212	200 824	48 312	182 853	11 415	7 123	285 309	133 331	44 572	4.7
Bronxville village, Westchester County	2 312	1 210	65	993	19	6	278	925	1 109	0.3
Brookfield town, Madison County	877	9	20	602	154	3	38	282	557	4.4
Brookhaven CDP, Suffolk County	1 073	28	55	969	-	-	27	242	804	1.2
Brookhaven town, Suffolk County	146 832	33 535	11 196	99 067	812	163	8 065	38 409	100 358	0.6
Brooklyn borough, Kings County	880 727	531 682	45 733	248 020	13 170	11 096	501 803	291 238	87 686	3.0
Brookville village, Nassau County	636	113	30	487	2	-	3	53	580	0.3
Broome town, Schoharie County	412	3	23	252	89	-	30	116	266	1.9
Brownville village, Jefferson County	433	328	46	41	9	-	23	171	239	1.2
Brownville town, Jefferson County	2 168	822	187	709	150	1	118	731	1 319	0.3
Brunswick town, Rensselaer County	4 618	1 469	593	2 254	111	-	200	1 332	3 086	0.7
Brushton village, Franklin County	213	-	27	176	8	-	39	102	72	5.2
Brutus town, Cayuga County	1 793	961	148	405	57	2	95	627	1 071	0.9
Buchanan village, Westchester County	814	270	16	514	-	-	26	263	525	0.5
Buffalo city, Erie County	122 720	110 593	7 478	1 417	853	389	38 560	52 940	31 220	3.5
Burdett village, Schuyler County	148	2	12	103	6	-	9	56	83	-
Burke village, Franklin County	80	-	7	71	2	-	6	27	47	-
Burke town, Franklin County	483	-	17	422	35	-	10	147	326	-
Burlington town, Otsego County	390	-	23	252	72	-	9	117	264	2.1
Burns town, Allegany County	456	2	19	255	78	2	24	149	283	0.9
Busti town, Chautauqua County	3 210	2 696	149	73	133	-	157	1 122	1 931	0.7
Butler town, Wayne County	743	99	46	320	103	-	36	219	488	1.7
Butternuts town, Otsego County	715	12	40	441	132	-	31	213	471	3.4
Byron town, Genesee County	888	154	130	375	55	-	40	197	651	1.4
Cairo CDP, Greene County	605	-	108	424	22	-	107	262	236	1.7
Cairo town, Greene County	2 579	10	337	1 825	186	-	221	904	1 454	3.7
Calcium CDP, Jefferson County	1 003	685	203	47	26	7	50	376	577	0.6
Caledonia village, Livingston County	901	673	95	92	24	-	52	298	551	-
Caledonia town, Livingston County	1 671	797	168	376	119	-	73	458	1 140	-
Callicoon CDP, Sullivan County	96	-	5	81	5	-	22	18	56	-
Callicoon town, Sullivan County	1 222	9	123	914	108	8	71	401	750	0.8
Calverton CDP, Suffolk County	2 521	80	266	2 068	30	-	226	1 187	1 108	2.0
Cambria town, Niagara County	1 995	903	152	422	83	-	90	527	1 378	-
Cambridge village, Washington County	730	15	143	502	44	-	75	317	338	3.7
Cambridge town, Washington County	795	9	80	526	115	-	56	214	525	3.4
Camden village, Oneida County	919	19	168	641	29	-	128	398	393	2.1
Camden town, Oneida County	1 881	25	212	1 405	150	-	163	651	1 067	1.4
Cameron town, Steuben County	359	6	20	74	122	2	34	102	223	7.2
Camillus village, Onondaga County	568	434	112	16	-	2	50	266	252	0.7
Camillus town, Onondaga County	9 316	7 586	1 127	360	99	32	449	3 122	5 745	0.6
Campbell town, Steuben County	1 418	859	83	203	117	-	82	427	909	0.4
Canaan town, Columbia County	643	7	69	459	58	-	14	209	420	-
Canadice town, Ontario County	772	3	81	239	119	-	24	236	512	3.0
Canajoharie village, Montgomery County	929	728	28	158	6	5	107	407	415	3.2
Canajoharie town, Montgomery County	1 492	742	60	559	77	5	113	584	795	3.4
Canandaigua city, Ontario County	4 762	3 787	746	146	28	5	734	1 976	2 052	2.7
Canandaigua town, Ontario County	2 886	1 363	404	432	175	-	103	778	2 005	1.2
Canaseraga village, Allegany County	216	-	10	148	28	2	12	73	131	1.9
Canastota village, Madison County	1 825	1 458	287	43	15	-	271	765	789	0.9
Candor village, Tioga County	346	222	32	71	10	-	36	141	169	2.0
Candor town, Tioga County	2 022	457	168	891	265	-	132	668	1 222	4.1
Caneadea town, Allegany County	642	327	56	128	71	-	38	282	322	2.5
Canisteo village, Steuben County	946	889	25	-	20	-	112	356	478	1.2
Canisteo town, Steuben County	1 423	1 008	50	95	127	-	138	498	787	2.2
Canton village, St. Lawrence County	1 500	1 130	166	124	46	-	266	631	603	1.8
Canton town, St. Lawrence County	3 197	1 244	231	1 249	258	4	373	1 233	1 591	2.1
Cape Vincent village, Jefferson County	365	2	71	232	6	-	33	166	166	2.2
Cape Vincent town, Jefferson County	849	8	91	519	80	-	43	325	481	1.9
Carle Place CDP, Nassau County	1 900	1 032	45	783	-	-	127	674	1 099	0.6
Carlisle town, Schoharie County	631	8	33	436	84	4	35	160	436	2.1
Carlton town, Orleans County	1 090	10	117	544	122	-	25	275	790	2.7
Carmel town, Putnam County	10 847	259	1 973	8 217	179	16	452	2 142	8 253	0.4
Carmel Hamlet CDP, Putnam County	1 975	47	365	1 551	12	-	171	483	1 321	0.6
Caroga town, Fulton County	579	10	41	285	88	4	19	206	354	2.1
Caroline town, Tompkins County	1 162	287	132	305	265	-	69	453	640	3.2
Carroll town, Chautauqua County	1 367	829	97	85	198	-	79	482	806	0.6
Carrollton town, Cattaraugus County	553	346	26	75	63	-	34	177	342	2.5
Carthage village, Jefferson County	1 369	769	251	282	51	-	227	460	682	1.7
Cassadaga village, Chautauqua County	277	268	2	2	5	-	29	81	167	-
Castile village, Wyoming County	428	309	82	2	20	-	37	157	234	0.5
Castile town, Wyoming County	1 128	649	108	181	60	-	79	362	687	0.7
Castleton-on-Hudson village, Rensselaer County	615	231	118	258	4	-	92	217	306	1.6
Castorland village, Lewis County	101	-	11	75	7	-	2	43	56	-

Table 22. **Fuels and Equipment Characteristics: 2000**—Con.

[Data based on a sample (except Tables 65-68). For information on confidentiality protection, coverage, sampling error, and nonsampling error, see Appendix G.
For location of definitions, see "How to Use This Census Report"]

State County Place and County Subdivision	Occupied housing units	House heating fuel					Vehicles available			Percent no telephone service available
		Utility gas	Electricity	Fuel oil, kerosene, etc.	Coal or coke, wood, solar energy, or other fuel	None	None	1	2 or more	
PLACE AND COUNTY SUBDIVISION—Con.										
Catharine town, Schuyler County	751	4	69	429	99	-	47	228	476	2.5
Catlin town, Chemung County	985	467	51	240	130	-	33	278	674	0.9
Cato village, Cayuga County	242	2	61	134	11	-	28	83	131	-
Cato town, Cayuga County	994	10	104	469	101	-	54	299	641	1.3
Caton town, Steuben County	770	306	42	153	170	-	20	197	553	1.3
Catskill village, Greene County	1 781	527	77	1 098	19	14	281	782	718	2.2
Catskill town, Greene County	4 780	632	395	3 303	212	14	536	1 809	2 435	2.3
Cattaraugus village, Cattaraugus County	435	395	25	-	12	-	33	192	210	1.4
Cattaraugus Reservation, Cattaraugus County	129	9	5	24	3	-	20	75	34	13.2
Cattaraugus Reservation, Chautauqua County	10	-	3	3	-	-	4	3	3	-
Cattaraugus Reservation, Erie County	703	215	21	51	89	-	41	294	368	5.8
Cayuga village, Cayuga County	204	165	27	6	-	-	14	85	105	3.9
Cayuga Heights village, Tompkins County	1 480	1 279	157	25	5	-	159	679	642	4.0
Cayuta town, Schuyler County	207	-	12	104	35	-	13	56	138	1.4
Cazenovia village, Madison County	941	649	222	62	8	-	95	414	432	1.4
Cazenovia town, Madison County	2 353	1 072	320	793	60	-	109	682	1 562	0.6
Cedarhurst village, Nassau County	2 289	1 233	88	936	17	-	213	843	1 233	0.7
Celoron village, Chautauqua County	527	422	95	-	4	-	37	247	243	2.7
Centereach CDP, Suffolk County	8 171	3 656	231	4 206	32	-	204	1 677	6 290	0.3
Center Moriches CDP, Suffolk County	2 315	117	89	2 070	6	-	137	606	1 572	1.2
Centerport CDP, Suffolk County	2 021	676	20	1 310	11	-	43	423	1 555	0.4
Centerville town, Allegany County	256	39	4	81	99	-	46	55	155	13.7
Central Islip CDP, Suffolk County	8 793	4 140	622	3 799	56	14	733	2 868	5 192	1.8
Central Square village, Oswego County	755	479	217	52	2	-	104	328	323	1.5
Central Valley CDP, Orange County	652	214	55	354	10	-	14	154	484	1.2
Centre Island village, Nassau County	174	12	17	138	-	-	9	33	132	-
Champion town, Jefferson County	1 684	553	277	571	160	7	152	554	978	0.2
Champlain village, Clinton County	528	124	46	339	7	-	67	224	237	3.2
Champlain town, Clinton County	2 386	171	870	1 235	68	15	208	915	1 263	2.6
Chappaqua CDP, Westchester County	3 079	1 141	78	1 845	9	-	41	572	2 466	-
Charleston town, Montgomery County	474	6	21	296	48	2	24	141	309	1.1
Charlotte town, Chautauqua County	612	265	46	66	68	-	43	207	362	1.6
Charlton town, Saratoga County	1 429	252	65	911	105	-	17	243	1 169	0.8
Chateaugay village, Franklin County	337	-	27	290	8	-	37	136	164	2.1
Chateaugay town, Franklin County	714	-	33	610	49	-	67	243	404	2.1
Chatham village, Columbia County	741	7	109	557	21	3	74	302	365	0.5
Chatham town, Columbia County	1 762	6	170	1 336	128	-	83	578	1 101	0.2
Chaumont village, Jefferson County	227	-	25	170	7	-	21	86	120	1.8
Chautauqua town, Chautauqua County	1 888	1 108	283	132	212	-	110	753	1 025	2.3
Chazy town, Clinton County	1 566	-	68	1 311	126	-	64	438	1 064	2.0
Cheektowaga CDP, Erie County	34 182	32 298	1 127	328	106	21	3 248	14 227	16 707	0.7
Cheektowaga town, Erie County	40 045	37 983	1 232	349	134	26	3 602	16 787	19 656	0.6
Chemung town, Chemung County	969	17	13	679	109	-	58	241	670	1.1
Chenango town, Broome County	4 519	2 849	498	919	112	7	159	1 500	2 860	0.5
Cherry Creek village, Chautauqua County	202	6	2	61	47	-	15	93	94	7.4
Cherry Creek town, Chautauqua County	407	44	6	83	135	-	32	152	223	4.9
Cherry Valley village, Otsego County	243	-	17	188	12	-	25	108	110	1.6
Cherry Valley town, Otsego County	471	2	35	318	70	-	34	153	284	1.7
Chester village, Orange County	1 419	1 097	105	200	5	-	121	550	748	-
Chester town, Orange County	3 848	1 850	178	1 727	35	-	181	901	2 766	-
Chester town, Warren County	1 280	8	111	853	209	-	113	440	727	3.3
Chesterfield town, Essex County	948	11	24	773	61	-	43	330	575	2.8
Chestnut Ridge village, Rockland County	2 517	2 352	65	63	15	-	114	481	1 922	1.0
Chili town, Monroe County	10 148	8 344	1 164	400	120	14	410	3 245	6 493	0.3
Chittenango village, Madison County	1 855	1 381	319	129	26	-	158	657	1 040	-
Churchville village, Monroe County	720	395	275	30	17	-	22	256	442	0.4
Cicero town, Onondaga County	10 538	8 739	1 123	354	190	24	447	3 241	6 850	0.7
Cincinnatus town, Cortland County	418	4	8	329	36	-	27	142	249	2.2
Clare town, St. Lawrence County	47	-	-	30	11	-	2	17	28	10.6
Clarence town, Erie County	9 154	8 332	295	263	66	3	293	2 063	6 798	0.4
Clarence Center CDP, Erie County	623	578	22	16	7	-	-	119	504	-
Clarendon town, Orleans County	1 230	18	111	585	73	-	9	395	826	0.7
Clark Mills CDP, Oneida County	619	492	63	40	15	-	49	251	319	-
Clarkson town, Monroe County	2 034	1 434	184	206	76	-	81	464	1 489	-
Clarkstown town, Rockland County	27 697	25 358	1 507	565	35	4	1 234	6 713	19 750	0.4
Clarksville town, Allegany County	446	164	24	88	106	-	27	158	261	2.0
Claverack town, Columbia County	2 485	-	274	2 065	71	-	120	909	1 456	0.9
Claverack-Red Mills CDP, Columbia County	455	-	42	395	-	-	-	138	317	-
Clay town, Onondaga County	22 294	17 441	3 137	664	475	113	1 039	7 488	13 767	0.3
Clayton village, Jefferson County	856	29	162	600	7	-	104	376	376	1.1
Clayton town, Jefferson County	1 941	61	248	1 211	128	-	116	705	1 120	0.7
Clayville village, Oneida County	169	142	4	17	4	-	15	56	98	0.6
Clermont town, Columbia County	593	-	68	465	36	3	16	176	401	0.5
Cleveland village, Oswego County	279	-	10	195	10	-	34	82	163	1.4
Clifton town, St. Lawrence County	317	-	10	232	41	-	16	157	144	2.5
Clifton Park town, Saratoga County	12 581	10 156	810	1 219	187	8	309	3 329	8 943	0.1
Clifton Springs village, Ontario County	869	659	150	12	37	-	165	267	437	2.0
Clinton town, Clinton County	273	-	2	221	44	-	25	79	169	2.2
Clinton town, Dutchess County	1 502	6	124	1 214	87	7	16	343	1 143	0.4
Clinton village, Oneida County	921	667	194	58	-	2	128	356	437	1.2
Clintondale CDP, Ulster County	520	9	62	402	13	-	12	208	300	-
Clyde village, Wayne County	859	695	89	43	15	3	98	328	433	2.8
Clymer town, Chautauqua County	511	241	19	78	131	-	80	136	295	10.6
Cobleskill village, Schoharie County	1 522	106	534	774	7	-	240	639	643	0.9
Cobleskill town, Schoharie County	2 270	106	675	1 154	103	-	263	824	1 183	0.6
Cochecton town, Sullivan County	555	3	52	395	70	-	47	176	332	1.8
Coeymans CDP, Albany County	377	128	44	196	-	-	73	152	152	-
Coeymans town, Albany County	3 121	547	492	1 884	55	-	247	1 049	1 825	-
Cohocton village, Steuben County	316	153	8	137	2	-	23	98	195	3.5

Table 22. **Fuels and Equipment Characteristics: 2000**—Con.

[Data based on a sample (except Tables 65-68). For information on confidentiality protection, coverage, sampling error, and nonsampling error, see Appendix G.
For location of definitions, see "How to Use This Census Report"]

State County Place and County Subdivision	Occupied housing units	House heating fuel					Vehicles available			Percent no telephone service available
		Utility gas	Electricity	Fuel oil, kerosene, etc.	Coal or coke, wood, solar energy, or other fuel	None	None	1	2 or more	
PLACE AND COUNTY SUBDIVISION—Con.										
Cohocton town, Steuben County	972	325	47	386	65	-	59	307	606	3.5
Cohoes city, Albany County	6 932	5 874	743	253	20	-	1 267	3 158	2 507	1.2
Colchester town, Delaware County	837	2	31	597	123	-	69	275	493	2.4
Cold Brook village, Herkimer County	133	3	2	120	2	-	3	49	81	-
Colden town, Erie County	1 262	958	44	56	139	-	37	349	876	1.3
Coldspring town, Cattaraugus County	279	23	10	76	74	-	17	103	159	3.6
Cold Spring village, Putnam County	910	9	84	798	-	-	112	430	368	-
Cold Spring Harbor CDP, Suffolk County	1 753	415	50	1 288	-	-	56	376	1 321	0.4
Colesville town, Broome County	1 944	18	176	1 316	154	-	78	597	1 269	0.8
Collins town, Erie County	1 753	1 360	83	56	115	-	125	686	942	2.2
Colonie village, Albany County	3 174	2 215	263	609	7	-	246	1 128	1 800	0.3
Colonie town, Albany County	30 980	23 130	3 418	3 732	188	32	2 033	11 321	17 626	0.5
Colton town, St. Lawrence County	605	3	30	358	115	-	25	177	403	1.3
Columbia town, Herkimer County	579	4	43	400	75	-	12	161	406	0.9
Columbus town, Chenango County	351	2	23	207	74	-	14	132	205	4.0
Commack CDP, Suffolk County	11 712	7 295	430	3 890	25	-	290	2 176	9 246	0.2
Concord town, Erie County	3 265	1 813	654	406	173	-	233	1 157	1 875	0.8
Conesus town, Livingston County	850	228	93	238	93	-	22	190	638	0.9
Conesville town, Schoharie County	296	2	14	217	51	-	12	83	201	0.7
Conewango town, Cattaraugus County	510	114	27	102	162	-	90	127	293	19.0
Congers CDP, Rockland County	2 725	2 599	60	66	-	-	77	581	2 067	0.7
Conklin town, Broome County	2 249	864	151	854	130	-	115	855	1 279	1.1
Conquest town, Cayuga County	665	6	36	337	64	-	20	152	493	1.8
Constable town, Franklin County	533	-	18	451	41	-	30	175	328	1.5
Constableville village, Lewis County	120	-	5	82	26	-	10	35	75	0.8
Constantia CDP, Oswego County	421	6	32	295	30	-	41	95	285	7.1
Constantia town, Oswego County	1 893	6	118	1 106	150	-	127	531	1 235	2.1
Cooperstown village, Otsego County	915	13	122	702	4	23	115	492	308	2.0
Copake town, Columbia County	1 280	-	181	963	70	-	57	464	759	0.8
Copake Lake CDP, Columbia County	293	-	12	252	9	-	17	118	158	1.7
Copenhagen village, Lewis County	317	2	64	171	36	-	21	119	177	2.8
Copiague CDP, Suffolk County	7 210	2 716	446	3 878	45	6	483	2 292	4 435	0.7
Coram CDP, Suffolk County	12 551	5 173	1 735	5 348	87	24	674	3 747	8 130	0.8
Corfu village, Genesee County	305	249	37	3	4	-	23	109	173	-
Corinth village, Saratoga County	1 024	26	164	761	20	-	107	396	521	3.3
Corinth town, Saratoga County	2 331	44	227	1 612	186	6	205	789	1 337	2.6
Corning city, Steuben County	4 996	4 531	317	54	26	6	723	2 297	1 976	1.8
Corning town, Steuben County	2 491	2 112	76	66	122	-	143	853	1 495	2.2
Cornwall town, Orange County	4 630	2 058	472	1 834	79	6	280	1 395	2 955	0.2
Cornwall on Hudson village, Orange County	1 183	801	77	286	5	-	72	346	765	-
Cortland city, Cortland County	6 922	5 757	848	118	85	16	1 389	2 817	2 716	2.7
Cortlandt town, Westchester County	13 517	3 482	502	9 091	82	-	729	3 847	8 941	0.4
Cortlandville town, Cortland County	3 166	1 990	268	611	193	-	172	1 091	1 903	0.6
Cortland West CDP, Cortland County	513	438	32	22	21	-	7	128	378	2.3
Country Knolls CDP, Saratoga County	729	696	20	7	6	-	14	46	669	-
Cove Neck village, Nassau County	95	-	8	82	-	-	-	11	84	-
Coventry town, Chenango County	585	7	7	377	113	-	25	156	404	2.9
Covert town, Seneca County	892	54	40	491	126	-	57	272	563	1.2
Covington town, Wyoming County	478	158	26	152	37	-	16	114	348	0.8
Coxsackie village, Greene County	1 188	173	273	690	21	-	117	505	566	1.4
Coxsackie town, Greene County	2 422	203	423	1 557	103	-	199	912	1 311	1.5
Cragsmoor CDP, Ulster County	189	13	-	136	34	-	17	62	110	-
Crawford town, Orange County	2 707	38	232	2 147	86	-	99	641	1 967	1.6
Croghan village, Lewis County	288	24	58	140	53	2	27	113	148	1.4
Croghan town, Lewis County	1 131	21	56	520	455	2	51	309	771	1.7
Crompond CDP, Westchester County	594	101	24	446	12	-	5	126	463	-
Croton-on-Hudson village, Westchester County	2 798	1 245	121	1 391	16	-	157	901	1 740	0.5
Crown Heights CDP, Dutchess County	1 019	655	37	300	-	-	57	220	742	-
Crown Point town, Essex County	797	-	28	635	79	-	48	254	495	3.3
Crugers CDP, Westchester County	846	373	42	403	8	-	260	295	291	1.5
Cuba village, Allegany County	642	530	77	7	22	-	73	281	288	3.0
Cuba town, Allegany County	1 348	739	130	231	104	5	112	529	707	2.6
Cumberland Head CDP, Clinton County	612	-	116	444	31	-	7	181	424	-
Cutchogue CDP, Suffolk County	1 115	96	46	944	15	-	44	257	814	0.5
Cuyler town, Cortland County	359	2	14	226	57	-	14	105	240	4.5
Danby town, Tompkins County	1 191	200	99	345	328	-	13	377	801	0.8
Dannemora village, Clinton County	469	7	33	400	22	-	39	180	250	1.1
Dannemora town, Clinton County	850	5	42	733	57	-	94	253	503	0.8
Dansville village, Livingston County	1 912	1 602	208	35	21	9	288	754	870	2.8
Dansville town, Steuben County	735	17	41	271	114	-	30	237	468	2.2
Danube town, Herkimer County	401	13	10	274	53	-	21	147	233	5.2
Darien town, Genesee County	1 057	499	37	256	98	-	53	214	790	0.3
Davenport town, Delaware County	1 132	123	109	625	138	-	37	457	638	1.6
Day town, Saratoga County	376	9	32	201	90	-	29	104	243	4.5
Dayton town, Cattaraugus County	743	49	13	265	127	2	51	266	426	2.0
Decatur town, Otsego County	158	-	2	124	28	-	4	54	100	1.3
Deerfield town, Oneida County	1 449	876	59	417	45	-	33	332	1 084	-
Deerpark town, Orange County	2 906	484	104	1 746	67	-	114	978	1 814	2.3
Deer Park CDP, Suffolk County	9 498	4 417	699	4 251	36	12	538	2 649	6 311	0.5
Deferiet village, Jefferson County	131	98	6	27	-	-	12	64	55	1.5
De Kalb town, St. Lawrence County	797	7	20	538	163	-	62	239	496	4.6
Delanson village, Schenectady County	158	2	8	132	4	-	6	54	98	1.3
Delaware town, Sullivan County	955	8	111	720	67	-	88	234	633	1.4
Delevan village, Cattaraugus County	435	343	72	-	16	-	39	178	218	2.5
Delhi village, Delaware County	713	10	98	543	25	-	76	320	317	0.8
Delhi town, Delaware County	1 493	21	222	970	151	-	110	560	823	1.2
Delmar CDP, Albany County	3 360	2 600	187	549	17	-	153	1 137	2 070	0.7
Denmark town, Lewis County	963	2	88	575	173	-	32	302	629	1.5
Denning town, Ulster County	215	2	4	96	63	2	14	73	128	1.9

Table 22. **Fuels and Equipment Characteristics: 2000**—Con.

[Data based on a sample (except Tables 65-68). For information on confidentiality protection, coverage, sampling error, and nonsampling error, see Appendix G.
For location of definitions, see "How to Use This Census Report"]

State County Place and County Subdivision	Occupied housing units	House heating fuel					Vehicles available			Percent no telephone service available
		Utility gas	Electricity	Fuel oil, kerosene, etc.	Coal or coke, wood, solar energy, or other fuel	None	None	1	2 or more	
PLACE AND COUNTY SUBDIVISION—Con.										
Depauville CDP, Jefferson County	182	-	16	111	32	-	-	55	127	-
Depew village, Erie County	6 835	6 608	163	9	37	5	437	2 762	3 636	0.6
De Peyster town, St. Lawrence County	267	2	6	153	79	2	49	64	154	17.6
Deposit village	719	532	97	57	21	-	107	288	324	3.1
Broome County (part)	346	304	8	19	9	-	39	141	166	4.0
Delaware County (part)	373	228	89	38	12	-	68	147	158	2.1
Deposit town, Delaware County	708	269	103	192	68	-	80	252	376	2.7
Dering Harbor village, Suffolk County	6	-	2	4	-	-	-	-	6	-
DeRuyter village, Madison County	204	154	39	5	6	-	23	99	82	1.0
DeRuyter town, Madison County	583	205	53	189	59	-	40	213	330	0.7
De Witt town, Onondaga County	10 068	8 400	1 017	352	97	32	1 129	3 655	5 284	1.0
Dexter village, Jefferson County	421	221	82	96	6	1	45	166	210	0.5
Diana town, Lewis County	651	2	30	425	146	2	40	188	423	2.0
Dickinson town, Broome County	1 980	1 736	120	99	14	3	171	815	994	0.5
Dickinson town, Franklin County	291	-	-	197	81	-	14	96	181	3.4
Dix town, Schuyler County	1 643	798	254	373	73	3	120	538	985	2.6
Dix Hills CDP, Suffolk County	7 961	3 565	146	4 148	10	-	100	889	6 972	0.1
Dobbs Ferry village, Westchester County	3 792	1 974	248	1 479	23	9	351	1 464	1 977	0.7
Dolgeville village	919	693	68	107	36	-	104	401	414	2.1
Fulton County (part)	51	36	2	11	2	-	9	29	13	-
Herkimer County (part)	868	657	66	96	34	-	95	372	401	2.2
Dover town, Dutchess County	3 035	34	425	2 308	137	16	140	912	1 983	0.9
Dover Plains CDP, Dutchess County	809	25	90	686	-	-	97	417	295	0.9
Dresden town, Washington County	281	2	12	183	68	-	14	126	141	2.8
Dresden village, Yates County	128	79	1	32	6	-	15	42	71	5.5
Dryden village, Tompkins County	764	575	155	11	20	-	81	259	424	1.0
Dryden town, Tompkins County	5 492	2 542	810	1 013	391	11	347	1 970	3 175	0.9
Duane town, Franklin County	65	-	-	36	23	-	3	27	35	-
Duane Lake CDP, Schenectady County	118	-	20	71	-	-	7	3	108	-
Duanesburg CDP, Schenectady County	158	-	59	93	-	-	17	29	112	-
Duanesburg town, Schenectady County	2 141	12	240	1 444	159	7	48	499	1 594	0.2
Dundee village, Yates County	659	522	104	18	11	-	110	255	294	2.0
Dunkirk city, Chautauqua County	5 477	5 021	327	34	12	-	1 121	2 282	2 074	2.6
Dunkirk town, Chautauqua County	520	498	9	-	11	-	35	221	264	1.0
Durham town, Greene County	1 046	12	105	764	87	4	80	371	595	0.4
Eagle town, Wyoming County	415	137	19	105	77	-	19	151	245	1.4
Earlville village	289	-	13	233	27	-	25	105	159	3.5
Chenango County (part)	118	-	2	100	10	-	16	52	50	4.2
Madison County (part)	171	-	11	133	17	-	9	53	109	2.9
East Atlantic Beach CDP, Nassau County	887	601	20	247	-	-	53	318	516	0.9
East Aurora village, Erie County	2 585	2 429	116	-	13	7	178	1 046	1 361	0.8
East Bloomfield town, Ontario County	1 215	603	97	255	95	-	29	312	874	2.6
Eastchester CDP, Westchester County	7 687	4 640	281	2 653	35	26	744	3 087	3 856	0.3
Eastchester town, Westchester County	12 626	7 132	596	4 601	117	69	1 467	5 327	5 832	0.5
East Farmingdale CDP, Suffolk County	1 707	446	95	1 147	-	-	59	574	1 074	-
East Fishkill town, Dutchess County	8 207	727	577	6 462	167	-	225	1 211	6 771	0.4
East Garden City CDP, Nassau County	283	121	17	145	-	-	27	62	194	-
East Glenville CDP, Schenectady County	2 181	1 647	210	292	18	-	42	610	1 529	-
East Greenbush CDP, Rensselaer County	1 550	972	303	266	-	-	63	449	1 038	-
East Greenbush town, Rensselaer County	6 081	2 916	937	2 062	69	-	286	2 092	3 703	0.4
East Hampton village, Suffolk County	634	193	24	384	-	-	32	271	331	0.5
East Hampton town, Suffolk County	8 101	458	747	5 829	96	16	316	2 991	4 794	1.7
East Hampton North CDP, Suffolk County	1 430	137	116	960	12	-	113	573	744	1.6
East Hills village, Nassau County	2 250	408	39	1 784	14	-	48	251	1 951	0.3
East Islip CDP, Suffolk County	4 574	1 152	272	3 079	7	-	303	895	3 376	-
East Ithaca CDP, Tompkins County	1 036	699	305	15	8	-	65	566	405	1.7
East Kingston CDP, Ulster County	121	26	-	90	-	-	21	53	47	-
East Marion CDP, Suffolk County	335	46	21	236	6	-	19	136	180	0.6
East Massapequa CDP, Nassau County	6 432	2 523	144	3 698	36	-	376	1 647	4 409	0.6
East Meadow CDP, Nassau County	12 201	2 710	510	8 765	104	24	754	3 459	7 988	0.4
East Moriches CDP, Suffolk County	1 508	30	128	1 312	11	-	57	362	1 089	0.4
East Nassau village, Rensselaer County	212	1	5	168	25	-	11	52	149	-
East Northport CDP, Suffolk County	6 953	2 282	164	4 381	41	-	250	1 750	4 953	0.4
East Norwich CDP, Nassau County	938	296	44	565	6	-	81	159	698	1.7
Easton town, Washington County	854	-	73	561	132	-	22	210	622	2.1
East Otto town, Cattaraugus County	406	133	29	47	111	-	18	110	278	-
East Patchogue CDP, Suffolk County	7 502	1 135	617	5 645	40	8	718	2 149	4 635	0.8
Eastport CDP, Suffolk County	550	7	8	511	-	-	15	187	348	-
East Quogue CDP, Suffolk County	1 661	28	81	1 414	33	-	11	640	1 010	-
East Randolph village, Cattaraugus County	200	169	7	3	16	-	8	67	125	5.0
East Rochester village, Monroe County	2 777	2 287	217	223	15	-	237	1 168	1 372	0.5
East Rochester town, Monroe County	2 777	2 287	217	223	15	-	237	1 168	1 372	0.5
East Rockaway village, Nassau County	3 954	1 860	91	1 971	16	-	303	1 520	2 131	0.7
East Shoreham CDP, Suffolk County	1 784	157	49	1 548	17	-	38	242	1 504	-
East Syracuse village, Onondaga County	1 393	1 165	187	12	5	-	311	579	503	1.9
East Williston village, Nassau County	833	371	14	440	4	-	17	180	636	-
Eaton town, Madison County	1 358	264	182	686	83	-	47	525	786	2.7
Eatons Neck CDP, Suffolk County	504	8	14	465	4	-	2	102	400	-
Eden CDP, Erie County	1 247	1 137	53	13	44	-	33	340	874	-
Eden town, Erie County	2 855	2 440	76	156	106	-	72	828	1 955	0.5
Edinburg town, Saratoga County	604	3	34	367	75	3	27	168	409	0.7
Edmeston town, Otsego County	660	1	75	419	106	-	31	199	430	2.6
Edwards village, St. Lawrence County	181	-	23	135	10	-	32	46	103	1.1
Edwards town, St. Lawrence County	428	-	31	296	74	-	47	118	263	2.8
Elba village, Genesee County	247	195	14	38	-	-	18	63	166	4.9
Elba town, Genesee County	853	308	48	334	37	-	58	211	584	1.9

Table 22. **Fuels and Equipment Characteristics: 2000**—Con.

[Data based on a sample (except Tables 65-68). For information on confidentiality protection, coverage, sampling error, and nonsampling error, see Appendix G.
For location of definitions, see "How to Use This Census Report"]

State County Place and County Subdivision	Occupied housing units	House heating fuel					Vehicles available			Percent no telephone service available
		Utility gas	Electricity	Fuel oil, kerosene, etc.	Coal or coke, wood, solar energy, or other fuel	None	None	1	2 or more	
PLACE AND COUNTY SUBDIVISION—Con.										
Elbridge village, Onondaga County	432	359	47	12	10	-	23	110	299	0.2
Elbridge town, Onondaga County	2 322	1 221	209	527	75	-	123	803	1 396	1.5
Elizabethtown town, Essex County	503	-	44	399	38	2	52	171	280	3.6
Ellenburg town, Clinton County	700	-	28	602	52	-	58	202	440	2.9
Ellenville village, Ulster County	1 554	36	196	1 200	32	7	380	559	615	4.4
Ellery town, Chautauqua County	1 861	1 385	95	106	98	-	100	572	1 189	1.1
Ellicott town, Chautauqua County	3 818	3 021	616	54	95	-	328	1 454	2 036	1.3
Ellicottville village, Cattaraugus County	236	193	36	3	4	-	30	106	100	4.7
Ellicottville town, Cattaraugus County	768	385	120	85	72	-	59	297	412	2.6
Ellington town, Chautauqua County	569	66	16	125	150	-	29	186	354	2.5
Ellisburg village, Jefferson County	86	67	3	7	9	-	2	33	51	2.3
Ellisburg town, Jefferson County	1 257	417	81	422	182	-	34	373	850	2.9
Elma town, Erie County	4 186	4 044	37	17	72	-	145	1 122	2 919	-
Elma Center CDP, Erie County	963	944	9	-	10	-	22	246	695	-
Elmira city, Chemung County	11 475	9 847	1 215	97	160	27	2 558	5 044	3 873	2.6
Elmira town, Chemung County	3 023	2 524	160	213	67	-	123	1 203	1 697	0.6
Elmira Heights village, Chemung County	1 864	1 504	301	22	30	-	320	815	729	1.2
Elmont CDP, Nassau County	9 902	4 412	443	4 767	51	17	896	3 625	5 381	0.6
Elmsford village, Westchester County	1 666	932	93	592	10	-	195	680	791	0.9
Elwood CDP, Suffolk County	3 427	1 394	60	1 948	10	-	102	512	2 813	-
Endicott village, Broome County	5 996	4 775	960	155	55	10	1 082	2 898	2 016	4.9
Endwell CDP, Broome County	5 187	4 725	325	88	6	-	349	2 050	2 788	0.4
Enfield town, Tompkins County	1 343	19	89	697	213	-	90	445	808	1.9
Ephratah town, Fulton County	628	2	13	457	81	-	35	183	410	2.5
Erin town, Chemung County	760	253	40	182	172	-	59	149	552	1.4
Erwin town, Steuben County	2 977	2 469	314	46	60	-	183	1 178	1 616	0.8
Esopus town, Ulster County	3 439	950	146	1 971	105	19	201	1 068	2 170	1.0
Esperance village, Schoharie County	148	-	13	121	2	-	2	54	92	-
Esperance town, Schoharie County	776	-	32	557	87	3	30	223	523	1.2
Essex town, Essex County	306	2	17	233	45	-	16	108	182	2.0
Evans town, Erie County	6 639	6 024	189	142	120	-	330	2 348	3 961	0.6
Evans Mills village, Jefferson County	253	99	62	84	6	-	40	90	123	0.8
Exeter town, Otsego County	373	-	31	219	73	-	7	100	266	-
Fabius village, Onondaga County	130	2	6	112	6	-	-	40	90	-
Fabius town, Onondaga County	686	6	22	498	86	-	19	181	486	-
Fairfield town, Herkimer County	566	3	14	412	83	-	13	165	388	2.1
Fair Haven village, Cayuga County	396	5	55	199	29	2	24	145	227	1.5
Fairmount CDP, Onondaga County	4 388	3 585	681	39	33	18	245	1 625	2 518	0.5
Fairport village, Monroe County	2 365	1 382	759	195	29	-	160	813	1 392	0.7
Fairview CDP, Dutchess County	1 938	594	138	1 077	49	-	106	721	1 111	0.4
Fairview CDP, Westchester County	957	478	34	417	6	-	207	373	377	0.6
Falconer village, Chautauqua County	1 108	899	188	5	16	-	164	467	477	2.7
Fallsburg town, Sullivan County	3 770	58	793	2 291	149	10	467	1 480	1 823	2.5
Farmersville town, Cattaraugus County	390	28	7	129	120	-	14	94	282	1.8
Farmingdale village, Nassau County	3 217	1 073	247	1 814	8	8	407	1 240	1 570	0.2
Farmington town, Ontario County	3 870	2 359	546	560	167	-	142	1 124	2 604	0.4
Farmingville CDP, Suffolk County	5 052	440	107	4 381	26	-	238	917	3 897	0.5
Farnham village, Erie County	115	110	-	-	5	-	5	34	76	-
Fayette town, Seneca County	1 367	475	98	368	117	-	62	371	934	1.2
Fayetteville village, Onondaga County	1 893	1 634	180	66	13	-	75	813	1 005	0.2
Fenner town, Madison County	615	5	66	344	84	-	16	169	430	1.5
Fenton town, Broome County	2 763	834	181	1 181	135	-	164	950	1 649	0.6
Fine town, St. Lawrence County	671	5	44	397	143	2	40	251	380	3.4
Fire Island CDP, Suffolk County	143	2	38	33	36	-	15	84	44	2.8
Firthcliffe CDP, Orange County	1 994	1 224	262	431	29	6	195	741	1 058	0.4
Fishers Island CDP, Suffolk County	132	-	6	119	5	2	5	52	75	-
Fishkill village, Dutchess County	964	354	256	343	4	-	266	353	345	-
Fishkill town, Dutchess County	6 875	3 253	976	2 459	82	9	493	2 541	3 841	0.4
Flanders CDP, Suffolk County	1 245	355	136	671	53	-	84	489	672	0.6
Fleischmanns village, Delaware County	145	7	18	90	9	-	29	56	60	3.4
Fleming town, Cayuga County	1 041	559	64	267	36	-	30	306	705	-
Floral Park village, Nassau County	5 790	3 290	108	2 282	36	-	609	1 766	3 415	0.7
Florence town, Oneida County	367	7	3	220	75	-	6	108	253	3.8
Florida town, Montgomery County	1 054	20	38	854	61	-	19	322	713	1.6
Florida village, Orange County	953	840	23	86	-	-	87	284	582	1.3
Flower Hill village, Nassau County	1 477	606	46	787	-	-	40	259	1 178	-
Floyd town, Oneida County	1 396	409	34	755	120	-	37	475	884	1.3
Fonda village, Montgomery County	349	199	71	67	2	1	54	170	125	4.0
Forestburgh town, Sullivan County	326	4	16	257	11	-	12	73	241	0.9
Forest Home CDP, Tompkins County	450	342	64	5	19	13	60	287	103	-
Forestport town, Oneida County	736	16	33	513	84	3	40	289	407	2.3
Forestville village, Chautauqua County	304	274	13	-	12	-	33	124	147	2.6
Fort Ann village, Washington County	185	-	29	130	11	-	18	73	94	-
Fort Ann town, Washington County	1 386	8	157	810	223	10	51	441	894	2.2
Fort Covington town, Franklin County	622	-	13	526	69	-	54	167	401	1.8
Fort Drum CDP, Jefferson County	2 253	1 407	746	22	39	6	123	902	1 228	0.8
Fort Edward village, Washington County	1 267	871	188	193	7	-	231	469	567	0.9
Fort Edward town, Washington County	2 248	1 341	270	551	48	-	318	751	1 179	0.5
Fort Johnson village, Montgomery County	199	54	2	125	18	-	10	66	123	-
Fort Montgomery CDP, Orange County	536	15	44	465	-	-	11	103	422	-
Fort Plain village, Montgomery County	964	683	26	217	6	-	156	356	452	3.8
Fort Salonga CDP, Suffolk County	3 244	506	83	2 606	34	-	41	541	2 662	-
Fowler town, St. Lawrence County	803	5	25	595	103	-	19	249	535	0.5
Frankfort village, Herkimer County	1 083	808	172	86	-	7	150	436	497	1.7
Frankfort town, Herkimer County	2 997	1 899	283	703	52	25	335	1 054	1 608	0.9
Franklin village, Delaware County	162	-	6	138	-	-	15	64	83	2.5
Franklin town, Delaware County	1 026	4	59	692	156	-	54	299	673	2.7
Franklin town, Franklin County	473	-	19	333	74	-	22	151	300	1.5
Franklin Square CDP, Nassau County	10 187	4 340	273	5 463	27	-	874	3 160	6 153	0.3

Table 22. **Fuels and Equipment Characteristics: 2000**—Con.

[Data based on a sample (except Tables 65-68). For information on confidentiality protection, coverage, sampling error, and nonsampling error, see Appendix G.
For location of definitions, see "How to Use This Census Report"]

State County Place and County Subdivision	Occupied housing units	House heating fuel					Vehicles available			Percent no telephone service available
		Utility gas	Electricity	Fuel oil, kerosene, etc.	Coal or coke, wood, solar energy, or other fuel	None	None	1	2 or more	
PLACE AND COUNTY SUBDIVISION—Con.										
Franklinville village, Cattaraugus County	696	615	42	13	20	-	87	266	343	3.2
Franklinville town, Cattaraugus County	1 230	830	58	153	95	-	117	429	684	4.1
Fredonia village, Chautauqua County	3 652	3 142	420	-	45	-	243	1 543	1 866	0.8
Freedom town, Cattaraugus County	867	124	382	107	92	4	38	272	557	1.4
Freeport village, Nassau County	13 504	4 372	1 055	7 533	140	167	1 701	5 075	6 728	2.0
Freetown town, Cortland County	276	2	7	119	67	-	18	70	188	1.8
Freeville village, Tompkins County	209	148	34	11	10	-	15	85	109	1.0
Fremont town, Steuben County	395	82	27	105	84	2	22	106	267	2.5
Fremont town, Sullivan County	563	3	44	390	80	-	53	208	302	2.5
French Creek town, Chautauqua County	332	64	10	99	69	-	24	90	218	4.8
Frewsburg CDP, Chautauqua County	751	612	74	11	48	-	44	296	411	1.1
Friendship CDP, Allegany County	458	369	32	11	32	-	61	169	228	9.4
Friendship town, Allegany County	760	517	37	94	86	-	91	274	395	7.4
Fulton city, Oswego County	4 923	4 048	661	57	59	25	975	2 130	1 818	2.8
Fulton town, Schoharie County	498	2	24	357	59	-	35	157	306	1.8
Fultonville village, Montgomery County	281	186	10	74	7	-	22	111	148	2.1
Gaines town, Orleans County	1 510	886	172	277	74	10	66	592	852	1.2
Gainesville village, Wyoming County	111	97	4	2	6	-	14	40	57	7.2
Gainesville town, Wyoming County	873	411	87	185	99	-	46	293	534	1.6
Galen town, Wayne County	1 644	786	118	378	163	3	120	503	1 021	2.3
Galeville CDP, Onondaga County	2 057	1 804	198	-	-	-	290	847	920	0.2
Gallatin town, Columbia County	609	-	62	471	24	-	15	175	419	0.3
Galway village, Saratoga County	82	-	-	74	2	-	-	35	47	-
Galway town, Saratoga County	1 387	20	134	887	167	-	51	348	988	-
Gang Mills CDP, Steuben County	1 308	1 057	217	-	9	-	76	485	747	0.8
Garden City village, Nassau County	7 380	3 969	321	3 014	15	9	405	2 195	4 780	0.3
Garden City Park CDP, Nassau County	2 508	1 320	56	1 116	-	-	227	748	1 533	0.6
Garden City South CDP, Nassau County	1 399	878	5	504	-	-	111	362	926	-
Gardiner CDP, Ulster County	334	-	63	234	23	-	7	94	233	-
Gardiner town, Ulster County	1 997	19	245	1 497	89	-	20	615	1 362	0.8
Gardnertown CDP, Orange County	1 629	221	92	1 206	16	-	48	467	1 114	-
Gasport CDP, Niagara County	440	252	62	80	10	-	9	127	304	-
Gates town, Monroe County	11 735	10 175	1 134	232	98	23	904	4 018	6 813	0.2
Gates-North Gates CDP, Monroe County	6 202	5 253	695	118	59	23	650	2 125	3 427	-
Geddes town, Onondaga County	7 257	5 519	1 543	80	19	6	759	3 087	3 411	0.6
Genesee town, Allegany County	666	429	25	82	79	-	31	208	427	2.0
Genesee Falls town, Wyoming County	151	97	6	23	18	-	11	51	89	5.3
Geneseo village, Livingston County	1 702	986	652	9	8	7	178	547	977	0.9
Geneseo town, Livingston County	2 487	1 205	782	215	79	7	186	748	1 553	0.6
Geneva city	5 009	4 244	606	49	29	5	862	2 121	2 026	3.1
Ontario County (part)	5 009	4 244	606	49	29	5	862	2 121	2 026	3.1
Seneca County (part)	-	-	-	-	-	-	-	-	-	(X)
Geneva town, Ontario County	1 416	1 020	218	80	40	6	81	526	809	0.5
Genoa town, Cayuga County	718	17	34	420	92	2	36	177	505	2.4
Georgetown town, Madison County	263	2	4	176	52	-	12	69	182	3.8
German town, Chenango County	140	-	4	71	35	-	2	38	100	7.1
German Flatts town, Herkimer County	5 489	2 743	1 115	1 367	149	11	592	2 394	2 503	2.9
Germantown CDP, Columbia County	362	-	70	266	15	-	14	109	239	2.2
Germantown town, Columbia County	831	2	143	587	45	-	51	273	507	1.1
Gerry town, Chautauqua County	652	391	15	68	76	-	32	219	401	2.0
Ghent CDP, Columbia County	237	-	28	190	7	-	21	93	123	-
Ghent town, Columbia County	2 020	9	210	1 592	107	3	99	680	1 241	0.2
Gilbertsville village, Otsego County	171	-	13	128	16	-	14	80	77	2.9
Gilboa town, Schoharie County	481	2	44	325	72	-	18	176	287	2.7
Gilgo-Oak Beach-Captree CDP, Suffolk County	153	3	14	107	7	-	4	45	104	-
Glasco CDP, Ulster County	688	429	75	159	8	-	51	280	357	3.3
Glen town, Montgomery County	782	189	39	440	39	-	45	246	491	0.8
Glen Cove city, Nassau County	9 461	4 011	489	4 793	34	34	978	3 411	5 072	1.4
Glen Head CDP, Nassau County	1 681	821	26	794	-	-	91	409	1 181	0.8
Glen Park village, Jefferson County	163	126	6	26	3	-	13	65	85	-
Glens Falls city, Warren County	6 294	4 898	705	541	62	8	1 107	2 686	2 501	3.0
Glens Falls North CDP, Warren County	3 533	2 508	669	296	40	-	223	1 562	1 748	0.5
Glenville town, Schenectady County	11 121	7 364	1 175	2 235	128	5	548	3 641	6 932	0.2
Glenwood Landing CDP, Nassau County	1 263	672	24	554	-	-	38	334	891	0.6
Gloversville city, Fulton County	6 500	5 242	511	607	79	16	1 059	2 883	2 558	3.9
Golden's Bridge CDP, Westchester County	552	5	149	392	-	-	13	146	393	-
Gordon Heights CDP, Suffolk County	856	202	25	608	-	-	81	349	426	1.2
Gorham town, Ontario County	1 410	523	155	463	118	-	43	439	928	0.2
Goshen village, Orange County	2 064	1 421	192	405	24	-	313	795	956	1.7
Goshen town, Orange County	4 074	2 181	278	1 452	59	-	405	1 182	2 487	1.4
Gouverneur village, St. Lawrence County	1 619	271	139	1 108	14	8	273	721	625	2.7
Gouverneur town, St. Lawrence County	2 484	283	178	1 763	126	8	285	1 059	1 140	2.7
Gowanda village	1 168	1 072	77	-	15	-	205	550	413	3.0
Cattaraugus County (part)	760	739	8	-	9	-	115	345	300	2.8
Erie County (part)	408	333	69	-	6	-	90	205	113	3.4
Grafton town, Rensselaer County	747	8	41	495	123	-	18	176	553	1.3
Granby town, Oswego County	2 605	797	199	722	138	7	163	792	1 650	0.7
Grand Island town, Erie County	6 893	6 063	382	290	54	8	182	1 939	4 772	0.3
Grand View-on-Hudson village, Rockland County	131	117	5	9	-	-	4	47	80	-
Granger town, Allegany County	222	33	-	66	82	-	13	80	129	7.7
Granville village, Washington County	1 026	5	171	744	21	5	183	431	412	2.6
Granville town, Washington County	2 411	19	314	1 637	256	5	249	816	1 346	1.5
Great Bend CDP, Jefferson County	312	111	26	101	21	-	24	95	193	-
Great Neck village, Nassau County	3 347	1 809	164	1 312	31	-	340	1 207	1 800	0.1
Great Neck Estates village, Nassau County	935	588	23	312	4	-	53	226	656	-
Great Neck Gardens CDP, Nassau County	371	233	7	131	-	-	-	81	290	-
Great Neck Plaza village, Nassau County	3 570	1 478	661	1 368	26	16	706	2 017	847	-

Table 22. **Fuels and Equipment Characteristics: 2000**—Con.

[Data based on a sample (except Tables 65-68). For information on confidentiality protection, coverage, sampling error, and nonsampling error, see Appendix G.
For location of definitions, see "How to Use This Census Report"]

State County Place and County Subdivision	Occupied housing units	House heating fuel					Vehicles available			Percent no telephone service available
		Utility gas	Electricity	Fuel oil, kerosene, etc.	Coal or coke, wood, solar energy, or other fuel	None	None	1	2 or more	
PLACE AND COUNTY SUBDIVISION—Con.										
Great River CDP, Suffolk County	503	214	15	268	-	-	35	77	391	-
Great Valley town, Cattaraugus County	833	374	88	142	147	-	43	313	477	0.5
Greece CDP, Monroe County	5 978	5 279	529	93	77	-	371	2 260	3 347	0.3
Greece town, Monroe County	36 995	32 101	3 440	857	395	38	2 088	13 086	21 821	0.3
Greenburgh town, Westchester County	33 043	17 277	3 284	11 718	199	107	2 518	12 501	18 024	0.4
Greene village, Chenango County	745	12	347	351	18	2	91	319	335	2.0
Greene town, Chenango County	2 283	19	462	1 229	293	2	102	716	1 465	1.9
Greenfield town, Saratoga County	2 761	114	224	1 577	335	8	106	756	1 899	0.5
Green Island village, Albany County	1 073	919	82	54	-	-	134	563	376	0.6
Green Island town, Albany County	1 073	919	82	54	-	-	134	563	376	0.6
Greenlawn CDP, Suffolk County	4 494	1 378	416	2 628	6	19	416	1 119	2 959	0.8
Greenport town, Columbia County	1 777	674	418	616	15	-	131	720	926	2.1
Greenport village, Suffolk County	776	15	122	577	15	10	179	336	261	3.9
Greenport West CDP, Suffolk County	748	46	108	551	18	-	38	326	384	-
Greenvale CDP, Nassau County	361	150	-	201	-	-	20	148	193	-
Greenville CDP, Greene County	208	-	42	166	-	-	26	82	100	-
Greenville town, Greene County	1 345	8	135	1 028	86	-	104	450	791	-
Greenville town, Orange County	1 243	16	32	1 037	50	3	38	242	963	0.9
Greenville CDP, Westchester County	3 335	1 233	458	1 590	16	8	299	1 235	1 801	-
Greenwich village, Washington County	782	4	125	590	16	3	68	349	365	2.2
Greenwich town, Washington County	1 927	57	237	1 315	183	3	121	676	1 130	1.9
Greenwood town, Steuben County	324	170	5	23	73	-	22	100	202	4.3
Greenwood Lake village, Orange County	1 323	1 071	33	134	-	-	144	408	771	3.8
Greig town, Lewis County	517	2	17	281	131	-	13	150	354	1.9
Groton village, Tompkins County	960	393	462	74	22	-	88	395	477	1.7
Groton town, Tompkins County	2 150	619	492	636	180	-	131	744	1 275	1.8
Grove town, Allegany County	224	-	18	69	48	-	14	66	144	0.9
Groveland town, Livingston County	554	167	66	198	48	-	29	126	399	1.1
Guilderland town, Albany County	13 422	8 999	1 584	2 436	117	11	598	4 767	8 057	0.2
Guilford town, Chenango County	1 180	3	38	788	197	-	48	353	779	1.1
Hadley town, Saratoga County	730	4	80	517	82	2	40	253	437	1.2
Hagaman village, Montgomery County	555	287	49	196	17	-	43	172	340	1.1
Hague town, Warren County	369	2	32	226	46	-	13	144	212	1.6
Halcott town, Greene County	87	-	4	58	13	-	2	30	55	2.3
Halesite CDP, Suffolk County	993	326	21	619	18	-	30	305	658	-
Halfmoon town, Saratoga County	7 778	3 915	1 020	2 044	117	-	284	2 998	4 496	0.2
Hamburg village, Erie County	4 002	3 749	175	8	50	10	421	1 367	2 214	0.8
Hamburg town, Erie County	21 993	20 147	1 328	72	219	29	1 494	7 666	12 833	0.4
Hamden town, Delaware County	541	7	63	321	99	-	20	202	319	2.2
Hamilton village, Madison County	705	11	340	336	11	-	70	327	308	0.7
Hamilton town, Madison County	1 545	11	427	857	171	-	88	578	879	2.3
Hamlin town, Monroe County	3 255	2 046	372	453	120	-	114	845	2 296	0.8
Hammond village, St. Lawrence County	131	-	18	90	10	-	21	59	51	3.1
Hammond town, St. Lawrence County	503	6	28	321	75	-	36	190	277	3.2
Hammondsport village, Steuben County	334	170	30	124	2	-	20	164	150	2.1
Hampton town, Washington County	326	-	27	224	44	-	2	90	234	2.8
Hampton Bays CDP, Suffolk County	4 881	357	293	3 942	55	-	352	1 778	2 751	0.3
Hamptonburgh town, Orange County	1 466	84	79	1 207	20	-	17	245	1 204	0.3
Hampton Manor CDP, Rensselaer County	1 054	390	116	540	8	-	90	477	487	0.9
Hancock village, Delaware County	503	392	41	54	9	-	111	173	219	7.8
Hancock town, Delaware County	1 390	403	66	634	169	-	177	502	711	4.5
Hannibal village, Oswego County	215	74	16	90	20	-	14	76	125	1.9
Hannibal town, Oswego County	1 760	159	91	726	176	-	114	630	1 016	2.4
Hanover town, Chautauqua County	2 975	2 500	75	56	132	-	268	1 099	1 608	1.2
Harbor Hills CDP, Nassau County	190	128	-	54	8	-	-	44	146	-
Harbor Isle CDP, Nassau County	507	230	-	277	-	-	25	135	347	-
Hardenburgh town, Ulster County	98	-	-	54	23	-	2	35	61	-
Harford town, Cortland County	341	6	20	189	50	2	13	109	219	2.1
Harmony town, Chautauqua County	822	424	16	103	164	-	47	231	544	1.6
Harpersfield town, Delaware County	591	3	61	386	70	-	51	193	347	1.5
Harrietstown town, Franklin County	2 544	32	307	1 926	155	6	438	1 047	1 059	2.9
Harriman village, Orange County	925	615	89	184	7	11	53	388	484	0.5
Harrisburg town, Lewis County	141	-	6	65	48	-	2	39	100	-
Harris Hill CDP, Erie County	1 828	1 790	15	20	-	3	52	463	1 313	0.6
Harrison village, Westchester County	8 372	5 072	381	2 700	41	-	538	2 860	4 974	0.5
Harrison town, Westchester County	8 372	5 072	381	2 700	41	-	538	2 860	4 974	0.5
Harrisville village, Lewis County	280	-	24	205	40	2	25	105	150	0.7
Hartford town, Washington County	813	3	51	546	144	-	24	215	574	0.6
Hartland town, Niagara County	1 524	509	38	612	117	-	37	395	1 092	-
Hartsdale CDP, Westchester County	4 318	1 804	830	1 607	41	6	240	1 903	2 175	0.2
Hartsville town, Steuben County	234	16	6	46	55	-	6	71	157	3.0
Hartwick town, Otsego County	850	14	71	543	109	-	70	285	495	0.9
Hastings town, Oswego County	3 374	1 344	298	1 062	149	-	243	1 067	2 064	0.7
Hastings-on-Hudson village, Westchester County	3 093	1 800	113	1 129	18	-	297	1 258	1 538	0.6
Hauppauge CDP, Suffolk County	6 988	3 234	462	3 196	35	6	224	1 660	5 104	0.3
Haverstraw village, Rockland County	2 799	2 391	340	-	21	7	603	1 102	1 094	2.6
Haverstraw town, Rockland County	11 238	9 497	1 209	323	68	22	1 337	3 813	6 088	1.3
Haviland CDP, Dutchess County	1 396	38	141	1 076	-	-	48	477	871	0.6
Hawthorne CDP, Westchester County	1 575	575	50	942	5	-	39	432	1 104	0.6
Head of the Harbor village, Suffolk County	484	54	20	395	4	2	10	59	415	-
Hebron town, Washington County	687	-	36	474	113	-	20	204	463	2.0
Hector town, Schuyler County	1 872	23	130	841	304	-	69	523	1 280	1.8
Hempstead village, Nassau County	15 176	6 517	1 612	6 421	141	106	3 941	5 390	5 845	2.7
Hempstead town, Nassau County	246 828	94 216	10 563	137 685	1 340	519	20 972	74 739	151 117	0.6
Henderson town, Jefferson County	576	12	17	338	107	-	23	180	373	2.4
Henrietta town, Monroe County	12 823	10 857	1 476	218	203	18	570	3 999	8 254	0.3
Heritage Hills CDP, Westchester County	2 178	150	1 938	82	8	-	48	1 326	804	-
Herkimer village, Herkimer County	3 194	2 256	356	461	58	19	698	1 489	1 007	2.7
Herkimer town, Herkimer County	4 122	2 668	381	870	129	19	746	1 775	1 601	2.5

Table 22. **Fuels and Equipment Characteristics: 2000**—Con.

[Data based on a sample (except Tables 65-68). For information on confidentiality protection, coverage, sampling error, and nonsampling error, see Appendix G.
For location of definitions, see "How to Use This Census Report"]

State County Place and County Subdivision	Occupied housing units	House heating fuel					Vehicles available			Percent no telephone service available
		Utility gas	Electricity	Fuel oil, kerosene, etc.	Coal or coke, wood, solar energy, or other fuel	None	None	1	2 or more	
PLACE AND COUNTY SUBDIVISION—Con.										
Hermon village, St. Lawrence County	144	-	1	121	7	-	10	59	75	-
Hermon town, St. Lawrence County	398	2	7	294	53	-	18	135	245	0.5
Herricks CDP, Nassau County	1 349	620	25	692	-	-	85	277	987	-
Herrings village, Jefferson County	44	29	4	9	2	-	1	12	31	2.3
Heuvelton village, St. Lawrence County	313	233	28	41	4	2	18	130	165	2.2
Hewlett CDP, Nassau County	2 634	1 217	184	1 135	21	12	221	878	1 535	-
Hewlett Bay Park village, Nassau County	155	105	9	31	4	-	5	23	127	1.3
Hewlett Harbor village, Nassau County	432	278	3	149	-	-	8	56	368	-
Hewlett Neck village, Nassau County	155	99	-	56	-	-	4	23	128	-
Hicksville CDP, Nassau County	13 710	3 896	349	9 325	55	8	759	3 709	9 242	0.2
High Falls CDP, Ulster County	262	16	16	215	-	-	8	114	140	-
Highland town, Sullivan County	951	4	121	648	92	-	21	357	573	0.5
Highland CDP, Ulster County	1 891	842	275	693	53	6	111	697	1 083	1.4
Highland Falls village, Orange County	1 593	555	83	903	12	-	174	671	748	1.8
Highland Mills CDP, Orange County	1 189	971	15	165	-	-	40	328	821	-
Highlands town, Orange County	3 226	1 212	278	1 581	70	7	192	1 069	1 965	0.9
Hillburn village, Rockland County	262	251	-	11	-	-	22	61	179	4.6
Hillcrest CDP, Rockland County	1 977	1 695	156	79	14	7	233	460	1 284	0.7
Hillsdale town, Columbia County	721	2	89	480	92	-	26	229	466	0.6
Hillside CDP, Ulster County	344	20	4	320	-	-	7	80	257	-
Hillside Lake CDP, Dutchess County	652	-	54	578	8	-	20	124	508	-
Hilton village, Monroe County	2 049	1 789	203	20	24	-	76	717	1 256	1.4
Hinsdale town, Cattaraugus County	856	8	26	531	86	-	48	299	509	2.6
Hobart village, Delaware County	144	2	7	117	14	-	14	59	71	1.4
Holbrook CDP, Suffolk County	9 027	2 415	727	5 664	75	7	183	2 081	6 763	0.2
Holland CDP, Erie County	476	408	48	13	7	-	67	157	252	1.3
Holland town, Erie County	1 332	946	103	127	107	-	94	415	823	0.5
Holland Patent village, Oneida County	202	16	8	165	4	-	11	65	126	-
Holley village, Orleans County	793	357	305	107	24	-	103	300	390	3.0
Holtsville CDP, Suffolk County	5 305	1 328	335	3 589	7	-	115	1 098	4 092	0.5
Homer village, Cortland County	1 367	1 206	103	25	-	-	116	492	759	-
Homer town, Cortland County	2 446	1 417	162	538	165	-	130	764	1 552	0.2
Honeoye Falls village, Monroe County	1 114	874	200	15	17	-	113	404	597	0.4
Hoosick town, Rensselaer County	2 616	51	242	1 905	199	-	214	1 066	1 336	1.6
Hoosick Falls village, Rensselaer County	1 382	40	174	1 048	25	-	139	676	567	3.0
Hope town, Hamilton County	158	-	-	117	25	-	2	44	112	1.3
Hopewell town, Ontario County	1 244	483	100	300	65	-	58	395	791	0.5
Hopewell Junction CDP, Dutchess County	906	152	59	660	26	-	37	200	669	2.4
Hopkinton town, St. Lawrence County	394	2	3	222	128	-	22	125	247	4.3
Horicon town, Warren County	644	8	39	414	113	-	18	228	398	0.6
Hornby town, Steuben County	613	146	17	183	123	-	37	180	396	2.1
Hornell city, Steuben County	3 596	3 265	133	46	59	-	674	1 422	1 500	2.3
Hornellsville town, Steuben County	1 669	1 233	79	126	66	-	101	646	922	1.5
Horseheads village, Chemung County	2 855	2 496	276	18	21	19	212	1 326	1 317	0.5
Horseheads town, Chemung County	7 956	6 591	830	225	177	26	628	3 051	4 277	0.7
Horseheads North CDP, Chemung County	1 107	1 061	20	-	26	-	19	309	779	-
Houghton CDP, Allegany County	310	248	26	8	11	-	20	156	134	-
Hounsfield town, Jefferson County	1 358	466	239	423	90	-	44	501	813	0.3
Howard town, Steuben County	504	96	37	105	122	-	19	146	339	2.0
Hudson city, Columbia County	2 951	1 816	689	386	27	-	918	1 384	649	3.6
Hudson Falls village, Washington County	2 876	2 206	381	210	43	-	336	1 339	1 201	4.9
Hume town, Allegany County	760	476	28	73	145	-	63	262	435	5.9
Humphrey town, Cattaraugus County	262	6	2	109	73	2	8	78	176	4.2
Hunter village, Greene County	230	-	67	136	15	-	30	99	101	0.9
Hunter town, Greene County	1 074	17	236	661	102	-	105	470	499	1.6
Huntington CDP, Suffolk County	7 075	2 170	312	4 451	54	7	232	2 040	4 803	0.1
Huntington town, Suffolk County	65 917	22 299	2 391	40 143	272	57	2 501	15 001	48 415	0.3
Huntington Bay village, Suffolk County	539	207	6	324	2	-	11	81	447	-
Huntington Station CDP, Suffolk County	9 729	2 527	614	6 330	8	18	703	2 985	6 041	1.1
Hurley CDP, Ulster County	1 435	18	75	1 272	20	-	72	399	964	0.4
Hurley town, Ulster County	2 694	13	129	2 339	91	-	133	787	1 774	0.6
Huron town, Wayne County	810	102	85	304	120	-	46	256	508	1.1
Hyde Park town, Dutchess County	7 395	285	729	5 831	114	-	303	2 227	4 865	0.6
Ilion village, Herkimer County	3 425	1 883	774	701	33	11	403	1 519	1 503	3.2
Independence town, Allegany County	389	272	16	6	40	-	36	148	205	3.1
Indian Lake town, Hamilton County	651	-	62	387	109	-	33	258	360	1.2
Inlet town, Hamilton County	192	-	7	120	12	-	13	77	102	2.6
Interlaken village, Seneca County	258	-	11	179	21	-	31	108	119	2.3
Inwood CDP, Nassau County	3 041	1 400	350	1 183	19	24	739	1 093	1 209	1.5
Ira town, Cayuga County	822	7	28	435	136	-	26	189	607	0.4
Irondequoit town, Monroe County	22 249	19 467	1 582	707	266	98	1 857	8 532	11 860	0.4
Irondequoit CDP, Monroe County	22 249	19 467	1 582	707	266	98	1 857	8 532	11 860	0.4
Irvington village, Westchester County	2 518	1 275	172	1 034	-	10	102	909	1 507	0.4
Ischua town, Cattaraugus County	343	-	18	153	109	-	18	102	223	2.0
Islandia village, Suffolk County	1 007	133	36	796	5	-	34	293	680	0.8
Island Park village, Nassau County	1 685	1 139	60	448	-	-	246	500	939	2.1
Islip CDP, Suffolk County	6 867	2 630	457	3 676	68	6	388	1 810	4 669	0.3
Islip town, Suffolk County	98 944	34 339	5 654	56 567	541	119	5 671	25 747	67 526	0.7
Islip Terrace CDP, Suffolk County	1 755	765	49	916	13	5	60	390	1 305	-
Italy town, Yates County	418	7	16	179	93	-	7	118	293	1.0
Ithaca city, Tompkins County	10 253	7 711	1 922	225	91	20	2 521	4 762	2 970	1.1
Ithaca town, Tompkins County	6 437	4 631	1 220	283	128	13	549	2 888	3 000	1.4
Jackson town, Washington County	692	2	62	449	98	-	13	241	438	1.9
Jamesport CDP, Suffolk County	607	162	23	407	7	-	36	180	391	-
Jamestown city, Chautauqua County	13 558	10 791	2 356	45	257	14	2 715	5 929	4 914	4.6
Jamestown West CDP, Chautauqua County	1 014	851	143	5	6	-	84	372	558	0.6
Jasper town, Steuben County	403	4	10	91	126	-	48	93	262	11.9
Java town, Wyoming County	807	311	35	215	149	-	21	216	570	0.7
Jay town, Essex County	918	3	55	736	93	-	43	299	576	1.4

Table 22. **Fuels and Equipment Characteristics: 2000**—Con.

[Data based on a sample (except Tables 65-68). For information on confidentiality protection, coverage, sampling error, and nonsampling error, see Appendix G.
For location of definitions, see "How to Use This Census Report"]

State County Place and County Subdivision	Occupied housing units	House heating fuel					Vehicles available			Percent no telephone service available
		Utility gas	Electricity	Fuel oil, kerosene, etc.	Coal or coke, wood, solar energy, or other fuel	None	None	1	2 or more	
PLACE AND COUNTY SUBDIVISION—Con.										
Jefferson town, Schoharie County	520	1	39	355	82	-	32	185	303	2.7
Jefferson Heights CDP, Greene County	375	62	31	252	23	-	51	121	203	-
Jefferson Valley-Yorktown CDP, Westchester County	5 420	1 323	821	3 138	28	-	391	1 374	3 655	0.1
Jeffersonville village, Sullivan County	162	-	19	130	6	-	29	57	76	1.2
Jericho CDP, Nassau County	4 552	1 896	624	1 978	33	-	165	861	3 526	-
Jerusalem town, Yates County	1 613	301	193	492	212	-	86	491	1 036	1.7
Jewett town, Greene County	405	9	72	241	40	-	22	131	252	0.5
Johnsburg town, Warren County	999	-	70	725	168	-	75	358	566	1.7
Johnson City village, Broome County	6 982	6 013	712	112	75	11	1 323	3 090	2 569	2.0
Johnstown city, Fulton County	3 576	2 839	197	461	42	-	382	1 563	1 631	0.8
Johnstown town, Fulton County	2 474	518	199	1 372	149	-	85	743	1 646	1.6
Jordan village, Onondaga County	501	383	105	9	4	-	41	230	230	0.8
Junius town, Seneca County	494	50	12	185	47	2	37	114	343	1.2
Kaser village, Rockland County	630	594	21	4	-	2	432	169	29	0.8
Keene town, Essex County	439	-	29	321	66	-	28	138	273	1.1
Keeseville village	704	5	43	579	28	-	72	272	360	4.3
Clinton County (part)	391	-	35	314	20	-	43	137	211	2.3
Essex County (part)	313	5	8	265	8	-	29	135	149	6.7
Kendall town, Orleans County	993	281	121	356	67	-	20	220	753	0.4
Kenmore village, Erie County	7 071	6 179	345	404	42	16	890	2 895	3 286	0.8
Kensington village, Nassau County	427	247	14	162	-	-	13	129	285	-
Kent town, Putnam County	4 868	12	965	3 564	93	-	192	1 166	3 510	-
Kerhonkson CDP, Ulster County	720	20	34	560	20	-	62	303	355	1.9
Kiantone town, Chautauqua County	526	418	13	25	36	-	9	125	392	1.3
Kinderhook village, Columbia County	543	2	67	438	11	-	29	195	319	-
Kinderhook town, Columbia County	3 165	4	574	2 272	157	-	146	1 009	2 010	0.2
Kingsbury town, Washington County	4 491	2 704	537	983	126	-	399	1 845	2 247	3.2
Kings Park CDP, Suffolk County	5 462	1 521	393	3 501	17	-	406	1 216	3 840	0.3
Kings Point village, Nassau County	1 401	782	36	563	15	-	5	273	1 123	0.5
Kingston city, Ulster County	9 871	4 832	1 126	3 558	79	25	2 010	4 163	3 698	2.3
Kingston town, Ulster County	356	2	5	289	12	-	12	99	245	0.6
Kirkland town, Oneida County	3 419	2 204	431	637	105	2	210	1 238	1 971	0.5
Kirkwood town, Broome County	2 247	595	269	1 136	133	-	103	745	1 399	0.3
Kiryas Joel village, Orange County	2 250	1 719	450	7	-	-	1 300	888	62	0.5
Knox town, Albany County	952	15	51	715	100	-	44	175	733	0.4
Kortright town, Delaware County	592	4	46	410	84	-	24	196	372	1.2
Lackawanna city, Erie County	8 211	7 772	201	99	68	5	1 954	3 356	2 901	2.9
Lacona village, Oswego County	244	185	26	13	11	-	34	91	119	6.6
La Fargeville CDP, Jefferson County	229	5	52	138	16	-	43	74	112	0.9
LaFayette town, Onondaga County	1 826	385	179	969	128	-	63	560	1 203	0.3
La Grange town, Dutchess County	5 055	205	390	4 300	104	-	114	1 033	3 908	0.6
Lake Carmel CDP, Putnam County	3 019	12	543	2 289	33	-	88	748	2 183	-
Lake Erie Beach CDP, Erie County	1 728	1 632	25	9	35	-	79	599	1 050	-
Lake George village, Warren County	449	238	73	114	19	-	33	198	218	4.5
Lake George town, Warren County	1 533	335	234	669	89	-	76	542	915	1.8
Lake Grove village, Suffolk County	3 429	872	151	2 331	12	-	110	767	2 552	0.4
Lake Katrine CDP, Ulster County	805	270	47	425	-	-	37	375	393	0.6
Lakeland CDP, Onondaga County	1 074	590	449	12	8	-	56	363	655	0.7
Lake Luzerne town, Warren County	1 264	-	65	926	84	5	68	444	752	2.5
Lake Luzerne-Hadley CDP	838	-	95	616	37	-	66	363	409	2.5
Saratoga County (part)	355	-	60	240	26	-	31	138	186	1.1
Warren County (part)	483	-	35	376	11	-	35	225	223	3.5
Lake Mohegan CDP, Westchester County	1 961	461	158	1 258	16	-	91	490	1 380	0.4
Lake Placid village, Essex County	1 303	2	894	362	21	3	223	639	441	3.3
Lake Pleasant town, Hamilton County	388	-	44	193	50	-	20	133	235	2.3
Lake Ronkonkoma CDP, Suffolk County	6 693	1 456	231	4 919	29	7	487	1 745	4 461	1.0
Lake Success village, Nassau County	798	418	11	361	-	6	18	158	622	-
Lakeview CDP, Nassau County	1 525	690	45	763	21	-	97	453	975	0.5
Lakewood village, Chautauqua County	1 472	1 320	109	17	9	-	98	592	782	0.5
Lancaster village, Erie County	4 726	4 444	225	9	31	-	413	1 976	2 337	0.2
Lancaster town, Erie County	15 053	14 170	681	19	133	-	979	5 041	9 033	0.3
Lansing village, Tompkins County	1 569	931	483	94	-	-	83	935	551	0.4
Lansing town, Tompkins County	4 363	1 766	924	1 054	177	7	166	1 842	2 355	0.2
Lapeer town, Cortland County	245	2	16	130	44	-	4	70	171	0.8
Larchmont village, Westchester County	2 418	1 314	32	1 008	7	-	193	960	1 265	-
Lattingtown village, Nassau County	633	91	19	508	-	-	16	110	507	-
Laurel CDP, Suffolk County	446	78	11	348	2	-	27	104	315	0.7
Laurel Hollow village, Nassau County	618	15	18	574	5	-	9	91	518	0.5
Laurens village, Otsego County	115	-	20	70	7	-	12	52	51	1.7
Laurens town, Otsego County	967	5	91	552	166	5	24	290	653	0.2
Lawrence village, Nassau County	2 113	1 388	55	612	34	24	157	646	1 310	-
Lawrence town, St. Lawrence County	580	8	11	448	88	-	28	184	368	3.8
Lebanon town, Madison County	501	9	51	299	86	-	13	161	327	5.0
Ledyard town, Cayuga County	609	9	44	388	34	-	17	198	394	1.6
Lee town, Oneida County	2 563	997	168	1 028	166	-	183	712	1 668	0.7
Leeds CDP, Greene County	167	-	27	115	-	-	25	60	82	5.4
Leicester village, Livingston County	180	152	9	10	3	-	8	59	113	-
Leicester town, Livingston County	849	420	39	223	32	-	41	240	568	1.2
Lenox town, Madison County	3 485	2 078	371	727	108	-	317	1 336	1 832	0.8
Leon town, Cattaraugus County	377	51	5	43	207	-	109	84	184	26.0
Le Ray town, Jefferson County	4 994	2 829	1 172	572	151	20	277	1 831	2 886	0.7
Le Roy village, Genesee County	1 867	1 498	238	71	23	-	202	775	890	0.4
Le Roy town, Genesee County	3 036	1 963	348	453	92	-	216	1 152	1 668	1.1
Levittown CDP, Nassau County	17 206	1 708	490	14 786	148	18	796	4 151	12 259	0.3
Lewis town, Essex County	471	-	23	356	63	-	15	157	299	3.6
Lewis town, Lewis County	292	-	45	133	98	2	7	79	206	0.7

Table 22. **Fuels and Equipment Characteristics: 2000**—Con.

[Data based on a sample (except Tables 65-68). For information on confidentiality protection, coverage, sampling error, and nonsampling error, see Appendix G.
For location of definitions, see "How to Use This Census Report"]

State County Place and County Subdivision	Occupied housing units	House heating fuel					Vehicles available			Percent no telephone service available
		Utility gas	Electricity	Fuel oil, kerosene, etc.	Coal or coke, wood, solar energy, or other fuel	None	None	1	2 or more	
PLACE AND COUNTY SUBDIVISION—Con.										
Lewisboro town, Westchester County	4 218	30	970	3 094	50	-	55	824	3 339	-
Lewiston village, Niagara County	1 268	1 025	87	150	-	-	65	564	639	0.5
Lewiston town, Niagara County	5 882	4 980	256	430	47	-	210	1 832	3 840	0.2
Lexington town, Greene County	372	-	30	263	51	-	24	153	195	1.1
Leyden town, Lewis County	681	3	64	483	91	-	29	224	428	5.7
Liberty village, Sullivan County	1 688	51	306	1 208	58	-	475	606	607	2.7
Liberty town, Sullivan County	3 702	74	595	2 583	184	-	635	1 471	1 596	2.1
Lido Beach CDP, Nassau County	1 129	390	334	398	-	-	39	470	620	-
Lima village, Livingston County	769	571	143	31	13	4	47	271	451	0.5
Lima town, Livingston County	1 553	780	225	296	41	4	77	478	998	0.3
Lime Lake-Machias CDP, Cattaraugus County	538	415	25	16	40	-	38	203	297	5.4
Limestone village, Cattaraugus County	170	129	22	4	13	-	16	64	90	2.4
Lincklaen town, Chenango County	148	-	14	85	27	-	10	42	96	4.7
Lincoln town, Madison County	656	39	42	394	61	-	19	166	471	1.4
Lincolndale CDP, Westchester County	677	22	183	456	-	-	-	188	489	-
Lincoln Park CDP, Ulster County	1 065	291	155	579	-	-	143	493	429	-
Lindenhurst village, Suffolk County	9 069	3 251	221	5 499	31	6	552	2 509	6 008	0.6
Lindley town, Steuben County	697	318	28	84	139	-	31	198	468	3.7
Lisbon town, St. Lawrence County	1 468	119	64	964	219	-	118	461	889	5.1
Lisle village, Broome County	117	1	8	81	7	-	12	40	65	1.7
Lisle town, Broome County	971	4	73	515	128	-	57	303	611	5.1
Litchfield town, Herkimer County	509	3	31	355	62	-	11	133	365	0.4
Little Falls city, Herkimer County	2 333	1 899	171	219	24	7	405	1 169	759	2.3
Little Falls town, Herkimer County	576	106	21	369	51	-	18	156	402	0.3
Little Valley village, Cattaraugus County	426	298	114	4	6	-	50	213	163	3.1
Little Valley town, Cattaraugus County	682	428	152	45	33	-	56	282	344	3.7
Liverpool village, Onondaga County	1 154	1 059	70	5	-	-	96	487	571	0.9
Livingston town, Columbia County	1 332	12	178	1 028	37	-	49	522	761	0.5
Livingston Manor CDP, Sullivan County	523	9	74	402	12	-	104	153	266	6.5
Livonia village, Livingston County	533	335	59	129	4	1	35	173	325	-
Livonia town, Livingston County	2 693	878	463	748	183	1	117	731	1 845	1.0
Lloyd town, Ulster County	3 626	869	481	2 057	113	6	166	1 190	2 270	1.1
Lloyd Harbor village, Suffolk County	1 147	57	33	1 018	-	5	7	122	1 018	-
Locke town, Cayuga County	704	169	52	302	77	2	45	214	445	3.4
Lockport city, Niagara County	9 459	7 492	1 052	629	59	36	1 274	4 014	4 171	2.4
Lockport town, Niagara County	7 537	5 436	1 065	776	75	16	403	2 667	4 467	0.8
Locust Valley CDP, Nassau County	1 279	409	44	802	-	-	142	331	806	0.5
Lodi village, Seneca County	116	2	7	83	11	-	4	37	75	-
Lodi town, Seneca County	559	4	40	258	91	3	27	166	366	3.2
Long Beach city, Nassau County	14 923	7 688	1 669	5 280	80	59	2 085	7 030	5 808	0.8
Long Lake town, Hamilton County	383	2	11	250	51	2	19	144	220	2.6
Lorenz Park CDP, Columbia County	877	419	235	182	-	-	91	404	382	2.4
Lorraine town, Jefferson County	323	3	12	178	66	-	19	95	209	4.0
Louisville town, St. Lawrence County	1 279	203	286	664	85	14	54	417	808	2.4
Lowville village, Lewis County	1 391	154	192	932	107	-	187	455	749	1.0
Lowville town, Lewis County	1 802	182	231	1 156	215	-	242	566	994	1.3
Lumberland town, Sullivan County	781	8	50	575	71	2	42	281	458	1.3
Lyme town, Jefferson County	829	5	78	470	81	-	47	261	521	1.8
Lynbrook village, Nassau County	7 361	3 286	141	3 791	46	33	702	2 836	3 823	0.1
Lyncourt CDP, Onondaga County	1 939	1 773	123	7	25	-	191	888	860	0.6
Lyndon town, Cattaraugus County	249	-	4	89	74	-	8	86	155	4.8
Lyndonville village, Orleans County	326	254	35	29	4	-	17	110	199	0.3
Lyon Mountain CDP, Clinton County	220	-	4	197	11	-	43	63	114	-
Lyons village, Wayne County	1 500	1 247	139	34	30	-	231	548	721	2.4
Lyons town, Wayne County	2 172	1 299	231	361	112	-	257	762	1 153	2.8
Lyonsdale town, Lewis County	477	10	28	291	91	-	33	150	294	3.4
Lyons Falls village, Lewis County	233	7	17	187	11	-	6	102	125	5.6
Lysander town, Onondaga County	7 139	4 981	677	900	230	8	295	2 032	4 812	0.3
McDonough town, Chenango County	357	5	6	214	69	-	13	119	225	4.5
Macedon village, Wayne County	565	445	71	30	11	-	33	174	358	0.4
Macedon town, Wayne County	3 236	1 645	299	793	158	9	79	989	2 168	0.9
McGraw village, Cortland County	377	308	14	40	12	-	35	114	228	1.6
Machias town, Cattaraugus County	917	502	34	138	95	-	53	314	550	3.7
Macomb town, St. Lawrence County	312	3	6	205	78	2	22	108	182	6.1
Madison village, Madison County	139	-	2	107	5	-	10	61	68	7.9
Madison town, Madison County	1 130	4	128	722	105	-	49	428	653	3.9
Madrid town, St. Lawrence County	641	218	13	310	70	-	37	194	410	0.9
Mahopac CDP, Putnam County	2 932	173	444	2 228	22	16	126	683	2 123	0.3
Maine town, Broome County	2 036	139	169	1 271	174	-	75	659	1 302	-
Malden CDP, Ulster County	169	75	24	52	15	-	10	43	116	-
Malone village, Franklin County	2 589	63	301	1 996	122	-	458	1 188	943	1.6
Malone town, Franklin County	4 114	77	358	3 201	288	8	548	1 671	1 895	1.8
Malta town, Saratoga County	5 295	2 859	630	1 138	129	7	79	1 845	3 371	1.2
Malverne village, Nassau County	3 110	1 518	53	1 532	-	-	205	735	2 170	-
Malverne Park Oaks CDP, Nassau County	177	77	11	89	-	-	-	43	134	-
Mamakating town, Sullivan County	4 153	37	200	3 032	208	6	253	1 429	2 471	0.7
Mamaroneck village, Westchester County	7 074	3 675	479	2 747	56	17	816	2 564	3 694	1.5
Mamaroneck town, Westchester County	10 929	5 944	479	4 237	87	17	980	4 075	5 874	0.9
Manchester village, Ontario County	650	592	27	13	9	-	31	278	341	-
Manchester town, Ontario County	3 589	2 159	322	473	159	-	285	1 193	2 111	0.3
Manhasset CDP, Nassau County	2 831	1 469	112	1 212	32	-	205	992	1 634	-
Manhasset Hills CDP, Nassau County	1 224	838	21	365	-	-	52	199	973	0.3
Manhattan borough, New York County	738 644	278 978	104 981	300 758	25 206	14 191	572 094	149 476	17 074	2.4
Manheim town, Herkimer County	1 296	744	80	365	68	-	118	520	658	3.2
Manlius village, Onondaga County	2 077	1 685	294	62	26	-	189	830	1 058	0.8
Manlius town, Onondaga County	12 553	10 412	1 208	668	121	6	569	3 968	8 016	0.4
Mannsville village, Jefferson County	146	102	10	8	24	-	8	35	103	-
Manorhaven village, Nassau County	2 401	1 101	311	950	8	-	89	1 071	1 241	1.3
Manorville CDP, Suffolk County	4 127	1 746	457	1 783	49	7	233	1 173	2 721	0.3

Table 22. **Fuels and Equipment Characteristics: 2000**—Con.

[Data based on a sample (except Tables 65-68). For information on confidentiality protection, coverage, sampling error, and nonsampling error, see Appendix G.
For location of definitions, see "How to Use This Census Report"]

State County Place and County Subdivision	Occupied housing units	House heating fuel					Vehicles available			Percent no telephone service available
		Utility gas	Electricity	Fuel oil, kerosene, etc.	Coal or coke, wood, solar energy, or other fuel	None	None	1	2 or more	
PLACE AND COUNTY SUBDIVISION—Con.										
Mansfield town, Cattaraugus County	312	30	27	104	75	-	15	95	202	2.2
Marathon village, Cortland County	421	5	266	120	24	-	29	185	207	1.4
Marathon town, Cortland County	805	7	328	306	97	-	40	287	478	1.2
Marbletown town, Ulster County	2 386	17	135	1 721	155	-	99	833	1 454	-
Marcellus village, Onondaga County	787	601	147	22	5	4	67	367	353	2.9
Marcellus town, Onondaga County	2 388	1 486	208	508	108	9	79	736	1 573	1.0
Marcy town, Oneida County	2 001	762	165	953	105	-	50	642	1 309	0.9
Margaretville village, Delaware County	279	4	30	204	9	-	31	121	127	0.7
Mariaville Lake CDP, Schenectady County	255	-	18	152	37	-	12	60	183	-
Marilla town, Erie County	2 021	1 814	42	32	72	-	68	456	1 497	-
Marion town, Wayne County	1 759	705	237	544	120	-	53	513	1 193	0.6
Marlboro CDP, Ulster County	934	15	149	710	15	-	63	388	483	1.6
Marlborough town, Ulster County	3 038	86	349	2 384	69	-	138	1 015	1 885	0.7
Marshall town, Oneida County	784	218	18	430	79	-	34	217	533	1.9
Martinsburg town, Lewis County	462	13	9	278	129	3	28	129	305	0.6
Maryland town, Otsego County	773	2	58	516	99	-	44	219	510	0.8
Masonville town, Delaware County	539	-	36	328	85	-	6	169	364	0.9
Massapequa CDP, Nassau County	7 417	2 217	111	5 013	32	6	296	1 583	5 538	-
Massapequa Park village, Nassau County	5 762	1 525	184	4 036	-	-	185	1 358	4 219	-
Massena village, St. Lawrence County	4 795	3 204	910	581	42	14	599	2 099	2 097	1.6
Massena town, St. Lawrence County	5 510	3 225	1 216	931	49	14	605	2 424	2 481	1.4
Mastic CDP, Suffolk County	4 469	80	203	4 042	47	7	243	1 093	3 133	1.0
Mastic Beach CDP, Suffolk County	3 755	22	257	3 339	13	19	279	1 225	2 251	1.6
Matinecock village, Nassau County	299	69	11	215	1	-	3	65	231	-
Mattituck CDP, Suffolk County	1 657	123	91	1 390	31	-	50	502	1 105	0.4
Mattydale CDP, Onondaga County	2 634	2 302	218	47	24	-	284	1 155	1 195	0.8
Maybrook village, Orange County	1 043	672	234	113	8	-	72	306	665	1.9
Mayfield village, Fulton County	306	2	12	270	9	-	19	101	186	1.0
Mayfield town, Fulton County	2 535	34	216	1 655	269	-	160	764	1 611	0.9
Mayville village, Chautauqua County	682	385	260	13	13	-	76	290	316	2.2
Mechanicstown CDP, Orange County	2 230	1 534	326	301	18	8	323	865	1 042	0.3
Mechanicville city, Saratoga County	2 219	1 556	290	335	30	-	315	999	905	0.3
Medford CDP, Suffolk County	6 791	1 091	123	5 498	9	-	238	1 562	4 991	0.3
Medina village, Orleans County	2 571	1 953	334	200	4	18	329	1 176	1 066	2.1
Medusa CDP, Albany County	152	2	5	124	11	-	5	38	109	1.3
Melrose Park CDP, Cayuga County	908	868	-	20	3	-	30	288	590	-
Melville CDP, Suffolk County	4 931	2 864	198	1 787	37	-	174	952	3 805	0.1
Menands village, Albany County	1 903	1 448	247	155	13	15	146	999	758	-
Mendon town, Monroe County	3 070	1 806	418	588	75	-	124	772	2 174	0.1
Mentz town, Cayuga County	932	421	61	268	53	7	77	321	534	1.4
Meredith town, Delaware County	617	-	49	367	108	-	29	182	406	1.1
Meridian village, Cayuga County	116	-	3	93	5	-	3	39	74	-
Merrick CDP, Nassau County	7 524	3 178	159	4 146	22	-	241	1 590	5 693	0.4
Mexico village, Oswego County	655	448	129	37	16	3	68	246	341	1.1
Mexico town, Oswego County	1 934	500	188	560	146	9	154	547	1 233	0.6
Middleburgh town, Schoharie County	1 385	3	151	930	172	4	93	477	815	0.8
Middleburgh village, Schoharie County	595	3	125	408	22	4	66	246	283	1.8
Middlebury town, Wyoming County	525	212	12	152	83	-	18	139	368	0.6
Middlefield town, Otsego County	792	12	99	503	102	-	30	226	536	0.6
Middle Island CDP, Suffolk County	3 738	1 875	326	1 415	15	-	271	1 442	2 025	0.5
Middleport village, Niagara County	756	539	95	96	12	-	35	306	415	0.9
Middlesex town, Yates County	521	5	46	198	120	-	22	146	353	2.5
Middletown town, Delaware County	1 672	21	140	1 023	188	-	178	663	831	1.0
Middletown city, Orange County	9 478	7 582	1 223	448	53	16	1 866	3 623	3 989	2.4
Middleville village, Herkimer County	202	3	4	172	12	-	8	72	122	1.5
Milan town, Dutchess County	882	-	96	659	66	-	21	241	620	0.5
Milford village, Otsego County	197	-	24	146	8	-	2	71	124	3.0
Milford town, Otsego County	1 207	4	95	747	132	-	49	424	734	2.8
Millbrook village, Dutchess County	679	13	162	471	6	-	87	297	295	1.9
Miller Place CDP, Suffolk County	3 411	377	195	2 746	20	-	91	608	2 712	-
Millerton village, Dutchess County	376	6	34	299	4	-	20	170	186	0.5
Mill Neck village, Nassau County	275	43	7	221	2	-	7	38	230	-
Millport village, Chemung County	116	101	1	9	2	-	12	68	36	2.6
Milo town, Yates County	2 812	1 313	793	372	107	16	392	1 109	1 311	0.6
Milton town, Saratoga County	6 396	3 200	638	1 653	245	7	438	2 012	3 946	0.8
Milton CDP, Saratoga County	973	819	17	100	28	-	55	188	730	-
Milton CDP, Ulster County	465	44	55	334	10	-	13	136	316	-
Mina town, Chautauqua County	453	180	17	86	68	2	27	152	274	2.2
Minden town, Montgomery County	1 685	704	71	682	113	-	180	600	905	3.8
Mineola village, Nassau County	7 479	3 441	357	3 575	12	-	727	2 942	3 810	0.6
Minerva town, Essex County	319	-	15	221	68	-	17	87	215	2.8
Minetto CDP, Oswego County	407	351	23	15	12	-	20	124	263	0.5
Minetto town, Oswego County	635	551	27	22	18	2	28	176	431	0.3
Mineville-Witherbee CDP, Essex County	622	-	7	536	27	-	62	220	340	1.1
Minisink town, Orange County	1 182	379	27	687	34	-	51	308	823	0.2
Minoa village, Onondaga County	1 264	1 037	189	15	15	-	62	354	848	1.3
Mohawk village, Herkimer County	1 145	661	305	173	-	-	137	533	475	3.0
Mohawk town, Montgomery County	1 492	447	141	690	109	1	78	566	848	2.6
Moira town, Franklin County	1 128	8	69	927	92	-	123	409	596	3.6
Monroe village, Orange County	2 563	1 808	103	597	10	6	169	620	1 774	0.6
Monroe town, Orange County	8 249	5 009	736	2 232	53	28	1 659	2 562	4 028	0.5
Monsey CDP, Rockland County	3 013	2 866	89	12	-	19	439	1 412	1 162	0.6
Montague town, Lewis County	41	-	-	19	12	-	2	4	35	-
Montauk CDP, Suffolk County	1 593	31	276	909	44	16	73	668	852	3.9
Montebello village, Rockland County	1 127	1 047	-	48	18	6	-	143	984	0.5
Montezuma town, Cayuga County	498	128	24	176	54	-	20	127	351	1.8
Montgomery village, Orange County	1 299	1 002	89	195	13	-	52	365	882	-
Montgomery town, Orange County	7 273	2 536	702	3 594	105	16	508	2 012	4 753	0.8
Monticello village, Sullivan County	2 571	107	627	1 480	44	13	682	1 188	701	5.0

Table 22. **Fuels and Equipment Characteristics: 2000**—Con.

[Data based on a sample (except Tables 65-68). For information on confidentiality protection, coverage, sampling error, and nonsampling error, see Appendix G.
For location of definitions, see "How to Use This Census Report"]

State County Place and County Subdivision	Occupied housing units	House heating fuel					Vehicles available			Percent no telephone service available
		Utility gas	Electricity	Fuel oil, kerosene, etc.	Coal or coke, wood, solar energy, or other fuel	None	None	1	2 or more	
PLACE AND COUNTY SUBDIVISION—Con.										
Montour town, Schuyler County	1 014	484	128	202	80	2	81	442	491	1.0
Montour Falls village, Schuyler County	710	494	117	40	17	2	74	367	269	1.4
Mooers CDP, Clinton County	184	-	14	148	14	-	23	42	119	-
Mooers town, Clinton County	1 264	-	31	1 024	156	-	105	306	853	3.1
Moravia village, Cayuga County	543	216	86	219	13	-	89	204	250	2.8
Moravia town, Cayuga County	1 003	273	95	479	81	-	111	302	590	1.5
Moreau town, Saratoga County	5 128	2 722	496	1 331	222	10	367	1 661	3 100	1.0
Morehouse town, Hamilton County	54	-	-	27	9	-	-	14	40	3.7
Moriah town, Essex County	1 894	-	74	1 621	97	-	168	753	973	1.2
Moriches CDP, Suffolk County	1 127	362	285	446	-	6	48	454	625	-
Morris village, Otsego County	257	4	19	199	9	-	20	111	126	0.8
Morris town, Otsego County	737	31	53	455	85	-	43	244	450	1.9
Morrisonville CDP, Clinton County	625	27	72	496	21	6	67	188	370	2.1
Morristown village, St. Lawrence County	180	-	13	148	4	-	13	80	87	2.2
Morristown town, St. Lawrence County	814	3	44	577	75	-	34	304	476	2.8
Morrisville village, Madison County	363	241	53	48	19	-	29	175	159	5.0
Mount Hope town, Orange County	1 582	13	69	1 326	83	4	57	420	1 105	0.4
Mount Ivy CDP, Rockland County	2 693	2 094	345	213	15	9	109	1 128	1 456	0.8
Mount Kisco village, Westchester County	3 993	1 693	405	1 728	21	116	507	1 792	1 694	0.4
Mount Kisco town, Westchester County	3 993	1 693	405	1 728	21	116	507	1 792	1 694	0.4
Mount Morris village, Livingston County	1 307	1 102	124	36	12	-	128	533	646	2.4
Mount Morris town, Livingston County	1 782	1 160	132	224	92	-	128	683	971	1.8
Mount Pleasant town, Westchester County	13 737	5 359	686	7 408	64	21	1 019	3 862	8 856	0.6
Mount Sinai CDP, Suffolk County	2 657	248	274	2 099	12	-	43	515	2 099	-
Mount Vernon city, Westchester County	25 729	9 043	1 734	13 602	387	190	7 664	10 809	7 256	2.0
Munnsville village, Madison County	165	-	20	113	19	-	11	76	78	0.6
Munsey Park village, Nassau County	817	396	7	414	-	-	29	115	673	-
Munsons Corners CDP, Cortland County	1 065	747	181	88	30	-	82	504	479	-
Murray town, Orleans County	1 886	762	424	473	72	-	119	654	1 113	2.2
Muttontown village, Nassau County	1 006	284	52	648	8	-	22	111	873	1.0
Myers Corner CDP, Dutchess County	1 788	763	50	916	31	-	29	259	1 500	0.4
Nanticoke town, Broome County	629	-	40	287	78	-	36	194	399	2.4
Nanuet CDP, Rockland County	5 976	5 417	401	91	-	-	434	1 942	3 600	0.7
Napanoch CDP, Ulster County	460	13	29	396	3	-	51	170	239	3.0
Napeague CDP, Suffolk County	109	-	4	69	-	-	7	38	64	-
Naples village, Ontario County	464	188	47	212	8	-	52	204	208	3.0
Naples town, Ontario County	986	252	84	408	67	-	70	358	558	3.0
Napoli town, Cattaraugus County	380	35	82	73	119	-	33	95	252	6.8
Narrowsburg CDP, Sullivan County	199	-	8	166	15	-	15	81	103	2.5
Nassau village, Rensselaer County	490	2	80	370	6	3	61	168	261	1.8
Nassau town, Rensselaer County	1 849	3	180	1 427	139	3	112	494	1 243	0.8
Natural Bridge CDP, Jefferson County	129	8	-	101	12	-	8	58	63	9.3
Nedrow CDP, Onondaga County	861	775	23	27	11	-	113	358	390	0.8
Nelliston village, Montgomery County	258	139	3	89	10	2	12	118	128	1.9
Nelson town, Madison County	731	28	74	414	102	-	21	204	506	0.3
Nelsonville village, Putnam County	222	2	27	178	3	-	6	86	130	-
Nesconset CDP, Suffolk County	3 964	969	252	2 709	8	-	146	637	3 181	0.3
Neversink town, Sullivan County	1 346	5	109	814	175	-	78	407	861	1.0
New Albion town, Cattaraugus County	808	518	43	32	113	-	47	294	467	2.4
Newark village, Wayne County	3 815	2 995	614	54	16	16	578	1 646	1 591	3.3
Newark Valley village, Tioga County	395	-	41	296	30	-	32	150	213	0.5
Newark Valley town, Tioga County	1 486	30	91	890	216	-	73	397	1 016	3.9
New Baltimore town, Greene County	1 269	7	8	1 083	96	-	56	300	913	-
New Berlin village, Chenango County	423	5	60	321	17	-	46	184	193	3.8
New Berlin town, Chenango County	1 087	67	87	723	124	-	70	416	601	2.1
New Bremen town, Lewis County	913	23	35	461	337	-	24	217	672	2.4
Newburgh city, Orange County	9 147	5 464	1 444	1 840	135	25	3 045	3 363	2 739	4.8
Newburgh town, Orange County	9 761	2 431	1 057	5 741	112	9	384	2 330	7 047	0.2
New Cassel CDP, Nassau County	2 972	1 085	247	1 524	36	-	486	1 070	1 416	3.2
New Castle town, Westchester County	5 732	1 441	103	4 156	15	-	110	1 016	4 606	0.1
New City CDP, Rockland County	11 077	10 505	291	227	21	-	253	2 041	8 783	0.3
Newcomb town, Essex County	211	-	12	178	14	-	8	82	121	0.9
Newfane CDP, Niagara County	1 143	937	72	111	8	-	40	400	703	2.5
Newfane town, Niagara County	3 597	2 453	143	674	82	-	130	1 163	2 304	1.1
Newfield town, Tompkins County	2 033	646	174	690	219	-	113	699	1 221	1.8
Newfield Hamlet CDP, Tompkins County	322	239	35	31	11	-	33	83	206	-
New Hartford village, Oneida County	857	630	104	105	10	4	115	312	430	-
New Hartford town, Oneida County	8 606	6 401	1 111	886	118	4	581	3 235	4 790	0.6
New Haven town, Oswego County	1 063	9	40	389	102	-	56	348	659	0.4
New Hempstead village, Rockland County	1 285	1 245	12	16	-	6	7	224	1 054	-
New Hudson town, Allegany County	267	6	12	103	80	-	28	64	175	6.7
New Hyde Park village, Nassau County	3 291	1 541	82	1 651	-	-	270	1 171	1 850	0.8
New Lebanon town, Columbia County	983	3	50	802	62	-	59	328	596	2.2
New Lisbon town, Otsego County	431	-	22	243	94	-	10	147	274	2.6
New Paltz village, Ulster County	1 897	127	503	1 028	47	7	332	732	833	0.9
New Paltz town, Ulster County	4 455	160	888	2 961	131	7	521	1 497	2 437	0.8
Newport village, Herkimer County	264	2	34	209	16	-	20	122	122	0.8
Newport town, Herkimer County	833	10	45	664	89	4	35	282	516	0.7
New Rochelle city, Westchester County	26 189	12 475	1 431	11 507	225	119	4 514	10 139	11 536	1.2
New Scotland town, Albany County	3 342	1 133	238	1 671	130	-	103	873	2 366	0.8
New Square village, Rockland County	831	769	35	10	-	-	613	167	51	-
Newstead town, Erie County	3 371	1 894	586	449	82	7	216	1 278	1 877	1.2
New Suffolk CDP, Suffolk County	169	60	14	90	1	-	8	78	83	-
New Windsor CDP, Orange County	3 459	1 693	375	1 358	-	7	308	1 183	1 968	0.6
New Windsor town, Orange County	8 398	3 781	729	3 480	60	17	634	2 813	4 951	0.5
New York city	3 021 588	1 601 078	246 026	996 605	58 438	38 856	1 682 946	955 165	383 477	2.6
Bronx County	463 212	200 824	48 312	182 853	11 415	7 123	285 309	133 331	44 572	4.7
Kings County	880 727	531 682	45 733	248 020	13 170	11 096	501 803	291 238	87 686	3.0

Table 22. **Fuels and Equipment Characteristics: 2000**—Con.

[Data based on a sample (except Tables 65-68). For information on confidentiality protection, coverage, sampling error, and nonsampling error, see Appendix G.
For location of definitions, see "How to Use This Census Report"]

State County Place and County Subdivision	Occupied housing units	House heating fuel					Vehicles available			Percent no telephone service available
		Utility gas	Electricity	Fuel oil, kerosene, etc.	Coal or coke, wood, solar energy, or other fuel	None	None	1	2 or more	
PLACE AND COUNTY SUBDIVISION—Con.										
New York city—Con.										
New York County	738 644	278 978	104 981	300 758	25 206	14 191	572 094	149 476	17 074	2.4
Queens County	782 664	463 057	42 258	243 152	7 919	5 872	295 049	321 337	166 278	1.5
Richmond County	156 341	126 537	4 742	21 822	728	574	28 691	59 783	67 867	1.1
New York Mills village, Oneida County	1 540	1 113	328	54	10	19	272	715	553	1.2
Niagara town, Niagara County	3 609	3 240	86	249	6	10	209	1 532	1 868	1.2
Niagara Falls city, Niagara County	24 101	20 005	1 948	1 739	90	29	5 434	10 221	8 446	2.7
Nichols village, Tioga County	215	-	14	177	13	-	17	54	144	0.5
Nichols town, Tioga County	966	9	47	693	151	-	40	258	668	1.7
Niles town, Cayuga County	476	5	27	254	64	2	16	115	345	2.5
Niskayuna town, Schenectady County	7 777	6 588	260	869	51	-	488	2 255	5 034	0.1
Niskayuna CDP, Schenectady County	1 919	1 671	25	223	-	-	37	744	1 138	-
Nissequogue village, Suffolk County	533	-	26	485	8	-	2	69	462	0.4
Niverville CDP, Columbia County	652	-	99	455	54	-	26	202	424	-
Norfolk CDP, St. Lawrence County	580	429	75	62	7	-	59	266	255	1.2
Norfolk town, St. Lawrence County	1 803	686	216	699	121	-	111	643	1 049	3.1
North Amityville CDP, Suffolk County	5 067	1 041	774	2 944	82	21	704	2 199	2 164	3.2
Northampton town, Fulton County	1 163	3	77	872	104	-	91	416	656	2.4
Northampton CDP, Suffolk County	150	81	16	49	4	-	15	31	104	-
North Babylon CDP, Suffolk County	6 112	2 252	295	3 457	42	-	338	1 519	4 255	0.2
North Ballston Spa CDP, Saratoga County	528	335	27	137	9	-	20	168	340	-
North Bay Shore CDP, Suffolk County	3 793	1 768	89	1 828	-	22	243	1 085	2 465	1.8
North Bellmore CDP, Nassau County	6 555	1 372	171	4 938	32	-	321	1 575	4 659	0.1
North Bellport CDP, Suffolk County	2 381	377	84	1 895	20	-	202	691	1 488	2.1
North Boston CDP, Erie County	1 084	972	52	7	41	-	67	355	662	-
North Castle town, Westchester County	3 583	884	105	2 552	-	-	64	581	2 938	0.2
North Collins village, Erie County	414	390	8	3	13	-	33	176	205	1.7
North Collins town, Erie County	1 254	852	41	143	88	-	76	392	786	1.3
North Dansville town, Livingston County	2 320	1 849	232	107	63	9	309	908	1 103	2.5
North East town, Dutchess County	1 146	6	88	870	58	-	51	425	670	0.5
Northeast Ithaca CDP, Tompkins County	1 040	881	135	13	5	-	30	516	494	-
North Elba town, Essex County	2 944	9	1 506	1 260	107	3	290	1 298	1 356	1.9
North Great River CDP, Suffolk County	1 156	393	49	681	6	-	31	203	922	-
North Greenbush town, Rensselaer County	4 164	2 247	470	1 233	101	1	152	1 430	2 582	0.6
North Harmony town, Chautauqua County	942	429	59	142	126	-	9	307	626	0.8
North Haven village, Suffolk County	338	7	20	278	2	-	20	125	193	-
North Hempstead town, Nassau County	76 820	35 228	4 542	35 976	300	56	5 634	24 138	47 048	0.4
North Hills village, Nassau County	1 808	573	1 201	34	-	-	48	362	1 398	-
North Hornell village, Steuben County	306	294	6	2	-	-	20	127	159	2.3
North Hudson town, Essex County	116	-	-	81	20	-	8	39	69	5.2
North Lindenhurst CDP, Suffolk County	3 808	1 004	124	2 594	33	8	266	1 069	2 473	-
North Lynbrook CDP, Nassau County	217	72	13	119	-	5	11	88	118	-
North Massapequa CDP, Nassau County	6 281	1 504	56	4 667	6	-	236	1 510	4 535	0.1
North Merrick CDP, Nassau County	3 963	1 292	77	2 564	13	-	193	931	2 839	0.2
North New Hyde Park CDP, Nassau County	5 032	2 531	65	2 368	38	-	433	1 461	3 138	0.1
North Norwich town, Chenango County	723	73	66	450	56	-	22	241	460	3.2
North Patchogue CDP, Suffolk County	2 694	595	107	1 929	19	-	107	716	1 871	0.3
Northport village, Suffolk County	2 952	1 180	90	1 647	17	8	105	948	1 899	-
North Salem town, Westchester County	1 764	59	189	1 438	18	-	24	428	1 312	0.4
North Sea CDP, Suffolk County	1 907	50	155	1 507	24	-	28	649	1 230	0.9
North Syracuse village, Onondaga County	3 001	2 633	304	38	21	-	253	1 300	1 448	0.4
North Tonawanda city, Niagara County	13 671	12 255	661	541	99	5	1 349	5 250	7 072	1.0
Northumberland town, Saratoga County	1 593	504	146	522	156	-	66	338	1 189	1.0
North Valley Stream CDP, Nassau County	4 860	1 857	81	2 804	29	9	238	1 698	2 924	0.6
Northville village, Fulton County	504	3	46	411	20	-	63	189	252	2.6
Northville CDP, Suffolk County	290	-	7	272	2	-	-	94	196	-
North Wantagh CDP, Nassau County	4 332	757	357	3 191	17	-	270	1 063	2 999	1.0
Northwest Harbor CDP, Suffolk County	1 200	28	107	959	8	-	9	388	803	0.8
Northwest Ithaca CDP, Tompkins County	467	254	117	49	28	-	43	198	226	-
Norway town, Herkimer County	240	-	2	167	51	-	4	58	178	0.8
Norwich city, Chenango County	3 131	2 218	389	441	42	13	566	1 465	1 100	3.4
Norwich town, Chenango County	1 516	153	98	1 015	114	-	131	481	904	3.2
Norwood village, St. Lawrence County	690	584	7	69	17	-	42	290	358	2.6
Noyack CDP, Suffolk County	1 154	31	80	831	36	-	12	493	649	1.0
Nunda village, Livingston County	501	409	67	8	9	2	34	189	278	0.8
Nunda town, Livingston County	1 132	627	71	169	112	2	47	380	705	1.4
Nyack village, Rockland County	3 192	2 757	235	126	10	23	432	1 651	1 109	1.5
Oakdale CDP, Suffolk County	3 035	886	299	1 813	7	-	169	752	2 114	0.2
Oakfield village, Genesee County	660	590	47	10	8	2	47	231	382	1.5
Oakfield town, Genesee County	1 151	705	57	244	47	2	54	348	749	1.0
Ocean Beach village, Suffolk County	63	-	11	31	5	-	8	37	18	-
Oceanside CDP, Nassau County	11 224	4 354	630	6 131	36	-	711	3 117	7 396	0.2
Odessa village, Schuyler County	242	4	33	157	8	-	19	83	140	1.7
Ogden town, Monroe County	6 531	4 689	1 339	334	121	-	185	1 584	4 762	0.4
Ogdensburg city, St. Lawrence County	4 182	3 504	223	279	83	55	699	1 948	1 535	2.7
Ohio town, Herkimer County	351	2	9	219	90	-	11	111	229	3.4
Oil Springs Reservation, Allegany County	2	-	-	2	-	-	-	2	-	-
Oil Springs Reservation, Cattaraugus County	1	-	-	-	-	-	-	1	-	-
Olcott CDP, Niagara County	481	406	-	55	6	-	19	136	326	-
Old Bethpage CDP, Nassau County	1 834	604	57	1 161	7	-	86	402	1 346	0.5
Old Brookville village, Nassau County	726	177	21	513	-	-	14	119	593	0.4
Old Field village, Suffolk County	315	43	15	245	8	-	4	51	260	-
Old Westbury village, Nassau County	1 027	219	72	715	-	-	6	97	924	-
Olean city, Cattaraugus County	6 446	5 759	500	51	55	7	1 172	2 736	2 538	1.8
Olean town, Cattaraugus County	825	421	43	172	115	-	39	258	528	0.6
Olive town, Ulster County	1 869	13	178	1 329	205	-	55	681	1 133	1.3
Oneida city, Madison County	4 430	2 974	613	606	112	48	611	1 728	2 091	1.8
Oneida Castle village, Oneida County	280	252	12	8	6	-	9	117	154	-

Table 22. **Fuels and Equipment Characteristics: 2000**—Con.

[Data based on a sample (except Tables 65-68). For information on confidentiality protection, coverage, sampling error, and nonsampling error, see Appendix G.
For location of definitions, see "How to Use This Census Report"]

State County Place and County Subdivision	Occupied housing units	House heating fuel					Vehicles available			Percent no telephone service available
		Utility gas	Electricity	Fuel oil, kerosene, etc.	Coal or coke, wood, solar energy, or other fuel	None	None	1	2 or more	
PLACE AND COUNTY SUBDIVISION—Con.										
Oneonta city, Otsego County	4 253	2 654	623	790	45	12	747	1 867	1 639	1.9
Oneonta town, Otsego County	1 958	552	226	888	179	-	113	769	1 076	2.1
Onondaga town, Onondaga County	7 669	6 009	540	768	179	-	447	2 356	4 866	0.3
Onondaga Reservation, Onondaga County	304	15	-	218	-	-	-	89	215	-
Ontario town, Wayne County	3 617	2 801	352	254	100	9	114	1 030	2 473	0.8
Oppenheim town, Fulton County	686	40	26	423	122	-	35	208	443	1.6
Orange town, Schuyler County	523	7	15	207	117	-	35	150	338	3.4
Orangeburg CDP, Rockland County	1 364	1 236	105	23	-	-	151	457	756	-
Orange Lake CDP, Orange County	2 018	1 016	247	687	11	-	66	415	1 537	-
Orangetown town, Rockland County	17 347	15 769	925	404	74	23	1 367	5 736	10 244	0.4
Orangeville town, Wyoming County	486	70	27	154	111	-	20	114	352	3.7
Orchard Park village, Erie County	1 403	1 288	76	19	14	-	110	509	784	-
Orchard Park town, Erie County	10 277	9 679	352	127	100	-	364	3 178	6 735	0.1
Orient CDP, Suffolk County	331	78	23	220	3	-	10	151	170	0.6
Oriskany village, Oneida County	553	487	31	31	2	2	46	199	308	0.4
Oriskany Falls village, Oneida County	292	4	54	214	12	-	50	110	132	2.4
Orleans town, Jefferson County	925	12	73	568	85	4	70	277	578	2.9
Orwell town, Oswego County	421	2	16	208	98	-	25	126	270	3.6
Osceola town, Lewis County	124	-	5	51	58	-	3	36	85	-
Ossian town, Livingston County	277	3	27	78	100	-	2	49	226	1.4
Ossining village, Westchester County	8 227	3 122	834	3 955	106	46	1 072	3 399	3 756	1.5
Ossining town, Westchester County	12 355	5 557	993	5 432	120	53	1 237	4 398	6 720	1.1
Oswegatchie town, St. Lawrence County	1 508	341	77	804	115	2	97	505	906	4.4
Oswego city, Oswego County	7 338	6 219	890	63	75	4	1 053	3 136	3 149	1.7
Oswego town, Oswego County	1 734	971	100	247	86	-	75	542	1 117	0.5
Otego village, Otsego County	389	-	74	260	30	-	14	149	226	2.6
Otego town, Otsego County	1 232	11	137	690	164	-	70	463	699	0.8
Otisco town, Onondaga County	922	124	97	370	135	-	30	267	625	1.4
Otisville village, Orange County	369	4	4	318	22	-	12	143	214	0.8
Otsego town, Otsego County	1 701	21	212	1 209	67	23	137	739	825	1.5
Otselic town, Chenango County	355	19	7	246	54	-	18	105	232	2.8
Otto town, Cattaraugus County	309	116	6	53	71	2	15	81	213	4.2
Ovid village, Seneca County	247	-	40	141	2	-	26	109	112	3.2
Ovid town, Seneca County	918	11	133	398	83	-	83	297	538	4.1
Owasco town, Cayuga County	1 425	1 132	22	187	40	-	39	361	1 025	-
Owego village, Tioga County	1 664	1 205	242	158	5	12	328	681	655	7.5
Owego town, Tioga County	7 733	3 497	849	2 370	425	24	540	2 114	5 079	2.4
Oxford village, Chenango County	605	351	61	163	18	-	59	212	334	2.5
Oxford town, Chenango County	1 441	389	89	685	156	-	76	484	881	2.4
Oyster Bay CDP, Nassau County	2 815	1 128	259	1 327	30	-	270	1 009	1 536	3.2
Oyster Bay town, Nassau County	99 355	30 357	3 949	63 852	368	31	4 653	24 064	70 638	0.3
Oyster Bay Cove village, Nassau County	720	120	29	561	2	-	10	75	635	0.3
Painted Post village, Steuben County	812	707	80	7	18	-	94	277	441	-
Palatine town, Montgomery County	1 135	318	64	553	106	15	67	423	645	4.1
Palatine Bridge village, Montgomery County	274	163	45	53	9	-	17	108	149	1.5
Palenville CDP, Greene County	435	-	15	391	8	-	61	94	280	1.4
Palermo town, Oswego County	1 306	39	25	569	181	-	26	421	859	2.6
Palmyra village, Wayne County	1 486	1 115	283	72	11	5	136	604	746	0.7
Palmyra town, Wayne County	3 009	1 602	354	686	180	5	193	981	1 835	1.1
Pamelia town, Jefferson County	1 049	263	146	454	49	-	35	373	641	1.2
Panama village, Chautauqua County	191	146	9	9	16	-	17	62	112	-
Parc CDP, Clinton County	24	-	5	19	-	-	-	6	18	-
Paris town, Oneida County	1 714	817	69	661	91	-	41	508	1 165	0.4
Parish village, Oswego County	199	4	24	138	8	-	18	69	112	2.0
Parish town, Oswego County	960	8	53	496	133	-	52	281	627	1.8
Parishville town, St. Lawrence County	797	11	31	503	156	-	21	247	529	0.5
Parma town, Monroe County	5 279	4 629	358	190	80	-	195	1 458	3 626	0.7
Patchogue village, Suffolk County	4 636	1 163	618	2 754	35	36	667	1 722	2 247	2.6
Patterson town, Putnam County	3 529	34	1 026	2 213	87	9	145	874	2 510	0.4
Pattersonville-Rotterdam Junction CDP, Schenectady County	381	340	9	32	-	-	9	127	245	-
Pavilion town, Genesee County	886	515	48	166	36	-	19	216	651	0.6
Pawling village, Dutchess County	921	4	184	712	8	-	135	348	438	-
Pawling town, Dutchess County	2 823	4	649	2 033	62	-	196	725	1 902	0.3
Peach Lake CDP	615	17	122	404	29	-	20	163	432	1.1
Putnam County (part)	361	7	74	255	17	-	14	37	310	-
Westchester County (part)	254	10	48	149	12	-	6	126	122	2.8
Pearl River CDP, Rockland County	5 555	5 250	172	65	44	-	320	1 578	3 657	0.2
Peconic CDP, Suffolk County	434	12	66	342	-	-	14	121	299	-
Peekskill city, Westchester County	8 696	2 933	1 234	4 149	42	48	1 712	3 560	3 424	1.9
Pelham village, Westchester County	2 287	1 121	74	1 030	17	-	243	868	1 176	0.3
Pelham town, Westchester County	4 149	2 228	86	1 750	33	7	372	1 421	2 356	0.5
Pelham Manor village, Westchester County	1 862	1 107	12	720	16	7	129	553	1 180	0.8
Pembroke town, Genesee County	1 656	915	124	277	94	18	105	456	1 095	0.4
Pendleton town, Niagara County	2 116	1 683	35	214	50	-	44	430	1 642	-
Penfield town, Monroe County	13 144	10 708	1 123	786	177	33	471	3 959	8 714	0.3
Penn Yan village, Yates County	2 135	1 255	789	37	14	16	340	903	892	0.5
Perinton town, Monroe County	17 591	10 248	6 523	628	95	23	543	4 767	12 281	0.3
Perry village, Wyoming County	1 551	1 400	93	25	8	-	147	586	818	-
Perry town, Wyoming County	1 905	1 456	148	138	72	-	146	653	1 106	0.6
Perrysburg village, Cattaraugus County	134	129	-	-	2	-	3	52	79	4.5
Perrysburg town, Cattaraugus County	689	510	8	37	50	-	13	231	445	1.5
Persia town, Cattaraugus County	966	861	12	4	51	-	122	406	438	2.5
Perth town, Fulton County	1 318	123	101	889	86	13	19	559	740	0.8
Peru CDP, Clinton County	529	-	53	434	32	-	10	236	283	-
Peru town, Clinton County	2 305	-	276	1 744	176	-	85	658	1 562	1.2
Petersburgh town, Rensselaer County	587	2	22	373	131	-	23	177	387	0.3
Pharsalia town, Chenango County	198	-	-	125	52	-	2	54	142	7.6

Table 22. **Fuels and Equipment Characteristics: 2000**—Con.

[Data based on a sample (except Tables 65-68). For information on confidentiality protection, coverage, sampling error, and nonsampling error, see Appendix G.
For location of definitions, see "How to Use This Census Report"]

State County Place and County Subdivision	Occupied housing units	House heating fuel					Vehicles available			Percent no telephone service available
		Utility gas	Electricity	Fuel oil, kerosene, etc.	Coal or coke, wood, solar energy, or other fuel	None	None	1	2 or more	
PLACE AND COUNTY SUBDIVISION—Con.										
Phelps village, Ontario County	794	640	118	19	12	-	42	304	448	1.3
Phelps town, Ontario County	2 659	1 162	249	670	153	-	123	818	1 718	0.9
Philadelphia village, Jefferson County	539	28	209	190	18	-	62	254	223	1.5
Philadelphia town, Jefferson County	759	35	229	326	46	-	66	308	385	1.1
Philipstown town, Putnam County	3 599	20	344	3 032	65	-	198	1 076	2 325	0.4
Philmont village, Columbia County	575	-	83	463	13	-	74	235	266	2.4
Phoenicia CDP, Ulster County	200	-	28	136	36	-	44	100	56	-
Phoenix village, Oswego County	959	586	285	50	25	3	83	448	428	1.1
Piercefield town, St. Lawrence County	135	-	5	83	31	-	16	53	66	4.4
Piermont village, Rockland County	1 189	1 014	123	31	11	-	84	507	598	1.0
Pierrepont town, St. Lawrence County	1 039	8	46	662	218	3	33	298	708	0.5
Pike village, Wyoming County	130	-	12	78	16	-	10	42	78	3.1
Pike town, Wyoming County	410	48	34	172	56	-	12	126	272	2.0
Pinckney town, Lewis County	131	-	4	38	60	-	3	48	80	9.2
Pine Bush CDP, Orange County	634	17	87	472	15	-	44	269	321	2.7
Pine Hill CDP, Ulster County	151	-	11	107	10	-	19	29	103	6.6
Pine Plains CDP, Dutchess County	549	-	42	484	8	-	50	180	319	0.7
Pine Plains town, Dutchess County	988	4	73	829	43	4	67	314	607	0.7
Pitcairn town, St. Lawrence County	304	3	2	169	89	-	15	90	199	2.6
Pitcher town, Chenango County	296	2	8	217	42	-	25	83	188	5.1
Pittsfield town, Otsego County	474	-	19	304	64	-	12	141	321	3.6
Pittsford village, Monroe County	633	522	26	83	-	-	28	234	371	0.3
Pittsford town, Monroe County	9 445	8 627	459	292	6	6	244	2 319	6 882	0.3
Pittstown town, Rensselaer County	1 993	8	68	1 435	201	-	120	522	1 351	1.1
Plainedge CDP, Nassau County	3 029	307	135	2 587	-	-	118	662	2 249	0.4
Plainfield town, Otsego County	355	-	22	247	51	-	21	96	238	2.5
Plainview CDP, Nassau County	8 556	2 759	198	5 510	24	-	311	1 704	6 541	0.5
Plandome village, Nassau County	409	208	2	199	-	-	19	55	335	-
Plandome Heights village, Nassau County	324	170	2	148	-	-	12	58	254	-
Plandome Manor village, Nassau County	281	106	4	165	-	-	2	48	231	-
Plattekill CDP, Ulster County	325	6	63	233	7	7	20	132	173	-
Plattekill town, Ulster County	3 649	221	414	2 598	47	7	149	1 302	2 198	2.0
Plattsburgh city, Clinton County	7 604	66	6 991	462	23	31	1 291	3 553	2 760	2.2
Plattsburgh town, Clinton County	4 352	319	527	3 208	178	-	334	1 386	2 632	1.9
Plattsburgh West CDP, Clinton County	500	96	28	324	34	-	60	184	256	4.0
Pleasant Valley CDP, Dutchess County	722	152	77	453	7	-	22	248	452	-
Pleasant Valley town, Dutchess County	3 467	236	335	2 577	71	-	149	1 026	2 292	0.2
Pleasantville village, Westchester County	2 637	1 192	124	1 278	7	6	212	922	1 503	0.9
Plymouth town, Chenango County	677	51	30	358	118	-	27	258	392	4.4
Poestenkill CDP, Rensselaer County	408	-	32	321	14	-	60	144	204	1.5
Poestenkill town, Rensselaer County	1 527	6	170	1 076	124	6	105	415	1 007	0.8
Point Lookout CDP, Nassau County	636	504	7	125	-	-	22	268	346	1.1
Poland town, Chautauqua County	939	457	34	124	119	-	25	348	566	1.7
Poland village, Herkimer County	176	-	4	168	4	-	7	70	99	-
Pomfret town, Chautauqua County	5 104	4 144	459	105	156	-	326	1 991	2 787	0.8
Pomona village, Rockland County	905	828	29	44	-	-	9	115	781	-
Pompey town, Onondaga County	2 154	406	92	1 239	130	-	41	481	1 632	-
Poospatuck Reservation, Suffolk County	89	-	3	83	-	-	18	35	36	10.1
Poquott village, Suffolk County	357	11	18	318	5	-	6	86	265	-
Portage town, Livingston County	307	104	21	87	46	-	6	88	213	-
Port Byron village, Cayuga County	501	335	30	79	18	7	52	194	255	1.2
Port Chester village, Westchester County	9 531	4 197	732	4 242	113	6	2 082	3 627	3 822	2.8
Port Dickinson village, Broome County	734	643	40	34	6	3	53	327	354	0.3
Porter town, Niagara County	2 616	1 458	137	728	45	-	100	812	1 704	0.3
Port Ewen CDP, Ulster County	1 484	721	63	638	5	-	115	490	879	0.4
Port Henry village, Essex County	487	-	59	414	5	-	80	198	209	2.1
Port Jefferson village, Suffolk County	2 996	1 062	150	1 695	-	-	156	991	1 849	0.9
Port Jefferson Station CDP, Suffolk County	2 600	1 351	82	1 124	18	-	246	729	1 625	-
Port Jervis city, Orange County	3 521	2 991	346	115	42	15	676	1 519	1 326	5.8
Portland town, Chautauqua County	1 655	1 088	163	73	158	-	97	655	903	1.1
Port Leyden village, Lewis County	286	-	33	212	27	-	25	124	137	5.6
Portville village, Cattaraugus County	425	347	56	9	13	-	33	185	207	1.2
Portville town, Cattaraugus County	1 546	1 025	73	213	128	-	52	592	902	1.2
Port Washington CDP, Nassau County	5 533	2 023	235	3 197	25	4	426	1 849	3 258	0.1
Port Washington North village, Nassau County	1 064	601	39	404	3	4	70	347	647	-
Potsdam village, St. Lawrence County	2 556	1 666	469	282	59	21	426	1 296	834	2.8
Potsdam town, St. Lawrence County	5 073	2 415	591	1 507	323	27	548	2 183	2 342	2.5
Potter town, Yates County	582	128	28	179	94	-	40	142	400	1.9
Poughkeepsie city, Dutchess County	12 014	5 935	2 063	3 617	118	14	2 933	5 152	3 929	3.3
Poughkeepsie town, Dutchess County	14 588	4 084	1 297	8 792	121	30	873	4 859	8 856	0.2
Pound Ridge town, Westchester County	1 699	37	104	1 497	16	-	8	289	1 402	-
Prattsburgh town, Steuben County	809	186	21	269	132	-	56	280	473	2.8
Prattsville town, Greene County	250	5	13	193	24	-	16	95	139	2.0
Preble town, Cortland County	615	17	58	372	60	-	30	205	380	1.8
Preston town, Chenango County	349	-	13	190	92	-	22	94	233	6.0
Preston-Potter Hollow CDP, Albany County	146	-	5	123	14	-	8	44	94	2.1
Princetown town, Schenectady County	797	17	83	555	54	3	18	212	567	1.0
Prospect village, Oneida County	126	-	5	114	6	-	5	33	88	-
Providence town, Saratoga County	666	2	40	440	78	-	6	173	487	1.8
Pulaski village, Oswego County	1 035	722	240	31	12	-	202	443	390	1.3
Pulteney town, Steuben County	566	8	40	249	99	-	9	189	368	3.2
Putnam town, Washington County	241	6	16	146	39	-	5	58	178	1.7
Putnam Lake CDP, Putnam County	1 314	16	239	946	17	-	93	362	859	0.5
Putnam Valley town, Putnam County	3 676	20	844	2 457	138	-	64	822	2 790	0.7
Queens borough, Queens County	782 664	463 057	42 258	243 152	7 919	5 872	295 049	321 337	166 278	1.5
Queensbury town, Warren County	9 921	5 073	1 369	2 513	336	-	375	3 318	6 228	0.4
Quioque CDP, Suffolk County	334	7	27	286	-	-	55	118	161	2.4
Quogue village, Suffolk County	453	14	24	377	6	-	14	138	301	-
Ramapo town, Rockland County	31 561	27 468	2 125	1 311	128	169	4 009	9 940	17 612	1.1

Table 22. **Fuels and Equipment Characteristics: 2000**—Con.

[Data based on a sample (except Tables 65-68). For information on confidentiality protection, coverage, sampling error, and nonsampling error, see Appendix G.
For location of definitions, see "How to Use This Census Report"]

State County Place and County Subdivision	Occupied housing units	House heating fuel					Vehicles available			Percent no telephone service available
		Utility gas	Electricity	Fuel oil, kerosene, etc.	Coal or coke, wood, solar energy, or other fuel	None	None	1	2 or more	
PLACE AND COUNTY SUBDIVISION—Con.										
Randolph village, Cattaraugus County	559	474	45	11	19	-	49	221	289	1.1
Randolph town, Cattaraugus County	1 015	669	74	74	104	5	76	340	599	1.2
Ransomville CDP, Niagara County	485	295	8	157	6	-	18	113	354	-
Rapids CDP, Niagara County	531	378	16	106	-	-	-	244	287	2.8
Rathbone town, Steuben County	370	7	19	104	109	-	32	70	268	3.2
Ravena village, Albany County	1 380	395	343	616	6	-	111	564	705	-
Reading town, Schuyler County	700	192	77	221	81	-	40	198	462	0.7
Red Creek village, Wayne County	210	101	6	79	13	-	12	85	113	3.3
Redfield town, Oswego County	217	-	8	103	64	-	10	63	144	1.8
Redford CDP, Clinton County	191	-	6	157	22	-	13	34	144	-
Red Hook village, Dutchess County	768	2	143	585	21	2	88	313	367	0.8
Red Hook town, Dutchess County	3 574	47	418	2 858	86	2	220	1 101	2 253	0.4
Red House town, Cattaraugus County	18	-	-	9	4	-	-	5	13	-
Red Oaks Mill CDP, Dutchess County	1 736	241	44	1 443	8	-	53	355	1 328	1.0
Redwood CDP, Jefferson County	212	-	-	172	13	-	2	70	140	-
Remsen village, Oneida County	200	3	28	159	-	-	15	71	114	2.5
Remsen town, Oneida County	753	7	44	565	71	2	35	252	466	1.2
Remsenburg-Speonk CDP, Suffolk County	961	9	105	809	4	-	49	227	685	0.9
Rensselaer city, Rensselaer County	3 401	2 393	545	395	-	19	585	1 499	1 317	1.9
Rensselaer Falls village, St. Lawrence County	124	-	5	114	-	-	14	43	67	2.4
Rensselaerville town, Albany County	779	4	16	618	82	-	41	218	520	1.0
Rhinebeck village, Dutchess County	1 385	24	265	1 024	23	-	161	661	563	-
Rhinebeck town, Dutchess County	3 001	56	380	2 387	55	-	207	1 140	1 654	0.2
Richburg village, Allegany County	168	150	2	2	11	-	15	76	77	4.2
Richfield town, Otsego County	968	42	62	709	55	-	88	355	525	1.1
Richfield Springs village, Otsego County	534	36	43	411	14	-	52	223	259	0.6
Richford town, Tioga County	440	4	14	277	62	-	33	158	249	5.2
Richland town, Oswego County	2 257	779	291	669	194	-	240	734	1 283	1.1
Richmond town, Ontario County	1 317	196	183	323	226	-	78	329	910	0.7
Richmondville village, Schoharie County	316	-	114	173	4	-	22	127	167	0.6
Richmondville town, Schoharie County	972	10	252	507	101	-	57	349	566	2.8
Richville village, St. Lawrence County	112	2	-	92	18	-	8	45	59	1.8
Ridge CDP, Suffolk County	5 526	836	2 329	2 317	9	-	658	2 401	2 467	0.7
Ridgeway town, Orleans County	2 627	1 483	222	598	93	18	226	999	1 402	1.9
Rifton CDP, Ulster County	194	-	-	169	9	-	24	72	98	-
Riga town, Monroe County	1 969	1 070	333	311	90	-	46	489	1 434	0.9
Ripley CDP, Chautauqua County	416	343	31	28	14	-	48	135	233	1.9
Ripley town, Chautauqua County	1 007	646	49	137	79	-	74	329	604	2.0
Riverhead CDP, Suffolk County	3 883	919	343	2 503	31	28	504	1 569	1 810	1.5
Riverhead town, Suffolk County	10 749	1 249	554	8 471	108	28	919	3 863	5 967	1.0
Riverside village, Steuben County	228	219	1	3	3	-	24	96	108	0.9
Riverside CDP, Suffolk County	858	59	34	728	6	3	82	502	274	4.7
Rochester city, Monroe County	89 003	71 347	11 206	3 841	802	383	22 533	39 332	27 138	5.1
Rochester town, Ulster County	2 692	41	194	1 702	255	-	142	788	1 762	1.7
Rock Hill CDP, Sullivan County	390	-	98	171	8	-	8	168	214	-
Rockland town, Sullivan County	1 560	18	167	1 142	120	-	165	565	830	3.5
Rockville Centre village, Nassau County	9 203	3 676	456	4 924	24	30	991	3 044	5 168	0.3
Rocky Point CDP, Suffolk County	3 562	270	173	2 946	56	9	131	1 073	2 358	0.5
Rodman town, Jefferson County	386	4	13	205	92	-	11	94	281	0.5
Rome city, Oneida County	13 677	9 653	1 564	1 789	323	83	1 940	5 674	6 063	1.8
Romulus town, Seneca County	582	4	36	279	61	-	45	173	364	3.4
Ronkonkoma CDP, Suffolk County	6 551	844	185	5 344	51	31	206	1 526	4 819	0.3
Roosevelt CDP, Nassau County	4 061	1 235	200	2 518	22	16	527	1 439	2 095	1.5
Root town, Montgomery County	655	2	22	441	93	2	41	192	422	1.4
Roscoe CDP, Sullivan County	271	9	10	237	10	-	46	86	139	5.5
Rose town, Wayne County	894	346	18	309	61	-	46	239	609	1.8
Roseboom town, Otsego County	269	5	9	167	50	-	2	81	186	1.5
Rosendale town, Ulster County	2 585	45	259	1 848	150	14	210	778	1 597	1.3
Rosendale Village CDP, Ulster County	599	8	65	446	34	-	73	234	292	1.3
Roslyn village, Nassau County	1 057	531	41	458	12	2	76	485	496	0.2
Roslyn Estates village, Nassau County	403	216	14	171	-	-	3	52	348	-
Roslyn Harbor village, Nassau County	356	155	-	197	-	-	8	59	289	-
Roslyn Heights CDP, Nassau County	2 168	994	130	1 018	-	-	166	572	1 430	0.1
Rossie town, St. Lawrence County	295	-	-	192	68	-	15	110	170	3.1
Rotterdam CDP, Schenectady County	8 460	6 651	548	1 132	54	-	571	3 231	4 658	0.6
Rotterdam town, Schenectady County	11 541	8 480	892	1 908	100	-	660	4 122	6 759	0.4
Round Lake village, Saratoga County	257	4	23	185	14	-	3	84	170	-
Rouses Point village, Clinton County	973	29	775	149	6	9	97	411	465	2.6
Roxbury town, Delaware County	1 078	9	119	792	105	5	42	467	569	-
Royalton town, Niagara County	2 812	1 110	244	894	148	-	117	824	1 871	0.6
Rush town, Monroe County	1 268	714	113	243	81	-	12	236	1 020	-
Rushford town, Allegany County	478	15	45	233	91	-	35	179	264	2.7
Rushville village	230	150	39	27	9	-	16	62	152	1.3
Ontario County (part)	73	34	24	8	5	-	14	25	34	4.1
Yates County (part)	157	116	15	19	4	-	2	37	118	-
Russell town, St. Lawrence County	651	5	14	415	156	-	29	206	416	2.5
Russell Gardens village, Nassau County	400	188	15	197	-	-	28	134	238	-
Russia town, Herkimer County	989	13	17	755	101	5	47	306	636	1.0
Rutland town, Jefferson County	1 080	377	80	355	161	-	35	422	623	0.9
Rye city, Westchester County	5 377	3 058	276	1 974	-	-	304	1 736	3 337	0.7
Rye town, Westchester County	15 411	7 506	950	6 498	117	33	2 488	5 414	7 509	2.0
Rye Brook village, Westchester County	3 144	1 840	74	1 184	-	16	150	876	2 118	0.3
Sackets Harbor village, Jefferson County	652	328	223	67	17	-	23	287	342	0.6
Saddle Rock village, Nassau County	264	79	5	178	-	2	4	77	183	1.1
Saddle Rock Estates CDP, Nassau County	143	107	-	36	-	-	-	42	101	-
Sagaponack CDP, Suffolk County	261	8	13	198	8	-	7	63	191	-
Sag Harbor village, Suffolk County	1 120	173	70	831	-	4	71	508	541	0.4

Table 22. **Fuels and Equipment Characteristics: 2000**—Con.

[Data based on a sample (except Tables 65-68). For information on confidentiality protection, coverage, sampling error, and nonsampling error, see Appendix G.
For location of definitions, see "How to Use This Census Report"]

State County Place and County Subdivision	Occupied housing units	House heating fuel					Vehicles available			Percent no telephone service available
		Utility gas	Electricity	Fuel oil, kerosene, etc.	Coal or coke, wood, solar energy, or other fuel	None	None	1	2 or more	
PLACE AND COUNTY SUBDIVISION—Con.										
St. Armand town, Essex County	543	-	50	399	37	5	17	217	309	1.3
St. Bonaventure CDP, Cattaraugus County	237	196	11	30	-	-	20	110	107	2.5
St. James CDP, Suffolk County	4 555	1 194	695	2 624	19	-	287	1 103	3 165	0.3
St. Johnsville village, Montgomery County	688	8	108	537	17	2	114	335	239	3.8
St. Johnsville town, Montgomery County	1 043	8	119	805	52	2	122	485	436	2.9
St. Regis Mohawk Reservation, Franklin County	904	2	264	517	104	-	13	430	461	-
Salamanca city, Cattaraugus County	2 472	1 786	613	-	55	-	431	1 065	976	4.2
Salamanca town, Cattaraugus County	205	75	38	35	43	-	9	51	145	2.0
Salem village, Washington County	367	-	20	308	19	-	33	123	211	-
Salem town, Washington County	1 065	12	71	815	99	-	59	388	618	0.8
Salina town, Onondaga County	14 401	12 404	1 588	96	103	17	1 144	6 111	7 146	0.4
Salisbury town, Herkimer County	690	112	4	419	109	-	27	159	504	2.8
Salisbury CDP, Nassau County	4 000	186	80	3 678	35	-	179	916	2 905	0.4
Saltaire village, Suffolk County	15	-	4	11	-	-	-	11	4	-
Sand Lake town, Rensselaer County	3 009	83	375	2 069	243	-	118	861	2 030	0.3
Sand Ridge CDP, Oswego County	349	139	-	133	13	-	-	138	211	2.3
Sands Point village, Nassau County	858	128	30	686	-	-	12	95	751	0.5
Sandy Creek village, Oswego County	310	239	25	7	24	-	32	103	175	2.6
Sandy Creek town, Oswego County	1 543	443	133	364	208	-	139	489	915	3.0
Sanford town, Broome County	983	346	28	342	157	6	51	349	583	2.0
Sangerfield town, Oneida County	944	409	80	350	75	-	72	283	589	1.8
Santa Clara town, Franklin County	154	-	8	92	37	-	8	55	91	1.3
Saranac town, Clinton County	1 519	10	68	1 261	143	-	89	345	1 085	1.1
Saranac Lake village	2 405	24	278	1 905	93	9	453	1 082	870	3.0
Essex County (part)	571	-	21	501	19	3	39	281	251	-
Franklin County (part)	1 834	24	257	1 404	74	6	414	801	619	4.0
Saratoga town, Saratoga County	2 026	428	201	1 040	130	2	123	651	1 252	0.3
Saratoga Springs city, Saratoga County	10 784	7 517	1 943	881	152	53	1 315	4 067	5 402	0.5
Sardinia town, Erie County	944	382	81	141	159	-	30	247	667	1.1
Saugerties village, Ulster County	1 662	876	121	626	6	7	287	682	693	2.4
Saugerties town, Ulster County	7 460	1 964	604	4 065	324	7	526	2 502	4 432	1.1
Saugerties South CDP, Ulster County	871	426	75	355	7	-	49	229	593	-
Savannah town, Wayne County	667	9	62	368	56	2	53	209	405	2.8
Savona village, Steuben County	315	224	11	61	12	-	26	93	196	1.6
Sayville CDP, Suffolk County	5 598	1 631	324	3 578	19	13	265	1 397	3 936	-
Scarsdale village, Westchester County	5 662	3 804	87	1 738	6	-	103	1 058	4 501	0.4
Scarsdale town, Westchester County	5 662	3 804	87	1 738	6	-	103	1 058	4 501	0.4
Schaghticoke village, Rensselaer County	267	3	29	229	6	-	27	92	148	-
Schaghticoke town, Rensselaer County	2 709	587	155	1 665	151	13	170	779	1 760	0.2
Schenectady city, Schenectady County	26 307	20 767	3 216	1 744	110	72	5 661	12 020	8 626	2.4
Schodack town, Rensselaer County	4 739	999	428	2 791	308	6	242	1 424	3 073	0.8
Schoharie village, Schoharie County	450	2	104	316	8	-	77	154	219	0.4
Schoharie town, Schoharie County	1 314	10	144	1 046	58	-	117	385	812	0.2
Schroeppel town, Oswego County	3 251	1 315	416	882	190	3	112	1 147	1 992	0.6
Schroon town, Essex County	737	-	124	393	80	-	71	259	407	2.3
Schuyler town, Herkimer County	1 410	774	64	482	33	-	77	575	758	1.3
Schuyler Falls town, Clinton County	1 881	-	119	1 611	91	12	47	613	1 221	0.3
Schuylerville village, Saratoga County	545	322	80	112	4	2	66	230	249	1.1
Scio town, Allegany County	722	510	24	19	98	4	19	253	450	1.0
Scipio town, Cayuga County	571	5	52	356	39	-	17	189	365	-
Scotchtown CDP, Orange County	3 221	2 451	237	463	45	-	270	1 119	1 832	0.3
Scotia village, Schenectady County	3 233	2 555	390	248	9	5	321	1 396	1 516	0.5
Scott town, Cortland County	417	-	26	227	81	-	10	111	296	2.2
Scotts Corners CDP, Westchester County	218	13	7	186	-	-	-	31	187	-
Scottsville village, Monroe County	837	699	95	35	8	-	50	292	495	1.3
Scriba town, Oswego County	2 721	1 136	211	529	165	13	236	909	1 576	2.4
Sea Cliff village, Nassau County	2 013	1 099	53	843	6	-	163	692	1 158	-
Seaford CDP, Nassau County	5 257	1 398	66	3 777	8	-	180	1 366	3 711	0.3
Searingtown CDP, Nassau County	1 585	995	58	532	-	-	34	279	1 272	-
Selden CDP, Suffolk County	6 790	2 503	202	3 951	18	8	480	1 348	4 962	0.2
Sempronius town, Cayuga County	311	2	20	174	65	-	9	101	201	2.9
Seneca town, Ontario County	972	216	70	448	85	-	16	232	724	-
Seneca Falls village, Seneca County	2 908	2 440	292	26	73	8	261	1 182	1 465	1.8
Seneca Falls town, Seneca County	3 796	2 938	447	136	73	8	354	1 511	1 931	1.7
Seneca Knolls CDP, Onondaga County	852	767	44	-	27	-	-	366	486	-
Sennett town, Cayuga County	1 085	547	87	287	54	4	37	295	753	-
Setauket-East Setauket CDP, Suffolk County	5 501	1 730	317	3 358	61	8	192	1 189	4 120	-
Seward town, Schoharie County	594	-	36	402	88	-	24	178	392	1.3
Shandaken town, Ulster County	1 460	6	147	843	185	-	126	608	726	1.1
Sharon town, Schoharie County	669	2	61	458	66	2	40	203	426	2.1
Sharon Springs village, Schoharie County	199	-	25	151	9	-	15	78	106	3.5
Shawangunk town, Ulster County	3 431	243	306	2 446	245	-	152	867	2 412	0.3
Shelby town, Orleans County	2 006	1 018	232	464	89	-	170	781	1 055	1.7
Sheldon town, Wyoming County	915	529	34	143	126	-	52	258	605	0.4
Shelter Island CDP, Suffolk County	530	5	83	364	19	-	10	223	297	-
Shelter Island town, Suffolk County	996	5	119	738	29	-	30	372	594	0.5
Shelter Island Heights CDP, Suffolk County	460	-	34	370	10	-	20	149	291	1.1
Shenorock CDP, Westchester County	662	20	80	536	20	-	6	106	550	-
Sherburne village, Chenango County	653	5	388	240	7	3	95	312	246	6.1
Sherburne town, Chenango County	1 612	5	637	712	182	20	171	584	857	3.8
Sheridan town, Chautauqua County	994	797	43	13	64	-	17	292	685	1.9
Sherman village, Chautauqua County	283	204	33	11	30	-	26	123	134	2.1
Sherman town, Chautauqua County	537	262	35	68	103	-	55	193	289	4.8
Sherrill city, Oneida County	1 262	802	307	125	24	-	71	444	747	0.3
Shinnecock Hills CDP, Suffolk County	499	92	20	344	-	-	20	150	329	1.2
Shinnecock Reservation, Suffolk County	177	10	50	80	-	-	22	69	86	-
Shirley CDP, Suffolk County	7 353	156	233	6 701	57	6	361	1 652	5 340	0.9
Shokan CDP, Ulster County	489	5	54	372	24	-	6	153	330	-

Table 22. **Fuels and Equipment Characteristics: 2000**—Con.

[Data based on a sample (except Tables 65-68). For information on confidentiality protection, coverage, sampling error, and nonsampling error, see Appendix G.
For location of definitions, see "How to Use This Census Report"]

State County Place and County Subdivision	Occupied housing units	House heating fuel					Vehicles available			Percent no telephone service available
		Utility gas	Electricity	Fuel oil, kerosene, etc.	Coal or coke, wood, solar energy, or other fuel	None	None	1	2 or more	
PLACE AND COUNTY SUBDIVISION—Con.										
Shoreham village, Suffolk County	143	-	-	141	-	-	6	25	112	-
Shortsville village, Ontario County	535	504	8	5	11	-	26	171	338	-
Shrub Oak CDP, Westchester County	615	21	64	514	7	-	52	71	492	-
Sidney village, Delaware County	1 749	17	232	1 311	41	-	290	815	644	3.5
Sidney town, Delaware County	2 565	17	289	1 822	192	-	315	1 111	1 139	3.2
Silver Creek village, Chautauqua County	1 170	1 130	29	-	-	-	137	504	529	-
Silver Springs village, Wyoming County	343	247	68	13	11	-	25	143	175	0.6
Sinclairville village, Chautauqua County	281	236	33	2	10	-	25	128	128	-
Skaneateles village, Onondaga County	1 103	768	286	43	6	-	64	399	640	1.0
Skaneateles town, Onondaga County	2 881	1 670	377	604	79	-	159	876	1 846	1.0
Sleepy Hollow village, Westchester County	3 182	1 423	262	1 377	15	9	581	1 144	1 457	1.5
Sloan village, Erie County	1 682	1 644	7	12	-	-	226	851	605	1.1
Sloatsburg village, Rockland County	1 046	899	34	94	4	-	27	293	726	0.4
Smallwood CDP, Sullivan County	254	-	44	130	28	-	22	88	144	-
Smithfield town, Madison County	409	5	12	264	50	-	22	108	279	0.7
Smithtown CDP, Suffolk County	8 833	2 391	292	6 006	59	-	514	1 713	6 606	-
Smithtown town, Suffolk County	38 487	13 547	2 458	22 029	164	8	1 715	7 626	29 146	0.2
Smithville town, Chenango County	478	4	32	300	82	-	21	128	329	3.3
Smyrna village, Chenango County	85	-	-	67	12	2	4	34	47	-
Smyrna town, Chenango County	480	4	3	320	110	2	26	148	306	5.4
Sodus village, Wayne County	693	425	112	111	26	4	97	254	342	2.5
Sodus town, Wayne County	3 436	1 583	272	960	254	4	233	1 067	2 136	3.0
Sodus Point village, Wayne County	493	312	24	106	23	-	20	175	298	1.2
Solon town, Cortland County	389	4	14	223	85	-	11	103	275	2.6
Solvay village, Onondaga County	3 029	2 056	901	27	-	-	443	1 519	1 067	0.7
Somers town, Westchester County	6 802	247	2 461	3 950	48	-	90	2 152	4 560	0.1
Somerset town, Niagara County	1 000	407	85	274	76	4	43	230	727	-
Sound Beach CDP, Suffolk County	3 358	291	101	2 896	9	-	154	886	2 318	1.0
Southampton village, Suffolk County	1 651	386	122	1 045	-	-	131	675	845	0.5
Southampton town, Suffolk County	21 507	1 770	1 603	16 500	263	7	1 102	7 887	12 518	0.7
South Bristol town, Ontario County	670	18	160	145	105	-	10	173	487	-
South Corning village, Steuben County	491	474	7	6	4	-	40	191	260	4.3
South Dayton village, Cattaraugus County	250	2	3	108	29	2	24	97	129	2.0
Southeast town, Putnam County	6 184	717	2 097	3 170	123	-	326	1 553	4 305	0.4
South Fallsburg CDP, Sullivan County	713	17	187	407	16	7	119	323	271	2.8
South Farmingdale CDP, Nassau County	4 899	1 317	77	3 454	14	9	218	1 194	3 487	0.2
South Floral Park village, Nassau County	456	227	10	210	-	-	25	170	261	0.4
South Glens Falls village, Saratoga County	1 523	1 022	269	164	51	10	208	651	664	2.0
South Hempstead CDP, Nassau County	1 044	359	24	661	-	-	52	241	751	-
South Hill CDP, Tompkins County	1 086	729	269	63	17	-	127	291	668	-
South Huntington CDP, Suffolk County	3 299	474	74	2 691	26	-	92	926	2 281	0.2
South Lockport CDP, Niagara County	3 580	2 646	708	173	36	-	312	1 435	1 833	0.8
South Nyack village, Rockland County	1 201	973	136	74	-	-	115	533	553	0.5
Southold CDP, Suffolk County	2 317	238	113	1 856	16	-	67	718	1 532	0.5
Southold town, Suffolk County	8 460	792	621	6 673	112	12	461	2 781	5 218	0.7
Southport CDP, Chemung County	3 133	2 721	237	38	97	13	255	1 407	1 471	1.9
Southport town, Chemung County	4 189	3 415	250	243	185	13	282	1 681	2 226	1.4
South Valley town, Cattaraugus County	118	5	2	33	37	-	3	47	68	5.1
South Valley Stream CDP, Nassau County	2 025	559	131	1 315	9	-	175	687	1 163	0.3
Spackenkill CDP, Dutchess County	1 681	348	57	1 262	-	-	25	292	1 364	-
Spafford town, Onondaga County	631	36	39	390	70	-	4	154	473	-
Sparta town, Livingston County	599	56	55	250	92	-	20	117	462	0.5
Speculator village, Hamilton County	151	-	25	84	12	-	9	67	75	6.0
Spencer village, Tioga County	296	85	44	144	17	-	36	113	147	2.4
Spencer town, Tioga County	1 153	99	130	632	152	-	65	355	733	1.8
Spencerport village, Monroe County	1 390	574	757	59	-	-	89	408	893	-
Springfield town, Otsego County	532	-	22	386	66	-	36	165	331	1.3
Springport town, Cayuga County	862	416	86	205	47	-	35	288	539	1.7
Springs CDP, Suffolk County	1 924	12	167	1 571	31	-	31	584	1 309	1.5
Spring Valley village, Rockland County	7 542	5 700	1 090	429	64	82	1 316	3 305	2 921	2.2
Springville village, Erie County	1 705	1 135	537	6	21	-	187	714	804	0.7
Springwater town, Livingston County	892	7	64	403	182	-	38	269	585	1.8
Staatsburg CDP, Dutchess County	347	-	16	322	-	-	16	63	268	-
Stafford town, Genesee County	910	225	38	428	80	-	49	221	640	0.4
Stamford village, Delaware County	489	-	76	380	8	-	79	197	213	1.2
Stamford town, Delaware County	795	2	84	613	58	-	71	297	427	1.1
Stanford town, Dutchess County	1 398	-	114	1 156	67	-	60	421	917	0.4
Stannards CDP, Allegany County	352	329	11	-	7	-	21	137	194	0.9
Stark town, Herkimer County	287	2	4	192	59	-	11	98	178	3.1
Starkey town, Yates County	1 251	552	145	316	84	-	162	414	675	2.2
Star Lake CDP, St. Lawrence County	364	2	36	245	32	-	25	141	198	4.7
Staten Island borough, Richmond County	156 341	126 537	4 742	21 822	728	574	28 691	59 783	67 867	1.1
Stephentown town, Rensselaer County	1 129	30	88	740	157	-	40	347	742	1.2
Sterling town, Cayuga County	1 337	19	96	588	172	2	109	405	823	3.4
Steuben town, Oneida County	421	7	12	313	60	-	10	114	297	1.7
Stewart Manor village, Nassau County	717	455	10	235	6	3	30	286	401	0.1
Stillwater village, Saratoga County	616	2	165	379	19	-	32	210	374	1.3
Stillwater town, Saratoga County	2 786	213	245	1 740	127	-	88	797	1 901	0.9
Stockbridge town, Madison County	744	16	22	497	86	-	49	224	471	2.6
Stockholm town, St. Lawrence County	1 381	6	27	1 024	186	10	79	452	850	2.2
Stockport town, Columbia County	1 116	225	164	662	40	-	68	360	688	0.8
Stockton town, Chautauqua County	852	485	6	109	109	-	77	291	484	2.6
Stone Ridge CDP, Ulster County	465	9	22	392	-	-	51	100	314	-
Stony Brook CDP, Suffolk County	4 763	842	457	3 419	23	8	88	1 007	3 668	-
Stony Creek town, Warren County	289	-	6	214	60	-	17	94	178	1.0
Stony Point CDP, Rockland County	3 951	3 681	101	127	15	7	151	1 076	2 724	0.2
Stony Point town, Rockland County	4 832	4 241	109	353	47	7	176	1 241	3 415	0.1
Stottville CDP, Columbia County	550	257	85	184	14	-	40	185	325	1.6
Stratford town, Fulton County	233	-	6	120	89	-	14	83	136	9.4

Table 22. **Fuels and Equipment Characteristics: 2000**—Con.

[Data based on a sample (except Tables 65-68). For information on confidentiality protection, coverage, sampling error, and nonsampling error, see Appendix G.
For location of definitions, see "How to Use This Census Report"]

State County Place and County Subdivision	Occupied housing units	House heating fuel					Vehicles available			Percent no telephone service available
		Utility gas	Electricity	Fuel oil, kerosene, etc.	Coal or coke, wood, solar energy, or other fuel	None	None	1	2 or more	
PLACE AND COUNTY SUBDIVISION—Con.										
Stuyvesant town, Columbia County	852	-	134	638	46	-	46	269	537	1.8
Suffern village, Rockland County	4 634	3 909	390	262	6	30	424	1 820	2 390	2.0
Sullivan town, Madison County	5 688	3 382	556	1 279	160	-	370	1 738	3 580	0.2
Summerhill town, Cayuga County	393	2	5	194	101	-	11	109	273	1.8
Summit town, Schoharie County	455	-	42	280	90	-	20	153	282	2.6
Sweden town, Monroe County	4 581	2 938	857	508	145	11	379	1 473	2 729	0.4
Sylvan Beach village, Oneida County	474	16	84	245	11	-	24	205	245	0.8
Syosset CDP, Nassau County	6 281	1 301	379	4 576	13	-	176	1 403	4 702	0.1
Syracuse city, Onondaga County	59 486	46 910	10 326	436	797	292	15 797	26 209	17 480	3.7
Taghkanic town, Columbia County	461	-	60	327	41	-	14	151	296	1.1
Tannersville village, Greene County	226	5	45	149	11	-	20	107	99	3.5
Tappan CDP, Rockland County	2 209	2 098	55	31	-	-	53	519	1 637	-
Tarrytown village, Westchester County	4 533	2 530	339	1 511	28	40	466	1 942	2 125	1.0
Taylor town, Cortland County	163	-	4	96	47	-	6	43	114	2.5
Terryville CDP, Suffolk County	3 313	1 620	78	1 608	-	-	118	700	2 495	0.3
Theresa village, Jefferson County	310	4	70	202	24	-	20	109	181	2.3
Theresa town, Jefferson County	860	12	106	506	131	5	50	258	552	3.0
Thiells CDP, Rockland County	1 504	1 374	93	19	-	6	69	256	1 179	-
Thomaston village, Nassau County	972	555	46	367	-	-	32	384	556	-
Thompson town, Sullivan County	5 564	141	1 137	3 332	152	13	835	2 390	2 339	3.1
Thornwood CDP, Westchester County	1 879	472	38	1 342	-	-	39	416	1 424	-
Throop town, Cayuga County	700	343	27	192	52	-	18	206	476	0.3
Thurman town, Warren County	474	4	12	332	90	-	22	146	306	2.3
Thurston town, Steuben County	462	6	22	150	134	-	16	137	309	2.2
Ticonderoga town, Essex County	2 028	27	189	1 432	121	-	213	777	1 038	2.4
Tillson CDP, Ulster County	656	8	54	506	33	6	59	138	459	0.9
Tioga town, Tioga County	1 849	378	92	877	235	-	96	545	1 208	2.5
Tivoli village, Dutchess County	487	5	113	316	14	-	31	215	241	1.8
Tompkins town, Delaware County	423	5	10	263	82	-	15	150	258	4.5
Tonawanda city, Erie County	6 746	5 941	243	441	61	25	618	2 905	3 223	0.8
Tonawanda CDP, Erie County	26 207	23 172	1 233	1 500	85	32	2 228	11 459	12 520	0.7
Tonawanda town, Erie County	33 278	29 351	1 578	1 904	127	48	3 118	14 354	15 806	0.7
Tonawanda Reservation, Erie County	5	5	-	-	-	-	5	-	-	-
Tonawanda Reservation, Genesee County	130	-	3	55	4	-	4	74	52	13.8
Tonawanda Reservation, Niagara County	-	-	-	-	-	-	-	-	-	(X)
Torrey town, Yates County	478	117	37	143	61	-	46	144	288	1.9
Town Line CDP, Erie County	875	811	-	14	50	-	7	201	667	-
Trenton town, Oneida County	1 778	33	123	1 478	55	-	52	496	1 230	0.3
Triangle town, Broome County	1 131	22	114	649	89	-	65	388	678	2.7
Tribes Hill CDP, Montgomery County	384	196	14	152	17	-	6	185	193	-
Troupsburg town, Steuben County	375	10	14	108	132	-	35	113	227	7.2
Troy city, Rensselaer County	19 996	14 893	3 010	1 581	63	146	4 492	8 936	6 568	2.2
Trumansburg village, Tompkins County	671	486	129	37	13	-	72	262	337	1.0
Truxton town, Cortland County	447	-	22	255	91	-	23	107	317	1.8
Tuckahoe CDP, Suffolk County	687	30	140	443	-	-	50	241	396	-
Tuckahoe village, Westchester County	2 627	1 282	250	955	63	37	445	1 315	867	1.3
Tully village, Onondaga County	402	262	80	26	20	-	35	182	185	1.0
Tully town, Onondaga County	1 030	397	148	300	79	-	41	303	686	0.4
Tupper Lake village, Franklin County	1 663	-	1 055	456	132	5	197	699	767	3.5
Turin village, Lewis County	98	-	13	69	13	-	-	42	56	-
Turin town, Lewis County	296	3	20	186	75	-	5	72	219	-
Tuscarora town, Steuben County	500	100	21	92	95	-	37	159	304	3.4
Tuscarora Reservation, Niagara County	347	78	4	116	-	-	17	135	195	23.1
Tusten town, Sullivan County	583	-	55	413	58	-	33	226	324	2.4
Tuxedo town, Orange County	1 337	448	188	647	7	-	38	343	956	0.6
Tuxedo Park village, Orange County	292	2	19	262	-	-	10	66	216	-
Tyre town, Seneca County	334	10	16	109	50	-	13	67	254	0.6
Tyrone town, Schuyler County	664	63	28	247	132	1	48	185	431	6.8
Ulster town, Ulster County	4 850	891	430	3 160	61	-	317	1 847	2 686	0.4
Ulysses town, Tompkins County	1 996	793	282	448	217	8	154	764	1 078	0.9
Unadilla village, Otsego County	470	2	22	388	12	-	35	186	249	1.1
Unadilla town, Otsego County	1 810	18	140	1 144	177	-	84	565	1 161	1.5
Union town, Broome County	24 538	20 696	2 548	878	173	21	2 968	10 367	11 203	1.9
Uniondale CDP, Nassau County	6 026	2 047	239	3 585	34	-	611	1 996	3 419	0.8
Union Springs village, Cayuga County	427	319	57	32	9	-	31	161	235	1.9
Union Vale town, Dutchess County	1 389	-	173	1 109	70	-	39	294	1 056	1.1
Unionville village, Orange County	198	138	-	44	5	-	10	99	89	1.0
University Gardens CDP, Nassau County	1 667	680	30	935	-	-	84	700	883	-
Upper Brookville village, Nassau County	580	176	14	371	5	-	19	101	460	0.9
Upper Nyack village, Rockland County	712	663	20	25	-	4	12	214	486	-
Urbana town, Steuben County	1 028	285	74	356	155	-	50	341	637	4.3
Utica city, Oneida County	25 076	20 114	2 218	1 837	435	69	6 201	10 972	7 903	4.8
Vails Gate CDP, Orange County	1 422	906	130	342	19	-	156	690	576	-
Valatie village, Columbia County	581	2	120	422	13	-	43	191	347	1.2
Valhalla CDP, Westchester County	1 839	718	18	1 078	6	-	62	433	1 344	0.3
Valley Cottage CDP, Rockland County	3 335	2 634	532	81	6	-	114	1 054	2 167	0.4
Valley Falls village, Rensselaer County	182	2	8	147	7	-	11	79	92	-
Valley Stream village, Nassau County	12 492	6 180	269	5 838	52	-	1 145	4 147	7 200	1.0
Van Buren town, Onondaga County	5 288	3 254	1 013	483	191	36	327	2 122	2 839	-
Van Etten village, Chemung County	223	11	20	152	13	-	37	78	108	3.6
Van Etten town, Chemung County	587	19	28	350	87	-	49	177	361	2.9
Varick town, Seneca County	631	17	58	267	74	-	39	167	425	3.0
Venice town, Cayuga County	464	4	22	300	67	-	18	141	305	2.2
Vernon village, Oneida County	482	347	62	52	7	-	55	184	243	2.5
Vernon town, Oneida County	2 112	1 036	130	633	101	6	81	757	1 274	0.9
Verona town, Oneida County	2 399	432	191	1 321	190	-	122	626	1 651	1.3
Verplanck CDP, Westchester County	278	5	-	273	-	-	45	108	125	-
Vestal town, Broome County	8 525	6 705	433	985	128	-	477	2 848	5 200	0.4
Veteran town, Chemung County	1 261	553	36	415	142	-	29	356	876	1.1

Table 22. **Fuels and Equipment Characteristics: 2000**—Con.

[Data based on a sample (except Tables 65-68). For information on confidentiality protection, coverage, sampling error, and nonsampling error, see Appendix G.
For location of definitions, see "How to Use This Census Report"]

State County Place and County Subdivision	Occupied housing units	House heating fuel					Vehicles available			Percent no telephone service available
		Utility gas	Electricity	Fuel oil, kerosene, etc.	Coal or coke, wood, solar energy, or other fuel	None	None	1	2 or more	
PLACE AND COUNTY SUBDIVISION—Con.										
Victor village, Ontario County	945	762	125	45	11	-	27	298	620	0.5
Victor town, Ontario County	3 685	2 669	343	459	60	-	92	982	2 611	0.1
Victory town, Cayuga County	617	9	35	302	107	-	13	164	440	2.4
Victory village, Saratoga County	182	50	6	114	2	-	8	52	122	-
Vienna town, Oneida County	2 192	45	144	1 307	255	-	38	834	1 320	0.6
Village Green CDP, Onondaga County	1 853	1 137	554	-	68	36	125	920	808	-
Village of the Branch village, Suffolk County	605	141	20	438	2	-	11	113	481	0.3
Villenova town, Chautauqua County	418	51	11	122	82	-	15	126	277	1.4
Viola CDP, Rockland County	1 697	1 493	174	20	-	10	303	476	918	-
Virgil town, Cortland County	833	11	71	441	132	-	27	198	608	2.8
Volney town, Oswego County	2 188	783	65	603	128	7	97	578	1 513	0.7
Voorheesville village, Albany County	1 042	820	39	162	17	-	21	290	731	0.3
Waddington village, St. Lawrence County	403	347	6	34	14	-	28	152	223	4.2
Waddington town, St. Lawrence County	883	368	10	373	69	-	56	300	527	3.9
Wading River CDP, Suffolk County	2 370	47	52	2 167	38	-	103	555	1 712	0.3
Wainscott CDP, Suffolk County	258	5	11	195	-	-	12	74	172	1.9
Walden village, Orange County	2 203	408	227	1 462	-	16	288	694	1 221	1.2
Wales town, Erie County	1 116	559	21	212	131	-	46	246	824	1.9
Walker Valley CDP, Ulster County	268	-	6	232	8	-	-	91	177	-
Wallkill town, Orange County	8 866	4 686	779	2 909	165	8	727	2 941	5 198	0.3
Wallkill CDP, Ulster County	783	236	105	401	34	-	61	236	486	1.1
Walton village, Delaware County	1 339	974	134	115	62	-	201	655	483	1.3
Walton town, Delaware County	2 391	999	180	707	362	-	223	989	1 179	1.5
Walton Park CDP, Orange County	777	79	42	623	25	-	33	160	584	-
Walworth town, Wayne County	2 851	1 950	237	446	158	-	99	537	2 215	-
Wampsville village, Madison County	204	175	6	13	10	-	5	77	122	-
Wantagh CDP, Nassau County	6 179	2 115	125	3 906	7	-	192	1 393	4 594	-
Wappinger town, Dutchess County	9 810	3 828	1 087	4 431	170	30	523	3 053	6 234	0.5
Wappingers Falls village, Dutchess County	1 993	1 129	129	678	37	-	249	953	791	0.7
Ward town, Allegany County	135	2	3	39	47	3	-	31	104	-
Warren town, Herkimer County	395	7	9	258	78	-	17	121	257	2.3
Warrensburg CDP, Warren County	1 293	6	134	1 052	54	-	147	506	640	3.8
Warrensburg town, Warren County	1 718	6	170	1 306	140	-	165	652	901	3.6
Warsaw village, Wyoming County	1 452	1 146	199	68	23	-	184	489	779	2.2
Warsaw town, Wyoming County	2 113	1 256	214	406	89	-	210	718	1 185	2.3
Warwick village, Orange County	2 510	1 871	348	268	17	-	332	916	1 262	-
Warwick town, Orange County	10 868	5 069	647	4 114	152	-	674	2 746	7 448	0.8
Washington town, Dutchess County	1 914	13	285	1 531	26	-	118	648	1 148	0.7
Washington Heights CDP, Orange County	505	439	9	41	-	-	34	242	229	-
Washingtonville village, Orange County	1 941	396	332	1 095	9	-	150	538	1 253	0.4
Waterford village, Saratoga County	951	759	49	109	4	4	97	478	376	1.8
Waterford town, Saratoga County	3 497	2 536	467	387	38	4	209	1 438	1 850	0.7
Waterloo village, Seneca County	1 961	1 674	211	29	12	10	179	720	1 062	2.0
Waterloo town, Seneca County	3 057	2 113	289	249	50	10	253	1 117	1 687	2.7
Watermill CDP, Suffolk County	730	76	54	499	16	-	22	202	506	1.1
Watertown city, Jefferson County	11 036	7 818	2 216	490	226	129	2 118	4 964	3 954	2.5
Watertown town, Jefferson County	1 439	735	73	370	135	-	55	486	898	0.5
Waterville village, Oneida County	628	387	72	141	20	-	69	202	357	1.3
Watervliet city, Albany County	4 665	3 712	678	203	7	-	927	2 150	1 588	1.7
Watkins Glen village, Schuyler County	953	669	248	18	8	3	116	427	410	2.6
Watson town, Lewis County	786	2	14	435	223	-	34	239	513	2.5
Waverly town, Franklin County	452	-	18	321	77	-	43	163	246	3.5
Waverly village, Tioga County	1 880	944	316	578	21	9	289	747	844	1.7
Wawarsing town, Ulster County	4 382	87	370	3 402	192	7	579	1 647	2 156	3.4
Wawayanda town, Orange County	2 095	361	71	1 534	52	-	90	455	1 550	0.9
Wayland village, Steuben County	742	393	95	230	8	-	54	239	449	3.9
Wayland town, Steuben County	1 665	662	148	592	52	-	119	555	991	2.0
Wayne town, Steuben County	490	182	37	115	59	3	16	157	317	0.8
Webb town, Herkimer County	847	5	84	411	87	-	49	337	461	1.9
Webster village, Monroe County	2 252	1 735	346	51	73	-	193	1 082	977	0.4
Webster town, Monroe County	14 750	13 053	965	412	225	-	567	4 612	9 571	0.3
Weedsport village, Cayuga County	768	584	109	48	12	2	55	301	412	0.8
Wells town, Hamilton County	322	-	2	196	86	-	14	130	178	3.7
Wellsburg village, Chemung County	237	208	15	2	7	-	17	102	118	4.2
Wellsville village, Allegany County	2 185	1 754	400	6	6	-	352	942	891	2.7
Wellsville town, Allegany County	3 188	2 551	439	31	81	-	387	1 293	1 508	2.1
Wesley Hills village, Rockland County	1 474	1 339	24	104	-	-	23	250	1 201	0.3
West Almond town, Allegany County	112	7	6	44	35	-	4	18	90	6.3
West Babylon CDP, Suffolk County	14 269	2 956	1 163	9 829	88	10	828	4 405	9 036	0.5
West Bay Shore CDP, Suffolk County	1 720	716	196	808	-	-	26	429	1 265	-
West Bloomfield town, Ontario County	1 013	589	25	235	67	-	35	326	652	-
Westbury village, Nassau County	4 638	1 800	176	2 560	32	20	282	1 460	2 896	0.9
West Carthage village, Jefferson County	837	423	204	153	45	7	108	359	370	-
West Elmira CDP, Chemung County	2 155	1 995	90	54	8	-	57	847	1 251	-
West End CDP, Otsego County	781	373	30	336	30	-	64	400	317	3.2
Westerlo town, Albany County	1 326	27	80	974	148	-	83	376	867	-
Western town, Oneida County	755	37	37	544	71	-	31	181	543	-
Westfield village, Chautauqua County	1 370	949	388	8	25	-	108	503	759	0.7
Westfield town, Chautauqua County	2 075	1 229	637	83	87	-	167	736	1 172	0.9
Westford town, Otsego County	304	-	20	165	89	-	10	80	214	2.0
West Glens Falls CDP, Warren County	2 490	1 402	225	618	55	-	75	748	1 667	0.3
Westhampton CDP, Suffolk County	1 070	7	68	957	6	-	27	352	691	0.2
Westhampton Beach village, Suffolk County	807	12	95	652	6	-	38	319	450	0.2
West Hampton Dunes village, Suffolk County	4	-	2	-	-	-	-	2	2	-
West Haverstraw village, Rockland County	3 543	3 054	404	17	32	-	547	1 216	1 780	1.6
West Hempstead CDP, Nassau County	6 028	2 638	152	3 174	23	5	306	1 811	3 911	0.1
West Hills CDP, Suffolk County	1 978	250	34	1 685	-	-	61	370	1 547	-
West Hurley CDP, Ulster County	896	-	47	816	13	-	45	274	577	-
West Islip CDP, Suffolk County	8 919	2 992	115	5 714	32	-	287	1 535	7 097	0.3

Table 22. **Fuels and Equipment Characteristics: 2000**—Con.

[Data based on a sample (except Tables 65-68). For information on confidentiality protection, coverage, sampling error, and nonsampling error, see Appendix G.
For location of definitions, see "How to Use This Census Report"]

State County Place and County Subdivision	Occupied housing units	House heating fuel					Vehicles available			Percent no telephone service available
		Utility gas	Electricity	Fuel oil, kerosene, etc.	Coal or coke, wood, solar energy, or other fuel	None	None	1	2 or more	
PLACE AND COUNTY SUBDIVISION—Con.										
Westmere CDP, Albany County	3 177	2 273	409	422	13	-	116	1 256	1 805	-
West Monroe town, Oswego County	1 579	257	109	682	140	-	69	453	1 057	3.1
Westmoreland town, Oneida County	2 234	1 173	97	769	131	-	65	598	1 571	1.6
West Nyack CDP, Rockland County	1 099	1 032	46	10	-	-	45	176	878	-
Weston Mills CDP, Cattaraugus County	675	556	34	35	27	-	18	261	396	1.6
West Point CDP, Orange County	996	642	151	126	58	7	7	264	725	-
Westport town, Essex County	591	2	31	457	55	-	21	211	359	1.0
West Sand Lake CDP, Rensselaer County	936	75	122	624	55	-	72	335	529	-
West Sayville CDP, Suffolk County	1 735	738	53	902	-	-	59	465	1 211	0.3
West Seneca CDP, Erie County	18 321	17 637	350	7	175	-	1 267	6 829	10 225	0.6
West Seneca town, Erie County	18 315	17 631	350	7	175	-	1 267	6 829	10 219	0.6
West Sparta town, Livingston County	442	151	15	90	57	-	16	116	310	1.1
West Turin town, Lewis County	632	4	43	430	121	-	27	214	391	2.5
West Union town, Steuben County	146	25	4	16	68	-	17	36	93	2.7
Westvale CDP, Onondaga County	2 087	1 944	93	21	5	-	164	774	1 149	-
Westville town, Franklin County	670	-	12	566	71	2	31	210	429	2.4
West Winfield village, Herkimer County	355	-	63	264	4	-	33	152	170	0.6
Wethersfield town, Wyoming County	323	4	13	131	87	-	11	78	234	1.2
Wheatfield town, Niagara County	5 305	4 502	434	267	52	9	267	1 663	3 375	0.6
Wheatland town, Monroe County	2 011	1 384	215	287	64	-	65	670	1 276	0.5
Wheatley Heights CDP, Suffolk County	1 458	555	131	744	22	-	81	341	1 036	0.5
Wheeler town, Steuben County	437	2	8	140	119	-	33	108	296	4.3
White Creek town, Washington County	1 317	6	140	897	198	-	82	510	725	1.9
Whitehall village, Washington County	1 118	8	123	839	66	-	167	469	482	1.4
Whitehall town, Washington County	1 611	8	139	1 164	185	-	195	628	788	1.0
White Plains city, Westchester County	20 921	8 836	2 110	9 276	202	139	3 592	8 961	8 368	1.5
Whitesboro village, Oneida County	1 810	1 262	368	145	11	-	326	727	757	0.6
Whitestown town, Oneida County	7 537	5 850	767	739	95	21	751	2 864	3 922	0.5
Whitney Point village, Broome County	395	15	44	260	16	-	43	162	190	3.0
Willet town, Cortland County	368	5	8	231	74	-	20	117	231	3.3
Williamson town, Wayne County	2 545	1 317	373	522	135	-	127	664	1 754	3.4
Williamstown town, Oswego County	452	4	20	261	73	-	31	135	286	2.0
Williamsville village, Erie County	2 568	2 224	278	26	-	-	307	1 151	1 110	0.3
Willing town, Allegany County	549	387	15	21	82	-	16	189	344	2.4
Williston Park village, Nassau County	2 612	1 376	47	1 183	-	-	158	853	1 601	-
Willsboro town, Essex County	803	5	20	626	71	2	65	264	474	0.9
Wilmington town, Essex County	460	4	40	314	46	-	31	134	295	2.4
Wilna town, Jefferson County	2 335	1 062	269	735	163	-	291	789	1 255	1.9
Wilson village, Niagara County	556	419	52	73	3	2	22	209	325	0.7
Wilson town, Niagara County	2 275	687	134	752	119	2	46	640	1 589	0.4
Wilton town, Saratoga County	4 550	2 213	503	1 223	144	-	163	1 381	3 006	0.8
Windham CDP, Greene County	174	4	48	103	10	-	19	84	71	1.1
Windham town, Greene County	720	15	185	443	43	4	62	281	377	1.7
Windsor village, Broome County	367	8	55	236	26	-	36	139	192	0.8
Windsor town, Broome County	2 339	37	178	1 464	243	7	148	607	1 584	2.0
Winfield town, Herkimer County	824	17	92	575	69	-	42	273	509	0.7
Wirt town, Allegany County	451	249	22	67	80	-	27	142	282	2.7
Wolcott village, Wayne County	713	435	125	119	14	-	103	301	309	4.5
Wolcott town, Wayne County	1 742	598	165	532	105	-	144	634	964	2.8
Woodbury CDP, Nassau County	2 851	991	428	1 402	-	-	38	569	2 244	0.2
Woodbury town, Orange County	3 095	1 352	150	1 498	14	-	85	721	2 289	0.5
Woodhull town, Steuben County	550	136	18	64	168	2	49	132	369	4.0
Woodmere CDP, Nassau County	5 349	2 879	67	2 309	33	-	213	1 465	3 671	0.5
Woodridge village, Sullivan County	355	4	87	234	6	3	69	146	140	1.1
Woodsburgh village, Nassau County	256	156	13	84	3	-	9	24	223	-
Woodstock CDP, Ulster County	1 108	21	46	837	53	-	112	437	559	1.3
Woodstock town, Ulster County	2 946	49	203	2 042	255	-	134	1 146	1 666	0.5
Worcester town, Otsego County	911	7	77	621	86	-	60	386	465	1.0
Worth town, Jefferson County	91	3	5	41	36	-	3	34	54	-
Wright town, Schoharie County	567	5	32	360	105	-	15	173	379	-
Wurtsboro village, Sullivan County	481	6	34	330	7	-	30	211	240	0.4
Wyandanch CDP, Suffolk County	2 540	139	92	2 188	41	-	318	978	1 244	2.9
Wynantskill CDP, Rensselaer County	1 254	827	127	282	12	-	69	452	733	-
Wyoming village, Wyoming County	170	152	4	-	7	-	8	44	118	1.8
Yaphank CDP, Suffolk County	1 563	23	117	1 388	14	-	34	425	1 104	-
Yates town, Orleans County	916	329	63	278	53	-	44	251	621	0.7
Yonkers city, Westchester County	74 351	33 586	6 115	31 941	690	474	20 112	29 330	24 909	2.3
York town, Livingston County	1 188	681	84	239	44	-	52	324	812	0.7
Yorkshire CDP, Cattaraugus County	618	174	411	11	-	-	57	298	263	1.6
Yorkshire town, Cattaraugus County	1 664	684	542	184	113	-	127	687	850	1.6
Yorktown town, Westchester County	12 556	2 194	1 701	8 288	84	-	770	2 855	8 931	0.2
Yorktown Heights CDP, Westchester County	2 607	288	347	1 909	15	-	192	389	2 026	-
Yorkville village, Oneida County	1 137	825	99	175	31	-	130	522	485	-
Youngstown village, Niagara County	809	689	41	79	-	-	55	279	475	-
Zena CDP, Ulster County	417	6	30	354	-	-	-	123	294	-

Table 23. **Owner and Renter Household Characteristics: 2000**

[Data based on a sample (except Tables 65-68). For information on confidentiality protection, coverage, sampling error, and nonsampling error, see Appendix G.
For location of definitions, see "How to Use This Census Report"]

State County County Subdivision Place	Occupied housing units	Owner-occupied housing units: Average household size	Owner-occupied housing units: Occupants per room	Owner-occupied housing units: Year householder moved into unit: 1999 to March 2000	Owner-occupied housing units: Year householder moved into unit: 1969 or earlier	Owner-occupied housing units: Percent 1 unit, detached or attached	Renter-occupied housing units: Average household size	Renter-occupied housing units: Occupants per room	Renter-occupied housing units: Year householder moved into unit: 1999 to March 2000	Renter-occupied housing units: Year householder moved into unit: 1969 or earlier	Renter-occupied housing units: Percent 5 or more units in structure
The State	**7 056 860**	**2.83**	**0.44**	**281 116**	**724 964**	**77.2**	**2.36**	**0.63**	**775 490**	**198 595**	**60.6**
Albany County	120 512	2.58	0.38	5 026	14 909	87.1	1.95	0.46	18 767	1 142	39.8
Albany city	40 709	2.33	0.35	1 249	3 591	76.4	1.97	0.48	10 451	426	37.5
Berne town	1 099	2.60	0.42	64	140	90.6	2.51	0.50	41	4	11.5
Bethlehem town	12 112	2.73	0.38	761	1 470	95.7	1.89	0.43	1 016	52	27.9
Delmar CDP	3 360	2.57	0.35	172	517	97.7	1.96	0.43	195	16	8.1
Coeymans town	3 121	2.85	0.45	163	356	79.1	2.04	0.45	325	6	33.7
Coeymans CDP	377	2.90	0.45	7	41	92.1	1.75	0.39	75	-	32.5
Ravena village	1 380	2.63	0.42	83	168	72.2	2.10	0.46	210	6	43.5
Cohoes city	6 932	2.41	0.38	120	942	63.9	2.03	0.44	1 204	209	33.6
Colonie town	30 980	2.65	0.39	1 436	5 087	94.7	1.86	0.44	2 681	190	51.5
Colonie village	3 174	2.58	0.39	102	677	94.4	2.05	0.42	128	16	30.1
Menands village	1 903	2.36	0.30	13	207	97.3	1.77	0.46	326	31	78.3
Green Island town	1 073	2.22	0.34	37	191	38.4	2.05	0.42	158	50	5.6
Green Island village	1 073	2.22	0.34	37	191	38.4	2.05	0.42	158	50	5.6
Guilderland town	13 422	2.67	0.38	749	1 457	95.1	1.86	0.45	1 682	43	64.0
Altamont village	646	2.97	0.40	22	84	95.5	1.98	0.43	53	5	42.4
Westmere CDP	3 177	2.48	0.36	178	342	98.6	1.98	0.47	498	15	70.4
Knox town	952	2.84	0.42	33	119	92.1	2.31	0.49	29	9	-
New Scotland town	3 342	2.65	0.38	172	556	94.2	2.24	0.50	163	23	7.3
Voorheesville village	1 042	2.74	0.36	54	143	95.8	2.00	0.45	48	4	3.9
Rensselaerville town	779	2.50	0.40	34	81	84.7	2.06	0.46	54	5	9.4
Medusa CDP	152	2.66	0.40	14	20	87.0	2.79	0.69	16	-	20.7
Preston-Potter Hollow CDP	146	2.49	0.43	3	18	81.8	2.32	0.41	4	5	-
Watervliet city	4 665	2.53	0.39	109	778	53.8	1.94	0.41	890	125	29.1
Westerlo town	1 326	2.63	0.40	99	141	82.5	2.53	0.48	73	-	10.5
Allegany County	18 009	2.64	0.40	862	2 506	83.6	2.24	0.46	1 958	185	17.9
Alfred town	1 000	2.56	0.35	18	105	92.1	1.88	0.46	288	6	34.2
Alfred village	533	2.17	0.28	4	41	92.3	1.90	0.48	235	2	42.3
Allen town	178	2.53	0.44	7	19	72.9	3.09	0.50	9	-	-
Alma town	325	2.65	0.41	18	42	84.3	2.63	0.54	33	-	-
Almond town	633	2.70	0.39	33	90	84.1	2.09	0.38	54	5	8.2
Almond village (part)	181	2.36	0.31	8	37	92.2	2.18	0.40	30	3	12.3
Amity town	887	2.61	0.38	11	144	84.9	1.99	0.44	82	6	9.0
Belmont village	391	2.56	0.36	8	61	89.2	1.85	0.40	49	6	14.8
Andover town	748	2.67	0.38	21	128	86.3	2.36	0.44	91	6	7.5
Andover village	445	2.65	0.36	13	87	90.1	2.12	0.40	59	2	11.6
Angelica town	560	2.58	0.37	35	89	78.1	2.37	0.43	49	6	1.6
Angelica village	376	2.51	0.34	22	68	80.6	2.32	0.43	38	2	2.0
Belfast town	659	2.81	0.42	27	73	85.4	2.15	0.46	40	3	17.6
Birdsall town	106	2.29	0.38	5	9	78.6	2.18	0.42	4	-	-
Bolivar town	840	2.68	0.40	41	134	90.6	2.61	0.54	89	1	19.0
Bolivar village	446	2.72	0.38	16	69	94.4	2.65	0.57	67	1	25.3
Richburg village (part)	41	2.77	0.42	2	4	76.9	2.33	0.49	5	-	-
Burns town	456	2.58	0.38	10	63	88.7	3.36	0.60	32	2	2.1
Canaseraga village	216	2.63	0.36	4	38	93.6	3.11	0.64	23	-	4.5
Caneadea town	642	2.76	0.41	23	77	89.3	2.49	0.53	132	6	16.9
Houghton CDP	310	2.83	0.35	7	31	94.0	2.33	0.55	99	3	24.5
Centerville town	256	3.40	0.54	14	29	75.4	2.43	0.46	16	3	-
Clarksville town	446	2.43	0.41	32	64	76.5	2.11	0.38	26	5	-
Cuba town	1 348	2.47	0.37	87	143	84.0	2.36	0.47	131	16	28.4
Cuba village	642	2.65	0.36	29	90	91.9	2.17	0.46	97	16	34.1
Friendship town	760	2.79	0.42	74	97	77.9	2.27	0.41	115	13	18.4
Friendship CDP	458	2.59	0.37	32	55	82.5	2.38	0.43	95	-	22.5
Genesee town	666	2.70	0.43	42	72	70.6	2.80	0.54	32	2	-
Granger town	222	2.79	0.47	15	12	73.3	2.79	0.51	8	4	-
Grove town	224	2.56	0.45	14	22	74.9	1.48	0.31	3	6	-
Hume town	760	2.53	0.37	38	122	84.1	2.45	0.50	54	6	6.9
Independence town	389	2.82	0.43	21	68	79.2	2.33	0.39	23	2	6.9
New Hudson town	267	2.63	0.41	23	33	75.7	3.49	0.63	15	2	2.7
Oil Springs Reservation	2	3.50	0.44	-	-	100.0	-	(X)	-	-	(X)
Rushford town	478	2.71	0.42	21	68	83.7	2.34	0.37	36	3	-
Scio town	722	2.61	0.41	31	95	83.5	2.59	0.49	69	2	2.4
Ward town	135	3.04	0.49	6	7	77.2	2.83	0.52	2	2	-
Wellsville town	3 188	2.49	0.36	145	504	88.0	1.93	0.43	450	53	31.3
Stannards CDP (part)	143	2.78	0.45	-	17	54.8	1.72	0.46	50	-	-
Wellsville village	2 185	2.42	0.34	77	327	91.6	1.92	0.44	382	42	36.1
West Almond town	112	2.77	0.42	2	7	85.3	2.59	0.51	4	-	-
Willing town	549	2.57	0.39	21	105	88.0	2.34	0.43	49	17	-
Stannards CDP (part)	209	2.38	0.36	9	40	89.2	2.53	0.52	20	5	-
Wirt town	451	2.93	0.46	27	85	79.6	2.58	0.53	22	8	-
Richburg village (part)	127	2.72	0.39	8	30	88.8	2.63	0.58	14	4	-
Bronx County	463 212	3.02	0.55	7 030	17 022	40.2	2.72	0.79	60 801	22 436	84.0
Bronx borough	463 212	3.02	0.55	7 030	17 022	40.2	2.72	0.79	60 801	22 436	84.0
New York city (part)	463 212	3.02	0.55	7 030	17 022	40.2	2.72	0.79	60 801	22 436	84.0
Broome County	80 749	2.55	0.38	3 577	13 549	85.7	2.04	0.46	11 158	733	32.4
Barker town	993	2.90	0.46	64	140	73.1	1.80	0.34	60	5	3.9
Binghamton city	21 089	2.38	0.35	575	2 804	78.8	2.04	0.47	4 928	273	36.2
Binghamton town	1 813	2.78	0.40	111	325	98.2	2.43	0.47	64	18	6.2
Chenango town	4 519	2.62	0.39	250	968	93.4	2.10	0.47	337	26	23.5
Colesville town	1 944	2.86	0.46	153	280	70.5	2.39	0.44	72	8	-
Conklin town	2 249	2.72	0.44	145	418	78.7	2.22	0.47	114	17	10.0
Dickinson town	1 980	2.42	0.38	94	368	90.8	1.87	0.40	126	40	24.3
Port Dickinson village	734	2.50	0.38	28	127	85.2	2.05	0.43	82	5	12.7
Fenton town	2 763	2.48	0.40	184	479	78.0	2.42	0.50	136	21	1.1
Kirkwood town	2 247	2.64	0.42	119	416	86.4	2.10	0.47	218	9	42.4
Lisle town	971	2.73	0.44	56	104	60.6	3.03	0.55	45	9	2.3
Lisle village	117	2.59	0.36	5	16	84.9	2.52	0.52	15	2	12.9
Maine town	2 036	2.74	0.44	181	374	78.3	2.21	0.40	69	28	-
Nanticoke town	629	2.85	0.47	39	78	55.8	2.79	0.57	30	2	-
Sanford town	983	2.42	0.36	41	136	84.3	2.91	0.51	80	10	11.1
Deposit village (part)	346	2.26	0.30	14	65	89.4	2.73	0.51	57	2	14.4
Triangle town	1 131	2.79	0.44	101	155	67.8	2.29	0.48	83	18	14.1

Table 23. **Owner and Renter Household Characteristics: 2000**—Con.

[Data based on a sample (except Tables 65-68). For information on confidentiality protection, coverage, sampling error, and nonsampling error, see Appendix G.
For location of definitions, see "How to Use This Census Report"]

State County County Subdivision Place	Occupied housing units	Owner-occupied housing units: Average household size	Occupants per room	Year householder moved into unit: 1999 to March 2000	1969 or earlier	Percent 1 unit, detached or attached	Renter-occupied housing units: Average household size	Occupants per room	Year householder moved into unit: 1999 to March 2000	1969 or earlier	Percent 5 or more units in structure
Broome County—Con.											
Triangle town—Con.											
Whitney Point village	395	2.60	0.37	21	46	79.5	2.05	0.44	44	11	12.0
Union town	24 538	2.41	0.36	915	4 526	92.5	1.99	0.47	3 940	209	32.2
Endicott village	5 996	2.23	0.34	186	918	80.4	2.00	0.47	1 458	56	31.3
Endwell CDP	5 187	2.37	0.34	215	1 149	96.2	1.94	0.46	563	19	26.3
Johnson City village	6 982	2.35	0.37	218	1 257	91.5	1.89	0.45	1 320	98	39.4
Vestal town	8 525	2.63	0.38	371	1 640	94.5	1.79	0.43	689	40	47.3
Windsor town	2 339	2.87	0.45	178	338	75.7	2.16	0.44	167	-	23.7
Windsor village	367	2.76	0.40	14	47	93.6	1.93	0.45	61	-	59.0
Cattaraugus County	32 023	2.62	0.40	1 574	5 053	81.3	2.23	0.47	2 881	335	18.5
Allegany town	2 598	2.60	0.39	181	418	76.5	2.17	0.45	190	22	13.5
Allegany village	761	2.51	0.36	31	129	95.4	2.11	0.45	138	10	20.6
St. Bonaventure CDP	237	2.29	0.39	26	56	75.9	1.86	0.40	17	-	-
Allegany Reservation	407	2.62	0.45	26	84	72.2	2.68	0.58	44	-	-
Ashford town	850	2.65	0.43	34	91	81.3	1.87	0.39	41	8	-
Carrollton town	553	2.64	0.44	26	80	75.0	1.87	0.39	32	4	17.1
Limestone village	170	2.68	0.45	10	30	68.5	1.56	0.37	11	-	41.9
Cattaraugus Reservation	129	2.95	0.55	3	18	30.9	3.00	0.55	6	-	-
Coldspring town	279	2.77	0.45	20	31	77.9	2.58	0.47	12	-	-
Conewango town	510	3.34	0.50	26	66	86.6	3.23	0.63	37	2	10.4
East Randolph village (part)	84	2.70	0.36	6	10	96.7	2.74	0.61	17	-	17.4
Dayton town	743	2.53	0.38	39	128	81.6	2.81	0.49	50	12	14.6
South Dayton village	250	2.67	0.39	10	45	83.9	2.52	0.44	36	6	26.8
East Otto town	406	2.88	0.44	24	37	83.3	2.17	0.44	31	2	31.3
Ellicottville town	768	2.27	0.35	47	120	82.1	2.04	0.47	77	7	24.6
Ellicottville village	236	2.00	0.27	9	61	85.0	2.05	0.47	37	5	12.0
Farmersville town	390	2.64	0.43	14	59	73.0	2.70	0.48	24	3	-
Franklinville town	1 230	2.62	0.40	58	185	79.7	2.68	0.54	112	11	18.6
Franklinville village	696	2.73	0.37	27	131	93.4	2.54	0.51	83	7	22.6
Freedom town	867	2.90	0.47	57	103	67.3	2.58	0.48	41	-	-
Great Valley town	833	2.53	0.39	28	180	77.0	1.95	0.42	34	-	-
Hinsdale town	856	2.54	0.43	58	154	62.9	2.98	0.53	36	-	-
Humphrey town	262	2.64	0.48	24	24	65.3	3.15	0.59	14	2	-
Ischua town	343	2.73	0.43	6	51	77.8	2.38	0.44	18	4	4.0
Leon town	377	3.94	0.59	25	48	89.0	3.01	0.50	11	2	-
Little Valley town	682	2.66	0.40	23	99	92.4	1.88	0.41	83	2	30.3
Little Valley village	426	2.78	0.40	19	65	94.9	1.79	0.41	66	-	36.6
Lyndon town	249	2.40	0.43	24	13	70.8	4.22	0.68	2	2	-
Machias town	917	2.61	0.40	35	75	69.7	2.79	0.61	59	-	-
Lime Lake-Machias CDP	538	2.37	0.36	24	35	67.1	2.75	0.62	48	-	-
Mansfield town	312	2.49	0.39	25	62	81.8	2.95	0.51	23	8	-
Napoli town	380	3.16	0.50	12	57	77.4	2.53	0.49	4	10	-
New Albion town	808	2.64	0.40	41	133	87.0	2.22	0.45	61	17	12.3
Cattaraugus village	435	2.64	0.35	18	71	96.3	2.08	0.45	44	8	16.3
Oil Springs Reservation	1	2.00	0.40	-	-	100.0	-	(X)	-	-	(X)
Olean city	6 446	2.45	0.36	224	1 085	93.7	2.06	0.45	1 017	98	24.7
Olean town	825	2.54	0.39	41	125	85.4	2.10	0.47	44	5	16.2
Weston Mills CDP (part)	260	2.39	0.37	9	43	84.4	2.11	0.48	23	5	6.3
Otto town	309	2.68	0.41	15	62	84.7	2.14	0.37	6	-	-
Perrysburg town	689	2.42	0.37	19	128	87.9	2.79	0.54	48	7	-
Perrysburg village	134	2.33	0.34	2	22	92.4	2.93	0.65	17	1	-
Persia town	966	2.49	0.38	39	193	93.4	2.23	0.46	108	5	6.6
Gowanda village (part)	760	2.35	0.35	26	154	93.6	2.11	0.44	87	5	7.3
Portville town	1 546	2.72	0.41	97	272	81.7	1.83	0.41	75	20	27.0
Portville village	425	2.85	0.41	19	56	94.7	1.73	0.39	44	4	48.3
Weston Mills CDP (part)	415	2.59	0.41	5	91	83.6	1.59	0.36	6	14	16.4
Randolph town	1 015	2.71	0.40	53	155	87.1	2.20	0.45	75	15	15.5
East Randolph village (part)	116	2.98	0.43	8	24	91.1	3.08	0.60	9	-	-
Randolph village	559	2.61	0.36	31	78	88.9	1.89	0.39	56	12	20.5
Red House town	18	2.30	0.28	-	5	100.0	2.38	0.30	-	-	-
Salamanca city	2 472	2.46	0.37	79	506	91.6	2.34	0.47	308	60	28.0
Salamanca town	205	2.63	0.41	4	43	88.0	2.14	0.45	8	3	-
South Valley town	118	2.13	0.41	4	9	69.1	2.13	0.65	3	-	-
Yorkshire town	1 664	2.73	0.47	143	154	59.3	1.87	0.42	147	4	23.8
Delevan village	435	2.80	0.42	14	41	83.8	2.04	0.45	56	4	26.8
Yorkshire CDP	618	2.43	0.45	67	62	37.8	1.51	0.37	38	-	35.0
Cayuga County	30 558	2.66	0.39	1 360	4 478	81.7	2.19	0.46	3 005	274	25.7
Auburn city	11 411	2.51	0.36	272	1 789	86.1	2.02	0.44	1 968	121	32.8
Aurelius town	1 127	2.55	0.40	63	205	82.3	2.86	0.56	55	18	11.5
Cayuga village	204	2.60	0.40	9	44	98.8	2.26	0.46	9	2	41.9
Brutus town	1 793	2.69	0.43	129	203	64.5	2.39	0.53	138	7	27.2
Weedsport village	768	2.71	0.37	22	129	91.7	2.22	0.51	79	-	40.2
Cato town	994	2.85	0.44	71	114	78.6	2.27	0.47	47	7	28.0
Cato village (part)	113	2.58	0.37	7	9	88.1	1.50	0.39	6	-	77.8
Meridian village	116	3.18	0.42	-	16	86.7	2.42	0.42	9	-	6.1
Conquest town	665	2.88	0.46	55	66	65.8	2.97	0.55	27	-	-
Fleming town	1 041	2.66	0.39	80	158	90.3	1.58	0.30	44	8	-
Melrose Park CDP (part)	-	-	(X)	-	-	(X)	-	(X)	-	-	(X)
Genoa town	718	2.55	0.36	22	122	75.8	3.15	0.57	27	7	5.1
Ira town	822	2.95	0.43	44	110	82.1	2.99	0.52	43	-	9.8
Cato village (part)	129	3.00	0.42	6	18	91.9	2.44	0.49	10	-	7.0
Ledyard town	609	2.56	0.37	26	70	87.9	2.51	0.42	54	8	4.4
Aurora village	188	2.15	0.29	8	25	100.0	2.37	0.44	22	-	9.2
Locke town	704	2.81	0.46	51	51	58.2	2.08	0.42	37	3	-
Mentz town	932	2.53	0.40	53	120	75.3	2.93	0.63	67	9	19.9
Port Byron village	501	2.47	0.38	32	65	79.1	2.85	0.63	54	5	29.7
Montezuma town	498	2.96	0.47	14	55	65.6	2.45	0.51	28	3	-
Moravia town	1 003	2.70	0.39	69	128	80.0	2.05	0.43	98	7	23.0
Moravia village	543	2.78	0.39	34	73	78.0	1.89	0.41	80	3	27.3
Niles town	476	2.60	0.38	22	83	86.9	2.04	0.38	12	6	-
Owasco town	1 425	2.67	0.38	85	279	99.3	2.17	0.39	58	12	8.4
Melrose Park CDP (part)	908	2.71	0.39	69	164	99.4	2.11	0.41	53	5	13.2
Scipio town	571	2.68	0.39	24	61	84.0	2.76	0.44	24	4	9.5
Sempronius town	311	2.83	0.46	26	38	70.1	3.05	0.56	28	3	8.8

Table 23. **Owner and Renter Household Characteristics: 2000**—Con.

[Data based on a sample (except Tables 65-68). For information on confidentiality protection, coverage, sampling error, and nonsampling error, see Appendix G.
For location of definitions, see "How to Use This Census Report"]

State County County Subdivision Place	Occupied housing units	Owner-occupied housing units: Average household size	Occupants per room	Year householder moved into unit: 1999 to March 2000	1969 or earlier	Percent 1 unit, detached or attached	Renter-occupied housing units: Average household size	Occupants per room	Year householder moved into unit: 1999 to March 2000	1969 or earlier	Percent 5 or more units in structure
Cayuga County—Con.											
Sennett town	1 085	2.72	0.39	47	159	93.8	2.96	0.54	22	11	4.0
Springport town	862	2.62	0.38	43	111	85.1	2.52	0.50	56	8	25.4
Union Springs village	427	2.61	0.38	21	64	90.9	2.23	0.47	31	4	27.5
Sterling town	1 337	2.67	0.42	49	188	77.4	2.11	0.43	86	12	15.0
Fair Haven village	396	2.34	0.37	20	52	90.4	1.91	0.40	32	-	28.8
Summerhill town	393	2.82	0.45	16	44	66.6	2.65	0.52	15	-	-
Throop town	700	2.56	0.38	37	187	92.8	3.03	0.47	18	6	-
Venice town	464	2.80	0.40	28	68	76.6	2.43	0.38	24	10	-
Victory town	617	2.99	0.47	34	69	75.6	2.91	0.55	29	4	-
Chautauqua County	54 515	2.59	0.39	2 722	8 148	85.7	2.13	0.46	6 422	501	21.7
Arkwright town	424	2.81	0.44	31	40	79.5	2.48	0.46	13	2	-
Busti town	3 210	2.62	0.40	168	399	92.1	1.65	0.41	230	22	21.1
Jamestown West CDP (part)	-	-	(X)	-	-	(X)	-	(X)	-	-	(X)
Lakewood village	1 472	2.49	0.38	67	183	95.6	1.54	0.40	156	-	31.9
Carroll town	1 367	2.77	0.44	60	231	84.9	1.91	0.43	33	8	25.1
Frewsburg CDP (part)	751	2.79	0.44	6	153	96.8	1.94	0.46	33	-	27.5
Cattaraugus Reservation	10	1.90	0.41	-	4	70.0	-	(X)	-	-	(X)
Charlotte town	612	2.73	0.43	54	92	69.6	2.54	0.58	38	5	29.6
Sinclairville village (part)	233	2.56	0.38	16	38	86.0	2.14	0.56	25	-	48.7
Chautauqua town	1 888	2.45	0.38	87	227	84.4	1.93	0.44	134	16	26.7
Mayville village	682	2.43	0.35	34	72	92.1	1.79	0.47	69	6	43.8
Cherry Creek town	407	2.81	0.41	22	55	83.9	2.86	0.48	24	-	-
Cherry Creek village	202	2.47	0.36	14	32	84.2	3.09	0.53	15	-	-
Clymer town	511	3.25	0.45	26	93	89.6	2.22	0.41	21	7	13.3
Dunkirk city	5 477	2.29	0.34	207	1 163	90.5	2.49	0.53	838	72	18.6
Dunkirk town	520	2.30	0.37	35	128	81.9	2.06	0.40	31	14	9.5
Ellery town	1 861	2.51	0.39	153	232	83.7	1.92	0.41	80	11	16.7
Bemus Point village	179	2.46	0.33	8	22	94.8	1.28	0.31	24	-	38.6
Ellicott town	3 818	2.51	0.39	184	707	92.6	1.99	0.43	320	62	28.8
Celoron village	527	2.46	0.40	31	81	98.6	2.31	0.51	71	9	21.8
Falconer village	1 108	2.53	0.39	52	165	80.3	1.86	0.42	115	23	25.2
Jamestown West CDP (part)	1 014	2.42	0.36	33	190	97.0	1.95	0.44	72	-	47.6
Ellington town	569	2.97	0.46	37	81	75.6	2.28	0.40	15	8	-
French Creek town	332	2.72	0.42	20	38	78.9	2.82	0.45	19	8	-
Gerry town	652	2.80	0.44	21	103	77.3	2.12	0.45	36	2	10.4
Sinclairville village (part)	48	2.38	0.40	2	7	50.0	2.50	0.50	2	-	-
Hanover town	2 975	2.63	0.40	220	413	82.9	2.04	0.40	241	22	14.1
Forestville village	304	2.47	0.34	10	67	90.7	2.58	0.49	37	7	-
Silver Creek village	1 170	2.61	0.39	66	183	81.4	1.89	0.36	88	-	19.8
Harmony town	822	2.84	0.44	71	140	81.1	2.47	0.51	47	13	-
Panama village	191	2.80	0.45	19	32	85.2	1.86	0.45	11	2	-
Jamestown city	13 558	2.53	0.38	465	1 714	85.2	2.03	0.45	2 692	123	24.3
Kiantone town	526	2.69	0.41	27	106	94.4	2.09	0.34	15	6	-
Frewsburg CDP (part)	-	-	(X)	-	-	(X)	-	(X)	-	-	(X)
Mina town	453	2.66	0.42	38	55	85.5	2.18	0.40	20	6	-
North Harmony town	942	2.66	0.39	39	138	88.6	3.20	0.55	24	5	-
Poland town	939	2.66	0.44	40	183	78.6	2.42	0.49	31	4	4.8
Pomfret town	5 104	2.55	0.37	297	634	87.6	2.12	0.45	907	23	30.6
Fredonia village	3 652	2.55	0.36	205	409	92.8	2.11	0.46	832	23	34.3
Portland town	1 655	2.67	0.42	99	214	71.5	2.20	0.46	122	16	16.0
Brocton village	626	2.69	0.41	33	76	72.9	2.04	0.45	57	4	29.9
Ripley town	1 007	2.67	0.41	55	172	84.0	2.44	0.45	66	13	12.7
Ripley CDP	416	2.59	0.40	33	53	77.2	2.23	0.46	36	9	21.4
Sheridan town	994	2.71	0.41	40	146	88.3	1.76	0.33	42	-	8.4
Sherman town	537	3.07	0.44	26	83	84.9	2.22	0.47	46	2	19.7
Sherman village	283	2.65	0.35	9	54	87.3	2.04	0.47	24	-	30.9
Stockton town	852	2.77	0.42	69	128	86.5	2.52	0.44	42	5	-
Cassadaga village	277	2.49	0.38	19	53	96.6	2.24	0.43	12	-	-
Villenova town	418	2.64	0.41	31	83	76.8	3.21	0.53	17	-	-
Westfield town	2 075	2.58	0.37	100	346	87.9	2.20	0.46	278	26	18.5
Westfield village	1 370	2.64	0.36	55	221	86.5	2.23	0.46	226	7	15.5
Chemung County	35 049	2.56	0.39	1 906	5 824	89.1	2.17	0.47	4 255	260	26.3
Ashland town	785	2.55	0.43	91	85	50.5	2.07	0.43	41	6	5.8
Wellsburg village	237	2.69	0.43	16	46	66.8	2.00	0.43	9	3	-
Baldwin town	334	2.63	0.42	19	57	76.3	1.83	0.42	12	-	-
Big Flats town	2 725	2.75	0.39	329	366	93.8	1.91	0.37	103	-	8.8
Big Flats CDP	949	2.74	0.38	86	148	99.1	1.93	0.39	57	-	-
Big Flats Airport CDP	833	2.78	0.40	126	83	85.1	2.36	0.41	19	-	20.0
Catlin town	985	2.85	0.47	59	163	79.0	1.64	0.34	48	-	-
Chemung town	969	2.71	0.43	72	181	72.8	2.74	0.52	63	-	3.7
Elmira city	11 475	2.52	0.37	435	1 533	89.2	2.23	0.49	2 354	121	28.8
Elmira town	3 023	2.49	0.35	170	682	98.0	1.84	0.36	122	-	31.2
Elmira Heights village (part)	427	2.51	0.38	19	118	92.9	1.85	0.36	29	-	10.7
West Elmira CDP	2 155	2.45	0.34	146	475	98.5	1.88	0.35	66	-	36.0
Erin town	760	2.78	0.46	54	106	70.8	2.29	0.47	26	-	1.5
Horseheads town	7 956	2.52	0.38	345	1 419	93.8	2.05	0.48	1 047	89	31.0
Elmira Heights village (part)	1 437	2.44	0.36	6	218	89.6	1.77	0.43	289	14	37.7
Horseheads village	2 855	2.30	0.36	124	517	92.4	2.13	0.49	365	49	38.0
Horseheads North CDP	1 107	2.68	0.39	67	225	92.6	2.36	0.58	90	-	-
Southport town	4 189	2.49	0.40	245	960	94.5	2.17	0.47	363	42	20.3
Southport CDP	3 133	2.42	0.40	180	719	92.9	2.08	0.45	336	35	22.9
Van Etten town	587	2.47	0.39	30	68	72.3	2.77	0.59	46	2	10.2
Van Etten village	223	2.66	0.41	5	21	68.6	2.34	0.52	27	-	19.4
Veteran town	1 261	2.49	0.35	57	204	84.1	3.31	0.60	30	-	-
Millport village	116	2.27	0.38	3	23	64.2	3.86	0.74	6	-	-
Chenango County	19 926	2.64	0.40	1 201	2 354	73.7	2.13	0.45	1 808	133	20.6
Afton town	1 186	2.48	0.38	57	126	71.5	2.37	0.48	118	5	8.2
Afton village	362	2.29	0.33	18	47	91.0	1.79	0.36	43	5	17.8
Bainbridge town	1 353	2.55	0.38	91	153	79.7	2.14	0.43	149	12	19.4
Bainbridge village	568	2.52	0.35	45	59	94.1	2.07	0.45	95	6	27.6
Columbus town	351	2.71	0.44	19	34	67.3	2.51	0.47	20	3	11.1
Coventry town	585	2.98	0.47	47	60	64.3	2.45	0.48	18	2	-
German town	140	3.11	0.53	14	10	64.5	2.44	0.51	4	-	-

Table 23. **Owner and Renter Household Characteristics: 2000**—Con.

[Data based on a sample (except Tables 65-68). For information on confidentiality protection, coverage, sampling error, and nonsampling error, see Appendix G.
For location of definitions, see "How to Use This Census Report"]

State County County Subdivision Place	Occupied housing units	Owner-occupied housing units: Average household size	Occupants per room	Year householder moved into unit: 1999 to March 2000	1969 or earlier	Percent 1 unit, detached or attached	Renter-occupied housing units: Average household size	Occupants per room	Year householder moved into unit: 1999 to March 2000	1969 or earlier	Percent 5 or more units in structure
Chenango County—Con.											
Greene town	2 283	2.73	0.41	116	257	80.5	2.05	0.42	203	6	19.4
Greene village	745	2.71	0.37	28	72	89.2	1.79	0.40	110	6	29.1
Guilford town	1 180	2.60	0.42	73	100	63.8	2.47	0.43	54	9	-
Lincklaen town	148	3.00	0.46	6	18	76.3	2.74	0.48	7	-	-
McDonough town	357	2.47	0.40	21	42	68.7	2.77	0.52	17	-	-
New Berlin town	1 087	2.54	0.38	30	154	76.8	2.28	0.45	120	8	8.0
New Berlin village	423	2.55	0.37	14	51	76.9	2.41	0.47	70	6	11.0
North Norwich town	723	2.67	0.42	61	83	66.2	3.30	0.60	27	5	1.0
Norwich city	3 131	2.58	0.35	160	370	87.1	1.83	0.43	597	32	36.3
Norwich town	1 516	2.56	0.40	142	189	68.6	2.36	0.46	88	-	-
Otselic town	355	2.84	0.46	27	37	72.9	2.72	0.49	25	6	6.7
Oxford town	1 441	2.60	0.38	77	223	78.5	2.04	0.42	89	11	19.7
Oxford village	605	2.78	0.37	17	100	89.6	1.99	0.44	75	2	27.1
Pharsalia town	198	2.59	0.42	19	19	69.5	2.42	0.43	4	2	-
Pitcher town	296	2.78	0.43	20	36	66.7	2.94	0.54	24	-	4.3
Plymouth town	677	2.65	0.44	55	74	68.7	2.26	0.44	47	5	16.0
Preston town	349	2.75	0.45	28	36	62.9	1.53	0.35	16	-	-
Sherburne town	1 612	2.56	0.40	67	224	74.5	2.05	0.44	133	10	21.8
Earlville village (part)	118	2.21	0.34	10	25	80.4	2.52	0.45	6	-	-
Sherburne village	653	2.58	0.37	22	69	81.0	1.78	0.41	112	3	29.8
Smithville town	478	2.67	0.41	41	37	67.7	2.81	0.51	24	9	-
Smyrna town	480	3.19	0.50	30	72	68.7	2.80	0.54	24	8	13.0
Smyrna village	85	3.23	0.42	-	21	93.8	2.16	0.52	8	3	35.1
Clinton County	29 423	2.65	0.42	1 394	3 493	78.5	2.09	0.47	4 118	180	32.7
Altona town	888	2.99	0.49	41	115	74.0	1.59	0.34	54	6	17.1
Altona CDP	146	2.79	0.43	4	37	96.5	1.00	0.24	17	-	44.3
Au Sable town	1 180	2.51	0.40	46	147	79.0	2.60	0.55	114	2	26.2
Keeseville village (part)	391	2.24	0.34	13	56	85.5	3.05	0.61	56	2	25.0
Beekmantown town	2 004	2.67	0.44	147	206	73.4	2.60	0.57	160	12	22.2
Black Brook town	651	2.65	0.44	33	106	85.6	2.05	0.44	59	2	16.2
Au Sable Forks CDP	265	2.66	0.41	3	46	78.2	2.07	0.45	38	2	26.5
Champlain town	2 386	2.57	0.41	83	320	79.2	2.00	0.44	241	28	27.6
Champlain village	528	2.37	0.37	9	107	81.1	2.08	0.46	82	6	16.7
Rouses Point village	973	2.55	0.38	17	104	86.3	1.98	0.45	126	12	37.1
Chazy town	1 566	2.64	0.42	51	242	79.4	2.64	0.56	123	18	4.1
Clinton town	273	3.02	0.49	20	56	68.2	1.62	0.31	13	8	20.8
Dannemora town	850	2.42	0.40	46	181	87.4	2.57	0.49	92	9	23.4
Dannemora village (part)	317	2.37	0.37	9	57	88.0	2.80	0.51	57	9	20.4
Lyon Mountain CDP	220	2.27	0.38	5	102	95.7	1.72	0.40	10	-	71.9
Ellenburg town	700	2.66	0.43	45	108	81.0	2.05	0.43	43	4	24.4
Mooers town	1 264	2.74	0.45	76	208	66.0	2.41	0.42	59	-	-
Mooers CDP	184	2.14	0.36	8	56	81.5	2.30	0.37	10	-	-
Peru town	2 305	2.82	0.43	137	158	79.6	2.51	0.49	178	10	18.0
Peru CDP	529	2.70	0.42	33	95	86.8	2.72	0.43	49	-	18.6
Plattsburgh city	7 604	2.48	0.36	220	655	86.6	1.85	0.46	2 275	57	47.2
Plattsburgh town	4 352	2.62	0.42	279	582	74.4	2.17	0.49	438	7	18.0
Cumberland Head CDP	612	2.45	0.38	14	75	98.6	2.39	0.47	46	-	14.1
Morrisonville CDP (part)	362	3.01	0.48	24	20	89.0	1.54	0.35	47	-	24.1
Parc CDP	24	-	(X)	-	-	(X)	2.04	0.37	13	-	20.8
Plattsburgh West CDP	500	2.54	0.47	60	73	39.2	2.92	0.64	45	-	-
Saranac town	1 519	2.78	0.45	85	232	86.4	2.54	0.53	98	6	3.0
Dannemora village (part)	152	2.85	0.45	5	27	97.0	1.88	0.37	5	-	-
Redford CDP	191	2.80	0.49	-	14	77.0	3.46	0.69	25	6	-
Schuyler Falls town	1 881	2.72	0.43	85	177	72.9	2.73	0.55	171	11	6.4
Morrisonville CDP (part)	263	2.51	0.35	10	50	85.5	3.01	0.61	31	6	-
Columbia County	24 796	2.55	0.39	1 286	2 921	84.2	2.17	0.47	2 126	334	19.5
Ancram town	595	2.59	0.42	38	90	79.7	2.37	0.43	32	11	-
Austerlitz town	620	2.28	0.35	48	66	92.2	2.70	0.57	19	2	4.1
Canaan town	643	2.36	0.35	35	85	93.8	2.24	0.41	34	3	6.4
Chatham town	1 762	2.57	0.37	104	221	85.2	1.88	0.38	116	14	1.5
Chatham village (part)	293	2.82	0.39	12	42	79.3	1.62	0.34	51	1	1.8
Niverville CDP (part)	139	2.79	0.40	-	30	86.4	1.44	0.36	6	-	-
Claverack town	2 485	2.49	0.38	107	345	82.0	2.32	0.47	198	37	13.6
Claverack-Red Mills CDP	455	2.34	0.33	9	71	97.4	1.88	0.39	35	-	10.6
Philmont village	575	2.85	0.41	12	64	80.5	2.26	0.51	102	12	20.5
Clermont town	593	2.95	0.46	40	70	81.1	2.52	0.54	39	2	6.3
Copake town	1 280	2.40	0.39	80	125	94.0	2.61	0.52	81	10	1.6
Copake Lake CDP (part)	278	2.74	0.43	19	19	97.0	2.89	0.57	15	5	-
Gallatin town	609	2.61	0.43	27	40	93.0	1.77	0.35	40	9	-
Germantown town	831	2.66	0.40	32	110	88.5	1.72	0.41	91	11	24.4
Germantown CDP	362	2.55	0.38	17	53	89.7	1.99	0.49	41	3	-
Ghent town	2 020	2.60	0.41	71	248	77.7	2.21	0.47	128	22	16.5
Chatham village (part)	448	2.80	0.39	5	65	87.7	1.80	0.45	55	2	35.9
Ghent CDP	237	2.51	0.41	-	54	96.8	3.71	0.74	19	-	9.6
Greenport town	1 777	2.56	0.41	100	320	82.7	1.74	0.42	133	30	32.7
Lorenz Park CDP	877	2.62	0.44	58	150	78.9	1.70	0.43	42	11	42.8
Stottville CDP (part)	99	2.82	0.46	-	20	88.5	1.53	0.41	-	-	63.2
Hillsdale town	721	2.35	0.37	39	83	96.0	2.60	0.50	56	2	6.0
Hudson city	2 951	2.53	0.37	72	302	70.1	2.12	0.50	627	114	34.6
Kinderhook town	3 165	2.61	0.38	240	266	91.4	2.20	0.47	202	30	25.5
Kinderhook village	543	2.45	0.34	58	55	97.0	1.93	0.43	40	-	18.8
Niverville CDP (part)	513	2.53	0.44	36	39	90.1	2.77	0.51	21	-	-
Valatie village	581	2.71	0.39	36	75	94.1	2.26	0.52	82	10	24.2
Livingston town	1 332	2.48	0.42	125	81	69.7	2.20	0.47	81	6	3.5
New Lebanon town	983	2.43	0.39	33	120	79.5	2.23	0.46	94	4	5.1
Stockport town	1 116	2.80	0.44	24	160	81.0	2.09	0.48	76	17	17.2
Stottville CDP (part)	451	2.89	0.44	14	60	77.3	2.11	0.46	38	9	8.5
Stuyvesant town	852	2.60	0.40	29	149	86.0	2.45	0.47	65	6	16.5
Taghkanic town	461	2.33	0.37	42	40	86.9	2.77	0.53	14	4	-
Copake Lake CDP (part)	15	2.00	0.36	-	2	54.5	3.00	0.67	-	-	-
Cortland County	18 210	2.63	0.39	899	2 051	84.3	2.25	0.49	2 959	158	31.7
Cincinnatus town	418	2.52	0.37	12	80	76.9	2.24	0.38	38	2	2.2
Cortland city	6 922	2.49	0.36	233	603	90.1	2.12	0.48	2 011	71	38.4

Table 23. **Owner and Renter Household Characteristics: 2000**—Con.

[Data based on a sample (except Tables 65-68). For information on confidentiality protection, coverage, sampling error, and nonsampling error, see Appendix G.
For location of definitions, see "How to Use This Census Report"]

State County County Subdivision Place	Occupied housing units	Owner-occupied housing units: Average household size	Occupants per room	Year householder moved into unit: 1999 to March 2000	1969 or earlier	Percent 1 unit, detached or attached	Renter-occupied housing units: Average household size	Occupants per room	Year householder moved into unit: 1999 to March 2000	1969 or earlier	Percent 5 or more units in structure
Cortland County—Con.											
Cortlandville town	3 166	2.55	0.37	215	412	88.3	2.35	0.49	378	29	43.6
Cortland West CDP	513	2.64	0.36	59	34	97.8	2.80	0.65	11	-	10.2
Homer village (part)	19	0.80	0.11	-	10	100.0	1.00	0.33	9	-	-
McGraw village	377	2.86	0.40	11	64	88.8	2.16	0.47	50	6	10.3
Munsons Corners CDP	1 065	2.23	0.37	74	102	76.7	2.29	0.51	233	8	67.8
Cuyler town	359	2.91	0.45	24	52	62.1	2.79	0.57	18	3	3.3
Freetown town	276	3.03	0.49	10	22	65.5	2.54	0.45	20	-	-
Harford town	341	2.80	0.45	21	34	66.0	2.20	0.46	23	1	44.1
Homer town	2 446	2.66	0.37	82	373	92.9	2.32	0.49	196	16	8.3
Homer village (part)	1 348	2.49	0.35	50	191	96.1	2.24	0.50	149	6	9.7
Lapeer town	245	2.74	0.42	25	19	78.0	3.09	0.57	22	2	17.8
Marathon town	805	2.90	0.41	30	96	82.5	2.16	0.47	72	4	19.0
Marathon village	421	2.76	0.37	9	49	89.8	2.10	0.48	62	4	18.2
Preble town	615	2.53	0.40	50	79	75.1	2.81	0.53	36	-	-
Scott town	417	2.87	0.45	26	55	76.9	2.72	0.53	9	2	-
Solon town	389	2.77	0.43	20	45	61.5	3.46	0.61	11	2	-
Taylor town	163	3.00	0.45	17	16	83.1	2.76	0.44	3	5	-
Truxton town	447	2.77	0.42	30	67	81.5	2.81	0.59	33	9	8.9
Virgil town	833	2.67	0.40	88	57	83.5	3.02	0.54	51	12	7.7
Willet town	368	2.70	0.42	16	41	70.5	2.94	0.58	38	-	-
Delaware County	19 270	2.45	0.38	986	2 585	81.0	2.18	0.46	1 637	204	16.0
Andes town	604	2.16	0.32	38	103	83.0	2.78	0.53	33	5	7.0
Andes village	143	2.26	0.31	13	34	81.9	2.05	0.44	17	3	-
Bovina town	276	2.39	0.37	17	44	84.0	2.42	0.49	24	-	-
Colchester town	837	2.35	0.39	43	119	74.8	2.22	0.42	46	13	4.2
Davenport town	1 132	2.57	0.41	57	119	65.2	2.02	0.41	95	4	5.4
Delhi town	1 493	2.45	0.36	94	174	86.0	1.91	0.42	207	7	21.3
Delhi village	713	2.44	0.33	28	86	89.1	1.85	0.40	142	7	26.8
Deposit town	708	2.50	0.38	38	106	79.1	2.17	0.50	93	8	32.0
Deposit village (part)	373	2.54	0.37	12	54	78.1	1.88	0.46	65	8	42.9
Franklin town	1 026	2.62	0.38	70	125	84.8	2.21	0.43	65	8	2.8
Franklin village	162	2.74	0.35	8	29	83.0	2.10	0.44	25	3	4.8
Hamden town	541	2.45	0.38	26	72	80.4	1.94	0.40	27	6	-
Hancock town	1 390	2.61	0.42	74	222	73.8	2.05	0.43	108	22	13.5
Hancock village	503	2.57	0.39	5	107	83.3	1.94	0.44	65	10	24.2
Harpersfield town	591	2.40	0.37	38	77	81.9	2.79	0.55	59	-	11.6
Stamford village (part)	154	2.46	0.31	4	28	86.5	2.53	0.53	21	-	8.6
Kortright town	592	2.55	0.41	43	76	72.7	2.33	0.44	35	4	-
Masonville town	539	2.54	0.39	33	99	78.5	3.46	0.60	22	5	-
Meredith town	617	2.66	0.39	28	84	85.3	2.44	0.49	11	4	-
Middletown town	1 672	2.24	0.36	113	164	87.2	2.46	0.53	137	22	14.5
Fleischmanns village	145	1.72	0.26	6	21	90.2	4.14	0.98	13	5	37.2
Margaretville village	279	2.16	0.30	24	35	88.3	1.66	0.40	23	3	28.3
Roxbury town	1 078	2.12	0.33	25	128	85.9	3.10	0.63	74	8	14.1
Sidney town	2 565	2.50	0.38	93	366	85.3	2.03	0.42	236	29	25.4
Sidney village	1 749	2.45	0.37	67	288	93.6	1.96	0.43	200	29	30.1
Stamford town	795	2.49	0.37	44	86	79.5	2.12	0.46	91	18	23.7
Hobart village	144	2.25	0.28	-	17	88.8	2.69	0.48	30	6	7.8
Stamford village (part)	335	2.36	0.35	21	29	79.6	1.92	0.46	51	2	35.7
Tompkins town	423	2.49	0.43	35	44	74.7	2.34	0.44	11	4	-
Walton town	2 391	2.51	0.39	77	377	83.1	1.92	0.43	263	37	18.2
Walton village	1 339	2.55	0.39	33	215	93.9	1.72	0.40	191	29	23.2
Dutchess County	99 536	2.83	0.42	5 765	11 403	89.6	2.18	0.53	10 297	650	38.8
Amenia town	1 625	2.44	0.40	48	286	79.2	2.49	0.55	150	19	22.7
Amenia CDP	425	2.77	0.42	18	58	91.6	2.29	0.56	52	6	21.7
Dover Plains CDP (part)	187	1.71	0.36	-	27	33.8	2.37	0.67	12	-	-
Beacon city	5 101	2.89	0.45	226	688	88.4	2.24	0.58	682	41	36.4
Beekman town	3 747	3.10	0.45	466	203	93.7	2.67	0.55	125	-	9.1
Clinton town	1 502	2.65	0.38	87	98	96.7	2.52	0.46	83	16	2.7
Dover town	3 035	3.00	0.50	209	291	72.8	2.06	0.50	288	30	15.7
Dover Plains CDP (part)	579	2.67	0.48	40	87	59.1	1.68	0.44	105	14	31.3
East Fishkill town	8 207	3.21	0.43	820	697	97.2	2.26	0.50	253	25	16.6
Hillside Lake CDP	652	3.16	0.46	73	69	100.0	3.75	0.75	-	-	-
Hopewell Junction CDP	906	3.16	0.43	27	98	94.1	1.80	0.45	127	-	44.6
Fishkill town	6 875	2.56	0.41	353	743	84.1	1.90	0.50	933	27	59.7
Brinckerhoff CDP	1 020	2.73	0.38	47	142	97.6	2.54	0.67	70	-	53.7
Fishkill village	964	2.23	0.39	38	76	76.0	1.48	0.45	162	27	49.3
Hyde Park town	7 395	2.77	0.41	429	1 021	86.9	2.21	0.52	565	23	35.6
Fairview CDP (part)	601	2.73	0.46	50	98	78.8	2.41	0.58	25	7	49.2
Haviland CDP	1 396	2.75	0.42	52	246	81.7	2.26	0.56	114	-	39.3
Staatsburg CDP	347	2.57	0.38	21	69	91.6	2.56	0.49	32	-	9.7
La Grange town	5 055	3.00	0.41	437	706	97.1	2.44	0.48	106	27	14.9
Red Oaks Mill CDP (part)	793	2.91	0.40	50	133	98.8	2.77	0.54	19	-	9.1
Milan town	882	2.77	0.41	54	109	94.6	2.03	0.43	40	14	2.7
North East town	1 146	2.70	0.42	53	182	85.5	2.08	0.43	93	11	2.2
Millerton village	376	2.89	0.43	15	55	94.6	1.89	0.41	55	11	4.7
Pawling town	2 823	2.87	0.43	184	225	97.5	1.89	0.45	239	22	30.5
Pawling village	921	2.95	0.44	26	87	96.6	1.60	0.43	104	14	46.9
Pine Plains town	988	2.55	0.39	26	92	89.4	2.71	0.60	87	4	1.4
Pine Plains CDP	549	2.56	0.40	13	70	90.6	2.50	0.61	42	-	2.3
Pleasant Valley town	3 467	2.80	0.41	188	386	84.2	2.11	0.53	326	28	36.5
Pleasant Valley CDP	722	2.86	0.39	24	94	98.3	2.04	0.54	113	7	44.8
Poughkeepsie city	12 014	2.48	0.38	405	1 034	74.6	2.36	0.60	2 786	161	42.8
Poughkeepsie town	14 588	2.75	0.40	828	2 453	91.7	2.15	0.53	1 388	79	47.4
Arlington CDP	4 370	2.60	0.41	157	541	86.2	2.05	0.52	750	36	50.7
Crown Heights CDP	1 019	3.01	0.43	91	177	95.4	2.56	0.58	45	-	62.4
Fairview CDP (part)	1 337	2.58	0.41	63	262	90.7	2.55	0.58	94	7	23.6
Red Oaks Mill CDP (part)	943	2.95	0.39	38	240	100.0	1.29	0.32	11	20	15.7
Spackenkill CDP	1 681	2.71	0.36	128	399	99.1	3.34	0.46	19	-	-
Wappingers Falls village (part)	411	2.34	0.38	18	62	83.7	2.33	0.58	52	-	36.7
Red Hook town	3 574	2.83	0.42	188	411	90.8	2.08	0.47	390	35	19.7
Red Hook village	768	2.52	0.39	44	111	93.9	2.07	0.52	108	4	17.2
Tivoli village	487	2.96	0.46	17	23	88.7	1.92	0.45	135	-	34.9
Rhinebeck town	3 001	2.46	0.37	141	341	92.1	1.75	0.41	325	12	34.0

Table 23. **Owner and Renter Household Characteristics: 2000**—Con.

[Data based on a sample (except Tables 65-68). For information on confidentiality protection, coverage, sampling error, and nonsampling error, see Appendix G.
For location of definitions, see "How to Use This Census Report"]

State County County Subdivision Place	Occupied housing units	Owner-occupied housing units: Average household size	Occupants per room	Year householder moved into unit: 1999 to March 2000	1969 or earlier	Percent 1 unit, detached or attached	Renter-occupied housing units: Average household size	Occupants per room	Year householder moved into unit: 1999 to March 2000	1969 or earlier	Percent 5 or more units in structure
Dutchess County—Con.											
Rhinebeck town—Con.											
Rhinebeck village	1 385	2.21	0.34	41	159	88.3	1.71	0.43	181	5	47.2
Stanford town	1 398	2.46	0.36	53	109	97.1	2.56	0.55	129	10	14.7
Union Vale town	1 389	3.15	0.44	99	77	97.5	2.22	0.41	35	14	-
Wappinger town	9 810	3.00	0.44	365	1 032	88.6	2.04	0.54	1 062	43	58.2
Myers Corner CDP	1 788	3.20	0.43	78	258	95.7	2.70	0.68	17	-	17.1
Wappingers Falls village (part)	1 582	2.76	0.43	35	166	71.3	2.31	0.60	293	28	42.3
Washington town	1 914	2.77	0.39	106	219	91.2	1.71	0.39	212	9	20.9
Dover Plains CDP (part)	43	3.81	0.58	5	-	83.9	3.83	0.96	12	-	-
Millbrook village	679	2.52	0.35	44	78	81.8	1.64	0.44	101	2	28.1
Erie County	380 873	2.63	0.40	14 970	58 346	84.8	2.01	0.44	44 583	4 528	28.6
Alden town	3 278	2.73	0.42	194	584	91.9	2.22	0.46	216	39	23.8
Alden village	1 083	2.72	0.44	63	150	76.2	1.82	0.43	134	-	39.6
Town Line CDP (part)	802	2.87	0.42	80	171	98.9	2.59	0.47	15	8	-
Amherst town	45 076	2.61	0.37	2 410	4 923	91.1	1.90	0.44	4 364	191	39.8
Williamsville village (part)	2 555	2.47	0.38	93	282	83.5	1.43	0.33	284	18	34.9
Aurora town	5 421	2.66	0.38	259	898	92.0	1.96	0.42	421	40	24.2
Billington Heights CDP (part)	315	2.49	0.33	5	16	100.0	1.33	0.31	16	-	65.4
East Aurora village	2 585	2.61	0.37	122	329	87.4	1.94	0.42	295	13	25.9
Boston town	2 997	2.70	0.42	117	497	91.5	2.28	0.46	151	14	20.9
North Boston CDP	1 084	2.70	0.43	63	143	88.7	1.83	0.43	73	-	43.4
Brant town	710	2.79	0.41	21	143	93.2	2.23	0.40	25	13	2.3
Farnham village	115	3.01	0.47	-	14	91.1	2.33	0.46	13	3	-
Buffalo city	122 720	2.56	0.39	3 138	14 128	64.1	2.09	0.45	24 036	2 387	24.1
Cattaraugus Reservation	703	2.92	0.55	31	72	43.6	2.65	0.49	29	6	11.6
Cheektowaga town	40 045	2.48	0.41	1 227	8 986	86.1	1.94	0.44	3 496	390	26.9
Cheektowaga CDP	34 182	2.48	0.41	1 097	7 323	85.8	1.89	0.43	3 098	339	28.3
Depew village (part)	4 168	2.46	0.41	80	1 126	90.5	2.40	0.51	235	30	21.7
Sloan village	1 682	2.38	0.40	50	537	79.9	1.92	0.40	163	21	6.9
Williamsville village (part)	13	2.08	0.35	-	-	100.0	-	(X)	-	-	(X)
Clarence town	9 154	2.95	0.39	781	1 224	95.3	1.72	0.36	416	20	21.0
Clarence Center CDP	623	2.69	0.37	66	105	93.7	2.00	0.39	17	-	-
Harris Hill CDP	1 828	2.67	0.37	123	396	99.6	1.94	0.40	70	-	33.9
Colden town	1 262	2.81	0.43	67	229	98.3	1.55	0.32	39	25	12.1
Collins town	1 753	2.64	0.40	72	336	84.9	2.04	0.42	95	12	17.6
Gowanda village (part)	408	2.34	0.39	34	64	100.0	1.69	0.43	52	4	36.3
Concord town	3 265	2.71	0.41	130	559	89.2	2.08	0.47	308	21	25.7
Springville village	1 705	2.75	0.40	63	300	89.7	1.83	0.42	248	14	33.6
Eden town	2 855	2.91	0.43	164	528	96.4	1.79	0.39	84	24	15.4
Eden CDP	1 247	3.03	0.46	81	193	97.1	1.65	0.37	40	7	25.1
Elma town	4 186	2.79	0.40	248	909	96.6	1.96	0.38	90	75	1.7
Billington Heights CDP (part)	388	2.83	0.39	-	80	97.9	0.87	0.16	-	7	-
Elma Center CDP	963	2.65	0.38	81	232	96.8	1.67	0.40	39	12	6.9
Evans town	6 639	2.70	0.42	338	954	90.0	2.33	0.48	391	52	16.7
Angola village	844	2.86	0.43	35	195	91.0	2.26	0.48	81	-	7.5
Angola on the Lake CDP	740	2.31	0.39	27	93	68.0	2.40	0.50	51	9	12.8
Lake Erie Beach CDP	1 728	2.64	0.42	131	183	98.7	2.48	0.48	84	9	-
Grand Island town	6 893	2.85	0.40	351	775	98.5	1.88	0.45	432	44	52.3
Hamburg town	21 993	2.76	0.43	1 000	3 232	91.0	1.79	0.42	1 819	113	44.3
Blasdell village	1 201	2.81	0.46	24	286	83.7	1.58	0.38	217	7	21.3
Hamburg village	4 002	2.89	0.42	128	598	95.7	1.46	0.36	326	10	42.5
Holland town	1 332	2.78	0.43	62	162	93.8	2.42	0.53	80	7	23.6
Holland CDP	476	2.65	0.40	-	79	97.8	2.42	0.55	44	7	33.3
Lackawanna city	8 211	2.40	0.39	162	1 755	71.5	2.15	0.49	1 048	273	21.7
Lancaster town	15 053	2.77	0.42	749	2 090	91.4	1.80	0.42	1 059	169	27.1
Depew village (part)	2 667	2.68	0.41	69	569	81.1	1.87	0.42	325	48	10.3
Lancaster village	4 726	2.49	0.41	173	861	89.0	1.98	0.46	444	62	24.5
Town Line CDP (part)	73	2.68	0.35	-	25	100.0	1.26	0.25	7	-	-
Marilla town	2 021	2.83	0.43	97	234	82.2	2.80	0.50	43	25	12.7
Newstead town	3 371	2.59	0.40	154	344	79.4	2.16	0.47	200	28	28.9
Akron village	1 317	2.69	0.41	81	136	77.5	1.74	0.43	139	5	41.6
North Collins town	1 254	2.77	0.43	65	293	94.6	2.22	0.42	43	31	12.0
North Collins village	414	2.66	0.39	16	112	88.8	2.27	0.44	28	4	4.8
Orchard Park town	10 277	2.81	0.39	531	1 302	94.4	1.94	0.41	728	83	51.0
Orchard Park village	1 403	2.54	0.34	64	159	96.6	1.80	0.41	155	14	59.3
West Seneca CDP (part)	6	1.83	0.46	-	6	100.0	-	(X)	-	-	(X)
Sardinia town	944	2.89	0.44	62	150	96.0	2.64	0.44	50	3	2.1
Tonawanda city	6 746	2.60	0.42	273	1 527	94.3	1.83	0.43	536	51	21.5
Tonawanda town	33 278	2.51	0.39	1 328	7 668	92.8	1.81	0.43	3 040	246	40.1
Kenmore village	7 071	2.59	0.40	294	1 159	82.4	1.73	0.40	689	73	33.4
Tonawanda CDP	26 207	2.49	0.39	1 034	6 509	95.3	1.84	0.44	2 351	173	42.5
Tonawanda Reservation	5	2.40	0.40	-	5	100.0	-	(X)	-	-	(X)
Wales town	1 116	2.73	0.41	73	145	87.9	2.12	0.46	25	5	-
West Seneca town	18 315	2.67	0.42	866	3 694	90.2	1.81	0.41	1 319	141	42.3
West Seneca CDP (part)	18 315	2.67	0.42	866	3 694	90.2	1.81	0.41	1 319	141	42.3
Essex County	15 028	2.51	0.40	780	2 291	85.1	2.04	0.45	1 450	168	19.6
Chesterfield town	948	2.51	0.40	54	118	79.8	2.58	0.52	68	8	9.0
Keeseville village (part)	313	2.54	0.41	17	42	78.5	2.95	0.62	32	4	10.5
Crown Point town	797	2.59	0.41	27	107	78.5	2.82	0.54	76	9	2.3
Elizabethtown town	503	2.56	0.41	20	59	93.9	1.78	0.38	57	5	18.9
Essex town	306	2.40	0.37	15	61	86.8	2.23	0.43	6	2	-
Jay town	918	2.62	0.43	59	162	87.7	2.05	0.43	73	11	12.4
Keene town	439	2.45	0.38	26	62	89.7	1.84	0.40	37	2	-
Lewis town	471	2.59	0.44	24	71	80.2	2.13	0.43	25	8	-
Minerva town	319	2.54	0.44	21	49	79.6	2.14	0.41	18	2	6.0
Moriah town	1 894	2.46	0.38	75	436	80.6	2.19	0.45	136	26	10.4
Mineville-Witherbee CDP	622	2.44	0.37	22	149	81.3	2.17	0.44	32	13	-
Port Henry village	487	2.36	0.35	9	120	87.5	2.08	0.48	60	9	26.3
Newcomb town	211	2.26	0.39	-	57	96.3	2.45	0.45	6	4	-
North Elba town	2 944	2.51	0.40	160	320	86.0	1.74	0.45	504	26	32.1
Lake Placid village	1 303	2.42	0.38	36	125	88.6	1.68	0.46	299	26	45.6
Saranac Lake village (part)	490	2.51	0.40	27	95	87.1	1.71	0.40	89	-	7.0
North Hudson town	116	2.40	0.44	7	6	74.0	1.75	0.52	9	-	-
St. Armand town	543	2.63	0.42	31	55	81.8	1.87	0.44	49	-	22.0

Table 23. **Owner and Renter Household Characteristics: 2000**—Con.

[Data based on a sample (except Tables 65-68). For information on confidentiality protection, coverage, sampling error, and nonsampling error, see Appendix G.
For location of definitions, see "How to Use This Census Report"]

State County County Subdivision Place	Occupied housing units	Owner-occupied housing units: Average household size	Occupants per room	Year householder moved into unit: 1999 to March 2000	1969 or earlier	Percent 1 unit, detached or attached	Renter-occupied housing units: Average household size	Occupants per room	Year householder moved into unit: 1999 to March 2000	1969 or earlier	Percent 5 or more units in structure
Essex County—Con.											
St. Armand town—Con.											
Saranac Lake village (part)	81	2.52	0.31	7	6	90.4	1.76	0.44	19	-	34.5
Schroon town	737	2.52	0.42	29	86	91.1	1.93	0.41	72	11	20.7
Ticonderoga town	2 028	2.57	0.38	141	308	89.1	2.27	0.49	168	37	26.6
Westport town	591	2.34	0.35	31	110	89.8	2.07	0.40	38	8	4.3
Willsboro town	803	2.42	0.38	35	158	80.4	2.03	0.44	58	9	18.5
Wilmington town	460	2.61	0.44	25	66	90.4	2.06	0.50	50	-	18.1
Franklin County	17 931	2.64	0.43	871	2 453	83.9	2.05	0.47	2 056	241	26.5
Altamont town	2 429	2.68	0.44	109	405	92.1	1.71	0.41	276	22	27.4
Tupper Lake village	1 663	2.65	0.43	83	309	91.4	1.72	0.42	200	13	32.9
Bangor town	777	2.67	0.41	48	108	78.3	3.27	0.61	48	8	1.4
Bellmont town	580	2.55	0.45	34	82	78.3	2.04	0.36	16	20	-
Bombay town	483	2.50	0.41	23	66	71.1	2.35	0.47	55	4	16.0
Brandon town	196	2.76	0.51	6	22	69.2	2.22	0.47	12	2	-
Brighton town	319	2.92	0.49	17	37	91.6	2.03	0.41	31	-	4.3
Burke town	483	2.79	0.44	23	39	80.8	2.71	0.56	27	6	10.3
Burke village	80	2.77	0.40	-	6	94.3	2.00	0.50	8	-	33.3
Chateaugay town	714	2.47	0.39	29	125	83.9	2.40	0.49	64	15	11.3
Chateaugay village	337	2.56	0.37	12	52	88.5	1.94	0.44	36	11	19.4
Constable town	533	2.82	0.47	27	77	70.9	2.05	0.44	32	7	14.4
Dickinson town	291	2.60	0.42	18	52	85.9	2.28	0.40	5	9	-
Duane town	65	2.18	0.39	5	5	93.5	1.00	0.20	-	3	-
Fort Covington town	622	2.73	0.42	37	112	82.3	2.31	0.45	23	11	14.0
Franklin town	473	2.55	0.44	37	43	87.2	2.26	0.52	39	-	-
Harrietstown town	2 544	2.51	0.40	96	276	91.0	1.78	0.47	503	22	50.4
Saranac Lake village (part)	1 834	2.44	0.38	40	164	88.3	1.78	0.49	470	20	55.3
Malone town	4 114	2.62	0.40	198	580	85.9	1.90	0.43	519	93	29.8
Malone village	2 589	2.61	0.38	73	336	93.9	1.81	0.42	434	85	31.6
Moira town	1 128	2.60	0.43	43	158	70.0	2.27	0.52	140	2	12.8
Brushton village	213	2.31	0.38	-	25	77.0	2.19	0.49	48	2	10.0
St. Regis Mohawk Reservation	904	2.94	0.55	41	123	99.7	3.03	0.63	175	2	3.4
Santa Clara town	154	2.67	0.42	7	2	94.1	2.57	0.56	7	6	-
Waverly town	452	2.54	0.45	32	67	85.8	2.02	0.43	36	5	6.1
Westville town	670	2.72	0.47	41	74	65.2	2.66	0.50	48	4	-
Fulton County	21 884	2.53	0.40	1 122	3 527	78.9	2.17	0.45	2 119	292	16.1
Bleecker town	241	2.51	0.40	26	33	86.7	1.38	0.41	-	5	-
Broadalbin town	1 951	2.73	0.45	116	345	76.7	1.85	0.41	81	23	3.5
Broadalbin village (part)	548	2.63	0.39	24	111	93.4	2.46	0.52	50	2	1.4
Caroga town	579	2.41	0.42	40	78	90.8	2.19	0.50	24	-	5.2
Ephratah town	628	2.66	0.43	45	117	71.8	2.58	0.48	17	5	-
Gloversville city	6 500	2.39	0.36	224	1 106	76.1	2.23	0.46	1 135	128	18.3
Johnstown city	3 576	2.39	0.35	158	461	82.7	2.18	0.45	509	58	21.7
Johnstown town	2 474	2.64	0.43	133	496	89.3	1.92	0.40	67	10	8.0
Mayfield town	2 535	2.64	0.44	154	318	70.5	1.92	0.41	115	20	15.5
Broadalbin village (part)	10	2.10	0.40	-	5	100.0	-	(X)	-	-	(X)
Mayfield village	306	2.77	0.43	30	56	87.5	2.04	0.37	15	2	-
Northampton town	1 163	2.46	0.39	57	181	88.0	2.08	0.42	91	22	6.2
Northville village	504	2.42	0.36	18	84	85.6	2.07	0.44	78	2	7.0
Oppenheim town	686	2.57	0.44	35	89	63.3	2.67	0.49	14	5	-
Dolgeville village (part)	51	2.12	0.30	-	10	81.8	2.44	0.43	3	-	-
Perth town	1 318	2.51	0.41	108	278	75.7	2.31	0.49	56	11	3.8
Stratford town	233	2.65	0.47	26	25	81.1	2.22	0.37	10	5	-
Genesee County	22 770	2.78	0.42	1 026	3 354	88.2	2.06	0.44	2 111	222	26.0
Alabama town	723	2.81	0.42	26	137	84.8	3.09	0.55	25	18	16.8
Alexander town	867	2.93	0.44	35	174	90.7	2.48	0.44	62	5	-
Alexander village	174	3.02	0.46	9	23	81.5	2.07	0.44	15	-	-
Attica village (part)	47	3.09	0.45	4	4	100.0	3.44	0.55	8	-	-
Batavia city	6 457	2.62	0.38	210	974	91.8	1.99	0.45	1 045	66	36.4
Batavia town	2 334	2.67	0.43	159	340	70.9	1.86	0.37	62	34	11.2
Bergen town	1 186	2.83	0.42	61	136	89.2	2.15	0.47	90	12	25.5
Bergen village	465	2.78	0.40	15	64	97.8	2.29	0.57	47	2	29.6
Bethany town	636	2.74	0.42	29	103	90.7	2.91	0.53	36	5	1.8
Byron town	888	2.90	0.43	56	105	87.5	2.13	0.40	28	10	-
Darien town	1 057	3.00	0.45	59	121	95.4	2.10	0.39	63	6	9.9
Corfu village (part)	5	2.67	0.29	-	-	100.0	2.50	0.63	2	-	-
Elba town	853	2.85	0.42	48	131	91.9	2.72	0.46	45	13	-
Elba village	247	3.01	0.42	12	40	97.1	1.90	0.42	18	3	-
Le Roy town	3 036	2.78	0.41	90	390	88.6	1.88	0.45	364	16	32.7
Le Roy village	1 867	2.61	0.37	64	266	91.9	1.82	0.44	352	16	38.7
Oakfield town	1 151	2.80	0.41	64	165	89.3	2.68	0.54	85	4	16.7
Oakfield village	660	2.79	0.41	20	123	93.4	2.63	0.55	53	4	22.3
Pavilion town	886	2.89	0.43	36	124	89.2	2.14	0.37	24	23	5.6
Pembroke town	1 656	2.99	0.46	120	271	92.6	1.74	0.36	122	-	9.4
Corfu village (part)	300	3.21	0.48	19	36	79.7	1.55	0.35	47	-	29.6
Stafford town	910	2.77	0.41	29	157	95.3	1.85	0.39	60	6	9.8
Tonawanda Reservation	130	2.92	0.53	4	26	54.5	1.25	0.23	-	4	-
Greene County	18 256	2.55	0.41	949	2 094	83.2	2.10	0.47	1 751	172	15.4
Ashland town	307	2.47	0.40	14	28	78.9	2.54	0.46	28	4	2.9
Athens town	1 600	2.58	0.40	94	208	88.9	2.19	0.47	133	15	19.2
Athens village	687	2.64	0.42	28	105	90.1	2.03	0.46	64	9	28.3
Cairo town	2 579	2.68	0.44	164	169	79.3	1.83	0.46	221	17	12.3
Cairo CDP	605	2.63	0.41	8	55	85.4	1.68	0.44	85	9	12.9
Catskill town	4 780	2.49	0.40	219	623	82.6	2.18	0.50	634	87	16.7
Catskill village	1 781	2.46	0.38	36	276	87.4	2.37	0.53	313	65	16.6
Jefferson Heights CDP	375	2.46	0.37	-	79	96.1	2.15	0.44	31	8	22.4
Leeds CDP	167	2.38	0.38	8	16	91.5	1.42	0.32	16	8	9.6
Palenville CDP	435	2.77	0.44	15	43	97.6	2.26	0.48	43	6	11.1
Coxsackie town	2 422	2.67	0.41	108	279	82.5	1.96	0.46	284	23	24.2
Coxsackie village	1 188	2.57	0.38	31	148	91.3	2.07	0.51	157	13	35.9
Durham town	1 046	2.39	0.38	50	93	79.6	2.62	0.52	50	10	7.1
Greenville town	1 345	2.63	0.41	99	127	84.2	1.82	0.40	120	-	4.0
Greenville CDP	208	2.37	0.37	31	32	90.1	1.98	0.50	9	-	-

Table 23. **Owner and Renter Household Characteristics: 2000**—Con.

[Data based on a sample (except Tables 65-68). For information on confidentiality protection, coverage, sampling error, and nonsampling error, see Appendix G.
For location of definitions, see "How to Use This Census Report"]

State County County Subdivision Place	Occupied housing units	Owner-occupied housing units: Average household size	Occupants per room	Year householder moved into unit: 1999 to March 2000	1969 or earlier	Percent 1 unit, detached or attached	Renter-occupied housing units: Average household size	Occupants per room	Year householder moved into unit: 1999 to March 2000	1969 or earlier	Percent 5 or more units in structure
Greene County—Con.											
Halcott town	87	2.37	0.38	-	16	77.1	2.82	0.54	2	-	-
Hunter town	1 074	2.29	0.36	38	169	85.0	2.20	0.48	121	2	27.2
Hunter village	230	2.05	0.31	13	36	86.0	2.05	0.49	35	-	34.0
Tannersville village	226	2.24	0.33	6	51	89.5	1.74	0.40	28	2	24.7
Jewett town	405	2.33	0.39	18	66	89.3	2.62	0.49	25	2	2.3
Lexington town	372	2.15	0.36	9	51	87.0	2.28	0.46	4	-	-
New Baltimore town	1 269	2.71	0.42	73	166	84.6	1.88	0.34	56	-	4.3
Prattsville town	250	2.77	0.45	15	38	73.2	1.59	0.33	13	8	-
Windham town	720	2.39	0.38	48	61	89.6	2.10	0.41	60	4	7.2
Windham CDP	174	2.24	0.34	6	20	92.0	1.76	0.34	21	2	8.1
Hamilton County	2 362	2.34	0.39	116	313	89.0	1.85	0.39	132	20	5.5
Arietta town	137	2.38	0.37	6	21	92.2	2.38	0.48	-	-	-
Benson town	77	2.72	0.43	2	9	95.1	2.75	0.47	4	2	-
Hope town	158	2.48	0.45	18	11	84.8	2.23	0.45	4	2	-
Indian Lake town	651	2.44	0.43	23	103	91.5	1.48	0.32	36	11	11.6
Inlet town	192	2.22	0.38	17	20	73.0	1.66	0.37	11	-	4.5
Lake Pleasant town	388	2.27	0.36	25	34	94.6	1.86	0.41	25	-	2.2
Speculator village	151	2.28	0.36	11	12	98.0	1.47	0.31	7	-	4.1
Long Lake town	383	2.15	0.35	11	70	91.2	2.26	0.46	32	-	7.0
Morehouse town	54	2.45	0.38	3	8	93.9	1.60	0.40	3	-	-
Wells town	322	2.31	0.40	11	37	82.6	1.84	0.37	17	5	-
Herkimer County	25 734	2.60	0.40	1 085	4 289	81.1	2.12	0.44	2 401	432	24.5
Columbia town	579	2.80	0.43	23	97	76.5	2.63	0.45	29	13	-
Danube town	401	2.87	0.45	18	57	70.3	2.13	0.38	35	-	-
Fairfield town	566	2.93	0.44	35	88	78.2	2.22	0.39	19	21	10.1
Middleville village (part)	134	2.75	0.37	8	31	90.3	1.29	0.24	9	10	29.0
Frankfort town	2 997	2.64	0.41	157	660	84.6	2.04	0.42	263	20	25.0
Frankfort village	1 083	2.40	0.35	15	277	87.6	2.25	0.44	146	12	20.2
Ilion village (part)	11	2.36	0.36	-	5	54.5	-	(X)	-	-	(X)
German Flatts town	5 489	2.61	0.38	164	834	85.7	2.18	0.47	641	69	30.1
Ilion village (part)	3 414	2.69	0.39	90	511	89.3	2.17	0.48	445	35	36.3
Mohawk village	1 145	2.40	0.33	30	177	89.0	2.11	0.46	162	14	20.0
Herkimer town	4 122	2.51	0.37	132	886	87.5	1.96	0.43	580	115	35.2
Herkimer village	3 194	2.44	0.35	81	677	88.3	1.96	0.43	545	90	37.9
Litchfield town	509	2.73	0.43	30	62	77.7	3.42	0.55	16	2	-
Little Falls city	2 333	2.39	0.34	36	422	76.3	1.83	0.39	340	90	22.4
Little Falls town	576	2.67	0.42	17	103	78.6	2.71	0.44	20	3	-
Manheim town	1 296	2.54	0.37	59	194	84.0	2.19	0.44	135	25	13.4
Dolgeville village (part)	865	2.47	0.35	39	142	90.9	2.19	0.44	123	19	16.3
Newport town	833	2.74	0.40	44	140	85.7	2.23	0.47	52	8	22.1
Middleville village (part)	68	2.15	0.32	-	18	77.4	2.73	0.54	4	-	-
Newport village	264	2.87	0.37	12	52	93.6	1.73	0.41	36	4	39.6
Poland village (part)	46	2.56	0.37	4	4	66.7	3.30	0.72	2	-	-
Norway town	240	2.78	0.46	12	23	66.8	2.94	0.48	6	2	-
Ohio town	351	2.44	0.44	17	36	85.7	3.66	0.71	13	2	-
Russia town	989	2.45	0.40	56	140	84.6	2.74	0.50	45	12	1.2
Cold Brook village	133	2.49	0.39	8	26	89.3	3.13	0.59	16	2	-
Poland village (part)	130	2.33	0.32	4	25	93.1	2.11	0.38	12	6	7.1
Salisbury town	690	2.80	0.46	37	100	78.2	3.02	0.54	26	12	-
Dolgeville village (part)	3	2.00	0.29	-	3	100.0	-	(X)	-	-	(X)
Schuyler town	1 410	2.42	0.41	129	165	54.5	2.31	0.47	56	12	2.9
Stark town	287	2.66	0.43	15	50	71.2	2.68	0.50	8	9	6.8
Warren town	395	2.82	0.43	20	53	74.2	2.47	0.44	18	6	-
Webb town	847	2.26	0.37	54	80	94.4	2.14	0.52	55	-	16.8
Winfield town	824	2.94	0.44	30	99	80.4	1.72	0.40	44	11	29.9
West Winfield village	355	2.90	0.39	12	64	92.4	1.53	0.38	33	3	38.1
Jefferson County	40 068	2.65	0.40	1 727	4 405	81.7	2.48	0.52	6 775	334	26.0
Adams town	1 869	2.78	0.41	89	247	77.4	1.87	0.40	196	19	27.4
Adams village	723	2.61	0.36	31	109	87.1	1.81	0.42	109	8	37.9
Adams Center CDP	557	2.80	0.42	36	61	68.9	1.89	0.31	39	8	17.0
Alexandria town	1 628	2.43	0.37	86	206	80.4	2.57	0.51	133	19	18.0
Alexandria Bay village	481	2.20	0.33	15	80	93.6	2.09	0.45	82	-	36.2
Redwood CDP	212	2.69	0.36	14	35	85.9	4.55	0.70	2	-	-
Antwerp town	632	3.03	0.42	25	98	78.5	2.36	0.43	53	4	20.8
Antwerp village	278	3.02	0.40	4	47	89.3	2.15	0.39	40	4	27.5
Brownville town	2 168	2.69	0.41	152	276	84.3	2.42	0.50	156	7	13.9
Brownville village	433	2.53	0.35	21	69	91.7	2.02	0.45	45	2	25.4
Dexter village	421	2.68	0.39	20	67	90.6	2.45	0.54	35	3	19.4
Glen Park village (part)	151	2.96	0.43	5	32	89.0	2.48	0.54	18	-	9.5
Cape Vincent town	849	2.37	0.36	36	117	84.5	2.38	0.47	40	7	19.7
Cape Vincent village	365	2.21	0.33	22	47	87.8	2.23	0.48	30	2	25.8
Champion town	1 684	2.74	0.43	61	236	79.8	2.36	0.51	195	14	31.3
Great Bend CDP	312	2.98	0.53	19	32	72.1	1.31	0.33	28	7	33.3
West Carthage village	837	2.57	0.38	31	117	87.1	2.48	0.52	147	7	33.9
Clayton town	1 941	2.56	0.39	84	226	87.4	2.50	0.50	231	4	20.1
Clayton village	856	2.23	0.33	28	143	92.7	2.31	0.50	151	4	29.4
Depauville CDP	182	2.70	0.36	10	16	91.3	2.80	0.52	17	-	-
Ellisburg town	1 257	2.66	0.40	67	183	77.4	3.46	0.60	63	17	4.3
Ellisburg village	86	2.48	0.35	-	16	95.5	3.55	0.65	8	1	-
Mannsville village	146	2.94	0.40	6	16	85.2	2.89	0.60	15	2	23.7
Henderson town	576	2.40	0.36	26	88	91.0	2.32	0.47	33	2	14.4
Hounsfield town	1 358	2.72	0.42	83	185	83.7	2.02	0.44	226	8	41.4
Sackets Harbor village	652	2.57	0.38	20	42	92.6	1.76	0.41	211	-	48.4
Le Ray town	4 994	2.80	0.43	177	172	77.9	3.12	0.62	1 788	10	13.2
Black River village (part)	302	2.88	0.40	20	20	92.7	1.90	0.39	45	-	42.7
Calcium CDP	1 003	2.50	0.42	14	41	57.1	3.38	0.68	447	-	8.1
Evans Mills village	253	2.74	0.38	4	47	95.3	1.87	0.43	34	2	24.3
Fort Drum CDP (part)	2 253	3.05	0.74	5	-	23.8	3.34	0.64	1 048	-	9.6
Lorraine town	323	2.88	0.45	26	31	70.7	2.55	0.44	9	2	-
Lyme town	829	2.43	0.38	39	84	86.8	2.40	0.47	31	4	16.0
Chaumont village	227	2.58	0.39	6	34	90.8	1.88	0.41	11	2	32.8
Orleans town	925	2.72	0.41	56	87	78.5	2.08	0.44	54	19	18.5
La Fargeville CDP	229	3.01	0.39	-	30	89.1	1.83	0.42	27	-	30.5

Table 23. **Owner and Renter Household Characteristics: 2000**—Con.

[Data based on a sample (except Tables 65-68). For information on confidentiality protection, coverage, sampling error, and nonsampling error, see Appendix G.
For location of definitions, see "How to Use This Census Report"]

State County County Subdivision Place	Occupied housing units	Owner-occupied housing units: Average household size	Occupants per room	Year householder moved into unit: 1999 to March 2000	1969 or earlier	Percent 1 unit, detached or attached	Renter-occupied housing units: Average household size	Occupants per room	Year householder moved into unit: 1999 to March 2000	1969 or earlier	Percent 5 or more units in structure
Jefferson County—Con.											
Pamelia town	1 049	2.88	0.44	98	89	79.3	2.25	0.50	129	-	22.6
Glen Park village (part)	12	4.00	0.71	-	-	66.7	4.50	0.61	4	-	-
Philadelphia town	759	2.77	0.39	31	69	78.5	2.86	0.57	150	7	33.2
Fort Drum CDP (part)	-	-	(X)	-	-	(X)	-	(X)	-	-	(X)
Philadelphia village	539	2.54	0.34	15	36	88.7	2.85	0.57	139	7	35.9
Rodman town	386	3.00	0.44	37	43	79.7	2.76	0.42	15	8	-
Rutland town	1 080	2.79	0.42	44	127	75.5	2.51	0.51	137	-	15.4
Black River village (part)	221	2.41	0.35	6	30	85.3	2.14	0.43	34	-	39.7
Theresa town	860	2.84	0.45	48	86	74.9	2.37	0.44	73	9	3.7
Theresa village	310	2.75	0.39	10	50	89.5	1.98	0.36	38	-	8.5
Watertown city	11 036	2.53	0.36	335	1 324	87.2	2.16	0.49	2 552	99	35.6
Watertown town	1 439	2.63	0.40	72	135	67.5	2.35	0.49	66	21	12.6
Wilna town	2 335	2.61	0.39	51	290	86.9	2.62	0.54	445	54	33.6
Carthage village	1 369	2.50	0.34	18	159	88.7	2.65	0.57	325	42	41.6
Deferiet village	131	2.27	0.37	7	34	97.9	3.57	0.69	22	4	10.8
Herrings village	44	3.38	0.52	-	2	94.1	2.60	0.53	7	-	-
Natural Bridge CDP	129	2.85	0.40	-	18	80.4	2.03	0.39	11	-	24.3
Worth town	91	2.66	0.45	4	6	81.6	2.33	0.50	-	-	-
Kings County	880 727	3.25	0.55	17 446	48 462	38.7	2.57	0.71	106 810	44 067	64.6
Brooklyn borough	880 727	3.25	0.55	17 446	48 462	38.7	2.57	0.71	106 810	44 067	64.6
New York city (part)	880 727	3.25	0.55	17 446	48 462	38.7	2.57	0.71	106 810	44 067	64.6
Lewis County	10 040	2.78	0.42	461	1 456	85.3	2.25	0.46	761	83	16.5
Croghan town	1 131	2.95	0.43	58	173	86.3	2.46	0.51	57	3	18.5
Croghan village (part)	167	2.52	0.33	4	24	84.2	2.00	0.48	26	-	54.2
Denmark town	963	3.00	0.43	60	102	85.9	2.40	0.48	113	5	8.3
Castorland village	101	3.28	0.46	14	12	91.2	1.97	0.41	7	-	15.2
Copenhagen village	317	3.00	0.40	7	23	89.0	2.42	0.52	64	-	11.8
Diana town	651	2.66	0.42	31	126	86.9	2.15	0.45	36	-	-
Harrisville village	280	2.52	0.36	15	93	95.7	1.92	0.41	18	-	-
Greig town	517	2.60	0.44	33	61	83.9	1.97	0.45	18	-	-
Harrisburg town	141	2.80	0.43	8	19	85.2	2.53	0.43	6	-	-
Lewis town	292	3.13	0.46	16	35	80.4	2.50	0.46	16	-	4.8
Leyden town	681	2.62	0.40	55	127	78.0	2.20	0.42	53	3	3.8
Port Leyden village (part)	190	2.43	0.34	10	38	91.7	2.10	0.40	25	3	8.7
Lowville town	1 802	2.65	0.35	34	290	91.9	2.06	0.46	193	21	34.3
Lowville village	1 391	2.62	0.35	25	192	92.3	2.04	0.45	164	19	34.6
Lyonsdale town	477	2.83	0.50	32	54	68.7	2.32	0.49	25	2	25.3
Lyons Falls village (part)	31	2.64	0.47	-	4	86.4	1.44	0.23	5	2	-
Port Leyden village (part)	96	2.63	0.41	7	17	88.9	1.52	0.40	4	-	47.6
Martinsburg town	462	2.69	0.38	17	66	91.9	2.53	0.43	57	14	6.8
Montague town	41	2.56	0.47	2	2	88.2	2.00	0.40	-	-	-
New Bremen town	913	3.00	0.45	32	119	85.3	2.36	0.47	58	4	15.1
Croghan village (part)	121	2.91	0.40	9	27	95.1	1.95	0.40	9	-	22.5
Osceola town	124	2.36	0.37	2	18	85.0	1.00	0.22	2	-	-
Pinckney town	131	2.66	0.45	12	9	83.0	2.44	0.41	5	5	-
Turin town	296	2.89	0.41	3	41	90.4	2.18	0.35	19	-	5.4
Turin village	98	2.83	0.38	-	13	89.6	2.05	0.35	3	-	14.3
Watson town	786	2.54	0.44	40	89	81.3	2.59	0.50	56	11	-
West Turin town	632	2.78	0.41	26	125	89.5	2.20	0.42	47	15	11.6
Constableville village	120	2.82	0.42	2	28	84.0	1.81	0.37	11	-	11.5
Lyons Falls village (part)	202	2.70	0.38	5	40	98.5	1.96	0.39	24	5	19.4
Livingston County	22 150	2.72	0.41	1 177	2 643	85.2	2.25	0.48	2 204	247	27.8
Avon town	2 554	2.82	0.42	150	372	76.4	1.90	0.40	181	50	24.2
Avon village	1 150	2.99	0.42	11	199	93.9	1.72	0.42	112	23	32.8
Caledonia town	1 671	2.82	0.43	107	242	87.8	2.34	0.51	85	14	13.6
Caledonia village	901	2.77	0.40	48	167	98.2	2.05	0.50	68	9	18.3
Conesus town	850	2.75	0.44	65	57	84.2	1.88	0.38	39	16	-
Geneseo town	2 487	2.62	0.36	142	155	98.2	2.37	0.49	602	7	52.5
Geneseo village	1 702	2.68	0.35	82	100	96.4	2.39	0.51	544	7	58.7
Groveland town	554	2.65	0.38	14	63	94.8	2.44	0.43	45	6	-
Leicester town	849	2.64	0.40	38	123	74.1	2.77	0.54	55	8	11.0
Leicester village	180	2.64	0.39	7	40	96.0	1.90	0.38	14	4	13.8
Lima town	1 553	2.88	0.43	107	161	89.7	1.69	0.40	108	19	44.6
Lima village	769	3.08	0.45	44	84	95.0	1.66	0.44	84	5	59.4
Livonia town	2 693	2.92	0.45	165	217	88.6	1.64	0.38	253	-	22.2
Livonia village	533	3.13	0.43	29	47	95.7	1.70	0.42	95	-	18.9
Mount Morris town	1 782	2.40	0.36	51	349	76.3	2.57	0.55	250	42	15.7
Mount Morris village	1 307	2.25	0.34	18	249	75.0	2.56	0.55	238	42	15.4
North Dansville town	2 320	2.47	0.35	127	298	90.9	2.40	0.55	342	26	32.6
Dansville village	1 912	2.50	0.35	96	261	96.0	2.48	0.57	320	26	36.6
Nunda town	1 132	2.72	0.40	50	156	82.9	2.32	0.47	94	9	21.5
Nunda village	501	2.74	0.38	11	75	91.2	2.23	0.47	81	6	29.9
Ossian town	277	2.75	0.42	9	48	88.4	2.81	0.46	8	2	-
Portage town	307	2.81	0.42	22	43	78.5	2.57	0.45	9	8	-
Sparta town	599	2.64	0.39	19	69	84.0	3.60	0.58	19	6	-
Springwater town	892	2.72	0.45	40	69	76.1	2.29	0.41	31	10	5.5
West Sparta town	442	2.71	0.43	18	42	72.1	3.09	0.55	13	2	3.6
York town	1 188	2.67	0.39	53	179	91.0	2.32	0.48	70	22	7.1
Madison County	25 368	2.71	0.41	1 564	3 272	84.1	2.07	0.45	2 392	177	26.5
Brookfield town	877	2.84	0.46	50	131	58.9	2.14	0.35	47	6	1.6
Cazenovia town	2 353	2.69	0.34	130	292	98.0	1.89	0.38	213	13	35.4
Cazenovia village	941	2.44	0.33	40	92	97.7	1.76	0.40	152	3	46.6
DeRuyter town	583	2.52	0.39	30	112	78.6	2.37	0.51	40	5	31.5
DeRuyter village	204	2.40	0.32	-	49	90.6	1.90	0.51	24	-	48.1
Eaton town	1 358	2.68	0.40	92	204	79.5	2.25	0.48	146	7	19.7
Hamilton village (part)	-	-	(X)	-	-	(X)	-	(X)	-	-	(X)
Morrisville village	363	2.53	0.35	10	57	93.7	1.95	0.46	82	-	31.8
Fenner town	615	2.70	0.41	47	58	79.4	2.89	0.57	21	5	-
Georgetown town	263	3.03	0.44	12	43	76.8	3.29	0.53	12	4	-
Hamilton town	1 545	2.59	0.36	106	177	87.6	1.92	0.41	209	8	20.4
Earlville village (part)	171	2.78	0.38	6	28	91.5	2.86	0.57	22	2	7.1
Hamilton village (part)	705	2.51	0.32	47	93	92.9	1.69	0.37	169	6	26.3

Table 23. **Owner and Renter Household Characteristics: 2000**—Con.

[Data based on a sample (except Tables 65-68). For information on confidentiality protection, coverage, sampling error, and nonsampling error, see Appendix G.
For location of definitions, see "How to Use This Census Report"]

State County County Subdivision Place	Occupied housing units	Owner-occupied housing units: Average household size	Occupants per room	Year householder moved into unit: 1999 to March 2000	1969 or earlier	Percent 1 unit, detached or attached	Renter-occupied housing units: Average household size	Occupants per room	Year householder moved into unit: 1999 to March 2000	1969 or earlier	Percent 5 or more units in structure
Madison County—Con.											
Lebanon town	501	2.75	0.41	24	67	76.7	2.01	0.39	38	2	5.3
Lenox town	3 485	2.67	0.41	239	576	88.9	2.05	0.45	336	24	26.0
Canastota village	1 825	2.54	0.40	103	310	90.1	2.03	0.46	262	16	27.8
Wampsville village	204	2.88	0.45	12	37	94.8	2.09	0.49	13	-	-
Lincoln town	656	2.84	0.42	39	70	86.3	2.20	0.45	26	10	2.3
Madison town	1 130	2.55	0.38	61	123	78.5	2.17	0.42	84	7	4.0
Hamilton village (part)	-	-	(X)	-	-	(X)	-	(X)	-	-	(X)
Madison village	139	2.30	0.30	4	15	91.9	2.23	0.46	14	-	5.0
Nelson town	731	2.74	0.41	49	90	88.3	2.38	0.50	29	-	11.4
Oneida city	4 430	2.73	0.40	223	607	89.3	1.91	0.45	725	64	36.9
Smithfield town	409	2.92	0.47	18	33	68.7	3.07	0.57	21	3	8.2
Stockbridge town	744	2.80	0.43	29	80	75.6	2.81	0.52	47	11	7.8
Munnsville village	165	2.43	0.35	13	16	87.7	2.75	0.56	16	2	22.0
Sullivan town	5 688	2.74	0.44	415	609	81.8	2.04	0.46	398	8	30.5
Bridgeport CDP (part)	161	2.43	0.34	8	27	80.8	1.04	0.33	12	-	21.1
Chittenango village	1 855	2.89	0.45	84	172	92.8	1.91	0.46	201	8	42.2
Monroe County	286 512	2.70	0.40	14 107	30 428	95.5	2.05	0.50	39 906	1 486	44.6
Brighton town	15 854	2.50	0.36	746	1 426	97.0	1.66	0.45	2 982	38	80.2
Brighton CDP (part)	15 854	2.50	0.36	746	1 426	97.0	1.66	0.45	2 982	38	80.2
Chili town	10 148	2.86	0.42	607	1 415	97.4	1.93	0.44	697	40	62.7
Clarkson town	2 034	3.12	0.46	107	110	90.3	1.73	0.41	115	-	28.2
Brockport village (part)	-	-	(X)	-	-	(X)	-	(X)	-	-	(X)
East Rochester town	2 777	2.45	0.39	106	461	84.1	2.13	0.49	422	13	11.8
East Rochester village	2 777	2.45	0.39	106	461	84.1	2.13	0.49	422	13	11.8
Gates town	11 735	2.66	0.43	598	1 919	98.9	1.83	0.47	889	87	45.5
Gates-North Gates CDP	6 202	2.67	0.45	238	1 059	98.9	1.81	0.49	574	51	53.8
Greece town	36 995	2.74	0.41	1 897	4 775	99.0	1.85	0.46	3 259	144	52.4
Greece CDP	5 978	2.59	0.39	179	1 072	99.2	1.74	0.42	418	37	54.4
Hamlin town	3 255	2.96	0.45	271	231	84.0	2.32	0.53	230	-	38.8
Henrietta town	12 823	2.78	0.41	504	1 428	98.9	2.15	0.52	1 630	27	61.0
Irondequoit town	22 249	2.47	0.39	1 052	4 626	98.4	1.72	0.44	1 390	132	57.8
Irondequoit CDP	22 249	2.47	0.39	1 052	4 626	98.4	1.72	0.44	1 390	132	57.8
Mendon town	3 070	2.90	0.38	264	170	98.0	1.69	0.41	147	24	46.8
Honeoye Falls village	1 114	2.78	0.39	71	83	92.9	1.36	0.36	113	-	57.9
Ogden town	6 531	2.94	0.42	385	748	97.1	2.15	0.49	442	24	39.3
Spencerport village	1 390	2.79	0.39	64	186	92.4	1.91	0.46	102	9	45.0
Parma town	5 279	2.89	0.43	218	647	95.5	2.22	0.53	284	-	39.3
Hilton village	2 049	2.98	0.47	92	65	96.1	2.26	0.52	188	-	58.5
Penfield town	13 144	2.71	0.38	938	1 374	92.8	1.92	0.46	744	40	52.8
Brighton CDP (part)	-	-	(X)	-	-	(X)	-	(X)	-	-	(X)
Perinton town	17 591	2.76	0.37	1 128	1 324	96.6	1.88	0.45	1 292	49	52.5
Fairport village	2 365	2.82	0.41	135	281	93.3	1.44	0.33	290	26	17.4
Pittsford town	9 445	2.76	0.34	740	778	97.6	1.93	0.44	374	17	53.0
Pittsford village	633	2.34	0.32	32	88	95.3	1.96	0.39	69	2	2.2
Riga town	1 969	2.76	0.41	134	180	91.8	2.67	0.57	60	-	17.2
Churchville village	720	2.66	0.42	71	57	95.9	2.13	0.60	25	-	25.3
Rochester city	89 003	2.61	0.41	3 041	6 454	89.1	2.20	0.53	22 124	807	35.1
Rush town	1 268	2.74	0.39	51	168	100.0	1.66	0.32	57	8	6.0
Sweden town	4 581	2.78	0.39	207	395	97.3	2.16	0.51	1 058	-	49.7
Brockport village (part)	2 411	2.64	0.39	64	165	98.4	2.23	0.52	784	-	38.4
Webster town	14 750	2.74	0.40	1 069	1 490	97.9	1.93	0.48	1 480	31	54.3
Webster village	2 252	2.71	0.40	95	214	95.6	1.87	0.52	502	8	59.5
Wheatland town	2 011	2.71	0.40	44	309	94.6	2.17	0.44	230	5	28.3
Scottsville village	837	2.72	0.41	27	149	96.7	1.93	0.41	60	5	27.5
Montgomery County	20 038	2.52	0.39	832	3 657	75.2	2.22	0.44	2 106	578	16.3
Amsterdam city	7 983	2.40	0.37	287	1 565	61.3	2.10	0.42	1 238	403	15.9
Amsterdam town	2 243	2.48	0.40	69	469	87.4	2.04	0.40	135	46	24.7
Fort Johnson village	199	2.48	0.38	10	64	88.7	2.68	0.44	8	-	-
Hagaman village	555	2.50	0.39	18	118	95.2	1.95	0.42	43	8	12.2
Tribes Hill CDP (part)	45	2.23	0.28	-	7	100.0	1.36	0.43	-	8	-
Canajoharie town	1 492	2.56	0.36	65	272	90.8	2.44	0.50	179	21	23.8
Ames village	69	2.69	0.36	-	15	100.0	1.82	0.35	2	2	-
Canajoharie village	929	2.36	0.33	40	161	93.0	2.39	0.50	163	12	27.6
Fort Plain village (part)	5	3.00	0.50	-	5	100.0	-	(X)	-	-	(X)
Charleston town	474	2.68	0.43	31	43	69.4	3.03	0.54	16	-	-
Florida town	1 054	2.72	0.43	57	181	82.7	1.63	0.30	19	5	6.4
Glen town	782	2.74	0.43	41	114	82.7	2.17	0.44	41	4	2.8
Fultonville village	281	2.72	0.41	15	39	83.2	1.94	0.42	27	-	4.7
Minden town	1 685	2.11	0.33	74	265	77.9	3.30	0.65	168	34	16.9
Fort Plain village (part)	959	1.88	0.28	47	168	82.1	2.99	0.59	138	18	21.3
Mohawk town	1 492	2.72	0.42	96	225	82.2	2.10	0.42	107	32	13.4
Fonda village	349	2.33	0.35	7	62	69.8	2.25	0.49	55	10	26.0
Tribes Hill CDP (part)	339	2.59	0.42	-	91	87.4	1.10	0.17	7	22	-
Palatine town	1 135	2.83	0.44	57	214	72.4	2.00	0.38	58	13	17.6
Nelliston village	258	2.48	0.40	15	50	70.0	2.16	0.43	7	3	19.6
Palatine Bridge village	274	2.48	0.36	5	52	84.1	2.08	0.43	37	-	33.7
Root town	655	2.71	0.43	31	92	70.1	2.46	0.47	27	3	-
St. Johnsville town	1 043	2.45	0.34	24	217	80.1	2.12	0.41	118	17	18.1
St. Johnsville village	688	2.32	0.31	15	150	85.3	2.14	0.42	102	12	22.2
Nassau County	447 387	3.04	0.43	22 330	87 425	92.6	2.50	0.61	20 423	3 075	38.5
Glen Cove city	9 461	2.73	0.40	374	1 527	84.7	2.70	0.64	1 006	229	22.9
Hempstead town	246 828	3.11	0.44	12 230	47 821	93.1	2.62	0.64	10 477	1 500	40.1
Atlantic Beach village	766	2.57	0.36	38	104	96.0	1.86	0.36	22	4	18.9
Baldwin CDP	7 868	3.13	0.45	537	1 127	95.0	2.19	0.57	293	22	49.8
Baldwin Harbor CDP	2 753	2.99	0.41	210	550	97.1	2.48	0.47	62	8	-
Barnum Island CDP	819	2.74	0.36	8	162	92.2	3.26	0.64	16	7	8.9
Bay Park CDP	846	2.77	0.47	15	101	98.9	2.08	0.58	31	-	-
Bellerose village	378	3.26	0.42	13	65	99.1	1.68	0.39	7	-	-
Bellerose Terrace CDP	639	3.60	0.58	56	87	98.4	1.67	0.50	8	-	-
Bellmore CDP	5 643	2.97	0.41	242	1 241	97.6	2.44	0.53	167	21	23.5
Cedarhurst village	2 289	2.87	0.39	86	459	84.1	2.36	0.57	167	33	53.5
East Atlantic Beach CDP	887	2.69	0.36	17	110	84.2	2.24	0.51	82	15	-
East Garden City CDP	283	3.36	0.47	8	38	94.3	3.72	0.66	57	-	-

Table 23. **Owner and Renter Household Characteristics: 2000**—Con.

[Data based on a sample (except Tables 65-68). For information on confidentiality protection, coverage, sampling error, and nonsampling error, see Appendix G.
For location of definitions, see "How to Use This Census Report"]

State County County Subdivision Place	Occupied housing units	Owner-occupied housing units: Average household size	Occupants per room	Year householder moved into unit: 1999 to March 2000	1969 or earlier	Percent 1 unit, detached or attached	Renter-occupied housing units: Average household size	Occupants per room	Year householder moved into unit: 1999 to March 2000	1969 or earlier	Percent 5 or more units in structure
Nassau County—Con.											
Hempstead town—Con.											
East Meadow CDP	12 201	3.01	0.44	609	3 012	90.8	2.48	0.53	461	89	28.2
East Rockaway village	3 954	2.87	0.42	174	739	73.9	1.99	0.50	268	45	31.5
Elmont CDP	9 902	3.51	0.54	601	1 950	92.9	2.49	0.57	440	11	8.0
Floral Park village (part)	4 939	2.94	0.42	195	941	88.8	2.05	0.52	141	72	26.2
Franklin Square CDP	10 187	3.05	0.44	367	2 628	94.0	2.11	0.46	368	85	11.4
Freeport village	13 504	3.15	0.47	774	1 393	87.2	3.28	0.92	813	102	63.4
Garden City village (part)	7 380	2.89	0.38	399	1 364	89.7	2.02	0.42	113	18	65.9
Garden City South CDP	1 399	2.88	0.41	106	375	98.8	2.54	0.47	48	-	-
Harbor Isle CDP	507	2.80	0.39	28	128	94.6	2.56	0.47	-	-	-
Hempstead village	15 176	3.75	0.56	418	1 215	95.0	3.16	0.92	1 858	138	68.9
Hewlett CDP	2 634	2.81	0.42	114	422	75.1	2.20	0.53	110	2	55.1
Hewlett Bay Park village	155	3.16	0.33	13	32	100.0	2.56	0.43	2	-	33.3
Hewlett Harbor village	432	2.94	0.33	22	85	99.5	2.50	0.42	2	-	-
Hewlett Neck village	155	3.18	0.35	16	27	98.7	3.50	0.88	-	-	-
Inwood CDP	3 041	3.43	0.52	75	505	83.3	2.73	0.68	221	108	24.2
Island Park village	1 685	2.92	0.43	68	249	75.4	2.39	0.56	202	22	18.9
Lakeview CDP	1 525	3.73	0.52	115	358	99.1	2.54	0.43	31	7	5.7
Lawrence village	2 113	3.26	0.41	146	219	88.0	2.36	0.56	102	16	66.4
Levittown CDP (part)	17 206	3.12	0.45	887	4 397	98.2	2.73	0.58	428	76	23.5
Lido Beach CDP	1 129	2.54	0.36	89	177	75.0	1.27	0.45	-	-	87.5
Lynbrook village	7 361	2.93	0.43	333	1 291	75.0	1.94	0.49	589	55	38.6
Malverne village	3 110	2.92	0.41	98	630	97.7	2.41	0.48	39	-	26.8
Malverne Park Oaks CDP	177	2.81	0.40	8	42	100.0	-	(X)	-	-	(X)
Merrick CDP	7 524	3.07	0.40	399	1 500	98.4	2.20	0.43	94	16	13.9
Mineola village (part)	11	1.91	0.32	-	-	100.0	-	(X)	-	-	(X)
New Hyde Park village (part)	1 370	3.10	0.43	57	345	95.7	1.88	0.42	64	12	11.1
North Bellmore CDP	6 555	3.13	0.43	204	1 658	97.9	2.29	0.50	124	13	15.4
North Lynbrook CDP	217	2.73	0.37	-	72	95.5	2.38	0.66	5	-	31.3
North Merrick CDP	3 963	2.99	0.42	236	1 026	98.5	2.88	0.52	60	-	4.1
North Valley Stream CDP	4 860	3.32	0.49	375	912	94.6	2.32	0.54	126	23	10.3
North Wantagh CDP	4 332	2.86	0.41	251	986	98.6	2.21	0.54	92	6	37.7
Oceanside CDP	11 224	2.98	0.42	570	2 376	93.8	2.33	0.55	296	45	33.4
Point Lookout CDP	636	2.54	0.41	7	148	97.0	1.81	0.35	51	-	-
Rockville Centre village	9 203	2.94	0.40	343	1 173	85.2	1.89	0.54	510	86	69.9
Roosevelt CDP	4 061	3.83	0.58	217	672	97.0	4.02	0.83	221	22	6.0
Salisbury CDP	4 000	3.06	0.43	135	953	99.1	3.12	0.60	74	-	23.6
Seaford CDP	5 257	3.03	0.42	274	1 227	95.7	2.75	0.55	128	14	13.4
South Floral Park village	456	3.58	0.51	20	119	88.7	2.78	0.59	11	8	-
South Hempstead CDP	1 044	3.19	0.47	98	259	98.6	1.88	0.38	39	-	-
South Valley Stream CDP	2 025	2.95	0.41	121	431	98.9	2.21	0.66	79	16	66.7
Stewart Manor village	717	2.72	0.39	47	179	99.7	2.61	0.67	41	-	43.3
Uniondale CDP	6 026	3.79	0.57	221	1 024	97.1	3.20	0.80	366	47	24.8
Valley Stream village	12 492	3.07	0.45	760	2 731	91.7	2.26	0.54	546	133	27.8
Wantagh CDP	6 179	3.12	0.43	345	1 272	97.4	2.20	0.48	89	37	14.0
West Hempstead CDP	6 028	3.12	0.45	298	1 322	97.3	2.91	0.64	208	39	20.4
Woodmere CDP	5 349	3.08	0.38	353	1 183	95.8	2.35	0.49	105	27	51.7
Woodsburgh village	256	3.29	0.36	14	30	96.5	-	(X)	-	-	(X)
Long Beach city	14 923	2.56	0.43	1 017	1 191	56.3	1.92	0.54	1 773	193	53.3
North Hempstead town	76 820	2.93	0.41	4 188	14 273	90.7	2.51	0.61	3 929	670	41.7
Albertson CDP	1 809	2.90	0.43	89	540	96.1	2.52	0.47	30	8	4.5
Baxter Estates village	376	2.74	0.38	19	39	86.8	2.56	0.78	36	7	47.4
Carle Place CDP	1 900	2.99	0.44	50	521	97.3	2.14	0.57	124	-	50.8
East Hills village (part)	2 241	3.06	0.37	153	498	99.5	2.58	0.32	17	5	-
East Williston village	833	2.99	0.38	63	185	98.7	3.36	0.49	3	10	10.3
Floral Park village (part)	851	3.10	0.45	34	150	87.1	1.70	0.40	37	-	10.0
Flower Hill village	1 477	3.07	0.38	86	212	99.5	2.59	0.60	47	6	73.7
Garden City village (part)	-	-	(X)	-	-	(X)	-	(X)	-	-	(X)
Garden City Park CDP	2 508	3.08	0.44	113	717	97.1	2.65	0.66	61	18	27.4
Glenwood Landing CDP (part)	22	3.33	0.45	5	-	100.0	1.29	0.26	-	-	-
Great Neck village	3 347	2.92	0.41	195	521	90.6	2.64	0.70	216	80	45.2
Great Neck Estates village	935	2.96	0.37	38	165	90.2	4.08	0.65	7	-	29.2
Great Neck Gardens CDP	371	2.98	0.38	34	64	100.0	4.43	1.48	-	-	-
Great Neck Plaza village	3 570	1.75	0.44	268	77	8.2	1.72	0.54	522	116	93.9
Greenvale CDP (part)	276	2.63	0.39	16	47	100.0	2.39	0.55	24	-	5.9
Harbor Hills CDP	190	3.02	0.36	-	40	100.0	-	(X)	-	-	(X)
Herricks CDP	1 349	3.02	0.44	66	393	100.0	3.02	0.46	13	5	-
Kensington village	427	2.84	0.36	26	64	82.3	3.00	0.56	10	-	55.0
Kings Point village	1 401	3.18	0.38	116	256	93.8	2.33	0.37	5	6	6.8
Lake Success village	798	2.87	0.36	26	214	100.0	2.41	0.35	3	2	9.1
Manhasset CDP	2 831	2.86	0.39	100	494	96.4	2.65	0.67	128	15	47.3
Manhasset Hills CDP	1 224	2.99	0.38	70	302	98.7	3.30	0.41	6	-	-
Manorhaven village	2 401	2.64	0.44	117	256	58.7	2.50	0.57	462	25	11.8
Mineola village (part)	7 468	2.74	0.43	298	1 316	87.4	2.30	0.61	626	116	54.4
Munsey Park village	817	3.24	0.38	34	104	100.0	2.88	0.33	7	-	-
New Cassel CDP	2 972	4.33	0.66	135	494	96.5	4.69	0.99	267	11	14.3
New Hyde Park village (part)	1 921	2.98	0.44	144	428	94.6	2.44	0.52	41	19	19.9
North Hills village	1 808	2.25	0.33	177	-	96.6	4.75	0.74	31	-	1.1
North New Hyde Park CDP	5 032	2.94	0.44	193	1 490	97.1	2.16	0.44	53	33	3.1
Old Westbury village (part)	838	3.53	0.39	96	59	98.4	2.13	0.33	15	-	9.0
Plandome village	409	3.10	0.35	10	80	100.0	2.33	0.32	3	2	-
Plandome Heights village	324	3.01	0.38	30	62	99.4	2.75	0.41	3	-	-
Plandome Manor village	281	3.05	0.35	20	38	100.0	1.81	0.25	5	2	-
Port Washington CDP	5 533	2.80	0.39	305	943	93.1	2.51	0.60	317	47	31.9
Port Washington North village	1 064	2.96	0.38	30	144	98.8	1.92	0.55	102	5	60.2
Roslyn village	1 057	2.32	0.41	91	105	50.1	1.94	0.51	89	8	56.6
Roslyn Estates village	403	3.02	0.35	34	67	100.0	3.50	0.54	-	-	-
Roslyn Harbor village (part)	255	2.82	0.33	15	44	100.0	1.26	0.20	-	5	-
Roslyn Heights CDP	2 168	2.95	0.41	155	449	99.1	2.61	0.61	58	5	37.9
Russell Gardens village	400	2.80	0.37	20	56	83.6	2.20	0.72	25	14	90.6
Saddle Rock village	264	3.04	0.35	19	54	98.4	1.78	0.28	-	1	-
Saddle Rock Estates CDP	143	3.08	0.38	-	38	100.0	2.83	0.28	-	-	-
Sands Point village	858	3.18	0.35	74	131	99.5	2.71	0.45	5	-	-
Searingtown CDP	1 585	3.19	0.40	41	394	100.0	3.18	0.40	6	8	-
Thomaston village	972	2.62	0.37	86	177	77.4	2.85	0.70	46	7	50.5
University Gardens CDP	1 667	2.50	0.41	132	269	70.7	2.43	0.59	56	41	69.3

Table 23. **Owner and Renter Household Characteristics: 2000**—Con.

[Data based on a sample (except Tables 65-68). For information on confidentiality protection, coverage, sampling error, and nonsampling error, see Appendix G.
For location of definitions, see "How to Use This Census Report"]

State County County Subdivision Place	Occupied housing units	Owner-occupied housing units: Average household size	Occupants per room	Year householder moved into unit: 1999 to March 2000	1969 or earlier	Percent 1 unit, detached or attached	Renter-occupied housing units: Average household size	Occupants per room	Year householder moved into unit: 1999 to March 2000	1969 or earlier	Percent 5 or more units in structure
Nassau County—Con.											
North Hempstead town—Con.											
Westbury village	4 638	3.12	0.45	266	881	91.7	2.87	0.71	243	7	24.1
Williston Park village	2 612	3.03	0.44	93	673	93.7	1.93	0.48	180	22	41.0
Oyster Bay town	99 355	3.02	0.41	4 521	22 613	96.7	2.31	0.53	3 238	483	25.7
Bayville village	2 534	2.82	0.39	75	413	96.9	2.59	0.53	103	29	3.9
Bethpage CDP	5 710	2.91	0.43	252	1 592	89.9	2.70	0.63	209	-	13.0
Brookville village	636	3.37	0.37	39	65	98.8	3.03	0.51	14	4	22.9
Centre Island village	174	2.56	0.32	4	28	100.0	2.55	0.36	15	-	11.9
Cove Neck village	95	2.65	0.30	5	12	100.0	3.55	0.63	2	-	-
East Hills village (part)	9	-	(X)	-	-	(X)	3.22	0.54	-	-	-
East Massapequa CDP	6 432	3.12	0.44	238	1 258	97.6	2.37	0.58	249	30	33.6
East Norwich CDP	938	2.90	0.39	60	267	100.0	1.05	0.17	-	29	-
Farmingdale village	3 217	2.74	0.43	182	341	77.0	2.28	0.63	333	14	48.7
Glen Head CDP	1 681	2.87	0.40	94	331	97.3	2.02	0.46	79	6	8.8
Glenwood Landing CDP (part)	1 241	2.90	0.42	32	287	99.0	2.07	0.40	48	12	13.4
Greenvale CDP (part)	85	2.93	0.39	7	26	100.0	-	(X)	-	-	(X)
Hicksville CDP	13 710	3.02	0.44	532	3 714	97.9	2.85	0.62	509	73	10.5
Jericho CDP	4 552	2.86	0.37	197	907	98.9	2.36	0.57	183	20	64.5
Lattingtown village	633	3.01	0.35	31	95	99.1	2.30	0.36	22	2	7.6
Laurel Hollow village	618	3.33	0.37	41	71	100.0	2.54	0.46	8	-	7.7
Levittown CDP (part)	-	-	(X)	-	-	(X)	-	(X)	-	-	(X)
Locust Valley CDP	1 279	2.82	0.40	38	267	95.9	2.55	0.61	64	12	13.2
Massapequa CDP	7 417	3.12	0.43	351	1 540	98.0	2.01	0.39	94	35	1.3
Massapequa Park village	5 762	3.07	0.42	166	1 623	98.7	2.03	0.38	35	14	-
Matinecock village	299	3.20	0.36	6	41	100.0	2.16	0.42	19	6	-
Mill Neck village	275	2.81	0.34	23	43	98.8	2.35	0.36	14	2	-
Muttontown village	1 006	3.44	0.39	97	102	98.0	1.92	0.41	13	5	-
North Massapequa CDP	6 281	3.17	0.44	261	1 816	97.3	1.68	0.36	130	16	9.5
Old Bethpage CDP	1 834	3.08	0.41	91	536	99.6	0.98	0.44	-	-	77.6
Old Brookville village	726	3.05	0.34	57	58	99.7	2.46	0.48	9	4	7.4
Old Westbury village (part)	189	3.67	0.41	24	7	100.0	4.50	0.75	-	-	-
Oyster Bay CDP	2 815	2.70	0.41	125	389	79.3	2.00	0.52	394	30	40.4
Oyster Bay Cove village	720	3.03	0.34	59	68	99.4	3.06	0.51	8	2	-
Plainedge CDP	3 029	3.21	0.46	114	832	96.9	1.36	0.27	109	-	12.4
Plainview CDP	8 556	2.98	0.41	383	2 378	98.6	2.46	0.56	102	65	34.5
Roslyn Harbor village (part)	101	3.04	0.37	5	16	100.0	6.00	1.00	-	-	-
Sea Cliff village	2 013	2.58	0.36	72	397	94.8	2.24	0.49	107	-	24.0
South Farmingdale CDP	4 899	3.15	0.44	234	1 443	97.1	2.37	0.46	102	39	1.7
Syosset CDP	6 281	2.94	0.40	366	1 364	98.3	2.68	0.57	75	28	19.8
Upper Brookville village	580	3.30	0.37	16	54	100.0	2.04	0.39	16	6	66.0
Woodbury CDP	2 851	3.10	0.38	235	186	96.1	1.67	0.44	173	-	57.6
New York County	738 644	1.92	0.48	18 126	13 738	2.2	2.02	0.68	105 121	61 978	96.9
Manhattan borough	738 644	1.92	0.48	18 126	13 738	2.2	2.02	0.68	105 121	61 978	96.9
New York city (part)	738 644	1.92	0.48	18 126	13 738	2.2	2.02	0.68	105 121	61 978	96.9
Niagara County	87 846	2.64	0.41	3 379	13 487	87.8	2.01	0.46	9 373	872	31.7
Cambria town	1 995	2.87	0.43	104	301	96.8	1.92	0.44	91	8	45.9
Hartland town	1 524	2.82	0.43	64	232	87.6	2.19	0.43	75	15	11.0
Middleport village (part)	86	3.04	0.44	4	15	89.6	1.50	0.37	4	4	21.1
Lewiston town	5 882	2.63	0.39	234	949	96.3	2.00	0.45	539	67	44.2
Lewiston village	1 268	2.33	0.37	27	203	94.8	1.73	0.42	132	38	41.9
Lockport city	9 459	2.68	0.40	321	1 156	89.3	1.88	0.44	1 531	75	31.8
Lockport town	7 537	2.63	0.42	388	604	70.3	2.13	0.54	698	30	65.6
Rapids CDP	531	2.54	0.44	58	52	49.6	3.04	0.68	37	-	-
South Lockport CDP	3 580	2.53	0.42	154	140	43.9	2.18	0.57	443	7	73.1
Newfane town	3 597	2.73	0.43	190	504	85.7	2.19	0.48	150	33	13.6
Newfane CDP	1 143	2.80	0.43	88	136	91.9	2.21	0.48	66	-	13.8
Olcott CDP	481	2.47	0.40	23	66	88.1	2.12	0.40	18	16	-
Niagara town	3 609	2.52	0.43	141	715	74.0	2.31	0.50	317	30	29.1
Niagara Falls city	24 101	2.46	0.41	626	4 441	85.1	2.03	0.46	3 488	398	27.9
North Tonawanda city	13 671	2.64	0.42	368	2 165	92.9	1.96	0.47	1 605	122	34.7
Pendleton town	2 116	2.85	0.42	161	291	97.6	2.79	0.52	49	9	-
Porter town	2 616	2.78	0.41	105	314	94.7	1.82	0.41	138	7	24.0
Ransomville CDP (part)	377	2.91	0.44	17	91	96.5	1.90	0.38	15	7	-
Youngstown village	809	2.75	0.41	49	94	95.5	1.59	0.39	73	-	48.5
Royalton town	2 812	2.87	0.42	140	507	94.8	2.02	0.43	151	37	17.1
Gasport CDP	440	2.76	0.41	15	86	100.0	1.90	0.42	57	8	26.6
Middleport village (part)	670	2.81	0.40	26	104	91.4	2.04	0.49	57	4	25.7
Somerset town	1 000	2.88	0.44	30	154	94.3	2.71	0.55	48	14	18.4
Barker village	212	3.01	0.42	10	30	93.0	2.13	0.52	13	2	36.2
Tonawanda Reservation	-	-	(X)	-	-	(X)	-	(X)	-	-	(X)
Tuscarora Reservation	347	3.07	0.54	26	44	71.7	2.53	0.47	2	2	-
Wheatfield town	5 305	2.82	0.43	332	681	95.0	1.66	0.40	433	9	25.8
Wilson town	2 275	2.59	0.41	149	429	84.5	2.75	0.58	58	16	18.6
Ransomville CDP (part)	108	2.93	0.47	-	17	93.5	2.06	0.41	-	-	-
Wilson village	556	2.52	0.39	31	103	87.6	1.91	0.46	33	2	39.8
Oneida County	90 496	2.58	0.39	3 964	15 713	82.8	2.13	0.46	10 282	1 137	29.6
Annsville town	1 063	2.80	0.46	19	111	64.6	2.40	0.48	58	9	-
Augusta town	746	2.74	0.40	24	129	82.6	2.08	0.42	44	9	31.9
Oriskany Falls village	292	2.45	0.34	10	50	86.1	1.85	0.42	34	4	47.2
Ava town	254	2.78	0.43	8	35	73.0	3.03	0.48	4	5	-
Boonville town	1 781	2.66	0.40	67	249	81.6	1.93	0.42	111	17	22.1
Boonville village	882	2.53	0.35	27	167	87.9	1.91	0.42	71	9	27.5
Bridgewater town	596	2.85	0.49	55	57	48.8	2.57	0.50	49	6	-
Bridgewater village	196	2.73	0.50	18	15	31.4	2.44	0.52	20	-	-
Camden town	1 881	2.74	0.40	78	257	87.8	2.31	0.53	140	13	21.3
Camden village	919	2.68	0.36	32	155	89.3	2.12	0.52	113	-	28.0
Deerfield town	1 449	2.76	0.42	101	335	95.3	1.69	0.31	37	-	-
Florence town	367	2.96	0.49	33	39	59.9	2.91	0.56	14	3	-
Floyd town	1 396	2.78	0.44	59	307	80.2	2.85	0.60	63	-	14.8
Forestport town	736	2.32	0.39	58	75	82.1	2.13	0.42	23	11	-
Kirkland town	3 419	2.59	0.36	183	560	84.8	1.91	0.42	390	23	33.6
Clark Mills CDP	619	2.35	0.40	27	89	35.0	1.97	0.45	67	6	22.9
Clinton village	921	2.47	0.33	36	104	93.5	1.64	0.42	131	5	57.6

Table 23. **Owner and Renter Household Characteristics: 2000**—Con.

[Data based on a sample (except Tables 65-68). For information on confidentiality protection, coverage, sampling error, and nonsampling error, see Appendix G.
For location of definitions, see "How to Use This Census Report"]

State County County Subdivision Place	Occupied housing units	Owner-occupied housing units: Average household size	Occupants per room	Year householder moved into unit: 1999 to March 2000	1969 or earlier	Percent 1 unit, detached or attached	Renter-occupied housing units: Average household size	Occupants per room	Year householder moved into unit: 1999 to March 2000	1969 or earlier	Percent 5 or more units in structure
Oneida County—Con.											
Lee town	2 563	2.71	0.41	167	378	77.4	2.46	0.52	106	14	26.7
Marcy town	2 001	2.70	0.41	72	464	95.6	1.98	0.41	130	-	31.3
Marshall town	784	2.84	0.41	39	121	86.5	2.48	0.45	46	6	2.5
Waterville village (part)	98	3.00	0.41	2	12	94.8	2.48	0.41	13	-	10.0
New Hartford town	8 606	2.49	0.36	472	1 327	87.8	1.90	0.42	603	83	40.8
New Hartford village	857	2.50	0.35	20	145	87.9	1.65	0.37	99	4	33.9
New York Mills village (part)	781	2.29	0.36	46	160	88.7	1.87	0.44	97	9	45.1
Paris town	1 714	2.72	0.40	61	346	85.5	2.52	0.51	85	17	0.6
Clayville village	169	2.79	0.40	7	41	82.1	2.35	0.53	23	2	3.8
Remsen town	753	2.64	0.42	68	86	76.0	2.27	0.46	32	7	17.9
Remsen village (part)	194	2.66	0.37	12	39	81.6	2.29	0.47	21	-	36.2
Rome city	13 677	2.46	0.38	454	2 376	84.6	2.08	0.48	2 188	137	35.9
Sangerfield town	944	2.92	0.40	62	149	87.3	2.13	0.48	76	10	29.7
Waterville village (part)	530	2.94	0.37	16	71	91.2	2.13	0.48	64	3	37.0
Sherrill city	1 262	2.61	0.38	69	163	95.1	2.02	0.51	67	7	50.0
Steuben town	421	2.66	0.42	15	52	78.4	3.60	0.64	12	3	-
Trenton town	1 778	2.68	0.40	90	293	82.8	2.30	0.48	104	-	9.2
Barneveld village	130	2.58	0.33	-	18	85.9	2.59	0.52	20	-	15.3
Holland Patent village	202	2.40	0.35	7	27	80.2	1.79	0.40	35	-	22.5
Prospect village	126	2.73	0.39	-	29	98.0	2.60	0.50	2	-	-
Remsen village (part)	6	3.75	0.50	-	-	50.0	4.00	0.67	-	-	-
Utica city	25 076	2.46	0.38	780	4 372	73.1	2.11	0.46	4 687	605	30.6
Vernon town	2 112	2.53	0.38	105	323	82.7	2.46	0.48	195	19	20.3
Oneida Castle village	280	2.16	0.31	7	58	94.1	2.58	0.50	24	4	-
Vernon village	482	2.55	0.36	18	45	91.1	2.08	0.46	84	2	42.6
Verona town	2 399	2.71	0.42	142	498	89.3	2.48	0.51	128	8	9.4
Vienna town	2 192	2.61	0.41	145	244	78.5	2.88	0.58	149	12	3.6
Sylvan Beach village	474	2.21	0.38	33	26	69.6	2.53	0.55	53	-	11.5
Western town	755	2.84	0.42	32	140	86.2	1.98	0.39	29	9	-
Westmoreland town	2 234	2.73	0.42	167	373	84.7	2.92	0.51	80	16	2.9
Whitestown town	7 537	2.53	0.38	339	1 854	93.0	2.01	0.45	632	88	28.5
New York Mills village (part)	759	1.98	0.31	29	218	74.7	2.16	0.47	118	18	26.2
Oriskany village	553	2.62	0.40	16	123	86.2	2.18	0.49	39	13	12.9
Whitesboro village	1 810	2.60	0.40	27	330	93.1	1.75	0.44	254	-	44.4
Yorkville village	1 137	2.44	0.38	33	307	85.5	2.17	0.46	145	32	16.7
Onondaga County	181 153	2.65	0.39	8 128	24 851	93.8	2.11	0.49	26 171	1 370	49.7
Camillus town	9 316	2.66	0.39	528	1 860	99.0	1.79	0.41	658	50	63.0
Camillus village	568	2.63	0.40	23	82	92.1	1.68	0.44	103	-	53.4
Fairmount CDP (part)	4 215	2.64	0.39	257	1 042	99.5	1.72	0.39	305	32	73.1
Cicero town	10 538	2.76	0.41	736	1 450	98.2	2.21	0.51	673	73	42.4
Brewerton CDP (part)	1 016	2.78	0.43	66	89	97.5	2.03	0.48	106	11	55.1
Bridgeport CDP (part)	497	2.90	0.51	14	98	100.0	1.98	0.53	51	6	66.9
North Syracuse village (part)	835	2.50	0.38	64	130	98.0	2.30	0.53	99	-	35.1
Clay town	22 294	2.83	0.41	1 331	1 899	96.1	2.08	0.48	2 546	55	72.4
North Syracuse village (part)	2 166	2.48	0.39	82	374	98.8	1.82	0.43	286	18	53.2
De Witt town	10 068	2.50	0.36	493	1 805	91.2	1.98	0.48	908	111	53.1
East Syracuse village	1 393	2.40	0.35	38	260	81.6	2.18	0.53	248	48	28.8
Lyncourt CDP (part)	220	2.73	0.43	7	49	93.1	1.96	0.45	49	-	44.1
Elbridge town	2 322	2.76	0.42	235	338	81.5	1.98	0.42	142	20	24.8
Elbridge village	432	2.63	0.37	20	108	96.8	2.36	0.52	45	2	21.6
Jordan village	501	2.86	0.40	29	81	94.3	2.07	0.47	47	12	50.6
Fabius town	686	2.93	0.40	29	98	96.4	2.59	0.44	31	9	3.2
Fabius village	130	2.99	0.38	2	29	97.9	2.76	0.54	7	-	-
Geddes town	7 257	2.51	0.37	262	1 815	94.9	2.05	0.45	563	57	28.7
Fairmount CDP (part)	173	3.00	0.41	7	49	100.0	4.29	0.54	-	-	-
Lakeland CDP	1 074	2.80	0.44	25	290	93.6	1.54	0.34	14	-	6.1
Solvay village	3 029	2.41	0.35	60	628	88.3	2.06	0.47	528	28	31.3
Westvale CDP	2 087	2.44	0.36	122	599	99.6	3.12	0.46	-	16	-
LaFayette town	1 826	2.75	0.40	51	326	92.3	2.06	0.45	84	22	42.9
Lysander town	7 139	2.80	0.39	478	756	94.9	2.25	0.50	447	-	47.8
Baldwinsville village (part)	1 791	2.73	0.39	84	232	93.7	2.48	0.51	217	-	42.5
Manlius town	12 553	2.67	0.37	749	1 540	97.9	1.88	0.45	925	10	52.4
Fayetteville village	1 893	2.40	0.34	101	224	96.9	1.73	0.42	152	-	33.9
Manlius village	2 077	2.68	0.35	77	201	98.0	1.82	0.48	292	-	70.1
Minoa village	1 264	2.95	0.44	53	147	98.4	1.66	0.38	117	-	56.6
Marcellus town	2 388	2.83	0.39	133	354	96.8	1.96	0.46	182	5	46.9
Marcellus village	787	2.80	0.39	29	105	95.8	1.80	0.45	168	5	54.3
Onondaga town	7 669	2.77	0.39	328	1 192	99.2	2.12	0.48	600	-	56.1
Nedrow CDP	861	2.53	0.41	63	248	98.9	2.75	0.53	56	-	2.6
Onondaga Reservation	304	4.86	0.81	12	132	100.0	4.56	0.96	13	-	38.9
Otisco town	922	2.97	0.44	51	63	86.8	1.90	0.38	52	5	18.7
Pompey town	2 154	2.90	0.39	201	339	96.9	2.46	0.42	55	24	9.2
Salina town	14 401	2.45	0.38	502	2 966	97.0	1.99	0.46	1 771	91	54.1
Galeville CDP	2 057	2.36	0.40	90	558	97.3	1.70	0.41	280	31	55.9
Liverpool village	1 154	2.16	0.32	32	220	95.4	2.18	0.48	160	15	27.5
Lyncourt CDP (part)	1 719	2.24	0.37	40	487	93.5	2.20	0.48	147	18	21.2
Mattydale CDP	2 634	2.46	0.41	80	590	97.5	2.33	0.52	279	13	37.8
Skaneateles town	2 881	2.78	0.38	125	534	97.5	1.45	0.31	175	45	28.6
Skaneateles village	1 103	2.91	0.38	22	167	95.3	1.26	0.31	116	19	42.1
Spafford town	631	2.63	0.38	36	74	90.6	2.67	0.42	21	2	-
Syracuse city	59 486	2.48	0.37	1 510	6 525	85.6	2.16	0.51	15 577	761	46.4
Tully town	1 030	2.83	0.39	53	98	98.0	1.90	0.43	107	6	41.1
Tully village	402	2.75	0.38	10	36	93.8	1.86	0.47	93	-	47.8
Van Buren town	5 288	2.40	0.38	285	687	91.6	2.30	0.53	641	24	57.2
Baldwinsville village (part)	1 035	2.32	0.36	82	128	94.4	2.09	0.51	180	11	53.1
Seneca Knolls CDP	852	2.30	0.41	72	142	82.0	3.53	0.73	60	-	-
Village Green CDP	1 853	2.07	0.34	88	124	89.2	2.20	0.54	363	-	81.5
Ontario County	38 370	2.68	0.40	2 285	4 343	85.7	2.11	0.48	3 933	212	34.5
Bristol town	895	2.71	0.41	81	52	91.1	2.61	0.49	29	6	-
Canadice town	772	2.50	0.42	68	43	81.9	1.76	0.41	54	-	21.1
Canandaigua city	4 762	2.54	0.38	218	457	83.2	1.97	0.49	900	22	48.0
Canandaigua town	2 886	2.79	0.41	257	243	92.6	2.01	0.46	310	20	45.2
East Bloomfield town	1 215	3.02	0.44	68	162	91.1	1.64	0.37	88	4	35.1
Bloomfield village	477	3.28	0.45	25	61	93.5	1.60	0.38	88	4	43.2

Table 23. **Owner and Renter Household Characteristics: 2000**—Con.

[Data based on a sample (except Tables 65-68). For information on confidentiality protection, coverage, sampling error, and nonsampling error, see Appendix G.
For location of definitions, see "How to Use This Census Report"]

State County County Subdivision Place	Occupied housing units	Owner-occupied housing units: Average household size	Occupants per room	Year householder moved into unit: 1999 to March 2000	1969 or earlier	Percent 1 unit, detached or attached	Renter-occupied housing units: Average household size	Occupants per room	Year householder moved into unit: 1999 to March 2000	1969 or earlier	Percent 5 or more units in structure
Ontario County—Con.											
Farmington town	3 870	2.85	0.43	272	122	84.6	2.31	0.51	375	-	49.4
Geneva city (part)	5 009	2.49	0.35	111	887	90.9	2.22	0.50	942	45	30.0
Geneva town	1 416	2.56	0.37	91	209	91.7	1.78	0.41	124	-	43.0
Gorham town	1 410	2.55	0.39	100	162	93.0	3.30	0.60	72	7	12.8
Rushville village (part)	73	2.58	0.42	6	8	62.2	1.61	0.47	10	-	78.6
Hopewell town	1 244	2.64	0.42	88	121	68.3	2.35	0.54	84	5	17.9
Manchester town	3 589	2.66	0.43	181	428	67.4	1.95	0.47	320	17	31.8
Clifton Springs village (part)	696	2.90	0.39	18	67	92.0	1.61	0.47	137	4	65.6
Manchester village	650	2.22	0.37	42	96	61.1	2.52	0.49	30	9	7.2
Shortsville village	535	2.64	0.39	29	95	83.3	2.29	0.48	27	4	-
Naples town	986	2.58	0.38	59	123	88.3	2.01	0.47	69	10	21.6
Naples village	464	2.52	0.35	18	59	86.0	2.13	0.49	61	6	26.9
Phelps town	2 659	2.75	0.41	135	536	90.6	2.11	0.45	178	20	8.3
Clifton Springs village (part)	173	2.72	0.36	12	37	90.8	1.63	0.29	21	-	-
Phelps village	794	2.67	0.38	41	142	93.9	1.89	0.44	91	3	13.8
Richmond town	1 317	2.78	0.42	41	108	92.4	1.77	0.41	50	-	3.9
Seneca town	972	2.76	0.39	21	186	93.6	2.72	0.46	48	17	14.8
South Bristol town	670	2.38	0.38	47	53	89.4	2.84	0.58	25	5	20.7
Victor town	3 685	2.78	0.38	402	304	92.2	2.02	0.45	230	26	34.5
Victor village	945	2.85	0.41	81	108	97.7	1.83	0.44	111	-	26.8
West Bloomfield town	1 013	2.53	0.39	45	147	62.9	2.41	0.45	35	8	7.8
Orange County	114 788	2.99	0.44	7 114	11 236	89.7	2.58	0.59	12 187	712	32.6
Blooming Grove town	5 836	3.21	0.46	402	549	92.5	1.92	0.48	372	20	36.3
Beaverdam Lake-Salisbury Mills CDP (part)	131	2.31	0.35	-	28	93.6	2.24	0.51	17	-	-
Washingtonville village	1 941	3.28	0.49	138	102	83.7	2.06	0.54	181	-	32.0
Chester town	3 848	3.08	0.43	410	283	92.0	2.30	0.50	279	16	33.9
Chester village (part)	1 419	2.66	0.44	88	108	81.9	2.30	0.53	228	6	41.0
Walton Park CDP (part)	262	3.33	0.47	26	20	100.0	0.93	0.27	7	-	-
Cornwall town	4 630	2.87	0.41	288	504	92.9	2.11	0.51	561	30	35.7
Beaverdam Lake-Salisbury Mills CDP (part)	311	3.07	0.41	46	27	97.7	3.20	0.66	7	-	-
Cornwall on Hudson village	1 183	2.82	0.41	53	172	96.4	1.92	0.45	96	8	33.9
Firthcliffe CDP (part)	1 938	2.81	0.42	104	175	88.9	2.05	0.49	384	1	43.6
West Point CDP (part)	6	3.83	0.38	-	-	100.0	-	(X)	-	-	(X)
Crawford town	2 707	3.23	0.48	196	157	92.7	1.82	0.39	148	18	17.5
Pine Bush CDP	634	2.97	0.45	19	63	90.1	1.67	0.37	97	10	36.4
Deerpark town	2 906	2.71	0.47	122	409	74.3	2.64	0.54	179	22	7.6
Goshen town	4 074	3.09	0.43	265	441	94.8	1.93	0.48	436	40	47.3
Chester village (part)	-	-	(X)	-	-	(X)	-	(X)	-	-	(X)
Florida village (part)	-	-	(X)	-	-	(X)	-	(X)	-	-	(X)
Goshen village	2 064	2.86	0.42	123	278	90.7	1.76	0.46	333	26	51.3
Greenville town	1 243	3.08	0.46	109	75	91.0	2.75	0.56	48	7	1.9
Hamptonburgh town	1 466	3.16	0.42	68	136	97.7	2.60	0.55	45	10	12.8
Maybrook village (part)	-	-	(X)	-	-	(X)	-	(X)	-	-	(X)
Highlands town	3 226	2.74	0.44	119	229	80.1	2.75	0.49	628	28	19.6
Fort Montgomery CDP	536	2.70	0.46	38	37	75.1	1.97	0.40	26	-	7.4
Highland Falls village	1 593	2.70	0.42	73	187	86.8	1.91	0.43	152	28	32.8
West Point CDP (part)	990	-	(X)	-	-	(X)	3.55	0.54	450	-	10.7
Middletown city	9 478	2.80	0.42	383	855	86.1	2.46	0.62	1 700	89	39.4
Minisink town	1 182	2.99	0.44	99	84	94.1	3.13	0.60	63	10	9.4
Unionville village	198	2.79	0.45	10	17	81.5	2.35	0.46	12	5	9.6
Monroe town	8 249	3.51	0.51	641	502	80.4	4.13	0.80	549	18	47.9
Harriman village (part)	729	2.76	0.48	111	38	60.9	1.89	0.45	119	-	73.9
Kiryas Joel village	2 250	6.37	0.92	143	7	25.1	5.42	0.96	192	11	53.7
Monroe village	2 563	3.07	0.45	187	219	88.5	2.81	0.57	146	7	16.0
Walton Park CDP (part)	515	3.13	0.44	42	53	98.5	1.95	0.30	22	-	-
Montgomery town	7 273	2.94	0.44	494	815	90.6	2.57	0.59	620	27	25.8
Maybrook village (part)	1 043	3.22	0.50	66	66	97.1	2.54	0.57	169	5	30.1
Montgomery village	1 299	2.90	0.43	126	125	97.6	2.28	0.52	84	14	38.5
Walden village	2 203	2.79	0.43	85	252	89.2	2.79	0.68	224	8	24.4
Mount Hope town	1 582	3.04	0.46	111	174	94.1	2.47	0.54	83	5	1.4
Otisville village	369	2.77	0.45	15	52	94.7	2.81	0.62	37	1	-
Newburgh city	9 147	3.19	0.49	262	622	72.7	2.87	0.69	2 097	107	24.2
Newburgh town	9 761	2.88	0.43	632	1 598	93.1	2.44	0.51	643	51	22.2
Balmville CDP	1 270	2.90	0.41	65	246	94.4	1.83	0.44	51	15	55.8
Gardnertown CDP	1 629	2.87	0.45	94	240	95.4	2.24	0.45	170	14	2.3
Orange Lake CDP	2 018	2.92	0.42	92	480	98.1	2.69	0.55	111	-	13.5
New Windsor town	8 398	2.81	0.43	528	924	82.9	2.42	0.54	900	42	39.4
Beaverdam Lake-Salisbury Mills CDP (part)	477	3.30	0.52	45	39	97.3	2.05	0.41	4	-	-
Firthcliffe CDP (part)	56	2.30	0.40	6	7	100.0	2.39	0.72	7	-	-
New Windsor CDP	3 459	2.81	0.43	181	504	87.9	2.07	0.48	312	36	47.2
Vails Gate CDP	1 422	2.36	0.39	88	92	74.4	2.30	0.55	315	-	56.9
Port Jervis city	3 521	2.44	0.38	85	582	88.5	2.56	0.62	651	19	26.4
Tuxedo town	1 337	2.55	0.34	157	125	90.3	2.27	0.49	129	7	25.8
Tuxedo Park village	292	2.62	0.32	30	21	99.1	2.03	0.39	18	3	17.2
Wallkill town	8 866	2.95	0.45	502	674	93.9	2.35	0.60	1 099	56	55.7
Mechanicstown CDP	2 230	3.15	0.49	100	138	97.6	2.17	0.56	369	39	56.0
Scotchtown CDP	3 221	3.13	0.44	177	174	96.2	2.26	0.64	508	7	75.3
Washington Heights CDP	505	2.73	0.48	9	88	95.4	2.12	0.54	38	10	16.4
Warwick town	10 868	2.94	0.43	831	1 024	96.5	2.02	0.48	711	56	24.1
Florida village (part)	953	2.90	0.45	62	126	97.7	1.90	0.41	42	-	11.3
Greenwood Lake village	1 323	2.84	0.48	57	117	98.0	1.86	0.49	108	21	15.1
Warwick village	2 510	2.87	0.44	250	200	90.1	1.67	0.47	294	8	46.0
Wawayanda town	2 095	3.03	0.44	169	260	92.8	2.67	0.53	94	19	6.6
Woodbury town	3 095	3.18	0.44	241	214	93.5	2.23	0.50	152	15	26.4
Central Valley CDP	652	3.00	0.39	39	80	100.0	2.38	0.59	54	-	29.1
Harriman village (part)	196	3.47	0.49	6	-	100.0	1.56	0.39	16	-	67.4
Highland Mills CDP	1 189	2.93	0.44	116	41	88.2	2.64	0.56	59	7	12.9
West Point CDP (part)	-	-	(X)	-	-	(X)	-	(X)	-	-	(X)
Orleans County	15 363	2.72	0.41	810	2 119	82.9	2.44	0.52	1 349	157	22.2
Albion town	2 366	2.65	0.38	64	367	91.0	2.66	0.57	330	54	21.8
Albion village (part)	1 744	2.68	0.37	41	286	91.1	2.69	0.60	292	42	23.9
Barre town	739	2.96	0.45	35	128	81.8	2.34	0.35	33	7	1.9
Carlton town	1 090	2.68	0.41	76	133	95.9	2.70	0.51	63	7	17.6
Clarendon town	1 230	2.77	0.43	127	154	72.1	2.35	0.47	24	-	-

Table 23. **Owner and Renter Household Characteristics: 2000**—Con.

[Data based on a sample (except Tables 65-68). For information on confidentiality protection, coverage, sampling error, and nonsampling error, see Appendix G.
For location of definitions, see "How to Use This Census Report"]

State County County Subdivision Place	Occupied housing units	Owner-occupied housing units: Average household size	Occupants per room	Year householder moved into unit: 1999 to March 2000	1969 or earlier	Percent 1 unit, detached or attached	Renter-occupied housing units: Average household size	Occupants per room	Year householder moved into unit: 1999 to March 2000	1969 or earlier	Percent 5 or more units in structure
Orleans County—Con.											
Gaines town	1 510	2.48	0.41	80	146	63.1	2.64	0.60	95	-	60.0
Albion village (part)	606	1.97	0.37	46	18	31.5	2.61	0.62	61	-	80.0
Kendall town	993	2.86	0.42	55	123	95.0	3.10	0.56	29	5	-
Murray town	1 886	2.73	0.43	123	184	80.6	2.30	0.50	166	9	26.1
Holley village	793	2.62	0.38	34	76	90.5	1.88	0.46	116	9	33.4
Ridgeway town	2 627	2.79	0.40	118	428	86.7	2.14	0.48	383	35	21.0
Medina village (part)	1 488	2.72	0.39	67	216	86.4	2.12	0.47	309	28	25.3
Shelby town	2 006	2.57	0.40	84	290	82.2	2.42	0.52	167	25	20.3
Medina village (part)	1 083	2.34	0.37	53	124	77.2	2.36	0.52	112	12	23.7
Yates town	916	2.89	0.43	48	166	84.2	2.07	0.41	59	15	21.8
Lyndonville village	326	2.90	0.40	14	50	94.0	1.97	0.40	28	6	39.6
Oswego County	45 522	2.67	0.42	2 420	5 757	78.7	2.42	0.52	5 032	252	24.1
Albion town	699	2.97	0.47	53	70	69.3	2.83	0.55	45	-	4.2
Altmar village	114	2.95	0.48	5	7	64.0	2.64	0.52	15	-	14.3
Amboy town	468	2.76	0.47	16	53	61.3	3.20	0.66	38	-	-
Boylston town	201	2.67	0.44	17	30	80.5	3.00	0.62	12	-	-
Constantia town	1 893	2.63	0.43	96	252	76.9	3.25	0.68	97	-	2.6
Cleveland village	279	2.63	0.38	13	68	86.1	3.10	0.63	13	-	2.0
Constantia CDP	421	2.58	0.44	27	35	72.1	3.33	0.76	41	-	6.3
Fulton city	4 923	2.55	0.38	150	833	91.2	2.20	0.48	862	30	31.0
Granby town	2 605	2.59	0.43	184	306	65.3	3.18	0.67	172	5	19.4
Hannibal town	1 760	2.72	0.45	135	211	64.9	3.22	0.66	125	8	2.2
Hannibal village	215	2.51	0.38	2	40	88.0	2.63	0.53	21	2	3.5
Hastings town	3 374	2.75	0.43	298	316	80.9	2.10	0.48	214	6	36.6
Brewerton CDP (part)	142	2.04	0.36	14	19	93.4	2.69	0.48	7	-	-
Central Square village	755	2.83	0.42	49	59	88.7	1.61	0.41	114	6	66.7
Mexico town	1 934	2.72	0.42	120	176	78.5	2.50	0.53	143	11	26.5
Mexico village	655	2.60	0.37	29	70	89.0	2.15	0.50	108	2	45.7
Minetto town	635	2.65	0.38	24	124	96.6	2.38	0.45	27	-	-
Minetto CDP	407	2.64	0.38	14	81	96.1	2.38	0.39	14	-	-
New Haven town	1 063	2.87	0.44	83	124	67.8	2.19	0.46	83	-	-
Orwell town	421	2.89	0.47	17	69	79.5	2.30	0.38	45	-	-
Oswego city	7 338	2.38	0.35	222	1 155	95.3	2.27	0.49	1 712	94	28.5
Oswego town	1 734	2.73	0.41	143	185	81.0	2.01	0.43	107	7	7.7
Palermo town	1 306	2.88	0.47	70	153	71.6	2.50	0.52	76	-	-
Parish town	960	2.80	0.45	66	108	70.5	2.86	0.51	66	7	8.2
Parish village	199	2.73	0.38	10	39	97.2	2.45	0.42	24	2	21.4
Redfield town	217	2.61	0.44	12	23	75.5	2.86	0.53	2	-	20.7
Richland town	2 257	2.65	0.38	89	279	83.7	2.42	0.57	330	6	31.6
Pulaski village	1 035	2.50	0.35	16	127	83.4	2.13	0.56	249	-	42.9
Sandy Creek town	1 543	2.57	0.41	113	148	79.0	2.29	0.47	130	31	11.4
Lacona village	244	2.61	0.37	20	38	96.8	2.06	0.46	48	8	11.1
Sandy Creek village	310	2.66	0.38	16	37	84.6	2.37	0.48	52	6	3.5
Schroeppel town	3 251	2.73	0.43	157	380	78.7	2.29	0.51	196	13	33.4
Phoenix village	959	2.63	0.39	19	145	92.1	2.06	0.51	140	13	45.1
Sand Ridge CDP	349	2.48	0.45	41	26	41.8	1.76	0.39	-	-	-
Scriba town	2 721	2.57	0.41	104	257	69.5	2.86	0.60	298	12	23.2
Volney town	2 188	2.81	0.44	97	252	78.0	2.61	0.50	78	22	7.3
West Monroe town	1 579	2.80	0.46	135	191	68.2	2.81	0.57	120	-	5.5
Brewerton CDP (part)	221	2.31	0.35	10	34	95.6	2.29	0.49	21	-	29.3
Williamstown town	452	2.91	0.48	19	62	80.7	3.08	0.61	54	-	4.0
Otsego County	23 291	2.54	0.38	1 293	2 944	81.2	2.14	0.45	2 742	214	17.0
Burlington town	390	2.71	0.40	26	45	76.8	3.27	0.60	11	6	-
Butternuts town	715	2.63	0.39	35	86	80.2	1.81	0.32	33	5	-
Gilbertsville village	171	2.37	0.30	6	26	94.8	1.64	0.26	12	2	-
Cherry Valley town	471	2.75	0.39	22	63	92.1	2.46	0.48	27	2	11.2
Cherry Valley village	243	2.62	0.36	13	38	90.4	2.25	0.46	22	2	15.4
Decatur town	158	2.43	0.39	14	22	84.0	2.88	0.46	-	4	-
Edmeston town	660	2.67	0.39	47	82	73.7	2.51	0.49	46	-	17.4
Exeter town	373	2.50	0.38	20	48	79.7	2.92	0.51	6	6	-
Hartwick town	850	2.57	0.38	52	126	75.7	2.71	0.53	28	14	2.6
Laurens town	967	2.66	0.38	78	134	75.6	1.87	0.38	89	4	13.1
Laurens village	115	2.85	0.36	8	20	91.7	1.93	0.44	19	-	30.9
Maryland town	773	2.51	0.39	33	101	78.4	2.40	0.48	60	2	15.8
Middlefield town	792	2.44	0.35	67	79	86.7	2.86	0.52	64	13	2.6
Cooperstown village (part)	78	2.31	0.29	4	9	100.0	1.97	0.37	27	-	11.1
Milford town	1 207	2.43	0.37	83	140	76.1	2.13	0.45	64	13	2.4
Milford village	197	2.73	0.36	5	39	79.7	1.87	0.46	11	3	12.8
Morris town	737	2.58	0.38	25	145	83.6	2.35	0.47	54	8	9.8
Morris village	257	2.30	0.32	9	50	91.1	2.09	0.42	20	2	11.4
New Lisbon town	431	2.63	0.39	19	46	79.4	2.30	0.46	16	4	-
Oneonta city	4 253	2.42	0.34	119	507	91.9	2.04	0.47	1 348	49	30.7
Oneonta town	1 958	2.37	0.36	67	257	86.1	2.18	0.47	211	-	12.1
West End CDP	781	2.09	0.35	26	84	76.3	2.30	0.51	74	-	7.5
Otego town	1 232	2.75	0.41	99	102	74.3	1.67	0.35	115	5	10.7
Otego village	389	2.83	0.39	16	45	96.3	1.98	0.42	53	5	12.6
Otsego town	1 701	2.40	0.34	91	226	90.5	1.82	0.42	214	5	16.3
Cooperstown village (part)	837	2.25	0.30	33	106	89.3	1.72	0.41	161	5	19.2
Pittsfield town	474	2.80	0.45	20	42	68.6	2.34	0.49	25	9	-
Plainfield town	355	2.95	0.44	28	62	73.3	1.98	0.33	20	11	4.8
Richfield town	968	2.52	0.36	45	160	83.1	2.30	0.46	69	10	12.3
Richfield Springs village	534	2.35	0.32	20	95	86.7	2.11	0.47	50	10	19.0
Roseboom town	269	2.74	0.42	27	17	79.4	1.95	0.34	2	-	-
Springfield town	532	2.47	0.35	34	92	85.9	2.77	0.47	28	6	-
Unadilla town	1 810	2.60	0.41	171	203	71.6	2.08	0.39	130	21	0.6
Unadilla village	470	2.55	0.35	22	79	87.1	1.99	0.41	72	2	1.5
Westford town	304	2.67	0.41	16	31	79.9	1.93	0.34	19	3	-
Worcester town	911	2.43	0.37	55	128	81.5	2.35	0.43	63	14	-
Putnam County	32 703	3.00	0.44	2 618	3 305	93.9	2.22	0.53	1 933	157	21.6
Carmel town	10 847	3.16	0.44	744	1 242	93.8	2.25	0.54	531	73	30.1
Carmel Hamlet CDP	1 975	3.00	0.42	128	267	94.4	2.00	0.52	168	9	33.0
Mahopac CDP	2 932	3.09	0.44	176	294	92.6	2.26	0.56	223	34	40.8
Kent town	4 868	3.02	0.47	418	464	98.2	1.95	0.44	276	15	12.0

Table 23. **Owner and Renter Household Characteristics: 2000**—Con.

[Data based on a sample (except Tables 65-68). For information on confidentiality protection, coverage, sampling error, and nonsampling error, see Appendix G.
For location of definitions, see "How to Use This Census Report"]

State County County Subdivision Place	Occupied housing units	Owner-occupied housing units: Average household size	Occupants per room	Year householder moved into unit: 1999 to March 2000	1969 or earlier	Percent 1 unit, detached or attached	Renter-occupied housing units: Average household size	Occupants per room	Year householder moved into unit: 1999 to March 2000	1969 or earlier	Percent 5 or more units in structure
Putnam County—Con.											
Kent town—Con.											
Lake Carmel CDP	3 019	3.00	0.49	206	323	98.4	2.19	0.48	151	6	7.8
Patterson town	3 529	2.95	0.47	311	303	92.5	2.46	0.58	339	-	25.9
Putnam Lake CDP	1 314	2.93	0.49	138	155	98.1	2.36	0.52	70	-	-
Philipstown town	3 599	2.70	0.40	196	407	91.2	2.05	0.47	267	45	14.6
Cold Spring village	910	2.46	0.39	42	120	81.6	1.76	0.47	111	40	29.4
Nelsonville village	222	2.68	0.43	15	48	91.3	2.00	0.44	28	-	-
Putnam Valley town	3 676	2.96	0.44	323	383	98.4	2.39	0.53	149	10	7.9
Southeast town	6 184	2.92	0.43	626	506	90.1	2.26	0.58	371	14	23.5
Brewster village	840	2.74	0.43	26	36	63.9	2.45	0.68	182	14	31.8
Brewster Hill CDP	728	3.02	0.44	62	114	95.1	2.77	0.60	30	-	-
Peach Lake CDP (part)	361	3.13	0.41	12	42	100.0	2.27	0.47	18	-	30.8
Queens County	782 664	3.14	0.55	25 066	72 180	57.3	2.57	0.74	80 857	31 057	57.1
Queens borough	782 664	3.14	0.55	25 066	72 180	57.3	2.57	0.74	80 857	31 057	57.1
New York city (part)	782 664	3.14	0.55	25 066	72 180	57.3	2.57	0.74	80 857	31 057	57.1
Rensselaer County	59 894	2.67	0.40	2 427	8 861	84.6	2.08	0.46	7 738	627	33.9
Berlin town	729	2.49	0.40	39	117	81.1	3.09	0.60	48	12	2.7
Brunswick town	4 618	2.74	0.40	274	808	92.7	1.70	0.40	436	32	55.5
East Greenbush town	6 081	2.67	0.39	312	862	95.5	2.01	0.47	572	27	54.8
East Greenbush CDP	1 550	2.73	0.37	80	121	98.6	2.07	0.49	229	9	64.6
Hampton Manor CDP	1 054	2.71	0.45	76	268	95.2	1.74	0.41	63	11	33.6
Grafton town	747	2.68	0.44	37	81	87.3	2.45	0.47	23	-	2.6
Hoosick town	2 616	2.84	0.42	102	439	86.7	1.78	0.39	223	18	23.6
Hoosick Falls village	1 382	3.01	0.43	17	211	88.8	1.53	0.35	182	12	23.2
Nassau town	1 849	2.70	0.42	61	310	90.1	2.31	0.50	185	23	22.6
East Nassau village	212	2.69	0.42	12	45	90.8	2.38	0.51	19	4	-
Nassau village (part)	464	2.62	0.39	18	71	92.1	2.00	0.49	92	6	46.5
North Greenbush town	4 164	2.63	0.39	190	916	95.2	1.76	0.40	287	30	40.1
Wynantskill CDP	1 254	2.66	0.41	68	336	99.2	1.75	0.41	81	-	38.0
Petersburgh town	587	2.63	0.43	24	73	80.6	2.83	0.50	29	6	2.3
Pittstown town	1 993	2.81	0.43	134	248	71.4	2.99	0.57	58	21	4.6
Valley Falls village (part)	155	2.72	0.36	3	25	83.3	2.90	0.58	13	4	17.1
Poestenkill town	1 527	2.81	0.40	107	254	93.3	1.75	0.40	118	-	11.7
Poestenkill CDP	408	2.61	0.36	20	107	89.1	1.79	0.36	22	-	19.0
Rensselaer city	3 401	2.57	0.40	188	463	80.2	2.00	0.44	590	59	31.3
Sand Lake town	3 009	2.69	0.39	152	382	94.0	2.46	0.57	198	10	15.3
Averill Park CDP	574	2.65	0.37	16	92	98.0	2.92	0.63	44	-	27.0
West Sand Lake CDP	936	2.75	0.39	44	156	94.4	2.51	0.61	76	-	25.9
Schaghticoke town	2 709	2.81	0.42	91	634	94.0	2.29	0.47	130	26	10.2
Schaghticoke village	267	2.83	0.40	13	63	80.6	2.07	0.47	29	2	20.7
Valley Falls village (part)	27	1.90	0.25	4	-	100.0	2.29	0.53	7	-	-
Schodack town	4 739	2.70	0.41	167	862	88.8	2.28	0.50	329	15	18.8
Castleton-on-Hudson village	615	2.72	0.42	24	88	89.3	2.05	0.48	89	-	31.1
Nassau village (part)	26	2.35	0.34	3	15	100.0	-	(X)	-	-	(X)
Stephentown town	1 129	2.70	0.45	62	112	75.3	1.84	0.39	93	-	6.0
Troy city	19 996	2.52	0.38	487	2 300	64.7	2.08	0.46	4 419	348	35.7
Richmond County	156 341	3.09	0.47	8 892	16 676	79.0	2.23	0.57	13 209	2 005	33.6
Staten Island borough	156 341	3.09	0.47	8 892	16 676	79.0	2.23	0.57	13 209	2 005	33.6
New York city (part)	156 341	3.09	0.47	8 892	16 676	79.0	2.23	0.57	13 209	2 005	33.6
Rockland County	92 675	3.10	0.43	5 568	11 365	88.3	2.80	0.70	6 803	673	46.2
Clarkstown town	27 697	3.02	0.41	1 964	3 385	91.9	2.32	0.57	1 377	95	39.2
Bardonia CDP	1 439	3.19	0.40	97	129	95.6	2.20	0.56	37	-	55.1
Congers CDP	2 725	3.09	0.41	162	362	95.9	2.65	0.61	124	20	20.0
Nanuet CDP	5 976	2.90	0.44	355	528	82.6	2.25	0.56	541	20	49.8
New City CDP	11 077	3.09	0.39	810	1 549	97.4	2.31	0.55	308	16	25.4
Nyack village (part)	296	0.87	0.13	-	7	100.0	2.15	0.65	39	11	56.9
Spring Valley village (part)	293	6.13	0.99	-	3	65.5	3.41	0.75	30	-	39.9
Upper Nyack village	712	2.64	0.36	75	115	96.9	2.17	0.43	25	9	4.2
Valley Cottage CDP	3 335	2.85	0.42	265	412	77.0	1.88	0.44	159	6	38.6
West Nyack CDP	1 099	3.08	0.41	93	221	99.1	1.78	0.43	40	-	17.4
Haverstraw town	11 238	2.94	0.45	688	991	77.6	2.94	0.79	963	92	42.7
Haverstraw village	2 799	3.21	0.53	135	233	78.9	3.57	0.94	436	19	24.3
Mount Ivy CDP	2 693	2.50	0.46	184	56	44.7	2.27	0.64	203	-	76.8
Pomona village (part)	499	2.99	0.36	87	51	100.0	0.86	0.11	-	-	-
Thiells CDP	1 504	3.08	0.39	113	148	95.3	3.71	0.84	58	10	5.1
West Haverstraw village	3 543	3.07	0.50	169	477	88.6	2.60	0.73	266	63	45.5
Orangetown town	17 347	2.92	0.42	881	2 932	88.6	1.87	0.52	1 286	121	46.5
Blauvelt CDP	1 563	3.09	0.41	119	408	96.4	2.77	0.57	26	-	11.7
Grand View-on-Hudson village	131	2.28	0.29	15	18	99.1	1.14	0.18	9	-	50.0
Nyack village (part)	2 896	2.74	0.45	130	133	63.4	1.70	0.49	413	58	48.1
Orangeburg CDP	1 364	2.99	0.43	23	335	89.5	1.43	0.43	73	-	75.7
Pearl River CDP	5 555	3.01	0.43	223	1 163	93.4	1.98	0.51	370	27	38.6
Piermont village	1 189	2.33	0.39	103	75	60.5	1.99	0.54	104	6	42.6
South Nyack village	1 201	2.28	0.34	87	128	66.7	2.60	0.69	180	20	39.4
Tappan CDP	2 209	3.10	0.42	121	442	96.6	2.18	0.51	77	-	18.2
Ramapo town	31 561	3.34	0.46	1 757	3 257	87.5	3.42	0.82	2 983	295	52.3
Airmont village	2 362	3.22	0.40	94	507	99.5	2.69	0.64	34	-	19.1
Chestnut Ridge village	2 517	2.94	0.38	201	413	98.1	2.39	0.55	96	-	21.2
Hillburn village	262	2.80	0.41	12	76	90.4	3.57	0.68	17	6	-
Hillcrest CDP	1 977	3.85	0.55	82	157	97.9	2.37	0.58	79	24	50.5
Kaser village	630	5.08	0.70	5	26	36.3	4.98	1.00	242	8	35.6
Monsey CDP	3 013	4.64	0.61	53	390	86.0	4.88	0.91	277	11	37.0
Montebello village	1 127	3.13	0.38	113	73	98.6	4.37	0.67	20	8	-
New Hempstead village	1 285	3.69	0.46	99	194	98.8	3.34	0.41	17	-	13.4
New Square village	831	4.32	0.61	7	45	55.3	5.96	1.16	79	41	38.8
Pomona village (part)	406	2.88	0.36	36	52	97.4	4.50	0.68	3	-	-
Sloatsburg village	1 046	2.88	0.42	64	197	94.3	3.04	0.65	63	4	1.8
Spring Valley village (part)	7 249	3.48	0.62	232	206	63.7	3.22	0.88	1 183	128	72.1
Suffern village	4 634	2.53	0.43	391	327	64.1	2.04	0.57	642	37	42.7
Viola CDP	1 697	3.96	0.47	109	258	98.6	2.47	0.66	167	-	59.2

Table 23. **Owner and Renter Household Characteristics: 2000**—Con.

[Data based on a sample (except Tables 65-68). For information on confidentiality protection, coverage, sampling error, and nonsampling error, see Appendix G.
For location of definitions, see "How to Use This Census Report"]

State County County Subdivision Place	Occupied housing units	Owner-occupied housing units: Average household size	Occupants per room	Year householder moved into unit: 1999 to March 2000	1969 or earlier	Percent 1 unit, detached or attached	Renter-occupied housing units: Average household size	Occupants per room	Year householder moved into unit: 1999 to March 2000	1969 or earlier	Percent 5 or more units in structure
Rockland County—Con.											
Ramapo town—Con.											
Wesley Hills village	1 474	3.33	0.41	159	219	99.0	3.34	0.56	26	7	-
Stony Point town	4 832	3.10	0.44	278	800	90.9	2.03	0.51	194	70	18.5
Stony Point CDP	3 951	3.07	0.44	218	699	90.6	2.05	0.53	138	53	20.3
St. Lawrence County	40 506	2.60	0.40	2 059	5 534	83.8	2.22	0.48	4 973	382	25.8
Brasher town	940	2.56	0.42	34	168	74.5	2.21	0.46	66	16	30.7
Brasher Falls-Winthrop CDP (part)	286	2.53	0.38	-	39	89.4	1.63	0.38	38	-	62.2
Canton town	3 197	2.66	0.39	147	399	83.9	1.91	0.44	494	26	41.7
Canton village	1 500	2.61	0.36	30	175	94.8	1.57	0.42	341	8	57.1
Rensselaer Falls village	124	2.82	0.40	4	25	94.1	2.18	0.42	24	-	15.4
Clare town	47	2.51	0.40	7	10	79.5	2.38	0.45	4	-	-
Clifton town	317	2.33	0.38	23	59	94.8	2.78	0.49	2	6	-
Star Lake CDP (part)	88	2.81	0.45	6	17	98.6	3.13	0.58	-	4	-
Colton town	605	2.45	0.40	39	92	84.6	2.09	0.45	32	4	9.3
De Kalb town	797	2.69	0.39	33	100	84.0	3.14	0.54	62	9	1.3
Richville village	112	2.23	0.30	2	21	90.4	2.48	0.44	10	-	6.9
De Peyster town	267	3.55	0.55	22	36	77.1	3.18	0.52	7	5	5.0
Edwards town	428	2.71	0.41	17	45	86.3	2.61	0.53	29	6	-
Edwards village	181	2.93	0.40	8	18	91.9	2.28	0.55	14	2	-
Fine town	671	2.40	0.40	29	119	87.1	2.16	0.43	46	3	19.3
Star Lake CDP (part)	276	2.18	0.37	6	26	90.3	2.30	0.48	32	-	28.4
Fowler town	803	2.73	0.43	37	89	77.3	2.73	0.52	28	2	9.2
Gouverneur town	2 484	2.55	0.38	92	311	83.1	2.52	0.53	411	21	12.5
Gouverneur village	1 619	2.72	0.38	57	221	90.4	2.30	0.51	330	21	15.7
Hammond town	503	2.49	0.37	22	52	84.9	2.15	0.36	64	17	13.7
Hammond village	131	2.74	0.37	2	16	91.4	1.79	0.33	34	11	29.5
Hermon town	398	2.45	0.38	25	67	81.2	3.68	0.66	23	-	-
Hermon village	144	2.32	0.31	14	34	90.9	3.79	0.65	14	-	-
Hopkinton town	394	2.72	0.42	15	63	78.5	2.04	0.36	30	5	-
Lawrence town	580	2.80	0.44	27	89	73.9	2.09	0.41	49	9	5.6
Lisbon town	1 468	2.55	0.39	105	171	77.1	3.80	0.71	89	-	-
Louisville town	1 279	2.68	0.43	104	119	83.0	1.74	0.39	62	16	39.1
Massena village (part)	197	3.04	0.37	12	5	100.0	1.53	0.37	5	-	100.0
Macomb town	312	2.75	0.43	24	35	77.3	2.50	0.44	23	4	-
Madrid town	641	2.63	0.41	30	94	75.7	2.79	0.50	41	6	4.6
Massena town	5 510	2.35	0.37	233	899	92.4	2.24	0.51	914	79	26.9
Massena village (part)	4 598	2.34	0.36	185	779	94.3	2.18	0.50	801	65	26.9
Morristown town	814	2.48	0.39	66	99	79.7	2.62	0.49	68	5	10.1
Morristown village	180	2.47	0.35	18	24	93.2	2.79	0.54	24	2	23.4
Norfolk town	1 803	2.56	0.42	44	260	81.4	2.42	0.52	121	21	14.4
Massena village (part)	-	-	(X)	-	-	(X)	-	(X)	-	-	(X)
Norfolk CDP	580	2.37	0.38	6	74	83.9	2.09	0.49	56	7	24.4
Norwood village (part)	32	2.37	0.33	-	7	92.6	1.60	0.32	3	-	-
Ogdensburg city	4 182	2.65	0.39	138	708	93.8	1.99	0.45	655	25	36.3
Oswegatchie town	1 508	2.59	0.41	91	197	76.9	3.14	0.61	91	7	11.3
Heuvelton village	313	2.59	0.38	8	49	86.9	2.24	0.43	35	-	35.7
Parishville town	797	2.72	0.43	57	91	78.1	1.97	0.40	51	4	12.4
Piercefield town	135	2.39	0.40	5	33	84.9	1.88	0.32	-	5	-
Pierrepont town	1 039	2.68	0.43	84	93	81.2	1.96	0.39	73	5	9.1
Pitcairn town	304	2.54	0.43	16	32	66.7	2.51	0.47	16	-	-
Potsdam town	5 073	2.68	0.40	267	558	87.6	1.95	0.46	1 168	60	39.1
Norwood village (part)	658	2.64	0.38	43	117	91.4	1.80	0.38	104	3	11.9
Potsdam village	2 556	2.69	0.38	112	210	89.8	1.90	0.47	920	25	46.1
Rossie town	295	2.81	0.44	20	46	72.8	2.04	0.40	16	-	-
Russell town	651	2.87	0.46	55	51	77.3	2.15	0.44	35	-	7.9
Stockholm town	1 381	2.68	0.43	108	233	80.0	2.27	0.44	113	14	8.1
Brasher Falls-Winthrop CDP (part)	183	2.65	0.41	13	25	87.7	0.87	0.21	11	-	41.5
Waddington town	883	2.60	0.40	43	116	82.2	2.16	0.42	90	2	7.5
Waddington village	403	2.35	0.35	9	48	86.8	2.08	0.41	46	2	14.8
Saratoga County	78 165	2.70	0.40	4 959	7 746	83.5	2.02	0.47	9 076	628	36.1
Ballston town	3 248	2.77	0.39	190	500	96.1	1.98	0.45	339	14	44.7
Ballston Spa village (part)	414	2.52	0.34	25	34	93.1	1.69	0.38	53	-	55.1
Charlton town	1 429	2.78	0.38	78	302	99.6	1.75	0.33	6	-	-
Clifton Park town	12 581	2.87	0.37	1 002	979	98.2	1.71	0.41	1 418	10	69.3
Country Knolls CDP	729	2.87	0.32	65	131	100.0	4.68	0.54	6	-	-
Corinth town	2 331	2.66	0.43	130	377	75.7	2.27	0.50	218	39	14.5
Corinth village	1 024	2.49	0.39	50	157	86.1	2.30	0.53	167	7	21.1
Day town	376	2.35	0.41	15	46	80.0	3.00	0.56	15	-	-
Edinburg town	604	2.36	0.41	45	54	82.3	1.92	0.35	18	13	-
Galway town	1 387	2.64	0.40	52	180	92.3	2.25	0.48	81	12	3.5
Galway village	82	2.65	0.36	3	13	86.8	2.36	0.50	5	-	-
Greenfield town	2 761	2.74	0.44	223	240	77.5	2.27	0.45	208	29	15.1
Hadley town	730	2.67	0.44	42	64	85.3	2.66	0.56	66	-	7.8
Lake Luzerne-Hadley CDP (part)	355	2.59	0.42	14	33	87.8	2.77	0.58	49	-	6.4
Halfmoon town	7 778	2.54	0.40	559	719	71.6	2.02	0.47	1 314	33	54.2
Malta town	5 295	2.73	0.42	346	220	83.9	1.89	0.44	786	3	13.0
Round Lake village	257	2.51	0.37	15	28	93.8	1.67	0.36	15	3	18.8
Mechanicville city	2 219	2.48	0.38	52	381	48.3	2.10	0.43	271	127	29.8
Milton town	6 396	2.67	0.42	399	636	73.7	2.55	0.59	699	8	22.1
Ballston Spa village (part)	1 858	2.54	0.37	68	180	90.4	2.18	0.54	389	8	26.4
Milton CDP	973	2.85	0.46	73	132	89.0	2.91	0.67	34	-	33.3
North Ballston Spa CDP	528	2.44	0.37	9	118	81.1	3.24	0.69	31	-	31.5
Moreau town	5 128	2.59	0.42	217	725	83.4	2.27	0.54	398	39	23.5
South Glens Falls village	1 523	2.45	0.38	29	255	92.8	1.87	0.47	216	24	31.6
Northumberland town	1 593	2.93	0.44	131	151	85.4	2.43	0.44	43	8	-
Providence town	666	2.70	0.46	39	33	71.9	3.17	0.60	25	4	3.2
Saratoga town	2 026	2.56	0.39	91	312	82.6	2.36	0.53	174	16	16.8
Schuylerville village	545	2.46	0.35	26	80	79.6	1.93	0.45	94	8	28.6
Victory village	182	3.01	0.46	9	54	84.8	2.71	0.51	8	2	-
Saratoga Springs city	10 784	2.55	0.36	633	800	89.6	1.80	0.46	2 155	153	42.8
Stillwater town	2 786	2.81	0.45	162	387	73.5	2.15	0.44	110	27	12.2
Stillwater village	616	2.91	0.44	29	122	84.5	2.18	0.46	59	2	24.1

Table 23. **Owner and Renter Household Characteristics: 2000**—Con.

[Data based on a sample (except Tables 65-68). For information on confidentiality protection, coverage, sampling error, and nonsampling error, see Appendix G.
For location of definitions, see "How to Use This Census Report"]

State County County Subdivision Place	Occupied housing units	Owner-occupied housing units: Average household size	Occupants per room	Year householder moved into unit: 1999 to March 2000	1969 or earlier	Percent 1 unit, detached or attached	Renter-occupied housing units: Average household size	Occupants per room	Year householder moved into unit: 1999 to March 2000	1969 or earlier	Percent 5 or more units in structure
Saratoga County—Con.											
Waterford town	3 497	2.73	0.40	132	439	78.6	1.97	0.42	403	61	24.1
Waterford village	951	2.64	0.38	22	117	52.8	2.02	0.43	130	40	8.3
Wilton town	4 550	2.84	0.42	421	201	73.0	2.22	0.48	329	32	23.7
Schenectady County	59 684	2.53	0.37	2 331	9 975	90.3	2.08	0.46	7 738	581	31.5
Duanesburg town	2 141	2.82	0.41	149	242	97.1	1.92	0.35	74	22	7.9
Delanson village	158	2.82	0.40	4	28	95.4	1.66	0.33	24	-	-
Duane Lake CDP	118	2.86	0.44	26	9	100.0	0.60	0.06	-	-	-
Duanesburg CDP	158	2.53	0.40	-	14	100.0	1.49	0.29	29	-	-
Mariaville Lake CDP (part)	218	2.88	0.43	17	17	100.0	0.70	0.18	-	-	-
Glenville town	11 121	2.59	0.38	488	2 166	94.5	1.84	0.42	665	38	38.1
East Glenville CDP	2 181	2.68	0.37	86	475	99.0	1.55	0.39	67	-	23.9
Scotia village	3 233	2.52	0.39	128	434	88.2	2.05	0.46	362	19	30.2
Niskayuna town	7 777	2.69	0.36	493	1 078	99.1	1.97	0.47	426	30	51.8
Niskayuna CDP	1 919	2.49	0.35	87	387	100.0	2.63	0.59	50	-	39.9
Princetown town	797	2.78	0.40	40	84	94.3	2.01	0.41	28	2	5.5
Mariaville Lake CDP (part)	37	3.12	0.48	5	3	100.0	2.75	0.55	-	-	-
Rotterdam town	11 541	2.51	0.39	420	2 914	96.9	2.18	0.50	683	65	37.9
Pattersonville-Rotterdam Junction CDP	381	2.44	0.34	33	62	92.5	3.25	0.60	21	-	36.8
Rotterdam CDP	8 460	2.44	0.39	327	2 414	96.8	2.29	0.51	433	50	27.6
Schenectady city	26 307	2.36	0.36	741	3 491	75.5	2.12	0.47	5 862	424	28.2
Schoharie County	11 991	2.58	0.39	571	1 315	82.8	2.22	0.47	1 001	102	16.5
Blenheim town	151	2.21	0.36	10	35	85.4	1.71	0.31	2	-	-
Broome town	412	2.35	0.39	12	54	76.6	1.94	0.39	6	-	-
Carlisle town	631	2.96	0.44	31	68	85.6	1.90	0.37	62	2	5.9
Cobleskill town	2 270	2.44	0.35	57	170	83.8	1.98	0.46	357	23	26.7
Cobleskill village	1 522	2.42	0.34	-	129	85.8	1.91	0.46	317	7	30.2
Conesville town	296	2.40	0.39	29	57	80.7	2.24	0.42	8	3	-
Esperance town	776	2.71	0.43	34	90	74.3	2.29	0.50	51	-	9.4
Esperance village	148	2.71	0.41	2	20	86.6	2.17	0.48	6	-	-
Fulton town	498	2.55	0.38	47	59	89.1	2.34	0.43	13	8	-
Gilboa town	481	2.58	0.41	25	65	82.8	2.33	0.43	23	5	-
Jefferson town	520	2.43	0.37	29	31	79.2	2.66	0.48	37	4	4.6
Middleburgh town	1 385	2.54	0.39	54	142	81.0	2.43	0.51	141	26	9.3
Middleburgh village	595	2.60	0.39	16	69	95.0	1.95	0.48	76	13	14.6
Richmondville town	972	2.47	0.38	48	108	78.0	2.49	0.53	80	4	9.1
Richmondville village	316	2.68	0.37	17	35	85.2	2.17	0.51	36	-	18.7
Schoharie town	1 314	2.63	0.38	84	163	89.8	2.09	0.46	112	12	26.1
Schoharie village	450	2.51	0.34	17	79	92.9	1.68	0.39	57	4	42.5
Seward town	594	2.75	0.40	34	74	83.7	2.90	0.55	23	-	-
Sharon town	669	2.67	0.40	29	75	83.2	2.69	0.53	35	4	17.1
Sharon Springs village	199	2.24	0.32	6	16	84.9	2.24	0.48	23	-	23.8
Summit town	455	2.52	0.42	26	45	84.6	2.17	0.40	17	4	-
Wright town	567	2.73	0.41	22	79	85.0	2.52	0.48	34	7	-
Schuyler County	7 374	2.55	0.39	415	1 045	78.0	2.43	0.49	620	47	11.1
Catharine town	751	2.70	0.42	52	89	77.0	2.16	0.43	56	11	9.1
Odessa village (part)	213	2.67	0.38	10	35	89.9	1.72	0.43	23	4	15.4
Cayuta town	207	2.56	0.43	13	43	67.6	2.70	0.56	17	-	-
Dix town	1 643	2.45	0.36	45	237	80.5	2.45	0.52	163	8	15.8
Montour Falls village (part)	20	2.28	0.33	6	-	83.3	2.00	0.50	2	-	-
Watkins Glen village (part)	789	2.11	0.28	19	101	90.6	2.31	0.50	111	4	20.6
Hector town	1 872	2.55	0.40	130	237	76.7	2.76	0.48	124	12	-
Burdett village	148	2.42	0.36	9	19	84.3	2.45	0.47	16	-	-
Montour town	1 014	2.47	0.37	51	126	80.3	1.90	0.43	145	4	26.3
Montour Falls village (part)	690	2.38	0.36	41	84	73.7	1.90	0.43	145	4	27.9
Odessa village (part)	29	2.70	0.38	1	6	74.1	2.50	0.63	-	-	-
Orange town	523	2.88	0.46	48	68	72.6	2.21	0.44	27	5	-
Reading town	700	2.46	0.37	30	147	84.6	3.03	0.58	37	3	1.8
Watkins Glen village (part)	164	2.13	0.31	7	42	94.5	3.62	0.68	17	-	-
Tyrone town	664	2.53	0.41	46	98	75.0	2.81	0.54	51	4	-
Seneca County	12 630	2.62	0.40	706	1 790	83.2	2.19	0.46	1 304	93	22.0
Covert town	892	2.55	0.39	47	96	85.3	2.00	0.39	67	4	6.1
Interlaken village	258	2.78	0.41	7	37	86.0	1.93	0.41	37	-	11.6
Fayette town	1 367	2.73	0.40	100	194	84.9	2.23	0.43	97	7	9.1
Waterloo village (part)	349	2.57	0.37	30	49	79.7	2.06	0.42	29	-	14.3
Geneva city (part)	-	-	(X)	-	-	(X)	-	(X)	-	-	(X)
Junius town	494	2.72	0.42	19	56	68.6	2.94	0.57	20	5	-
Lodi town	559	2.63	0.40	36	59	78.8	2.67	0.49	35	2	2.5
Lodi village	116	2.71	0.40	8	21	95.9	2.84	0.55	11	-	-
Ovid town	918	2.68	0.40	44	119	79.9	2.07	0.44	69	6	19.2
Ovid village (part)	239	2.55	0.37	11	39	86.8	2.40	0.49	38	2	-
Romulus town	582	2.72	0.41	23	79	84.2	2.98	0.48	49	-	6.3
Ovid village (part)	8	2.14	0.38	-	-	71.4	8.00	1.14	1	-	-
Seneca Falls town	3 796	2.58	0.38	171	645	90.1	2.02	0.45	612	40	34.7
Seneca Falls village	2 908	2.54	0.37	143	527	88.9	2.05	0.45	443	30	32.5
Waterloo village (part)	-	-	(X)	-	-	(X)	-	(X)	-	-	(X)
Tyre town	334	2.70	0.42	22	51	85.8	2.64	0.50	21	2	-
Varick town	631	2.73	0.40	38	80	82.6	2.63	0.50	43	4	9.9
Waterloo town	3 057	2.56	0.41	206	411	78.1	2.21	0.48	291	23	18.6
Waterloo village (part)	1 612	2.50	0.38	72	259	92.4	2.28	0.51	182	17	19.8
Steuben County	39 071	2.62	0.40	2 231	5 401	80.0	2.11	0.45	4 212	317	21.8
Addison town	1 026	2.65	0.39	89	120	83.4	2.40	0.51	139	16	21.3
Addison village	725	2.57	0.36	44	96	89.6	2.39	0.51	118	12	23.5
Avoca town	874	2.77	0.41	48	116	78.3	2.13	0.40	81	9	-
Avoca village	364	2.80	0.39	19	71	86.7	2.44	0.46	46	4	-
Bath town	4 905	2.61	0.40	251	524	72.3	1.80	0.41	658	18	29.2
Bath village	2 619	2.46	0.36	114	223	78.9	1.66	0.41	443	-	41.2
Savona village	315	2.71	0.40	13	42	76.5	2.36	0.43	31	6	2.2
Bradford town	292	2.57	0.42	14	40	68.3	2.79	0.52	10	2	-
Cameron town	359	2.93	0.47	15	50	70.1	2.73	0.52	49	10	-
Campbell town	1 418	2.64	0.42	119	143	67.5	2.28	0.42	51	13	-
Canisteo town	1 423	2.63	0.37	67	227	86.0	2.18	0.45	119	28	6.3

Table 23. **Owner and Renter Household Characteristics: 2000**—Con.

[Data based on a sample (except Tables 65-68). For information on confidentiality protection, coverage, sampling error, and nonsampling error, see Appendix G.
For location of definitions, see "How to Use This Census Report"]

State County County Subdivision Place	Occupied housing units	Owner-occupied housing units: Average household size	Occupants per room	Year householder moved into unit: 1999 to March 2000	1969 or earlier	Percent 1 unit, detached or attached	Renter-occupied housing units: Average household size	Occupants per room	Year householder moved into unit: 1999 to March 2000	1969 or earlier	Percent 5 or more units in structure
Steuben County—Con.											
Canisteo town—Con.											
Canisteo village	946	2.62	0.35	44	180	88.4	1.98	0.40	96	18	8.8
Caton town	770	2.73	0.42	52	102	80.6	2.61	0.47	24	2	3.2
Cohocton town	972	2.76	0.39	67	195	83.0	2.35	0.49	86	6	3.9
Cohocton village	316	2.77	0.37	30	63	89.6	2.29	0.45	42	2	9.1
Corning city	4 996	2.47	0.36	221	758	91.9	1.79	0.42	968	43	30.3
Corning town	2 491	2.57	0.40	162	409	89.3	2.57	0.52	222	12	1.7
Riverside village	228	2.63	0.45	2	49	92.9	2.52	0.50	31	8	-
South Corning village	491	2.57	0.40	35	98	96.2	1.82	0.39	64	4	4.6
Dansville town	735	2.73	0.44	51	97	70.9	2.46	0.47	50	11	-
Erwin town	2 977	2.68	0.39	179	337	89.1	1.67	0.40	323	4	61.5
Gang Mills CDP	1 308	2.89	0.40	91	76	98.8	1.57	0.40	218	-	78.0
Painted Post village	812	2.71	0.38	19	111	93.9	1.59	0.39	87	4	55.7
Fremont town	395	2.45	0.38	30	60	79.2	2.40	0.41	20	4	-
Greenwood town	324	2.41	0.35	2	65	84.1	3.23	0.55	29	4	-
Hartsville town	234	2.53	0.40	16	37	80.9	2.64	0.51	9	-	-
Hornby town	613	2.86	0.47	46	85	71.3	2.72	0.49	27	2	2.9
Hornell city	3 596	2.58	0.35	104	617	86.1	2.28	0.46	695	50	18.7
Hornellsville town	1 669	2.41	0.38	128	255	74.2	1.98	0.37	84	12	11.9
Almond village (part)	15	2.82	0.39	2	-	81.8	1.00	0.29	4	-	-
Arkport village	346	2.47	0.37	14	62	84.3	2.22	0.46	22	2	21.4
North Hornell village	306	2.38	0.35	10	75	99.2	2.21	0.49	19	-	26.2
Howard town	504	2.80	0.44	48	44	77.2	2.89	0.52	15	9	-
Jasper town	403	3.09	0.44	29	75	76.7	3.47	0.59	22	2	1.5
Lindley town	697	2.70	0.44	62	78	69.7	3.10	0.62	24	4	-
Prattsburgh town	809	2.57	0.41	60	89	69.1	2.46	0.50	64	8	3.3
Pulteney town	566	2.51	0.37	29	62	86.0	2.30	0.42	29	-	3.0
Rathbone town	370	2.89	0.47	17	36	68.9	3.08	0.54	9	2	-
Thurston town	462	2.76	0.45	17	67	67.8	3.31	0.67	30	10	-
Troupsburg town	375	3.15	0.44	21	50	84.6	2.38	0.38	31	4	-
Tuscarora town	500	2.86	0.46	43	52	63.9	2.54	0.48	30	-	-
Urbana town	1 028	2.33	0.35	65	156	84.4	2.45	0.48	103	14	4.8
Hammondsport village	334	2.17	0.29	25	55	97.3	2.43	0.49	58	-	9.8
Wayland town	1 665	2.61	0.39	77	254	80.3	2.42	0.48	142	4	21.3
Wayland village	742	2.64	0.36	37	139	95.9	2.19	0.45	87	4	33.0
Wayne town	490	2.38	0.39	36	64	83.2	2.49	0.49	19	-	-
West Union town	146	2.67	0.44	8	21	74.2	3.67	0.58	-	4	-
Wheeler town	437	2.90	0.46	31	37	74.7	2.68	0.48	26	1	-
Woodhull town	550	2.77	0.42	27	79	73.5	2.80	0.44	24	9	-
Suffolk County	469 299	3.08	0.44	30 170	64 798	95.6	2.49	0.57	28 477	1 776	31.0
Babylon town	69 040	3.17	0.46	3 594	12 564	92.4	2.60	0.61	4 645	425	26.8
Amityville village	3 424	2.63	0.39	116	503	94.2	2.45	0.58	245	28	21.6
Babylon village	4 554	2.91	0.42	271	722	95.1	2.09	0.52	306	47	39.9
Copiague CDP	7 210	3.01	0.47	415	1 000	90.6	3.12	0.70	490	41	7.7
Deer Park CDP	9 498	3.11	0.44	486	2 477	96.2	2.36	0.56	457	56	28.6
East Farmingdale CDP	1 707	3.47	0.51	86	244	91.0	2.05	0.50	140	12	34.2
Fire Island CDP (part)	-	-	(X)	-	-	(X)	-	(X)	-	-	(X)
Gilgo-Oak Beach-Captree CDP (part)	151	2.16	0.33	8	18	100.0	1.53	0.28	6	-	-
Lindenhurst village	9 069	3.28	0.48	565	1 731	91.3	2.18	0.49	424	36	7.0
North Amityville CDP	5 067	3.41	0.55	260	577	80.2	2.90	0.70	438	48	42.0
North Babylon CDP	6 112	3.05	0.44	266	1 226	93.9	2.24	0.58	380	24	45.7
North Lindenhurst CDP	3 808	3.35	0.49	239	705	92.3	2.37	0.58	332	-	34.9
West Babylon CDP	14 269	3.22	0.47	686	2 766	91.8	2.34	0.56	1 139	104	32.0
Wheatley Heights CDP	1 458	3.46	0.45	89	192	94.2	3.27	0.64	56	6	29.3
Wyandanch CDP	2 540	3.79	0.55	97	395	97.8	4.59	0.82	232	23	1.1
Brookhaven town	146 832	3.10	0.46	10 863	14 069	96.5	2.46	0.57	9 756	446	35.2
Belle Terre village	287	2.87	0.33	16	41	100.0	3.89	0.65	3	-	-
Bellport village	993	2.62	0.37	62	226	98.0	1.13	0.29	43	7	5.7
Blue Point CDP	1 571	2.87	0.42	118	235	97.5	2.28	0.51	58	13	15.7
Brookhaven CDP	1 073	2.71	0.40	89	122	99.1	2.94	0.60	53	-	6.9
Calverton CDP (part)	394	2.40	0.43	35	15	100.0	4.24	0.78	71	-	5.0
Centereach CDP	8 171	3.34	0.47	515	1 327	98.7	2.71	0.53	332	26	7.8
Center Moriches CDP	2 315	2.93	0.44	167	268	99.1	2.29	0.54	126	23	32.7
Coram CDP	12 551	3.01	0.45	925	353	93.0	2.18	0.54	1 383	37	61.2
East Moriches CDP	1 508	3.06	0.47	144	202	96.3	1.89	0.35	27	-	16.7
East Patchogue CDP	7 502	3.03	0.45	319	937	99.2	2.10	0.54	663	25	45.3
Eastport CDP (part)	231	2.77	0.47	9	12	100.0	2.20	0.59	18	-	21.4
East Shoreham CDP	1 784	3.18	0.42	138	198	100.0	3.43	0.56	26	7	-
Farmingville CDP	5 052	3.42	0.49	275	563	98.3	2.44	0.52	333	18	24.0
Fire Island CDP (part)	60	1.94	0.35	9	13	96.2	2.00	0.39	3	-	-
Gordon Heights CDP	856	3.63	0.58	104	75	99.3	3.18	0.58	76	-	-
Holbrook CDP (part)	1 522	3.34	0.46	82	285	99.1	2.98	0.56	59	-	3.7
Holtsville CDP (part)	4 332	3.37	0.47	286	529	99.6	2.74	0.57	98	7	22.3
Lake Grove village	3 429	3.22	0.45	229	535	98.6	2.20	0.61	242	-	58.4
Lake Ronkonkoma CDP (part)	5 224	3.25	0.48	297	539	96.6	1.73	0.48	444	15	47.3
Manorville CDP	4 127	3.02	0.46	595	122	93.5	1.62	0.50	304	-	75.3
Mastic CDP (part)	4 380	3.33	0.54	339	283	99.3	4.01	0.74	268	-	7.6
Mastic Beach CDP	3 755	2.95	0.51	281	268	98.7	3.38	0.68	332	14	0.7
Medford CDP	6 791	3.32	0.49	531	489	95.8	2.45	0.53	173	10	12.3
Middle Island CDP	3 738	2.67	0.47	301	126	83.1	2.18	0.53	482	20	63.8
Miller Place CDP	3 411	3.18	0.44	284	320	98.7	2.41	0.53	97	-	24.6
Moriches CDP	1 127	2.37	0.41	103	19	81.2	1.75	0.49	173	8	86.7
Mount Sinai CDP	2 657	3.26	0.43	189	113	98.9	2.70	0.52	46	-	-
North Bellport CDP	2 381	3.62	0.57	134	207	98.8	4.15	0.74	193	25	2.0
North Patchogue CDP	2 694	3.05	0.50	210	304	85.1	2.16	0.47	124	-	33.3
Old Field village	315	3.03	0.35	24	33	100.0	3.64	0.49	6	-	-
Patchogue village	4 636	2.66	0.44	194	448	81.1	2.43	0.64	685	57	52.1
Poquott village	357	3.15	0.40	21	24	100.0	1.78	0.37	38	-	-
Port Jefferson village	2 996	2.66	0.37	259	290	96.0	1.78	0.47	252	10	41.4
Port Jefferson Station CDP	2 600	3.06	0.45	144	463	96.2	2.38	0.59	225	23	38.1
Ridge CDP	5 526	2.40	0.42	470	111	94.9	2.19	0.51	227	-	28.3
Rocky Point CDP	3 562	2.91	0.48	302	220	95.1	2.68	0.64	284	41	8.0
Selden CDP	6 790	3.39	0.49	512	1 078	98.4	2.43	0.56	295	5	22.9
Setauket-East Setauket CDP	5 501	3.03	0.40	493	557	95.1	2.23	0.52	392	13	55.2
Shirley CDP	7 353	3.42	0.53	695	503	98.1	3.46	0.63	410	33	0.8

Table 23. **Owner and Renter Household Characteristics: 2000**—Con.

[Data based on a sample (except Tables 65-68). For information on confidentiality protection, coverage, sampling error, and nonsampling error, see Appendix G.
For location of definitions, see "How to Use This Census Report"]

State County County Subdivision Place	Occupied housing units	Owner-occupied housing units: Average household size	Occupants per room	Year householder moved into unit: 1999 to March 2000	1969 or earlier	Percent 1 unit, detached or attached	Renter-occupied housing units: Average household size	Occupants per room	Year householder moved into unit: 1999 to March 2000	1969 or earlier	Percent 5 or more units in structure
Suffolk County—Con.											
Brookhaven town—Con.											
Shoreham village	143	2.91	0.35	8	26	100.0	3.09	0.41	8	-	-
Sound Beach CDP	3 358	2.82	0.44	240	339	99.2	3.29	0.75	229	-	1.1
Stony Brook CDP	4 763	2.86	0.39	367	716	99.6	2.89	0.51	156	9	2.4
Terryville CDP	3 313	3.36	0.46	240	429	97.7	2.11	0.37	190	-	15.1
Yaphank CDP	1 563	2.79	0.47	108	94	98.6	2.37	0.47	78	-	-
East Hampton town	8 101	2.36	0.38	474	943	94.5	2.63	0.59	637	39	16.8
Amagansett CDP	489	2.14	0.31	25	117	98.0	2.24	0.52	25	2	-
East Hampton village	634	2.00	0.28	12	150	98.9	2.20	0.39	67	16	7.4
East Hampton North CDP	1 430	2.51	0.43	134	170	80.3	2.27	0.51	128	9	14.8
Montauk CDP	1 593	2.18	0.35	54	154	92.7	2.85	0.84	136	5	35.2
Napeague CDP	109	2.01	0.36	6	7	90.4	2.46	0.57	-	-	23.1
Northwest Harbor CDP	1 200	2.68	0.43	100	76	99.4	2.08	0.45	64	-	28.3
Sag Harbor village (part)	432	2.27	0.35	24	68	96.4	1.95	0.37	39	-	-
Springs CDP	1 924	2.36	0.41	101	181	100.0	3.40	0.70	160	-	1.8
Wainscott CDP	258	2.22	0.35	18	20	100.0	2.73	0.46	18	7	3.6
Huntington town	65 917	3.02	0.40	3 861	11 475	97.4	2.33	0.50	2 504	310	15.1
Asharoken village	261	2.59	0.34	19	26	99.1	1.75	0.31	5	-	6.3
Centerport CDP	2 021	2.79	0.39	151	210	98.9	1.45	0.29	62	-	-
Cold Spring Harbor CDP	1 753	2.99	0.39	107	302	98.1	1.64	0.31	64	8	3.6
Commack CDP (part)	3 906	3.08	0.41	214	966	99.0	2.43	0.46	46	5	2.3
Dix Hills CDP	7 961	3.27	0.39	494	1 124	98.9	2.76	0.47	49	27	-
East Northport CDP	6 953	3.02	0.42	410	1 361	98.5	2.22	0.49	215	53	6.1
Eatons Neck CDP	504	2.71	0.38	22	96	100.0	2.87	0.42	4	-	-
Elwood CDP	3 427	3.16	0.41	192	832	99.3	2.63	0.48	46	5	-
Fort Salonga CDP (part)	1 976	2.96	0.39	132	301	99.3	2.24	0.42	63	-	8.1
Greenlawn CDP	4 494	3.04	0.41	186	796	98.9	2.35	0.57	216	19	26.3
Halesite CDP	993	2.67	0.36	69	112	98.9	2.04	0.47	67	-	36.5
Huntington CDP	7 075	2.77	0.37	460	1 054	93.9	1.77	0.43	330	50	17.5
Huntington Bay village	539	2.79	0.32	39	60	99.6	2.38	0.33	4	-	-
Huntington Station CDP	9 729	3.14	0.46	418	1 820	95.3	2.89	0.61	606	92	10.4
Lloyd Harbor village	1 147	3.20	0.35	74	122	99.2	2.42	0.39	2	-	-
Melville CDP	4 931	2.96	0.39	328	829	94.0	2.39	0.52	399	13	46.4
Northport village	2 952	2.88	0.39	171	363	96.0	1.49	0.36	161	17	28.0
South Huntington CDP	3 299	2.89	0.40	265	721	97.3	2.02	0.43	144	21	3.1
West Hills CDP	1 978	2.85	0.37	110	380	99.5	2.53	0.43	11	-	-
Islip town	98 944	3.38	0.49	6 106	13 860	95.9	2.61	0.62	6 676	285	41.5
Bayport CDP	3 227	3.01	0.42	195	258	98.5	1.83	0.51	235	16	65.0
Bay Shore CDP	8 194	3.15	0.47	428	854	93.8	2.36	0.59	1 126	21	47.1
Baywood CDP	2 216	3.35	0.51	95	490	98.1	3.14	0.61	134	16	-
Bohemia CDP	3 320	3.08	0.46	176	465	86.2	2.01	0.54	271	-	66.0
Brentwood CDP	12 581	4.34	0.65	871	2 046	97.3	3.81	0.81	848	63	13.7
Brightwaters village	1 127	2.97	0.39	60	183	100.0	1.92	0.53	24	9	38.2
Central Islip CDP	8 793	3.70	0.58	636	880	95.7	3.13	0.71	721	9	35.3
East Islip CDP	4 574	3.15	0.45	293	803	96.6	2.36	0.55	168	10	47.1
Fire Island CDP (part)	83	2.21	0.40	4	2	100.0	1.85	0.42	3	-	-
Gilgo-Oak Beach-Captree CDP (part)	2	4.00	0.57	-	2	100.0	-	(X)	-	-	(X)
Great River CDP	503	3.23	0.41	46	83	100.0	1.16	0.28	10	-	100.0
Hauppauge CDP (part)	3 480	2.98	0.39	335	498	94.3	2.43	0.59	318	5	73.2
Holbrook CDP (part)	7 505	3.23	0.45	464	539	95.8	2.16	0.55	485	14	63.2
Holtsville CDP (part)	973	2.91	0.45	64	104	88.4	2.31	0.52	186	-	69.7
Islandia village	1 007	3.26	0.46	97	137	95.6	2.09	0.43	51	-	34.2
Islip CDP	6 867	3.21	0.45	362	1 038	95.4	2.34	0.58	597	17	42.2
Islip Terrace CDP	1 755	3.35	0.48	113	393	97.7	2.23	0.43	79	23	5.9
North Bay Shore CDP	3 793	4.02	0.59	248	545	95.9	3.78	0.87	265	-	17.1
North Great River CDP	1 156	3.45	0.47	50	249	99.1	2.80	0.47	36	-	-
Oakdale CDP	3 035	2.86	0.41	203	314	86.5	1.66	0.42	176	-	58.1
Ocean Beach village	63	2.44	0.36	2	6	90.2	1.36	0.36	5	-	-
Ronkonkoma CDP	6 551	3.31	0.48	417	697	93.1	2.01	0.49	386	-	49.5
Saltaire village	15	4.44	0.61	-	-	100.0	4.67	0.78	-	-	-
Sayville CDP	5 598	3.05	0.43	278	841	98.7	2.30	0.61	314	23	52.9
West Bay Shore CDP	1 720	2.81	0.40	129	324	99.3	1.98	0.39	17	-	5.7
West Islip CDP	8 919	3.26	0.44	430	1 748	99.2	2.65	0.50	146	53	9.5
West Sayville CDP	1 735	3.03	0.45	91	298	97.9	1.93	0.48	75	6	30.5
Poospatuck Reservation	89	3.20	0.56	2	16	42.9	1.58	0.36	7	-	-
Mastic CDP (part)	89	3.20	0.56	2	16	42.9	1.58	0.36	7	-	-
Riverhead town	10 749	2.51	0.41	827	1 087	81.2	2.46	0.54	962	55	33.6
Aquebogue CDP	879	2.31	0.37	78	90	92.8	2.81	0.51	42	-	6.3
Baiting Hollow CDP	593	2.44	0.39	82	38	87.7	2.13	0.39	32	-	19.4
Calverton CDP (part)	2 127	1.97	0.36	231	76	42.9	2.79	0.63	79	7	48.7
Jamesport CDP	607	2.51	0.38	50	86	95.2	2.12	0.38	25	-	-
Northville CDP	290	2.61	0.38	21	68	96.1	1.71	0.32	-	-	-
Riverhead CDP	3 883	2.71	0.45	166	529	91.6	2.46	0.58	713	48	40.9
Wading River CDP	2 370	2.81	0.42	199	200	91.7	2.12	0.40	71	-	-
Shelter Island town	996	2.33	0.34	76	162	99.4	1.75	0.38	57	5	-
Dering Harbor village	6	2.00	0.22	-	-	100.0	2.50	0.25	-	-	-
Shelter Island CDP	530	2.48	0.39	25	82	100.0	1.77	0.43	45	5	-
Shelter Island Heights CDP	460	2.19	0.31	51	80	98.8	1.68	0.29	12	-	-
Shinnecock Reservation	177	3.06	0.66	20	-	100.0	3.73	0.93	-	-	-
Smithtown town	38 487	3.09	0.41	2 154	6 676	98.4	1.95	0.47	1 077	77	37.1
Commack CDP (part)	7 806	3.12	0.41	307	1 873	99.8	2.31	0.52	137	22	46.1
Fort Salonga CDP (part)	1 268	3.14	0.38	94	166	99.5	1.61	0.28	15	-	-
Hauppauge CDP (part)	3 508	2.93	0.41	304	701	98.9	2.40	0.55	65	-	44.7
Head of the Harbor village	484	3.10	0.36	52	58	99.6	1.39	0.28	12	-	-
Kings Park CDP	5 462	3.16	0.44	277	868	97.2	1.70	0.46	174	5	31.7
Lake Ronkonkoma CDP (part)	1 469	3.16	0.43	101	128	99.0	2.26	0.56	67	-	16.8
Nesconset CDP	3 964	3.27	0.42	272	377	99.0	1.76	0.46	214	15	58.3
Nissequogue village	533	2.97	0.35	81	70	100.0	2.14	0.36	14	5	-
St. James CDP	4 555	2.88	0.42	255	654	95.2	2.19	0.50	127	17	21.1
Smithtown CDP	8 833	3.11	0.41	378	1 684	98.7	1.82	0.43	225	13	34.0
Village of the Branch village	605	3.06	0.38	33	97	100.0	1.91	0.39	27	-	53.9
Southampton town	21 507	2.41	0.38	1 693	2 632	94.2	2.55	0.56	1 661	87	13.1
Bridgehampton CDP	609	2.00	0.29	32	153	98.5	3.31	0.56	35	5	6.6
Eastport CDP (part)	319	2.72	0.44	26	74	92.0	2.03	0.49	8	-	-
East Quogue CDP	1 661	2.53	0.40	135	186	91.4	2.67	0.54	135	-	5.2
Flanders CDP	1 245	2.81	0.49	53	72	100.0	3.02	0.64	99	-	4.1

Table 23. **Owner and Renter Household Characteristics: 2000**—Con.

[Data based on a sample (except Tables 65-68). For information on confidentiality protection, coverage, sampling error, and nonsampling error, see Appendix G.
For location of definitions, see "How to Use This Census Report"]

State County County Subdivision Place	Occupied housing units	Owner-occupied housing units: Average household size	Occupants per room	Year householder moved into unit: 1999 to March 2000	1969 or earlier	Percent 1 unit, detached or attached	Renter-occupied housing units: Average household size	Occupants per room	Year householder moved into unit: 1999 to March 2000	1969 or earlier	Percent 5 or more units in structure
Suffolk County—Con.											
Southampton town—Con.											
Hampton Bays CDP	4 881	2.54	0.42	376	456	96.0	2.29	0.54	480	-	23.6
Northampton CDP	150	2.96	0.51	-	18	97.8	2.98	0.54	20	-	-
North Haven village	338	2.11	0.31	31	56	100.0	3.13	0.55	4	2	-
North Sea CDP	1 907	2.36	0.37	220	204	99.6	2.53	0.51	108	12	2.0
Noyack CDP	1 154	2.26	0.36	101	80	99.8	2.78	0.55	78	-	-
Quioque CDP	334	2.20	0.37	55	43	86.2	2.88	0.70	27	-	-
Quogue village	453	2.18	0.30	44	53	98.8	2.40	0.43	12	-	15.1
Remsenburg-Speonk CDP	961	2.73	0.41	86	94	95.4	2.08	0.47	64	4	20.8
Riverside CDP	858	2.18	0.45	70	89	38.8	2.55	0.53	59	-	-
Sagaponack CDP	261	2.18	0.32	14	29	96.8	1.50	0.27	11	3	-
Sag Harbor village (part)	688	1.92	0.30	55	83	90.5	2.11	0.49	64	6	9.3
Shinnecock Hills CDP	499	2.51	0.37	41	76	100.0	3.22	0.78	17	-	26.0
Southampton village	1 651	2.06	0.30	81	392	94.5	3.18	0.69	131	22	9.7
Tuckahoe CDP	687	2.30	0.38	35	107	97.1	2.60	0.71	97	18	37.0
Watermill CDP	730	2.34	0.32	51	98	100.0	1.97	0.44	27	-	-
Westhampton CDP	1 070	2.69	0.40	106	134	98.4	2.50	0.48	123	15	4.7
Westhampton Beach village	807	2.20	0.33	54	123	95.7	2.39	0.55	62	-	23.5
West Hampton Dunes village	4	2.00	0.31	-	-	100.0	-	(X)	-	-	(X)
Southold town	8 460	2.36	0.36	500	1 314	97.3	2.56	0.52	495	47	10.9
Cutchogue CDP	1 115	2.34	0.35	54	126	100.0	2.92	0.54	47	12	4.0
East Marion CDP	335	2.25	0.35	23	61	99.3	2.69	0.48	13	-	-
Fishers Island CDP	132	1.89	0.27	3	13	100.0	2.17	0.40	23	2	7.1
Greenport village	776	2.14	0.33	24	131	84.4	2.77	0.67	103	5	13.3
Greenport West CDP	748	2.22	0.37	52	178	94.7	2.34	0.52	42	6	33.5
Laurel CDP	446	2.78	0.41	31	56	100.0	1.90	0.37	15	6	-
Mattituck CDP	1 657	2.51	0.37	96	267	99.6	2.61	0.48	41	8	2.1
New Suffolk CDP	169	1.78	0.27	8	37	100.0	2.68	0.50	6	4	3.6
Orient CDP	331	2.11	0.31	6	55	98.9	2.31	0.42	7	4	3.7
Peconic CDP	434	2.48	0.36	54	61	100.0	3.83	0.72	33	-	7.1
Southold CDP	2 317	2.36	0.36	149	329	96.0	2.28	0.46	165	-	13.2
Sullivan County	27 661	2.55	0.42	1 274	2 905	83.9	2.39	0.55	2 835	214	24.4
Bethel town	1 630	2.45	0.41	83	260	89.0	2.32	0.46	89	16	3.4
Smallwood CDP	254	2.58	0.50	17	48	100.0	2.50	0.55	-	-	-
Callicoon town	1 222	2.51	0.38	33	178	88.4	2.23	0.46	106	4	8.2
Jeffersonville village	162	2.35	0.36	5	27	72.2	2.07	0.44	19	-	22.2
Cochecton town	555	2.35	0.40	30	74	85.2	2.52	0.46	27	-	13.5
Delaware town	955	2.56	0.40	45	176	88.7	2.16	0.44	87	12	5.2
Callicoon CDP	96	2.32	0.34	5	12	94.4	2.21	0.55	10	-	-
Fallsburg town	3 770	2.58	0.42	181	369	75.0	2.63	0.61	558	35	23.0
South Fallsburg CDP	713	2.51	0.39	14	65	89.8	3.25	0.77	102	-	27.5
Woodridge village	355	2.51	0.39	8	56	90.4	2.46	0.63	70	14	38.7
Forestburgh town	326	2.52	0.36	4	32	93.9	2.56	0.45	17	-	-
Fremont town	563	2.31	0.36	20	58	83.4	3.03	0.59	30	-	-
Highland town	951	2.26	0.38	44	85	92.1	2.97	0.67	41	4	10.2
Liberty town	3 702	2.62	0.41	157	312	80.2	2.14	0.54	471	57	35.0
Liberty village	1 688	2.74	0.40	42	118	81.4	1.93	0.51	264	42	49.4
Lumberland town	781	2.50	0.43	34	40	93.8	2.40	0.50	30	4	5.8
Mamakating town	4 153	2.71	0.46	174	317	79.4	2.41	0.54	318	13	13.8
Bloomingburg village	133	2.64	0.42	8	13	68.0	1.93	0.45	19	4	22.4
Wurtsboro village	481	2.76	0.46	25	52	85.6	2.16	0.46	61	-	7.8
Neversink town	1 346	2.75	0.45	93	146	86.8	2.16	0.38	97	-	-
Rockland town	1 560	2.62	0.42	111	217	85.4	2.13	0.49	142	21	22.5
Livingston Manor CDP	523	2.59	0.42	7	88	87.5	2.51	0.58	77	-	42.3
Roscoe CDP	271	2.76	0.43	26	39	77.6	1.67	0.41	26	11	8.8
Thompson town	5 564	2.46	0.40	229	566	86.1	2.44	0.59	787	40	36.4
Monticello village	2 571	2.24	0.37	51	235	87.8	2.42	0.61	547	18	46.6
Rock Hill CDP	390	2.61	0.40	23	29	95.0	2.07	0.45	14	8	-
Tusten town	583	2.35	0.39	36	75	86.9	2.09	0.41	35	8	10.9
Narrowsburg CDP	199	2.16	0.34	6	28	93.0	2.10	0.39	7	3	-
Tioga County	19 725	2.68	0.40	1 244	2 755	80.1	2.30	0.50	1 658	121	14.9
Barton town	3 568	2.69	0.41	193	500	72.5	1.99	0.43	419	21	17.8
Waverly village	1 880	2.69	0.37	59	305	83.6	1.89	0.43	355	-	23.2
Berkshire town	508	2.77	0.41	52	65	77.8	2.75	0.54	31	9	-
Candor town	2 022	2.67	0.42	109	211	74.6	2.46	0.55	214	2	6.4
Candor village	346	2.67	0.38	17	42	85.8	2.15	0.46	60	2	8.7
Newark Valley town	1 486	2.66	0.40	92	177	75.8	2.90	0.62	107	8	7.3
Newark Valley village	395	2.68	0.37	10	55	88.2	2.18	0.48	50	3	15.5
Nichols town	966	2.53	0.38	33	168	84.6	3.18	0.55	81	15	8.3
Nichols village	215	2.57	0.34	6	28	95.8	2.88	0.53	28	6	24.7
Owego town	7 733	2.72	0.39	512	1 204	91.6	2.19	0.49	576	55	21.4
Apalachin CDP	453	3.05	0.48	29	57	93.2	2.05	0.47	72	6	31.0
Owego village	1 664	2.64	0.37	63	268	88.2	1.93	0.46	288	12	16.8
Richford town	440	2.52	0.41	26	45	56.8	3.01	0.59	35	5	2.5
Spencer town	1 153	2.64	0.41	68	112	73.5	2.35	0.50	93	6	9.3
Spencer village	296	2.68	0.39	13	30	87.2	2.07	0.43	51	2	11.9
Tioga town	1 849	2.67	0.41	159	273	63.6	2.37	0.49	102	-	5.0
Tompkins County	36 420	2.56	0.37	1 637	2 809	82.2	2.04	0.52	9 165	159	43.7
Caroline town	1 162	2.63	0.38	62	66	86.7	1.90	0.42	137	53	17.0
Danby town	1 191	2.61	0.38	59	107	93.2	2.35	0.52	95	-	9.2
Dryden town	5 492	2.65	0.40	319	447	77.0	1.99	0.48	856	-	25.0
Dryden village	764	2.79	0.39	35	64	96.8	1.69	0.44	126	-	41.2
Freeville village	209	2.75	0.41	8	18	94.7	1.72	0.40	39	-	36.5
Enfield town	1 343	2.70	0.44	71	140	62.9	2.32	0.52	170	6	11.4
Groton town	2 150	2.74	0.40	52	249	82.6	2.39	0.50	197	16	23.6
Groton village	960	2.64	0.37	21	92	85.4	1.99	0.47	126	12	35.7
Ithaca city	10 253	2.31	0.33	235	517	80.1	2.03	0.54	4 762	42	51.7
Ithaca town	6 437	2.52	0.35	341	600	93.4	2.04	0.53	1 650	16	48.9
Cayuga Heights village	1 480	2.58	0.31	92	204	98.0	1.58	0.49	324	8	49.7
East Ithaca CDP	1 036	2.03	0.33	15	43	87.3	2.38	0.57	347	-	16.4
Forest Home CDP	450	3.15	0.44	5	6	91.7	2.09	0.70	182	-	79.4
Northeast Ithaca CDP	1 040	2.61	0.34	78	76	95.1	2.56	0.55	254	-	56.6
Northwest Ithaca CDP	467	2.37	0.33	40	51	98.2	1.44	0.47	122	-	68.2

Table 23. **Owner and Renter Household Characteristics: 2000**—Con.

[Data based on a sample (except Tables 65-68). For information on confidentiality protection, coverage, sampling error, and nonsampling error, see Appendix G.
For location of definitions, see "How to Use This Census Report"]

State County County Subdivision Place	Occupied housing units	Owner-occupied housing units: Average household size	Owner-occupied: Occupants per room	Owner-occupied: Year householder moved into unit: 1999 to March 2000	Owner-occupied: Year householder moved into unit: 1969 or earlier	Owner-occupied: Percent 1 unit, detached or attached	Renter-occupied housing units: Average household size	Renter-occupied: Occupants per room	Renter-occupied: Year householder moved into unit: 1999 to March 2000	Renter-occupied: Year householder moved into unit: 1969 or earlier	Renter-occupied: Percent 5 or more units in structure
Tompkins County—Con.											
Ithaca town—Con.											
South Hill CDP	1 086	2.63	0.36	47	116	97.0	2.31	0.52	357	-	47.9
Lansing town	4 363	2.60	0.38	242	344	86.7	1.89	0.50	894	9	54.7
Lansing village	1 569	1.90	0.27	37	68	85.5	1.85	0.50	485	-	73.7
Newfield town	2 033	2.49	0.41	164	119	63.6	2.41	0.52	226	-	10.4
Newfield Hamlet CDP	322	2.63	0.38	13	7	82.2	2.19	0.49	39	-	18.4
Ulysses town	1 996	2.51	0.36	92	220	88.4	1.97	0.46	178	17	25.7
Trumansburg village	671	2.69	0.37	31	54	95.4	1.76	0.45	86	4	35.9
Ulster County	67 499	2.62	0.41	2 840	8 628	87.1	2.13	0.51	7 620	434	25.0
Denning town	215	2.32	0.39	8	36	88.4	1.88	0.39	19	-	-
Esopus town	3 439	2.55	0.40	197	470	86.5	2.18	0.49	268	9	15.7
Port Ewen CDP	1 484	2.48	0.39	104	200	81.2	2.48	0.56	113	-	5.8
Rifton CDP	194	2.52	0.38	8	62	91.2	1.54	0.33	6	9	-
Gardiner town	1 997	2.77	0.42	100	162	92.0	2.06	0.49	187	-	15.1
Gardiner CDP	334	3.20	0.48	14	35	95.1	2.27	0.60	19	-	12.7
Hardenburgh town	98	2.28	0.37	8	10	88.1	1.68	0.30	-	3	-
Hurley town	2 694	2.39	0.36	81	578	91.7	2.50	0.52	130	21	3.0
Hurley CDP (part)	1 085	2.43	0.35	32	289	95.3	2.60	0.53	47	10	4.7
West Hurley CDP	896	2.35	0.33	22	185	95.8	2.34	0.48	36	11	5.6
Kingston city	9 871	2.59	0.40	314	1 323	87.2	1.99	0.51	1 957	71	37.8
Kingston town	356	2.56	0.44	19	48	69.0	2.49	0.54	8	3	4.7
Lloyd town	3 626	2.88	0.44	128	451	90.4	1.91	0.45	492	24	26.2
Clintondale CDP (part)	70	4.27	0.57	-	10	70.0	2.38	0.54	9	-	-
Highland CDP	1 891	2.79	0.45	45	236	92.5	1.97	0.47	330	17	28.7
Marbletown town	2 386	2.38	0.37	180	304	94.8	2.64	0.63	116	12	5.0
High Falls CDP (part)	66	2.00	0.30	-	-	100.0	2.74	0.68	16	-	-
Stone Ridge CDP	465	2.52	0.37	41	80	97.4	2.91	0.65	13	-	7.9
Marlborough town	3 038	2.97	0.45	128	404	87.3	2.27	0.51	307	35	14.5
Marlboro CDP	934	3.14	0.46	49	99	89.4	1.76	0.43	147	22	21.2
Milton CDP	465	3.18	0.51	6	45	85.1	1.89	0.45	43	8	16.1
New Paltz town	4 455	2.62	0.38	174	350	92.5	2.05	0.53	883	10	43.4
New Paltz village	1 897	2.12	0.34	55	95	75.4	1.98	0.54	730	4	51.8
Olive town	1 869	2.44	0.40	49	187	94.2	2.39	0.52	119	12	1.3
Shokan CDP	489	2.34	0.35	-	64	95.5	2.87	0.68	27	12	-
Plattekill town	3 649	2.80	0.46	195	291	66.2	2.46	0.57	336	30	12.7
Clintondale CDP (part)	450	3.03	0.48	33	54	80.3	2.05	0.49	23	6	11.4
Plattekill CDP	325	2.94	0.43	16	3	86.0	3.11	0.80	57	4	18.5
Rochester town	2 692	2.75	0.46	141	232	80.4	2.38	0.53	303	7	9.0
Accord CDP	239	3.08	0.48	17	31	57.2	2.58	0.52	22	-	23.7
Kerhonkson CDP (part)	344	2.50	0.40	12	67	83.7	2.44	0.65	46	7	33.7
Rosendale town	2 585	2.61	0.41	115	333	86.2	1.72	0.40	256	38	15.0
High Falls CDP (part)	196	2.42	0.41	16	54	91.3	1.29	0.23	16	-	-
Rosendale Village CDP	599	2.56	0.41	23	95	79.8	1.65	0.39	123	25	19.8
Tillson CDP	656	2.83	0.45	33	96	89.6	1.76	0.38	23	6	9.9
Saugerties town	7 460	2.71	0.42	268	1 281	89.6	1.95	0.45	690	7	19.2
Glasco CDP	688	2.59	0.41	36	134	76.5	2.09	0.50	52	-	30.4
Malden CDP	169	3.84	0.58	15	30	100.0	1.37	0.28	13	-	21.5
Saugerties village	1 662	2.85	0.41	31	243	94.8	1.84	0.47	272	7	26.2
Saugerties South CDP	871	2.78	0.40	29	193	98.5	1.91	0.45	86	-	34.6
Shandaken town	1 460	2.14	0.37	63	128	90.5	2.44	0.60	133	12	12.5
Phoenicia CDP	200	2.10	0.34	13	29	83.5	1.87	0.52	29	6	44.3
Pine Hill CDP	151	2.40	0.39	7	10	86.0	3.05	0.72	10	-	16.2
Shawangunk town	3 431	2.96	0.44	174	260	92.7	2.11	0.48	294	26	9.8
Walker Valley CDP	268	3.27	0.50	20	24	94.0	1.94	0.41	20	-	-
Wallkill CDP	783	3.13	0.46	-	67	93.1	1.84	0.49	113	-	29.1
Ulster town	4 850	2.57	0.41	203	730	81.9	2.12	0.50	360	54	38.7
East Kingston CDP	121	2.11	0.35	-	57	100.0	2.26	0.45	5	-	-
Hillside CDP	344	2.67	0.36	19	82	100.0	2.60	0.33	-	-	-
Hurley CDP (part)	350	2.78	0.45	32	43	61.6	2.45	0.61	7	-	-
Lake Katrine CDP	805	2.37	0.42	30	72	75.6	2.00	0.47	80	14	59.4
Lincoln Park CDP	1 065	2.20	0.37	23	241	92.1	2.04	0.55	78	12	55.3
Wawarsing town	4 382	2.54	0.41	155	635	76.8	2.60	0.59	563	22	22.3
Cragsmoor CDP	189	2.42	0.39	5	37	100.0	3.00	0.58	-	-	-
Ellenville village	1 554	2.66	0.40	27	170	80.1	2.63	0.62	345	-	25.8
Kerhonkson CDP (part)	376	2.69	0.45	11	63	78.2	2.13	0.56	41	8	21.1
Napanoch CDP	460	2.32	0.38	6	114	78.3	2.83	0.58	36	6	6.4
Woodstock town	2 946	2.19	0.33	140	415	98.7	1.82	0.42	199	38	14.8
Woodstock CDP	1 108	2.13	0.33	48	146	98.0	1.77	0.44	105	21	16.6
Zena CDP	417	2.43	0.31	36	90	100.0	1.58	0.33	7	-	-
Warren County	25 726	2.57	0.40	1 346	2 820	88.6	2.03	0.45	2 863	149	27.3
Bolton town	941	2.32	0.36	40	98	96.1	1.98	0.41	76	14	5.5
Chester town	1 280	2.50	0.42	71	145	87.4	2.13	0.49	68	5	4.6
Glens Falls city	6 294	2.59	0.38	263	850	89.4	1.94	0.43	1 299	50	29.0
Hague town	369	2.32	0.38	28	63	91.9	2.24	0.45	11	3	-
Horicon town	644	2.30	0.38	47	70	83.4	2.26	0.42	19	5	6.5
Johnsburg town	999	2.32	0.38	54	139	82.0	2.53	0.52	85	3	8.2
Lake George town	1 533	2.44	0.39	73	134	85.8	2.06	0.52	141	3	10.4
Lake George village	449	2.48	0.39	14	43	86.7	1.90	0.49	91	3	11.7
Lake Luzerne town	1 264	2.44	0.41	51	178	82.9	3.00	0.55	79	18	-
Lake Luzerne-Hadley CDP (part)	483	2.32	0.39	32	54	80.8	3.39	0.64	25	13	-
Queensbury town	9 921	2.72	0.41	586	839	93.0	1.88	0.42	864	28	41.1
Glens Falls North CDP	3 533	2.72	0.39	157	298	96.6	1.60	0.38	536	-	66.3
West Glens Falls CDP	2 490	2.75	0.47	193	258	81.8	2.23	0.43	142	9	-
Stony Creek town	289	2.41	0.43	13	42	84.6	2.79	0.56	9	2	4.8
Thurman town	474	2.54	0.44	38	60	75.5	2.77	0.60	12	-	-
Warrensburg town	1 718	2.47	0.40	82	202	73.6	2.37	0.51	200	18	18.0
Warrensburg CDP	1 293	2.41	0.38	69	171	77.2	2.27	0.49	159	12	18.6
Washington County	22 458	2.69	0.41	1 083	3 285	86.8	2.15	0.45	2 102	280	11.9
Argyle town	1 313	2.65	0.42	92	217	80.2	3.06	0.62	55	13	1.1
Argyle village	118	2.56	0.33	4	18	90.0	2.07	0.49	2	2	7.1
Cambridge town	795	2.68	0.38	46	85	93.1	2.25	0.42	44	5	7.6
Cambridge village (part)	163	2.50	0.34	5	19	95.2	1.91	0.44	36	-	20.7
Dresden town	281	2.30	0.38	15	28	78.3	2.65	0.54	24	5	-

Table 23. **Owner and Renter Household Characteristics: 2000**—Con.

[Data based on a sample (except Tables 65-68). For information on confidentiality protection, coverage, sampling error, and nonsampling error, see Appendix G.
For location of definitions, see "How to Use This Census Report"]

State County County Subdivision Place	Occupied housing units	Owner-occupied housing units: Average household size	Occupants per room	Year householder moved into unit: 1999 to March 2000	1969 or earlier	Percent 1 unit, detached or attached	Renter-occupied housing units: Average household size	Occupants per room	Year householder moved into unit: 1999 to March 2000	1969 or earlier	Percent 5 or more units in structure
Washington County—Con.											
Easton town	854	2.77	0.40	43	137	90.7	2.08	0.36	34	31	-
Greenwich village (part)	85	2.85	0.40	4	15	86.8	2.00	0.36	9	3	-
Fort Ann town	1 386	2.74	0.43	80	139	90.6	2.29	0.48	93	5	-
Fort Ann village	185	2.75	0.39	8	39	91.2	2.10	0.47	12	-	-
Fort Edward town	2 248	2.90	0.44	85	410	92.5	1.74	0.38	306	34	12.7
Fort Edward village	1 267	2.77	0.42	49	179	93.9	1.62	0.37	225	11	14.5
Granville town	2 411	2.68	0.41	96	302	88.6	2.26	0.49	263	32	20.5
Granville village	1 026	2.65	0.38	37	104	92.3	2.20	0.50	168	25	25.3
Greenwich town	1 927	2.71	0.40	103	249	90.8	2.04	0.41	150	34	16.3
Greenwich village (part)	697	2.70	0.36	42	91	83.9	2.01	0.42	95	10	23.8
Hampton town	326	2.73	0.46	22	19	83.8	2.32	0.47	15	5	-
Hartford town	813	2.95	0.45	42	71	81.6	2.14	0.47	32	15	16.6
Hebron town	687	2.56	0.41	45	79	83.0	2.64	0.47	49	6	-
Jackson town	692	2.32	0.37	23	60	80.3	3.12	0.58	31	3	5.3
Kingsbury town	4 491	2.66	0.40	179	820	87.7	2.08	0.47	565	19	16.3
Hudson Falls village	2 876	2.59	0.39	94	497	86.3	2.09	0.48	471	19	18.3
Putnam town	241	2.73	0.44	6	50	94.4	2.52	0.52	9	-	-
Salem town	1 065	2.57	0.38	56	170	86.9	2.14	0.41	75	18	4.3
Salem village	367	2.66	0.38	12	66	86.4	2.26	0.46	23	6	11.1
White Creek town	1 317	2.67	0.41	96	154	79.3	2.04	0.45	124	12	14.0
Cambridge village (part)	567	2.44	0.36	40	35	79.6	2.12	0.49	80	5	23.3
Whitehall town	1 611	2.67	0.40	54	295	80.7	2.15	0.41	233	43	5.8
Whitehall village	1 118	2.84	0.41	10	224	87.0	2.12	0.41	195	43	6.4
Wayne County	34 908	2.73	0.41	2 242	4 037	87.1	2.30	0.50	2 752	230	24.7
Arcadia town	5 783	2.64	0.41	346	714	82.0	2.26	0.53	641	50	27.2
Newark village	3 815	2.48	0.37	198	482	85.9	2.32	0.55	580	17	30.6
Butler town	743	2.70	0.41	18	111	76.9	2.55	0.51	56	2	22.6
Wolcott village (part)	145	2.15	0.34	6	21	89.3	1.75	0.45	25	-	49.2
Galen town	1 644	2.85	0.42	122	280	87.7	2.08	0.44	87	12	14.0
Clyde village	859	2.86	0.39	68	140	95.9	2.07	0.46	65	12	16.0
Huron town	810	2.70	0.42	50	83	87.8	1.96	0.37	36	8	6.2
Lyons town	2 172	2.64	0.39	115	387	86.0	2.06	0.45	246	54	17.2
Lyons village	1 500	2.62	0.38	58	265	90.8	2.13	0.47	224	34	18.5
Macedon town	3 236	2.61	0.39	201	325	90.8	2.95	0.66	273	10	31.3
Macedon village	565	2.80	0.41	25	60	96.0	2.13	0.51	72	-	39.4
Marion town	1 759	2.94	0.44	119	168	91.7	2.14	0.47	71	-	27.4
Ontario town	3 617	2.72	0.41	213	242	87.4	2.58	0.56	220	-	30.8
Palmyra town	3 009	2.71	0.41	147	409	87.4	2.15	0.50	290	-	35.9
Palmyra village	1 486	2.62	0.38	68	122	93.6	1.92	0.48	217	-	43.1
Rose town	894	2.71	0.41	58	166	83.2	2.82	0.49	49	3	2.9
Savannah town	667	2.89	0.43	21	117	83.1	2.28	0.42	67	9	14.5
Sodus town	3 436	2.59	0.40	216	326	80.8	2.46	0.52	289	38	12.0
Sodus village	693	2.62	0.38	28	96	93.7	2.32	0.52	109	2	26.0
Sodus Point village	493	2.21	0.39	42	59	85.2	2.80	0.55	54	5	7.8
Walworth town	2 851	3.06	0.43	343	221	96.5	1.66	0.37	115	18	16.2
Williamson town	2 545	2.82	0.41	109	308	96.3	1.94	0.40	134	6	38.3
Wolcott town	1 742	2.56	0.40	164	180	75.9	2.51	0.52	178	20	22.2
Red Creek village	210	2.28	0.33	8	29	88.1	3.03	0.64	28	-	16.9
Wolcott village (part)	568	2.58	0.38	39	57	71.7	2.20	0.48	74	9	30.7
Westchester County	337 142	2.84	0.42	16 605	35 516	76.1	2.41	0.64	30 337	7 779	59.1
Bedford town	5 731	3.00	0.39	220	689	93.6	2.28	0.49	396	49	37.0
Bedford CDP	559	2.99	0.36	41	100	100.0	2.78	0.36	7	-	-
Cortlandt town	13 517	2.95	0.43	865	1 869	94.0	2.07	0.55	733	60	41.8
Buchanan village	814	2.76	0.42	35	155	92.4	2.45	0.59	79	9	16.4
Croton-on-Hudson village	2 798	2.79	0.41	222	332	94.6	2.20	0.58	119	5	36.5
Crugers CDP	846	3.12	0.43	27	59	90.3	1.18	0.46	115	11	83.5
Verplanck CDP	278	2.76	0.49	-	47	91.0	2.42	0.57	14	-	6.4
Eastchester town	12 626	2.64	0.41	861	1 513	62.8	2.00	0.52	997	269	65.3
Bronxville village	2 312	2.85	0.38	158	131	64.1	2.26	0.50	259	36	73.1
Eastchester CDP	7 687	2.60	0.42	525	1 180	64.4	1.76	0.47	355	179	66.7
Tuckahoe village	2 627	2.57	0.44	178	202	53.2	2.17	0.59	383	54	60.4
Greenburgh town	33 043	2.71	0.41	2 035	3 882	76.6	2.24	0.57	2 750	566	55.3
Ardsley village	1 434	2.95	0.40	99	335	96.0	3.04	0.54	45	16	16.8
Dobbs Ferry village	3 792	2.99	0.44	168	398	77.1	1.93	0.50	379	22	45.9
Elmsford village	1 666	3.13	0.46	94	184	89.2	2.41	0.66	318	44	41.9
Fairview CDP	957	2.87	0.48	47	82	78.6	3.27	0.80	38	17	43.6
Greenville CDP	3 335	2.63	0.38	330	266	67.1	2.27	0.63	321	35	87.7
Hartsdale CDP	4 318	2.28	0.38	328	505	58.9	2.26	0.55	168	63	68.6
Hastings-on-Hudson village	3 093	2.71	0.38	122	455	82.5	2.00	0.51	296	80	53.3
Irvington village	2 518	2.78	0.41	154	193	73.8	2.09	0.52	175	96	53.9
Tarrytown village	4 533	2.48	0.40	185	496	69.4	2.17	0.55	643	149	57.0
Harrison town	8 372	2.95	0.40	333	1 372	74.8	2.33	0.52	723	131	20.3
Harrison village	8 372	2.95	0.40	333	1 372	74.8	2.33	0.52	723	131	20.3
Lewisboro town	4 218	2.99	0.40	303	297	93.8	2.06	0.40	129	6	19.6
Golden's Bridge CDP	552	2.91	0.42	44	43	92.6	2.03	0.45	15	-	38.5
Mamaroneck town	10 929	2.89	0.40	549	1 256	76.8	2.07	0.53	959	183	59.8
Larchmont village	2 418	3.06	0.39	179	210	84.2	1.67	0.40	174	30	77.4
Mamaroneck village (part)	4 338	2.75	0.43	138	526	59.6	2.31	0.61	531	107	49.1
Mount Kisco town	3 993	2.41	0.41	226	317	63.9	2.58	0.69	416	74	50.1
Mount Kisco village	3 993	2.41	0.41	226	317	63.9	2.58	0.69	416	74	50.1
Mount Pleasant town	13 737	3.02	0.42	638	1 837	89.7	2.58	0.62	908	255	37.3
Briarcliff Manor village (part)	216	2.92	0.39	25	27	97.5	1.42	0.25	-	-	41.7
Hawthorne CDP	1 575	3.11	0.45	45	316	97.1	1.82	0.41	65	23	20.7
Pleasantville village	2 637	2.87	0.42	177	319	73.8	1.93	0.52	212	34	26.9
Sleepy Hollow village	3 182	2.84	0.40	77	294	72.5	2.91	0.72	413	150	47.0
Thornwood CDP	1 879	3.16	0.43	61	334	97.0	2.51	0.57	53	16	13.0
Valhalla CDP	1 839	2.87	0.40	99	326	96.4	2.52	0.55	54	18	15.9
Mount Vernon city	25 729	3.10	0.48	760	1 815	51.1	2.36	0.65	3 197	1 105	62.0
New Castle town	5 732	3.03	0.38	427	663	97.6	3.05	0.57	134	21	8.6
Chappaqua CDP	3 079	3.12	0.38	228	370	96.6	2.26	0.47	59	10	14.9
New Rochelle city	26 189	2.90	0.41	982	2 911	73.6	2.45	0.66	2 688	879	66.1
North Castle town	3 583	3.09	0.38	262	480	97.7	2.32	0.47	141	22	5.8
Armonk CDP	1 158	3.06	0.39	104	144	98.7	2.93	0.53	25	-	6.2
North Salem town	1 764	2.96	0.40	91	183	97.2	1.74	0.33	102	-	3.3

Table 23. **Owner and Renter Household Characteristics: 2000**—Con.

[Data based on a sample (except Tables 65-68). For information on confidentiality protection, coverage, sampling error, and nonsampling error, see Appendix G.
For location of definitions, see "How to Use This Census Report"]

State County County Subdivision Place	Occupied housing units	Owner-occupied housing units: Average household size	Owner-occupied housing units: Occupants per room	Owner-occupied housing units: Year householder moved into unit: 1999 to March 2000	Owner-occupied housing units: Year householder moved into unit: 1969 or earlier	Owner-occupied housing units: Percent 1 unit, detached or attached	Renter-occupied housing units: Average household size	Renter-occupied housing units: Occupants per room	Renter-occupied housing units: Year householder moved into unit: 1999 to March 2000	Renter-occupied housing units: Year householder moved into unit: 1969 or earlier	Renter-occupied housing units: Percent 5 or more units in structure
Westchester County—Con.											
North Salem town—Con.											
Peach Lake CDP (part)	254	2.44	0.45	12	23	95.2	1.50	0.34	19	-	-
Ossining town	12 355	2.76	0.41	910	1 039	82.5	2.42	0.66	1 407	60	47.4
Briarcliff Manor village (part)	2 210	2.91	0.38	239	223	93.7	2.15	0.56	80	5	61.5
Ossining village	8 227	2.78	0.44	458	643	72.9	2.41	0.67	1 272	55	46.1
Peekskill city	8 696	2.60	0.44	472	611	70.7	2.50	0.65	1 217	125	48.9
Pelham town	4 149	3.08	0.40	214	549	88.8	2.14	0.50	280	23	59.4
Pelham village	2 287	3.16	0.41	74	321	88.8	2.11	0.50	247	16	57.6
Pelham Manor village	1 862	3.00	0.39	140	228	88.7	2.25	0.50	33	7	67.0
Pound Ridge town	1 699	2.79	0.34	195	223	99.7	2.44	0.45	23	-	-
Scotts Corners CDP	218	2.70	0.34	20	30	100.0	1.29	0.29	6	-	-
Rye city	5 377	2.93	0.39	331	608	86.0	2.34	0.51	368	31	41.4
Rye town	15 411	2.88	0.44	773	2 099	73.2	2.74	0.72	1 498	438	39.8
Mamaroneck village (part)	2 736	3.02	0.44	149	468	76.1	2.04	0.51	225	69	36.5
Port Chester village	9 531	2.91	0.48	320	1 072	61.3	2.89	0.78	1 124	326	43.3
Rye Brook village	3 144	2.74	0.38	304	559	89.6	2.51	0.52	149	43	7.7
Scarsdale town	5 662	3.14	0.37	419	817	95.8	3.19	0.55	160	-	24.9
Scarsdale village	5 662	3.14	0.37	419	817	95.8	3.19	0.55	160	-	24.9
Somers town	6 802	2.64	0.38	609	507	94.9	2.32	0.47	144	5	5.2
Heritage Hills CDP	2 178	1.73	0.35	216	13	84.5	1.84	0.45	66	-	4.5
Lincolndale CDP	677	2.85	0.43	77	108	100.0	2.03	0.51	7	-	22.2
Shenorock CDP	662	3.04	0.50	3	69	100.0	2.44	0.48	22	-	-
White Plains city	20 921	2.58	0.41	935	1 745	64.2	2.35	0.68	2 234	531	74.6
Yonkers city	74 351	2.74	0.45	2 416	6 978	56.8	2.51	0.68	8 364	2 899	69.2
Yorktown town	12 556	2.93	0.42	779	1 256	88.8	2.21	0.53	369	47	42.3
Crompond CDP	594	3.18	0.41	62	52	97.1	2.54	0.57	21	-	37.2
Jefferson Valley-Yorktown CDP	5 420	2.80	0.41	328	521	85.3	2.13	0.51	84	19	45.9
Lake Mohegan CDP	1 961	2.92	0.46	159	115	84.1	2.47	0.59	95	-	35.6
Shrub Oak CDP	615	3.03	0.41	25	78	94.9	2.69	0.63	10	-	-
Yorktown Heights CDP	2 607	3.24	0.43	133	350	95.6	1.87	0.45	61	16	56.7
Wyoming County	14 906	2.73	0.41	664	2 313	87.3	2.25	0.46	1 131	162	18.3
Arcade town	1 672	2.62	0.40	123	174	76.3	2.09	0.47	110	10	26.4
Arcade village	819	2.86	0.40	28	87	94.0	1.78	0.43	92	4	33.7
Attica town	1 497	2.81	0.43	74	250	92.3	2.07	0.46	116	12	24.6
Attica village (part)	1 036	2.68	0.40	26	176	89.1	1.96	0.46	113	12	26.6
Bennington town	1 208	2.84	0.46	54	237	93.2	2.24	0.39	16	22	-
Castile town	1 128	2.52	0.38	32	179	91.5	2.41	0.49	103	2	11.3
Castile village	428	2.71	0.38	7	72	89.2	1.93	0.43	54	2	15.6
Perry village (part)	176	1.97	0.31	6	30	84.7	2.60	0.43	27	-	-
Covington town	478	2.91	0.43	40	57	72.4	2.53	0.45	15	8	15.5
Eagle town	415	2.95	0.45	16	49	83.6	2.34	0.41	30	8	-
Gainesville town	873	2.80	0.43	34	121	78.2	2.14	0.44	61	8	22.3
Gainesville village	111	3.01	0.40	2	14	89.3	1.94	0.45	12	-	-
Silver Springs village	343	2.66	0.42	17	52	78.8	2.02	0.45	36	4	40.8
Genesee Falls town	151	2.84	0.40	7	22	80.5	2.50	0.42	9	2	-
Java town	807	2.87	0.43	20	127	97.8	2.14	0.36	32	15	3.0
Middlebury town	525	2.88	0.41	23	87	90.8	2.62	0.43	19	2	-
Wyoming village	170	2.90	0.42	9	24	96.5	2.90	0.47	7	-	-
Orangeville town	486	2.65	0.43	36	44	94.7	2.81	0.59	30	4	8.2
Perry town	1 905	2.76	0.39	58	340	89.0	2.07	0.44	171	21	14.6
Perry village (part)	1 375	2.76	0.38	48	237	89.7	2.06	0.45	136	9	15.4
Pike town	410	2.84	0.44	13	63	80.4	2.49	0.42	21	2	5.8
Pike village	130	3.14	0.44	2	19	87.0	2.10	0.39	12	-	13.3
Sheldon town	915	2.80	0.42	27	191	90.5	2.74	0.54	70	21	14.2
Warsaw town	2 113	2.45	0.35	91	346	88.7	2.28	0.47	315	23	29.9
Warsaw village	1 452	2.49	0.35	59	236	93.1	2.04	0.45	249	8	36.5
Wethersfield town	323	2.74	0.43	16	26	77.9	2.83	0.48	13	2	-
Yates County	9 029	2.65	0.41	498	1 006	86.5	2.41	0.50	724	71	22.3
Barrington town	491	2.86	0.47	40	46	79.8	2.68	0.41	10	3	-
Benton town	863	2.82	0.43	50	135	91.3	2.84	0.45	40	19	-
Penn Yan village (part)	133	2.38	0.36	4	32	92.1	1.81	0.31	5	7	-
Italy town	418	2.55	0.44	25	27	76.4	3.00	0.52	21	-	-
Jerusalem town	1 613	2.38	0.37	89	141	87.7	2.85	0.53	108	6	19.4
Penn Yan village (part)	28	2.18	0.25	-	-	100.0	-	(X)	-	-	(X)
Middlesex town	521	2.51	0.39	30	62	91.2	2.82	0.54	19	2	-
Milo town	2 812	2.55	0.39	150	357	88.8	2.14	0.50	322	14	26.1
Penn Yan village (part)	1 974	2.50	0.37	61	236	93.6	1.98	0.48	285	14	29.5
Potter town	582	3.12	0.47	30	39	77.3	3.09	0.56	37	6	10.4
Rushville village (part)	157	2.81	0.39	9	7	93.0	3.05	0.60	16	4	26.2
Starkey town	1 251	2.92	0.42	67	122	88.5	2.12	0.46	144	19	38.2
Dundee village	659	2.82	0.40	28	92	84.8	1.98	0.51	118	19	52.2
Torrey town	478	2.60	0.39	17	77	81.1	3.28	0.56	23	2	7.3
Dresden village	128	2.37	0.33	2	31	93.8	3.23	0.74	11	2	19.4

Table 24. **Owner and Renter Household Characteristics: 2000**

[Data based on a sample (except Tables 65-68). For information on confidentiality protection, coverage, sampling error, and nonsampling error, see Appendix G.
For location of definitions, see "How to Use This Census Report"]

State County Place and County Subdivision	Occupied housing units	Owner-occupied housing units: Average household size	Owner-occupied housing units: Occupants per room	Owner-occupied housing units: Year householder moved into unit: 1999 to March 2000	Owner-occupied housing units: Year householder moved into unit: 1969 or earlier	Owner-occupied housing units: Percent 1 unit, detached or attached	Renter-occupied housing units: Average household size	Renter-occupied housing units: Occupants per room	Renter-occupied housing units: Year householder moved into unit: 1999 to March 2000	Renter-occupied housing units: Year householder moved into unit: 1969 or earlier	Renter-occupied housing units: Percent 5 or more units in structure
The State	**7 056 860**	**2.83**	**0.44**	**281 116**	**724 964**	**77.2**	**2.36**	**0.63**	**775 490**	**198 595**	**60.6**
COUNTY											
Albany County	120 512	2.58	0.38	5 026	14 909	87.1	1.95	0.46	18 767	1 142	39.8
Allegany County	18 009	2.64	0.40	862	2 506	83.6	2.24	0.46	1 958	185	17.9
Bronx County	463 212	3.02	0.55	7 030	17 022	40.2	2.72	0.79	60 801	22 436	84.0
Broome County	80 749	2.55	0.38	3 577	13 549	85.7	2.04	0.46	11 158	733	32.4
Cattaraugus County	32 023	2.62	0.40	1 574	5 053	81.3	2.23	0.47	2 881	335	18.5
Cayuga County	30 558	2.66	0.39	1 360	4 478	81.7	2.19	0.46	3 005	274	25.7
Chautauqua County	54 515	2.59	0.39	2 722	8 148	85.7	2.13	0.46	6 422	501	21.7
Chemung County	35 049	2.56	0.39	1 906	5 824	89.1	2.17	0.47	4 255	260	26.3
Chenango County	19 926	2.64	0.40	1 201	2 354	73.7	2.13	0.45	1 808	133	20.6
Clinton County	29 423	2.65	0.42	1 394	3 493	78.5	2.09	0.47	4 118	180	32.7
Columbia County	24 796	2.55	0.39	1 286	2 921	84.2	2.17	0.47	2 126	334	19.5
Cortland County	18 210	2.63	0.39	899	2 051	84.3	2.25	0.49	2 959	158	31.7
Delaware County	19 270	2.45	0.38	986	2 585	81.0	2.18	0.46	1 637	204	16.0
Dutchess County	99 536	2.83	0.42	5 765	11 403	89.6	2.18	0.53	10 297	650	38.8
Erie County	380 873	2.63	0.40	14 970	58 346	84.8	2.01	0.44	44 583	4 528	28.6
Essex County	15 028	2.51	0.40	780	2 291	85.1	2.04	0.45	1 450	168	19.6
Franklin County	17 931	2.64	0.43	871	2 453	83.9	2.05	0.47	2 056	241	26.5
Fulton County	21 884	2.53	0.40	1 122	3 527	78.9	2.17	0.45	2 119	292	16.1
Genesee County	22 770	2.78	0.42	1 026	3 354	88.2	2.06	0.44	2 111	222	26.0
Greene County	18 256	2.55	0.41	949	2 094	83.2	2.10	0.47	1 751	172	15.4
Hamilton County	2 362	2.34	0.39	116	313	89.0	1.85	0.39	132	20	5.5
Herkimer County	25 734	2.60	0.40	1 085	4 289	81.1	2.12	0.44	2 401	432	24.5
Jefferson County	40 068	2.65	0.40	1 727	4 405	81.7	2.48	0.52	6 775	334	26.0
Kings County	880 727	3.25	0.55	17 446	48 462	38.7	2.57	0.71	106 810	44 067	64.6
Lewis County	10 040	2.78	0.42	461	1 456	85.3	2.25	0.46	761	83	16.5
Livingston County	22 150	2.72	0.41	1 177	2 643	85.2	2.25	0.48	2 204	247	27.8
Madison County	25 368	2.71	0.41	1 564	3 272	84.1	2.07	0.45	2 392	177	26.5
Monroe County	286 512	2.70	0.40	14 107	30 428	95.5	2.05	0.50	39 906	1 486	44.6
Montgomery County	20 038	2.52	0.39	832	3 657	75.2	2.22	0.44	2 106	578	16.3
Nassau County	447 387	3.04	0.43	22 330	87 425	92.6	2.50	0.61	20 423	3 075	38.5
New York County	738 644	1.92	0.48	18 126	13 738	2.2	2.02	0.68	105 121	61 978	96.9
Niagara County	87 846	2.64	0.41	3 379	13 487	87.8	2.01	0.46	9 373	872	31.7
Oneida County	90 496	2.58	0.39	3 964	15 713	82.8	2.13	0.46	10 282	1 137	29.6
Onondaga County	181 153	2.65	0.39	8 128	24 851	93.8	2.11	0.49	26 171	1 370	49.7
Ontario County	38 370	2.68	0.40	2 285	4 343	85.7	2.11	0.48	3 933	212	34.5
Orange County	114 788	2.99	0.44	7 114	11 236	89.7	2.58	0.59	12 187	712	32.6
Orleans County	15 363	2.72	0.41	810	2 119	82.9	2.44	0.52	1 349	157	22.2
Oswego County	45 522	2.67	0.42	2 420	5 757	78.7	2.42	0.52	5 032	252	24.1
Otsego County	23 291	2.54	0.38	1 293	2 944	81.2	2.14	0.45	2 742	214	17.0
Putnam County	32 703	3.00	0.44	2 618	3 305	93.9	2.22	0.53	1 933	157	21.6
Queens County	782 664	3.14	0.55	25 066	72 180	57.3	2.57	0.74	80 857	31 057	57.1
Rensselaer County	59 894	2.67	0.40	2 427	8 861	84.6	2.08	0.46	7 738	627	33.9
Richmond County	156 341	3.09	0.47	8 892	16 676	79.0	2.23	0.57	13 209	2 005	33.6
Rockland County	92 675	3.10	0.43	5 568	11 365	88.3	2.80	0.70	6 803	673	46.2
St. Lawrence County	40 506	2.60	0.40	2 059	5 534	83.8	2.22	0.48	4 973	382	25.8
Saratoga County	78 165	2.70	0.40	4 959	7 746	83.5	2.02	0.47	9 076	628	36.1
Schenectady County	59 684	2.53	0.37	2 331	9 975	90.3	2.08	0.46	7 738	581	31.5
Schoharie County	11 991	2.58	0.39	571	1 315	82.8	2.22	0.47	1 001	102	16.5
Schuyler County	7 374	2.55	0.39	415	1 045	78.0	2.43	0.49	620	47	11.1
Seneca County	12 630	2.62	0.40	706	1 790	83.2	2.19	0.46	1 304	93	22.0
Steuben County	39 071	2.62	0.40	2 231	5 401	80.0	2.11	0.45	4 212	317	21.8
Suffolk County	469 299	3.08	0.44	30 170	64 798	95.6	2.49	0.57	28 477	1 776	31.0
Sullivan County	27 661	2.55	0.42	1 274	2 905	83.9	2.39	0.55	2 835	214	24.4
Tioga County	19 725	2.68	0.40	1 244	2 755	80.1	2.30	0.50	1 658	121	14.9
Tompkins County	36 420	2.56	0.37	1 637	2 809	82.2	2.04	0.52	9 165	159	43.7
Ulster County	67 499	2.62	0.41	2 840	8 628	87.1	2.13	0.51	7 620	434	25.0
Warren County	25 726	2.57	0.40	1 346	2 820	88.6	2.03	0.45	2 863	149	27.3
Washington County	22 458	2.69	0.41	1 083	3 285	86.8	2.15	0.45	2 102	280	11.9
Wayne County	34 908	2.73	0.41	2 242	4 037	87.1	2.30	0.50	2 752	230	24.7
Westchester County	337 142	2.84	0.42	16 605	35 516	76.1	2.41	0.64	30 337	7 779	59.1
Wyoming County	14 906	2.73	0.41	664	2 313	87.3	2.25	0.46	1 131	162	18.3
Yates County	9 029	2.65	0.41	498	1 006	86.5	2.41	0.50	724	71	22.3
PLACE AND COUNTY SUBDIVISION											
Accord CDP, Ulster County	239	3.08	0.48	17	31	57.2	2.58	0.52	22	-	23.7
Adams village, Jefferson County	723	2.61	0.36	31	109	87.1	1.81	0.42	109	8	37.9
Adams town, Jefferson County	1 869	2.78	0.41	89	247	77.4	1.87	0.40	196	19	27.4
Adams Center CDP, Jefferson County	557	2.80	0.42	36	61	68.9	1.89	0.31	39	8	17.0
Addison village, Steuben County	725	2.57	0.36	44	96	89.6	2.39	0.51	118	12	23.5
Addison town, Steuben County	1 026	2.65	0.39	89	120	83.4	2.40	0.51	139	16	21.3
Afton village, Chenango County	362	2.29	0.33	18	47	91.0	1.79	0.36	43	5	17.8
Afton town, Chenango County	1 186	2.48	0.38	57	126	71.5	2.37	0.48	118	5	8.2
Airmont village, Rockland County	2 362	3.22	0.40	94	507	99.5	2.69	0.64	34	-	19.1
Akron village, Erie County	1 317	2.69	0.41	81	136	77.5	1.74	0.43	139	5	41.6
Alabama town, Genesee County	723	2.81	0.42	26	137	84.8	3.09	0.55	25	18	16.8
Albany city, Albany County	40 709	2.33	0.35	1 249	3 591	76.4	1.97	0.48	10 451	426	37.5
Albertson CDP, Nassau County	1 809	2.90	0.43	89	540	96.1	2.52	0.47	30	8	4.5
Albion village, Orleans County	2 350	2.44	0.37	87	304	70.7	2.68	0.60	353	42	31.6
Albion town, Orleans County	2 366	2.65	0.38	64	367	91.0	2.66	0.57	330	54	21.8
Albion town, Oswego County	699	2.97	0.47	53	70	69.3	2.83	0.55	45	-	4.2
Alden village, Erie County	1 083	2.72	0.44	63	150	76.2	1.82	0.43	134	-	39.6
Alden town, Erie County	3 278	2.73	0.42	194	584	91.9	2.22	0.46	216	39	23.8
Alexander village, Genesee County	174	3.02	0.46	9	23	81.5	2.07	0.44	15	-	-
Alexander town, Genesee County	867	2.93	0.44	35	174	90.7	2.48	0.44	62	5	-
Alexandria town, Jefferson County	1 628	2.43	0.37	86	206	80.4	2.57	0.51	133	19	18.0
Alexandria Bay village, Jefferson County	481	2.20	0.33	15	80	93.6	2.09	0.45	82	-	36.2

Table 24. **Owner and Renter Household Characteristics: 2000**—Con.

[Data based on a sample (except Tables 65-68). For information on confidentiality protection, coverage, sampling error, and nonsampling error, see Appendix G.
For location of definitions, see "How to Use This Census Report"]

State County Place and County Subdivision	Occupied housing units	Owner-occupied housing units: Average household size	Occupants per room	Year householder moved into unit: 1999 to March 2000	1969 or earlier	Percent 1 unit, detached or attached	Renter-occupied housing units: Average household size	Occupants per room	Year householder moved into unit: 1999 to March 2000	1969 or earlier	Percent 5 or more units in structure
PLACE AND COUNTY SUBDIVISION—Con.											
Alfred village, Allegany County	533	2.17	0.28	4	41	92.3	1.90	0.48	235	2	42.3
Alfred town, Allegany County	1 000	2.56	0.35	18	105	92.1	1.88	0.46	288	6	34.2
Allegany village, Cattaraugus County	761	2.51	0.36	31	129	95.4	2.11	0.45	138	10	20.6
Allegany town, Cattaraugus County	2 598	2.60	0.39	181	418	76.5	2.17	0.45	190	22	13.5
Allegany Reservation, Cattaraugus County	407	2.62	0.45	26	84	72.2	2.68	0.58	44	-	-
Allen town, Allegany County	178	2.53	0.44	7	19	72.9	3.09	0.50	9	-	-
Alma town, Allegany County	325	2.65	0.41	18	42	84.3	2.63	0.54	33	-	-
Almond village	196	2.40	0.32	10	37	91.3	2.12	0.39	34	3	11.6
Allegany County (part)	181	2.36	0.31	8	37	92.2	2.18	0.40	30	3	12.3
Steuben County (part)	15	2.82	0.39	2	-	81.8	1.00	0.29	4	-	-
Almond town, Allegany County	633	2.70	0.39	33	90	84.1	2.09	0.38	54	5	8.2
Altamont village, Albany County	646	2.97	0.40	22	84	95.5	1.98	0.43	53	5	42.4
Altamont town, Franklin County	2 429	2.68	0.44	109	405	92.1	1.71	0.41	276	22	27.4
Altmar village, Oswego County	114	2.95	0.48	5	7	64.0	2.64	0.52	15	-	14.3
Altona CDP, Clinton County	146	2.79	0.43	4	37	96.5	1.00	0.24	17	-	44.3
Altona town, Clinton County	888	2.99	0.49	41	115	74.0	1.59	0.34	54	6	17.1
Amagansett CDP, Suffolk County	489	2.14	0.31	25	117	98.0	2.24	0.52	25	2	-
Amboy town, Oswego County	468	2.76	0.47	16	53	61.3	3.20	0.66	38	-	-
Amenia CDP, Dutchess County	425	2.77	0.42	18	58	91.6	2.29	0.56	52	6	21.7
Amenia town, Dutchess County	1 625	2.44	0.40	48	286	79.2	2.49	0.55	150	19	22.7
Ames village, Montgomery County	69	2.69	0.36	-	15	100.0	1.82	0.35	2	2	-
Amherst town, Erie County	45 076	2.61	0.37	2 410	4 923	91.1	1.90	0.44	4 364	191	39.8
Amity town, Allegany County	887	2.61	0.38	11	144	84.9	1.99	0.44	82	6	9.0
Amityville village, Suffolk County	3 424	2.63	0.39	116	503	94.2	2.45	0.58	245	28	21.6
Amsterdam city, Montgomery County	7 983	2.40	0.37	287	1 565	61.3	2.10	0.42	1 238	403	15.9
Amsterdam town, Montgomery County	2 243	2.48	0.40	69	469	87.4	2.04	0.40	135	46	24.7
Ancram town, Columbia County	595	2.59	0.42	38	90	79.7	2.37	0.43	32	11	-
Andes village, Delaware County	143	2.26	0.31	13	34	81.9	2.05	0.44	17	3	-
Andes town, Delaware County	604	2.16	0.32	38	103	83.0	2.78	0.53	33	5	7.0
Andover village, Allegany County	445	2.65	0.36	13	87	90.1	2.12	0.40	59	2	11.6
Andover town, Allegany County	748	2.67	0.38	21	128	86.3	2.36	0.44	91	6	7.5
Angelica village, Allegany County	376	2.51	0.34	22	68	80.6	2.32	0.43	38	2	2.0
Angelica town, Allegany County	560	2.58	0.37	35	89	78.1	2.37	0.43	49	6	1.6
Angola village, Erie County	844	2.86	0.43	35	195	91.0	2.26	0.48	81	-	7.5
Angola on the Lake CDP, Erie County	740	2.31	0.39	27	93	68.0	2.40	0.50	51	9	12.8
Annsville town, Oneida County	1 063	2.80	0.46	19	111	64.6	2.40	0.48	58	9	-
Antwerp village, Jefferson County	278	3.02	0.40	4	47	89.3	2.15	0.39	40	4	27.5
Antwerp town, Jefferson County	632	3.03	0.42	25	98	78.5	2.36	0.43	53	4	20.8
Apalachin CDP, Tioga County	453	3.05	0.48	29	57	93.2	2.05	0.47	72	6	31.0
Aquebogue CDP, Suffolk County	879	2.31	0.37	78	90	92.8	2.81	0.51	42	-	6.3
Arcade village, Wyoming County	819	2.86	0.40	28	87	94.0	1.78	0.43	92	4	33.7
Arcade town, Wyoming County	1 672	2.62	0.40	123	174	76.3	2.09	0.47	110	10	26.4
Arcadia town, Wayne County	5 783	2.64	0.41	346	714	82.0	2.26	0.53	641	50	27.2
Ardsley village, Westchester County	1 434	2.95	0.40	99	335	96.0	3.04	0.54	45	16	16.8
Argyle village, Washington County	118	2.56	0.33	4	18	90.0	2.07	0.49	2	2	7.1
Argyle town, Washington County	1 313	2.65	0.42	92	217	80.2	3.06	0.62	55	13	1.1
Arietta town, Hamilton County	137	2.38	0.37	6	21	92.2	2.38	0.48	-	-	-
Arkport village, Steuben County	346	2.47	0.37	14	62	84.3	2.22	0.46	22	2	21.4
Arkwright town, Chautauqua County	424	2.81	0.44	31	40	79.5	2.48	0.46	13	2	-
Arlington CDP, Dutchess County	4 370	2.60	0.41	157	541	86.2	2.05	0.52	750	36	50.7
Armonk CDP, Westchester County	1 158	3.06	0.39	104	144	98.7	2.93	0.53	25	-	6.2
Asharoken village, Suffolk County	261	2.59	0.34	19	26	99.1	1.75	0.31	5	-	6.3
Ashford town, Cattaraugus County	850	2.65	0.43	34	91	81.3	1.87	0.39	41	8	-
Ashland town, Chemung County	785	2.55	0.43	91	85	50.5	2.07	0.43	41	6	5.8
Ashland town, Greene County	307	2.47	0.40	14	28	78.9	2.54	0.46	28	4	2.9
Athens village, Greene County	687	2.64	0.42	28	105	90.1	2.03	0.46	64	9	28.3
Athens town, Greene County	1 600	2.58	0.40	94	208	88.9	2.19	0.47	133	15	19.2
Atlantic Beach village, Nassau County	766	2.57	0.36	38	104	96.0	1.86	0.36	22	4	18.9
Attica village	1 083	2.69	0.40	30	180	89.5	2.04	0.46	121	12	25.1
Genesee County (part)	47	3.09	0.45	4	4	100.0	3.44	0.55	8	-	-
Wyoming County (part)	1 036	2.68	0.40	26	176	89.1	1.96	0.46	113	12	26.6
Attica town, Wyoming County	1 497	2.81	0.43	74	250	92.3	2.07	0.46	116	12	24.6
Auburn city, Cayuga County	11 411	2.51	0.36	272	1 789	86.1	2.02	0.44	1 968	121	32.8
Augusta town, Oneida County	746	2.74	0.40	24	129	82.6	2.08	0.42	44	9	31.9
Aurelius town, Cayuga County	1 127	2.55	0.40	63	205	82.3	2.86	0.56	55	18	11.5
Aurora village, Cayuga County	188	2.15	0.29	8	25	100.0	2.37	0.44	22	-	9.2
Aurora town, Erie County	5 421	2.66	0.38	259	898	92.0	1.96	0.42	421	40	24.2
Au Sable town, Clinton County	1 180	2.51	0.40	46	147	79.0	2.60	0.55	114	2	26.2
Au Sable Forks CDP, Clinton County	265	2.66	0.41	3	46	78.2	2.07	0.45	38	2	26.5
Austerlitz town, Columbia County	620	2.28	0.35	48	66	92.2	2.70	0.57	19	2	4.1
Ava town, Oneida County	254	2.78	0.43	8	35	73.0	3.03	0.48	4	5	-
Averill Park CDP, Rensselaer County	574	2.65	0.37	16	92	98.0	2.92	0.63	44	-	27.0
Avoca village, Steuben County	364	2.80	0.39	19	71	86.7	2.44	0.46	46	4	-
Avoca town, Steuben County	874	2.77	0.41	48	116	78.3	2.13	0.40	81	9	-
Avon village, Livingston County	1 150	2.99	0.42	11	199	93.9	1.72	0.42	112	23	32.8
Avon town, Livingston County	2 554	2.82	0.42	150	372	76.4	1.90	0.40	181	50	24.2
Babylon village, Suffolk County	4 554	2.91	0.42	271	722	95.1	2.09	0.52	306	47	39.9
Babylon town, Suffolk County	69 040	3.17	0.46	3 594	12 564	92.4	2.60	0.61	4 645	425	26.8
Bainbridge village, Chenango County	568	2.52	0.35	45	59	94.1	2.07	0.45	95	6	27.6
Bainbridge town, Chenango County	1 353	2.55	0.38	91	153	79.7	2.14	0.43	149	12	19.4
Baiting Hollow CDP, Suffolk County	593	2.44	0.39	82	38	87.7	2.13	0.39	32	-	19.4
Baldwin town, Chemung County	334	2.63	0.42	19	57	76.3	1.83	0.42	12	-	-
Baldwin CDP, Nassau County	7 868	3.13	0.45	537	1 127	95.0	2.19	0.57	293	22	49.8
Baldwin Harbor CDP, Nassau County	2 753	2.99	0.41	210	550	97.1	2.48	0.47	62	8	-
Baldwinsville village, Onondaga County	2 826	2.61	0.38	166	360	93.9	2.29	0.51	397	11	47.8
Ballston town, Saratoga County	3 248	2.77	0.39	190	500	96.1	1.98	0.45	339	14	44.7

Table 24. **Owner and Renter Household Characteristics: 2000**—Con.

[Data based on a sample (except Tables 65-68). For information on confidentiality protection, coverage, sampling error, and nonsampling error, see Appendix G.
For location of definitions, see "How to Use This Census Report"]

State County Place and County Subdivision	Occupied housing units	Owner-occupied housing units: Average household size	Occupants per room	Year householder moved into unit: 1999 to March 2000	1969 or earlier	Percent 1 unit, detached or attached	Renter-occupied housing units: Average household size	Occupants per room	Year householder moved into unit: 1999 to March 2000	1969 or earlier	Percent 5 or more units in structure
PLACE AND COUNTY SUBDIVISION—Con.											
Ballston Spa village, Saratoga County	2 272	2.54	0.37	93	214	90.9	2.09	0.51	442	8	31.7
Balmville CDP, Orange County	1 270	2.90	0.41	65	246	94.4	1.83	0.44	51	15	55.8
Bangor town, Franklin County	777	2.67	0.41	48	108	78.3	3.27	0.61	48	8	1.4
Bardonia CDP, Rockland County	1 439	3.19	0.40	97	129	95.6	2.20	0.56	37	-	55.1
Barker town, Broome County	993	2.90	0.46	64	140	73.1	1.80	0.34	60	5	3.9
Barker village, Niagara County	212	3.01	0.42	10	30	93.0	2.13	0.52	13	2	36.2
Barneveld village, Oneida County	130	2.58	0.33	-	18	85.9	2.59	0.52	20	-	15.3
Barnum Island CDP, Nassau County	819	2.74	0.36	8	162	92.2	3.26	0.64	16	7	8.9
Barre town, Orleans County	739	2.96	0.45	35	128	81.8	2.34	0.35	33	7	1.9
Barrington town, Yates County	491	2.86	0.47	40	46	79.8	2.68	0.41	10	3	-
Barton town, Tioga County	3 568	2.69	0.41	193	500	72.5	1.99	0.43	419	21	17.8
Batavia city, Genesee County	6 457	2.62	0.38	210	974	91.8	1.99	0.45	1 045	66	36.4
Batavia town, Genesee County	2 334	2.67	0.43	159	340	70.9	1.86	0.37	62	34	11.2
Bath village, Steuben County	2 619	2.46	0.36	114	223	78.9	1.66	0.41	443	-	41.2
Bath town, Steuben County	4 905	2.61	0.40	251	524	72.3	1.80	0.41	658	18	29.2
Baxter Estates village, Nassau County	376	2.74	0.38	19	39	86.8	2.56	0.78	36	7	47.4
Bay Park CDP, Nassau County	846	2.77	0.47	15	101	98.9	2.08	0.58	31	-	-
Bayport CDP, Suffolk County	3 227	3.01	0.42	195	258	98.5	1.83	0.51	235	16	65.0
Bay Shore CDP, Suffolk County	8 194	3.15	0.47	428	854	93.8	2.36	0.59	1 126	21	47.1
Bayville village, Nassau County	2 534	2.82	0.39	75	413	96.9	2.59	0.53	103	29	3.9
Baywood CDP, Suffolk County	2 216	3.35	0.51	95	490	98.1	3.14	0.61	134	16	-
Beacon city, Dutchess County	5 101	2.89	0.45	226	688	88.4	2.24	0.58	682	41	36.4
Beaverdam Lake-Salisbury Mills CDP, Orange County	919	3.09	0.46	91	94	96.9	2.59	0.54	28	-	-
Bedford CDP, Westchester County	559	2.99	0.36	41	100	100.0	2.78	0.36	7	-	-
Bedford town, Westchester County	5 731	3.00	0.39	220	689	93.6	2.28	0.49	396	49	37.0
Beekman town, Dutchess County	3 747	3.10	0.45	466	203	93.7	2.67	0.55	125	-	9.1
Beekmantown town, Clinton County	2 004	2.67	0.44	147	206	73.4	2.60	0.57	160	12	22.2
Belfast town, Allegany County	659	2.81	0.42	27	73	85.4	2.15	0.46	40	3	17.6
Bellerose village, Nassau County	378	3.26	0.42	13	65	99.1	1.68	0.39	7	-	-
Bellerose Terrace CDP, Nassau County	639	3.60	0.58	56	87	98.4	1.67	0.50	8	-	-
Belle Terre village, Suffolk County	287	2.87	0.33	16	41	100.0	3.89	0.65	3	-	-
Bellmont town, Franklin County	580	2.55	0.45	34	82	78.3	2.04	0.36	16	20	-
Bellmore CDP, Nassau County	5 643	2.97	0.41	242	1 241	97.6	2.44	0.53	167	21	23.5
Bellport village, Suffolk County	993	2.62	0.37	62	226	98.0	1.13	0.29	43	7	5.7
Belmont village, Allegany County	391	2.56	0.36	8	61	89.2	1.85	0.40	49	6	14.8
Bemus Point village, Chautauqua County	179	2.46	0.33	8	22	94.8	1.28	0.31	24	-	38.6
Bennington town, Wyoming County	1 208	2.84	0.46	54	237	93.2	2.24	0.39	16	22	-
Benson town, Hamilton County	77	2.72	0.43	2	9	95.1	2.75	0.47	4	2	-
Benton town, Yates County	863	2.82	0.43	50	135	91.3	2.84	0.45	40	19	-
Bergen village, Genesee County	465	2.78	0.40	15	64	97.8	2.29	0.57	47	2	29.6
Bergen town, Genesee County	1 186	2.83	0.42	61	136	89.2	2.15	0.47	90	12	25.5
Berkshire town, Tioga County	508	2.77	0.41	52	65	77.8	2.75	0.54	31	9	-
Berlin town, Rensselaer County	729	2.49	0.40	39	117	81.1	3.09	0.60	48	12	2.7
Berne town, Albany County	1 099	2.60	0.42	64	140	90.6	2.51	0.50	41	4	11.5
Bethany town, Genesee County	636	2.74	0.42	29	103	90.7	2.91	0.53	36	5	1.8
Bethel town, Sullivan County	1 630	2.45	0.41	83	260	89.0	2.32	0.46	89	16	3.4
Bethlehem town, Albany County	12 112	2.73	0.38	761	1 470	95.7	1.89	0.43	1 016	52	27.9
Bethpage CDP, Nassau County	5 710	2.91	0.43	252	1 592	89.9	2.70	0.63	209	-	13.0
Big Flats CDP, Chemung County	949	2.74	0.38	86	148	99.1	1.93	0.39	57	-	-
Big Flats town, Chemung County	2 725	2.75	0.39	329	366	93.8	1.91	0.37	103	-	8.8
Big Flats Airport CDP, Chemung County	833	2.78	0.40	126	83	85.1	2.36	0.41	19	-	20.0
Billington Heights CDP, Erie County	703	2.69	0.37	5	96	98.7	1.22	0.27	16	7	50.7
Binghamton city, Broome County	21 089	2.38	0.35	575	2 804	78.8	2.04	0.47	4 928	273	36.2
Binghamton town, Broome County	1 813	2.78	0.40	111	325	98.2	2.43	0.47	64	18	6.2
Birdsall town, Allegany County	106	2.29	0.38	5	9	78.6	2.18	0.42	4	-	-
Black Brook town, Clinton County	651	2.65	0.44	33	106	85.6	2.05	0.44	59	2	16.2
Black River village, Jefferson County	523	2.68	0.38	26	50	89.7	2.01	0.41	79	-	41.4
Blasdell village, Erie County	1 201	2.81	0.46	24	286	83.7	1.58	0.38	217	7	21.3
Blauvelt CDP, Rockland County	1 563	3.09	0.41	119	408	96.4	2.77	0.57	26	-	11.7
Bleecker town, Fulton County	241	2.51	0.40	26	33	86.7	1.38	0.41	-	5	-
Blenheim town, Schoharie County	151	2.21	0.36	10	35	85.4	1.71	0.31	2	-	-
Bloomfield village, Ontario County	477	3.28	0.45	25	61	93.5	1.60	0.38	88	4	43.2
Bloomingburg village, Sullivan County	133	2.64	0.42	8	13	68.0	1.93	0.45	19	4	22.4
Blooming Grove town, Orange County	5 836	3.21	0.46	402	549	92.5	1.92	0.48	372	20	36.3
Blue Point CDP, Suffolk County	1 571	2.87	0.42	118	235	97.5	2.28	0.51	58	13	15.7
Bohemia CDP, Suffolk County	3 320	3.08	0.46	176	465	86.2	2.01	0.54	271	-	66.0
Bolivar village, Allegany County	446	2.72	0.38	16	69	94.4	2.65	0.57	67	1	25.3
Bolivar town, Allegany County	840	2.68	0.40	41	134	90.6	2.61	0.54	89	1	19.0
Bolton town, Warren County	941	2.32	0.36	40	98	96.1	1.98	0.41	76	14	5.5
Bombay town, Franklin County	483	2.50	0.41	23	66	71.1	2.35	0.47	55	4	16.0
Boonville village, Oneida County	882	2.53	0.35	27	167	87.9	1.91	0.42	71	9	27.5
Boonville town, Oneida County	1 781	2.66	0.40	67	249	81.6	1.93	0.42	111	17	22.1
Boston town, Erie County	2 997	2.70	0.42	117	497	91.5	2.28	0.46	151	14	20.9
Bovina town, Delaware County	276	2.39	0.37	17	44	84.0	2.42	0.49	24	-	-
Boylston town, Oswego County	201	2.67	0.44	17	30	80.5	3.00	0.62	12	-	-
Bradford town, Steuben County	292	2.57	0.42	14	40	68.3	2.79	0.52	10	2	-
Brandon town, Franklin County	196	2.76	0.51	6	22	69.2	2.22	0.47	12	2	-
Brant town, Erie County	710	2.79	0.41	21	143	93.2	2.23	0.40	25	13	2.3
Brasher town, St. Lawrence County	940	2.56	0.42	34	168	74.5	2.21	0.46	66	16	30.7
Brasher Falls-Winthrop CDP, St. Lawrence County	469	2.58	0.39	13	64	88.7	1.36	0.32	49	-	55.0
Brentwood CDP, Suffolk County	12 581	4.34	0.65	871	2 046	97.3	3.81	0.81	848	63	13.7
Brewerton CDP	1 379	2.62	0.41	90	142	96.7	2.13	0.48	134	11	46.9
Onondaga County (part)	1 016	2.78	0.43	66	89	97.5	2.03	0.48	106	11	55.1
Oswego County (part)	363	2.21	0.35	24	53	94.8	2.48	0.48	28	-	15.6

Table 24. **Owner and Renter Household Characteristics: 2000**—Con.

[Data based on a sample (except Tables 65-68). For information on confidentiality protection, coverage, sampling error, and nonsampling error, see Appendix G.
For location of definitions, see "How to Use This Census Report"]

State County Place and County Subdivision	Occupied housing units	Owner-occupied housing units: Average household size	Occupants per room	Year householder moved into unit: 1999 to March 2000	1969 or earlier	Percent 1 unit, detached or attached	Renter-occupied housing units: Average household size	Occupants per room	Year householder moved into unit: 1999 to March 2000	1969 or earlier	Percent 5 or more units in structure
PLACE AND COUNTY SUBDIVISION—Con.											
Brewster village, Putnam County	840	2.74	0.43	26	36	63.9	2.45	0.68	182	14	31.8
Brewster Hill CDP, Putnam County	728	3.02	0.44	62	114	95.1	2.77	0.60	30	-	-
Briarcliff Manor village, Westchester County	2 426	2.92	0.38	264	250	94.1	2.12	0.54	80	5	60.7
Bridgehampton CDP, Suffolk County	609	2.00	0.29	32	153	98.5	3.31	0.56	35	5	6.6
Bridgeport CDP	658	2.80	0.46	22	125	95.7	1.69	0.48	63	6	53.2
Madison County (part)	161	2.43	0.34	8	27	80.8	1.04	0.33	12	-	21.1
Onondaga County (part)	497	2.90	0.51	14	98	100.0	1.98	0.53	51	6	66.9
Bridgewater village, Oneida County	196	2.73	0.50	18	15	31.4	2.44	0.52	20	-	-
Bridgewater town, Oneida County	596	2.85	0.49	55	57	48.8	2.57	0.50	49	6	-
Brighton town, Franklin County	319	2.92	0.49	17	37	91.6	2.03	0.41	31	-	4.3
Brighton town, Monroe County	15 854	2.50	0.36	746	1 426	97.0	1.66	0.45	2 982	38	80.2
Brighton CDP, Monroe County	15 854	2.50	0.36	746	1 426	97.0	1.66	0.45	2 982	38	80.2
Brightwaters village, Suffolk County	1 127	2.97	0.39	60	183	100.0	1.92	0.53	24	9	38.2
Brinckerhoff CDP, Dutchess County	1 020	2.73	0.38	47	142	97.6	2.54	0.67	70	-	53.7
Bristol town, Ontario County	895	2.71	0.41	81	52	91.1	2.61	0.49	29	6	-
Broadalbin village, Fulton County	558	2.62	0.39	24	116	93.5	2.46	0.52	50	2	1.4
Broadalbin town, Fulton County	1 951	2.73	0.45	116	345	76.7	1.85	0.41	81	23	3.5
Brockport village, Monroe County	2 411	2.64	0.39	64	165	98.4	2.23	0.52	784	-	38.4
Brocton village, Chautauqua County	626	2.69	0.41	33	76	72.9	2.04	0.45	57	4	29.9
Bronx borough, Bronx County	463 212	3.02	0.55	7 030	17 022	40.2	2.72	0.79	60 801	22 436	84.0
Bronxville village, Westchester County	2 312	2.85	0.38	158	131	64.1	2.26	0.50	259	36	73.1
Brookfield town, Madison County	877	2.84	0.46	50	131	58.9	2.14	0.35	47	6	1.6
Brookhaven CDP, Suffolk County	1 073	2.71	0.40	89	122	99.1	2.94	0.60	53	-	6.9
Brookhaven town, Suffolk County	146 832	3.10	0.46	10 863	14 069	96.5	2.46	0.57	9 756	446	35.2
Brooklyn borough, Kings County	880 727	3.25	0.55	17 446	48 462	38.7	2.57	0.71	106 810	44 067	64.6
Brookville village, Nassau County	636	3.37	0.37	39	65	98.8	3.03	0.51	14	4	22.9
Broome town, Schoharie County	412	2.35	0.39	12	54	76.6	1.94	0.39	6	-	-
Brownville village, Jefferson County	433	2.53	0.35	21	69	91.7	2.02	0.45	45	2	25.4
Brownville town, Jefferson County	2 168	2.69	0.41	152	276	84.3	2.42	0.50	156	7	13.9
Brunswick town, Rensselaer County	4 618	2.74	0.40	274	808	92.7	1.70	0.40	436	32	55.5
Brushton village, Franklin County	213	2.31	0.38	-	25	77.0	2.19	0.49	48	2	10.0
Brutus town, Cayuga County	1 793	2.69	0.43	129	203	64.5	2.39	0.53	138	7	27.2
Buchanan village, Westchester County	814	2.76	0.42	35	155	92.4	2.45	0.59	79	9	16.4
Buffalo city, Erie County	122 720	2.56	0.39	3 138	14 128	64.1	2.09	0.45	24 036	2 387	24.1
Burdett village, Schuyler County	148	2.42	0.36	9	19	84.3	2.45	0.47	16	-	-
Burke village, Franklin County	80	2.77	0.40	-	6	94.3	2.00	0.50	8	-	33.3
Burke town, Franklin County	483	2.79	0.44	23	39	80.8	2.71	0.56	27	6	10.3
Burlington town, Otsego County	390	2.71	0.40	26	45	76.8	3.27	0.60	11	6	-
Burns town, Allegany County	456	2.58	0.38	10	63	88.7	3.36	0.60	32	2	2.1
Busti town, Chautauqua County	3 210	2.62	0.40	168	399	92.1	1.65	0.41	230	22	21.1
Butler town, Wayne County	743	2.70	0.41	18	111	76.9	2.55	0.51	56	2	22.6
Butternuts town, Otsego County	715	2.63	0.39	35	86	80.2	1.81	0.32	33	5	-
Byron town, Genesee County	888	2.90	0.43	56	105	87.5	2.13	0.40	28	10	-
Cairo CDP, Greene County	605	2.63	0.41	8	55	85.4	1.68	0.44	85	9	12.9
Cairo town, Greene County	2 579	2.68	0.44	164	169	79.3	1.83	0.46	221	17	12.3
Calcium CDP, Jefferson County	1 003	2.50	0.42	14	41	57.1	3.38	0.68	447	-	8.1
Caledonia village, Livingston County	901	2.77	0.40	48	167	98.2	2.05	0.50	68	9	18.3
Caledonia town, Livingston County	1 671	2.82	0.43	107	242	87.8	2.34	0.51	85	14	13.6
Callicoon CDP, Sullivan County	96	2.32	0.34	5	12	94.4	2.21	0.55	10	-	-
Callicoon town, Sullivan County	1 222	2.51	0.38	33	178	88.4	2.23	0.46	106	4	8.2
Calverton CDP, Suffolk County	2 521	2.03	0.37	266	91	50.4	3.19	0.68	150	7	36.6
Cambria town, Niagara County	1 995	2.87	0.43	104	301	96.8	1.92	0.44	91	8	45.9
Cambridge village, Washington County	730	2.46	0.36	45	54	82.9	2.07	0.48	116	5	22.7
Cambridge town, Washington County	795	2.68	0.38	46	85	93.1	2.25	0.42	44	5	7.6
Camden village, Oneida County	919	2.68	0.36	32	155	89.3	2.12	0.52	113	-	28.0
Camden town, Oneida County	1 881	2.74	0.40	78	257	87.8	2.31	0.53	140	13	21.3
Cameron town, Steuben County	359	2.93	0.47	15	50	70.1	2.73	0.52	49	10	-
Camillus village, Onondaga County	568	2.63	0.40	23	82	92.1	1.68	0.44	103	-	53.4
Camillus town, Onondaga County	9 316	2.66	0.39	528	1 860	99.0	1.79	0.41	658	50	63.0
Campbell town, Steuben County	1 418	2.64	0.42	119	143	67.5	2.28	0.42	51	13	-
Canaan town, Columbia County	643	2.36	0.35	35	85	93.8	2.24	0.41	34	3	6.4
Canadice town, Ontario County	772	2.50	0.42	68	43	81.9	1.76	0.41	54	-	21.1
Canajoharie village, Montgomery County	929	2.36	0.33	40	161	93.0	2.39	0.50	163	12	27.6
Canajoharie town, Montgomery County	1 492	2.56	0.36	65	272	90.8	2.44	0.50	179	21	23.8
Canandaigua city, Ontario County	4 762	2.54	0.38	218	457	83.2	1.97	0.49	900	22	48.0
Canandaigua town, Ontario County	2 886	2.79	0.41	257	243	92.6	2.01	0.46	310	20	45.2
Canaseraga village, Allegany County	216	2.63	0.36	4	38	93.6	3.11	0.64	23	-	4.5
Canastota village, Madison County	1 825	2.54	0.40	103	310	90.1	2.03	0.46	262	16	27.8
Candor village, Tioga County	346	2.67	0.38	17	42	85.8	2.15	0.46	60	2	8.7
Candor town, Tioga County	2 022	2.67	0.42	109	211	74.6	2.46	0.55	214	2	6.4
Caneadea town, Allegany County	642	2.76	0.41	23	77	89.3	2.49	0.53	132	6	16.9
Canisteo village, Steuben County	946	2.62	0.35	44	180	88.4	1.98	0.40	96	18	8.8
Canisteo town, Steuben County	1 423	2.63	0.37	67	227	86.0	2.18	0.45	119	28	6.3
Canton village, St. Lawrence County	1 500	2.61	0.36	30	175	94.8	1.57	0.42	341	8	57.1
Canton town, St. Lawrence County	3 197	2.66	0.39	147	399	83.9	1.91	0.44	494	26	41.7
Cape Vincent village, Jefferson County	365	2.21	0.33	22	47	87.8	2.23	0.48	30	2	25.8
Cape Vincent town, Jefferson County	849	2.37	0.36	36	117	84.5	2.38	0.47	40	7	19.7
Carle Place CDP, Nassau County	1 900	2.99	0.44	50	521	97.3	2.14	0.57	124	-	50.8
Carlisle town, Schoharie County	631	2.96	0.44	31	68	85.6	1.90	0.37	62	2	5.9
Carlton town, Orleans County	1 090	2.68	0.41	76	133	95.9	2.70	0.51	63	7	17.6
Carmel town, Putnam County	10 847	3.16	0.44	744	1 242	93.8	2.25	0.54	531	73	30.1
Carmel Hamlet CDP, Putnam County	1 975	3.00	0.42	128	267	94.4	2.00	0.52	168	9	33.0
Caroga town, Fulton County	579	2.41	0.42	40	78	90.8	2.19	0.50	24	-	5.2
Caroline town, Tompkins County	1 162	2.63	0.38	62	66	86.7	1.90	0.42	137	53	17.0
Carroll town, Chautauqua County	1 367	2.77	0.44	60	231	84.9	1.91	0.43	33	8	25.1
Carrollton town, Cattaraugus County	553	2.64	0.44	26	80	75.0	1.87	0.39	32	4	17.1

Table 24. **Owner and Renter Household Characteristics: 2000**—Con.

[Data based on a sample (except Tables 65-68). For information on confidentiality protection, coverage, sampling error, and nonsampling error, see Appendix G.
For location of definitions, see "How to Use This Census Report"]

State County Place and County Subdivision	Occupied housing units	Owner-occupied housing units: Average household size	Owner-occupied housing units: Occupants per room	Owner-occupied housing units: Year householder moved into unit: 1999 to March 2000	Owner-occupied housing units: Year householder moved into unit: 1969 or earlier	Owner-occupied housing units: Percent 1 unit, detached or attached	Renter-occupied housing units: Average household size	Renter-occupied housing units: Occupants per room	Renter-occupied housing units: Year householder moved into unit: 1999 to March 2000	Renter-occupied housing units: Year householder moved into unit: 1969 or earlier	Renter-occupied housing units: Percent 5 or more units in structure
PLACE AND COUNTY SUBDIVISION—Con.											
Carthage village, Jefferson County	1 369	2.50	0.34	18	159	88.7	2.65	0.57	325	42	41.6
Cassadaga village, Chautauqua County	277	2.49	0.38	19	53	96.6	2.24	0.43	12	-	-
Castile village, Wyoming County	428	2.71	0.38	7	72	89.2	1.93	0.43	54	2	15.6
Castile town, Wyoming County	1 128	2.52	0.38	32	179	91.5	2.41	0.49	103	2	11.3
Castleton-on-Hudson village, Rensselaer County	615	2.72	0.42	24	88	89.3	2.05	0.48	89	-	31.1
Castorland village, Lewis County	101	3.28	0.46	14	12	91.2	1.97	0.41	7	-	15.2
Catharine town, Schuyler County	751	2.70	0.42	52	89	77.0	2.16	0.43	56	11	9.1
Catlin town, Chemung County	985	2.85	0.47	59	163	79.0	1.64	0.34	48	-	-
Cato village, Cayuga County	242	2.83	0.40	13	27	90.3	1.92	0.44	16	-	46.4
Cato town, Cayuga County	994	2.85	0.44	71	114	78.6	2.27	0.47	47	7	28.0
Caton town, Steuben County	770	2.73	0.42	52	102	80.6	2.61	0.47	24	2	3.2
Catskill village, Greene County	1 781	2.46	0.38	36	276	87.4	2.37	0.53	313	65	16.6
Catskill town, Greene County	4 780	2.49	0.40	219	623	82.6	2.18	0.50	634	87	16.7
Cattaraugus village, Cattaraugus County	435	2.64	0.35	18	71	96.3	2.08	0.45	44	8	16.3
Cattaraugus Reservation, Cattaraugus County	129	2.95	0.55	3	18	30.9	3.00	0.55	6	-	-
Cattaraugus Reservation, Chautauqua County	10	1.90	0.41	-	4	70.0	-	(X)	-	-	(X)
Cattaraugus Reservation, Erie County	703	2.92	0.55	31	72	43.6	2.65	0.49	29	6	11.6
Cayuga village, Cayuga County	204	2.60	0.40	9	44	98.8	2.26	0.46	9	2	41.9
Cayuga Heights village, Tompkins County	1 480	2.58	0.31	92	204	98.0	1.58	0.49	324	8	49.7
Cayuta town, Schuyler County	207	2.56	0.43	13	43	67.6	2.70	0.56	17	-	-
Cazenovia village, Madison County	941	2.44	0.33	40	92	97.7	1.76	0.40	152	3	46.6
Cazenovia town, Madison County	2 353	2.69	0.34	130	292	98.0	1.89	0.38	213	13	35.4
Cedarhurst village, Nassau County	2 289	2.87	0.39	86	459	84.1	2.36	0.57	167	33	53.5
Celoron village, Chautauqua County	527	2.46	0.40	31	81	98.6	2.31	0.51	71	9	21.8
Centereach CDP, Suffolk County	8 171	3.34	0.47	515	1 327	98.7	2.71	0.53	332	26	7.8
Center Moriches CDP, Suffolk County	2 315	2.93	0.44	167	268	99.1	2.29	0.54	126	23	32.7
Centerport CDP, Suffolk County	2 021	2.79	0.39	151	210	98.9	1.45	0.29	62	-	-
Centerville town, Allegany County	256	3.40	0.54	14	29	75.4	2.43	0.46	16	3	-
Central Islip CDP, Suffolk County	8 793	3.70	0.58	636	880	95.7	3.13	0.71	721	9	35.3
Central Square village, Oswego County	755	2.83	0.42	49	59	88.7	1.61	0.41	114	6	66.7
Central Valley CDP, Orange County	652	3.00	0.39	39	80	100.0	2.38	0.59	54	-	29.1
Centre Island village, Nassau County	174	2.56	0.32	4	28	100.0	2.55	0.36	15	-	11.9
Champion town, Jefferson County	1 684	2.74	0.43	61	236	79.8	2.36	0.51	195	14	31.3
Champlain village, Clinton County	528	2.37	0.37	9	107	81.1	2.08	0.46	82	6	16.7
Champlain town, Clinton County	2 386	2.57	0.41	83	320	79.2	2.00	0.44	241	28	27.6
Chappaqua CDP, Westchester County	3 079	3.12	0.38	228	370	96.6	2.26	0.47	59	10	14.9
Charleston town, Montgomery County	474	2.68	0.43	31	43	69.4	3.03	0.54	16	-	-
Charlotte town, Chautauqua County	612	2.73	0.43	54	92	69.6	2.54	0.58	38	5	29.6
Charlton town, Saratoga County	1 429	2.78	0.38	78	302	99.6	1.75	0.33	6	-	-
Chateaugay village, Franklin County	337	2.56	0.37	12	52	88.5	1.94	0.44	36	11	19.4
Chateaugay town, Franklin County	714	2.47	0.39	29	125	83.9	2.40	0.49	64	15	11.3
Chatham village, Columbia County	741	2.81	0.39	17	107	84.0	1.74	0.41	106	3	24.6
Chatham town, Columbia County	1 762	2.57	0.37	104	221	85.2	1.88	0.38	116	14	1.5
Chaumont village, Jefferson County	227	2.58	0.39	6	34	90.8	1.88	0.41	11	2	32.8
Chautauqua town, Chautauqua County	1 888	2.45	0.38	87	227	84.4	1.93	0.44	134	16	26.7
Chazy town, Clinton County	1 566	2.64	0.42	51	242	79.4	2.64	0.56	123	18	4.1
Cheektowaga CDP, Erie County	34 182	2.48	0.41	1 097	7 323	85.8	1.89	0.43	3 098	339	28.3
Cheektowaga town, Erie County	40 045	2.48	0.41	1 227	8 986	86.1	1.94	0.44	3 496	390	26.9
Chemung town, Chemung County	969	2.71	0.43	72	181	72.8	2.74	0.52	63	-	3.7
Chenango town, Broome County	4 519	2.62	0.39	250	968	93.4	2.10	0.47	337	26	23.5
Cherry Creek village, Chautauqua County	202	2.47	0.36	14	32	84.2	3.09	0.53	15	-	-
Cherry Creek town, Chautauqua County	407	2.81	0.41	22	55	83.9	2.86	0.48	24	-	-
Cherry Valley village, Otsego County	243	2.62	0.36	13	38	90.4	2.25	0.46	22	2	15.4
Cherry Valley town, Otsego County	471	2.75	0.39	22	63	92.1	2.46	0.48	27	2	11.2
Chester village, Orange County	1 419	2.66	0.44	88	108	81.9	2.30	0.53	228	6	41.0
Chester town, Orange County	3 848	3.08	0.43	410	283	92.0	2.30	0.50	279	16	33.9
Chester town, Warren County	1 280	2.50	0.42	71	145	87.4	2.13	0.49	68	5	4.6
Chesterfield town, Essex County	948	2.51	0.40	54	118	79.8	2.58	0.52	68	8	9.0
Chestnut Ridge village, Rockland County	2 517	2.94	0.38	201	413	98.1	2.39	0.55	96	-	21.2
Chili town, Monroe County	10 148	2.86	0.42	607	1 415	97.4	1.93	0.44	697	40	62.7
Chittenango village, Madison County	1 855	2.89	0.45	84	172	92.8	1.91	0.46	201	8	42.2
Churchville village, Monroe County	720	2.66	0.42	71	57	95.9	2.13	0.60	25	-	25.3
Cicero town, Onondaga County	10 538	2.76	0.41	736	1 450	98.2	2.21	0.51	673	73	42.4
Cincinnatus town, Cortland County	418	2.52	0.37	12	80	76.9	2.24	0.38	38	2	2.2
Clare town, St. Lawrence County	47	2.51	0.40	7	10	79.5	2.38	0.45	4	-	-
Clarence town, Erie County	9 154	2.95	0.39	781	1 224	95.3	1.72	0.36	416	20	21.0
Clarence Center CDP, Erie County	623	2.69	0.37	66	105	93.7	2.00	0.39	17	-	-
Clarendon town, Orleans County	1 230	2.77	0.43	127	154	72.1	2.35	0.47	24	-	-
Clark Mills CDP, Oneida County	619	2.35	0.40	27	89	35.0	1.97	0.45	67	6	22.9
Clarkson town, Monroe County	2 034	3.12	0.46	107	110	90.3	1.73	0.41	115	-	28.2
Clarkstown town, Rockland County	27 697	3.02	0.41	1 964	3 385	91.9	2.32	0.57	1 377	95	39.2
Clarksville town, Allegany County	446	2.43	0.41	32	64	76.5	2.11	0.38	26	5	-
Claverack town, Columbia County	2 485	2.49	0.38	107	345	82.0	2.32	0.47	198	37	13.6
Claverack-Red Mills CDP, Columbia County	455	2.34	0.33	9	71	97.4	1.88	0.39	35	-	10.6
Clay town, Onondaga County	22 294	2.83	0.41	1 331	1 899	96.1	2.08	0.48	2 546	55	72.4
Clayton village, Jefferson County	856	2.23	0.33	28	143	92.7	2.31	0.50	151	4	29.4
Clayton town, Jefferson County	1 941	2.56	0.39	84	226	87.4	2.50	0.50	231	4	20.1
Clayville village, Oneida County	169	2.79	0.40	7	41	82.1	2.35	0.53	23	2	3.8
Clermont town, Columbia County	593	2.95	0.46	40	70	81.1	2.52	0.54	39	2	6.3
Cleveland village, Oswego County	279	2.63	0.38	13	68	86.1	3.10	0.63	13	-	2.0
Clifton town, St. Lawrence County	317	2.33	0.38	23	59	94.8	2.78	0.49	2	6	-
Clifton Park town, Saratoga County	12 581	2.87	0.37	1 002	979	98.2	1.71	0.41	1 418	10	69.3
Clifton Springs village, Ontario County	869	2.84	0.39	30	104	91.6	1.61	0.45	158	4	60.2
Clinton town, Clinton County	273	3.02	0.49	20	56	68.2	1.62	0.31	13	8	20.8
Clinton town, Dutchess County	1 502	2.65	0.38	87	98	96.7	2.52	0.46	83	16	2.7
Clinton village, Oneida County	921	2.47	0.33	36	104	93.5	1.64	0.42	131	5	57.6
Clintondale CDP, Ulster County	520	3.15	0.49	33	64	79.3	2.11	0.50	32	6	9.2
Clyde village, Wayne County	859	2.86	0.39	68	140	95.9	2.07	0.46	65	12	16.0

Table 24. **Owner and Renter Household Characteristics: 2000**—Con.

[Data based on a sample (except Tables 65-68). For information on confidentiality protection, coverage, sampling error, and nonsampling error, see Appendix G.
For location of definitions, see "How to Use This Census Report"]

State County Place and County Subdivision	Occupied housing units	Owner-occupied housing units: Average household size	Occupants per room	Year householder moved into unit: 1999 to March 2000	1969 or earlier	Percent 1 unit, detached or attached	Renter-occupied housing units: Average household size	Occupants per room	Year householder moved into unit: 1999 to March 2000	1969 or earlier	Percent 5 or more units in structure
PLACE AND COUNTY SUBDIVISION—Con.											
Clymer town, Chautauqua County	511	3.25	0.45	26	93	89.6	2.22	0.41	21	7	13.3
Cobleskill village, Schoharie County	1 522	2.42	0.34	-	129	85.8	1.91	0.46	317	7	30.2
Cobleskill town, Schoharie County	2 270	2.44	0.35	57	170	83.8	1.98	0.46	357	23	26.7
Cochecton town, Sullivan County	555	2.35	0.40	30	74	85.2	2.52	0.46	27	-	13.5
Coeymans CDP, Albany County	377	2.90	0.45	7	41	92.1	1.75	0.39	75	-	32.5
Coeymans town, Albany County	3 121	2.85	0.45	163	356	79.1	2.04	0.45	325	6	33.7
Cohocton village, Steuben County	316	2.77	0.37	30	63	89.6	2.29	0.45	42	2	9.1
Cohocton town, Steuben County	972	2.76	0.39	67	195	83.0	2.35	0.49	86	6	3.9
Cohoes city, Albany County	6 932	2.41	0.38	120	942	63.9	2.03	0.44	1 204	209	33.6
Colchester town, Delaware County	837	2.35	0.39	43	119	74.8	2.22	0.42	46	13	4.2
Cold Brook village, Herkimer County	133	2.49	0.39	8	26	89.3	3.13	0.59	16	2	-
Colden town, Erie County	1 262	2.81	0.43	67	229	98.3	1.55	0.32	39	25	12.1
Coldspring town, Cattaraugus County	279	2.77	0.45	20	31	77.9	2.58	0.47	12	-	-
Cold Spring village, Putnam County	910	2.46	0.39	42	120	81.6	1.76	0.47	111	40	29.4
Cold Spring Harbor CDP, Suffolk County	1 753	2.99	0.39	107	302	98.1	1.64	0.31	64	8	3.6
Colesville town, Broome County	1 944	2.86	0.46	153	280	70.5	2.39	0.44	72	8	-
Collins town, Erie County	1 753	2.64	0.40	72	336	84.9	2.04	0.42	95	12	17.6
Colonie village, Albany County	3 174	2.58	0.39	102	677	94.4	2.05	0.42	128	16	30.1
Colonie town, Albany County	30 980	2.65	0.39	1 436	5 087	94.7	1.86	0.44	2 681	190	51.5
Colton town, St. Lawrence County	605	2.45	0.40	39	92	84.6	2.09	0.45	32	4	9.3
Columbia town, Herkimer County	579	2.80	0.43	23	97	76.5	2.63	0.45	29	13	-
Columbus town, Chenango County	351	2.71	0.44	19	34	67.3	2.51	0.47	20	3	11.1
Commack CDP, Suffolk County	11 712	3.11	0.41	521	2 839	99.5	2.34	0.50	183	27	36.8
Concord town, Erie County	3 265	2.71	0.41	130	559	89.2	2.08	0.47	308	21	25.7
Conesus town, Livingston County	850	2.75	0.44	65	57	84.2	1.88	0.38	39	16	-
Conesville town, Schoharie County	296	2.40	0.39	29	57	80.7	2.24	0.42	8	3	-
Conewango town, Cattaraugus County	510	3.34	0.50	26	66	86.6	3.23	0.63	37	2	10.4
Congers CDP, Rockland County	2 725	3.09	0.41	162	362	95.9	2.65	0.61	124	20	20.0
Conklin town, Broome County	2 249	2.72	0.44	145	418	78.7	2.22	0.47	114	17	10.0
Conquest town, Cayuga County	665	2.88	0.46	55	66	65.8	2.97	0.55	27	-	-
Constable town, Franklin County	533	2.82	0.47	27	77	70.9	2.05	0.44	32	7	14.4
Constableville village, Lewis County	120	2.82	0.42	2	28	84.0	1.81	0.37	11	-	11.5
Constantia CDP, Oswego County	421	2.58	0.44	27	35	72.1	3.33	0.76	41	-	6.3
Constantia town, Oswego County	1 893	2.63	0.43	96	252	76.9	3.25	0.68	97	-	2.6
Cooperstown village, Otsego County	915	2.26	0.30	37	115	90.3	1.74	0.41	188	5	18.5
Copake town, Columbia County	1 280	2.40	0.39	80	125	94.0	2.61	0.52	81	10	1.6
Copake Lake CDP, Columbia County	293	2.70	0.42	19	21	94.7	2.89	0.57	15	5	-
Copenhagen village, Lewis County	317	3.00	0.40	7	23	89.0	2.42	0.52	64	-	11.8
Copiague CDP, Suffolk County	7 210	3.01	0.47	415	1 000	90.6	3.12	0.70	490	41	7.7
Coram CDP, Suffolk County	12 551	3.01	0.45	925	353	93.0	2.18	0.54	1 383	37	61.2
Corfu village, Genesee County	305	3.20	0.47	19	36	80.0	1.56	0.35	49	-	29.1
Corinth village, Saratoga County	1 024	2.49	0.39	50	157	86.1	2.30	0.53	167	7	21.1
Corinth town, Saratoga County	2 331	2.66	0.43	130	377	75.7	2.27	0.50	218	39	14.5
Corning city, Steuben County	4 996	2.47	0.36	221	758	91.9	1.79	0.42	968	43	30.3
Corning town, Steuben County	2 491	2.57	0.40	162	409	89.3	2.57	0.52	222	12	1.7
Cornwall town, Orange County	4 630	2.87	0.41	288	504	92.9	2.11	0.51	561	30	35.7
Cornwall on Hudson village, Orange County	1 183	2.82	0.41	53	172	96.4	1.92	0.45	96	8	33.9
Cortland city, Cortland County	6 922	2.49	0.36	233	603	90.1	2.12	0.48	2 011	71	38.4
Cortlandt town, Westchester County	13 517	2.95	0.43	865	1 869	94.0	2.07	0.55	733	60	41.8
Cortlandville town, Cortland County	3 166	2.55	0.37	215	412	88.3	2.35	0.49	378	29	43.6
Cortland West CDP, Cortland County	513	2.64	0.36	59	34	97.8	2.80	0.65	11	-	10.2
Country Knolls CDP, Saratoga County	729	2.87	0.32	65	131	100.0	4.68	0.54	6	-	-
Cove Neck village, Nassau County	95	2.65	0.30	5	12	100.0	3.55	0.63	2	-	-
Coventry town, Chenango County	585	2.98	0.47	47	60	64.3	2.45	0.48	18	2	-
Covert town, Seneca County	892	2.55	0.39	47	96	85.3	2.00	0.39	67	4	6.1
Covington town, Wyoming County	478	2.91	0.43	40	57	72.4	2.53	0.45	15	8	15.5
Coxsackie village, Greene County	1 188	2.57	0.38	31	148	91.3	2.07	0.51	157	13	35.9
Coxsackie town, Greene County	2 422	2.67	0.41	108	279	82.5	1.96	0.46	284	23	24.2
Cragsmoor CDP, Ulster County	189	2.42	0.39	5	37	100.0	3.00	0.58	-	-	-
Crawford town, Orange County	2 707	3.23	0.48	196	157	92.7	1.82	0.39	148	18	17.5
Croghan village, Lewis County	288	2.70	0.36	13	51	89.2	1.98	0.45	35	-	42.9
Croghan town, Lewis County	1 131	2.95	0.43	58	173	86.3	2.46	0.51	57	3	18.5
Crompond CDP, Westchester County	594	3.18	0.41	62	52	97.1	2.54	0.57	21	-	37.2
Croton-on-Hudson village, Westchester County	2 798	2.79	0.41	222	332	94.6	2.20	0.58	119	5	36.5
Crown Heights CDP, Dutchess County	1 019	3.01	0.43	91	177	95.4	2.56	0.58	45	-	62.4
Crown Point town, Essex County	797	2.59	0.41	27	107	78.5	2.82	0.54	76	9	2.3
Crugers CDP, Westchester County	846	3.12	0.43	27	59	90.3	1.18	0.46	115	11	83.5
Cuba village, Allegany County	642	2.65	0.36	29	90	91.9	2.17	0.46	97	16	34.1
Cuba town, Allegany County	1 348	2.47	0.37	87	143	84.0	2.36	0.47	131	16	28.4
Cumberland Head CDP, Clinton County	612	2.45	0.38	14	75	98.6	2.39	0.47	46	-	14.1
Cutchogue CDP, Suffolk County	1 115	2.34	0.35	54	126	100.0	2.92	0.54	47	12	4.0
Cuyler town, Cortland County	359	2.91	0.45	24	52	62.1	2.79	0.57	18	3	3.3
Danby town, Tompkins County	1 191	2.61	0.38	59	107	93.2	2.35	0.52	95	-	9.2
Dannemora village, Clinton County	469	2.58	0.41	14	84	91.9	2.70	0.49	62	9	18.2
Dannemora town, Clinton County	850	2.42	0.40	46	181	87.4	2.57	0.49	92	9	23.4
Dansville village, Livingston County	1 912	2.50	0.35	96	261	96.0	2.48	0.57	320	26	36.6
Dansville town, Steuben County	735	2.73	0.44	51	97	70.9	2.46	0.47	50	11	-
Danube town, Herkimer County	401	2.87	0.45	18	57	70.3	2.13	0.38	35	-	-
Darien town, Genesee County	1 057	3.00	0.45	59	121	95.4	2.10	0.39	63	6	9.9
Davenport town, Delaware County	1 132	2.57	0.41	57	119	65.2	2.02	0.41	95	4	5.4
Day town, Saratoga County	376	2.35	0.41	15	46	80.0	3.00	0.56	15	-	-
Dayton town, Cattaraugus County	743	2.53	0.38	39	128	81.6	2.81	0.49	50	12	14.6
Decatur town, Otsego County	158	2.43	0.39	14	22	84.0	2.88	0.46	-	4	-
Deerfield town, Oneida County	1 449	2.76	0.42	101	335	95.3	1.69	0.31	37	-	-
Deerpark town, Orange County	2 906	2.71	0.47	122	409	74.3	2.64	0.54	179	22	7.6
Deer Park CDP, Suffolk County	9 498	3.11	0.44	486	2 477	96.2	2.36	0.56	457	56	28.6
Deferiet village, Jefferson County	131	2.27	0.37	7	34	97.9	3.57	0.69	22	4	10.8
De Kalb town, St. Lawrence County	797	2.69	0.39	33	100	84.0	3.14	0.54	62	9	1.3

Table 24. **Owner and Renter Household Characteristics: 2000**—Con.

[Data based on a sample (except Tables 65-68). For information on confidentiality protection, coverage, sampling error, and nonsampling error, see Appendix G.
For location of definitions, see "How to Use This Census Report"]

State County Place and County Subdivision	Occupied housing units	Owner-occupied housing units: Average household size	Occupants per room	Year householder moved into unit: 1999 to March 2000	1969 or earlier	Percent 1 unit, detached or attached	Renter-occupied housing units: Average household size	Occupants per room	Year householder moved into unit: 1999 to March 2000	1969 or earlier	Percent 5 or more units in structure
PLACE AND COUNTY SUBDIVISION—Con.											
Delanson village, Schenectady County	158	2.82	0.40	4	28	95.4	1.66	0.33	24	-	-
Delaware town, Sullivan County	955	2.56	0.40	45	176	88.7	2.16	0.44	87	12	5.2
Delevan village, Cattaraugus County	435	2.80	0.42	14	41	83.8	2.04	0.45	56	4	26.8
Delhi village, Delaware County	713	2.44	0.33	28	86	89.1	1.85	0.40	142	7	26.8
Delhi town, Delaware County	1 493	2.45	0.36	94	174	86.0	1.91	0.42	207	7	21.3
Delmar CDP, Albany County	3 360	2.57	0.35	172	517	97.7	1.96	0.43	195	16	8.1
Denmark town, Lewis County	963	3.00	0.43	60	102	85.9	2.40	0.48	113	5	8.3
Denning town, Ulster County	215	2.32	0.39	8	36	88.4	1.88	0.39	19	-	-
Depauville CDP, Jefferson County	182	2.70	0.36	10	16	91.3	2.80	0.52	17	-	-
Depew village, Erie County	6 835	2.53	0.41	149	1 695	87.2	2.14	0.46	560	78	16.0
De Peyster town, St. Lawrence County	267	3.55	0.55	22	36	77.1	3.18	0.52	7	5	5.0
Deposit village	719	2.40	0.33	26	119	84.0	2.22	0.48	122	10	31.4
Broome County (part)	346	2.26	0.30	14	65	89.4	2.73	0.51	57	2	14.4
Delaware County (part)	373	2.54	0.37	12	54	78.1	1.88	0.46	65	8	42.9
Deposit town, Delaware County	708	2.50	0.38	38	106	79.1	2.17	0.50	93	8	32.0
Dering Harbor village, Suffolk County	6	2.00	0.22	-	-	100.0	2.50	0.25	-	-	-
DeRuyter village, Madison County	204	2.40	0.32	-	49	90.6	1.90	0.51	24	-	48.1
DeRuyter town, Madison County	583	2.52	0.39	30	112	78.6	2.37	0.51	40	5	31.5
De Witt town, Onondaga County	10 068	2.50	0.36	493	1 805	91.2	1.98	0.48	908	111	53.1
Dexter village, Jefferson County	421	2.68	0.39	20	67	90.6	2.45	0.54	35	3	19.4
Diana town, Lewis County	651	2.66	0.42	31	126	86.9	2.15	0.45	36	-	-
Dickinson town, Broome County	1 980	2.42	0.38	94	368	90.8	1.87	0.40	126	40	24.3
Dickinson town, Franklin County	291	2.60	0.42	18	52	85.9	2.28	0.40	5	9	-
Dix town, Schuyler County	1 643	2.45	0.36	45	237	80.5	2.45	0.52	163	8	15.8
Dix Hills CDP, Suffolk County	7 961	3.27	0.39	494	1 124	98.9	2.76	0.47	49	27	-
Dobbs Ferry village, Westchester County	3 792	2.99	0.44	168	398	77.1	1.93	0.50	379	22	45.9
Dolgeville village	919	2.45	0.35	39	155	90.5	2.21	0.43	126	19	15.5
Fulton County (part)	51	2.12	0.30	-	10	81.8	2.44	0.43	3	-	-
Herkimer County (part)	868	2.47	0.35	39	145	91.0	2.19	0.44	123	19	16.3
Dover town, Dutchess County	3 035	3.00	0.50	209	291	72.8	2.06	0.50	288	30	15.7
Dover Plains CDP, Dutchess County	809	2.44	0.45	45	114	52.6	1.83	0.49	129	14	27.2
Dresden town, Washington County	281	2.30	0.38	15	28	78.3	2.65	0.54	24	5	-
Dresden village, Yates County	128	2.37	0.33	2	31	93.8	3.23	0.74	11	2	19.4
Dryden village, Tompkins County	764	2.79	0.39	35	64	96.8	1.69	0.44	126	-	41.2
Dryden town, Tompkins County	5 492	2.65	0.40	319	447	77.0	1.99	0.48	856	-	25.0
Duane town, Franklin County	65	2.18	0.39	5	5	93.5	1.00	0.20	-	3	-
Duane Lake CDP, Schenectady County	118	2.86	0.44	26	9	100.0	0.60	0.06	-	-	-
Duanesburg CDP, Schenectady County	158	2.53	0.40	-	14	100.0	1.49	0.29	29	-	-
Duanesburg town, Schenectady County	2 141	2.82	0.41	149	242	97.1	1.92	0.35	74	22	7.9
Dundee village, Yates County	659	2.82	0.40	28	92	84.8	1.98	0.51	118	19	52.2
Dunkirk city, Chautauqua County	5 477	2.29	0.34	207	1 163	90.5	2.49	0.53	838	72	18.6
Dunkirk town, Chautauqua County	520	2.30	0.37	35	128	81.9	2.06	0.40	31	14	9.5
Durham town, Greene County	1 046	2.39	0.38	50	93	79.6	2.62	0.52	50	10	7.1
Eagle town, Wyoming County	415	2.95	0.45	16	49	83.6	2.34	0.41	30	8	-
Earlville village	289	2.53	0.36	16	53	86.7	2.75	0.52	28	2	4.8
Chenango County (part)	118	2.21	0.34	10	25	80.4	2.52	0.45	6	-	-
Madison County (part)	171	2.78	0.38	6	28	91.5	2.86	0.57	22	2	7.1
East Atlantic Beach CDP, Nassau County	887	2.69	0.36	17	110	84.2	2.24	0.51	82	15	-
East Aurora village, Erie County	2 585	2.61	0.37	122	329	87.4	1.94	0.42	295	13	25.9
East Bloomfield town, Ontario County	1 215	3.02	0.44	68	162	91.1	1.64	0.37	88	4	35.1
Eastchester CDP, Westchester County	7 687	2.60	0.42	525	1 180	64.4	1.76	0.47	355	179	66.7
Eastchester town, Westchester County	12 626	2.64	0.41	861	1 513	62.8	2.00	0.52	997	269	65.3
East Farmingdale CDP, Suffolk County	1 707	3.47	0.51	86	244	91.0	2.05	0.50	140	12	34.2
East Fishkill town, Dutchess County	8 207	3.21	0.43	820	697	97.2	2.26	0.50	253	25	16.6
East Garden City CDP, Nassau County	283	3.36	0.47	8	38	94.3	3.72	0.66	57	-	-
East Glenville CDP, Schenectady County	2 181	2.68	0.37	86	475	99.0	1.55	0.39	67	-	23.9
East Greenbush CDP, Rensselaer County	1 550	2.73	0.37	80	121	98.6	2.07	0.49	229	9	64.6
East Greenbush town, Rensselaer County	6 081	2.67	0.39	312	862	95.5	2.01	0.47	572	27	54.8
East Hampton village, Suffolk County	634	2.00	0.28	12	150	98.9	2.20	0.39	67	16	7.4
East Hampton town, Suffolk County	8 101	2.36	0.38	474	943	94.5	2.63	0.59	637	39	16.8
East Hampton North CDP, Suffolk County	1 430	2.51	0.43	134	170	80.3	2.27	0.51	128	9	14.8
East Hills village, Nassau County	2 250	3.06	0.37	153	498	99.5	2.67	0.34	17	5	-
East Islip CDP, Suffolk County	4 574	3.15	0.45	293	803	96.6	2.36	0.55	168	10	47.1
East Ithaca CDP, Tompkins County	1 036	2.03	0.33	15	43	87.3	2.38	0.57	347	-	16.4
East Kingston CDP, Ulster County	121	2.11	0.35	-	57	100.0	2.26	0.45	5	-	-
East Marion CDP, Suffolk County	335	2.25	0.35	23	61	99.3	2.69	0.48	13	-	-
East Massapequa CDP, Nassau County	6 432	3.12	0.44	238	1 258	97.6	2.37	0.58	249	30	33.6
East Meadow CDP, Nassau County	12 201	3.01	0.44	609	3 012	90.8	2.48	0.53	461	89	28.2
East Moriches CDP, Suffolk County	1 508	3.06	0.47	144	202	96.3	1.89	0.35	27	-	16.7
East Nassau village, Rensselaer County	212	2.69	0.42	12	45	90.8	2.38	0.51	19	4	-
East Northport CDP, Suffolk County	6 953	3.02	0.42	410	1 361	98.5	2.22	0.49	215	53	6.1
East Norwich CDP, Nassau County	938	2.90	0.39	60	267	100.0	1.05	0.17	-	29	-
Easton town, Washington County	854	2.77	0.40	43	137	90.7	2.08	0.36	34	31	-
East Otto town, Cattaraugus County	406	2.88	0.44	24	37	83.3	2.17	0.44	31	2	31.3
East Patchogue CDP, Suffolk County	7 502	3.03	0.45	319	937	99.2	2.10	0.54	663	25	45.3
Eastport CDP, Suffolk County	550	2.74	0.45	35	86	95.2	2.11	0.54	26	-	10.5
East Quogue CDP, Suffolk County	1 661	2.53	0.40	135	186	91.4	2.67	0.54	135	-	5.2
East Randolph village, Cattaraugus County	200	2.87	0.40	14	34	93.4	2.92	0.60	26	-	8.2
East Rochester village, Monroe County	2 777	2.45	0.39	106	461	84.1	2.13	0.49	422	13	11.8
East Rochester town, Monroe County	2 777	2.45	0.39	106	461	84.1	2.13	0.49	422	13	11.8
East Rockaway village, Nassau County	3 954	2.87	0.42	174	739	73.9	1.99	0.50	268	45	31.5
East Shoreham CDP, Suffolk County	1 784	3.18	0.42	138	198	100.0	3.43	0.56	26	7	-
East Syracuse village, Onondaga County	1 393	2.40	0.35	38	260	81.6	2.18	0.53	248	48	28.8
East Williston village, Nassau County	833	2.99	0.38	63	185	98.7	3.36	0.49	3	10	10.3
Eaton town, Madison County	1 358	2.68	0.40	92	204	79.5	2.25	0.48	146	7	19.7

Table 24. **Owner and Renter Household Characteristics: 2000**—Con.

[Data based on a sample (except Tables 65-68). For information on confidentiality protection, coverage, sampling error, and nonsampling error, see Appendix G.
For location of definitions, see "How to Use This Census Report"]

State County Place and County Subdivision	Occupied housing units	Owner-occupied housing units: Average household size	Occupants per room	Year householder moved into unit: 1999 to March 2000	1969 or earlier	Percent 1 unit, detached or attached	Renter-occupied housing units: Average household size	Occupants per room	Year householder moved into unit: 1999 to March 2000	1969 or earlier	Percent 5 or more units in structure
PLACE AND COUNTY SUBDIVISION—Con.											
Eatons Neck CDP, Suffolk County	504	2.71	0.38	22	96	100.0	2.87	0.42	4	-	-
Eden CDP, Erie County	1 247	3.03	0.46	81	193	97.1	1.65	0.37	40	7	25.1
Eden town, Erie County	2 855	2.91	0.43	164	528	96.4	1.79	0.39	84	24	15.4
Edinburg town, Saratoga County	604	2.36	0.41	45	54	82.3	1.92	0.35	18	13	-
Edmeston town, Otsego County	660	2.67	0.39	47	82	73.7	2.51	0.49	46	-	17.4
Edwards village, St. Lawrence County	181	2.93	0.40	8	18	91.9	2.28	0.55	14	2	-
Edwards town, St. Lawrence County	428	2.71	0.41	17	45	86.3	2.61	0.53	29	6	-
Elba village, Genesee County	247	3.01	0.42	12	40	97.1	1.90	0.42	18	3	-
Elba town, Genesee County	853	2.85	0.42	48	131	91.9	2.72	0.46	45	13	-
Elbridge village, Onondaga County	432	2.63	0.37	20	108	96.8	2.36	0.52	45	2	21.6
Elbridge town, Onondaga County	2 322	2.76	0.42	235	338	81.5	1.98	0.42	142	20	24.8
Elizabethtown town, Essex County	503	2.56	0.41	20	59	93.9	1.78	0.38	57	5	18.9
Ellenburg town, Clinton County	700	2.66	0.43	45	108	81.0	2.05	0.43	43	4	24.4
Ellenville village, Ulster County	1 554	2.66	0.40	27	170	80.1	2.63	0.62	345	-	25.8
Ellery town, Chautauqua County	1 861	2.51	0.39	153	232	83.7	1.92	0.41	80	11	16.7
Ellicott town, Chautauqua County	3 818	2.51	0.39	184	707	92.6	1.99	0.43	320	62	28.8
Ellicottville village, Cattaraugus County	236	2.00	0.27	9	61	85.0	2.05	0.47	37	5	12.0
Ellicottville town, Cattaraugus County	768	2.27	0.35	47	120	82.1	2.04	0.47	77	7	24.6
Ellington town, Chautauqua County	569	2.97	0.46	37	81	75.6	2.28	0.40	15	8	-
Ellisburg village, Jefferson County	86	2.48	0.35	-	16	95.5	3.55	0.65	8	1	-
Ellisburg town, Jefferson County	1 257	2.66	0.40	67	183	77.4	3.46	0.60	63	17	4.3
Elma town, Erie County	4 186	2.79	0.40	248	909	96.6	1.96	0.38	90	75	1.7
Elma Center CDP, Erie County	963	2.65	0.38	81	232	96.8	1.67	0.40	39	12	6.9
Elmira city, Chemung County	11 475	2.52	0.37	435	1 533	89.2	2.23	0.49	2 354	121	28.8
Elmira town, Chemung County	3 023	2.49	0.35	170	682	98.0	1.84	0.36	122	-	31.2
Elmira Heights village, Chemung County	1 864	2.46	0.37	25	336	90.6	1.78	0.42	318	14	34.4
Elmont CDP, Nassau County	9 902	3.51	0.54	601	1 950	92.9	2.49	0.57	440	11	8.0
Elmsford village, Westchester County	1 666	3.13	0.46	94	184	89.2	2.41	0.66	318	44	41.9
Elwood CDP, Suffolk County	3 427	3.16	0.41	192	832	99.3	2.63	0.48	46	5	-
Endicott village, Broome County	5 996	2.23	0.34	186	918	80.4	2.00	0.47	1 458	56	31.3
Endwell CDP, Broome County	5 187	2.37	0.34	215	1 149	96.2	1.94	0.46	563	19	26.3
Enfield town, Tompkins County	1 343	2.70	0.44	71	140	62.9	2.32	0.52	170	6	11.4
Ephratah town, Fulton County	628	2.66	0.43	45	117	71.8	2.58	0.48	17	5	-
Erin town, Chemung County	760	2.78	0.46	54	106	70.8	2.29	0.47	26	-	1.5
Erwin town, Steuben County	2 977	2.68	0.39	179	337	89.1	1.67	0.40	323	4	61.5
Esopus town, Ulster County	3 439	2.55	0.40	197	470	86.5	2.18	0.49	268	9	15.7
Esperance village, Schoharie County	148	2.71	0.41	2	20	86.6	2.17	0.48	6	-	-
Esperance town, Schoharie County	776	2.71	0.43	34	90	74.3	2.29	0.50	51	-	9.4
Essex town, Essex County	306	2.40	0.37	15	61	86.8	2.23	0.43	6	2	-
Evans town, Erie County	6 639	2.70	0.42	338	954	90.0	2.33	0.48	391	52	16.7
Evans Mills village, Jefferson County	253	2.74	0.38	4	47	95.3	1.87	0.43	34	2	24.3
Exeter town, Otsego County	373	2.50	0.38	20	48	79.7	2.92	0.51	6	6	-
Fabius village, Onondaga County	130	2.99	0.38	2	29	97.9	2.76	0.54	7	-	-
Fabius town, Onondaga County	686	2.93	0.40	29	98	96.4	2.59	0.44	31	9	3.2
Fairfield town, Herkimer County	566	2.93	0.44	35	88	78.2	2.22	0.39	19	21	10.1
Fair Haven village, Cayuga County	396	2.34	0.37	20	52	90.4	1.91	0.40	32	-	28.8
Fairmount CDP, Onondaga County	4 388	2.65	0.39	264	1 091	99.5	1.74	0.39	305	32	72.6
Fairport village, Monroe County	2 365	2.82	0.41	135	281	93.3	1.44	0.33	290	26	17.4
Fairview CDP, Dutchess County	1 938	2.63	0.43	113	360	87.2	2.50	0.58	119	14	32.5
Fairview CDP, Westchester County	957	2.87	0.48	47	82	78.6	3.27	0.80	38	17	43.6
Falconer village, Chautauqua County	1 108	2.53	0.39	52	165	80.3	1.86	0.42	115	23	25.2
Fallsburg town, Sullivan County	3 770	2.58	0.42	181	369	75.0	2.63	0.61	558	35	23.0
Farmersville town, Cattaraugus County	390	2.64	0.43	14	59	73.0	2.70	0.48	24	3	-
Farmingdale village, Nassau County	3 217	2.74	0.43	182	341	77.0	2.28	0.63	333	14	48.7
Farmington town, Ontario County	3 870	2.85	0.43	272	122	84.6	2.31	0.51	375	-	49.4
Farmingville CDP, Suffolk County	5 052	3.42	0.49	275	563	98.3	2.44	0.52	333	18	24.0
Farnham village, Erie County	115	3.01	0.47	-	14	91.1	2.33	0.46	13	3	-
Fayette town, Seneca County	1 367	2.73	0.40	100	194	84.9	2.23	0.43	97	7	9.1
Fayetteville village, Onondaga County	1 893	2.40	0.34	101	224	96.9	1.73	0.42	152	-	33.9
Fenner town, Madison County	615	2.70	0.41	47	58	79.4	2.89	0.57	21	5	-
Fenton town, Broome County	2 763	2.48	0.40	184	479	78.0	2.42	0.50	136	21	1.1
Fine town, St. Lawrence County	671	2.40	0.40	29	119	87.1	2.16	0.43	46	3	19.3
Fire Island CDP, Suffolk County	143	2.09	0.38	13	15	98.3	1.89	0.41	6	-	-
Firthcliffe CDP, Orange County	1 994	2.79	0.42	110	182	89.3	2.06	0.50	391	1	42.4
Fishers Island CDP, Suffolk County	132	1.89	0.27	3	13	100.0	2.17	0.40	23	2	7.1
Fishkill village, Dutchess County	964	2.23	0.39	38	76	76.0	1.48	0.45	162	27	49.3
Fishkill town, Dutchess County	6 875	2.56	0.41	353	743	84.1	1.90	0.50	933	27	59.7
Flanders CDP, Suffolk County	1 245	2.81	0.49	53	72	100.0	3.02	0.64	99	-	4.1
Fleischmanns village, Delaware County	145	1.72	0.26	6	21	90.2	4.14	0.98	13	5	37.2
Fleming town, Cayuga County	1 041	2.66	0.39	80	158	90.3	1.58	0.30	44	8	-
Floral Park village, Nassau County	5 790	2.96	0.42	229	1 091	88.6	1.99	0.50	178	72	23.2
Florence town, Oneida County	367	2.96	0.49	33	39	59.9	2.91	0.56	14	3	-
Florida town, Montgomery County	1 054	2.72	0.43	57	181	82.7	1.63	0.30	19	5	6.4
Florida village, Orange County	953	2.90	0.45	62	126	97.7	1.90	0.41	42	-	11.3
Flower Hill village, Nassau County	1 477	3.07	0.38	86	212	99.5	2.59	0.60	47	6	73.7
Floyd town, Oneida County	1 396	2.78	0.44	59	307	80.2	2.85	0.60	63	-	14.8
Fonda village, Montgomery County	349	2.33	0.35	7	62	69.8	2.25	0.49	55	10	26.0
Forestburgh town, Sullivan County	326	2.52	0.36	4	32	93.9	2.56	0.45	17	-	-
Forest Home CDP, Tompkins County	450	3.15	0.44	5	6	91.7	2.09	0.70	182	-	79.4
Forestport town, Oneida County	736	2.32	0.39	58	75	82.1	2.13	0.42	23	11	-
Forestville village, Chautauqua County	304	2.47	0.34	10	67	90.7	2.58	0.49	37	7	-
Fort Ann village, Washington County	185	2.75	0.39	8	39	91.2	2.10	0.47	12	-	-
Fort Ann town, Washington County	1 386	2.74	0.43	80	139	90.6	2.29	0.48	93	5	-
Fort Covington town, Franklin County	622	2.73	0.42	37	112	82.3	2.31	0.45	23	11	14.0
Fort Drum CDP, Jefferson County	2 253	3.05	0.74	5	-	23.8	3.34	0.64	1 048	-	9.6
Fort Edward village, Washington County	1 267	2.77	0.42	49	179	93.9	1.62	0.37	225	11	14.5
Fort Edward town, Washington County	2 248	2.90	0.44	85	410	92.5	1.74	0.38	306	34	12.7
Fort Johnson village, Montgomery County	199	2.48	0.38	10	64	88.7	2.68	0.44	8	-	-

Table 24. **Owner and Renter Household Characteristics: 2000**—Con.

[Data based on a sample (except Tables 65-68). For information on confidentiality protection, coverage, sampling error, and nonsampling error, see Appendix G.
For location of definitions, see "How to Use This Census Report"]

State County Place and County Subdivision	Occupied housing units	Owner-occupied housing units: Average household size	Occupants per room	Year householder moved into unit: 1999 to March 2000	1969 or earlier	Percent 1 unit, detached or attached	Renter-occupied housing units: Average household size	Occupants per room	Year householder moved into unit: 1999 to March 2000	1969 or earlier	Percent 5 or more units in structure
PLACE AND COUNTY SUBDIVISION—Con.											
Fort Montgomery CDP, Orange County	536	2.70	0.46	38	37	75.1	1.97	0.40	26	-	7.4
Fort Plain village, Montgomery County	964	1.89	0.28	47	173	82.2	2.99	0.59	138	18	21.3
Fort Salonga CDP, Suffolk County	3 244	3.04	0.38	226	467	99.4	2.11	0.39	78	-	6.4
Fowler town, St. Lawrence County	803	2.73	0.43	37	89	77.3	2.73	0.52	28	2	9.2
Frankfort village, Herkimer County	1 083	2.40	0.35	15	277	87.6	2.25	0.44	146	12	20.2
Frankfort town, Herkimer County	2 997	2.64	0.41	157	660	84.6	2.04	0.42	263	20	25.0
Franklin village, Delaware County	162	2.74	0.35	8	29	83.0	2.10	0.44	25	3	4.8
Franklin town, Delaware County	1 026	2.62	0.38	70	125	84.8	2.21	0.43	65	8	2.8
Franklin town, Franklin County	473	2.55	0.44	37	43	87.2	2.26	0.52	39	-	-
Franklin Square CDP, Nassau County	10 187	3.05	0.44	367	2 628	94.0	2.11	0.46	368	85	11.4
Franklinville village, Cattaraugus County	696	2.73	0.37	27	131	93.4	2.54	0.51	83	7	22.6
Franklinville town, Cattaraugus County	1 230	2.62	0.40	58	185	79.7	2.68	0.54	112	11	18.6
Fredonia village, Chautauqua County	3 652	2.55	0.36	205	409	92.8	2.11	0.46	832	23	34.3
Freedom town, Cattaraugus County	867	2.90	0.47	57	103	67.3	2.58	0.48	41	-	-
Freeport village, Nassau County	13 504	3.15	0.47	774	1 393	87.2	3.28	0.92	813	102	63.4
Freetown town, Cortland County	276	3.03	0.49	10	22	65.5	2.54	0.45	20	-	-
Freeville village, Tompkins County	209	2.75	0.41	8	18	94.7	1.72	0.40	39	-	36.5
Fremont town, Steuben County	395	2.45	0.38	30	60	79.2	2.40	0.41	20	4	-
Fremont town, Sullivan County	563	2.31	0.36	20	58	83.4	3.03	0.59	30	-	-
French Creek town, Chautauqua County	332	2.72	0.42	20	38	78.9	2.82	0.45	19	8	-
Frewsburg CDP, Chautauqua County	751	2.79	0.44	6	153	96.8	1.94	0.46	33	-	27.5
Friendship CDP, Allegany County	458	2.59	0.37	32	55	82.5	2.38	0.43	95	-	22.5
Friendship town, Allegany County	760	2.79	0.42	74	97	77.9	2.27	0.41	115	13	18.4
Fulton city, Oswego County	4 923	2.55	0.38	150	833	91.2	2.20	0.48	862	30	31.0
Fulton town, Schoharie County	498	2.55	0.38	47	59	89.1	2.34	0.43	13	8	-
Fultonville village, Montgomery County	281	2.72	0.41	15	39	83.2	1.94	0.42	27	-	4.7
Gaines town, Orleans County	1 510	2.48	0.41	80	146	63.1	2.64	0.60	95	-	60.0
Gainesville village, Wyoming County	111	3.01	0.40	2	14	89.3	1.94	0.45	12	-	-
Gainesville town, Wyoming County	873	2.80	0.43	34	121	78.2	2.14	0.44	61	8	22.3
Galen town, Wayne County	1 644	2.85	0.42	122	280	87.7	2.08	0.44	87	12	14.0
Galeville CDP, Onondaga County	2 057	2.36	0.40	90	558	97.3	1.70	0.41	280	31	55.9
Gallatin town, Columbia County	609	2.61	0.43	27	40	93.0	1.77	0.35	40	9	-
Galway village, Saratoga County	82	2.65	0.36	3	13	86.8	2.36	0.50	5	-	-
Galway town, Saratoga County	1 387	2.64	0.40	52	180	92.3	2.25	0.48	81	12	3.5
Gang Mills CDP, Steuben County	1 308	2.89	0.40	91	76	98.8	1.57	0.40	218	-	78.0
Garden City village, Nassau County	7 380	2.89	0.38	399	1 364	89.7	2.02	0.42	113	18	65.9
Garden City Park CDP, Nassau County	2 508	3.08	0.44	113	717	97.1	2.65	0.66	61	18	27.4
Garden City South CDP, Nassau County	1 399	2.88	0.41	106	375	98.8	2.54	0.47	48	-	-
Gardiner CDP, Ulster County	334	3.20	0.48	14	35	95.1	2.27	0.60	19	-	12.7
Gardiner town, Ulster County	1 997	2.77	0.42	100	162	92.0	2.06	0.49	187	-	15.1
Gardnertown CDP, Orange County	1 629	2.87	0.45	94	240	95.4	2.24	0.45	170	14	2.3
Gasport CDP, Niagara County	440	2.76	0.41	15	86	100.0	1.90	0.42	57	8	26.6
Gates town, Monroe County	11 735	2.66	0.43	598	1 919	98.9	1.83	0.47	889	87	45.5
Gates-North Gates CDP, Monroe County	6 202	2.67	0.45	238	1 059	98.9	1.81	0.49	574	51	53.8
Geddes town, Onondaga County	7 257	2.51	0.37	262	1 815	94.9	2.05	0.45	563	57	28.7
Genesee town, Allegany County	666	2.70	0.43	42	72	70.6	2.80	0.54	32	2	-
Genesee Falls town, Wyoming County	151	2.84	0.40	7	22	80.5	2.50	0.42	9	2	-
Geneseo village, Livingston County	1 702	2.68	0.35	82	100	96.4	2.39	0.51	544	7	58.7
Geneseo town, Livingston County	2 487	2.62	0.36	142	155	98.2	2.37	0.49	602	7	52.5
Geneva city	5 009	2.49	0.35	111	887	90.9	2.22	0.50	942	45	30.0
Ontario County (part)	5 009	2.49	0.35	111	887	90.9	2.22	0.50	942	45	30.0
Seneca County (part)	-	-	(X)	-	-	(X)	-	(X)	-	-	(X)
Geneva town, Ontario County	1 416	2.56	0.37	91	209	91.7	1.78	0.41	124	-	43.0
Genoa town, Cayuga County	718	2.55	0.36	22	122	75.8	3.15	0.57	27	7	5.1
Georgetown town, Madison County	263	3.03	0.44	12	43	76.8	3.29	0.53	12	4	-
German town, Chenango County	140	3.11	0.53	14	10	64.5	2.44	0.51	4	-	-
German Flatts town, Herkimer County	5 489	2.61	0.38	164	834	85.7	2.18	0.47	641	69	30.1
Germantown CDP, Columbia County	362	2.55	0.38	17	53	89.7	1.99	0.49	41	3	-
Germantown town, Columbia County	831	2.66	0.40	32	110	88.5	1.72	0.41	91	11	24.4
Gerry town, Chautauqua County	652	2.80	0.44	21	103	77.3	2.12	0.45	36	2	10.4
Ghent CDP, Columbia County	237	2.51	0.41	-	54	96.8	3.71	0.74	19	-	9.6
Ghent town, Columbia County	2 020	2.60	0.41	71	248	77.7	2.21	0.47	128	22	16.5
Gilbertsville village, Otsego County	171	2.37	0.30	6	26	94.8	1.64	0.26	12	2	-
Gilboa town, Schoharie County	481	2.58	0.41	25	65	82.8	2.33	0.43	23	5	-
Gilgo-Oak Beach-Captree CDP, Suffolk County	153	2.18	0.33	8	20	100.0	1.53	0.28	6	-	-
Glasco CDP, Ulster County	688	2.59	0.41	36	134	76.5	2.09	0.50	52	-	30.4
Glen town, Montgomery County	782	2.74	0.43	41	114	82.7	2.17	0.44	41	4	2.8
Glen Cove city, Nassau County	9 461	2.73	0.40	374	1 527	84.7	2.70	0.64	1 006	229	22.9
Glen Head CDP, Nassau County	1 681	2.87	0.40	94	331	97.3	2.02	0.46	79	6	8.8
Glen Park village, Jefferson County	163	3.02	0.44	5	32	87.8	2.73	0.56	22	-	8.3
Glens Falls city, Warren County	6 294	2.59	0.38	263	850	89.4	1.94	0.43	1 299	50	29.0
Glens Falls North CDP, Warren County	3 533	2.72	0.39	157	298	96.6	1.60	0.38	536	-	66.3
Glenville town, Schenectady County	11 121	2.59	0.38	488	2 166	94.5	1.84	0.42	665	38	38.1
Glenwood Landing CDP, Nassau County	1 263	2.90	0.42	37	287	99.0	2.03	0.40	48	12	12.8
Gloversville city, Fulton County	6 500	2.39	0.36	224	1 106	76.1	2.23	0.46	1 135	128	18.3
Golden's Bridge CDP, Westchester County	552	2.91	0.42	44	43	92.6	2.03	0.45	15	-	38.5
Gordon Heights CDP, Suffolk County	856	3.63	0.58	104	75	99.3	3.18	0.58	76	-	-
Gorham town, Ontario County	1 410	2.55	0.39	100	162	93.0	3.30	0.60	72	7	12.8
Goshen village, Orange County	2 064	2.86	0.42	123	278	90.7	1.76	0.46	333	26	51.3
Goshen town, Orange County	4 074	3.09	0.43	265	441	94.8	1.93	0.48	436	40	47.3
Gouverneur village, St. Lawrence County	1 619	2.72	0.38	57	221	90.4	2.30	0.51	330	21	15.7
Gouverneur town, St. Lawrence County	2 484	2.55	0.38	92	311	83.1	2.52	0.53	411	21	12.5
Gowanda village	1 168	2.35	0.36	60	218	95.6	1.93	0.44	139	9	19.6
Cattaraugus County (part)	760	2.35	0.35	26	154	93.6	2.11	0.44	87	5	7.3
Erie County (part)	408	2.34	0.39	34	64	100.0	1.69	0.43	52	4	36.3

Table 24. **Owner and Renter Household Characteristics: 2000**—Con.

[Data based on a sample (except Tables 65-68). For information on confidentiality protection, coverage, sampling error, and nonsampling error, see Appendix G.
For location of definitions, see "How to Use This Census Report"]

State County Place and County Subdivision	Occupied housing units	Owner-occupied housing units: Average household size	Occupants per room	Year householder moved into unit: 1999 to March 2000	1969 or earlier	Percent 1 unit, detached or attached	Renter-occupied housing units: Average household size	Occupants per room	Year householder moved into unit: 1999 to March 2000	1969 or earlier	Percent 5 or more units in structure
PLACE AND COUNTY SUBDIVISION—Con.											
Grafton town, Rensselaer County	747	2.68	0.44	37	81	87.3	2.45	0.47	23	-	2.6
Granby town, Oswego County	2 605	2.59	0.43	184	306	65.3	3.18	0.67	172	5	19.4
Grand Island town, Erie County	6 893	2.85	0.40	351	775	98.5	1.88	0.45	432	44	52.3
Grand View-on-Hudson village, Rockland County	131	2.28	0.29	15	18	99.1	1.14	0.18	9	-	50.0
Granger town, Allegany County	222	2.79	0.47	15	12	73.3	2.79	0.51	8	4	-
Granville village, Washington County	1 026	2.65	0.38	37	104	92.3	2.20	0.50	168	25	25.3
Granville town, Washington County	2 411	2.68	0.41	96	302	88.6	2.26	0.49	263	32	20.5
Great Bend CDP, Jefferson County	312	2.98	0.53	19	32	72.1	1.31	0.33	28	7	33.3
Great Neck village, Nassau County	3 347	2.92	0.41	195	521	90.6	2.64	0.70	216	80	45.2
Great Neck Estates village, Nassau County	935	2.96	0.37	38	165	90.2	4.08	0.65	7	-	29.2
Great Neck Gardens CDP, Nassau County	371	2.98	0.38	34	64	100.0	4.43	1.48	-	-	-
Great Neck Plaza village, Nassau County	3 570	1.75	0.44	268	77	8.2	1.72	0.54	522	116	93.9
Great River CDP, Suffolk County	503	3.23	0.41	46	83	100.0	1.16	0.28	10	-	100.0
Great Valley town, Cattaraugus County	833	2.53	0.39	28	180	77.0	1.95	0.42	34	-	-
Greece CDP, Monroe County	5 978	2.59	0.39	179	1 072	99.2	1.74	0.42	418	37	54.4
Greece town, Monroe County	36 995	2.74	0.41	1 897	4 775	99.0	1.85	0.46	3 259	144	52.4
Greenburgh town, Westchester County	33 043	2.71	0.41	2 035	3 882	76.6	2.24	0.57	2 750	566	55.3
Greene village, Chenango County	745	2.71	0.37	28	72	89.2	1.79	0.40	110	6	29.1
Greene town, Chenango County	2 283	2.73	0.41	116	257	80.5	2.05	0.42	203	6	19.4
Greenfield town, Saratoga County	2 761	2.74	0.44	223	240	77.5	2.27	0.45	208	29	15.1
Green Island village, Albany County	1 073	2.22	0.34	37	191	38.4	2.05	0.42	158	50	5.6
Green Island town, Albany County	1 073	2.22	0.34	37	191	38.4	2.05	0.42	158	50	5.6
Greenlawn CDP, Suffolk County	4 494	3.04	0.41	186	796	98.9	2.35	0.57	216	19	26.3
Greenport town, Columbia County	1 777	2.56	0.41	100	320	82.7	1.74	0.42	133	30	32.7
Greenport village, Suffolk County	776	2.14	0.33	24	131	84.4	2.77	0.67	103	5	13.3
Greenport West CDP, Suffolk County	748	2.22	0.37	52	178	94.7	2.34	0.52	42	6	33.5
Greenvale CDP, Nassau County	361	2.72	0.39	23	73	100.0	2.39	0.55	24	-	5.9
Greenville CDP, Greene County	208	2.37	0.37	31	32	90.1	1.98	0.50	9	-	-
Greenville town, Greene County	1 345	2.63	0.41	99	127	84.2	1.82	0.40	120	-	4.0
Greenville town, Orange County	1 243	3.08	0.46	109	75	91.0	2.75	0.56	48	7	1.9
Greenville CDP, Westchester County	3 335	2.63	0.38	330	266	67.1	2.27	0.63	321	35	87.7
Greenwich village, Washington County	782	2.72	0.37	46	106	84.3	2.01	0.41	104	13	21.4
Greenwich town, Washington County	1 927	2.71	0.40	103	249	90.8	2.04	0.41	150	34	16.3
Greenwood town, Steuben County	324	2.41	0.35	2	65	84.1	3.23	0.55	29	4	-
Greenwood Lake village, Orange County	1 323	2.84	0.48	57	117	98.0	1.86	0.49	108	21	15.1
Greig town, Lewis County	517	2.60	0.44	33	61	83.9	1.97	0.45	18	-	-
Groton village, Tompkins County	960	2.64	0.37	21	92	85.4	1.99	0.47	126	12	35.7
Groton town, Tompkins County	2 150	2.74	0.40	52	249	82.6	2.39	0.50	197	16	23.6
Grove town, Allegany County	224	2.56	0.45	14	22	74.9	1.48	0.31	3	6	-
Groveland town, Livingston County	554	2.65	0.38	14	63	94.8	2.44	0.43	45	6	-
Guilderland town, Albany County	13 422	2.67	0.38	749	1 457	95.1	1.86	0.45	1 682	43	64.0
Guilford town, Chenango County	1 180	2.60	0.42	73	100	63.8	2.47	0.43	54	9	-
Hadley town, Saratoga County	730	2.67	0.44	42	64	85.3	2.66	0.56	66	-	7.8
Hagaman village, Montgomery County	555	2.50	0.39	18	118	95.2	1.95	0.42	43	8	12.2
Hague town, Warren County	369	2.32	0.38	28	63	91.9	2.24	0.45	11	3	-
Halcott town, Greene County	87	2.37	0.38	-	16	77.1	2.82	0.54	2	-	-
Halesite CDP, Suffolk County	993	2.67	0.36	69	112	98.9	2.04	0.47	67	-	36.5
Halfmoon town, Saratoga County	7 778	2.54	0.40	559	719	71.6	2.02	0.47	1 314	33	54.2
Hamburg village, Erie County	4 002	2.89	0.42	128	598	95.7	1.46	0.36	326	10	42.5
Hamburg town, Erie County	21 993	2.76	0.43	1 000	3 232	91.0	1.79	0.42	1 819	113	44.3
Hamden town, Delaware County	541	2.45	0.38	26	72	80.4	1.94	0.40	27	6	-
Hamilton village, Madison County	705	2.51	0.32	47	93	92.9	1.69	0.37	169	6	26.3
Hamilton town, Madison County	1 545	2.59	0.36	106	177	87.6	1.92	0.41	209	8	20.4
Hamlin town, Monroe County	3 255	2.96	0.45	271	231	84.0	2.32	0.53	230	-	38.8
Hammond village, St. Lawrence County	131	2.74	0.37	2	16	91.4	1.79	0.33	34	11	29.5
Hammond town, St. Lawrence County	503	2.49	0.37	22	52	84.9	2.15	0.36	64	17	13.7
Hammondsport village, Steuben County	334	2.17	0.29	25	55	97.3	2.43	0.49	58	-	9.8
Hampton town, Washington County	326	2.73	0.46	22	19	83.8	2.32	0.47	15	5	-
Hampton Bays CDP, Suffolk County	4 881	2.54	0.42	376	456	96.0	2.29	0.54	480	-	23.6
Hamptonburgh town, Orange County	1 466	3.16	0.42	68	136	97.7	2.60	0.55	45	10	12.8
Hampton Manor CDP, Rensselaer County	1 054	2.71	0.45	76	268	95.2	1.74	0.41	63	11	33.6
Hancock village, Delaware County	503	2.57	0.39	5	107	83.3	1.94	0.44	65	10	24.2
Hancock town, Delaware County	1 390	2.61	0.42	74	222	73.8	2.05	0.43	108	22	13.5
Hannibal village, Oswego County	215	2.51	0.38	2	40	88.0	2.63	0.53	21	2	3.5
Hannibal town, Oswego County	1 760	2.72	0.45	135	211	64.9	3.22	0.66	125	8	2.2
Hanover town, Chautauqua County	2 975	2.63	0.40	220	413	82.9	2.04	0.40	241	22	14.1
Harbor Hills CDP, Nassau County	190	3.02	0.36	-	40	100.0	-	(X)	-	-	(X)
Harbor Isle CDP, Nassau County	507	2.80	0.39	28	128	94.6	2.56	0.47	-	-	-
Hardenburgh town, Ulster County	98	2.28	0.37	8	10	88.1	1.68	0.30	-	3	-
Harford town, Cortland County	341	2.80	0.45	21	34	66.0	2.20	0.46	23	1	44.1
Harmony town, Chautauqua County	822	2.84	0.44	71	140	81.1	2.47	0.51	47	13	-
Harpersfield town, Delaware County	591	2.40	0.37	38	77	81.9	2.79	0.55	59	-	11.6
Harrietstown town, Franklin County	2 544	2.51	0.40	96	276	91.0	1.78	0.47	503	22	50.4
Harriman village, Orange County	925	2.92	0.48	117	38	69.4	1.82	0.44	135	-	72.6
Harrisburg town, Lewis County	141	2.80	0.43	8	19	85.2	2.53	0.43	6	-	-
Harris Hill CDP, Erie County	1 828	2.67	0.37	123	396	99.6	1.94	0.40	70	-	33.9
Harrison village, Westchester County	8 372	2.95	0.40	333	1 372	74.8	2.33	0.52	723	131	20.3
Harrison town, Westchester County	8 372	2.95	0.40	333	1 372	74.8	2.33	0.52	723	131	20.3
Harrisville village, Lewis County	280	2.52	0.36	15	93	95.7	1.92	0.41	18	-	-
Hartford town, Washington County	813	2.95	0.45	42	71	81.6	2.14	0.47	32	15	16.6
Hartland town, Niagara County	1 524	2.82	0.43	64	232	87.6	2.19	0.43	75	15	11.0
Hartsdale CDP, Westchester County	4 318	2.28	0.38	328	505	58.9	2.26	0.55	168	63	68.6
Hartsville town, Steuben County	234	2.53	0.40	16	37	80.9	2.64	0.51	9	-	-
Hartwick town, Otsego County	850	2.57	0.38	52	126	75.7	2.71	0.53	28	14	2.6
Hastings town, Oswego County	3 374	2.75	0.43	298	316	80.9	2.10	0.48	214	6	36.6
Hastings-on-Hudson village, Westchester County	3 093	2.71	0.38	122	455	82.5	2.00	0.51	296	80	53.3
Hauppauge CDP, Suffolk County	6 988	2.95	0.40	639	1 199	96.8	2.42	0.58	383	5	65.2
Haverstraw village, Rockland County	2 799	3.21	0.53	135	233	78.9	3.57	0.94	436	19	24.3

Table 24. **Owner and Renter Household Characteristics: 2000**—Con.

[Data based on a sample (except Tables 65-68). For information on confidentiality protection, coverage, sampling error, and nonsampling error, see Appendix G.
For location of definitions, see "How to Use This Census Report"]

State County Place and County Subdivision	Occupied housing units	Owner-occupied housing units: Average household size	Occupants per room	Year householder moved into unit: 1999 to March 2000	1969 or earlier	Percent 1 unit, detached or attached	Renter-occupied housing units: Average household size	Occupants per room	Year householder moved into unit: 1999 to March 2000	1969 or earlier	Percent 5 or more units in structure
PLACE AND COUNTY SUBDIVISION—Con.											
Haverstraw town, Rockland County	11 238	2.94	0.45	688	991	77.6	2.94	0.79	963	92	42.7
Haviland CDP, Dutchess County	1 396	2.75	0.42	52	246	81.7	2.26	0.56	114	-	39.3
Hawthorne CDP, Westchester County	1 575	3.11	0.45	45	316	97.1	1.82	0.41	65	23	20.7
Head of the Harbor village, Suffolk County	484	3.10	0.36	52	58	99.6	1.39	0.28	12	-	-
Hebron town, Washington County	687	2.56	0.41	45	79	83.0	2.64	0.47	49	6	-
Hector town, Schuyler County	1 872	2.55	0.40	130	237	76.7	2.76	0.48	124	12	-
Hempstead village, Nassau County	15 176	3.75	0.56	418	1 215	95.0	3.16	0.92	1 858	138	68.9
Hempstead town, Nassau County	246 828	3.11	0.44	12 230	47 821	93.1	2.62	0.64	10 477	1 500	40.1
Henderson town, Jefferson County	576	2.40	0.36	26	88	91.0	2.32	0.47	33	2	14.4
Henrietta town, Monroe County	12 823	2.78	0.41	504	1 428	98.9	2.15	0.52	1 630	27	61.0
Heritage Hills CDP, Westchester County	2 178	1.73	0.35	216	13	84.5	1.84	0.45	66	-	4.5
Herkimer village, Herkimer County	3 194	2.44	0.35	81	677	88.3	1.96	0.43	545	90	37.9
Herkimer town, Herkimer County	4 122	2.51	0.37	132	886	87.5	1.96	0.43	580	115	35.2
Hermon village, St. Lawrence County	144	2.32	0.31	14	34	90.9	3.79	0.65	14	-	-
Hermon town, St. Lawrence County	398	2.45	0.38	25	67	81.2	3.68	0.66	23	-	-
Herricks CDP, Nassau County	1 349	3.02	0.44	66	393	100.0	3.02	0.46	13	5	-
Herrings village, Jefferson County	44	3.38	0.52	-	2	94.1	2.60	0.53	7	-	-
Heuvelton village, St. Lawrence County	313	2.59	0.38	8	49	86.9	2.24	0.43	35	-	35.7
Hewlett CDP, Nassau County	2 634	2.81	0.42	114	422	75.1	2.20	0.53	110	2	55.1
Hewlett Bay Park village, Nassau County	155	3.16	0.33	13	32	100.0	2.56	0.43	2	-	33.3
Hewlett Harbor village, Nassau County	432	2.94	0.33	22	85	99.5	2.50	0.42	2	-	-
Hewlett Neck village, Nassau County	155	3.18	0.35	16	27	98.7	3.50	0.88	-	-	-
Hicksville CDP, Nassau County	13 710	3.02	0.44	532	3 714	97.9	2.85	0.62	509	73	10.5
High Falls CDP, Ulster County	262	2.35	0.40	16	54	92.6	2.15	0.46	32	-	-
Highland town, Sullivan County	951	2.26	0.38	44	85	92.1	2.97	0.67	41	4	10.2
Highland CDP, Ulster County	1 891	2.79	0.45	45	236	92.5	1.97	0.47	330	17	28.7
Highland Falls village, Orange County	1 593	2.70	0.42	73	187	86.8	1.91	0.43	152	28	32.8
Highland Mills CDP, Orange County	1 189	2.93	0.44	116	41	88.2	2.64	0.56	59	7	12.9
Highlands town, Orange County	3 226	2.74	0.44	119	229	80.1	2.75	0.49	628	28	19.6
Hillburn village, Rockland County	262	2.80	0.41	12	76	90.4	3.57	0.68	17	6	-
Hillcrest CDP, Rockland County	1 977	3.85	0.55	82	157	97.9	2.37	0.58	79	24	50.5
Hillsdale town, Columbia County	721	2.35	0.37	39	83	96.0	2.60	0.50	56	2	6.0
Hillside CDP, Ulster County	344	2.67	0.36	19	82	100.0	2.60	0.33	-	-	-
Hillside Lake CDP, Dutchess County	652	3.16	0.46	73	69	100.0	3.75	0.75	-	-	-
Hilton village, Monroe County	2 049	2.98	0.47	92	65	96.1	2.26	0.52	188	-	58.5
Hinsdale town, Cattaraugus County	856	2.54	0.43	58	154	62.9	2.98	0.53	36	-	-
Hobart village, Delaware County	144	2.25	0.28	-	17	88.8	2.69	0.48	30	6	7.8
Holbrook CDP, Suffolk County	9 027	3.25	0.46	546	824	96.4	2.24	0.55	544	14	57.1
Holland CDP, Erie County	476	2.65	0.40	-	79	97.8	2.42	0.55	44	7	33.3
Holland town, Erie County	1 332	2.78	0.43	62	162	93.8	2.42	0.53	80	7	23.6
Holland Patent village, Oneida County	202	2.40	0.35	7	27	80.2	1.79	0.40	35	-	22.5
Holley village, Orleans County	793	2.62	0.38	34	76	90.5	1.88	0.46	116	9	33.4
Holtsville CDP, Suffolk County	5 305	3.29	0.47	350	633	97.8	2.61	0.56	284	7	36.9
Homer village, Cortland County	1 367	2.47	0.35	50	201	96.2	2.21	0.50	158	6	9.5
Homer town, Cortland County	2 446	2.66	0.37	82	373	92.9	2.32	0.49	196	16	8.3
Honeoye Falls village, Monroe County	1 114	2.78	0.39	71	83	92.9	1.36	0.36	113	-	57.9
Hoosick town, Rensselaer County	2 616	2.84	0.42	102	439	86.7	1.78	0.39	223	18	23.6
Hoosick Falls village, Rensselaer County	1 382	3.01	0.43	17	211	88.8	1.53	0.35	182	12	23.2
Hope town, Hamilton County	158	2.48	0.45	18	11	84.8	2.23	0.45	4	2	-
Hopewell town, Ontario County	1 244	2.64	0.42	88	121	68.3	2.35	0.54	84	5	17.9
Hopewell Junction CDP, Dutchess County	906	3.16	0.43	27	98	94.1	1.80	0.45	127	-	44.6
Hopkinton town, St. Lawrence County	394	2.72	0.42	15	63	78.5	2.04	0.36	30	5	-
Horicon town, Warren County	644	2.30	0.38	47	70	83.4	2.26	0.42	19	5	6.5
Hornby town, Steuben County	613	2.86	0.47	46	85	71.3	2.72	0.49	27	2	2.9
Hornell city, Steuben County	3 596	2.58	0.35	104	617	86.1	2.28	0.46	695	50	18.7
Hornellsville town, Steuben County	1 669	2.41	0.38	128	255	74.2	1.98	0.37	84	12	11.9
Horseheads village, Chemung County	2 855	2.30	0.36	124	517	92.4	2.13	0.49	365	49	38.0
Horseheads town, Chemung County	7 956	2.52	0.38	345	1 419	93.8	2.05	0.48	1 047	89	31.0
Horseheads North CDP, Chemung County	1 107	2.68	0.39	67	225	92.6	2.36	0.58	90	-	-
Houghton CDP, Allegany County	310	2.83	0.35	7	31	94.0	2.33	0.55	99	3	24.5
Hounsfield town, Jefferson County	1 358	2.72	0.42	83	185	83.7	2.02	0.44	226	8	41.4
Howard town, Steuben County	504	2.80	0.44	48	44	77.2	2.89	0.52	15	9	-
Hudson city, Columbia County	2 951	2.53	0.37	72	302	70.1	2.12	0.50	627	114	34.6
Hudson Falls village, Washington County	2 876	2.59	0.39	94	497	86.3	2.09	0.48	471	19	18.3
Hume town, Allegany County	760	2.53	0.37	38	122	84.1	2.45	0.50	54	6	6.9
Humphrey town, Cattaraugus County	262	2.64	0.48	24	24	65.3	3.15	0.59	14	2	-
Hunter village, Greene County	230	2.05	0.31	13	36	86.0	2.05	0.49	35	-	34.0
Hunter town, Greene County	1 074	2.29	0.36	38	169	85.0	2.20	0.48	121	2	27.2
Huntington CDP, Suffolk County	7 075	2.77	0.37	460	1 054	93.9	1.77	0.43	330	50	17.5
Huntington town, Suffolk County	65 917	3.02	0.40	3 861	11 475	97.4	2.33	0.50	2 504	310	15.1
Huntington Bay village, Suffolk County	539	2.79	0.32	39	60	99.6	2.38	0.33	4	-	-
Huntington Station CDP, Suffolk County	9 729	3.14	0.46	418	1 820	95.3	2.89	0.61	606	92	10.4
Hurley CDP, Ulster County	1 435	2.51	0.38	64	332	86.8	2.57	0.54	54	10	3.9
Hurley town, Ulster County	2 694	2.39	0.36	81	578	91.7	2.50	0.52	130	21	3.0
Huron town, Wayne County	810	2.70	0.42	50	83	87.8	1.96	0.37	36	8	6.2
Hyde Park town, Dutchess County	7 395	2.77	0.41	429	1 021	86.9	2.21	0.52	565	23	35.6
Ilion village, Herkimer County	3 425	2.69	0.39	90	516	89.1	2.17	0.48	445	35	36.3
Independence town, Allegany County	389	2.82	0.43	21	68	79.2	2.33	0.39	23	2	6.9
Indian Lake town, Hamilton County	651	2.44	0.43	23	103	91.5	1.48	0.32	36	11	11.6
Inlet town, Hamilton County	192	2.22	0.38	17	20	73.0	1.66	0.37	11	-	4.5
Interlaken village, Seneca County	258	2.78	0.41	7	37	86.0	1.93	0.41	37	-	11.6
Inwood CDP, Nassau County	3 041	3.43	0.52	75	505	83.3	2.73	0.68	221	108	24.2
Ira town, Cayuga County	822	2.95	0.43	44	110	82.1	2.99	0.52	43	-	9.8
Irondequoit town, Monroe County	22 249	2.47	0.39	1 052	4 626	98.4	1.72	0.44	1 390	132	57.8
Irondequoit CDP, Monroe County	22 249	2.47	0.39	1 052	4 626	98.4	1.72	0.44	1 390	132	57.8
Irvington village, Westchester County	2 518	2.78	0.41	154	193	73.8	2.09	0.52	175	96	53.9
Ischua town, Cattaraugus County	343	2.73	0.43	6	51	77.8	2.38	0.44	18	4	4.0
Islandia village, Suffolk County	1 007	3.26	0.46	97	137	95.6	2.09	0.43	51	-	34.2

Table 24. **Owner and Renter Household Characteristics: 2000**—Con.

[Data based on a sample (except Tables 65-68). For information on confidentiality protection, coverage, sampling error, and nonsampling error, see Appendix G.
For location of definitions, see "How to Use This Census Report"]

State County Place and County Subdivision	Occupied housing units	Owner-occupied housing units: Average household size	Occupants per room	Year householder moved into unit: 1999 to March 2000	1969 or earlier	Percent 1 unit, detached or attached	Renter-occupied housing units: Average household size	Occupants per room	Year householder moved into unit: 1999 to March 2000	1969 or earlier	Percent 5 or more units in structure
PLACE AND COUNTY SUBDIVISION—Con.											
Island Park village, Nassau County	1 685	2.92	0.43	68	249	75.4	2.39	0.56	202	22	18.9
Islip CDP, Suffolk County	6 867	3.21	0.45	362	1 038	95.4	2.34	0.58	597	17	42.2
Islip town, Suffolk County	98 944	3.38	0.49	6 106	13 860	95.9	2.61	0.62	6 676	285	41.5
Islip Terrace CDP, Suffolk County	1 755	3.35	0.48	113	393	97.7	2.23	0.43	79	23	5.9
Italy town, Yates County	418	2.55	0.44	25	27	76.4	3.00	0.52	21	-	-
Ithaca city, Tompkins County	10 253	2.31	0.33	235	517	80.1	2.03	0.54	4 762	42	51.7
Ithaca town, Tompkins County	6 437	2.52	0.35	341	600	93.4	2.04	0.53	1 650	16	48.9
Jackson town, Washington County	692	2.32	0.37	23	60	80.3	3.12	0.58	31	3	5.3
Jamesport CDP, Suffolk County	607	2.51	0.38	50	86	95.2	2.12	0.38	25	-	-
Jamestown city, Chautauqua County	13 558	2.53	0.38	465	1 714	85.2	2.03	0.45	2 692	123	24.3
Jamestown West CDP, Chautauqua County	1 014	2.42	0.36	33	190	97.0	1.95	0.44	72	-	47.6
Jasper town, Steuben County	403	3.09	0.44	29	75	76.7	3.47	0.59	22	2	1.5
Java town, Wyoming County	807	2.87	0.43	20	127	97.8	2.14	0.36	32	15	3.0
Jay town, Essex County	918	2.62	0.43	59	162	87.7	2.05	0.43	73	11	12.4
Jefferson town, Schoharie County	520	2.43	0.37	29	31	79.2	2.66	0.48	37	4	4.6
Jefferson Heights CDP, Greene County	375	2.46	0.37	-	79	96.1	2.15	0.44	31	8	22.4
Jefferson Valley-Yorktown CDP, Westchester County	5 420	2.80	0.41	328	521	85.3	2.13	0.51	84	19	45.9
Jeffersonville village, Sullivan County	162	2.35	0.36	5	27	72.2	2.07	0.44	19	-	22.2
Jericho CDP, Nassau County	4 552	2.86	0.37	197	907	98.9	2.36	0.57	183	20	64.5
Jerusalem town, Yates County	1 613	2.38	0.37	89	141	87.7	2.85	0.53	108	6	19.4
Jewett town, Greene County	405	2.33	0.39	18	66	89.3	2.62	0.49	25	2	2.3
Johnsburg town, Warren County	999	2.32	0.38	54	139	82.0	2.53	0.52	85	3	8.2
Johnson City village, Broome County	6 982	2.35	0.37	218	1 257	91.5	1.89	0.45	1 320	98	39.4
Johnstown city, Fulton County	3 576	2.39	0.35	158	461	82.7	2.18	0.45	509	58	21.7
Johnstown town, Fulton County	2 474	2.64	0.43	133	496	89.3	1.92	0.40	67	10	8.0
Jordan village, Onondaga County	501	2.86	0.40	29	81	94.3	2.07	0.47	47	12	50.6
Junius town, Seneca County	494	2.72	0.42	19	56	68.6	2.94	0.57	20	5	-
Kaser village, Rockland County	630	5.08	0.70	5	26	36.3	4.98	1.00	242	8	35.6
Keene town, Essex County	439	2.45	0.38	26	62	89.7	1.84	0.40	37	2	-
Keeseville village	704	2.39	0.37	30	98	82.1	3.01	0.61	88	6	19.8
Clinton County (part)	391	2.24	0.34	13	56	85.5	3.05	0.61	56	2	25.0
Essex County (part)	313	2.54	0.41	17	42	78.5	2.95	0.62	32	4	10.5
Kendall town, Orleans County	993	2.86	0.42	55	123	95.0	3.10	0.56	29	5	-
Kenmore village, Erie County	7 071	2.59	0.40	294	1 159	82.4	1.73	0.40	689	73	33.4
Kensington village, Nassau County	427	2.84	0.36	26	64	82.3	3.00	0.56	10	-	55.0
Kent town, Putnam County	4 868	3.02	0.47	418	464	98.2	1.95	0.44	276	15	12.0
Kerhonkson CDP, Ulster County	720	2.59	0.42	23	130	81.0	2.26	0.60	87	15	26.2
Kiantone town, Chautauqua County	526	2.69	0.41	27	106	94.4	2.09	0.34	15	6	-
Kinderhook village, Columbia County	543	2.45	0.34	58	55	97.0	1.93	0.43	40	-	18.8
Kinderhook town, Columbia County	3 165	2.61	0.38	240	266	91.4	2.20	0.47	202	30	25.5
Kingsbury town, Washington County	4 491	2.66	0.40	179	820	87.7	2.08	0.47	565	19	16.3
Kings Park CDP, Suffolk County	5 462	3.16	0.44	277	868	97.2	1.70	0.46	174	5	31.7
Kings Point village, Nassau County	1 401	3.18	0.38	116	256	93.8	2.33	0.37	5	6	6.8
Kingston city, Ulster County	9 871	2.59	0.40	314	1 323	87.2	1.99	0.51	1 957	71	37.8
Kingston town, Ulster County	356	2.56	0.44	19	48	69.0	2.49	0.54	8	3	4.7
Kirkland town, Oneida County	3 419	2.59	0.36	183	560	84.8	1.91	0.42	390	23	33.6
Kirkwood town, Broome County	2 247	2.64	0.42	119	416	86.4	2.10	0.47	218	9	42.4
Kiryas Joel village, Orange County	2 250	6.37	0.92	143	7	25.1	5.42	0.96	192	11	53.7
Knox town, Albany County	952	2.84	0.42	33	119	92.1	2.31	0.49	29	9	-
Kortright town, Delaware County	592	2.55	0.41	43	76	72.7	2.33	0.44	35	4	-
Lackawanna city, Erie County	8 211	2.40	0.39	162	1 755	71.5	2.15	0.49	1 048	273	21.7
Lacona village, Oswego County	244	2.61	0.37	20	38	96.8	2.06	0.46	48	8	11.1
La Fargeville CDP, Jefferson County	229	3.01	0.39	-	30	89.1	1.83	0.42	27	-	30.5
LaFayette town, Onondaga County	1 826	2.75	0.40	51	326	92.3	2.06	0.45	84	22	42.9
La Grange town, Dutchess County	5 055	3.00	0.41	437	706	97.1	2.44	0.48	106	27	14.9
Lake Carmel CDP, Putnam County	3 019	3.00	0.49	206	323	98.4	2.19	0.48	151	6	7.8
Lake Erie Beach CDP, Erie County	1 728	2.64	0.42	131	183	98.7	2.48	0.48	84	9	-
Lake George village, Warren County	449	2.48	0.39	14	43	86.7	1.90	0.49	91	3	11.7
Lake George town, Warren County	1 533	2.44	0.39	73	134	85.8	2.06	0.52	141	3	10.4
Lake Grove village, Suffolk County	3 429	3.22	0.45	229	535	98.6	2.20	0.61	242	-	58.4
Lake Katrine CDP, Ulster County	805	2.37	0.42	30	72	75.6	2.00	0.47	80	14	59.4
Lakeland CDP, Onondaga County	1 074	2.80	0.44	25	290	93.6	1.54	0.34	14	-	6.1
Lake Luzerne town, Warren County	1 264	2.44	0.41	51	178	82.9	3.00	0.55	79	18	-
Lake Luzerne-Hadley CDP	838	2.43	0.40	46	87	83.5	3.08	0.61	74	13	3.2
Saratoga County (part)	355	2.59	0.42	14	33	87.8	2.77	0.58	49	-	6.4
Warren County (part)	483	2.32	0.39	32	54	80.8	3.39	0.64	25	13	-
Lake Mohegan CDP, Westchester County	1 961	2.92	0.46	159	115	84.1	2.47	0.59	95	-	35.6
Lake Placid village, Essex County	1 303	2.42	0.38	36	125	88.6	1.68	0.46	299	26	45.6
Lake Pleasant town, Hamilton County	388	2.27	0.36	25	34	94.6	1.86	0.41	25	-	2.2
Lake Ronkonkoma CDP, Suffolk County	6 693	3.23	0.47	398	667	97.2	1.80	0.49	511	15	43.5
Lake Success village, Nassau County	798	2.87	0.36	26	214	100.0	2.41	0.35	3	2	9.1
Lakeview CDP, Nassau County	1 525	3.73	0.52	115	358	99.1	2.54	0.43	31	7	5.7
Lakewood village, Chautauqua County	1 472	2.49	0.38	67	183	95.6	1.54	0.40	156	-	31.9
Lancaster village, Erie County	4 726	2.49	0.41	173	861	89.0	1.98	0.46	444	62	24.5
Lancaster town, Erie County	15 053	2.77	0.42	749	2 090	91.4	1.80	0.42	1 059	169	27.1
Lansing village, Tompkins County	1 569	1.90	0.27	37	68	85.5	1.85	0.50	485	-	73.7
Lansing town, Tompkins County	4 363	2.60	0.38	242	344	86.7	1.89	0.50	894	9	54.7
Lapeer town, Cortland County	245	2.74	0.42	25	19	78.0	3.09	0.57	22	2	17.8
Larchmont village, Westchester County	2 418	3.06	0.39	179	210	84.2	1.67	0.40	174	30	77.4
Lattingtown village, Nassau County	633	3.01	0.35	31	95	99.1	2.30	0.36	22	2	7.6
Laurel CDP, Suffolk County	446	2.78	0.41	31	56	100.0	1.90	0.37	15	6	-
Laurel Hollow village, Nassau County	618	3.33	0.37	41	71	100.0	2.54	0.46	8	-	7.7
Laurens village, Otsego County	115	2.85	0.36	8	20	91.7	1.93	0.44	19	-	30.9
Laurens town, Otsego County	967	2.66	0.38	78	134	75.6	1.87	0.38	89	4	13.1
Lawrence village, Nassau County	2 113	3.26	0.41	146	219	88.0	2.36	0.56	102	16	66.4

Table 24. **Owner and Renter Household Characteristics: 2000**—Con.

[Data based on a sample (except Tables 65-68). For information on confidentiality protection, coverage, sampling error, and nonsampling error, see Appendix G. For location of definitions, see "How to Use This Census Report"]

State County Place and County Subdivision	Occupied housing units	Owner-occupied housing units: Average household size	Owner-occupied: Occupants per room	Owner-occupied: Year householder moved into unit: 1999 to March 2000	Owner-occupied: Year householder moved into unit: 1969 or earlier	Owner-occupied: Percent 1 unit, detached or attached	Renter-occupied housing units: Average household size	Renter-occupied: Occupants per room	Renter-occupied: Year householder moved into unit: 1999 to March 2000	Renter-occupied: Year householder moved into unit: 1969 or earlier	Renter-occupied: Percent 5 or more units in structure
PLACE AND COUNTY SUBDIVISION—Con.											
Lawrence town, St. Lawrence County	580	2.80	0.44	27	89	73.9	2.09	0.41	49	9	5.6
Lebanon town, Madison County	501	2.75	0.41	24	67	76.7	2.01	0.39	38	2	5.3
Ledyard town, Cayuga County	609	2.56	0.37	26	70	87.9	2.51	0.42	54	8	4.4
Lee town, Oneida County	2 563	2.71	0.41	167	378	77.4	2.46	0.52	106	14	26.7
Leeds CDP, Greene County	167	2.38	0.38	8	16	91.5	1.42	0.32	16	8	9.6
Leicester village, Livingston County	180	2.64	0.39	7	40	96.0	1.90	0.38	14	4	13.8
Leicester town, Livingston County	849	2.64	0.40	38	123	74.1	2.77	0.54	55	8	11.0
Lenox town, Madison County	3 485	2.67	0.41	239	576	88.9	2.05	0.45	336	24	26.0
Leon town, Cattaraugus County	377	3.94	0.59	25	48	89.0	3.01	0.50	11	2	-
Le Ray town, Jefferson County	4 994	2.80	0.43	177	172	77.9	3.12	0.62	1 788	10	13.2
Le Roy village, Genesee County	1 867	2.61	0.37	64	266	91.9	1.82	0.44	352	16	38.7
Le Roy town, Genesee County	3 036	2.78	0.41	90	390	88.6	1.88	0.45	364	16	32.7
Levittown CDP, Nassau County	17 206	3.12	0.45	887	4 397	98.2	2.73	0.58	428	76	23.5
Lewis town, Essex County	471	2.59	0.44	24	71	80.2	2.13	0.43	25	8	-
Lewis town, Lewis County	292	3.13	0.46	16	35	80.4	2.50	0.46	16	-	4.8
Lewisboro town, Westchester County	4 218	2.99	0.40	303	297	93.8	2.06	0.40	129	6	19.6
Lewiston village, Niagara County	1 268	2.33	0.37	27	203	94.8	1.73	0.42	132	38	41.9
Lewiston town, Niagara County	5 882	2.63	0.39	234	949	96.3	2.00	0.45	539	67	44.2
Lexington town, Greene County	372	2.15	0.36	9	51	87.0	2.28	0.46	4	-	-
Leyden town, Lewis County	681	2.62	0.40	55	127	78.0	2.20	0.42	53	3	3.8
Liberty village, Sullivan County	1 688	2.74	0.40	42	118	81.4	1.93	0.51	264	42	49.4
Liberty town, Sullivan County	3 702	2.62	0.41	157	312	80.2	2.14	0.54	471	57	35.0
Lido Beach CDP, Nassau County	1 129	2.54	0.36	89	177	75.0	1.27	0.45	-	-	87.5
Lima village, Livingston County	769	3.08	0.45	44	84	95.0	1.66	0.44	84	5	59.4
Lima town, Livingston County	1 553	2.88	0.43	107	161	89.7	1.69	0.40	108	19	44.6
Lime Lake-Machias CDP, Cattaraugus County	538	2.37	0.36	24	35	67.1	2.75	0.62	48	-	-
Limestone village, Cattaraugus County	170	2.68	0.45	10	30	68.5	1.56	0.37	11	-	41.9
Lincklaen town, Chenango County	148	3.00	0.46	6	18	76.3	2.74	0.48	7	-	-
Lincoln town, Madison County	656	2.84	0.42	39	70	86.3	2.20	0.45	26	10	2.3
Lincolndale CDP, Westchester County	677	2.85	0.43	77	108	100.0	2.03	0.51	7	-	22.2
Lincoln Park CDP, Ulster County	1 065	2.20	0.37	23	241	92.1	2.04	0.55	78	12	55.3
Lindenhurst village, Suffolk County	9 069	3.28	0.48	565	1 731	91.3	2.18	0.49	424	36	7.0
Lindley town, Steuben County	697	2.70	0.44	62	78	69.7	3.10	0.62	24	4	-
Lisbon town, St. Lawrence County	1 468	2.55	0.39	105	171	77.1	3.80	0.71	89	-	-
Lisle village, Broome County	117	2.59	0.36	5	16	84.9	2.52	0.52	15	2	12.9
Lisle town, Broome County	971	2.73	0.44	56	104	60.6	3.03	0.55	45	9	2.3
Litchfield town, Herkimer County	509	2.73	0.43	30	62	77.7	3.42	0.55	16	2	-
Little Falls city, Herkimer County	2 333	2.39	0.34	36	422	76.3	1.83	0.39	340	90	22.4
Little Falls town, Herkimer County	576	2.67	0.42	17	103	78.6	2.71	0.44	20	3	-
Little Valley village, Cattaraugus County	426	2.78	0.40	19	65	94.9	1.79	0.41	66	-	36.6
Little Valley town, Cattaraugus County	682	2.66	0.40	23	99	92.4	1.88	0.41	83	2	30.3
Liverpool village, Onondaga County	1 154	2.16	0.32	32	220	95.4	2.18	0.48	160	15	27.5
Livingston town, Columbia County	1 332	2.48	0.42	125	81	69.7	2.20	0.47	81	6	3.5
Livingston Manor CDP, Sullivan County	523	2.59	0.42	7	88	87.5	2.51	0.58	77	-	42.3
Livonia village, Livingston County	533	3.13	0.43	29	47	95.7	1.70	0.42	95	-	18.9
Livonia town, Livingston County	2 693	2.92	0.45	165	217	88.6	1.64	0.38	253	-	22.2
Lloyd town, Ulster County	3 626	2.88	0.44	128	451	90.4	1.91	0.45	492	24	26.2
Lloyd Harbor village, Suffolk County	1 147	3.20	0.35	74	122	99.2	2.42	0.39	2	-	-
Locke town, Cayuga County	704	2.81	0.46	51	51	58.2	2.08	0.42	37	3	-
Lockport city, Niagara County	9 459	2.68	0.40	321	1 156	89.3	1.88	0.44	1 531	75	31.8
Lockport town, Niagara County	7 537	2.63	0.42	388	604	70.3	2.13	0.54	698	30	65.6
Locust Valley CDP, Nassau County	1 279	2.82	0.40	38	267	95.9	2.55	0.61	64	12	13.2
Lodi village, Seneca County	116	2.71	0.40	8	21	95.9	2.84	0.55	11	-	-
Lodi town, Seneca County	559	2.63	0.40	36	59	78.8	2.67	0.49	35	2	2.5
Long Beach city, Nassau County	14 923	2.56	0.43	1 017	1 191	56.3	1.92	0.54	1 773	193	53.3
Long Lake town, Hamilton County	383	2.15	0.35	11	70	91.2	2.26	0.46	32	-	7.0
Lorenz Park CDP, Columbia County	877	2.62	0.44	58	150	78.9	1.70	0.43	42	11	42.8
Lorraine town, Jefferson County	323	2.88	0.45	26	31	70.7	2.55	0.44	9	2	-
Louisville town, St. Lawrence County	1 279	2.68	0.43	104	119	83.0	1.74	0.39	62	16	39.1
Lowville village, Lewis County	1 391	2.62	0.35	25	192	92.3	2.04	0.45	164	19	34.6
Lowville town, Lewis County	1 802	2.65	0.35	34	290	91.9	2.06	0.46	193	21	34.3
Lumberland town, Sullivan County	781	2.50	0.43	34	40	93.8	2.40	0.50	30	4	5.8
Lyme town, Jefferson County	829	2.43	0.38	39	84	86.8	2.40	0.47	31	4	16.0
Lynbrook village, Nassau County	7 361	2.93	0.43	333	1 291	75.0	1.94	0.49	589	55	38.6
Lyncourt CDP, Onondaga County	1 939	2.28	0.37	47	536	93.5	2.15	0.48	196	18	26.3
Lyndon town, Cattaraugus County	249	2.40	0.43	24	13	70.8	4.22	0.68	2	2	-
Lyndonville village, Orleans County	326	2.90	0.40	14	50	94.0	1.97	0.40	28	6	39.6
Lyon Mountain CDP, Clinton County	220	2.27	0.38	5	102	95.7	1.72	0.40	10	-	71.9
Lyons village, Wayne County	1 500	2.62	0.38	58	265	90.8	2.13	0.47	224	34	18.5
Lyons town, Wayne County	2 172	2.64	0.39	115	387	86.0	2.06	0.45	246	54	17.2
Lyonsdale town, Lewis County	477	2.83	0.50	32	54	68.7	2.32	0.49	25	2	25.3
Lyons Falls village, Lewis County	233	2.69	0.39	5	44	96.7	1.90	0.37	29	7	17.3
Lysander town, Onondaga County	7 139	2.80	0.39	478	756	94.9	2.25	0.50	447	-	47.8
McDonough town, Chenango County	357	2.47	0.40	21	42	68.7	2.77	0.52	17	-	-
Macedon village, Wayne County	565	2.80	0.41	25	60	96.0	2.13	0.51	72	-	39.4
Macedon town, Wayne County	3 236	2.61	0.39	201	325	90.8	2.95	0.66	273	10	31.3
McGraw village, Cortland County	377	2.86	0.40	11	64	88.8	2.16	0.47	50	6	10.3
Machias town, Cattaraugus County	917	2.61	0.40	35	75	69.7	2.79	0.61	59	-	-
Macomb town, St. Lawrence County	312	2.75	0.43	24	35	77.3	2.50	0.44	23	4	-
Madison village, Madison County	139	2.30	0.30	4	15	91.9	2.23	0.46	14	-	5.0
Madison town, Madison County	1 130	2.55	0.38	61	123	78.5	2.17	0.42	84	7	4.0
Madrid town, St. Lawrence County	641	2.63	0.41	30	94	75.7	2.79	0.50	41	6	4.6
Mahopac CDP, Putnam County	2 932	3.09	0.44	176	294	92.6	2.26	0.56	223	34	40.8
Maine town, Broome County	2 036	2.74	0.44	181	374	78.3	2.21	0.40	69	28	-
Malden CDP, Ulster County	169	3.84	0.58	15	30	100.0	1.37	0.28	13	-	21.5
Malone village, Franklin County	2 589	2.61	0.38	73	336	93.9	1.81	0.42	434	85	31.6
Malone town, Franklin County	4 114	2.62	0.40	198	580	85.9	1.90	0.43	519	93	29.8
Malta town, Saratoga County	5 295	2.73	0.42	346	220	83.9	1.89	0.44	786	3	13.0

Table 24. **Owner and Renter Household Characteristics: 2000**—Con.

[Data based on a sample (except Tables 65-68). For information on confidentiality protection, coverage, sampling error, and nonsampling error, see Appendix G.
For location of definitions, see "How to Use This Census Report"]

State County Place and County Subdivision	Occupied housing units	Owner-occupied housing units: Average household size	Owner-occupied housing units: Occupants per room	Owner-occupied housing units: Year householder moved into unit: 1999 to March 2000	Owner-occupied housing units: Year householder moved into unit: 1969 or earlier	Owner-occupied housing units: Percent 1 unit, detached or attached	Renter-occupied housing units: Average household size	Renter-occupied housing units: Occupants per room	Renter-occupied housing units: Year householder moved into unit: 1999 to March 2000	Renter-occupied housing units: Year householder moved into unit: 1969 or earlier	Renter-occupied housing units: Percent 5 or more units in structure
PLACE AND COUNTY SUBDIVISION—Con.											
Malverne village, Nassau County	3 110	2.92	0.41	98	630	97.7	2.41	0.48	39	-	26.8
Malverne Park Oaks CDP, Nassau County	177	2.81	0.40	8	42	100.0	-	(X)	-	-	(X)
Mamakating town, Sullivan County	4 153	2.71	0.46	174	317	79.4	2.41	0.54	318	13	13.8
Mamaroneck village, Westchester County	7 074	2.87	0.43	287	994	66.8	2.22	0.58	756	176	45.1
Mamaroneck town, Westchester County	10 929	2.89	0.40	549	1 256	76.8	2.07	0.53	959	183	59.8
Manchester village, Ontario County	650	2.22	0.37	42	96	61.1	2.52	0.49	30	9	7.2
Manchester town, Ontario County	3 589	2.66	0.43	181	428	67.4	1.95	0.47	320	17	31.8
Manhasset CDP, Nassau County	2 831	2.86	0.39	100	494	96.4	2.65	0.67	128	15	47.3
Manhasset Hills CDP, Nassau County	1 224	2.99	0.38	70	302	98.7	3.30	0.41	6	-	-
Manhattan borough, New York County	738 644	1.92	0.48	18 126	13 738	2.2	2.02	0.68	105 121	61 978	96.9
Manheim town, Herkimer County	1 296	2.54	0.37	59	194	84.0	2.19	0.44	135	25	13.4
Manlius village, Onondaga County	2 077	2.68	0.35	77	201	98.0	1.82	0.48	292	-	70.1
Manlius town, Onondaga County	12 553	2.67	0.37	749	1 540	97.9	1.88	0.45	925	10	52.4
Mannsville village, Jefferson County	146	2.94	0.40	6	16	85.2	2.89	0.60	15	2	23.7
Manorhaven village, Nassau County	2 401	2.64	0.44	117	256	58.7	2.50	0.57	462	25	11.8
Manorville CDP, Suffolk County	4 127	3.02	0.46	595	122	93.5	1.62	0.50	304	-	75.3
Mansfield town, Cattaraugus County	312	2.49	0.39	25	62	81.8	2.95	0.51	23	8	-
Marathon village, Cortland County	421	2.76	0.37	9	49	89.8	2.10	0.48	62	4	18.2
Marathon town, Cortland County	805	2.90	0.41	30	96	82.5	2.16	0.47	72	4	19.0
Marbletown town, Ulster County	2 386	2.38	0.37	180	304	94.8	2.64	0.63	116	12	5.0
Marcellus village, Onondaga County	787	2.80	0.39	29	105	95.8	1.80	0.45	168	5	54.3
Marcellus town, Onondaga County	2 388	2.83	0.39	133	354	96.8	1.96	0.46	182	5	46.9
Marcy town, Oneida County	2 001	2.70	0.41	72	464	95.6	1.98	0.41	130	-	31.3
Margaretville village, Delaware County	279	2.16	0.30	24	35	88.3	1.66	0.40	23	3	28.3
Mariaville Lake CDP, Schenectady County	255	2.91	0.44	22	20	100.0	1.29	0.30	-	-	-
Marilla town, Erie County	2 021	2.83	0.43	97	234	82.2	2.80	0.50	43	25	12.7
Marion town, Wayne County	1 759	2.94	0.44	119	168	91.7	2.14	0.47	71	-	27.4
Marlboro CDP, Ulster County	934	3.14	0.46	49	99	89.4	1.76	0.43	147	22	21.2
Marlborough town, Ulster County	3 038	2.97	0.45	128	404	87.3	2.27	0.51	307	35	14.5
Marshall town, Oneida County	784	2.84	0.41	39	121	86.5	2.48	0.45	46	6	2.5
Martinsburg town, Lewis County	462	2.69	0.38	17	66	91.9	2.53	0.43	57	14	6.8
Maryland town, Otsego County	773	2.51	0.39	33	101	78.4	2.40	0.48	60	2	15.8
Masonville town, Delaware County	539	2.54	0.39	33	99	78.5	3.46	0.60	22	5	-
Massapequa CDP, Nassau County	7 417	3.12	0.43	351	1 540	98.0	2.01	0.39	94	35	1.3
Massapequa Park village, Nassau County	5 762	3.07	0.42	166	1 623	98.7	2.03	0.38	35	14	-
Massena village, St. Lawrence County	4 795	2.37	0.36	197	784	94.6	2.15	0.50	806	65	29.9
Massena town, St. Lawrence County	5 510	2.35	0.37	233	899	92.4	2.24	0.51	914	79	26.9
Mastic CDP, Suffolk County	4 469	3.33	0.54	341	299	98.2	3.96	0.73	275	-	7.5
Mastic Beach CDP, Suffolk County	3 755	2.95	0.51	281	268	98.7	3.38	0.68	332	14	0.7
Matinecock village, Nassau County	299	3.20	0.36	6	41	100.0	2.16	0.42	19	6	-
Mattituck CDP, Suffolk County	1 657	2.51	0.37	96	267	99.6	2.61	0.48	41	8	2.1
Mattydale CDP, Onondaga County	2 634	2.46	0.41	80	590	97.5	2.33	0.52	279	13	37.8
Maybrook village, Orange County	1 043	3.22	0.50	66	66	97.1	2.54	0.57	169	5	30.1
Mayfield village, Fulton County	306	2.77	0.43	30	56	87.5	2.04	0.37	15	2	-
Mayfield town, Fulton County	2 535	2.64	0.44	154	318	70.5	1.92	0.41	115	20	15.5
Mayville village, Chautauqua County	682	2.43	0.35	34	72	92.1	1.79	0.47	69	6	43.8
Mechanicstown CDP, Orange County	2 230	3.15	0.49	100	138	97.6	2.17	0.56	369	39	56.0
Mechanicville city, Saratoga County	2 219	2.48	0.38	52	381	48.3	2.10	0.43	271	127	29.8
Medford CDP, Suffolk County	6 791	3.32	0.49	531	489	95.8	2.45	0.53	173	10	12.3
Medina village, Orleans County	2 571	2.56	0.38	120	340	82.6	2.22	0.50	421	40	24.6
Medusa CDP, Albany County	152	2.66	0.40	14	20	87.0	2.79	0.69	16	-	20.7
Melrose Park CDP, Cayuga County	908	2.71	0.39	69	164	99.4	2.11	0.41	53	5	13.2
Melville CDP, Suffolk County	4 931	2.96	0.39	328	829	94.0	2.39	0.52	399	13	46.4
Menands village, Albany County	1 903	2.36	0.30	13	207	97.3	1.77	0.46	326	31	78.3
Mendon town, Monroe County	3 070	2.90	0.38	264	170	98.0	1.69	0.41	147	24	46.8
Mentz town, Cayuga County	932	2.53	0.40	53	120	75.3	2.93	0.63	67	9	19.9
Meredith town, Delaware County	617	2.66	0.39	28	84	85.3	2.44	0.49	11	4	-
Meridian village, Cayuga County	116	3.18	0.42	-	16	86.7	2.42	0.42	9	-	6.1
Merrick CDP, Nassau County	7 524	3.07	0.40	399	1 500	98.4	2.20	0.43	94	16	13.9
Mexico village, Oswego County	655	2.60	0.37	29	70	89.0	2.15	0.50	108	2	45.7
Mexico town, Oswego County	1 934	2.72	0.42	120	176	78.5	2.50	0.53	143	11	26.5
Middleburgh town, Schoharie County	1 385	2.54	0.39	54	142	81.0	2.43	0.51	141	26	9.3
Middleburgh village, Schoharie County	595	2.60	0.39	16	69	95.0	1.95	0.48	76	13	14.6
Middlebury town, Wyoming County	525	2.88	0.41	23	87	90.8	2.62	0.43	19	2	-
Middlefield town, Otsego County	792	2.44	0.35	67	79	86.7	2.86	0.52	64	13	2.6
Middle Island CDP, Suffolk County	3 738	2.67	0.47	301	126	83.1	2.18	0.53	482	20	63.8
Middleport village, Niagara County	756	2.83	0.40	30	119	91.2	1.96	0.47	61	8	25.0
Middlesex town, Yates County	521	2.51	0.39	30	62	91.2	2.82	0.54	19	2	-
Middletown town, Delaware County	1 672	2.24	0.36	113	164	87.2	2.46	0.53	137	22	14.5
Middletown city, Orange County	9 478	2.80	0.42	383	855	86.1	2.46	0.62	1 700	89	39.4
Middleville village, Herkimer County	202	2.54	0.36	8	49	85.9	1.76	0.33	13	10	19.6
Milan town, Dutchess County	882	2.77	0.41	54	109	94.6	2.03	0.43	40	14	2.7
Milford village, Otsego County	197	2.73	0.36	5	39	79.7	1.87	0.46	11	3	12.8
Milford town, Otsego County	1 207	2.43	0.37	83	140	76.1	2.13	0.45	64	13	2.4
Millbrook village, Dutchess County	679	2.52	0.35	44	78	81.8	1.64	0.44	101	2	28.1
Miller Place CDP, Suffolk County	3 411	3.18	0.44	284	320	98.7	2.41	0.53	97	-	24.6
Millerton village, Dutchess County	376	2.89	0.43	15	55	94.6	1.89	0.41	55	11	4.7
Mill Neck village, Nassau County	275	2.81	0.34	23	43	98.8	2.35	0.36	14	2	-
Millport village, Chemung County	116	2.27	0.38	3	23	64.2	3.86	0.74	6	-	-
Milo town, Yates County	2 812	2.55	0.39	150	357	88.8	2.14	0.50	322	14	26.1
Milton town, Saratoga County	6 396	2.67	0.42	399	636	73.7	2.55	0.59	699	8	22.1
Milton CDP, Saratoga County	973	2.85	0.46	73	132	89.0	2.91	0.67	34	-	33.3
Milton CDP, Ulster County	465	3.18	0.51	6	45	85.1	1.89	0.45	43	8	16.1
Mina town, Chautauqua County	453	2.66	0.42	38	55	85.5	2.18	0.40	20	6	-
Minden town, Montgomery County	1 685	2.11	0.33	74	265	77.9	3.30	0.65	168	34	16.9
Mineola village, Nassau County	7 479	2.74	0.43	298	1 316	87.4	2.30	0.61	626	116	54.4
Minerva town, Essex County	319	2.54	0.44	21	49	79.6	2.14	0.41	18	2	6.0
Minetto CDP, Oswego County	407	2.64	0.38	14	81	96.1	2.38	0.39	14	-	-

Table 24. **Owner and Renter Household Characteristics: 2000**—Con.

[Data based on a sample (except Tables 65-68). For information on confidentiality protection, coverage, sampling error, and nonsampling error, see Appendix G. For location of definitions, see "How to Use This Census Report"]

State County Place and County Subdivision	Occupied housing units	Owner-occupied housing units: Average household size	Occupants per room	Year householder moved into unit: 1999 to March 2000	1969 or earlier	Percent 1 unit, detached or attached	Renter-occupied housing units: Average household size	Occupants per room	Year householder moved into unit: 1999 to March 2000	1969 or earlier	Percent 5 or more units in structure
PLACE AND COUNTY SUBDIVISION—Con.											
Minetto town, Oswego County	635	2.65	0.38	24	124	96.6	2.38	0.45	27	-	-
Mineville-Witherbee CDP, Essex County	622	2.44	0.37	22	149	81.3	2.17	0.44	32	13	-
Minisink town, Orange County	1 182	2.99	0.44	99	84	94.1	3.13	0.60	63	10	9.4
Minoa village, Onondaga County	1 264	2.95	0.44	53	147	98.4	1.66	0.38	117	-	56.6
Mohawk village, Herkimer County	1 145	2.40	0.33	30	177	89.0	2.11	0.46	162	14	20.0
Mohawk town, Montgomery County	1 492	2.72	0.42	96	225	82.2	2.10	0.42	107	32	13.4
Moira town, Franklin County	1 128	2.60	0.43	43	158	70.0	2.27	0.52	140	2	12.8
Monroe village, Orange County	2 563	3.07	0.45	187	219	88.5	2.81	0.57	146	7	16.0
Monroe town, Orange County	8 249	3.51	0.51	641	502	80.4	4.13	0.80	549	18	47.9
Monsey CDP, Rockland County	3 013	4.64	0.61	53	390	86.0	4.88	0.91	277	11	37.0
Montague town, Lewis County	41	2.56	0.47	2	2	88.2	2.00	0.40	-	-	-
Montauk CDP, Suffolk County	1 593	2.18	0.35	54	154	92.7	2.85	0.84	136	5	35.2
Montebello village, Rockland County	1 127	3.13	0.38	113	73	98.6	4.37	0.67	20	8	-
Montezuma town, Cayuga County	498	2.96	0.47	14	55	65.6	2.45	0.51	28	3	-
Montgomery village, Orange County	1 299	2.90	0.43	126	125	97.6	2.28	0.52	84	14	38.5
Montgomery town, Orange County	7 273	2.94	0.44	494	815	90.6	2.57	0.59	620	27	25.8
Monticello village, Sullivan County	2 571	2.24	0.37	51	235	87.8	2.42	0.61	547	18	46.6
Montour town, Schuyler County	1 014	2.47	0.37	51	126	80.3	1.90	0.43	145	4	26.3
Montour Falls village, Schuyler County	710	2.37	0.36	47	84	74.2	1.91	0.43	147	4	27.7
Mooers CDP, Clinton County	184	2.14	0.36	8	56	81.5	2.30	0.37	10	-	-
Mooers town, Clinton County	1 264	2.74	0.45	76	208	66.0	2.41	0.42	59	-	-
Moravia village, Cayuga County	543	2.78	0.39	34	73	78.0	1.89	0.41	80	3	27.3
Moravia town, Cayuga County	1 003	2.70	0.39	69	128	80.0	2.05	0.43	98	7	23.0
Moreau town, Saratoga County	5 128	2.59	0.42	217	725	83.4	2.27	0.54	398	39	23.5
Morehouse town, Hamilton County	54	2.45	0.38	3	8	93.9	1.60	0.40	3	-	-
Moriah town, Essex County	1 894	2.46	0.38	75	436	80.6	2.19	0.45	136	26	10.4
Moriches CDP, Suffolk County	1 127	2.37	0.41	103	19	81.2	1.75	0.49	173	8	86.7
Morris village, Otsego County	257	2.30	0.32	9	50	91.1	2.09	0.42	20	2	11.4
Morris town, Otsego County	737	2.58	0.38	25	145	83.6	2.35	0.47	54	8	9.8
Morrisonville CDP, Clinton County	625	2.80	0.42	34	70	87.6	2.18	0.47	78	6	13.6
Morristown village, St. Lawrence County	180	2.47	0.35	18	24	93.2	2.79	0.54	24	2	23.4
Morristown town, St. Lawrence County	814	2.48	0.39	66	99	79.7	2.62	0.49	68	5	10.1
Morrisville village, Madison County	363	2.53	0.35	10	57	93.7	1.95	0.46	82	-	31.8
Mount Hope town, Orange County	1 582	3.04	0.46	111	174	94.1	2.47	0.54	83	5	1.4
Mount Ivy CDP, Rockland County	2 693	2.50	0.46	184	56	44.7	2.27	0.64	203	-	76.8
Mount Kisco village, Westchester County	3 993	2.41	0.41	226	317	63.9	2.58	0.69	416	74	50.1
Mount Kisco town, Westchester County	3 993	2.41	0.41	226	317	63.9	2.58	0.69	416	74	50.1
Mount Morris village, Livingston County	1 307	2.25	0.34	18	249	75.0	2.56	0.55	238	42	15.4
Mount Morris town, Livingston County	1 782	2.40	0.36	51	349	76.3	2.57	0.55	250	42	15.7
Mount Pleasant town, Westchester County	13 737	3.02	0.42	638	1 837	89.7	2.58	0.62	908	255	37.3
Mount Sinai CDP, Suffolk County	2 657	3.26	0.43	189	113	98.9	2.70	0.52	46	-	-
Mount Vernon city, Westchester County	25 729	3.10	0.48	760	1 815	51.1	2.36	0.65	3 197	1 105	62.0
Munnsville village, Madison County	165	2.43	0.35	13	16	87.7	2.75	0.56	16	2	22.0
Munsey Park village, Nassau County	817	3.24	0.38	34	104	100.0	2.88	0.33	7	-	-
Munsons Corners CDP, Cortland County	1 065	2.23	0.37	74	102	76.7	2.29	0.51	233	8	67.8
Murray town, Orleans County	1 886	2.73	0.43	123	184	80.6	2.30	0.50	166	9	26.1
Muttontown village, Nassau County	1 006	3.44	0.39	97	102	98.0	1.92	0.41	13	5	-
Myers Corner CDP, Dutchess County	1 788	3.20	0.43	78	258	95.7	2.70	0.68	17	-	17.1
Nanticoke town, Broome County	629	2.85	0.47	39	78	55.8	2.79	0.57	30	2	-
Nanuet CDP, Rockland County	5 976	2.90	0.44	355	528	82.6	2.25	0.56	541	20	49.8
Napanoch CDP, Ulster County	460	2.32	0.38	6	114	78.3	2.83	0.58	36	6	6.4
Napeague CDP, Suffolk County	109	2.01	0.36	6	7	90.4	2.46	0.57	-	-	23.1
Naples village, Ontario County	464	2.52	0.35	18	59	86.0	2.13	0.49	61	6	26.9
Naples town, Ontario County	986	2.58	0.38	59	123	88.3	2.01	0.47	69	10	21.6
Napoli town, Cattaraugus County	380	3.16	0.50	12	57	77.4	2.53	0.49	4	10	-
Narrowsburg CDP, Sullivan County	199	2.16	0.34	6	28	93.0	2.10	0.39	7	3	-
Nassau village, Rensselaer County	490	2.59	0.38	21	86	92.8	2.00	0.49	92	6	46.5
Nassau town, Rensselaer County	1 849	2.70	0.42	61	310	90.1	2.31	0.50	185	23	22.6
Natural Bridge CDP, Jefferson County	129	2.85	0.40	-	18	80.4	2.03	0.39	11	-	24.3
Nedrow CDP, Onondaga County	861	2.53	0.41	63	248	98.9	2.75	0.53	56	-	2.6
Nelliston village, Montgomery County	258	2.48	0.40	15	50	70.0	2.16	0.43	7	3	19.6
Nelson town, Madison County	731	2.74	0.41	49	90	88.3	2.38	0.50	29	-	11.4
Nelsonville village, Putnam County	222	2.68	0.43	15	48	91.3	2.00	0.44	28	-	-
Nesconset CDP, Suffolk County	3 964	3.27	0.42	272	377	99.0	1.76	0.46	214	15	58.3
Neversink town, Sullivan County	1 346	2.75	0.45	93	146	86.8	2.16	0.38	97	-	-
New Albion town, Cattaraugus County	808	2.64	0.40	41	133	87.0	2.22	0.45	61	17	12.3
Newark village, Wayne County	3 815	2.48	0.37	198	482	85.9	2.32	0.55	580	17	30.6
Newark Valley village, Tioga County	395	2.68	0.37	10	55	88.2	2.18	0.48	50	3	15.5
Newark Valley town, Tioga County	1 486	2.66	0.40	92	177	75.8	2.90	0.62	107	8	7.3
New Baltimore town, Greene County	1 269	2.71	0.42	73	166	84.6	1.88	0.34	56	-	4.3
New Berlin village, Chenango County	423	2.55	0.37	14	51	76.9	2.41	0.47	70	6	11.0
New Berlin town, Chenango County	1 087	2.54	0.38	30	154	76.8	2.28	0.45	120	8	8.0
New Bremen town, Lewis County	913	3.00	0.45	32	119	85.3	2.36	0.47	58	4	15.1
Newburgh city, Orange County	9 147	3.19	0.49	262	622	72.7	2.87	0.69	2 097	107	24.2
Newburgh town, Orange County	9 761	2.88	0.43	632	1 598	93.1	2.44	0.51	643	51	22.2
New Cassel CDP, Nassau County	2 972	4.33	0.66	135	494	96.5	4.69	0.99	267	11	14.3
New Castle town, Westchester County	5 732	3.03	0.38	427	663	97.6	3.05	0.57	134	21	8.6
New City CDP, Rockland County	11 077	3.09	0.39	810	1 549	97.4	2.31	0.55	308	16	25.4
Newcomb town, Essex County	211	2.26	0.39	-	57	96.3	2.45	0.45	6	4	-
Newfane CDP, Niagara County	1 143	2.80	0.43	88	136	91.9	2.21	0.48	66	-	13.8
Newfane town, Niagara County	3 597	2.73	0.43	190	504	85.7	2.19	0.48	150	33	13.6
Newfield town, Tompkins County	2 033	2.49	0.41	164	119	63.6	2.41	0.52	226	-	10.4
Newfield Hamlet CDP, Tompkins County	322	2.63	0.38	13	7	82.2	2.19	0.49	39	-	18.4
New Hartford village, Oneida County	857	2.50	0.35	20	145	87.9	1.65	0.37	99	4	33.9
New Hartford town, Oneida County	8 606	2.49	0.36	472	1 327	87.8	1.90	0.42	603	83	40.8
New Haven town, Oswego County	1 063	2.87	0.44	83	124	67.8	2.19	0.46	83	-	-
New Hempstead village, Rockland County	1 285	3.69	0.46	99	194	98.8	3.34	0.41	17	-	13.4
New Hudson town, Allegany County	267	2.63	0.41	23	33	75.7	3.49	0.63	15	2	2.7

Table 24. **Owner and Renter Household Characteristics: 2000**—Con.

[Data based on a sample (except Tables 65-68). For information on confidentiality protection, coverage, sampling error, and nonsampling error, see Appendix G.
For location of definitions, see "How to Use This Census Report"]

State County Place and County Subdivision	Occupied housing units	Owner-occupied housing units: Average household size	Owner-occupied housing units: Occupants per room	Owner-occupied housing units: Year householder moved into unit: 1999 to March 2000	Owner-occupied housing units: Year householder moved into unit: 1969 or earlier	Owner-occupied housing units: Percent 1 unit, detached or attached	Renter-occupied housing units: Average household size	Renter-occupied housing units: Occupants per room	Renter-occupied housing units: Year householder moved into unit: 1999 to March 2000	Renter-occupied housing units: Year householder moved into unit: 1969 or earlier	Renter-occupied housing units: Percent 5 or more units in structure
PLACE AND COUNTY SUBDIVISION—Con.											
New Hyde Park village, Nassau County	3 291	3.03	0.43	201	773	95.1	2.21	0.48	105	31	16.3
New Lebanon town, Columbia County	983	2.43	0.39	33	120	79.5	2.23	0.46	94	4	5.1
New Lisbon town, Otsego County	431	2.63	0.39	19	46	79.4	2.30	0.46	16	4	-
New Paltz village, Ulster County	1 897	2.12	0.34	55	95	75.4	1.98	0.54	730	4	51.8
New Paltz town, Ulster County	4 455	2.62	0.38	174	350	92.5	2.05	0.53	883	10	43.4
Newport village, Herkimer County	264	2.87	0.37	12	52	93.6	1.73	0.41	36	4	39.6
Newport town, Herkimer County	833	2.74	0.40	44	140	85.7	2.23	0.47	52	8	22.1
New Rochelle city, Westchester County	26 189	2.90	0.41	982	2 911	73.6	2.45	0.66	2 688	879	66.1
New Scotland town, Albany County	3 342	2.65	0.38	172	556	94.2	2.24	0.50	163	23	7.3
New Square village, Rockland County	831	4.32	0.61	7	45	55.3	5.96	1.16	79	41	38.8
Newstead town, Erie County	3 371	2.59	0.40	154	344	79.4	2.16	0.47	200	28	28.9
New Suffolk CDP, Suffolk County	169	1.78	0.27	8	37	100.0	2.68	0.50	6	4	3.6
New Windsor CDP, Orange County	3 459	2.81	0.43	181	504	87.9	2.07	0.48	312	36	47.2
New Windsor town, Orange County	8 398	2.81	0.43	528	924	82.9	2.42	0.54	900	42	39.4
New York city	3 021 588	2.96	0.53	76 560	168 078	44.1	2.43	0.72	366 798	161 543	74.6
Bronx County	463 212	3.02	0.55	7 030	17 022	40.2	2.72	0.79	60 801	22 436	84.0
Kings County	880 727	3.25	0.55	17 446	48 462	38.7	2.57	0.71	106 810	44 067	64.6
New York County	738 644	1.92	0.48	18 126	13 738	2.2	2.02	0.68	105 121	61 978	96.9
Queens County	782 664	3.14	0.55	25 066	72 180	57.3	2.57	0.74	80 857	31 057	57.1
Richmond County	156 341	3.09	0.47	8 892	16 676	79.0	2.23	0.57	13 209	2 005	33.6
New York Mills village, Oneida County	1 540	2.15	0.34	75	378	82.5	2.03	0.46	215	27	34.8
Niagara town, Niagara County	3 609	2.52	0.43	141	715	74.0	2.31	0.50	317	30	29.1
Niagara Falls city, Niagara County	24 101	2.46	0.41	626	4 441	85.1	2.03	0.46	3 488	398	27.9
Nichols village, Tioga County	215	2.57	0.34	6	28	95.8	2.88	0.53	28	6	24.7
Nichols town, Tioga County	966	2.53	0.38	33	168	84.6	3.18	0.55	81	15	8.3
Niles town, Cayuga County	476	2.60	0.38	22	83	86.9	2.04	0.38	12	6	-
Niskayuna town, Schenectady County	7 777	2.69	0.36	493	1 078	99.1	1.97	0.47	426	30	51.8
Niskayuna CDP, Schenectady County	1 919	2.49	0.35	87	387	100.0	2.63	0.59	50	-	39.9
Nissequogue village, Suffolk County	533	2.97	0.35	81	70	100.0	2.14	0.36	14	5	-
Niverville CDP, Columbia County	652	2.58	0.44	36	69	89.4	2.32	0.47	27	-	-
Norfolk CDP, St. Lawrence County	580	2.37	0.38	6	74	83.9	2.09	0.49	56	7	24.4
Norfolk town, St. Lawrence County	1 803	2.56	0.42	44	260	81.4	2.42	0.52	121	21	14.4
North Amityville CDP, Suffolk County	5 067	3.41	0.55	260	577	80.2	2.90	0.70	438	48	42.0
Northampton town, Fulton County	1 163	2.46	0.39	57	181	88.0	2.08	0.42	91	22	6.2
Northampton CDP, Suffolk County	150	2.96	0.51	-	18	97.8	2.98	0.54	20	-	-
North Babylon CDP, Suffolk County	6 112	3.05	0.44	266	1 226	93.9	2.24	0.58	380	24	45.7
North Ballston Spa CDP, Saratoga County	528	2.44	0.37	9	118	81.1	3.24	0.69	31	-	31.5
North Bay Shore CDP, Suffolk County	3 793	4.02	0.59	248	545	95.9	3.78	0.87	265	-	17.1
North Bellmore CDP, Nassau County	6 555	3.13	0.43	204	1 658	97.9	2.29	0.50	124	13	15.4
North Bellport CDP, Suffolk County	2 381	3.62	0.57	134	207	98.8	4.15	0.74	193	25	2.0
North Boston CDP, Erie County	1 084	2.70	0.43	63	143	88.7	1.83	0.43	73	-	43.4
North Castle town, Westchester County	3 583	3.09	0.38	262	480	97.7	2.32	0.47	141	22	5.8
North Collins village, Erie County	414	2.66	0.39	16	112	88.8	2.27	0.44	28	4	4.8
North Collins town, Erie County	1 254	2.77	0.43	65	293	94.6	2.22	0.42	43	31	12.0
North Dansville town, Livingston County	2 320	2.47	0.35	127	298	90.9	2.40	0.55	342	26	32.6
North East town, Dutchess County	1 146	2.70	0.42	53	182	85.5	2.08	0.43	93	11	2.2
Northeast Ithaca CDP, Tompkins County	1 040	2.61	0.34	78	76	95.1	2.56	0.55	254	-	56.6
North Elba town, Essex County	2 944	2.51	0.40	160	320	86.0	1.74	0.45	504	26	32.1
North Great River CDP, Suffolk County	1 156	3.45	0.47	50	249	99.1	2.80	0.47	36	-	-
North Greenbush town, Rensselaer County	4 164	2.63	0.39	190	916	95.2	1.76	0.40	287	30	40.1
North Harmony town, Chautauqua County	942	2.66	0.39	39	138	88.6	3.20	0.55	24	5	-
North Haven village, Suffolk County	338	2.11	0.31	31	56	100.0	3.13	0.55	4	2	-
North Hempstead town, Nassau County	76 820	2.93	0.41	4 188	14 273	90.7	2.51	0.61	3 929	670	41.7
North Hills village, Nassau County	1 808	2.25	0.33	177	-	96.6	4.75	0.74	31	-	1.1
North Hornell village, Steuben County	306	2.38	0.35	10	75	99.2	2.21	0.49	19	-	26.2
North Hudson town, Essex County	116	2.40	0.44	7	6	74.0	1.75	0.52	9	-	-
North Lindenhurst CDP, Suffolk County	3 808	3.35	0.49	239	705	92.3	2.37	0.58	332	-	34.9
North Lynbrook CDP, Nassau County	217	2.73	0.37	-	72	95.5	2.38	0.66	5	-	31.3
North Massapequa CDP, Nassau County	6 281	3.17	0.44	261	1 816	97.3	1.68	0.36	130	16	9.5
North Merrick CDP, Nassau County	3 963	2.99	0.42	236	1 026	98.5	2.88	0.52	60	-	4.1
North New Hyde Park CDP, Nassau County	5 032	2.94	0.44	193	1 490	97.1	2.16	0.44	53	33	3.1
North Norwich town, Chenango County	723	2.67	0.42	61	83	66.2	3.30	0.60	27	5	1.0
North Patchogue CDP, Suffolk County	2 694	3.05	0.50	210	304	85.1	2.16	0.47	124	-	33.3
Northport village, Suffolk County	2 952	2.88	0.39	171	363	96.0	1.49	0.36	161	17	28.0
North Salem town, Westchester County	1 764	2.96	0.40	91	183	97.2	1.74	0.33	102	-	3.3
North Sea CDP, Suffolk County	1 907	2.36	0.37	220	204	99.6	2.53	0.51	108	12	2.0
North Syracuse village, Onondaga County	3 001	2.49	0.38	146	504	98.6	1.94	0.46	385	18	48.6
North Tonawanda city, Niagara County	13 671	2.64	0.42	368	2 165	92.9	1.96	0.47	1 605	122	34.7
Northumberland town, Saratoga County	1 593	2.93	0.44	131	151	85.4	2.43	0.44	43	8	-
North Valley Stream CDP, Nassau County	4 860	3.32	0.49	375	912	94.6	2.32	0.54	126	23	10.3
Northville village, Fulton County	504	2.42	0.36	18	84	85.6	2.07	0.44	78	2	7.0
Northville CDP, Suffolk County	290	2.61	0.38	21	68	96.1	1.71	0.32	-	-	-
North Wantagh CDP, Nassau County	4 332	2.86	0.41	251	986	98.6	2.21	0.54	92	6	37.7
Northwest Harbor CDP, Suffolk County	1 200	2.68	0.43	100	76	99.4	2.08	0.45	64	-	28.3
Northwest Ithaca CDP, Tompkins County	467	2.37	0.33	40	51	98.2	1.44	0.47	122	-	68.2
Norway town, Herkimer County	240	2.78	0.46	12	23	66.8	2.94	0.48	6	2	-
Norwich city, Chenango County	3 131	2.58	0.35	160	370	87.1	1.83	0.43	597	32	36.3
Norwich town, Chenango County	1 516	2.56	0.40	142	189	68.6	2.36	0.46	88	-	-
Norwood village, St. Lawrence County	690	2.63	0.37	43	124	91.5	1.79	0.38	107	3	11.6
Noyack CDP, Suffolk County	1 154	2.26	0.36	101	80	99.8	2.78	0.55	78	-	-
Nunda village, Livingston County	501	2.74	0.38	11	75	91.2	2.23	0.47	81	6	29.9
Nunda town, Livingston County	1 132	2.72	0.40	50	156	82.9	2.32	0.47	94	9	21.5
Nyack village, Rockland County	3 192	2.71	0.44	130	140	63.9	1.76	0.51	452	69	49.3
Oakdale CDP, Suffolk County	3 035	2.86	0.41	203	314	86.5	1.66	0.42	176	-	58.1
Oakfield village, Genesee County	660	2.79	0.41	20	123	93.4	2.63	0.55	53	4	22.3
Oakfield town, Genesee County	1 151	2.80	0.41	64	165	89.3	2.68	0.54	85	4	16.7
Ocean Beach village, Suffolk County	63	2.44	0.36	2	6	90.2	1.36	0.36	5	-	-

Table 24. **Owner and Renter Household Characteristics: 2000**—Con.

[Data based on a sample (except Tables 65-68). For information on confidentiality protection, coverage, sampling error, and nonsampling error, see Appendix G. For location of definitions, see "How to Use This Census Report"]

State County Place and County Subdivision	Occupied housing units	Owner-occupied housing units: Average household size	Occupants per room	Year householder moved into unit: 1999 to March 2000	1969 or earlier	Percent 1 unit, detached or attached	Renter-occupied housing units: Average household size	Occupants per room	Year householder moved into unit: 1999 to March 2000	1969 or earlier	Percent 5 or more units in structure
PLACE AND COUNTY SUBDIVISION—Con.											
Oceanside CDP, Nassau County	11 224	2.98	0.42	570	2 376	93.8	2.33	0.55	296	45	33.4
Odessa village, Schuyler County	242	2.67	0.38	11	41	87.4	1.75	0.43	23	4	14.9
Ogden town, Monroe County	6 531	2.94	0.42	385	748	97.1	2.15	0.49	442	24	39.3
Ogdensburg city, St. Lawrence County	4 182	2.65	0.39	138	708	93.8	1.99	0.45	655	25	36.3
Ohio town, Herkimer County	351	2.44	0.44	17	36	85.7	3.66	0.71	13	2	-
Oil Springs Reservation, Allegany County	2	3.50	0.44	-	-	100.0	-	(X)	-	-	(X)
Oil Springs Reservation, Cattaraugus County	1	2.00	0.40	-	-	100.0	-	(X)	-	-	(X)
Olcott CDP, Niagara County	481	2.47	0.40	23	66	88.1	2.12	0.40	18	16	-
Old Bethpage CDP, Nassau County	1 834	3.08	0.41	91	536	99.6	0.98	0.44	-	-	77.6
Old Brookville village, Nassau County	726	3.05	0.34	57	58	99.7	2.46	0.48	9	4	7.4
Old Field village, Suffolk County	315	3.03	0.35	24	33	100.0	3.64	0.49	6	-	-
Old Westbury village, Nassau County	1 027	3.56	0.39	120	66	98.7	2.30	0.36	15	-	8.3
Olean city, Cattaraugus County	6 446	2.45	0.36	224	1 085	93.7	2.06	0.45	1 017	98	24.7
Olean town, Cattaraugus County	825	2.54	0.39	41	125	85.4	2.10	0.47	44	5	16.2
Olive town, Ulster County	1 869	2.44	0.40	49	187	94.2	2.39	0.52	119	12	1.3
Oneida city, Madison County	4 430	2.73	0.40	223	607	89.3	1.91	0.45	725	64	36.9
Oneida Castle village, Oneida County	280	2.16	0.31	7	58	94.1	2.58	0.50	24	4	-
Oneonta city, Otsego County	4 253	2.42	0.34	119	507	91.9	2.04	0.47	1 348	49	30.7
Oneonta town, Otsego County	1 958	2.37	0.36	67	257	86.1	2.18	0.47	211	-	12.1
Onondaga town, Onondaga County	7 669	2.77	0.39	328	1 192	99.2	2.12	0.48	600	-	56.1
Onondaga Reservation, Onondaga County	304	4.86	0.81	12	132	100.0	4.56	0.96	13	-	38.9
Ontario town, Wayne County	3 617	2.72	0.41	213	242	87.4	2.58	0.56	220	-	30.8
Oppenheim town, Fulton County	686	2.57	0.44	35	89	63.3	2.67	0.49	14	5	-
Orange town, Schuyler County	523	2.88	0.46	48	68	72.6	2.21	0.44	27	5	-
Orangeburg CDP, Rockland County	1 364	2.99	0.43	23	335	89.5	1.43	0.43	73	-	75.7
Orange Lake CDP, Orange County	2 018	2.92	0.42	92	480	98.1	2.69	0.55	111	-	13.5
Orangetown town, Rockland County	17 347	2.92	0.42	881	2 932	88.6	1.87	0.52	1 286	121	46.5
Orangeville town, Wyoming County	486	2.65	0.43	36	44	94.7	2.81	0.59	30	4	8.2
Orchard Park village, Erie County	1 403	2.54	0.34	64	159	96.6	1.80	0.41	155	14	59.3
Orchard Park town, Erie County	10 277	2.81	0.39	531	1 302	94.4	1.94	0.41	728	83	51.0
Orient CDP, Suffolk County	331	2.11	0.31	6	55	98.9	2.31	0.42	7	4	3.7
Oriskany village, Oneida County	553	2.62	0.40	16	123	86.2	2.18	0.49	39	13	12.9
Oriskany Falls village, Oneida County	292	2.45	0.34	10	50	86.1	1.85	0.42	34	4	47.2
Orleans town, Jefferson County	925	2.72	0.41	56	87	78.5	2.08	0.44	54	19	18.5
Orwell town, Oswego County	421	2.89	0.47	17	69	79.5	2.30	0.38	45	-	-
Osceola town, Lewis County	124	2.36	0.37	2	18	85.0	1.00	0.22	2	-	-
Ossian town, Livingston County	277	2.75	0.42	9	48	88.4	2.81	0.46	8	2	-
Ossining village, Westchester County	8 227	2.78	0.44	458	643	72.9	2.41	0.67	1 272	55	46.1
Ossining town, Westchester County	12 355	2.76	0.41	910	1 039	82.5	2.42	0.66	1 407	60	47.4
Oswegatchie town, St. Lawrence County	1 508	2.59	0.41	91	197	76.9	3.14	0.61	91	7	11.3
Oswego city, Oswego County	7 338	2.38	0.35	222	1 155	95.3	2.27	0.49	1 712	94	28.5
Oswego town, Oswego County	1 734	2.73	0.41	143	185	81.0	2.01	0.43	107	7	7.7
Otego village, Otsego County	389	2.83	0.39	16	45	96.3	1.98	0.42	53	5	12.6
Otego town, Otsego County	1 232	2.75	0.41	99	102	74.3	1.67	0.35	115	5	10.7
Otisco town, Onondaga County	922	2.97	0.44	51	63	86.8	1.90	0.38	52	5	18.7
Otisville village, Orange County	369	2.77	0.45	15	52	94.7	2.81	0.62	37	1	-
Otsego town, Otsego County	1 701	2.40	0.34	91	226	90.5	1.82	0.42	214	5	16.3
Otselic town, Chenango County	355	2.84	0.46	27	37	72.9	2.72	0.49	25	6	6.7
Otto town, Cattaraugus County	309	2.68	0.41	15	62	84.7	2.14	0.37	6	-	-
Ovid village, Seneca County	247	2.53	0.37	11	39	86.1	2.46	0.50	39	2	-
Ovid town, Seneca County	918	2.68	0.40	44	119	79.9	2.07	0.44	69	6	19.2
Owasco town, Cayuga County	1 425	2.67	0.38	85	279	99.3	2.17	0.39	58	12	8.4
Owego village, Tioga County	1 664	2.64	0.37	63	268	88.2	1.93	0.46	288	12	16.8
Owego town, Tioga County	7 733	2.72	0.39	512	1 204	91.6	2.19	0.49	576	55	21.4
Oxford village, Chenango County	605	2.78	0.37	17	100	89.6	1.99	0.44	75	2	27.1
Oxford town, Chenango County	1 441	2.60	0.38	77	223	78.5	2.04	0.42	89	11	19.7
Oyster Bay CDP, Nassau County	2 815	2.70	0.41	125	389	79.3	2.00	0.52	394	30	40.4
Oyster Bay town, Nassau County	99 355	3.02	0.41	4 521	22 613	96.7	2.31	0.53	3 238	483	25.7
Oyster Bay Cove village, Nassau County	720	3.03	0.34	59	68	99.4	3.06	0.51	8	2	-
Painted Post village, Steuben County	812	2.71	0.38	19	111	93.9	1.59	0.39	87	4	55.7
Palatine town, Montgomery County	1 135	2.83	0.44	57	214	72.4	2.00	0.38	58	13	17.6
Palatine Bridge village, Montgomery County	274	2.48	0.36	5	52	84.1	2.08	0.43	37	-	33.7
Palenville CDP, Greene County	435	2.77	0.44	15	43	97.6	2.26	0.48	43	6	11.1
Palermo town, Oswego County	1 306	2.88	0.47	70	153	71.6	2.50	0.52	76	-	-
Palmyra village, Wayne County	1 486	2.62	0.38	68	122	93.6	1.92	0.48	217	-	43.1
Palmyra town, Wayne County	3 009	2.71	0.41	147	409	87.4	2.15	0.50	290	-	35.9
Pamelia town, Jefferson County	1 049	2.88	0.44	98	89	79.3	2.25	0.50	129	-	22.6
Panama village, Chautauqua County	191	2.80	0.45	19	32	85.2	1.86	0.45	11	2	-
Parc CDP, Clinton County	24	-	(X)	-	-	(X)	2.04	0.37	13	-	20.8
Paris town, Oneida County	1 714	2.72	0.40	61	346	85.5	2.52	0.51	85	17	0.6
Parish village, Oswego County	199	2.73	0.38	10	39	97.2	2.45	0.42	24	2	21.4
Parish town, Oswego County	960	2.80	0.45	66	108	70.5	2.86	0.51	66	7	8.2
Parishville town, St. Lawrence County	797	2.72	0.43	57	91	78.1	1.97	0.40	51	4	12.4
Parma town, Monroe County	5 279	2.89	0.43	218	647	95.5	2.22	0.53	284	-	39.3
Patchogue village, Suffolk County	4 636	2.66	0.44	194	448	81.1	2.43	0.64	685	57	52.1
Patterson town, Putnam County	3 529	2.95	0.47	311	303	92.5	2.46	0.58	339	-	25.9
Pattersonville-Rotterdam Junction CDP, Schenectady County	381	2.44	0.34	33	62	92.5	3.25	0.60	21	-	36.8
Pavilion town, Genesee County	886	2.89	0.43	36	124	89.2	2.14	0.37	24	23	5.6
Pawling village, Dutchess County	921	2.95	0.44	26	87	96.6	1.60	0.43	104	14	46.9
Pawling town, Dutchess County	2 823	2.87	0.43	184	225	97.5	1.89	0.45	239	22	30.5
Peach Lake CDP	615	2.85	0.43	24	65	98.0	1.88	0.40	37	-	15.4
Putnam County (part)	361	3.13	0.41	12	42	100.0	2.27	0.47	18	-	30.8
Westchester County (part)	254	2.44	0.45	12	23	95.2	1.50	0.34	19	-	-

Table 24. **Owner and Renter Household Characteristics: 2000**—Con.

[Data based on a sample (except Tables 65-68). For information on confidentiality protection, coverage, sampling error, and nonsampling error, see Appendix G. For location of definitions, see "How to Use This Census Report"]

State County Place and County Subdivision	Occupied housing units	Owner-occupied housing units: Average household size	Owner-occupied housing units: Occupants per room	Owner-occupied housing units: Year householder moved into unit: 1999 to March 2000	Owner-occupied housing units: Year householder moved into unit: 1969 or earlier	Owner-occupied housing units: Percent 1 unit, detached or attached	Renter-occupied housing units: Average household size	Renter-occupied housing units: Occupants per room	Renter-occupied housing units: Year householder moved into unit: 1999 to March 2000	Renter-occupied housing units: Year householder moved into unit: 1969 or earlier	Renter-occupied housing units: Percent 5 or more units in structure
PLACE AND COUNTY SUBDIVISION—Con.											
Pearl River CDP, Rockland County	5 555	3.01	0.43	223	1 163	93.4	1.98	0.51	370	27	38.6
Peconic CDP, Suffolk County	434	2.48	0.36	54	61	100.0	3.83	0.72	33	-	7.1
Peekskill city, Westchester County	8 696	2.60	0.44	472	611	70.7	2.50	0.65	1 217	125	48.9
Pelham village, Westchester County	2 287	3.16	0.41	74	321	88.8	2.11	0.50	247	16	57.6
Pelham town, Westchester County	4 149	3.08	0.40	214	549	88.8	2.14	0.50	280	23	59.4
Pelham Manor village, Westchester County	1 862	3.00	0.39	140	228	88.7	2.25	0.50	33	7	67.0
Pembroke town, Genesee County	1 656	2.99	0.46	120	271	92.6	1.74	0.36	122	-	9.4
Pendleton town, Niagara County	2 116	2.85	0.42	161	291	97.6	2.79	0.52	49	9	-
Penfield town, Monroe County	13 144	2.71	0.38	938	1 374	92.8	1.92	0.46	744	40	52.8
Penn Yan village, Yates County	2 135	2.48	0.37	65	268	93.6	1.97	0.47	290	21	28.4
Perinton town, Monroe County	17 591	2.76	0.37	1 128	1 324	96.6	1.88	0.45	1 292	49	52.5
Perry village, Wyoming County	1 551	2.67	0.37	54	267	89.2	2.12	0.45	163	9	13.7
Perry town, Wyoming County	1 905	2.76	0.39	58	340	89.0	2.07	0.44	171	21	14.6
Perrysburg village, Cattaraugus County	134	2.33	0.34	2	22	92.4	2.93	0.65	17	1	-
Perrysburg town, Cattaraugus County	689	2.42	0.37	19	128	87.9	2.79	0.54	48	7	-
Persia town, Cattaraugus County	966	2.49	0.38	39	193	93.4	2.23	0.46	108	5	6.6
Perth town, Fulton County	1 318	2.51	0.41	108	278	75.7	2.31	0.49	56	11	3.8
Peru CDP, Clinton County	529	2.70	0.42	33	95	86.8	2.72	0.43	49	-	18.6
Peru town, Clinton County	2 305	2.82	0.43	137	158	79.6	2.51	0.49	178	10	18.0
Petersburgh town, Rensselaer County	587	2.63	0.43	24	73	80.6	2.83	0.50	29	6	2.3
Pharsalia town, Chenango County	198	2.59	0.42	19	19	69.5	2.42	0.43	4	2	-
Phelps village, Ontario County	794	2.67	0.38	41	142	93.9	1.89	0.44	91	3	13.8
Phelps town, Ontario County	2 659	2.75	0.41	135	536	90.6	2.11	0.45	178	20	8.3
Philadelphia village, Jefferson County	539	2.54	0.34	15	36	88.7	2.85	0.57	139	7	35.9
Philadelphia town, Jefferson County	759	2.77	0.39	31	69	78.5	2.86	0.57	150	7	33.2
Philipstown town, Putnam County	3 599	2.70	0.40	196	407	91.2	2.05	0.47	267	45	14.6
Philmont village, Columbia County	575	2.85	0.41	12	64	80.5	2.26	0.51	102	12	20.5
Phoenicia CDP, Ulster County	200	2.10	0.34	13	29	83.5	1.87	0.52	29	6	44.3
Phoenix village, Oswego County	959	2.63	0.39	19	145	92.1	2.06	0.51	140	13	45.1
Piercefield town, St. Lawrence County	135	2.39	0.40	5	33	84.9	1.88	0.32	-	5	-
Piermont village, Rockland County	1 189	2.33	0.39	103	75	60.5	1.99	0.54	104	6	42.6
Pierrepont town, St. Lawrence County	1 039	2.68	0.43	84	93	81.2	1.96	0.39	73	5	9.1
Pike village, Wyoming County	130	3.14	0.44	2	19	87.0	2.10	0.39	12	-	13.3
Pike town, Wyoming County	410	2.84	0.44	13	63	80.4	2.49	0.42	21	2	5.8
Pinckney town, Lewis County	131	2.66	0.45	12	9	83.0	2.44	0.41	5	5	-
Pine Bush CDP, Orange County	634	2.97	0.45	19	63	90.1	1.67	0.37	97	10	36.4
Pine Hill CDP, Ulster County	151	2.40	0.39	7	10	86.0	3.05	0.72	10	-	16.2
Pine Plains CDP, Dutchess County	549	2.56	0.40	13	70	90.6	2.50	0.61	42	-	2.3
Pine Plains town, Dutchess County	988	2.55	0.39	26	92	89.4	2.71	0.60	87	4	1.4
Pitcairn town, St. Lawrence County	304	2.54	0.43	16	32	66.7	2.51	0.47	16	-	-
Pitcher town, Chenango County	296	2.78	0.43	20	36	66.7	2.94	0.54	24	-	4.3
Pittsfield town, Otsego County	474	2.80	0.45	20	42	68.6	2.34	0.49	25	9	-
Pittsford village, Monroe County	633	2.34	0.32	32	88	95.3	1.96	0.39	69	2	2.2
Pittsford town, Monroe County	9 445	2.76	0.34	740	778	97.6	1.93	0.44	374	17	53.0
Pittstown town, Rensselaer County	1 993	2.81	0.43	134	248	71.4	2.99	0.57	58	21	4.6
Plainedge CDP, Nassau County	3 029	3.21	0.46	114	832	96.9	1.36	0.27	109	-	12.4
Plainfield town, Otsego County	355	2.95	0.44	28	62	73.3	1.98	0.33	20	11	4.8
Plainview CDP, Nassau County	8 556	2.98	0.41	383	2 378	98.6	2.46	0.56	102	65	34.5
Plandome village, Nassau County	409	3.10	0.35	10	80	100.0	2.33	0.32	3	2	-
Plandome Heights village, Nassau County	324	3.01	0.38	30	62	99.4	2.75	0.41	3	-	-
Plandome Manor village, Nassau County	281	3.05	0.35	20	38	100.0	1.81	0.25	5	2	-
Plattekill CDP, Ulster County	325	2.94	0.43	16	3	86.0	3.11	0.80	57	4	18.5
Plattekill town, Ulster County	3 649	2.80	0.46	195	291	66.2	2.46	0.57	336	30	12.7
Plattsburgh city, Clinton County	7 604	2.48	0.36	220	655	86.6	1.85	0.46	2 275	57	47.2
Plattsburgh town, Clinton County	4 352	2.62	0.42	279	582	74.4	2.17	0.49	438	7	18.0
Plattsburgh West CDP, Clinton County	500	2.54	0.47	60	73	39.2	2.92	0.64	45	-	-
Pleasant Valley CDP, Dutchess County	722	2.86	0.39	24	94	98.3	2.04	0.54	113	7	44.8
Pleasant Valley town, Dutchess County	3 467	2.80	0.41	188	386	84.2	2.11	0.53	326	28	36.5
Pleasantville village, Westchester County	2 637	2.87	0.42	177	319	73.8	1.93	0.52	212	34	26.9
Plymouth town, Chenango County	677	2.65	0.44	55	74	68.7	2.26	0.44	47	5	16.0
Poestenkill CDP, Rensselaer County	408	2.61	0.36	20	107	89.1	1.79	0.36	22	-	19.0
Poestenkill town, Rensselaer County	1 527	2.81	0.40	107	254	93.3	1.75	0.40	118	-	11.7
Point Lookout CDP, Nassau County	636	2.54	0.41	7	148	97.0	1.81	0.35	51	-	-
Poland town, Chautauqua County	939	2.66	0.44	40	183	78.6	2.42	0.49	31	4	4.8
Poland village, Herkimer County	176	2.39	0.33	8	29	86.2	2.42	0.45	14	6	5.3
Pomfret town, Chautauqua County	5 104	2.55	0.37	297	634	87.6	2.12	0.45	907	23	30.6
Pomona village, Rockland County	905	2.94	0.36	123	103	98.9	3.29	0.47	3	-	-
Pompey town, Onondaga County	2 154	2.90	0.39	201	339	96.9	2.46	0.42	55	24	9.2
Poospatuck Reservation, Suffolk County	89	3.20	0.56	2	16	42.9	1.58	0.36	7	-	-
Poquott village, Suffolk County	357	3.15	0.40	21	24	100.0	1.78	0.37	38	-	-
Portage town, Livingston County	307	2.81	0.42	22	43	78.5	2.57	0.45	9	8	-
Port Byron village, Cayuga County	501	2.47	0.38	32	65	79.1	2.85	0.63	54	5	29.7
Port Chester village, Westchester County	9 531	2.91	0.48	320	1 072	61.3	2.89	0.78	1 124	326	43.3
Port Dickinson village, Broome County	734	2.50	0.38	28	127	85.2	2.05	0.43	82	5	12.7
Porter town, Niagara County	2 616	2.78	0.41	105	314	94.7	1.82	0.41	138	7	24.0
Port Ewen CDP, Ulster County	1 484	2.48	0.39	104	200	81.2	2.48	0.56	113	-	5.8
Port Henry village, Essex County	487	2.36	0.35	9	120	87.5	2.08	0.48	60	9	26.3
Port Jefferson village, Suffolk County	2 996	2.66	0.37	259	290	96.0	1.78	0.47	252	10	41.4
Port Jefferson Station CDP, Suffolk County	2 600	3.06	0.45	144	463	96.2	2.38	0.59	225	23	38.1
Port Jervis city, Orange County	3 521	2.44	0.38	85	582	88.5	2.56	0.62	651	19	26.4
Portland town, Chautauqua County	1 655	2.67	0.42	99	214	71.5	2.20	0.46	122	16	16.0
Port Leyden village, Lewis County	286	2.49	0.36	17	55	90.9	1.88	0.40	29	3	23.4
Portville village, Cattaraugus County	425	2.85	0.41	19	56	94.7	1.73	0.39	44	4	48.3
Portville town, Cattaraugus County	1 546	2.72	0.41	97	272	81.7	1.83	0.41	75	20	27.0
Port Washington CDP, Nassau County	5 533	2.80	0.39	305	943	93.1	2.51	0.60	317	47	31.9
Port Washington North village, Nassau County	1 064	2.96	0.38	30	144	98.8	1.92	0.55	102	5	60.2
Potsdam village, St. Lawrence County	2 556	2.69	0.38	112	210	89.8	1.90	0.47	920	25	46.1
Potsdam town, St. Lawrence County	5 073	2.68	0.40	267	558	87.6	1.95	0.46	1 168	60	39.1

Table 24. **Owner and Renter Household Characteristics: 2000**—Con.

[Data based on a sample (except Tables 65-68). For information on confidentiality protection, coverage, sampling error, and nonsampling error, see Appendix G. For location of definitions, see "How to Use This Census Report"]

State County Place and County Subdivision	Occupied housing units	Owner-occupied housing units: Average household size	Owner-occupied housing units: Occupants per room	Owner-occupied housing units: Year householder moved into unit: 1999 to March 2000	Owner-occupied housing units: Year householder moved into unit: 1969 or earlier	Owner-occupied housing units: Percent 1 unit, detached or attached	Renter-occupied housing units: Average household size	Renter-occupied housing units: Occupants per room	Renter-occupied housing units: Year householder moved into unit: 1999 to March 2000	Renter-occupied housing units: Year householder moved into unit: 1969 or earlier	Renter-occupied housing units: Percent 5 or more units in structure
PLACE AND COUNTY SUBDIVISION—Con.											
Potter town, Yates County	582	3.12	0.47	30	39	77.3	3.09	0.56	37	6	10.4
Poughkeepsie city, Dutchess County	12 014	2.48	0.38	405	1 034	74.6	2.36	0.60	2 786	161	42.8
Poughkeepsie town, Dutchess County	14 588	2.75	0.40	828	2 453	91.7	2.15	0.53	1 388	79	47.4
Pound Ridge town, Westchester County	1 699	2.79	0.34	195	223	99.7	2.44	0.45	23	-	-
Prattsburgh town, Steuben County	809	2.57	0.41	60	89	69.1	2.46	0.50	64	8	3.3
Prattsville town, Greene County	250	2.77	0.45	15	38	73.2	1.59	0.33	13	8	-
Preble town, Cortland County	615	2.53	0.40	50	79	75.1	2.81	0.53	36	-	-
Preston town, Chenango County	349	2.75	0.45	28	36	62.9	1.53	0.35	16	-	-
Preston-Potter Hollow CDP, Albany County	146	2.49	0.43	3	18	81.8	2.32	0.41	4	5	-
Princetown town, Schenectady County	797	2.78	0.40	40	84	94.3	2.01	0.41	28	2	5.5
Prospect village, Oneida County	126	2.73	0.39	-	29	98.0	2.60	0.50	2	-	-
Providence town, Saratoga County	666	2.70	0.46	39	33	71.9	3.17	0.60	25	4	3.2
Pulaski village, Oswego County	1 035	2.50	0.35	16	127	83.4	2.13	0.56	249	-	42.9
Pulteney town, Steuben County	566	2.51	0.37	29	62	86.0	2.30	0.42	29	-	3.0
Putnam town, Washington County	241	2.73	0.44	6	50	94.4	2.52	0.52	9	-	-
Putnam Lake CDP, Putnam County	1 314	2.93	0.49	138	155	98.1	2.36	0.52	70	-	-
Putnam Valley town, Putnam County	3 676	2.96	0.44	323	383	98.4	2.39	0.53	149	10	7.9
Queens borough, Queens County	782 664	3.14	0.55	25 066	72 180	57.3	2.57	0.74	80 857	31 057	57.1
Queensbury town, Warren County	9 921	2.72	0.41	586	839	93.0	1.88	0.42	864	28	41.1
Quioque CDP, Suffolk County	334	2.20	0.37	55	43	86.2	2.88	0.70	27	-	-
Quogue village, Suffolk County	453	2.18	0.30	44	53	98.8	2.40	0.43	12	-	15.1
Ramapo town, Rockland County	31 561	3.34	0.46	1 757	3 257	87.5	3.42	0.82	2 983	295	52.3
Randolph village, Cattaraugus County	559	2.61	0.36	31	78	88.9	1.89	0.39	56	12	20.5
Randolph town, Cattaraugus County	1 015	2.71	0.40	53	155	87.1	2.20	0.45	75	15	15.5
Ransomville CDP, Niagara County	485	2.92	0.45	17	108	95.8	1.94	0.39	15	7	-
Rapids CDP, Niagara County	531	2.54	0.44	58	52	49.6	3.04	0.68	37	-	-
Rathbone town, Steuben County	370	2.89	0.47	17	36	68.9	3.08	0.54	9	2	-
Ravena village, Albany County	1 380	2.63	0.42	83	168	72.2	2.10	0.46	210	6	43.5
Reading town, Schuyler County	700	2.46	0.37	30	147	84.6	3.03	0.58	37	3	1.8
Red Creek village, Wayne County	210	2.28	0.33	8	29	88.1	3.03	0.64	28	-	16.9
Redfield town, Oswego County	217	2.61	0.44	12	23	75.5	2.86	0.53	2	-	20.7
Redford CDP, Clinton County	191	2.80	0.49	-	14	77.0	3.46	0.69	25	6	-
Red Hook village, Dutchess County	768	2.52	0.39	44	111	93.9	2.07	0.52	108	4	17.2
Red Hook town, Dutchess County	3 574	2.83	0.42	188	411	90.8	2.08	0.47	390	35	19.7
Red House town, Cattaraugus County	18	2.30	0.28	-	5	100.0	2.38	0.30	-	-	-
Red Oaks Mill CDP, Dutchess County	1 736	2.93	0.39	88	373	99.4	2.01	0.44	30	20	12.5
Redwood CDP, Jefferson County	212	2.69	0.36	14	35	85.9	4.55	0.70	2	-	-
Remsen village, Oneida County	200	2.69	0.38	12	39	80.6	2.34	0.48	21	-	35.2
Remsen town, Oneida County	753	2.64	0.42	68	86	76.0	2.27	0.46	32	7	17.9
Remsenburg-Speonk CDP, Suffolk County	961	2.73	0.41	86	94	95.4	2.08	0.47	64	4	20.8
Rensselaer city, Rensselaer County	3 401	2.57	0.40	188	463	80.2	2.00	0.44	590	59	31.3
Rensselaer Falls village, St. Lawrence County	124	2.82	0.40	4	25	94.1	2.18	0.42	24	-	15.4
Rensselaerville town, Albany County	779	2.50	0.40	34	81	84.7	2.06	0.46	54	5	9.4
Rhinebeck village, Dutchess County	1 385	2.21	0.34	41	159	88.3	1.71	0.43	181	5	47.2
Rhinebeck town, Dutchess County	3 001	2.46	0.37	141	341	92.1	1.75	0.41	325	12	34.0
Richburg village, Allegany County	168	2.73	0.40	10	34	86.1	2.55	0.55	19	4	-
Richfield town, Otsego County	968	2.52	0.36	45	160	83.1	2.30	0.46	69	10	12.3
Richfield Springs village, Otsego County	534	2.35	0.32	20	95	86.7	2.11	0.47	50	10	19.0
Richford town, Tioga County	440	2.52	0.41	26	45	56.8	3.01	0.59	35	5	2.5
Richland town, Oswego County	2 257	2.65	0.38	89	279	83.7	2.42	0.57	330	6	31.6
Richmond town, Ontario County	1 317	2.78	0.42	41	108	92.4	1.77	0.41	50	-	3.9
Richmondville village, Schoharie County	316	2.68	0.37	17	35	85.2	2.17	0.51	36	-	18.7
Richmondville town, Schoharie County	972	2.47	0.38	48	108	78.0	2.49	0.53	80	4	9.1
Richville village, St. Lawrence County	112	2.23	0.30	2	21	90.4	2.48	0.44	10	-	6.9
Ridge CDP, Suffolk County	5 526	2.40	0.42	470	111	94.9	2.19	0.51	227	-	28.3
Ridgeway town, Orleans County	2 627	2.79	0.40	118	428	86.7	2.14	0.48	383	35	21.0
Rifton CDP, Ulster County	194	2.52	0.38	8	62	91.2	1.54	0.33	6	9	-
Riga town, Monroe County	1 969	2.76	0.41	134	180	91.8	2.67	0.57	60	-	17.2
Ripley CDP, Chautauqua County	416	2.59	0.40	33	53	77.2	2.23	0.46	36	9	21.4
Ripley town, Chautauqua County	1 007	2.67	0.41	55	172	84.0	2.44	0.45	66	13	12.7
Riverhead CDP, Suffolk County	3 883	2.71	0.45	166	529	91.6	2.46	0.58	713	48	40.9
Riverhead town, Suffolk County	10 749	2.51	0.41	827	1 087	81.2	2.46	0.54	962	55	33.6
Riverside village, Steuben County	228	2.63	0.45	2	49	92.9	2.52	0.50	31	8	-
Riverside CDP, Suffolk County	858	2.18	0.45	70	89	38.8	2.55	0.53	59	-	-
Rochester city, Monroe County	89 003	2.61	0.41	3 041	6 454	89.1	2.20	0.53	22 124	807	35.1
Rochester town, Ulster County	2 692	2.75	0.46	141	232	80.4	2.38	0.53	303	7	9.0
Rock Hill CDP, Sullivan County	390	2.61	0.40	23	29	95.0	2.07	0.45	14	8	-
Rockland town, Sullivan County	1 560	2.62	0.42	111	217	85.4	2.13	0.49	142	21	22.5
Rockville Centre village, Nassau County	9 203	2.94	0.40	343	1 173	85.2	1.89	0.54	510	86	69.9
Rocky Point CDP, Suffolk County	3 562	2.91	0.48	302	220	95.1	2.68	0.64	284	41	8.0
Rodman town, Jefferson County	386	3.00	0.44	37	43	79.7	2.76	0.42	15	8	-
Rome city, Oneida County	13 677	2.46	0.38	454	2 376	84.6	2.08	0.48	2 188	137	35.9
Romulus town, Seneca County	582	2.72	0.41	23	79	84.2	2.98	0.48	49	-	6.3
Ronkonkoma CDP, Suffolk County	6 551	3.31	0.48	417	697	93.1	2.01	0.49	386	-	49.5
Roosevelt CDP, Nassau County	4 061	3.83	0.58	217	672	97.0	4.02	0.83	221	22	6.0
Root town, Montgomery County	655	2.71	0.43	31	92	70.1	2.46	0.47	27	3	-
Roscoe CDP, Sullivan County	271	2.76	0.43	26	39	77.6	1.67	0.41	26	11	8.8
Rose town, Wayne County	894	2.71	0.41	58	166	83.2	2.82	0.49	49	3	2.9
Roseboom town, Otsego County	269	2.74	0.42	27	17	79.4	1.95	0.34	2	-	-
Rosendale town, Ulster County	2 585	2.61	0.41	115	333	86.2	1.72	0.40	256	38	15.0
Rosendale Village CDP, Ulster County	599	2.56	0.41	23	95	79.8	1.65	0.39	123	25	19.8
Roslyn village, Nassau County	1 057	2.32	0.41	91	105	50.1	1.94	0.51	89	8	56.6
Roslyn Estates village, Nassau County	403	3.02	0.35	34	67	100.0	3.50	0.54	-	-	-
Roslyn Harbor village, Nassau County	356	2.89	0.34	20	60	100.0	1.50	0.23	-	5	-
Roslyn Heights CDP, Nassau County	2 168	2.95	0.41	155	449	99.1	2.61	0.61	58	5	37.9
Rossie town, St. Lawrence County	295	2.81	0.44	20	46	72.8	2.04	0.40	16	-	-
Rotterdam CDP, Schenectady County	8 460	2.44	0.39	327	2 414	96.8	2.29	0.51	433	50	27.6
Rotterdam town, Schenectady County	11 541	2.51	0.39	420	2 914	96.9	2.18	0.50	683	65	37.9

Table 24. **Owner and Renter Household Characteristics: 2000**—Con.

[Data based on a sample (except Tables 65-68). For information on confidentiality protection, coverage, sampling error, and nonsampling error, see Appendix G.
For location of definitions, see "How to Use This Census Report"]

State County Place and County Subdivision	Occupied housing units	Owner-occupied housing units: Average household size	Owner-occupied: Occupants per room	Owner-occupied: Year householder moved into unit: 1999 to March 2000	Owner-occupied: Year householder moved into unit: 1969 or earlier	Owner-occupied: Percent 1 unit, detached or attached	Renter-occupied housing units: Average household size	Renter-occupied: Occupants per room	Renter-occupied: Year householder moved into unit: 1999 to March 2000	Renter-occupied: Year householder moved into unit: 1969 or earlier	Renter-occupied: Percent 5 or more units in structure
PLACE AND COUNTY SUBDIVISION—Con.											
Round Lake village, Saratoga County	257	2.51	0.37	15	28	93.8	1.67	0.36	15	3	18.8
Rouses Point village, Clinton County	973	2.55	0.38	17	104	86.3	1.98	0.45	126	12	37.1
Roxbury town, Delaware County	1 078	2.12	0.33	25	128	85.9	3.10	0.63	74	8	14.1
Royalton town, Niagara County	2 812	2.87	0.42	140	507	94.8	2.02	0.43	151	37	17.1
Rush town, Monroe County	1 268	2.74	0.39	51	168	100.0	1.66	0.32	57	8	6.0
Rushford town, Allegany County	478	2.71	0.42	21	68	83.7	2.34	0.37	36	3	-
Rushville village	230	2.74	0.40	15	15	84.4	2.47	0.56	26	4	47.1
Ontario County (part)	73	2.58	0.42	6	8	62.2	1.61	0.47	10	-	78.6
Yates County (part)	157	2.81	0.39	9	7	93.0	3.05	0.60	16	4	26.2
Russell town, St. Lawrence County	651	2.87	0.46	55	51	77.3	2.15	0.44	35	-	7.9
Russell Gardens village, Nassau County	400	2.80	0.37	20	56	83.6	2.20	0.72	25	14	90.6
Russia town, Herkimer County	989	2.45	0.40	56	140	84.6	2.74	0.50	45	12	1.2
Rutland town, Jefferson County	1 080	2.79	0.42	44	127	75.5	2.51	0.51	137	-	15.4
Rye city, Westchester County	5 377	2.93	0.39	331	608	86.0	2.34	0.51	368	31	41.4
Rye town, Westchester County	15 411	2.88	0.44	773	2 099	73.2	2.74	0.72	1 498	438	39.8
Rye Brook village, Westchester County	3 144	2.74	0.38	304	559	89.6	2.51	0.52	149	43	7.7
Sackets Harbor village, Jefferson County	652	2.57	0.38	20	42	92.6	1.76	0.41	211	-	48.4
Saddle Rock village, Nassau County	264	3.04	0.35	19	54	98.4	1.78	0.28	-	1	-
Saddle Rock Estates CDP, Nassau County	143	3.08	0.38	-	38	100.0	2.83	0.28	-	-	-
Sagaponack CDP, Suffolk County	261	2.18	0.32	14	29	96.8	1.50	0.27	11	3	-
Sag Harbor village, Suffolk County	1 120	2.06	0.32	79	151	92.9	2.06	0.44	103	6	6.4
St. Armand town, Essex County	543	2.63	0.42	31	55	81.8	1.87	0.44	49	-	22.0
St. Bonaventure CDP, Cattaraugus County	237	2.29	0.39	26	56	75.9	1.86	0.40	17	-	-
St. James CDP, Suffolk County	4 555	2.88	0.42	255	654	95.2	2.19	0.50	127	17	21.1
St. Johnsville village, Montgomery County	688	2.32	0.31	15	150	85.3	2.14	0.42	102	12	22.2
St. Johnsville town, Montgomery County	1 043	2.45	0.34	24	217	80.1	2.12	0.41	118	17	18.1
St. Regis Mohawk Reservation, Franklin County	904	2.94	0.55	41	123	99.7	3.03	0.63	175	2	3.4
Salamanca city, Cattaraugus County	2 472	2.46	0.37	79	506	91.6	2.34	0.47	308	60	28.0
Salamanca town, Cattaraugus County	205	2.63	0.41	4	43	88.0	2.14	0.45	8	3	-
Salem village, Washington County	367	2.66	0.38	12	66	86.4	2.26	0.46	23	6	11.1
Salem town, Washington County	1 065	2.57	0.38	56	170	86.9	2.14	0.41	75	18	4.3
Salina town, Onondaga County	14 401	2.45	0.38	502	2 966	97.0	1.99	0.46	1 771	91	54.1
Salisbury town, Herkimer County	690	2.80	0.46	37	100	78.2	3.02	0.54	26	12	-
Salisbury CDP, Nassau County	4 000	3.06	0.43	135	953	99.1	3.12	0.60	74	-	23.6
Saltaire village, Suffolk County	15	4.44	0.61	-	-	100.0	4.67	0.78	-	-	-
Sand Lake town, Rensselaer County	3 009	2.69	0.39	152	382	94.0	2.46	0.57	198	10	15.3
Sand Ridge CDP, Oswego County	349	2.48	0.45	41	26	41.8	1.76	0.39	-	-	-
Sands Point village, Nassau County	858	3.18	0.35	74	131	99.5	2.71	0.45	5	-	-
Sandy Creek village, Oswego County	310	2.66	0.38	16	37	84.6	2.37	0.48	52	6	3.5
Sandy Creek town, Oswego County	1 543	2.57	0.41	113	148	79.0	2.29	0.47	130	31	11.4
Sanford town, Broome County	983	2.42	0.36	41	136	84.3	2.91	0.51	80	10	11.1
Sangerfield town, Oneida County	944	2.92	0.40	62	149	87.3	2.13	0.48	76	10	29.7
Santa Clara town, Franklin County	154	2.67	0.42	7	2	94.1	2.57	0.56	7	6	-
Saranac town, Clinton County	1 519	2.78	0.45	85	232	86.4	2.54	0.53	98	6	3.0
Saranac Lake village	2 405	2.47	0.38	74	265	88.1	1.77	0.47	578	20	48.6
Essex County (part)	571	2.51	0.38	34	101	87.6	1.72	0.41	108	-	11.0
Franklin County (part)	1 834	2.44	0.38	40	164	88.3	1.78	0.49	470	20	55.3
Saratoga town, Saratoga County	2 026	2.56	0.39	91	312	82.6	2.36	0.53	174	16	16.8
Saratoga Springs city, Saratoga County	10 784	2.55	0.36	633	800	89.6	1.80	0.46	2 155	153	42.8
Sardinia town, Erie County	944	2.89	0.44	62	150	96.0	2.64	0.44	50	3	2.1
Saugerties village, Ulster County	1 662	2.85	0.41	31	243	94.8	1.84	0.47	272	7	26.2
Saugerties town, Ulster County	7 460	2.71	0.42	268	1 281	89.6	1.95	0.45	690	7	19.2
Saugerties South CDP, Ulster County	871	2.78	0.40	29	193	98.5	1.91	0.45	86	-	34.6
Savannah town, Wayne County	667	2.89	0.43	21	117	83.1	2.28	0.42	67	9	14.5
Savona village, Steuben County	315	2.71	0.40	13	42	76.5	2.36	0.43	31	6	2.2
Sayville CDP, Suffolk County	5 598	3.05	0.43	278	841	98.7	2.30	0.61	314	23	52.9
Scarsdale village, Westchester County	5 662	3.14	0.37	419	817	95.8	3.19	0.55	160	-	24.9
Scarsdale town, Westchester County	5 662	3.14	0.37	419	817	95.8	3.19	0.55	160	-	24.9
Schaghticoke village, Rensselaer County	267	2.83	0.40	13	63	80.6	2.07	0.47	29	2	20.7
Schaghticoke town, Rensselaer County	2 709	2.81	0.42	91	634	94.0	2.29	0.47	130	26	10.2
Schenectady city, Schenectady County	26 307	2.36	0.36	741	3 491	75.5	2.12	0.47	5 862	424	28.2
Schodack town, Rensselaer County	4 739	2.70	0.41	167	862	88.8	2.28	0.50	329	15	18.8
Schoharie village, Schoharie County	450	2.51	0.34	17	79	92.9	1.68	0.39	57	4	42.5
Schoharie town, Schoharie County	1 314	2.63	0.38	84	163	89.8	2.09	0.46	112	12	26.1
Schroeppel town, Oswego County	3 251	2.73	0.43	157	380	78.7	2.29	0.51	196	13	33.4
Schroon town, Essex County	737	2.52	0.42	29	86	91.1	1.93	0.41	72	11	20.7
Schuyler town, Herkimer County	1 410	2.42	0.41	129	165	54.5	2.31	0.47	56	12	2.9
Schuyler Falls town, Clinton County	1 881	2.72	0.43	85	177	72.9	2.73	0.55	171	11	6.4
Schuylerville village, Saratoga County	545	2.46	0.35	26	80	79.6	1.93	0.45	94	8	28.6
Scio town, Allegany County	722	2.61	0.41	31	95	83.5	2.59	0.49	69	2	2.4
Scipio town, Cayuga County	571	2.68	0.39	24	61	84.0	2.76	0.44	24	4	9.5
Scotchtown CDP, Orange County	3 221	3.13	0.44	177	174	96.2	2.26	0.64	508	7	75.3
Scotia village, Schenectady County	3 233	2.52	0.39	128	434	88.2	2.05	0.46	362	19	30.2
Scott town, Cortland County	417	2.87	0.45	26	55	76.9	2.72	0.53	9	2	-
Scotts Corners CDP, Westchester County	218	2.70	0.34	20	30	100.0	1.29	0.29	6	-	-
Scottsville village, Monroe County	837	2.72	0.41	27	149	96.7	1.93	0.41	60	5	27.5
Scriba town, Oswego County	2 721	2.57	0.41	104	257	69.5	2.86	0.60	298	12	23.2
Sea Cliff village, Nassau County	2 013	2.58	0.36	72	397	94.8	2.24	0.49	107	-	24.0
Seaford CDP, Nassau County	5 257	3.03	0.42	274	1 227	95.7	2.75	0.55	128	14	13.4
Searingtown CDP, Nassau County	1 585	3.19	0.40	41	394	100.0	3.18	0.40	6	8	-
Selden CDP, Suffolk County	6 790	3.39	0.49	512	1 078	98.4	2.43	0.56	295	5	22.9
Sempronius town, Cayuga County	311	2.83	0.46	26	38	70.1	3.05	0.56	28	3	8.8
Seneca town, Ontario County	972	2.76	0.39	21	186	93.6	2.72	0.46	48	17	14.8
Seneca Falls village, Seneca County	2 908	2.54	0.37	143	527	88.9	2.05	0.45	443	30	32.5
Seneca Falls town, Seneca County	3 796	2.58	0.38	171	645	90.1	2.02	0.45	612	40	34.7
Seneca Knolls CDP, Onondaga County	852	2.30	0.41	72	142	82.0	3.53	0.73	60	-	-

Table 24. **Owner and Renter Household Characteristics: 2000**—Con.

[Data based on a sample (except Tables 65-68). For information on confidentiality protection, coverage, sampling error, and nonsampling error, see Appendix G.
For location of definitions, see "How to Use This Census Report"]

State County Place and County Subdivision	Occupied housing units	Owner-occupied housing units: Average household size	Owner-occupied housing units: Occupants per room	Owner-occupied housing units: Year householder moved into unit: 1999 to March 2000	Owner-occupied housing units: Year householder moved into unit: 1969 or earlier	Owner-occupied housing units: Percent 1 unit, detached or attached	Renter-occupied housing units: Average household size	Renter-occupied housing units: Occupants per room	Renter-occupied housing units: Year householder moved into unit: 1999 to March 2000	Renter-occupied housing units: Year householder moved into unit: 1969 or earlier	Renter-occupied housing units: Percent 5 or more units in structure
PLACE AND COUNTY SUBDIVISION—Con.											
Sennett town, Cayuga County	1 085	2.72	0.39	47	159	93.8	2.96	0.54	22	11	4.0
Setauket-East Setauket CDP, Suffolk County	5 501	3.03	0.40	493	557	95.1	2.23	0.52	392	13	55.2
Seward town, Schoharie County	594	2.75	0.40	34	74	83.7	2.90	0.55	23	-	-
Shandaken town, Ulster County	1 460	2.14	0.37	63	128	90.5	2.44	0.60	133	12	12.5
Sharon town, Schoharie County	669	2.67	0.40	29	75	83.2	2.69	0.53	35	4	17.1
Sharon Springs village, Schoharie County	199	2.24	0.32	6	16	84.9	2.24	0.48	23	-	23.8
Shawangunk town, Ulster County	3 431	2.96	0.44	174	260	92.7	2.11	0.48	294	26	9.8
Shelby town, Orleans County	2 006	2.57	0.40	84	290	82.2	2.42	0.52	167	25	20.3
Sheldon town, Wyoming County	915	2.80	0.42	27	191	90.5	2.74	0.54	70	21	14.2
Shelter Island CDP, Suffolk County	530	2.48	0.39	25	82	100.0	1.77	0.43	45	5	-
Shelter Island town, Suffolk County	996	2.33	0.34	76	162	99.4	1.75	0.38	57	5	-
Shelter Island Heights CDP, Suffolk County	460	2.19	0.31	51	80	98.8	1.68	0.29	12	-	-
Shenorock CDP, Westchester County	662	3.04	0.50	3	69	100.0	2.44	0.48	22	-	-
Sherburne village, Chenango County	653	2.58	0.37	22	69	81.0	1.78	0.41	112	3	29.8
Sherburne town, Chenango County	1 612	2.56	0.40	67	224	74.5	2.05	0.44	133	10	21.8
Sheridan town, Chautauqua County	994	2.71	0.41	40	146	88.3	1.76	0.33	42	-	8.4
Sherman village, Chautauqua County	283	2.65	0.35	9	54	87.3	2.04	0.47	24	-	30.9
Sherman town, Chautauqua County	537	3.07	0.44	26	83	84.9	2.22	0.47	46	2	19.7
Sherrill city, Oneida County	1 262	2.61	0.38	69	163	95.1	2.02	0.51	67	7	50.0
Shinnecock Hills CDP, Suffolk County	499	2.51	0.37	41	76	100.0	3.22	0.78	17	-	26.0
Shinnecock Reservation, Suffolk County	177	3.06	0.66	20	-	100.0	3.73	0.93	-	-	-
Shirley CDP, Suffolk County	7 353	3.42	0.53	695	503	98.1	3.46	0.63	410	33	0.8
Shokan CDP, Ulster County	489	2.34	0.35	-	64	95.5	2.87	0.68	27	12	-
Shoreham village, Suffolk County	143	2.91	0.35	8	26	100.0	3.09	0.41	8	-	-
Shortsville village, Ontario County	535	2.64	0.39	29	95	83.3	2.29	0.48	27	4	-
Shrub Oak CDP, Westchester County	615	3.03	0.41	25	78	94.9	2.69	0.63	10	-	-
Sidney village, Delaware County	1 749	2.45	0.37	67	288	93.6	1.96	0.43	200	29	30.1
Sidney town, Delaware County	2 565	2.50	0.38	93	366	85.3	2.03	0.42	236	29	25.4
Silver Creek village, Chautauqua County	1 170	2.61	0.39	66	183	81.4	1.89	0.36	88	-	19.8
Silver Springs village, Wyoming County	343	2.66	0.42	17	52	78.8	2.02	0.45	36	4	40.8
Sinclairville village, Chautauqua County	281	2.52	0.38	18	45	78.4	2.17	0.55	27	-	45.1
Skaneateles village, Onondaga County	1 103	2.91	0.38	22	167	95.3	1.26	0.31	116	19	42.1
Skaneateles town, Onondaga County	2 881	2.78	0.38	125	534	97.5	1.45	0.31	175	45	28.6
Sleepy Hollow village, Westchester County	3 182	2.84	0.40	77	294	72.5	2.91	0.72	413	150	47.0
Sloan village, Erie County	1 682	2.38	0.40	50	537	79.9	1.92	0.40	163	21	6.9
Sloatsburg village, Rockland County	1 046	2.88	0.42	64	197	94.3	3.04	0.65	63	4	1.8
Smallwood CDP, Sullivan County	254	2.58	0.50	17	48	100.0	2.50	0.55	-	-	-
Smithfield town, Madison County	409	2.92	0.47	18	33	68.7	3.07	0.57	21	3	8.2
Smithtown CDP, Suffolk County	8 833	3.11	0.41	378	1 684	98.7	1.82	0.43	225	13	34.0
Smithtown town, Suffolk County	38 487	3.09	0.41	2 154	6 676	98.4	1.95	0.47	1 077	77	37.1
Smithville town, Chenango County	478	2.67	0.41	41	37	67.7	2.81	0.51	24	9	-
Smyrna village, Chenango County	85	3.23	0.42	-	21	93.8	2.16	0.52	8	3	35.1
Smyrna town, Chenango County	480	3.19	0.50	30	72	68.7	2.80	0.54	24	8	13.0
Sodus village, Wayne County	693	2.62	0.38	28	96	93.7	2.32	0.52	109	2	26.0
Sodus town, Wayne County	3 436	2.59	0.40	216	326	80.8	2.46	0.52	289	38	12.0
Sodus Point village, Wayne County	493	2.21	0.39	42	59	85.2	2.80	0.55	54	5	7.8
Solon town, Cortland County	389	2.77	0.43	20	45	61.5	3.46	0.61	11	2	-
Solvay village, Onondaga County	3 029	2.41	0.35	60	628	88.3	2.06	0.47	528	28	31.3
Somers town, Westchester County	6 802	2.64	0.38	609	507	94.9	2.32	0.47	144	5	5.2
Somerset town, Niagara County	1 000	2.88	0.44	30	154	94.3	2.71	0.55	48	14	18.4
Sound Beach CDP, Suffolk County	3 358	2.82	0.44	240	339	99.2	3.29	0.75	229	-	1.1
Southampton village, Suffolk County	1 651	2.06	0.30	81	392	94.5	3.18	0.69	131	22	9.7
Southampton town, Suffolk County	21 507	2.41	0.38	1 693	2 632	94.2	2.55	0.56	1 661	87	13.1
South Bristol town, Ontario County	670	2.38	0.38	47	53	89.4	2.84	0.58	25	5	20.7
South Corning village, Steuben County	491	2.57	0.40	35	98	96.2	1.82	0.39	64	4	4.6
South Dayton village, Cattaraugus County	250	2.67	0.39	10	45	83.9	2.52	0.44	36	6	26.8
Southeast town, Putnam County	6 184	2.92	0.43	626	506	90.1	2.26	0.58	371	14	23.5
South Fallsburg CDP, Sullivan County	713	2.51	0.39	14	65	89.8	3.25	0.77	102	-	27.5
South Farmingdale CDP, Nassau County	4 899	3.15	0.44	234	1 443	97.1	2.37	0.46	102	39	1.7
South Floral Park village, Nassau County	456	3.58	0.51	20	119	88.7	2.78	0.59	11	8	-
South Glens Falls village, Saratoga County	1 523	2.45	0.38	29	255	92.8	1.87	0.47	216	24	31.6
South Hempstead CDP, Nassau County	1 044	3.19	0.47	98	259	98.6	1.88	0.38	39	-	-
South Hill CDP, Tompkins County	1 086	2.63	0.36	47	116	97.0	2.31	0.52	357	-	47.9
South Huntington CDP, Suffolk County	3 299	2.89	0.40	265	721	97.3	2.02	0.43	144	21	3.1
South Lockport CDP, Niagara County	3 580	2.53	0.42	154	140	43.9	2.18	0.57	443	7	73.1
South Nyack village, Rockland County	1 201	2.28	0.34	87	128	66.7	2.60	0.69	180	20	39.4
Southold CDP, Suffolk County	2 317	2.36	0.36	149	329	96.0	2.28	0.46	165	-	13.2
Southold town, Suffolk County	8 460	2.36	0.36	500	1 314	97.3	2.56	0.52	495	47	10.9
Southport CDP, Chemung County	3 133	2.42	0.40	180	719	92.9	2.08	0.45	336	35	22.9
Southport town, Chemung County	4 189	2.49	0.40	245	960	94.5	2.17	0.47	363	42	20.3
South Valley town, Cattaraugus County	118	2.13	0.41	4	9	69.1	2.13	0.65	3	-	-
South Valley Stream CDP, Nassau County	2 025	2.95	0.41	121	431	98.9	2.21	0.66	79	16	66.7
Spackenkill CDP, Dutchess County	1 681	2.71	0.36	128	399	99.1	3.34	0.46	19	-	-
Spafford town, Onondaga County	631	2.63	0.38	36	74	90.6	2.67	0.42	21	2	-
Sparta town, Livingston County	599	2.64	0.39	19	69	84.0	3.60	0.58	19	6	-
Speculator village, Hamilton County	151	2.28	0.36	11	12	98.0	1.47	0.31	7	-	4.1
Spencer village, Tioga County	296	2.68	0.39	13	30	87.2	2.07	0.43	51	2	11.9
Spencer town, Tioga County	1 153	2.64	0.41	68	112	73.5	2.35	0.50	93	6	9.3
Spencerport village, Monroe County	1 390	2.79	0.39	64	186	92.4	1.91	0.46	102	9	45.0
Springfield town, Otsego County	532	2.47	0.35	34	92	85.9	2.77	0.47	28	6	-
Springport town, Cayuga County	862	2.62	0.38	43	111	85.1	2.52	0.50	56	8	25.4
Springs CDP, Suffolk County	1 924	2.36	0.41	101	181	100.0	3.40	0.70	160	-	1.8
Spring Valley village, Rockland County	7 542	3.54	0.62	232	209	63.7	3.23	0.87	1 213	128	70.6
Springville village, Erie County	1 705	2.75	0.40	63	300	89.7	1.83	0.42	248	14	33.6
Springwater town, Livingston County	892	2.72	0.45	40	69	76.1	2.29	0.41	31	10	5.5
Staatsburg CDP, Dutchess County	347	2.57	0.38	21	69	91.6	2.56	0.49	32	-	9.7
Stafford town, Genesee County	910	2.77	0.41	29	157	95.3	1.85	0.39	60	6	9.8
Stamford village, Delaware County	489	2.40	0.33	25	57	81.9	2.08	0.48	72	2	28.3

Table 24. **Owner and Renter Household Characteristics: 2000**—Con.

[Data based on a sample (except Tables 65-68). For information on confidentiality protection, coverage, sampling error, and nonsampling error, see Appendix G.
For location of definitions, see "How to Use This Census Report"]

State County Place and County Subdivision	Occupied housing units	Owner-occupied housing units: Average household size	Occupants per room	Year householder moved into unit: 1999 to March 2000	1969 or earlier	Percent 1 unit, detached or attached	Renter-occupied housing units: Average household size	Occupants per room	Year householder moved into unit: 1999 to March 2000	1969 or earlier	Percent 5 or more units in structure
PLACE AND COUNTY SUBDIVISION—Con.											
Stamford town, Delaware County	795	2.49	0.37	44	86	79.5	2.12	0.46	91	18	23.7
Stanford town, Dutchess County	1 398	2.46	0.36	53	109	97.1	2.56	0.55	129	10	14.7
Stannards CDP, Allegany County	352	2.53	0.39	9	57	76.8	2.10	0.49	70	5	-
Stark town, Herkimer County	287	2.66	0.43	15	50	71.2	2.68	0.50	8	9	6.8
Starkey town, Yates County	1 251	2.92	0.42	67	122	88.5	2.12	0.46	144	19	38.2
Star Lake CDP, St. Lawrence County	364	2.35	0.39	12	43	92.5	2.43	0.50	32	4	23.7
Staten Island borough, Richmond County	156 341	3.09	0.47	8 892	16 676	79.0	2.23	0.57	13 209	2 005	33.6
Stephentown town, Rensselaer County	1 129	2.70	0.45	62	112	75.3	1.84	0.39	93	-	6.0
Sterling town, Cayuga County	1 337	2.67	0.42	49	188	77.4	2.11	0.43	86	12	15.0
Steuben town, Oneida County	421	2.66	0.42	15	52	78.4	3.60	0.64	12	3	-
Stewart Manor village, Nassau County	717	2.72	0.39	47	179	99.7	2.61	0.67	41	-	43.3
Stillwater village, Saratoga County	616	2.91	0.44	29	122	84.5	2.18	0.46	59	2	24.1
Stillwater town, Saratoga County	2 786	2.81	0.45	162	387	73.5	2.15	0.44	110	27	12.2
Stockbridge town, Madison County	744	2.80	0.43	29	80	75.6	2.81	0.52	47	11	7.8
Stockholm town, St. Lawrence County	1 381	2.68	0.43	108	233	80.0	2.27	0.44	113	14	8.1
Stockport town, Columbia County	1 116	2.80	0.44	24	160	81.0	2.09	0.48	76	17	17.2
Stockton town, Chautauqua County	852	2.77	0.42	69	128	86.5	2.52	0.44	42	5	-
Stone Ridge CDP, Ulster County	465	2.52	0.37	41	80	97.4	2.91	0.65	13	-	7.9
Stony Brook CDP, Suffolk County	4 763	2.86	0.39	367	716	99.6	2.89	0.51	156	9	2.4
Stony Creek town, Warren County	289	2.41	0.43	13	42	84.6	2.79	0.56	9	2	4.8
Stony Point CDP, Rockland County	3 951	3.07	0.44	218	699	90.6	2.05	0.53	138	53	20.3
Stony Point town, Rockland County	4 832	3.10	0.44	278	800	90.9	2.03	0.51	194	70	18.5
Stottville CDP, Columbia County	550	2.88	0.44	14	80	79.2	1.98	0.45	38	9	20.0
Stratford town, Fulton County	233	2.65	0.47	26	25	81.1	2.22	0.37	10	5	-
Stuyvesant town, Columbia County	852	2.60	0.40	29	149	86.0	2.45	0.47	65	6	16.5
Suffern village, Rockland County	4 634	2.53	0.43	391	327	64.1	2.04	0.57	642	37	42.7
Sullivan town, Madison County	5 688	2.74	0.44	415	609	81.8	2.04	0.46	398	8	30.5
Summerhill town, Cayuga County	393	2.82	0.45	16	44	66.6	2.65	0.52	15	-	-
Summit town, Schoharie County	455	2.52	0.42	26	45	84.6	2.17	0.40	17	4	-
Sweden town, Monroe County	4 581	2.78	0.39	207	395	97.3	2.16	0.51	1 058	-	49.7
Sylvan Beach village, Oneida County	474	2.21	0.38	33	26	69.6	2.53	0.55	53	-	11.5
Syosset CDP, Nassau County	6 281	2.94	0.40	366	1 364	98.3	2.68	0.57	75	28	19.8
Syracuse city, Onondaga County	59 486	2.48	0.37	1 510	6 525	85.6	2.16	0.51	15 577	761	46.4
Taghkanic town, Columbia County	461	2.33	0.37	42	40	86.9	2.77	0.53	14	4	-
Tannersville village, Greene County	226	2.24	0.33	6	51	89.5	1.74	0.40	28	2	24.7
Tappan CDP, Rockland County	2 209	3.10	0.42	121	442	96.6	2.18	0.51	77	-	18.2
Tarrytown village, Westchester County	4 533	2.48	0.40	185	496	69.4	2.17	0.55	643	149	57.0
Taylor town, Cortland County	163	3.00	0.45	17	16	83.1	2.76	0.44	3	5	-
Terryville CDP, Suffolk County	3 313	3.36	0.46	240	429	97.7	2.11	0.37	190	-	15.1
Theresa village, Jefferson County	310	2.75	0.39	10	50	89.5	1.98	0.36	38	-	8.5
Theresa town, Jefferson County	860	2.84	0.45	48	86	74.9	2.37	0.44	73	9	3.7
Thiells CDP, Rockland County	1 504	3.08	0.39	113	148	95.3	3.71	0.84	58	10	5.1
Thomaston village, Nassau County	972	2.62	0.37	86	177	77.4	2.85	0.70	46	7	50.5
Thompson town, Sullivan County	5 564	2.46	0.40	229	566	86.1	2.44	0.59	787	40	36.4
Thornwood CDP, Westchester County	1 879	3.16	0.43	61	334	97.0	2.51	0.57	53	16	13.0
Throop town, Cayuga County	700	2.56	0.38	37	187	92.8	3.03	0.47	18	6	-
Thurman town, Warren County	474	2.54	0.44	38	60	75.5	2.77	0.60	12	-	-
Thurston town, Steuben County	462	2.76	0.45	17	67	67.8	3.31	0.67	30	10	-
Ticonderoga town, Essex County	2 028	2.57	0.38	141	308	89.1	2.27	0.49	168	37	26.6
Tillson CDP, Ulster County	656	2.83	0.45	33	96	89.6	1.76	0.38	23	6	9.9
Tioga town, Tioga County	1 849	2.67	0.41	159	273	63.6	2.37	0.49	102	-	5.0
Tivoli village, Dutchess County	487	2.96	0.46	17	23	88.7	1.92	0.45	135	-	34.9
Tompkins town, Delaware County	423	2.49	0.43	35	44	74.7	2.34	0.44	11	4	-
Tonawanda city, Erie County	6 746	2.60	0.42	273	1 527	94.3	1.83	0.43	536	51	21.5
Tonawanda CDP, Erie County	26 207	2.49	0.39	1 034	6 509	95.3	1.84	0.44	2 351	173	42.5
Tonawanda town, Erie County	33 278	2.51	0.39	1 328	7 668	92.8	1.81	0.43	3 040	246	40.1
Tonawanda Reservation, Erie County	5	2.40	0.40	-	5	100.0	-	(X)	-	-	(X)
Tonawanda Reservation, Genesee County	130	2.92	0.53	4	26	54.5	1.25	0.23	-	4	-
Tonawanda Reservation, Niagara County	-	-	(X)	-	-	(X)	-	(X)	-	-	(X)
Torrey town, Yates County	478	2.60	0.39	17	77	81.1	3.28	0.56	23	2	7.3
Town Line CDP, Erie County	875	2.85	0.42	80	196	99.0	2.23	0.41	22	8	-
Trenton town, Oneida County	1 778	2.68	0.40	90	293	82.8	2.30	0.48	104	-	9.2
Triangle town, Broome County	1 131	2.79	0.44	101	155	67.8	2.29	0.48	83	18	14.1
Tribes Hill CDP, Montgomery County	384	2.55	0.40	-	98	88.6	1.19	0.22	7	30	-
Troupsburg town, Steuben County	375	3.15	0.44	21	50	84.6	2.38	0.38	31	4	-
Troy city, Rensselaer County	19 996	2.52	0.38	487	2 300	64.7	2.08	0.46	4 419	348	35.7
Trumansburg village, Tompkins County	671	2.69	0.37	31	54	95.4	1.76	0.45	86	4	35.9
Truxton town, Cortland County	447	2.77	0.42	30	67	81.5	2.81	0.59	33	9	8.9
Tuckahoe CDP, Suffolk County	687	2.30	0.38	35	107	97.1	2.60	0.71	97	18	37.0
Tuckahoe village, Westchester County	2 627	2.57	0.44	178	202	53.2	2.17	0.59	383	54	60.4
Tully village, Onondaga County	402	2.75	0.38	10	36	93.8	1.86	0.47	93	-	47.8
Tully town, Onondaga County	1 030	2.83	0.39	53	98	98.0	1.90	0.43	107	6	41.1
Tupper Lake village, Franklin County	1 663	2.65	0.43	83	309	91.4	1.72	0.42	200	13	32.9
Turin village, Lewis County	98	2.83	0.38	-	13	89.6	2.05	0.35	3	-	14.3
Turin town, Lewis County	296	2.89	0.41	3	41	90.4	2.18	0.35	19	-	5.4
Tuscarora town, Steuben County	500	2.86	0.46	43	52	63.9	2.54	0.48	30	-	-
Tuscarora Reservation, Niagara County	347	3.07	0.54	26	44	71.7	2.53	0.47	2	2	-
Tusten town, Sullivan County	583	2.35	0.39	36	75	86.9	2.09	0.41	35	8	10.9
Tuxedo town, Orange County	1 337	2.55	0.34	157	125	90.3	2.27	0.49	129	7	25.8
Tuxedo Park village, Orange County	292	2.62	0.32	30	21	99.1	2.03	0.39	18	3	17.2
Tyre town, Seneca County	334	2.70	0.42	22	51	85.8	2.64	0.50	21	2	-
Tyrone town, Schuyler County	664	2.53	0.41	46	98	75.0	2.81	0.54	51	4	-
Ulster town, Ulster County	4 850	2.57	0.41	203	730	81.9	2.12	0.50	360	54	38.7
Ulysses town, Tompkins County	1 996	2.51	0.36	92	220	88.4	1.97	0.46	178	17	25.7
Unadilla village, Otsego County	470	2.55	0.35	22	79	87.1	1.99	0.41	72	2	1.5
Unadilla town, Otsego County	1 810	2.60	0.41	171	203	71.6	2.08	0.39	130	21	0.6
Union town, Broome County	24 538	2.41	0.36	915	4 526	92.5	1.99	0.47	3 940	209	32.2
Uniondale CDP, Nassau County	6 026	3.79	0.57	221	1 024	97.1	3.20	0.80	366	47	24.8

Table 24. **Owner and Renter Household Characteristics: 2000**—Con.

[Data based on a sample (except Tables 65-68). For information on confidentiality protection, coverage, sampling error, and nonsampling error, see Appendix G.
For location of definitions, see "How to Use This Census Report"]

State County Place and County Subdivision	Occupied housing units	Owner-occupied housing units: Average household size	Owner-occupied: Occupants per room	Owner-occupied: Year householder moved into unit: 1999 to March 2000	Owner-occupied: Year householder moved into unit: 1969 or earlier	Owner-occupied: Percent 1 unit, detached or attached	Renter-occupied housing units: Average household size	Renter-occupied: Occupants per room	Renter-occupied: Year householder moved into unit: 1999 to March 2000	Renter-occupied: Year householder moved into unit: 1969 or earlier	Renter-occupied: Percent 5 or more units in structure
PLACE AND COUNTY SUBDIVISION—Con.											
Union Springs village, Cayuga County	427	2.61	0.38	21	64	90.9	2.23	0.47	31	4	27.5
Union Vale town, Dutchess County	1 389	3.15	0.44	99	77	97.5	2.22	0.41	35	14	-
Unionville village, Orange County	198	2.79	0.45	10	17	81.5	2.35	0.46	12	5	9.6
University Gardens CDP, Nassau County	1 667	2.50	0.41	132	269	70.7	2.43	0.59	56	41	69.3
Upper Brookville village, Nassau County	580	3.30	0.37	16	54	100.0	2.04	0.39	16	6	66.0
Upper Nyack village, Rockland County	712	2.64	0.36	75	115	96.9	2.17	0.43	25	9	4.2
Urbana town, Steuben County	1 028	2.33	0.35	65	156	84.4	2.45	0.48	103	14	4.8
Utica city, Oneida County	25 076	2.46	0.38	780	4 372	73.1	2.11	0.46	4 687	605	30.6
Vails Gate CDP, Orange County	1 422	2.36	0.39	88	92	74.4	2.30	0.55	315	-	56.9
Valatie village, Columbia County	581	2.71	0.39	36	75	94.1	2.26	0.52	82	10	24.2
Valhalla CDP, Westchester County	1 839	2.87	0.40	99	326	96.4	2.52	0.55	54	18	15.9
Valley Cottage CDP, Rockland County	3 335	2.85	0.42	265	412	77.0	1.88	0.44	159	6	38.6
Valley Falls village, Rensselaer County	182	2.60	0.35	7	25	85.8	2.81	0.57	20	4	14.6
Valley Stream village, Nassau County	12 492	3.07	0.45	760	2 731	91.7	2.26	0.54	546	133	27.8
Van Buren town, Onondaga County	5 288	2.40	0.38	285	687	91.6	2.30	0.53	641	24	57.2
Van Etten village, Chemung County	223	2.66	0.41	5	21	68.6	2.34	0.52	27	-	19.4
Van Etten town, Chemung County	587	2.47	0.39	30	68	72.3	2.77	0.59	46	2	10.2
Varick town, Seneca County	631	2.73	0.40	38	80	82.6	2.63	0.50	43	4	9.9
Venice town, Cayuga County	464	2.80	0.40	28	68	76.6	2.43	0.38	24	10	-
Vernon village, Oneida County	482	2.55	0.36	18	45	91.1	2.08	0.46	84	2	42.6
Vernon town, Oneida County	2 112	2.53	0.38	105	323	82.7	2.46	0.48	195	19	20.3
Verona town, Oneida County	2 399	2.71	0.42	142	498	89.3	2.48	0.51	128	8	9.4
Verplanck CDP, Westchester County	278	2.76	0.49	-	47	91.0	2.42	0.57	14	-	6.4
Vestal town, Broome County	8 525	2.63	0.38	371	1 640	94.5	1.79	0.43	689	40	47.3
Veteran town, Chemung County	1 261	2.49	0.35	57	204	84.1	3.31	0.60	30	-	-
Victor village, Ontario County	945	2.85	0.41	81	108	97.7	1.83	0.44	111	-	26.8
Victor town, Ontario County	3 685	2.78	0.38	402	304	92.2	2.02	0.45	230	26	34.5
Victory town, Cayuga County	617	2.99	0.47	34	69	75.6	2.91	0.55	29	4	-
Victory village, Saratoga County	182	3.01	0.46	9	54	84.8	2.71	0.51	8	2	-
Vienna town, Oneida County	2 192	2.61	0.41	145	244	78.5	2.88	0.58	149	12	3.6
Village Green CDP, Onondaga County	1 853	2.07	0.34	88	124	89.2	2.20	0.54	363	-	81.5
Village of the Branch village, Suffolk County	605	3.06	0.38	33	97	100.0	1.91	0.39	27	-	53.9
Villenova town, Chautauqua County	418	2.64	0.41	31	83	76.8	3.21	0.53	17	-	-
Viola CDP, Rockland County	1 697	3.96	0.47	109	258	98.6	2.47	0.66	167	-	59.2
Virgil town, Cortland County	833	2.67	0.40	88	57	83.5	3.02	0.54	51	12	7.7
Volney town, Oswego County	2 188	2.81	0.44	97	252	78.0	2.61	0.50	78	22	7.3
Voorheesville village, Albany County	1 042	2.74	0.36	54	143	95.8	2.00	0.45	48	4	3.9
Waddington village, St. Lawrence County	403	2.35	0.35	9	48	86.8	2.08	0.41	46	2	14.8
Waddington town, St. Lawrence County	883	2.60	0.40	43	116	82.2	2.16	0.42	90	2	7.5
Wading River CDP, Suffolk County	2 370	2.81	0.42	199	200	91.7	2.12	0.40	71	-	-
Wainscott CDP, Suffolk County	258	2.22	0.35	18	20	100.0	2.73	0.46	18	7	3.6
Walden village, Orange County	2 203	2.79	0.43	85	252	89.2	2.79	0.68	224	8	24.4
Wales town, Erie County	1 116	2.73	0.41	73	145	87.9	2.12	0.46	25	5	-
Walker Valley CDP, Ulster County	268	3.27	0.50	20	24	94.0	1.94	0.41	20	-	-
Wallkill town, Orange County	8 866	2.95	0.45	502	674	93.9	2.35	0.60	1 099	56	55.7
Wallkill CDP, Ulster County	783	3.13	0.46	-	67	93.1	1.84	0.49	113	-	29.1
Walton village, Delaware County	1 339	2.55	0.39	33	215	93.9	1.72	0.40	191	29	23.2
Walton town, Delaware County	2 391	2.51	0.39	77	377	83.1	1.92	0.43	263	37	18.2
Walton Park CDP, Orange County	777	3.20	0.45	68	73	99.0	1.77	0.30	29	-	-
Walworth town, Wayne County	2 851	3.06	0.43	343	221	96.5	1.66	0.37	115	18	16.2
Wampsville village, Madison County	204	2.88	0.45	12	37	94.8	2.09	0.49	13	-	-
Wantagh CDP, Nassau County	6 179	3.12	0.43	345	1 272	97.4	2.20	0.48	89	37	14.0
Wappinger town, Dutchess County	9 810	3.00	0.44	365	1 032	88.6	2.04	0.54	1 062	43	58.2
Wappingers Falls village, Dutchess County	1 993	2.66	0.41	53	228	74.2	2.32	0.60	345	28	41.3
Ward town, Allegany County	135	3.04	0.49	6	7	77.2	2.83	0.52	2	2	-
Warren town, Herkimer County	395	2.82	0.43	20	53	74.2	2.47	0.44	18	6	-
Warrensburg CDP, Warren County	1 293	2.41	0.38	69	171	77.2	2.27	0.49	159	12	18.6
Warrensburg town, Warren County	1 718	2.47	0.40	82	202	73.6	2.37	0.51	200	18	18.0
Warsaw village, Wyoming County	1 452	2.49	0.35	59	236	93.1	2.04	0.45	249	8	36.5
Warsaw town, Wyoming County	2 113	2.45	0.35	91	346	88.7	2.28	0.47	315	23	29.9
Warwick village, Orange County	2 510	2.87	0.44	250	200	90.1	1.67	0.47	294	8	46.0
Warwick town, Orange County	10 868	2.94	0.43	831	1 024	96.5	2.02	0.48	711	56	24.1
Washington town, Dutchess County	1 914	2.77	0.39	106	219	91.2	1.71	0.39	212	9	20.9
Washington Heights CDP, Orange County	505	2.73	0.48	9	88	95.4	2.12	0.54	38	10	16.4
Washingtonville village, Orange County	1 941	3.28	0.49	138	102	83.7	2.06	0.54	181	-	32.0
Waterford village, Saratoga County	951	2.64	0.38	22	117	52.8	2.02	0.43	130	40	8.3
Waterford town, Saratoga County	3 497	2.73	0.40	132	439	78.6	1.97	0.42	403	61	24.1
Waterloo village, Seneca County	1 961	2.52	0.38	102	308	90.0	2.25	0.49	211	17	18.9
Waterloo town, Seneca County	3 057	2.56	0.41	206	411	78.1	2.21	0.48	291	23	18.6
Watermill CDP, Suffolk County	730	2.34	0.32	51	98	100.0	1.97	0.44	27	-	-
Watertown city, Jefferson County	11 036	2.53	0.36	335	1 324	87.2	2.16	0.49	2 552	99	35.6
Watertown town, Jefferson County	1 439	2.63	0.40	72	135	67.5	2.35	0.49	66	21	12.6
Waterville village, Oneida County	628	2.95	0.38	18	83	91.8	2.18	0.46	77	3	32.7
Watervliet city, Albany County	4 665	2.53	0.39	109	778	53.8	1.94	0.41	890	125	29.1
Watkins Glen village, Schuyler County	953	2.11	0.29	26	143	91.6	2.43	0.52	128	4	18.8
Watson town, Lewis County	786	2.54	0.44	40	89	81.3	2.59	0.50	56	11	-
Waverly town, Franklin County	452	2.54	0.45	32	67	85.8	2.02	0.43	36	5	6.1
Waverly village, Tioga County	1 880	2.69	0.37	59	305	83.6	1.89	0.43	355	-	23.2
Wawarsing town, Ulster County	4 382	2.54	0.41	155	635	76.8	2.60	0.59	563	22	22.3
Wawayanda town, Orange County	2 095	3.03	0.44	169	260	92.8	2.67	0.53	94	19	6.6
Wayland village, Steuben County	742	2.64	0.36	37	139	95.9	2.19	0.45	87	4	33.0
Wayland town, Steuben County	1 665	2.61	0.39	77	254	80.3	2.42	0.48	142	4	21.3
Wayne town, Steuben County	490	2.38	0.39	36	64	83.2	2.49	0.49	19	-	-
Webb town, Herkimer County	847	2.26	0.37	54	80	94.4	2.14	0.52	55	-	16.8
Webster village, Monroe County	2 252	2.71	0.40	95	214	95.6	1.87	0.52	502	8	59.5
Webster town, Monroe County	14 750	2.74	0.40	1 069	1 490	97.9	1.93	0.48	1 480	31	54.3
Weedsport village, Cayuga County	768	2.71	0.37	22	129	91.7	2.22	0.51	79	-	40.2
Wells town, Hamilton County	322	2.31	0.40	11	37	82.6	1.84	0.37	17	5	-

Table 24. **Owner and Renter Household Characteristics: 2000**—Con.

[Data based on a sample (except Tables 65-68). For information on confidentiality protection, coverage, sampling error, and nonsampling error, see Appendix G.
For location of definitions, see "How to Use This Census Report"]

State County Place and County Subdivision	Occupied housing units	Owner-occupied housing units: Average household size	Owner-occupied: Occupants per room	Owner-occupied: Year householder moved into unit: 1999 to March 2000	Owner-occupied: Year householder moved into unit: 1969 or earlier	Owner-occupied: Percent 1 unit, detached or attached	Renter-occupied housing units: Average household size	Renter-occupied: Occupants per room	Renter-occupied: Year householder moved into unit: 1999 to March 2000	Renter-occupied: Year householder moved into unit: 1969 or earlier	Renter-occupied: Percent 5 or more units in structure
PLACE AND COUNTY SUBDIVISION—Con.											
Wellsburg village, Chemung County	237	2.69	0.43	16	46	66.8	2.00	0.43	9	3	-
Wellsville village, Allegany County	2 185	2.42	0.34	77	327	91.6	1.92	0.44	382	42	36.1
Wellsville town, Allegany County	3 188	2.49	0.36	145	504	88.0	1.93	0.43	450	53	31.3
Wesley Hills village, Rockland County	1 474	3.33	0.41	159	219	99.0	3.34	0.56	26	7	-
West Almond town, Allegany County	112	2.77	0.42	2	7	85.3	2.59	0.51	4	-	-
West Babylon CDP, Suffolk County	14 269	3.22	0.47	686	2 766	91.8	2.34	0.56	1 139	104	32.0
West Bay Shore CDP, Suffolk County	1 720	2.81	0.40	129	324	99.3	1.98	0.39	17	-	5.7
West Bloomfield town, Ontario County	1 013	2.53	0.39	45	147	62.9	2.41	0.45	35	8	7.8
Westbury village, Nassau County	4 638	3.12	0.45	266	881	91.7	2.87	0.71	243	7	24.1
West Carthage village, Jefferson County	837	2.57	0.38	31	117	87.1	2.48	0.52	147	7	33.9
West Elmira CDP, Chemung County	2 155	2.45	0.34	146	475	98.5	1.88	0.35	66	-	36.0
West End CDP, Otsego County	781	2.09	0.35	26	84	76.3	2.30	0.51	74	-	7.5
Westerlo town, Albany County	1 326	2.63	0.40	99	141	82.5	2.53	0.48	73	-	10.5
Western town, Oneida County	755	2.84	0.42	32	140	86.2	1.98	0.39	29	9	-
Westfield village, Chautauqua County	1 370	2.64	0.36	55	221	86.5	2.23	0.46	226	7	15.5
Westfield town, Chautauqua County	2 075	2.58	0.37	100	346	87.9	2.20	0.46	278	26	18.5
Westford town, Otsego County	304	2.67	0.41	16	31	79.9	1.93	0.34	19	3	-
West Glens Falls CDP, Warren County	2 490	2.75	0.47	193	258	81.8	2.23	0.43	142	9	-
Westhampton CDP, Suffolk County	1 070	2.69	0.40	106	134	98.4	2.50	0.48	123	15	4.7
Westhampton Beach village, Suffolk County	807	2.20	0.33	54	123	95.7	2.39	0.55	62	-	23.5
West Hampton Dunes village, Suffolk County	4	2.00	0.31	-	-	100.0	-	(X)	-	-	(X)
West Haverstraw village, Rockland County	3 543	3.07	0.50	169	477	88.6	2.60	0.73	266	63	45.5
West Hempstead CDP, Nassau County	6 028	3.12	0.45	298	1 322	97.3	2.91	0.64	208	39	20.4
West Hills CDP, Suffolk County	1 978	2.85	0.37	110	380	99.5	2.53	0.43	11	-	-
West Hurley CDP, Ulster County	896	2.35	0.33	22	185	95.8	2.34	0.48	36	11	5.6
West Islip CDP, Suffolk County	8 919	3.26	0.44	430	1 748	99.2	2.65	0.50	146	53	9.5
Westmere CDP, Albany County	3 177	2.48	0.36	178	342	98.6	1.98	0.47	498	15	70.4
West Monroe town, Oswego County	1 579	2.80	0.46	135	191	68.2	2.81	0.57	120	-	5.5
Westmoreland town, Oneida County	2 234	2.73	0.42	167	373	84.7	2.92	0.51	80	16	2.9
West Nyack CDP, Rockland County	1 099	3.08	0.41	93	221	99.1	1.78	0.43	40	-	17.4
Weston Mills CDP, Cattaraugus County	675	2.52	0.40	14	134	83.9	1.86	0.42	29	19	11.1
West Point CDP, Orange County	996	3.83	0.38	-	-	100.0	3.55	0.54	450	-	10.7
Westport town, Essex County	591	2.34	0.35	31	110	89.8	2.07	0.40	38	8	4.3
West Sand Lake CDP, Rensselaer County	936	2.75	0.39	44	156	94.4	2.51	0.61	76	-	25.9
West Sayville CDP, Suffolk County	1 735	3.03	0.45	91	298	97.9	1.93	0.48	75	6	30.5
West Seneca CDP, Erie County	18 321	2.67	0.42	866	3 700	90.2	1.81	0.41	1 319	141	42.3
West Seneca town, Erie County	18 315	2.67	0.42	866	3 694	90.2	1.81	0.41	1 319	141	42.3
West Sparta town, Livingston County	442	2.71	0.43	18	42	72.1	3.09	0.55	13	2	3.6
West Turin town, Lewis County	632	2.78	0.41	26	125	89.5	2.20	0.42	47	15	11.6
West Union town, Steuben County	146	2.67	0.44	8	21	74.2	3.67	0.58	-	4	-
Westvale CDP, Onondaga County	2 087	2.44	0.36	122	599	99.6	3.12	0.46	-	16	-
Westville town, Franklin County	670	2.72	0.47	41	74	65.2	2.66	0.50	48	4	-
West Winfield village, Herkimer County	355	2.90	0.39	12	64	92.4	1.53	0.38	33	3	38.1
Wethersfield town, Wyoming County	323	2.74	0.43	16	26	77.9	2.83	0.48	13	2	-
Wheatfield town, Niagara County	5 305	2.82	0.43	332	681	95.0	1.66	0.40	433	9	25.8
Wheatland town, Monroe County	2 011	2.71	0.40	44	309	94.6	2.17	0.44	230	5	28.3
Wheatley Heights CDP, Suffolk County	1 458	3.46	0.45	89	192	94.2	3.27	0.64	56	6	29.3
Wheeler town, Steuben County	437	2.90	0.46	31	37	74.7	2.68	0.48	26	1	-
White Creek town, Washington County	1 317	2.67	0.41	96	154	79.3	2.04	0.45	124	12	14.0
Whitehall village, Washington County	1 118	2.84	0.41	10	224	87.0	2.12	0.41	195	43	6.4
Whitehall town, Washington County	1 611	2.67	0.40	54	295	80.7	2.15	0.41	233	43	5.8
White Plains city, Westchester County	20 921	2.58	0.41	935	1 745	64.2	2.35	0.68	2 234	531	74.6
Whitesboro village, Oneida County	1 810	2.60	0.40	27	330	93.1	1.75	0.44	254	-	44.4
Whitestown town, Oneida County	7 537	2.53	0.38	339	1 854	93.0	2.01	0.45	632	88	28.5
Whitney Point village, Broome County	395	2.60	0.37	21	46	79.5	2.05	0.44	44	11	12.0
Willet town, Cortland County	368	2.70	0.42	16	41	70.5	2.94	0.58	38	-	-
Williamson town, Wayne County	2 545	2.82	0.41	109	308	96.3	1.94	0.40	134	6	38.3
Williamstown town, Oswego County	452	2.91	0.48	19	62	80.7	3.08	0.61	54	-	4.0
Williamsville village, Erie County	2 568	2.47	0.38	93	282	83.7	1.43	0.33	284	18	34.9
Willing town, Allegany County	549	2.57	0.39	21	105	88.0	2.34	0.43	49	17	-
Williston Park village, Nassau County	2 612	3.03	0.44	93	673	93.7	1.93	0.48	180	22	41.0
Willsboro town, Essex County	803	2.42	0.38	35	158	80.4	2.03	0.44	58	9	18.5
Wilmington town, Essex County	460	2.61	0.44	25	66	90.4	2.06	0.50	50	-	18.1
Wilna town, Jefferson County	2 335	2.61	0.39	51	290	86.9	2.62	0.54	445	54	33.6
Wilson village, Niagara County	556	2.52	0.39	31	103	87.6	1.91	0.46	33	2	39.8
Wilson town, Niagara County	2 275	2.59	0.41	149	429	84.5	2.75	0.58	58	16	18.6
Wilton town, Saratoga County	4 550	2.84	0.42	421	201	73.0	2.22	0.48	329	32	23.7
Windham CDP, Greene County	174	2.24	0.34	6	20	92.0	1.76	0.34	21	2	8.1
Windham town, Greene County	720	2.39	0.38	48	61	89.6	2.10	0.41	60	4	7.2
Windsor village, Broome County	367	2.76	0.40	14	47	93.6	1.93	0.45	61	-	59.0
Windsor town, Broome County	2 339	2.87	0.45	178	338	75.7	2.16	0.44	167	-	23.7
Winfield town, Herkimer County	824	2.94	0.44	30	99	80.4	1.72	0.40	44	11	29.9
Wirt town, Allegany County	451	2.93	0.46	27	85	79.6	2.58	0.53	22	8	-
Wolcott village, Wayne County	713	2.50	0.38	45	78	75.1	2.10	0.48	99	9	34.8
Wolcott town, Wayne County	1 742	2.56	0.40	164	180	75.9	2.51	0.52	178	20	22.2
Woodbury CDP, Nassau County	2 851	3.10	0.38	235	186	96.1	1.67	0.44	173	-	57.6
Woodbury town, Orange County	3 095	3.18	0.44	241	214	93.5	2.23	0.50	152	15	26.4
Woodhull town, Steuben County	550	2.77	0.42	27	79	73.5	2.80	0.44	24	9	-
Woodmere CDP, Nassau County	5 349	3.08	0.38	353	1 183	95.8	2.35	0.49	105	27	51.7
Woodridge village, Sullivan County	355	2.51	0.39	8	56	90.4	2.46	0.63	70	14	38.7
Woodsburgh village, Nassau County	256	3.29	0.36	14	30	96.5	-	(X)	-	-	(X)
Woodstock CDP, Ulster County	1 108	2.13	0.33	48	146	98.0	1.77	0.44	105	21	16.6
Woodstock town, Ulster County	2 946	2.19	0.33	140	415	98.7	1.82	0.42	199	38	14.8
Worcester town, Otsego County	911	2.43	0.37	55	128	81.5	2.35	0.43	63	14	-
Worth town, Jefferson County	91	2.66	0.45	4	6	81.6	2.33	0.50	-	-	-
Wright town, Schoharie County	567	2.73	0.41	22	79	85.0	2.52	0.48	34	7	-
Wurtsboro village, Sullivan County	481	2.76	0.46	25	52	85.6	2.16	0.46	61	-	7.8
Wyandanch CDP, Suffolk County	2 540	3.79	0.55	97	395	97.8	4.59	0.82	232	23	1.1

Table 24. **Owner and Renter Household Characteristics: 2000**—Con.

[Data based on a sample (except Tables 65-68). For information on confidentiality protection, coverage, sampling error, and nonsampling error, see Appendix G.
For location of definitions, see "How to Use This Census Report"]

State County Place and County Subdivision	Occupied housing units	Owner-occupied housing units					Renter-occupied housing units				
		Average household size	Occupants per room	Year householder moved into unit		Percent 1 unit, detached or attached	Average household size	Occupants per room	Year householder moved into unit		Percent 5 or more units in structure
				1999 to March 2000	1969 or earlier				1999 to March 2000	1969 or earlier	
PLACE AND COUNTY SUBDIVISION—Con.											
Wynantskill CDP, Rensselaer County	1 254	2.66	0.41	68	336	99.2	1.75	0.41	81	-	38.0
Wyoming village, Wyoming County	170	2.90	0.42	9	24	96.5	2.90	0.47	7	-	-
Yaphank CDP, Suffolk County	1 563	2.79	0.47	108	94	98.6	2.37	0.47	78	-	-
Yates town, Orleans County	916	2.89	0.43	48	166	84.2	2.07	0.41	59	15	21.8
Yonkers city, Westchester County	74 351	2.74	0.45	2 416	6 978	56.8	2.51	0.68	8 364	2 899	69.2
York town, Livingston County	1 188	2.67	0.39	53	179	91.0	2.32	0.48	70	22	7.1
Yorkshire CDP, Cattaraugus County	618	2.43	0.45	67	62	37.8	1.51	0.37	38	-	35.0
Yorkshire town, Cattaraugus County	1 664	2.73	0.47	143	154	59.3	1.87	0.42	147	4	23.8
Yorktown town, Westchester County	12 556	2.93	0.42	779	1 256	88.8	2.21	0.53	369	47	42.3
Yorktown Heights CDP, Westchester County	2 607	3.24	0.43	133	350	95.6	1.87	0.45	61	16	56.7
Yorkville village, Oneida County	1 137	2.44	0.38	33	307	85.5	2.17	0.46	145	32	16.7
Youngstown village, Niagara County	809	2.75	0.41	49	94	95.5	1.59	0.39	73	-	48.5
Zena CDP, Ulster County	417	2.43	0.31	36	90	100.0	1.58	0.33	7	-	-

Table 25. **Home Value: 2000**

[Data based on a sample (except Tables 65-68). For information on confidentiality protection, coverage, sampling error, and nonsampling error, see Appendix G.
For location of definitions, see "How to Use This Census Report"]

State County County Subdivision Place	Specified owner-occupied housing units	Value of home							
		Less than $50,000	$50,000 to $99,999	$100,000 to $149,999	$150,000 to $199,999	$200,000 to $299,999	$300,000 to $499,999	$500,000 or more	Median (dollars)
The State	**2 689 728**	**151 310**	**714 774**	**491 060**	**468 384**	**501 839**	**252 136**	**110 225**	**148 700**
Albany County	57 329	995	18 886	22 644	8 716	4 570	1 286	232	116 300
Albany city	11 249	521	5 386	3 950	880	413	99	-	98 300
Berne town	555	34	281	171	56	13	-	-	93 800
Bethlehem town	8 495	21	1 252	3 356	2 201	1 319	291	55	143 700
Delmar CDP	2 506	7	174	1 148	764	336	71	6	146 700
Coeymans town	1 438	62	725	529	122	-	-	-	97 700
Coeymans CDP	152	11	95	33	13	-	-	-	78 400
Ravena village	554	31	321	177	25	-	-	-	95 400
Cohoes city	1 959	57	1 311	492	68	31	-	-	86 900
Colonie town	20 619	101	6 215	8 974	3 181	1 475	554	119	118 300
Colonie village	2 465	17	974	1 278	150	39	7	-	106 700
Menands village	704	-	252	154	24	98	134	42	124 300
Green Island town	167	17	135	15	-	-	-	-	83 100
Green Island village	167	17	135	15	-	-	-	-	83 100
Guilderland town	7 982	6	1 595	3 316	1 650	1 115	261	39	135 300
Altamont village	401	-	69	211	94	25	2	-	132 400
Westmere CDP	1 684	-	330	939	198	151	49	17	122 400
Knox town	582	20	175	309	57	16	5	-	111 800
New Scotland town	2 285	25	553	1 062	378	172	76	19	122 800
Voorheesville village	793	5	105	541	82	40	20	-	122 600
Rensselaerville town	329	27	175	94	22	11	-	-	90 900
Medusa CDP	71	3	45	18	5	-	-	-	93 400
Preston-Potter Hollow CDP	71	18	40	13	-	-	-	-	70 300
Watervliet city	1 000	83	758	140	14	5	-	-	84 300
Westerlo town	669	21	325	236	87	-	-	-	98 900
Allegany County	8 395	4 150	3 575	488	132	36	10	4	50 400
Alfred town	345	47	192	77	29	-	-	-	85 800
Alfred village	166	10	103	45	8	-	-	-	87 000
Allen town	55	29	26	-	-	-	-	-	48 500
Alma town	157	108	47	2	-	-	-	-	38 500
Almond town	318	87	183	36	9	-	3	-	69 500
Almond village (part)	97	36	57	2	2	-	-	-	61 500
Amity town	431	244	174	7	4	2	-	-	47 000
Belmont village	199	104	91	2	-	2	-	-	48 800
Andover town	379	223	148	7	-	1	-	-	45 300
Andover village	271	167	100	3	-	1	-	-	44 500
Angelica town	266	142	114	8	2	-	-	-	48 400
Angelica village	197	120	73	2	2	-	-	-	45 600
Belfast town	281	162	108	9	-	-	-	2	46 700
Birdsall town	31	24	4	3	-	-	-	-	38 300
Bolivar town	461	304	145	12	-	-	-	-	42 700
Bolivar village	255	163	85	7	-	-	-	-	42 600
Richburg village (part)	16	11	5	-	-	-	-	-	45 000
Burns town	255	132	115	4	2	2	-	-	49 200
Canaseraga village	146	107	37	-	2	-	-	-	41 100
Caneadea town	283	102	130	43	4	2	-	2	65 000
Houghton CDP	133	9	81	39	4	-	-	-	87 300
Centerville town	59	26	31	2	-	-	-	-	53 500
Clarksville town	183	111	61	7	2	2	-	-	45 000
Cuba town	763	318	342	66	31	6	-	-	55 000
Cuba village	354	177	163	14	-	-	-	-	50 000
Friendship town	313	219	91	-	3	-	-	-	39 000
Friendship CDP	219	158	61	-	-	-	-	-	39 400
Genesee town	281	111	138	28	2	2	-	-	58 400
Granger town	50	29	17	4	-	-	-	-	46 400
Grove town	84	24	59	1	-	-	-	-	60 800
Hume town	359	159	187	11	2	-	-	-	52 900
Independence town	173	130	39	4	-	-	-	-	39 400
New Hudson town	110	45	57	8	-	-	-	-	54 200
Oil Springs Reservation	2	2	-	-	-	-	-	-	32 500
Rushford town	232	112	104	10	4	-	2	-	51 500
Scio town	365	217	137	9	2	-	-	-	45 900
Ward town	41	20	21	-	-	-	-	-	50 700
Wellsville town	1 599	744	701	100	30	19	5	-	52 500
Stannards CDP (part)	51	11	25	15	-	-	-	-	81 900
Wellsville village	1 058	481	489	65	11	12	-	-	52 900
West Almond town	44	25	14	2	3	-	-	-	45 700
Willing town	280	122	129	26	3	-	-	-	55 300
Stannards CDP (part)	128	39	73	16	-	-	-	-	68 300
Wirt town	195	132	61	2	-	-	-	-	35 700
Richburg village (part)	72	54	18	-	-	-	-	-	37 500
Bronx County	35 360	535	1 949	4 346	13 955	11 725	1 986	864	190 400
Bronx borough	35 360	535	1 949	4 346	13 955	11 725	1 986	864	190 400
New York city (part)	35 360	535	1 949	4 346	13 955	11 725	1 986	864	190 400
Broome County	41 671	5 522	26 838	5 956	1 833	1 103	345	74	75 800
Barker town	473	97	305	63	3	5	-	-	71 900
Binghamton city	6 956	1 380	4 369	777	201	194	28	7	66 500
Binghamton town	1 423	170	816	231	100	68	32	6	80 000
Chenango town	3 302	226	2 119	692	185	62	18	-	84 600
Colesville town	848	186	537	101	17	-	-	7	66 700
Conklin town	1 420	215	1 043	114	48	-	-	-	72 600
Dickinson town	1 194	169	835	139	51	-	-	-	70 700
Port Dickinson village	352	52	268	28	4	-	-	-	71 700
Fenton town	1 740	185	1 258	247	50	-	-	-	75 600
Kirkwood town	1 293	151	863	141	76	40	15	7	75 700
Lisle town	377	101	239	30	7	-	-	-	65 600
Lisle village	61	17	44	-	-	-	-	-	61 700
Maine town	1 120	145	776	117	32	24	26	-	75 900
Nanticoke town	223	39	148	25	6	2	-	3	75 300
Sanford town	494	150	275	33	22	4	10	-	65 500
Deposit village (part)	198	74	117	7	-	-	-	-	55 600
Triangle town	454	78	318	52	2	4	-	-	68 800
Whitney Point village	208	52	132	20	2	2	-	-	62 400
Union town	13 209	1 660	8 788	1 765	565	348	55	28	74 700

Table 25. **Home Value: 2000**—Con.

[Data based on a sample (except Tables 65-68). For information on confidentiality protection, coverage, sampling error, and nonsampling error, see Appendix G. For location of definitions, see "How to Use This Census Report"]

State County County Subdivision Place	Specified owner-occupied housing units	Value of home							
		Less than $50,000	$50,000 to $99,999	$100,000 to $149,999	$150,000 to $199,999	$200,000 to $299,999	$300,000 to $499,999	$500,000 or more	Median (dollars)
Broome County—Con.									
Union town—Con.									
Endicott village	1 909	325	1 403	130	18	8	6	19	65 600
Endwell CDP	3 594	198	2 307	709	196	144	31	9	83 400
Johnson City village	3 148	707	2 207	144	67	23	-	-	62 500
Vestal town	5 944	365	3 348	1 269	442	343	161	16	89 400
Windsor town	1 201	205	801	160	26	9	-	-	72 100
Windsor village	210	27	158	23	2	-	-	-	71 500
Cattaraugus County	15 654	5 394	8 103	1 540	437	124	44	12	60 800
Allegany town	1 326	174	699	293	105	44	11	-	82 700
Allegany village	435	45	257	68	45	20	-	-	79 100
St. Bonaventure CDP	139	22	78	35	4	-	-	-	71 400
Allegany Reservation	199	70	72	34	23	-	-	-	62 600
Ashford town	367	50	259	38	16	4	-	-	69 900
Carrollton town	278	151	107	13	7	-	-	-	47 600
Limestone village	79	49	28	2	-	-	-	-	44 100
Cattaraugus Reservation	23	5	18	-	-	-	-	-	58 100
Coldspring town	115	59	52	2	2	-	-	-	49 300
Conewango town	253	121	112	16	2	2	-	-	51 500
East Randolph village (part)	51	18	31	2	-	-	-	-	62 100
Dayton town	342	161	158	22	1	-	-	-	51 400
South Dayton village	129	71	56	2	-	-	-	-	45 400
East Otto town	163	42	97	14	10	-	-	-	66 300
Ellicottville town	367	19	138	112	55	34	9	-	111 200
Ellicottville village	122	-	59	38	21	2	2	-	102 400
Farmersville town	161	45	96	18	-	2	-	-	62 700
Franklinville town	610	310	267	31	2	-	-	-	49 600
Franklinville village	420	241	174	3	2	-	-	-	46 900
Freedom town	357	82	229	36	10	-	-	-	72 700
Great Valley town	411	74	253	80	4	-	-	-	69 500
Hinsdale town	323	101	206	16	-	-	-	-	60 700
Humphrey town	70	25	36	6	3	-	-	-	63 100
Ischua town	140	55	76	9	-	-	-	-	55 000
Leon town	113	42	66	5	-	-	-	-	54 500
Little Valley town	371	158	177	28	4	-	-	4	54 000
Little Valley village	224	117	105	-	2	-	-	-	48 300
Lyndon town	86	47	28	11	-	-	-	-	47 100
Machias town	405	81	227	91	-	-	6	-	69 300
Lime Lake-Machias CDP	247	50	133	58	-	-	6	-	68 400
Mansfield town	117	15	58	22	10	7	2	3	77 200
Napoli town	163	77	79	5	-	2	-	-	51 700
New Albion town	408	172	193	29	10	4	-	-	55 600
Cattaraugus village	264	119	122	13	10	-	-	-	53 800
Oil Springs Reservation	1	-	1	-	-	-	-	-	55 000
Olean city	3 451	1 266	1 796	278	106	-	5	-	58 900
Olean town	439	78	272	49	16	19	-	5	74 300
Weston Mills CDP (part)	130	22	94	14	-	-	-	-	72 700
Otto town	149	80	60	9	-	-	-	-	48 100
Perrysburg town	341	103	191	40	7	-	-	-	67 000
Perrysburg village	73	29	42	2	-	-	-	-	59 400
Persia town	592	248	314	22	8	-	-	-	55 600
Gowanda village (part)	479	216	244	11	8	-	-	-	53 000
Portville town	868	205	555	84	23	1	-	-	65 300
Portville village	256	82	157	8	8	1	-	-	58 500
Weston Mills CDP (part)	231	31	174	13	13	-	-	-	67 900
Randolph town	528	223	261	37	2	5	-	-	54 100
East Randolph village (part)	77	31	39	5	2	-	-	-	53 900
Randolph village	308	131	153	24	-	-	-	-	53 600
Red House town	6	-	4	2	-	-	-	-	75 000
Salamanca city	1 322	910	385	21	6	-	-	-	41 800
Salamanca town	111	48	51	12	-	-	-	-	54 400
South Valley town	51	15	30	6	-	-	-	-	75 000
Yorkshire town	627	82	480	49	5	-	11	-	72 800
Delevan village	214	29	169	16	-	-	-	-	70 600
Yorkshire CDP	173	24	130	15	-	-	4	-	81 600
Cayuga County	14 929	1 981	9 608	2 109	712	339	137	43	75 300
Auburn city	4 961	875	3 528	464	56	38	-	-	66 000
Aurelius town	632	69	449	97	9	8	-	-	73 500
Cayuga village	155	13	120	22	-	-	-	-	72 000
Brutus town	771	54	565	122	27	3	-	-	76 700
Weedsport village	453	28	339	73	10	3	-	-	75 100
Cato town	476	59	303	81	25	-	-	8	82 200
Cato village (part)	49	9	38	2	-	-	-	-	80 800
Meridian village	68	16	50	2	-	-	-	-	62 500
Conquest town	260	69	164	21	2	4	-	-	66 400
Fleming town	699	44	338	172	96	31	18	-	97 100
Melrose Park CDP (part)	-	-	-	-	-	-	-	-	-
Genoa town	308	32	193	44	22	13	4	-	77 300
Ira town	362	41	258	42	13	4	4	-	75 800
Cato village (part)	75	3	70	2	-	-	-	-	66 300
Ledyard town	319	28	161	71	31	13	13	2	90 200
Aurora village	115	3	55	36	8	5	8	-	99 700
Locke town	243	22	188	26	5	2	-	-	75 000
Mentz town	454	97	330	27	-	-	-	-	66 700
Port Byron village	287	48	231	8	-	-	-	-	67 800
Montezuma town	197	37	132	24	4	-	-	-	68 800
Moravia town	479	82	325	55	10	2	-	5	70 200
Moravia village	242	53	167	19	1	2	-	-	64 900
Niles town	224	37	94	49	19	19	4	2	91 000
Owasco town	1 187	38	642	146	153	127	65	16	91 800
Melrose Park CDP (part)	805	14	505	90	79	59	42	16	86 400
Scipio town	282	41	181	39	7	9	3	2	77 500
Sempronius town	115	26	64	13	4	2	6	-	62 300
Sennett town	787	33	361	272	106	12	3	-	100 000
Springport town	488	50	283	69	57	22	7	-	83 000
Union Springs village	266	43	159	38	15	11	-	-	75 100
Sterling town	603	130	340	97	12	16	8	-	66 100

Table 25. **Home Value: 2000**—Con.

[Data based on a sample (except Tables 65-68). For information on confidentiality protection, coverage, sampling error, and nonsampling error, see Appendix G. For location of definitions, see "How to Use This Census Report"]

State County County Subdivision Place	Specified owner-occupied housing units	Value of home							
		Less than $50,000	$50,000 to $99,999	$100,000 to $149,999	$150,000 to $199,999	$200,000 to $299,999	$300,000 to $499,999	$500,000 or more	Median (dollars)
Cayuga County—Con.									
Sterling town—Con.									
Fair Haven village	250	38	139	42	12	11	8	-	76 500
Summerhill town	159	24	114	7	9	-	-	5	71 800
Throop town	480	25	305	115	29	4	2	-	85 800
Venice town	210	22	138	34	10	6	-	-	73 300
Victory town	233	46	152	22	6	4	-	3	67 600
Chautauqua County	27 365	8 368	14 563	2 538	1 096	470	230	100	64 000
Arkwright town	159	48	70	28	4	7	2	-	65 000
Busti town	1 946	406	1 000	339	87	70	28	16	77 900
Jamestown West CDP (part)	-	-	-	-	-	-	-	-	-
Lakewood village	957	228	450	157	36	51	19	16	77 700
Carroll town	731	147	507	64	6	-	7	-	68 000
Frewsburg CDP (part)	469	96	337	23	6	-	7	-	66 500
Cattaraugus Reservation	7	-	4	-	3	-	-	-	88 800
Charlotte town	217	76	129	12	-	-	-	-	56 300
Sinclairville village (part)	113	53	58	2	-	-	-	-	51 700
Chautauqua town	1 010	189	472	71	127	50	61	40	76 500
Mayville village	386	54	259	41	22	7	-	3	69 300
Cherry Creek town	204	105	84	10	5	-	-	-	48 800
Cherry Creek village	114	72	40	2	-	-	-	-	41 200
Clymer town	234	91	135	8	-	-	-	-	56 000
Dunkirk city	2 933	1 366	1 442	89	28	8	-	-	52 100
Dunkirk town	290	26	165	44	35	16	4	-	82 600
Ellery town	1 095	86	524	182	117	102	66	18	87 500
Bemus Point village	85	-	34	15	10	16	8	2	129 700
Ellicott town	2 407	660	1 374	234	103	30	-	6	64 600
Celoron village	344	201	123	16	4	-	-	-	45 300
Falconer village	539	164	336	28	11	-	-	-	56 000
Jamestown West CDP (part)	777	118	462	96	72	23	-	6	73 900
Ellington town	238	129	105	4	-	-	-	-	47 900
French Creek town	125	40	75	4	-	6	-	-	63 300
Gerry town	273	75	169	25	4	-	-	-	61 100
Sinclairville village (part)	18	6	12	-	-	-	-	-	57 500
Hanover town	1 647	283	1 126	189	22	27	-	-	68 600
Forestville village	180	57	111	6	6	-	-	-	57 300
Silver Creek village	645	125	460	60	-	-	-	-	63 500
Harmony town	352	153	185	11	3	-	-	-	54 000
Panama village	96	29	64	3	-	-	-	-	62 700
Jamestown city	5 765	2 644	2 712	238	137	16	18	-	52 400
Kiantone town	327	45	185	63	24	8	2	-	80 800
Frewsburg CDP (part)	-	-	-	-	-	-	-	-	-
Mina town	219	46	91	41	28	8	5	-	78 900
North Harmony town	561	130	279	92	25	24	5	6	69 300
Poland town	480	153	282	41	-	4	-	-	60 800
Pomfret town	2 458	285	1 467	392	227	61	18	8	84 100
Fredonia village	1 729	121	1 108	301	158	19	14	8	85 100
Portland town	734	225	414	75	15	5	-	-	61 200
Brocton village	288	92	189	5	2	-	-	-	58 500
Ripley town	470	283	165	8	4	10	-	-	44 300
Ripley CDP	207	141	62	-	4	-	-	-	39 500
Sheridan town	541	53	375	75	16	16	6	-	75 100
Sherman town	227	118	96	13	-	-	-	-	48 800
Sherman village	143	77	63	3	-	-	-	-	47 900
Stockton town	470	151	226	66	19	2	-	6	64 700
Cassadaga village	214	50	112	36	14	2	-	-	66 500
Villenova town	150	45	93	12	-	-	-	-	64 200
Westfield town	1 095	310	612	108	57	-	8	-	69 600
Westfield village	694	184	400	93	17	-	-	-	70 300
Chemung County	19 237	5 083	10 645	2 302	716	307	171	13	67 200
Ashland town	242	62	155	25	-	-	-	-	63 800
Wellsburg village	116	32	82	2	-	-	-	-	56 700
Baldwin town	129	42	75	12	-	-	-	-	60 300
Big Flats town	1 972	155	1 011	513	185	100	8	-	93 300
Big Flats CDP	744	22	394	237	73	18	-	-	96 500
Big Flats Airport CDP	606	28	298	187	34	51	8	-	97 500
Catlin town	483	184	254	30	15	-	-	-	64 300
Chemung town	421	113	263	31	5	5	4	-	63 400
Elmira city	4 792	2 171	2 417	109	45	23	14	13	51 900
Elmira town	2 367	292	1 302	457	168	68	80	-	85 100
Elmira Heights village (part)	295	136	159	-	-	-	-	-	51 700
West Elmira CDP	1 826	116	979	450	146	55	80	-	92 400
Erin town	294	103	159	25	7	-	-	-	62 300
Horseheads town	4 803	718	3 043	677	198	109	58	-	74 900
Elmira Heights village (part)	611	236	361	14	-	-	-	-	54 500
Horseheads village	1 674	205	1 245	114	52	34	24	-	71 200
Horseheads North CDP	784	17	425	304	28	10	-	-	96 500
Southport town	2 868	1 117	1 503	225	23	-	-	-	58 900
Southport CDP	2 133	1 038	1 004	91	-	-	-	-	51 000
Van Etten town	209	69	130	8	-	2	-	-	61 200
Van Etten village	92	30	62	-	-	-	-	-	62 500
Veteran town	657	57	333	190	70	-	7	-	91 000
Millport village	56	34	15	4	3	-	-	-	45 000
Chenango County	8 132	2 600	4 487	695	257	69	16	8	62 700
Afton town	532	120	367	30	15	-	-	-	68 000
Afton village	219	56	154	3	6	-	-	-	63 500
Bainbridge town	609	141	391	46	7	10	8	6	65 100
Bainbridge village	332	89	210	23	7	3	-	-	61 600
Columbus town	90	44	36	8	2	-	-	-	51 400
Coventry town	203	64	122	10	4	3	-	-	60 400
German town	27	16	11	-	-	-	-	-	46 900
Greene town	970	166	570	199	33	2	-	-	76 500
Greene village	307	27	233	41	4	2	-	-	76 600
Guilford town	485	205	244	33	3	-	-	-	55 100
Lincklaen town	52	20	26	2	4	-	-	-	57 500
McDonough town	139	94	35	8	2	-	-	-	41 600

Table 25. **Home Value: 2000**—Con.

[Data based on a sample (except Tables 65-68). For information on confidentiality protection, coverage, sampling error, and nonsampling error, see Appendix G. For location of definitions, see "How to Use This Census Report"]

State County County Subdivision Place	Specified owner-occupied housing units	Value of home							
		Less than $50,000	$50,000 to $99,999	$100,000 to $149,999	$150,000 to $199,999	$200,000 to $299,999	$300,000 to $499,999	$500,000 or more	Median (dollars)
Chenango County—Con.									
New Berlin town	485	199	237	23	20	4	-	2	57 500
New Berlin village	175	80	89	4	2	-	-	-	53 400
North Norwich town	316	72	182	39	16	7	-	-	66 900
Norwich city	1 242	402	690	88	50	12	-	-	61 000
Norwich town	717	139	382	106	67	23	-	-	77 400
Otselic town	140	95	41	4	-	-	-	-	40 000
Oxford town	626	219	383	9	10	5	-	-	60 100
Oxford village	333	133	189	9	2	-	-	-	57 100
Pharsalia town	64	22	38	2	2	-	-	-	56 300
Pitcher town	117	72	39	6	-	-	-	-	42 100
Plymouth town	263	113	116	25	7	-	2	-	55 600
Preston town	113	51	54	4	4	-	-	-	53 200
Sherburne town	622	204	375	32	8	1	2	-	59 100
Earlville village (part)	76	36	40	-	-	-	-	-	51 100
Sherburne village	244	82	133	26	-	1	2	-	62 400
Smithville town	163	56	85	16	2	2	2	-	58 800
Smyrna town	157	86	63	5	1	-	2	-	46 300
Smyrna village	37	29	8	-	-	-	-	-	31 900
Clinton County	13 596	1 944	7 421	2 852	795	431	121	32	84 200
Altona town	371	110	217	34	5	5	-	-	61 400
Altona CDP	72	36	36	-	-	-	-	-	50 000
Au Sable town	628	135	402	70	5	2	-	14	71 000
Keeseville village (part)	216	78	119	12	5	2	-	-	58 100
Beekmantown town	970	91	543	206	47	69	14	-	88 800
Black Brook town	342	96	198	30	2	7	9	-	65 400
Au Sable Forks CDP	133	39	82	12	-	-	-	-	63 800
Champlain town	1 151	179	733	177	41	15	2	4	76 200
Champlain village	242	51	168	21	2	-	-	-	63 300
Rouses Point village	456	54	280	92	16	8	2	4	84 600
Chazy town	802	99	469	188	9	17	20	-	86 500
Clinton town	97	61	32	2	-	-	2	-	43 400
Dannemora town	490	218	226	37	5	-	4	-	54 700
Dannemora village (part)	152	37	115	-	-	-	-	-	62 100
Lyon Mountain CDP	175	151	24	-	-	-	-	-	25 800
Ellenburg town	328	122	155	32	5	7	7	-	56 900
Mooers town	524	151	301	56	16	-	-	-	66 000
Mooers CDP	84	30	54	-	-	-	-	-	53 800
Peru town	1 346	112	641	435	101	43	14	-	94 500
Peru CDP	365	7	270	80	8	-	-	-	84 900
Plattsburgh city	2 425	74	1 252	681	278	134	-	6	97 400
Plattsburgh town	2 399	234	1 262	577	168	107	43	8	90 500
Cumberland Head CDP	500	24	248	115	64	19	30	-	90 800
Morrisonville CDP (part)	204	15	113	56	13	7	-	-	91 600
Parc CDP	-	-	-	-	-	-	-	-	-
Plattsburgh West CDP	155	84	49	14	8	-	-	-	46 800
Saranac town	800	120	529	115	36	-	-	-	76 600
Dannemora village (part)	131	13	102	14	2	-	-	-	71 500
Redford CDP	110	22	88	-	-	-	-	-	77 300
Schuyler Falls town	923	142	461	212	77	25	6	-	86 100
Morrisonville CDP (part)	132	-	81	24	15	6	6	-	92 100
Columbia County	12 024	300	4 622	4 055	1 607	1 048	324	68	111 800
Ancram town	286	16	83	108	44	23	4	8	118 000
Austerlitz town	299	5	71	96	60	36	21	10	137 200
Canaan town	365	2	88	106	82	51	27	9	144 300
Chatham town	819	15	238	296	120	127	17	6	125 600
Chatham village (part)	135	5	72	43	11	4	-	-	92 100
Niverville CDP (part)	84	5	19	44	8	-	8	-	116 100
Claverack town	1 288	27	592	419	128	85	37	-	102 700
Claverack-Red Mills CDP	301	-	105	110	23	33	30	-	117 800
Philmont village	212	13	153	33	9	4	-	-	81 300
Clermont town	265	2	62	123	50	16	9	3	128 700
Copake town	757	4	339	235	109	39	21	10	106 700
Copake Lake CDP (part)	163	4	73	40	22	9	11	4	108 700
Gallatin town	324	10	92	146	35	29	10	2	115 500
Germantown town	427	6	121	153	73	51	23	-	123 000
Germantown CDP	208	4	71	69	34	25	5	-	117 300
Ghent town	999	22	329	384	128	120	16	-	114 000
Chatham village (part)	175	2	92	68	11	2	-	-	98 000
Ghent CDP	173	-	105	57	5	6	-	-	94 200
Greenport town	907	-	530	232	78	41	26	-	93 700
Lorenz Park CDP	462	-	329	121	12	-	-	-	88 700
Stottville CDP (part)	54	-	22	20	12	-	-	-	109 600
Hillsdale town	347	8	96	110	61	45	22	5	127 500
Hudson city	667	118	455	48	14	25	7	-	74 900
Kinderhook town	2 018	9	576	820	352	196	54	11	125 600
Kinderhook village	392	2	63	159	113	39	12	4	141 800
Niverville CDP (part)	385	-	226	105	28	26	-	-	96 100
Valatie village	300	-	123	146	22	5	4	-	107 800
Livingston town	591	25	162	233	86	69	16	-	126 600
New Lebanon town	402	12	144	153	52	32	9	-	114 100
Stockport town	592	10	390	162	22	8	-	-	88 000
Stottville CDP (part)	217	-	143	71	3	-	-	-	87 300
Stuyvesant town	448	4	186	164	81	13	-	-	106 500
Taghkanic town	223	5	68	67	32	42	5	4	134 800
Copake Lake CDP (part)	2	-	2	-	-	-	-	-	85 000
Cortland County	8 452	1 098	5 701	1 143	335	148	18	9	74 700
Cincinnatus town	199	61	119	7	6	6	-	-	62 600
Cortland city	2 664	234	2 185	191	38	16	-	-	71 000
Cortlandville town	1 778	187	994	363	154	60	11	9	84 900
Cortland West CDP	431	10	162	144	84	24	7	-	112 200
Homer village (part)	10	10	-	-	-	-	-	-	32 500
McGraw village	212	41	168	1	2	-	-	-	64 100
Munsons Corners CDP	363	29	252	47	18	17	-	-	86 300
Cuyler town	117	29	75	8	2	3	-	-	67 600
Freetown town	100	33	63	2	2	-	-	-	57 400

Table 25. **Home Value: 2000**—Con.

[Data based on a sample (except Tables 65-68). For information on confidentiality protection, coverage, sampling error, and nonsampling error, see Appendix G. For location of definitions, see "How to Use This Census Report"]

State County County Subdivision Place	Specified owner-occupied housing units	Value of home							
		Less than $50,000	$50,000 to $99,999	$100,000 to $149,999	$150,000 to $199,999	$200,000 to $299,999	$300,000 to $499,999	$500,000 or more	Median (dollars)
Cortland County—Con.									
Harford town	121	27	82	6	6	-	-	-	65 400
Homer town	1 510	108	1 011	273	64	49	5	-	81 600
Homer village (part)	837	61	594	140	16	21	5	-	78 200
Lapeer town	93	35	40	15	3	-	-	-	66 500
Marathon town	371	76	255	29	9	-	2	-	63 800
Marathon village	206	42	145	13	6	-	-	-	63 600
Preble town	329	18	196	82	27	6	-	-	86 000
Scott town	232	31	157	37	5	2	-	-	73 900
Solon town	138	62	65	11	-	-	-	-	53 700
Taylor town	61	22	34	-	5	-	-	-	56 500
Truxton town	208	49	138	15	4	2	-	-	72 400
Virgil town	376	65	206	94	7	4	-	-	74 600
Willet town	155	61	81	10	3	-	-	-	58 700
Delaware County	8 687	1 561	5 259	1 227	404	178	46	12	74 200
Andes town	256	31	131	46	32	13	3	-	86 600
Andes village	71	16	33	15	7	-	-	-	75 400
Bovina town	112	-	73	17	14	8	-	-	92 900
Colchester town	392	60	240	57	13	18	2	2	73 500
Davenport town	435	56	270	57	40	4	4	4	81 500
Delhi town	705	65	414	192	21	13	-	-	86 300
Delhi village	332	45	201	77	9	-	-	-	82 700
Deposit town	308	88	173	39	6	2	-	-	63 600
Deposit village (part)	156	47	92	15	-	2	-	-	59 400
Franklin town	508	48	353	87	16	4	-	-	75 400
Franklin village	75	12	52	9	2	-	-	-	72 900
Hamden town	212	38	132	30	10	-	2	-	76 300
Hancock town	620	193	339	58	10	8	8	4	65 100
Hancock village	242	87	130	23	2	-	-	-	58 900
Harpersfield town	257	40	149	49	13	6	-	-	77 800
Stamford village (part)	72	4	42	17	5	4	-	-	85 000
Kortright town	222	49	128	32	9	2	-	2	70 000
Masonville town	239	59	148	26	6	-	-	-	70 600
Meredith town	247	38	144	45	10	10	-	-	75 500
Middletown town	878	44	555	151	67	47	14	-	83 600
Fleischmanns village	78	5	54	15	4	-	-	-	74 300
Margaretville village	138	4	92	29	11	2	-	-	89 100
Roxbury town	523	58	330	88	32	10	5	-	78 200
Sidney town	1 234	378	737	75	31	7	6	-	59 900
Sidney village	949	313	556	42	25	7	6	-	58 000
Stamford town	328	54	230	35	6	3	-	-	73 300
Hobart village	67	13	46	8	-	-	-	-	71 700
Stamford village (part)	127	32	84	9	2	-	-	-	67 000
Tompkins town	149	40	82	16	9	-	2	-	69 200
Walton town	1 062	222	631	127	59	23	-	-	70 300
Walton village	695	188	450	50	7	-	-	-	65 100
Dutchess County	57 415	341	6 404	20 247	17 011	10 170	2 705	537	154 200
Amenia town	730	6	128	370	186	40	-	-	127 700
Amenia CDP	235	6	24	136	61	8	-	-	133 800
Dover Plains CDP (part)	54	-	20	20	14	-	-	-	108 800
Beacon city	2 515	14	622	1 411	374	76	18	-	120 800
Beekman town	2 870	6	219	547	954	965	169	10	183 700
Clinton town	992	-	51	321	337	189	83	11	162 200
Dover town	1 513	-	191	634	507	165	16	-	144 900
Dover Plains CDP (part)	181	-	25	94	42	20	-	-	133 400
East Fishkill town	6 809	24	213	1 112	2 146	2 502	741	71	198 000
Hillside Lake CDP	637	-	75	222	141	114	85	-	158 800
Hopewell Junction CDP	604	9	28	131	189	145	92	10	189 500
Fishkill town	3 684	46	229	1 578	1 112	622	97	-	149 800
Brinckerhoff CDP	822	12	21	264	376	133	16	-	160 400
Fishkill village	297	4	12	137	102	42	-	-	148 400
Hyde Park town	4 524	17	720	2 506	754	389	101	37	130 400
Fairview CDP (part)	324	4	112	169	39	-	-	-	109 000
Haviland CDP	899	7	110	539	186	57	-	-	131 900
Staatsburg CDP	246	-	60	131	24	20	11	-	119 000
La Grange town	4 154	22	113	988	1 541	1 104	300	86	176 800
Red Oaks Mill CDP (part)	681	9	38	214	294	93	25	8	159 100
Milan town	510	4	107	196	117	70	8	8	138 000
North East town	537	13	141	202	112	49	12	8	127 900
Millerton village	181	-	54	99	22	6	-	-	115 000
Pawling town	1 839	7	115	405	650	393	198	71	173 200
Pawling village	411	-	36	118	207	42	8	-	159 500
Pine Plains town	510	4	178	178	80	35	26	9	116 000
Pine Plains CDP	316	4	135	97	54	18	4	4	106 300
Pleasant Valley town	1 955	-	183	583	614	466	94	15	162 900
Pleasant Valley CDP	343	-	41	138	113	40	11	-	147 800
Poughkeepsie city	3 181	53	1 099	1 326	466	215	22	-	115 500
Poughkeepsie town	9 138	66	1 212	4 115	2 591	882	221	51	142 000
Arlington CDP	1 691	6	275	1 025	352	25	8	-	130 700
Crown Heights CDP	803	5	90	469	204	29	6	-	137 300
Fairview CDP (part)	865	5	353	339	154	7	7	-	108 700
Red Oaks Mill CDP (part)	841	11	44	378	220	150	32	6	148 900
Spackenkill CDP	1 523	8	44	456	595	340	52	28	172 600
Wappingers Falls village (part)	159	-	81	57	-	10	11	-	99 500
Red Hook town	2 131	13	296	855	539	282	125	21	144 600
Red Hook village	422	2	64	253	65	26	10	2	128 600
Tivoli village	161	-	26	84	38	11	2	-	125 400
Rhinebeck town	1 627	-	82	536	503	358	128	20	168 300
Rhinebeck village	701	-	31	218	256	153	34	9	170 100
Stanford town	745	8	46	254	213	155	58	11	164 900
Union Vale town	1 036	-	42	189	384	330	83	8	188 700
Wappinger town	5 534	35	398	1 692	2 554	689	129	37	160 500
Myers Corner CDP	1 563	6	16	333	822	343	26	17	174 100
Wappingers Falls village (part)	413	-	123	175	95	20	-	-	131 300
Washington town	881	3	19	249	277	194	76	63	175 800
Dover Plains CDP (part)	14	-	-	14	-	-	-	-	137 500
Millbrook village	258	-	7	82	87	59	6	17	175 000

Table 25. **Home Value: 2000**—Con.

[Data based on a sample (except Tables 65-68). For information on confidentiality protection, coverage, sampling error, and nonsampling error, see Appendix G. For location of definitions, see "How to Use This Census Report"]

State County County Subdivision Place	Specified owner-occupied housing units	Value of home							
		Less than $50,000	$50,000 to $99,999	$100,000 to $149,999	$150,000 to $199,999	$200,000 to $299,999	$300,000 to $499,999	$500,000 or more	Median (dollars)
Erie County	201 460	16 360	105 756	50 318	17 167	8 751	2 437	671	90 800
Alden town	2 214	55	1 090	867	141	55	6	-	99 100
Alden village	561	13	394	86	39	23	6	-	91 500
Town Line CDP (part)	706	20	219	405	46	16	-	-	109 900
Amherst town	29 614	298	9 257	12 093	4 961	2 236	651	118	120 000
Williamsville village (part)	1 301	18	600	481	139	48	8	7	102 500
Aurora town	3 581	27	1 070	1 549	558	262	88	27	119 700
Billington Heights CDP (part)	263	-	36	74	70	48	35	-	157 700
East Aurora village	1 570	27	477	772	192	83	19	-	114 500
Boston town	1 956	11	771	759	272	122	-	21	111 900
North Boston CDP	710	-	314	327	51	6	-	12	104 700
Brant town	405	32	274	82	12	2	3	-	82 200
Farnham village	64	12	44	8	-	-	-	-	65 800
Buffalo city	33 030	11 524	17 186	2 583	729	638	241	129	59 300
Cattaraugus Reservation	216	58	97	53	-	4	2	2	58 800
Cheektowaga town	24 322	777	19 780	3 261	439	39	-	26	81 800
Cheektowaga CDP	20 473	612	16 402	2 964	430	39	-	26	82 000
Depew village (part)	2 885	75	2 522	279	9	-	-	-	83 700
Sloan village	951	90	843	18	-	-	-	-	68 600
Williamsville village (part)	13	-	13	-	-	-	-	-	95 000
Clarence town	7 238	32	949	2 330	1 416	1 745	625	141	159 900
Clarence Center CDP	519	-	110	232	60	97	20	-	127 300
Harris Hill CDP	1 649	6	349	857	273	160	-	4	124 200
Colden town	741	33	300	265	83	52	8	-	105 500
Collins town	930	196	585	107	31	11	-	-	66 900
Gowanda village (part)	219	74	139	6	-	-	-	-	57 900
Concord town	1 716	109	1 006	460	129	-	12	-	88 500
Springville village	903	54	578	222	43	-	6	-	87 500
Eden town	2 072	-	919	821	240	86	6	-	106 500
Eden CDP	985	-	441	444	71	29	-	-	105 000
Elma town	3 398	37	598	1 413	842	343	114	51	138 200
Billington Heights CDP (part)	338	-	44	210	67	17	-	-	133 500
Elma Center CDP	793	7	98	367	190	75	51	5	141 000
Evans town	4 530	524	2 806	866	199	127	8	-	84 200
Angola village	534	28	356	141	9	-	-	-	83 500
Angola on the Lake CDP	352	61	230	26	19	8	8	-	83 600
Lake Erie Beach CDP	1 376	276	857	129	67	47	-	-	73 700
Grand Island town	5 454	91	1 823	2 075	816	493	110	46	118 400
Hamburg town	14 267	239	7 849	4 202	1 319	567	73	18	95 700
Blasdell village	546	34	461	29	15	-	-	7	76 600
Hamburg village	2 722	21	1 472	1 023	169	37	-	-	97 800
Holland town	779	26	373	269	78	33	-	-	99 100
Holland CDP	287	13	154	93	20	7	-	-	95 100
Lackawanna city	3 303	590	2 456	226	22	9	-	-	73 600
Lancaster town	10 161	198	4 379	3 495	1 700	358	13	18	105 900
Depew village (part)	1 337	46	920	338	23	10	-	-	87 900
Lancaster village	2 860	121	2 179	522	31	7	-	-	86 300
Town Line CDP (part)	34	-	22	5	7	-	-	-	91 700
Marilla town	1 231	27	312	558	298	36	-	-	122 500
Newstead town	1 751	29	893	646	140	35	-	8	98 100
Akron village	638	14	392	208	7	9	-	8	92 700
North Collins town	701	93	442	114	34	12	3	3	79 700
North Collins village	294	28	238	12	10	-	3	3	74 600
Orchard Park town	7 330	54	1 780	2 293	1 701	1 088	388	26	140 000
Orchard Park village	873	6	111	341	237	173	5	-	147 200
West Seneca CDP (part)	6	-	6	-	-	-	-	-	75 000
Sardinia town	556	25	362	138	26	5	-	-	88 600
Tonawanda city	4 508	351	3 817	304	7	29	-	-	73 400
Tonawanda town	22 287	635	17 239	3 844	348	166	36	19	85 100
Kenmore village	3 817	129	3 322	344	15	-	-	7	81 300
Tonawanda CDP	18 470	506	13 917	3 500	333	166	36	12	85 900
Tonawanda Reservation	5	5	-	-	-	-	-	-	27 500
Wales town	538	16	176	228	72	38	5	3	117 500
West Seneca town	12 626	268	7 167	4 417	554	160	45	15	95 200
West Seneca CDP (part)	12 626	268	7 167	4 417	554	160	45	15	95 200
Essex County	7 595	1 211	4 339	1 088	420	374	130	33	77 100
Chesterfield town	481	41	333	68	17	20	2	-	78 600
Keeseville village (part)	176	21	139	10	2	4	-	-	69 400
Crown Point town	320	69	205	29	11	4	2	-	70 800
Elizabethtown town	261	38	177	36	-	10	-	-	71 500
Essex town	159	27	78	26	9	7	7	5	73 700
Jay town	494	79	299	79	26	11	-	-	72 500
Keene town	251	4	97	69	45	34	2	-	116 100
Lewis town	208	46	115	36	9	2	-	-	68 900
Minerva town	160	34	99	22	5	-	-	-	78 200
Moriah town	1 003	333	572	70	22	6	-	-	60 300
Mineville-Witherbee CDP	348	141	169	26	12	-	-	-	55 000
Port Henry village	271	95	153	18	5	-	-	-	58 300
Newcomb town	164	9	137	16	2	-	-	-	78 100
North Elba town	1 307	71	616	242	144	148	62	24	97 500
Lake Placid village	430	22	199	89	39	34	29	18	98 500
Saranac Lake village (part)	268	27	211	30	-	-	-	-	73 200
North Hudson town	64	17	44	3	-	-	-	-	58 800
St. Armand town	283	46	149	56	14	15	3	-	83 900
Saranac Lake village (part)	44	3	8	20	5	5	3	-	133 900
Schroon town	386	26	244	77	13	20	6	-	85 600
Ticonderoga town	1 113	218	651	126	47	59	12	-	71 900
Westport town	292	34	156	41	29	10	18	4	83 300
Willsboro town	419	82	244	53	13	21	6	-	70 500
Wilmington town	230	37	123	39	14	7	10	-	80 000
Franklin County	8 419	2 727	4 348	968	216	87	56	17	62 600
Altamont town	1 441	283	912	183	41	6	9	7	71 700
Tupper Lake village	955	245	637	69	4	-	-	-	62 500
Bangor town	339	139	190	10	-	-	-	-	54 300
Bellmont town	259	104	114	19	19	-	-	3	61 300
Bombay town	185	90	85	7	-	3	-	-	50 600
Brandon town	56	32	21	3	-	-	-	-	44 300

Table 25. **Home Value: 2000**—Con.

[Data based on a sample (except Tables 65-68). For information on confidentiality protection, coverage, sampling error, and nonsampling error, see Appendix G.
For location of definitions, see "How to Use This Census Report"]

State County County Subdivision Place	Specified owner-occupied housing units	Value of home							
		Less than $50,000	$50,000 to $99,999	$100,000 to $149,999	$150,000 to $199,999	$200,000 to $299,999	$300,000 to $499,999	$500,000 or more	Median (dollars)
Franklin County—Con.									
Brighton town	192	20	116	32	13	11	-	-	74 800
Burke town	220	103	94	23	-	-	-	-	53 000
Burke village	45	32	9	4	-	-	-	-	45 500
Chateaugay town	371	211	144	12	4	-	-	-	46 900
Chateaugay village	204	128	74	2	-	-	-	-	44 200
Constable town	210	71	125	14	-	-	-	-	58 700
Dickinson town	125	85	38	-	2	-	-	-	41 300
Duane town	40	15	16	9	-	-	-	-	64 000
Fort Covington town	302	160	127	8	2	3	2	-	48 600
Franklin town	232	43	114	61	2	10	-	2	76 900
Harrietstown town	1 113	139	593	236	79	29	37	-	85 900
Saranac Lake village (part)	620	70	372	138	20	14	6	-	82 500
Malone town	1 866	722	932	182	21	9	-	-	58 000
Malone village	1 120	510	521	83	6	-	-	-	53 000
Moira town	434	226	179	20	6	3	-	-	48 900
Brushton village	81	49	26	3	3	-	-	-	46 100
St. Regis Mohawk Reservation	436	7	316	113	-	-	-	-	90 200
Santa Clara town	105	12	21	25	23	13	8	3	124 400
Waverly town	225	168	47	4	4	-	-	2	35 100
Westville town	268	97	164	7	-	-	-	-	55 800
Fulton County	10 901	2 833	5 888	1 380	460	291	45	4	67 400
Bleecker town	122	24	47	13	16	15	7	-	86 300
Broadalbin town	1 028	109	632	196	61	27	-	3	78 400
Broadalbin village (part)	364	55	247	47	11	2	-	2	72 400
Caroga town	418	152	196	39	14	13	4	-	59 700
Ephratah town	265	113	129	20	2	-	-	1	56 700
Gloversville city	2 566	1 132	1 282	120	7	17	8	-	53 400
Johnstown city	1 724	466	957	236	38	27	-	-	65 400
Johnstown town	1 722	317	1 079	155	120	51	-	-	66 700
Mayfield town	1 288	238	685	246	56	47	16	-	76 900
Broadalbin village (part)	7	-	4	3	-	-	-	-	87 500
Mayfield village	212	61	130	17	4	-	-	-	62 400
Northampton town	682	74	338	153	59	48	10	-	82 200
Northville village	251	32	156	44	7	12	-	-	76 300
Oppenheim town	240	122	102	16	-	-	-	-	49 700
Dolgeville village (part)	25	12	12	1	-	-	-	-	50 800
Perth town	760	46	403	184	81	46	-	-	89 700
Stratford town	86	40	38	2	6	-	-	-	61 300
Genesee County	12 601	694	8 597	2 471	562	235	21	21	83 200
Alabama town	409	48	274	66	19	2	-	-	76 500
Alexander town	540	17	409	96	7	-	11	-	79 100
Alexander village	96	-	73	19	4	-	-	-	79 300
Attica village (part)	16	-	12	4	-	-	-	-	85 000
Batavia city	3 218	188	2 341	401	171	111	6	-	77 200
Batavia town	1 175	59	648	349	96	23	-	-	92 300
Bergen town	690	16	502	158	7	4	-	3	86 900
Bergen village	333	5	280	46	2	-	-	-	83 800
Bethany town	347	33	224	71	15	4	-	-	82 600
Byron town	515	19	386	86	20	4	-	-	89 200
Darien town	583	19	360	142	54	8	-	-	87 600
Corfu village (part)	3	-	3	-	-	-	-	-	92 500
Elba town	568	65	403	98	2	-	-	-	82 500
Elba village	188	8	148	30	2	-	-	-	81 700
Le Roy town	1 694	47	1 133	427	57	22	-	8	86 200
Le Roy village	944	13	724	178	22	7	-	-	82 100
Oakfield town	717	57	570	53	10	27	-	-	72 400
Oakfield village	411	41	354	15	1	-	-	-	68 700
Pavilion town	541	38	388	75	36	-	4	-	83 800
Pembroke town	947	29	557	298	46	7	-	10	91 700
Corfu village (part)	146	-	116	30	-	-	-	-	85 500
Stafford town	611	41	387	145	19	19	-	-	85 400
Tonawanda Reservation	46	18	15	6	3	4	-	-	67 100
Greene County	9 188	577	4 839	2 439	818	398	76	41	92 400
Ashland town	138	17	61	35	15	8	2	-	91 800
Athens town	961	87	521	160	114	69	6	4	87 600
Athens village	391	45	259	44	31	8	2	2	79 600
Cairo town	1 250	78	803	275	59	19	9	7	89 700
Cairo CDP	265	15	166	47	30	-	-	7	92 400
Catskill town	2 208	137	1 232	568	187	45	25	14	88 100
Catskill village	787	98	567	67	24	-	17	14	75 900
Jefferson Heights CDP	206	7	93	81	17	8	-	-	101 000
Leeds CDP	68	-	40	28	-	-	-	-	92 500
Palenville CDP	292	-	187	51	45	9	-	-	90 000
Coxsackie town	1 225	78	634	416	57	40	-	-	94 900
Coxsackie village	619	51	356	185	4	23	-	-	91 100
Durham town	537	56	242	161	30	35	4	9	94 100
Greenville town	699	39	324	201	110	25	-	-	98 600
Greenville CDP	146	-	76	48	22	-	-	-	99 200
Halcott town	35	6	13	8	6	-	2	-	82 500
Hunter town	536	14	271	140	63	44	4	-	96 900
Hunter village	105	6	49	21	23	6	-	-	98 500
Tannersville village	108	-	51	37	10	10	-	-	103 400
Jewett town	218	12	84	40	41	35	4	2	120 300
Lexington town	198	14	110	55	10	5	2	2	80 800
New Baltimore town	674	14	331	237	68	24	-	-	98 800
Prattsville town	114	14	58	27	12	3	-	-	81 800
Windham town	395	11	155	116	46	46	18	3	111 800
Windham CDP	77	-	26	25	12	9	5	-	117 400
Hamilton County	1 345	151	713	256	105	70	45	5	86 700
Arietta town	107	8	46	27	13	5	8	-	98 800
Benson town	44	3	31	4	-	3	3	-	72 900
Hope town	82	30	40	5	5	2	-	-	62 400
Indian Lake town	375	32	228	72	26	13	4	-	85 800
Inlet town	83	-	34	25	7	-	14	3	120 800

Table 25. **Home Value: 2000**—Con.

[Data based on a sample (except Tables 65-68). For information on confidentiality protection, coverage, sampling error, and nonsampling error, see Appendix G. For location of definitions, see "How to Use This Census Report"]

State County County Subdivision Place	Specified owner-occupied housing units	Value of home							
		Less than $50,000	$50,000 to $99,999	$100,000 to $149,999	$150,000 to $199,999	$200,000 to $299,999	$300,000 to $499,999	$500,000 or more	Median (dollars)
Hamilton County—Con.									
Lake Pleasant town	228	27	111	47	10	27	6	-	89 500
Speculator village	83	6	44	16	4	9	4	-	90 600
Long Lake town	223	7	108	52	26	18	10	2	98 700
Morehouse town	29	9	20	-	-	-	-	-	67 000
Wells town	174	35	95	24	18	2	-	-	70 600
Herkimer County	12 542	3 008	7 431	1 476	391	168	59	9	67 500
Columbia town	237	40	162	27	8	-	-	-	69 000
Danube town	173	70	95	6	-	2	-	-	55 900
Fairfield town	262	45	173	25	11	8	-	-	68 600
Middleville village (part)	78	20	56	2	-	-	-	-	62 800
Frankfort town	1 703	168	1 147	311	55	22	-	-	77 900
Frankfort village	572	95	435	42	-	-	-	-	64 500
Ilion village (part)	6	-	6	-	-	-	-	-	65 000
German Flatts town	2 856	751	1 822	198	44	40	1	-	64 300
Ilion village (part)	1 762	537	1 071	119	27	8	-	-	62 600
Mohawk village	614	140	451	17	-	6	-	-	63 300
Herkimer town	1 915	481	1 131	222	57	19	5	-	66 000
Herkimer village	1 346	401	727	167	40	11	-	-	63 400
Litchfield town	254	27	181	33	10	-	-	3	77 800
Little Falls city	939	395	418	120	6	-	-	-	56 100
Little Falls town	340	46	220	62	4	4	-	4	76 200
Manheim town	657	321	291	36	4	5	-	-	50 900
Dolgeville village (part)	456	267	169	20	-	-	-	-	46 800
Newport town	435	94	257	74	4	4	-	2	76 800
Middleville village (part)	39	19	20	-	-	-	-	-	51 000
Newport village	154	37	92	15	4	4	-	2	70 600
Poland village (part)	24	8	10	6	-	-	-	-	72 500
Norway town	86	19	57	10	-	-	-	-	70 000
Ohio town	180	74	98	8	-	-	-	-	58 000
Russia town	534	139	314	49	32	-	-	-	68 400
Cold Brook village	85	30	52	3	-	-	-	-	56 000
Poland village (part)	95	11	76	6	2	-	-	-	76 500
Salisbury town	325	115	177	22	8	-	3	-	58 200
Dolgeville village (part)	-	-	-	-	-	-	-	-	-
Schuyler town	510	51	314	85	41	12	7	-	83 600
Stark town	110	39	57	4	10	-	-	-	55 500
Warren town	135	42	76	13	4	-	-	-	63 500
Webb town	506	11	199	120	83	50	43	-	115 800
Winfield town	385	80	242	51	10	2	-	-	70 100
West Winfield village	205	46	138	17	2	2	-	-	70 300
Jefferson County	16 342	4 043	9 191	1 975	569	383	165	16	68 200
Adams town	870	169	538	133	16	8	6	-	71 700
Adams village	328	84	212	25	7	-	-	-	64 900
Adams Center CDP	255	52	137	66	-	-	-	-	75 000
Alexandria town	793	234	396	75	43	26	19	-	67 200
Alexandria Bay village	240	74	142	22	-	2	-	-	61 900
Redwood CDP	129	46	68	10	5	-	-	-	61 400
Antwerp town	266	147	105	14	-	-	-	-	47 500
Antwerp village	160	101	57	2	-	-	-	-	43 800
Brownville town	1 241	209	836	168	7	12	9	-	70 300
Brownville village	269	42	184	37	6	-	-	-	69 900
Dexter village	247	71	166	6	1	3	-	-	58 300
Glen Park village (part)	93	29	62	2	-	-	-	-	61 300
Cape Vincent town	446	89	235	63	27	19	11	2	76 400
Cape Vincent village	205	46	115	26	11	5	2	-	70 900
Champion town	741	194	466	60	3	11	7	-	66 300
Great Bend CDP	147	27	113	4	-	3	-	-	69 600
West Carthage village	314	113	190	11	-	-	-	-	57 300
Clayton town	976	163	537	158	34	70	9	5	74 500
Clayton village	438	62	259	90	9	4	9	5	69 400
Depauville CDP	74	24	50	-	-	-	-	-	63 600
Ellisburg town	574	202	287	50	17	13	-	5	60 900
Ellisburg village	56	37	17	2	-	-	-	-	44 700
Mannsville village	83	34	41	8	-	-	-	-	57 500
Henderson town	340	83	149	35	25	34	10	4	77 700
Hounsfield town	600	116	341	75	47	19	2	-	76 500
Sackets Harbor village	231	23	159	21	16	10	2	-	75 200
Le Ray town	901	117	576	174	27	7	-	-	72 800
Black River village (part)	187	10	125	48	4	-	-	-	83 000
Calcium CDP	119	13	92	14	-	-	-	-	62 700
Evans Mills village	132	17	106	7	2	-	-	-	68 300
Fort Drum CDP (part)	-	-	-	-	-	-	-	-	-
Lorraine town	101	44	49	8	-	-	-	-	54 600
Lyme town	519	117	246	82	56	16	2	-	73 600
Chaumont village	142	53	70	8	11	-	-	-	57 200
Orleans town	483	153	236	43	12	26	13	-	66 100
La Fargeville CDP	126	52	70	-	-	4	-	-	61 300
Pamelia town	508	78	297	105	22	6	-	-	84 000
Glen Park village (part)	2	2	-	-	-	-	-	-	45 000
Philadelphia town	211	73	125	13	-	-	-	-	60 200
Fort Drum CDP (part)	-	-	-	-	-	-	-	-	-
Philadelphia village	141	54	78	9	-	-	-	-	56 300
Rodman town	166	42	97	13	9	5	-	-	65 600
Rutland town	507	104	340	52	3	4	4	-	67 600
Black River village (part)	117	18	77	19	3	-	-	-	69 800
Theresa town	402	153	216	31	-	2	-	-	57 500
Theresa village	197	88	103	4	-	2	-	-	53 300
Watertown city	3 982	1 089	2 320	308	165	93	7	-	64 400
Watertown town	690	85	246	253	37	12	57	-	102 400
Wilna town	993	369	537	62	16	-	9	-	55 900
Carthage village	527	167	305	39	7	-	9	-	57 400
Deferiet village	88	36	50	2	-	-	-	-	53 200
Herrings village	30	21	6	3	-	-	-	-	44 000
Natural Bridge CDP	66	66	-	-	-	-	-	-	28 400
Worth town	32	13	16	-	3	-	-	-	53 800

Table 25. **Home Value: 2000**—Con.

[Data based on a sample (except Tables 65-68). For information on confidentiality protection, coverage, sampling error, and nonsampling error, see Appendix G.
For location of definitions, see "How to Use This Census Report"]

State County County Subdivision Place	Specified owner-occupied housing units	Value of home							
		Less than $50,000	$50,000 to $99,999	$100,000 to $149,999	$150,000 to $199,999	$200,000 to $299,999	$300,000 to $499,999	$500,000 or more	Median (dollars)
Kings County	89 044	2 082	2 048	7 726	23 758	30 968	15 256	7 206	224 100
Brooklyn borough	89 044	2 082	2 048	7 726	23 758	30 968	15 256	7 206	224 100
New York city (part)	89 044	2 082	2 048	7 726	23 758	30 968	15 256	7 206	224 100
Lewis County	4 844	1 376	2 893	422	88	46	4	15	63 600
Croghan town	551	82	377	65	17	6	-	4	71 200
Croghan village (part)	71	10	51	10	-	-	-	-	67 500
Denmark town	438	100	265	61	6	4	2	-	66 900
Castorland village	57	23	31	3	-	-	-	-	61 300
Copenhagen village	120	31	87	2	-	-	-	-	60 400
Diana town	346	191	139	10	4	2	-	-	46 800
Harrisville village	176	112	64	-	-	-	-	-	41 700
Greig town	292	66	155	32	24	11	-	4	75 100
Harrisburg town	44	18	20	3	1	-	-	2	56 700
Lewis town	126	43	68	11	4	-	-	-	60 000
Leyden town	295	124	157	9	2	3	-	-	55 100
Port Leyden village (part)	101	60	41	-	-	-	-	-	46 300
Lowville town	874	160	607	79	14	14	-	-	68 000
Lowville village	709	116	511	58	12	12	-	-	68 300
Lyonsdale town	211	109	94	5	-	-	-	3	49 100
Lyons Falls village (part)	19	9	10	-	-	-	-	-	52 500
Port Leyden village (part)	44	34	8	2	-	-	-	-	34 300
Martinsburg town	243	100	126	15	-	2	-	-	55 700
Montague town	22	12	10	-	-	-	-	-	48 000
New Bremen town	447	79	314	48	4	-	-	2	68 400
Croghan village (part)	69	2	63	2	2	-	-	-	71 000
Osceola town	53	26	27	-	-	-	-	-	50 300
Pinckney town	58	15	39	4	-	-	-	-	66 000
Turin town	138	37	92	5	2	-	2	-	62 800
Turin village	63	28	33	-	2	-	-	-	52 700
Watson town	379	78	233	58	8	2	-	-	67 400
West Turin town	327	136	170	17	2	2	-	-	55 200
Constableville village	75	36	37	2	-	-	-	-	51 500
Lyons Falls village (part)	119	53	62	4	-	-	-	-	53 000
Livingston County	11 784	964	6 822	2 912	654	338	62	32	88 800
Avon town	1 335	12	740	472	82	22	-	7	96 900
Avon village	658	12	365	215	52	7	-	7	96 100
Caledonia town	1 084	26	615	347	36	48	-	12	93 500
Caledonia village	630	20	419	135	36	20	-	-	87 300
Conesus town	426	9	201	123	50	35	8	-	100 900
Geneseo town	1 174	14	431	445	176	81	19	8	114 100
Geneseo village	624	6	249	259	56	42	12	-	109 300
Groveland town	288	12	160	68	21	17	5	5	91 800
Leicester town	427	43	286	93	5	-	-	-	79 900
Leicester village	140	8	106	21	5	-	-	-	79 300
Lima town	916	16	377	423	72	14	14	-	106 300
Lima village	450	9	223	199	16	3	-	-	99 300
Livonia town	1 684	53	911	473	141	106	-	-	95 400
Livonia village	291	-	170	87	27	7	-	-	95 800
Mount Morris town	735	111	565	43	8	-	8	-	68 600
Mount Morris village	544	66	435	35	8	-	-	-	68 400
North Dansville town	1 204	245	865	77	9	-	8	-	67 600
Dansville village	1 056	202	778	59	9	-	8	-	67 000
Nunda town	571	114	405	37	15	-	-	-	65 500
Nunda village	273	58	197	16	2	-	-	-	65 500
Ossian town	117	29	71	13	4	-	-	-	73 400
Portage town	130	60	68	2	-	-	-	-	53 300
Sparta town	315	48	197	63	7	-	-	-	77 400
Springwater town	428	82	287	35	17	7	-	-	72 600
West Sparta town	168	39	101	26	2	-	-	-	63 400
York town	782	51	542	172	9	8	-	-	86 600
Madison County	13 465	1 686	7 507	2 672	992	419	135	54	81 500
Brookfield town	315	139	145	20	9	-	-	2	53 300
Cazenovia town	1 453	5	417	445	285	153	105	43	135 500
Cazenovia village	516	5	206	165	71	29	33	7	114 000
DeRuyter town	273	44	182	17	26	4	-	-	71 600
DeRuyter village	103	13	88	-	2	-	-	-	70 300
Eaton town	607	101	399	95	12	-	-	-	78 200
Hamilton village (part)	-	-	-	-	-	-	-	-	-
Morrisville village	164	11	132	17	4	-	-	-	72 600
Fenner town	283	34	161	64	19	5	-	-	84 800
Georgetown town	108	59	40	4	5	-	-	-	47 400
Hamilton town	781	170	355	131	90	35	-	-	77 900
Earlville village (part)	111	44	65	2	-	-	-	-	53 700
Hamilton village (part)	336	16	149	83	62	26	-	-	101 400
Lebanon town	212	66	98	38	5	2	2	1	69 200
Lenox town	1 995	180	1 321	379	62	53	-	-	78 200
Canastota village	905	109	685	97	14	-	-	-	67 800
Wampsville village	158	15	127	14	-	2	-	-	78 400
Lincoln town	392	40	221	66	32	29	4	-	86 000
Madison town	548	71	286	118	50	23	-	-	84 000
Hamilton village (part)	-	-	-	-	-	-	-	-	-
Madison village	75	15	53	7	-	-	-	-	65 300
Nelson town	409	23	214	121	32	17	2	-	93 900
Oneida city	2 140	380	1 247	355	114	44	-	-	70 600
Smithfield town	153	36	100	12	5	-	-	-	66 600
Stockbridge town	332	68	223	37	4	-	-	-	69 300
Munnsville village	81	19	57	5	-	-	-	-	65 600
Sullivan town	3 464	270	2 098	770	242	54	22	8	82 700
Bridgeport CDP (part)	48	-	40	8	-	-	-	-	86 000
Chittenango village	1 174	97	844	206	27	-	-	-	75 900
Monroe County	171 549	8 854	79 636	49 541	19 194	10 368	3 141	815	98 700
Brighton town	8 556	42	2 143	3 726	1 210	825	381	229	124 300
Brighton CDP (part)	8 556	42	2 143	3 726	1 210	825	381	229	124 300
Chili town	7 611	94	3 570	3 174	562	188	15	8	101 700
Clarkson town	1 310	7	588	506	121	88	-	-	104 400

Table 25. **Home Value: 2000**—Con.

[Data based on a sample (except Tables 65-68). For information on confidentiality protection, coverage, sampling error, and nonsampling error, see Appendix G. For location of definitions, see "How to Use This Census Report"]

State County County Subdivision Place	Specified owner-occupied housing units	Value of home							
		Less than $50,000	$50,000 to $99,999	$100,000 to $149,999	$150,000 to $199,999	$200,000 to $299,999	$300,000 to $499,999	$500,000 or more	Median (dollars)
Monroe County—Con.									
Clarkson town—Con.									
Brockport village (part)	-	-	-	-	-	-	-	-	-
East Rochester town	1 452	69	1 253	113	17	-	-	-	79 200
East Rochester village	1 452	69	1 253	113	17	-	-	-	79 200
Gates town	8 815	55	6 786	1 790	149	18	9	8	87 500
Gates-North Gates CDP	4 369	21	3 479	805	47	-	9	8	85 900
Greece town	26 745	233	13 351	9 694	2 481	858	89	39	99 500
Greece CDP	4 402	34	2 588	1 533	184	63	-	-	94 700
Hamlin town	2 045	-	1 337	476	137	86	-	9	92 000
Henrietta town	8 829	46	5 165	2 752	628	203	35	-	96 300
Irondequoit town	17 021	206	11 831	3 781	759	348	71	25	88 700
Irondequoit CDP	17 021	206	11 831	3 781	759	348	71	25	88 700
Mendon town	2 127	10	252	572	544	498	214	37	174 900
Honeoye Falls village	634	10	213	235	104	69	3	-	123 500
Ogden town	4 829	29	1 727	1 832	838	360	20	23	114 400
Spencerport village	911	-	350	317	161	76	-	7	112 000
Parma town	3 840	15	2 074	1 122	348	189	69	23	98 000
Hilton village	1 397	6	1 044	341	-	6	-	-	91 200
Penfield town	9 750	28	1 924	3 825	2 165	1 462	334	12	137 100
Brighton CDP (part)	-	-	-	-	-	-	-	-	-
Perinton town	13 226	53	1 639	5 681	3 299	1 919	567	68	143 500
Fairport village	1 481	12	438	615	311	73	17	15	126 600
Pittsford town	7 746	41	295	1 824	2 371	1 978	981	256	183 100
Pittsford village	406	-	30	191	117	46	18	4	145 600
Riga town	1 425	11	649	515	212	34	4	-	104 100
Churchville village	606	5	341	236	24	-	-	-	89 600
Rochester city	30 910	7 766	20 200	1 715	716	376	107	30	61 300
Rush town	974	10	181	441	233	84	25	-	135 400
Sweden town	2 332	65	1 267	647	247	94	12	-	95 300
Brockport village (part)	1 030	42	812	142	34	-	-	-	84 700
Webster town	10 801	49	2 768	5 007	2 018	707	208	44	122 800
Webster village	917	15	404	472	26	-	-	-	102 900
Wheatland town	1 205	25	636	348	139	53	-	4	97 000
Scottsville village	550	11	386	103	32	14	-	4	90 500
Montgomery County	8 641	2 060	5 064	1 112	258	114	21	12	67 600
Amsterdam city	2 435	529	1 573	283	45	5	-	-	67 400
Amsterdam town	1 421	151	841	277	118	25	9	-	79 300
Fort Johnson village	143	31	99	13	-	-	-	-	58 800
Hagaman village	416	46	282	81	2	5	-	-	82 000
Tribes Hill CDP (part)	31	9	14	-	8	-	-	-	54 600
Canajoharie town	759	270	410	58	11	10	-	-	58 800
Ames village	45	15	26	2	2	-	-	-	72 100
Canajoharie village	470	166	277	18	3	6	-	-	58 100
Fort Plain village (part)	5	5	-	-	-	-	-	-	45 000
Charleston town	193	34	114	36	-	9	-	-	76 500
Florida town	546	52	350	96	24	24	-	-	82 900
Glen town	410	97	257	51	1	4	-	-	68 300
Fultonville village	152	54	91	6	1	-	-	-	55 000
Minden town	787	283	437	31	11	15	-	10	57 000
Fort Plain village (part)	426	177	226	-	4	9	-	10	54 500
Mohawk town	837	133	477	195	32	-	-	-	80 800
Fonda village	130	55	70	5	-	-	-	-	55 300
Tribes Hill CDP (part)	265	23	192	39	11	-	-	-	82 300
Palatine town	486	198	234	32	4	14	4	-	56 200
Nelliston village	135	78	48	2	2	5	-	-	46 800
Palatine Bridge village	137	32	92	6	2	5	-	-	63 800
Root town	251	77	129	31	4	4	4	2	65 700
St. Johnsville town	516	236	242	22	8	4	4	-	52 800
St. Johnsville village	343	183	152	6	-	-	2	-	47 900
Nassau County	323 744	1 294	2 316	17 028	76 572	127 389	65 731	33 414	242 300
Glen Cove city	4 546	11	43	207	597	2 060	1 155	473	263 800
Hempstead town	180 648	583	1 600	12 647	55 277	73 871	28 684	7 986	221 500
Atlantic Beach village	604	-	1	-	34	139	241	189	390 100
Baldwin CDP	5 989	10	83	461	2 784	2 386	242	23	194 600
Baldwin Harbor CDP	2 451	6	38	110	585	1 257	417	38	233 900
Barnum Island CDP	636	13	-	20	118	380	93	12	242 200
Bay Park CDP	687	5	49	101	197	288	47	-	197 300
Bellerose village	333	-	2	-	13	156	158	4	298 000
Bellerose Terrace CDP	542	-	-	32	328	162	20	-	184 400
Bellmore CDP	4 732	-	15	287	1 070	1 966	1 125	269	243 400
Cedarhurst village	1 177	9	18	19	155	426	505	45	292 000
East Atlantic Beach CDP	495	-	-	26	55	109	208	97	345 300
East Garden City CDP	150	-	5	26	105	14	-	-	167 500
East Meadow CDP	9 481	20	64	463	3 233	4 868	779	54	214 300
East Rockaway village	2 055	-	8	85	442	866	593	61	260 700
Elmont CDP	7 087	37	95	643	3 612	2 493	191	16	190 100
Floral Park village (part)	3 402	16	18	49	380	1 730	1 204	5	271 900
Franklin Square CDP	7 586	23	13	278	2 018	4 537	678	39	224 500
Freeport village	7 421	33	120	1 420	3 511	2 004	281	52	179 900
Garden City village (part)	6 043	27	12	16	59	490	3 053	2 386	460 000
Garden City South CDP	1 212	13	17	14	150	589	383	46	264 700
Harbor Isle CDP	437	-	-	8	74	271	62	22	243 500
Hempstead village	5 988	21	134	1 490	3 181	940	191	31	166 400
Hewlett CDP	1 506	7	-	61	171	710	429	128	269 900
Hewlett Bay Park village	132	-	-	2	-	-	2	128	978 700
Hewlett Harbor village	416	-	-	-	4	4	32	376	799 200
Hewlett Neck village	137	-	-	-	-	-	18	119	831 000
Inwood CDP	1 181	-	53	192	488	391	52	5	182 600
Island Park village	718	13	6	153	279	221	28	18	185 400
Lakeview CDP	1 313	-	40	241	648	359	25	-	178 800
Lawrence village	1 390	10	7	-	7	103	397	866	580 500
Levittown CDP (part)	14 864	32	96	1 417	7 562	5 409	298	50	189 700
Lido Beach CDP	755	-	-	-	-	124	440	191	396 400
Lynbrook village	3 919	8	39	135	1 092	2 330	275	40	223 100
Malverne village	2 811	15	42	84	487	1 636	516	31	241 500
Malverne Park Oaks CDP	177	-	-	-	-	128	49	-	272 200

Table 25. **Home Value: 2000**—Con.

[Data based on a sample (except Tables 65-68). For information on confidentiality protection, coverage, sampling error, and nonsampling error, see Appendix G.
For location of definitions, see "How to Use This Census Report"]

State County County Subdivision Place	Specified owner-occupied housing units	Value of home							
		Less than $50,000	$50,000 to $99,999	$100,000 to $149,999	$150,000 to $199,999	$200,000 to $299,999	$300,000 to $499,999	$500,000 or more	Median (dollars)
Nassau County—Con.									
Hempstead town—Con.									
Merrick CDP	6 817	6	38	149	1 024	2 456	2 580	564	287 800
Mineola village (part)	11	-	-	-	-	11	-	-	275 000
New Hyde Park village (part)	1 039	-	8	27	151	683	170	-	241 500
North Bellmore CDP	5 667	27	53	237	1 632	3 127	571	20	223 600
North Lynbrook CDP	192	-	-	8	49	101	34	-	227 900
North Merrick CDP	3 557	5	28	111	692	2 267	442	12	234 600
North Valley Stream CDP	4 060	27	6	241	1 529	2 107	116	34	207 400
North Wantagh CDP	3 836	-	-	120	1 305	2 141	258	12	215 400
Oceanside CDP	9 066	14	32	314	2 001	4 681	1 884	140	241 400
Point Lookout CDP	468	-	-	6	13	109	254	86	400 700
Rockville Centre village	5 420	28	7	70	278	1 412	2 696	929	355 300
Roosevelt CDP	2 831	33	163	1 094	1 317	202	13	9	153 700
Salisbury CDP	3 574	8	18	180	1 329	1 526	498	15	213 000
Seaford CDP	4 372	6	9	107	1 034	2 515	679	22	237 000
South Floral Park village	339	-	4	51	158	109	17	-	188 600
South Hempstead CDP	876	-	6	77	415	242	125	11	192 500
South Valley Stream CDP	1 489	19	-	27	258	854	331	-	247 500
Stewart Manor village	613	3	4	7	56	290	253	-	283 000
Uniondale CDP	4 432	10	102	984	2 772	483	65	16	166 800
Valley Stream village	9 014	20	71	653	3 782	4 060	393	35	199 800
Wantagh CDP	5 555	18	26	136	800	3 263	1 250	62	251 000
West Hempstead CDP	5 041	16	42	171	1 668	2 686	431	27	218 300
Woodmere CDP	4 318	25	8	42	172	1 058	2 580	433	356 700
Woodsburgh village	234	-	-	2	-	2	12	218	823 900
Long Beach city	4 328	19	77	465	1 158	1 744	735	130	220 700
North Hempstead town	52 950	323	359	1 262	4 546	15 541	15 052	15 867	354 100
Albertson CDP	1 571	29	15	13	128	843	514	29	274 000
Baxter Estates village	199	-	-	-	-	25	90	84	470 200
Carle Place CDP	1 332	9	16	62	308	782	155	-	239 700
East Hills village (part)	2 040	-	16	6	7	87	572	1 352	586 900
East Williston village	772	8	-	-	2	77	408	277	443 800
Floral Park village (part)	529	8	-	-	110	326	85	-	246 400
Flower Hill village	1 308	2	7	-	-	47	295	957	643 500
Garden City village (part)	-	-	-	-	-	-	-	-	-
Garden City Park CDP	2 007	42	13	61	199	1 065	613	14	265 300
Glenwood Landing CDP (part)	15	-	-	-	-	5	10	-	425 000
Great Neck village	2 159	19	14	5	27	197	1 051	846	466 800
Great Neck Estates village	776	-	-	-	4	-	90	682	804 100
Great Neck Gardens CDP	354	-	-	-	-	5	187	162	489 700
Great Neck Plaza village	145	-	6	4	11	13	66	45	398 700
Greenvale CDP (part)	185	-	-	18	16	69	67	15	269 100
Harbor Hills CDP	183	-	-	-	-	-	8	175	866 500
Herricks CDP	1 256	-	16	14	85	575	529	37	289 800
Kensington village	310	-	3	-	-	-	49	258	699 600
Kings Point village	1 213	-	-	-	22	22	68	1 101	1 000 000+
Lake Success village	753	2	6	6	5	12	112	610	661 300
Manhasset CDP	1 982	6	5	25	94	219	632	1 001	503 600
Manhasset Hills CDP	1 146	12	10	10	19	77	662	356	445 900
Manorhaven village	551	12	-	35	98	228	160	18	264 400
Mineola village (part)	3 991	-	48	102	584	2 574	676	7	247 000
Munsey Park village	758	3	-	-	5	-	36	714	702 300
New Cassel CDP	1 754	18	81	526	753	343	16	17	165 600
New Hyde Park village (part)	1 470	6	42	10	166	993	246	7	249 400
North Hills village	1 618	7	11	-	-	84	341	1 175	659 100
North New Hyde Park CDP	4 456	27	11	81	398	2 715	1 194	30	266 400
Old Westbury village (part)	647	-	16	-	8	9	64	550	1 000 000+
Plandome village	378	-	-	-	-	3	26	349	913 900
Plandome Heights village	304	-	-	-	2	8	73	221	599 700
Plandome Manor village	255	-	-	-	2	4	15	234	832 900
Port Washington CDP	3 633	37	-	38	75	503	2 019	961	416 100
Port Washington North village	651	12	-	-	22	55	424	138	441 400
Roslyn village	340	4	2	-	7	29	137	161	489 200
Roslyn Estates village	381	2	3	-	3	8	27	338	744 200
Roslyn Harbor village (part)	222	-	-	-	4	10	18	190	787 700
Roslyn Heights CDP	1 721	11	4	28	107	316	781	474	380 000
Russell Gardens village	250	-	2	-	-	2	47	199	645 700
Saddle Rock village	232	3	-	-	-	1	19	209	786 200
Saddle Rock Estates CDP	131	7	-	-	-	-	17	107	692 100
Sands Point village	788	-	-	5	16	21	21	725	1 000 000+
Searingtown CDP	1 505	31	6	-	24	160	697	587	461 500
Thomaston village	551	-	-	-	26	38	275	212	463 500
University Gardens CDP	938	-	-	11	23	138	572	194	385 100
Westbury village	3 271	-	6	181	970	1 608	466	40	224 200
Williston Park village	1 842	6	-	21	216	1 245	354	-	257 100
Oyster Bay town	81 272	358	237	2 447	14 994	34 173	20 105	8 958	259 800
Bayville village	1 878	9	-	48	204	751	663	203	291 400
Bethpage CDP	4 441	11	51	170	1 145	2 433	620	11	230 100
Brookville village	567	-	3	-	-	3	11	550	1 000 000+
Centre Island village	121	-	-	-	-	10	26	85	735 600
Cove Neck village	71	-	-	-	2	-	2	67	1 000 000+
East Hills village (part)	-	-	-	-	-	-	-	-	-
East Massapequa CDP	5 165	26	22	439	1 449	2 349	766	114	224 400
East Norwich CDP	846	6	-	24	57	271	392	96	324 800
Farmingdale village	1 438	12	-	101	506	629	176	14	212 000
Glen Head CDP	1 375	-	-	22	66	441	660	186	338 200
Glenwood Landing CDP (part)	1 070	-	-	18	57	282	662	51	341 500
Greenvale CDP (part)	85	-	-	-	-	16	34	35	406 300
Hicksville CDP	11 316	65	36	566	4 398	5 267	937	47	208 000
Jericho CDP	3 656	58	-	16	134	703	2 084	661	386 300
Lattingtown village	523	2	-	2	9	20	139	351	723 800
Laurel Hollow village	551	2	2	-	2	-	49	496	897 200
Levittown CDP (part)	-	-	-	-	-	-	-	-	-
Locust Valley CDP	881	-	-	46	72	303	353	107	307 600
Massapequa CDP	6 648	33	20	142	1 063	2 920	2 032	438	262 700
Massapequa Park village	5 352	-	6	99	1 134	3 218	694	201	235 700
Matinecock village	221	3	-	3	-	9	21	185	1 000 000+
Mill Neck village	226	-	-	3	9	21	42	151	743 600

Table 25. **Home Value: 2000**—Con.

[Data based on a sample (except Tables 65-68). For information on confidentiality protection, coverage, sampling error, and nonsampling error, see Appendix G.
For location of definitions, see "How to Use This Census Report"]

State County County Subdivision Place	Specified owner-occupied housing units	Value of home							
		Less than $50,000	$50,000 to $99,999	$100,000 to $149,999	$150,000 to $199,999	$200,000 to $299,999	$300,000 to $499,999	$500,000 or more	Median (dollars)
Nassau County—Con.									
Oyster Bay town—Con.									
Muttontown village	879	-	6	-	-	11	58	804	831 100
North Massapequa CDP	5 490	23	29	129	1 215	3 625	446	23	230 200
Old Bethpage CDP	1 613	14	-	5	81	783	721	9	291 300
Old Brookville village	631	-	3	-	10	34	58	526	972 100
Old Westbury village (part)	173	-	-	-	-	-	30	143	1 000 000+
Oyster Bay CDP	1 228	-	10	33	99	383	615	88	320 000
Oyster Bay Cove village	622	-	-	4	2	6	31	579	974 900
Plainedge CDP	2 609	-	44	136	917	1 423	89	-	211 000
Plainview CDP	7 676	44	-	95	507	3 533	3 271	226	291 100
Roslyn Harbor village (part)	99	-	-	-	-	10	29	60	609 400
Sea Cliff village	1 402	-	-	29	47	390	630	306	368 900
South Farmingdale CDP	4 182	10	-	256	1 595	2 146	163	12	207 100
Syosset CDP	5 500	40	5	40	208	1 945	2 740	522	327 000
Upper Brookville village	464	-	-	-	-	45	36	383	930 300
Woodbury CDP	2 125	-	-	11	6	159	721	1 228	569 800
New York County	2 740	69	67	178	195	225	296	1 710	1 000 000+
Manhattan borough	2 740	69	67	178	195	225	296	1 710	1 000 000+
New York city (part)	2 740	69	67	178	195	225	296	1 710	1 000 000+
Niagara County	50 045	5 879	29 568	10 483	2 861	1 086	145	23	82 600
Cambria town	1 327	16	578	552	157	15	-	9	105 300
Hartland town	765	93	495	143	20	14	-	-	75 900
Middleport village (part)	30	7	18	5	-	-	-	-	70 000
Lewiston town	4 245	31	2 110	1 356	388	275	75	10	99 700
Lewiston village	731	6	515	163	27	13	7	-	88 000
Lockport city	4 652	875	3 013	598	135	23	8	-	69 900
Lockport town	3 807	48	2 106	1 090	420	135	8	-	95 600
Rapids CDP	205	14	97	47	31	16	-	-	97 300
South Lockport CDP	1 000	-	597	340	47	16	-	-	93 800
Newfane town	2 183	109	1 577	393	78	26	-	-	81 300
Newfane CDP	773	23	693	57	-	-	-	-	72 700
Olcott CDP	309	42	185	41	19	22	-	-	76 900
Niagara town	1 918	288	1 100	467	63	-	-	-	81 800
Niagara Falls city	11 544	3 412	7 421	560	128	17	6	-	60 800
North Tonawanda city	8 472	555	5 938	1 690	245	34	10	-	82 000
Pendleton town	1 699	-	515	633	338	206	7	-	124 200
Porter town	1 777	109	875	502	185	87	15	4	95 300
Ransomville CDP (part)	241	7	182	37	10	-	5	-	83 500
Youngstown village	538	15	283	168	47	21	-	4	95 900
Royalton town	1 758	119	1 214	354	47	24	-	-	82 300
Gasport CDP	297	9	213	60	6	9	-	-	85 200
Middleport village (part)	400	66	317	17	-	-	-	-	68 700
Somerset town	574	71	397	80	26	-	-	-	77 800
Barker village	131	11	100	17	3	-	-	-	75 700
Tonawanda Reservation	-	-	-	-	-	-	-	-	-
Tuscarora Reservation	194	23	94	65	12	-	-	-	78 300
Wheatfield town	3 754	24	1 316	1 671	543	192	8	-	116 800
Wilson town	1 376	106	819	329	76	38	8	-	88 300
Ransomville CDP (part)	86	14	51	21	-	-	-	-	86 400
Wilson village	355	25	254	54	14	6	2	-	83 700
Oneida County	45 497	6 277	28 600	7 201	2 179	935	260	45	76 500
Annsville town	401	88	262	29	22	-	-	-	74 300
Augusta town	363	109	215	32	-	7	-	-	59 400
Oriskany Falls village	139	54	81	2	-	2	-	-	54 400
Ava town	92	24	57	6	5	-	-	-	65 600
Boonville town	912	182	576	115	39	-	-	-	72 100
Boonville village	444	78	335	31	-	-	-	-	66 800
Bridgewater town	175	41	113	17	4	-	-	-	66 000
Bridgewater village	43	18	25	-	-	-	-	-	54 400
Camden town	1 003	180	665	132	21	-	-	5	72 900
Camden village	466	106	323	32	-	-	-	5	65 800
Deerfield town	1 103	12	789	208	69	18	7	-	85 100
Florence town	94	20	60	7	7	-	-	-	70 600
Floyd town	876	29	651	166	18	12	-	-	78 900
Forestport town	454	147	178	100	11	18	-	-	73 800
Kirkland town	1 904	98	829	568	208	152	38	11	101 700
Clark Mills CDP	154	54	61	26	13	-	-	-	65 000
Clinton village	472	2	233	169	44	19	5	-	100 200
Lee town	1 456	92	923	298	78	29	23	13	82 600
Marcy town	1 419	52	881	307	139	40	-	-	90 300
Marshall town	403	36	300	54	11	2	-	-	76 300
Waterville village (part)	46	2	40	4	-	-	-	-	67 500
New Hartford town	5 408	146	2 825	1 378	517	408	126	8	95 300
New Hartford village	454	-	283	145	8	18	-	-	91 100
New York Mills village (part)	378	10	305	36	10	17	-	-	78 400
Paris town	925	56	545	192	89	43	-	-	87 700
Clayville village	89	20	67	2	-	-	-	-	60 600
Remsen town	369	95	225	43	2	4	-	-	66 900
Remsen village (part)	99	33	58	8	-	-	-	-	60 300
Rome city	6 264	1 191	4 299	570	124	50	30	-	66 200
Sangerfield town	446	35	305	89	15	2	-	-	75 200
Waterville village (part)	279	26	200	39	12	2	-	-	75 000
Sherrill city	911	8	591	173	117	18	4	-	89 900
Steuben town	176	25	116	33	2	-	-	-	74 300
Trenton town	1 081	73	611	283	77	24	13	-	89 300
Barneveld village	54	2	36	11	5	-	-	-	83 000
Holland Patent village	98	4	76	14	4	-	-	-	80 000
Prospect village	89	28	58	3	-	-	-	-	68 200
Remsen village (part)	2	2	-	-	-	-	-	-	45 000
Utica city	8 825	2 551	5 621	501	132	20	-	-	61 500
Vernon town	1 135	98	775	215	27	20	-	-	79 600
Oneida Castle village	186	2	144	37	2	1	-	-	84 300
Vernon village	245	24	186	18	15	2	-	-	75 900
Verona town	1 559	163	1 140	191	49	16	-	-	75 200
Vienna town	1 069	175	613	233	41	7	-	-	78 900

Table 25. **Home Value: 2000**—Con.

[Data based on a sample (except Tables 65-68). For information on confidentiality protection, coverage, sampling error, and nonsampling error, see Appendix G. For location of definitions, see "How to Use This Census Report"]

State County County Subdivision Place	Specified owner-occupied housing units	Value of home							
		Less than $50,000	$50,000 to $99,999	$100,000 to $149,999	$150,000 to $199,999	$200,000 to $299,999	$300,000 to $499,999	$500,000 or more	Median (dollars)
Oneida County—Con.									
Vienna town—Con.									
Sylvan Beach village	238	62	121	43	5	7	-	-	70 800
Western town	435	75	223	77	28	24	6	2	81 600
Westmoreland town	1 386	132	1 027	197	30	-	-	-	76 400
Whitestown town	4 853	344	3 185	987	297	21	13	6	81 400
New York Mills village (part)	242	8	199	17	18	-	-	-	85 500
Oriskany village	322	32	255	35	-	-	-	-	76 900
Whitesboro village	897	97	774	26	-	-	-	-	67 500
Yorkville village	612	88	503	21	-	-	-	-	65 500
Onondaga County	104 088	6 654	62 952	22 217	7 319	3 515	1 129	302	85 400
Camillus town	7 119	141	4 578	1 894	332	148	26	-	88 100
Camillus village	274	24	222	25	3	-	-	-	71 900
Fairmount CDP (part)	3 196	36	2 490	527	108	27	8	-	83 100
Cicero town	7 986	304	5 266	1 915	417	71	13	-	86 200
Brewerton CDP (part)	668	28	499	116	7	18	-	-	83 200
Bridgeport CDP (part)	356	124	232	-	-	-	-	-	53 500
North Syracuse village (part)	529	33	477	13	6	-	-	-	70 300
Clay town	15 180	531	10 526	3 289	626	179	29	-	85 500
North Syracuse village (part)	1 257	90	1 122	25	20	-	-	-	68 800
De Witt town	6 366	201	3 031	1 538	784	507	229	76	99 300
East Syracuse village	501	32	453	16	-	-	-	-	69 300
Lyncourt CDP (part)	89	10	79	-	-	-	-	-	65 600
Elbridge town	1 359	96	836	350	63	3	11	-	85 600
Elbridge village	330	8	215	98	7	2	-	-	90 200
Jordan village	300	58	217	18	3	1	3	-	69 900
Fabius town	399	20	240	95	39	5	-	-	87 000
Fabius village	90	4	60	26	-	-	-	-	82 200
Geddes town	5 142	128	3 464	1 250	227	54	12	7	88 200
Fairmount CDP (part)	166	-	96	37	33	-	-	-	80 000
Lakeland CDP	876	16	645	179	15	21	-	-	87 300
Solvay village	1 439	70	1 069	229	35	17	12	7	79 700
Westvale CDP	1 943	13	1 119	692	103	16	-	-	96 300
LaFayette town	1 140	57	549	345	139	44	6	-	95 400
Lysander town	5 035	212	2 028	1 488	802	424	74	7	108 300
Baldwinsville village (part)	1 152	78	618	385	71	-	-	-	90 600
Manlius town	9 375	208	3 810	2 754	1 432	828	273	70	111 600
Fayetteville village	1 342	34	521	606	121	51	-	9	107 100
Manlius village	1 152	10	329	617	172	24	-	-	122 500
Minoa village	957	24	788	145	-	-	-	-	79 700
Marcellus town	1 636	57	827	538	145	52	13	4	97 900
Marcellus village	378	-	223	122	15	14	-	4	96 800
Onondaga town	5 650	227	2 363	1 876	771	308	82	23	106 400
Nedrow CDP	699	125	532	30	7	5	-	-	62 600
Onondaga Reservation	220	3	77	140	-	-	-	-	109 400
Otisco town	520	25	301	150	26	18	-	-	88 900
Pompey town	1 458	45	453	405	199	242	105	9	121 100
Salina town	9 356	458	7 539	1 019	220	69	40	11	74 000
Galeville CDP	1 221	73	1 092	26	24	-	-	6	68 900
Liverpool village	691	23	555	91	7	9	6	-	83 100
Lyncourt CDP (part)	1 193	68	1 083	29	6	-	7	-	68 600
Mattydale CDP	1 809	218	1 582	9	-	-	-	-	62 700
Skaneateles town	2 015	27	502	582	407	260	156	81	140 400
Skaneateles village	691	6	92	202	195	125	51	20	161 700
Spafford town	392	17	147	109	55	34	30	-	113 100
Syracuse city	19 982	3 705	13 790	1 888	414	152	19	14	68 000
Tully town	635	7	256	160	126	75	11	-	117 000
Tully village	160	3	131	18	6	2	-	-	80 600
Van Buren town	3 123	185	2 369	432	95	42	-	-	75 200
Baldwinsville village (part)	441	29	388	24	-	-	-	-	73 100
Seneca Knolls CDP	568	27	521	10	10	-	-	-	63 100
Village Green CDP	889	53	718	100	18	-	-	-	75 200
Ontario County	20 568	1 171	10 435	5 246	1 831	1 092	594	199	94 100
Bristol town	490	16	232	142	66	28	6	-	99 600
Canadice town	367	33	182	89	41	11	6	5	93 400
Canandaigua city	1 907	40	906	633	183	105	32	8	100 600
Canandaigua town	1 798	9	508	652	274	184	88	83	123 600
East Bloomfield town	650	5	363	193	62	27	-	-	96 600
Bloomfield village	246	5	156	66	10	9	-	-	92 100
Farmington town	2 221	6	1 267	783	129	20	10	6	95 400
Geneva city (part)	2 374	582	1 333	328	73	34	17	7	69 300
Geneva town	849	50	319	234	167	72	7	-	115 200
Gorham town	911	39	446	201	88	44	67	26	93 600
Rushville village (part)	25	4	19	2	-	-	-	-	78 500
Hopewell town	526	27	332	135	25	7	-	-	84 000
Manchester town	1 663	70	1 314	199	27	38	12	3	79 700
Clifton Springs village (part)	303	10	246	34	13	-	-	-	80 900
Manchester village	319	18	282	15	4	-	-	-	74 500
Shortsville village	369	2	324	37	1	2	-	3	82 200
Naples town	485	29	339	96	10	3	8	-	79 700
Naples village	246	13	183	41	6	-	3	-	78 300
Phelps town	1 632	157	1 039	384	43	9	-	-	83 500
Clifton Springs village (part)	128	4	92	32	-	-	-	-	92 700
Phelps village	495	65	355	63	8	4	-	-	75 500
Richmond town	747	38	352	217	113	27	-	-	98 800
Seneca town	607	25	427	137	11	-	-	7	84 800
South Bristol town	331	15	123	102	44	18	21	8	110 700
Victor town	2 605	4	780	595	424	441	315	46	144 300
Victor village	663	4	315	205	123	16	-	-	104 200
West Bloomfield town	405	26	173	126	51	24	5	-	101 600
Orange County	65 159	834	11 440	23 030	17 107	9 173	2 874	701	144 500
Blooming Grove town	4 244	49	475	1 028	1 648	861	154	29	164 100
Beaverdam Lake-Salisbury Mills CDP (part)	103	-	22	15	29	24	13	-	175 800
Washingtonville village	1 163	16	93	291	526	227	10	-	162 600
Chester town	2 669	16	208	615	968	590	240	32	173 300
Chester village (part)	636	-	150	282	131	58	15	-	130 200

Table 25. **Home Value: 2000**—Con.

[Data based on a sample (except Tables 65-68). For information on confidentiality protection, coverage, sampling error, and nonsampling error, see Appendix G. For location of definitions, see "How to Use This Census Report"]

State County County Subdivision Place	Specified owner-occupied housing units	Value of home							
		Less than $50,000	$50,000 to $99,999	$100,000 to $149,999	$150,000 to $199,999	$200,000 to $299,999	$300,000 to $499,999	$500,000 or more	Median (dollars)
Orange County—Con.									
Chester town—Con.									
Walton Park CDP (part)	241	-	-	78	129	22	5	7	163 400
Cornwall town	2 914	8	269	865	909	606	205	52	164 900
Beaverdam Lake-Salisbury Mills CDP (part)	260	-	34	83	43	81	11	8	175 800
Cornwall on Hudson village	803	2	50	280	280	126	50	15	159 400
Firthcliffe CDP (part)	996	6	122	318	331	158	59	2	156 000
West Point CDP (part)	-	-	-	-	-	-	-	-	-
Crawford town	1 643	24	168	678	546	213	8	6	146 400
Pine Bush CDP	279	-	74	160	45	-	-	-	116 900
Deerpark town	1 594	49	664	738	111	14	18	-	103 900
Goshen town	2 457	-	161	655	829	517	205	90	170 600
Chester village (part)	-	-	-	-	-	-	-	-	-
Florida village (part)	-	-	-	-	-	-	-	-	-
Goshen village	981	-	109	303	346	172	51	-	161 400
Greenville town	856	6	76	319	316	114	18	7	153 300
Hamptonburgh town	1 177	-	13	279	323	424	129	9	195 800
Maybrook village (part)	-	-	-	-	-	-	-	-	-
Highlands town	993	8	107	495	234	131	18	-	140 500
Fort Montgomery CDP	320	-	26	153	93	36	12	-	145 200
Highland Falls village	650	8	81	342	136	83	-	-	136 800
West Point CDP (part)	-	-	-	-	-	-	-	-	-
Middletown city	3 656	129	1 520	1 539	372	71	18	7	104 200
Minisink town	787	3	119	313	221	112	19	-	143 800
Unionville village	119	3	68	40	8	-	-	-	95 200
Monroe town	4 310	35	211	922	1 741	1 023	351	27	176 200
Harriman village (part)	238	-	21	93	72	52	-	-	152 700
Kiryas Joel village	173	-	19	37	40	42	35	-	183 000
Monroe village	1 866	19	65	336	940	414	84	8	174 100
Walton Park CDP (part)	431	7	10	127	118	139	23	7	175 800
Montgomery town	4 455	28	1 275	1 904	853	331	58	6	125 800
Maybrook village (part)	603	13	295	261	34	-	-	-	99 200
Montgomery village	895	-	233	408	214	24	16	-	131 300
Walden village	1 185	9	529	530	117	-	-	-	103 900
Mount Hope town	1 107	21	220	471	274	97	21	3	135 200
Otisville village	229	6	99	117	5	2	-	-	103 100
Newburgh city	1 979	127	1 120	595	85	36	7	9	92 500
Newburgh town	7 132	71	932	3 005	1 908	921	232	63	143 800
Balmville CDP	978	20	101	358	292	134	67	6	151 300
Gardnertown CDP	1 156	35	245	681	182	7	6	-	122 600
Orange Lake CDP	1 716	8	234	881	415	151	27	-	138 800
New Windsor town	4 727	38	561	2 228	1 471	373	24	32	141 500
Beaverdam Lake-Salisbury Mills CDP (part)	402	9	32	173	130	58	-	-	147 700
Firthcliffe CDP (part)	33	-	-	33	-	-	-	-	119 600
New Windsor CDP	2 174	14	302	1 144	621	93	-	-	134 700
Vails Gate CDP	425	9	75	245	96	-	-	-	131 200
Port Jervis city	1 388	73	973	305	31	-	-	6	85 900
Tuxedo town	840	2	4	74	153	242	184	181	280 800
Tuxedo Park village	211	2	-	2	-	18	48	141	681 100
Wallkill town	4 716	83	1 296	2 117	1 004	163	45	8	123 900
Mechanicstown CDP	986	46	484	366	90	-	-	-	98 300
Scotchtown CDP	1 678	22	273	795	515	73	-	-	138 600
Washington Heights CDP	353	-	152	183	18	-	-	-	105 500
Warwick town	7 713	38	906	2 691	1 797	1 416	742	123	155 700
Florida village (part)	716	4	108	306	188	90	20	-	140 800
Greenwood Lake village	877	8	216	484	72	69	10	18	118 100
Warwick village	1 371	-	139	558	347	249	78	-	149 100
Wawayanda town	1 470	19	95	654	447	225	24	6	147 700
Woodbury town	2 332	7	67	540	866	693	154	5	178 800
Central Valley CDP	440	-	21	64	124	186	45	-	204 200
Harriman village (part)	110	-	-	69	36	5	-	-	144 900
Highland Mills CDP	914	-	24	269	382	209	30	-	169 200
West Point CDP (part)	-	-	-	-	-	-	-	-	-
Orleans County	7 926	1 131	5 517	1 032	187	49	5	5	72 600
Albion town	1 176	200	819	142	15	-	-	-	72 000
Albion village (part)	825	159	579	79	8	-	-	-	67 000
Barre town	377	82	245	44	5	-	-	1	72 500
Carlton town	717	70	499	112	36	-	-	-	78 100
Clarendon town	581	63	340	150	28	-	-	-	84 200
Gaines town	634	98	424	97	15	-	-	-	73 300
Albion village (part)	132	19	113	-	-	-	-	-	65 400
Kendall town	580	4	391	157	18	10	-	-	88 700
Murray town	983	92	726	120	27	18	-	-	74 100
Holley village	380	40	328	12	-	-	-	-	68 700
Ridgeway town	1 366	251	980	104	17	14	-	-	67 000
Medina village (part)	731	173	520	24	7	7	-	-	62 300
Shelby town	1 004	183	751	46	13	7	-	4	63 400
Medina village (part)	490	130	348	8	-	-	-	4	60 400
Yates town	508	88	342	60	13	-	5	-	68 700
Lyndonville village	206	35	157	12	2	-	-	-	67 900
Oswego County	21 427	3 335	13 643	3 232	815	297	75	30	74 200
Albion town	265	75	167	17	3	3	-	-	62 500
Altmar village	47	12	33	2	-	-	-	-	60 300
Amboy town	145	43	83	17	2	-	-	-	64 800
Boylston town	63	23	31	4	-	5	-	-	57 700
Constantia town	1 006	147	650	115	57	29	8	-	76 300
Cleveland village	185	48	104	18	11	2	2	-	67 600
Constantia CDP	217	9	168	13	21	-	6	-	78 600
Fulton city	2 272	624	1 463	164	16	5	-	-	62 900
Granby town	1 153	134	801	154	38	18	8	-	73 900
Hannibal town	699	143	426	118	5	-	-	7	72 400
Hannibal village	131	23	92	14	-	-	-	2	71 600
Hastings town	1 828	154	1 326	296	30	14	8	-	78 700
Brewerton CDP (part)	99	26	57	4	-	12	-	-	76 100
Central Square village	317	19	209	77	8	2	2	-	83 600
Mexico town	882	109	641	122	10	-	-	-	74 200
Mexico village	316	56	217	40	3	-	-	-	68 400

Table 25. **Home Value: 2000**—Con.

[Data based on a sample (except Tables 65-68). For information on confidentiality protection, coverage, sampling error, and nonsampling error, see Appendix G. For location of definitions, see "How to Use This Census Report"]

State County County Subdivision Place	Specified owner-occupied housing units	Value of home							
		Less than $50,000	$50,000 to $99,999	$100,000 to $149,999	$150,000 to $199,999	$200,000 to $299,999	$300,000 to $499,999	$500,000 or more	Median (dollars)
Oswego County—Con.									
Minetto town	487	20	295	128	37	5	2	-	91 600
Minetto CDP	318	16	201	89	10	2	-	-	88 200
New Haven town	429	61	299	41	4	12	6	6	71 400
Orwell town	186	68	109	9	-	-	-	-	61 400
Oswego city	3 536	493	2 404	344	210	85	-	-	68 400
Oswego town	984	84	442	339	79	34	6	-	97 000
Palermo town	490	59	352	67	12	-	-	-	76 600
Parish town	388	57	289	32	5	5	-	-	69 800
Parish village	129	20	97	12	-	-	-	-	68 700
Redfield town	107	53	45	4	5	-	-	-	50 300
Richland town	915	153	650	75	25	6	-	6	72 200
Pulaski village	372	44	292	30	6	-	-	-	72 400
Sandy Creek town	744	148	411	144	15	26	-	-	73 200
Lacona village	136	27	107	2	-	-	-	-	68 500
Sandy Creek village	155	37	94	16	4	4	-	-	67 300
Schroeppel town	1 750	192	1 138	325	81	7	7	-	77 700
Phoenix village	431	81	315	27	8	-	-	-	65 100
Sand Ridge CDP	127	6	98	23	-	-	-	-	86 200
Scriba town	1 083	79	526	351	94	16	17	-	95 800
Volney town	1 090	202	648	149	59	13	8	11	75 300
West Monroe town	730	136	343	208	24	14	5	-	86 700
Brewerton CDP (part)	164	21	58	64	16	-	5	-	101 500
Williamstown town	195	78	104	9	4	-	-	-	58 100
Otsego County	10 460	1 627	6 341	1 476	531	323	128	34	75 900
Burlington town	140	41	77	17	5	-	-	-	65 900
Butternuts town	301	63	174	48	6	10	-	-	71 900
Gilbertsville village	93	11	55	21	1	5	-	-	80 800
Cherry Valley town	243	53	132	41	11	6	-	-	75 100
Cherry Valley village	146	32	86	22	6	-	-	-	72 800
Decatur town	57	13	35	4	3	2	-	-	71 100
Edmeston town	269	75	149	27	10	8	-	-	66 100
Exeter town	176	60	92	15	2	5	2	-	64 100
Hartwick town	321	38	209	50	11	4	9	-	74 600
Laurens town	385	62	237	50	36	-	-	-	75 700
Laurens village	41	3	32	6	-	-	-	-	65 900
Maryland town	353	94	229	28	2	-	-	-	66 200
Middlefield town	365	22	147	85	29	46	33	3	106 100
Cooperstown village (part)	42	-	9	5	4	16	5	3	209 400
Milford town	572	99	361	52	40	13	7	-	74 600
Milford village	105	16	77	12	-	-	-	-	71 800
Morris town	322	73	209	30	2	6	-	2	68 600
Morris village	132	40	74	14	-	2	-	2	68 500
New Lisbon town	156	43	87	20	6	-	-	-	68 200
Oneonta city	1 621	221	1 155	162	54	29	-	-	72 700
Oneonta town	1 172	68	714	292	57	29	6	6	83 500
West End CDP	446	20	325	63	16	16	-	6	72 800
Otego town	545	59	363	108	5	4	6	-	82 200
Otego village	243	12	189	36	2	4	-	-	81 600
Otsego town	870	13	315	180	151	137	58	16	132 600
Cooperstown village (part)	368	-	105	90	89	64	12	8	143 800
Pittsfield town	172	52	100	10	5	3	-	2	64 100
Plainfield town	143	50	76	13	4	-	-	-	66 500
Richfield town	505	113	317	50	15	5	5	-	68 700
Richfield Springs village	316	92	182	35	7	-	-	-	63 300
Roseboom town	143	26	80	16	19	2	-	-	77 700
Springfield town	248	37	133	49	12	10	2	5	76 000
Unadilla town	810	138	550	86	36	-	-	-	70 500
Unadilla village	272	51	189	26	6	-	-	-	64 100
Westford town	138	43	78	7	6	4	-	-	64 500
Worcester town	433	71	322	36	4	-	-	-	70 400
Putnam County	23 981	58	626	3 878	6 718	8 816	3 217	668	206 900
Carmel town	8 309	-	111	599	2 087	3 924	1 351	237	230 800
Carmel Hamlet CDP	1 375	-	24	164	447	532	195	13	208 700
Mahopac CDP	2 037	-	19	102	530	1 049	257	80	229 100
Kent town	3 763	6	247	1 280	1 205	732	243	50	162 600
Lake Carmel CDP	2 457	6	210	1 044	827	310	60	-	148 900
Patterson town	2 398	17	72	675	751	672	184	27	176 400
Putnam Lake CDP	1 074	8	72	494	367	98	26	9	147 000
Philipstown town	2 372	26	39	223	694	734	414	242	223 600
Cold Spring village	432	-	22	32	154	145	71	8	204 900
Nelsonville village	145	-	-	37	60	29	19	-	182 000
Putnam Valley town	2 987	9	118	581	813	1 101	354	11	198 600
Southeast town	4 152	-	39	520	1 168	1 653	671	101	216 900
Brewster village	130	-	5	28	70	21	6	-	172 200
Brewster Hill CDP	617	-	8	71	195	331	12	-	206 500
Peach Lake CDP (part)	328	-	7	19	49	166	87	-	261 500
Queens County	186 983	3 582	3 642	17 918	58 492	67 220	30 911	5 218	212 600
Queens borough	186 983	3 582	3 642	17 918	58 492	67 220	30 911	5 218	212 600
New York city (part)	186 983	3 582	3 642	17 918	58 492	67 220	30 911	5 218	212 600
Rensselaer County	29 338	1 319	12 629	10 290	3 213	1 464	368	55	102 900
Berlin town	344	53	193	75	16	5	2	-	79 000
Brunswick town	3 081	31	951	1 313	459	250	53	24	115 400
East Greenbush town	4 179	91	1 661	1 387	638	317	85	-	111 000
East Greenbush CDP	1 004	18	142	506	182	126	30	-	131 400
Hampton Manor CDP	748	30	629	72	7	10	-	-	84 600
Grafton town	435	25	215	152	37	4	2	-	96 300
Hoosick town	1 373	79	833	321	82	49	9	-	86 100
Hoosick Falls village	723	47	531	105	36	-	4	-	79 900
Nassau town	974	60	489	324	47	49	5	-	96 000
East Nassau village	113	12	40	39	9	10	3	-	104 900
Nassau village (part)	245	4	173	56	7	3	2	-	89 600
North Greenbush town	2 983	38	945	1 330	403	165	73	29	116 200
Wynantskill CDP	923	7	409	375	75	44	5	8	105 400
Petersburgh town	268	38	159	63	4	2	-	2	82 600

Table 25. **Home Value: 2000**—Con.

[Data based on a sample (except Tables 65-68). For information on confidentiality protection, coverage, sampling error, and nonsampling error, see Appendix G. For location of definitions, see "How to Use This Census Report"]

State County County Subdivision Place	Specified owner-occupied housing units	Value of home							
		Less than $50,000	$50,000 to $99,999	$100,000 to $149,999	$150,000 to $199,999	$200,000 to $299,999	$300,000 to $499,999	$500,000 or more	Median (dollars)
Rensselaer County—Con.									
Pittstown town	929	30	350	456	67	13	13	-	108 000
Valley Falls village (part)	95	2	52	28	12	1	-	-	89 300
Poestenkill town	961	48	309	314	167	117	6	-	117 600
Poestenkill CDP	255	24	103	94	34	-	-	-	100 400
Rensselaer city	1 310	174	825	272	32	-	7	-	83 700
Sand Lake town	2 004	49	601	748	357	208	41	-	123 500
Averill Park CDP	410	-	127	159	72	44	8	-	122 900
West Sand Lake CDP	661	9	197	259	123	49	24	-	129 200
Schaghticoke town	1 953	55	902	709	215	39	33	-	101 200
Schaghticoke village	134	9	83	36	6	-	-	-	86 500
Valley Falls village (part)	11	3	-	8	-	-	-	-	132 800
Schodack town	3 022	57	872	1 400	474	193	26	-	118 800
Castleton-on-Hudson village	327	10	160	140	15	2	-	-	98 900
Nassau village (part)	26	-	7	19	-	-	-	-	108 800
Stephentown town	480	20	246	176	30	8	-	-	97 100
Troy city	5 042	471	3 078	1 250	185	45	13	-	88 000
Richmond County	77 275	525	1 841	10 767	22 391	28 137	10 687	2 927	209 100
Staten Island borough	77 275	525	1 841	10 767	22 391	28 137	10 687	2 927	209 100
New York city (part)	77 275	525	1 841	10 767	22 391	28 137	10 687	2 927	209 100
Rockland County	56 674	264	760	4 271	11 105	25 339	12 373	2 562	242 500
Clarkstown town	20 279	76	162	963	2 985	10 087	5 081	925	255 700
Bardonia CDP	1 113	-	5	20	118	446	490	34	294 400
Congers CDP	2 180	8	-	76	262	1 320	468	46	248 000
Nanuet CDP	3 371	13	42	347	709	1 645	599	16	232 800
New City CDP	9 543	45	25	337	1 051	4 576	2 862	647	272 100
Nyack village (part)	15	-	8	7	-	-	-	-	89 400
Spring Valley village (part)	28	3	-	-	25	-	-	-	161 000
Upper Nyack village	567	-	4	12	43	207	197	104	317 700
Valley Cottage CDP	2 066	-	37	111	417	1 207	254	40	229 200
West Nyack CDP	917	7	-	20	180	477	195	38	257 500
Haverstraw town	5 402	11	194	1 267	1 564	1 710	611	45	187 600
Haverstraw village	966	11	83	443	233	174	22	-	144 100
Mount Ivy CDP	766	-	26	109	241	164	226	-	203 700
Pomona village (part)	470	-	10	-	15	167	246	32	325 600
Thiells CDP	1 228	-	10	25	278	826	83	6	227 000
West Haverstraw village	1 830	-	53	684	778	301	7	7	159 000
Orangetown town	10 627	72	23	230	1 597	5 172	2 771	762	266 900
Blauvelt CDP	1 375	9	-	8	173	719	355	111	274 200
Grand View-on-Hudson village	116	2	-	-	2	8	18	86	689 200
Nyack village (part)	658	-	-	23	126	304	205	-	248 400
Orangeburg CDP	844	-	-	15	124	601	96	8	257 700
Pearl River CDP	3 972	-	17	76	735	2 093	930	121	252 000
Piermont village	407	-	-	9	20	128	115	135	396 900
South Nyack village	386	-	6	24	49	113	107	87	301 300
Tappan CDP	1 928	52	-	58	292	812	693	21	273 900
Ramapo town	16 827	92	316	1 569	4 049	6 855	3 241	705	229 600
Airmont village	2 101	6	17	86	327	1 216	407	42	253 500
Chestnut Ridge village	1 963	-	15	51	291	1 343	242	21	236 600
Hillburn village	178	-	14	62	77	18	7	-	155 800
Hillcrest CDP	1 382	10	39	233	630	462	8	-	184 700
Kaser village	31	-	-	6	9	12	4	-	205 000
Monsey CDP	1 359	14	25	88	321	458	399	54	251 000
Montebello village	1 033	-	-	17	132	272	398	214	335 100
New Hempstead village	1 112	-	7	41	222	611	208	23	241 700
New Square village	73	2	-	13	24	26	8	-	196 700
Pomona village (part)	350	9	-	3	26	145	155	12	295 300
Sloatsburg village	758	4	25	145	338	188	49	9	181 300
Spring Valley village (part)	1 416	39	114	577	340	311	35	-	148 600
Suffern village	1 908	-	52	168	844	596	241	7	193 400
Viola CDP	1 122	-	-	10	167	301	511	133	321 600
Wesley Hills village	1 294	8	-	25	173	529	411	148	281 100
Stony Point town	3 539	13	65	242	910	1 515	669	125	226 700
Stony Point CDP	2 923	13	31	230	819	1 328	447	55	220 800
St. Lawrence County	19 089	6 928	9 354	1 813	631	279	58	26	60 200
Brasher town	418	180	217	17	4	-	-	-	54 100
Brasher Falls-Winthrop CDP (part)	153	66	83	4	-	-	-	-	54 000
Canton town	1 349	293	758	223	59	11	-	5	68 500
Canton village	651	68	416	129	38	-	-	-	74 400
Rensselaer Falls village	67	48	19	-	-	-	-	-	45 300
Clare town	15	8	7	-	-	-	-	-	34 400
Clifton town	235	140	58	17	8	10	-	2	39 600
Star Lake CDP (part)	65	49	16	-	-	-	-	-	34 900
Colton town	336	73	166	63	21	8	5	-	81 300
De Kalb town	333	201	115	14	3	-	-	-	43 000
Richville village	75	44	25	6	-	-	-	-	44 600
De Peyster town	92	55	29	6	2	-	-	-	38 700
Edwards town	204	151	53	-	-	-	-	-	38 500
Edwards village	105	93	12	-	-	-	-	-	34 600
Fine town	373	229	120	13	7	2	-	2	39 900
Star Lake CDP (part)	165	95	54	9	5	2	-	-	43 100
Fowler town	410	118	212	56	20	2	-	2	68 400
Gouverneur town	1 029	608	388	18	6	-	-	9	46 300
Gouverneur village	747	493	244	10	-	-	-	-	44 200
Hammond town	224	96	86	29	8	2	3	-	55 900
Hammond village	60	43	17	-	-	-	-	-	38 900
Hermon town	187	99	71	8	5	4	-	-	46 600
Hermon village	91	62	27	1	1	-	-	-	38 000
Hopkinton town	173	99	63	9	2	-	-	-	44 800
Lawrence town	237	107	100	30	-	-	-	-	52 400
Lisbon town	569	172	239	91	29	32	6	-	66 600
Louisville town	709	123	329	121	92	44	-	-	85 600
Massena village (part)	122	-	34	22	44	22	-	-	155 000
Macomb town	102	65	33	4	-	-	-	-	43 900
Madrid town	269	104	152	11	2	-	-	-	56 500
Massena town	3 097	575	2 045	326	108	31	12	-	69 700

Table 25. **Home Value: 2000**—Con.

[Data based on a sample (except Tables 65-68). For information on confidentiality protection, coverage, sampling error, and nonsampling error, see Appendix G. For location of definitions, see "How to Use This Census Report"]

State County County Subdivision Place	Specified owner-occupied housing units	Value of home							
		Less than $50,000	$50,000 to $99,999	$100,000 to $149,999	$150,000 to $199,999	$200,000 to $299,999	$300,000 to $499,999	$500,000 or more	Median (dollars)
St. Lawrence County—Con.									
Massena town—Con.									
Massena village (part)	2 632	535	1 761	218	90	23	5	-	68 300
Morristown town	409	156	168	41	28	13	3	-	60 100
Morristown village	113	70	30	11	2	-	-	-	42 100
Norfolk town	945	362	485	79	5	8	6	-	57 700
Massena village (part)	-	-	-	-	-	-	-	-	-
Norfolk CDP	293	128	146	19	-	-	-	-	54 900
Norwood village (part)	21	8	6	-	5	2	-	-	56 300
Ogdensburg city	2 280	1 219	963	73	13	12	-	-	48 200
Oswegatchie town	679	213	336	62	28	25	15	-	63 800
Heuvelton village	182	77	103	2	-	-	-	-	53 000
Parishville town	361	131	178	28	18	4	-	2	60 600
Piercefield town	81	41	33	5	-	2	-	-	49 700
Pierrepont town	493	68	252	106	43	24	-	-	84 300
Pitcairn town	126	71	48	2	-	-	3	2	47 100
Potsdam town	1 961	578	1 013	257	74	34	5	-	66 400
Norwood village (part)	396	173	207	10	6	-	-	-	53 500
Potsdam village	681	154	364	119	26	18	-	-	73 700
Rossie town	101	57	36	4	2	-	-	2	45 900
Russell town	250	141	87	22	-	-	-	-	45 900
Stockholm town	607	266	292	39	10	-	-	-	56 800
Brasher Falls-Winthrop CDP (part)	95	28	51	9	7	-	-	-	63 700
Waddington town	435	129	222	39	34	11	-	-	67 200
Waddington village	252	70	126	27	21	8	-	-	67 900
Saratoga County	43 049	824	13 509	16 732	7 219	3 477	1 097	191	120 400
Ballston town	2 046	15	564	910	342	175	40	-	120 800
Ballston Spa village (part)	193	-	97	80	16	-	-	-	99 800
Charlton town	1 035	5	227	496	159	122	14	12	122 700
Clifton Park town	9 261	31	1 193	4 139	2 441	1 238	195	24	143 300
Country Knolls CDP	680	-	13	375	249	35	8	-	146 600
Corinth town	1 162	149	708	240	39	-	26	-	80 200
Corinth village	531	85	362	75	9	-	-	-	74 300
Day town	204	29	73	53	26	16	7	-	100 000
Edinburg town	345	39	134	92	29	45	6	-	99 800
Galway town	823	49	287	287	122	78	-	-	110 200
Galway village	50	4	24	18	4	-	-	-	87 300
Greenfield town	1 388	38	466	457	314	98	15	-	118 800
Hadley town	393	44	249	82	14	2	2	-	79 800
Lake Luzerne-Hadley CDP (part)	203	20	143	28	10	2	-	-	78 600
Halfmoon town	3 346	34	754	1 521	546	269	215	7	127 200
Malta town	2 753	-	779	1 219	490	183	54	28	122 400
Round Lake village	177	-	98	56	19	4	-	-	95 900
Mechanicville city	446	21	377	42	-	-	6	-	85 100
Milton town	3 294	39	1 357	1 386	439	55	18	-	106 600
Ballston Spa village (part)	849	19	434	334	36	26	-	-	98 000
Milton CDP	754	-	347	380	18	9	-	-	102 900
North Ballston Spa CDP	340	-	165	146	29	-	-	-	100 900
Moreau town	3 194	112	1 848	914	265	40	8	7	92 900
South Glens Falls village	788	37	663	67	14	-	-	7	79 000
Northumberland town	1 095	33	516	467	45	27	-	7	99 900
Providence town	294	25	140	108	19	2	-	-	96 300
Saratoga town	1 007	36	512	222	99	77	55	6	94 900
Schuylerville village	206	6	180	20	-	-	-	-	75 700
Victory village	122	7	89	26	-	-	-	-	79 600
Saratoga Springs city	5 211	32	1 564	1 619	956	621	336	83	128 400
Stillwater town	1 506	49	665	589	104	69	30	-	102 500
Stillwater village	326	11	203	102	4	6	-	-	91 900
Waterford town	1 575	28	562	722	210	45	8	-	110 100
Waterford village	228	22	146	55	-	5	-	-	88 800
Wilton town	2 671	16	534	1 167	560	315	62	17	135 800
Schenectady County	33 489	1 535	17 408	9 453	3 448	1 336	250	59	94 500
Duanesburg town	1 369	41	599	466	207	49	7	-	103 900
Delanson village	97	8	50	33	6	-	-	-	90 500
Duane Lake CDP	85	-	45	19	12	9	-	-	99 300
Duanesburg CDP	105	-	66	39	-	-	-	-	95 600
Mariaville Lake CDP (part)	181	-	106	44	31	-	-	-	85 700
Glenville town	7 992	134	3 798	3 105	666	223	49	17	100 900
East Glenville CDP	1 820	6	642	854	242	76	-	-	112 000
Scotia village	1 861	59	1 456	307	18	5	5	11	82 400
Niskayuna town	6 194	9	1 257	2 270	1 657	794	183	24	141 000
Niskayuna CDP	1 687	-	607	899	149	21	11	-	110 300
Princetown town	509	19	132	172	114	62	6	4	130 300
Mariaville Lake CDP (part)	27	-	9	16	2	-	-	-	111 300
Rotterdam town	8 798	196	4 904	2 862	697	125	-	14	94 700
Pattersonville-Rotterdam Junction CDP	262	8	112	120	22	-	-	-	105 700
Rotterdam CDP	6 616	172	4 217	1 906	289	26	-	6	90 100
Schenectady city	8 627	1 136	6 718	578	107	83	5	-	71 200
Schoharie County	5 416	544	3 335	1 126	301	90	17	3	82 500
Blenheim town	73	12	47	6	8	-	-	-	65 700
Broome town	193	43	115	26	7	2	-	-	68 300
Carlisle town	285	16	208	58	3	-	-	-	79 900
Cobleskill town	933	44	501	243	110	35	-	-	88 500
Cobleskill village	530	17	280	152	64	17	-	-	89 600
Conesville town	140	40	70	23	4	1	2	-	65 000
Esperance town	367	52	239	59	17	-	-	-	77 600
Esperance village	91	13	62	7	9	-	-	-	72 600
Fulton town	246	38	130	59	15	4	-	-	82 500
Gilboa town	222	50	106	41	17	6	2	-	85 600
Jefferson town	220	20	123	57	11	7	1	1	82 500
Middleburgh town	586	39	428	82	20	17	-	-	82 300
Middleburgh village	320	20	232	55	6	7	-	-	83 300
Richmondville town	406	12	282	104	6	-	-	2	82 500
Richmondville village	137	8	90	35	2	-	-	2	78 200
Schoharie town	663	9	415	173	47	9	10	-	87 900
Schoharie village	230	2	135	71	20	2	-	-	93 900

Table 25. **Home Value: 2000**—Con.

[Data based on a sample (except Tables 65-68). For information on confidentiality protection, coverage, sampling error, and nonsampling error, see Appendix G. For location of definitions, see "How to Use This Census Report"]

State County County Subdivision Place	Specified owner-occupied housing units	Value of home							
		Less than $50,000	$50,000 to $99,999	$100,000 to $149,999	$150,000 to $199,999	$200,000 to $299,999	$300,000 to $499,999	$500,000 or more	Median (dollars)
Schoharie County—Con.									
Seward town	308	35	212	50	11	-	-	-	79 100
Sharon town	296	59	187	39	6	5	-	-	71 000
Sharon Springs village	89	22	56	11	-	-	-	-	67 000
Summit town	210	48	121	35	2	2	2	-	67 100
Wright town	268	27	151	71	17	2	-	-	91 200
Schuyler County	3 192	754	1 817	450	67	69	27	8	68 400
Catharine town	305	64	201	33	3	4	-	-	67 700
Odessa village (part)	124	22	93	4	3	2	-	-	68 100
Cayuta town	80	39	35	4	2	-	-	-	51 300
Dix town	708	116	454	111	5	9	7	6	68 400
Montour Falls village (part)	12	-	3	2	2	2	3	-	187 500
Watkins Glen village (part)	323	61	220	39	3	-	-	-	66 200
Hector town	797	161	418	144	16	47	11	-	77 200
Burdett village	85	25	56	2	-	2	-	-	64 400
Montour town	483	116	291	63	6	5	2	-	66 500
Montour Falls village (part)	274	91	155	17	4	5	2	-	58 100
Odessa village (part)	20	-	16	2	2	-	-	-	69 100
Orange town	192	77	102	13	-	-	-	-	60 000
Reading town	351	94	173	45	28	4	5	2	69 200
Watkins Glen village (part)	117	18	62	20	10	4	3	-	72 100
Tyrone town	276	87	143	37	7	-	2	-	65 200
Seneca County	6 513	1 226	3 897	962	248	142	28	10	72 400
Covert town	478	93	273	75	18	15	4	-	75 400
Interlaken village	136	36	94	6	-	-	-	-	60 500
Fayette town	763	74	458	176	23	19	7	6	83 700
Waterloo village (part)	200	39	121	40	-	-	-	-	64 800
Geneva city (part)	-	-	-	-	-	-	-	-	-
Junius town	194	30	129	24	6	3	-	2	76 200
Lodi town	239	78	99	41	11	8	2	-	68 900
Lodi village	78	43	30	3	2	-	-	-	47 100
Ovid town	416	85	234	42	32	16	5	2	71 600
Ovid village (part)	123	29	82	6	4	-	-	2	66 900
Romulus town	294	77	132	41	21	15	8	-	68 900
Ovid village (part)	5	3	2	-	-	-	-	-	34 200
Seneca Falls town	2 076	289	1 356	312	88	31	-	-	72 600
Seneca Falls village	1 588	268	1 055	195	51	19	-	-	67 800
Waterloo village (part)	-	-	-	-	-	-	-	-	-
Tyre town	150	27	106	14	1	2	-	-	73 200
Varick town	344	48	144	83	40	27	2	-	89 000
Waterloo town	1 559	425	966	154	8	6	-	-	64 600
Waterloo village (part)	959	327	594	30	8	-	-	-	57 800
Steuben County	18 392	5 034	9 907	1 898	803	555	144	51	66 200
Addison town	473	188	244	33	8	-	-	-	55 300
Addison village	374	167	174	29	4	-	-	-	53 400
Avoca town	386	162	206	16	2	-	-	-	54 300
Avoca village	211	101	104	4	2	-	-	-	50 800
Bath town	2 063	410	1 258	304	86	-	-	5	70 200
Bath village	1 117	153	811	134	19	-	-	-	72 700
Savona village	161	58	101	2	-	-	-	-	57 800
Bradford town	119	46	69	4	-	-	-	-	53 500
Cameron town	96	52	30	12	-	2	-	-	47 100
Campbell town	695	109	456	96	26	8	-	-	78 900
Canisteo town	755	355	376	24	-	-	-	-	51 900
Canisteo village	540	257	279	4	-	-	-	-	51 200
Caton town	326	81	173	48	12	12	-	-	74 100
Cohocton town	549	249	264	23	4	9	-	-	54 100
Cohocton village	214	105	106	3	-	-	-	-	50 600
Corning city	2 325	357	1 513	279	54	103	19	-	70 700
Corning town	1 679	376	756	284	139	119	5	-	72 400
Riverside village	155	57	95	-	3	-	-	-	54 000
South Corning village	315	80	194	34	6	1	-	-	61 100
Dansville town	266	65	178	16	7	-	-	-	67 000
Erwin town	1 814	53	1 012	193	242	201	85	28	87 900
Gang Mills CDP	834	15	367	51	175	137	61	28	138 600
Painted Post village	456	17	297	70	48	24	-	-	83 000
Fremont town	163	47	110	4	-	-	-	2	59 900
Greenwood town	143	76	58	4	2	3	-	-	45 000
Hartsville town	100	63	27	10	-	-	-	-	43 200
Hornby town	226	76	110	28	8	2	-	2	60 500
Hornell city	1 641	1 001	570	30	27	13	-	-	45 700
Hornellsville town	910	210	484	141	54	18	-	3	70 700
Almond village (part)	9	4	5	-	-	-	-	-	52 500
Arkport village	203	55	119	23	4	2	-	-	64 100
North Hornell village	261	26	175	42	14	4	-	-	72 600
Howard town	204	61	114	25	4	-	-	-	63 200
Jasper town	114	61	51	2	-	-	-	-	47 500
Lindley town	281	72	173	34	-	2	-	-	71 900
Prattsburgh town	288	127	153	8	-	-	-	-	54 600
Pulteney town	266	76	103	29	31	17	10	-	73 200
Rathbone town	125	39	70	14	2	-	-	-	61 500
Thurston town	147	38	73	33	-	-	-	3	67 900
Troupsburg town	108	56	43	9	-	-	-	-	49 400
Tuscarora town	130	63	59	4	2	2	-	-	51 000
Urbana town	499	100	249	82	46	14	8	-	80 500
Hammondsport village	195	50	115	30	-	-	-	-	67 200
Wayland town	847	158	632	33	17	7	-	-	65 700
Wayland village	469	72	385	12	-	-	-	-	65 800
Wayne town	270	43	114	39	28	23	17	6	90 400
West Union town	41	24	10	7	-	-	-	-	47 900
Wheeler town	156	63	87	6	-	-	-	-	55 800
Woodhull town	187	77	82	24	2	-	-	2	56 100
Suffolk County	347 890	1 480	15 057	81 495	102 550	87 977	43 887	15 444	185 200
Babylon town	47 067	114	1 582	13 129	21 269	8 916	1 782	275	167 600
Amityville village	2 182	-	9	399	659	734	356	25	202 700

Table 25. **Home Value: 2000**—Con.

[Data based on a sample (except Tables 65-68). For information on confidentiality protection, coverage, sampling error, and nonsampling error, see Appendix G.
For location of definitions, see "How to Use This Census Report"]

State County County Subdivision Place	Specified owner-occupied housing units	Value of home							
		Less than $50,000	$50,000 to $99,999	$100,000 to $149,999	$150,000 to $199,999	$200,000 to $299,999	$300,000 to $499,999	$500,000 or more	Median (dollars)
Suffolk County—Con.									
Babylon town—Con.									
Babylon village	3 262	11	32	424	1 050	1 052	569	124	209 900
Copiague CDP	4 902	10	205	1 985	1 876	616	182	28	154 900
Deer Park CDP	7 251	13	56	1 535	3 987	1 595	65	-	172 800
East Farmingdale CDP	1 129	-	6	186	506	399	32	-	186 900
Fire Island CDP (part)	-	-	-	-	-	-	-	-	-
Gilgo-Oak Beach-Captree CDP (part)	130	-	-	2	11	28	67	22	358 500
Lindenhurst village	6 520	17	155	1 818	3 211	1 172	132	15	167 500
North Amityville CDP	2 435	8	362	1 049	891	108	17	-	141 400
North Babylon CDP	4 576	13	61	1 207	2 130	1 113	47	5	171 200
North Lindenhurst CDP	2 406	8	44	965	1 115	256	6	12	155 700
West Babylon CDP	9 614	28	210	2 803	5 064	1 390	113	6	164 600
Wheatley Heights CDP	1 127	6	32	154	443	362	123	7	191 700
Wyandanch CDP	1 381	-	410	600	320	46	5	-	124 900
Brookhaven town	108 600	650	8 818	37 401	33 597	19 809	6 660	1 665	159 100
Belle Terre village	271	-	-	-	5	26	129	111	463 400
Bellport village	809	-	8	148	314	122	134	83	186 400
Blue Point CDP	1 238	-	15	226	435	435	115	12	193 900
Brookhaven CDP	868	5	13	249	204	256	113	28	191 400
Calverton CDP (part)	255	54	54	110	24	13	-	-	108 000
Centereach CDP	6 933	11	182	2 673	2 664	1 283	120	-	159 100
Center Moriches CDP	1 733	8	78	588	665	207	142	45	160 700
Coram CDP	7 795	28	385	2 822	3 209	1 152	166	33	158 100
East Moriches CDP	1 249	13	39	341	457	256	76	67	171 800
East Patchogue CDP	4 876	33	243	1 941	1 869	591	178	21	154 500
Eastport CDP (part)	162	-	6	74	44	38	-	-	151 300
East Shoreham CDP	1 645	-	27	231	476	588	289	34	211 200
Farmingville CDP	3 977	14	207	1 375	1 551	747	76	7	161 200
Fire Island CDP (part)	46	-	-	12	7	10	10	7	233 300
Gordon Heights CDP	648	-	114	288	218	28	-	-	140 300
Holbrook CDP (part)	1 271	-	38	426	588	219	-	-	162 200
Holtsville CDP (part)	3 724	9	84	889	1 759	802	181	-	171 700
Lake Grove village	2 649	-	50	521	944	840	261	33	189 200
Lake Ronkonkoma CDP (part)	3 499	12	126	1 217	1 498	618	28	-	159 900
Manorville CDP	2 845	34	218	535	740	983	318	17	193 000
Mastic CDP (part)	3 374	39	1 192	1 756	299	84	2	2	110 600
Mastic Beach CDP	2 626	12	1 394	961	176	67	16	-	98 100
Medford CDP	5 592	28	341	2 715	1 756	618	108	26	145 600
Middle Island CDP	2 000	58	328	754	620	227	13	-	141 400
Miller Place CDP	2 933	22	39	448	986	994	387	57	198 600
Moriches CDP	398	-	-	67	155	125	44	7	191 400
Mount Sinai CDP	2 419	-	32	204	668	966	506	43	226 900
North Bellport CDP	1 662	33	417	726	408	60	6	12	129 400
North Patchogue CDP	1 821	-	93	1 053	558	109	-	8	140 800
Old Field village	275	2	-	-	-	9	60	204	664 600
Patchogue village	1 766	30	137	846	508	195	50	-	143 100
Poquott village	255	-	4	14	45	51	48	93	384 400
Port Jefferson village	1 973	-	8	81	410	862	485	127	251 100
Port Jefferson Station CDP	1 775	-	57	709	765	218	26	-	157 200
Ridge CDP	4 406	96	803	1 591	1 222	452	222	20	142 200
Rocky Point CDP	2 480	9	256	1 325	572	255	63	-	136 600
Selden CDP	5 290	30	232	2 621	2 045	328	22	12	146 800
Setauket-East Setauket CDP	4 228	13	-	237	656	1 673	1 297	352	274 600
Shirley CDP	5 927	22	1 268	3 618	776	212	15	16	122 000
Shoreham village	128	-	-	4	7	59	50	8	291 700
Sound Beach CDP	2 593	18	125	1 207	894	307	22	20	148 400
Stony Brook CDP	4 213	17	32	236	814	2 148	806	160	237 600
Terryville CDP	2 715	-	90	822	1 254	487	62	-	165 300
Yaphank CDP	1 234	-	78	728	325	89	14	-	138 100
East Hampton town	5 490	4	72	265	799	1 721	1 556	1 073	293 300
Amagansett CDP	368	-	10	8	25	32	116	177	489 600
East Hampton village	413	-	4	4	18	36	122	229	612 500
East Hampton North CDP	809	-	32	55	78	222	272	150	311 000
Montauk CDP	940	4	4	30	80	388	297	137	290 400
Napeague CDP	75	-	3	8	13	16	19	16	279 200
Northwest Harbor CDP	973	-	7	21	133	286	388	138	319 800
Sag Harbor village (part)	305	-	5	5	68	120	72	35	266 000
Springs CDP	1 414	-	7	124	384	600	189	110	230 300
Wainscott CDP	185	-	-	2	-	21	81	81	464 100
Huntington town	53 075	179	333	2 781	8 737	18 321	16 066	6 658	277 900
Asharoken village	227	-	-	3	4	11	65	144	586 600
Centerport CDP	1 761	10	-	43	106	607	795	200	319 600
Cold Spring Harbor CDP	1 458	-	-	6	69	351	522	510	405 600
Commack CDP (part)	3 634	6	14	87	651	1 959	775	142	251 000
Dix Hills CDP	7 215	33	6	39	346	1 551	3 567	1 673	386 100
East Northport CDP	5 689	9	10	233	1 358	3 084	961	34	233 800
Eatons Neck CDP	473	-	-	7	14	126	238	88	355 200
Elwood CDP	3 127	26	23	174	631	1 146	1 040	87	259 900
Fort Salonga CDP (part)	1 722	-	18	38	135	579	637	315	324 500
Greenlawn CDP	3 325	11	57	358	964	1 092	771	72	220 500
Halesite CDP	795	-	-	6	48	311	361	69	312 300
Huntington CDP	5 277	8	13	101	477	1 867	2 294	517	312 500
Huntington Bay village	515	-	-	2	6	29	127	351	612 900
Huntington Station CDP	6 300	48	167	1 344	2 399	2 022	315	5	183 100
Lloyd Harbor village	1 080	-	13	8	5	12	49	993	915 800
Melville CDP	3 850	8	-	99	307	1 222	1 423	791	336 800
Northport village	2 077	6	-	47	152	782	836	254	309 100
South Huntington CDP	2 738	14	5	155	840	1 032	583	109	226 500
West Hills CDP	1 812	-	7	31	225	538	707	304	326 900
Islip town	72 856	294	2 804	21 557	25 651	16 003	5 363	1 184	169 700
Bayport CDP	2 189	-	24	188	701	790	376	110	218 000
Bay Shore CDP	4 505	39	285	2 022	1 303	552	198	106	148 100
Baywood CDP	1 809	-	140	1 078	537	50	-	4	138 700
Bohemia CDP	2 130	-	17	258	1 040	701	114	-	188 100
Brentwood CDP	9 356	76	601	5 646	2 804	200	19	10	139 000
Brightwaters village	977	-	6	50	260	368	243	50	247 100
Central Islip CDP	5 978	20	784	3 293	1 548	279	49	5	134 800
East Islip CDP	3 694	-	33	681	1 376	1 129	328	147	190 600

Table 25. **Home Value: 2000**—Con.

[Data based on a sample (except Tables 65-68). For information on confidentiality protection, coverage, sampling error, and nonsampling error, see Appendix G. For location of definitions, see "How to Use This Census Report"]

State County County Subdivision Place	Specified owner-occupied housing units	Value of home							
		Less than $50,000	$50,000 to $99,999	$100,000 to $149,999	$150,000 to $199,999	$200,000 to $299,999	$300,000 to $499,999	$500,000 or more	Median (dollars)
Suffolk County—Con.									
Islip town—Con.									
Fire Island CDP (part)	55	-	-	-	8	31	10	6	272 600
Gilgo-Oak Beach-Captree CDP (part)	2	-	-	-	-	2	-	-	275 000
Great River CDP	439	-	-	13	40	79	278	29	360 800
Hauppauge CDP (part)	2 433	6	40	85	457	1 055	706	84	254 500
Holbrook CDP (part)	5 479	37	100	1 035	2 436	1 532	334	5	182 800
Holtsville CDP (part)	621	-	81	117	287	121	15	-	168 400
Islandia village	767	-	28	242	416	56	25	-	160 800
Islip CDP	4 779	11	63	1 255	1 945	1 079	291	135	172 600
Islip Terrace CDP	1 485	12	11	361	752	344	5	-	170 700
North Bay Shore CDP	2 702	24	166	1 524	829	145	14	-	141 100
North Great River CDP	1 025	-	13	204	587	221	-	-	176 500
Oakdale CDP	1 991	7	44	87	505	914	357	77	229 300
Ocean Beach village	32	-	-	-	10	17	5	-	250 000
Ronkonkoma CDP	4 805	20	133	1 432	2 421	740	47	12	164 600
Saltaire village	4	-	-	-	-	-	4	-	400 000
Sayville CDP	4 489	22	56	554	1 437	1 741	632	47	207 900
West Bay Shore CDP	1 565	6	50	316	502	410	265	16	190 900
West Islip CDP	8 012	6	80	857	2 742	2 987	999	341	208 000
West Sayville CDP	1 386	8	49	259	644	377	49	-	180 500
Poospatuck Reservation	30	5	5	10	3	4	-	3	112 500
Mastic CDP (part)	30	5	5	10	3	4	-	3	112 500
Riverhead town	6 495	19	516	2 060	1 750	1 436	607	107	166 000
Aquebogue CDP	653	7	7	213	176	146	81	23	175 500
Baiting Hollow CDP	438	-	20	52	163	122	62	19	192 000
Calverton CDP (part)	716	-	32	235	206	194	42	7	164 000
Jamesport CDP	490	-	13	91	153	173	53	7	197 300
Northville CDP	229	-	-	44	57	64	64	-	222 500
Riverhead CDP	2 046	12	354	984	537	94	30	35	131 400
Wading River CDP	1 923	-	90	441	458	643	275	16	197 500
Shelter Island town	775	-	15	34	135	244	201	146	285 900
Dering Harbor village	4	-	-	-	-	-	-	4	1 000 000+
Shelter Island CDP	383	-	4	34	71	142	83	49	257 500
Shelter Island Heights CDP	388	-	11	-	64	102	118	93	319 100
Shinnecock Reservation	155	19	-	27	58	-	19	32	170 700
Smithtown town	32 234	37	190	1 305	5 956	16 150	7 279	1 317	248 400
Commack CDP (part)	6 973	5	17	152	988	3 963	1 766	82	255 100
Fort Salonga CDP (part)	1 188	-	9	6	37	193	614	329	412 300
Hauppauge CDP (part)	3 075	6	8	142	494	1 917	493	15	244 900
Head of the Harbor village	412	-	2	4	4	28	148	226	534 700
Kings Park CDP	4 182	9	29	218	1 285	2 027	607	7	221 600
Lake Ronkonkoma CDP (part)	1 212	-	38	176	362	577	59	-	204 300
Nesconset CDP	3 021	-	17	120	543	1 809	512	20	242 100
Nissequogue village	463	-	-	-	2	19	147	295	589 200
St. James CDP	3 740	-	19	204	1 012	1 757	661	87	228 300
Smithtown CDP	7 455	14	46	269	1 189	3 650	2 044	243	260 100
Village of the Branch village	513	3	5	14	40	210	228	13	292 800
Southampton town	14 744	144	611	2 187	2 686	3 298	3 264	2 554	245 400
Bridgehampton CDP	451	7	27	35	31	33	65	253	579 900
Eastport CDP (part)	222	6	19	72	88	26	9	2	155 400
East Quogue CDP	1 199	-	11	204	308	479	181	16	215 800
Flanders CDP	860	33	259	378	112	54	24	-	115 900
Hampton Bays CDP	3 164	15	94	818	1 012	724	333	168	178 000
Northampton CDP	87	2	43	17	25	-	-	-	99 100
North Haven village	297	-	-	16	15	63	88	115	404 300
North Sea CDP	1 473	13	19	53	283	424	494	187	288 700
Noyack CDP	881	7	4	71	141	248	259	151	284 900
Quioque CDP	210	-	-	47	36	24	88	15	275 000
Quogue village	380	-	-	2	34	61	124	159	450 000
Remsenburg-Speonk CDP	722	5	15	63	113	208	174	144	272 800
Riverside CDP	247	13	30	177	25	2	-	-	124 200
Sagaponack CDP	194	-	-	-	-	12	62	120	610 600
Sag Harbor village (part)	411	4	8	5	45	96	148	105	365 100
Shinnecock Hills CDP	401	-	14	5	35	119	149	79	329 900
Southampton village	1 100	39	14	47	88	164	327	421	384 300
Tuckahoe CDP	418	-	-	43	53	131	136	55	284 700
Watermill CDP	606	-	9	-	37	49	152	359	637 300
Westhampton CDP	702	-	39	84	100	173	205	101	282 600
Westhampton Beach village	517	-	6	39	81	127	171	93	304 900
West Hampton Dunes village	4	-	-	-	-	-	-	4	625 000
Southold town	6 369	15	111	739	1 909	2 075	1 090	430	218 400
Cutchogue CDP	945	8	8	80	214	339	196	100	254 300
East Marion CDP	280	-	5	20	106	96	37	16	206 800
Fishers Island CDP	58	-	-	-	5	34	14	5	270 600
Greenport village	338	-	23	141	116	49	6	3	151 400
Greenport West CDP	517	-	55	112	124	136	69	21	176 100
Laurel CDP	363	-	9	36	121	119	54	24	213 600
Mattituck CDP	1 333	7	-	183	457	407	205	74	203 900
New Suffolk CDP	133	-	-	10	43	51	20	9	217 800
Orient CDP	262	-	-	19	35	90	68	50	281 400
Peconic CDP	326	-	-	6	114	84	89	33	264 000
Southold CDP	1 814	-	11	132	574	670	332	95	227 200
Sullivan County	13 657	938	6 806	3 748	1 346	583	177	59	93 300
Bethel town	962	89	419	292	82	63	7	10	89 600
Smallwood CDP	238	37	178	15	-	8	-	-	74 100
Callicoon town	624	43	355	127	64	23	12	-	87 700
Jeffersonville village	67	3	47	14	3	-	-	-	77 900
Cochecton town	296	12	149	102	26	5	-	2	93 500
Delaware town	452	14	257	106	45	15	10	5	92 200
Callicoon CDP	59	5	49	-	-	5	-	-	75 000
Fallsburg town	1 531	129	863	411	64	28	29	7	87 800
South Fallsburg CDP	285	15	174	74	7	-	15	-	93 000
Woodridge village	132	13	75	34	2	8	-	-	86 100
Forestburgh town	198	4	41	76	44	20	6	7	123 300
Fremont town	254	25	121	64	23	13	-	8	90 500
Highland town	630	5	267	250	75	23	10	-	106 800
Liberty town	1 618	104	994	376	100	44	-	-	86 700

Table 25. **Home Value: 2000**—Con.

[Data based on a sample (except Tables 65-68). For information on confidentiality protection, coverage, sampling error, and nonsampling error, see Appendix G.
For location of definitions, see "How to Use This Census Report"]

State County County Subdivision Place	Specified owner-occupied housing units	Value of home							
		Less than $50,000	$50,000 to $99,999	$100,000 to $149,999	$150,000 to $199,999	$200,000 to $299,999	$300,000 to $499,999	$500,000 or more	Median (dollars)
Sullivan County—Con.									
Liberty town—Con.									
Liberty village	600	42	458	86	14	-	-	-	80 800
Lumberland town	522	10	215	221	50	17	9	-	107 800
Mamakating town	2 368	161	988	739	355	84	41	-	102 200
Bloomingburg village	49	-	21	28	-	-	-	-	114 600
Wurtsboro village	272	9	156	96	11	-	-	-	95 100
Neversink town	745	20	321	234	96	61	6	7	106 700
Rockland town	792	107	464	160	38	17	3	3	82 900
Livingston Manor CDP	219	43	126	36	14	-	-	-	80 300
Roscoe CDP	160	7	94	51	5	-	3	-	86 400
Thompson town	2 348	207	1 172	497	269	155	40	8	93 100
Monticello village	585	89	427	51	11	7	-	-	73 300
Rock Hill CDP	289	11	44	124	54	36	12	8	136 100
Tusten town	317	8	180	93	15	15	4	2	92 600
Narrowsburg CDP	134	6	86	38	2	-	-	2	86 600
Tioga County	10 089	1 489	6 089	1 819	510	133	49	-	77 400
Barton town	1 474	302	971	164	18	19	-	-	69 300
Waverly village	822	182	568	59	-	13	-	-	66 100
Berkshire town	210	65	119	22	2	-	2	-	61 900
Candor town	804	166	515	105	18	-	-	-	69 500
Candor village	162	51	101	10	-	-	-	-	63 200
Newark Valley town	718	104	468	118	9	12	7	-	73 900
Newark Valley village	221	34	167	18	2	-	-	-	68 400
Nichols town	530	124	369	23	7	3	4	-	69 500
Nichols village	136	40	88	4	4	-	-	-	65 000
Owego town	5 050	429	2 809	1 238	447	99	28	-	86 600
Apalachin CDP	251	35	187	19	10	-	-	-	65 900
Owego village	702	198	398	56	44	6	-	-	63 800
Richford town	120	47	64	9	-	-	-	-	61 700
Spencer town	475	83	336	56	-	-	-	-	68 900
Spencer village	146	31	100	15	-	-	-	-	67 800
Tioga town	708	169	438	84	9	-	8	-	66 300
Tompkins County	13 449	600	5 997	3 698	1 714	950	449	41	101 600
Caroline town	470	49	207	150	48	16	-	-	97 100
Danby town	670	40	319	209	46	40	16	-	97 300
Dryden town	2 342	61	1 064	766	293	116	35	7	102 400
Dryden village	438	16	312	75	32	3	-	-	88 400
Freeville village	86	7	54	23	2	-	-	-	79 100
Enfield town	400	33	274	69	18	6	-	-	79 900
Groton town	1 044	160	761	88	24	11	-	-	72 200
Groton village	500	50	412	30	8	-	-	-	72 300
Ithaca city	2 015	20	1 067	566	213	134	15	-	96 200
Ithaca town	2 858	88	654	867	725	370	140	14	140 300
Cayuga Heights village	683	-	19	95	248	210	97	14	196 900
East Ithaca CDP	420	25	151	163	52	29	-	-	106 700
Forest Home CDP	66	-	5	6	39	6	10	-	169 600
Northeast Ithaca CDP	474	8	91	171	173	21	10	-	141 300
Northwest Ithaca CDP	242	-	94	55	53	30	10	-	132 900
South Hill CDP	514	26	180	173	78	57	-	-	114 800
Lansing town	1 903	35	692	511	222	220	210	13	127 800
Lansing village	353	-	8	130	51	85	71	8	188 400
Newfield town	698	84	492	92	23	-	-	7	75 500
Newfield Hamlet CDP	154	8	124	22	-	-	-	-	74 300
Ulysses town	1 049	30	467	380	102	37	33	-	103 000
Trumansburg village	358	-	134	152	51	16	5	-	112 200
Ulster County	35 151	1 032	12 669	13 191	4 971	2 532	585	171	113 100
Denning town	112	16	54	32	4	4	-	2	82 100
Esopus town	1 927	97	737	810	176	54	34	19	107 600
Port Ewen CDP	881	23	415	354	54	16	19	-	100 300
Rifton CDP	141	17	72	28	16	8	-	-	87 400
Gardiner town	1 169	-	97	475	285	214	77	21	151 800
Gardiner CDP	172	-	22	114	20	11	5	-	132 100
Hardenburgh town	45	10	16	10	5	-	4	-	89 000
Hurley town	1 983	5	594	965	318	76	12	13	115 300
Hurley CDP (part)	873	-	262	459	145	7	-	-	112 100
West Hurley CDP	718	-	226	284	131	59	12	6	126 700
Kingston city	3 907	323	2 290	833	262	149	39	11	86 700
Kingston town	202	19	100	75	6	2	-	-	95 100
Lloyd town	1 913	27	466	969	302	131	13	5	124 100
Clintondale CDP (part)	21	-	10	-	-	11	-	-	252 300
Highland CDP	930	22	324	446	103	35	-	-	110 900
Marbletown town	1 464	22	329	555	360	174	12	12	131 100
High Falls CDP (part)	31	-	-	31	-	-	-	-	112 500
Stone Ridge CDP	350	11	95	144	43	57	-	-	123 600
Marlborough town	1 630	13	181	735	457	228	16	-	142 600
Marlboro CDP	450	13	44	246	104	43	-	-	129 300
Milton CDP	241	-	59	93	55	34	-	-	134 600
New Paltz town	1 978	7	254	1 094	343	209	40	31	134 500
New Paltz village	387	-	58	245	56	16	5	7	126 400
Olive town	1 152	28	407	501	121	87	8	-	110 600
Shokan CDP	327	-	129	164	8	26	-	-	106 700
Plattekill town	1 516	30	288	796	280	107	15	-	128 600
Clintondale CDP (part)	190	5	35	108	30	12	-	-	129 600
Plattekill CDP	123	-	27	55	41	-	-	-	132 900
Rochester town	1 369	25	562	472	203	93	14	-	109 400
Accord CDP	91	-	48	25	11	7	-	-	98 700
Kerhonkson CDP (part)	196	-	106	46	12	32	-	-	97 000
Rosendale town	1 407	15	796	440	113	43	-	-	94 700
High Falls CDP (part)	149	-	116	-	25	8	-	-	69 500
Rosendale Village CDP	266	7	154	85	6	14	-	-	91 000
Tillson CDP	460	-	269	178	13	-	-	-	96 100
Saugerties town	4 269	120	2 088	1 484	405	135	33	4	98 700
Glasco CDP	339	-	193	135	11	-	-	-	95 900
Malden CDP	96	-	33	56	-	3	-	4	117 900
Saugerties village	706	43	409	194	40	20	-	-	89 800

Table 25. **Home Value: 2000**—Con.

[Data based on a sample (except Tables 65-68). For information on confidentiality protection, coverage, sampling error, and nonsampling error, see Appendix G. For location of definitions, see "How to Use This Census Report"]

State County County Subdivision Place	Specified owner-occupied housing units	Value of home							
		Less than $50,000	$50,000 to $99,999	$100,000 to $149,999	$150,000 to $199,999	$200,000 to $299,999	$300,000 to $499,999	$500,000 or more	Median (dollars)
Ulster County—Con.									
Saugerties town—Con.									
Saugerties South CDP	627	-	375	207	45	-	-	-	96 900
Shandaken town	795	73	420	195	72	23	12	-	91 200
Phoenicia CDP	93	-	65	28	-	-	-	-	93 400
Pine Hill CDP	93	5	31	40	12	-	5	-	108 500
Shawangunk town	2 075	31	368	955	465	203	53	-	135 600
Walker Valley CDP	195	-	57	64	58	8	8	-	132 700
Wallkill CDP	473	6	94	290	65	18	-	-	127 600
Ulster town	2 688	39	1 342	748	306	212	41	-	98 900
East Kingston CDP	69	39	25	-	-	5	-	-	47 500
Hillside CDP	329	-	40	79	90	101	19	-	175 800
Hurley CDP (part)	202	-	49	81	45	12	15	-	136 800
Lake Katrine CDP	339	-	241	64	34	-	-	-	87 900
Lincoln Park CDP	548	-	444	76	28	-	-	-	81 200
Wawarsing town	1 744	113	972	500	87	59	6	7	89 600
Cragsmoor CDP	163	7	65	59	6	20	6	-	105 900
Ellenville village	495	51	306	101	18	12	-	7	84 500
Kerhonkson CDP (part)	194	11	138	24	13	8	-	-	82 000
Napanoch CDP	238	16	136	75	11	-	-	-	88 300
Woodstock town	1 806	19	308	547	401	329	156	46	153 000
Woodstock CDP	594	-	100	169	157	107	46	15	155 500
Zena CDP	344	-	41	198	78	13	7	7	135 800
Warren County	14 400	676	6 918	3 648	1 637	899	411	211	97 500
Bolton town	620	9	152	166	95	83	54	61	144 800
Chester town	737	110	395	109	83	35	5	-	85 100
Glens Falls city	2 629	100	1 956	418	76	73	6	-	81 900
Hague town	237	10	86	46	28	17	40	10	118 100
Horicon town	375	27	154	71	43	38	40	2	103 300
Johnsburg town	467	56	256	108	22	11	14	-	84 500
Lake George town	844	53	242	295	100	111	24	19	120 100
Lake George village	161	5	84	33	22	13	4	-	96 900
Lake Luzerne town	734	69	452	143	31	26	13	-	86 700
Lake Luzerne-Hadley CDP (part)	273	31	195	29	5	4	9	-	81 100
Queensbury town	6 635	150	2 500	2 058	1 115	484	209	119	113 700
Glens Falls North CDP	1 997	8	696	683	434	129	39	8	117 600
West Glens Falls CDP	1 637	91	928	431	160	27	-	-	91 400
Stony Creek town	149	13	111	17	6	2	-	-	82 600
Thurman town	196	13	140	33	8	2	-	-	81 500
Warrensburg town	777	66	474	184	30	17	6	-	85 800
Warrensburg CDP	620	52	397	148	6	11	6	-	84 700
Washington County	11 509	1 299	7 581	1 939	358	229	51	52	77 400
Argyle town	620	45	365	171	22	17	-	-	86 800
Argyle village	73	13	46	11	3	-	-	-	79 600
Cambridge town	310	21	163	67	41	18	-	-	92 800
Cambridge village (part)	74	8	43	13	6	4	-	-	92 600
Dresden town	127	20	70	10	5	5	4	13	70 400
Easton town	407	17	193	149	26	22	-	-	99 000
Greenwich village (part)	39	5	26	8	-	-	-	-	70 600
Fort Ann town	861	77	481	171	57	35	5	35	85 500
Fort Ann village	106	7	85	14	-	-	-	-	77 300
Fort Edward town	1 227	76	1 007	121	7	16	-	-	69 400
Fort Edward village	671	54	572	38	7	-	-	-	67 400
Granville town	1 345	258	915	145	19	4	-	4	68 300
Granville village	477	94	363	12	4	-	-	4	62 800
Greenwich town	1 075	41	693	244	55	36	6	-	86 700
Greenwich village (part)	334	4	226	80	20	4	-	-	87 000
Hampton town	164	22	108	26	5	3	-	-	74 700
Hartford town	362	44	200	99	14	-	5	-	86 800
Hebron town	296	65	181	33	11	4	2	-	68 600
Jackson town	308	30	127	99	19	26	7	-	99 100
Kingsbury town	2 375	214	1 800	330	27	4	-	-	75 100
Hudson Falls village	1 305	148	1 065	92	-	-	-	-	71 800
Putnam town	124	15	64	16	-	18	11	-	75 600
Salem town	561	71	377	71	31	7	4	-	76 500
Salem village	217	28	155	25	6	3	-	-	71 500
White Creek town	629	38	407	151	19	7	7	-	86 400
Cambridge village (part)	285	25	194	54	12	-	-	-	84 200
Whitehall town	718	245	430	36	-	7	-	-	56 600
Whitehall village	527	224	303	-	-	-	-	-	52 600
Wayne County	19 883	1 984	11 531	4 983	904	391	70	20	85 700
Arcadia town	2 821	286	2 067	362	66	24	16	-	74 500
Newark village	1 760	157	1 335	200	52	16	-	-	71 800
Butler town	304	93	185	22	-	4	-	-	60 500
Wolcott village (part)	68	10	54	4	-	-	-	-	64 000
Galen town	860	258	523	68	6	5	-	-	59 700
Clyde village	509	181	312	11	-	5	-	-	55 700
Huron town	411	37	202	85	46	33	8	-	88 900
Lyons town	1 081	371	679	21	10	-	-	-	56 900
Lyons village	788	304	479	5	-	-	-	-	54 600
Macedon town	2 043	65	984	835	84	66	9	-	99 100
Macedon village	369	2	233	124	8	2	-	-	91 000
Marion town	1 066	22	724	227	79	14	-	-	86 400
Ontario town	2 337	8	950	1 046	217	97	19	-	109 100
Palmyra town	1 629	79	1 147	328	58	12	5	-	84 100
Palmyra village	720	40	551	123	6	-	-	-	78 400
Rose town	465	120	315	30	-	-	-	-	65 400
Savannah town	322	137	168	13	4	-	-	-	54 800
Sodus town	1 816	244	1 192	250	78	38	2	12	76 300
Sodus village	389	100	270	12	7	-	-	-	60 500
Sodus Point village	302	25	171	56	20	22	2	6	83 800
Walworth town	2 175	16	751	1 182	162	56	-	8	112 700
Williamson town	1 747	42	1 153	412	87	42	11	-	87 300
Wolcott town	806	206	491	102	7	-	-	-	67 800
Red Creek village	124	38	82	2	2	-	-	-	68 000
Wolcott village (part)	241	82	146	13	-	-	-	-	59 600

Table 25. **Home Value: 2000**—Con.

[Data based on a sample (except Tables 65-68). For information on confidentiality protection, coverage, sampling error, and nonsampling error, see Appendix G.
For location of definitions, see "How to Use This Census Report"]

State County County Subdivision Place	Specified owner-occupied housing units	Value of home							
		Less than $50,000	$50,000 to $99,999	$100,000 to $149,999	$150,000 to $199,999	$200,000 to $299,999	$300,000 to $499,999	$500,000 or more	Median (dollars)
Westchester County	148 232	547	1 558	5 208	16 064	43 052	46 842	34 961	325 800
Bedford town	3 686	7	-	40	122	604	1 393	1 520	447 000
Bedford CDP	484	7	-	-	13	38	201	225	487 900
Cortlandt town	9 416	12	146	653	2 440	3 593	2 149	423	234 400
Buchanan village	533	-	21	62	144	260	46	-	210 700
Croton-on-Hudson village	1 897	-	6	55	284	915	524	113	266 600
Crugers CDP	219	-	8	9	11	106	79	6	278 900
Verplanck CDP	182	-	6	77	58	27	14	-	155 000
Eastchester town	5 455	16	59	29	107	955	2 559	1 730	391 800
Bronxville village	1 098	-	20	-	-	17	109	952	959 600
Eastchester CDP	3 706	16	31	22	32	720	2 156	729	368 400
Tuckahoe village	651	-	8	7	75	218	294	49	309 700
Greenburgh town	16 907	44	119	311	1 273	5 308	6 583	3 269	331 900
Ardsley village	1 223	6	7	-	21	338	667	184	358 600
Dobbs Ferry village	1 675	8	7	40	31	610	758	221	325 900
Elmsford village	702	-	9	39	149	332	152	21	236 300
Fairview CDP	368	-	14	19	158	140	31	6	196 200
Greenville CDP	1 548	-	24	-	4	88	507	925	575 300
Hartsdale CDP	1 935	-	8	22	84	758	881	182	313 300
Hastings-on-Hudson village	1 583	12	13	12	30	291	742	483	402 100
Irvington village	1 317	-	-	18	34	245	490	530	437 600
Tarrytown village	1 553	-	-	14	72	691	561	215	299 900
Harrison town	3 942	-	-	37	27	358	1 346	2 174	578 700
Harrison village	3 942	-	-	37	27	358	1 346	2 174	578 700
Lewisboro town	3 364	7	18	33	270	590	1 312	1 134	403 000
Golden's Bridge CDP	438	-	5	10	82	70	196	75	338 500
Mamaroneck town	5 376	31	26	37	94	589	1 571	3 028	553 700
Larchmont village	1 421	-	11	7	8	20	385	990	656 300
Mamaroneck village (part)	1 348	20	-	19	50	295	483	481	381 500
Mount Kisco town	1 404	-	8	30	130	654	476	106	283 800
Mount Kisco village	1 404	-	8	30	130	654	476	106	283 800
Mount Pleasant town	8 672	59	37	113	291	2 458	4 007	1 707	349 800
Briarcliff Manor village (part)	199	-	-	5	-	33	119	42	373 200
Hawthorne CDP	1 304	26	-	14	54	587	610	13	295 700
Pleasantville village	1 399	16	-	34	15	389	691	254	346 900
Sleepy Hollow village	827	-	-	32	65	211	370	149	367 200
Thornwood CDP	1 570	6	12	13	70	413	771	285	351 700
Valhalla CDP	1 454	7	-	11	56	468	778	134	338 300
Mount Vernon city	4 591	48	61	421	1 063	1 705	1 056	237	240 900
New Castle town	4 884	24	15	17	104	434	1 656	2 634	533 900
Chappaqua CDP	2 632	7	15	-	36	250	834	1 490	562 400
New Rochelle city	9 291	55	60	164	791	2 471	3 916	1 834	346 900
North Castle town	2 889	-	12	27	51	293	724	1 782	588 500
Armonk CDP	992	-	5	-	10	68	372	537	531 300
North Salem town	1 333	-	30	59	126	440	431	247	303 600
Peach Lake CDP (part)	199	-	23	41	87	43	5	-	178 500
Ossining town	6 232	29	150	335	1 048	2 197	1 698	775	264 200
Briarcliff Manor village (part)	1 695	7	5	-	6	203	786	688	460 600
Ossining village	3 005	13	145	306	925	1 092	500	24	207 200
Peekskill city	2 786	16	237	858	1 187	403	67	18	160 400
Pelham town	2 757	5	6	7	54	639	963	1 083	422 600
Pelham village	1 287	-	6	7	54	453	389	378	345 900
Pelham Manor village	1 470	5	-	-	-	186	574	705	488 500
Pound Ridge town	1 459	8	8	9	6	87	439	902	598 200
Scotts Corners CDP	197	-	-	-	-	21	104	72	463 700
Rye city	3 397	26	14	5	33	287	896	2 136	635 700
Rye town	6 049	-	31	166	408	2 023	2 218	1 203	325 500
Mamaroneck village (part)	1 352	-	-	23	46	355	703	225	348 300
Port Chester village	2 407	-	18	143	338	1 221	608	79	259 300
Rye Brook village	2 290	-	13	-	24	447	907	899	433 300
Scarsdale town	4 794	10	14	6	7	93	1 009	3 655	708 000
Scarsdale village	4 794	10	14	6	7	93	1 009	3 655	708 000
Somers town	5 771	6	18	267	841	1 882	1 914	843	293 000
Heritage Hills CDP	1 645	-	14	111	344	730	431	15	243 300
Lincolndale CDP	603	-	-	36	135	221	158	53	261 300
Shenorock CDP	569	-	-	71	225	247	21	5	198 200
White Plains city	6 787	44	19	151	338	2 000	2 788	1 447	344 100
Yonkers city	17 812	72	425	1 091	3 504	8 381	3 628	711	239 300
Yorktown town	9 178	28	45	342	1 749	4 608	2 043	363	246 600
Crompond CDP	484	-	9	-	45	289	130	11	268 800
Jefferson Valley-Yorktown CDP	4 109	-	-	166	762	2 364	772	45	244 100
Lake Mohegan CDP	1 250	20	36	111	415	489	152	27	206 200
Shrub Oak CDP	489	-	-	25	167	240	50	7	213 900
Yorktown Heights CDP	2 052	-	-	24	301	1 066	618	43	261 900
Wyoming County	7 877	1 179	5 181	1 171	213	67	36	30	74 000
Arcade town	838	40	519	209	62	-	8	-	84 600
Arcade village	481	23	342	90	26	-	-	-	78 000
Attica town	847	90	656	67	28	6	-	-	75 500
Attica village (part)	547	55	450	25	17	-	-	-	71 900
Bennington town	704	49	378	214	39	19	5	-	94 000
Castile town	641	107	421	73	26	-	14	-	70 100
Castile village	241	41	182	12	6	-	-	-	67 600
Perry village (part)	94	12	65	17	-	-	-	-	63 900
Covington town	227	21	161	37	6	2	-	-	78 900
Eagle town	185	56	123	4	-	2	-	-	58 900
Gainesville town	443	149	271	19	4	-	-	-	59 300
Gainesville village	65	29	36	-	-	-	-	-	52 200
Silver Springs village	178	55	117	6	-	-	-	-	58 900
Genesee Falls town	74	20	50	1	-	3	-	-	64 500
Java town	445	48	285	98	6	8	-	-	80 700
Middlebury town	316	62	217	31	4	-	2	-	69 000
Wyoming village	128	27	92	9	-	-	-	-	66 200
Orangeville town	236	12	154	56	9	-	-	5	82 600
Perry town	1 052	239	715	72	-	1	7	18	64 400
Perry village (part)	759	210	504	28	-	-	7	10	60 700
Pike town	212	75	125	8	2	2	-	-	57 400
Pike village	79	41	36	2	-	-	-	-	49 500
Sheldon town	492	52	286	133	13	8	-	-	87 100

Table 25. **Home Value: 2000**—Con.

[Data based on a sample (except Tables 65-68). For information on confidentiality protection, coverage, sampling error, and nonsampling error, see Appendix G.
For location of definitions, see "How to Use This Census Report"]

State **County** **County Subdivision** **Place**	Specified owner-occupied housing units	Value of home							
		Less than $50,000	$50,000 to $99,999	$100,000 to $149,999	$150,000 to $199,999	$200,000 to $299,999	$300,000 to $499,999	$500,000 or more	Median (dollars)
Wyoming County—Con.									
Warsaw town	1 020	120	735	128	14	16	-	7	68 600
Warsaw village	743	113	533	68	6	16	-	7	66 200
Wethersfield town	145	39	85	21	-	-	-	-	58 600
Yates County	4 580	724	2 650	581	226	290	73	36	75 600
Barrington town	187	43	80	12	19	22	5	6	77 500
Benton town	490	65	294	87	12	32	-	-	80 600
Penn Yan village (part)	82	9	62	8	-	3	-	-	62 500
Italy town	162	38	98	22	-	4	-	-	70 400
Jerusalem town	902	107	386	206	77	101	20	5	93 500
Penn Yan village (part)	28	5	5	13	-	5	-	-	132 700
Middlesex town	292	32	185	29	11	24	8	3	72 500
Milo town	1 448	210	943	112	45	92	31	15	72 800
Penn Yan village (part)	989	120	800	54	7	-	-	8	70 700
Potter town	261	43	179	32	2	5	-	-	69 600
Rushville village (part)	104	9	82	13	-	-	-	-	72 300
Starkey town	584	151	350	44	26	-	6	7	65 400
Dundee village	313	112	193	4	4	-	-	-	58 200
Torrey town	254	35	135	37	34	10	3	-	78 900
Dresden village	84	18	64	2	-	-	-	-	63 200

Table 26. **Home Value: 2000**

[Data based on a sample (except Tables 65-68). For information on confidentiality protection, coverage, sampling error, and nonsampling error, see Appendix G.
For location of definitions, see "How to Use This Census Report"]

State County Place and County Subdivision	Specified owner-occupied housing units	Value of home							
		Less than $50,000	$50,000 to $99,999	$100,000 to $149,999	$150,000 to $199,999	$200,000 to $299,999	$300,000 to $499,999	$500,000 or more	Median (dollars)
The State	**2 689 728**	**151 310**	**714 774**	**491 060**	**468 384**	**501 839**	**252 136**	**110 225**	**148 700**
COUNTY									
Albany County	57 329	995	18 886	22 644	8 716	4 570	1 286	232	116 300
Allegany County	8 395	4 150	3 575	488	132	36	10	4	50 400
Bronx County	35 360	535	1 949	4 346	13 955	11 725	1 986	864	190 400
Broome County	41 671	5 522	26 838	5 956	1 833	1 103	345	74	75 800
Cattaraugus County	15 654	5 394	8 103	1 540	437	124	44	12	60 800
Cayuga County	14 929	1 981	9 608	2 109	712	339	137	43	75 300
Chautauqua County	27 365	8 368	14 563	2 538	1 096	470	230	100	64 000
Chemung County	19 237	5 083	10 645	2 302	716	307	171	13	67 200
Chenango County	8 132	2 600	4 487	695	257	69	16	8	62 700
Clinton County	13 596	1 944	7 421	2 852	795	431	121	32	84 200
Columbia County	12 024	300	4 622	4 055	1 607	1 048	324	68	111 800
Cortland County	8 452	1 098	5 701	1 143	335	148	18	9	74 700
Delaware County	8 687	1 561	5 259	1 227	404	178	46	12	74 200
Dutchess County	57 415	341	6 404	20 247	17 011	10 170	2 705	537	154 200
Erie County	201 460	16 360	105 756	50 318	17 167	8 751	2 437	671	90 800
Essex County	7 595	1 211	4 339	1 088	420	374	130	33	77 100
Franklin County	8 419	2 727	4 348	968	216	87	56	17	62 600
Fulton County	10 901	2 833	5 888	1 380	460	291	45	4	67 400
Genesee County	12 601	694	8 597	2 471	562	235	21	21	83 200
Greene County	9 188	577	4 839	2 439	818	398	76	41	92 400
Hamilton County	1 345	151	713	256	105	70	45	5	86 700
Herkimer County	12 542	3 008	7 431	1 476	391	168	59	9	67 500
Jefferson County	16 342	4 043	9 191	1 975	569	383	165	16	68 200
Kings County	89 044	2 082	2 048	7 726	23 758	30 968	15 256	7 206	224 100
Lewis County	4 844	1 376	2 893	422	88	46	4	15	63 600
Livingston County	11 784	964	6 822	2 912	654	338	62	32	88 800
Madison County	13 465	1 686	7 507	2 672	992	419	135	54	81 500
Monroe County	171 549	8 854	79 636	49 541	19 194	10 368	3 141	815	98 700
Montgomery County	8 641	2 060	5 064	1 112	258	114	21	12	67 600
Nassau County	323 744	1 294	2 316	17 028	76 572	127 389	65 731	33 414	242 300
New York County	2 740	69	67	178	195	225	296	1 710	1 000 000+
Niagara County	50 045	5 879	29 568	10 483	2 861	1 086	145	23	82 600
Oneida County	45 497	6 277	28 600	7 201	2 179	935	260	45	76 500
Onondaga County	104 088	6 654	62 952	22 217	7 319	3 515	1 129	302	85 400
Ontario County	20 568	1 171	10 435	5 246	1 831	1 092	594	199	94 100
Orange County	65 159	834	11 440	23 030	17 107	9 173	2 874	701	144 500
Orleans County	7 926	1 131	5 517	1 032	187	49	5	5	72 600
Oswego County	21 427	3 335	13 643	3 232	815	297	75	30	74 200
Otsego County	10 460	1 627	6 341	1 476	531	323	128	34	75 900
Putnam County	23 981	58	626	3 878	6 718	8 816	3 217	668	206 900
Queens County	186 983	3 582	3 642	17 918	58 492	67 220	30 911	5 218	212 600
Rensselaer County	29 338	1 319	12 629	10 290	3 213	1 464	368	55	102 900
Richmond County	77 275	525	1 841	10 767	22 391	28 137	10 687	2 927	209 100
Rockland County	56 674	264	760	4 271	11 105	25 339	12 373	2 562	242 500
St. Lawrence County	19 089	6 928	9 354	1 813	631	279	58	26	60 200
Saratoga County	43 049	824	13 509	16 732	7 219	3 477	1 097	191	120 400
Schenectady County	33 489	1 535	17 408	9 453	3 448	1 336	250	59	94 500
Schoharie County	5 416	544	3 335	1 126	301	90	17	3	82 500
Schuyler County	3 192	754	1 817	450	67	69	27	8	68 400
Seneca County	6 513	1 226	3 897	962	248	142	28	10	72 400
Steuben County	18 392	5 034	9 907	1 898	803	555	144	51	66 200
Suffolk County	347 890	1 480	15 057	81 495	102 550	87 977	43 887	15 444	185 200
Sullivan County	13 657	938	6 806	3 748	1 346	583	177	59	93 300
Tioga County	10 089	1 489	6 089	1 819	510	133	49	-	77 400
Tompkins County	13 449	600	5 997	3 698	1 714	950	449	41	101 600
Ulster County	35 151	1 032	12 669	13 191	4 971	2 532	585	171	113 100
Warren County	14 400	676	6 918	3 648	1 637	899	411	211	97 500
Washington County	11 509	1 299	7 581	1 939	358	229	51	52	77 400
Wayne County	19 883	1 984	11 531	4 983	904	391	70	20	85 700
Westchester County	148 232	547	1 558	5 208	16 064	43 052	46 842	34 961	325 800
Wyoming County	7 877	1 179	5 181	1 171	213	67	36	30	74 000
Yates County	4 580	724	2 650	581	226	290	73	36	75 600
PLACE AND COUNTY SUBDIVISION									
Accord CDP, Ulster County	91	-	48	25	11	7	-	-	98 700
Adams village, Jefferson County	328	84	212	25	7	-	-	-	64 900
Adams town, Jefferson County	870	169	538	133	16	8	6	-	71 700
Adams Center CDP, Jefferson County	255	52	137	66	-	-	-	-	75 000
Addison village, Steuben County	374	167	174	29	4	-	-	-	53 400
Addison town, Steuben County	473	188	244	33	8	-	-	-	55 300
Afton village, Chenango County	219	56	154	3	6	-	-	-	63 500
Afton town, Chenango County	532	120	367	30	15	-	-	-	68 000
Airmont village, Rockland County	2 101	6	17	86	327	1 216	407	42	253 500
Akron village, Erie County	638	14	392	208	7	9	-	8	92 700
Alabama town, Genesee County	409	48	274	66	19	2	-	-	76 500
Albany city, Albany County	11 249	521	5 386	3 950	880	413	99	-	98 300
Albertson CDP, Nassau County	1 571	29	15	13	128	843	514	29	274 000
Albion village, Orleans County	957	178	692	79	8	-	-	-	66 700
Albion town, Orleans County	1 176	200	819	142	15	-	-	-	72 000
Albion town, Oswego County	265	75	167	17	3	3	-	-	62 500
Alden village, Erie County	561	13	394	86	39	23	6	-	91 500
Alden town, Erie County	2 214	55	1 090	867	141	55	6	-	99 100
Alexander village, Genesee County	96	-	73	19	4	-	-	-	79 300
Alexander town, Genesee County	540	17	409	96	7	-	11	-	79 100
Alexandria town, Jefferson County	793	234	396	75	43	26	19	-	67 200
Alexandria Bay village, Jefferson County	240	74	142	22	-	2	-	-	61 900
Alfred village, Allegany County	166	10	103	45	8	-	-	-	87 000
Alfred town, Allegany County	345	47	192	77	29	-	-	-	85 800

Table 26. **Home Value: 2000**—Con.

[Data based on a sample (except Tables 65-68). For information on confidentiality protection, coverage, sampling error, and nonsampling error, see Appendix G. For location of definitions, see "How to Use This Census Report"]

State County Place and County Subdivision	Specified owner-occupied housing units	Value of home							
		Less than $50,000	$50,000 to $99,999	$100,000 to $149,999	$150,000 to $199,999	$200,000 to $299,999	$300,000 to $499,999	$500,000 or more	Median (dollars)
PLACE AND COUNTY SUBDIVISION—Con.									
Allegany village, Cattaraugus County	435	45	257	68	45	20	-	-	79 100
Allegany town, Cattaraugus County	1 326	174	699	293	105	44	11	-	82 700
Allegany Reservation, Cattaraugus County	199	70	72	34	23	-	-	-	62 600
Allen town, Allegany County	55	29	26	-	-	-	-	-	48 500
Alma town, Allegany County	157	108	47	2	-	-	-	-	38 500
Almond village	106	40	62	2	2	-	-	-	60 600
Allegany County (part)	97	36	57	2	2	-	-	-	61 500
Steuben County (part)	9	4	5	-	-	-	-	-	52 500
Almond town, Allegany County	318	87	183	36	9	-	3	-	69 500
Altamont village, Albany County	401	-	69	211	94	25	2	-	132 400
Altamont town, Franklin County	1 441	283	912	183	41	6	9	7	71 700
Altmar village, Oswego County	47	12	33	2	-	-	-	-	60 300
Altona CDP, Clinton County	72	36	36	-	-	-	-	-	50 000
Altona town, Clinton County	371	110	217	34	5	5	-	-	61 400
Amagansett CDP, Suffolk County	368	-	10	8	25	32	116	177	489 600
Amboy town, Oswego County	145	43	83	17	2	-	-	-	64 800
Amenia CDP, Dutchess County	235	6	24	136	61	8	-	-	133 800
Amenia town, Dutchess County	730	6	128	370	186	40	-	-	127 700
Ames village, Montgomery County	45	15	26	2	2	-	-	-	72 100
Amherst town, Erie County	29 614	298	9 257	12 093	4 961	2 236	651	118	120 000
Amity town, Allegany County	431	244	174	7	4	2	-	-	47 000
Amityville village, Suffolk County	2 182	-	9	399	659	734	356	25	202 700
Amsterdam city, Montgomery County	2 435	529	1 573	283	45	5	-	-	67 400
Amsterdam town, Montgomery County	1 421	151	841	277	118	25	9	-	79 300
Ancram town, Columbia County	286	16	83	108	44	23	4	8	118 000
Andes village, Delaware County	71	16	33	15	7	-	-	-	75 400
Andes town, Delaware County	256	31	131	46	32	13	3	-	86 600
Andover village, Allegany County	271	167	100	3	-	1	-	-	44 500
Andover town, Allegany County	379	223	148	7	-	1	-	-	45 300
Angelica village, Allegany County	197	120	73	2	2	-	-	-	45 600
Angelica town, Allegany County	266	142	114	8	2	-	-	-	48 400
Angola village, Erie County	534	28	356	141	9	-	-	-	83 500
Angola on the Lake CDP, Erie County	352	61	230	26	19	8	8	-	83 600
Annsville town, Oneida County	401	88	262	29	22	-	-	-	74 300
Antwerp village, Jefferson County	160	101	57	2	-	-	-	-	43 800
Antwerp town, Jefferson County	266	147	105	14	-	-	-	-	47 500
Apalachin CDP, Tioga County	251	35	187	19	10	-	-	-	65 900
Aquebogue CDP, Suffolk County	653	7	7	213	176	146	81	23	175 500
Arcade village, Wyoming County	481	23	342	90	26	-	-	-	78 000
Arcade town, Wyoming County	838	40	519	209	62	-	8	-	84 600
Arcadia town, Wayne County	2 821	286	2 067	362	66	24	16	-	74 500
Ardsley village, Westchester County	1 223	6	7	-	21	338	667	184	358 600
Argyle village, Washington County	73	13	46	11	3	-	-	-	79 600
Argyle town, Washington County	620	45	365	171	22	17	-	-	86 800
Arietta town, Hamilton County	107	8	46	27	13	5	8	-	98 800
Arkport village, Steuben County	203	55	119	23	4	2	-	-	64 100
Arkwright town, Chautauqua County	159	48	70	28	4	7	2	-	65 000
Arlington CDP, Dutchess County	1 691	6	275	1 025	352	25	8	-	130 700
Armonk CDP, Westchester County	992	-	5	-	10	68	372	537	531 300
Asharoken village, Suffolk County	227	-	-	3	4	11	65	144	586 600
Ashford town, Cattaraugus County	367	50	259	38	16	4	-	-	69 900
Ashland town, Chemung County	242	62	155	25	-	-	-	-	63 800
Ashland town, Greene County	138	17	61	35	15	8	2	-	91 800
Athens village, Greene County	391	45	259	44	31	8	2	2	79 600
Athens town, Greene County	961	87	521	160	114	69	6	4	87 600
Atlantic Beach village, Nassau County	604	-	1	-	34	139	241	189	390 100
Attica village	563	55	462	29	17	-	-	-	72 200
Genesee County (part)	16	-	12	4	-	-	-	-	85 000
Wyoming County (part)	547	55	450	25	17	-	-	-	71 900
Attica town, Wyoming County	847	90	656	67	28	6	-	-	75 500
Auburn city, Cayuga County	4 961	875	3 528	464	56	38	-	-	66 000
Augusta town, Oneida County	363	109	215	32	-	7	-	-	59 400
Aurelius town, Cayuga County	632	69	449	97	9	8	-	-	73 500
Aurora village, Cayuga County	115	3	55	36	8	5	8	-	99 700
Aurora town, Erie County	3 581	27	1 070	1 549	558	262	88	27	119 700
Au Sable town, Clinton County	628	135	402	70	5	2	-	14	71 000
Au Sable Forks CDP, Clinton County	133	39	82	12	-	-	-	-	63 800
Austerlitz town, Columbia County	299	5	71	96	60	36	21	10	137 200
Ava town, Oneida County	92	24	57	6	5	-	-	-	65 600
Averill Park CDP, Rensselaer County	410	-	127	159	72	44	8	-	122 900
Avoca village, Steuben County	211	101	104	4	2	-	-	-	50 800
Avoca town, Steuben County	386	162	206	16	2	-	-	-	54 300
Avon village, Livingston County	658	12	365	215	52	7	-	7	96 100
Avon town, Livingston County	1 335	12	740	472	82	22	-	7	96 900
Babylon village, Suffolk County	3 262	11	32	424	1 050	1 052	569	124	209 900
Babylon town, Suffolk County	47 067	114	1 582	13 129	21 269	8 916	1 782	275	167 600
Bainbridge village, Chenango County	332	89	210	23	7	3	-	-	61 600
Bainbridge town, Chenango County	609	141	391	46	7	10	8	6	65 100
Baiting Hollow CDP, Suffolk County	438	-	20	52	163	122	62	19	192 000
Baldwin town, Chemung County	129	42	75	12	-	-	-	-	60 300
Baldwin CDP, Nassau County	5 989	10	83	461	2 784	2 386	242	23	194 600
Baldwin Harbor CDP, Nassau County	2 451	6	38	110	585	1 257	417	38	233 900
Baldwinsville village, Onondaga County	1 593	107	1 006	409	71	-	-	-	83 500
Ballston town, Saratoga County	2 046	15	564	910	342	175	40	-	120 800
Ballston Spa village, Saratoga County	1 042	19	531	414	52	26	-	-	98 300
Balmville CDP, Orange County	978	20	101	358	292	134	67	6	151 300
Bangor town, Franklin County	339	139	190	10	-	-	-	-	54 300
Bardonia CDP, Rockland County	1 113	-	5	20	118	446	490	34	294 400

Table 26. **Home Value: 2000**—Con.

[Data based on a sample (except Tables 65-68). For information on confidentiality protection, coverage, sampling error, and nonsampling error, see Appendix G.
For location of definitions, see "How to Use This Census Report"]

State County Place and County Subdivision	Specified owner-occupied housing units	Value of home							
		Less than $50,000	$50,000 to $99,999	$100,000 to $149,999	$150,000 to $199,999	$200,000 to $299,999	$300,000 to $499,999	$500,000 or more	Median (dollars)
PLACE AND COUNTY SUBDIVISION—Con.									
Barker town, Broome County	473	97	305	63	3	5	-	-	71 900
Barker village, Niagara County	131	11	100	17	3	-	-	-	75 700
Barneveld village, Oneida County	54	2	36	11	5	-	-	-	83 000
Barnum Island CDP, Nassau County	636	13	-	20	118	380	93	12	242 200
Barre town, Orleans County	377	82	245	44	5	-	-	1	72 500
Barrington town, Yates County	187	43	80	12	19	22	5	6	77 500
Barton town, Tioga County	1 474	302	971	164	18	19	-	-	69 300
Batavia city, Genesee County	3 218	188	2 341	401	171	111	6	-	77 200
Batavia town, Genesee County	1 175	59	648	349	96	23	-	-	92 300
Bath village, Steuben County	1 117	153	811	134	19	-	-	-	72 700
Bath town, Steuben County	2 063	410	1 258	304	86	-	-	5	70 200
Baxter Estates village, Nassau County	199	-	-	-	-	25	90	84	470 200
Bay Park CDP, Nassau County	687	5	49	101	197	288	47	-	197 300
Bayport CDP, Suffolk County	2 189	-	24	188	701	790	376	110	218 000
Bay Shore CDP, Suffolk County	4 505	39	285	2 022	1 303	552	198	106	148 100
Bayville village, Nassau County	1 878	9	-	48	204	751	663	203	291 400
Baywood CDP, Suffolk County	1 809	-	140	1 078	537	50	-	4	138 700
Beacon city, Dutchess County	2 515	14	622	1 411	374	76	18	-	120 800
Beaverdam Lake-Salisbury Mills CDP, Orange County	765	9	88	271	202	163	24	8	153 400
Bedford CDP, Westchester County	484	7	-	-	13	38	201	225	487 900
Bedford town, Westchester County	3 686	7	-	40	122	604	1 393	1 520	447 000
Beekman town, Dutchess County	2 870	6	219	547	954	965	169	10	183 700
Beekmantown town, Clinton County	970	91	543	206	47	69	14	-	88 800
Belfast town, Allegany County	281	162	108	9	-	-	-	2	46 700
Bellerose village, Nassau County	333	-	2	-	13	156	158	4	298 000
Bellerose Terrace CDP, Nassau County	542	-	-	32	328	162	20	-	184 400
Belle Terre village, Suffolk County	271	-	-	-	5	26	129	111	463 400
Bellmont town, Franklin County	259	104	114	19	19	-	-	3	61 300
Bellmore CDP, Nassau County	4 732	-	15	287	1 070	1 966	1 125	269	243 400
Bellport village, Suffolk County	809	-	8	148	314	122	134	83	186 400
Belmont village, Allegany County	199	104	91	2	-	2	-	-	48 800
Bemus Point village, Chautauqua County	85	-	34	15	10	16	8	2	129 700
Bennington town, Wyoming County	704	49	378	214	39	19	5	-	94 000
Benson town, Hamilton County	44	3	31	4	-	3	3	-	72 900
Benton town, Yates County	490	65	294	87	12	32	-	-	80 600
Bergen village, Genesee County	333	5	280	46	2	-	-	-	83 800
Bergen town, Genesee County	690	16	502	158	7	4	-	3	86 900
Berkshire town, Tioga County	210	65	119	22	2	-	2	-	61 900
Berlin town, Rensselaer County	344	53	193	75	16	5	2	-	79 000
Berne town, Albany County	555	34	281	171	56	13	-	-	93 800
Bethany town, Genesee County	347	33	224	71	15	4	-	-	82 600
Bethel town, Sullivan County	962	89	419	292	82	63	7	10	89 600
Bethlehem town, Albany County	8 495	21	1 252	3 356	2 201	1 319	291	55	143 700
Bethpage CDP, Nassau County	4 441	11	51	170	1 145	2 433	620	11	230 100
Big Flats CDP, Chemung County	744	22	394	237	73	18	-	-	96 500
Big Flats town, Chemung County	1 972	155	1 011	513	185	100	8	-	93 300
Big Flats Airport CDP, Chemung County	606	28	298	187	34	51	8	-	97 500
Billington Heights CDP, Erie County	601	-	80	284	137	65	35	-	141 500
Binghamton city, Broome County	6 956	1 380	4 369	777	201	194	28	7	66 500
Binghamton town, Broome County	1 423	170	816	231	100	68	32	6	80 000
Birdsall town, Allegany County	31	24	4	3	-	-	-	-	38 300
Black Brook town, Clinton County	342	96	198	30	2	7	9	-	65 400
Black River village, Jefferson County	304	28	202	67	7	-	-	-	78 000
Blasdell village, Erie County	546	34	461	29	15	-	-	7	76 600
Blauvelt CDP, Rockland County	1 375	9	-	8	173	719	355	111	274 200
Bleecker town, Fulton County	122	24	47	13	16	15	7	-	86 300
Blenheim town, Schoharie County	73	12	47	6	8	-	-	-	65 700
Bloomfield village, Ontario County	246	5	156	66	10	9	-	-	92 100
Bloomingburg village, Sullivan County	49	-	21	28	-	-	-	-	114 600
Blooming Grove town, Orange County	4 244	49	475	1 028	1 648	861	154	29	164 100
Blue Point CDP, Suffolk County	1 238	-	15	226	435	435	115	12	193 900
Bohemia CDP, Suffolk County	2 130	-	17	258	1 040	701	114	-	188 100
Bolivar village, Allegany County	255	163	85	7	-	-	-	-	42 600
Bolivar town, Allegany County	461	304	145	12	-	-	-	-	42 700
Bolton town, Warren County	620	9	152	166	95	83	54	61	144 800
Bombay town, Franklin County	185	90	85	7	-	3	-	-	50 600
Boonville village, Oneida County	444	78	335	31	-	-	-	-	66 800
Boonville town, Oneida County	912	182	576	115	39	-	-	-	72 100
Boston town, Erie County	1 956	11	771	759	272	122	-	21	111 900
Bovina town, Delaware County	112	-	73	17	14	8	-	-	92 900
Boylston town, Oswego County	63	23	31	4	-	5	-	-	57 700
Bradford town, Steuben County	119	46	69	4	-	-	-	-	53 500
Brandon town, Franklin County	56	32	21	3	-	-	-	-	44 300
Brant town, Erie County	405	32	274	82	12	2	3	-	82 200
Brasher town, St. Lawrence County	418	180	217	17	4	-	-	-	54 100
Brasher Falls-Winthrop CDP, St. Lawrence County	248	94	134	13	7	-	-	-	58 300
Brentwood CDP, Suffolk County	9 356	76	601	5 646	2 804	200	19	10	139 000
Brewerton CDP	931	75	614	184	23	30	5	-	84 200
Onondaga County (part)	668	28	499	116	7	18	-	-	83 200
Oswego County (part)	263	47	115	68	16	12	5	-	91 000
Brewster village, Putnam County	130	-	5	28	70	21	6	-	172 200
Brewster Hill CDP, Putnam County	617	-	8	71	195	331	12	-	206 500
Briarcliff Manor village, Westchester County	1 894	7	5	5	6	236	905	730	450 700
Bridgehampton CDP, Suffolk County	451	7	27	35	31	33	65	253	579 900

Table 26. **Home Value: 2000**—Con.

[Data based on a sample (except Tables 65-68). For information on confidentiality protection, coverage, sampling error, and nonsampling error, see Appendix G. For location of definitions, see "How to Use This Census Report"]

State County Place and County Subdivision	Specified owner-occupied housing units	Value of home							
		Less than $50,000	$50,000 to $99,999	$100,000 to $149,999	$150,000 to $199,999	$200,000 to $299,999	$300,000 to $499,999	$500,000 or more	Median (dollars)
PLACE AND COUNTY SUBDIVISION—Con.									
Bridgeport CDP	404	124	272	8	-	-	-	-	55 000
Madison County (part)	48	-	40	8	-	-	-	-	86 000
Onondaga County (part)	356	124	232	-	-	-	-	-	53 500
Bridgewater village, Oneida County	43	18	25	-	-	-	-	-	54 400
Bridgewater town, Oneida County	175	41	113	17	4	-	-	-	66 000
Brighton town, Franklin County	192	20	116	32	13	11	-	-	74 800
Brighton town, Monroe County	8 556	42	2 143	3 726	1 210	825	381	229	124 300
Brighton CDP, Monroe County	8 556	42	2 143	3 726	1 210	825	381	229	124 300
Brightwaters village, Suffolk County	977	-	6	50	260	368	243	50	247 100
Brinckerhoff CDP, Dutchess County	822	12	21	264	376	133	16	-	160 400
Bristol town, Ontario County	490	16	232	142	66	28	6	-	99 600
Broadalbin village, Fulton County	371	55	251	50	11	2	-	2	72 600
Broadalbin town, Fulton County	1 028	109	632	196	61	27	-	3	78 400
Brockport village, Monroe County	1 030	42	812	142	34	-	-	-	84 700
Brocton village, Chautauqua County	288	92	189	5	2	-	-	-	58 500
Bronx borough, Bronx County	35 360	535	1 949	4 346	13 955	11 725	1 986	864	190 400
Bronxville village, Westchester County	1 098	-	20	-	-	17	109	952	959 600
Brookfield town, Madison County	315	139	145	20	9	-	-	2	53 300
Brookhaven CDP, Suffolk County	868	5	13	249	204	256	113	28	191 400
Brookhaven town, Suffolk County	108 600	650	8 818	37 401	33 597	19 809	6 660	1 665	159 100
Brooklyn borough, Kings County	89 044	2 082	2 048	7 726	23 758	30 968	15 256	7 206	224 100
Brookville village, Nassau County	567	-	3	-	-	3	11	550	1 000 000+
Broome town, Schoharie County	193	43	115	26	7	2	-	-	68 300
Brownville village, Jefferson County	269	42	184	37	6	-	-	-	69 900
Brownville town, Jefferson County	1 241	209	836	168	7	12	9	-	70 300
Brunswick town, Rensselaer County	3 081	31	951	1 313	459	250	53	24	115 400
Brushton village, Franklin County	81	49	26	3	3	-	-	-	46 100
Brutus town, Cayuga County	771	54	565	122	27	3	-	-	76 700
Buchanan village, Westchester County	533	-	21	62	144	260	46	-	210 700
Buffalo city, Erie County	33 030	11 524	17 186	2 583	729	638	241	129	59 300
Burdett village, Schuyler County	85	25	56	2	-	2	-	-	64 400
Burke village, Franklin County	45	32	9	4	-	-	-	-	45 500
Burke town, Franklin County	220	103	94	23	-	-	-	-	53 000
Burlington town, Otsego County	140	41	77	17	5	-	-	-	65 900
Burns town, Allegany County	255	132	115	4	2	2	-	-	49 200
Busti town, Chautauqua County	1 946	406	1 000	339	87	70	28	16	77 900
Butler town, Wayne County	304	93	185	22	-	4	-	-	60 500
Butternuts town, Otsego County	301	63	174	48	6	10	-	-	71 900
Byron town, Genesee County	515	19	386	86	20	4	-	-	89 200
Cairo CDP, Greene County	265	15	166	47	30	-	-	7	92 400
Cairo town, Greene County	1 250	78	803	275	59	19	9	7	89 700
Calcium CDP, Jefferson County	119	13	92	14	-	-	-	-	62 700
Caledonia village, Livingston County	630	20	419	135	36	20	-	-	87 300
Caledonia town, Livingston County	1 084	26	615	347	36	48	-	12	93 500
Callicoon CDP, Sullivan County	59	5	49	-	-	5	-	-	75 000
Callicoon town, Sullivan County	624	43	355	127	64	23	12	-	87 700
Calverton CDP, Suffolk County	971	54	86	345	230	207	42	7	150 100
Cambria town, Niagara County	1 327	16	578	552	157	15	-	9	105 300
Cambridge village, Washington County	359	33	237	67	18	4	-	-	85 300
Cambridge town, Washington County	310	21	163	67	41	18	-	-	92 800
Camden village, Oneida County	466	106	323	32	-	-	-	5	65 800
Camden town, Oneida County	1 003	180	665	132	21	-	-	5	72 900
Cameron town, Steuben County	96	52	30	12	-	2	-	-	47 100
Camillus village, Onondaga County	274	24	222	25	3	-	-	-	71 900
Camillus town, Onondaga County	7 119	141	4 578	1 894	332	148	26	-	88 100
Campbell town, Steuben County	695	109	456	96	26	8	-	-	78 900
Canaan town, Columbia County	365	2	88	106	82	51	27	9	144 300
Canadice town, Ontario County	367	33	182	89	41	11	6	5	93 400
Canajoharie village, Montgomery County	470	166	277	18	3	6	-	-	58 100
Canajoharie town, Montgomery County	759	270	410	58	11	10	-	-	58 800
Canandaigua city, Ontario County	1 907	40	906	633	183	105	32	8	100 600
Canandaigua town, Ontario County	1 798	9	508	652	274	184	88	83	123 600
Canaseraga village, Allegany County	146	107	37	-	2	-	-	-	41 100
Canastota village, Madison County	905	109	685	97	14	-	-	-	67 800
Candor village, Tioga County	162	51	101	10	-	-	-	-	63 200
Candor town, Tioga County	804	166	515	105	18	-	-	-	69 500
Caneadea town, Allegany County	283	102	130	43	4	2	-	2	65 000
Canisteo village, Steuben County	540	257	279	4	-	-	-	-	51 200
Canisteo town, Steuben County	755	355	376	24	-	-	-	-	51 900
Canton village, St. Lawrence County	651	68	416	129	38	-	-	-	74 400
Canton town, St. Lawrence County	1 349	293	758	223	59	11	-	5	68 500
Cape Vincent village, Jefferson County	205	46	115	26	11	5	2	-	70 900
Cape Vincent town, Jefferson County	446	89	235	63	27	19	11	2	76 400
Carle Place CDP, Nassau County	1 332	9	16	62	308	782	155	-	239 700
Carlisle town, Schoharie County	285	16	208	58	3	-	-	-	79 900
Carlton town, Orleans County	717	70	499	112	36	-	-	-	78 100
Carmel town, Putnam County	8 309	-	111	599	2 087	3 924	1 351	237	230 800
Carmel Hamlet CDP, Putnam County	1 375	-	24	164	447	532	195	13	208 700
Caroga town, Fulton County	418	152	196	39	14	13	4	-	59 700
Caroline town, Tompkins County	470	49	207	150	48	16	-	-	97 100
Carroll town, Chautauqua County	731	147	507	64	6	-	7	-	68 000
Carrollton town, Cattaraugus County	278	151	107	13	7	-	-	-	47 600
Carthage village, Jefferson County	527	167	305	39	7	-	9	-	57 400
Cassadaga village, Chautauqua County	214	50	112	36	14	2	-	-	66 500
Castile village, Wyoming County	241	41	182	12	6	-	-	-	67 600
Castile town, Wyoming County	641	107	421	73	26	-	14	-	70 100
Castleton-on-Hudson village, Rensselaer County	327	10	160	140	15	2	-	-	98 900
Castorland village, Lewis County	57	23	31	3	-	-	-	-	61 300
Catharine town, Schuyler County	305	64	201	33	3	4	-	-	67 700

Table 26. **Home Value: 2000**—Con.

[Data based on a sample (except Tables 65-68). For information on confidentiality protection, coverage, sampling error, and nonsampling error, see Appendix G.
For location of definitions, see "How to Use This Census Report"]

State County Place and County Subdivision	Specified owner-occupied housing units	Value of home							
		Less than $50,000	$50,000 to $99,999	$100,000 to $149,999	$150,000 to $199,999	$200,000 to $299,999	$300,000 to $499,999	$500,000 or more	Median (dollars)
PLACE AND COUNTY SUBDIVISION—Con.									
Catlin town, Chemung County	483	184	254	30	15	-	-	-	64 300
Cato village, Cayuga County	124	12	108	4	-	-	-	-	68 500
Cato town, Cayuga County	476	59	303	81	25	-	-	8	82 200
Caton town, Steuben County	326	81	173	48	12	12	-	-	74 100
Catskill village, Greene County	787	98	567	67	24	-	17	14	75 900
Catskill town, Greene County	2 208	137	1 232	568	187	45	25	14	88 100
Cattaraugus village, Cattaraugus County	264	119	122	13	10	-	-	-	53 800
Cattaraugus Reservation, Cattaraugus County	23	5	18	-	-	-	-	-	58 100
Cattaraugus Reservation, Chautauqua County	7	-	4	-	3	-	-	-	88 800
Cattaraugus Reservation, Erie County	216	58	97	53	-	4	2	2	58 800
Cayuga village, Cayuga County	155	13	120	22	-	-	-	-	72 000
Cayuga Heights village, Tompkins County	683	-	19	95	248	210	97	14	196 900
Cayuta town, Schuyler County	80	39	35	4	2	-	-	-	51 300
Cazenovia village, Madison County	516	5	206	165	71	29	33	7	114 000
Cazenovia town, Madison County	1 453	5	417	445	285	153	105	43	135 500
Cedarhurst village, Nassau County	1 177	9	18	19	155	426	505	45	292 000
Celoron village, Chautauqua County	344	201	123	16	4	-	-	-	45 300
Centereach CDP, Suffolk County	6 933	11	182	2 673	2 664	1 283	120	-	159 100
Center Moriches CDP, Suffolk County	1 733	8	78	588	665	207	142	45	160 700
Centerport CDP, Suffolk County	1 761	10	-	43	106	607	795	200	319 600
Centerville town, Allegany County	59	26	31	2	-	-	-	-	53 500
Central Islip CDP, Suffolk County	5 978	20	784	3 293	1 548	279	49	5	134 800
Central Square village, Oswego County	317	19	209	77	8	2	2	-	83 600
Central Valley CDP, Orange County	440	-	21	64	124	186	45	-	204 200
Centre Island village, Nassau County	121	-	-	-	-	10	26	85	735 600
Champion town, Jefferson County	741	194	466	60	3	11	7	-	66 300
Champlain village, Clinton County	242	51	168	21	2	-	-	-	63 300
Champlain town, Clinton County	1 151	179	733	177	41	15	2	4	76 200
Chappaqua CDP, Westchester County	2 632	7	15	-	36	250	834	1 490	562 400
Charleston town, Montgomery County	193	34	114	36	-	9	-	-	76 500
Charlotte town, Chautauqua County	217	76	129	12	-	-	-	-	56 300
Charlton town, Saratoga County	1 035	5	227	496	159	122	14	12	122 700
Chateaugay village, Franklin County	204	128	74	2	-	-	-	-	44 200
Chateaugay town, Franklin County	371	211	144	12	4	-	-	-	46 900
Chatham village, Columbia County	310	7	164	111	22	6	-	-	96 400
Chatham town, Columbia County	819	15	238	296	120	127	17	6	125 600
Chaumont village, Jefferson County	142	53	70	8	11	-	-	-	57 200
Chautauqua town, Chautauqua County	1 010	189	472	71	127	50	61	40	76 500
Chazy town, Clinton County	802	99	469	188	9	17	20	-	86 500
Cheektowaga CDP, Erie County	20 473	612	16 402	2 964	430	39	-	26	82 000
Cheektowaga town, Erie County	24 322	777	19 780	3 261	439	39	-	26	81 800
Chemung town, Chemung County	421	113	263	31	5	5	4	-	63 400
Chenango town, Broome County	3 302	226	2 119	692	185	62	18	-	84 600
Cherry Creek village, Chautauqua County	114	72	40	2	-	-	-	-	41 200
Cherry Creek town, Chautauqua County	204	105	84	10	5	-	-	-	48 800
Cherry Valley village, Otsego County	146	32	86	22	6	-	-	-	72 800
Cherry Valley town, Otsego County	243	53	132	41	11	6	-	-	75 100
Chester village, Orange County	636	-	150	282	131	58	15	-	130 200
Chester town, Orange County	2 669	16	208	615	968	590	240	32	173 300
Chester town, Warren County	737	110	395	109	83	35	5	-	85 100
Chesterfield town, Essex County	481	41	333	68	17	20	2	-	78 600
Chestnut Ridge village, Rockland County	1 963	-	15	51	291	1 343	242	21	236 600
Chili town, Monroe County	7 611	94	3 570	3 174	562	188	15	8	101 700
Chittenango village, Madison County	1 174	97	844	206	27	-	-	-	75 900
Churchville village, Monroe County	606	5	341	236	24	-	-	-	89 600
Cicero town, Onondaga County	7 986	304	5 266	1 915	417	71	13	-	86 200
Cincinnatus town, Cortland County	199	61	119	7	6	6	-	-	62 600
Clare town, St. Lawrence County	15	8	7	-	-	-	-	-	34 400
Clarence town, Erie County	7 238	32	949	2 330	1 416	1 745	625	141	159 900
Clarence Center CDP, Erie County	519	-	110	232	60	97	20	-	127 300
Clarendon town, Orleans County	581	63	340	150	28	-	-	-	84 200
Clark Mills CDP, Oneida County	154	54	61	26	13	-	-	-	65 000
Clarkson town, Monroe County	1 310	7	588	506	121	88	-	-	104 400
Clarkstown town, Rockland County	20 279	76	162	963	2 985	10 087	5 081	925	255 700
Clarksville town, Allegany County	183	111	61	7	2	2	-	-	45 000
Claverack town, Columbia County	1 288	27	592	419	128	85	37	-	102 700
Claverack-Red Mills CDP, Columbia County	301	-	105	110	23	33	30	-	117 800
Clay town, Onondaga County	15 180	531	10 526	3 289	626	179	29	-	85 500
Clayton village, Jefferson County	438	62	259	90	9	4	9	5	69 400
Clayton town, Jefferson County	976	163	537	158	34	70	9	5	74 500
Clayville village, Oneida County	89	20	67	2	-	-	-	-	60 600
Clermont town, Columbia County	265	2	62	123	50	16	9	3	128 700
Cleveland village, Oswego County	185	48	104	18	11	2	2	-	67 600
Clifton town, St. Lawrence County	235	140	58	17	8	10	-	2	39 600
Clifton Park town, Saratoga County	9 261	31	1 193	4 139	2 441	1 238	195	24	143 300
Clifton Springs village, Ontario County	431	14	338	66	13	-	-	-	85 500
Clinton town, Clinton County	97	61	32	2	-	-	2	-	43 400
Clinton town, Dutchess County	992	-	51	321	337	189	83	11	162 200
Clinton village, Oneida County	472	2	233	169	44	19	5	-	100 200
Clintondale CDP, Ulster County	211	5	45	108	30	23	-	-	129 800
Clyde village, Wayne County	509	181	312	11	-	5	-	-	55 700
Clymer town, Chautauqua County	234	91	135	8	-	-	-	-	56 000
Cobleskill village, Schoharie County	530	17	280	152	64	17	-	-	89 600
Cobleskill town, Schoharie County	933	44	501	243	110	35	-	-	88 500
Cochecton town, Sullivan County	296	12	149	102	26	5	-	2	93 500
Coeymans CDP, Albany County	152	11	95	33	13	-	-	-	78 400
Coeymans town, Albany County	1 438	62	725	529	122	-	-	-	97 700
Cohocton village, Steuben County	214	105	106	3	-	-	-	-	50 600
Cohocton town, Steuben County	549	249	264	23	4	9	-	-	54 100

Table 26. **Home Value: 2000**—Con.

[Data based on a sample (except Tables 65-68). For information on confidentiality protection, coverage, sampling error, and nonsampling error, see Appendix G. For location of definitions, see "How to Use This Census Report"]

State County Place and County Subdivision	Specified owner-occupied housing units	Value of home							
		Less than $50,000	$50,000 to $99,999	$100,000 to $149,999	$150,000 to $199,999	$200,000 to $299,999	$300,000 to $499,999	$500,000 or more	Median (dollars)
PLACE AND COUNTY SUBDIVISION—Con.									
Cohoes city, Albany County	1 959	57	1 311	492	68	31	-	-	86 900
Colchester town, Delaware County	392	60	240	57	13	18	2	2	73 500
Cold Brook village, Herkimer County	85	30	52	3	-	-	-	-	56 000
Colden town, Erie County	741	33	300	265	83	52	8	-	105 500
Coldspring town, Cattaraugus County	115	59	52	2	2	-	-	-	49 300
Cold Spring village, Putnam County	432	-	22	32	154	145	71	8	204 900
Cold Spring Harbor CDP, Suffolk County	1 458	-	-	6	69	351	522	510	405 600
Colesville town, Broome County	848	186	537	101	17	-	-	7	66 700
Collins town, Erie County	930	196	585	107	31	11	-	-	66 900
Colonie village, Albany County	2 465	17	974	1 278	150	39	7	-	106 700
Colonie town, Albany County	20 619	101	6 215	8 974	3 181	1 475	554	119	118 300
Colton town, St. Lawrence County	336	73	166	63	21	8	5	-	81 300
Columbia town, Herkimer County	237	40	162	27	8	-	-	-	69 000
Columbus town, Chenango County	90	44	36	8	2	-	-	-	51 400
Commack CDP, Suffolk County	10 607	11	31	239	1 639	5 922	2 541	224	253 700
Concord town, Erie County	1 716	109	1 006	460	129	-	12	-	88 500
Conesus town, Livingston County	426	9	201	123	50	35	8	-	100 900
Conesville town, Schoharie County	140	40	70	23	4	1	2	-	65 000
Conewango town, Cattaraugus County	253	121	112	16	2	2	-	-	51 500
Congers CDP, Rockland County	2 180	8	-	76	262	1 320	468	46	248 000
Conklin town, Broome County	1 420	215	1 043	114	48	-	-	-	72 600
Conquest town, Cayuga County	260	69	164	21	2	4	-	-	66 400
Constable town, Franklin County	210	71	125	14	-	-	-	-	58 700
Constableville village, Lewis County	75	36	37	2	-	-	-	-	51 500
Constantia CDP, Oswego County	217	9	168	13	21	-	6	-	78 600
Constantia town, Oswego County	1 006	147	650	115	57	29	8	-	76 300
Cooperstown village, Otsego County	410	-	114	95	93	80	17	11	148 000
Copake town, Columbia County	757	4	339	235	109	39	21	10	106 700
Copake Lake CDP, Columbia County	165	4	75	40	22	9	11	4	106 700
Copenhagen village, Lewis County	120	31	87	2	-	-	-	-	60 400
Copiague CDP, Suffolk County	4 902	10	205	1 985	1 876	616	182	28	154 900
Coram CDP, Suffolk County	7 795	28	385	2 822	3 209	1 152	166	33	158 100
Corfu village, Genesee County	149	-	119	30	-	-	-	-	85 700
Corinth village, Saratoga County	531	85	362	75	9	-	-	-	74 300
Corinth town, Saratoga County	1 162	149	708	240	39	-	26	-	80 200
Corning city, Steuben County	2 325	357	1 513	279	54	103	19	-	70 700
Corning town, Steuben County	1 679	376	756	284	139	119	5	-	72 400
Cornwall town, Orange County	2 914	8	269	865	909	606	205	52	164 900
Cornwall on Hudson village, Orange County	803	2	50	280	280	126	50	15	159 400
Cortland city, Cortland County	2 664	234	2 185	191	38	16	-	-	71 000
Cortlandt town, Westchester County	9 416	12	146	653	2 440	3 593	2 149	423	234 400
Cortlandville town, Cortland County	1 778	187	994	363	154	60	11	9	84 900
Cortland West CDP, Cortland County	431	10	162	144	84	24	7	-	112 200
Country Knolls CDP, Saratoga County	680	-	13	375	249	35	8	-	146 600
Cove Neck village, Nassau County	71	-	-	-	2	-	2	67	1 000 000+
Coventry town, Chenango County	203	64	122	10	4	3	-	-	60 400
Covert town, Seneca County	478	93	273	75	18	15	4	-	75 400
Covington town, Wyoming County	227	21	161	37	6	2	-	-	78 900
Coxsackie village, Greene County	619	51	356	185	4	23	-	-	91 100
Coxsackie town, Greene County	1 225	78	634	416	57	40	-	-	94 900
Cragsmoor CDP, Ulster County	163	7	65	59	6	20	6	-	105 900
Crawford town, Orange County	1 643	24	168	678	546	213	8	6	146 400
Croghan village, Lewis County	140	12	114	12	2	-	-	-	69 500
Croghan town, Lewis County	551	82	377	65	17	6	-	4	71 200
Crompond CDP, Westchester County	484	-	9	-	45	289	130	11	268 800
Croton-on-Hudson village, Westchester County	1 897	-	6	55	284	915	524	113	266 600
Crown Heights CDP, Dutchess County	803	5	90	469	204	29	6	-	137 300
Crown Point town, Essex County	320	69	205	29	11	4	2	-	70 800
Crugers CDP, Westchester County	219	-	8	9	11	106	79	6	278 900
Cuba village, Allegany County	354	177	163	14	-	-	-	-	50 000
Cuba town, Allegany County	763	318	342	66	31	6	-	-	55 000
Cumberland Head CDP, Clinton County	500	24	248	115	64	19	30	-	90 800
Cutchogue CDP, Suffolk County	945	8	8	80	214	339	196	100	254 300
Cuyler town, Cortland County	117	29	75	8	2	3	-	-	67 600
Danby town, Tompkins County	670	40	319	209	46	40	16	-	97 300
Dannemora village, Clinton County	283	50	217	14	2	-	-	-	66 000
Dannemora town, Clinton County	490	218	226	37	5	-	4	-	54 700
Dansville village, Livingston County	1 056	202	778	59	9	-	8	-	67 000
Dansville town, Steuben County	266	65	178	16	7	-	-	-	67 000
Danube town, Herkimer County	173	70	95	6	-	2	-	-	55 900
Darien town, Genesee County	583	19	360	142	54	8	-	-	87 600
Davenport town, Delaware County	435	56	270	57	40	4	4	4	81 500
Day town, Saratoga County	204	29	73	53	26	16	7	-	100 000
Dayton town, Cattaraugus County	342	161	158	22	1	-	-	-	51 400
Decatur town, Otsego County	57	13	35	4	3	2	-	-	71 100
Deerfield town, Oneida County	1 103	12	789	208	69	18	7	-	85 100
Deerpark town, Orange County	1 594	49	664	738	111	14	18	-	103 900
Deer Park CDP, Suffolk County	7 251	13	56	1 535	3 987	1 595	65	-	172 800
Deferiet village, Jefferson County	88	36	50	2	-	-	-	-	53 200
De Kalb town, St. Lawrence County	333	201	115	14	3	-	-	-	43 000
Delanson village, Schenectady County	97	8	50	33	6	-	-	-	90 500
Delaware town, Sullivan County	452	14	257	106	45	15	10	5	92 200
Delevan village, Cattaraugus County	214	29	169	16	-	-	-	-	70 600
Delhi village, Delaware County	332	45	201	77	9	-	-	-	82 700
Delhi town, Delaware County	705	65	414	192	21	13	-	-	86 300
Delmar CDP, Albany County	2 506	7	174	1 148	764	336	71	6	146 700
Denmark town, Lewis County	438	100	265	61	6	4	2	-	66 900
Denning town, Ulster County	112	16	54	32	4	4	-	2	82 100

Table 26. **Home Value: 2000**—Con.

[Data based on a sample (except Tables 65-68). For information on confidentiality protection, coverage, sampling error, and nonsampling error, see Appendix G. For location of definitions, see "How to Use This Census Report"]

State County Place and County Subdivision	Specified owner-occupied housing units	Value of home							
		Less than $50,000	$50,000 to $99,999	$100,000 to $149,999	$150,000 to $199,999	$200,000 to $299,999	$300,000 to $499,999	$500,000 or more	Median (dollars)
PLACE AND COUNTY SUBDIVISION—Con.									
Depauville CDP, Jefferson County	74	24	50	-	-	-	-	-	63 600
Depew village, Erie County	4 222	121	3 442	617	32	10	-	-	84 600
De Peyster town, St. Lawrence County	92	55	29	6	2	-	-	-	38 700
Deposit village	354	121	209	22	-	2	-	-	57 200
Broome County (part)	198	74	117	7	-	-	-	-	55 600
Delaware County (part)	156	47	92	15	-	2	-	-	59 400
Deposit town, Delaware County	308	88	173	39	6	2	-	-	63 600
Dering Harbor village, Suffolk County	4	-	-	-	-	-	-	4	1 000 000+
DeRuyter village, Madison County	103	13	88	-	2	-	-	-	70 300
DeRuyter town, Madison County	273	44	182	17	26	4	-	-	71 600
De Witt town, Onondaga County	6 366	201	3 031	1 538	784	507	229	76	99 300
Dexter village, Jefferson County	247	71	166	6	1	3	-	-	58 300
Diana town, Lewis County	346	191	139	10	4	2	-	-	46 800
Dickinson town, Broome County	1 194	169	835	139	51	-	-	-	70 700
Dickinson town, Franklin County	125	85	38	-	2	-	-	-	41 300
Dix town, Schuyler County	708	116	454	111	5	9	7	6	68 400
Dix Hills CDP, Suffolk County	7 215	33	6	39	346	1 551	3 567	1 673	386 100
Dobbs Ferry village, Westchester County	1 675	8	7	40	31	610	758	221	325 900
Dolgeville village	481	279	181	21	-	-	-	-	47 000
Fulton County (part)	25	12	12	1	-	-	-	-	50 800
Herkimer County (part)	456	267	169	20	-	-	-	-	46 800
Dover town, Dutchess County	1 513	-	191	634	507	165	16	-	144 900
Dover Plains CDP, Dutchess County	249	-	45	128	56	20	-	-	128 700
Dresden town, Washington County	127	20	70	10	5	5	4	13	70 400
Dresden village, Yates County	84	18	64	2	-	-	-	-	63 200
Dryden village, Tompkins County	438	16	312	75	32	3	-	-	88 400
Dryden town, Tompkins County	2 342	61	1 064	766	293	116	35	7	102 400
Duane town, Franklin County	40	15	16	9	-	-	-	-	64 000
Duane Lake CDP, Schenectady County	85	-	45	19	12	9	-	-	99 300
Duanesburg CDP, Schenectady County	105	-	66	39	-	-	-	-	95 600
Duanesburg town, Schenectady County	1 369	41	599	466	207	49	7	-	103 900
Dundee village, Yates County	313	112	193	4	4	-	-	-	58 200
Dunkirk city, Chautauqua County	2 933	1 366	1 442	89	28	8	-	-	52 100
Dunkirk town, Chautauqua County	290	26	165	44	35	16	4	-	82 600
Durham town, Greene County	537	56	242	161	30	35	4	9	94 100
Eagle town, Wyoming County	185	56	123	4	-	2	-	-	58 900
Earlville village	187	80	105	2	-	-	-	-	52 800
Chenango County (part)	76	36	40	-	-	-	-	-	51 100
Madison County (part)	111	44	65	2	-	-	-	-	53 700
East Atlantic Beach CDP, Nassau County	495	-	-	26	55	109	208	97	345 300
East Aurora village, Erie County	1 570	27	477	772	192	83	19	-	114 500
East Bloomfield town, Ontario County	650	5	363	193	62	27	-	-	96 600
Eastchester CDP, Westchester County	3 706	16	31	22	32	720	2 156	729	368 400
Eastchester town, Westchester County	5 455	16	59	29	107	955	2 559	1 730	391 800
East Farmingdale CDP, Suffolk County	1 129	-	6	186	506	399	32	-	186 900
East Fishkill town, Dutchess County	6 809	24	213	1 112	2 146	2 502	741	71	198 000
East Garden City CDP, Nassau County	150	-	5	26	105	14	-	-	167 500
East Glenville CDP, Schenectady County	1 820	6	642	854	242	76	-	-	112 000
East Greenbush CDP, Rensselaer County	1 004	18	142	506	182	126	30	-	131 400
East Greenbush town, Rensselaer County	4 179	91	1 661	1 387	638	317	85	-	111 000
East Hampton village, Suffolk County	413	-	4	4	18	36	122	229	612 500
East Hampton town, Suffolk County	5 490	4	72	265	799	1 721	1 556	1 073	293 300
East Hampton North CDP, Suffolk County	809	-	32	55	78	222	272	150	311 000
East Hills village, Nassau County	2 040	-	16	6	7	87	572	1 352	586 900
East Islip CDP, Suffolk County	3 694	-	33	681	1 376	1 129	328	147	190 600
East Ithaca CDP, Tompkins County	420	25	151	163	52	29	-	-	106 700
East Kingston CDP, Ulster County	69	39	25	-	-	5	-	-	47 500
East Marion CDP, Suffolk County	280	-	5	20	106	96	37	16	206 800
East Massapequa CDP, Nassau County	5 165	26	22	439	1 449	2 349	766	114	224 400
East Meadow CDP, Nassau County	9 481	20	64	463	3 233	4 868	779	54	214 300
East Moriches CDP, Suffolk County	1 249	13	39	341	457	256	76	67	171 800
East Nassau village, Rensselaer County	113	12	40	39	9	10	3	-	104 900
East Northport CDP, Suffolk County	5 689	9	10	233	1 358	3 084	961	34	233 800
East Norwich CDP, Nassau County	846	6	-	24	57	271	392	96	324 800
Easton town, Washington County	407	17	193	149	26	22	-	-	99 000
East Otto town, Cattaraugus County	163	42	97	14	10	-	-	-	66 300
East Patchogue CDP, Suffolk County	4 876	33	243	1 941	1 869	591	178	21	154 500
Eastport CDP, Suffolk County	384	6	25	146	132	64	9	2	154 400
East Quogue CDP, Suffolk County	1 199	-	11	204	308	479	181	16	215 800
East Randolph village, Cattaraugus County	128	49	70	7	2	-	-	-	56 500
East Rochester village, Monroe County	1 452	69	1 253	113	17	-	-	-	79 200
East Rochester town, Monroe County	1 452	69	1 253	113	17	-	-	-	79 200
East Rockaway village, Nassau County	2 055	-	8	85	442	866	593	61	260 700
East Shoreham CDP, Suffolk County	1 645	-	27	231	476	588	289	34	211 200
East Syracuse village, Onondaga County	501	32	453	16	-	-	-	-	69 300
East Williston village, Nassau County	772	8	-	-	2	77	408	277	443 800
Eaton town, Madison County	607	101	399	95	12	-	-	-	78 200
Eatons Neck CDP, Suffolk County	473	-	-	7	14	126	238	88	355 200
Eden CDP, Erie County	985	-	441	444	71	29	-	-	105 000
Eden town, Erie County	2 072	-	919	821	240	86	6	-	106 500
Edinburg town, Saratoga County	345	39	134	92	29	45	6	-	99 800
Edmeston town, Otsego County	269	75	149	27	10	8	-	-	66 100
Edwards village, St. Lawrence County	105	93	12	-	-	-	-	-	34 600
Edwards town, St. Lawrence County	204	151	53	-	-	-	-	-	38 500
Elba village, Genesee County	188	8	148	30	2	-	-	-	81 700
Elba town, Genesee County	568	65	403	98	2	-	-	-	82 500
Elbridge village, Onondaga County	330	8	215	98	7	2	-	-	90 200

Table 26. **Home Value: 2000**—Con.

[Data based on a sample (except Tables 65-68). For information on confidentiality protection, coverage, sampling error, and nonsampling error, see Appendix G. For location of definitions, see "How to Use This Census Report"]

State County Place and County Subdivision	Specified owner-occupied housing units	Value of home							
		Less than $50,000	$50,000 to $99,999	$100,000 to $149,999	$150,000 to $199,999	$200,000 to $299,999	$300,000 to $499,999	$500,000 or more	Median (dollars)
PLACE AND COUNTY SUBDIVISION—Con.									
Elbridge town, Onondaga County	1 359	96	836	350	63	3	11	-	85 600
Elizabethtown town, Essex County	261	38	177	36	-	10	-	-	71 500
Ellenburg town, Clinton County	328	122	155	32	5	7	7	-	56 900
Ellenville village, Ulster County	495	51	306	101	18	12	-	7	84 500
Ellery town, Chautauqua County	1 095	86	524	182	117	102	66	18	87 500
Ellicott town, Chautauqua County	2 407	660	1 374	234	103	30	-	6	64 600
Ellicottville village, Cattaraugus County	122	-	59	38	21	2	2	-	102 400
Ellicottville town, Cattaraugus County	367	19	138	112	55	34	9	-	111 200
Ellington town, Chautauqua County	238	129	105	4	-	-	-	-	47 900
Ellisburg village, Jefferson County	56	37	17	2	-	-	-	-	44 700
Ellisburg town, Jefferson County	574	202	287	50	17	13	-	5	60 900
Elma town, Erie County	3 398	37	598	1 413	842	343	114	51	138 200
Elma Center CDP, Erie County	793	7	98	367	190	75	51	5	141 000
Elmira city, Chemung County	4 792	2 171	2 417	109	45	23	14	13	51 900
Elmira town, Chemung County	2 367	292	1 302	457	168	68	80	-	85 100
Elmira Heights village, Chemung County	906	372	520	14	-	-	-	-	53 600
Elmont CDP, Nassau County	7 087	37	95	643	3 612	2 493	191	16	190 100
Elmsford village, Westchester County	702	-	9	39	149	332	152	21	236 300
Elwood CDP, Suffolk County	3 127	26	23	174	631	1 146	1 040	87	259 900
Endicott village, Broome County	1 909	325	1 403	130	18	8	6	19	65 600
Endwell CDP, Broome County	3 594	198	2 307	709	196	144	31	9	83 400
Enfield town, Tompkins County	400	33	274	69	18	6	-	-	79 900
Ephratah town, Fulton County	265	113	129	20	2	-	-	1	56 700
Erin town, Chemung County	294	103	159	25	7	-	-	-	62 300
Erwin town, Steuben County	1 814	53	1 012	193	242	201	85	28	87 900
Esopus town, Ulster County	1 927	97	737	810	176	54	34	19	107 600
Esperance village, Schoharie County	91	13	62	7	9	-	-	-	72 600
Esperance town, Schoharie County	367	52	239	59	17	-	-	-	77 600
Essex town, Essex County	159	27	78	26	9	7	7	5	73 700
Evans town, Erie County	4 530	524	2 806	866	199	127	8	-	84 200
Evans Mills village, Jefferson County	132	17	106	7	2	-	-	-	68 300
Exeter town, Otsego County	176	60	92	15	2	5	2	-	64 100
Fabius village, Onondaga County	90	4	60	26	-	-	-	-	82 200
Fabius town, Onondaga County	399	20	240	95	39	5	-	-	87 000
Fairfield town, Herkimer County	262	45	173	25	11	8	-	-	68 600
Fair Haven village, Cayuga County	250	38	139	42	12	11	8	-	76 500
Fairmount CDP, Onondaga County	3 362	36	2 586	564	141	27	8	-	83 100
Fairport village, Monroe County	1 481	12	438	615	311	73	17	15	126 600
Fairview CDP, Dutchess County	1 189	9	465	508	193	7	7	-	108 800
Fairview CDP, Westchester County	368	-	14	19	158	140	31	6	196 200
Falconer village, Chautauqua County	539	164	336	28	11	-	-	-	56 000
Fallsburg town, Sullivan County	1 531	129	863	411	64	28	29	7	87 800
Farmersville town, Cattaraugus County	161	45	96	18	-	2	-	-	62 700
Farmingdale village, Nassau County	1 438	12	-	101	506	629	176	14	212 000
Farmington town, Ontario County	2 221	6	1 267	783	129	20	10	6	95 400
Farmingville CDP, Suffolk County	3 977	14	207	1 375	1 551	747	76	7	161 200
Farnham village, Erie County	64	12	44	8	-	-	-	-	65 800
Fayette town, Seneca County	763	74	458	176	23	19	7	6	83 700
Fayetteville village, Onondaga County	1 342	34	521	606	121	51	-	9	107 100
Fenner town, Madison County	283	34	161	64	19	5	-	-	84 800
Fenton town, Broome County	1 740	185	1 258	247	50	-	-	-	75 600
Fine town, St. Lawrence County	373	229	120	13	7	2	-	2	39 900
Fire Island CDP, Suffolk County	101	-	-	12	15	41	20	13	265 000
Firthcliffe CDP, Orange County	1 029	6	122	351	331	158	59	2	154 100
Fishers Island CDP, Suffolk County	58	-	-	-	5	34	14	5	270 600
Fishkill village, Dutchess County	297	4	12	137	102	42	-	-	148 400
Fishkill town, Dutchess County	3 684	46	229	1 578	1 112	622	97	-	149 800
Flanders CDP, Suffolk County	860	33	259	378	112	54	24	-	115 900
Fleischmanns village, Delaware County	78	5	54	15	4	-	-	-	74 300
Fleming town, Cayuga County	699	44	338	172	96	31	18	-	97 100
Floral Park village, Nassau County	3 931	24	18	49	490	2 056	1 289	5	267 800
Florence town, Oneida County	94	20	60	7	7	-	-	-	70 600
Florida town, Montgomery County	546	52	350	96	24	24	-	-	82 900
Florida village, Orange County	716	4	108	306	188	90	20	-	140 800
Flower Hill village, Nassau County	1 308	2	7	-	-	47	295	957	643 500
Floyd town, Oneida County	876	29	651	166	18	12	-	-	78 900
Fonda village, Montgomery County	130	55	70	5	-	-	-	-	55 300
Forestburgh town, Sullivan County	198	4	41	76	44	20	6	7	123 300
Forest Home CDP, Tompkins County	66	-	5	6	39	6	10	-	169 600
Forestport town, Oneida County	454	147	178	100	11	18	-	-	73 800
Forestville village, Chautauqua County	180	57	111	6	6	-	-	-	57 300
Fort Ann village, Washington County	106	7	85	14	-	-	-	-	77 300
Fort Ann town, Washington County	861	77	481	171	57	35	5	35	85 500
Fort Covington town, Franklin County	302	160	127	8	2	3	2	-	48 600
Fort Drum CDP, Jefferson County	-	-	-	-	-	-	-	-	-
Fort Edward village, Washington County	671	54	572	38	7	-	-	-	67 400
Fort Edward town, Washington County	1 227	76	1 007	121	7	16	-	-	69 400
Fort Johnson village, Montgomery County	143	31	99	13	-	-	-	-	58 800
Fort Montgomery CDP, Orange County	320	-	26	153	93	36	12	-	145 200
Fort Plain village, Montgomery County	431	182	226	-	4	9	-	10	54 200
Fort Salonga CDP, Suffolk County	2 910	-	27	44	172	772	1 251	644	364 300
Fowler town, St. Lawrence County	410	118	212	56	20	2	-	2	68 400
Frankfort village, Herkimer County	572	95	435	42	-	-	-	-	64 500
Frankfort town, Herkimer County	1 703	168	1 147	311	55	22	-	-	77 900
Franklin village, Delaware County	75	12	52	9	2	-	-	-	72 900
Franklin town, Delaware County	508	48	353	87	16	4	-	-	75 400
Franklin town, Franklin County	232	43	114	61	2	10	-	2	76 900
Franklin Square CDP, Nassau County	7 586	23	13	278	2 018	4 537	678	39	224 500
Franklinville village, Cattaraugus County	420	241	174	3	2	-	-	-	46 900

Table 26. **Home Value: 2000**—Con.

[Data based on a sample (except Tables 65-68). For information on confidentiality protection, coverage, sampling error, and nonsampling error, see Appendix G.
For location of definitions, see "How to Use This Census Report"]

State County Place and County Subdivision	Specified owner-occupied housing units	Value of home							
		Less than $50,000	$50,000 to $99,999	$100,000 to $149,999	$150,000 to $199,999	$200,000 to $299,999	$300,000 to $499,999	$500,000 or more	Median (dollars)
PLACE AND COUNTY SUBDIVISION—Con.									
Franklinville town, Cattaraugus County	610	310	267	31	2	-	-	-	49 600
Fredonia village, Chautauqua County	1 729	121	1 108	301	158	19	14	8	85 100
Freedom town, Cattaraugus County	357	82	229	36	10	-	-	-	72 700
Freeport village, Nassau County	7 421	33	120	1 420	3 511	2 004	281	52	179 900
Freetown town, Cortland County	100	33	63	2	2	-	-	-	57 400
Freeville village, Tompkins County	86	7	54	23	2	-	-	-	79 100
Fremont town, Steuben County	163	47	110	4	-	-	-	2	59 900
Fremont town, Sullivan County	254	25	121	64	23	13	-	8	90 500
French Creek town, Chautauqua County	125	40	75	4	-	6	-	-	63 300
Frewsburg CDP, Chautauqua County	469	96	337	23	6	-	7	-	66 500
Friendship CDP, Allegany County	219	158	61	-	-	-	-	-	39 400
Friendship town, Allegany County	313	219	91	-	3	-	-	-	39 000
Fulton city, Oswego County	2 272	624	1 463	164	16	5	-	-	62 900
Fulton town, Schoharie County	246	38	130	59	15	4	-	-	82 500
Fultonville village, Montgomery County	152	54	91	6	1	-	-	-	55 000
Gaines town, Orleans County	634	98	424	97	15	-	-	-	73 300
Gainesville village, Wyoming County	65	29	36	-	-	-	-	-	52 200
Gainesville town, Wyoming County	443	149	271	19	4	-	-	-	59 300
Galen town, Wayne County	860	258	523	68	6	5	-	-	59 700
Galeville CDP, Onondaga County	1 221	73	1 092	26	24	-	-	6	68 900
Gallatin town, Columbia County	324	10	92	146	35	29	10	2	115 500
Galway village, Saratoga County	50	4	24	18	4	-	-	-	87 300
Galway town, Saratoga County	823	49	287	287	122	78	-	-	110 200
Gang Mills CDP, Steuben County	834	15	367	51	175	137	61	28	138 600
Garden City village, Nassau County	6 043	27	12	16	59	490	3 053	2 386	460 000
Garden City Park CDP, Nassau County	2 007	42	13	61	199	1 065	613	14	265 300
Garden City South CDP, Nassau County	1 212	13	17	14	150	589	383	46	264 700
Gardiner CDP, Ulster County	172	-	22	114	20	11	5	-	132 100
Gardiner town, Ulster County	1 169	-	97	475	285	214	77	21	151 800
Gardnertown CDP, Orange County	1 156	35	245	681	182	7	6	-	122 600
Gasport CDP, Niagara County	297	9	213	60	6	9	-	-	85 200
Gates town, Monroe County	8 815	55	6 786	1 790	149	18	9	8	87 500
Gates-North Gates CDP, Monroe County	4 369	21	3 479	805	47	-	9	8	85 900
Geddes town, Onondaga County	5 142	128	3 464	1 250	227	54	12	7	88 200
Genesee town, Allegany County	281	111	138	28	2	2	-	-	58 400
Genesee Falls town, Wyoming County	74	20	50	1	-	3	-	-	64 500
Geneseo village, Livingston County	624	6	249	259	56	42	12	-	109 300
Geneseo town, Livingston County	1 174	14	431	445	176	81	19	8	114 100
Geneva city	2 374	582	1 333	328	73	34	17	7	69 300
Ontario County (part)	2 374	582	1 333	328	73	34	17	7	69 300
Seneca County (part)	-	-	-	-	-	-	-	-	-
Geneva town, Ontario County	849	50	319	234	167	72	7	-	115 200
Genoa town, Cayuga County	308	32	193	44	22	13	4	-	77 300
Georgetown town, Madison County	108	59	40	4	5	-	-	-	47 400
German town, Chenango County	27	16	11	-	-	-	-	-	46 900
German Flatts town, Herkimer County	2 856	751	1 822	198	44	40	1	-	64 300
Germantown CDP, Columbia County	208	4	71	69	34	25	5	-	117 300
Germantown town, Columbia County	427	6	121	153	73	51	23	-	123 000
Gerry town, Chautauqua County	273	75	169	25	4	-	-	-	61 100
Ghent CDP, Columbia County	173	-	105	57	5	6	-	-	94 200
Ghent town, Columbia County	999	22	329	384	128	120	16	-	114 000
Gilbertsville village, Otsego County	93	11	55	21	1	5	-	-	80 800
Gilboa town, Schoharie County	222	50	106	41	17	6	2	-	85 600
Gilgo-Oak Beach-Captree CDP, Suffolk County	132	-	-	2	11	30	67	22	356 100
Glasco CDP, Ulster County	339	-	193	135	11	-	-	-	95 900
Glen town, Montgomery County	410	97	257	51	1	4	-	-	68 300
Glen Cove city, Nassau County	4 546	11	43	207	597	2 060	1 155	473	263 800
Glen Head CDP, Nassau County	1 375	-	-	22	66	441	660	186	338 200
Glen Park village, Jefferson County	95	31	62	2	-	-	-	-	60 900
Glens Falls city, Warren County	2 629	100	1 956	418	76	73	6	-	81 900
Glens Falls North CDP, Warren County	1 997	8	696	683	434	129	39	8	117 600
Glenville town, Schenectady County	7 992	134	3 798	3 105	666	223	49	17	100 900
Glenwood Landing CDP, Nassau County	1 085	-	-	18	57	287	672	51	342 100
Gloversville city, Fulton County	2 566	1 132	1 282	120	7	17	8	-	53 400
Golden's Bridge CDP, Westchester County	438	-	5	10	82	70	196	75	338 500
Gordon Heights CDP, Suffolk County	648	-	114	288	218	28	-	-	140 300
Gorham town, Ontario County	911	39	446	201	88	44	67	26	93 600
Goshen village, Orange County	981	-	109	303	346	172	51	-	161 400
Goshen town, Orange County	2 457	-	161	655	829	517	205	90	170 600
Gouverneur village, St. Lawrence County	747	493	244	10	-	-	-	-	44 200
Gouverneur town, St. Lawrence County	1 029	608	388	18	6	-	-	9	46 300
Gowanda village	698	290	383	17	8	-	-	-	54 800
Cattaraugus County (part)	479	216	244	11	8	-	-	-	53 000
Erie County (part)	219	74	139	6	-	-	-	-	57 900
Grafton town, Rensselaer County	435	25	215	152	37	4	2	-	96 300
Granby town, Oswego County	1 153	134	801	154	38	18	8	-	73 900
Grand Island town, Erie County	5 454	91	1 823	2 075	816	493	110	46	118 400
Grand View-on-Hudson village, Rockland County	116	2	-	-	2	8	18	86	689 200
Granger town, Allegany County	50	29	17	4	-	-	-	-	46 400
Granville village, Washington County	477	94	363	12	4	-	-	4	62 800
Granville town, Washington County	1 345	258	915	145	19	4	-	4	68 300
Great Bend CDP, Jefferson County	147	27	113	4	-	3	-	-	69 600
Great Neck village, Nassau County	2 159	19	14	5	27	197	1 051	846	466 800
Great Neck Estates village, Nassau County	776	-	-	-	4	-	90	682	804 100
Great Neck Gardens CDP, Nassau County	354	-	-	-	-	5	187	162	489 700
Great Neck Plaza village, Nassau County	145	-	6	4	11	13	66	45	398 700
Great River CDP, Suffolk County	439	-	-	13	40	79	278	29	360 800

Table 26. **Home Value: 2000**—Con.

[Data based on a sample (except Tables 65-68). For information on confidentiality protection, coverage, sampling error, and nonsampling error, see Appendix G. For location of definitions, see "How to Use This Census Report"]

State County Place and County Subdivision	Specified owner-occupied housing units	Value of home							
		Less than $50,000	$50,000 to $99,999	$100,000 to $149,999	$150,000 to $199,999	$200,000 to $299,999	$300,000 to $499,999	$500,000 or more	Median (dollars)
PLACE AND COUNTY SUBDIVISION—Con.									
Great Valley town, Cattaraugus County	411	74	253	80	4	-	-	-	69 500
Greece CDP, Monroe County	4 402	34	2 588	1 533	184	63	-	-	94 700
Greece town, Monroe County	26 745	233	13 351	9 694	2 481	858	89	39	99 500
Greenburgh town, Westchester County	16 907	44	119	311	1 273	5 308	6 583	3 269	331 900
Greene village, Chenango County	307	27	233	41	4	2	-	-	76 600
Greene town, Chenango County	970	166	570	199	33	2	-	-	76 500
Greenfield town, Saratoga County	1 388	38	466	457	314	98	15	-	118 800
Green Island village, Albany County	167	17	135	15	-	-	-	-	83 100
Green Island town, Albany County	167	17	135	15	-	-	-	-	83 100
Greenlawn CDP, Suffolk County	3 325	11	57	358	964	1 092	771	72	220 500
Greenport town, Columbia County	907	-	530	232	78	41	26	-	93 700
Greenport village, Suffolk County	338	-	23	141	116	49	6	3	151 400
Greenport West CDP, Suffolk County	517	-	55	112	124	136	69	21	176 100
Greenvale CDP, Nassau County	270	-	-	18	16	85	101	50	318 600
Greenville CDP, Greene County	146	-	76	48	22	-	-	-	99 200
Greenville town, Greene County	699	39	324	201	110	25	-	-	98 600
Greenville town, Orange County	856	6	76	319	316	114	18	7	153 300
Greenville CDP, Westchester County	1 548	-	24	-	4	88	507	925	575 300
Greenwich village, Washington County	373	9	252	88	20	4	-	-	85 400
Greenwich town, Washington County	1 075	41	693	244	55	36	6	-	86 700
Greenwood town, Steuben County	143	76	58	4	2	3	-	-	45 000
Greenwood Lake village, Orange County	877	8	216	484	72	69	10	18	118 100
Greig town, Lewis County	292	66	155	32	24	11	-	4	75 100
Groton village, Tompkins County	500	50	412	30	8	-	-	-	72 300
Groton town, Tompkins County	1 044	160	761	88	24	11	-	-	72 200
Grove town, Allegany County	84	24	59	1	-	-	-	-	60 800
Groveland town, Livingston County	288	12	160	68	21	17	5	5	91 800
Guilderland town, Albany County	7 982	6	1 595	3 316	1 650	1 115	261	39	135 300
Guilford town, Chenango County	485	205	244	33	3	-	-	-	55 100
Hadley town, Saratoga County	393	44	249	82	14	2	2	-	79 800
Hagaman village, Montgomery County	416	46	282	81	2	5	-	-	82 000
Hague town, Warren County	237	10	86	46	28	17	40	10	118 100
Halcott town, Greene County	35	6	13	8	6	-	2	-	82 500
Halesite CDP, Suffolk County	795	-	-	6	48	311	361	69	312 300
Halfmoon town, Saratoga County	3 346	34	754	1 521	546	269	215	7	127 200
Hamburg village, Erie County	2 722	21	1 472	1 023	169	37	-	-	97 800
Hamburg town, Erie County	14 267	239	7 849	4 202	1 319	567	73	18	95 700
Hamden town, Delaware County	212	38	132	30	10	-	2	-	76 300
Hamilton village, Madison County	336	16	149	83	62	26	-	-	101 400
Hamilton town, Madison County	781	170	355	131	90	35	-	-	77 900
Hamlin town, Monroe County	2 045	-	1 337	476	137	86	-	9	92 000
Hammond village, St. Lawrence County	60	43	17	-	-	-	-	-	38 900
Hammond town, St. Lawrence County	224	96	86	29	8	2	3	-	55 900
Hammondsport village, Steuben County	195	50	115	30	-	-	-	-	67 200
Hampton town, Washington County	164	22	108	26	5	3	-	-	74 700
Hampton Bays CDP, Suffolk County	3 164	15	94	818	1 012	724	333	168	178 000
Hamptonburgh town, Orange County	1 177	-	13	279	323	424	129	9	195 800
Hampton Manor CDP, Rensselaer County	748	30	629	72	7	10	-	-	84 600
Hancock village, Delaware County	242	87	130	23	2	-	-	-	58 900
Hancock town, Delaware County	620	193	339	58	10	8	8	4	65 100
Hannibal village, Oswego County	131	23	92	14	-	-	-	2	71 600
Hannibal town, Oswego County	699	143	426	118	5	-	-	7	72 400
Hanover town, Chautauqua County	1 647	283	1 126	189	22	27	-	-	68 600
Harbor Hills CDP, Nassau County	183	-	-	-	-	-	8	175	866 500
Harbor Isle CDP, Nassau County	437	-	-	8	74	271	62	22	243 500
Hardenburgh town, Ulster County	45	10	16	10	5	-	4	-	89 000
Harford town, Cortland County	121	27	82	6	6	-	-	-	65 400
Harmony town, Chautauqua County	352	153	185	11	3	-	-	-	54 000
Harpersfield town, Delaware County	257	40	149	49	13	6	-	-	77 800
Harrietstown town, Franklin County	1 113	139	593	236	79	29	37	-	85 900
Harriman village, Orange County	348	-	21	162	108	57	-	-	148 200
Harrisburg town, Lewis County	44	18	20	3	1	-	-	2	56 700
Harris Hill CDP, Erie County	1 649	6	349	857	273	160	-	4	124 200
Harrison village, Westchester County	3 942	-	-	37	27	358	1 346	2 174	578 700
Harrison town, Westchester County	3 942	-	-	37	27	358	1 346	2 174	578 700
Harrisville village, Lewis County	176	112	64	-	-	-	-	-	41 700
Hartford town, Washington County	362	44	200	99	14	-	5	-	86 800
Hartland town, Niagara County	765	93	495	143	20	14	-	-	75 900
Hartsdale CDP, Westchester County	1 935	-	8	22	84	758	881	182	313 300
Hartsville town, Steuben County	100	63	27	10	-	-	-	-	43 200
Hartwick town, Otsego County	321	38	209	50	11	4	9	-	74 600
Hastings town, Oswego County	1 828	154	1 326	296	30	14	8	-	78 700
Hastings-on-Hudson village, Westchester County	1 583	12	13	12	30	291	742	483	402 100
Hauppauge CDP, Suffolk County	5 508	12	48	227	951	2 972	1 199	99	248 200
Haverstraw village, Rockland County	966	11	83	443	233	174	22	-	144 100
Haverstraw town, Rockland County	5 402	11	194	1 267	1 564	1 710	611	45	187 600
Haviland CDP, Dutchess County	899	7	110	539	186	57	-	-	131 900
Hawthorne CDP, Westchester County	1 304	26	-	14	54	587	610	13	295 700
Head of the Harbor village, Suffolk County	412	-	2	4	4	28	148	226	534 700
Hebron town, Washington County	296	65	181	33	11	4	2	-	68 600
Hector town, Schuyler County	797	161	418	144	16	47	11	-	77 200
Hempstead village, Nassau County	5 988	21	134	1 490	3 181	940	191	31	166 400
Hempstead town, Nassau County	180 648	583	1 600	12 647	55 277	73 871	28 684	7 986	221 500
Henderson town, Jefferson County	340	83	149	35	25	34	10	4	77 700
Henrietta town, Monroe County	8 829	46	5 165	2 752	628	203	35	-	96 300
Heritage Hills CDP, Westchester County	1 645	-	14	111	344	730	431	15	243 300
Herkimer village, Herkimer County	1 346	401	727	167	40	11	-	-	63 400
Herkimer town, Herkimer County	1 915	481	1 131	222	57	19	5	-	66 000
Hermon village, St. Lawrence County	91	62	27	1	1	-	-	-	38 000

Table 26. **Home Value: 2000**—Con.

[Data based on a sample (except Tables 65-68). For information on confidentiality protection, coverage, sampling error, and nonsampling error, see Appendix G. For location of definitions, see "How to Use This Census Report"]

State County Place and County Subdivision	Specified owner-occupied housing units	Value of home							
		Less than $50,000	$50,000 to $99,999	$100,000 to $149,999	$150,000 to $199,999	$200,000 to $299,999	$300,000 to $499,999	$500,000 or more	Median (dollars)
PLACE AND COUNTY SUBDIVISION—Con.									
Hermon town, St. Lawrence County	187	99	71	8	5	4	-	-	46 600
Herricks CDP, Nassau County	1 256	-	16	14	85	575	529	37	289 800
Herrings village, Jefferson County	30	21	6	3	-	-	-	-	44 000
Heuvelton village, St. Lawrence County	182	77	103	2	-	-	-	-	53 000
Hewlett CDP, Nassau County	1 506	7	-	61	171	710	429	128	269 900
Hewlett Bay Park village, Nassau County	132	-	-	2	-	-	2	128	978 700
Hewlett Harbor village, Nassau County	416	-	-	-	4	4	32	376	799 200
Hewlett Neck village, Nassau County	137	-	-	-	-	-	18	119	831 000
Hicksville CDP, Nassau County	11 316	65	36	566	4 398	5 267	937	47	208 000
High Falls CDP, Ulster County	180	-	116	31	25	8	-	-	78 000
Highland town, Sullivan County	630	5	267	250	75	23	10	-	106 800
Highland CDP, Ulster County	930	22	324	446	103	35	-	-	110 900
Highland Falls village, Orange County	650	8	81	342	136	83	-	-	136 800
Highland Mills CDP, Orange County	914	-	24	269	382	209	30	-	169 200
Highlands town, Orange County	993	8	107	495	234	131	18	-	140 500
Hillburn village, Rockland County	178	-	14	62	77	18	7	-	155 800
Hillcrest CDP, Rockland County	1 382	10	39	233	630	462	8	-	184 700
Hillsdale town, Columbia County	347	8	96	110	61	45	22	5	127 500
Hillside CDP, Ulster County	329	-	40	79	90	101	19	-	175 800
Hillside Lake CDP, Dutchess County	637	-	75	222	141	114	85	-	158 800
Hilton village, Monroe County	1 397	6	1 044	341	-	6	-	-	91 200
Hinsdale town, Cattaraugus County	323	101	206	16	-	-	-	-	60 700
Hobart village, Delaware County	67	13	46	8	-	-	-	-	71 700
Holbrook CDP, Suffolk County	6 750	37	138	1 461	3 024	1 751	334	5	178 600
Holland CDP, Erie County	287	13	154	93	20	7	-	-	95 100
Holland town, Erie County	779	26	373	269	78	33	-	-	99 100
Holland Patent village, Oneida County	98	4	76	14	4	-	-	-	80 000
Holley village, Orleans County	380	40	328	12	-	-	-	-	68 700
Holtsville CDP, Suffolk County	4 345	9	165	1 006	2 046	923	196	-	171 200
Homer village, Cortland County	847	71	594	140	16	21	5	-	77 900
Homer town, Cortland County	1 510	108	1 011	273	64	49	5	-	81 600
Honeoye Falls village, Monroe County	634	10	213	235	104	69	3	-	123 500
Hoosick town, Rensselaer County	1 373	79	833	321	82	49	9	-	86 100
Hoosick Falls village, Rensselaer County	723	47	531	105	36	-	4	-	79 900
Hope town, Hamilton County	82	30	40	5	5	2	-	-	62 400
Hopewell town, Ontario County	526	27	332	135	25	7	-	-	84 000
Hopewell Junction CDP, Dutchess County	604	9	28	131	189	145	92	10	189 500
Hopkinton town, St. Lawrence County	173	99	63	9	2	-	-	-	44 800
Horicon town, Warren County	375	27	154	71	43	38	40	2	103 300
Hornby town, Steuben County	226	76	110	28	8	2	-	2	60 500
Hornell city, Steuben County	1 641	1 001	570	30	27	13	-	-	45 700
Hornellsville town, Steuben County	910	210	484	141	54	18	-	3	70 700
Horseheads village, Chemung County	1 674	205	1 245	114	52	34	24	-	71 200
Horseheads town, Chemung County	4 803	718	3 043	677	198	109	58	-	74 900
Horseheads North CDP, Chemung County	784	17	425	304	28	10	-	-	96 500
Houghton CDP, Allegany County	133	9	81	39	4	-	-	-	87 300
Hounsfield town, Jefferson County	600	116	341	75	47	19	2	-	76 500
Howard town, Steuben County	204	61	114	25	4	-	-	-	63 200
Hudson city, Columbia County	667	118	455	48	14	25	7	-	74 900
Hudson Falls village, Washington County	1 305	148	1 065	92	-	-	-	-	71 800
Hume town, Allegany County	359	159	187	11	2	-	-	-	52 900
Humphrey town, Cattaraugus County	70	25	36	6	3	-	-	-	63 100
Hunter village, Greene County	105	6	49	21	23	6	-	-	98 500
Hunter town, Greene County	536	14	271	140	63	44	4	-	96 900
Huntington CDP, Suffolk County	5 277	8	13	101	477	1 867	2 294	517	312 500
Huntington town, Suffolk County	53 075	179	333	2 781	8 737	18 321	16 066	6 658	277 900
Huntington Bay village, Suffolk County	515	-	-	2	6	29	127	351	612 900
Huntington Station CDP, Suffolk County	6 300	48	167	1 344	2 399	2 022	315	5	183 100
Hurley CDP, Ulster County	1 075	-	311	540	190	19	15	-	114 600
Hurley town, Ulster County	1 983	5	594	965	318	76	12	13	115 300
Huron town, Wayne County	411	37	202	85	46	33	8	-	88 900
Hyde Park town, Dutchess County	4 524	17	720	2 506	754	389	101	37	130 400
Ilion village, Herkimer County	1 768	537	1 077	119	27	8	-	-	62 600
Independence town, Allegany County	173	130	39	4	-	-	-	-	39 400
Indian Lake town, Hamilton County	375	32	228	72	26	13	4	-	85 800
Inlet town, Hamilton County	83	-	34	25	7	-	14	3	120 800
Interlaken village, Seneca County	136	36	94	6	-	-	-	-	60 500
Inwood CDP, Nassau County	1 181	-	53	192	488	391	52	5	182 600
Ira town, Cayuga County	362	41	258	42	13	4	4	-	75 800
Irondequoit town, Monroe County	17 021	206	11 831	3 781	759	348	71	25	88 700
Irondequoit CDP, Monroe County	17 021	206	11 831	3 781	759	348	71	25	88 700
Irvington village, Westchester County	1 317	-	-	18	34	245	490	530	437 600
Ischua town, Cattaraugus County	140	55	76	9	-	-	-	-	55 000
Islandia village, Suffolk County	767	-	28	242	416	56	25	-	160 800
Island Park village, Nassau County	718	13	6	153	279	221	28	18	185 400
Islip CDP, Suffolk County	4 779	11	63	1 255	1 945	1 079	291	135	172 600
Islip town, Suffolk County	72 856	294	2 804	21 557	25 651	16 003	5 363	1 184	169 700
Islip Terrace CDP, Suffolk County	1 485	12	11	361	752	344	5	-	170 700
Italy town, Yates County	162	38	98	22	-	4	-	-	70 400
Ithaca city, Tompkins County	2 015	20	1 067	566	213	134	15	-	96 200
Ithaca town, Tompkins County	2 858	88	654	867	725	370	140	14	140 300
Jackson town, Washington County	308	30	127	99	19	26	7	-	99 100
Jamesport CDP, Suffolk County	490	-	13	91	153	173	53	7	197 300
Jamestown city, Chautauqua County	5 765	2 644	2 712	238	137	16	18	-	52 400
Jamestown West CDP, Chautauqua County	777	118	462	96	72	23	-	6	73 900
Jasper town, Steuben County	114	61	51	2	-	-	-	-	47 500
Java town, Wyoming County	445	48	285	98	6	8	-	-	80 700
Jay town, Essex County	494	79	299	79	26	11	-	-	72 500
Jefferson town, Schoharie County	220	20	123	57	11	7	1	1	82 500

Table 26. **Home Value: 2000**—Con.

[Data based on a sample (except Tables 65-68). For information on confidentiality protection, coverage, sampling error, and nonsampling error, see Appendix G. For location of definitions, see "How to Use This Census Report"]

State County Place and County Subdivision	Specified owner-occupied housing units	Value of home							
		Less than $50,000	$50,000 to $99,999	$100,000 to $149,999	$150,000 to $199,999	$200,000 to $299,999	$300,000 to $499,999	$500,000 or more	Median (dollars)
PLACE AND COUNTY SUBDIVISION—Con.									
Jefferson Heights CDP, Greene County	206	7	93	81	17	8	-	-	101 000
Jefferson Valley-Yorktown CDP, Westchester County	4 109	-	-	166	762	2 364	772	45	244 100
Jeffersonville village, Sullivan County	67	3	47	14	3	-	-	-	77 900
Jericho CDP, Nassau County	3 656	58	-	16	134	703	2 084	661	386 300
Jerusalem town, Yates County	902	107	386	206	77	101	20	5	93 500
Jewett town, Greene County	218	12	84	40	41	35	4	2	120 300
Johnsburg town, Warren County	467	56	256	108	22	11	14	-	84 500
Johnson City village, Broome County	3 148	707	2 207	144	67	23	-	-	62 500
Johnstown city, Fulton County	1 724	466	957	236	38	27	-	-	65 400
Johnstown town, Fulton County	1 722	317	1 079	155	120	51	-	-	66 700
Jordan village, Onondaga County	300	58	217	18	3	1	3	-	69 900
Junius town, Seneca County	194	30	129	24	6	3	-	2	76 200
Kaser village, Rockland County	31	-	-	6	9	12	4	-	205 000
Keene town, Essex County	251	4	97	69	45	34	2	-	116 100
Keeseville village	392	99	258	22	7	6	-	-	64 100
Clinton County (part)	216	78	119	12	5	2	-	-	58 100
Essex County (part)	176	21	139	10	2	4	-	-	69 400
Kendall town, Orleans County	580	4	391	157	18	10	-	-	88 700
Kenmore village, Erie County	3 817	129	3 322	344	15	-	-	7	81 300
Kensington village, Nassau County	310	-	3	-	-	-	49	258	699 600
Kent town, Putnam County	3 763	6	247	1 280	1 205	732	243	50	162 600
Kerhonkson CDP, Ulster County	390	11	244	70	25	40	-	-	87 000
Kiantone town, Chautauqua County	327	45	185	63	24	8	2	-	80 800
Kinderhook village, Columbia County	392	2	63	159	113	39	12	4	141 800
Kinderhook town, Columbia County	2 018	9	576	820	352	196	54	11	125 600
Kingsbury town, Washington County	2 375	214	1 800	330	27	4	-	-	75 100
Kings Park CDP, Suffolk County	4 182	9	29	218	1 285	2 027	607	7	221 600
Kings Point village, Nassau County	1 213	-	-	-	22	22	68	1 101	1 000 000+
Kingston city, Ulster County	3 907	323	2 290	833	262	149	39	11	86 700
Kingston town, Ulster County	202	19	100	75	6	2	-	-	95 100
Kirkland town, Oneida County	1 904	98	829	568	208	152	38	11	101 700
Kirkwood town, Broome County	1 293	151	863	141	76	40	15	7	75 700
Kiryas Joel village, Orange County	173	-	19	37	40	42	35	-	183 000
Knox town, Albany County	582	20	175	309	57	16	5	-	111 800
Kortright town, Delaware County	222	49	128	32	9	2	-	2	70 000
Lackawanna city, Erie County	3 303	590	2 456	226	22	9	-	-	73 600
Lacona village, Oswego County	136	27	107	2	-	-	-	-	68 500
La Fargeville CDP, Jefferson County	126	52	70	-	-	4	-	-	61 300
LaFayette town, Onondaga County	1 140	57	549	345	139	44	6	-	95 400
La Grange town, Dutchess County	4 154	22	113	988	1 541	1 104	300	86	176 800
Lake Carmel CDP, Putnam County	2 457	6	210	1 044	827	310	60	-	148 900
Lake Erie Beach CDP, Erie County	1 376	276	857	129	67	47	-	-	73 700
Lake George village, Warren County	161	5	84	33	22	13	4	-	96 900
Lake George town, Warren County	844	53	242	295	100	111	24	19	120 100
Lake Grove village, Suffolk County	2 649	-	50	521	944	840	261	33	189 200
Lake Katrine CDP, Ulster County	339	-	241	64	34	-	-	-	87 900
Lakeland CDP, Onondaga County	876	16	645	179	15	21	-	-	87 300
Lake Luzerne town, Warren County	734	69	452	143	31	26	13	-	86 700
Lake Luzerne-Hadley CDP	476	51	338	57	15	6	9	-	80 000
Saratoga County (part)	203	20	143	28	10	2	-	-	78 600
Warren County (part)	273	31	195	29	5	4	9	-	81 100
Lake Mohegan CDP, Westchester County	1 250	20	36	111	415	489	152	27	206 200
Lake Placid village, Essex County	430	22	199	89	39	34	29	18	98 500
Lake Pleasant town, Hamilton County	228	27	111	47	10	27	6	-	89 500
Lake Ronkonkoma CDP, Suffolk County	4 711	12	164	1 393	1 860	1 195	87	-	167 000
Lake Success village, Nassau County	753	2	6	6	5	12	112	610	661 300
Lakeview CDP, Nassau County	1 313	-	40	241	648	359	25	-	178 800
Lakewood village, Chautauqua County	957	228	450	157	36	51	19	16	77 700
Lancaster village, Erie County	2 860	121	2 179	522	31	7	-	-	86 300
Lancaster town, Erie County	10 161	198	4 379	3 495	1 700	358	13	18	105 900
Lansing village, Tompkins County	353	-	8	130	51	85	71	8	188 400
Lansing town, Tompkins County	1 903	35	692	511	222	220	210	13	127 800
Lapeer town, Cortland County	93	35	40	15	3	-	-	-	66 500
Larchmont village, Westchester County	1 421	-	11	7	8	20	385	990	656 300
Lattingtown village, Nassau County	523	2	-	2	9	20	139	351	723 800
Laurel CDP, Suffolk County	363	-	9	36	121	119	54	24	213 600
Laurel Hollow village, Nassau County	551	2	2	-	2	-	49	496	897 200
Laurens village, Otsego County	41	3	32	6	-	-	-	-	65 900
Laurens town, Otsego County	385	62	237	50	36	-	-	-	75 700
Lawrence village, Nassau County	1 390	10	7	-	7	103	397	866	580 500
Lawrence town, St. Lawrence County	237	107	100	30	-	-	-	-	52 400
Lebanon town, Madison County	212	66	98	38	5	2	2	1	69 200
Ledyard town, Cayuga County	319	28	161	71	31	13	13	2	90 200
Lee town, Oneida County	1 456	92	923	298	78	29	23	13	82 600
Leeds CDP, Greene County	68	-	40	28	-	-	-	-	92 500
Leicester village, Livingston County	140	8	106	21	5	-	-	-	79 300
Leicester town, Livingston County	427	43	286	93	5	-	-	-	79 900
Lenox town, Madison County	1 995	180	1 321	379	62	53	-	-	78 200
Leon town, Cattaraugus County	113	42	66	5	-	-	-	-	54 500
Le Ray town, Jefferson County	901	117	576	174	27	7	-	-	72 800
Le Roy village, Genesee County	944	13	724	178	22	7	-	-	82 100
Le Roy town, Genesee County	1 694	47	1 133	427	57	22	-	8	86 200
Levittown CDP, Nassau County	14 864	32	96	1 417	7 562	5 409	298	50	189 700
Lewis town, Essex County	208	46	115	36	9	2	-	-	68 900
Lewis town, Lewis County	126	43	68	11	4	-	-	-	60 000
Lewisboro town, Westchester County	3 364	7	18	33	270	590	1 312	1 134	403 000
Lewiston village, Niagara County	731	6	515	163	27	13	7	-	88 000

Table 26. **Home Value: 2000**—Con.

[Data based on a sample (except Tables 65-68). For information on confidentiality protection, coverage, sampling error, and nonsampling error, see Appendix G. For location of definitions, see "How to Use This Census Report"]

State County Place and County Subdivision	Specified owner-occupied housing units	Value of home							
		Less than $50,000	$50,000 to $99,999	$100,000 to $149,999	$150,000 to $199,999	$200,000 to $299,999	$300,000 to $499,999	$500,000 or more	Median (dollars)
PLACE AND COUNTY SUBDIVISION—Con.									
Lewiston town, Niagara County	4 245	31	2 110	1 356	388	275	75	10	99 700
Lexington town, Greene County	198	14	110	55	10	5	2	2	80 800
Leyden town, Lewis County	295	124	157	9	2	3	-	-	55 100
Liberty village, Sullivan County	600	42	458	86	14	-	-	-	80 800
Liberty town, Sullivan County	1 618	104	994	376	100	44	-	-	86 700
Lido Beach CDP, Nassau County	755	-	-	-	-	124	440	191	396 400
Lima village, Livingston County	450	9	223	199	16	3	-	-	99 300
Lima town, Livingston County	916	16	377	423	72	14	14	-	106 300
Lime Lake-Machias CDP, Cattaraugus County	247	50	133	58	-	-	6	-	68 400
Limestone village, Cattaraugus County	79	49	28	2	-	-	-	-	44 100
Lincklaen town, Chenango County	52	20	26	2	4	-	-	-	57 500
Lincoln town, Madison County	392	40	221	66	32	29	4	-	86 000
Lincolndale CDP, Westchester County	603	-	-	36	135	221	158	53	261 300
Lincoln Park CDP, Ulster County	548	-	444	76	28	-	-	-	81 200
Lindenhurst village, Suffolk County	6 520	17	155	1 818	3 211	1 172	132	15	167 500
Lindley town, Steuben County	281	72	173	34	-	2	-	-	71 900
Lisbon town, St. Lawrence County	569	172	239	91	29	32	6	-	66 600
Lisle village, Broome County	61	17	44	-	-	-	-	-	61 700
Lisle town, Broome County	377	101	239	30	7	-	-	-	65 600
Litchfield town, Herkimer County	254	27	181	33	10	-	-	3	77 800
Little Falls city, Herkimer County	939	395	418	120	6	-	-	-	56 100
Little Falls town, Herkimer County	340	46	220	62	4	4	-	4	76 200
Little Valley village, Cattaraugus County	224	117	105	-	2	-	-	-	48 300
Little Valley town, Cattaraugus County	371	158	177	28	4	-	-	4	54 000
Liverpool village, Onondaga County	691	23	555	91	7	9	6	-	83 100
Livingston town, Columbia County	591	25	162	233	86	69	16	-	126 600
Livingston Manor CDP, Sullivan County	219	43	126	36	14	-	-	-	80 300
Livonia village, Livingston County	291	-	170	87	27	7	-	-	95 800
Livonia town, Livingston County	1 684	53	911	473	141	106	-	-	95 400
Lloyd town, Ulster County	1 913	27	466	969	302	131	13	5	124 100
Lloyd Harbor village, Suffolk County	1 080	-	13	8	5	12	49	993	915 800
Locke town, Cayuga County	243	22	188	26	5	2	-	-	75 000
Lockport city, Niagara County	4 652	875	3 013	598	135	23	8	-	69 900
Lockport town, Niagara County	3 807	48	2 106	1 090	420	135	8	-	95 600
Locust Valley CDP, Nassau County	881	-	-	46	72	303	353	107	307 600
Lodi village, Seneca County	78	43	30	3	2	-	-	-	47 100
Lodi town, Seneca County	239	78	99	41	11	8	2	-	68 900
Long Beach city, Nassau County	4 328	19	77	465	1 158	1 744	735	130	220 700
Long Lake town, Hamilton County	223	7	108	52	26	18	10	2	98 700
Lorenz Park CDP, Columbia County	462	-	329	121	12	-	-	-	88 700
Lorraine town, Jefferson County	101	44	49	8	-	-	-	-	54 600
Louisville town, St. Lawrence County	709	123	329	121	92	44	-	-	85 600
Lowville village, Lewis County	709	116	511	58	12	12	-	-	68 300
Lowville town, Lewis County	874	160	607	79	14	14	-	-	68 000
Lumberland town, Sullivan County	522	10	215	221	50	17	9	-	107 800
Lyme town, Jefferson County	519	117	246	82	56	16	2	-	73 600
Lynbrook village, Nassau County	3 919	8	39	135	1 092	2 330	275	40	223 100
Lyncourt CDP, Onondaga County	1 282	78	1 162	29	6	-	7	-	68 400
Lyndon town, Cattaraugus County	86	47	28	11	-	-	-	-	47 100
Lyndonville village, Orleans County	206	35	157	12	2	-	-	-	67 900
Lyon Mountain CDP, Clinton County	175	151	24	-	-	-	-	-	25 800
Lyons village, Wayne County	788	304	479	5	-	-	-	-	54 600
Lyons town, Wayne County	1 081	371	679	21	10	-	-	-	56 900
Lyonsdale town, Lewis County	211	109	94	5	-	-	-	3	49 100
Lyons Falls village, Lewis County	138	62	72	4	-	-	-	-	52 900
Lysander town, Onondaga County	5 035	212	2 028	1 488	802	424	74	7	108 300
McDonough town, Chenango County	139	94	35	8	2	-	-	-	41 600
Macedon village, Wayne County	369	2	233	124	8	2	-	-	91 000
Macedon town, Wayne County	2 043	65	984	835	84	66	9	-	99 100
McGraw village, Cortland County	212	41	168	1	2	-	-	-	64 100
Machias town, Cattaraugus County	405	81	227	91	-	-	6	-	69 300
Macomb town, St. Lawrence County	102	65	33	4	-	-	-	-	43 900
Madison village, Madison County	75	15	53	7	-	-	-	-	65 300
Madison town, Madison County	548	71	286	118	50	23	-	-	84 000
Madrid town, St. Lawrence County	269	104	152	11	2	-	-	-	56 500
Mahopac CDP, Putnam County	2 037	-	19	102	530	1 049	257	80	229 100
Maine town, Broome County	1 120	145	776	117	32	24	26	-	75 900
Malden CDP, Ulster County	96	-	33	56	-	3	-	4	117 900
Malone village, Franklin County	1 120	510	521	83	6	-	-	-	53 000
Malone town, Franklin County	1 866	722	932	182	21	9	-	-	58 000
Malta town, Saratoga County	2 753	-	779	1 219	490	183	54	28	122 400
Malverne village, Nassau County	2 811	15	42	84	487	1 636	516	31	241 500
Malverne Park Oaks CDP, Nassau County	177	-	-	-	-	128	49	-	272 200
Mamakating town, Sullivan County	2 368	161	988	739	355	84	41	-	102 200
Mamaroneck village, Westchester County	2 700	20	-	42	96	650	1 186	706	361 700
Mamaroneck town, Westchester County	5 376	31	26	37	94	589	1 571	3 028	553 700
Manchester village, Ontario County	319	18	282	15	4	-	-	-	74 500
Manchester town, Ontario County	1 663	70	1 314	199	27	38	12	3	79 700
Manhasset CDP, Nassau County	1 982	6	5	25	94	219	632	1 001	503 600
Manhasset Hills CDP, Nassau County	1 146	12	10	10	19	77	662	356	445 900
Manhattan borough, New York County	2 740	69	67	178	195	225	296	1 710	1 000 000+
Manheim town, Herkimer County	657	321	291	36	4	5	-	-	50 900
Manlius village, Onondaga County	1 152	10	329	617	172	24	-	-	122 500
Manlius town, Onondaga County	9 375	208	3 810	2 754	1 432	828	273	70	111 600
Mannsville village, Jefferson County	83	34	41	8	-	-	-	-	57 500
Manorhaven village, Nassau County	551	12	-	35	98	228	160	18	264 400
Manorville CDP, Suffolk County	2 845	34	218	535	740	983	318	17	193 000
Mansfield town, Cattaraugus County	117	15	58	22	10	7	2	3	77 200
Marathon village, Cortland County	206	42	145	13	6	-	-	-	63 600

Table 26. **Home Value: 2000**—Con.

[Data based on a sample (except Tables 65-68). For information on confidentiality protection, coverage, sampling error, and nonsampling error, see Appendix G. For location of definitions, see "How to Use This Census Report"]

State County Place and County Subdivision	Specified owner-occupied housing units	Value of home							
		Less than $50,000	$50,000 to $99,999	$100,000 to $149,999	$150,000 to $199,999	$200,000 to $299,999	$300,000 to $499,999	$500,000 or more	Median (dollars)
PLACE AND COUNTY SUBDIVISION—Con.									
Marathon town, Cortland County	371	76	255	29	9	-	2	-	63 800
Marbletown town, Ulster County	1 464	22	329	555	360	174	12	12	131 100
Marcellus village, Onondaga County	378	-	223	122	15	14	-	4	96 800
Marcellus town, Onondaga County	1 636	57	827	538	145	52	13	4	97 900
Marcy town, Oneida County	1 419	52	881	307	139	40	-	-	90 300
Margaretville village, Delaware County	138	4	92	29	11	2	-	-	89 100
Mariaville Lake CDP, Schenectady County	208	-	115	60	33	-	-	-	91 500
Marilla town, Erie County	1 231	27	312	558	298	36	-	-	122 500
Marion town, Wayne County	1 066	22	724	227	79	14	-	-	86 400
Marlboro CDP, Ulster County	450	13	44	246	104	43	-	-	129 300
Marlborough town, Ulster County	1 630	13	181	735	457	228	16	-	142 600
Marshall town, Oneida County	403	36	300	54	11	2	-	-	76 300
Martinsburg town, Lewis County	243	100	126	15	-	2	-	-	55 700
Maryland town, Otsego County	353	94	229	28	2	-	-	-	66 200
Masonville town, Delaware County	239	59	148	26	6	-	-	-	70 600
Massapequa CDP, Nassau County	6 648	33	20	142	1 063	2 920	2 032	438	262 700
Massapequa Park village, Nassau County	5 352	-	6	99	1 134	3 218	694	201	235 700
Massena village, St. Lawrence County	2 754	535	1 795	240	134	45	5	-	69 500
Massena town, St. Lawrence County	3 097	575	2 045	326	108	31	12	-	69 700
Mastic CDP, Suffolk County	3 404	44	1 197	1 766	302	88	2	5	110 600
Mastic Beach CDP, Suffolk County	2 626	12	1 394	961	176	67	16	-	98 100
Matinecock village, Nassau County	221	3	-	3	-	9	21	185	1 000 000+
Mattituck CDP, Suffolk County	1 333	7	-	183	457	407	205	74	203 900
Mattydale CDP, Onondaga County	1 809	218	1 582	9	-	-	-	-	62 700
Maybrook village, Orange County	603	13	295	261	34	-	-	-	99 200
Mayfield village, Fulton County	212	61	130	17	4	-	-	-	62 400
Mayfield town, Fulton County	1 288	238	685	246	56	47	16	-	76 900
Mayville village, Chautauqua County	386	54	259	41	22	7	-	3	69 300
Mechanicstown CDP, Orange County	986	46	484	366	90	-	-	-	98 300
Mechanicville city, Saratoga County	446	21	377	42	-	-	6	-	85 100
Medford CDP, Suffolk County	5 592	28	341	2 715	1 756	618	108	26	145 600
Medina village, Orleans County	1 221	303	868	32	7	7	-	4	61 300
Medusa CDP, Albany County	71	3	45	18	5	-	-	-	93 400
Melrose Park CDP, Cayuga County	805	14	505	90	79	59	42	16	86 400
Melville CDP, Suffolk County	3 850	8	-	99	307	1 222	1 423	791	336 800
Menands village, Albany County	704	-	252	154	24	98	134	42	124 300
Mendon town, Monroe County	2 127	10	252	572	544	498	214	37	174 900
Mentz town, Cayuga County	454	97	330	27	-	-	-	-	66 700
Meredith town, Delaware County	247	38	144	45	10	10	-	-	75 500
Meridian village, Cayuga County	68	16	50	2	-	-	-	-	62 500
Merrick CDP, Nassau County	6 817	6	38	149	1 024	2 456	2 580	564	287 800
Mexico village, Oswego County	316	56	217	40	3	-	-	-	68 400
Mexico town, Oswego County	882	109	641	122	10	-	-	-	74 200
Middleburgh town, Schoharie County	586	39	428	82	20	17	-	-	82 300
Middleburgh village, Schoharie County	320	20	232	55	6	7	-	-	83 300
Middlebury town, Wyoming County	316	62	217	31	4	-	2	-	69 000
Middlefield town, Otsego County	365	22	147	85	29	46	33	3	106 100
Middle Island CDP, Suffolk County	2 000	58	328	754	620	227	13	-	141 400
Middleport village, Niagara County	430	73	335	22	-	-	-	-	68 800
Middlesex town, Yates County	292	32	185	29	11	24	8	3	72 500
Middletown town, Delaware County	878	44	555	151	67	47	14	-	83 600
Middletown city, Orange County	3 656	129	1 520	1 539	372	71	18	7	104 200
Middleville village, Herkimer County	117	39	76	2	-	-	-	-	60 300
Milan town, Dutchess County	510	4	107	196	117	70	8	8	138 000
Milford village, Otsego County	105	16	77	12	-	-	-	-	71 800
Milford town, Otsego County	572	99	361	52	40	13	7	-	74 600
Millbrook village, Dutchess County	258	-	7	82	87	59	6	17	175 000
Miller Place CDP, Suffolk County	2 933	22	39	448	986	994	387	57	198 600
Millerton village, Dutchess County	181	-	54	99	22	6	-	-	115 000
Mill Neck village, Nassau County	226	-	-	3	9	21	42	151	743 600
Millport village, Chemung County	56	34	15	4	3	-	-	-	45 000
Milo town, Yates County	1 448	210	943	112	45	92	31	15	72 800
Milton town, Saratoga County	3 294	39	1 357	1 386	439	55	18	-	106 600
Milton CDP, Saratoga County	754	-	347	380	18	9	-	-	102 900
Milton CDP, Ulster County	241	-	59	93	55	34	-	-	134 600
Mina town, Chautauqua County	219	46	91	41	28	8	5	-	78 900
Minden town, Montgomery County	787	283	437	31	11	15	-	10	57 000
Mineola village, Nassau County	4 002	-	48	102	584	2 585	676	7	247 200
Minerva town, Essex County	160	34	99	22	5	-	-	-	78 200
Minetto CDP, Oswego County	318	16	201	89	10	2	-	-	88 200
Minetto town, Oswego County	487	20	295	128	37	5	2	-	91 600
Mineville-Witherbee CDP, Essex County	348	141	169	26	12	-	-	-	55 000
Minisink town, Orange County	787	3	119	313	221	112	19	-	143 800
Minoa village, Onondaga County	957	24	788	145	-	-	-	-	79 700
Mohawk village, Herkimer County	614	140	451	17	-	6	-	-	63 300
Mohawk town, Montgomery County	837	133	477	195	32	-	-	-	80 800
Moira town, Franklin County	434	226	179	20	6	3	-	-	48 900
Monroe village, Orange County	1 866	19	65	336	940	414	84	8	174 100
Monroe town, Orange County	4 310	35	211	922	1 741	1 023	351	27	176 200
Monsey CDP, Rockland County	1 359	14	25	88	321	458	399	54	251 000
Montague town, Lewis County	22	12	10	-	-	-	-	-	48 000
Montauk CDP, Suffolk County	940	4	4	30	80	388	297	137	290 400
Montebello village, Rockland County	1 033	-	-	17	132	272	398	214	335 100
Montezuma town, Cayuga County	197	37	132	24	4	-	-	-	68 800
Montgomery village, Orange County	895	-	233	408	214	24	16	-	131 300
Montgomery town, Orange County	4 455	28	1 275	1 904	853	331	58	6	125 800
Monticello village, Sullivan County	585	89	427	51	11	7	-	-	73 300
Montour town, Schuyler County	483	116	291	63	6	5	2	-	66 500
Montour Falls village, Schuyler County	286	91	158	19	6	7	5	-	58 700

Table 26. **Home Value: 2000**—Con.

[Data based on a sample (except Tables 65-68). For information on confidentiality protection, coverage, sampling error, and nonsampling error, see Appendix G.
For location of definitions, see "How to Use This Census Report"]

State County Place and County Subdivision	Specified owner-occupied housing units	Value of home							
		Less than $50,000	$50,000 to $99,999	$100,000 to $149,999	$150,000 to $199,999	$200,000 to $299,999	$300,000 to $499,999	$500,000 or more	Median (dollars)
PLACE AND COUNTY SUBDIVISION—Con.									
Mooers CDP, Clinton County	84	30	54	-	-	-	-	-	53 800
Mooers town, Clinton County	524	151	301	56	16	-	-	-	66 000
Moravia village, Cayuga County	242	53	167	19	1	2	-	-	64 900
Moravia town, Cayuga County	479	82	325	55	10	2	-	5	70 200
Moreau town, Saratoga County	3 194	112	1 848	914	265	40	8	7	92 900
Morehouse town, Hamilton County	29	9	20	-	-	-	-	-	67 000
Moriah town, Essex County	1 003	333	572	70	22	6	-	-	60 300
Moriches CDP, Suffolk County	398	-	-	67	155	125	44	7	191 400
Morris village, Otsego County	132	40	74	14	-	2	-	2	68 500
Morris town, Otsego County	322	73	209	30	2	6	-	2	68 600
Morrisonville CDP, Clinton County	336	15	194	80	28	13	6	-	91 800
Morristown village, St. Lawrence County	113	70	30	11	2	-	-	-	42 100
Morristown town, St. Lawrence County	409	156	168	41	28	13	3	-	60 100
Morrisville village, Madison County	164	11	132	17	4	-	-	-	72 600
Mount Hope town, Orange County	1 107	21	220	471	274	97	21	3	135 200
Mount Ivy CDP, Rockland County	766	-	26	109	241	164	226	-	203 700
Mount Kisco village, Westchester County	1 404	-	8	30	130	654	476	106	283 800
Mount Kisco town, Westchester County	1 404	-	8	30	130	654	476	106	283 800
Mount Morris village, Livingston County	544	66	435	35	8	-	-	-	68 400
Mount Morris town, Livingston County	735	111	565	43	8	-	8	-	68 600
Mount Pleasant town, Westchester County	8 672	59	37	113	291	2 458	4 007	1 707	349 800
Mount Sinai CDP, Suffolk County	2 419	-	32	204	668	966	506	43	226 900
Mount Vernon city, Westchester County	4 591	48	61	421	1 063	1 705	1 056	237	240 900
Munnsville village, Madison County	81	19	57	5	-	-	-	-	65 600
Munsey Park village, Nassau County	758	3	-	-	5	-	36	714	702 300
Munsons Corners CDP, Cortland County	363	29	252	47	18	17	-	-	86 300
Murray town, Orleans County	983	92	726	120	27	18	-	-	74 100
Muttontown village, Nassau County	879	-	6	-	-	11	58	804	831 100
Myers Corner CDP, Dutchess County	1 563	6	16	333	822	343	26	17	174 100
Nanticoke town, Broome County	223	39	148	25	6	2	-	3	75 300
Nanuet CDP, Rockland County	3 371	13	42	347	709	1 645	599	16	232 800
Napanoch CDP, Ulster County	238	16	136	75	11	-	-	-	88 300
Napeague CDP, Suffolk County	75	-	3	8	13	16	19	16	279 200
Naples village, Ontario County	246	13	183	41	6	-	3	-	78 300
Naples town, Ontario County	485	29	339	96	10	3	8	-	79 700
Napoli town, Cattaraugus County	163	77	79	5	-	2	-	-	51 700
Narrowsburg CDP, Sullivan County	134	6	86	38	2	-	-	2	86 600
Nassau village, Rensselaer County	271	4	180	75	7	3	2	-	91 300
Nassau town, Rensselaer County	974	60	489	324	47	49	5	-	96 000
Natural Bridge CDP, Jefferson County	66	66	-	-	-	-	-	-	28 400
Nedrow CDP, Onondaga County	699	125	532	30	7	5	-	-	62 600
Nelliston village, Montgomery County	135	78	48	2	2	5	-	-	46 800
Nelson town, Madison County	409	23	214	121	32	17	2	-	93 900
Nelsonville village, Putnam County	145	-	-	37	60	29	19	-	182 000
Nesconset CDP, Suffolk County	3 021	-	17	120	543	1 809	512	20	242 100
Neversink town, Sullivan County	745	20	321	234	96	61	6	7	106 700
New Albion town, Cattaraugus County	408	172	193	29	10	4	-	-	55 600
Newark village, Wayne County	1 760	157	1 335	200	52	16	-	-	71 800
Newark Valley village, Tioga County	221	34	167	18	2	-	-	-	68 400
Newark Valley town, Tioga County	718	104	468	118	9	12	7	-	73 900
New Baltimore town, Greene County	674	14	331	237	68	24	-	-	98 800
New Berlin village, Chenango County	175	80	89	4	2	-	-	-	53 400
New Berlin town, Chenango County	485	199	237	23	20	4	-	2	57 500
New Bremen town, Lewis County	447	79	314	48	4	-	-	2	68 400
Newburgh city, Orange County	1 979	127	1 120	595	85	36	7	9	92 500
Newburgh town, Orange County	7 132	71	932	3 005	1 908	921	232	63	143 800
New Cassel CDP, Nassau County	1 754	18	81	526	753	343	16	17	165 600
New Castle town, Westchester County	4 884	24	15	17	104	434	1 656	2 634	533 900
New City CDP, Rockland County	9 543	45	25	337	1 051	4 576	2 862	647	272 100
Newcomb town, Essex County	164	9	137	16	2	-	-	-	78 100
Newfane CDP, Niagara County	773	23	693	57	-	-	-	-	72 700
Newfane town, Niagara County	2 183	109	1 577	393	78	26	-	-	81 300
Newfield town, Tompkins County	698	84	492	92	23	-	-	7	75 500
Newfield Hamlet CDP, Tompkins County	154	8	124	22	-	-	-	-	74 300
New Hartford village, Oneida County	454	-	283	145	8	18	-	-	91 100
New Hartford town, Oneida County	5 408	146	2 825	1 378	517	408	126	8	95 300
New Haven town, Oswego County	429	61	299	41	4	12	6	6	71 400
New Hempstead village, Rockland County	1 112	-	7	41	222	611	208	23	241 700
New Hudson town, Allegany County	110	45	57	8	-	-	-	-	54 200
New Hyde Park village, Nassau County	2 509	6	50	37	317	1 676	416	7	245 900
New Lebanon town, Columbia County	402	12	144	153	52	32	9	-	114 100
New Lisbon town, Otsego County	156	43	87	20	6	-	-	-	68 200
New Paltz village, Ulster County	387	-	58	245	56	16	5	7	126 400
New Paltz town, Ulster County	1 978	7	254	1 094	343	209	40	31	134 500
Newport village, Herkimer County	154	37	92	15	4	4	-	2	70 600
Newport town, Herkimer County	435	94	257	74	4	4	-	2	76 800
New Rochelle city, Westchester County	9 291	55	60	164	791	2 471	3 916	1 834	346 900
New Scotland town, Albany County	2 285	25	553	1 062	378	172	76	19	122 800
New Square village, Rockland County	73	2	-	13	24	26	8	-	196 700
Newstead town, Erie County	1 751	29	893	646	140	35	-	8	98 100
New Suffolk CDP, Suffolk County	133	-	-	10	43	51	20	9	217 800
New Windsor CDP, Orange County	2 174	14	302	1 144	621	93	-	-	134 700
New Windsor town, Orange County	4 727	38	561	2 228	1 471	373	24	32	141 500
New York city	391 402	6 793	9 547	40 935	118 791	138 275	59 136	17 925	211 900
Bronx County	35 360	535	1 949	4 346	13 955	11 725	1 986	864	190 400
Kings County	89 044	2 082	2 048	7 726	23 758	30 968	15 256	7 206	224 100
New York County	2 740	69	67	178	195	225	296	1 710	1 000 000+
Queens County	186 983	3 582	3 642	17 918	58 492	67 220	30 911	5 218	212 600
Richmond County	77 275	525	1 841	10 767	22 391	28 137	10 687	2 927	209 100

Table 26. **Home Value: 2000**—Con.

[Data based on a sample (except Tables 65-68). For information on confidentiality protection, coverage, sampling error, and nonsampling error, see Appendix G. For location of definitions, see "How to Use This Census Report"]

State County Place and County Subdivision	Specified owner-occupied housing units	Value of home							
		Less than $50,000	$50,000 to $99,999	$100,000 to $149,999	$150,000 to $199,999	$200,000 to $299,999	$300,000 to $499,999	$500,000 or more	Median (dollars)
PLACE AND COUNTY SUBDIVISION—Con.									
New York Mills village, Oneida County	620	18	504	53	28	17	-	-	80 100
Niagara town, Niagara County	1 918	288	1 100	467	63	-	-	-	81 800
Niagara Falls city, Niagara County	11 544	3 412	7 421	560	128	17	6	-	60 800
Nichols village, Tioga County	136	40	88	4	4	-	-	-	65 000
Nichols town, Tioga County	530	124	369	23	7	3	4	-	69 500
Niles town, Cayuga County	224	37	94	49	19	19	4	2	91 000
Niskayuna town, Schenectady County	6 194	9	1 257	2 270	1 657	794	183	24	141 000
Niskayuna CDP, Schenectady County	1 687	-	607	899	149	21	11	-	110 300
Nissequogue village, Suffolk County	463	-	-	-	2	19	147	295	589 200
Niverville CDP, Columbia County	469	5	245	149	36	26	8	-	98 500
Norfolk CDP, St. Lawrence County	293	128	146	19	-	-	-	-	54 900
Norfolk town, St. Lawrence County	945	362	485	79	5	8	6	-	57 700
North Amityville CDP, Suffolk County	2 435	8	362	1 049	891	108	17	-	141 400
Northampton town, Fulton County	682	74	338	153	59	48	10	-	82 200
Northampton CDP, Suffolk County	87	2	43	17	25	-	-	-	99 100
North Babylon CDP, Suffolk County	4 576	13	61	1 207	2 130	1 113	47	5	171 200
North Ballston Spa CDP, Saratoga County	340	-	165	146	29	-	-	-	100 900
North Bay Shore CDP, Suffolk County	2 702	24	166	1 524	829	145	14	-	141 100
North Bellmore CDP, Nassau County	5 667	27	53	237	1 632	3 127	571	20	223 600
North Bellport CDP, Suffolk County	1 662	33	417	726	408	60	6	12	129 400
North Boston CDP, Erie County	710	-	314	327	51	6	-	12	104 700
North Castle town, Westchester County	2 889	-	12	27	51	293	724	1 782	588 500
North Collins village, Erie County	294	28	238	12	10	-	3	3	74 600
North Collins town, Erie County	701	93	442	114	34	12	3	3	79 700
North Dansville town, Livingston County	1 204	245	865	77	9	-	8	-	67 600
North East town, Dutchess County	537	13	141	202	112	49	12	8	127 900
Northeast Ithaca CDP, Tompkins County	474	8	91	171	173	21	10	-	141 300
North Elba town, Essex County	1 307	71	616	242	144	148	62	24	97 500
North Great River CDP, Suffolk County	1 025	-	13	204	587	221	-	-	176 500
North Greenbush town, Rensselaer County	2 983	38	945	1 330	403	165	73	29	116 200
North Harmony town, Chautauqua County	561	130	279	92	25	24	5	6	69 300
North Haven village, Suffolk County	297	-	-	16	15	63	88	115	404 300
North Hempstead town, Nassau County	52 950	323	359	1 262	4 546	15 541	15 052	15 867	354 100
North Hills village, Nassau County	1 618	7	11	-	-	84	341	1 175	659 100
North Hornell village, Steuben County	261	26	175	42	14	4	-	-	72 600
North Hudson town, Essex County	64	17	44	3	-	-	-	-	58 800
North Lindenhurst CDP, Suffolk County	2 406	8	44	965	1 115	256	6	12	155 700
North Lynbrook CDP, Nassau County	192	-	-	8	49	101	34	-	227 900
North Massapequa CDP, Nassau County	5 490	23	29	129	1 215	3 625	446	23	230 200
North Merrick CDP, Nassau County	3 557	5	28	111	692	2 267	442	12	234 600
North New Hyde Park CDP, Nassau County	4 456	27	11	81	398	2 715	1 194	30	266 400
North Norwich town, Chenango County	316	72	182	39	16	7	-	-	66 900
North Patchogue CDP, Suffolk County	1 821	-	93	1 053	558	109	-	8	140 800
Northport village, Suffolk County	2 077	6	-	47	152	782	836	254	309 100
North Salem town, Westchester County	1 333	-	30	59	126	440	431	247	303 600
North Sea CDP, Suffolk County	1 473	13	19	53	283	424	494	187	288 700
North Syracuse village, Onondaga County	1 786	123	1 599	38	26	-	-	-	69 200
North Tonawanda city, Niagara County	8 472	555	5 938	1 690	245	34	10	-	82 000
Northumberland town, Saratoga County	1 095	33	516	467	45	27	-	7	99 900
North Valley Stream CDP, Nassau County	4 060	27	6	241	1 529	2 107	116	34	207 400
Northville village, Fulton County	251	32	156	44	7	12	-	-	76 300
Northville CDP, Suffolk County	229	-	-	44	57	64	64	-	222 500
North Wantagh CDP, Nassau County	3 836	-	-	120	1 305	2 141	258	12	215 400
Northwest Harbor CDP, Suffolk County	973	-	7	21	133	286	388	138	319 800
Northwest Ithaca CDP, Tompkins County	242	-	94	55	53	30	10	-	132 900
Norway town, Herkimer County	86	19	57	10	-	-	-	-	70 000
Norwich city, Chenango County	1 242	402	690	88	50	12	-	-	61 000
Norwich town, Chenango County	717	139	382	106	67	23	-	-	77 400
Norwood village, St. Lawrence County	417	181	213	10	11	2	-	-	53 700
Noyack CDP, Suffolk County	881	7	4	71	141	248	259	151	284 900
Nunda village, Livingston County	273	58	197	16	2	-	-	-	65 500
Nunda town, Livingston County	571	114	405	37	15	-	-	-	65 500
Nyack village, Rockland County	673	-	8	30	126	304	205	-	246 400
Oakdale CDP, Suffolk County	1 991	7	44	87	505	914	357	77	229 300
Oakfield village, Genesee County	411	41	354	15	1	-	-	-	68 700
Oakfield town, Genesee County	717	57	570	53	10	27	-	-	72 400
Ocean Beach village, Suffolk County	32	-	-	-	10	17	5	-	250 000
Oceanside CDP, Nassau County	9 066	14	32	314	2 001	4 681	1 884	140	241 400
Odessa village, Schuyler County	144	22	109	6	5	2	-	-	68 400
Ogden town, Monroe County	4 829	29	1 727	1 832	838	360	20	23	114 400
Ogdensburg city, St. Lawrence County	2 280	1 219	963	73	13	12	-	-	48 200
Ohio town, Herkimer County	180	74	98	8	-	-	-	-	58 000
Oil Springs Reservation, Allegany County	2	2	-	-	-	-	-	-	32 500
Oil Springs Reservation, Cattaraugus County	1	-	1	-	-	-	-	-	55 000
Olcott CDP, Niagara County	309	42	185	41	19	22	-	-	76 900
Old Bethpage CDP, Nassau County	1 613	14	-	5	81	783	721	9	291 300
Old Brookville village, Nassau County	631	-	3	-	10	34	58	526	972 100
Old Field village, Suffolk County	275	2	-	-	-	9	60	204	664 600
Old Westbury village, Nassau County	820	-	16	-	8	9	94	693	1 000 000+
Olean city, Cattaraugus County	3 451	1 266	1 796	278	106	-	5	-	58 900
Olean town, Cattaraugus County	439	78	272	49	16	19	-	5	74 300
Olive town, Ulster County	1 152	28	407	501	121	87	8	-	110 600
Oneida city, Madison County	2 140	380	1 247	355	114	44	-	-	70 600
Oneida Castle village, Oneida County	186	2	144	37	2	1	-	-	84 300
Oneonta city, Otsego County	1 621	221	1 155	162	54	29	-	-	72 700
Oneonta town, Otsego County	1 172	68	714	292	57	29	6	6	83 500
Onondaga town, Onondaga County	5 650	227	2 363	1 876	771	308	82	23	106 400
Onondaga Reservation, Onondaga County	220	3	77	140	-	-	-	-	109 400
Ontario town, Wayne County	2 337	8	950	1 046	217	97	19	-	109 100

Table 26. **Home Value: 2000**—Con.

[Data based on a sample (except Tables 65-68). For information on confidentiality protection, coverage, sampling error, and nonsampling error, see Appendix G.
For location of definitions, see "How to Use This Census Report"]

State County Place and County Subdivision	Specified owner-occupied housing units	Value of home							
		Less than $50,000	$50,000 to $99,999	$100,000 to $149,999	$150,000 to $199,999	$200,000 to $299,999	$300,000 to $499,999	$500,000 or more	Median (dollars)
PLACE AND COUNTY SUBDIVISION—Con.									
Oppenheim town, Fulton County	240	122	102	16	-	-	-	-	49 700
Orange town, Schuyler County	192	77	102	13	-	-	-	-	60 000
Orangeburg CDP, Rockland County	844	-	-	15	124	601	96	8	257 700
Orange Lake CDP, Orange County	1 716	8	234	881	415	151	27	-	138 800
Orangetown town, Rockland County	10 627	72	23	230	1 597	5 172	2 771	762	266 900
Orangeville town, Wyoming County	236	12	154	56	9	-	-	5	82 600
Orchard Park village, Erie County	873	6	111	341	237	173	5	-	147 200
Orchard Park town, Erie County	7 330	54	1 780	2 293	1 701	1 088	388	26	140 000
Orient CDP, Suffolk County	262	-	-	19	35	90	68	50	281 400
Oriskany village, Oneida County	322	32	255	35	-	-	-	-	76 900
Oriskany Falls village, Oneida County	139	54	81	2	-	2	-	-	54 400
Orleans town, Jefferson County	483	153	236	43	12	26	13	-	66 100
Orwell town, Oswego County	186	68	109	9	-	-	-	-	61 400
Osceola town, Lewis County	53	26	27	-	-	-	-	-	50 300
Ossian town, Livingston County	117	29	71	13	4	-	-	-	73 400
Ossining village, Westchester County	3 005	13	145	306	925	1 092	500	24	207 200
Ossining town, Westchester County	6 232	29	150	335	1 048	2 197	1 698	775	264 200
Oswegatchie town, St. Lawrence County	679	213	336	62	28	25	15	-	63 800
Oswego city, Oswego County	3 536	493	2 404	344	210	85	-	-	68 400
Oswego town, Oswego County	984	84	442	339	79	34	6	-	97 000
Otego village, Otsego County	243	12	189	36	2	4	-	-	81 600
Otego town, Otsego County	545	59	363	108	5	4	6	-	82 200
Otisco town, Onondaga County	520	25	301	150	26	18	-	-	88 900
Otisville village, Orange County	229	6	99	117	5	2	-	-	103 100
Otsego town, Otsego County	870	13	315	180	151	137	58	16	132 600
Otselic town, Chenango County	140	95	41	4	-	-	-	-	40 000
Otto town, Cattaraugus County	149	80	60	9	-	-	-	-	48 100
Ovid village, Seneca County	128	32	84	6	4	-	-	2	66 100
Ovid town, Seneca County	416	85	234	42	32	16	5	2	71 600
Owasco town, Cayuga County	1 187	38	642	146	153	127	65	16	91 800
Owego village, Tioga County	702	198	398	56	44	6	-	-	63 800
Owego town, Tioga County	5 050	429	2 809	1 238	447	99	28	-	86 600
Oxford village, Chenango County	333	133	189	9	2	-	-	-	57 100
Oxford town, Chenango County	626	219	383	9	10	5	-	-	60 100
Oyster Bay CDP, Nassau County	1 228	-	10	33	99	383	615	88	320 000
Oyster Bay town, Nassau County	81 272	358	237	2 447	14 994	34 173	20 105	8 958	259 800
Oyster Bay Cove village, Nassau County	622	-	-	4	2	6	31	579	974 900
Painted Post village, Steuben County	456	17	297	70	48	24	-	-	83 000
Palatine town, Montgomery County	486	198	234	32	4	14	4	-	56 200
Palatine Bridge village, Montgomery County	137	32	92	6	2	5	-	-	63 800
Palenville CDP, Greene County	292	-	187	51	45	9	-	-	90 000
Palermo town, Oswego County	490	59	352	67	12	-	-	-	76 600
Palmyra village, Wayne County	720	40	551	123	6	-	-	-	78 400
Palmyra town, Wayne County	1 629	79	1 147	328	58	12	5	-	84 100
Pamelia town, Jefferson County	508	78	297	105	22	6	-	-	84 000
Panama village, Chautauqua County	96	29	64	3	-	-	-	-	62 700
Parc CDP, Clinton County	-	-	-	-	-	-	-	-	-
Paris town, Oneida County	925	56	545	192	89	43	-	-	87 700
Parish village, Oswego County	129	20	97	12	-	-	-	-	68 700
Parish town, Oswego County	388	57	289	32	5	5	-	-	69 800
Parishville town, St. Lawrence County	361	131	178	28	18	4	-	2	60 600
Parma town, Monroe County	3 840	15	2 074	1 122	348	189	69	23	98 000
Patchogue village, Suffolk County	1 766	30	137	846	508	195	50	-	143 100
Patterson town, Putnam County	2 398	17	72	675	751	672	184	27	176 400
Pattersonville-Rotterdam Junction CDP, Schenectady County	262	8	112	120	22	-	-	-	105 700
Pavilion town, Genesee County	541	38	388	75	36	-	4	-	83 800
Pawling village, Dutchess County	411	-	36	118	207	42	8	-	159 500
Pawling town, Dutchess County	1 839	7	115	405	650	393	198	71	173 200
Peach Lake CDP	527	-	30	60	136	209	92	-	219 300
Putnam County (part)	328	-	7	19	49	166	87	-	261 500
Westchester County (part)	199	-	23	41	87	43	5	-	178 500
Pearl River CDP, Rockland County	3 972	-	17	76	735	2 093	930	121	252 000
Peconic CDP, Suffolk County	326	-	-	6	114	84	89	33	264 000
Peekskill city, Westchester County	2 786	16	237	858	1 187	403	67	18	160 400
Pelham village, Westchester County	1 287	-	6	7	54	453	389	378	345 900
Pelham town, Westchester County	2 757	5	6	7	54	639	963	1 083	422 600
Pelham Manor village, Westchester County	1 470	5	-	-	-	186	574	705	488 500
Pembroke town, Genesee County	947	29	557	298	46	7	-	10	91 700
Pendleton town, Niagara County	1 699	-	515	633	338	206	7	-	124 200
Penfield town, Monroe County	9 750	28	1 924	3 825	2 165	1 462	334	12	137 100
Penn Yan village, Yates County	1 099	134	867	75	7	8	-	8	70 400
Perinton town, Monroe County	13 226	53	1 639	5 681	3 299	1 919	567	68	143 500
Perry village, Wyoming County	853	222	569	45	-	-	7	10	61 200
Perry town, Wyoming County	1 052	239	715	72	-	1	7	18	64 400
Perrysburg village, Cattaraugus County	73	29	42	2	-	-	-	-	59 400
Perrysburg town, Cattaraugus County	341	103	191	40	7	-	-	-	67 000
Persia town, Cattaraugus County	592	248	314	22	8	-	-	-	55 600
Perth town, Fulton County	760	46	403	184	81	46	-	-	89 700
Peru CDP, Clinton County	365	7	270	80	8	-	-	-	84 900
Peru town, Clinton County	1 346	112	641	435	101	43	14	-	94 500
Petersburgh town, Rensselaer County	268	38	159	63	4	2	-	2	82 600
Pharsalia town, Chenango County	64	22	38	2	2	-	-	-	56 300
Phelps village, Ontario County	495	65	355	63	8	4	-	-	75 500
Phelps town, Ontario County	1 632	157	1 039	384	43	9	-	-	83 500
Philadelphia village, Jefferson County	141	54	78	9	-	-	-	-	56 300
Philadelphia town, Jefferson County	211	73	125	13	-	-	-	-	60 200
Philipstown town, Putnam County	2 372	26	39	223	694	734	414	242	223 600
Philmont village, Columbia County	212	13	153	33	9	4	-	-	81 300

Table 26. **Home Value: 2000**—Con.

[Data based on a sample (except Tables 65-68). For information on confidentiality protection, coverage, sampling error, and nonsampling error, see Appendix G.
For location of definitions, see "How to Use This Census Report"]

State County Place and County Subdivision	Specified owner-occupied housing units	Value of home							
		Less than $50,000	$50,000 to $99,999	$100,000 to $149,999	$150,000 to $199,999	$200,000 to $299,999	$300,000 to $499,999	$500,000 or more	Median (dollars)
PLACE AND COUNTY SUBDIVISION—Con.									
Phoenicia CDP, Ulster County	93	-	65	28	-	-	-	-	93 400
Phoenix village, Oswego County	431	81	315	27	8	-	-	-	65 100
Piercefield town, St. Lawrence County	81	41	33	5	-	2	-	-	49 700
Piermont village, Rockland County	407	-	-	9	20	128	115	135	396 900
Pierrepont town, St. Lawrence County	493	68	252	106	43	24	-	-	84 300
Pike village, Wyoming County	79	41	36	2	-	-	-	-	49 500
Pike town, Wyoming County	212	75	125	8	2	2	-	-	57 400
Pinckney town, Lewis County	58	15	39	4	-	-	-	-	66 000
Pine Bush CDP, Orange County	279	-	74	160	45	-	-	-	116 900
Pine Hill CDP, Ulster County	93	5	31	40	12	-	5	-	108 500
Pine Plains CDP, Dutchess County	316	4	135	97	54	18	4	4	106 300
Pine Plains town, Dutchess County	510	4	178	178	80	35	26	9	116 000
Pitcairn town, St. Lawrence County	126	71	48	2	-	-	3	2	47 100
Pitcher town, Chenango County	117	72	39	6	-	-	-	-	42 100
Pittsfield town, Otsego County	172	52	100	10	5	3	-	2	64 100
Pittsford village, Monroe County	406	-	30	191	117	46	18	4	145 600
Pittsford town, Monroe County	7 746	41	295	1 824	2 371	1 978	981	256	183 100
Pittstown town, Rensselaer County	929	30	350	456	67	13	13	-	108 000
Plainedge CDP, Nassau County	2 609	-	44	136	917	1 423	89	-	211 000
Plainfield town, Otsego County	143	50	76	13	4	-	-	-	66 500
Plainview CDP, Nassau County	7 676	44	-	95	507	3 533	3 271	226	291 100
Plandome village, Nassau County	378	-	-	-	-	3	26	349	913 900
Plandome Heights village, Nassau County	304	-	-	-	2	8	73	221	599 700
Plandome Manor village, Nassau County	255	-	-	-	2	4	15	234	832 900
Plattekill CDP, Ulster County	123	-	27	55	41	-	-	-	132 900
Plattekill town, Ulster County	1 516	30	288	796	280	107	15	-	128 600
Plattsburgh city, Clinton County	2 425	74	1 252	681	278	134	-	6	97 400
Plattsburgh town, Clinton County	2 399	234	1 262	577	168	107	43	8	90 500
Plattsburgh West CDP, Clinton County	155	84	49	14	8	-	-	-	46 800
Pleasant Valley CDP, Dutchess County	343	-	41	138	113	40	11	-	147 800
Pleasant Valley town, Dutchess County	1 955	-	183	583	614	466	94	15	162 900
Pleasantville village, Westchester County	1 399	16	-	34	15	389	691	254	346 900
Plymouth town, Chenango County	263	113	116	25	7	-	2	-	55 600
Poestenkill CDP, Rensselaer County	255	24	103	94	34	-	-	-	100 400
Poestenkill town, Rensselaer County	961	48	309	314	167	117	6	-	117 600
Point Lookout CDP, Nassau County	468	-	-	6	13	109	254	86	400 700
Poland town, Chautauqua County	480	153	282	41	-	4	-	-	60 800
Poland village, Herkimer County	119	19	86	12	2	-	-	-	75 500
Pomfret town, Chautauqua County	2 458	285	1 467	392	227	61	18	8	84 100
Pomona village, Rockland County	820	9	10	3	41	312	401	44	311 600
Pompey town, Onondaga County	1 458	45	453	405	199	242	105	9	121 100
Poospatuck Reservation, Suffolk County	30	5	5	10	3	4	-	3	112 500
Poquott village, Suffolk County	255	-	4	14	45	51	48	93	384 400
Portage town, Livingston County	130	60	68	2	-	-	-	-	53 300
Port Byron village, Cayuga County	287	48	231	8	-	-	-	-	67 800
Port Chester village, Westchester County	2 407	-	18	143	338	1 221	608	79	259 300
Port Dickinson village, Broome County	352	52	268	28	4	-	-	-	71 700
Porter town, Niagara County	1 777	109	875	502	185	87	15	4	95 300
Port Ewen CDP, Ulster County	881	23	415	354	54	16	19	-	100 300
Port Henry village, Essex County	271	95	153	18	5	-	-	-	58 300
Port Jefferson village, Suffolk County	1 973	-	8	81	410	862	485	127	251 100
Port Jefferson Station CDP, Suffolk County	1 775	-	57	709	765	218	26	-	157 200
Port Jervis city, Orange County	1 388	73	973	305	31	-	-	6	85 900
Portland town, Chautauqua County	734	225	414	75	15	5	-	-	61 200
Port Leyden village, Lewis County	145	94	49	2	-	-	-	-	44 000
Portville village, Cattaraugus County	256	82	157	8	8	1	-	-	58 500
Portville town, Cattaraugus County	868	205	555	84	23	1	-	-	65 300
Port Washington CDP, Nassau County	3 633	37	-	38	75	503	2 019	961	416 100
Port Washington North village, Nassau County	651	12	-	-	22	55	424	138	441 400
Potsdam village, St. Lawrence County	681	154	364	119	26	18	-	-	73 700
Potsdam town, St. Lawrence County	1 961	578	1 013	257	74	34	5	-	66 400
Potter town, Yates County	261	43	179	32	2	5	-	-	69 600
Poughkeepsie city, Dutchess County	3 181	53	1 099	1 326	466	215	22	-	115 500
Poughkeepsie town, Dutchess County	9 138	66	1 212	4 115	2 591	882	221	51	142 000
Pound Ridge town, Westchester County	1 459	8	8	9	6	87	439	902	598 200
Prattsburgh town, Steuben County	288	127	153	8	-	-	-	-	54 600
Prattsville town, Greene County	114	14	58	27	12	3	-	-	81 800
Preble town, Cortland County	329	18	196	82	27	6	-	-	86 000
Preston town, Chenango County	113	51	54	4	4	-	-	-	53 200
Preston-Potter Hollow CDP, Albany County	71	18	40	13	-	-	-	-	70 300
Princetown town, Schenectady County	509	19	132	172	114	62	6	4	130 300
Prospect village, Oneida County	89	28	58	3	-	-	-	-	68 200
Providence town, Saratoga County	294	25	140	108	19	2	-	-	96 300
Pulaski village, Oswego County	372	44	292	30	6	-	-	-	72 400
Pulteney town, Steuben County	266	76	103	29	31	17	10	-	73 200
Putnam town, Washington County	124	15	64	16	-	18	11	-	75 600
Putnam Lake CDP, Putnam County	1 074	8	72	494	367	98	26	9	147 000
Putnam Valley town, Putnam County	2 987	9	118	581	813	1 101	354	11	198 600
Queens borough, Queens County	186 983	3 582	3 642	17 918	58 492	67 220	30 911	5 218	212 600
Queensbury town, Warren County	6 635	150	2 500	2 058	1 115	484	209	119	113 700
Quioque CDP, Suffolk County	210	-	-	47	36	24	88	15	275 000
Quogue village, Suffolk County	380	-	-	2	34	61	124	159	450 000
Ramapo town, Rockland County	16 827	92	316	1 569	4 049	6 855	3 241	705	229 600
Randolph village, Cattaraugus County	308	131	153	24	-	-	-	-	53 600
Randolph town, Cattaraugus County	528	223	261	37	2	5	-	-	54 100
Ransomville CDP, Niagara County	327	21	233	58	10	-	5	-	84 200
Rapids CDP, Niagara County	205	14	97	47	31	16	-	-	97 300
Rathbone town, Steuben County	125	39	70	14	2	-	-	-	61 500
Ravena village, Albany County	554	31	321	177	25	-	-	-	95 400

Table 26. **Home Value: 2000**—Con.

[Data based on a sample (except Tables 65-68). For information on confidentiality protection, coverage, sampling error, and nonsampling error, see Appendix G. For location of definitions, see "How to Use This Census Report"]

State County Place and County Subdivision	Specified owner-occupied housing units	Value of home							
		Less than $50,000	$50,000 to $99,999	$100,000 to $149,999	$150,000 to $199,999	$200,000 to $299,999	$300,000 to $499,999	$500,000 or more	Median (dollars)
PLACE AND COUNTY SUBDIVISION—Con.									
Reading town, Schuyler County	351	94	173	45	28	4	5	2	69 200
Red Creek village, Wayne County	124	38	82	2	2	-	-	-	68 000
Redfield town, Oswego County	107	53	45	4	5	-	-	-	50 300
Redford CDP, Clinton County	110	22	88	-	-	-	-	-	77 300
Red Hook village, Dutchess County	422	2	64	253	65	26	10	2	128 600
Red Hook town, Dutchess County	2 131	13	296	855	539	282	125	21	144 600
Red House town, Cattaraugus County	6	-	4	2	-	-	-	-	75 000
Red Oaks Mill CDP, Dutchess County	1 522	20	82	592	514	243	57	14	154 600
Redwood CDP, Jefferson County	129	46	68	10	5	-	-	-	61 400
Remsen village, Oneida County	101	35	58	8	-	-	-	-	59 700
Remsen town, Oneida County	369	95	225	43	2	4	-	-	66 900
Remsenburg-Speonk CDP, Suffolk County	722	5	15	63	113	208	174	144	272 800
Rensselaer city, Rensselaer County	1 310	174	825	272	32	-	7	-	83 700
Rensselaer Falls village, St. Lawrence County	67	48	19	-	-	-	-	-	45 300
Rensselaerville town, Albany County	329	27	175	94	22	11	-	-	90 900
Rhinebeck village, Dutchess County	701	-	31	218	256	153	34	9	170 100
Rhinebeck town, Dutchess County	1 627	-	82	536	503	358	128	20	168 300
Richburg village, Allegany County	88	65	23	-	-	-	-	-	38 900
Richfield town, Otsego County	505	113	317	50	15	5	5	-	68 700
Richfield Springs village, Otsego County	316	92	182	35	7	-	-	-	63 300
Richford town, Tioga County	120	47	64	9	-	-	-	-	61 700
Richland town, Oswego County	915	153	650	75	25	6	-	6	72 200
Richmond town, Ontario County	747	38	352	217	113	27	-	-	98 800
Richmondville village, Schoharie County	137	8	90	35	2	-	-	2	78 200
Richmondville town, Schoharie County	406	12	282	104	6	-	-	2	82 500
Richville village, St. Lawrence County	75	44	25	6	-	-	-	-	44 600
Ridge CDP, Suffolk County	4 406	96	803	1 591	1 222	452	222	20	142 200
Ridgeway town, Orleans County	1 366	251	980	104	17	14	-	-	67 000
Rifton CDP, Ulster County	141	17	72	28	16	8	-	-	87 400
Riga town, Monroe County	1 425	11	649	515	212	34	4	-	104 100
Ripley CDP, Chautauqua County	207	141	62	-	4	-	-	-	39 500
Ripley town, Chautauqua County	470	283	165	8	4	10	-	-	44 300
Riverhead CDP, Suffolk County	2 046	12	354	984	537	94	30	35	131 400
Riverhead town, Suffolk County	6 495	19	516	2 060	1 750	1 436	607	107	166 000
Riverside village, Steuben County	155	57	95	-	3	-	-	-	54 000
Riverside CDP, Suffolk County	247	13	30	177	25	2	-	-	124 200
Rochester city, Monroe County	30 910	7 766	20 200	1 715	716	376	107	30	61 300
Rochester town, Ulster County	1 369	25	562	472	203	93	14	-	109 400
Rock Hill CDP, Sullivan County	289	11	44	124	54	36	12	8	136 100
Rockland town, Sullivan County	792	107	464	160	38	17	3	3	82 900
Rockville Centre village, Nassau County	5 420	28	7	70	278	1 412	2 696	929	355 300
Rocky Point CDP, Suffolk County	2 480	9	256	1 325	572	255	63	-	136 600
Rodman town, Jefferson County	166	42	97	13	9	5	-	-	65 600
Rome city, Oneida County	6 264	1 191	4 299	570	124	50	30	-	66 200
Romulus town, Seneca County	294	77	132	41	21	15	8	-	68 900
Ronkonkoma CDP, Suffolk County	4 805	20	133	1 432	2 421	740	47	12	164 600
Roosevelt CDP, Nassau County	2 831	33	163	1 094	1 317	202	13	9	153 700
Root town, Montgomery County	251	77	129	31	4	4	4	2	65 700
Roscoe CDP, Sullivan County	160	7	94	51	5	-	3	-	86 400
Rose town, Wayne County	465	120	315	30	-	-	-	-	65 400
Roseboom town, Otsego County	143	26	80	16	19	2	-	-	77 700
Rosendale town, Ulster County	1 407	15	796	440	113	43	-	-	94 700
Rosendale Village CDP, Ulster County	266	7	154	85	6	14	-	-	91 000
Roslyn village, Nassau County	340	4	2	-	7	29	137	161	489 200
Roslyn Estates village, Nassau County	381	2	3	-	3	8	27	338	744 200
Roslyn Harbor village, Nassau County	321	-	-	-	4	20	47	250	743 200
Roslyn Heights CDP, Nassau County	1 721	11	4	28	107	316	781	474	380 000
Rossie town, St. Lawrence County	101	57	36	4	2	-	-	2	45 900
Rotterdam CDP, Schenectady County	6 616	172	4 217	1 906	289	26	-	6	90 100
Rotterdam town, Schenectady County	8 798	196	4 904	2 862	697	125	-	14	94 700
Round Lake village, Saratoga County	177	-	98	56	19	4	-	-	95 900
Rouses Point village, Clinton County	456	54	280	92	16	8	2	4	84 600
Roxbury town, Delaware County	523	58	330	88	32	10	5	-	78 200
Royalton town, Niagara County	1 758	119	1 214	354	47	24	-	-	82 300
Rush town, Monroe County	974	10	181	441	233	84	25	-	135 400
Rushford town, Allegany County	232	112	104	10	4	-	2	-	51 500
Rushville village	129	13	101	15	-	-	-	-	74 200
Ontario County (part)	25	4	19	2	-	-	-	-	78 500
Yates County (part)	104	9	82	13	-	-	-	-	72 300
Russell town, St. Lawrence County	250	141	87	22	-	-	-	-	45 900
Russell Gardens village, Nassau County	250	-	2	-	-	2	47	199	645 700
Russia town, Herkimer County	534	139	314	49	32	-	-	-	68 400
Rutland town, Jefferson County	507	104	340	52	3	4	4	-	67 600
Rye city, Westchester County	3 397	26	14	5	33	287	896	2 136	635 700
Rye town, Westchester County	6 049	-	31	166	408	2 023	2 218	1 203	325 500
Rye Brook village, Westchester County	2 290	-	13	-	24	447	907	899	433 300
Sackets Harbor village, Jefferson County	231	23	159	21	16	10	2	-	75 200
Saddle Rock village, Nassau County	232	3	-	-	-	1	19	209	786 200
Saddle Rock Estates CDP, Nassau County	131	7	-	-	-	-	17	107	692 100
Sagaponack CDP, Suffolk County	194	-	-	-	-	12	62	120	610 600
Sag Harbor village, Suffolk County	716	4	13	10	113	216	220	140	301 600
St. Armand town, Essex County	283	46	149	56	14	15	3	-	83 900
St. Bonaventure CDP, Cattaraugus County	139	22	78	35	4	-	-	-	71 400
St. James CDP, Suffolk County	3 740	-	19	204	1 012	1 757	661	87	228 300
St. Johnsville village, Montgomery County	343	183	152	6	-	-	2	-	47 900
St. Johnsville town, Montgomery County	516	236	242	22	8	4	4	-	52 800
St. Regis Mohawk Reservation, Franklin County	436	7	316	113	-	-	-	-	90 200
Salamanca city, Cattaraugus County	1 322	910	385	21	6	-	-	-	41 800
Salamanca town, Cattaraugus County	111	48	51	12	-	-	-	-	54 400

Table 26. **Home Value: 2000**—Con.

[Data based on a sample (except Tables 65-68). For information on confidentiality protection, coverage, sampling error, and nonsampling error, see Appendix G. For location of definitions, see "How to Use This Census Report"]

State County Place and County Subdivision	Specified owner-occupied housing units	Value of home							
		Less than $50,000	$50,000 to $99,999	$100,000 to $149,999	$150,000 to $199,999	$200,000 to $299,999	$300,000 to $499,999	$500,000 or more	Median (dollars)
PLACE AND COUNTY SUBDIVISION—Con.									
Salem village, Washington County	217	28	155	25	6	3	-	-	71 500
Salem town, Washington County	561	71	377	71	31	7	4	-	76 500
Salina town, Onondaga County	9 356	458	7 539	1 019	220	69	40	11	74 000
Salisbury town, Herkimer County	325	115	177	22	8	-	3	-	58 200
Salisbury CDP, Nassau County	3 574	8	18	180	1 329	1 526	498	15	213 000
Saltaire village, Suffolk County	4	-	-	-	-	-	4	-	400 000
Sand Lake town, Rensselaer County	2 004	49	601	748	357	208	41	-	123 500
Sand Ridge CDP, Oswego County	127	6	98	23	-	-	-	-	86 200
Sands Point village, Nassau County	788	-	-	5	16	21	21	725	1 000 000+
Sandy Creek village, Oswego County	155	37	94	16	4	4	-	-	67 300
Sandy Creek town, Oswego County	744	148	411	144	15	26	-	-	73 200
Sanford town, Broome County	494	150	275	33	22	4	10	-	65 500
Sangerfield town, Oneida County	446	35	305	89	15	2	-	-	75 200
Santa Clara town, Franklin County	105	12	21	25	23	13	8	3	124 400
Saranac town, Clinton County	800	120	529	115	36	-	-	-	76 600
Saranac Lake village	932	100	591	188	25	19	9	-	79 000
Essex County (part)	312	30	219	50	5	5	3	-	74 800
Franklin County (part)	620	70	372	138	20	14	6	-	82 500
Saratoga town, Saratoga County	1 007	36	512	222	99	77	55	6	94 900
Saratoga Springs city, Saratoga County	5 211	32	1 564	1 619	956	621	336	83	128 400
Sardinia town, Erie County	556	25	362	138	26	5	-	-	88 600
Saugerties village, Ulster County	706	43	409	194	40	20	-	-	89 800
Saugerties town, Ulster County	4 269	120	2 088	1 484	405	135	33	4	98 700
Saugerties South CDP, Ulster County	627	-	375	207	45	-	-	-	96 900
Savannah town, Wayne County	322	137	168	13	4	-	-	-	54 800
Savona village, Steuben County	161	58	101	2	-	-	-	-	57 800
Sayville CDP, Suffolk County	4 489	22	56	554	1 437	1 741	632	47	207 900
Scarsdale village, Westchester County	4 794	10	14	6	7	93	1 009	3 655	708 000
Scarsdale town, Westchester County	4 794	10	14	6	7	93	1 009	3 655	708 000
Schaghticoke village, Rensselaer County	134	9	83	36	6	-	-	-	86 500
Schaghticoke town, Rensselaer County	1 953	55	902	709	215	39	33	-	101 200
Schenectady city, Schenectady County	8 627	1 136	6 718	578	107	83	5	-	71 200
Schodack town, Rensselaer County	3 022	57	872	1 400	474	193	26	-	118 800
Schoharie village, Schoharie County	230	2	135	71	20	2	-	-	93 900
Schoharie town, Schoharie County	663	9	415	173	47	9	10	-	87 900
Schroeppel town, Oswego County	1 750	192	1 138	325	81	7	7	-	77 700
Schroon town, Essex County	386	26	244	77	13	20	6	-	85 600
Schuyler town, Herkimer County	510	51	314	85	41	12	7	-	83 600
Schuyler Falls town, Clinton County	923	142	461	212	77	25	6	-	86 100
Schuylerville village, Saratoga County	206	6	180	20	-	-	-	-	75 700
Scio town, Allegany County	365	217	137	9	2	-	-	-	45 900
Scipio town, Cayuga County	282	41	181	39	7	9	3	2	77 500
Scotchtown CDP, Orange County	1 678	22	273	795	515	73	-	-	138 600
Scotia village, Schenectady County	1 861	59	1 456	307	18	5	5	11	82 400
Scott town, Cortland County	232	31	157	37	5	2	-	-	73 900
Scotts Corners CDP, Westchester County	197	-	-	-	-	21	104	72	463 700
Scottsville village, Monroe County	550	11	386	103	32	14	-	4	90 500
Scriba town, Oswego County	1 083	79	526	351	94	16	17	-	95 800
Sea Cliff village, Nassau County	1 402	-	-	29	47	390	630	306	368 900
Seaford CDP, Nassau County	4 372	6	9	107	1 034	2 515	679	22	237 000
Searingtown CDP, Nassau County	1 505	31	6	-	24	160	697	587	461 500
Selden CDP, Suffolk County	5 290	30	232	2 621	2 045	328	22	12	146 800
Sempronius town, Cayuga County	115	26	64	13	4	2	6	-	62 300
Seneca town, Ontario County	607	25	427	137	11	-	-	7	84 800
Seneca Falls village, Seneca County	1 588	268	1 055	195	51	19	-	-	67 800
Seneca Falls town, Seneca County	2 076	289	1 356	312	88	31	-	-	72 600
Seneca Knolls CDP, Onondaga County	568	27	521	10	10	-	-	-	63 100
Sennett town, Cayuga County	787	33	361	272	106	12	3	-	100 000
Setauket-East Setauket CDP, Suffolk County	4 228	13	-	237	656	1 673	1 297	352	274 600
Seward town, Schoharie County	308	35	212	50	11	-	-	-	79 100
Shandaken town, Ulster County	795	73	420	195	72	23	12	-	91 200
Sharon town, Schoharie County	296	59	187	39	6	5	-	-	71 000
Sharon Springs village, Schoharie County	89	22	56	11	-	-	-	-	67 000
Shawangunk town, Ulster County	2 075	31	368	955	465	203	53	-	135 600
Shelby town, Orleans County	1 004	183	751	46	13	7	-	4	63 400
Sheldon town, Wyoming County	492	52	286	133	13	8	-	-	87 100
Shelter Island CDP, Suffolk County	383	-	4	34	71	142	83	49	257 500
Shelter Island town, Suffolk County	775	-	15	34	135	244	201	146	285 900
Shelter Island Heights CDP, Suffolk County	388	-	11	-	64	102	118	93	319 100
Shenorock CDP, Westchester County	569	-	-	71	225	247	21	5	198 200
Sherburne village, Chenango County	244	82	133	26	-	1	2	-	62 400
Sherburne town, Chenango County	622	204	375	32	8	1	2	-	59 100
Sheridan town, Chautauqua County	541	53	375	75	16	16	6	-	75 100
Sherman village, Chautauqua County	143	77	63	3	-	-	-	-	47 900
Sherman town, Chautauqua County	227	118	96	13	-	-	-	-	48 800
Sherrill city, Oneida County	911	8	591	173	117	18	4	-	89 900
Shinnecock Hills CDP, Suffolk County	401	-	14	5	35	119	149	79	329 900
Shinnecock Reservation, Suffolk County	155	19	-	27	58	-	19	32	170 700
Shirley CDP, Suffolk County	5 927	22	1 268	3 618	776	212	15	16	122 000
Shokan CDP, Ulster County	327	-	129	164	8	26	-	-	106 700
Shoreham village, Suffolk County	128	-	-	4	7	59	50	8	291 700
Shortsville village, Ontario County	369	2	324	37	1	2	-	3	82 200
Shrub Oak CDP, Westchester County	489	-	-	25	167	240	50	7	213 900
Sidney village, Delaware County	949	313	556	42	25	7	6	-	58 000
Sidney town, Delaware County	1 234	378	737	75	31	7	6	-	59 900
Silver Creek village, Chautauqua County	645	125	460	60	-	-	-	-	63 500
Silver Springs village, Wyoming County	178	55	117	6	-	-	-	-	58 900
Sinclairville village, Chautauqua County	131	59	70	2	-	-	-	-	52 600

Table 26. **Home Value: 2000**—Con.

[Data based on a sample (except Tables 65-68). For information on confidentiality protection, coverage, sampling error, and nonsampling error, see Appendix G. For location of definitions, see "How to Use This Census Report"]

State County Place and County Subdivision	Specified owner-occupied housing units	Value of home							
		Less than $50,000	$50,000 to $99,999	$100,000 to $149,999	$150,000 to $199,999	$200,000 to $299,999	$300,000 to $499,999	$500,000 or more	Median (dollars)
PLACE AND COUNTY SUBDIVISION—Con.									
Skaneateles village, Onondaga County	691	6	92	202	195	125	51	20	161 700
Skaneateles town, Onondaga County	2 015	27	502	582	407	260	156	81	140 400
Sleepy Hollow village, Westchester County	827	-	-	32	65	211	370	149	367 200
Sloan village, Erie County	951	90	843	18	-	-	-	-	68 600
Sloatsburg village, Rockland County	758	4	25	145	338	188	49	9	181 300
Smallwood CDP, Sullivan County	238	37	178	15	-	8	-	-	74 100
Smithfield town, Madison County	153	36	100	12	5	-	-	-	66 600
Smithtown CDP, Suffolk County	7 455	14	46	269	1 189	3 650	2 044	243	260 100
Smithtown town, Suffolk County	32 234	37	190	1 305	5 956	16 150	7 279	1 317	248 400
Smithville town, Chenango County	163	56	85	16	2	2	2	-	58 800
Smyrna village, Chenango County	37	29	8	-	-	-	-	-	31 900
Smyrna town, Chenango County	157	86	63	5	1	-	2	-	46 300
Sodus village, Wayne County	389	100	270	12	7	-	-	-	60 500
Sodus town, Wayne County	1 816	244	1 192	250	78	38	2	12	76 300
Sodus Point village, Wayne County	302	25	171	56	20	22	2	6	83 800
Solon town, Cortland County	138	62	65	11	-	-	-	-	53 700
Solvay village, Onondaga County	1 439	70	1 069	229	35	17	12	7	79 700
Somers town, Westchester County	5 771	6	18	267	841	1 882	1 914	843	293 000
Somerset town, Niagara County	574	71	397	80	26	-	-	-	77 800
Sound Beach CDP, Suffolk County	2 593	18	125	1 207	894	307	22	20	148 400
Southampton village, Suffolk County	1 100	39	14	47	88	164	327	421	384 300
Southampton town, Suffolk County	14 744	144	611	2 187	2 686	3 298	3 264	2 554	245 400
South Bristol town, Ontario County	331	15	123	102	44	18	21	8	110 700
South Corning village, Steuben County	315	80	194	34	6	1	-	-	61 100
South Dayton village, Cattaraugus County	129	71	56	2	-	-	-	-	45 400
Southeast town, Putnam County	4 152	-	39	520	1 168	1 653	671	101	216 900
South Fallsburg CDP, Sullivan County	285	15	174	74	7	-	15	-	93 000
South Farmingdale CDP, Nassau County	4 182	10	-	256	1 595	2 146	163	12	207 100
South Floral Park village, Nassau County	339	-	4	51	158	109	17	-	188 600
South Glens Falls village, Saratoga County	788	37	663	67	14	-	-	7	79 000
South Hempstead CDP, Nassau County	876	-	6	77	415	242	125	11	192 500
South Hill CDP, Tompkins County	514	26	180	173	78	57	-	-	114 800
South Huntington CDP, Suffolk County	2 738	14	5	155	840	1 032	583	109	226 500
South Lockport CDP, Niagara County	1 000	-	597	340	47	16	-	-	93 800
South Nyack village, Rockland County	386	-	6	24	49	113	107	87	301 300
Southold CDP, Suffolk County	1 814	-	11	132	574	670	332	95	227 200
Southold town, Suffolk County	6 369	15	111	739	1 909	2 075	1 090	430	218 400
Southport CDP, Chemung County	2 133	1 038	1 004	91	-	-	-	-	51 000
Southport town, Chemung County	2 868	1 117	1 503	225	23	-	-	-	58 900
South Valley town, Cattaraugus County	51	15	30	6	-	-	-	-	75 000
South Valley Stream CDP, Nassau County	1 489	19	-	27	258	854	331	-	247 500
Spackenkill CDP, Dutchess County	1 523	8	44	456	595	340	52	28	172 600
Spafford town, Onondaga County	392	17	147	109	55	34	30	-	113 100
Sparta town, Livingston County	315	48	197	63	7	-	-	-	77 400
Speculator village, Hamilton County	83	6	44	16	4	9	4	-	90 600
Spencer village, Tioga County	146	31	100	15	-	-	-	-	67 800
Spencer town, Tioga County	475	83	336	56	-	-	-	-	68 900
Spencerport village, Monroe County	911	-	350	317	161	76	-	7	112 000
Springfield town, Otsego County	248	37	133	49	12	10	2	5	76 000
Springport town, Cayuga County	488	50	283	69	57	22	7	-	83 000
Springs CDP, Suffolk County	1 414	-	7	124	384	600	189	110	230 300
Spring Valley village, Rockland County	1 444	42	114	577	365	311	35	-	149 300
Springville village, Erie County	903	54	578	222	43	-	6	-	87 500
Springwater town, Livingston County	428	82	287	35	17	7	-	-	72 600
Staatsburg CDP, Dutchess County	246	-	60	131	24	20	11	-	119 000
Stafford town, Genesee County	611	41	387	145	19	19	-	-	85 400
Stamford village, Delaware County	199	36	126	26	7	4	-	-	70 700
Stamford town, Delaware County	328	54	230	35	6	3	-	-	73 300
Stanford town, Dutchess County	745	8	46	254	213	155	58	11	164 900
Stannards CDP, Allegany County	179	50	98	31	-	-	-	-	70 300
Stark town, Herkimer County	110	39	57	4	10	-	-	-	55 500
Starkey town, Yates County	584	151	350	44	26	-	6	7	65 400
Star Lake CDP, St. Lawrence County	230	144	70	9	5	2	-	-	40 600
Staten Island borough, Richmond County	77 275	525	1 841	10 767	22 391	28 137	10 687	2 927	209 100
Stephentown town, Rensselaer County	480	20	246	176	30	8	-	-	97 100
Sterling town, Cayuga County	603	130	340	97	12	16	8	-	66 100
Steuben town, Oneida County	176	25	116	33	2	-	-	-	74 300
Stewart Manor village, Nassau County	613	3	4	7	56	290	253	-	283 000
Stillwater village, Saratoga County	326	11	203	102	4	6	-	-	91 900
Stillwater town, Saratoga County	1 506	49	665	589	104	69	30	-	102 500
Stockbridge town, Madison County	332	68	223	37	4	-	-	-	69 300
Stockholm town, St. Lawrence County	607	266	292	39	10	-	-	-	56 800
Stockport town, Columbia County	592	10	390	162	22	8	-	-	88 000
Stockton town, Chautauqua County	470	151	226	66	19	2	-	6	64 700
Stone Ridge CDP, Ulster County	350	11	95	144	43	57	-	-	123 600
Stony Brook CDP, Suffolk County	4 213	17	32	236	814	2 148	806	160	237 600
Stony Creek town, Warren County	149	13	111	17	6	2	-	-	82 600
Stony Point CDP, Rockland County	2 923	13	31	230	819	1 328	447	55	220 800
Stony Point town, Rockland County	3 539	13	65	242	910	1 515	669	125	226 700
Stottville CDP, Columbia County	271	-	165	91	15	-	-	-	89 300
Stratford town, Fulton County	86	40	38	2	6	-	-	-	61 300
Stuyvesant town, Columbia County	448	4	186	164	81	13	-	-	106 500
Suffern village, Rockland County	1 908	-	52	168	844	596	241	7	193 400
Sullivan town, Madison County	3 464	270	2 098	770	242	54	22	8	82 700
Summerhill town, Cayuga County	159	24	114	7	9	-	-	5	71 800
Summit town, Schoharie County	210	48	121	35	2	2	2	-	67 100
Sweden town, Monroe County	2 332	65	1 267	647	247	94	12	-	95 300
Sylvan Beach village, Oneida County	238	62	121	43	5	7	-	-	70 800
Syosset CDP, Nassau County	5 500	40	5	40	208	1 945	2 740	522	327 000

Table 26. **Home Value: 2000**—Con.

[Data based on a sample (except Tables 65-68). For information on confidentiality protection, coverage, sampling error, and nonsampling error, see Appendix G. For location of definitions, see "How to Use This Census Report"]

State County Place and County Subdivision	Specified owner-occupied housing units	Value of home							
		Less than $50,000	$50,000 to $99,999	$100,000 to $149,999	$150,000 to $199,999	$200,000 to $299,999	$300,000 to $499,999	$500,000 or more	Median (dollars)
PLACE AND COUNTY SUBDIVISION—Con.									
Syracuse city, Onondaga County	19 982	3 705	13 790	1 888	414	152	19	14	68 000
Taghkanic town, Columbia County	223	5	68	67	32	42	5	4	134 800
Tannersville village, Greene County	108	-	51	37	10	10	-	-	103 400
Tappan CDP, Rockland County	1 928	52	-	58	292	812	693	21	273 900
Tarrytown village, Westchester County	1 553	-	-	14	72	691	561	215	299 900
Taylor town, Cortland County	61	22	34	-	5	-	-	-	56 500
Terryville CDP, Suffolk County	2 715	-	90	822	1 254	487	62	-	165 300
Theresa village, Jefferson County	197	88	103	4	-	2	-	-	53 300
Theresa town, Jefferson County	402	153	216	31	-	2	-	-	57 500
Thiells CDP, Rockland County	1 228	-	10	25	278	826	83	6	227 000
Thomaston village, Nassau County	551	-	-	-	26	38	275	212	463 500
Thompson town, Sullivan County	2 348	207	1 172	497	269	155	40	8	93 100
Thornwood CDP, Westchester County	1 570	6	12	13	70	413	771	285	351 700
Throop town, Cayuga County	480	25	305	115	29	4	2	-	85 800
Thurman town, Warren County	196	13	140	33	8	2	-	-	81 500
Thurston town, Steuben County	147	38	73	33	-	-	-	3	67 900
Ticonderoga town, Essex County	1 113	218	651	126	47	59	12	-	71 900
Tillson CDP, Ulster County	460	-	269	178	13	-	-	-	96 100
Tioga town, Tioga County	708	169	438	84	9	-	8	-	66 300
Tivoli village, Dutchess County	161	-	26	84	38	11	2	-	125 400
Tompkins town, Delaware County	149	40	82	16	9	-	2	-	69 200
Tonawanda city, Erie County	4 508	351	3 817	304	7	29	-	-	73 400
Tonawanda CDP, Erie County	18 470	506	13 917	3 500	333	166	36	12	85 900
Tonawanda town, Erie County	22 287	635	17 239	3 844	348	166	36	19	85 100
Tonawanda Reservation, Erie County	5	5	-	-	-	-	-	-	27 500
Tonawanda Reservation, Genesee County	46	18	15	6	3	4	-	-	67 100
Tonawanda Reservation, Niagara County	-	-	-	-	-	-	-	-	-
Torrey town, Yates County	254	35	135	37	34	10	3	-	78 900
Town Line CDP, Erie County	740	20	241	410	53	16	-	-	109 300
Trenton town, Oneida County	1 081	73	611	283	77	24	13	-	89 300
Triangle town, Broome County	454	78	318	52	2	4	-	-	68 800
Tribes Hill CDP, Montgomery County	296	32	206	39	19	-	-	-	81 400
Troupsburg town, Steuben County	108	56	43	9	-	-	-	-	49 400
Troy city, Rensselaer County	5 042	471	3 078	1 250	185	45	13	-	88 000
Trumansburg village, Tompkins County	358	-	134	152	51	16	5	-	112 200
Truxton town, Cortland County	208	49	138	15	4	2	-	-	72 400
Tuckahoe CDP, Suffolk County	418	-	-	43	53	131	136	55	284 700
Tuckahoe village, Westchester County	651	-	8	7	75	218	294	49	309 700
Tully village, Onondaga County	160	3	131	18	6	2	-	-	80 600
Tully town, Onondaga County	635	7	256	160	126	75	11	-	117 000
Tupper Lake village, Franklin County	955	245	637	69	4	-	-	-	62 500
Turin village, Lewis County	63	28	33	-	2	-	-	-	52 700
Turin town, Lewis County	138	37	92	5	2	-	2	-	62 800
Tuscarora town, Steuben County	130	63	59	4	2	2	-	-	51 000
Tuscarora Reservation, Niagara County	194	23	94	65	12	-	-	-	78 300
Tusten town, Sullivan County	317	8	180	93	15	15	4	2	92 600
Tuxedo town, Orange County	840	2	4	74	153	242	184	181	280 800
Tuxedo Park village, Orange County	211	2	-	2	-	18	48	141	681 100
Tyre town, Seneca County	150	27	106	14	1	2	-	-	73 200
Tyrone town, Schuyler County	276	87	143	37	7	-	2	-	65 200
Ulster town, Ulster County	2 688	39	1 342	748	306	212	41	-	98 900
Ulysses town, Tompkins County	1 049	30	467	380	102	37	33	-	103 000
Unadilla village, Otsego County	272	51	189	26	6	-	-	-	64 100
Unadilla town, Otsego County	810	138	550	86	36	-	-	-	70 500
Union town, Broome County	13 209	1 660	8 788	1 765	565	348	55	28	74 700
Uniondale CDP, Nassau County	4 432	10	102	984	2 772	483	65	16	166 800
Union Springs village, Cayuga County	266	43	159	38	15	11	-	-	75 100
Union Vale town, Dutchess County	1 036	-	42	189	384	330	83	8	188 700
Unionville village, Orange County	119	3	68	40	8	-	-	-	95 200
University Gardens CDP, Nassau County	938	-	-	11	23	138	572	194	385 100
Upper Brookville village, Nassau County	464	-	-	-	-	45	36	383	930 300
Upper Nyack village, Rockland County	567	-	4	12	43	207	197	104	317 700
Urbana town, Steuben County	499	100	249	82	46	14	8	-	80 500
Utica city, Oneida County	8 825	2 551	5 621	501	132	20	-	-	61 500
Vails Gate CDP, Orange County	425	9	75	245	96	-	-	-	131 200
Valatie village, Columbia County	300	-	123	146	22	5	4	-	107 800
Valhalla CDP, Westchester County	1 454	7	-	11	56	468	778	134	338 300
Valley Cottage CDP, Rockland County	2 066	-	37	111	417	1 207	254	40	229 200
Valley Falls village, Rensselaer County	106	5	52	36	12	1	-	-	92 000
Valley Stream village, Nassau County	9 014	20	71	653	3 782	4 060	393	35	199 800
Van Buren town, Onondaga County	3 123	185	2 369	432	95	42	-	-	75 200
Van Etten village, Chemung County	92	30	62	-	-	-	-	-	62 500
Van Etten town, Chemung County	209	69	130	8	-	2	-	-	61 200
Varick town, Seneca County	344	48	144	83	40	27	2	-	89 000
Venice town, Cayuga County	210	22	138	34	10	6	-	-	73 300
Vernon village, Oneida County	245	24	186	18	15	2	-	-	75 900
Vernon town, Oneida County	1 135	98	775	215	27	20	-	-	79 600
Verona town, Oneida County	1 559	163	1 140	191	49	16	-	-	75 200
Verplanck CDP, Westchester County	182	-	6	77	58	27	14	-	155 000
Vestal town, Broome County	5 944	365	3 348	1 269	442	343	161	16	89 400
Veteran town, Chemung County	657	57	333	190	70	-	7	-	91 000
Victor village, Ontario County	663	4	315	205	123	16	-	-	104 200
Victor town, Ontario County	2 605	4	780	595	424	441	315	46	144 300
Victory town, Cayuga County	233	46	152	22	6	4	-	3	67 600
Victory village, Saratoga County	122	7	89	26	-	-	-	-	79 600
Vienna town, Oneida County	1 069	175	613	233	41	7	-	-	78 900
Village Green CDP, Onondaga County	889	53	718	100	18	-	-	-	75 200
Village of the Branch village, Suffolk County	513	3	5	14	40	210	228	13	292 800
Villenova town, Chautauqua County	150	45	93	12	-	-	-	-	64 200

Table 26. **Home Value: 2000**—Con.

[Data based on a sample (except Tables 65-68). For information on confidentiality protection, coverage, sampling error, and nonsampling error, see Appendix G. For location of definitions, see "How to Use This Census Report"]

State County Place and County Subdivision	Specified owner-occupied housing units	Value of home							
		Less than $50,000	$50,000 to $99,999	$100,000 to $149,999	$150,000 to $199,999	$200,000 to $299,999	$300,000 to $499,999	$500,000 or more	Median (dollars)
PLACE AND COUNTY SUBDIVISION—Con.									
Viola CDP, Rockland County	1 122	-	-	10	167	301	511	133	321 600
Virgil town, Cortland County	376	65	206	94	7	4	-	-	74 600
Volney town, Oswego County	1 090	202	648	149	59	13	8	11	75 300
Voorheesville village, Albany County	793	5	105	541	82	40	20	-	122 600
Waddington village, St. Lawrence County	252	70	126	27	21	8	-	-	67 900
Waddington town, St. Lawrence County	435	129	222	39	34	11	-	-	67 200
Wading River CDP, Suffolk County	1 923	-	90	441	458	643	275	16	197 500
Wainscott CDP, Suffolk County	185	-	-	2	-	21	81	81	464 100
Walden village, Orange County	1 185	9	529	530	117	-	-	-	103 900
Wales town, Erie County	538	16	176	228	72	38	5	3	117 500
Walker Valley CDP, Ulster County	195	-	57	64	58	8	8	-	132 700
Wallkill town, Orange County	4 716	83	1 296	2 117	1 004	163	45	8	123 900
Wallkill CDP, Ulster County	473	6	94	290	65	18	-	-	127 600
Walton village, Delaware County	695	188	450	50	7	-	-	-	65 100
Walton town, Delaware County	1 062	222	631	127	59	23	-	-	70 300
Walton Park CDP, Orange County	672	7	10	205	247	161	28	14	169 100
Walworth town, Wayne County	2 175	16	751	1 182	162	56	-	8	112 700
Wampsville village, Madison County	158	15	127	14	-	2	-	-	78 400
Wantagh CDP, Nassau County	5 555	18	26	136	800	3 263	1 250	62	251 000
Wappinger town, Dutchess County	5 534	35	398	1 692	2 554	689	129	37	160 500
Wappingers Falls village, Dutchess County	572	-	204	232	95	30	11	-	127 800
Ward town, Allegany County	41	20	21	-	-	-	-	-	50 700
Warren town, Herkimer County	135	42	76	13	4	-	-	-	63 500
Warrensburg CDP, Warren County	620	52	397	148	6	11	6	-	84 700
Warrensburg town, Warren County	777	66	474	184	30	17	6	-	85 800
Warsaw village, Wyoming County	743	113	533	68	6	16	-	7	66 200
Warsaw town, Wyoming County	1 020	120	735	128	14	16	-	7	68 600
Warwick village, Orange County	1 371	-	139	558	347	249	78	-	149 100
Warwick town, Orange County	7 713	38	906	2 691	1 797	1 416	742	123	155 700
Washington town, Dutchess County	881	3	19	249	277	194	76	63	175 800
Washington Heights CDP, Orange County	353	-	152	183	18	-	-	-	105 500
Washingtonville village, Orange County	1 163	16	93	291	526	227	10	-	162 600
Waterford village, Saratoga County	228	22	146	55	-	5	-	-	88 800
Waterford town, Saratoga County	1 575	28	562	722	210	45	8	-	110 100
Waterloo village, Seneca County	1 159	366	715	70	8	-	-	-	58 800
Waterloo town, Seneca County	1 559	425	966	154	8	6	-	-	64 600
Watermill CDP, Suffolk County	606	-	9	-	37	49	152	359	637 300
Watertown city, Jefferson County	3 982	1 089	2 320	308	165	93	7	-	64 400
Watertown town, Jefferson County	690	85	246	253	37	12	57	-	102 400
Waterville village, Oneida County	325	28	240	43	12	2	-	-	74 100
Watervliet city, Albany County	1 000	83	758	140	14	5	-	-	84 300
Watkins Glen village, Schuyler County	440	79	282	59	13	4	3	-	67 200
Watson town, Lewis County	379	78	233	58	8	2	-	-	67 400
Waverly town, Franklin County	225	168	47	4	4	-	-	2	35 100
Waverly village, Tioga County	822	182	568	59	-	13	-	-	66 100
Wawarsing town, Ulster County	1 744	113	972	500	87	59	6	7	89 600
Wawayanda town, Orange County	1 470	19	95	654	447	225	24	6	147 700
Wayland village, Steuben County	469	72	385	12	-	-	-	-	65 800
Wayland town, Steuben County	847	158	632	33	17	7	-	-	65 700
Wayne town, Steuben County	270	43	114	39	28	23	17	6	90 400
Webb town, Herkimer County	506	11	199	120	83	50	43	-	115 800
Webster village, Monroe County	917	15	404	472	26	-	-	-	102 900
Webster town, Monroe County	10 801	49	2 768	5 007	2 018	707	208	44	122 800
Weedsport village, Cayuga County	453	28	339	73	10	3	-	-	75 100
Wells town, Hamilton County	174	35	95	24	18	2	-	-	70 600
Wellsburg village, Chemung County	116	32	82	2	-	-	-	-	56 700
Wellsville village, Allegany County	1 058	481	489	65	11	12	-	-	52 900
Wellsville town, Allegany County	1 599	744	701	100	30	19	5	-	52 500
Wesley Hills village, Rockland County	1 294	8	-	25	173	529	411	148	281 100
West Almond town, Allegany County	44	25	14	2	3	-	-	-	45 700
West Babylon CDP, Suffolk County	9 614	28	210	2 803	5 064	1 390	113	6	164 600
West Bay Shore CDP, Suffolk County	1 565	6	50	316	502	410	265	16	190 900
West Bloomfield town, Ontario County	405	26	173	126	51	24	5	-	101 600
Westbury village, Nassau County	3 271	-	6	181	970	1 608	466	40	224 200
West Carthage village, Jefferson County	314	113	190	11	-	-	-	-	57 300
West Elmira CDP, Chemung County	1 826	116	979	450	146	55	80	-	92 400
West End CDP, Otsego County	446	20	325	63	16	16	-	6	72 800
Westerlo town, Albany County	669	21	325	236	87	-	-	-	98 900
Western town, Oneida County	435	75	223	77	28	24	6	2	81 600
Westfield village, Chautauqua County	694	184	400	93	17	-	-	-	70 300
Westfield town, Chautauqua County	1 095	310	612	108	57	-	8	-	69 600
Westford town, Otsego County	138	43	78	7	6	4	-	-	64 500
West Glens Falls CDP, Warren County	1 637	91	928	431	160	27	-	-	91 400
Westhampton CDP, Suffolk County	702	-	39	84	100	173	205	101	282 600
Westhampton Beach village, Suffolk County	517	-	6	39	81	127	171	93	304 900
West Hampton Dunes village, Suffolk County	4	-	-	-	-	-	-	4	625 000
West Haverstraw village, Rockland County	1 830	-	53	684	778	301	7	7	159 000
West Hempstead CDP, Nassau County	5 041	16	42	171	1 668	2 686	431	27	218 300
West Hills CDP, Suffolk County	1 812	-	7	31	225	538	707	304	326 900
West Hurley CDP, Ulster County	718	-	226	284	131	59	12	6	126 700
West Islip CDP, Suffolk County	8 012	6	80	857	2 742	2 987	999	341	208 000
Westmere CDP, Albany County	1 684	-	330	939	198	151	49	17	122 400
West Monroe town, Oswego County	730	136	343	208	24	14	5	-	86 700
Westmoreland town, Oneida County	1 386	132	1 027	197	30	-	-	-	76 400
West Nyack CDP, Rockland County	917	7	-	20	180	477	195	38	257 500
Weston Mills CDP, Cattaraugus County	361	53	268	27	13	-	-	-	69 500
West Point CDP, Orange County	-	-	-	-	-	-	-	-	-
Westport town, Essex County	292	34	156	41	29	10	18	4	83 300
West Sand Lake CDP, Rensselaer County	661	9	197	259	123	49	24	-	129 200

Table 26. **Home Value: 2000**—Con.

[Data based on a sample (except Tables 65-68). For information on confidentiality protection, coverage, sampling error, and nonsampling error, see Appendix G. For location of definitions, see "How to Use This Census Report"]

State County Place and County Subdivision	Specified owner-occupied housing units	Value of home							
		Less than $50,000	$50,000 to $99,999	$100,000 to $149,999	$150,000 to $199,999	$200,000 to $299,999	$300,000 to $499,999	$500,000 or more	Median (dollars)
PLACE AND COUNTY SUBDIVISION—Con.									
West Sayville CDP, Suffolk County	1 386	8	49	259	644	377	49	-	180 500
West Seneca CDP, Erie County	12 632	268	7 173	4 417	554	160	45	15	95 200
West Seneca town, Erie County	12 626	268	7 167	4 417	554	160	45	15	95 200
West Sparta town, Livingston County	168	39	101	26	2	-	-	-	63 400
West Turin town, Lewis County	327	136	170	17	2	2	-	-	55 200
West Union town, Steuben County	41	24	10	7	-	-	-	-	47 900
Westvale CDP, Onondaga County	1 943	13	1 119	692	103	16	-	-	96 300
Westville town, Franklin County	268	97	164	7	-	-	-	-	55 800
West Winfield village, Herkimer County	205	46	138	17	2	2	-	-	70 300
Wethersfield town, Wyoming County	145	39	85	21	-	-	-	-	58 600
Wheatfield town, Niagara County	3 754	24	1 316	1 671	543	192	8	-	116 800
Wheatland town, Monroe County	1 205	25	636	348	139	53	-	4	97 000
Wheatley Heights CDP, Suffolk County	1 127	6	32	154	443	362	123	7	191 700
Wheeler town, Steuben County	156	63	87	6	-	-	-	-	55 800
White Creek town, Washington County	629	38	407	151	19	7	7	-	86 400
Whitehall village, Washington County	527	224	303	-	-	-	-	-	52 600
Whitehall town, Washington County	718	245	430	36	-	7	-	-	56 600
White Plains city, Westchester County	6 787	44	19	151	338	2 000	2 788	1 447	344 100
Whitesboro village, Oneida County	897	97	774	26	-	-	-	-	67 500
Whitestown town, Oneida County	4 853	344	3 185	987	297	21	13	6	81 400
Whitney Point village, Broome County	208	52	132	20	2	2	-	-	62 400
Willet town, Cortland County	155	61	81	10	3	-	-	-	58 700
Williamson town, Wayne County	1 747	42	1 153	412	87	42	11	-	87 300
Williamstown town, Oswego County	195	78	104	9	4	-	-	-	58 100
Williamsville village, Erie County	1 314	18	613	481	139	48	8	7	102 000
Willing town, Allegany County	280	122	129	26	3	-	-	-	55 300
Williston Park village, Nassau County	1 842	6	-	21	216	1 245	354	-	257 100
Willsboro town, Essex County	419	82	244	53	13	21	6	-	70 500
Wilmington town, Essex County	230	37	123	39	14	7	10	-	80 000
Wilna town, Jefferson County	993	369	537	62	16	-	9	-	55 900
Wilson village, Niagara County	355	25	254	54	14	6	2	-	83 700
Wilson town, Niagara County	1 376	106	819	329	76	38	8	-	88 300
Wilton town, Saratoga County	2 671	16	534	1 167	560	315	62	17	135 800
Windham CDP, Greene County	77	-	26	25	12	9	5	-	117 400
Windham town, Greene County	395	11	155	116	46	46	18	3	111 800
Windsor village, Broome County	210	27	158	23	2	-	-	-	71 500
Windsor town, Broome County	1 201	205	801	160	26	9	-	-	72 100
Winfield town, Herkimer County	385	80	242	51	10	2	-	-	70 100
Wirt town, Allegany County	195	132	61	2	-	-	-	-	35 700
Wolcott village, Wayne County	309	92	200	17	-	-	-	-	61 100
Wolcott town, Wayne County	806	206	491	102	7	-	-	-	67 800
Woodbury CDP, Nassau County	2 125	-	-	11	6	159	721	1 228	569 800
Woodbury town, Orange County	2 332	7	67	540	866	693	154	5	178 800
Woodhull town, Steuben County	187	77	82	24	2	-	-	2	56 100
Woodmere CDP, Nassau County	4 318	25	8	42	172	1 058	2 580	433	356 700
Woodridge village, Sullivan County	132	13	75	34	2	8	-	-	86 100
Woodsburgh village, Nassau County	234	-	-	2	-	2	12	218	823 900
Woodstock CDP, Ulster County	594	-	100	169	157	107	46	15	155 500
Woodstock town, Ulster County	1 806	19	308	547	401	329	156	46	153 000
Worcester town, Otsego County	433	71	322	36	4	-	-	-	70 400
Worth town, Jefferson County	32	13	16	-	3	-	-	-	53 800
Wright town, Schoharie County	268	27	151	71	17	2	-	-	91 200
Wurtsboro village, Sullivan County	272	9	156	96	11	-	-	-	95 100
Wyandanch CDP, Suffolk County	1 381	-	410	600	320	46	5	-	124 900
Wynantskill CDP, Rensselaer County	923	7	409	375	75	44	5	8	105 400
Wyoming village, Wyoming County	128	27	92	9	-	-	-	-	66 200
Yaphank CDP, Suffolk County	1 234	-	78	728	325	89	14	-	138 100
Yates town, Orleans County	508	88	342	60	13	-	5	-	68 700
Yonkers city, Westchester County	17 812	72	425	1 091	3 504	8 381	3 628	711	239 300
York town, Livingston County	782	51	542	172	9	8	-	-	86 600
Yorkshire CDP, Cattaraugus County	173	24	130	15	-	-	4	-	81 600
Yorkshire town, Cattaraugus County	627	82	480	49	5	-	11	-	72 800
Yorktown town, Westchester County	9 178	28	45	342	1 749	4 608	2 043	363	246 600
Yorktown Heights CDP, Westchester County	2 052	-	-	24	301	1 066	618	43	261 900
Yorkville village, Oneida County	612	88	503	21	-	-	-	-	65 500
Youngstown village, Niagara County	538	15	283	168	47	21	-	4	95 900
Zena CDP, Ulster County	344	-	41	198	78	13	7	7	135 800

Table 27. **Selected Monthly Owner Costs: 2000**

[Data based on a sample (except Tables 65-68). For information on confidentiality protection, coverage, sampling error, and nonsampling error, see Appendix G.
For location of definitions, see "How to Use This Census Report"]

State County County Subdivision Place	Specified owner-occupied housing units	Selected monthly owner costs							
		Less than $200	$200 to $299	$300 to $399	$400 to $499	$500 to $599	$600 to $799	$800 to $999	$1,000 or more
The State	**2 689 728**	**34 923**	**134 988**	**188 145**	**177 190**	**156 082**	**313 475**	**309 985**	**1 374 940**
Albany County	57 329	1 088	4 422	5 121	4 107	3 167	5 340	7 453	26 631
Albany city	11 249	213	1 094	1 043	911	774	1 256	1 693	4 265
Berne town	555	18	57	71	33	25	93	88	170
Bethlehem town	8 495	117	440	506	386	427	648	910	5 061
Delmar CDP	2 506	21	119	143	116	175	206	267	1 459
Coeymans town	1 438	54	168	130	77	81	112	218	598
Coeymans CDP	152	11	13	20	7	14	7	9	71
Ravena village	554	6	84	70	32	34	24	100	204
Cohoes city	1 959	29	123	234	207	114	126	340	786
Colonie town	20 619	435	1 799	2 193	1 560	918	1 935	2 638	9 141
Colonie village	2 465	49	166	347	235	71	188	447	962
Menands village	704	6	46	66	30	51	64	100	341
Green Island town	167	8	35	39	14	-	21	43	7
Green Island village	167	8	35	39	14	-	21	43	7
Guilderland town	7 982	60	301	468	534	514	660	791	4 654
Altamont village	401	-	6	14	32	30	16	26	277
Westmere CDP	1 684	-	68	141	165	111	152	162	885
Knox town	582	29	31	39	32	34	50	92	275
New Scotland town	2 285	29	129	186	171	164	234	310	1 062
Voorheesville village	793	11	29	39	69	59	105	84	397
Rensselaerville town	329	16	46	23	17	25	45	56	101
Medusa CDP	71	5	7	4	5	3	10	19	18
Preston-Potter Hollow CDP	71	9	10	10	2	4	19	7	10
Watervliet city	1 000	46	143	147	115	54	93	161	241
Westerlo town	669	34	56	42	50	37	67	113	270
Allegany County	8 395	409	1 346	1 274	866	896	1 653	972	979
Alfred town	345	-	20	26	46	47	57	47	102
Alfred village	166	-	4	9	24	29	20	26	54
Allen town	55	12	11	4	3	4	13	8	-
Alma town	157	4	26	34	20	24	24	11	14
Almond town	318	15	41	32	47	18	72	30	63
Almond village (part)	97	2	21	10	9	8	27	8	12
Amity town	431	30	95	63	25	54	80	29	55
Belmont village	199	6	30	36	13	24	41	22	27
Andover town	379	17	94	52	48	44	66	39	19
Andover village	271	15	75	38	37	33	45	17	11
Angelica town	266	16	65	35	22	35	55	17	21
Angelica village	197	12	58	23	12	25	45	12	10
Belfast town	281	9	36	45	37	35	62	34	23
Birdsall town	31	2	10	2	2	3	10	2	-
Bolivar town	461	22	74	86	51	52	91	63	22
Bolivar village	255	6	24	60	34	30	51	34	16
Richburg village (part)	16	-	4	5	-	2	2	3	-
Burns town	255	6	44	35	23	21	48	41	37
Canaseraga village	146	4	22	25	15	12	24	25	19
Caneadea town	283	18	38	39	38	23	38	45	44
Houghton CDP	133	-	6	17	19	7	15	30	39
Centerville town	59	6	8	2	6	8	11	12	6
Clarksville town	183	8	30	23	24	31	39	18	10
Cuba town	763	23	76	132	77	84	170	89	112
Cuba village	354	8	30	70	37	44	79	50	36
Friendship town	313	4	49	56	32	20	94	32	26
Friendship CDP	219	4	26	41	20	12	77	21	18
Genesee town	281	5	42	35	29	30	71	22	47
Granger town	50	4	9	8	2	5	12	10	-
Grove town	84	3	12	14	5	4	14	20	12
Hume town	359	25	71	66	18	29	77	52	21
Independence town	173	17	34	28	15	31	23	12	13
New Hudson town	110	4	22	10	15	16	22	9	12
Oil Springs Reservation	2	-	-	-	-	2	-	-	-
Rushford town	232	8	47	30	25	33	31	40	18
Scio town	365	11	87	56	32	26	92	34	27
Ward town	41	-	12	9	-	9	5	-	6
Wellsville town	1 599	103	194	256	180	153	305	188	220
Stannards CDP (part)	51	-	5	12	5	-	14	-	15
Wellsville village	1 058	74	130	186	103	107	199	118	141
West Almond town	44	-	9	6	-	7	13	3	6
Willing town	280	20	41	49	33	22	35	47	33
Stannards CDP (part)	128	5	19	21	12	11	13	31	16
Wirt town	195	17	49	41	11	26	23	18	10
Richburg village (part)	72	-	17	24	4	6	7	8	6
Bronx County	35 360	435	1 144	2 539	2 939	2 402	3 380	2 311	20 210
Bronx borough	35 360	435	1 144	2 539	2 939	2 402	3 380	2 311	20 210
New York city (part)	35 360	435	1 144	2 539	2 939	2 402	3 380	2 311	20 210
Broome County	41 671	1 838	5 279	4 897	3 583	2 804	6 900	6 410	9 960
Barker town	473	18	39	56	56	29	86	80	109
Binghamton city	6 956	320	977	860	571	516	1 183	999	1 530
Binghamton town	1 423	41	136	129	119	126	195	213	464
Chenango town	3 302	94	371	407	324	208	427	533	938
Colesville town	848	40	113	76	44	92	181	183	119
Conklin town	1 420	102	230	168	84	65	238	289	244
Dickinson town	1 194	47	168	154	140	25	207	204	249
Port Dickinson village	352	11	43	47	27	17	68	64	75
Fenton town	1 740	76	224	197	156	132	302	279	374
Kirkwood town	1 293	98	154	181	137	113	149	200	261
Lisle town	377	31	67	32	32	14	94	65	42
Lisle village	61	4	8	6	8	2	12	14	7
Maine town	1 120	43	110	133	86	108	235	173	232
Nanticoke town	223	7	34	27	16	24	39	28	48
Sanford town	494	32	62	74	29	39	105	87	66
Deposit village (part)	198	9	34	29	11	17	46	27	25
Triangle town	454	16	50	58	41	35	93	80	81
Whitney Point village	208	2	15	38	22	12	41	37	41
Union town	13 209	712	1 814	1 681	1 155	934	2 198	1 788	2 927

Table 27. **Selected Monthly Owner Costs: 2000**—Con.

[Data based on a sample (except Tables 65-68). For information on confidentiality protection, coverage, sampling error, and nonsampling error, see Appendix G. For location of definitions, see "How to Use This Census Report"]

State County County Subdivision Place	Specified owner-occupied housing units	Selected monthly owner costs							
		Less than $200	$200 to $299	$300 to $399	$400 to $499	$500 to $599	$600 to $799	$800 to $999	$1,000 or more
Broome County—Con.									
Union town—Con.									
Endicott village	1 909	115	281	345	190	83	328	240	327
Endwell CDP	3 594	181	534	389	302	186	564	491	947
Johnson City village	3 148	119	601	435	310	242	558	455	428
Vestal town	5 944	122	548	553	480	264	952	1 001	2 024
Windsor town	1 201	39	182	111	113	80	216	208	252
Windsor village	210	10	20	20	31	13	35	35	46
Cattaraugus County	15 654	850	2 574	2 292	1 555	1 415	2 896	1 819	2 253
Allegany town	1 326	49	180	163	111	81	152	179	411
Allegany village	435	14	46	55	49	21	73	55	122
St. Bonaventure CDP	139	13	28	15	11	14	13	20	25
Allegany Reservation	199	13	49	33	53	13	19	10	9
Ashford town	367	22	22	62	43	31	62	64	61
Carrollton town	278	19	43	37	30	33	59	33	24
Limestone village	79	6	7	18	8	4	21	6	9
Cattaraugus Reservation	23	-	6	5	5	-	-	7	-
Coldspring town	115	10	26	16	19	10	20	7	7
Conewango town	253	19	48	30	21	31	40	30	34
East Randolph village (part)	51	-	12	9	2	3	11	4	10
Dayton town	342	7	73	42	34	25	80	45	36
South Dayton village	129	4	24	20	18	5	29	19	10
East Otto town	163	-	20	20	5	26	18	24	50
Ellicottville town	367	6	21	39	39	38	78	37	109
Ellicottville village	122	-	11	20	12	20	20	8	31
Farmersville town	161	12	28	24	8	20	22	19	28
Franklinville town	610	27	122	82	64	42	125	100	48
Franklinville village	420	17	81	65	34	37	86	68	32
Freedom town	357	34	44	31	46	45	70	56	31
Great Valley town	411	30	91	83	13	17	63	56	58
Hinsdale town	323	31	64	39	23	31	47	49	39
Humphrey town	70	1	2	12	7	2	25	12	9
Ischua town	140	6	25	18	10	9	33	20	19
Leon town	113	8	17	22	10	8	18	17	13
Little Valley town	371	21	56	62	34	34	94	30	40
Little Valley village	224	15	36	36	16	24	55	19	23
Lyndon town	86	2	14	7	20	15	16	8	4
Machias town	405	4	50	64	22	59	55	76	75
Lime Lake-Machias CDP	247	4	26	53	10	48	30	33	43
Mansfield town	117	-	11	17	8	7	25	18	31
Napoli town	163	12	23	24	14	13	36	21	20
New Albion town	408	19	47	54	21	42	93	50	82
Cattaraugus village	264	4	24	40	16	29	60	39	52
Oil Springs Reservation	1	-	-	1	-	-	-	-	-
Olean city	3 451	175	516	557	351	323	813	343	373
Olean town	439	16	38	81	71	48	57	43	85
Weston Mills CDP (part)	130	-	13	22	27	10	22	19	17
Otto town	149	4	29	20	15	9	23	27	22
Perrysburg town	341	12	41	51	42	21	71	57	46
Perrysburg village	73	2	6	18	8	4	13	18	4
Persia town	592	20	79	115	76	37	118	43	104
Gowanda village (part)	479	20	60	104	63	29	83	43	77
Portville town	868	27	121	127	86	69	179	120	139
Portville village	256	1	24	27	28	22	71	41	42
Weston Mills CDP (part)	231	12	49	40	23	17	14	39	37
Randolph town	528	21	82	81	58	58	104	54	70
East Randolph village (part)	77	2	12	12	7	6	17	15	6
Randolph village	308	8	47	38	34	41	63	33	44
Red House town	6	-	4	-	-	-	-	2	-
Salamanca city	1 322	184	397	159	157	175	171	42	37
Salamanca town	111	8	25	14	12	11	10	14	17
South Valley town	51	2	11	12	2	5	9	2	8
Yorkshire town	627	29	149	88	25	27	91	104	114
Delevan village	214	8	41	23	8	16	47	35	36
Yorkshire CDP	173	10	83	17	6	7	15	15	20
Cayuga County	14 929	254	1 244	1 796	1 618	1 128	2 639	2 517	3 733
Auburn city	4 961	38	326	662	722	460	904	812	1 037
Aurelius town	632	4	68	89	63	71	120	92	125
Cayuga village	155	-	13	26	19	13	24	29	31
Brutus town	771	8	60	82	88	56	149	132	196
Weedsport village	453	3	31	54	48	36	61	100	120
Cato town	476	39	24	58	32	32	77	86	128
Cato village (part)	49	1	4	6	11	2	4	12	9
Meridian village	68	-	4	5	4	3	19	17	16
Conquest town	260	10	50	30	27	11	51	43	38
Fleming town	699	7	24	89	51	62	109	112	245
Melrose Park CDP (part)	-	-	-	-	-	-	-	-	-
Genoa town	308	7	20	53	18	32	34	60	84
Ira town	362	5	33	46	28	16	63	83	88
Cato village (part)	75	3	8	15	3	5	7	19	15
Ledyard town	319	6	32	43	30	25	44	47	92
Aurora village	115	2	9	15	8	8	18	21	34
Locke town	243	-	21	25	24	15	42	54	62
Mentz town	454	8	27	50	50	45	91	67	116
Port Byron village	287	-	11	36	42	24	45	45	84
Montezuma town	197	12	24	12	23	15	42	32	37
Moravia town	479	23	25	65	43	37	102	96	88
Moravia village	242	6	15	32	35	23	44	49	38
Niles town	224	5	35	12	18	14	27	56	57
Owasco town	1 187	11	91	78	77	43	243	192	452
Melrose Park CDP (part)	805	-	65	70	54	29	153	153	281
Scipio town	282	11	34	36	21	19	34	59	68
Sempronius town	115	7	9	10	9	5	25	23	27
Sennett town	787	8	54	61	129	41	85	158	251
Springport town	488	2	34	58	43	14	89	101	147
Union Springs village	266	2	14	44	31	14	54	50	57
Sterling town	603	18	128	74	35	16	119	78	135

Table 27. **Selected Monthly Owner Costs: 2000**—Con.

[Data based on a sample (except Tables 65-68). For information on confidentiality protection, coverage, sampling error, and nonsampling error, see Appendix G. For location of definitions, see "How to Use This Census Report"]

State County County Subdivision Place	Specified owner-occupied housing units	Selected monthly owner costs							
		Less than $200	$200 to $299	$300 to $399	$400 to $499	$500 to $599	$600 to $799	$800 to $999	$1,000 or more
Cayuga County—Con.									
Sterling town—Con.									
Fair Haven village	250	8	53	25	23	9	45	30	57
Summerhill town	159	5	14	30	8	21	23	20	38
Throop town	480	4	43	85	50	42	70	53	133
Venice town	210	4	25	30	12	21	40	39	39
Victory town	233	12	43	18	17	15	56	22	50
Chautauqua County	27 365	944	3 622	3 836	2 920	2 497	5 252	3 577	4 717
Arkwright town	159	8	15	13	9	13	37	22	42
Busti town	1 946	23	145	200	223	216	328	248	563
Jamestown West CDP (part)	-	-	-	-	-	-	-	-	-
Lakewood village	957	9	54	85	103	132	199	94	281
Carroll town	731	38	106	115	51	55	136	111	119
Frewsburg CDP (part)	469	26	78	69	36	38	105	54	63
Cattaraugus Reservation	7	-	-	4	-	-	3	-	-
Charlotte town	217	4	23	31	18	27	47	34	33
Sinclairville village (part)	113	2	12	14	9	13	29	16	18
Chautauqua town	1 010	48	159	107	122	122	143	137	172
Mayville village	386	16	68	51	25	45	70	59	52
Cherry Creek town	204	4	37	21	16	25	45	25	31
Cherry Creek village	114	2	24	6	12	16	26	16	12
Clymer town	234	2	58	41	16	29	45	25	18
Dunkirk city	2 933	48	476	537	432	254	569	347	270
Dunkirk town	290	7	38	49	38	29	32	34	63
Ellery town	1 095	17	101	114	116	82	170	169	326
Bemus Point village	85	-	2	7	6	7	14	16	33
Ellicott town	2 407	120	338	422	233	194	435	284	381
Celoron village	344	17	82	34	48	47	63	27	26
Falconer village	539	5	67	91	56	37	125	70	88
Jamestown West CDP (part)	777	60	93	126	65	71	122	61	179
Ellington town	238	12	24	43	24	21	58	30	26
French Creek town	125	4	22	23	5	17	24	14	16
Gerry town	273	17	38	21	21	13	57	55	51
Sinclairville village (part)	18	-	2	-	-	4	5	2	5
Hanover town	1 647	11	156	198	127	173	375	282	325
Forestville village	180	4	28	42	12	18	28	24	24
Silver Creek village	645	7	42	66	47	82	187	98	116
Harmony town	352	31	54	51	37	30	75	48	26
Panama village	96	8	8	13	14	13	18	11	11
Jamestown city	5 765	303	934	826	660	547	1 305	537	653
Kiantone town	327	14	52	32	41	21	39	45	83
Frewsburg CDP (part)	-	-	-	-	-	-	-	-	-
Mina town	219	6	21	20	35	25	42	21	49
North Harmony town	561	20	55	60	38	74	122	83	109
Poland town	480	38	73	73	20	29	111	67	69
Pomfret town	2 458	13	235	276	324	181	363	417	649
Fredonia village	1 729	-	141	177	236	138	287	278	472
Portland town	734	12	104	93	59	77	153	119	117
Brocton village	288	6	46	30	29	27	74	49	27
Ripley town	470	39	75	52	47	50	82	76	49
Ripley CDP	207	4	30	24	26	29	51	33	10
Sheridan town	541	4	54	109	30	28	113	88	115
Sherman town	227	13	26	25	31	23	44	35	30
Sherman village	143	2	16	22	18	17	26	20	22
Stockton town	470	11	60	60	69	34	86	50	100
Cassadaga village	214	3	31	26	22	21	45	29	37
Villenova town	150	9	17	19	19	5	33	21	27
Westfield town	1 095	68	126	201	59	103	180	153	205
Westfield village	694	17	80	155	32	70	81	131	128
Chemung County	19 237	544	1 852	2 531	1 998	1 713	3 351	2 837	4 411
Ashland town	242	10	17	38	20	20	35	55	47
Wellsburg village	116	8	13	17	5	6	23	18	26
Baldwin town	129	11	18	12	6	8	20	30	24
Big Flats town	1 972	29	90	202	163	199	183	256	850
Big Flats CDP	744	7	39	95	66	86	65	88	298
Big Flats Airport CDP	606	-	9	51	23	48	50	110	315
Catlin town	483	21	53	66	42	62	86	75	78
Chemung town	421	35	69	59	14	33	75	80	56
Elmira city	4 792	103	476	719	605	525	1 004	749	611
Elmira town	2 367	54	132	246	306	181	403	321	724
Elmira Heights village (part)	295	27	19	24	46	32	77	51	19
West Elmira CDP	1 826	8	98	199	231	122	297	227	644
Erin town	294	20	30	47	37	16	50	37	57
Horseheads town	4 803	142	512	664	395	278	887	643	1 282
Elmira Heights village (part)	611	12	91	111	46	49	147	70	85
Horseheads village	1 674	67	199	263	154	110	316	229	336
Horseheads North CDP	784	9	53	123	72	-	158	118	251
Southport town	2 868	105	396	323	330	323	505	434	452
Southport CDP	2 133	93	320	241	252	304	386	286	251
Van Etten town	209	9	27	48	6	32	40	27	20
Van Etten village	92	4	15	17	4	12	14	16	10
Veteran town	657	5	32	107	74	36	63	130	210
Millport village	56	5	10	12	5	3	3	9	9
Chenango County	8 132	403	1 144	994	750	722	1 538	1 192	1 389
Afton town	532	22	90	78	54	45	97	62	84
Afton village	219	4	22	33	30	21	44	44	21
Bainbridge town	609	17	87	82	25	33	117	137	111
Bainbridge village	332	9	47	38	25	17	73	78	45
Columbus town	90	6	16	8	11	13	9	21	6
Coventry town	203	11	12	41	25	24	42	27	21
German town	27	2	2	2	2	2	5	8	4
Greene town	970	46	91	84	94	64	193	173	225
Greene village	307	10	32	43	26	19	56	51	70
Guilford town	485	22	72	52	35	43	113	86	62
Lincklaen town	52	2	8	4	4	9	17	4	4
McDonough town	139	11	31	23	12	15	28	14	5

Table 27. **Selected Monthly Owner Costs: 2000**—Con.

[Data based on a sample (except Tables 65-68). For information on confidentiality protection, coverage, sampling error, and nonsampling error, see Appendix G. For location of definitions, see "How to Use This Census Report"]

State County County Subdivision Place	Specified owner-occupied housing units	Selected monthly owner costs							
		Less than $200	$200 to $299	$300 to $399	$400 to $499	$500 to $599	$600 to $799	$800 to $999	$1,000 or more
Chenango County—Con.									
New Berlin town	485	43	74	55	58	48	80	74	53
New Berlin village	175	4	30	24	24	15	34	21	23
North Norwich town	316	21	41	29	14	31	66	31	83
Norwich city	1 242	26	182	125	103	147	211	170	278
Norwich town	717	52	89	96	68	38	122	90	162
Otselic town	140	14	19	23	15	17	23	17	12
Oxford town	626	29	71	94	74	54	112	82	110
Oxford village	333	6	19	47	47	38	66	52	58
Pharsalia town	64	6	7	15	5	4	19	2	6
Pitcher town	117	2	28	18	11	15	25	6	12
Plymouth town	263	8	42	48	14	26	45	36	44
Preston town	113	3	21	16	10	12	26	21	4
Sherburne town	622	41	132	47	65	52	140	86	59
Earlville village (part)	76	3	17	11	5	8	14	12	6
Sherburne village	244	13	33	22	21	20	53	44	38
Smithville town	163	7	18	24	27	11	25	23	28
Smyrna town	157	12	11	30	24	19	23	22	16
Smyrna village	37	2	4	4	8	8	2	6	3
Clinton County	13 596	661	1 856	1 534	913	814	2 107	2 144	3 567
Altona town	371	35	47	31	9	24	88	85	52
Altona CDP	72	11	4	15	4	3	13	14	8
Au Sable town	628	12	100	86	37	61	116	100	116
Keeseville village (part)	216	-	43	36	9	27	47	37	17
Beekmantown town	970	14	158	155	71	51	133	102	286
Black Brook town	342	23	66	28	37	51	60	43	34
Au Sable Forks CDP	133	6	25	18	11	15	23	23	12
Champlain town	1 151	54	155	173	81	63	178	203	244
Champlain village	242	8	35	42	18	14	48	41	36
Rouses Point village	456	26	48	62	38	20	64	90	108
Chazy town	802	29	120	86	49	50	135	97	236
Clinton town	97	4	29	17	9	14	10	9	5
Dannemora town	490	18	120	109	25	30	107	41	40
Dannemora village (part)	152	4	25	38	15	11	38	10	11
Lyon Mountain CDP	175	-	81	50	3	5	22	14	-
Ellenburg town	328	27	61	56	25	32	54	33	40
Mooers town	524	44	89	38	35	76	71	78	93
Mooers CDP	84	16	24	8	-	14	8	6	8
Peru town	1 346	29	139	118	79	33	186	189	573
Peru CDP	365	14	44	77	7	17	9	59	138
Plattsburgh city	2 425	174	223	228	205	78	322	433	762
Plattsburgh town	2 399	116	274	268	115	108	400	421	697
Cumberland Head CDP	500	13	48	37	45	24	93	103	137
Morrisonville CDP (part)	204	-	-	26	8	5	37	56	72
Parc CDP	-	-	-	-	-	-	-	-	-
Plattsburgh West CDP	155	37	27	7	7	-	42	14	21
Saranac town	800	34	140	70	70	66	126	137	157
Dannemora village (part)	131	4	20	13	6	9	22	26	31
Redford CDP	110	15	-	-	21	15	23	29	7
Schuyler Falls town	923	48	135	71	66	77	121	173	232
Morrisonville CDP (part)	132	-	28	16	6	6	17	18	41
Columbia County	12 024	260	1 043	1 280	963	770	1 314	1 688	4 706
Ancram town	286	9	36	29	23	22	17	41	109
Austerlitz town	299	7	29	40	32	22	15	36	118
Canaan town	365	2	12	45	36	19	38	52	161
Chatham town	819	10	59	87	79	44	106	98	336
Chatham village (part)	135	-	11	11	14	14	24	13	48
Niverville CDP (part)	84	5	6	14	-	-	6	8	45
Claverack town	1 288	36	143	152	102	55	163	184	453
Claverack-Red Mills CDP	301	7	48	59	17	-	31	31	108
Philmont village	212	-	12	27	24	13	33	27	76
Clermont town	265	4	18	15	19	14	24	45	126
Copake town	757	26	63	88	50	26	149	135	220
Copake Lake CDP (part)	163	13	18	14	4	10	26	27	51
Gallatin town	324	8	32	32	24	30	41	39	118
Germantown town	427	6	36	55	41	35	35	43	176
Germantown CDP	208	2	20	23	18	30	16	19	80
Ghent town	999	30	95	104	83	88	84	160	355
Chatham village (part)	175	6	7	19	14	15	16	29	69
Ghent CDP	173	12	30	12	4	12	25	38	40
Greenport town	907	12	157	86	105	40	82	89	336
Lorenz Park CDP	462	12	102	34	38	18	36	70	152
Stottville CDP (part)	54	-	13	7	3	11	-	-	20
Hillsdale town	347	6	32	19	44	26	46	61	113
Hudson city	667	7	81	105	59	72	69	106	168
Kinderhook town	2 018	42	122	143	106	137	201	265	1 002
Kinderhook village	392	11	28	29	40	18	40	45	181
Niverville CDP (part)	385	8	26	39	7	23	74	87	121
Valatie village	300	2	16	22	22	23	10	49	156
Livingston town	591	38	26	40	33	54	13	99	288
New Lebanon town	402	4	23	42	43	8	43	83	156
Stockport town	592	8	37	67	46	26	95	88	225
Stottville CDP (part)	217	-	22	38	14	8	29	22	84
Stuyvesant town	448	-	23	93	32	25	58	45	172
Taghkanic town	223	5	19	38	6	27	35	19	74
Copake Lake CDP (part)	2	-	-	-	2	-	-	-	-
Cortland County	8 452	159	712	989	786	566	1 471	1 706	2 063
Cincinnatus town	199	8	30	21	30	11	38	38	23
Cortland city	2 664	41	158	357	304	220	498	576	510
Cortlandville town	1 778	26	144	160	160	108	314	330	536
Cortland West CDP	431	-	11	22	17	8	89	76	208
Homer village (part)	10	-	10	-	-	-	-	-	-
McGraw village	212	3	31	38	13	17	34	40	36
Munsons Corners CDP	363	11	41	57	68	23	51	38	74
Cuyler town	117	6	16	26	12	7	23	17	10
Freetown town	100	9	16	9	4	9	24	13	16

Table 27. **Selected Monthly Owner Costs: 2000**—Con.

[Data based on a sample (except Tables 65-68). For information on confidentiality protection, coverage, sampling error, and nonsampling error, see Appendix G. For location of definitions, see "How to Use This Census Report"]

State County County Subdivision Place	Specified owner-occupied housing units	Selected monthly owner costs							
		Less than $200	$200 to $299	$300 to $399	$400 to $499	$500 to $599	$600 to $799	$800 to $999	$1,000 or more
Cortland County—Con.									
Harford town	121	7	12	6	4	12	17	37	26
Homer town	1 510	23	149	149	100	65	215	330	479
Homer village (part)	837	-	89	76	68	31	121	167	285
Lapeer town	93	2	14	13	4	-	10	33	17
Marathon town	371	11	31	56	35	21	70	58	89
Marathon village	206	9	19	27	27	10	31	26	57
Preble town	329	2	20	46	43	22	49	61	86
Scott town	232	4	18	10	21	17	49	53	60
Solon town	138	4	25	18	14	16	21	13	27
Taylor town	61	2	5	15	2	4	16	2	15
Truxton town	208	6	27	31	27	8	46	46	17
Virgil town	376	-	34	37	12	33	51	78	131
Willet town	155	8	13	35	14	13	30	21	21
Delaware County	8 687	473	1 462	1 313	912	724	1 411	1 125	1 267
Andes town	256	27	37	34	36	14	41	34	33
Andes village	71	10	11	15	10	2	4	8	11
Bovina town	112	3	16	12	13	13	15	13	27
Colchester town	392	41	88	60	33	32	57	47	34
Davenport town	435	16	69	67	35	53	65	44	86
Delhi town	705	31	82	84	72	58	104	118	156
Delhi village	332	10	30	41	54	21	43	50	83
Deposit town	308	14	70	36	26	31	58	36	37
Deposit village (part)	156	4	36	16	16	17	21	21	25
Franklin town	508	13	84	93	72	40	74	81	51
Franklin village	75	4	14	23	4	5	14	11	-
Hamden town	212	23	59	32	10	6	36	16	30
Hancock town	620	33	118	117	56	71	114	44	67
Hancock village	242	13	30	51	26	30	50	17	25
Harpersfield town	257	5	17	38	49	19	46	47	36
Stamford village (part)	72	-	2	4	12	6	13	27	8
Kortright town	222	21	38	33	22	13	48	17	30
Masonville town	239	27	49	10	13	22	63	31	24
Meredith town	247	22	48	34	5	25	33	30	50
Middletown town	878	26	129	130	100	74	112	128	179
Fleischmanns village	78	-	3	17	22	8	4	5	19
Margaretville village	138	2	21	25	11	10	22	18	29
Roxbury town	523	22	104	69	44	58	72	81	73
Sidney town	1 234	72	266	180	118	86	243	135	134
Sidney village	949	45	215	153	98	76	174	92	96
Stamford town	328	4	41	48	50	25	60	58	42
Hobart village	67	-	3	10	11	4	16	9	14
Stamford village (part)	127	4	14	14	9	17	22	37	10
Tompkins town	149	19	34	21	15	17	20	17	6
Walton town	1 062	54	113	215	143	67	150	148	172
Walton village	695	32	54	177	102	39	107	118	66
Dutchess County	57 415	377	2 231	3 549	4 283	3 983	4 965	4 654	33 373
Amenia town	730	-	75	82	59	40	76	80	318
Amenia CDP	235	-	19	6	25	12	24	6	143
Dover Plains CDP (part)	54	-	7	26	-	-	-	7	14
Beacon city	2 515	33	143	171	167	231	241	285	1 244
Beekman town	2 870	15	16	129	127	180	276	127	2 000
Clinton town	992	-	49	51	60	41	108	140	543
Dover town	1 513	15	106	65	104	88	66	98	971
Dover Plains CDP (part)	181	15	16	5	5	12	19	20	89
East Fishkill town	6 809	43	126	273	278	409	566	345	4 769
Hillside Lake CDP	637	22	24	56	46	7	63	32	387
Hopewell Junction CDP	604	-	9	69	26	26	31	28	415
Fishkill town	3 684	29	140	294	298	376	331	277	1 939
Brinckerhoff CDP	822	-	23	65	46	72	68	38	510
Fishkill village	297	-	-	17	25	29	15	43	168
Hyde Park town	4 524	21	273	222	345	371	376	466	2 450
Fairview CDP (part)	324	-	6	35	12	43	31	66	131
Haviland CDP	899	8	81	44	22	72	102	67	503
Staatsburg CDP	246	-	16	-	76	5	23	25	101
La Grange town	4 154	39	131	247	283	189	327	179	2 759
Red Oaks Mill CDP (part)	681	27	16	24	84	43	42	51	394
Milan town	510	4	26	42	70	27	48	74	219
North East town	537	13	23	52	60	70	62	52	205
Millerton village	181	-	11	15	19	27	23	28	58
Pawling town	1 839	-	37	89	109	131	137	94	1 242
Pawling village	411	-	7	26	26	30	45	18	259
Pine Plains town	510	12	23	60	67	39	60	65	184
Pine Plains CDP	316	8	14	42	54	30	40	42	86
Pleasant Valley town	1 955	28	73	46	105	74	211	195	1 223
Pleasant Valley CDP	343	14	6	14	32	20	56	37	164
Poughkeepsie city	3 181	31	124	236	239	263	374	390	1 524
Poughkeepsie town	9 138	16	509	830	825	597	710	827	4 824
Arlington CDP	1 691	-	142	185	212	98	111	151	792
Crown Heights CDP	803	-	13	95	57	57	92	54	435
Fairview CDP (part)	865	-	62	65	103	23	27	111	474
Red Oaks Mill CDP (part)	841	-	20	63	46	65	143	73	431
Spackenkill CDP	1 523	-	27	101	120	164	111	151	849
Wappingers Falls village (part)	159	-	21	17	22	11	20	-	68
Red Hook town	2 131	12	100	115	225	131	225	217	1 106
Red Hook village	422	-	29	37	64	24	43	47	178
Tivoli village	161	-	4	12	6	3	16	18	102
Rhinebeck town	1 627	19	66	114	219	142	133	128	806
Rhinebeck village	701	-	22	63	133	75	63	39	306
Stanford town	745	-	14	37	80	45	44	94	431
Union Vale town	1 036	10	32	53	59	63	88	43	688
Wappinger town	5 534	37	135	298	425	412	447	383	3 397
Myers Corner CDP	1 563	-	7	79	113	138	70	99	1 057
Wappingers Falls village (part)	413	9	19	27	38	72	30	23	195
Washington town	881	-	10	43	79	64	59	95	531
Dover Plains CDP (part)	14	-	5	-	-	-	-	9	-
Millbrook village	258	-	2	22	20	22	18	24	150

Table 27. **Selected Monthly Owner Costs: 2000**—Con.

[Data based on a sample (except Tables 65-68). For information on confidentiality protection, coverage, sampling error, and nonsampling error, see Appendix G. For location of definitions, see "How to Use This Census Report"]

State County County Subdivision Place	Specified owner-occupied housing units	Selected monthly owner costs							
		Less than $200	$200 to $299	$300 to $399	$400 to $499	$500 to $599	$600 to $799	$800 to $999	$1,000 or more
Erie County	201 460	2 729	15 323	21 028	18 095	13 810	26 537	30 239	73 699
Alden town	2 214	11	131	185	269	152	207	384	875
Alden village	561	-	33	44	79	34	48	88	235
Town Line CDP (part)	706	-	24	74	87	48	59	79	335
Amherst town	29 614	85	839	1 792	1 856	2 015	3 570	3 785	15 672
Williamsville village (part)	1 301	-	84	66	80	57	235	182	597
Aurora town	3 581	6	167	326	320	245	361	413	1 743
Billington Heights CDP (part)	263	-	-	-	34	17	26	22	164
East Aurora village	1 570	6	82	135	125	103	177	195	747
Boston town	1 956	24	127	176	141	110	186	358	834
North Boston CDP	710	6	58	39	30	42	63	195	277
Brant town	405	-	60	52	32	23	82	62	94
Farnham village	64	-	15	8	5	5	9	18	4
Buffalo city	33 030	1 166	3 641	4 332	3 066	2 488	6 775	5 011	6 551
Cattaraugus Reservation	216	12	48	45	30	27	24	16	14
Cheektowaga town	24 322	213	2 678	3 366	2 824	1 855	3 015	4 110	6 261
Cheektowaga CDP	20 473	150	2 303	2 888	2 281	1 508	2 524	3 443	5 376
Depew village (part)	2 885	57	205	355	426	277	283	502	780
Sloan village	951	6	170	123	117	70	195	165	105
Williamsville village (part)	13	-	-	-	-	-	13	-	-
Clarence town	7 238	33	267	342	547	350	614	677	4 408
Clarence Center CDP	519	6	25	16	37	33	45	59	298
Harris Hill CDP	1 649	8	107	122	270	77	172	129	764
Colden town	741	7	40	56	38	55	71	163	311
Collins town	930	35	179	114	71	66	163	131	171
Gowanda village (part)	219	5	54	27	18	-	61	20	34
Concord town	1 716	31	190	227	137	135	190	328	478
Springville village	903	20	88	135	100	80	113	163	204
Eden town	2 072	24	44	244	174	105	216	325	940
Eden CDP	985	7	32	89	101	32	111	156	457
Elma town	3 398	68	174	304	286	240	395	401	1 530
Billington Heights CDP (part)	338	13	17	6	10	47	32	43	170
Elma Center CDP	793	-	47	55	107	69	96	96	323
Evans town	4 530	16	324	421	300	339	678	749	1 703
Angola village	534	-	32	63	60	55	44	81	199
Angola on the Lake CDP	352	8	44	35	39	17	34	48	127
Lake Erie Beach CDP	1 376	-	121	79	80	161	219	309	407
Grand Island town	5 454	36	209	309	361	372	484	815	2 868
Hamburg town	14 267	111	716	1 168	1 367	1 057	1 621	2 102	6 125
Blasdell village	546	13	59	56	96	30	62	67	163
Hamburg village	2 722	7	71	176	233	235	325	401	1 274
Holland town	779	-	34	107	42	57	92	139	308
Holland CDP	287	-	8	51	22	28	35	40	103
Lackawanna city	3 303	99	501	481	412	249	441	490	630
Lancaster town	10 161	32	381	750	886	907	892	1 204	5 109
Depew village (part)	1 337	6	108	146	192	120	185	147	433
Lancaster village	2 860	19	155	332	325	329	243	427	1 030
Town Line CDP (part)	34	-	6	6	-	-	13	-	9
Marilla town	1 231	17	64	76	75	82	95	169	653
Newstead town	1 751	48	151	158	129	89	162	352	662
Akron village	638	6	99	43	54	29	27	152	228
North Collins town	701	17	80	69	93	42	108	86	206
North Collins village	294	3	22	21	43	23	57	52	73
Orchard Park town	7 330	13	178	507	454	408	827	843	4 100
Orchard Park village	873	-	13	41	53	56	142	84	484
West Seneca CDP (part)	6	-	-	-	-	-	6	-	-
Sardinia town	556	15	37	53	73	61	79	95	143
Tonawanda city	4 508	107	357	559	498	286	774	811	1 116
Tonawanda town	22 287	283	2 648	3 449	2 202	1 156	2 797	4 032	5 720
Kenmore village	3 817	41	289	428	451	202	475	772	1 159
Tonawanda CDP	18 470	242	2 359	3 021	1 751	954	2 322	3 260	4 561
Tonawanda Reservation	5	-	-	5	-	-	-	-	-
Wales town	538	-	64	74	23	32	59	60	226
West Seneca town	12 626	220	994	1 281	1 389	807	1 559	2 128	4 248
West Seneca CDP (part)	12 626	220	994	1 281	1 389	807	1 559	2 128	4 248
Essex County	7 595	473	1 302	1 119	705	582	1 285	915	1 214
Chesterfield town	481	15	76	74	65	21	77	72	81
Keeseville village (part)	176	2	25	30	22	14	31	15	37
Crown Point town	320	16	58	60	31	26	56	36	37
Elizabethtown town	261	15	48	51	14	17	34	42	40
Essex town	159	7	40	22	13	11	29	18	19
Jay town	494	28	66	74	36	52	104	60	74
Keene town	251	15	39	39	27	10	44	30	47
Lewis town	208	34	36	35	18	14	20	17	34
Minerva town	160	31	37	32	8	12	11	19	10
Moriah town	1 003	69	258	161	108	74	176	98	59
Mineville-Witherbee CDP	348	32	90	43	31	12	74	28	38
Port Henry village	271	5	90	31	25	21	54	33	12
Newcomb town	164	34	60	18	6	14	14	14	4
North Elba town	1 307	53	144	180	136	91	211	171	321
Lake Placid village	430	12	54	39	44	28	80	78	95
Saranac Lake village (part)	268	6	23	55	41	13	27	58	45
North Hudson town	64	12	12	8	3	19	3	4	3
St. Armand town	283	16	21	28	20	26	55	40	77
Saranac Lake village (part)	44	-	-	3	2	5	5	5	24
Schroon town	386	20	73	51	42	41	67	43	49
Ticonderoga town	1 113	48	164	175	110	78	230	115	193
Westport town	292	8	31	40	30	32	34	55	62
Willsboro town	419	36	91	53	29	29	82	41	58
Wilmington town	230	16	48	18	9	15	38	40	46
Franklin County	8 419	455	1 405	1 324	865	789	1 559	1 102	920
Altamont town	1 441	62	277	202	109	146	269	235	141
Tupper Lake village	955	44	185	149	57	118	208	156	38
Bangor town	339	31	92	32	24	29	75	32	24
Bellmont town	259	23	41	36	35	27	42	19	36
Bombay town	185	24	56	29	7	19	35	7	8
Brandon town	56	7	7	14	10	10	5	3	-

Table 27. **Selected Monthly Owner Costs: 2000**—Con.

[Data based on a sample (except Tables 65-68). For information on confidentiality protection, coverage, sampling error, and nonsampling error, see Appendix G. For location of definitions, see "How to Use This Census Report"]

State County County Subdivision Place	Specified owner-occupied housing units	Selected monthly owner costs							
		Less than $200	$200 to $299	$300 to $399	$400 to $499	$500 to $599	$600 to $799	$800 to $999	$1,000 or more
Franklin County—Con.									
Brighton town	192	16	38	22	25	13	36	19	23
Burke town	220	4	40	36	29	16	48	26	21
Burke village	45	-	4	6	2	6	22	3	2
Chateaugay town	371	34	67	49	41	49	74	39	18
Chateaugay village	204	4	45	24	26	27	47	24	7
Constable town	210	20	24	37	32	23	48	14	12
Dickinson town	125	16	38	13	12	13	19	12	2
Duane town	40	10	7	5	2	9	3	4	-
Fort Covington town	302	13	68	63	27	17	64	33	17
Franklin town	232	23	43	16	22	27	40	27	34
Harrietstown town	1 113	24	148	150	128	123	138	156	246
Saranac Lake village (part)	620	-	85	92	82	45	73	76	167
Malone town	1 866	31	219	359	231	156	350	301	219
Malone village	1 120	8	120	264	136	91	216	126	159
Moira town	434	55	72	59	43	47	104	28	26
Brushton village	81	23	4	12	12	5	15	2	8
St. Regis Mohawk Reservation	436	12	26	128	40	14	102	69	45
Santa Clara town	105	8	14	9	9	9	14	14	28
Waverly town	225	30	59	35	21	25	37	16	2
Westville town	268	12	69	30	18	17	56	48	18
Fulton County	10 901	317	1 403	1 562	1 147	964	1 954	1 553	2 001
Bleecker town	122	5	9	28	8	9	19	7	37
Broadalbin town	1 028	35	137	164	86	45	179	195	187
Broadalbin village (part)	364	8	53	61	28	13	63	83	55
Caroga town	418	33	102	61	27	48	59	51	37
Ephratah town	265	20	60	24	19	28	43	37	34
Gloversville city	2 566	47	253	391	327	286	530	375	357
Johnstown city	1 724	28	173	185	179	137	353	322	347
Johnstown town	1 722	46	272	251	158	198	232	244	321
Mayfield town	1 288	45	111	209	105	95	269	157	297
Broadalbin village (part)	7	-	2	-	3	-	-	2	-
Mayfield village	212	4	12	41	21	15	53	19	47
Northampton town	682	15	137	102	81	38	97	62	150
Northville village	251	5	47	43	27	12	24	34	59
Oppenheim town	240	4	52	32	35	10	56	28	23
Dolgeville village (part)	25	-	4	4	6	-	8	1	2
Perth town	760	34	81	93	112	64	101	66	209
Stratford town	86	5	16	22	10	6	16	9	2
Genesee County	12 601	281	1 055	1 306	1 254	712	1 879	2 273	3 841
Alabama town	409	14	48	34	46	24	81	66	96
Alexander town	540	21	46	52	61	40	75	83	162
Alexander village	96	-	4	5	16	2	13	16	40
Attica village (part)	16	4	-	-	4	4	-	-	4
Batavia city	3 218	83	288	362	354	174	469	640	848
Batavia town	1 175	10	117	108	136	26	181	172	425
Bergen town	690	6	42	39	62	33	62	148	298
Bergen village	333	2	17	14	41	11	43	78	127
Bethany town	347	5	29	41	24	14	51	61	122
Byron town	515	13	22	28	50	18	51	122	211
Darien town	583	8	49	54	52	57	84	73	206
Corfu village (part)	3	-	-	-	-	-	-	-	3
Elba town	568	20	38	80	38	48	88	124	132
Elba village	188	4	12	22	30	28	18	37	37
Le Roy town	1 694	17	100	212	146	116	246	251	606
Le Roy village	944	-	53	115	106	62	132	137	339
Oakfield town	717	8	51	89	60	37	162	142	168
Oakfield village	411	8	43	57	34	13	81	92	83
Pavilion town	541	16	77	55	22	48	79	98	146
Pembroke town	947	21	58	95	125	40	138	170	300
Corfu village (part)	146	-	-	7	17	11	27	24	60
Stafford town	611	33	67	54	72	37	112	123	113
Tonawanda Reservation	46	6	23	3	6	-	-	-	8
Greene County	9 188	322	998	1 144	811	632	1 259	1 285	2 737
Ashland town	138	17	19	25	6	17	12	19	23
Athens town	961	31	108	104	113	54	156	135	260
Athens village	391	14	44	64	45	14	70	74	66
Cairo town	1 250	32	122	194	91	99	205	157	350
Cairo CDP	265	22	38	39	24	33	14	36	59
Catskill town	2 208	83	280	290	116	164	267	301	707
Catskill village	787	9	106	138	42	54	78	151	209
Jefferson Heights CDP	206	16	65	26	8	13	16	15	47
Leeds CDP	68	7	11	-	-	9	17	16	8
Palenville CDP	292	7	22	20	15	30	43	37	118
Coxsackie town	1 225	35	104	123	111	63	128	206	455
Coxsackie village	619	11	48	69	49	32	81	90	239
Durham town	537	29	59	39	52	33	95	79	151
Greenville town	699	32	74	87	118	48	79	86	175
Greenville CDP	146	-	23	24	24	8	15	8	44
Halcott town	35	-	10	6	4	6	4	-	5
Hunter town	536	12	71	75	42	59	85	61	131
Hunter village	105	1	6	14	13	5	28	16	22
Tannersville village	108	-	7	18	12	17	14	10	30
Jewett town	218	11	28	24	26	14	37	15	63
Lexington town	198	18	33	49	24	8	25	11	30
New Baltimore town	674	6	39	54	69	14	112	136	244
Prattsville town	114	2	26	16	11	8	12	17	22
Windham town	395	14	25	58	28	45	42	62	121
Windham CDP	77	6	3	13	10	13	12	7	13
Hamilton County	1 345	158	296	228	118	91	172	140	142
Arietta town	107	15	25	18	-	4	17	11	17
Benson town	44	7	6	3	3	9	13	3	-
Hope town	82	9	15	15	9	6	15	7	6
Indian Lake town	375	30	90	82	23	34	63	28	25
Inlet town	83	6	16	14	12	7	7	14	7

Table 27. **Selected Monthly Owner Costs: 2000**—Con.

[Data based on a sample (except Tables 65-68). For information on confidentiality protection, coverage, sampling error, and nonsampling error, see Appendix G. For location of definitions, see "How to Use This Census Report"]

State County County Subdivision Place	Specified owner-occupied housing units	Selected monthly owner costs							
		Less than $200	$200 to $299	$300 to $399	$400 to $499	$500 to $599	$600 to $799	$800 to $999	$1,000 or more
Hamilton County—Con.									
Lake Pleasant town	228	26	37	47	31	11	19	28	29
Speculator village	83	8	12	29	4	3	7	7	13
Long Lake town	223	19	58	27	20	8	19	35	37
Morehouse town	29	9	2	3	3	-	5	7	-
Wells town	174	37	47	19	17	12	14	7	21
Herkimer County	12 542	565	2 216	1 709	1 249	972	2 228	1 730	1 873
Columbia town	237	17	28	15	14	20	57	40	46
Danube town	173	19	39	13	12	30	30	15	15
Fairfield town	262	7	38	42	25	10	35	64	41
Middleville village (part)	78	2	13	16	8	-	15	14	10
Frankfort town	1 703	57	283	318	152	101	234	231	327
Frankfort village	572	28	116	140	40	37	90	54	67
Ilion village (part)	6	-	-	-	-	-	6	-	-
German Flatts town	2 856	94	554	365	288	267	585	347	356
Ilion village (part)	1 762	39	362	214	168	177	371	229	202
Mohawk village	614	29	98	113	75	74	99	71	55
Herkimer town	1 915	92	317	276	281	135	295	314	205
Herkimer village	1 346	56	220	201	261	105	213	172	118
Litchfield town	254	5	27	15	27	10	53	54	63
Little Falls city	939	30	188	121	133	97	194	56	120
Little Falls town	340	20	71	46	20	25	45	60	53
Manheim town	657	36	116	101	50	51	151	91	61
Dolgeville village (part)	456	17	86	76	21	45	112	63	36
Newport town	435	25	62	71	37	20	79	69	72
Middleville village (part)	39	2	5	9	6	2	2	12	1
Newport village	154	8	22	21	19	13	25	24	22
Poland village (part)	24	-	2	4	-	-	8	4	6
Norway town	86	4	20	6	5	7	25	12	7
Ohio town	180	32	52	20	18	6	33	17	2
Russia town	534	37	109	57	47	25	98	84	77
Cold Brook village	85	7	15	21	10	4	17	5	6
Poland village (part)	95	2	14	6	14	4	20	20	15
Salisbury town	325	36	67	35	19	43	61	36	28
Dolgeville village (part)	-	-	-	-	-	-	-	-	-
Schuyler town	510	7	50	63	28	33	63	80	186
Stark town	110	6	21	16	11	10	22	13	11
Warren town	135	5	23	20	11	6	37	20	13
Webb town	506	10	99	78	46	39	64	66	104
Winfield town	385	26	52	31	25	37	67	61	86
West Winfield village	205	14	35	27	15	13	32	33	36
Jefferson County	16 342	565	1 715	2 274	1 518	1 346	3 107	2 509	3 308
Adams town	870	14	95	109	99	65	139	183	166
Adams village	328	6	42	49	42	28	66	46	49
Adams Center CDP	255	8	31	30	21	7	36	80	42
Alexandria town	793	20	92	142	57	93	152	109	128
Alexandria Bay village	240	13	33	47	23	12	49	42	21
Redwood CDP	129	2	15	36	13	10	20	7	26
Antwerp town	266	3	36	38	41	24	66	31	27
Antwerp village	160	2	17	25	25	12	48	18	13
Brownville town	1 241	12	105	171	126	79	227	260	261
Brownville village	269	-	19	39	35	6	45	55	70
Dexter village	247	-	25	39	24	20	77	25	37
Glen Park village (part)	93	2	11	16	6	4	24	14	16
Cape Vincent town	446	10	53	65	48	34	86	71	79
Cape Vincent village	205	2	20	32	22	16	46	28	39
Champion town	741	19	102	120	80	46	168	75	131
Great Bend CDP	147	-	21	18	26	6	36	14	26
West Carthage village	314	3	54	64	29	30	65	20	49
Clayton town	976	28	67	107	109	89	208	163	205
Clayton village	438	10	45	48	53	55	67	50	110
Depauville CDP	74	-	8	-	13	-	7	33	13
Ellisburg town	574	48	73	88	57	66	77	64	101
Ellisburg village	56	4	9	7	6	7	11	5	7
Mannsville village	83	5	9	12	2	12	13	15	15
Henderson town	340	35	37	38	37	22	48	51	72
Hounsfield town	600	39	34	69	61	58	120	84	135
Sackets Harbor village	231	2	14	27	25	17	51	34	61
Le Ray town	901	34	74	117	54	60	158	164	240
Black River village (part)	187	-	4	31	5	9	27	31	80
Calcium CDP	119	15	13	13	7	17	14	19	21
Evans Mills village	132	2	12	13	8	14	27	32	24
Fort Drum CDP (part)	-	-	-	-	-	-	-	-	-
Lorraine town	101	4	20	14	9	6	14	13	21
Lyme town	519	46	78	56	32	40	91	69	107
Chaumont village	142	10	15	8	13	6	42	20	28
Orleans town	483	20	64	35	43	55	112	90	64
La Fargeville CDP	126	-	16	5	18	30	29	18	10
Pamelia town	508	8	77	58	42	27	91	82	123
Glen Park village (part)	2	-	-	-	-	-	-	2	-
Philadelphia town	211	12	38	31	25	15	46	25	19
Fort Drum CDP (part)	-	-	-	-	-	-	-	-	-
Philadelphia village	141	12	25	19	18	13	35	8	11
Rodman town	166	13	30	20	5	6	34	25	33
Rutland town	507	12	27	85	20	40	144	92	87
Black River village (part)	117	2	11	28	8	5	29	15	19
Theresa town	402	24	52	47	30	37	92	62	58
Theresa village	197	16	35	29	21	21	34	17	24
Watertown city	3 982	62	374	682	378	370	769	531	816
Watertown town	690	17	67	37	43	19	88	101	318
Wilna town	993	79	114	138	117	95	169	164	117
Carthage village	527	16	41	86	66	56	94	81	87
Deferiet village	88	4	18	19	4	7	17	10	9
Herrings village	30	2	2	-	4	7	12	-	3
Natural Bridge CDP	66	18	18	-	12	-	10	8	-
Worth town	32	6	6	7	5	-	8	-	-

Table 27. **Selected Monthly Owner Costs: 2000**—Con.

[Data based on a sample (except Tables 65-68). For information on confidentiality protection, coverage, sampling error, and nonsampling error, see Appendix G. For location of definitions, see "How to Use This Census Report"]

State County County Subdivision Place	Specified owner-occupied housing units	Selected monthly owner costs							
		Less than $200	$200 to $299	$300 to $399	$400 to $499	$500 to $599	$600 to $799	$800 to $999	$1,000 or more
Kings County	89 044	939	3 001	6 796	7 335	5 591	7 314	5 863	52 205
Brooklyn borough	89 044	939	3 001	6 796	7 335	5 591	7 314	5 863	52 205
New York city (part)	89 044	939	3 001	6 796	7 335	5 591	7 314	5 863	52 205
Lewis County	4 844	414	974	747	450	381	885	544	449
Croghan town	551	60	126	64	51	53	89	62	46
Croghan village (part)	71	12	17	8	5	8	10	9	2
Denmark town	438	24	63	60	21	42	93	60	75
Castorland village	57	3	7	12	-	7	19	7	2
Copenhagen village	120	5	15	20	8	11	29	15	17
Diana town	346	32	80	40	39	47	55	31	22
Harrisville village	176	10	58	28	18	27	23	4	8
Greig town	292	33	47	56	27	29	31	36	33
Harrisburg town	44	2	16	2	6	7	3	4	4
Lewis town	126	22	27	13	20	7	23	6	8
Leyden town	295	41	60	57	25	12	54	40	6
Port Leyden village (part)	101	7	24	22	9	2	18	17	2
Lowville town	874	28	106	202	88	50	154	114	132
Lowville village	709	13	73	160	80	50	127	90	116
Lyonsdale town	211	22	69	20	26	15	33	18	8
Lyons Falls village (part)	19	-	4	6	3	-	1	3	2
Port Leyden village (part)	44	6	14	2	11	3	2	2	4
Martinsburg town	243	13	40	43	25	18	52	38	14
Montague town	22	6	5	3	-	4	2	-	2
New Bremen town	447	53	117	52	32	37	89	42	25
Croghan village (part)	69	13	13	13	2	2	17	7	2
Osceola town	53	2	9	16	5	4	11	6	-
Pinckney town	58	9	10	11	2	2	11	6	7
Turin town	138	14	31	20	16	4	26	11	16
Turin village	63	7	15	11	8	2	9	8	3
Watson town	379	36	93	40	32	29	78	50	21
West Turin town	327	17	75	48	35	21	81	20	30
Constableville village	75	-	25	16	7	-	20	2	5
Lyons Falls village (part)	119	7	21	17	11	12	33	12	6
Livingston County	11 784	124	812	1 124	1 021	658	1 595	2 001	4 449
Avon town	1 335	-	32	113	139	110	94	161	686
Avon village	658	-	7	48	68	70	32	90	343
Caledonia town	1 084	6	88	110	64	32	89	219	476
Caledonia village	630	-	57	80	39	22	50	126	256
Conesus town	426	-	11	37	29	18	67	78	186
Geneseo town	1 174	-	24	68	140	99	97	185	561
Geneseo village	624	-	16	37	71	43	58	73	326
Groveland town	288	2	25	25	14	28	39	71	84
Leicester town	427	3	32	44	35	16	116	70	111
Leicester village	140	3	10	18	21	10	23	13	42
Lima town	916	-	34	70	81	48	80	125	478
Lima village	450	-	13	37	26	41	63	53	217
Livonia town	1 684	1	65	109	138	59	215	286	811
Livonia village	291	1	2	14	19	23	36	31	165
Mount Morris town	735	10	70	135	90	38	117	103	172
Mount Morris village	544	-	38	90	82	29	99	70	136
North Dansville town	1 204	34	148	118	103	43	242	222	294
Dansville village	1 056	25	135	94	98	43	228	192	241
Nunda town	571	15	74	66	34	55	97	109	121
Nunda village	273	-	25	37	21	40	57	35	58
Ossian town	117	2	13	5	2	2	26	42	25
Portage town	130	-	30	6	8	27	25	22	12
Sparta town	315	8	26	38	31	15	63	48	86
Springwater town	428	18	39	51	26	21	95	93	85
West Sparta town	168	8	19	11	10	12	35	35	38
York town	782	17	82	118	77	35	98	132	223
Madison County	13 465	277	1 060	1 462	1 171	1 001	2 142	2 167	4 185
Brookfield town	315	32	83	33	26	24	49	30	38
Cazenovia town	1 453	15	35	112	101	79	151	130	830
Cazenovia village	516	-	4	36	41	34	67	66	268
DeRuyter town	273	15	39	47	27	26	39	32	48
DeRuyter village	103	-	7	28	12	10	28	9	9
Eaton town	607	14	109	70	31	51	110	92	130
Hamilton village (part)	-	-	-	-	-	-	-	-	-
Morrisville village	164	2	10	22	16	20	25	26	43
Fenner town	283	8	31	23	19	18	47	56	81
Georgetown town	108	12	16	11	11	2	32	14	10
Hamilton town	781	23	66	125	87	71	148	72	189
Earlville village (part)	111	2	10	35	3	7	23	8	23
Hamilton village (part)	336	8	12	48	31	35	47	32	123
Lebanon town	212	21	41	15	10	19	53	16	37
Lenox town	1 995	17	121	266	195	136	350	349	561
Canastota village	905	17	55	155	90	65	173	159	191
Wampsville village	158	-	12	30	15	6	27	20	48
Lincoln town	392	9	29	32	17	39	80	59	127
Madison town	548	10	45	69	68	55	72	91	138
Hamilton village (part)	-	-	-	-	-	-	-	-	-
Madison village	75	2	4	18	-	15	18	11	7
Nelson town	409	16	19	39	26	21	59	75	154
Oneida city	2 140	14	197	236	264	167	371	394	497
Smithfield town	153	4	13	22	7	10	31	19	47
Stockbridge town	332	14	52	36	20	32	66	60	52
Munnsville village	81	8	15	10	9	1	14	14	10
Sullivan town	3 464	53	164	326	262	251	484	678	1 246
Bridgeport CDP (part)	48	-	-	8	-	-	8	16	16
Chittenango village	1 174	22	27	112	43	79	197	247	447
Monroe County	171 549	1 939	8 267	13 033	12 406	9 926	20 020	27 087	78 871
Brighton town	8 556	51	252	476	621	539	867	968	4 782
Brighton CDP (part)	8 556	51	252	476	621	539	867	968	4 782
Chili town	7 611	67	371	530	701	435	617	1 066	3 824
Clarkson town	1 310	8	18	49	67	62	85	228	793

Table 27. **Selected Monthly Owner Costs: 2000**—Con.

[Data based on a sample (except Tables 65-68). For information on confidentiality protection, coverage, sampling error, and nonsampling error, see Appendix G. For location of definitions, see "How to Use This Census Report"]

State County County Subdivision Place	Specified owner-occupied housing units	Selected monthly owner costs							
		Less than $200	$200 to $299	$300 to $399	$400 to $499	$500 to $599	$600 to $799	$800 to $999	$1,000 or more
Monroe County—Con.									
Clarkson town—Con.									
Brockport village (part)	-	-	-	-	-	-	-	-	-
East Rochester town	1 452	13	104	118	147	89	231	297	453
East Rochester village	1 452	13	104	118	147	89	231	297	453
Gates town	8 815	112	633	905	817	552	1 015	1 767	3 014
Gates-North Gates CDP	4 369	55	321	465	423	279	554	904	1 368
Greece town	26 745	273	1 412	2 371	2 151	1 624	2 550	4 070	12 294
Greece CDP	4 402	24	269	523	435	355	515	582	1 699
Hamlin town	2 045	22	115	90	122	64	222	461	949
Henrietta town	8 829	129	484	795	605	289	941	1 655	3 931
Irondequoit town	17 021	247	1 061	1 765	1 684	1 198	2 011	2 827	6 228
Irondequoit CDP	17 021	247	1 061	1 765	1 684	1 198	2 011	2 827	6 228
Mendon town	2 127	13	34	52	46	100	188	195	1 499
Honeoye Falls village	634	13	25	44	18	58	52	93	331
Ogden town	4 829	59	123	317	220	335	495	687	2 593
Spencerport village	911	20	25	102	34	80	119	105	426
Parma town	3 840	31	112	302	260	132	454	685	1 864
Hilton village	1 397	-	20	66	83	40	193	301	694
Penfield town	9 750	41	265	446	497	457	905	1 053	6 086
Brighton CDP (part)	-	-	-	-	-	-	-	-	-
Perinton town	13 226	150	342	640	657	692	1 088	1 329	8 328
Fairport village	1 481	18	84	99	78	53	160	185	804
Pittsford town	7 746	11	86	227	309	348	623	602	5 540
Pittsford village	406	2	9	16	34	27	35	40	243
Riga town	1 425	12	63	100	121	48	160	210	711
Churchville village	606	7	42	42	63	17	67	119	249
Rochester city	30 910	544	2 242	2 798	2 283	2 050	5 974	7 211	7 808
Rush town	974	-	37	42	74	41	108	113	559
Sweden town	2 332	42	77	136	127	163	314	317	1 156
Brockport village (part)	1 030	17	37	51	51	67	154	179	474
Webster town	10 801	100	359	788	766	626	1 029	1 095	6 038
Webster village	917	8	48	83	66	87	116	147	362
Wheatland town	1 205	14	77	86	131	82	143	251	421
Scottsville village	550	-	37	50	75	31	72	101	184
Montgomery County	8 641	208	987	1 191	1 169	855	1 399	1 045	1 787
Amsterdam city	2 435	26	111	289	440	280	370	259	660
Amsterdam town	1 421	23	182	178	153	145	190	195	355
Fort Johnson village	143	4	22	27	19	5	35	15	16
Hagaman village	416	13	25	53	60	34	64	73	94
Tribes Hill CDP (part)	31	-	-	7	-	7	-	9	8
Canajoharie town	759	19	109	124	111	73	144	95	84
Ames village	45	2	7	7	9	4	6	5	5
Canajoharie village	470	3	42	94	77	49	100	67	38
Fort Plain village (part)	5	-	-	-	5	-	-	-	-
Charleston town	193	7	15	21	15	13	46	29	47
Florida town	546	15	60	54	58	72	74	103	110
Glen town	410	14	57	72	56	20	57	68	66
Fultonville village	152	4	20	29	17	14	24	23	21
Minden town	787	30	122	114	88	68	164	80	121
Fort Plain village (part)	426	12	61	64	60	39	90	32	68
Mohawk town	837	26	118	106	94	52	146	102	193
Fonda village	130	2	19	28	29	12	26	5	9
Tribes Hill CDP (part)	265	-	44	47	46	-	51	35	42
Palatine town	486	18	78	106	50	55	82	44	53
Nelliston village	135	2	30	26	8	16	23	15	15
Palatine Bridge village	137	-	13	27	22	17	16	17	25
Root town	251	16	45	34	22	16	40	32	46
St. Johnsville town	516	14	90	93	82	61	86	38	52
St. Johnsville village	343	14	64	62	48	46	54	21	34
Nassau County	323 744	312	1 813	5 128	8 915	14 682	39 051	31 478	222 365
Glen Cove city	4 546	13	52	101	202	333	503	407	2 935
Hempstead town	180 648	181	887	2 750	4 642	7 725	21 914	18 748	123 801
Atlantic Beach village	604	-	-	4	6	21	61	46	466
Baldwin CDP	5 989	-	7	46	169	243	660	629	4 235
Baldwin Harbor CDP	2 451	13	6	13	75	85	188	252	1 819
Barnum Island CDP	636	-	-	-	37	43	85	83	388
Bay Park CDP	687	-	-	25	24	52	52	50	484
Bellerose village	333	-	2	2	2	3	30	39	255
Bellerose Terrace CDP	542	-	-	23	22	37	34	25	401
Bellmore CDP	4 732	-	20	66	181	280	478	431	3 276
Cedarhurst village	1 177	-	7	19	36	42	114	144	815
East Atlantic Beach CDP	495	-	6	-	14	6	41	29	399
East Garden City CDP	150	-	-	6	5	19	28	7	85
East Meadow CDP	9 481	16	17	149	235	496	1 691	1 049	5 828
East Rockaway village	2 055	-	26	56	24	63	166	316	1 404
Elmont CDP	7 087	-	61	187	284	383	792	551	4 829
Floral Park village (part)	3 402	-	13	41	109	121	434	532	2 152
Franklin Square CDP	7 586	7	13	215	307	533	1 298	860	4 353
Freeport village	7 421	11	63	64	135	294	854	700	5 300
Garden City village (part)	6 043	-	18	19	25	87	384	793	4 717
Garden City South CDP	1 212	-	7	32	58	56	219	174	666
Harbor Isle CDP	437	-	-	14	15	12	77	56	263
Hempstead village	5 988	12	12	71	49	232	573	538	4 501
Hewlett CDP	1 506	-	10	2	76	47	144	164	1 063
Hewlett Bay Park village	132	-	-	-	-	-	-	-	132
Hewlett Harbor village	416	-	-	-	2	-	7	9	398
Hewlett Neck village	137	-	-	-	-	-	-	5	132
Inwood CDP	1 181	6	-	24	99	116	152	130	654
Island Park village	718	-	26	14	39	12	138	34	455
Lakeview CDP	1 313	-	5	12	25	37	146	139	949
Lawrence village	1 390	-	-	-	17	-	17	10	1 346
Levittown CDP (part)	14 864	31	139	273	538	859	2 087	1 283	9 654
Lido Beach CDP	755	-	-	6	6	31	20	96	596
Lynbrook village	3 919	8	26	24	85	126	531	486	2 633
Malverne village	2 811	8	18	33	48	76	321	392	1 915
Malverne Park Oaks CDP	177	-	8	9	-	-	16	7	137

Table 27. **Selected Monthly Owner Costs: 2000**—Con.

[Data based on a sample (except Tables 65-68). For information on confidentiality protection, coverage, sampling error, and nonsampling error, see Appendix G. For location of definitions, see "How to Use This Census Report"]

State County County Subdivision Place	Specified owner-occupied housing units	Selected monthly owner costs							
		Less than $200	$200 to $299	$300 to $399	$400 to $499	$500 to $599	$600 to $799	$800 to $999	$1,000 or more
Nassau County—Con.									
Hempstead town—Con.									
Merrick CDP	6 817	-	20	39	110	165	574	596	5 313
Mineola village (part)	11	-	-	-	-	-	-	-	11
New Hyde Park village (part)	1 039	-	10	37	17	77	248	122	528
North Bellmore CDP	5 667	-	52	105	120	200	953	620	3 617
North Lynbrook CDP	192	-	-	-	20	10	36	34	92
North Merrick CDP	3 557	-	7	51	69	120	461	472	2 377
North Valley Stream CDP	4 060	-	5	64	103	170	512	392	2 814
North Wantagh CDP	3 836	-	17	38	63	146	603	506	2 463
Oceanside CDP	9 066	20	25	92	271	366	1 125	946	6 221
Point Lookout CDP	468	6	7	27	44	24	61	46	253
Rockville Centre village	5 420	-	5	107	70	123	474	483	4 158
Roosevelt CDP	2 831	18	-	44	25	75	236	304	2 129
Salisbury CDP	3 574	-	25	80	44	161	469	405	2 390
Seaford CDP	4 372	-	22	44	96	112	475	616	3 007
South Floral Park village	339	-	5	4	10	16	32	33	239
South Hempstead CDP	876	5	-	14	32	63	114	103	545
South Valley Stream CDP	1 489	-	-	27	18	62	153	215	1 014
Stewart Manor village	613	2	6	9	15	48	108	65	360
Uniondale CDP	4 432	-	16	196	180	327	353	236	3 124
Valley Stream village	9 014	10	89	169	338	557	1 635	774	5 442
Wantagh CDP	5 555	8	33	75	83	152	498	634	4 072
West Hempstead CDP	5 041	-	33	74	133	249	725	654	3 173
Woodmere CDP	4 318	-	-	5	34	90	231	428	3 530
Woodsburgh village	234	-	-	-	-	-	-	5	229
Long Beach city	4 328	6	65	114	222	216	537	333	2 835
North Hempstead town	52 950	47	282	756	1 468	2 431	5 427	4 182	38 357
Albertson CDP	1 571	-	12	37	70	133	259	168	892
Baxter Estates village	199	-	-	-	-	4	9	21	165
Carle Place CDP	1 332	8	-	65	97	128	170	83	781
East Hills village (part)	2 040	-	-	18	19	11	33	48	1 911
East Williston village	772	-	2	4	7	21	29	84	625
Floral Park village (part)	529	-	7	12	8	12	102	38	350
Flower Hill village	1 308	-	-	-	-	5	5	84	1 214
Garden City village (part)	-	-	-	-	-	-	-	-	-
Garden City Park CDP	2 007	5	22	36	89	163	331	192	1 169
Glenwood Landing CDP (part)	15	-	-	-	-	-	5	-	10
Great Neck village	2 159	-	-	30	30	91	207	213	1 588
Great Neck Estates village	776	-	-	-	4	-	4	22	746
Great Neck Gardens CDP	354	-	-	8	-	-	7	40	299
Great Neck Plaza village	145	6	4	-	-	-	-	30	105
Greenvale CDP (part)	185	-	-	14	-	9	30	6	126
Harbor Hills CDP	183	-	-	-	-	-	-	-	183
Herricks CDP	1 256	10	13	8	46	76	194	129	780
Kensington village	310	-	-	-	-	5	5	2	298
Kings Point village	1 213	-	-	22	-	7	20	44	1 120
Lake Success village	753	-	-	2	6	4	28	42	671
Manhasset CDP	1 982	-	8	22	36	62	244	184	1 426
Manhasset Hills CDP	1 146	-	-	8	7	23	25	126	957
Manorhaven village	551	-	12	15	20	57	63	89	295
Mineola village (part)	3 991	7	35	82	272	319	767	339	2 170
Munsey Park village	758	-	-	-	-	-	14	35	709
New Cassel CDP	1 754	5	33	38	52	107	191	225	1 103
New Hyde Park village (part)	1 470	-	17	-	20	113	350	121	849
North Hills village	1 618	-	-	-	-	7	24	31	1 556
North New Hyde Park CDP	4 456	-	51	154	276	420	806	459	2 290
Old Westbury village (part)	647	-	-	-	-	-	14	-	633
Plandome village	378	-	-	-	-	-	12	16	350
Plandome Heights village	304	-	-	-	2	5	28	38	231
Plandome Manor village	255	-	-	-	-	-	2	1	252
Port Washington CDP	3 633	-	13	52	66	182	303	322	2 695
Port Washington North village	651	-	-	-	9	17	27	54	544
Roslyn village	340	-	-	2	5	2	12	14	305
Roslyn Estates village	381	-	-	-	2	3	2	5	369
Roslyn Harbor village (part)	222	-	-	-	-	-	2	4	216
Roslyn Heights CDP	1 721	-	2	25	34	39	87	149	1 385
Russell Gardens village	250	-	-	-	2	2	2	4	240
Saddle Rock village	232	-	-	4	-	3	3	7	215
Saddle Rock Estates CDP	131	-	-	-	-	7	-	-	124
Sands Point village	788	-	-	5	-	5	8	17	753
Searingtown CDP	1 505	-	5	15	20	47	76	77	1 265
Thomaston village	551	-	-	-	15	18	35	59	424
University Gardens CDP	938	-	-	-	31	65	152	55	635
Westbury village	3 271	6	12	53	78	131	437	305	2 249
Williston Park village	1 842	-	34	25	145	128	295	162	1 053
Oyster Bay town	81 272	65	527	1 407	2 381	3 977	10 670	7 808	54 437
Bayville village	1 878	20	16	78	116	73	217	72	1 286
Bethpage CDP	4 441	11	54	132	231	195	782	544	2 492
Brookville village	567	-	-	-	-	3	8	2	554
Centre Island village	121	-	-	3	-	6	9	4	99
Cove Neck village	71	-	-	-	-	-	-	6	65
East Hills village (part)	-	-	-	-	-	-	-	-	-
East Massapequa CDP	5 165	7	16	37	142	253	737	433	3 540
East Norwich CDP	846	-	-	57	38	52	70	47	582
Farmingdale village	1 438	-	32	11	18	61	148	153	1 015
Glen Head CDP	1 375	-	10	12	41	84	174	142	912
Glenwood Landing CDP (part)	1 070	-	12	43	66	64	138	84	663
Greenvale CDP (part)	85	-	-	-	-	-	18	10	57
Hicksville CDP	11 316	8	158	337	596	1 072	1 900	834	6 411
Jericho CDP	3 656	-	-	15	5	93	344	444	2 755
Lattingtown village	523	2	-	2	4	8	24	43	440
Laurel Hollow village	551	-	-	2	2	2	8	11	526
Levittown CDP (part)	-	-	-	-	-	-	-	-	-
Locust Valley CDP	881	5	12	19	37	53	181	60	514
Massapequa CDP	6 648	-	41	121	220	301	873	795	4 297
Massapequa Park village	5 352	-	34	121	171	443	853	487	3 243
Matinecock village	221	3	-	5	3	-	6	8	196
Mill Neck village	226	-	3	2	3	5	9	12	192

Table 27. **Selected Monthly Owner Costs: 2000**—Con.

[Data based on a sample (except Tables 65-68). For information on confidentiality protection, coverage, sampling error, and nonsampling error, see Appendix G. For location of definitions, see "How to Use This Census Report"]

State County County Subdivision Place	Specified owner-occupied housing units	Selected monthly owner costs							
		Less than $200	$200 to $299	$300 to $399	$400 to $499	$500 to $599	$600 to $799	$800 to $999	$1,000 or more
Nassau County—Con.									
Oyster Bay town—Con.									
Muttontown village	879	-	-	-	-	4	13	21	841
North Massapequa CDP	5 490	9	32	106	125	194	860	674	3 490
Old Bethpage CDP	1 613	-	-	25	23	28	128	275	1 134
Old Brookville village	631	-	-	-	4	13	12	20	582
Old Westbury village (part)	173	-	-	-	-	-	-	-	173
Oyster Bay CDP	1 228	-	6	18	33	99	206	145	721
Oyster Bay Cove village	622	-	-	-	5	-	8	23	586
Plainedge CDP	2 609	-	6	35	73	145	488	283	1 579
Plainview CDP	7 676	-	18	62	117	258	790	960	5 471
Roslyn Harbor village (part)	99	-	-	-	-	3	13	8	75
Sea Cliff village	1 402	-	9	49	91	71	155	124	903
South Farmingdale CDP	4 182	-	34	52	100	171	745	415	2 665
Syosset CDP	5 500	-	24	63	108	198	669	562	3 876
Upper Brookville village	464	-	-	-	-	4	-	25	435
Woodbury CDP	2 125	-	-	-	-	12	60	82	1 971
New York County	2 740	26	59	33	59	119	181	209	2 054
Manhattan borough	2 740	26	59	33	59	119	181	209	2 054
New York city (part)	2 740	26	59	33	59	119	181	209	2 054
Niagara County	50 045	850	3 879	5 808	4 997	3 705	7 016	8 095	15 695
Cambria town	1 327	-	95	116	143	88	124	149	612
Hartland town	765	7	38	59	127	62	106	154	212
Middleport village (part)	30	-	9	-	2	-	-	-	19
Lewiston town	4 245	51	328	394	409	239	486	637	1 701
Lewiston village	731	-	53	71	100	57	108	142	200
Lockport city	4 652	43	289	472	424	446	770	864	1 344
Lockport town	3 807	-	81	254	381	235	445	577	1 834
Rapids CDP	205	-	7	7	33	-	7	39	112
South Lockport CDP	1 000	-	17	56	51	83	123	159	511
Newfane town	2 183	15	187	288	156	185	344	362	646
Newfane CDP	773	9	79	98	38	71	153	157	168
Olcott CDP	309	-	7	49	25	25	71	37	95
Niagara town	1 918	93	226	237	252	210	277	249	374
Niagara Falls city	11 544	371	1 504	2 118	1 201	969	2 011	1 846	1 524
North Tonawanda city	8 472	147	543	814	933	558	1 160	1 539	2 778
Pendleton town	1 699	-	51	66	127	147	158	200	950
Porter town	1 777	26	76	219	137	117	206	301	695
Ransomville CDP (part)	241	7	16	39	31	33	21	36	58
Youngstown village	538	12	12	84	41	36	59	89	205
Royalton town	1 758	17	92	167	169	112	342	328	531
Gasport CDP	297	-	16	18	33	8	51	67	104
Middleport village (part)	400	9	48	44	41	33	83	53	89
Somerset town	574	33	62	91	53	44	76	100	115
Barker village	131	5	12	20	16	12	16	20	30
Tonawanda Reservation	-	-	-	-	-	-	-	-	-
Tuscarora Reservation	194	5	39	24	25	10	16	11	64
Wheatfield town	3 754	33	170	339	322	176	269	580	1 865
Wilson town	1 376	9	98	150	138	107	226	198	450
Ransomville CDP (part)	86	-	11	12	7	13	17	-	26
Wilson village	355	4	13	51	51	24	53	59	100
Oneida County	45 497	1 301	4 706	5 683	4 469	3 391	7 097	7 056	11 794
Annsville town	401	18	73	33	21	21	87	63	85
Augusta town	363	13	48	42	41	24	65	46	84
Oriskany Falls village	139	2	13	30	17	11	27	12	27
Ava town	92	11	15	18	6	14	8	9	11
Boonville town	912	127	199	110	59	74	178	75	90
Boonville village	444	44	93	83	44	16	114	21	29
Bridgewater town	175	4	23	30	20	9	20	35	34
Bridgewater village	43	2	10	7	4	-	2	14	4
Camden town	1 003	30	146	92	67	91	181	177	219
Camden village	466	3	75	48	39	47	88	89	77
Deerfield town	1 103	12	133	166	103	60	180	179	270
Florence town	94	8	16	-	10	9	30	7	14
Floyd town	876	6	103	116	68	44	158	140	241
Forestport town	454	30	99	62	39	30	72	55	67
Kirkland town	1 904	39	129	207	172	76	253	272	756
Clark Mills CDP	154	7	13	32	21	-	30	31	20
Clinton village	472	2	18	37	50	24	51	81	209
Lee town	1 456	24	115	212	122	52	198	288	445
Marcy town	1 419	22	126	169	118	101	190	192	501
Marshall town	403	14	30	44	44	27	63	89	92
Waterville village (part)	46	-	2	6	5	2	10	5	16
New Hartford town	5 408	49	361	463	533	288	775	890	2 049
New Hartford village	454	-	34	67	83	18	41	70	141
New York Mills village (part)	378	-	19	18	105	28	10	48	150
Paris town	925	14	96	114	73	67	145	96	320
Clayville village	89	3	11	14	8	14	10	18	11
Remsen town	369	14	45	43	43	32	70	55	67
Remsen village (part)	99	-	10	15	12	15	12	20	15
Rome city	6 264	48	521	708	762	599	1 069	1 000	1 557
Sangerfield town	446	3	35	55	35	27	115	73	103
Waterville village (part)	279	-	9	34	32	27	63	51	63
Sherrill city	911	51	91	99	32	47	111	141	339
Steuben town	176	5	17	19	9	19	21	33	53
Trenton town	1 081	25	147	141	82	49	131	212	294
Barneveld village	54	-	3	2	8	3	13	7	18
Holland Patent village	98	4	16	12	4	4	19	33	6
Prospect village	89	2	13	7	10	3	22	23	9
Remsen village (part)	2	-	-	-	2	-	-	-	-
Utica city	8 825	302	981	1 367	975	871	1 586	1 222	1 521
Vernon town	1 135	36	184	183	62	45	165	140	320
Oneida Castle village	186	9	29	36	11	6	33	30	32
Vernon village	245	2	20	35	21	13	37	49	68
Verona town	1 559	57	200	204	136	120	278	232	332
Vienna town	1 069	99	76	131	76	63	118	183	323

Table 27. **Selected Monthly Owner Costs: 2000**—Con.

[Data based on a sample (except Tables 65-68). For information on confidentiality protection, coverage, sampling error, and nonsampling error, see Appendix G. For location of definitions, see "How to Use This Census Report"]

State County County Subdivision Place	Specified owner-occupied housing units	Selected monthly owner costs							
		Less than $200	$200 to $299	$300 to $399	$400 to $499	$500 to $599	$600 to $799	$800 to $999	$1,000 or more
Oneida County—Con.									
Vienna town—Con.									
Sylvan Beach village	238	13	22	26	33	17	32	37	58
Western town	435	22	57	44	37	35	71	60	109
Westmoreland town	1 386	87	115	216	67	50	276	251	324
Whitestown town	4 853	131	525	595	657	447	483	841	1 174
New York Mills village (part)	242	10	49	38	38	28	16	36	27
Oriskany village	322	8	13	47	41	29	49	45	90
Whitesboro village	897	19	95	110	76	80	105	258	154
Yorkville village	612	37	74	80	104	63	84	133	37
Onondaga County	104 088	1 550	7 264	9 154	8 249	6 792	13 169	18 362	39 548
Camillus town	7 119	58	520	753	644	541	864	1 171	2 568
Camillus village	274	3	20	30	24	17	43	55	82
Fairmount CDP (part)	3 196	31	270	431	348	233	423	558	902
Cicero town	7 986	92	529	635	534	336	951	1 517	3 392
Brewerton CDP (part)	668	5	54	37	28	31	85	155	273
Bridgeport CDP (part)	356	-	31	60	25	28	109	51	52
North Syracuse village (part)	529	17	50	38	22	7	75	140	180
Clay town	15 180	188	777	902	788	887	1 936	3 201	6 501
North Syracuse village (part)	1 257	8	135	154	80	120	204	215	341
De Witt town	6 366	48	367	518	532	518	691	881	2 811
East Syracuse village	501	7	63	59	89	33	59	90	101
Lyncourt CDP (part)	89	-	15	-	16	6	31	10	11
Elbridge town	1 359	34	78	108	93	100	198	208	540
Elbridge village	330	2	16	38	31	37	33	55	118
Jordan village	300	5	25	17	31	20	68	35	99
Fabius town	399	11	41	39	29	22	50	62	145
Fabius village	90	3	14	8	10	5	20	7	23
Geddes town	5 142	119	529	670	493	430	562	792	1 547
Fairmount CDP (part)	166	-	41	-	-	15	29	12	69
Lakeland CDP	876	17	130	103	90	11	72	146	307
Solvay village	1 439	56	127	258	123	122	185	252	316
Westvale CDP	1 943	18	124	241	187	198	206	256	713
LaFayette town	1 140	36	119	112	61	100	133	148	431
Lysander town	5 035	76	163	297	316	292	455	745	2 691
Baldwinsville village (part)	1 152	17	31	96	91	80	83	178	576
Manlius town	9 375	93	302	625	666	574	893	1 112	5 110
Fayetteville village	1 342	6	20	72	128	107	141	162	706
Manlius village	1 152	28	8	55	78	77	118	110	678
Minoa village	957	15	44	59	92	51	139	174	383
Marcellus town	1 636	12	73	145	187	121	174	313	611
Marcellus village	378	-	25	30	28	28	52	54	161
Onondaga town	5 650	106	385	410	451	359	565	739	2 635
Nedrow CDP	699	24	114	85	88	29	77	150	132
Onondaga Reservation	220	-	-	1	18	2	4	61	134
Otisco town	520	8	24	44	34	36	77	120	177
Pompey town	1 458	-	95	61	108	62	180	170	782
Salina town	9 356	186	1 152	1 145	807	551	1 436	1 819	2 260
Galeville CDP	1 221	36	164	236	112	63	190	226	194
Liverpool village	691	-	52	56	82	63	123	101	214
Lyncourt CDP (part)	1 193	33	222	202	100	54	219	235	128
Mattydale CDP	1 809	76	256	255	135	84	372	384	247
Skaneateles town	2 015	31	105	84	157	139	225	253	1 021
Skaneateles village	691	16	27	36	6	38	44	79	445
Spafford town	392	12	6	30	28	28	55	63	170
Syracuse city	19 982	411	1 683	2 265	2 034	1 529	3 171	4 041	4 848
Tully town	635	4	30	26	29	38	66	82	360
Tully village	160	4	4	8	16	12	28	42	46
Van Buren town	3 123	25	286	284	240	127	483	864	814
Baldwinsville village (part)	441	-	51	48	41	15	86	136	64
Seneca Knolls CDP	568	10	65	29	35	20	145	206	58
Village Green CDP	889	-	59	87	70	35	148	241	249
Ontario County	20 568	258	1 030	1 879	1 594	1 235	2 806	3 255	8 511
Bristol town	490	12	25	39	27	21	51	101	214
Canadice town	367	7	40	40	26	33	47	75	99
Canandaigua city	1 907	-	104	223	141	161	238	318	722
Canandaigua town	1 798	9	40	129	110	92	249	239	930
East Bloomfield town	650	13	39	38	57	10	63	118	312
Bloomfield village	246	1	9	21	17	10	39	49	100
Farmington town	2 221	16	50	104	143	85	384	380	1 059
Geneva city (part)	2 374	38	159	345	246	185	421	377	603
Geneva town	849	-	42	110	127	61	109	94	306
Gorham town	911	21	62	74	89	46	143	125	351
Rushville village (part)	25	-	2	2	-	3	5	5	8
Hopewell town	526	12	37	38	30	16	122	89	182
Manchester town	1 663	51	94	166	141	101	219	332	559
Clifton Springs village (part)	303	11	-	33	25	28	48	55	103
Manchester village	319	-	18	59	30	24	48	65	75
Shortsville village	369	4	15	29	42	11	38	79	151
Naples town	485	5	53	73	54	43	83	79	95
Naples village	246	5	14	45	17	16	56	34	59
Phelps town	1 632	41	104	176	136	108	186	317	564
Clifton Springs village (part)	128	-	3	8	15	6	3	28	65
Phelps village	495	8	34	58	61	32	85	90	127
Richmond town	747	-	35	64	32	38	92	120	366
Seneca town	607	12	39	71	87	54	80	100	164
South Bristol town	331	6	21	14	18	10	42	64	156
Victor town	2 605	2	63	142	103	135	232	287	1 641
Victor village	663	2	19	50	55	25	69	101	342
West Bloomfield town	405	13	23	33	27	36	45	40	188
Orange County	65 159	584	2 034	3 548	3 702	3 441	5 562	6 535	39 753
Blooming Grove town	4 244	6	80	115	155	197	379	319	2 993
Beaverdam Lake-Salisbury Mills CDP (part)	103	-	7	8	-	22	8	7	51
Washingtonville village	1 163	-	7	21	38	29	40	68	960
Chester town	2 669	8	60	76	52	59	217	228	1 969
Chester village (part)	636	-	15	38	18	17	58	59	431

Table 27. **Selected Monthly Owner Costs: 2000**—Con.

[Data based on a sample (except Tables 65-68). For information on confidentiality protection, coverage, sampling error, and nonsampling error, see Appendix G. For location of definitions, see "How to Use This Census Report"]

State County County Subdivision Place	Specified owner-occupied housing units	Selected monthly owner costs							
		Less than $200	$200 to $299	$300 to $399	$400 to $499	$500 to $599	$600 to $799	$800 to $999	$1,000 or more
Orange County—Con.									
Chester town—Con.									
Walton Park CDP (part)	241	-	18	-	6	4	31	-	182
Cornwall town	2 914	8	87	122	174	159	208	225	1 931
Beaverdam Lake-Salisbury Mills CDP (part)	260	-	7	8	14	15	7	6	203
Cornwall on Hudson village	803	3	12	40	47	50	81	77	493
Firthcliffe CDP (part)	996	5	39	39	56	55	89	85	628
West Point CDP (part)	-	-	-	-	-	-	-	-	-
Crawford town	1 643	32	42	76	83	108	113	169	1 020
Pine Bush CDP	279	19	5	29	31	18	20	29	128
Deerpark town	1 594	47	62	229	97	74	128	277	680
Goshen town	2 457	14	73	107	164	221	215	196	1 467
Chester village (part)	-	-	-	-	-	-	-	-	-
Florida village (part)	-	-	-	-	-	-	-	-	-
Goshen village	981	14	22	76	84	85	118	79	503
Greenville town	856	10	24	43	36	41	50	95	557
Hamptonburgh town	1 177	-	23	30	50	42	130	53	849
Maybrook village (part)	-	-	-	-	-	-	-	-	-
Highlands town	993	-	38	54	49	127	143	102	480
Fort Montgomery CDP	320	-	12	20	19	50	23	13	183
Highland Falls village	650	-	26	34	30	77	120	89	274
West Point CDP (part)	-	-	-	-	-	-	-	-	-
Middletown city	3 656	51	191	253	287	237	356	399	1 882
Minisink town	787	14	8	31	31	56	69	87	491
Unionville village	119	-	3	9	6	8	14	25	54
Monroe town	4 310	10	78	169	142	138	354	352	3 067
Harriman village (part)	238	-	9	4	30	5	9	30	151
Kiryas Joel village	173	5	18	26	-	12	23	13	76
Monroe village	1 866	-	15	58	51	45	115	124	1 458
Walton Park CDP (part)	431	-	-	25	8	6	65	55	272
Montgomery town	4 455	30	123	219	298	370	457	515	2 443
Maybrook village (part)	603	3	19	-	31	23	61	112	354
Montgomery village	895	-	11	49	57	57	122	89	510
Walden village	1 185	9	30	75	49	120	139	194	569
Mount Hope town	1 107	14	38	50	70	78	104	124	629
Otisville village	229	3	8	17	28	22	27	31	93
Newburgh city	1 979	13	145	184	172	72	217	262	914
Newburgh town	7 132	120	357	543	444	292	510	629	4 237
Balmville CDP	978	22	50	38	76	68	92	35	597
Gardnertown CDP	1 156	-	78	125	101	34	95	112	611
Orange Lake CDP	1 716	36	72	153	128	73	132	167	955
New Windsor town	4 727	44	154	372	253	268	398	397	2 841
Beaverdam Lake-Salisbury Mills CDP (part)	402	-	11	22	-	20	27	31	291
Firthcliffe CDP (part)	33	-	7	-	-	-	-	-	26
New Windsor CDP	2 174	33	88	202	162	129	153	202	1 205
Vails Gate CDP	425	-	9	54	34	44	39	22	223
Port Jervis city	1 388	23	126	192	128	114	142	282	381
Tuxedo town	840	-	14	7	39	53	50	62	615
Tuxedo Park village	211	-	2	-	3	-	6	12	188
Wallkill town	4 716	44	175	299	342	214	428	747	2 467
Mechanicstown CDP	986	6	45	53	76	28	118	201	459
Scotchtown CDP	1 678	7	20	46	84	60	154	234	1 073
Washington Heights CDP	353	17	34	16	36	18	36	72	124
Warwick town	7 713	64	84	282	456	347	627	763	5 090
Florida village (part)	716	-	14	27	79	63	67	74	392
Greenwood Lake village	877	-	8	44	54	47	93	120	511
Warwick village	1 371	11	-	18	86	52	153	179	872
Wawayanda town	1 470	25	45	74	95	82	124	97	928
Woodbury town	2 332	7	7	21	85	92	143	155	1 822
Central Valley CDP	440	-	-	-	21	38	16	34	331
Harriman village (part)	110	-	-	-	-	-	3	-	107
Highland Mills CDP	914	-	-	12	18	7	47	60	770
West Point CDP (part)	-	-	-	-	-	-	-	-	-
Orleans County	7 926	115	653	959	698	728	1 373	1 383	2 017
Albion town	1 176	10	139	131	125	56	206	233	276
Albion village (part)	825	-	75	114	102	18	148	154	214
Barre town	377	9	38	38	35	34	56	50	117
Carlton town	717	22	63	73	52	73	151	114	169
Clarendon town	581	9	9	66	33	81	75	103	205
Gaines town	634	-	88	34	42	78	139	102	151
Albion village (part)	132	-	-	18	-	10	48	36	20
Kendall town	580	-	25	53	51	39	76	102	234
Murray town	983	26	64	78	68	81	181	162	323
Holley village	380	9	29	34	16	28	73	100	91
Ridgeway town	1 366	18	112	260	112	136	241	219	268
Medina village (part)	731	5	54	162	79	77	148	95	111
Shelby town	1 004	19	73	154	92	118	178	206	164
Medina village (part)	490	8	30	76	44	66	123	79	64
Yates town	508	2	42	72	88	32	70	92	110
Lyndonville village	206	2	10	29	23	18	32	43	49
Oswego County	21 427	692	2 317	2 461	1 659	1 512	3 386	3 802	5 598
Albion town	265	8	35	29	19	19	54	52	49
Altmar village	47	-	4	9	4	-	15	10	5
Amboy town	145	12	33	30	1	4	17	17	31
Boylston town	63	7	15	8	7	6	10	8	2
Constantia town	1 006	44	117	142	92	61	91	197	262
Cleveland village	185	-	15	34	20	17	19	33	47
Constantia CDP	217	6	21	12	28	-	18	48	84
Fulton city	2 272	68	288	305	207	168	342	352	542
Granby town	1 153	45	144	85	56	55	208	253	307
Hannibal town	699	17	67	79	58	68	141	116	153
Hannibal village	131	4	22	16	15	7	27	18	22
Hastings town	1 828	22	147	176	123	72	355	328	605
Brewerton CDP (part)	99	-	-	31	16	-	46	6	-
Central Square village	317	4	26	34	32	10	48	43	120
Mexico town	882	16	51	59	58	93	157	194	254
Mexico village	316	5	17	37	25	22	42	53	115

Table 27. **Selected Monthly Owner Costs: 2000**—Con.

[Data based on a sample (except Tables 65-68). For information on confidentiality protection, coverage, sampling error, and nonsampling error, see Appendix G. For location of definitions, see "How to Use This Census Report"]

State County County Subdivision Place	Specified owner-occupied housing units	Selected monthly owner costs							
		Less than $200	$200 to $299	$300 to $399	$400 to $499	$500 to $599	$600 to $799	$800 to $999	$1,000 or more
Oswego County—Con.									
Minetto town	487	4	29	64	41	30	47	95	177
Minetto CDP	318	-	23	41	23	18	36	60	117
New Haven town	429	17	15	65	32	36	71	103	90
Orwell town	186	14	40	18	13	29	31	26	15
Oswego city	3 536	185	508	503	331	292	596	420	701
Oswego town	984	30	73	92	42	73	113	158	403
Palermo town	490	13	21	46	53	18	108	83	148
Parish town	388	4	37	57	28	46	50	77	89
Parish village	129	-	12	17	12	10	19	29	30
Redfield town	107	4	26	21	11	13	16	10	6
Richland town	915	-	83	99	92	109	173	191	168
Pulaski village	372	-	29	57	61	56	55	73	41
Sandy Creek town	744	31	130	90	77	36	118	121	141
Lacona village	136	6	18	24	18	4	22	26	18
Sandy Creek village	155	12	18	26	15	4	25	30	25
Schroeppel town	1 750	41	127	137	153	103	248	337	604
Phoenix village	431	10	18	49	38	37	111	102	66
Sand Ridge CDP	127	-	15	14	30	15	22	31	-
Scriba town	1 083	35	144	113	22	17	174	247	331
Volney town	1 090	49	124	134	79	79	127	192	306
West Monroe town	730	20	43	71	41	71	101	196	187
Brewerton CDP (part)	164	-	27	13	8	21	5	32	58
Williamstown town	195	6	20	38	23	14	38	29	27
Otsego County	10 460	507	1 336	1 417	996	779	1 911	1 346	2 168
Burlington town	140	2	36	17	17	15	23	12	18
Butternuts town	301	23	49	47	35	18	55	21	53
Gilbertsville village	93	6	8	16	18	2	20	1	22
Cherry Valley town	243	13	29	56	15	12	48	31	39
Cherry Valley village	146	5	19	37	11	6	40	8	20
Decatur town	57	13	8	9	4	9	10	4	-
Edmeston town	269	12	48	43	27	21	37	31	50
Exeter town	176	14	34	27	15	13	22	23	28
Hartwick town	321	25	41	34	44	26	64	32	55
Laurens town	385	17	42	55	33	34	45	63	96
Laurens village	41	2	9	10	2	2	3	8	5
Maryland town	353	26	38	49	31	32	76	61	40
Middlefield town	365	8	48	35	20	38	85	30	101
Cooperstown village (part)	42	-	-	5	-	-	5	8	24
Milford town	572	57	72	61	49	54	116	61	102
Milford village	105	3	7	10	13	7	24	26	15
Morris town	322	20	38	66	44	29	42	35	48
Morris village	132	2	12	27	14	12	24	17	24
New Lisbon town	156	22	24	6	8	15	39	21	21
Oneonta city	1 621	6	233	204	171	61	296	228	422
Oneonta town	1 172	58	160	166	98	70	207	139	274
West End CDP	446	40	81	91	31	6	81	60	56
Otego town	545	27	49	62	55	46	48	103	155
Otego village	243	11	20	31	13	15	20	53	80
Otsego town	870	10	30	66	86	71	196	104	307
Cooperstown village (part)	368	-	4	34	39	26	66	42	157
Pittsfield town	172	13	27	24	17	27	24	24	16
Plainfield town	143	9	24	12	14	12	26	29	17
Richfield town	505	19	65	84	61	50	96	80	50
Richfield Springs village	316	8	38	65	39	29	63	48	26
Roseboom town	143	3	10	32	6	26	34	16	16
Springfield town	248	30	39	56	14	21	34	17	37
Unadilla town	810	48	86	120	81	51	183	106	135
Unadilla village	272	11	37	55	17	16	55	26	55
Westford town	138	10	21	16	22	14	28	14	13
Worcester town	433	22	85	70	29	14	77	61	75
Putnam County	23 981	56	248	489	649	903	2 227	1 719	17 690
Carmel town	8 309	12	49	114	150	228	870	575	6 311
Carmel Hamlet CDP	1 375	12	-	45	14	33	161	88	1 022
Mahopac CDP	2 037	-	6	22	51	36	228	155	1 539
Kent town	3 763	17	17	77	211	133	311	366	2 631
Lake Carmel CDP	2 457	17	12	64	139	91	206	272	1 656
Patterson town	2 398	9	83	104	54	84	162	122	1 780
Putnam Lake CDP	1 074	-	66	84	54	38	74	77	681
Philipstown town	2 372	9	54	62	91	133	272	129	1 622
Cold Spring village	432	-	8	9	31	43	63	20	258
Nelsonville village	145	2	-	1	8	9	24	21	80
Putnam Valley town	2 987	9	31	72	59	148	274	276	2 118
Southeast town	4 152	-	14	60	84	177	338	251	3 228
Brewster village	130	-	2	3	10	11	13	4	87
Brewster Hill CDP	617	-	-	-	29	47	80	25	436
Peach Lake CDP (part)	328	-	7	6	-	20	54	13	228
Queens County	186 983	1 361	6 771	16 654	17 814	12 339	15 027	10 633	106 384
Queens borough	186 983	1 361	6 771	16 654	17 814	12 339	15 027	10 633	106 384
New York city (part)	186 983	1 361	6 771	16 654	17 814	12 339	15 027	10 633	106 384
Rensselaer County	29 338	613	1 993	2 685	2 446	1 947	3 419	3 973	12 262
Berlin town	344	12	45	36	39	17	59	63	73
Brunswick town	3 081	31	190	192	166	207	448	398	1 449
East Greenbush town	4 179	58	139	397	264	220	510	573	2 018
East Greenbush CDP	1 004	-	26	42	32	93	118	99	594
Hampton Manor CDP	748	8	29	143	73	9	131	172	183
Grafton town	435	4	52	32	41	19	55	85	147
Hoosick town	1 373	47	171	173	139	74	223	202	344
Hoosick Falls village	723	29	67	103	66	20	156	105	177
Nassau town	974	31	59	66	116	82	117	170	333
East Nassau village	113	5	10	8	8	10	28	12	32
Nassau village (part)	245	-	13	27	26	24	24	52	79
North Greenbush town	2 983	55	213	295	236	222	234	357	1 371
Wynantskill CDP	923	38	76	83	72	83	66	168	337
Petersburgh town	268	18	45	35	19	15	20	63	53

Table 27. **Selected Monthly Owner Costs: 2000**—Con.

[Data based on a sample (except Tables 65-68). For information on confidentiality protection, coverage, sampling error, and nonsampling error, see Appendix G. For location of definitions, see "How to Use This Census Report"]

State County County Subdivision Place	Specified owner-occupied housing units	Selected monthly owner costs							
		Less than $200	$200 to $299	$300 to $399	$400 to $499	$500 to $599	$600 to $799	$800 to $999	$1,000 or more
Rensselaer County—Con.									
Pittstown town	929	8	56	65	68	76	109	98	449
Valley Falls village (part)	95	-	9	14	7	17	7	-	41
Poestenkill town	961	78	57	112	43	51	56	131	433
Poestenkill CDP	255	36	13	57	13	6	15	39	76
Rensselaer city	1 310	7	110	153	85	144	237	205	369
Sand Lake town	2 004	72	78	150	182	100	180	219	1 023
Averill Park CDP	410	-	-	24	44	41	23	64	214
West Sand Lake CDP	661	11	68	59	50	-	82	91	300
Schaghticoke town	1 953	58	154	316	136	131	187	239	732
Schaghticoke village	134	6	18	13	12	11	17	23	34
Valley Falls village (part)	11	-	-	-	-	4	3	-	4
Schodack town	3 022	63	188	167	260	246	344	309	1 445
Castleton-on-Hudson village	327	-	15	31	43	24	31	42	141
Nassau village (part)	26	-	2	3	4	2	5	6	4
Stephentown town	480	12	49	57	61	23	62	76	140
Troy city	5 042	59	387	439	591	320	578	785	1 883
Richmond County	77 275	251	2 245	6 400	5 710	3 585	4 844	5 871	48 369
Staten Island borough	77 275	251	2 245	6 400	5 710	3 585	4 844	5 871	48 369
New York city (part)	77 275	251	2 245	6 400	5 710	3 585	4 844	5 871	48 369
Rockland County	56 674	60	385	1 026	1 397	2 178	5 378	4 574	41 676
Clarkstown town	20 279	-	74	186	447	545	1 880	1 608	15 539
Bardonia CDP	1 113	-	-	9	-	15	110	70	909
Congers CDP	2 180	-	7	38	43	33	277	154	1 628
Nanuet CDP	3 371	-	-	34	128	135	355	339	2 380
New City CDP	9 543	-	35	64	179	222	781	653	7 609
Nyack village (part)	15	-	15	-	-	-	-	-	-
Spring Valley village (part)	28	-	-	-	-	-	-	-	28
Upper Nyack village	567	-	7	3	15	23	27	46	446
Valley Cottage CDP	2 066	-	-	29	48	60	228	170	1 531
West Nyack CDP	917	-	10	-	26	42	78	149	612
Haverstraw town	5 402	32	130	209	216	336	379	423	3 677
Haverstraw village	966	11	34	31	30	70	72	107	611
Mount Ivy CDP	766	-	8	8	13	32	39	40	626
Pomona village (part)	470	-	15	9	9	9	12	21	395
Thiells CDP	1 228	6	6	25	33	104	120	118	816
West Haverstraw village	1 830	15	67	129	119	114	113	124	1 149
Orangetown town	10 627	9	57	233	336	625	1 408	1 002	6 957
Blauvelt CDP	1 375	-	-	37	30	98	167	82	961
Grand View-on-Hudson village	116	-	-	-	-	-	4	9	103
Nyack village (part)	658	-	-	5	16	23	65	47	502
Orangeburg CDP	844	-	-	8	71	61	146	101	457
Pearl River CDP	3 972	-	36	120	86	303	637	473	2 317
Piermont village	407	-	-	-	6	10	25	31	335
South Nyack village	386	-	7	-	7	-	17	34	321
Tappan CDP	1 928	-	7	37	72	71	268	192	1 281
Ramapo town	16 827	13	81	207	263	504	1 359	1 381	13 019
Airmont village	2 101	-	9	8	18	33	184	215	1 634
Chestnut Ridge village	1 963	6	-	8	32	50	147	168	1 552
Hillburn village	178	-	4	9	20	22	20	-	103
Hillcrest CDP	1 382	-	8	8	23	63	136	88	1 056
Kaser village	31	-	-	3	-	2	7	4	15
Monsey CDP	1 359	-	8	61	43	68	119	91	969
Montebello village	1 033	-	-	9	-	10	49	23	942
New Hempstead village	1 112	-	7	11	5	19	86	121	863
New Square village	73	-	-	-	2	2	6	12	51
Pomona village (part)	350	-	-	-	-	3	18	14	315
Sloatsburg village	758	-	3	28	15	46	71	70	525
Spring Valley village (part)	1 416	-	14	25	33	62	103	129	1 050
Suffern village	1 908	7	28	37	35	65	230	160	1 346
Viola CDP	1 122	-	-	-	7	20	60	137	898
Wesley Hills village	1 294	-	-	-	9	24	83	83	1 095
Stony Point town	3 539	6	43	191	135	168	352	160	2 484
Stony Point CDP	2 923	6	43	158	126	136	329	127	1 998
St. Lawrence County	19 089	1 291	3 376	2 415	1 791	1 800	3 658	2 289	2 469
Brasher town	418	22	102	65	32	26	99	34	38
Brasher Falls-Winthrop CDP (part)	153	-	38	42	8	3	51	11	-
Canton town	1 349	57	165	181	106	91	288	212	249
Canton village	651	25	87	97	47	11	108	128	148
Rensselaer Falls village	67	2	26	5	6	6	14	6	2
Clare town	15	-	2	-	-	-	8	2	3
Clifton town	235	33	62	21	24	31	40	11	13
Star Lake CDP (part)	65	7	14	-	12	16	14	2	-
Colton town	336	41	91	46	19	23	43	38	35
De Kalb town	333	32	70	33	33	44	61	35	25
Richville village	75	9	9	12	7	9	10	15	4
De Peyster town	92	15	21	12	6	6	14	7	11
Edwards town	204	9	46	38	28	27	27	19	10
Edwards village	105	-	14	23	17	23	13	9	6
Fine town	373	49	98	47	34	58	49	11	27
Star Lake CDP (part)	165	15	41	17	14	25	28	6	19
Fowler town	410	52	66	36	44	54	69	47	42
Gouverneur town	1 029	40	158	160	120	104	268	96	83
Gouverneur village	747	16	116	102	88	104	169	75	77
Hammond town	224	16	47	40	33	14	35	31	8
Hammond village	60	6	8	8	6	10	13	7	2
Hermon town	187	9	37	27	24	11	51	16	12
Hermon village	91	-	12	17	11	7	37	4	3
Hopkinton town	173	22	52	20	9	15	33	10	12
Lawrence town	237	14	48	45	16	17	46	28	23
Lisbon town	569	33	101	77	28	53	103	51	123
Louisville town	709	57	109	40	66	48	133	90	166
Massena village (part)	122	-	-	5	10	6	16	26	59
Macomb town	102	6	18	10	15	12	17	14	10
Madrid town	269	10	38	42	31	28	56	32	32
Massena town	3 097	155	657	374	258	259	532	430	432

Table 27. **Selected Monthly Owner Costs: 2000**—Con.

[Data based on a sample (except Tables 65-68). For information on confidentiality protection, coverage, sampling error, and nonsampling error, see Appendix G. For location of definitions, see "How to Use This Census Report"]

State County County Subdivision Place	Specified owner-occupied housing units	Selected monthly owner costs							
		Less than $200	$200 to $299	$300 to $399	$400 to $499	$500 to $599	$600 to $799	$800 to $999	$1,000 or more
St. Lawrence County—Con.									
Massena town—Con.									
Massena village (part)	2 632	122	599	337	212	213	466	319	364
Morristown town	409	24	72	49	46	53	55	50	60
Morristown village	113	3	5	19	14	16	17	21	18
Norfolk town	945	136	201	106	77	97	194	82	52
Massena village (part)	-	-	-	-	-	-	-	-	-
Norfolk CDP	293	60	66	54	14	35	45	-	19
Norwood village (part)	21	-	2	3	-	3	4	4	5
Ogdensburg city	2 280	139	369	334	231	257	497	226	227
Oswegatchie town	679	24	108	72	99	27	126	99	124
Heuvelton village	182	11	40	20	22	17	37	15	20
Parishville town	361	43	77	30	36	36	59	47	33
Piercefield town	81	5	17	24	9	2	15	7	2
Pierrepont town	493	21	44	46	43	55	109	71	104
Pitcairn town	126	10	19	16	9	21	21	23	7
Potsdam town	1 961	75	245	247	183	193	377	257	384
Norwood village (part)	396	11	81	55	33	64	75	44	33
Potsdam village	681	-	71	109	58	55	139	82	167
Rossie town	101	12	28	11	7	2	16	14	11
Russell town	250	22	49	34	16	46	45	22	16
Stockholm town	607	74	90	57	78	68	98	109	33
Brasher Falls-Winthrop CDP (part)	95	8	-	-	32	14	26	15	-
Waddington town	435	34	69	75	31	22	74	68	62
Waddington village	252	13	49	42	23	16	46	34	29
Saratoga County	43 049	971	2 502	2 875	2 733	2 249	4 012	5 807	21 900
Ballston town	2 046	49	92	172	201	106	171	267	988
Ballston Spa village (part)	193	-	7	18	8	10	7	21	122
Charlton town	1 035	17	69	84	77	40	106	135	507
Clifton Park town	9 261	72	311	368	537	549	614	806	6 004
Country Knolls CDP	680	-	12	25	64	62	76	25	416
Corinth town	1 162	79	187	146	63	81	160	194	252
Corinth village	531	22	90	86	31	33	93	97	79
Day town	204	19	25	24	17	22	29	19	49
Edinburg town	345	49	71	46	10	27	46	37	59
Galway town	823	53	62	88	35	38	104	94	349
Galway village	50	2	4	4	2	-	12	5	21
Greenfield town	1 388	84	68	89	97	94	150	178	628
Hadley town	393	18	50	47	27	31	62	82	76
Lake Luzerne-Hadley CDP (part)	203	7	24	24	14	8	41	40	45
Halfmoon town	3 346	37	232	203	222	181	298	414	1 759
Malta town	2 753	46	74	100	82	147	191	470	1 643
Round Lake village	177	-	12	7	8	9	11	46	84
Mechanicville city	446	6	13	51	56	45	62	94	119
Milton town	3 294	79	188	240	239	119	325	330	1 774
Ballston Spa village (part)	849	20	35	100	65	31	102	114	382
Milton CDP	754	16	38	50	96	35	50	88	381
North Ballston Spa CDP	340	9	20	27	17	15	64	9	179
Moreau town	3 194	139	308	326	186	143	432	722	938
South Glens Falls village	788	15	94	127	68	34	121	190	139
Northumberland town	1 095	21	27	57	45	36	93	240	576
Providence town	294	13	26	22	13	14	43	68	95
Saratoga town	1 007	18	92	110	91	77	122	141	356
Schuylerville village	206	-	20	30	23	17	25	29	62
Victory village	122	-	11	11	12	18	23	21	26
Saratoga Springs city	5 211	73	279	283	370	302	585	735	2 584
Stillwater town	1 506	27	122	102	109	70	92	249	735
Stillwater village	326	11	34	37	24	18	31	48	123
Waterford town	1 575	27	115	189	153	51	104	223	713
Waterford village	228	14	21	42	11	10	27	31	72
Wilton town	2 671	45	91	128	103	76	223	309	1 696
Schenectady County	33 489	522	2 391	3 087	3 080	2 192	3 963	5 154	13 100
Duanesburg town	1 369	2	118	108	65	44	166	206	660
Delanson village	97	-	11	9	8	4	10	7	48
Duane Lake CDP	85	-	9	18	-	-	9	7	42
Duanesburg CDP	105	-	8	10	9	-	-	34	44
Mariaville Lake CDP (part)	181	-	42	9	9	8	18	33	62
Glenville town	7 992	78	479	650	773	505	857	1 188	3 462
East Glenville CDP	1 820	24	119	191	143	118	143	211	871
Scotia village	1 861	8	61	99	238	79	228	411	737
Niskayuna town	6 194	18	135	348	449	449	636	721	3 438
Niskayuna CDP	1 687	-	58	139	210	121	131	245	783
Princetown town	509	16	30	45	20	34	39	71	254
Mariaville Lake CDP (part)	27	-	-	2	-	-	-	4	21
Rotterdam town	8 798	322	1 176	941	780	518	1 085	1 243	2 733
Pattersonville-Rotterdam Junction CDP	262	-	25	14	14	22	41	51	95
Rotterdam CDP	6 616	263	991	776	528	383	878	986	1 811
Schenectady city	8 627	86	453	995	993	642	1 180	1 725	2 553
Schoharie County	5 416	175	546	662	506	410	875	923	1 319
Blenheim town	73	2	10	15	7	7	15	7	10
Broome town	193	8	27	45	21	21	32	19	20
Carlisle town	285	7	24	27	17	26	67	62	55
Cobleskill town	933	8	19	66	95	73	143	150	379
Cobleskill village	530	8	19	39	69	27	56	81	231
Conesville town	140	8	24	14	13	18	21	17	25
Esperance town	367	7	50	48	28	24	58	77	75
Esperance village	91	-	10	14	10	9	14	23	11
Fulton town	246	12	26	41	20	14	54	37	42
Gilboa town	222	29	39	32	17	16	28	37	24
Jefferson town	220	7	35	27	20	16	20	39	56
Middleburgh town	586	5	58	75	74	45	81	95	153
Middleburgh village	320	-	34	42	37	16	52	62	77
Richmondville town	406	18	71	49	37	9	96	62	64
Richmondville village	137	4	32	17	9	4	20	30	21
Schoharie town	663	9	44	82	71	56	70	136	195
Schoharie village	230	-	26	18	33	24	22	40	67

Table 27. **Selected Monthly Owner Costs: 2000**—Con.

[Data based on a sample (except Tables 65-68). For information on confidentiality protection, coverage, sampling error, and nonsampling error, see Appendix G. For location of definitions, see "How to Use This Census Report"]

State County County Subdivision Place	Specified owner-occupied housing units	Selected monthly owner costs							
		Less than $200	$200 to $299	$300 to $399	$400 to $499	$500 to $599	$600 to $799	$800 to $999	$1,000 or more
Schoharie County—Con.									
Seward town	308	10	23	41	27	24	54	70	59
Sharon town	296	6	33	41	32	29	72	37	46
Sharon Springs village	89	2	11	17	8	6	24	9	12
Summit town	210	23	23	29	13	24	27	31	40
Wright town	268	16	40	30	14	8	37	47	76
Schuyler County	3 192	145	442	433	294	269	525	478	606
Catharine town	305	11	49	38	34	18	57	59	39
Odessa village (part)	124	5	17	15	14	6	20	30	17
Cayuta town	80	10	13	12	8	6	6	11	14
Dix town	708	36	100	104	59	52	94	104	159
Montour Falls village (part)	12	-	-	-	3	-	-	-	9
Watkins Glen village (part)	323	17	53	55	30	34	50	20	64
Hector town	797	28	105	94	79	85	124	87	195
Burdett village	85	5	18	17	8	2	11	14	10
Montour town	483	14	51	70	42	34	93	102	77
Montour Falls village (part)	274	14	25	38	25	30	45	56	41
Odessa village (part)	20	-	4	3	5	-	1	2	5
Orange town	192	4	25	26	13	16	54	32	22
Reading town	351	16	62	50	22	37	57	39	68
Watkins Glen village (part)	117	5	27	15	6	13	9	8	34
Tyrone town	276	26	37	39	37	21	40	44	32
Seneca County	6 513	95	617	773	675	467	1 182	1 197	1 507
Covert town	478	18	72	77	41	23	73	54	120
Interlaken village	136	-	23	19	18	6	27	18	25
Fayette town	763	12	81	61	55	66	126	150	212
Waterloo village (part)	200	-	13	13	37	20	26	45	46
Geneva city (part)	-	-	-	-	-	-	-	-	-
Junius town	194	2	27	21	6	11	40	60	27
Lodi town	239	15	34	25	24	21	47	35	38
Lodi village	78	4	12	7	2	4	27	16	6
Ovid town	416	12	48	35	31	21	94	94	81
Ovid village (part)	123	-	17	18	15	8	31	17	17
Romulus town	294	2	46	54	16	20	33	46	77
Ovid village (part)	5	-	3	2	-	-	-	-	-
Seneca Falls town	2 076	27	120	206	290	147	381	384	521
Seneca Falls village	1 588	12	83	163	246	120	315	281	368
Waterloo village (part)	-	-	-	-	-	-	-	-	-
Tyre town	150	-	12	37	21	12	21	28	19
Varick town	344	2	27	36	35	32	74	54	84
Waterloo town	1 559	5	150	221	156	114	293	292	328
Waterloo village (part)	959	-	81	150	117	96	167	153	195
Steuben County	18 392	927	2 597	2 395	1 621	1 538	3 224	2 536	3 554
Addison town	473	13	57	90	33	62	96	72	50
Addison village	374	6	51	71	30	47	77	51	41
Avoca town	386	2	78	60	33	8	99	56	50
Avoca village	211	2	41	39	22	8	45	32	22
Bath town	2 063	152	309	325	137	207	332	352	249
Bath village	1 117	55	191	174	67	121	192	201	116
Savona village	161	9	32	22	19	10	44	21	4
Bradford town	119	7	24	17	14	4	27	19	7
Cameron town	96	14	17	19	4	6	6	10	20
Campbell town	695	32	101	105	26	43	137	72	179
Canisteo town	755	45	94	116	80	58	138	148	76
Canisteo village	540	21	89	75	50	41	108	97	59
Caton town	326	6	34	44	12	18	76	48	88
Cohocton town	549	20	77	87	44	76	116	92	37
Cohocton village	214	9	24	33	18	19	59	42	10
Corning city	2 325	63	310	291	282	165	362	322	530
Corning town	1 679	64	229	186	184	94	286	215	421
Riverside village	155	20	30	21	11	16	31	20	6
South Corning village	315	2	42	56	44	25	63	32	51
Dansville town	266	6	34	36	15	22	55	47	51
Erwin town	1 814	98	129	138	130	71	208	211	829
Gang Mills CDP	834	22	56	50	47	9	80	73	497
Painted Post village	456	19	28	40	42	29	66	66	166
Fremont town	163	7	46	16	14	18	21	23	18
Greenwood town	143	15	46	27	15	8	11	10	11
Hartsville town	100	11	24	15	9	7	25	3	6
Hornby town	226	5	23	26	22	18	34	42	56
Hornell city	1 641	89	256	256	139	221	342	177	161
Hornellsville town	910	33	166	139	102	68	136	119	147
Almond village (part)	9	-	-	-	-	-	2	3	4
Arkport village	203	8	28	42	19	17	44	23	22
North Hornell village	261	7	43	43	34	7	39	32	56
Howard town	204	17	17	15	29	13	52	39	22
Jasper town	114	12	32	17	5	9	18	16	5
Lindley town	281	23	47	32	15	45	37	35	47
Prattsburgh town	288	9	59	26	26	40	64	35	29
Pulteney town	266	12	32	31	31	14	65	36	45
Rathbone town	125	13	12	22	8	10	29	17	14
Thurston town	147	8	22	28	13	10	11	19	36
Troupsburg town	108	6	13	10	20	11	21	17	10
Tuscarora town	130	15	15	20	8	19	30	19	4
Urbana town	499	27	41	61	49	53	93	53	122
Hammondsport village	195	5	13	40	17	27	31	27	35
Wayland town	847	20	146	74	72	86	180	136	133
Wayland village	469	-	72	61	50	35	91	74	86
Wayne town	270	21	51	22	14	12	50	27	73
West Union town	41	5	7	4	7	2	7	7	2
Wheeler town	156	17	24	18	11	10	33	28	15
Woodhull town	187	40	25	22	18	30	27	14	11
Suffolk County	347 890	768	3 553	7 018	11 243	15 360	37 053	31 211	241 684
Babylon town	47 067	16	299	693	1 310	2 448	5 979	4 581	31 741
Amityville village	2 182	-	-	32	67	102	213	227	1 541

Table 27. **Selected Monthly Owner Costs: 2000**—Con.

[Data based on a sample (except Tables 65-68). For information on confidentiality protection, coverage, sampling error, and nonsampling error, see Appendix G. For location of definitions, see "How to Use This Census Report"]

State County County Subdivision Place	Specified owner-occupied housing units	Selected monthly owner costs							
		Less than $200	$200 to $299	$300 to $399	$400 to $499	$500 to $599	$600 to $799	$800 to $999	$1,000 or more
Suffolk County—Con.									
Babylon town—Con.									
Babylon village	3 262	5	35	19	41	133	342	249	2 438
Copiague CDP	4 902	-	28	81	145	219	568	544	3 317
Deer Park CDP	7 251	-	72	144	192	506	1 096	744	4 497
East Farmingdale CDP	1 129	-	-	12	38	58	116	70	835
Fire Island CDP (part)	-	-	-	-	-	-	-	-	-
Gilgo-Oak Beach-Captree CDP (part)	130	-	4	-	11	2	6	16	91
Lindenhurst village	6 520	11	48	114	167	287	778	620	4 495
North Amityville CDP	2 435	-	26	50	74	97	225	221	1 742
North Babylon CDP	4 576	-	14	68	195	311	686	456	2 846
North Lindenhurst CDP	2 406	-	12	34	25	106	352	233	1 644
West Babylon CDP	9 614	-	48	115	276	502	1 312	970	6 391
Wheatley Heights CDP	1 127	-	6	9	6	49	115	98	844
Wyandanch CDP	1 381	-	6	15	73	74	163	120	930
Brookhaven town	108 600	390	1 379	2 223	3 680	4 822	10 133	10 179	75 794
Belle Terre village	271	-	3	2	-	-	9	3	254
Bellport village	809	-	16	24	19	33	63	113	541
Blue Point CDP	1 238	-	28	15	48	51	107	90	899
Brookhaven CDP	868	-	5	20	40	36	60	111	596
Calverton CDP (part)	255	-	-	-	5	36	24	35	155
Centereach CDP	6 933	13	53	149	226	267	638	588	4 999
Center Moriches CDP	1 733	-	51	16	65	111	180	140	1 170
Coram CDP	7 795	17	59	133	122	224	644	579	6 017
East Moriches CDP	1 249	-	32	56	50	90	100	88	833
East Patchogue CDP	4 876	12	66	104	195	231	467	481	3 320
Eastport CDP (part)	162	-	-	-	12	8	5	24	113
East Shoreham CDP	1 645	-	21	-	28	58	153	116	1 269
Farmingville CDP	3 977	18	46	67	102	106	373	418	2 847
Fire Island CDP (part)	46	-	2	7	3	5	2	-	27
Gordon Heights CDP	648	-	-	9	16	33	64	82	444
Holbrook CDP (part)	1 271	-	10	28	43	48	153	93	896
Holtsville CDP (part)	3 724	-	37	45	147	147	319	233	2 796
Lake Grove village	2 649	-	6	42	101	111	290	279	1 820
Lake Ronkonkoma CDP (part)	3 499	6	48	26	136	201	307	296	2 479
Manorville CDP	2 845	74	96	76	110	56	203	170	2 060
Mastic CDP (part)	3 374	17	64	90	89	122	366	370	2 256
Mastic Beach CDP	2 626	39	60	112	157	162	255	377	1 464
Medford CDP	5 592	26	19	66	192	251	398	646	3 994
Middle Island CDP	2 000	-	45	70	54	98	335	322	1 076
Miller Place CDP	2 933	7	7	43	38	109	164	378	2 187
Moriches CDP	398	-	-	12	-	49	41	46	250
Mount Sinai CDP	2 419	-	30	13	32	86	165	201	1 892
North Bellport CDP	1 662	16	28	59	37	110	135	164	1 113
North Patchogue CDP	1 821	10	24	37	44	138	176	119	1 273
Old Field village	275	-	-	2	-	-	2	2	269
Patchogue village	1 766	-	52	33	94	95	198	172	1 122
Poquott village	255	-	4	3	10	10	12	10	206
Port Jefferson village	1 973	-	8	59	48	47	197	152	1 462
Port Jefferson Station CDP	1 775	-	20	45	79	105	234	107	1 185
Ridge CDP	4 406	64	178	298	421	452	591	393	2 009
Rocky Point CDP	2 480	17	26	86	143	101	241	260	1 606
Selden CDP	5 290	5	73	65	180	251	540	382	3 794
Setauket-East Setauket CDP	4 228	-	-	40	57	66	322	446	3 297
Shirley CDP	5 927	40	72	65	204	271	515	677	4 083
Shoreham village	128	-	-	2	2	2	7	17	98
Sound Beach CDP	2 593	-	22	44	125	108	249	282	1 763
Stony Brook CDP	4 213	9	22	114	94	186	423	393	2 972
Terryville CDP	2 715	-	19	7	42	112	264	219	2 052
Yaphank CDP	1 234	-	20	39	65	39	137	105	829
East Hampton town	5 490	36	142	390	522	443	506	387	3 064
Amagansett CDP	368	2	12	26	23	35	61	32	177
East Hampton village	413	2	21	31	42	35	52	41	189
East Hampton North CDP	809	15	46	54	74	44	70	44	462
Montauk CDP	940	-	17	66	108	86	76	75	512
Napeague CDP	75	2	2	21	6	16	3	-	25
Northwest Harbor CDP	973	-	24	64	64	78	62	73	608
Sag Harbor village (part)	305	-	-	28	42	20	42	20	153
Springs CDP	1 414	15	16	90	143	114	118	97	821
Wainscott CDP	185	-	4	10	20	15	22	5	109
Huntington town	53 075	44	292	651	1 119	1 675	4 984	4 565	39 745
Asharoken village	227	-	-	-	-	-	8	10	209
Centerport CDP	1 761	-	7	23	63	29	79	160	1 400
Cold Spring Harbor CDP	1 458	7	6	18	30	37	87	87	1 186
Commack CDP (part)	3 634	-	16	30	73	103	415	384	2 613
Dix Hills CDP	7 215	-	18	32	31	110	299	561	6 164
East Northport CDP	5 689	-	60	161	167	292	734	500	3 775
Eatons Neck CDP	473	-	2	-	-	5	61	61	344
Elwood CDP	3 127	-	43	32	71	72	381	316	2 212
Fort Salonga CDP (part)	1 722	-	9	8	18	31	189	136	1 331
Greenlawn CDP	3 325	5	34	12	73	136	370	347	2 348
Halesite CDP	795	9	-	-	17	9	63	80	617
Huntington CDP	5 277	8	6	54	45	75	453	450	4 186
Huntington Bay village	515	-	-	-	-	-	20	31	464
Huntington Station CDP	6 300	5	41	145	268	411	873	537	4 020
Lloyd Harbor village	1 080	-	-	8	-	6	25	39	1 002
Melville CDP	3 850	-	-	22	67	90	313	287	3 071
Northport village	2 077	10	25	42	66	82	175	139	1 538
South Huntington CDP	2 738	-	18	64	114	145	331	264	1 802
West Hills CDP	1 812	-	7	-	16	42	108	176	1 463
Islip town	72 856	85	355	813	1 712	2 527	8 314	6 136	52 914
Bayport CDP	2 189	-	-	13	36	-	214	144	1 782
Bay Shore CDP	4 505	18	23	67	111	219	448	364	3 255
Baywood CDP	1 809	7	14	44	60	104	265	172	1 143
Bohemia CDP	2 130	6	18	7	102	85	280	148	1 484
Brentwood CDP	9 356	6	47	125	294	459	1 161	619	6 645
Brightwaters village	977	-	6	-	19	21	95	86	750
Central Islip CDP	5 978	14	58	34	113	147	611	564	4 437
East Islip CDP	3 694	-	44	35	50	86	465	291	2 723

Table 27. **Selected Monthly Owner Costs: 2000**—Con.

[Data based on a sample (except Tables 65-68). For information on confidentiality protection, coverage, sampling error, and nonsampling error, see Appendix G. For location of definitions, see "How to Use This Census Report"]

State County County Subdivision Place	Specified owner-occupied housing units	Selected monthly owner costs							
		Less than $200	$200 to $299	$300 to $399	$400 to $499	$500 to $599	$600 to $799	$800 to $999	$1,000 or more
Suffolk County—Con.									
Islip town—Con.									
Fire Island CDP (part)	55	-	-	2	-	6	10	-	37
Gilgo-Oak Beach-Captree CDP (part)	2	-	-	-	2	-	-	-	-
Great River CDP	439	-	-	7	-	6	21	37	368
Hauppauge CDP (part)	2 433	10	-	7	80	71	334	362	1 569
Holbrook CDP (part)	5 479	5	19	62	80	148	472	540	4 153
Holtsville CDP (part)	621	-	-	-	32	55	82	42	410
Islandia village	767	-	6	14	13	8	76	95	555
Islip CDP	4 779	-	6	82	79	161	624	297	3 530
Islip Terrace CDP	1 485	-	-	11	63	77	108	121	1 105
North Bay Shore CDP	2 702	9	-	70	77	94	312	211	1 929
North Great River CDP	1 025	-	12	22	22	27	135	80	727
Oakdale CDP	1 991	-	-	-	33	51	221	148	1 538
Ocean Beach village	32	-	-	-	-	4	13	6	9
Ronkonkoma CDP	4 805	-	54	70	51	216	445	551	3 418
Saltaire village	4	-	-	-	2	2	-	-	-
Sayville CDP	4 489	-	34	37	138	152	636	387	3 105
West Bay Shore CDP	1 565	5	5	22	33	36	133	136	1 195
West Islip CDP	8 012	5	9	59	162	191	922	580	6 084
West Sayville CDP	1 386	-	-	23	52	91	193	137	890
Poospatuck Reservation	30	3	-	12	2	5	5	-	3
Mastic CDP (part)	30	3	-	12	2	5	5	-	3
Riverhead town	6 495	7	133	267	347	434	816	524	3 967
Aquebogue CDP	653	-	-	23	24	69	71	46	420
Baiting Hollow CDP	438	-	-	28	9	16	56	48	281
Calverton CDP (part)	716	-	32	43	23	59	77	30	452
Jamesport CDP	490	-	-	29	26	26	115	23	271
Northville CDP	229	-	-	8	-	10	46	29	136
Riverhead CDP	2 046	7	70	81	197	148	292	225	1 026
Wading River CDP	1 923	-	31	55	68	106	159	123	1 381
Shelter Island town	775	-	32	136	100	83	66	60	298
Dering Harbor village	4	-	-	-	-	-	-	-	4
Shelter Island CDP	383	-	27	87	47	20	32	40	130
Shelter Island Heights CDP	388	-	5	49	53	63	34	20	164
Shinnecock Reservation	155	-	39	19	-	-	29	19	49
Smithtown town	32 234	54	205	472	635	1 171	3 628	2 898	23 171
Commack CDP (part)	6 973	-	16	70	101	298	994	561	4 933
Fort Salonga CDP (part)	1 188	-	-	11	-	12	52	159	954
Hauppauge CDP (part)	3 075	-	17	41	47	191	376	255	2 148
Head of the Harbor village	412	-	2	2	-	10	17	14	367
Kings Park CDP	4 182	36	64	89	151	159	521	379	2 783
Lake Ronkonkoma CDP (part)	1 212	-	14	20	11	15	69	98	985
Nesconset CDP	3 021	-	8	7	25	47	301	295	2 338
Nissequogue village	463	-	-	-	-	-	8	16	439
St. James CDP	3 740	18	54	117	134	187	426	241	2 563
Smithtown CDP	7 455	-	30	115	166	234	805	822	5 283
Village of the Branch village	513	-	-	-	-	18	59	58	378
Southampton town	14 744	99	490	881	1 180	1 129	1 708	1 227	8 030
Bridgehampton CDP	451	4	33	26	44	28	89	41	186
Eastport CDP (part)	222	-	-	10	12	28	30	14	128
East Quogue CDP	1 199	-	-	47	75	66	152	148	711
Flanders CDP	860	43	49	31	40	91	116	138	352
Hampton Bays CDP	3 164	8	104	188	307	284	346	259	1 668
Northampton CDP	87	-	2	2	-	4	17	10	52
North Haven village	297	2	2	28	30	27	27	27	154
North Sea CDP	1 473	12	38	120	129	102	151	140	781
Noyack CDP	881	7	54	79	100	56	75	40	470
Quioque CDP	210	-	-	22	3	8	26	26	125
Quogue village	380	-	10	19	16	42	22	28	243
Remsenburg-Speonk CDP	722	6	27	24	39	45	60	53	468
Riverside CDP	247	13	12	8	23	3	55	10	123
Sagaponack CDP	194	-	15	16	18	21	39	8	77
Sag Harbor village (part)	411	-	6	20	30	40	72	35	208
Shinnecock Hills CDP	401	-	-	35	60	29	55	23	199
Southampton village	1 100	-	60	79	110	78	149	56	568
Tuckahoe CDP	418	-	30	5	57	42	53	30	201
Watermill CDP	606	-	-	53	24	34	61	31	403
Westhampton CDP	702	-	30	31	33	42	31	48	487
Westhampton Beach village	517	4	9	26	23	47	67	41	300
West Hampton Dunes village	4	-	-	-	-	-	2	-	2
Southold town	6 369	34	187	461	636	623	885	635	2 908
Cutchogue CDP	945	-	24	31	78	71	126	70	545
East Marion CDP	280	2	19	47	40	39	33	21	79
Fishers Island CDP	58	-	2	2	3	5	6	5	35
Greenport village	338	16	13	70	34	33	24	39	109
Greenport West CDP	517	7	31	64	48	76	72	49	170
Laurel CDP	363	-	8	24	42	23	47	35	184
Mattituck CDP	1 333	-	25	37	166	104	179	200	622
New Suffolk CDP	133	-	10	28	24	14	7	11	39
Orient CDP	262	-	11	25	39	38	46	15	88
Peconic CDP	326	-	-	7	28	35	47	41	168
Southold CDP	1 814	9	44	126	134	185	298	149	869
Sullivan County	13 657	278	915	1 449	1 361	941	2 072	1 952	4 689
Bethel town	962	41	84	126	97	48	166	117	283
Smallwood CDP	238	7	24	42	35	-	45	37	48
Callicoon town	624	12	65	50	55	61	78	101	202
Jeffersonville village	67	-	6	6	8	5	12	6	24
Cochecton town	296	23	37	47	21	15	51	28	74
Delaware town	452	4	26	57	47	35	83	103	97
Callicoon CDP	59	-	4	14	-	5	21	11	4
Fallsburg town	1 531	8	37	173	150	110	327	231	495
South Fallsburg CDP	285	-	-	56	23	28	48	16	114
Woodridge village	132	2	-	18	13	8	38	14	39
Forestburgh town	198	2	15	38	16	4	24	21	78
Fremont town	254	11	27	43	24	27	63	14	45
Highland town	630	10	45	80	73	57	77	105	183
Liberty town	1 618	15	92	91	195	109	298	188	630

Table 27. **Selected Monthly Owner Costs: 2000**—Con.

[Data based on a sample (except Tables 65-68). For information on confidentiality protection, coverage, sampling error, and nonsampling error, see Appendix G.
For location of definitions, see "How to Use This Census Report"]

State County County Subdivision Place	Specified owner-occupied housing units	Selected monthly owner costs							
		Less than $200	$200 to $299	$300 to $399	$400 to $499	$500 to $599	$600 to $799	$800 to $999	$1,000 or more
Sullivan County—Con.									
Liberty town—Con.									
Liberty village	600	-	18	30	87	35	122	57	251
Lumberland town	522	17	43	72	58	20	48	63	201
Mamakating town	2 368	31	125	192	236	165	317	206	1 096
Bloomingburg village	49	-	-	5	3	3	14	10	14
Wurtsboro village	272	-	11	29	17	34	23	32	126
Neversink town	745	59	105	63	53	29	63	174	199
Rockland town	792	16	78	107	58	68	144	181	140
Livingston Manor CDP	219	5	11	41	40	21	38	49	14
Roscoe CDP	160	-	13	15	14	10	39	36	33
Thompson town	2 348	21	101	261	252	181	289	379	864
Monticello village	585	14	7	73	107	34	60	71	219
Rock Hill CDP	289	-	10	8	21	31	38	57	124
Tusten town	317	8	35	49	26	12	44	41	102
Narrowsburg CDP	134	4	12	29	12	8	17	19	33
Tioga County	10 089	224	1 095	1 083	799	710	1 681	1 747	2 750
Barton town	1 474	112	244	163	102	73	251	279	250
Waverly village	822	83	145	96	50	35	132	148	133
Berkshire town	210	-	34	30	19	10	54	28	35
Candor town	804	-	72	136	50	67	168	160	151
Candor village	162	-	16	12	26	28	23	30	27
Newark Valley town	718	11	65	74	74	48	150	150	146
Newark Valley village	221	3	21	43	22	26	45	25	36
Nichols town	530	9	117	52	35	43	73	95	106
Nichols village	136	-	28	17	9	14	13	20	35
Owego town	5 050	60	399	480	441	305	714	825	1 826
Apalachin CDP	251	-	-	37	26	7	48	82	51
Owego village	702	-	49	83	82	57	124	77	230
Richford town	120	8	12	14	10	17	26	11	22
Spencer town	475	9	67	45	31	57	82	110	74
Spencer village	146	-	20	15	13	18	22	34	24
Tioga town	708	15	85	89	37	90	163	89	140
Tompkins County	13 449	205	525	932	999	876	1 939	2 226	5 747
Caroline town	470	17	26	25	32	40	67	67	196
Danby town	670	9	16	57	42	26	92	112	316
Dryden town	2 342	21	56	182	180	196	253	417	1 037
Dryden village	438	-	11	26	48	38	60	95	160
Freeville village	86	4	3	8	2	9	19	16	25
Enfield town	400	15	42	24	43	19	71	97	89
Groton town	1 044	30	67	123	79	64	201	232	248
Groton village	500	4	38	79	43	33	108	128	67
Ithaca city	2 015	13	40	169	127	123	338	422	783
Ithaca town	2 858	15	35	121	198	231	451	318	1 489
Cayuga Heights village	683	6	-	5	40	36	84	73	439
East Ithaca CDP	420	9	7	29	50	14	85	55	171
Forest Home CDP	66	-	6	-	-	-	12	5	43
Northeast Ithaca CDP	474	-	-	12	47	69	78	42	226
Northwest Ithaca CDP	242	-	8	15	14	35	30	21	119
South Hill CDP	514	-	8	27	12	40	86	56	285
Lansing town	1 903	33	84	109	148	58	244	161	1 066
Lansing village	353	-	16	-	34	15	59	25	204
Newfield town	698	33	68	56	69	52	103	135	182
Newfield Hamlet CDP	154	-	7	17	34	16	32	48	-
Ulysses town	1 049	19	91	66	81	67	119	265	341
Trumansburg village	358	5	12	24	20	24	41	56	176
Ulster County	35 151	608	2 652	3 200	3 064	2 255	4 121	4 498	14 753
Denning town	112	11	20	6	13	5	20	13	24
Esopus town	1 927	47	178	210	130	86	212	376	688
Port Ewen CDP	881	24	75	96	42	38	90	143	373
Rifton CDP	141	7	48	-	30	-	10	24	22
Gardiner town	1 169	-	48	67	66	77	83	87	741
Gardiner CDP	172	-	-	7	13	8	22	15	107
Hardenburgh town	45	2	10	6	9	4	4	-	10
Hurley town	1 983	44	170	331	215	109	231	172	711
Hurley CDP (part)	873	13	59	158	85	31	104	124	299
West Hurley CDP	718	13	71	117	82	58	71	22	284
Kingston city	3 907	33	383	416	449	255	556	662	1 153
Kingston town	202	10	34	4	12	18	28	37	59
Lloyd town	1 913	36	70	113	150	119	220	181	1 024
Clintondale CDP (part)	21	-	-	10	-	-	-	-	11
Highland CDP	930	15	20	54	89	49	94	103	506
Marbletown town	1 464	32	107	65	115	77	198	245	625
High Falls CDP (part)	31	-	-	-	9	-	-	11	11
Stone Ridge CDP	350	8	36	18	30	8	43	72	135
Marlborough town	1 630	7	101	159	166	105	155	135	802
Marlboro CDP	450	-	36	26	69	16	34	44	225
Milton CDP	241	-	30	44	13	35	10	19	90
New Paltz town	1 978	-	55	52	176	125	219	130	1 221
New Paltz village	387	-	22	13	52	36	68	32	164
Olive town	1 152	59	159	144	64	38	146	169	373
Shokan CDP	327	28	41	33	21	6	43	66	89
Plattekill town	1 516	11	36	121	87	89	155	173	844
Clintondale CDP (part)	190	-	6	6	25	11	23	35	84
Plattekill CDP	123	-	-	6	-	-	24	10	83
Rochester town	1 369	48	90	156	88	73	138	214	562
Accord CDP	91	6	7	16	7	6	19	6	24
Kerhonkson CDP (part)	196	7	27	33	20	-	6	29	74
Rosendale town	1 407	-	118	104	95	125	170	235	560
High Falls CDP (part)	149	-	24	8	7	-	16	62	32
Rosendale Village CDP	266	-	18	25	36	32	31	13	111
Tillson CDP	460	-	31	34	18	57	61	70	189
Saugerties town	4 269	65	322	447	400	296	517	573	1 649
Glasco CDP	339	-	9	78	33	12	41	72	94
Malden CDP	96	-	-	20	5	-	13	-	58
Saugerties village	706	6	39	76	109	59	55	90	272

Table 27. **Selected Monthly Owner Costs: 2000**—Con.

[Data based on a sample (except Tables 65-68). For information on confidentiality protection, coverage, sampling error, and nonsampling error, see Appendix G. For location of definitions, see "How to Use This Census Report"]

State County County Subdivision Place	Specified owner-occupied housing units	Selected monthly owner costs							
		Less than $200	$200 to $299	$300 to $399	$400 to $499	$500 to $599	$600 to $799	$800 to $999	$1,000 or more
Ulster County—Con.									
Saugerties town—Con.									
Saugerties South CDP	627	8	52	45	52	53	103	76	238
Shandaken town	795	14	101	101	145	32	102	97	203
Phoenicia CDP	93	-	26	7	20	-	6	10	24
Pine Hill CDP	93	5	18	10	4	-	-	5	51
Shawangunk town	2 075	28	82	102	116	112	224	185	1 226
Walker Valley CDP	195	-	7	22	-	8	38	6	114
Wallkill CDP	473	-	17	37	14	13	32	80	280
Ulster town	2 688	71	298	274	222	222	284	351	966
East Kingston CDP	69	7	30	13	7	-	12	-	-
Hillside CDP	329	6	6	49	26	22	47	17	156
Hurley CDP (part)	202	-	-	12	6	18	11	19	136
Lake Katrine CDP	339	-	14	42	34	43	50	75	81
Lincoln Park CDP	548	40	147	69	50	36	65	46	95
Wawarsing town	1 744	71	164	192	192	133	245	190	557
Cragsmoor CDP	163	7	14	12	13	18	14	21	64
Ellenville village	495	-	19	34	90	34	58	23	237
Kerhonkson CDP (part)	194	13	11	37	19	18	27	38	31
Napanoch CDP	238	15	26	32	38	21	44	34	28
Woodstock town	1 806	19	106	130	154	155	214	273	755
Woodstock CDP	594	13	20	51	24	91	52	147	196
Zena CDP	344	-	19	16	44	21	34	32	178
Warren County	14 400	438	1 583	1 399	1 119	829	1 986	2 362	4 684
Bolton town	620	21	51	77	45	37	86	89	214
Chester town	737	65	116	75	94	81	124	98	84
Glens Falls city	2 629	20	319	291	238	126	384	530	721
Hague town	237	22	49	31	9	14	30	35	47
Horicon town	375	33	57	40	44	36	57	38	70
Johnsburg town	467	54	119	34	35	29	70	60	66
Lake George town	844	8	61	92	74	58	108	92	351
Lake George village	161	3	11	13	21	15	20	19	59
Lake Luzerne town	734	48	121	116	43	50	107	151	98
Lake Luzerne-Hadley CDP (part)	273	19	53	44	25	26	35	52	19
Queensbury town	6 635	109	501	524	434	309	861	1 084	2 813
Glens Falls North CDP	1 997	15	125	210	134	116	311	250	836
West Glens Falls CDP	1 637	30	133	153	108	67	258	415	473
Stony Creek town	149	15	39	16	12	9	26	22	10
Thurman town	196	18	43	18	13	4	27	26	47
Warrensburg town	777	25	107	85	78	76	106	137	163
Warrensburg CDP	620	20	75	73	68	55	93	82	154
Washington County	11 509	382	1 054	1 508	1 083	871	1 762	2 102	2 747
Argyle town	620	47	51	85	62	52	59	125	139
Argyle village	73	3	7	16	5	10	5	15	12
Cambridge town	310	8	31	8	19	35	41	84	84
Cambridge village (part)	74	-	4	-	5	13	9	28	15
Dresden town	127	10	26	9	9	8	12	17	36
Easton town	407	13	36	55	40	23	49	49	142
Greenwich village (part)	39	-	3	2	-	4	4	14	12
Fort Ann town	861	22	84	107	90	38	133	175	212
Fort Ann village	106	1	11	11	14	6	9	35	19
Fort Edward town	1 227	12	60	130	140	133	208	296	248
Fort Edward village	671	-	47	49	81	90	109	202	93
Granville town	1 345	45	149	139	113	106	266	238	289
Granville village	477	22	50	52	52	9	93	93	106
Greenwich town	1 075	44	73	110	115	41	184	195	313
Greenwich village (part)	334	2	16	26	26	21	35	71	137
Hampton town	164	2	23	25	23	14	33	33	11
Hartford town	362	10	21	67	30	15	60	71	88
Hebron town	296	10	44	44	25	23	51	53	46
Jackson town	308	9	54	34	27	15	50	51	68
Kingsbury town	2 375	78	194	317	176	196	378	414	622
Hudson Falls village	1 305	39	81	190	99	91	213	230	362
Putnam town	124	10	12	27	5	11	20	20	19
Salem town	561	29	70	101	27	37	85	86	126
Salem village	217	5	28	31	16	14	32	43	48
White Creek town	629	18	67	77	95	60	56	92	164
Cambridge village (part)	285	5	19	20	48	15	43	55	80
Whitehall town	718	15	59	173	87	64	77	103	140
Whitehall village	527	15	39	155	78	30	54	77	79
Wayne County	19 883	282	1 155	1 914	1 740	1 204	2 594	3 550	7 444
Arcadia town	2 821	-	203	464	238	208	383	567	758
Newark village	1 760	-	95	306	151	145	261	329	473
Butler town	304	29	44	39	24	20	68	36	44
Wolcott village (part)	68	2	6	18	4	4	11	9	14
Galen town	860	23	57	99	101	80	187	156	157
Clyde village	509	6	28	54	58	51	116	107	89
Huron town	411	19	30	33	36	34	72	66	121
Lyons town	1 081	6	79	201	103	102	181	230	179
Lyons village	788	6	48	170	78	86	136	129	135
Macedon town	2 043	17	77	62	129	109	294	343	1 012
Macedon village	369	2	5	23	28	21	36	64	190
Marion town	1 066	5	43	93	88	93	133	197	414
Ontario town	2 337	11	52	114	191	108	244	377	1 240
Palmyra town	1 629	31	78	112	182	108	197	237	684
Palmyra village	720	13	26	50	66	38	128	96	303
Rose town	465	16	87	97	36	28	80	49	72
Savannah town	322	2	41	50	34	48	64	31	52
Sodus town	1 816	35	167	145	165	139	263	376	526
Sodus village	389	10	24	47	43	40	79	84	62
Sodus Point village	302	3	24	36	26	20	37	60	96
Walworth town	2 175	16	33	127	115	38	137	353	1 356
Williamson town	1 747	17	97	149	203	62	146	387	686
Wolcott town	806	55	67	129	95	27	145	145	143
Red Creek village	124	4	14	27	8	8	24	14	25
Wolcott village (part)	241	8	20	27	35	19	47	37	48

Table 27. **Selected Monthly Owner Costs: 2000**—Con.

[Data based on a sample (except Tables 65-68). For information on confidentiality protection, coverage, sampling error, and nonsampling error, see Appendix G. For location of definitions, see "How to Use This Census Report"]

State County County Subdivision Place	Specified owner-occupied housing units	Selected monthly owner costs							
		Less than $200	$200 to $299	$300 to $399	$400 to $499	$500 to $599	$600 to $799	$800 to $999	$1,000 or more
Westchester County	148 232	249	916	2 188	2 944	3 965	10 583	10 878	116 509
Bedford town	3 686	-	16	33	96	53	214	195	3 079
Bedford CDP	484	-	-	13	-	7	12	13	439
Cortlandt town	9 416	34	114	205	304	359	806	669	6 925
Buchanan village	533	10	34	16	30	58	45	28	312
Croton-on-Hudson village	1 897	-	13	15	55	44	154	155	1 461
Crugers CDP	219	-	-	7	5	-	11	30	166
Verplanck CDP	182	6	25	23	3	-	23	10	92
Eastchester town	5 455	10	26	46	42	115	284	383	4 549
Bronxville village	1 098	-	-	6	7	7	-	12	1 066
Eastchester CDP	3 706	10	26	40	22	75	219	353	2 961
Tuckahoe village	651	-	-	-	13	33	65	18	522
Greenburgh town	16 907	-	75	145	240	314	928	1 253	13 952
Ardsley village	1 223	-	14	8	13	32	62	70	1 024
Dobbs Ferry village	1 675	-	6	25	11	25	104	111	1 393
Elmsford village	702	-	7	20	45	20	77	57	476
Fairview CDP	368	-	-	7	14	-	13	21	313
Greenville CDP	1 548	-	-	-	9	-	30	50	1 459
Hartsdale CDP	1 935	-	24	-	19	22	84	243	1 543
Hastings-on-Hudson village	1 583	-	5	19	6	14	88	133	1 318
Irvington village	1 317	-	-	7	9	15	25	61	1 200
Tarrytown village	1 553	-	-	16	45	54	136	175	1 127
Harrison town	3 942	-	23	40	104	148	276	209	3 142
Harrison village	3 942	-	23	40	104	148	276	209	3 142
Lewisboro town	3 364	-	23	27	20	50	134	190	2 920
Golden's Bridge CDP	438	-	10	-	-	21	13	38	356
Mamaroneck town	5 376	-	8	26	9	41	183	131	4 978
Larchmont village	1 421	-	-	11	9	15	28	13	1 345
Mamaroneck village (part)	1 348	-	8	4	-	15	74	52	1 195
Mount Kisco town	1 404	-	-	36	39	54	121	121	1 033
Mount Kisco village	1 404	-	-	36	39	54	121	121	1 033
Mount Pleasant town	8 672	36	55	142	153	188	758	642	6 698
Briarcliff Manor village (part)	199	-	-	-	5	6	17	11	160
Hawthorne CDP	1 304	-	16	46	32	57	221	109	823
Pleasantville village	1 399	9	-	16	10	15	53	85	1 211
Sleepy Hollow village	827	6	-	22	13	23	80	40	643
Thornwood CDP	1 570	11	26	21	38	24	137	166	1 147
Valhalla CDP	1 454	6	-	34	37	43	138	146	1 050
Mount Vernon city	4 591	-	57	60	103	84	379	275	3 633
New Castle town	4 884	5	6	13	13	30	140	190	4 487
Chappaqua CDP	2 632	-	-	-	13	30	87	101	2 401
New Rochelle city	9 291	29	41	97	151	187	418	555	7 813
North Castle town	2 889	-	32	33	28	33	128	190	2 445
Armonk CDP	992	-	19	-	8	7	55	88	815
North Salem town	1 333	-	6	38	38	30	81	104	1 036
Peach Lake CDP (part)	199	-	6	18	12	17	29	24	93
Ossining town	6 232	-	74	53	105	131	386	412	5 071
Briarcliff Manor village (part)	1 695	-	11	-	21	-	20	78	1 565
Ossining village	3 005	-	56	53	46	96	280	234	2 240
Peekskill city	2 786	24	17	141	98	147	202	141	2 016
Pelham town	2 757	-	17	13	15	18	99	129	2 466
Pelham village	1 287	-	17	7	6	5	61	103	1 088
Pelham Manor village	1 470	-	-	6	9	13	38	26	1 378
Pound Ridge town	1 459	-	-	8	16	16	59	79	1 281
Scotts Corners CDP	197	-	-	-	-	-	31	-	166
Rye city	3 397	18	-	9	12	63	237	146	2 912
Rye town	6 049	15	36	88	109	138	507	566	4 590
Mamaroneck village (part)	1 352	5	12	29	-	9	92	148	1 057
Port Chester village	2 407	10	24	32	87	88	279	253	1 634
Rye Brook village	2 290	-	-	27	22	41	136	165	1 899
Scarsdale town	4 794	-	-	7	5	10	33	126	4 613
Scarsdale village	4 794	-	-	7	5	10	33	126	4 613
Somers town	5 771	6	19	134	162	207	575	582	4 086
Heritage Hills CDP	1 645	-	-	39	80	91	257	276	902
Lincolndale CDP	603	-	6	38	7	19	26	74	433
Shenorock CDP	569	-	-	12	45	44	17	20	431
White Plains city	6 787	-	27	146	207	295	693	600	4 819
Yonkers city	17 812	38	186	541	654	1 001	2 366	2 176	10 850
Yorktown town	9 178	34	58	107	221	253	576	814	7 115
Crompond CDP	484	-	-	-	-	-	26	13	445
Jefferson Valley-Yorktown CDP	4 109	16	35	76	163	166	199	374	3 080
Lake Mohegan CDP	1 250	10	10	10	16	31	88	168	917
Shrub Oak CDP	489	-	-	-	18	10	48	23	390
Yorktown Heights CDP	2 052	8	6	15	17	30	142	188	1 646
Wyoming County	7 877	184	1 022	906	738	569	1 348	1 293	1 817
Arcade town	838	28	135	69	67	54	120	175	190
Arcade village	481	8	70	34	34	27	77	125	106
Attica town	847	26	75	103	98	36	134	162	213
Attica village (part)	547	9	64	67	64	29	84	107	123
Bennington town	704	11	70	44	44	30	108	104	293
Castile town	641	16	110	101	97	53	121	71	72
Castile village	241	11	54	37	9	24	56	31	19
Perry village (part)	94	-	18	11	20	11	17	11	6
Covington town	227	6	30	23	12	17	26	37	76
Eagle town	185	11	16	15	21	14	39	43	26
Gainesville town	443	32	65	49	39	41	84	64	69
Gainesville village	65	2	8	12	4	4	19	11	5
Silver Springs village	178	15	24	21	9	21	30	26	32
Genesee Falls town	74	2	8	15	12	9	2	7	19
Java town	445	16	105	39	29	46	63	89	58
Middlebury town	316	10	42	25	23	37	57	72	50
Wyoming village	128	2	18	17	4	6	26	38	17
Orangeville town	236	2	30	33	16	6	39	44	66
Perry town	1 052	12	98	166	69	75	201	208	223
Perry village (part)	759	10	60	129	59	37	129	169	166
Pike town	212	10	18	33	24	11	59	32	25
Pike village	79	4	6	11	3	4	27	15	9
Sheldon town	492	-	38	75	46	36	82	79	136

Table 27. **Selected Monthly Owner Costs: 2000**—Con.

[Data based on a sample (except Tables 65-68). For information on confidentiality protection, coverage, sampling error, and nonsampling error, see Appendix G.
For location of definitions, see "How to Use This Census Report"]

State **County** **County Subdivision** **Place**	Specified owner-occupied housing units	Selected monthly owner costs							
		Less than $200	$200 to $299	$300 to $399	$400 to $499	$500 to $599	$600 to $799	$800 to $999	$1,000 or more
Wyoming County—Con.									
Warsaw town	1 020	-	160	99	124	86	188	88	275
Warsaw village	743	-	125	47	72	69	158	78	194
Wethersfield town	145	2	22	17	17	18	25	18	26
Yates County	4 580	182	569	592	539	330	898	633	837
Barrington town	187	6	31	31	8	17	21	33	40
Benton town	490	21	79	60	47	53	79	61	90
Penn Yan village (part)	82	5	20	14	10	8	4	8	13
Italy town	162	5	23	26	10	8	25	30	35
Jerusalem town	902	57	72	86	116	53	228	106	184
Penn Yan village (part)	28	5	-	-	-	-	10	-	13
Middlesex town	292	8	32	32	12	19	73	46	70
Milo town	1 448	60	213	160	227	96	301	148	243
Penn Yan village (part)	989	35	163	140	178	50	215	102	106
Potter town	261	6	12	27	28	20	55	59	54
Rushville village (part)	104	-	4	6	19	8	24	19	24
Starkey town	584	17	64	137	62	37	85	97	85
Dundee village	313	9	35	80	30	23	44	64	28
Torrey town	254	2	43	33	29	27	31	53	36
Dresden village	84	2	16	10	12	2	11	22	9

Table 28. **Selected Monthly Owner Costs: 2000**

[Data based on a sample (except Tables 65-68). For information on confidentiality protection, coverage, sampling error, and nonsampling error, see Appendix G.
For location of definitions, see "How to Use This Census Report"]

State County Place and County Subdivision	Specified owner-occupied housing units	Selected monthly owner costs							
		Less than $200	$200 to $299	$300 to $399	$400 to $499	$500 to $599	$600 to $799	$800 to $999	$1,000 or more
The State	**2 689 728**	**34 923**	**134 988**	**188 145**	**177 190**	**156 082**	**313 475**	**309 985**	**1 374 940**
COUNTY									
Albany County	57 329	1 088	4 422	5 121	4 107	3 167	5 340	7 453	26 631
Allegany County	8 395	409	1 346	1 274	866	896	1 653	972	979
Bronx County	35 360	435	1 144	2 539	2 939	2 402	3 380	2 311	20 210
Broome County	41 671	1 838	5 279	4 897	3 583	2 804	6 900	6 410	9 960
Cattaraugus County	15 654	850	2 574	2 292	1 555	1 415	2 896	1 819	2 253
Cayuga County	14 929	254	1 244	1 796	1 618	1 128	2 639	2 517	3 733
Chautauqua County	27 365	944	3 622	3 836	2 920	2 497	5 252	3 577	4 717
Chemung County	19 237	544	1 852	2 531	1 998	1 713	3 351	2 837	4 411
Chenango County	8 132	403	1 144	994	750	722	1 538	1 192	1 389
Clinton County	13 596	661	1 856	1 534	913	814	2 107	2 144	3 567
Columbia County	12 024	260	1 043	1 280	963	770	1 314	1 688	4 706
Cortland County	8 452	159	712	989	786	566	1 471	1 706	2 063
Delaware County	8 687	473	1 462	1 313	912	724	1 411	1 125	1 267
Dutchess County	57 415	377	2 231	3 549	4 283	3 983	4 965	4 654	33 373
Erie County	201 460	2 729	15 323	21 028	18 095	13 810	26 537	30 239	73 699
Essex County	7 595	473	1 302	1 119	705	582	1 285	915	1 214
Franklin County	8 419	455	1 405	1 324	865	789	1 559	1 102	920
Fulton County	10 901	317	1 403	1 562	1 147	964	1 954	1 553	2 001
Genesee County	12 601	281	1 055	1 306	1 254	712	1 879	2 273	3 841
Greene County	9 188	322	998	1 144	811	632	1 259	1 285	2 737
Hamilton County	1 345	158	296	228	118	91	172	140	142
Herkimer County	12 542	565	2 216	1 709	1 249	972	2 228	1 730	1 873
Jefferson County	16 342	565	1 715	2 274	1 518	1 346	3 107	2 509	3 308
Kings County	89 044	939	3 001	6 796	7 335	5 591	7 314	5 863	52 205
Lewis County	4 844	414	974	747	450	381	885	544	449
Livingston County	11 784	124	812	1 124	1 021	658	1 595	2 001	4 449
Madison County	13 465	277	1 060	1 462	1 171	1 001	2 142	2 167	4 185
Monroe County	171 549	1 939	8 267	13 033	12 406	9 926	20 020	27 087	78 871
Montgomery County	8 641	208	987	1 191	1 169	855	1 399	1 045	1 787
Nassau County	323 744	312	1 813	5 128	8 915	14 682	39 051	31 478	222 365
New York County	2 740	26	59	33	59	119	181	209	2 054
Niagara County	50 045	850	3 879	5 808	4 997	3 705	7 016	8 095	15 695
Oneida County	45 497	1 301	4 706	5 683	4 469	3 391	7 097	7 056	11 794
Onondaga County	104 088	1 550	7 264	9 154	8 249	6 792	13 169	18 362	39 548
Ontario County	20 568	258	1 030	1 879	1 594	1 235	2 806	3 255	8 511
Orange County	65 159	584	2 034	3 548	3 702	3 441	5 562	6 535	39 753
Orleans County	7 926	115	653	959	698	728	1 373	1 383	2 017
Oswego County	21 427	692	2 317	2 461	1 659	1 512	3 386	3 802	5 598
Otsego County	10 460	507	1 336	1 417	996	779	1 911	1 346	2 168
Putnam County	23 981	56	248	489	649	903	2 227	1 719	17 690
Queens County	186 983	1 361	6 771	16 654	17 814	12 339	15 027	10 633	106 384
Rensselaer County	29 338	613	1 993	2 685	2 446	1 947	3 419	3 973	12 262
Richmond County	77 275	251	2 245	6 400	5 710	3 585	4 844	5 871	48 369
Rockland County	56 674	60	385	1 026	1 397	2 178	5 378	4 574	41 676
St. Lawrence County	19 089	1 291	3 376	2 415	1 791	1 800	3 658	2 289	2 469
Saratoga County	43 049	971	2 502	2 875	2 733	2 249	4 012	5 807	21 900
Schenectady County	33 489	522	2 391	3 087	3 080	2 192	3 963	5 154	13 100
Schoharie County	5 416	175	546	662	506	410	875	923	1 319
Schuyler County	3 192	145	442	433	294	269	525	478	606
Seneca County	6 513	95	617	773	675	467	1 182	1 197	1 507
Steuben County	18 392	927	2 597	2 395	1 621	1 538	3 224	2 536	3 554
Suffolk County	347 890	768	3 553	7 018	11 243	15 360	37 053	31 211	241 684
Sullivan County	13 657	278	915	1 449	1 361	941	2 072	1 952	4 689
Tioga County	10 089	224	1 095	1 083	799	710	1 681	1 747	2 750
Tompkins County	13 449	205	525	932	999	876	1 939	2 226	5 747
Ulster County	35 151	608	2 652	3 200	3 064	2 255	4 121	4 498	14 753
Warren County	14 400	438	1 583	1 399	1 119	829	1 986	2 362	4 684
Washington County	11 509	382	1 054	1 508	1 083	871	1 762	2 102	2 747
Wayne County	19 883	282	1 155	1 914	1 740	1 204	2 594	3 550	7 444
Westchester County	148 232	249	916	2 188	2 944	3 965	10 583	10 878	116 509
Wyoming County	7 877	184	1 022	906	738	569	1 348	1 293	1 817
Yates County	4 580	182	569	592	539	330	898	633	837
PLACE AND COUNTY SUBDIVISION									
Accord CDP, Ulster County	91	6	7	16	7	6	19	6	24
Adams village, Jefferson County	328	6	42	49	42	28	66	46	49
Adams town, Jefferson County	870	14	95	109	99	65	139	183	166
Adams Center CDP, Jefferson County	255	8	31	30	21	7	36	80	42
Addison village, Steuben County	374	6	51	71	30	47	77	51	41
Addison town, Steuben County	473	13	57	90	33	62	96	72	50
Afton village, Chenango County	219	4	22	33	30	21	44	44	21
Afton town, Chenango County	532	22	90	78	54	45	97	62	84
Airmont village, Rockland County	2 101	-	9	8	18	33	184	215	1 634
Akron village, Erie County	638	6	99	43	54	29	27	152	228
Alabama town, Genesee County	409	14	48	34	46	24	81	66	96
Albany city, Albany County	11 249	213	1 094	1 043	911	774	1 256	1 693	4 265
Albertson CDP, Nassau County	1 571	-	12	37	70	133	259	168	892
Albion village, Orleans County	957	-	75	132	102	28	196	190	234
Albion town, Orleans County	1 176	10	139	131	125	56	206	233	276
Albion town, Oswego County	265	8	35	29	19	19	54	52	49
Alden village, Erie County	561	-	33	44	79	34	48	88	235
Alden town, Erie County	2 214	11	131	185	269	152	207	384	875
Alexander village, Genesee County	96	-	4	5	16	2	13	16	40
Alexander town, Genesee County	540	21	46	52	61	40	75	83	162
Alexandria town, Jefferson County	793	20	92	142	57	93	152	109	128
Alexandria Bay village, Jefferson County	240	13	33	47	23	12	49	42	21
Alfred village, Allegany County	166	-	4	9	24	29	20	26	54
Alfred town, Allegany County	345	-	20	26	46	47	57	47	102

Table 28. **Selected Monthly Owner Costs: 2000**—Con.

[Data based on a sample (except Tables 65-68). For information on confidentiality protection, coverage, sampling error, and nonsampling error, see Appendix G. For location of definitions, see "How to Use This Census Report"]

State County Place and County Subdivision	Specified owner-occupied housing units	Selected monthly owner costs							
		Less than $200	$200 to $299	$300 to $399	$400 to $499	$500 to $599	$600 to $799	$800 to $999	$1,000 or more
PLACE AND COUNTY SUBDIVISION—Con.									
Allegany village, Cattaraugus County	435	14	46	55	49	21	73	55	122
Allegany town, Cattaraugus County	1 326	49	180	163	111	81	152	179	411
Allegany Reservation, Cattaraugus County	199	13	49	33	53	13	19	10	9
Allen town, Allegany County	55	12	11	4	3	4	13	8	-
Alma town, Allegany County	157	4	26	34	20	24	24	11	14
Almond village	106	2	21	10	9	8	29	11	16
Allegany County (part)	97	2	21	10	9	8	27	8	12
Steuben County (part)	9	-	-	-	-	-	2	3	4
Almond town, Allegany County	318	15	41	32	47	18	72	30	63
Altamont village, Albany County	401	-	6	14	32	30	16	26	277
Altamont town, Franklin County	1 441	62	277	202	109	146	269	235	141
Altmar village, Oswego County	47	-	4	9	4	-	15	10	5
Altona CDP, Clinton County	72	11	4	15	4	3	13	14	8
Altona town, Clinton County	371	35	47	31	9	24	88	85	52
Amagansett CDP, Suffolk County	368	2	12	26	23	35	61	32	177
Amboy town, Oswego County	145	12	33	30	1	4	17	17	31
Amenia CDP, Dutchess County	235	-	19	6	25	12	24	6	143
Amenia town, Dutchess County	730	-	75	82	59	40	76	80	318
Ames village, Montgomery County	45	2	7	7	9	4	6	5	5
Amherst town, Erie County	29 614	85	839	1 792	1 856	2 015	3 570	3 785	15 672
Amity town, Allegany County	431	30	95	63	25	54	80	29	55
Amityville village, Suffolk County	2 182	-	-	32	67	102	213	227	1 541
Amsterdam city, Montgomery County	2 435	26	111	289	440	280	370	259	660
Amsterdam town, Montgomery County	1 421	23	182	178	153	145	190	195	355
Ancram town, Columbia County	286	9	36	29	23	22	17	41	109
Andes village, Delaware County	71	10	11	15	10	2	4	8	11
Andes town, Delaware County	256	27	37	34	36	14	41	34	33
Andover village, Allegany County	271	15	75	38	37	33	45	17	11
Andover town, Allegany County	379	17	94	52	48	44	66	39	19
Angelica village, Allegany County	197	12	58	23	12	25	45	12	10
Angelica town, Allegany County	266	16	65	35	22	35	55	17	21
Angola village, Erie County	534	-	32	63	60	55	44	81	199
Angola on the Lake CDP, Erie County	352	8	44	35	39	17	34	48	127
Annsville town, Oneida County	401	18	73	33	21	21	87	63	85
Antwerp village, Jefferson County	160	2	17	25	25	12	48	18	13
Antwerp town, Jefferson County	266	3	36	38	41	24	66	31	27
Apalachin CDP, Tioga County	251	-	-	37	26	7	48	82	51
Aquebogue CDP, Suffolk County	653	-	-	23	24	69	71	46	420
Arcade village, Wyoming County	481	8	70	34	34	27	77	125	106
Arcade town, Wyoming County	838	28	135	69	67	54	120	175	190
Arcadia town, Wayne County	2 821	-	203	464	238	208	383	567	758
Ardsley village, Westchester County	1 223	-	14	8	13	32	62	70	1 024
Argyle village, Washington County	73	3	7	16	5	10	5	15	12
Argyle town, Washington County	620	47	51	85	62	52	59	125	139
Arietta town, Hamilton County	107	15	25	18	-	4	17	11	17
Arkport village, Steuben County	203	8	28	42	19	17	44	23	22
Arkwright town, Chautauqua County	159	8	15	13	9	13	37	22	42
Arlington CDP, Dutchess County	1 691	-	142	185	212	98	111	151	792
Armonk CDP, Westchester County	992	-	19	-	8	7	55	88	815
Asharoken village, Suffolk County	227	-	-	-	-	-	8	10	209
Ashford town, Cattaraugus County	367	22	22	62	43	31	62	64	61
Ashland town, Chemung County	242	10	17	38	20	20	35	55	47
Ashland town, Greene County	138	17	19	25	6	17	12	19	23
Athens village, Greene County	391	14	44	64	45	14	70	74	66
Athens town, Greene County	961	31	108	104	113	54	156	135	260
Atlantic Beach village, Nassau County	604	-	-	4	6	21	61	46	466
Attica village	563	13	64	67	68	33	84	107	127
Genesee County (part)	16	4	-	-	4	4	-	-	4
Wyoming County (part)	547	9	64	67	64	29	84	107	123
Attica town, Wyoming County	847	26	75	103	98	36	134	162	213
Auburn city, Cayuga County	4 961	38	326	662	722	460	904	812	1 037
Augusta town, Oneida County	363	13	48	42	41	24	65	46	84
Aurelius town, Cayuga County	632	4	68	89	63	71	120	92	125
Aurora village, Cayuga County	115	2	9	15	8	8	18	21	34
Aurora town, Erie County	3 581	6	167	326	320	245	361	413	1 743
Au Sable town, Clinton County	628	12	100	86	37	61	116	100	116
Au Sable Forks CDP, Clinton County	133	6	25	18	11	15	23	23	12
Austerlitz town, Columbia County	299	7	29	40	32	22	15	36	118
Ava town, Oneida County	92	11	15	18	6	14	8	9	11
Averill Park CDP, Rensselaer County	410	-	-	24	44	41	23	64	214
Avoca village, Steuben County	211	2	41	39	22	8	45	32	22
Avoca town, Steuben County	386	2	78	60	33	8	99	56	50
Avon village, Livingston County	658	-	7	48	68	70	32	90	343
Avon town, Livingston County	1 335	-	32	113	139	110	94	161	686
Babylon village, Suffolk County	3 262	5	35	19	41	133	342	249	2 438
Babylon town, Suffolk County	47 067	16	299	693	1 310	2 448	5 979	4 581	31 741
Bainbridge village, Chenango County	332	9	47	38	25	17	73	78	45
Bainbridge town, Chenango County	609	17	87	82	25	33	117	137	111
Baiting Hollow CDP, Suffolk County	438	-	-	28	9	16	56	48	281
Baldwin town, Chemung County	129	11	18	12	6	8	20	30	24
Baldwin CDP, Nassau County	5 989	-	7	46	169	243	660	629	4 235
Baldwin Harbor CDP, Nassau County	2 451	13	6	13	75	85	188	252	1 819
Baldwinsville village, Onondaga County	1 593	17	82	144	132	95	169	314	640
Ballston town, Saratoga County	2 046	49	92	172	201	106	171	267	988
Ballston Spa village, Saratoga County	1 042	20	42	118	73	41	109	135	504
Balmville CDP, Orange County	978	22	50	38	76	68	92	35	597
Bangor town, Franklin County	339	31	92	32	24	29	75	32	24
Bardonia CDP, Rockland County	1 113	-	-	9	-	15	110	70	909

Table 28. **Selected Monthly Owner Costs: 2000**—Con.

[Data based on a sample (except Tables 65-68). For information on confidentiality protection, coverage, sampling error, and nonsampling error, see Appendix G. For location of definitions, see "How to Use This Census Report"]

State County Place and County Subdivision	Specified owner-occupied housing units	Selected monthly owner costs							
		Less than $200	$200 to $299	$300 to $399	$400 to $499	$500 to $599	$600 to $799	$800 to $999	$1,000 or more
PLACE AND COUNTY SUBDIVISION—Con.									
Barker town, Broome County	473	18	39	56	56	29	86	80	109
Barker village, Niagara County	131	5	12	20	16	12	16	20	30
Barneveld village, Oneida County	54	-	3	2	8	3	13	7	18
Barnum Island CDP, Nassau County	636	-	-	-	37	43	85	83	388
Barre town, Orleans County	377	9	38	38	35	34	56	50	117
Barrington town, Yates County	187	6	31	31	8	17	21	33	40
Barton town, Tioga County	1 474	112	244	163	102	73	251	279	250
Batavia city, Genesee County	3 218	83	288	362	354	174	469	640	848
Batavia town, Genesee County	1 175	10	117	108	136	26	181	172	425
Bath village, Steuben County	1 117	55	191	174	67	121	192	201	116
Bath town, Steuben County	2 063	152	309	325	137	207	332	352	249
Baxter Estates village, Nassau County	199	-	-	-	-	4	9	21	165
Bay Park CDP, Nassau County	687	-	-	25	24	52	52	50	484
Bayport CDP, Suffolk County	2 189	-	-	13	36	-	214	144	1 782
Bay Shore CDP, Suffolk County	4 505	18	23	67	111	219	448	364	3 255
Bayville village, Nassau County	1 878	20	16	78	116	73	217	72	1 286
Baywood CDP, Suffolk County	1 809	7	14	44	60	104	265	172	1 143
Beacon city, Dutchess County	2 515	33	143	171	167	231	241	285	1 244
Beaverdam Lake-Salisbury Mills CDP, Orange County	765	-	25	38	14	57	42	44	545
Bedford CDP, Westchester County	484	-	-	13	-	7	12	13	439
Bedford town, Westchester County	3 686	-	16	33	96	53	214	195	3 079
Beekman town, Dutchess County	2 870	15	16	129	127	180	276	127	2 000
Beekmantown town, Clinton County	970	14	158	155	71	51	133	102	286
Belfast town, Allegany County	281	9	36	45	37	35	62	34	23
Bellerose village, Nassau County	333	-	2	2	2	3	30	39	255
Bellerose Terrace CDP, Nassau County	542	-	-	23	22	37	34	25	401
Belle Terre village, Suffolk County	271	-	3	2	-	-	9	3	254
Bellmont town, Franklin County	259	23	41	36	35	27	42	19	36
Bellmore CDP, Nassau County	4 732	-	20	66	181	280	478	431	3 276
Bellport village, Suffolk County	809	-	16	24	19	33	63	113	541
Belmont village, Allegany County	199	6	30	36	13	24	41	22	27
Bemus Point village, Chautauqua County	85	-	2	7	6	7	14	16	33
Bennington town, Wyoming County	704	11	70	44	44	30	108	104	293
Benson town, Hamilton County	44	7	6	3	3	9	13	3	-
Benton town, Yates County	490	21	79	60	47	53	79	61	90
Bergen village, Genesee County	333	2	17	14	41	11	43	78	127
Bergen town, Genesee County	690	6	42	39	62	33	62	148	298
Berkshire town, Tioga County	210	-	34	30	19	10	54	28	35
Berlin town, Rensselaer County	344	12	45	36	39	17	59	63	73
Berne town, Albany County	555	18	57	71	33	25	93	88	170
Bethany town, Genesee County	347	5	29	41	24	14	51	61	122
Bethel town, Sullivan County	962	41	84	126	97	48	166	117	283
Bethlehem town, Albany County	8 495	117	440	506	386	427	648	910	5 061
Bethpage CDP, Nassau County	4 441	11	54	132	231	195	782	544	2 492
Big Flats CDP, Chemung County	744	7	39	95	66	86	65	88	298
Big Flats town, Chemung County	1 972	29	90	202	163	199	183	256	850
Big Flats Airport CDP, Chemung County	606	-	9	51	23	48	50	110	315
Billington Heights CDP, Erie County	601	13	17	6	44	64	58	65	334
Binghamton city, Broome County	6 956	320	977	860	571	516	1 183	999	1 530
Binghamton town, Broome County	1 423	41	136	129	119	126	195	213	464
Birdsall town, Allegany County	31	2	10	2	2	3	10	2	-
Black Brook town, Clinton County	342	23	66	28	37	51	60	43	34
Black River village, Jefferson County	304	2	15	59	13	14	56	46	99
Blasdell village, Erie County	546	13	59	56	96	30	62	67	163
Blauvelt CDP, Rockland County	1 375	-	-	37	30	98	167	82	961
Bleecker town, Fulton County	122	5	9	28	8	9	19	7	37
Blenheim town, Schoharie County	73	2	10	15	7	7	15	7	10
Bloomfield village, Ontario County	246	1	9	21	17	10	39	49	100
Bloomingburg village, Sullivan County	49	-	-	5	3	3	14	10	14
Blooming Grove town, Orange County	4 244	6	80	115	155	197	379	319	2 993
Blue Point CDP, Suffolk County	1 238	-	28	15	48	51	107	90	899
Bohemia CDP, Suffolk County	2 130	6	18	7	102	85	280	148	1 484
Bolivar village, Allegany County	255	6	24	60	34	30	51	34	16
Bolivar town, Allegany County	461	22	74	86	51	52	91	63	22
Bolton town, Warren County	620	21	51	77	45	37	86	89	214
Bombay town, Franklin County	185	24	56	29	7	19	35	7	8
Boonville village, Oneida County	444	44	93	83	44	16	114	21	29
Boonville town, Oneida County	912	127	199	110	59	74	178	75	90
Boston town, Erie County	1 956	24	127	176	141	110	186	358	834
Bovina town, Delaware County	112	3	16	12	13	13	15	13	27
Boylston town, Oswego County	63	7	15	8	7	6	10	8	2
Bradford town, Steuben County	119	7	24	17	14	4	27	19	7
Brandon town, Franklin County	56	7	7	14	10	10	5	3	-
Brant town, Erie County	405	-	60	52	32	23	82	62	94
Brasher town, St. Lawrence County	418	22	102	65	32	26	99	34	38
Brasher Falls-Winthrop CDP, St. Lawrence County	248	8	38	42	40	17	77	26	-
Brentwood CDP, Suffolk County	9 356	6	47	125	294	459	1 161	619	6 645
Brewerton CDP	931	5	81	81	52	52	136	193	331
Onondaga County (part)	668	5	54	37	28	31	85	155	273
Oswego County (part)	263	-	27	44	24	21	51	38	58
Brewster village, Putnam County	130	-	2	3	10	11	13	4	87
Brewster Hill CDP, Putnam County	617	-	-	-	29	47	80	25	436
Briarcliff Manor village, Westchester County	1 894	-	11	-	26	6	37	89	1 725
Bridgehampton CDP, Suffolk County	451	4	33	26	44	28	89	41	186

Table 28. **Selected Monthly Owner Costs: 2000**—Con.

[Data based on a sample (except Tables 65-68). For information on confidentiality protection, coverage, sampling error, and nonsampling error, see Appendix G. For location of definitions, see "How to Use This Census Report"]

State County Place and County Subdivision	Specified owner-occupied housing units	Selected monthly owner costs							
		Less than $200	$200 to $299	$300 to $399	$400 to $499	$500 to $599	$600 to $799	$800 to $999	$1,000 or more
PLACE AND COUNTY SUBDIVISION—Con.									
Bridgeport CDP	404	-	31	68	25	28	117	67	68
Madison County (part)	48	-	-	8	-	-	8	16	16
Onondaga County (part)	356	-	31	60	25	28	109	51	52
Bridgewater village, Oneida County	43	2	10	7	4	-	2	14	4
Bridgewater town, Oneida County	175	4	23	30	20	9	20	35	34
Brighton town, Franklin County	192	16	38	22	25	13	36	19	23
Brighton town, Monroe County	8 556	51	252	476	621	539	867	968	4 782
Brighton CDP, Monroe County	8 556	51	252	476	621	539	867	968	4 782
Brightwaters village, Suffolk County	977	-	6	-	19	21	95	86	750
Brinckerhoff CDP, Dutchess County	822	-	23	65	46	72	68	38	510
Bristol town, Ontario County	490	12	25	39	27	21	51	101	214
Broadalbin village, Fulton County	371	8	55	61	31	13	63	85	55
Broadalbin town, Fulton County	1 028	35	137	164	86	45	179	195	187
Brockport village, Monroe County	1 030	17	37	51	51	67	154	179	474
Brocton village, Chautauqua County	288	6	46	30	29	27	74	49	27
Bronx borough, Bronx County	35 360	435	1 144	2 539	2 939	2 402	3 380	2 311	20 210
Bronxville village, Westchester County	1 098	-	-	6	7	7	-	12	1 066
Brookfield town, Madison County	315	32	83	33	26	24	49	30	38
Brookhaven CDP, Suffolk County	868	-	5	20	40	36	60	111	596
Brookhaven town, Suffolk County	108 600	390	1 379	2 223	3 680	4 822	10 133	10 179	75 794
Brooklyn borough, Kings County	89 044	939	3 001	6 796	7 335	5 591	7 314	5 863	52 205
Brookville village, Nassau County	567	-	-	-	-	3	8	2	554
Broome town, Schoharie County	193	8	27	45	21	21	32	19	20
Brownville village, Jefferson County	269	-	19	39	35	6	45	55	70
Brownville town, Jefferson County	1 241	12	105	171	126	79	227	260	261
Brunswick town, Rensselaer County	3 081	31	190	192	166	207	448	398	1 449
Brushton village, Franklin County	81	23	4	12	12	5	15	2	8
Brutus town, Cayuga County	771	8	60	82	88	56	149	132	196
Buchanan village, Westchester County	533	10	34	16	30	58	45	28	312
Buffalo city, Erie County	33 030	1 166	3 641	4 332	3 066	2 488	6 775	5 011	6 551
Burdett village, Schuyler County	85	5	18	17	8	2	11	14	10
Burke village, Franklin County	45	-	4	6	2	6	22	3	2
Burke town, Franklin County	220	4	40	36	29	16	48	26	21
Burlington town, Otsego County	140	2	36	17	17	15	23	12	18
Burns town, Allegany County	255	6	44	35	23	21	48	41	37
Busti town, Chautauqua County	1 946	23	145	200	223	216	328	248	563
Butler town, Wayne County	304	29	44	39	24	20	68	36	44
Butternuts town, Otsego County	301	23	49	47	35	18	55	21	53
Byron town, Genesee County	515	13	22	28	50	18	51	122	211
Cairo CDP, Greene County	265	22	38	39	24	33	14	36	59
Cairo town, Greene County	1 250	32	122	194	91	99	205	157	350
Calcium CDP, Jefferson County	119	15	13	13	7	17	14	19	21
Caledonia village, Livingston County	630	-	57	80	39	22	50	126	256
Caledonia town, Livingston County	1 084	6	88	110	64	32	89	219	476
Callicoon CDP, Sullivan County	59	-	4	14	-	5	21	11	4
Callicoon town, Sullivan County	624	12	65	50	55	61	78	101	202
Calverton CDP, Suffolk County	971	-	32	43	28	95	101	65	607
Cambria town, Niagara County	1 327	-	95	116	143	88	124	149	612
Cambridge village, Washington County	359	5	23	20	53	28	52	83	95
Cambridge town, Washington County	310	8	31	8	19	35	41	84	84
Camden village, Oneida County	466	3	75	48	39	47	88	89	77
Camden town, Oneida County	1 003	30	146	92	67	91	181	177	219
Cameron town, Steuben County	96	14	17	19	4	6	6	10	20
Camillus village, Onondaga County	274	3	20	30	24	17	43	55	82
Camillus town, Onondaga County	7 119	58	520	753	644	541	864	1 171	2 568
Campbell town, Steuben County	695	32	101	105	26	43	137	72	179
Canaan town, Columbia County	365	2	12	45	36	19	38	52	161
Canadice town, Ontario County	367	7	40	40	26	33	47	75	99
Canajoharie village, Montgomery County	470	3	42	94	77	49	100	67	38
Canajoharie town, Montgomery County	759	19	109	124	111	73	144	95	84
Canandaigua city, Ontario County	1 907	-	104	223	141	161	238	318	722
Canandaigua town, Ontario County	1 798	9	40	129	110	92	249	239	930
Canaseraga village, Allegany County	146	4	22	25	15	12	24	25	19
Canastota village, Madison County	905	17	55	155	90	65	173	159	191
Candor village, Tioga County	162	-	16	12	26	28	23	30	27
Candor town, Tioga County	804	-	72	136	50	67	168	160	151
Caneadea town, Allegany County	283	18	38	39	38	23	38	45	44
Canisteo village, Steuben County	540	21	89	75	50	41	108	97	59
Canisteo town, Steuben County	755	45	94	116	80	58	138	148	76
Canton village, St. Lawrence County	651	25	87	97	47	11	108	128	148
Canton town, St. Lawrence County	1 349	57	165	181	106	91	288	212	249
Cape Vincent village, Jefferson County	205	2	20	32	22	16	46	28	39
Cape Vincent town, Jefferson County	446	10	53	65	48	34	86	71	79
Carle Place CDP, Nassau County	1 332	8	-	65	97	128	170	83	781
Carlisle town, Schoharie County	285	7	24	27	17	26	67	62	55
Carlton town, Orleans County	717	22	63	73	52	73	151	114	169
Carmel town, Putnam County	8 309	12	49	114	150	228	870	575	6 311
Carmel Hamlet CDP, Putnam County	1 375	12	-	45	14	33	161	88	1 022
Caroga town, Fulton County	418	33	102	61	27	48	59	51	37
Caroline town, Tompkins County	470	17	26	25	32	40	67	67	196
Carroll town, Chautauqua County	731	38	106	115	51	55	136	111	119
Carrollton town, Cattaraugus County	278	19	43	37	30	33	59	33	24
Carthage village, Jefferson County	527	16	41	86	66	56	94	81	87
Cassadaga village, Chautauqua County	214	3	31	26	22	21	45	29	37
Castile village, Wyoming County	241	11	54	37	9	24	56	31	19
Castile town, Wyoming County	641	16	110	101	97	53	121	71	72
Castleton-on-Hudson village, Rensselaer County	327	-	15	31	43	24	31	42	141
Castorland village, Lewis County	57	3	7	12	-	7	19	7	2
Catharine town, Schuyler County	305	11	49	38	34	18	57	59	39

Table 28. **Selected Monthly Owner Costs: 2000**—Con.

[Data based on a sample (except Tables 65-68). For information on confidentiality protection, coverage, sampling error, and nonsampling error, see Appendix G.
For location of definitions, see "How to Use This Census Report"]

State County Place and County Subdivision	Specified owner-occupied housing units	Selected monthly owner costs							
		Less than $200	$200 to $299	$300 to $399	$400 to $499	$500 to $599	$600 to $799	$800 to $999	$1,000 or more
PLACE AND COUNTY SUBDIVISION—Con.									
Catlin town, Chemung County	483	21	53	66	42	62	86	75	78
Cato village, Cayuga County	124	4	12	21	14	7	11	31	24
Cato town, Cayuga County	476	39	24	58	32	32	77	86	128
Caton town, Steuben County	326	6	34	44	12	18	76	48	88
Catskill village, Greene County	787	9	106	138	42	54	78	151	209
Catskill town, Greene County	2 208	83	280	290	116	164	267	301	707
Cattaraugus village, Cattaraugus County	264	4	24	40	16	29	60	39	52
Cattaraugus Reservation, Cattaraugus County	23	-	6	5	5	-	-	7	-
Cattaraugus Reservation, Chautauqua County	7	-	-	4	-	-	3	-	-
Cattaraugus Reservation, Erie County	216	12	48	45	30	27	24	16	14
Cayuga village, Cayuga County	155	-	13	26	19	13	24	29	31
Cayuga Heights village, Tompkins County	683	6	-	5	40	36	84	73	439
Cayuta town, Schuyler County	80	10	13	12	8	6	6	11	14
Cazenovia village, Madison County	516	-	4	36	41	34	67	66	268
Cazenovia town, Madison County	1 453	15	35	112	101	79	151	130	830
Cedarhurst village, Nassau County	1 177	-	7	19	36	42	114	144	815
Celoron village, Chautauqua County	344	17	82	34	48	47	63	27	26
Centereach CDP, Suffolk County	6 933	13	53	149	226	267	638	588	4 999
Center Moriches CDP, Suffolk County	1 733	-	51	16	65	111	180	140	1 170
Centerport CDP, Suffolk County	1 761	-	7	23	63	29	79	160	1 400
Centerville town, Allegany County	59	6	8	2	6	8	11	12	6
Central Islip CDP, Suffolk County	5 978	14	58	34	113	147	611	564	4 437
Central Square village, Oswego County	317	4	26	34	32	10	48	43	120
Central Valley CDP, Orange County	440	-	-	-	21	38	16	34	331
Centre Island village, Nassau County	121	-	-	3	-	6	9	4	99
Champion town, Jefferson County	741	19	102	120	80	46	168	75	131
Champlain village, Clinton County	242	8	35	42	18	14	48	41	36
Champlain town, Clinton County	1 151	54	155	173	81	63	178	203	244
Chappaqua CDP, Westchester County	2 632	-	-	-	13	30	87	101	2 401
Charleston town, Montgomery County	193	7	15	21	15	13	46	29	47
Charlotte town, Chautauqua County	217	4	23	31	18	27	47	34	33
Charlton town, Saratoga County	1 035	17	69	84	77	40	106	135	507
Chateaugay village, Franklin County	204	4	45	24	26	27	47	24	7
Chateaugay town, Franklin County	371	34	67	49	41	49	74	39	18
Chatham village, Columbia County	310	6	18	30	28	29	40	42	117
Chatham town, Columbia County	819	10	59	87	79	44	106	98	336
Chaumont village, Jefferson County	142	10	15	8	13	6	42	20	28
Chautauqua town, Chautauqua County	1 010	48	159	107	122	122	143	137	172
Chazy town, Clinton County	802	29	120	86	49	50	135	97	236
Cheektowaga CDP, Erie County	20 473	150	2 303	2 888	2 281	1 508	2 524	3 443	5 376
Cheektowaga town, Erie County	24 322	213	2 678	3 366	2 824	1 855	3 015	4 110	6 261
Chemung town, Chemung County	421	35	69	59	14	33	75	80	56
Chenango town, Broome County	3 302	94	371	407	324	208	427	533	938
Cherry Creek village, Chautauqua County	114	2	24	6	12	16	26	16	12
Cherry Creek town, Chautauqua County	204	4	37	21	16	25	45	25	31
Cherry Valley village, Otsego County	146	5	19	37	11	6	40	8	20
Cherry Valley town, Otsego County	243	13	29	56	15	12	48	31	39
Chester village, Orange County	636	-	15	38	18	17	58	59	431
Chester town, Orange County	2 669	8	60	76	52	59	217	228	1 969
Chester town, Warren County	737	65	116	75	94	81	124	98	84
Chesterfield town, Essex County	481	15	76	74	65	21	77	72	81
Chestnut Ridge village, Rockland County	1 963	6	-	8	32	50	147	168	1 552
Chili town, Monroe County	7 611	67	371	530	701	435	617	1 066	3 824
Chittenango village, Madison County	1 174	22	27	112	43	79	197	247	447
Churchville village, Monroe County	606	7	42	42	63	17	67	119	249
Cicero town, Onondaga County	7 986	92	529	635	534	336	951	1 517	3 392
Cincinnatus town, Cortland County	199	8	30	21	30	11	38	38	23
Clare town, St. Lawrence County	15	-	2	-	-	-	8	2	3
Clarence town, Erie County	7 238	33	267	342	547	350	614	677	4 408
Clarence Center CDP, Erie County	519	6	25	16	37	33	45	59	298
Clarendon town, Orleans County	581	9	9	66	33	81	75	103	205
Clark Mills CDP, Oneida County	154	7	13	32	21	-	30	31	20
Clarkson town, Monroe County	1 310	8	18	49	67	62	85	228	793
Clarkstown town, Rockland County	20 279	-	74	186	447	545	1 880	1 608	15 539
Clarksville town, Allegany County	183	8	30	23	24	31	39	18	10
Claverack town, Columbia County	1 288	36	143	152	102	55	163	184	453
Claverack-Red Mills CDP, Columbia County	301	7	48	59	17	-	31	31	108
Clay town, Onondaga County	15 180	188	777	902	788	887	1 936	3 201	6 501
Clayton village, Jefferson County	438	10	45	48	53	55	67	50	110
Clayton town, Jefferson County	976	28	67	107	109	89	208	163	205
Clayville village, Oneida County	89	3	11	14	8	14	10	18	11
Clermont town, Columbia County	265	4	18	15	19	14	24	45	126
Cleveland village, Oswego County	185	-	15	34	20	17	19	33	47
Clifton town, St. Lawrence County	235	33	62	21	24	31	40	11	13
Clifton Park town, Saratoga County	9 261	72	311	368	537	549	614	806	6 004
Clifton Springs village, Ontario County	431	11	3	41	40	34	51	83	168
Clinton town, Clinton County	97	4	29	17	9	14	10	9	5
Clinton town, Dutchess County	992	-	49	51	60	41	108	140	543
Clinton village, Oneida County	472	2	18	37	50	24	51	81	209
Clintondale CDP, Ulster County	211	-	6	16	25	11	23	35	95
Clyde village, Wayne County	509	6	28	54	58	51	116	107	89
Clymer town, Chautauqua County	234	2	58	41	16	29	45	25	18
Cobleskill village, Schoharie County	530	8	19	39	69	27	56	81	231
Cobleskill town, Schoharie County	933	8	19	66	95	73	143	150	379
Cochecton town, Sullivan County	296	23	37	47	21	15	51	28	74
Coeymans CDP, Albany County	152	11	13	20	7	14	7	9	71
Coeymans town, Albany County	1 438	54	168	130	77	81	112	218	598
Cohocton village, Steuben County	214	9	24	33	18	19	59	42	10
Cohocton town, Steuben County	549	20	77	87	44	76	116	92	37

Table 28. **Selected Monthly Owner Costs: 2000**—Con.

[Data based on a sample (except Tables 65-68). For information on confidentiality protection, coverage, sampling error, and nonsampling error, see Appendix G. For location of definitions, see "How to Use This Census Report"]

State County Place and County Subdivision	Specified owner-occupied housing units	Selected monthly owner costs							
		Less than $200	$200 to $299	$300 to $399	$400 to $499	$500 to $599	$600 to $799	$800 to $999	$1,000 or more
PLACE AND COUNTY SUBDIVISION—Con.									
Cohoes city, Albany County	1 959	29	123	234	207	114	126	340	786
Colchester town, Delaware County	392	41	88	60	33	32	57	47	34
Cold Brook village, Herkimer County	85	7	15	21	10	4	17	5	6
Colden town, Erie County	741	7	40	56	38	55	71	163	311
Coldspring town, Cattaraugus County	115	10	26	16	19	10	20	7	7
Cold Spring village, Putnam County	432	-	8	9	31	43	63	20	258
Cold Spring Harbor CDP, Suffolk County	1 458	7	6	18	30	37	87	87	1 186
Colesville town, Broome County	848	40	113	76	44	92	181	183	119
Collins town, Erie County	930	35	179	114	71	66	163	131	171
Colonie village, Albany County	2 465	49	166	347	235	71	188	447	962
Colonie town, Albany County	20 619	435	1 799	2 193	1 560	918	1 935	2 638	9 141
Colton town, St. Lawrence County	336	41	91	46	19	23	43	38	35
Columbia town, Herkimer County	237	17	28	15	14	20	57	40	46
Columbus town, Chenango County	90	6	16	8	11	13	9	21	6
Commack CDP, Suffolk County	10 607	-	32	100	174	401	1 409	945	7 546
Concord town, Erie County	1 716	31	190	227	137	135	190	328	478
Conesus town, Livingston County	426	-	11	37	29	18	67	78	186
Conesville town, Schoharie County	140	8	24	14	13	18	21	17	25
Conewango town, Cattaraugus County	253	19	48	30	21	31	40	30	34
Congers CDP, Rockland County	2 180	-	7	38	43	33	277	154	1 628
Conklin town, Broome County	1 420	102	230	168	84	65	238	289	244
Conquest town, Cayuga County	260	10	50	30	27	11	51	43	38
Constable town, Franklin County	210	20	24	37	32	23	48	14	12
Constableville village, Lewis County	75	-	25	16	7	-	20	2	5
Constantia CDP, Oswego County	217	6	21	12	28	-	18	48	84
Constantia town, Oswego County	1 006	44	117	142	92	61	91	197	262
Cooperstown village, Otsego County	410	-	4	39	39	26	71	50	181
Copake town, Columbia County	757	26	63	88	50	26	149	135	220
Copake Lake CDP, Columbia County	165	13	18	14	6	10	26	27	51
Copenhagen village, Lewis County	120	5	15	20	8	11	29	15	17
Copiague CDP, Suffolk County	4 902	-	28	81	145	219	568	544	3 317
Coram CDP, Suffolk County	7 795	17	59	133	122	224	644	579	6 017
Corfu village, Genesee County	149	-	-	7	17	11	27	24	63
Corinth village, Saratoga County	531	22	90	86	31	33	93	97	79
Corinth town, Saratoga County	1 162	79	187	146	63	81	160	194	252
Corning city, Steuben County	2 325	63	310	291	282	165	362	322	530
Corning town, Steuben County	1 679	64	229	186	184	94	286	215	421
Cornwall town, Orange County	2 914	8	87	122	174	159	208	225	1 931
Cornwall on Hudson village, Orange County	803	3	12	40	47	50	81	77	493
Cortland city, Cortland County	2 664	41	158	357	304	220	498	576	510
Cortlandt town, Westchester County	9 416	34	114	205	304	359	806	669	6 925
Cortlandville town, Cortland County	1 778	26	144	160	160	108	314	330	536
Cortland West CDP, Cortland County	431	-	11	22	17	8	89	76	208
Country Knolls CDP, Saratoga County	680	-	12	25	64	62	76	25	416
Cove Neck village, Nassau County	71	-	-	-	-	-	-	6	65
Coventry town, Chenango County	203	11	12	41	25	24	42	27	21
Covert town, Seneca County	478	18	72	77	41	23	73	54	120
Covington town, Wyoming County	227	6	30	23	12	17	26	37	76
Coxsackie village, Greene County	619	11	48	69	49	32	81	90	239
Coxsackie town, Greene County	1 225	35	104	123	111	63	128	206	455
Cragsmoor CDP, Ulster County	163	7	14	12	13	18	14	21	64
Crawford town, Orange County	1 643	32	42	76	83	108	113	169	1 020
Croghan village, Lewis County	140	25	30	21	7	10	27	16	4
Croghan town, Lewis County	551	60	126	64	51	53	89	62	46
Crompond CDP, Westchester County	484	-	-	-	-	-	26	13	445
Croton-on-Hudson village, Westchester County	1 897	-	13	15	55	44	154	155	1 461
Crown Heights CDP, Dutchess County	803	-	13	95	57	57	92	54	435
Crown Point town, Essex County	320	16	58	60	31	26	56	36	37
Crugers CDP, Westchester County	219	-	-	7	5	-	11	30	166
Cuba village, Allegany County	354	8	30	70	37	44	79	50	36
Cuba town, Allegany County	763	23	76	132	77	84	170	89	112
Cumberland Head CDP, Clinton County	500	13	48	37	45	24	93	103	137
Cutchogue CDP, Suffolk County	945	-	24	31	78	71	126	70	545
Cuyler town, Cortland County	117	6	16	26	12	7	23	17	10
Danby town, Tompkins County	670	9	16	57	42	26	92	112	316
Dannemora village, Clinton County	283	8	45	51	21	20	60	36	42
Dannemora town, Clinton County	490	18	120	109	25	30	107	41	40
Dansville village, Livingston County	1 056	25	135	94	98	43	228	192	241
Dansville town, Steuben County	266	6	34	36	15	22	55	47	51
Danube town, Herkimer County	173	19	39	13	12	30	30	15	15
Darien town, Genesee County	583	8	49	54	52	57	84	73	206
Davenport town, Delaware County	435	16	69	67	35	53	65	44	86
Day town, Saratoga County	204	19	25	24	17	22	29	19	49
Dayton town, Cattaraugus County	342	7	73	42	34	25	80	45	36
Decatur town, Otsego County	57	13	8	9	4	9	10	4	-
Deerfield town, Oneida County	1 103	12	133	166	103	60	180	179	270
Deerpark town, Orange County	1 594	47	62	229	97	74	128	277	680
Deer Park CDP, Suffolk County	7 251	-	72	144	192	506	1 096	744	4 497
Deferiet village, Jefferson County	88	4	18	19	4	7	17	10	9
De Kalb town, St. Lawrence County	333	32	70	33	33	44	61	35	25
Delanson village, Schenectady County	97	-	11	9	8	4	10	7	48
Delaware town, Sullivan County	452	4	26	57	47	35	83	103	97
Delevan village, Cattaraugus County	214	8	41	23	8	16	47	35	36
Delhi village, Delaware County	332	10	30	41	54	21	43	50	83
Delhi town, Delaware County	705	31	82	84	72	58	104	118	156
Delmar CDP, Albany County	2 506	21	119	143	116	175	206	267	1 459
Denmark town, Lewis County	438	24	63	60	21	42	93	60	75
Denning town, Ulster County	112	11	20	6	13	5	20	13	24

Table 28. **Selected Monthly Owner Costs: 2000**—Con.

[Data based on a sample (except Tables 65-68). For information on confidentiality protection, coverage, sampling error, and nonsampling error, see Appendix G. For location of definitions, see "How to Use This Census Report"]

State County Place and County Subdivision	Specified owner-occupied housing units	Selected monthly owner costs							
		Less than $200	$200 to $299	$300 to $399	$400 to $499	$500 to $599	$600 to $799	$800 to $999	$1,000 or more
PLACE AND COUNTY SUBDIVISION—Con.									
Depauville CDP, Jefferson County	74	-	8	-	13	-	7	33	13
Depew village, Erie County	4 222	63	313	501	618	397	468	649	1 213
De Peyster town, St. Lawrence County	92	15	21	12	6	6	14	7	11
Deposit village	354	13	70	45	27	34	67	48	50
Broome County (part)	198	9	34	29	11	17	46	27	25
Delaware County (part)	156	4	36	16	16	17	21	21	25
Deposit town, Delaware County	308	14	70	36	26	31	58	36	37
Dering Harbor village, Suffolk County	4	-	-	-	-	-	-	-	4
DeRuyter village, Madison County	103	-	7	28	12	10	28	9	9
DeRuyter town, Madison County	273	15	39	47	27	26	39	32	48
De Witt town, Onondaga County	6 366	48	367	518	532	518	691	881	2 811
Dexter village, Jefferson County	247	-	25	39	24	20	77	25	37
Diana town, Lewis County	346	32	80	40	39	47	55	31	22
Dickinson town, Broome County	1 194	47	168	154	140	25	207	204	249
Dickinson town, Franklin County	125	16	38	13	12	13	19	12	2
Dix town, Schuyler County	708	36	100	104	59	52	94	104	159
Dix Hills CDP, Suffolk County	7 215	-	18	32	31	110	299	561	6 164
Dobbs Ferry village, Westchester County	1 675	-	6	25	11	25	104	111	1 393
Dolgeville village	481	17	90	80	27	45	120	64	38
Fulton County (part)	25	-	4	4	6	-	8	1	2
Herkimer County (part)	456	17	86	76	21	45	112	63	36
Dover town, Dutchess County	1 513	15	106	65	104	88	66	98	971
Dover Plains CDP, Dutchess County	249	15	28	31	5	12	19	36	103
Dresden town, Washington County	127	10	26	9	9	8	12	17	36
Dresden village, Yates County	84	2	16	10	12	2	11	22	9
Dryden village, Tompkins County	438	-	11	26	48	38	60	95	160
Dryden town, Tompkins County	2 342	21	56	182	180	196	253	417	1 037
Duane town, Franklin County	40	10	7	5	2	9	3	4	-
Duane Lake CDP, Schenectady County	85	-	9	18	-	-	9	7	42
Duanesburg CDP, Schenectady County	105	-	8	10	9	-	-	34	44
Duanesburg town, Schenectady County	1 369	2	118	108	65	44	166	206	660
Dundee village, Yates County	313	9	35	80	30	23	44	64	28
Dunkirk city, Chautauqua County	2 933	48	476	537	432	254	569	347	270
Dunkirk town, Chautauqua County	290	7	38	49	38	29	32	34	63
Durham town, Greene County	537	29	59	39	52	33	95	79	151
Eagle town, Wyoming County	185	11	16	15	21	14	39	43	26
Earlville village	187	5	27	46	8	15	37	20	29
Chenango County (part)	76	3	17	11	5	8	14	12	6
Madison County (part)	111	2	10	35	3	7	23	8	23
East Atlantic Beach CDP, Nassau County	495	-	6	-	14	6	41	29	399
East Aurora village, Erie County	1 570	6	82	135	125	103	177	195	747
East Bloomfield town, Ontario County	650	13	39	38	57	10	63	118	312
Eastchester CDP, Westchester County	3 706	10	26	40	22	75	219	353	2 961
Eastchester town, Westchester County	5 455	10	26	46	42	115	284	383	4 549
East Farmingdale CDP, Suffolk County	1 129	-	-	12	38	58	116	70	835
East Fishkill town, Dutchess County	6 809	43	126	273	278	409	566	345	4 769
East Garden City CDP, Nassau County	150	-	-	6	5	19	28	7	85
East Glenville CDP, Schenectady County	1 820	24	119	191	143	118	143	211	871
East Greenbush CDP, Rensselaer County	1 004	-	26	42	32	93	118	99	594
East Greenbush town, Rensselaer County	4 179	58	139	397	264	220	510	573	2 018
East Hampton village, Suffolk County	413	2	21	31	42	35	52	41	189
East Hampton town, Suffolk County	5 490	36	142	390	522	443	506	387	3 064
East Hampton North CDP, Suffolk County	809	15	46	54	74	44	70	44	462
East Hills village, Nassau County	2 040	-	-	18	19	11	33	48	1 911
East Islip CDP, Suffolk County	3 694	-	44	35	50	86	465	291	2 723
East Ithaca CDP, Tompkins County	420	9	7	29	50	14	85	55	171
East Kingston CDP, Ulster County	69	7	30	13	7	-	12	-	-
East Marion CDP, Suffolk County	280	2	19	47	40	39	33	21	79
East Massapequa CDP, Nassau County	5 165	7	16	37	142	253	737	433	3 540
East Meadow CDP, Nassau County	9 481	16	17	149	235	496	1 691	1 049	5 828
East Moriches CDP, Suffolk County	1 249	-	32	56	50	90	100	88	833
East Nassau village, Rensselaer County	113	5	10	8	8	10	28	12	32
East Northport CDP, Suffolk County	5 689	-	60	161	167	292	734	500	3 775
East Norwich CDP, Nassau County	846	-	-	57	38	52	70	47	582
Easton town, Washington County	407	13	36	55	40	23	49	49	142
East Otto town, Cattaraugus County	163	-	20	20	5	26	18	24	50
East Patchogue CDP, Suffolk County	4 876	12	66	104	195	231	467	481	3 320
Eastport CDP, Suffolk County	384	-	-	10	24	36	35	38	241
East Quogue CDP, Suffolk County	1 199	-	-	47	75	66	152	148	711
East Randolph village, Cattaraugus County	128	2	24	21	9	9	28	19	16
East Rochester village, Monroe County	1 452	13	104	118	147	89	231	297	453
East Rochester town, Monroe County	1 452	13	104	118	147	89	231	297	453
East Rockaway village, Nassau County	2 055	-	26	56	24	63	166	316	1 404
East Shoreham CDP, Suffolk County	1 645	-	21	-	28	58	153	116	1 269
East Syracuse village, Onondaga County	501	7	63	59	89	33	59	90	101
East Williston village, Nassau County	772	-	2	4	7	21	29	84	625
Eaton town, Madison County	607	14	109	70	31	51	110	92	130
Eatons Neck CDP, Suffolk County	473	-	2	-	-	5	61	61	344
Eden CDP, Erie County	985	7	32	89	101	32	111	156	457
Eden town, Erie County	2 072	24	44	244	174	105	216	325	940
Edinburg town, Saratoga County	345	49	71	46	10	27	46	37	59
Edmeston town, Otsego County	269	12	48	43	27	21	37	31	50
Edwards village, St. Lawrence County	105	-	14	23	17	23	13	9	6
Edwards town, St. Lawrence County	204	9	46	38	28	27	27	19	10
Elba village, Genesee County	188	4	12	22	30	28	18	37	37
Elba town, Genesee County	568	20	38	80	38	48	88	124	132
Elbridge village, Onondaga County	330	2	16	38	31	37	33	55	118

Table 28. **Selected Monthly Owner Costs: 2000**—Con.

[Data based on a sample (except Tables 65-68). For information on confidentiality protection, coverage, sampling error, and nonsampling error, see Appendix G. For location of definitions, see "How to Use This Census Report"]

State County Place and County Subdivision	Specified owner-occupied housing units	Selected monthly owner costs							
		Less than $200	$200 to $299	$300 to $399	$400 to $499	$500 to $599	$600 to $799	$800 to $999	$1,000 or more
PLACE AND COUNTY SUBDIVISION—Con.									
Elbridge town, Onondaga County	1 359	34	78	108	93	100	198	208	540
Elizabethtown town, Essex County	261	15	48	51	14	17	34	42	40
Ellenburg town, Clinton County	328	27	61	56	25	32	54	33	40
Ellenville village, Ulster County	495	-	19	34	90	34	58	23	237
Ellery town, Chautauqua County	1 095	17	101	114	116	82	170	169	326
Ellicott town, Chautauqua County	2 407	120	338	422	233	194	435	284	381
Ellicottville village, Cattaraugus County	122	-	11	20	12	20	20	8	31
Ellicottville town, Cattaraugus County	367	6	21	39	39	38	78	37	109
Ellington town, Chautauqua County	238	12	24	43	24	21	58	30	26
Ellisburg village, Jefferson County	56	4	9	7	6	7	11	5	7
Ellisburg town, Jefferson County	574	48	73	88	57	66	77	64	101
Elma town, Erie County	3 398	68	174	304	286	240	395	401	1 530
Elma Center CDP, Erie County	793	-	47	55	107	69	96	96	323
Elmira city, Chemung County	4 792	103	476	719	605	525	1 004	749	611
Elmira town, Chemung County	2 367	54	132	246	306	181	403	321	724
Elmira Heights village, Chemung County	906	39	110	135	92	81	224	121	104
Elmont CDP, Nassau County	7 087	-	61	187	284	383	792	551	4 829
Elmsford village, Westchester County	702	-	7	20	45	20	77	57	476
Elwood CDP, Suffolk County	3 127	-	43	32	71	72	381	316	2 212
Endicott village, Broome County	1 909	115	281	345	190	83	328	240	327
Endwell CDP, Broome County	3 594	181	534	389	302	186	564	491	947
Enfield town, Tompkins County	400	15	42	24	43	19	71	97	89
Ephratah town, Fulton County	265	20	60	24	19	28	43	37	34
Erin town, Chemung County	294	20	30	47	37	16	50	37	57
Erwin town, Steuben County	1 814	98	129	138	130	71	208	211	829
Esopus town, Ulster County	1 927	47	178	210	130	86	212	376	688
Esperance village, Schoharie County	91	-	10	14	10	9	14	23	11
Esperance town, Schoharie County	367	7	50	48	28	24	58	77	75
Essex town, Essex County	159	7	40	22	13	11	29	18	19
Evans town, Erie County	4 530	16	324	421	300	339	678	749	1 703
Evans Mills village, Jefferson County	132	2	12	13	8	14	27	32	24
Exeter town, Otsego County	176	14	34	27	15	13	22	23	28
Fabius village, Onondaga County	90	3	14	8	10	5	20	7	23
Fabius town, Onondaga County	399	11	41	39	29	22	50	62	145
Fairfield town, Herkimer County	262	7	38	42	25	10	35	64	41
Fair Haven village, Cayuga County	250	8	53	25	23	9	45	30	57
Fairmount CDP, Onondaga County	3 362	31	311	431	348	248	452	570	971
Fairport village, Monroe County	1 481	18	84	99	78	53	160	185	804
Fairview CDP, Dutchess County	1 189	-	68	100	115	66	58	177	605
Fairview CDP, Westchester County	368	-	-	7	14	-	13	21	313
Falconer village, Chautauqua County	539	5	67	91	56	37	125	70	88
Fallsburg town, Sullivan County	1 531	8	37	173	150	110	327	231	495
Farmersville town, Cattaraugus County	161	12	28	24	8	20	22	19	28
Farmingdale village, Nassau County	1 438	-	32	11	18	61	148	153	1 015
Farmington town, Ontario County	2 221	16	50	104	143	85	384	380	1 059
Farmingville CDP, Suffolk County	3 977	18	46	67	102	106	373	418	2 847
Farnham village, Erie County	64	-	15	8	5	5	9	18	4
Fayette town, Seneca County	763	12	81	61	55	66	126	150	212
Fayetteville village, Onondaga County	1 342	6	20	72	128	107	141	162	706
Fenner town, Madison County	283	8	31	23	19	18	47	56	81
Fenton town, Broome County	1 740	76	224	197	156	132	302	279	374
Fine town, St. Lawrence County	373	49	98	47	34	58	49	11	27
Fire Island CDP, Suffolk County	101	-	2	9	3	11	12	-	64
Firthcliffe CDP, Orange County	1 029	5	46	39	56	55	89	85	654
Fishers Island CDP, Suffolk County	58	-	2	2	3	5	6	5	35
Fishkill village, Dutchess County	297	-	-	17	25	29	15	43	168
Fishkill town, Dutchess County	3 684	29	140	294	298	376	331	277	1 939
Flanders CDP, Suffolk County	860	43	49	31	40	91	116	138	352
Fleischmanns village, Delaware County	78	-	3	17	22	8	4	5	19
Fleming town, Cayuga County	699	7	24	89	51	62	109	112	245
Floral Park village, Nassau County	3 931	-	20	53	117	133	536	570	2 502
Florence town, Oneida County	94	8	16	-	10	9	30	7	14
Florida town, Montgomery County	546	15	60	54	58	72	74	103	110
Florida village, Orange County	716	-	14	27	79	63	67	74	392
Flower Hill village, Nassau County	1 308	-	-	-	-	5	5	84	1 214
Floyd town, Oneida County	876	6	103	116	68	44	158	140	241
Fonda village, Montgomery County	130	2	19	28	29	12	26	5	9
Forestburgh town, Sullivan County	198	2	15	38	16	4	24	21	78
Forest Home CDP, Tompkins County	66	-	6	-	-	-	12	5	43
Forestport town, Oneida County	454	30	99	62	39	30	72	55	67
Forestville village, Chautauqua County	180	4	28	42	12	18	28	24	24
Fort Ann village, Washington County	106	1	11	11	14	6	9	35	19
Fort Ann town, Washington County	861	22	84	107	90	38	133	175	212
Fort Covington town, Franklin County	302	13	68	63	27	17	64	33	17
Fort Drum CDP, Jefferson County	-	-	-	-	-	-	-	-	-
Fort Edward village, Washington County	671	-	47	49	81	90	109	202	93
Fort Edward town, Washington County	1 227	12	60	130	140	133	208	296	248
Fort Johnson village, Montgomery County	143	4	22	27	19	5	35	15	16
Fort Montgomery CDP, Orange County	320	-	12	20	19	50	23	13	183
Fort Plain village, Montgomery County	431	12	61	64	65	39	90	32	68
Fort Salonga CDP, Suffolk County	2 910	-	9	19	18	43	241	295	2 285
Fowler town, St. Lawrence County	410	52	66	36	44	54	69	47	42
Frankfort village, Herkimer County	572	28	116	140	40	37	90	54	67
Frankfort town, Herkimer County	1 703	57	283	318	152	101	234	231	327
Franklin village, Delaware County	75	4	14	23	4	5	14	11	-
Franklin town, Delaware County	508	13	84	93	72	40	74	81	51
Franklin town, Franklin County	232	23	43	16	22	27	40	27	34
Franklin Square CDP, Nassau County	7 586	7	13	215	307	533	1 298	860	4 353
Franklinville village, Cattaraugus County	420	17	81	65	34	37	86	68	32

Table 28. **Selected Monthly Owner Costs: 2000**—Con.

[Data based on a sample (except Tables 65-68). For information on confidentiality protection, coverage, sampling error, and nonsampling error, see Appendix G. For location of definitions, see "How to Use This Census Report"]

State County Place and County Subdivision	Specified owner-occupied housing units	Selected monthly owner costs							
		Less than $200	$200 to $299	$300 to $399	$400 to $499	$500 to $599	$600 to $799	$800 to $999	$1,000 or more
PLACE AND COUNTY SUBDIVISION—Con.									
Franklinville town, Cattaraugus County	610	27	122	82	64	42	125	100	48
Fredonia village, Chautauqua County	1 729	-	141	177	236	138	287	278	472
Freedom town, Cattaraugus County	357	34	44	31	46	45	70	56	31
Freeport village, Nassau County	7 421	11	63	64	135	294	854	700	5 300
Freetown town, Cortland County	100	9	16	9	4	9	24	13	16
Freeville village, Tompkins County	86	4	3	8	2	9	19	16	25
Fremont town, Steuben County	163	7	46	16	14	18	21	23	18
Fremont town, Sullivan County	254	11	27	43	24	27	63	14	45
French Creek town, Chautauqua County	125	4	22	23	5	17	24	14	16
Frewsburg CDP, Chautauqua County	469	26	78	69	36	38	105	54	63
Friendship CDP, Allegany County	219	4	26	41	20	12	77	21	18
Friendship town, Allegany County	313	4	49	56	32	20	94	32	26
Fulton city, Oswego County	2 272	68	288	305	207	168	342	352	542
Fulton town, Schoharie County	246	12	26	41	20	14	54	37	42
Fultonville village, Montgomery County	152	4	20	29	17	14	24	23	21
Gaines town, Orleans County	634	-	88	34	42	78	139	102	151
Gainesville village, Wyoming County	65	2	8	12	4	4	19	11	5
Gainesville town, Wyoming County	443	32	65	49	39	41	84	64	69
Galen town, Wayne County	860	23	57	99	101	80	187	156	157
Galeville CDP, Onondaga County	1 221	36	164	236	112	63	190	226	194
Gallatin town, Columbia County	324	8	32	32	24	30	41	39	118
Galway village, Saratoga County	50	2	4	4	2	-	12	5	21
Galway town, Saratoga County	823	53	62	88	35	38	104	94	349
Gang Mills CDP, Steuben County	834	22	56	50	47	9	80	73	497
Garden City village, Nassau County	6 043	-	18	19	25	87	384	793	4 717
Garden City Park CDP, Nassau County	2 007	5	22	36	89	163	331	192	1 169
Garden City South CDP, Nassau County	1 212	-	7	32	58	56	219	174	666
Gardiner CDP, Ulster County	172	-	-	7	13	8	22	15	107
Gardiner town, Ulster County	1 169	-	48	67	66	77	83	87	741
Gardnertown CDP, Orange County	1 156	-	78	125	101	34	95	112	611
Gasport CDP, Niagara County	297	-	16	18	33	8	51	67	104
Gates town, Monroe County	8 815	112	633	905	817	552	1 015	1 767	3 014
Gates-North Gates CDP, Monroe County	4 369	55	321	465	423	279	554	904	1 368
Geddes town, Onondaga County	5 142	119	529	670	493	430	562	792	1 547
Genesee town, Allegany County	281	5	42	35	29	30	71	22	47
Genesee Falls town, Wyoming County	74	2	8	15	12	9	2	7	19
Geneseo village, Livingston County	624	-	16	37	71	43	58	73	326
Geneseo town, Livingston County	1 174	-	24	68	140	99	97	185	561
Geneva city	2 374	38	159	345	246	185	421	377	603
Ontario County (part)	2 374	38	159	345	246	185	421	377	603
Seneca County (part)	-	-	-	-	-	-	-	-	-
Geneva town, Ontario County	849	-	42	110	127	61	109	94	306
Genoa town, Cayuga County	308	7	20	53	18	32	34	60	84
Georgetown town, Madison County	108	12	16	11	11	2	32	14	10
German town, Chenango County	27	2	2	2	2	2	5	8	4
German Flatts town, Herkimer County	2 856	94	554	365	288	267	585	347	356
Germantown CDP, Columbia County	208	2	20	23	18	30	16	19	80
Germantown town, Columbia County	427	6	36	55	41	35	35	43	176
Gerry town, Chautauqua County	273	17	38	21	21	13	57	55	51
Ghent CDP, Columbia County	173	12	30	12	4	12	25	38	40
Ghent town, Columbia County	999	30	95	104	83	88	84	160	355
Gilbertsville village, Otsego County	93	6	8	16	18	2	20	1	22
Gilboa town, Schoharie County	222	29	39	32	17	16	28	37	24
Gilgo-Oak Beach-Captree CDP, Suffolk County	132	-	4	-	13	2	6	16	91
Glasco CDP, Ulster County	339	-	9	78	33	12	41	72	94
Glen town, Montgomery County	410	14	57	72	56	20	57	68	66
Glen Cove city, Nassau County	4 546	13	52	101	202	333	503	407	2 935
Glen Head CDP, Nassau County	1 375	-	10	12	41	84	174	142	912
Glen Park village, Jefferson County	95	2	11	16	6	4	24	16	16
Glens Falls city, Warren County	2 629	20	319	291	238	126	384	530	721
Glens Falls North CDP, Warren County	1 997	15	125	210	134	116	311	250	836
Glenville town, Schenectady County	7 992	78	479	650	773	505	857	1 188	3 462
Glenwood Landing CDP, Nassau County	1 085	-	12	43	66	64	143	84	673
Gloversville city, Fulton County	2 566	47	253	391	327	286	530	375	357
Golden's Bridge CDP, Westchester County	438	-	10	-	-	21	13	38	356
Gordon Heights CDP, Suffolk County	648	-	-	9	16	33	64	82	444
Gorham town, Ontario County	911	21	62	74	89	46	143	125	351
Goshen village, Orange County	981	14	22	76	84	85	118	79	503
Goshen town, Orange County	2 457	14	73	107	164	221	215	196	1 467
Gouverneur village, St. Lawrence County	747	16	116	102	88	104	169	75	77
Gouverneur town, St. Lawrence County	1 029	40	158	160	120	104	268	96	83
Gowanda village	698	25	114	131	81	29	144	63	111
Cattaraugus County (part)	479	20	60	104	63	29	83	43	77
Erie County (part)	219	5	54	27	18	-	61	20	34
Grafton town, Rensselaer County	435	4	52	32	41	19	55	85	147
Granby town, Oswego County	1 153	45	144	85	56	55	208	253	307
Grand Island town, Erie County	5 454	36	209	309	361	372	484	815	2 868
Grand View-on-Hudson village, Rockland County	116	-	-	-	-	-	4	9	103
Granger town, Allegany County	50	4	9	8	2	5	12	10	-
Granville village, Washington County	477	22	50	52	52	9	93	93	106
Granville town, Washington County	1 345	45	149	139	113	106	266	238	289
Great Bend CDP, Jefferson County	147	-	21	18	26	6	36	14	26
Great Neck village, Nassau County	2 159	-	-	30	30	91	207	213	1 588
Great Neck Estates village, Nassau County	776	-	-	-	4	-	4	22	746
Great Neck Gardens CDP, Nassau County	354	-	-	8	-	-	7	40	299
Great Neck Plaza village, Nassau County	145	6	4	-	-	-	-	30	105
Great River CDP, Suffolk County	439	-	-	7	-	6	21	37	368

Table 28. **Selected Monthly Owner Costs: 2000**—Con.

[Data based on a sample (except Tables 65-68). For information on confidentiality protection, coverage, sampling error, and nonsampling error, see Appendix G. For location of definitions, see "How to Use This Census Report"]

State County Place and County Subdivision	Specified owner-occupied housing units	Selected monthly owner costs							
		Less than $200	$200 to $299	$300 to $399	$400 to $499	$500 to $599	$600 to $799	$800 to $999	$1,000 or more
PLACE AND COUNTY SUBDIVISION—Con.									
Great Valley town, Cattaraugus County	411	30	91	83	13	17	63	56	58
Greece CDP, Monroe County	4 402	24	269	523	435	355	515	582	1 699
Greece town, Monroe County	26 745	273	1 412	2 371	2 151	1 624	2 550	4 070	12 294
Greenburgh town, Westchester County	16 907	-	75	145	240	314	928	1 253	13 952
Greene village, Chenango County	307	10	32	43	26	19	56	51	70
Greene town, Chenango County	970	46	91	84	94	64	193	173	225
Greenfield town, Saratoga County	1 388	84	68	89	97	94	150	178	628
Green Island village, Albany County	167	8	35	39	14	-	21	43	7
Green Island town, Albany County	167	8	35	39	14	-	21	43	7
Greenlawn CDP, Suffolk County	3 325	5	34	12	73	136	370	347	2 348
Greenport town, Columbia County	907	12	157	86	105	40	82	89	336
Greenport village, Suffolk County	338	16	13	70	34	33	24	39	109
Greenport West CDP, Suffolk County	517	7	31	64	48	76	72	49	170
Greenvale CDP, Nassau County	270	-	-	14	-	9	48	16	183
Greenville CDP, Greene County	146	-	23	24	24	8	15	8	44
Greenville town, Greene County	699	32	74	87	118	48	79	86	175
Greenville town, Orange County	856	10	24	43	36	41	50	95	557
Greenville CDP, Westchester County	1 548	-	-	-	9	-	30	50	1 459
Greenwich village, Washington County	373	2	19	28	26	25	39	85	149
Greenwich town, Washington County	1 075	44	73	110	115	41	184	195	313
Greenwood town, Steuben County	143	15	46	27	15	8	11	10	11
Greenwood Lake village, Orange County	877	-	8	44	54	47	93	120	511
Greig town, Lewis County	292	33	47	56	27	29	31	36	33
Groton village, Tompkins County	500	4	38	79	43	33	108	128	67
Groton town, Tompkins County	1 044	30	67	123	79	64	201	232	248
Grove town, Allegany County	84	3	12	14	5	4	14	20	12
Groveland town, Livingston County	288	2	25	25	14	28	39	71	84
Guilderland town, Albany County	7 982	60	301	468	534	514	660	791	4 654
Guilford town, Chenango County	485	22	72	52	35	43	113	86	62
Hadley town, Saratoga County	393	18	50	47	27	31	62	82	76
Hagaman village, Montgomery County	416	13	25	53	60	34	64	73	94
Hague town, Warren County	237	22	49	31	9	14	30	35	47
Halcott town, Greene County	35	-	10	6	4	6	4	-	5
Halesite CDP, Suffolk County	795	9	-	-	17	9	63	80	617
Halfmoon town, Saratoga County	3 346	37	232	203	222	181	298	414	1 759
Hamburg village, Erie County	2 722	7	71	176	233	235	325	401	1 274
Hamburg town, Erie County	14 267	111	716	1 168	1 367	1 057	1 621	2 102	6 125
Hamden town, Delaware County	212	23	59	32	10	6	36	16	30
Hamilton village, Madison County	336	8	12	48	31	35	47	32	123
Hamilton town, Madison County	781	23	66	125	87	71	148	72	189
Hamlin town, Monroe County	2 045	22	115	90	122	64	222	461	949
Hammond village, St. Lawrence County	60	6	8	8	6	10	13	7	2
Hammond town, St. Lawrence County	224	16	47	40	33	14	35	31	8
Hammondsport village, Steuben County	195	5	13	40	17	27	31	27	35
Hampton town, Washington County	164	2	23	25	23	14	33	33	11
Hampton Bays CDP, Suffolk County	3 164	8	104	188	307	284	346	259	1 668
Hamptonburgh town, Orange County	1 177	-	23	30	50	42	130	53	849
Hampton Manor CDP, Rensselaer County	748	8	29	143	73	9	131	172	183
Hancock village, Delaware County	242	13	30	51	26	30	50	17	25
Hancock town, Delaware County	620	33	118	117	56	71	114	44	67
Hannibal village, Oswego County	131	4	22	16	15	7	27	18	22
Hannibal town, Oswego County	699	17	67	79	58	68	141	116	153
Hanover town, Chautauqua County	1 647	11	156	198	127	173	375	282	325
Harbor Hills CDP, Nassau County	183	-	-	-	-	-	-	-	183
Harbor Isle CDP, Nassau County	437	-	-	14	15	12	77	56	263
Hardenburgh town, Ulster County	45	2	10	6	9	4	4	-	10
Harford town, Cortland County	121	7	12	6	4	12	17	37	26
Harmony town, Chautauqua County	352	31	54	51	37	30	75	48	26
Harpersfield town, Delaware County	257	5	17	38	49	19	46	47	36
Harrietstown town, Franklin County	1 113	24	148	150	128	123	138	156	246
Harriman village, Orange County	348	-	9	4	30	5	12	30	258
Harrisburg town, Lewis County	44	2	16	2	6	7	3	4	4
Harris Hill CDP, Erie County	1 649	8	107	122	270	77	172	129	764
Harrison village, Westchester County	3 942	-	23	40	104	148	276	209	3 142
Harrison town, Westchester County	3 942	-	23	40	104	148	276	209	3 142
Harrisville village, Lewis County	176	10	58	28	18	27	23	4	8
Hartford town, Washington County	362	10	21	67	30	15	60	71	88
Hartland town, Niagara County	765	7	38	59	127	62	106	154	212
Hartsdale CDP, Westchester County	1 935	-	24	-	19	22	84	243	1 543
Hartsville town, Steuben County	100	11	24	15	9	7	25	3	6
Hartwick town, Otsego County	321	25	41	34	44	26	64	32	55
Hastings town, Oswego County	1 828	22	147	176	123	72	355	328	605
Hastings-on-Hudson village, Westchester County	1 583	-	5	19	6	14	88	133	1 318
Hauppauge CDP, Suffolk County	5 508	10	17	48	127	262	710	617	3 717
Haverstraw village, Rockland County	966	11	34	31	30	70	72	107	611
Haverstraw town, Rockland County	5 402	32	130	209	216	336	379	423	3 677
Haviland CDP, Dutchess County	899	8	81	44	22	72	102	67	503
Hawthorne CDP, Westchester County	1 304	-	16	46	32	57	221	109	823
Head of the Harbor village, Suffolk County	412	-	2	2	-	10	17	14	367
Hebron town, Washington County	296	10	44	44	25	23	51	53	46
Hector town, Schuyler County	797	28	105	94	79	85	124	87	195
Hempstead village, Nassau County	5 988	12	12	71	49	232	573	538	4 501
Hempstead town, Nassau County	180 648	181	887	2 750	4 642	7 725	21 914	18 748	123 801
Henderson town, Jefferson County	340	35	37	38	37	22	48	51	72
Henrietta town, Monroe County	8 829	129	484	795	605	289	941	1 655	3 931
Heritage Hills CDP, Westchester County	1 645	-	-	39	80	91	257	276	902
Herkimer village, Herkimer County	1 346	56	220	201	261	105	213	172	118
Herkimer town, Herkimer County	1 915	92	317	276	281	135	295	314	205
Hermon village, St. Lawrence County	91	-	12	17	11	7	37	4	3

Table 28. **Selected Monthly Owner Costs: 2000**—Con.

[Data based on a sample (except Tables 65-68). For information on confidentiality protection, coverage, sampling error, and nonsampling error, see Appendix G. For location of definitions, see "How to Use This Census Report"]

State County Place and County Subdivision	Specified owner-occupied housing units	Selected monthly owner costs							
		Less than $200	$200 to $299	$300 to $399	$400 to $499	$500 to $599	$600 to $799	$800 to $999	$1,000 or more
PLACE AND COUNTY SUBDIVISION—Con.									
Hermon town, St. Lawrence County	187	9	37	27	24	11	51	16	12
Herricks CDP, Nassau County	1 256	10	13	8	46	76	194	129	780
Herrings village, Jefferson County	30	2	2	-	4	7	12	-	3
Heuvelton village, St. Lawrence County	182	11	40	20	22	17	37	15	20
Hewlett CDP, Nassau County	1 506	-	10	2	76	47	144	164	1 063
Hewlett Bay Park village, Nassau County	132	-	-	-	-	-	-	-	132
Hewlett Harbor village, Nassau County	416	-	-	-	2	-	7	9	398
Hewlett Neck village, Nassau County	137	-	-	-	-	-	-	5	132
Hicksville CDP, Nassau County	11 316	8	158	337	596	1 072	1 900	834	6 411
High Falls CDP, Ulster County	180	-	24	8	16	-	16	73	43
Highland town, Sullivan County	630	10	45	80	73	57	77	105	183
Highland CDP, Ulster County	930	15	20	54	89	49	94	103	506
Highland Falls village, Orange County	650	-	26	34	30	77	120	89	274
Highland Mills CDP, Orange County	914	-	-	12	18	7	47	60	770
Highlands town, Orange County	993	-	38	54	49	127	143	102	480
Hillburn village, Rockland County	178	-	4	9	20	22	20	-	103
Hillcrest CDP, Rockland County	1 382	-	8	8	23	63	136	88	1 056
Hillsdale town, Columbia County	347	6	32	19	44	26	46	61	113
Hillside CDP, Ulster County	329	6	6	49	26	22	47	17	156
Hillside Lake CDP, Dutchess County	637	22	24	56	46	7	63	32	387
Hilton village, Monroe County	1 397	-	20	66	83	40	193	301	694
Hinsdale town, Cattaraugus County	323	31	64	39	23	31	47	49	39
Hobart village, Delaware County	67	-	3	10	11	4	16	9	14
Holbrook CDP, Suffolk County	6 750	5	29	90	123	196	625	633	5 049
Holland CDP, Erie County	287	-	8	51	22	28	35	40	103
Holland town, Erie County	779	-	34	107	42	57	92	139	308
Holland Patent village, Oneida County	98	4	16	12	4	4	19	33	6
Holley village, Orleans County	380	9	29	34	16	28	73	100	91
Holtsville CDP, Suffolk County	4 345	-	37	45	179	202	401	275	3 206
Homer village, Cortland County	847	-	99	76	68	31	121	167	285
Homer town, Cortland County	1 510	23	149	149	100	65	215	330	479
Honeoye Falls village, Monroe County	634	13	25	44	18	58	52	93	331
Hoosick town, Rensselaer County	1 373	47	171	173	139	74	223	202	344
Hoosick Falls village, Rensselaer County	723	29	67	103	66	20	156	105	177
Hope town, Hamilton County	82	9	15	15	9	6	15	7	6
Hopewell town, Ontario County	526	12	37	38	30	16	122	89	182
Hopewell Junction CDP, Dutchess County	604	-	9	69	26	26	31	28	415
Hopkinton town, St. Lawrence County	173	22	52	20	9	15	33	10	12
Horicon town, Warren County	375	33	57	40	44	36	57	38	70
Hornby town, Steuben County	226	5	23	26	22	18	34	42	56
Hornell city, Steuben County	1 641	89	256	256	139	221	342	177	161
Hornellsville town, Steuben County	910	33	166	139	102	68	136	119	147
Horseheads village, Chemung County	1 674	67	199	263	154	110	316	229	336
Horseheads town, Chemung County	4 803	142	512	664	395	278	887	643	1 282
Horseheads North CDP, Chemung County	784	9	53	123	72	-	158	118	251
Houghton CDP, Allegany County	133	-	6	17	19	7	15	30	39
Hounsfield town, Jefferson County	600	39	34	69	61	58	120	84	135
Howard town, Steuben County	204	17	17	15	29	13	52	39	22
Hudson city, Columbia County	667	7	81	105	59	72	69	106	168
Hudson Falls village, Washington County	1 305	39	81	190	99	91	213	230	362
Hume town, Allegany County	359	25	71	66	18	29	77	52	21
Humphrey town, Cattaraugus County	70	1	2	12	7	2	25	12	9
Hunter village, Greene County	105	1	6	14	13	5	28	16	22
Hunter town, Greene County	536	12	71	75	42	59	85	61	131
Huntington CDP, Suffolk County	5 277	8	6	54	45	75	453	450	4 186
Huntington town, Suffolk County	53 075	44	292	651	1 119	1 675	4 984	4 565	39 745
Huntington Bay village, Suffolk County	515	-	-	-	-	-	20	31	464
Huntington Station CDP, Suffolk County	6 300	5	41	145	268	411	873	537	4 020
Hurley CDP, Ulster County	1 075	13	59	170	91	49	115	143	435
Hurley town, Ulster County	1 983	44	170	331	215	109	231	172	711
Huron town, Wayne County	411	19	30	33	36	34	72	66	121
Hyde Park town, Dutchess County	4 524	21	273	222	345	371	376	466	2 450
Ilion village, Herkimer County	1 768	39	362	214	168	177	377	229	202
Independence town, Allegany County	173	17	34	28	15	31	23	12	13
Indian Lake town, Hamilton County	375	30	90	82	23	34	63	28	25
Inlet town, Hamilton County	83	6	16	14	12	7	7	14	7
Interlaken village, Seneca County	136	-	23	19	18	6	27	18	25
Inwood CDP, Nassau County	1 181	6	-	24	99	116	152	130	654
Ira town, Cayuga County	362	5	33	46	28	16	63	83	88
Irondequoit town, Monroe County	17 021	247	1 061	1 765	1 684	1 198	2 011	2 827	6 228
Irondequoit CDP, Monroe County	17 021	247	1 061	1 765	1 684	1 198	2 011	2 827	6 228
Irvington village, Westchester County	1 317	-	-	7	9	15	25	61	1 200
Ischua town, Cattaraugus County	140	6	25	18	10	9	33	20	19
Islandia village, Suffolk County	767	-	6	14	13	8	76	95	555
Island Park village, Nassau County	718	-	26	14	39	12	138	34	455
Islip CDP, Suffolk County	4 779	-	6	82	79	161	624	297	3 530
Islip town, Suffolk County	72 856	85	355	813	1 712	2 527	8 314	6 136	52 914
Islip Terrace CDP, Suffolk County	1 485	-	-	11	63	77	108	121	1 105
Italy town, Yates County	162	5	23	26	10	8	25	30	35
Ithaca city, Tompkins County	2 015	13	40	169	127	123	338	422	783
Ithaca town, Tompkins County	2 858	15	35	121	198	231	451	318	1 489
Jackson town, Washington County	308	9	54	34	27	15	50	51	68
Jamesport CDP, Suffolk County	490	-	-	29	26	26	115	23	271
Jamestown city, Chautauqua County	5 765	303	934	826	660	547	1 305	537	653
Jamestown West CDP, Chautauqua County	777	60	93	126	65	71	122	61	179
Jasper town, Steuben County	114	12	32	17	5	9	18	16	5
Java town, Wyoming County	445	16	105	39	29	46	63	89	58
Jay town, Essex County	494	28	66	74	36	52	104	60	74
Jefferson town, Schoharie County	220	7	35	27	20	16	20	39	56

Table 28. **Selected Monthly Owner Costs: 2000**—Con.

[Data based on a sample (except Tables 65-68). For information on confidentiality protection, coverage, sampling error, and nonsampling error, see Appendix G. For location of definitions, see "How to Use This Census Report"]

State County Place and County Subdivision	Specified owner-occupied housing units	Selected monthly owner costs							
		Less than $200	$200 to $299	$300 to $399	$400 to $499	$500 to $599	$600 to $799	$800 to $999	$1,000 or more
PLACE AND COUNTY SUBDIVISION—Con.									
Jefferson Heights CDP, Greene County	206	16	65	26	8	13	16	15	47
Jefferson Valley-Yorktown CDP, Westchester County	4 109	16	35	76	163	166	199	374	3 080
Jeffersonville village, Sullivan County	67	-	6	6	8	5	12	6	24
Jericho CDP, Nassau County	3 656	-	-	15	5	93	344	444	2 755
Jerusalem town, Yates County	902	57	72	86	116	53	228	106	184
Jewett town, Greene County	218	11	28	24	26	14	37	15	63
Johnsburg town, Warren County	467	54	119	34	35	29	70	60	66
Johnson City village, Broome County	3 148	119	601	435	310	242	558	455	428
Johnstown city, Fulton County	1 724	28	173	185	179	137	353	322	347
Johnstown town, Fulton County	1 722	46	272	251	158	198	232	244	321
Jordan village, Onondaga County	300	5	25	17	31	20	68	35	99
Junius town, Seneca County	194	2	27	21	6	11	40	60	27
Kaser village, Rockland County	31	-	-	3	-	2	7	4	15
Keene town, Essex County	251	15	39	39	27	10	44	30	47
Keeseville village	392	2	68	66	31	41	78	52	54
Clinton County (part)	216	-	43	36	9	27	47	37	17
Essex County (part)	176	2	25	30	22	14	31	15	37
Kendall town, Orleans County	580	-	25	53	51	39	76	102	234
Kenmore village, Erie County	3 817	41	289	428	451	202	475	772	1 159
Kensington village, Nassau County	310	-	-	-	-	5	5	2	298
Kent town, Putnam County	3 763	17	17	77	211	133	311	366	2 631
Kerhonkson CDP, Ulster County	390	20	38	70	39	18	33	67	105
Kiantone town, Chautauqua County	327	14	52	32	41	21	39	45	83
Kinderhook village, Columbia County	392	11	28	29	40	18	40	45	181
Kinderhook town, Columbia County	2 018	42	122	143	106	137	201	265	1 002
Kingsbury town, Washington County	2 375	78	194	317	176	196	378	414	622
Kings Park CDP, Suffolk County	4 182	36	64	89	151	159	521	379	2 783
Kings Point village, Nassau County	1 213	-	-	22	-	7	20	44	1 120
Kingston city, Ulster County	3 907	33	383	416	449	255	556	662	1 153
Kingston town, Ulster County	202	10	34	4	12	18	28	37	59
Kirkland town, Oneida County	1 904	39	129	207	172	76	253	272	756
Kirkwood town, Broome County	1 293	98	154	181	137	113	149	200	261
Kiryas Joel village, Orange County	173	5	18	26	-	12	23	13	76
Knox town, Albany County	582	29	31	39	32	34	50	92	275
Kortright town, Delaware County	222	21	38	33	22	13	48	17	30
Lackawanna city, Erie County	3 303	99	501	481	412	249	441	490	630
Lacona village, Oswego County	136	6	18	24	18	4	22	26	18
La Fargeville CDP, Jefferson County	126	-	16	5	18	30	29	18	10
LaFayette town, Onondaga County	1 140	36	119	112	61	100	133	148	431
La Grange town, Dutchess County	4 154	39	131	247	283	189	327	179	2 759
Lake Carmel CDP, Putnam County	2 457	17	12	64	139	91	206	272	1 656
Lake Erie Beach CDP, Erie County	1 376	-	121	79	80	161	219	309	407
Lake George village, Warren County	161	3	11	13	21	15	20	19	59
Lake George town, Warren County	844	8	61	92	74	58	108	92	351
Lake Grove village, Suffolk County	2 649	-	6	42	101	111	290	279	1 820
Lake Katrine CDP, Ulster County	339	-	14	42	34	43	50	75	81
Lakeland CDP, Onondaga County	876	17	130	103	90	11	72	146	307
Lake Luzerne town, Warren County	734	48	121	116	43	50	107	151	98
Lake Luzerne-Hadley CDP	476	26	77	68	39	34	76	92	64
Saratoga County (part)	203	7	24	24	14	8	41	40	45
Warren County (part)	273	19	53	44	25	26	35	52	19
Lake Mohegan CDP, Westchester County	1 250	10	10	10	16	31	88	168	917
Lake Placid village, Essex County	430	12	54	39	44	28	80	78	95
Lake Pleasant town, Hamilton County	228	26	37	47	31	11	19	28	29
Lake Ronkonkoma CDP, Suffolk County	4 711	6	62	46	147	216	376	394	3 464
Lake Success village, Nassau County	753	-	-	2	6	4	28	42	671
Lakeview CDP, Nassau County	1 313	-	5	12	25	37	146	139	949
Lakewood village, Chautauqua County	957	9	54	85	103	132	199	94	281
Lancaster village, Erie County	2 860	19	155	332	325	329	243	427	1 030
Lancaster town, Erie County	10 161	32	381	750	886	907	892	1 204	5 109
Lansing village, Tompkins County	353	-	16	-	34	15	59	25	204
Lansing town, Tompkins County	1 903	33	84	109	148	58	244	161	1 066
Lapeer town, Cortland County	93	2	14	13	4	-	10	33	17
Larchmont village, Westchester County	1 421	-	-	11	9	15	28	13	1 345
Lattingtown village, Nassau County	523	2	-	2	4	8	24	43	440
Laurel CDP, Suffolk County	363	-	8	24	42	23	47	35	184
Laurel Hollow village, Nassau County	551	-	-	2	2	2	8	11	526
Laurens village, Otsego County	41	2	9	10	2	2	3	8	5
Laurens town, Otsego County	385	17	42	55	33	34	45	63	96
Lawrence village, Nassau County	1 390	-	-	-	17	-	17	10	1 346
Lawrence town, St. Lawrence County	237	14	48	45	16	17	46	28	23
Lebanon town, Madison County	212	21	41	15	10	19	53	16	37
Ledyard town, Cayuga County	319	6	32	43	30	25	44	47	92
Lee town, Oneida County	1 456	24	115	212	122	52	198	288	445
Leeds CDP, Greene County	68	7	11	-	-	9	17	16	8
Leicester village, Livingston County	140	3	10	18	21	10	23	13	42
Leicester town, Livingston County	427	3	32	44	35	16	116	70	111
Lenox town, Madison County	1 995	17	121	266	195	136	350	349	561
Leon town, Cattaraugus County	113	8	17	22	10	8	18	17	13
Le Ray town, Jefferson County	901	34	74	117	54	60	158	164	240
Le Roy village, Genesee County	944	-	53	115	106	62	132	137	339
Le Roy town, Genesee County	1 694	17	100	212	146	116	246	251	606
Levittown CDP, Nassau County	14 864	31	139	273	538	859	2 087	1 283	9 654
Lewis town, Essex County	208	34	36	35	18	14	20	17	34
Lewis town, Lewis County	126	22	27	13	20	7	23	6	8
Lewisboro town, Westchester County	3 364	-	23	27	20	50	134	190	2 920
Lewiston village, Niagara County	731	-	53	71	100	57	108	142	200

Table 28. **Selected Monthly Owner Costs: 2000**—Con.

[Data based on a sample (except Tables 65-68). For information on confidentiality protection, coverage, sampling error, and nonsampling error, see Appendix G. For location of definitions, see "How to Use This Census Report"]

State County Place and County Subdivision	Specified owner-occupied housing units	Selected monthly owner costs							
		Less than $200	$200 to $299	$300 to $399	$400 to $499	$500 to $599	$600 to $799	$800 to $999	$1,000 or more
PLACE AND COUNTY SUBDIVISION—Con.									
Lewiston town, Niagara County	4 245	51	328	394	409	239	486	637	1 701
Lexington town, Greene County	198	18	33	49	24	8	25	11	30
Leyden town, Lewis County	295	41	60	57	25	12	54	40	6
Liberty village, Sullivan County	600	-	18	30	87	35	122	57	251
Liberty town, Sullivan County	1 618	15	92	91	195	109	298	188	630
Lido Beach CDP, Nassau County	755	-	-	6	6	31	20	96	596
Lima village, Livingston County	450	-	13	37	26	41	63	53	217
Lima town, Livingston County	916	-	34	70	81	48	80	125	478
Lime Lake-Machias CDP, Cattaraugus County	247	4	26	53	10	48	30	33	43
Limestone village, Cattaraugus County	79	6	7	18	8	4	21	6	9
Lincklaen town, Chenango County	52	2	8	4	4	9	17	4	4
Lincoln town, Madison County	392	9	29	32	17	39	80	59	127
Lincolndale CDP, Westchester County	603	-	6	38	7	19	26	74	433
Lincoln Park CDP, Ulster County	548	40	147	69	50	36	65	46	95
Lindenhurst village, Suffolk County	6 520	11	48	114	167	287	778	620	4 495
Lindley town, Steuben County	281	23	47	32	15	45	37	35	47
Lisbon town, St. Lawrence County	569	33	101	77	28	53	103	51	123
Lisle village, Broome County	61	4	8	6	8	2	12	14	7
Lisle town, Broome County	377	31	67	32	32	14	94	65	42
Litchfield town, Herkimer County	254	5	27	15	27	10	53	54	63
Little Falls city, Herkimer County	939	30	188	121	133	97	194	56	120
Little Falls town, Herkimer County	340	20	71	46	20	25	45	60	53
Little Valley village, Cattaraugus County	224	15	36	36	16	24	55	19	23
Little Valley town, Cattaraugus County	371	21	56	62	34	34	94	30	40
Liverpool village, Onondaga County	691	-	52	56	82	63	123	101	214
Livingston town, Columbia County	591	38	26	40	33	54	13	99	288
Livingston Manor CDP, Sullivan County	219	5	11	41	40	21	38	49	14
Livonia village, Livingston County	291	1	2	14	19	23	36	31	165
Livonia town, Livingston County	1 684	1	65	109	138	59	215	286	811
Lloyd town, Ulster County	1 913	36	70	113	150	119	220	181	1 024
Lloyd Harbor village, Suffolk County	1 080	-	-	8	-	6	25	39	1 002
Locke town, Cayuga County	243	-	21	25	24	15	42	54	62
Lockport city, Niagara County	4 652	43	289	472	424	446	770	864	1 344
Lockport town, Niagara County	3 807	-	81	254	381	235	445	577	1 834
Locust Valley CDP, Nassau County	881	5	12	19	37	53	181	60	514
Lodi village, Seneca County	78	4	12	7	2	4	27	16	6
Lodi town, Seneca County	239	15	34	25	24	21	47	35	38
Long Beach city, Nassau County	4 328	6	65	114	222	216	537	333	2 835
Long Lake town, Hamilton County	223	19	58	27	20	8	19	35	37
Lorenz Park CDP, Columbia County	462	12	102	34	38	18	36	70	152
Lorraine town, Jefferson County	101	4	20	14	9	6	14	13	21
Louisville town, St. Lawrence County	709	57	109	40	66	48	133	90	166
Lowville village, Lewis County	709	13	73	160	80	50	127	90	116
Lowville town, Lewis County	874	28	106	202	88	50	154	114	132
Lumberland town, Sullivan County	522	17	43	72	58	20	48	63	201
Lyme town, Jefferson County	519	46	78	56	32	40	91	69	107
Lynbrook village, Nassau County	3 919	8	26	24	85	126	531	486	2 633
Lyncourt CDP, Onondaga County	1 282	33	237	202	116	60	250	245	139
Lyndon town, Cattaraugus County	86	2	14	7	20	15	16	8	4
Lyndonville village, Orleans County	206	2	10	29	23	18	32	43	49
Lyon Mountain CDP, Clinton County	175	-	81	50	3	5	22	14	-
Lyons village, Wayne County	788	6	48	170	78	86	136	129	135
Lyons town, Wayne County	1 081	6	79	201	103	102	181	230	179
Lyonsdale town, Lewis County	211	22	69	20	26	15	33	18	8
Lyons Falls village, Lewis County	138	7	25	23	14	12	34	15	8
Lysander town, Onondaga County	5 035	76	163	297	316	292	455	745	2 691
McDonough town, Chenango County	139	11	31	23	12	15	28	14	5
Macedon village, Wayne County	369	2	5	23	28	21	36	64	190
Macedon town, Wayne County	2 043	17	77	62	129	109	294	343	1 012
McGraw village, Cortland County	212	3	31	38	13	17	34	40	36
Machias town, Cattaraugus County	405	4	50	64	22	59	55	76	75
Macomb town, St. Lawrence County	102	6	18	10	15	12	17	14	10
Madison village, Madison County	75	2	4	18	-	15	18	11	7
Madison town, Madison County	548	10	45	69	68	55	72	91	138
Madrid town, St. Lawrence County	269	10	38	42	31	28	56	32	32
Mahopac CDP, Putnam County	2 037	-	6	22	51	36	228	155	1 539
Maine town, Broome County	1 120	43	110	133	86	108	235	173	232
Malden CDP, Ulster County	96	-	-	20	5	-	13	-	58
Malone village, Franklin County	1 120	8	120	264	136	91	216	126	159
Malone town, Franklin County	1 866	31	219	359	231	156	350	301	219
Malta town, Saratoga County	2 753	46	74	100	82	147	191	470	1 643
Malverne village, Nassau County	2 811	8	18	33	48	76	321	392	1 915
Malverne Park Oaks CDP, Nassau County	177	-	8	9	-	-	16	7	137
Mamakating town, Sullivan County	2 368	31	125	192	236	165	317	206	1 096
Mamaroneck village, Westchester County	2 700	5	20	33	-	24	166	200	2 252
Mamaroneck town, Westchester County	5 376	-	8	26	9	41	183	131	4 978
Manchester village, Ontario County	319	-	18	59	30	24	48	65	75
Manchester town, Ontario County	1 663	51	94	166	141	101	219	332	559
Manhasset CDP, Nassau County	1 982	-	8	22	36	62	244	184	1 426
Manhasset Hills CDP, Nassau County	1 146	-	-	8	7	23	25	126	957
Manhattan borough, New York County	2 740	26	59	33	59	119	181	209	2 054
Manheim town, Herkimer County	657	36	116	101	50	51	151	91	61
Manlius village, Onondaga County	1 152	28	8	55	78	77	118	110	678
Manlius town, Onondaga County	9 375	93	302	625	666	574	893	1 112	5 110
Mannsville village, Jefferson County	83	5	9	12	2	12	13	15	15
Manorhaven village, Nassau County	551	-	12	15	20	57	63	89	295
Manorville CDP, Suffolk County	2 845	74	96	76	110	56	203	170	2 060
Mansfield town, Cattaraugus County	117	-	11	17	8	7	25	18	31
Marathon village, Cortland County	206	9	19	27	27	10	31	26	57

Table 28. **Selected Monthly Owner Costs: 2000**—Con.

[Data based on a sample (except Tables 65-68). For information on confidentiality protection, coverage, sampling error, and nonsampling error, see Appendix G. For location of definitions, see "How to Use This Census Report"]

State County Place and County Subdivision	Specified owner-occupied housing units	Selected monthly owner costs							
		Less than $200	$200 to $299	$300 to $399	$400 to $499	$500 to $599	$600 to $799	$800 to $999	$1,000 or more
PLACE AND COUNTY SUBDIVISION—Con.									
Marathon town, Cortland County	371	11	31	56	35	21	70	58	89
Marbletown town, Ulster County	1 464	32	107	65	115	77	198	245	625
Marcellus village, Onondaga County	378	-	25	30	28	28	52	54	161
Marcellus town, Onondaga County	1 636	12	73	145	187	121	174	313	611
Marcy town, Oneida County	1 419	22	126	169	118	101	190	192	501
Margaretville village, Delaware County	138	2	21	25	11	10	22	18	29
Mariaville Lake CDP, Schenectady County	208	-	42	11	9	8	18	37	83
Marilla town, Erie County	1 231	17	64	76	75	82	95	169	653
Marion town, Wayne County	1 066	5	43	93	88	93	133	197	414
Marlboro CDP, Ulster County	450	-	36	26	69	16	34	44	225
Marlborough town, Ulster County	1 630	7	101	159	166	105	155	135	802
Marshall town, Oneida County	403	14	30	44	44	27	63	89	92
Martinsburg town, Lewis County	243	13	40	43	25	18	52	38	14
Maryland town, Otsego County	353	26	38	49	31	32	76	61	40
Masonville town, Delaware County	239	27	49	10	13	22	63	31	24
Massapequa CDP, Nassau County	6 648	-	41	121	220	301	873	795	4 297
Massapequa Park village, Nassau County	5 352	-	34	121	171	443	853	487	3 243
Massena village, St. Lawrence County	2 754	122	599	342	222	219	482	345	423
Massena town, St. Lawrence County	3 097	155	657	374	258	259	532	430	432
Mastic CDP, Suffolk County	3 404	20	64	102	91	127	371	370	2 259
Mastic Beach CDP, Suffolk County	2 626	39	60	112	157	162	255	377	1 464
Matinecock village, Nassau County	221	3	-	5	3	-	6	8	196
Mattituck CDP, Suffolk County	1 333	-	25	37	166	104	179	200	622
Mattydale CDP, Onondaga County	1 809	76	256	255	135	84	372	384	247
Maybrook village, Orange County	603	3	19	-	31	23	61	112	354
Mayfield village, Fulton County	212	4	12	41	21	15	53	19	47
Mayfield town, Fulton County	1 288	45	111	209	105	95	269	157	297
Mayville village, Chautauqua County	386	16	68	51	25	45	70	59	52
Mechanicstown CDP, Orange County	986	6	45	53	76	28	118	201	459
Mechanicville city, Saratoga County	446	6	13	51	56	45	62	94	119
Medford CDP, Suffolk County	5 592	26	19	66	192	251	398	646	3 994
Medina village, Orleans County	1 221	13	84	238	123	143	271	174	175
Medusa CDP, Albany County	71	5	7	4	5	3	10	19	18
Melrose Park CDP, Cayuga County	805	-	65	70	54	29	153	153	281
Melville CDP, Suffolk County	3 850	-	-	22	67	90	313	287	3 071
Menands village, Albany County	704	6	46	66	30	51	64	100	341
Mendon town, Monroe County	2 127	13	34	52	46	100	188	195	1 499
Mentz town, Cayuga County	454	8	27	50	50	45	91	67	116
Meredith town, Delaware County	247	22	48	34	5	25	33	30	50
Meridian village, Cayuga County	68	-	4	5	4	3	19	17	16
Merrick CDP, Nassau County	6 817	-	20	39	110	165	574	596	5 313
Mexico village, Oswego County	316	5	17	37	25	22	42	53	115
Mexico town, Oswego County	882	16	51	59	58	93	157	194	254
Middleburgh town, Schoharie County	586	5	58	75	74	45	81	95	153
Middleburgh village, Schoharie County	320	-	34	42	37	16	52	62	77
Middlebury town, Wyoming County	316	10	42	25	23	37	57	72	50
Middlefield town, Otsego County	365	8	48	35	20	38	85	30	101
Middle Island CDP, Suffolk County	2 000	-	45	70	54	98	335	322	1 076
Middleport village, Niagara County	430	9	57	44	43	33	83	53	108
Middlesex town, Yates County	292	8	32	32	12	19	73	46	70
Middletown town, Delaware County	878	26	129	130	100	74	112	128	179
Middletown city, Orange County	3 656	51	191	253	287	237	356	399	1 882
Middleville village, Herkimer County	117	4	18	25	14	2	17	26	11
Milan town, Dutchess County	510	4	26	42	70	27	48	74	219
Milford village, Otsego County	105	3	7	10	13	7	24	26	15
Milford town, Otsego County	572	57	72	61	49	54	116	61	102
Millbrook village, Dutchess County	258	-	2	22	20	22	18	24	150
Miller Place CDP, Suffolk County	2 933	7	7	43	38	109	164	378	2 187
Millerton village, Dutchess County	181	-	11	15	19	27	23	28	58
Mill Neck village, Nassau County	226	-	3	2	3	5	9	12	192
Millport village, Chemung County	56	5	10	12	5	3	3	9	9
Milo town, Yates County	1 448	60	213	160	227	96	301	148	243
Milton town, Saratoga County	3 294	79	188	240	239	119	325	330	1 774
Milton CDP, Saratoga County	754	16	38	50	96	35	50	88	381
Milton CDP, Ulster County	241	-	30	44	13	35	10	19	90
Mina town, Chautauqua County	219	6	21	20	35	25	42	21	49
Minden town, Montgomery County	787	30	122	114	88	68	164	80	121
Mineola village, Nassau County	4 002	7	35	82	272	319	767	339	2 181
Minerva town, Essex County	160	31	37	32	8	12	11	19	10
Minetto CDP, Oswego County	318	-	23	41	23	18	36	60	117
Minetto town, Oswego County	487	4	29	64	41	30	47	95	177
Mineville-Witherbee CDP, Essex County	348	32	90	43	31	12	74	28	38
Minisink town, Orange County	787	14	8	31	31	56	69	87	491
Minoa village, Onondaga County	957	15	44	59	92	51	139	174	383
Mohawk village, Herkimer County	614	29	98	113	75	74	99	71	55
Mohawk town, Montgomery County	837	26	118	106	94	52	146	102	193
Moira town, Franklin County	434	55	72	59	43	47	104	28	26
Monroe village, Orange County	1 866	-	15	58	51	45	115	124	1 458
Monroe town, Orange County	4 310	10	78	169	142	138	354	352	3 067
Monsey CDP, Rockland County	1 359	-	8	61	43	68	119	91	969
Montague town, Lewis County	22	6	5	3	-	4	2	-	2
Montauk CDP, Suffolk County	940	-	17	66	108	86	76	75	512
Montebello village, Rockland County	1 033	-	-	9	-	10	49	23	942
Montezuma town, Cayuga County	197	12	24	12	23	15	42	32	37
Montgomery village, Orange County	895	-	11	49	57	57	122	89	510
Montgomery town, Orange County	4 455	30	123	219	298	370	457	515	2 443
Monticello village, Sullivan County	585	14	7	73	107	34	60	71	219
Montour town, Schuyler County	483	14	51	70	42	34	93	102	77
Montour Falls village, Schuyler County	286	14	25	38	28	30	45	56	50

Table 28. **Selected Monthly Owner Costs: 2000**—Con.

[Data based on a sample (except Tables 65-68). For information on confidentiality protection, coverage, sampling error, and nonsampling error, see Appendix G. For location of definitions, see "How to Use This Census Report"]

State County Place and County Subdivision	Specified owner-occupied housing units	Selected monthly owner costs							
		Less than $200	$200 to $299	$300 to $399	$400 to $499	$500 to $599	$600 to $799	$800 to $999	$1,000 or more
PLACE AND COUNTY SUBDIVISION—Con.									
Mooers CDP, Clinton County	84	16	24	8	-	14	8	6	8
Mooers town, Clinton County	524	44	89	38	35	76	71	78	93
Moravia village, Cayuga County	242	6	15	32	35	23	44	49	38
Moravia town, Cayuga County	479	23	25	65	43	37	102	96	88
Moreau town, Saratoga County	3 194	139	308	326	186	143	432	722	938
Morehouse town, Hamilton County	29	9	2	3	3	-	5	7	-
Moriah town, Essex County	1 003	69	258	161	108	74	176	98	59
Moriches CDP, Suffolk County	398	-	-	12	-	49	41	46	250
Morris village, Otsego County	132	2	12	27	14	12	24	17	24
Morris town, Otsego County	322	20	38	66	44	29	42	35	48
Morrisonville CDP, Clinton County	336	-	28	42	14	11	54	74	113
Morristown village, St. Lawrence County	113	3	5	19	14	16	17	21	18
Morristown town, St. Lawrence County	409	24	72	49	46	53	55	50	60
Morrisville village, Madison County	164	2	10	22	16	20	25	26	43
Mount Hope town, Orange County	1 107	14	38	50	70	78	104	124	629
Mount Ivy CDP, Rockland County	766	-	8	8	13	32	39	40	626
Mount Kisco village, Westchester County	1 404	-	-	36	39	54	121	121	1 033
Mount Kisco town, Westchester County	1 404	-	-	36	39	54	121	121	1 033
Mount Morris village, Livingston County	544	-	38	90	82	29	99	70	136
Mount Morris town, Livingston County	735	10	70	135	90	38	117	103	172
Mount Pleasant town, Westchester County	8 672	36	55	142	153	188	758	642	6 698
Mount Sinai CDP, Suffolk County	2 419	-	30	13	32	86	165	201	1 892
Mount Vernon city, Westchester County	4 591	-	57	60	103	84	379	275	3 633
Munnsville village, Madison County	81	8	15	10	9	1	14	14	10
Munsey Park village, Nassau County	758	-	-	-	-	-	14	35	709
Munsons Corners CDP, Cortland County	363	11	41	57	68	23	51	38	74
Murray town, Orleans County	983	26	64	78	68	81	181	162	323
Muttontown village, Nassau County	879	-	-	-	-	4	13	21	841
Myers Corner CDP, Dutchess County	1 563	-	7	79	113	138	70	99	1 057
Nanticoke town, Broome County	223	7	34	27	16	24	39	28	48
Nanuet CDP, Rockland County	3 371	-	-	34	128	135	355	339	2 380
Napanoch CDP, Ulster County	238	15	26	32	38	21	44	34	28
Napeague CDP, Suffolk County	75	2	2	21	6	16	3	-	25
Naples village, Ontario County	246	5	14	45	17	16	56	34	59
Naples town, Ontario County	485	5	53	73	54	43	83	79	95
Napoli town, Cattaraugus County	163	12	23	24	14	13	36	21	20
Narrowsburg CDP, Sullivan County	134	4	12	29	12	8	17	19	33
Nassau village, Rensselaer County	271	-	15	30	30	26	29	58	83
Nassau town, Rensselaer County	974	31	59	66	116	82	117	170	333
Natural Bridge CDP, Jefferson County	66	18	18	-	12	-	10	8	-
Nedrow CDP, Onondaga County	699	24	114	85	88	29	77	150	132
Nelliston village, Montgomery County	135	2	30	26	8	16	23	15	15
Nelson town, Madison County	409	16	19	39	26	21	59	75	154
Nelsonville village, Putnam County	145	2	-	1	8	9	24	21	80
Nesconset CDP, Suffolk County	3 021	-	8	7	25	47	301	295	2 338
Neversink town, Sullivan County	745	59	105	63	53	29	63	174	199
New Albion town, Cattaraugus County	408	19	47	54	21	42	93	50	82
Newark village, Wayne County	1 760	-	95	306	151	145	261	329	473
Newark Valley village, Tioga County	221	3	21	43	22	26	45	25	36
Newark Valley town, Tioga County	718	11	65	74	74	48	150	150	146
New Baltimore town, Greene County	674	6	39	54	69	14	112	136	244
New Berlin village, Chenango County	175	4	30	24	24	15	34	21	23
New Berlin town, Chenango County	485	43	74	55	58	48	80	74	53
New Bremen town, Lewis County	447	53	117	52	32	37	89	42	25
Newburgh city, Orange County	1 979	13	145	184	172	72	217	262	914
Newburgh town, Orange County	7 132	120	357	543	444	292	510	629	4 237
New Cassel CDP, Nassau County	1 754	5	33	38	52	107	191	225	1 103
New Castle town, Westchester County	4 884	5	6	13	13	30	140	190	4 487
New City CDP, Rockland County	9 543	-	35	64	179	222	781	653	7 609
Newcomb town, Essex County	164	34	60	18	6	14	14	14	4
Newfane CDP, Niagara County	773	9	79	98	38	71	153	157	168
Newfane town, Niagara County	2 183	15	187	288	156	185	344	362	646
Newfield town, Tompkins County	698	33	68	56	69	52	103	135	182
Newfield Hamlet CDP, Tompkins County	154	-	7	17	34	16	32	48	-
New Hartford village, Oneida County	454	-	34	67	83	18	41	70	141
New Hartford town, Oneida County	5 408	49	361	463	533	288	775	890	2 049
New Haven town, Oswego County	429	17	15	65	32	36	71	103	90
New Hempstead village, Rockland County	1 112	-	7	11	5	19	86	121	863
New Hudson town, Allegany County	110	4	22	10	15	16	22	9	12
New Hyde Park village, Nassau County	2 509	-	27	37	37	190	598	243	1 377
New Lebanon town, Columbia County	402	4	23	42	43	8	43	83	156
New Lisbon town, Otsego County	156	22	24	6	8	15	39	21	21
New Paltz village, Ulster County	387	-	22	13	52	36	68	32	164
New Paltz town, Ulster County	1 978	-	55	52	176	125	219	130	1 221
Newport village, Herkimer County	154	8	22	21	19	13	25	24	22
Newport town, Herkimer County	435	25	62	71	37	20	79	69	72
New Rochelle city, Westchester County	9 291	29	41	97	151	187	418	555	7 813
New Scotland town, Albany County	2 285	29	129	186	171	164	234	310	1 062
New Square village, Rockland County	73	-	-	-	2	2	6	12	51
Newstead town, Erie County	1 751	48	151	158	129	89	162	352	662
New Suffolk CDP, Suffolk County	133	-	10	28	24	14	7	11	39
New Windsor CDP, Orange County	2 174	33	88	202	162	129	153	202	1 205
New Windsor town, Orange County	4 727	44	154	372	253	268	398	397	2 841
New York city	391 402	3 012	13 220	32 422	33 857	24 036	30 746	24 887	229 222
Bronx County	35 360	435	1 144	2 539	2 939	2 402	3 380	2 311	20 210
Kings County	89 044	939	3 001	6 796	7 335	5 591	7 314	5 863	52 205
New York County	2 740	26	59	33	59	119	181	209	2 054
Queens County	186 983	1 361	6 771	16 654	17 814	12 339	15 027	10 633	106 384
Richmond County	77 275	251	2 245	6 400	5 710	3 585	4 844	5 871	48 369

Table 28. **Selected Monthly Owner Costs: 2000**—Con.

[Data based on a sample (except Tables 65-68). For information on confidentiality protection, coverage, sampling error, and nonsampling error, see Appendix G. For location of definitions, see "How to Use This Census Report"]

State County Place and County Subdivision	Specified owner-occupied housing units	Selected monthly owner costs							
		Less than $200	$200 to $299	$300 to $399	$400 to $499	$500 to $599	$600 to $799	$800 to $999	$1,000 or more
PLACE AND COUNTY SUBDIVISION—Con.									
New York Mills village, Oneida County	620	10	68	56	143	56	26	84	177
Niagara town, Niagara County	1 918	93	226	237	252	210	277	249	374
Niagara Falls city, Niagara County	11 544	371	1 504	2 118	1 201	969	2 011	1 846	1 524
Nichols village, Tioga County	136	-	28	17	9	14	13	20	35
Nichols town, Tioga County	530	9	117	52	35	43	73	95	106
Niles town, Cayuga County	224	5	35	12	18	14	27	56	57
Niskayuna town, Schenectady County	6 194	18	135	348	449	449	636	721	3 438
Niskayuna CDP, Schenectady County	1 687	-	58	139	210	121	131	245	783
Nissequogue village, Suffolk County	463	-	-	-	-	-	8	16	439
Niverville CDP, Columbia County	469	13	32	53	7	23	80	95	166
Norfolk CDP, St. Lawrence County	293	60	66	54	14	35	45	-	19
Norfolk town, St. Lawrence County	945	136	201	106	77	97	194	82	52
North Amityville CDP, Suffolk County	2 435	-	26	50	74	97	225	221	1 742
Northampton town, Fulton County	682	15	137	102	81	38	97	62	150
Northampton CDP, Suffolk County	87	-	2	2	-	4	17	10	52
North Babylon CDP, Suffolk County	4 576	-	14	68	195	311	686	456	2 846
North Ballston Spa CDP, Saratoga County	340	9	20	27	17	15	64	9	179
North Bay Shore CDP, Suffolk County	2 702	9	-	70	77	94	312	211	1 929
North Bellmore CDP, Nassau County	5 667	-	52	105	120	200	953	620	3 617
North Bellport CDP, Suffolk County	1 662	16	28	59	37	110	135	164	1 113
North Boston CDP, Erie County	710	6	58	39	30	42	63	195	277
North Castle town, Westchester County	2 889	-	32	33	28	33	128	190	2 445
North Collins village, Erie County	294	3	22	21	43	23	57	52	73
North Collins town, Erie County	701	17	80	69	93	42	108	86	206
North Dansville town, Livingston County	1 204	34	148	118	103	43	242	222	294
North East town, Dutchess County	537	13	23	52	60	70	62	52	205
Northeast Ithaca CDP, Tompkins County	474	-	-	12	47	69	78	42	226
North Elba town, Essex County	1 307	53	144	180	136	91	211	171	321
North Great River CDP, Suffolk County	1 025	-	12	22	22	27	135	80	727
North Greenbush town, Rensselaer County	2 983	55	213	295	236	222	234	357	1 371
North Harmony town, Chautauqua County	561	20	55	60	38	74	122	83	109
North Haven village, Suffolk County	297	2	2	28	30	27	27	27	154
North Hempstead town, Nassau County	52 950	47	282	756	1 468	2 431	5 427	4 182	38 357
North Hills village, Nassau County	1 618	-	-	-	-	7	24	31	1 556
North Hornell village, Steuben County	261	7	43	43	34	7	39	32	56
North Hudson town, Essex County	64	12	12	8	3	19	3	4	3
North Lindenhurst CDP, Suffolk County	2 406	-	12	34	25	106	352	233	1 644
North Lynbrook CDP, Nassau County	192	-	-	-	20	10	36	34	92
North Massapequa CDP, Nassau County	5 490	9	32	106	125	194	860	674	3 490
North Merrick CDP, Nassau County	3 557	-	7	51	69	120	461	472	2 377
North New Hyde Park CDP, Nassau County	4 456	-	51	154	276	420	806	459	2 290
North Norwich town, Chenango County	316	21	41	29	14	31	66	31	83
North Patchogue CDP, Suffolk County	1 821	10	24	37	44	138	176	119	1 273
Northport village, Suffolk County	2 077	10	25	42	66	82	175	139	1 538
North Salem town, Westchester County	1 333	-	6	38	38	30	81	104	1 036
North Sea CDP, Suffolk County	1 473	12	38	120	129	102	151	140	781
North Syracuse village, Onondaga County	1 786	25	185	192	102	127	279	355	521
North Tonawanda city, Niagara County	8 472	147	543	814	933	558	1 160	1 539	2 778
Northumberland town, Saratoga County	1 095	21	27	57	45	36	93	240	576
North Valley Stream CDP, Nassau County	4 060	-	5	64	103	170	512	392	2 814
Northville village, Fulton County	251	5	47	43	27	12	24	34	59
Northville CDP, Suffolk County	229	-	-	8	-	10	46	29	136
North Wantagh CDP, Nassau County	3 836	-	17	38	63	146	603	506	2 463
Northwest Harbor CDP, Suffolk County	973	-	24	64	64	78	62	73	608
Northwest Ithaca CDP, Tompkins County	242	-	8	15	14	35	30	21	119
Norway town, Herkimer County	86	4	20	6	5	7	25	12	7
Norwich city, Chenango County	1 242	26	182	125	103	147	211	170	278
Norwich town, Chenango County	717	52	89	96	68	38	122	90	162
Norwood village, St. Lawrence County	417	11	83	58	33	67	79	48	38
Noyack CDP, Suffolk County	881	7	54	79	100	56	75	40	470
Nunda village, Livingston County	273	-	25	37	21	40	57	35	58
Nunda town, Livingston County	571	15	74	66	34	55	97	109	121
Nyack village, Rockland County	673	-	15	5	16	23	65	47	502
Oakdale CDP, Suffolk County	1 991	-	-	-	33	51	221	148	1 538
Oakfield village, Genesee County	411	8	43	57	34	13	81	92	83
Oakfield town, Genesee County	717	8	51	89	60	37	162	142	168
Ocean Beach village, Suffolk County	32	-	-	-	-	4	13	6	9
Oceanside CDP, Nassau County	9 066	20	25	92	271	366	1 125	946	6 221
Odessa village, Schuyler County	144	5	21	18	19	6	21	32	22
Ogden town, Monroe County	4 829	59	123	317	220	335	495	687	2 593
Ogdensburg city, St. Lawrence County	2 280	139	369	334	231	257	497	226	227
Ohio town, Herkimer County	180	32	52	20	18	6	33	17	2
Oil Springs Reservation, Allegany County	2	-	-	-	-	2	-	-	-
Oil Springs Reservation, Cattaraugus County	1	-	-	1	-	-	-	-	-
Olcott CDP, Niagara County	309	-	7	49	25	25	71	37	95
Old Bethpage CDP, Nassau County	1 613	-	-	25	23	28	128	275	1 134
Old Brookville village, Nassau County	631	-	-	-	4	13	12	20	582
Old Field village, Suffolk County	275	-	-	2	-	-	2	2	269
Old Westbury village, Nassau County	820	-	-	-	-	-	14	-	806
Olean city, Cattaraugus County	3 451	175	516	557	351	323	813	343	373
Olean town, Cattaraugus County	439	16	38	81	71	48	57	43	85
Olive town, Ulster County	1 152	59	159	144	64	38	146	169	373
Oneida city, Madison County	2 140	14	197	236	264	167	371	394	497
Oneida Castle village, Oneida County	186	9	29	36	11	6	33	30	32
Oneonta city, Otsego County	1 621	6	233	204	171	61	296	228	422
Oneonta town, Otsego County	1 172	58	160	166	98	70	207	139	274
Onondaga town, Onondaga County	5 650	106	385	410	451	359	565	739	2 635
Onondaga Reservation, Onondaga County	220	-	-	1	18	2	4	61	134
Ontario town, Wayne County	2 337	11	52	114	191	108	244	377	1 240

Table 28. **Selected Monthly Owner Costs: 2000**—Con.

[Data based on a sample (except Tables 65-68). For information on confidentiality protection, coverage, sampling error, and nonsampling error, see Appendix G. For location of definitions, see "How to Use This Census Report"]

State County Place and County Subdivision	Specified owner-occupied housing units	Selected monthly owner costs							
		Less than $200	$200 to $299	$300 to $399	$400 to $499	$500 to $599	$600 to $799	$800 to $999	$1,000 or more
PLACE AND COUNTY SUBDIVISION—Con.									
Oppenheim town, Fulton County	240	4	52	32	35	10	56	28	23
Orange town, Schuyler County	192	4	25	26	13	16	54	32	22
Orangeburg CDP, Rockland County	844	-	-	8	71	61	146	101	457
Orange Lake CDP, Orange County	1 716	36	72	153	128	73	132	167	955
Orangetown town, Rockland County	10 627	9	57	233	336	625	1 408	1 002	6 957
Orangeville town, Wyoming County	236	2	30	33	16	6	39	44	66
Orchard Park village, Erie County	873	-	13	41	53	56	142	84	484
Orchard Park town, Erie County	7 330	13	178	507	454	408	827	843	4 100
Orient CDP, Suffolk County	262	-	11	25	39	38	46	15	88
Oriskany village, Oneida County	322	8	13	47	41	29	49	45	90
Oriskany Falls village, Oneida County	139	2	13	30	17	11	27	12	27
Orleans town, Jefferson County	483	20	64	35	43	55	112	90	64
Orwell town, Oswego County	186	14	40	18	13	29	31	26	15
Osceola town, Lewis County	53	2	9	16	5	4	11	6	-
Ossian town, Livingston County	117	2	13	5	2	2	26	42	25
Ossining village, Westchester County	3 005	-	56	53	46	96	280	234	2 240
Ossining town, Westchester County	6 232	-	74	53	105	131	386	412	5 071
Oswegatchie town, St. Lawrence County	679	24	108	72	99	27	126	99	124
Oswego city, Oswego County	3 536	185	508	503	331	292	596	420	701
Oswego town, Oswego County	984	30	73	92	42	73	113	158	403
Otego village, Otsego County	243	11	20	31	13	15	20	53	80
Otego town, Otsego County	545	27	49	62	55	46	48	103	155
Otisco town, Onondaga County	520	8	24	44	34	36	77	120	177
Otisville village, Orange County	229	3	8	17	28	22	27	31	93
Otsego town, Otsego County	870	10	30	66	86	71	196	104	307
Otselic town, Chenango County	140	14	19	23	15	17	23	17	12
Otto town, Cattaraugus County	149	4	29	20	15	9	23	27	22
Ovid village, Seneca County	128	-	20	20	15	8	31	17	17
Ovid town, Seneca County	416	12	48	35	31	21	94	94	81
Owasco town, Cayuga County	1 187	11	91	78	77	43	243	192	452
Owego village, Tioga County	702	-	49	83	82	57	124	77	230
Owego town, Tioga County	5 050	60	399	480	441	305	714	825	1 826
Oxford village, Chenango County	333	6	19	47	47	38	66	52	58
Oxford town, Chenango County	626	29	71	94	74	54	112	82	110
Oyster Bay CDP, Nassau County	1 228	-	6	18	33	99	206	145	721
Oyster Bay town, Nassau County	81 272	65	527	1 407	2 381	3 977	10 670	7 808	54 437
Oyster Bay Cove village, Nassau County	622	-	-	-	5	-	8	23	586
Painted Post village, Steuben County	456	19	28	40	42	29	66	66	166
Palatine town, Montgomery County	486	18	78	106	50	55	82	44	53
Palatine Bridge village, Montgomery County	137	-	13	27	22	17	16	17	25
Palenville CDP, Greene County	292	7	22	20	15	30	43	37	118
Palermo town, Oswego County	490	13	21	46	53	18	108	83	148
Palmyra village, Wayne County	720	13	26	50	66	38	128	96	303
Palmyra town, Wayne County	1 629	31	78	112	182	108	197	237	684
Pamelia town, Jefferson County	508	8	77	58	42	27	91	82	123
Panama village, Chautauqua County	96	8	8	13	14	13	18	11	11
Parc CDP, Clinton County	-	-	-	-	-	-	-	-	-
Paris town, Oneida County	925	14	96	114	73	67	145	96	320
Parish village, Oswego County	129	-	12	17	12	10	19	29	30
Parish town, Oswego County	388	4	37	57	28	46	50	77	89
Parishville town, St. Lawrence County	361	43	77	30	36	36	59	47	33
Parma town, Monroe County	3 840	31	112	302	260	132	454	685	1 864
Patchogue village, Suffolk County	1 766	-	52	33	94	95	198	172	1 122
Patterson town, Putnam County	2 398	9	83	104	54	84	162	122	1 780
Pattersonville-Rotterdam Junction CDP, Schenectady County	262	-	25	14	14	22	41	51	95
Pavilion town, Genesee County	541	16	77	55	22	48	79	98	146
Pawling village, Dutchess County	411	-	7	26	26	30	45	18	259
Pawling town, Dutchess County	1 839	-	37	89	109	131	137	94	1 242
Peach Lake CDP	527	-	13	24	12	37	83	37	321
Putnam County (part)	328	-	7	6	-	20	54	13	228
Westchester County (part)	199	-	6	18	12	17	29	24	93
Pearl River CDP, Rockland County	3 972	-	36	120	86	303	637	473	2 317
Peconic CDP, Suffolk County	326	-	-	7	28	35	47	41	168
Peekskill city, Westchester County	2 786	24	17	141	98	147	202	141	2 016
Pelham village, Westchester County	1 287	-	17	7	6	5	61	103	1 088
Pelham town, Westchester County	2 757	-	17	13	15	18	99	129	2 466
Pelham Manor village, Westchester County	1 470	-	-	6	9	13	38	26	1 378
Pembroke town, Genesee County	947	21	58	95	125	40	138	170	300
Pendleton town, Niagara County	1 699	-	51	66	127	147	158	200	950
Penfield town, Monroe County	9 750	41	265	446	497	457	905	1 053	6 086
Penn Yan village, Yates County	1 099	45	183	154	188	58	229	110	132
Perinton town, Monroe County	13 226	150	342	640	657	692	1 088	1 329	8 328
Perry village, Wyoming County	853	10	78	140	79	48	146	180	172
Perry town, Wyoming County	1 052	12	98	166	69	75	201	208	223
Perrysburg village, Cattaraugus County	73	2	6	18	8	4	13	18	4
Perrysburg town, Cattaraugus County	341	12	41	51	42	21	71	57	46
Persia town, Cattaraugus County	592	20	79	115	76	37	118	43	104
Perth town, Fulton County	760	34	81	93	112	64	101	66	209
Peru CDP, Clinton County	365	14	44	77	7	17	9	59	138
Peru town, Clinton County	1 346	29	139	118	79	33	186	189	573
Petersburgh town, Rensselaer County	268	18	45	35	19	15	20	63	53
Pharsalia town, Chenango County	64	6	7	15	5	4	19	2	6
Phelps village, Ontario County	495	8	34	58	61	32	85	90	127
Phelps town, Ontario County	1 632	41	104	176	136	108	186	317	564
Philadelphia village, Jefferson County	141	12	25	19	18	13	35	8	11
Philadelphia town, Jefferson County	211	12	38	31	25	15	46	25	19
Philipstown town, Putnam County	2 372	9	54	62	91	133	272	129	1 622
Philmont village, Columbia County	212	-	12	27	24	13	33	27	76

Table 28. **Selected Monthly Owner Costs: 2000**—Con.

[Data based on a sample (except Tables 65-68). For information on confidentiality protection, coverage, sampling error, and nonsampling error, see Appendix G. For location of definitions, see "How to Use This Census Report"]

State County Place and County Subdivision	Specified owner-occupied housing units	Selected monthly owner costs							
		Less than $200	$200 to $299	$300 to $399	$400 to $499	$500 to $599	$600 to $799	$800 to $999	$1,000 or more
PLACE AND COUNTY SUBDIVISION—Con.									
Phoenicia CDP, Ulster County	93	-	26	7	20	-	6	10	24
Phoenix village, Oswego County	431	10	18	49	38	37	111	102	66
Piercefield town, St. Lawrence County	81	5	17	24	9	2	15	7	2
Piermont village, Rockland County	407	-	-	-	6	10	25	31	335
Pierrepont town, St. Lawrence County	493	21	44	46	43	55	109	71	104
Pike village, Wyoming County	79	4	6	11	3	4	27	15	9
Pike town, Wyoming County	212	10	18	33	24	11	59	32	25
Pinckney town, Lewis County	58	9	10	11	2	2	11	6	7
Pine Bush CDP, Orange County	279	19	5	29	31	18	20	29	128
Pine Hill CDP, Ulster County	93	5	18	10	4	-	-	5	51
Pine Plains CDP, Dutchess County	316	8	14	42	54	30	40	42	86
Pine Plains town, Dutchess County	510	12	23	60	67	39	60	65	184
Pitcairn town, St. Lawrence County	126	10	19	16	9	21	21	23	7
Pitcher town, Chenango County	117	2	28	18	11	15	25	6	12
Pittsfield town, Otsego County	172	13	27	24	17	27	24	24	16
Pittsford village, Monroe County	406	2	9	16	34	27	35	40	243
Pittsford town, Monroe County	7 746	11	86	227	309	348	623	602	5 540
Pittstown town, Rensselaer County	929	8	56	65	68	76	109	98	449
Plainedge CDP, Nassau County	2 609	-	6	35	73	145	488	283	1 579
Plainfield town, Otsego County	143	9	24	12	14	12	26	29	17
Plainview CDP, Nassau County	7 676	-	18	62	117	258	790	960	5 471
Plandome village, Nassau County	378	-	-	-	-	-	12	16	350
Plandome Heights village, Nassau County	304	-	-	-	2	5	28	38	231
Plandome Manor village, Nassau County	255	-	-	-	-	-	2	1	252
Plattekill CDP, Ulster County	123	-	-	6	-	-	24	10	83
Plattekill town, Ulster County	1 516	11	36	121	87	89	155	173	844
Plattsburgh city, Clinton County	2 425	174	223	228	205	78	322	433	762
Plattsburgh town, Clinton County	2 399	116	274	268	115	108	400	421	697
Plattsburgh West CDP, Clinton County	155	37	27	7	7	-	42	14	21
Pleasant Valley CDP, Dutchess County	343	14	6	14	32	20	56	37	164
Pleasant Valley town, Dutchess County	1 955	28	73	46	105	74	211	195	1 223
Pleasantville village, Westchester County	1 399	9	-	16	10	15	53	85	1 211
Plymouth town, Chenango County	263	8	42	48	14	26	45	36	44
Poestenkill CDP, Rensselaer County	255	36	13	57	13	6	15	39	76
Poestenkill town, Rensselaer County	961	78	57	112	43	51	56	131	433
Point Lookout CDP, Nassau County	468	6	7	27	44	24	61	46	253
Poland town, Chautauqua County	480	38	73	73	20	29	111	67	69
Poland village, Herkimer County	119	2	16	10	14	4	28	24	21
Pomfret town, Chautauqua County	2 458	13	235	276	324	181	363	417	649
Pomona village, Rockland County	820	-	15	9	9	12	30	35	710
Pompey town, Onondaga County	1 458	-	95	61	108	62	180	170	782
Poospatuck Reservation, Suffolk County	30	3	-	12	2	5	5	-	3
Poquott village, Suffolk County	255	-	4	3	10	10	12	10	206
Portage town, Livingston County	130	-	30	6	8	27	25	22	12
Port Byron village, Cayuga County	287	-	11	36	42	24	45	45	84
Port Chester village, Westchester County	2 407	10	24	32	87	88	279	253	1 634
Port Dickinson village, Broome County	352	11	43	47	27	17	68	64	75
Porter town, Niagara County	1 777	26	76	219	137	117	206	301	695
Port Ewen CDP, Ulster County	881	24	75	96	42	38	90	143	373
Port Henry village, Essex County	271	5	90	31	25	21	54	33	12
Port Jefferson village, Suffolk County	1 973	-	8	59	48	47	197	152	1 462
Port Jefferson Station CDP, Suffolk County	1 775	-	20	45	79	105	234	107	1 185
Port Jervis city, Orange County	1 388	23	126	192	128	114	142	282	381
Portland town, Chautauqua County	734	12	104	93	59	77	153	119	117
Port Leyden village, Lewis County	145	13	38	24	20	5	20	19	6
Portville village, Cattaraugus County	256	1	24	27	28	22	71	41	42
Portville town, Cattaraugus County	868	27	121	127	86	69	179	120	139
Port Washington CDP, Nassau County	3 633	-	13	52	66	182	303	322	2 695
Port Washington North village, Nassau County	651	-	-	-	9	17	27	54	544
Potsdam village, St. Lawrence County	681	-	71	109	58	55	139	82	167
Potsdam town, St. Lawrence County	1 961	75	245	247	183	193	377	257	384
Potter town, Yates County	261	6	12	27	28	20	55	59	54
Poughkeepsie city, Dutchess County	3 181	31	124	236	239	263	374	390	1 524
Poughkeepsie town, Dutchess County	9 138	16	509	830	825	597	710	827	4 824
Pound Ridge town, Westchester County	1 459	-	-	8	16	16	59	79	1 281
Prattsburgh town, Steuben County	288	9	59	26	26	40	64	35	29
Prattsville town, Greene County	114	2	26	16	11	8	12	17	22
Preble town, Cortland County	329	2	20	46	43	22	49	61	86
Preston town, Chenango County	113	3	21	16	10	12	26	21	4
Preston-Potter Hollow CDP, Albany County	71	9	10	10	2	4	19	7	10
Princetown town, Schenectady County	509	16	30	45	20	34	39	71	254
Prospect village, Oneida County	89	2	13	7	10	3	22	23	9
Providence town, Saratoga County	294	13	26	22	13	14	43	68	95
Pulaski village, Oswego County	372	-	29	57	61	56	55	73	41
Pulteney town, Steuben County	266	12	32	31	31	14	65	36	45
Putnam town, Washington County	124	10	12	27	5	11	20	20	19
Putnam Lake CDP, Putnam County	1 074	-	66	84	54	38	74	77	681
Putnam Valley town, Putnam County	2 987	9	31	72	59	148	274	276	2 118
Queens borough, Queens County	186 983	1 361	6 771	16 654	17 814	12 339	15 027	10 633	106 384
Queensbury town, Warren County	6 635	109	501	524	434	309	861	1 084	2 813
Quioque CDP, Suffolk County	210	-	-	22	3	8	26	26	125
Quogue village, Suffolk County	380	-	10	19	16	42	22	28	243
Ramapo town, Rockland County	16 827	13	81	207	263	504	1 359	1 381	13 019
Randolph village, Cattaraugus County	308	8	47	38	34	41	63	33	44
Randolph town, Cattaraugus County	528	21	82	81	58	58	104	54	70
Ransomville CDP, Niagara County	327	7	27	51	38	46	38	36	84
Rapids CDP, Niagara County	205	-	7	7	33	-	7	39	112
Rathbone town, Steuben County	125	13	12	22	8	10	29	17	14
Ravena village, Albany County	554	6	84	70	32	34	24	100	204

Table 28. **Selected Monthly Owner Costs: 2000**—Con.

[Data based on a sample (except Tables 65-68). For information on confidentiality protection, coverage, sampling error, and nonsampling error, see Appendix G. For location of definitions, see "How to Use This Census Report"]

State County Place and County Subdivision	Specified owner-occupied housing units	Selected monthly owner costs							
		Less than $200	$200 to $299	$300 to $399	$400 to $499	$500 to $599	$600 to $799	$800 to $999	$1,000 or more
PLACE AND COUNTY SUBDIVISION—Con.									
Reading town, Schuyler County	351	16	62	50	22	37	57	39	68
Red Creek village, Wayne County	124	4	14	27	8	8	24	14	25
Redfield town, Oswego County	107	4	26	21	11	13	16	10	6
Redford CDP, Clinton County	110	15	-	-	21	15	23	29	7
Red Hook village, Dutchess County	422	-	29	37	64	24	43	47	178
Red Hook town, Dutchess County	2 131	12	100	115	225	131	225	217	1 106
Red House town, Cattaraugus County	6	-	4	-	-	-	-	2	-
Red Oaks Mill CDP, Dutchess County	1 522	27	36	87	130	108	185	124	825
Redwood CDP, Jefferson County	129	2	15	36	13	10	20	7	26
Remsen village, Oneida County	101	-	10	15	14	15	12	20	15
Remsen town, Oneida County	369	14	45	43	43	32	70	55	67
Remsenburg-Speonk CDP, Suffolk County	722	6	27	24	39	45	60	53	468
Rensselaer city, Rensselaer County	1 310	7	110	153	85	144	237	205	369
Rensselaer Falls village, St. Lawrence County	67	2	26	5	6	6	14	6	2
Rensselaerville town, Albany County	329	16	46	23	17	25	45	56	101
Rhinebeck village, Dutchess County	701	-	22	63	133	75	63	39	306
Rhinebeck town, Dutchess County	1 627	19	66	114	219	142	133	128	806
Richburg village, Allegany County	88	-	21	29	4	8	9	11	6
Richfield town, Otsego County	505	19	65	84	61	50	96	80	50
Richfield Springs village, Otsego County	316	8	38	65	39	29	63	48	26
Richford town, Tioga County	120	8	12	14	10	17	26	11	22
Richland town, Oswego County	915	-	83	99	92	109	173	191	168
Richmond town, Ontario County	747	-	35	64	32	38	92	120	366
Richmondville village, Schoharie County	137	4	32	17	9	4	20	30	21
Richmondville town, Schoharie County	406	18	71	49	37	9	96	62	64
Richville village, St. Lawrence County	75	9	9	12	7	9	10	15	4
Ridge CDP, Suffolk County	4 406	64	178	298	421	452	591	393	2 009
Ridgeway town, Orleans County	1 366	18	112	260	112	136	241	219	268
Rifton CDP, Ulster County	141	7	48	-	30	-	10	24	22
Riga town, Monroe County	1 425	12	63	100	121	48	160	210	711
Ripley CDP, Chautauqua County	207	4	30	24	26	29	51	33	10
Ripley town, Chautauqua County	470	39	75	52	47	50	82	76	49
Riverhead CDP, Suffolk County	2 046	7	70	81	197	148	292	225	1 026
Riverhead town, Suffolk County	6 495	7	133	267	347	434	816	524	3 967
Riverside village, Steuben County	155	20	30	21	11	16	31	20	6
Riverside CDP, Suffolk County	247	13	12	8	23	3	55	10	123
Rochester city, Monroe County	30 910	544	2 242	2 798	2 283	2 050	5 974	7 211	7 808
Rochester town, Ulster County	1 369	48	90	156	88	73	138	214	562
Rock Hill CDP, Sullivan County	289	-	10	8	21	31	38	57	124
Rockland town, Sullivan County	792	16	78	107	58	68	144	181	140
Rockville Centre village, Nassau County	5 420	-	5	107	70	123	474	483	4 158
Rocky Point CDP, Suffolk County	2 480	17	26	86	143	101	241	260	1 606
Rodman town, Jefferson County	166	13	30	20	5	6	34	25	33
Rome city, Oneida County	6 264	48	521	708	762	599	1 069	1 000	1 557
Romulus town, Seneca County	294	2	46	54	16	20	33	46	77
Ronkonkoma CDP, Suffolk County	4 805	-	54	70	51	216	445	551	3 418
Roosevelt CDP, Nassau County	2 831	18	-	44	25	75	236	304	2 129
Root town, Montgomery County	251	16	45	34	22	16	40	32	46
Roscoe CDP, Sullivan County	160	-	13	15	14	10	39	36	33
Rose town, Wayne County	465	16	87	97	36	28	80	49	72
Roseboom town, Otsego County	143	3	10	32	6	26	34	16	16
Rosendale town, Ulster County	1 407	-	118	104	95	125	170	235	560
Rosendale Village CDP, Ulster County	266	-	18	25	36	32	31	13	111
Roslyn village, Nassau County	340	-	-	2	5	2	12	14	305
Roslyn Estates village, Nassau County	381	-	-	-	2	3	2	5	369
Roslyn Harbor village, Nassau County	321	-	-	-	-	3	15	12	291
Roslyn Heights CDP, Nassau County	1 721	-	2	25	34	39	87	149	1 385
Rossie town, St. Lawrence County	101	12	28	11	7	2	16	14	11
Rotterdam CDP, Schenectady County	6 616	263	991	776	528	383	878	986	1 811
Rotterdam town, Schenectady County	8 798	322	1 176	941	780	518	1 085	1 243	2 733
Round Lake village, Saratoga County	177	-	12	7	8	9	11	46	84
Rouses Point village, Clinton County	456	26	48	62	38	20	64	90	108
Roxbury town, Delaware County	523	22	104	69	44	58	72	81	73
Royalton town, Niagara County	1 758	17	92	167	169	112	342	328	531
Rush town, Monroe County	974	-	37	42	74	41	108	113	559
Rushford town, Allegany County	232	8	47	30	25	33	31	40	18
Rushville village	129	-	6	8	19	11	29	24	32
Ontario County (part)	25	-	2	2	-	3	5	5	8
Yates County (part)	104	-	4	6	19	8	24	19	24
Russell town, St. Lawrence County	250	22	49	34	16	46	45	22	16
Russell Gardens village, Nassau County	250	-	-	-	2	2	2	4	240
Russia town, Herkimer County	534	37	109	57	47	25	98	84	77
Rutland town, Jefferson County	507	12	27	85	20	40	144	92	87
Rye city, Westchester County	3 397	18	-	9	12	63	237	146	2 912
Rye town, Westchester County	6 049	15	36	88	109	138	507	566	4 590
Rye Brook village, Westchester County	2 290	-	-	27	22	41	136	165	1 899
Sackets Harbor village, Jefferson County	231	2	14	27	25	17	51	34	61
Saddle Rock village, Nassau County	232	-	-	4	-	3	3	7	215
Saddle Rock Estates CDP, Nassau County	131	-	-	-	-	7	-	-	124
Sagaponack CDP, Suffolk County	194	-	15	16	18	21	39	8	77
Sag Harbor village, Suffolk County	716	-	6	48	72	60	114	55	361
St. Armand town, Essex County	283	16	21	28	20	26	55	40	77
St. Bonaventure CDP, Cattaraugus County	139	13	28	15	11	14	13	20	25
St. James CDP, Suffolk County	3 740	18	54	117	134	187	426	241	2 563
St. Johnsville village, Montgomery County	343	14	64	62	48	46	54	21	34
St. Johnsville town, Montgomery County	516	14	90	93	82	61	86	38	52
St. Regis Mohawk Reservation, Franklin County	436	12	26	128	40	14	102	69	45
Salamanca city, Cattaraugus County	1 322	184	397	159	157	175	171	42	37
Salamanca town, Cattaraugus County	111	8	25	14	12	11	10	14	17

Table 28. **Selected Monthly Owner Costs: 2000**—Con.

[Data based on a sample (except Tables 65-68). For information on confidentiality protection, coverage, sampling error, and nonsampling error, see Appendix G. For location of definitions, see "How to Use This Census Report"]

State County Place and County Subdivision	Specified owner-occupied housing units	Selected monthly owner costs							
		Less than $200	$200 to $299	$300 to $399	$400 to $499	$500 to $599	$600 to $799	$800 to $999	$1,000 or more
PLACE AND COUNTY SUBDIVISION—Con.									
Salem village, Washington County	217	5	28	31	16	14	32	43	48
Salem town, Washington County	561	29	70	101	27	37	85	86	126
Salina town, Onondaga County	9 356	186	1 152	1 145	807	551	1 436	1 819	2 260
Salisbury town, Herkimer County	325	36	67	35	19	43	61	36	28
Salisbury CDP, Nassau County	3 574	-	25	80	44	161	469	405	2 390
Saltaire village, Suffolk County	4	-	-	-	2	2	-	-	-
Sand Lake town, Rensselaer County	2 004	72	78	150	182	100	180	219	1 023
Sand Ridge CDP, Oswego County	127	-	15	14	30	15	22	31	-
Sands Point village, Nassau County	788	-	-	5	-	5	8	17	753
Sandy Creek village, Oswego County	155	12	18	26	15	4	25	30	25
Sandy Creek town, Oswego County	744	31	130	90	77	36	118	121	141
Sanford town, Broome County	494	32	62	74	29	39	105	87	66
Sangerfield town, Oneida County	446	3	35	55	35	27	115	73	103
Santa Clara town, Franklin County	105	8	14	9	9	9	14	14	28
Saranac town, Clinton County	800	34	140	70	70	66	126	137	157
Saranac Lake village	932	6	108	150	125	63	105	139	236
Essex County (part)	312	6	23	58	43	18	32	63	69
Franklin County (part)	620	-	85	92	82	45	73	76	167
Saratoga town, Saratoga County	1 007	18	92	110	91	77	122	141	356
Saratoga Springs city, Saratoga County	5 211	73	279	283	370	302	585	735	2 584
Sardinia town, Erie County	556	15	37	53	73	61	79	95	143
Saugerties village, Ulster County	706	6	39	76	109	59	55	90	272
Saugerties town, Ulster County	4 269	65	322	447	400	296	517	573	1 649
Saugerties South CDP, Ulster County	627	8	52	45	52	53	103	76	238
Savannah town, Wayne County	322	2	41	50	34	48	64	31	52
Savona village, Steuben County	161	9	32	22	19	10	44	21	4
Sayville CDP, Suffolk County	4 489	-	34	37	138	152	636	387	3 105
Scarsdale village, Westchester County	4 794	-	-	7	5	10	33	126	4 613
Scarsdale town, Westchester County	4 794	-	-	7	5	10	33	126	4 613
Schaghticoke village, Rensselaer County	134	6	18	13	12	11	17	23	34
Schaghticoke town, Rensselaer County	1 953	58	154	316	136	131	187	239	732
Schenectady city, Schenectady County	8 627	86	453	995	993	642	1 180	1 725	2 553
Schodack town, Rensselaer County	3 022	63	188	167	260	246	344	309	1 445
Schoharie village, Schoharie County	230	-	26	18	33	24	22	40	67
Schoharie town, Schoharie County	663	9	44	82	71	56	70	136	195
Schroeppel town, Oswego County	1 750	41	127	137	153	103	248	337	604
Schroon town, Essex County	386	20	73	51	42	41	67	43	49
Schuyler town, Herkimer County	510	7	50	63	28	33	63	80	186
Schuyler Falls town, Clinton County	923	48	135	71	66	77	121	173	232
Schuylerville village, Saratoga County	206	-	20	30	23	17	25	29	62
Scio town, Allegany County	365	11	87	56	32	26	92	34	27
Scipio town, Cayuga County	282	11	34	36	21	19	34	59	68
Scotchtown CDP, Orange County	1 678	7	20	46	84	60	154	234	1 073
Scotia village, Schenectady County	1 861	8	61	99	238	79	228	411	737
Scott town, Cortland County	232	4	18	10	21	17	49	53	60
Scotts Corners CDP, Westchester County	197	-	-	-	-	-	31	-	166
Scottsville village, Monroe County	550	-	37	50	75	31	72	101	184
Scriba town, Oswego County	1 083	35	144	113	22	17	174	247	331
Sea Cliff village, Nassau County	1 402	-	9	49	91	71	155	124	903
Seaford CDP, Nassau County	4 372	-	22	44	96	112	475	616	3 007
Searingtown CDP, Nassau County	1 505	-	5	15	20	47	76	77	1 265
Selden CDP, Suffolk County	5 290	5	73	65	180	251	540	382	3 794
Sempronius town, Cayuga County	115	7	9	10	9	5	25	23	27
Seneca town, Ontario County	607	12	39	71	87	54	80	100	164
Seneca Falls village, Seneca County	1 588	12	83	163	246	120	315	281	368
Seneca Falls town, Seneca County	2 076	27	120	206	290	147	381	384	521
Seneca Knolls CDP, Onondaga County	568	10	65	29	35	20	145	206	58
Sennett town, Cayuga County	787	8	54	61	129	41	85	158	251
Setauket-East Setauket CDP, Suffolk County	4 228	-	-	40	57	66	322	446	3 297
Seward town, Schoharie County	308	10	23	41	27	24	54	70	59
Shandaken town, Ulster County	795	14	101	101	145	32	102	97	203
Sharon town, Schoharie County	296	6	33	41	32	29	72	37	46
Sharon Springs village, Schoharie County	89	2	11	17	8	6	24	9	12
Shawangunk town, Ulster County	2 075	28	82	102	116	112	224	185	1 226
Shelby town, Orleans County	1 004	19	73	154	92	118	178	206	164
Sheldon town, Wyoming County	492	-	38	75	46	36	82	79	136
Shelter Island CDP, Suffolk County	383	-	27	87	47	20	32	40	130
Shelter Island town, Suffolk County	775	-	32	136	100	83	66	60	298
Shelter Island Heights CDP, Suffolk County	388	-	5	49	53	63	34	20	164
Shenorock CDP, Westchester County	569	-	-	12	45	44	17	20	431
Sherburne village, Chenango County	244	13	33	22	21	20	53	44	38
Sherburne town, Chenango County	622	41	132	47	65	52	140	86	59
Sheridan town, Chautauqua County	541	4	54	109	30	28	113	88	115
Sherman village, Chautauqua County	143	2	16	22	18	17	26	20	22
Sherman town, Chautauqua County	227	13	26	25	31	23	44	35	30
Sherrill city, Oneida County	911	51	91	99	32	47	111	141	339
Shinnecock Hills CDP, Suffolk County	401	-	-	35	60	29	55	23	199
Shinnecock Reservation, Suffolk County	155	-	39	19	-	-	29	19	49
Shirley CDP, Suffolk County	5 927	40	72	65	204	271	515	677	4 083
Shokan CDP, Ulster County	327	28	41	33	21	6	43	66	89
Shoreham village, Suffolk County	128	-	-	2	2	2	7	17	98
Shortsville village, Ontario County	369	4	15	29	42	11	38	79	151
Shrub Oak CDP, Westchester County	489	-	-	-	18	10	48	23	390
Sidney village, Delaware County	949	45	215	153	98	76	174	92	96
Sidney town, Delaware County	1 234	72	266	180	118	86	243	135	134
Silver Creek village, Chautauqua County	645	7	42	66	47	82	187	98	116
Silver Springs village, Wyoming County	178	15	24	21	9	21	30	26	32
Sinclairville village, Chautauqua County	131	2	14	14	9	17	34	18	23

Table 28. **Selected Monthly Owner Costs: 2000**—Con.

[Data based on a sample (except Tables 65-68). For information on confidentiality protection, coverage, sampling error, and nonsampling error, see Appendix G. For location of definitions, see "How to Use This Census Report"]

State County Place and County Subdivision	Specified owner-occupied housing units	Selected monthly owner costs: Less than $200	$200 to $299	$300 to $399	$400 to $499	$500 to $599	$600 to $799	$800 to $999	$1,000 or more
PLACE AND COUNTY SUBDIVISION—Con.									
Skaneateles village, Onondaga County	691	16	27	36	6	38	44	79	445
Skaneateles town, Onondaga County	2 015	31	105	84	157	139	225	253	1 021
Sleepy Hollow village, Westchester County	827	6	-	22	13	23	80	40	643
Sloan village, Erie County	951	6	170	123	117	70	195	165	105
Sloatsburg village, Rockland County	758	-	3	28	15	46	71	70	525
Smallwood CDP, Sullivan County	238	7	24	42	35	-	45	37	48
Smithfield town, Madison County	153	4	13	22	7	10	31	19	47
Smithtown CDP, Suffolk County	7 455	-	30	115	166	234	805	822	5 283
Smithtown town, Suffolk County	32 234	54	205	472	635	1 171	3 628	2 898	23 171
Smithville town, Chenango County	163	7	18	24	27	11	25	23	28
Smyrna village, Chenango County	37	2	4	4	8	8	2	6	3
Smyrna town, Chenango County	157	12	11	30	24	19	23	22	16
Sodus village, Wayne County	389	10	24	47	43	40	79	84	62
Sodus town, Wayne County	1 816	35	167	145	165	139	263	376	526
Sodus Point village, Wayne County	302	3	24	36	26	20	37	60	96
Solon town, Cortland County	138	4	25	18	14	16	21	13	27
Solvay village, Onondaga County	1 439	56	127	258	123	122	185	252	316
Somers town, Westchester County	5 771	6	19	134	162	207	575	582	4 086
Somerset town, Niagara County	574	33	62	91	53	44	76	100	115
Sound Beach CDP, Suffolk County	2 593	-	22	44	125	108	249	282	1 763
Southampton village, Suffolk County	1 100	-	60	79	110	78	149	56	568
Southampton town, Suffolk County	14 744	99	490	881	1 180	1 129	1 708	1 227	8 030
South Bristol town, Ontario County	331	6	21	14	18	10	42	64	156
South Corning village, Steuben County	315	2	42	56	44	25	63	32	51
South Dayton village, Cattaraugus County	129	4	24	20	18	5	29	19	10
Southeast town, Putnam County	4 152	-	14	60	84	177	338	251	3 228
South Fallsburg CDP, Sullivan County	285	-	-	56	23	28	48	16	114
South Farmingdale CDP, Nassau County	4 182	-	34	52	100	171	745	415	2 665
South Floral Park village, Nassau County	339	-	5	4	10	16	32	33	239
South Glens Falls village, Saratoga County	788	15	94	127	68	34	121	190	139
South Hempstead CDP, Nassau County	876	5	-	14	32	63	114	103	545
South Hill CDP, Tompkins County	514	-	8	27	12	40	86	56	285
South Huntington CDP, Suffolk County	2 738	-	18	64	114	145	331	264	1 802
South Lockport CDP, Niagara County	1 000	-	17	56	51	83	123	159	511
South Nyack village, Rockland County	386	-	7	-	7	-	17	34	321
Southold CDP, Suffolk County	1 814	9	44	126	134	185	298	149	869
Southold town, Suffolk County	6 369	34	187	461	636	623	885	635	2 908
Southport CDP, Chemung County	2 133	93	320	241	252	304	386	286	251
Southport town, Chemung County	2 868	105	396	323	330	323	505	434	452
South Valley town, Cattaraugus County	51	2	11	12	2	5	9	2	8
South Valley Stream CDP, Nassau County	1 489	-	-	27	18	62	153	215	1 014
Spackenkill CDP, Dutchess County	1 523	-	27	101	120	164	111	151	849
Spafford town, Onondaga County	392	12	6	30	28	28	55	63	170
Sparta town, Livingston County	315	8	26	38	31	15	63	48	86
Speculator village, Hamilton County	83	8	12	29	4	3	7	7	13
Spencer village, Tioga County	146	-	20	15	13	18	22	34	24
Spencer town, Tioga County	475	9	67	45	31	57	82	110	74
Spencerport village, Monroe County	911	20	25	102	34	80	119	105	426
Springfield town, Otsego County	248	30	39	56	14	21	34	17	37
Springport town, Cayuga County	488	2	34	58	43	14	89	101	147
Springs CDP, Suffolk County	1 414	15	16	90	143	114	118	97	821
Spring Valley village, Rockland County	1 444	-	14	25	33	62	103	129	1 078
Springville village, Erie County	903	20	88	135	100	80	113	163	204
Springwater town, Livingston County	428	18	39	51	26	21	95	93	85
Staatsburg CDP, Dutchess County	246	-	16	-	76	5	23	25	101
Stafford town, Genesee County	611	33	67	54	72	37	112	123	113
Stamford village, Delaware County	199	4	16	18	21	23	35	64	18
Stamford town, Delaware County	328	4	41	48	50	25	60	58	42
Stanford town, Dutchess County	745	-	14	37	80	45	44	94	431
Stannards CDP, Allegany County	179	5	24	33	17	11	27	31	31
Stark town, Herkimer County	110	6	21	16	11	10	22	13	11
Starkey town, Yates County	584	17	64	137	62	37	85	97	85
Star Lake CDP, St. Lawrence County	230	22	55	17	26	41	42	8	19
Staten Island borough, Richmond County	77 275	251	2 245	6 400	5 710	3 585	4 844	5 871	48 369
Stephentown town, Rensselaer County	480	12	49	57	61	23	62	76	140
Sterling town, Cayuga County	603	18	128	74	35	16	119	78	135
Steuben town, Oneida County	176	5	17	19	9	19	21	33	53
Stewart Manor village, Nassau County	613	2	6	9	15	48	108	65	360
Stillwater village, Saratoga County	326	11	34	37	24	18	31	48	123
Stillwater town, Saratoga County	1 506	27	122	102	109	70	92	249	735
Stockbridge town, Madison County	332	14	52	36	20	32	66	60	52
Stockholm town, St. Lawrence County	607	74	90	57	78	68	98	109	33
Stockport town, Columbia County	592	8	37	67	46	26	95	88	225
Stockton town, Chautauqua County	470	11	60	60	69	34	86	50	100
Stone Ridge CDP, Ulster County	350	8	36	18	30	8	43	72	135
Stony Brook CDP, Suffolk County	4 213	9	22	114	94	186	423	393	2 972
Stony Creek town, Warren County	149	15	39	16	12	9	26	22	10
Stony Point CDP, Rockland County	2 923	6	43	158	126	136	329	127	1 998
Stony Point town, Rockland County	3 539	6	43	191	135	168	352	160	2 484
Stottville CDP, Columbia County	271	-	35	45	17	19	29	22	104
Stratford town, Fulton County	86	5	16	22	10	6	16	9	2
Stuyvesant town, Columbia County	448	-	23	93	32	25	58	45	172
Suffern village, Rockland County	1 908	7	28	37	35	65	230	160	1 346
Sullivan town, Madison County	3 464	53	164	326	262	251	484	678	1 246
Summerhill town, Cayuga County	159	5	14	30	8	21	23	20	38
Summit town, Schoharie County	210	23	23	29	13	24	27	31	40
Sweden town, Monroe County	2 332	42	77	136	127	163	314	317	1 156
Sylvan Beach village, Oneida County	238	13	22	26	33	17	32	37	58
Syosset CDP, Nassau County	5 500	-	24	63	108	198	669	562	3 876

Table 28. **Selected Monthly Owner Costs: 2000**—Con.

[Data based on a sample (except Tables 65-68). For information on confidentiality protection, coverage, sampling error, and nonsampling error, see Appendix G.
For location of definitions, see "How to Use This Census Report"]

State County Place and County Subdivision	Specified owner-occupied housing units	Selected monthly owner costs							
		Less than $200	$200 to $299	$300 to $399	$400 to $499	$500 to $599	$600 to $799	$800 to $999	$1,000 or more
PLACE AND COUNTY SUBDIVISION—Con.									
Syracuse city, Onondaga County	19 982	411	1 683	2 265	2 034	1 529	3 171	4 041	4 848
Taghkanic town, Columbia County	223	5	19	38	6	27	35	19	74
Tannersville village, Greene County	108	-	7	18	12	17	14	10	30
Tappan CDP, Rockland County	1 928	-	7	37	72	71	268	192	1 281
Tarrytown village, Westchester County	1 553	-	-	16	45	54	136	175	1 127
Taylor town, Cortland County	61	2	5	15	2	4	16	2	15
Terryville CDP, Suffolk County	2 715	-	19	7	42	112	264	219	2 052
Theresa village, Jefferson County	197	16	35	29	21	21	34	17	24
Theresa town, Jefferson County	402	24	52	47	30	37	92	62	58
Thiells CDP, Rockland County	1 228	6	6	25	33	104	120	118	816
Thomaston village, Nassau County	551	-	-	-	15	18	35	59	424
Thompson town, Sullivan County	2 348	21	101	261	252	181	289	379	864
Thornwood CDP, Westchester County	1 570	11	26	21	38	24	137	166	1 147
Throop town, Cayuga County	480	4	43	85	50	42	70	53	133
Thurman town, Warren County	196	18	43	18	13	4	27	26	47
Thurston town, Steuben County	147	8	22	28	13	10	11	19	36
Ticonderoga town, Essex County	1 113	48	164	175	110	78	230	115	193
Tillson CDP, Ulster County	460	-	31	34	18	57	61	70	189
Tioga town, Tioga County	708	15	85	89	37	90	163	89	140
Tivoli village, Dutchess County	161	-	4	12	6	3	16	18	102
Tompkins town, Delaware County	149	19	34	21	15	17	20	17	6
Tonawanda city, Erie County	4 508	107	357	559	498	286	774	811	1 116
Tonawanda CDP, Erie County	18 470	242	2 359	3 021	1 751	954	2 322	3 260	4 561
Tonawanda town, Erie County	22 287	283	2 648	3 449	2 202	1 156	2 797	4 032	5 720
Tonawanda Reservation, Erie County	5	-	-	5	-	-	-	-	-
Tonawanda Reservation, Genesee County	46	6	23	3	6	-	-	-	8
Tonawanda Reservation, Niagara County	-	-	-	-	-	-	-	-	-
Torrey town, Yates County	254	2	43	33	29	27	31	53	36
Town Line CDP, Erie County	740	-	30	80	87	48	72	79	344
Trenton town, Oneida County	1 081	25	147	141	82	49	131	212	294
Triangle town, Broome County	454	16	50	58	41	35	93	80	81
Tribes Hill CDP, Montgomery County	296	-	44	54	46	7	51	44	50
Troupsburg town, Steuben County	108	6	13	10	20	11	21	17	10
Troy city, Rensselaer County	5 042	59	387	439	591	320	578	785	1 883
Trumansburg village, Tompkins County	358	5	12	24	20	24	41	56	176
Truxton town, Cortland County	208	6	27	31	27	8	46	46	17
Tuckahoe CDP, Suffolk County	418	-	30	5	57	42	53	30	201
Tuckahoe village, Westchester County	651	-	-	-	13	33	65	18	522
Tully village, Onondaga County	160	4	4	8	16	12	28	42	46
Tully town, Onondaga County	635	4	30	26	29	38	66	82	360
Tupper Lake village, Franklin County	955	44	185	149	57	118	208	156	38
Turin village, Lewis County	63	7	15	11	8	2	9	8	3
Turin town, Lewis County	138	14	31	20	16	4	26	11	16
Tuscarora town, Steuben County	130	15	15	20	8	19	30	19	4
Tuscarora Reservation, Niagara County	194	5	39	24	25	10	16	11	64
Tusten town, Sullivan County	317	8	35	49	26	12	44	41	102
Tuxedo town, Orange County	840	-	14	7	39	53	50	62	615
Tuxedo Park village, Orange County	211	-	2	-	3	-	6	12	188
Tyre town, Seneca County	150	-	12	37	21	12	21	28	19
Tyrone town, Schuyler County	276	26	37	39	37	21	40	44	32
Ulster town, Ulster County	2 688	71	298	274	222	222	284	351	966
Ulysses town, Tompkins County	1 049	19	91	66	81	67	119	265	341
Unadilla village, Otsego County	272	11	37	55	17	16	55	26	55
Unadilla town, Otsego County	810	48	86	120	81	51	183	106	135
Union town, Broome County	13 209	712	1 814	1 681	1 155	934	2 198	1 788	2 927
Uniondale CDP, Nassau County	4 432	-	16	196	180	327	353	236	3 124
Union Springs village, Cayuga County	266	2	14	44	31	14	54	50	57
Union Vale town, Dutchess County	1 036	10	32	53	59	63	88	43	688
Unionville village, Orange County	119	-	3	9	6	8	14	25	54
University Gardens CDP, Nassau County	938	-	-	-	31	65	152	55	635
Upper Brookville village, Nassau County	464	-	-	-	-	4	-	25	435
Upper Nyack village, Rockland County	567	-	7	3	15	23	27	46	446
Urbana town, Steuben County	499	27	41	61	49	53	93	53	122
Utica city, Oneida County	8 825	302	981	1 367	975	871	1 586	1 222	1 521
Vails Gate CDP, Orange County	425	-	9	54	34	44	39	22	223
Valatie village, Columbia County	300	2	16	22	22	23	10	49	156
Valhalla CDP, Westchester County	1 454	6	-	34	37	43	138	146	1 050
Valley Cottage CDP, Rockland County	2 066	-	-	29	48	60	228	170	1 531
Valley Falls village, Rensselaer County	106	-	9	14	7	21	10	-	45
Valley Stream village, Nassau County	9 014	10	89	169	338	557	1 635	774	5 442
Van Buren town, Onondaga County	3 123	25	286	284	240	127	483	864	814
Van Etten village, Chemung County	92	4	15	17	4	12	14	16	10
Van Etten town, Chemung County	209	9	27	48	6	32	40	27	20
Varick town, Seneca County	344	2	27	36	35	32	74	54	84
Venice town, Cayuga County	210	4	25	30	12	21	40	39	39
Vernon village, Oneida County	245	2	20	35	21	13	37	49	68
Vernon town, Oneida County	1 135	36	184	183	62	45	165	140	320
Verona town, Oneida County	1 559	57	200	204	136	120	278	232	332
Verplanck CDP, Westchester County	182	6	25	23	3	-	23	10	92
Vestal town, Broome County	5 944	122	548	553	480	264	952	1 001	2 024
Veteran town, Chemung County	657	5	32	107	74	36	63	130	210
Victor village, Ontario County	663	2	19	50	55	25	69	101	342
Victor town, Ontario County	2 605	2	63	142	103	135	232	287	1 641
Victory town, Cayuga County	233	12	43	18	17	15	56	22	50
Victory village, Saratoga County	122	-	11	11	12	18	23	21	26
Vienna town, Oneida County	1 069	99	76	131	76	63	118	183	323
Village Green CDP, Onondaga County	889	-	59	87	70	35	148	241	249
Village of the Branch village, Suffolk County	513	-	-	-	-	18	59	58	378
Villenova town, Chautauqua County	150	9	17	19	19	5	33	21	27

Table 28. **Selected Monthly Owner Costs: 2000**—Con.

[Data based on a sample (except Tables 65-68). For information on confidentiality protection, coverage, sampling error, and nonsampling error, see Appendix G. For location of definitions, see "How to Use This Census Report"]

State County Place and County Subdivision	Specified owner-occupied housing units	Selected monthly owner costs							
		Less than $200	$200 to $299	$300 to $399	$400 to $499	$500 to $599	$600 to $799	$800 to $999	$1,000 or more
PLACE AND COUNTY SUBDIVISION—Con.									
Viola CDP, Rockland County	1 122	-	-	-	7	20	60	137	898
Virgil town, Cortland County	376	-	34	37	12	33	51	78	131
Volney town, Oswego County	1 090	49	124	134	79	79	127	192	306
Voorheesville village, Albany County	793	11	29	39	69	59	105	84	397
Waddington village, St. Lawrence County	252	13	49	42	23	16	46	34	29
Waddington town, St. Lawrence County	435	34	69	75	31	22	74	68	62
Wading River CDP, Suffolk County	1 923	-	31	55	68	106	159	123	1 381
Wainscott CDP, Suffolk County	185	-	4	10	20	15	22	5	109
Walden village, Orange County	1 185	9	30	75	49	120	139	194	569
Wales town, Erie County	538	-	64	74	23	32	59	60	226
Walker Valley CDP, Ulster County	195	-	7	22	-	8	38	6	114
Wallkill town, Orange County	4 716	44	175	299	342	214	428	747	2 467
Wallkill CDP, Ulster County	473	-	17	37	14	13	32	80	280
Walton village, Delaware County	695	32	54	177	102	39	107	118	66
Walton town, Delaware County	1 062	54	113	215	143	67	150	148	172
Walton Park CDP, Orange County	672	-	18	25	14	10	96	55	454
Walworth town, Wayne County	2 175	16	33	127	115	38	137	353	1 356
Wampsville village, Madison County	158	-	12	30	15	6	27	20	48
Wantagh CDP, Nassau County	5 555	8	33	75	83	152	498	634	4 072
Wappinger town, Dutchess County	5 534	37	135	298	425	412	447	383	3 397
Wappingers Falls village, Dutchess County	572	9	40	44	60	83	50	23	263
Ward town, Allegany County	41	-	12	9	-	9	5	-	6
Warren town, Herkimer County	135	5	23	20	11	6	37	20	13
Warrensburg CDP, Warren County	620	20	75	73	68	55	93	82	154
Warrensburg town, Warren County	777	25	107	85	78	76	106	137	163
Warsaw village, Wyoming County	743	-	125	47	72	69	158	78	194
Warsaw town, Wyoming County	1 020	-	160	99	124	86	188	88	275
Warwick village, Orange County	1 371	11	-	18	86	52	153	179	872
Warwick town, Orange County	7 713	64	84	282	456	347	627	763	5 090
Washington town, Dutchess County	881	-	10	43	79	64	59	95	531
Washington Heights CDP, Orange County	353	17	34	16	36	18	36	72	124
Washingtonville village, Orange County	1 163	-	7	21	38	29	40	68	960
Waterford village, Saratoga County	228	14	21	42	11	10	27	31	72
Waterford town, Saratoga County	1 575	27	115	189	153	51	104	223	713
Waterloo village, Seneca County	1 159	-	94	163	154	116	193	198	241
Waterloo town, Seneca County	1 559	5	150	221	156	114	293	292	328
Watermill CDP, Suffolk County	606	-	-	53	24	34	61	31	403
Watertown city, Jefferson County	3 982	62	374	682	378	370	769	531	816
Watertown town, Jefferson County	690	17	67	37	43	19	88	101	318
Waterville village, Oneida County	325	-	11	40	37	29	73	56	79
Watervliet city, Albany County	1 000	46	143	147	115	54	93	161	241
Watkins Glen village, Schuyler County	440	22	80	70	36	47	59	28	98
Watson town, Lewis County	379	36	93	40	32	29	78	50	21
Waverly town, Franklin County	225	30	59	35	21	25	37	16	2
Waverly village, Tioga County	822	83	145	96	50	35	132	148	133
Wawarsing town, Ulster County	1 744	71	164	192	192	133	245	190	557
Wawayanda town, Orange County	1 470	25	45	74	95	82	124	97	928
Wayland village, Steuben County	469	-	72	61	50	35	91	74	86
Wayland town, Steuben County	847	20	146	74	72	86	180	136	133
Wayne town, Steuben County	270	21	51	22	14	12	50	27	73
Webb town, Herkimer County	506	10	99	78	46	39	64	66	104
Webster village, Monroe County	917	8	48	83	66	87	116	147	362
Webster town, Monroe County	10 801	100	359	788	766	626	1 029	1 095	6 038
Weedsport village, Cayuga County	453	3	31	54	48	36	61	100	120
Wells town, Hamilton County	174	37	47	19	17	12	14	7	21
Wellsburg village, Chemung County	116	8	13	17	5	6	23	18	26
Wellsville village, Allegany County	1 058	74	130	186	103	107	199	118	141
Wellsville town, Allegany County	1 599	103	194	256	180	153	305	188	220
Wesley Hills village, Rockland County	1 294	-	-	-	9	24	83	83	1 095
West Almond town, Allegany County	44	-	9	6	-	7	13	3	6
West Babylon CDP, Suffolk County	9 614	-	48	115	276	502	1 312	970	6 391
West Bay Shore CDP, Suffolk County	1 565	5	5	22	33	36	133	136	1 195
West Bloomfield town, Ontario County	405	13	23	33	27	36	45	40	188
Westbury village, Nassau County	3 271	6	12	53	78	131	437	305	2 249
West Carthage village, Jefferson County	314	3	54	64	29	30	65	20	49
West Elmira CDP, Chemung County	1 826	8	98	199	231	122	297	227	644
West End CDP, Otsego County	446	40	81	91	31	6	81	60	56
Westerlo town, Albany County	669	34	56	42	50	37	67	113	270
Western town, Oneida County	435	22	57	44	37	35	71	60	109
Westfield village, Chautauqua County	694	17	80	155	32	70	81	131	128
Westfield town, Chautauqua County	1 095	68	126	201	59	103	180	153	205
Westford town, Otsego County	138	10	21	16	22	14	28	14	13
West Glens Falls CDP, Warren County	1 637	30	133	153	108	67	258	415	473
Westhampton CDP, Suffolk County	702	-	30	31	33	42	31	48	487
Westhampton Beach village, Suffolk County	517	4	9	26	23	47	67	41	300
West Hampton Dunes village, Suffolk County	4	-	-	-	-	-	2	-	2
West Haverstraw village, Rockland County	1 830	15	67	129	119	114	113	124	1 149
West Hempstead CDP, Nassau County	5 041	-	33	74	133	249	725	654	3 173
West Hills CDP, Suffolk County	1 812	-	7	-	16	42	108	176	1 463
West Hurley CDP, Ulster County	718	13	71	117	82	58	71	22	284
West Islip CDP, Suffolk County	8 012	5	9	59	162	191	922	580	6 084
Westmere CDP, Albany County	1 684	-	68	141	165	111	152	162	885
West Monroe town, Oswego County	730	20	43	71	41	71	101	196	187
Westmoreland town, Oneida County	1 386	87	115	216	67	50	276	251	324
West Nyack CDP, Rockland County	917	-	10	-	26	42	78	149	612
Weston Mills CDP, Cattaraugus County	361	12	62	62	50	27	36	58	54
West Point CDP, Orange County	-	-	-	-	-	-	-	-	-
Westport town, Essex County	292	8	31	40	30	32	34	55	62
West Sand Lake CDP, Rensselaer County	661	11	68	59	50	-	82	91	300

Table 28. **Selected Monthly Owner Costs: 2000**—Con.

[Data based on a sample (except Tables 65-68). For information on confidentiality protection, coverage, sampling error, and nonsampling error, see Appendix G. For location of definitions, see "How to Use This Census Report"]

State County Place and County Subdivision	Specified owner-occupied housing units	Selected monthly owner costs							
		Less than $200	$200 to $299	$300 to $399	$400 to $499	$500 to $599	$600 to $799	$800 to $999	$1,000 or more
PLACE AND COUNTY SUBDIVISION—Con.									
West Sayville CDP, Suffolk County	1 386	-	-	23	52	91	193	137	890
West Seneca CDP, Erie County	12 632	220	994	1 281	1 389	807	1 565	2 128	4 248
West Seneca town, Erie County	12 626	220	994	1 281	1 389	807	1 559	2 128	4 248
West Sparta town, Livingston County	168	8	19	11	10	12	35	35	38
West Turin town, Lewis County	327	17	75	48	35	21	81	20	30
West Union town, Steuben County	41	5	7	4	7	2	7	7	2
Westvale CDP, Onondaga County	1 943	18	124	241	187	198	206	256	713
Westville town, Franklin County	268	12	69	30	18	17	56	48	18
West Winfield village, Herkimer County	205	14	35	27	15	13	32	33	36
Wethersfield town, Wyoming County	145	2	22	17	17	18	25	18	26
Wheatfield town, Niagara County	3 754	33	170	339	322	176	269	580	1 865
Wheatland town, Monroe County	1 205	14	77	86	131	82	143	251	421
Wheatley Heights CDP, Suffolk County	1 127	-	6	9	6	49	115	98	844
Wheeler town, Steuben County	156	17	24	18	11	10	33	28	15
White Creek town, Washington County	629	18	67	77	95	60	56	92	164
Whitehall village, Washington County	527	15	39	155	78	30	54	77	79
Whitehall town, Washington County	718	15	59	173	87	64	77	103	140
White Plains city, Westchester County	6 787	-	27	146	207	295	693	600	4 819
Whitesboro village, Oneida County	897	19	95	110	76	80	105	258	154
Whitestown town, Oneida County	4 853	131	525	595	657	447	483	841	1 174
Whitney Point village, Broome County	208	2	15	38	22	12	41	37	41
Willet town, Cortland County	155	8	13	35	14	13	30	21	21
Williamson town, Wayne County	1 747	17	97	149	203	62	146	387	686
Williamstown town, Oswego County	195	6	20	38	23	14	38	29	27
Williamsville village, Erie County	1 314	-	84	66	80	57	248	182	597
Willing town, Allegany County	280	20	41	49	33	22	35	47	33
Williston Park village, Nassau County	1 842	-	34	25	145	128	295	162	1 053
Willsboro town, Essex County	419	36	91	53	29	29	82	41	58
Wilmington town, Essex County	230	16	48	18	9	15	38	40	46
Wilna town, Jefferson County	993	79	114	138	117	95	169	164	117
Wilson village, Niagara County	355	4	13	51	51	24	53	59	100
Wilson town, Niagara County	1 376	9	98	150	138	107	226	198	450
Wilton town, Saratoga County	2 671	45	91	128	103	76	223	309	1 696
Windham CDP, Greene County	77	6	3	13	10	13	12	7	13
Windham town, Greene County	395	14	25	58	28	45	42	62	121
Windsor village, Broome County	210	10	20	20	31	13	35	35	46
Windsor town, Broome County	1 201	39	182	111	113	80	216	208	252
Winfield town, Herkimer County	385	26	52	31	25	37	67	61	86
Wirt town, Allegany County	195	17	49	41	11	26	23	18	10
Wolcott village, Wayne County	309	10	26	45	39	23	58	46	62
Wolcott town, Wayne County	806	55	67	129	95	27	145	145	143
Woodbury CDP, Nassau County	2 125	-	-	-	-	12	60	82	1 971
Woodbury town, Orange County	2 332	7	7	21	85	92	143	155	1 822
Woodhull town, Steuben County	187	40	25	22	18	30	27	14	11
Woodmere CDP, Nassau County	4 318	-	-	5	34	90	231	428	3 530
Woodridge village, Sullivan County	132	2	-	18	13	8	38	14	39
Woodsburgh village, Nassau County	234	-	-	-	-	-	-	5	229
Woodstock CDP, Ulster County	594	13	20	51	24	91	52	147	196
Woodstock town, Ulster County	1 806	19	106	130	154	155	214	273	755
Worcester town, Otsego County	433	22	85	70	29	14	77	61	75
Worth town, Jefferson County	32	6	6	7	5	-	8	-	-
Wright town, Schoharie County	268	16	40	30	14	8	37	47	76
Wurtsboro village, Sullivan County	272	-	11	29	17	34	23	32	126
Wyandanch CDP, Suffolk County	1 381	-	6	15	73	74	163	120	930
Wynantskill CDP, Rensselaer County	923	38	76	83	72	83	66	168	337
Wyoming village, Wyoming County	128	2	18	17	4	6	26	38	17
Yaphank CDP, Suffolk County	1 234	-	20	39	65	39	137	105	829
Yates town, Orleans County	508	2	42	72	88	32	70	92	110
Yonkers city, Westchester County	17 812	38	186	541	654	1 001	2 366	2 176	10 850
York town, Livingston County	782	17	82	118	77	35	98	132	223
Yorkshire CDP, Cattaraugus County	173	10	83	17	6	7	15	15	20
Yorkshire town, Cattaraugus County	627	29	149	88	25	27	91	104	114
Yorktown town, Westchester County	9 178	34	58	107	221	253	576	814	7 115
Yorktown Heights CDP, Westchester County	2 052	8	6	15	17	30	142	188	1 646
Yorkville village, Oneida County	612	37	74	80	104	63	84	133	37
Youngstown village, Niagara County	538	12	12	84	41	36	59	89	205
Zena CDP, Ulster County	344	-	19	16	44	21	34	32	178

Table 29. **Gross Rent: 2000**

[Data based on a sample (except Tables 65-68). For information on confidentiality protection, coverage, sampling error, and nonsampling error, see Appendix G.
For location of definitions, see "How to Use This Census Report"]

State County County Subdivision Place	Specified renter-occupied housing units paying cash rent	Gross rent							
		Less than $250	$250 to $499	$500 to $749	$750 to $999	$1,000 to $1,499	$1,500 to $1,999	$2,000 or more	Median (dollars)
The State	**3 200 045**	**258 610**	**597 570**	**1 073 246**	**699 725**	**390 325**	**100 709**	**79 860**	**672**
Albany County	49 026	3 360	11 464	21 460	10 070	2 312	235	125	611
Albany city	24 792	2 225	6 847	10 932	3 760	871	102	55	570
Berne town	119	-	63	36	20	-	-	-	490
Bethlehem town	2 793	35	368	980	1 126	176	45	63	753
Delmar CDP	673	-	85	336	226	26	-	-	683
Coeymans town	935	7	293	535	81	19	-	-	549
Coeymans CDP	204	-	84	94	26	-	-	-	533
Ravena village	554	7	127	352	49	19	-	-	574
Cohoes city	3 687	425	1 234	1 525	357	146	-	-	519
Colonie town	8 332	263	1 105	3 927	2 372	596	62	7	688
Colonie village	489	-	36	129	276	48	-	-	810
Menands village	1 144	-	37	608	395	104	-	-	724
Green Island town	566	6	282	251	27	-	-	-	497
Green Island village	566	6	282	251	27	-	-	-	497
Guilderland town	4 358	66	343	1 555	1 949	419	26	-	768
Altamont village	196	15	63	70	38	10	-	-	553
Westmere CDP	1 410	6	42	390	737	230	5	-	808
Knox town	68	6	31	20	7	4	-	-	450
New Scotland town	512	24	115	274	94	5	-	-	628
Voorheesville village	196	-	26	118	52	-	-	-	679
Rensselaerville town	82	5	35	31	6	5	-	-	508
Medusa CDP	24	-	14	10	-	-	-	-	450
Preston-Potter Hollow CDP	12	-	7	5	-	-	-	-	438
Watervliet city	2 628	298	698	1 337	233	62	-	-	558
Westerlo town	154	-	50	57	38	9	-	-	596
Allegany County	4 037	423	2 328	1 128	129	24	5	-	423
Alfred town	451	44	196	170	30	8	3	-	475
Alfred village	344	34	175	104	20	8	3	-	411
Allen town	7	-	3	4	-	-	-	-	513
Alma town	45	-	24	18	3	-	-	-	475
Almond town	111	8	62	32	9	-	-	-	449
Almond village (part)	63	8	32	16	7	-	-	-	442
Amity town	208	15	137	56	-	-	-	-	402
Belmont village	131	6	88	37	-	-	-	-	405
Andover town	162	15	95	41	9	2	-	-	422
Andover village	111	15	70	22	4	-	-	-	403
Angelica town	93	6	68	17	2	-	-	-	431
Angelica village	82	2	63	17	-	-	-	-	438
Belfast town	131	27	66	35	-	3	-	-	410
Birdsall town	13	-	13	-	-	-	-	-	359
Bolivar town	189	23	96	64	6	-	-	-	426
Bolivar village	151	23	78	48	2	-	-	-	410
Richburg village (part)	12	-	3	9	-	-	-	-	560
Burns town	70	6	23	34	7	-	-	-	516
Canaseraga village	42	6	19	13	4	-	-	-	482
Caneadea town	197	30	131	28	8	-	-	-	371
Houghton CDP	145	28	100	11	6	-	-	-	339
Centerville town	27	2	16	7	2	-	-	-	438
Clarksville town	56	8	25	19	2	-	2	-	433
Cuba town	297	31	149	98	12	7	-	-	451
Cuba village	230	31	128	62	2	7	-	-	422
Friendship town	210	29	114	67	-	-	-	-	414
Friendship CDP	170	24	86	60	-	-	-	-	420
Genesee town	66	1	45	20	-	-	-	-	468
Granger town	26	-	20	6	-	-	-	-	435
Grove town	12	-	10	2	-	-	-	-	400
Hume town	171	17	114	33	7	-	-	-	401
Independence town	56	6	38	10	2	-	-	-	400
New Hudson town	23	-	10	11	-	2	-	-	513
Oil Springs Reservation	-	-	-	-	-	-	-	-	-
Rushford town	64	8	28	26	2	-	-	-	467
Scio town	139	8	84	44	3	-	-	-	451
Ward town	4	2	2	-	-	-	-	-	275
Wellsville town	1 073	135	673	241	24	-	-	-	405
Stannards CDP (part)	50	-	50	-	-	-	-	-	393
Wellsville village	936	135	568	209	24	-	-	-	407
West Almond town	9	-	6	2	1	-	-	-	463
Willing town	70	-	37	33	-	-	-	-	492
Stannards CDP (part)	32	-	20	12	-	-	-	-	471
Wirt town	57	2	43	10	-	2	-	-	405
Richburg village (part)	35	-	29	6	-	-	-	-	389
Bronx County	365 801	46 319	67 634	151 892	74 943	22 144	2 291	578	620
Bronx borough	365 801	46 319	67 634	151 892	74 943	22 144	2 291	578	620
New York city (part)	365 801	46 319	67 634	151 892	74 943	22 144	2 291	578	620
Broome County	26 852	1 651	14 461	8 431	1 742	478	70	19	462
Barker town	99	-	46	49	4	-	-	-	510
Binghamton city	11 780	1 113	7 066	2 945	550	106	-	-	430
Binghamton town	169	2	44	54	49	20	-	-	668
Chenango town	692	15	274	325	58	13	-	7	523
Colesville town	223	-	122	66	35	-	-	-	477
Conklin town	316	9	150	133	24	-	-	-	498
Dickinson town	584	44	256	247	37	-	-	-	495
Port Dickinson village	301	9	128	127	37	-	-	-	515
Fenton town	296	26	145	96	22	7	-	-	466
Kirkwood town	514	8	225	245	36	-	-	-	517
Lisle town	151	3	83	55	10	-	-	-	437
Lisle village	27	-	22	5	-	-	-	-	409
Maine town	196	7	68	104	8	9	-	-	571
Nanticoke town	56	-	25	25	2	4	-	-	525
Sanford town	154	4	86	59	5	-	-	-	468
Deposit village (part)	103	4	54	43	2	-	-	-	468
Triangle town	213	10	126	64	13	-	-	-	451
Whitney Point village	100	4	68	26	2	-	-	-	443
Union town	9 383	373	4 986	3 080	674	253	17	-	473

Table 29. **Gross Rent: 2000**—Con.

[Data based on a sample (except Tables 65-68). For information on confidentiality protection, coverage, sampling error, and nonsampling error, see Appendix G. For location of definitions, see "How to Use This Census Report"]

State County County Subdivision Place	Specified renter-occupied housing units paying cash rent	Gross rent							
		Less than $250	$250 to $499	$500 to $749	$750 to $999	$1,000 to $1,499	$1,500 to $1,999	$2,000 or more	Median (dollars)
Broome County—Con.									
Union town—Con.									
Endicott village	3 404	101	2 125	965	186	16	11	-	447
Endwell CDP	1 329	101	672	450	86	20	-	-	469
Johnson City village	3 255	138	1 737	915	264	195	6	-	468
Vestal town	1 663	10	566	764	197	61	53	12	550
Windsor town	363	27	193	120	18	5	-	-	464
Windsor village	125	15	77	26	2	5	-	-	452
Cattaraugus County	7 200	902	3 982	2 046	204	57	6	3	425
Allegany town	450	45	214	167	11	10	-	3	465
Allegany village	255	39	129	72	2	10	-	3	423
St. Bonaventure CDP	32	-	22	10	-	-	-	-	463
Allegany Reservation	96	10	71	15	-	-	-	-	347
Ashford town	86	4	54	28	-	-	-	-	477
Carrollton town	87	7	57	23	-	-	-	-	388
Limestone village	38	4	23	11	-	-	-	-	378
Cattaraugus Reservation	32	5	18	9	-	-	-	-	325
Coldspring town	35	3	21	11	-	-	-	-	468
Conewango town	49	3	27	13	6	-	-	-	454
East Randolph village (part)	23	3	8	8	4	-	-	-	554
Dayton town	118	2	71	40	2	3	-	-	443
South Dayton village	73	-	48	22	-	3	-	-	428
East Otto town	55	5	34	11	5	-	-	-	403
Ellicottville town	163	32	52	64	9	6	-	-	490
Ellicottville village	77	8	28	37	2	2	-	-	521
Farmersville town	36	-	24	12	-	-	-	-	432
Franklinville town	263	44	140	79	-	-	-	-	416
Franklinville village	205	41	106	58	-	-	-	-	397
Freedom town	109	-	83	20	6	-	-	-	416
Great Valley town	65	4	29	24	5	-	3	-	497
Hinsdale town	82	-	50	28	4	-	-	-	459
Humphrey town	25	2	15	8	-	-	-	-	463
Ischua town	32	2	19	11	-	-	-	-	388
Leon town	47	10	18	14	5	-	-	-	446
Little Valley town	177	32	113	29	-	-	3	-	364
Little Valley village	163	30	103	27	-	-	3	-	367
Lyndon town	4	-	-	2	2	-	-	-	675
Machias town	163	5	68	82	8	-	-	-	510
Lime Lake-Machias CDP	121	5	52	56	8	-	-	-	507
Mansfield town	21	-	9	8	3	1	-	-	538
Napoli town	33	4	24	4	1	-	-	-	321
New Albion town	153	17	102	30	4	-	-	-	404
Cattaraugus village	134	17	83	30	4	-	-	-	392
Oil Springs Reservation	-	-	-	-	-	-	-	-	-
Olean city	2 533	309	1 375	757	68	24	-	-	421
Olean town	141	14	91	36	-	-	-	-	392
Weston Mills CDP (part)	61	5	43	13	-	-	-	-	462
Otto town	19	3	5	8	3	-	-	-	525
Perrysburg town	98	10	66	19	3	-	-	-	422
Perrysburg village	36	3	22	11	-	-	-	-	465
Persia town	261	5	162	81	13	-	-	-	458
Gowanda village (part)	240	5	149	77	9	-	-	-	456
Portville town	247	20	145	60	14	8	-	-	443
Portville village	126	20	73	32	-	1	-	-	400
Weston Mills CDP (part)	60	-	39	14	-	7	-	-	463
Randolph town	221	27	139	48	7	-	-	-	414
East Randolph village (part)	24	-	11	13	-	-	-	-	506
Randolph village	174	27	115	25	7	-	-	-	386
Red House town	2	-	2	-	-	-	-	-	475
Salamanca city	895	203	490	183	14	5	-	-	378
Salamanca town	14	4	4	6	-	-	-	-	425
South Valley town	6	-	6	-	-	-	-	-	350
Yorkshire town	382	71	184	116	11	-	-	-	429
Delevan village	156	43	67	41	5	-	-	-	373
Yorkshire CDP	123	22	75	26	-	-	-	-	397
Cayuga County	7 743	882	3 316	2 780	638	104	9	14	482
Auburn city	5 256	712	2 223	1 827	424	56	-	14	475
Aurelius town	143	6	85	39	2	11	-	-	461
Cayuga village	41	-	26	8	2	5	-	-	454
Brutus town	347	16	158	151	22	-	-	-	499
Weedsport village	246	16	115	98	17	-	-	-	490
Cato town	120	23	58	35	4	-	-	-	454
Cato village (part)	51	23	18	10	-	-	-	-	292
Meridian village	31	-	18	9	4	-	-	-	469
Conquest town	73	2	32	37	2	-	-	-	507
Fleming town	84	-	29	22	33	-	-	-	650
Melrose Park CDP (part)	-	-	-	-	-	-	-	-	-
Genoa town	106	10	51	42	3	-	-	-	445
Ira town	78	3	28	42	5	-	-	-	533
Cato village (part)	41	3	16	20	2	-	-	-	513
Ledyard town	104	-	49	31	20	4	-	-	519
Aurora village	55	-	25	10	18	2	-	-	606
Locke town	93	-	58	32	3	-	-	-	475
Mentz town	165	6	88	57	12	2	-	-	478
Port Byron village	122	6	72	37	5	2	-	-	461
Montezuma town	70	2	29	35	2	2	-	-	513
Moravia town	230	39	112	56	18	2	3	-	430
Moravia village	186	26	103	38	14	2	3	-	424
Niles town	37	5	12	16	4	-	-	-	525
Owasco town	91	-	30	50	-	11	-	-	574
Melrose Park CDP (part)	61	-	22	31	-	8	-	-	568
Scipio town	62	2	21	28	9	-	2	-	544
Sempronius town	47	3	21	14	9	-	-	-	495
Sennett town	58	-	24	19	8	3	4	-	555
Springport town	161	25	54	51	23	8	-	-	504
Union Springs village	106	21	34	41	10	-	-	-	442
Sterling town	218	26	74	104	14	-	-	-	516

Table 29. **Gross Rent: 2000**—Con.

[Data based on a sample (except Tables 65-68). For information on confidentiality protection, coverage, sampling error, and nonsampling error, see Appendix G. For location of definitions, see "How to Use This Census Report"]

State County County Subdivision Place	Specified renter-occupied housing units paying cash rent	Gross rent							
		Less than $250	$250 to $499	$500 to $749	$750 to $999	$1,000 to $1,499	$1,500 to $1,999	$2,000 or more	Median (dollars)
Cayuga County—Con.									
Sterling town—Con.									
Fair Haven village	91	20	34	30	7	-	-	-	442
Summerhill town	44	-	23	16	3	2	-	-	490
Throop town	43	-	15	23	5	-	-	-	554
Venice town	42	-	18	20	4	-	-	-	605
Victory town	71	2	24	33	9	3	-	-	571
Chautauqua County	15 333	1 551	8 453	4 638	532	112	12	35	438
Arkwright town	20	-	11	9	-	-	-	-	488
Busti town	613	99	210	224	45	7	-	28	497
Jamestown West CDP (part)	-	-	-	-	-	-	-	-	-
Lakewood village	399	71	107	165	28	-	-	28	522
Carroll town	232	30	142	48	12	-	-	-	387
Frewsburg CDP (part)	224	30	139	43	12	-	-	-	384
Cattaraugus Reservation	-	-	-	-	-	-	-	-	-
Charlotte town	103	20	34	41	6	2	-	-	446
Sinclairville village (part)	72	20	23	25	4	-	-	-	400
Chautauqua town	342	50	219	66	5	-	-	2	396
Mayville village	211	46	135	23	5	-	-	2	340
Cherry Creek town	48	-	23	25	-	-	-	-	507
Cherry Creek village	39	-	17	22	-	-	-	-	518
Clymer town	67	15	37	12	-	3	-	-	388
Dunkirk city	2 001	252	918	684	120	22	-	5	468
Dunkirk town	79	2	42	20	13	2	-	-	448
Ellery town	216	22	114	62	18	-	-	-	445
Bemus Point village	73	22	34	17	-	-	-	-	392
Ellicott town	909	99	409	358	23	20	-	-	475
Celoron village	155	-	58	97	-	-	-	-	525
Falconer village	385	58	219	95	-	13	-	-	404
Jamestown West CDP (part)	189	-	54	112	16	7	-	-	531
Ellington town	48	-	25	18	2	2	1	-	438
French Creek town	34	-	20	12	2	-	-	-	475
Gerry town	88	2	48	38	-	-	-	-	479
Sinclairville village (part)	6	-	4	2	-	-	-	-	475
Hanover town	569	20	281	227	31	10	-	-	492
Forestville village	72	-	52	20	-	-	-	-	448
Silver Creek village	324	10	129	149	26	10	-	-	518
Harmony town	111	4	78	24	5	-	-	-	459
Panama village	45	1	32	10	2	-	-	-	399
Jamestown city	6 302	647	3 995	1 510	131	19	-	-	407
Kiantone town	42	-	23	14	5	-	-	-	488
Frewsburg CDP (part)	-	-	-	-	-	-	-	-	-
Mina town	53	6	30	17	-	-	-	-	422
North Harmony town	100	-	19	72	9	-	-	-	592
Poland town	129	7	97	21	-	4	-	-	420
Pomfret town	1 797	136	887	673	76	14	11	-	478
Fredonia village	1 606	136	781	588	76	14	11	-	474
Portland town	330	45	172	103	10	-	-	-	439
Brocton village	182	39	128	12	3	-	-	-	397
Ripley town	191	32	108	51	-	-	-	-	393
Ripley CDP	117	27	51	39	-	-	-	-	352
Sheridan town	94	4	53	37	-	-	-	-	464
Sherman town	113	21	72	16	4	-	-	-	364
Sherman village	87	21	50	14	2	-	-	-	344
Stockton town	108	2	61	41	4	-	-	-	433
Cassadaga village	34	2	19	13	-	-	-	-	475
Villenova town	29	-	10	16	3	-	-	-	558
Westfield town	565	36	315	199	8	7	-	-	445
Westfield village	474	26	268	165	8	7	-	-	441
Chemung County	10 232	1 104	4 178	3 874	844	232	-	-	493
Ashland town	97	5	52	37	3	-	-	-	461
Wellsburg village	37	-	24	13	-	-	-	-	406
Baldwin town	24	2	11	11	-	-	-	-	494
Big Flats town	250	-	62	154	15	19	-	-	584
Big Flats CDP	119	-	36	68	15	-	-	-	578
Big Flats Airport CDP	50	-	-	31	-	19	-	-	727
Catlin town	103	-	55	25	23	-	-	-	484
Chemung town	107	-	36	61	5	5	-	-	538
Elmira city	5 728	856	2 592	1 772	426	82	-	-	447
Elmira town	442	-	115	180	73	74	-	-	664
Elmira Heights village (part)	103	-	57	46	-	-	-	-	485
West Elmira CDP	269	-	29	100	73	67	-	-	765
Erin town	47	2	33	11	1	-	-	-	398
Horseheads town	2 382	216	812	1 087	224	43	-	-	536
Elmira Heights village (part)	710	168	253	198	68	23	-	-	463
Horseheads village	899	38	387	369	96	9	-	-	516
Horseheads North CDP	233	-	65	168	-	-	-	-	597
Southport town	846	12	313	457	57	7	-	-	525
Southport CDP	771	6	272	429	57	7	-	-	527
Van Etten town	105	11	51	29	12	2	-	-	453
Van Etten village	66	11	29	18	6	2	-	-	439
Veteran town	101	-	46	50	5	-	-	-	505
Millport village	21	-	12	4	5	-	-	-	485
Chenango County	4 236	364	2 392	1 157	275	42	6	-	439
Afton town	194	13	107	68	3	3	-	-	436
Afton village	93	13	50	24	3	3	-	-	405
Bainbridge town	282	25	161	80	10	-	6	-	442
Bainbridge village	178	18	118	38	4	-	-	-	422
Columbus town	31	-	23	6	2	-	-	-	406
Coventry town	44	-	29	15	-	-	-	-	440
German town	8	-	4	4	-	-	-	-	500
Greene town	524	41	299	139	43	2	-	-	452
Greene village	352	41	214	85	10	2	-	-	430
Guilford town	89	4	47	34	4	-	-	-	470
Lincklaen town	20	2	11	7	-	-	-	-	463
McDonough town	32	-	18	11	3	-	-	-	450

Table 29. **Gross Rent: 2000**—Con.

[Data based on a sample (except Tables 65-68). For information on confidentiality protection, coverage, sampling error, and nonsampling error, see Appendix G. For location of definitions, see "How to Use This Census Report"]

State County County Subdivision Place	Specified renter-occupied housing units paying cash rent	Gross rent							
		Less than $250	$250 to $499	$500 to $749	$750 to $999	$1,000 to $1,499	$1,500 to $1,999	$2,000 or more	Median (dollars)
Chenango County—Con.									
New Berlin town	257	26	156	70	5	-	-	-	425
New Berlin village	166	18	108	40	-	-	-	-	422
North Norwich town	86	-	50	27	7	2	-	-	456
Norwich city	1 530	172	787	431	111	29	-	-	436
Norwich town	170	-	94	43	33	-	-	-	486
Otselic town	46	3	23	16	4	-	-	-	479
Oxford town	234	13	159	46	14	2	-	-	403
Oxford village	193	13	132	46	-	2	-	-	392
Pharsalia town	11	-	6	5	-	-	-	-	444
Pitcher town	41	-	26	11	2	2	-	-	469
Plymouth town	78	-	38	32	8	-	-	-	503
Preston town	25	-	11	10	4	-	-	-	613
Sherburne town	420	54	278	66	20	2	-	-	402
Earlville village (part)	21	-	9	7	5	-	-	-	525
Sherburne village	303	54	215	29	3	2	-	-	357
Smithville town	41	2	19	20	-	-	-	-	496
Smyrna town	73	9	46	16	2	-	-	-	398
Smyrna village	35	9	17	7	2	-	-	-	354
Clinton County	8 584	872	3 810	3 113	612	170	7	-	479
Altona town	128	25	47	50	-	6	-	-	456
Altona CDP	61	21	34	6	-	-	-	-	340
Au Sable town	270	34	92	132	12	-	-	-	512
Keeseville village (part)	125	-	46	67	12	-	-	-	533
Beekmantown town	311	7	150	122	24	8	-	-	499
Black Brook town	85	11	52	22	-	-	-	-	396
Au Sable Forks CDP	62	11	36	15	-	-	-	-	395
Champlain town	680	59	354	219	48	-	-	-	465
Champlain village	196	21	105	61	9	-	-	-	460
Rouses Point village	393	35	207	122	29	-	-	-	461
Chazy town	229	12	116	88	13	-	-	-	489
Clinton town	26	6	15	5	-	-	-	-	336
Dannemora town	211	26	111	55	19	-	-	-	463
Dannemora village (part)	135	4	94	28	9	-	-	-	459
Lyon Mountain CDP	32	19	9	4	-	-	-	-	213
Ellenburg town	106	22	48	35	-	1	-	-	415
Mooers town	122	-	26	86	10	-	-	-	530
Mooers CDP	44	-	-	34	10	-	-	-	532
Peru town	373	43	129	152	39	10	-	-	519
Peru CDP	97	-	15	57	25	-	-	-	638
Plattsburgh city	4 661	513	2 164	1 594	285	105	-	-	459
Plattsburgh town	867	82	300	315	130	33	7	-	570
Cumberland Head CDP	94	7	22	20	38	-	7	-	736
Morrisonville CDP (part)	116	28	69	12	7	-	-	-	348
Parc CDP	24	-	-	11	-	13	-	-	1 019
Plattsburgh West CDP	90	-	18	59	7	6	-	-	622
Saranac town	200	26	106	68	-	-	-	-	440
Dannemora village (part)	15	-	11	4	-	-	-	-	438
Redford CDP	39	12	14	13	-	-	-	-	397
Schuyler Falls town	315	6	100	170	32	7	-	-	550
Morrisonville CDP (part)	90	-	22	58	10	-	-	-	543
Columbia County	6 246	424	1 993	2 827	782	197	23	-	553
Ancram town	82	3	12	43	21	3	-	-	705
Austerlitz town	70	2	20	19	13	14	2	-	633
Canaan town	86	-	22	31	26	7	-	-	625
Chatham town	320	10	94	122	74	20	-	-	597
Chatham village (part)	104	-	40	46	15	3	-	-	564
Niverville CDP (part)	36	-	13	16	7	-	-	-	566
Claverack town	544	28	189	237	65	17	8	-	566
Claverack-Red Mills CDP	84	-	-	52	25	7	-	-	722
Philmont village	289	19	125	117	26	2	-	-	501
Clermont town	114	4	16	59	32	-	3	-	641
Copake town	260	4	45	150	44	17	-	-	599
Copake Lake CDP (part)	70	-	22	35	9	4	-	-	554
Gallatin town	80	-	12	28	30	8	2	-	700
Germantown town	179	27	54	75	16	7	-	-	519
Germantown CDP	76	-	23	44	4	5	-	-	570
Ghent town	417	23	149	205	36	4	-	-	549
Chatham village (part)	216	17	96	86	17	-	-	-	491
Ghent CDP	47	-	4	33	6	4	-	-	592
Greenport town	559	68	189	246	50	6	-	-	530
Lorenz Park CDP	258	55	71	115	17	-	-	-	505
Stottville CDP (part)	38	6	26	6	-	-	-	-	404
Hillsdale town	157	-	25	92	25	12	3	-	649
Hudson city	1 857	220	779	780	52	26	-	-	483
Kinderhook town	629	25	193	262	116	30	3	-	578
Kinderhook village	96	-	24	45	16	8	3	-	627
Niverville CDP (part)	61	-	6	20	22	13	-	-	788
Valatie village	225	25	74	90	27	9	-	-	534
Livingston town	242	-	25	163	54	-	-	-	589
New Lebanon town	202	5	59	94	30	12	2	-	609
Stockport town	255	-	89	115	51	-	-	-	554
Stottville CDP (part)	133	-	45	69	19	-	-	-	560
Stuyvesant town	143	-	17	80	36	10	-	-	634
Taghkanic town	50	5	4	26	11	4	-	-	629
Copake Lake CDP (part)	2	-	-	2	-	-	-	-	625
Cortland County	5 980	564	2 857	2 084	328	135	-	12	471
Cincinnatus town	82	18	38	14	6	6	-	-	425
Cortland city	3 800	430	1 896	1 215	156	91	-	12	449
Cortlandville town	822	40	314	402	43	23	-	-	515
Cortland West CDP	49	-	20	29	-	-	-	-	532
Homer village (part)	9	-	9	-	-	-	-	-	325
McGraw village	118	11	58	49	-	-	-	-	464
Munsons Corners CDP	500	19	181	276	13	11	-	-	516
Cuyler town	41	4	11	20	4	2	-	-	528
Freetown town	23	-	10	6	7	-	-	-	538

Table 29. **Gross Rent: 2000**—Con.

[Data based on a sample (except Tables 65-68). For information on confidentiality protection, coverage, sampling error, and nonsampling error, see Appendix G. For location of definitions, see "How to Use This Census Report"]

State County County Subdivision Place	Specified renter-occupied housing units paying cash rent	Gross rent							
		Less than $250	$250 to $499	$500 to $749	$750 to $999	$1,000 to $1,499	$1,500 to $1,999	$2,000 or more	Median (dollars)
Cortland County—Con.									
Harford town	52	6	22	24	-	-	-	-	494
Homer town	542	30	276	174	58	4	-	-	479
Homer village (part)	410	20	205	139	42	4	-	-	479
Lapeer town	30	-	20	10	-	-	-	-	440
Marathon town	205	24	136	42	3	-	-	-	420
Marathon village	164	19	109	34	2	-	-	-	415
Preble town	86	-	23	51	10	2	-	-	564
Scott town	28	-	9	17	2	-	-	-	550
Solon town	25	-	9	11	3	2	-	-	544
Taylor town	13	-	4	9	-	-	-	-	542
Truxton town	78	3	41	34	-	-	-	-	472
Virgil town	96	6	23	34	28	5	-	-	589
Willet town	57	3	25	21	8	-	-	-	506
Delaware County	3 822	345	2 099	1 171	165	33	5	4	451
Andes town	37	-	24	5	4	2	2	-	443
Andes village	25	-	19	2	2	2	-	-	418
Bovina town	26	-	15	11	-	-	-	-	425
Colchester town	121	-	73	30	18	-	-	-	473
Davenport town	196	10	109	69	4	4	-	-	464
Delhi town	387	35	188	139	20	5	-	-	463
Delhi village	289	35	139	95	15	5	-	-	452
Deposit town	200	50	90	50	8	2	-	-	393
Deposit village (part)	155	48	72	29	4	2	-	-	363
Franklin town	126	6	54	46	18	2	-	-	515
Franklin village	57	4	26	22	3	2	-	-	485
Hamden town	83	6	43	32	-	2	-	-	473
Hancock town	270	32	143	82	8	2	3	-	460
Hancock village	168	29	90	44	-	2	3	-	417
Harpersfield town	86	8	31	37	8	2	-	-	515
Stamford village (part)	54	4	17	23	8	2	-	-	530
Kortright town	56	2	32	16	6	-	-	-	481
Masonville town	44	-	22	22	-	-	-	-	500
Meredith town	55	8	30	17	-	-	-	-	444
Middletown town	299	10	163	102	12	8	-	4	450
Fleischmanns village	34	-	18	12	4	-	-	-	475
Margaretville village	90	4	55	29	2	-	-	-	433
Roxbury town	160	12	74	65	5	4	-	-	481
Sidney town	754	97	438	193	26	-	-	-	442
Sidney village	659	92	383	167	17	-	-	-	445
Stamford town	223	21	119	70	13	-	-	-	441
Hobart village	56	3	27	18	8	-	-	-	480
Stamford village (part)	148	18	88	42	-	-	-	-	425
Tompkins town	43	-	32	11	-	-	-	-	456
Walton town	656	48	419	174	15	-	-	-	434
Walton village	532	48	360	109	15	-	-	-	412
Dutchess County	28 931	1 550	3 761	11 498	8 847	2 723	456	96	707
Amenia town	442	14	120	208	74	26	-	-	607
Amenia CDP	152	-	28	91	21	12	-	-	654
Dover Plains CDP (part)	27	-	-	27	-	-	-	-	661
Beacon city	2 166	157	410	914	417	241	27	-	658
Beekman town	444	-	31	136	132	127	18	-	859
Clinton town	144	-	-	73	39	17	10	5	748
Dover town	747	15	131	353	218	30	-	-	649
Dover Plains CDP (part)	252	7	61	127	50	7	-	-	627
East Fishkill town	728	31	97	286	138	153	23	-	690
Hillside Lake CDP	8	-	-	-	-	8	-	-	1 375
Hopewell Junction CDP	240	8	40	96	77	19	-	-	639
Fishkill town	2 339	34	84	759	925	446	77	14	813
Brinckerhoff CDP	127	6	14	35	28	36	8	-	903
Fishkill village	547	-	21	331	152	39	4	-	723
Hyde Park town	1 836	36	176	935	487	168	34	-	690
Fairview CDP (part)	171	-	12	87	58	14	-	-	721
Haviland CDP	257	11	26	96	79	45	-	-	736
Staatsburg CDP	55	-	7	14	14	14	6	-	773
La Grange town	416	-	21	129	142	83	27	14	869
Red Oaks Mill CDP (part)	58	-	6	18	7	15	12	-	971
Milan town	155	-	29	67	31	19	9	-	675
North East town	293	-	31	155	80	27	-	-	677
Millerton village	151	-	26	93	26	6	-	-	636
Pawling town	586	73	49	192	166	75	31	-	713
Pawling village	405	73	42	138	95	42	15	-	638
Pine Plains town	227	-	58	102	37	22	-	8	635
Pine Plains CDP	150	-	43	76	19	12	-	-	610
Pleasant Valley town	877	-	49	395	314	100	19	-	747
Pleasant Valley CDP	342	-	15	78	194	42	13	-	826
Poughkeepsie city	7 432	939	1 615	2 947	1 605	310	10	6	608
Poughkeepsie town	4 178	124	226	1 792	1 603	364	57	12	745
Arlington CDP	2 280	52	175	1 051	916	78	8	-	725
Crown Heights CDP	159	-	-	95	48	11	5	-	713
Fairview CDP (part)	318	-	20	106	127	65	-	-	778
Red Oaks Mill CDP (part)	50	-	-	40	10	-	-	-	639
Spackenkill CDP	76	-	-	-	21	15	35	5	1 518
Wappingers Falls village (part)	214	12	-	149	41	12	-	-	626
Red Hook town	846	16	228	332	195	70	3	2	622
Red Hook village	283	2	87	109	67	15	3	-	590
Tivoli village	248	14	45	79	62	46	-	2	700
Rhinebeck town	845	70	139	301	198	112	25	-	714
Rhinebeck village	530	70	92	184	103	56	25	-	713
Stanford town	274	5	52	111	76	23	7	-	691
Union Vale town	117	-	7	21	68	21	-	-	851
Wappinger town	3 278	25	149	1 035	1 754	233	68	14	798
Myers Corner CDP	82	-	-	30	15	19	12	6	973
Wappingers Falls village (part)	936	18	118	393	354	44	9	-	707
Washington town	561	11	59	255	148	56	11	21	702
Dover Plains CDP (part)	12	-	-	12	-	-	-	-	625
Millbrook village	317	11	41	164	77	19	5	-	649

Table 29. **Gross Rent: 2000**—Con.

[Data based on a sample (except Tables 65-68). For information on confidentiality protection, coverage, sampling error, and nonsampling error, see Appendix G. For location of definitions, see "How to Use This Census Report"]

State County County Subdivision Place	Specified renter-occupied housing units paying cash rent	Gross rent							
		Less than $250	$250 to $499	$500 to $749	$750 to $999	$1,000 to $1,499	$1,500 to $1,999	$2,000 or more	Median (dollars)
Erie County	126 247	10 279	48 039	53 727	10 535	2 616	524	527	516
Alden town	477	-	199	215	57	6	-	-	523
Alden village	308	-	143	145	20	-	-	-	509
Town Line CDP (part)	39	-	10	29	-	-	-	-	543
Amherst town	11 274	712	1 319	5 076	2 752	787	356	272	681
Williamsville village (part)	951	60	140	498	216	37	-	-	634
Aurora town	956	44	302	469	111	30	-	-	578
Billington Heights CDP (part)	45	17	17	11	-	-	-	-	266
East Aurora village	701	9	215	380	83	14	-	-	610
Boston town	463	45	133	206	40	39	-	-	543
North Boston CDP	194	22	69	81	13	9	-	-	509
Brant town	95	5	27	50	13	-	-	-	530
Farnham village	28	2	7	9	10	-	-	-	583
Buffalo city	67 222	7 092	31 462	24 051	3 807	714	62	34	472
Cattaraugus Reservation	166	3	105	56	2	-	-	-	422
Cheektowaga town	10 841	282	3 107	6 511	771	154	16	-	570
Cheektowaga CDP	9 552	260	2 744	5 803	596	133	16	-	569
Depew village (part)	862	8	163	527	150	14	-	-	628
Sloan village	427	14	200	181	25	7	-	-	499
Williamsville village (part)	-	-	-	-	-	-	-	-	-
Clarence town	997	54	301	390	143	89	-	20	578
Clarence Center CDP	45	-	-	20	25	-	-	-	828
Harris Hill CDP	101	-	10	43	40	8	-	-	686
Colden town	141	-	64	67	10	-	-	-	510
Collins town	380	68	203	78	31	-	-	-	425
Gowanda village (part)	175	52	70	41	12	-	-	-	349
Concord town	825	75	397	319	34	-	-	-	476
Springville village	652	75	328	228	21	-	-	-	464
Eden town	306	33	101	130	27	15	-	-	528
Eden CDP	168	33	47	82	6	-	-	-	529
Elma town	346	6	99	154	60	27	-	-	673
Billington Heights CDP (part)	8	-	8	-	-	-	-	-	425
Elma Center CDP	104	-	27	69	-	8	-	-	655
Evans town	1 084	49	367	561	97	10	-	-	555
Angola village	233	-	129	104	-	-	-	-	489
Angola on the Lake CDP	160	8	53	83	16	-	-	-	527
Lake Erie Beach CDP	251	-	71	141	29	10	-	-	620
Grand Island town	1 111	31	146	707	139	66	22	-	597
Hamburg town	5 393	320	1 265	2 984	597	119	17	91	575
Blasdell village	525	40	203	238	44	-	-	-	517
Hamburg village	1 047	28	351	493	79	15	-	81	539
Holland town	270	50	63	133	18	6	-	-	523
Holland CDP	159	44	27	69	13	6	-	-	516
Lackawanna city	3 300	392	1 962	829	117	-	-	-	432
Lancaster town	3 246	219	1 084	1 512	265	166	-	-	543
Depew village (part)	873	8	396	379	57	33	-	-	518
Lancaster village	1 395	131	474	622	86	82	-	-	530
Town Line CDP (part)	23	-	-	16	-	7	-	-	672
Marilla town	127	-	45	50	20	12	-	-	607
Newstead town	687	66	311	265	36	-	9	-	475
Akron village	457	58	236	146	17	-	-	-	437
North Collins town	169	18	81	70	-	-	-	-	439
North Collins village	74	9	32	33	-	-	-	-	445
Orchard Park town	2 044	5	286	1 213	370	142	28	-	663
Orchard Park village	475	5	87	277	60	46	-	-	629
West Seneca CDP (part)	-	-	-	-	-	-	-	-	-
Sardinia town	87	4	41	34	4	4	-	-	495
Tonawanda city	1 767	178	877	607	105	-	-	-	461
Tonawanda town	8 641	446	2 591	4 796	575	158	14	61	549
Kenmore village	2 260	143	767	1 090	154	45	-	61	529
Tonawanda CDP	6 381	303	1 824	3 706	421	113	14	-	556
Tonawanda Reservation	-	-	-	-	-	-	-	-	-
Wales town	109	-	59	39	4	7	-	-	489
West Seneca town	3 723	82	1 042	2 155	330	65	-	49	564
West Seneca CDP (part)	3 723	82	1 042	2 155	330	65	-	49	564
Essex County	3 306	342	1 667	1 111	142	42	2	-	452
Chesterfield town	134	7	54	61	12	-	-	-	513
Keeseville village (part)	68	4	31	31	2	-	-	-	492
Crown Point town	112	4	55	47	2	2	2	-	488
Elizabethtown town	137	14	79	39	2	3	-	-	418
Essex town	21	-	9	12	-	-	-	-	559
Jay town	174	10	94	63	7	-	-	-	475
Keene town	64	2	30	30	2	-	-	-	500
Lewis town	56	2	42	12	-	-	-	-	442
Minerva town	37	-	20	14	3	-	-	-	443
Moriah town	365	47	215	85	18	-	-	-	421
Mineville-Witherbee CDP	109	14	60	29	6	-	-	-	437
Port Henry village	168	30	99	34	5	-	-	-	402
Newcomb town	10	-	4	6	-	-	-	-	513
North Elba town	1 050	123	522	337	43	25	-	-	446
Lake Placid village	687	103	348	198	29	9	-	-	429
Saranac Lake village (part)	159	17	68	58	10	6	-	-	480
North Hudson town	16	-	6	10	-	-	-	-	533
St. Armand town	126	24	53	42	7	-	-	-	465
Saranac Lake village (part)	29	-	19	8	2	-	-	-	478
Schroon town	181	35	81	57	6	2	-	-	408
Ticonderoga town	497	35	246	191	19	6	-	-	472
Westport town	105	4	54	29	14	4	-	-	477
Willsboro town	124	17	58	45	4	-	-	-	454
Wilmington town	97	18	45	31	3	-	-	-	416
Franklin County	4 638	560	2 799	1 098	160	10	9	2	409
Altamont town	697	142	398	157	-	-	-	-	381
Tupper Lake village	563	134	327	102	-	-	-	-	375
Bangor town	107	20	52	33	2	-	-	-	402
Bellmont town	45	-	27	13	3	-	-	2	438
Bombay town	82	4	52	26	-	-	-	-	448
Brandon town	23	-	19	4	-	-	-	-	425

Table 29. **Gross Rent: 2000**—Con.

[Data based on a sample (except Tables 65-68). For information on confidentiality protection, coverage, sampling error, and nonsampling error, see Appendix G. For location of definitions, see "How to Use This Census Report"]

State County County Subdivision Place	Specified renter-occupied housing units paying cash rent	Gross rent							
		Less than $250	$250 to $499	$500 to $749	$750 to $999	$1,000 to $1,499	$1,500 to $1,999	$2,000 or more	Median (dollars)
Franklin County—Con.									
Brighton town	60	-	21	26	13	-	-	-	575
Burke town	57	7	22	25	3	-	-	-	488
Burke village	25	7	12	6	-	-	-	-	359
Chateaugay town	123	9	78	33	3	-	-	-	418
Chateaugay village	81	5	60	16	-	-	-	-	388
Constable town	84	14	50	18	2	-	-	-	408
Dickinson town	21	2	16	3	-	-	-	-	435
Duane town	-	-	-	-	-	-	-	-	-
Fort Covington town	74	12	44	17	1	-	-	-	413
Franklin town	41	2	16	21	2	-	-	-	542
Harrietstown town	1 126	138	712	215	61	-	-	-	388
Saranac Lake village (part)	1 053	138	664	197	54	-	-	-	382
Malone town	1 415	154	868	323	53	8	9	-	413
Malone village	1 216	138	751	264	46	8	9	-	413
Moira town	273	26	188	59	-	-	-	-	397
Brushton village	92	19	47	26	-	-	-	-	376
St. Regis Mohawk Reservation	260	18	149	80	13	-	-	-	471
Santa Clara town	13	2	3	8	-	-	-	-	538
Waverly town	80	8	52	16	4	-	-	-	384
Westville town	57	2	32	21	-	2	-	-	435
Fulton County	5 535	418	2 908	1 970	196	43	-	-	458
Bleecker town	3	-	3	-	-	-	-	-	425
Broadalbin town	257	-	101	128	26	2	-	-	529
Broadalbin village (part)	123	-	34	73	14	2	-	-	563
Caroga town	51	2	28	16	2	3	-	-	440
Ephratah town	42	2	20	20	-	-	-	-	475
Gloversville city	2 814	306	1 546	872	85	5	-	-	442
Johnstown city	1 387	66	727	540	40	14	-	-	471
Johnstown town	183	16	36	123	8	-	-	-	540
Mayfield town	343	10	197	114	8	14	-	-	438
Broadalbin village (part)	-	-	-	-	-	-	-	-	-
Mayfield village	49	-	28	21	-	-	-	-	447
Northampton town	234	5	130	87	7	5	-	-	476
Northville village	158	5	93	53	7	-	-	-	475
Oppenheim town	66	-	45	21	-	-	-	-	400
Dolgeville village (part)	16	-	11	5	-	-	-	-	425
Perth town	129	6	63	40	20	-	-	-	483
Stratford town	26	5	12	9	-	-	-	-	410
Genesee County	5 508	442	2 069	2 435	496	66	-	-	517
Alabama town	96	11	30	47	8	-	-	-	521
Alexander town	123	9	58	52	-	4	-	-	485
Alexander village	38	-	20	18	-	-	-	-	490
Attica village (part)	25	4	9	12	-	-	-	-	494
Batavia city	2 719	255	968	1 237	223	36	-	-	519
Batavia town	350	21	174	118	25	12	-	-	490
Bergen town	212	20	73	102	17	-	-	-	522
Bergen village	100	-	50	41	9	-	-	-	500
Bethany town	68	2	35	28	3	-	-	-	481
Byron town	103	4	32	38	24	5	-	-	548
Darien town	106	4	22	71	9	-	-	-	581
Corfu village (part)	2	-	2	-	-	-	-	-	475
Elba town	95	4	25	42	21	3	-	-	556
Elba village	34	-	14	10	7	3	-	-	588
Le Roy town	927	55	376	399	91	6	-	-	511
Le Roy village	786	55	347	304	80	-	-	-	496
Oakfield town	236	24	91	83	38	-	-	-	508
Oakfield village	178	24	71	60	23	-	-	-	487
Pavilion town	83	-	53	30	-	-	-	-	483
Pembroke town	297	33	79	148	37	-	-	-	530
Corfu village (part)	102	10	36	45	11	-	-	-	523
Stafford town	85	-	45	40	-	-	-	-	492
Tonawanda Reservation	8	-	8	-	-	-	-	-	325
Greene County	4 322	257	1 812	1 760	406	78	6	3	508
Ashland town	58	2	20	26	8	2	-	-	550
Athens town	350	39	88	162	53	4	4	-	554
Athens village	212	39	55	89	25	4	-	-	519
Cairo town	590	28	315	216	31	-	-	-	459
Cairo CDP	248	8	149	81	10	-	-	-	440
Catskill town	1 514	50	658	637	142	27	-	-	511
Catskill village	772	50	321	310	80	11	-	-	506
Jefferson Heights CDP	116	-	36	62	9	9	-	-	550
Leeds CDP	73	-	48	17	8	-	-	-	462
Palenville CDP	102	-	30	64	8	-	-	-	600
Coxsackie town	675	70	278	262	62	3	-	-	494
Coxsackie village	463	70	187	166	37	3	-	-	475
Durham town	142	-	97	38	4	3	-	-	468
Greenville town	237	-	110	59	60	8	-	-	521
Greenville CDP	46	-	19	9	10	8	-	-	622
Halcott town	11	2	-	9	-	-	-	-	581
Hunter town	311	48	99	122	21	21	-	-	511
Hunter village	81	13	39	21	8	-	-	-	437
Tannersville village	81	8	31	32	3	7	-	-	508
Jewett town	56	-	10	38	2	4	2	-	582
Lexington town	36	4	13	19	-	-	-	-	508
New Baltimore town	142	-	24	110	8	-	-	-	665
Prattsville town	24	10	14	-	-	-	-	-	383
Windham town	176	4	86	62	15	6	-	3	497
Windham CDP	65	2	32	27	2	2	-	-	495
Hamilton County	368	46	178	134	9	1	-	-	457
Arietta town	2	-	2	-	-	-	-	-	475
Benson town	8	-	3	3	2	-	-	-	717
Hope town	13	-	11	2	-	-	-	-	455
Indian Lake town	119	23	52	44	-	-	-	-	436
Inlet town	36	6	23	7	-	-	-	-	422

Table 29. **Gross Rent: 2000**—Con.

[Data based on a sample (except Tables 65-68). For information on confidentiality protection, coverage, sampling error, and nonsampling error, see Appendix G. For location of definitions, see "How to Use This Census Report"]

State County County Subdivision Place	Specified renter-occupied housing units paying cash rent	Gross rent							
		Less than $250	$250 to $499	$500 to $749	$750 to $999	$1,000 to $1,499	$1,500 to $1,999	$2,000 or more	Median (dollars)
Hamilton County—Con.									
Lake Pleasant town	63	4	36	23	-	-	-	-	453
Speculator village	36	4	21	11	-	-	-	-	435
Long Lake town	74	10	29	29	5	1	-	-	483
Morehouse town	-	-	-	-	-	-	-	-	-
Wells town	53	3	22	26	2	-	-	-	508
Herkimer County	6 553	854	3 731	1 697	180	22	26	43	420
Columbia town	55	2	27	23	-	3	-	-	494
Danube town	42	7	20	13	2	-	-	-	470
Fairfield town	58	-	34	22	2	-	-	-	431
Middleville village (part)	21	-	15	6	-	-	-	-	395
Frankfort town	678	44	316	220	24	5	26	43	490
Frankfort village	390	30	214	131	15	-	-	-	466
Ilion village (part)	-	-	-	-	-	-	-	-	-
German Flatts town	1 792	247	1 068	449	28	-	-	-	401
Ilion village (part)	1 306	228	741	322	15	-	-	-	398
Mohawk village	404	13	302	76	13	-	-	-	398
Herkimer town	1 596	243	818	453	70	12	-	-	413
Herkimer village	1 519	243	770	436	58	12	-	-	409
Litchfield town	43	-	21	17	5	-	-	-	504
Little Falls city	997	173	708	111	5	-	-	-	373
Little Falls town	33	4	11	16	2	-	-	-	519
Manheim town	351	59	223	65	4	-	-	-	382
Dolgeville village (part)	311	56	190	61	4	-	-	-	380
Newport town	139	11	74	47	7	-	-	-	475
Middleville village (part)	15	-	7	6	2	-	-	-	506
Newport village	83	11	50	20	2	-	-	-	404
Poland village (part)	10	-	6	4	-	-	-	-	488
Norway town	11	-	2	9	-	-	-	-	588
Ohio town	30	-	13	17	-	-	-	-	550
Russia town	127	-	47	70	10	-	-	-	536
Cold Brook village	25	-	11	13	1	-	-	-	525
Poland village (part)	22	-	14	5	3	-	-	-	483
Salisbury town	53	-	37	16	-	-	-	-	445
Dolgeville village (part)	-	-	-	-	-	-	-	-	-
Schuyler town	176	6	106	51	13	-	-	-	463
Stark town	17	-	14	3	-	-	-	-	461
Warren town	41	2	25	12	2	-	-	-	419
Webb town	154	24	81	43	6	-	-	-	452
Winfield town	160	32	86	40	-	2	-	-	391
West Winfield village	115	27	55	31	-	2	-	-	390
Jefferson County	12 261	1 713	4 806	4 714	829	175	19	5	486
Adams town	436	47	209	146	32	2	-	-	451
Adams village	302	47	170	74	9	2	-	-	408
Adams Center CDP	57	-	13	40	4	-	-	-	527
Alexandria town	313	29	137	132	11	4	-	-	478
Alexandria Bay village	189	25	73	78	9	4	-	-	484
Redwood CDP	36	-	14	20	2	-	-	-	550
Antwerp town	120	21	53	39	5	2	-	-	456
Antwerp village	80	21	32	22	5	-	-	-	344
Brownville town	424	63	180	150	31	-	-	-	479
Brownville village	125	23	59	39	4	-	-	-	458
Dexter village	130	32	59	34	5	-	-	-	403
Glen Park village (part)	42	-	15	25	2	-	-	-	579
Cape Vincent town	121	17	46	47	9	2	-	-	493
Cape Vincent village	99	17	41	35	4	2	-	-	473
Champion town	482	80	211	157	21	13	-	-	439
Great Bend CDP	62	8	34	20	-	-	-	-	413
West Carthage village	381	72	167	113	21	8	-	-	437
Clayton town	412	51	120	200	35	6	-	-	545
Clayton village	298	51	104	126	17	-	-	-	494
Depauville CDP	28	-	-	28	-	-	-	-	587
Ellisburg town	139	-	55	78	-	4	-	2	543
Ellisburg village	17	-	8	7	-	-	-	2	556
Mannsville village	32	-	20	12	-	-	-	-	460
Henderson town	72	13	31	22	4	2	-	-	469
Hounsfield town	404	38	74	177	84	31	-	-	618
Sackets Harbor village	359	38	53	156	81	31	-	-	630
Le Ray town	1 454	73	414	790	145	32	-	-	547
Black River village (part)	96	26	30	18	15	7	-	-	464
Calcium CDP	224	13	61	118	19	13	-	-	555
Evans Mills village	95	34	21	33	7	-	-	-	435
Fort Drum CDP (part)	632	-	164	397	65	6	-	-	613
Lorraine town	23	-	12	11	-	-	-	-	396
Lyme town	101	12	35	36	12	6	-	-	515
Chaumont village	60	12	18	28	2	-	-	-	500
Orleans town	118	34	26	46	12	-	-	-	492
La Fargeville CDP	74	30	18	18	8	-	-	-	375
Pamelia town	220	-	91	120	9	-	-	-	519
Glen Park village (part)	6	-	-	6	-	-	-	-	575
Philadelphia town	306	56	161	85	4	-	-	-	394
Fort Drum CDP (part)	-	-	-	-	-	-	-	-	-
Philadelphia village	283	56	154	69	4	-	-	-	377
Rodman town	28	4	16	6	-	-	2	-	400
Rutland town	238	33	60	132	13	-	-	-	533
Black River village (part)	73	21	21	27	4	-	-	-	466
Theresa town	160	-	89	57	14	-	-	-	480
Theresa village	78	-	56	16	6	-	-	-	422
Watertown city	5 645	977	2 331	1 965	308	59	5	-	457
Watertown town	171	20	69	58	12	-	12	-	490
Wilna town	861	145	380	256	68	12	-	-	437
Carthage village	694	145	300	209	30	10	-	-	415
Deferiet village	35	-	25	4	4	2	-	-	482
Herrings village	10	-	5	5	-	-	-	-	475
Natural Bridge CDP	37	-	26	11	-	-	-	-	408
Worth town	13	-	6	4	-	-	-	3	513

Table 29. **Gross Rent: 2000**—Con.

[Data based on a sample (except Tables 65-68). For information on confidentiality protection, coverage, sampling error, and nonsampling error, see Appendix G. For location of definitions, see "How to Use This Census Report"]

State County County Subdivision Place	Specified renter-occupied housing units paying cash rent	Gross rent							
		Less than $250	$250 to $499	$500 to $749	$750 to $999	$1,000 to $1,499	$1,500 to $1,999	$2,000 or more	Median (dollars)
Kings County	630 060	59 483	99 932	237 627	162 185	58 061	9 542	3 230	672
Brooklyn borough	630 060	59 483	99 932	237 627	162 185	58 061	9 542	3 230	672
New York city (part)	630 060	59 483	99 932	237 627	162 185	58 061	9 542	3 230	672
Lewis County	1 874	212	1 005	579	59	19	-	-	444
Croghan town	172	23	84	52	10	3	-	-	421
Croghan village (part)	65	17	37	7	4	-	-	-	375
Denmark town	252	18	144	71	19	-	-	-	468
Castorland village	31	-	20	9	2	-	-	-	472
Copenhagen village	150	16	91	34	9	-	-	-	456
Diana town	104	21	42	39	-	2	-	-	432
Harrisville village	72	21	28	23	-	-	-	-	400
Greig town	48	5	19	22	2	-	-	-	500
Harrisburg town	10	-	6	4	-	-	-	-	475
Lewis town	32	2	23	5	2	-	-	-	400
Leyden town	148	5	93	42	6	2	-	-	440
Port Leyden village (part)	66	-	44	18	3	1	-	-	433
Lowville town	554	90	310	145	5	4	-	-	429
Lowville village	494	87	267	136	-	4	-	-	428
Lyonsdale town	79	15	43	21	-	-	-	-	415
Lyons Falls village (part)	7	-	5	2	-	-	-	-	413
Port Leyden village (part)	40	12	23	5	-	-	-	-	317
Martinsburg town	82	7	39	33	3	-	-	-	479
Montague town	-	-	-	-	-	-	-	-	-
New Bremen town	131	-	74	54	-	3	-	-	481
Croghan village (part)	38	-	23	15	-	-	-	-	430
Osceola town	6	-	6	-	-	-	-	-	350
Pinckney town	8	4	-	4	-	-	-	-	375
Turin town	38	2	11	20	2	3	-	-	580
Turin village	18	-	3	10	2	3	-	-	580
Watson town	92	13	42	32	5	-	-	-	459
West Turin town	118	7	69	35	5	2	-	-	433
Constableville village	22	-	19	2	1	-	-	-	427
Lyons Falls village (part)	63	5	37	21	-	-	-	-	419
Livingston County	5 008	363	1 652	2 296	515	150	15	17	541
Avon town	550	28	161	283	78	-	-	-	558
Avon village	371	28	139	168	36	-	-	-	522
Caledonia town	290	17	100	119	50	4	-	-	571
Caledonia village	233	17	80	102	30	4	-	-	559
Conesus town	71	-	14	41	11	5	-	-	556
Geneseo town	1 145	83	423	397	145	72	15	10	535
Geneseo village	1 030	83	412	329	118	63	15	10	513
Groveland town	99	4	16	53	26	-	-	-	662
Leicester town	114	-	32	69	13	-	-	-	596
Leicester village	25	-	-	18	7	-	-	-	661
Lima town	330	23	90	187	9	21	-	-	533
Lima village	261	23	82	147	9	-	-	-	518
Livonia town	458	40	112	256	41	9	-	-	579
Livonia village	198	16	34	135	13	-	-	-	576
Mount Morris town	543	44	205	244	36	7	-	7	529
Mount Morris village	489	44	197	205	36	7	-	-	506
North Dansville town	820	67	289	358	76	30	-	-	525
Dansville village	747	67	256	323	71	30	-	-	526
Nunda town	229	38	93	90	8	-	-	-	473
Nunda village	173	38	75	52	8	-	-	-	451
Ossian town	14	-	2	12	-	-	-	-	525
Portage town	24	4	16	4	-	-	-	-	456
Sparta town	34	5	12	5	10	2	-	-	500
Springwater town	75	10	16	45	4	-	-	-	525
West Sparta town	42	-	14	28	-	-	-	-	544
York town	170	-	57	105	8	-	-	-	544
Madison County	5 708	573	2 150	2 427	464	88	-	6	509
Brookfield town	83	3	26	36	18	-	-	-	531
Cazenovia town	431	43	137	193	25	33	-	-	529
Cazenovia village	366	43	105	173	18	27	-	-	537
DeRuyter town	113	18	53	35	7	-	-	-	416
DeRuyter village	75	16	41	14	4	-	-	-	378
Eaton town	351	28	133	145	45	-	-	-	517
Hamilton village (part)	-	-	-	-	-	-	-	-	-
Morrisville village	171	6	90	64	11	-	-	-	485
Fenner town	72	-	29	35	6	2	-	-	539
Georgetown town	18	3	6	7	2	-	-	-	500
Hamilton town	439	34	217	145	38	1	-	4	465
Earlville village (part)	40	-	22	18	-	-	-	-	488
Hamilton village (part)	314	34	141	96	38	1	-	4	469
Lebanon town	68	2	38	28	-	-	-	-	463
Lenox town	991	122	301	458	103	7	-	-	524
Canastota village	765	106	270	344	45	-	-	-	503
Wampsville village	28	-	5	21	2	-	-	-	581
Lincoln town	56	-	24	28	4	-	-	-	525
Madison town	199	18	93	79	4	5	-	-	478
Hamilton village (part)	-	-	-	-	-	-	-	-	-
Madison village	38	4	21	13	-	-	-	-	436
Nelson town	67	-	27	22	16	2	-	-	611
Oneida city	1 740	268	680	714	78	-	-	-	484
Smithfield town	47	-	27	18	-	-	-	2	485
Stockbridge town	125	-	46	63	12	4	-	-	539
Munnsville village	53	-	15	32	4	2	-	-	548
Sullivan town	908	34	313	421	106	34	-	-	545
Bridgeport CDP (part)	45	-	24	21	-	-	-	-	444
Chittenango village	544	34	188	245	58	19	-	-	529
Monroe County	97 477	5 293	21 517	46 741	17 138	5 383	752	653	612
Brighton town	6 678	80	139	4 023	1 423	569	244	200	708
Brighton CDP (part)	6 678	80	139	4 023	1 423	569	244	200	708
Chili town	2 038	42	318	1 000	553	108	17	-	662
Clarkson town	355	44	98	132	72	9	-	-	534

Table 29. **Gross Rent: 2000**—Con.

[Data based on a sample (except Tables 65-68). For information on confidentiality protection, coverage, sampling error, and nonsampling error, see Appendix G. For location of definitions, see "How to Use This Census Report"]

State County County Subdivision Place	Specified renter-occupied housing units paying cash rent	Gross rent							
		Less than $250	$250 to $499	$500 to $749	$750 to $999	$1,000 to $1,499	$1,500 to $1,999	$2,000 or more	Median (dollars)
Monroe County—Con.									
Clarkson town—Con.									
Brockport village (part)	-	-	-	-	-	-	-	-	-
East Rochester town	957	7	172	614	133	31	-	-	614
East Rochester village	957	7	172	614	133	31	-	-	614
Gates town	2 543	201	290	1 475	473	104	-	-	604
Gates-North Gates CDP	1 673	158	220	1 045	236	14	-	-	585
Greece town	9 113	243	687	5 271	2 161	575	118	58	644
Greece CDP	1 364	27	68	1 097	106	56	10	-	618
Hamlin town	455	34	91	250	44	27	9	-	576
Henrietta town	3 455	212	396	1 453	943	416	26	9	697
Irondequoit town	4 443	277	400	2 759	650	233	21	103	635
Irondequoit CDP	4 443	277	400	2 759	650	233	21	103	635
Mendon town	469	27	152	198	31	12	5	44	564
Honeoye Falls village	407	27	142	169	26	6	-	37	559
Ogden town	1 223	9	98	683	363	60	10	-	674
Spencerport village	361	9	65	190	78	19	-	-	602
Parma town	869	7	171	540	151	-	-	-	587
Hilton village	557	7	74	381	95	-	-	-	589
Penfield town	2 163	57	357	1 012	462	227	20	28	687
Brighton CDP (part)	-	-	-	-	-	-	-	-	-
Perinton town	3 301	121	590	1 500	836	245	9	-	701
Fairport village	696	18	210	323	124	21	-	-	628
Pittsford town	1 192	-	78	375	317	249	50	123	815
Pittsford village	171	-	2	74	54	39	2	-	780
Riga town	184	-	62	83	32	7	-	-	582
Churchville village	74	-	31	37	6	-	-	-	543
Rochester city	52 178	3 596	16 439	22 606	7 478	1 783	203	73	553
Rush town	105	-	23	63	5	14	-	-	570
Sweden town	1 935	95	461	983	303	93	-	-	598
Brockport village (part)	1 307	33	417	630	144	83	-	-	575
Webster town	3 239	221	441	1 479	488	575	20	15	664
Webster village	1 219	132	341	594	106	46	-	-	558
Wheatland town	582	20	54	242	220	46	-	-	731
Scottsville village	196	20	20	115	41	-	-	-	659
Montgomery County	5 862	610	2 897	2 064	225	58	8	-	464
Amsterdam city	3 649	427	1 715	1 323	136	48	-	-	466
Amsterdam town	298	6	165	117	2	-	8	-	476
Fort Johnson village	27	2	8	15	2	-	-	-	544
Hagaman village	79	4	38	37	-	-	-	-	490
Tribes Hill CDP (part)	14	-	14	-	-	-	-	-	356
Canajoharie town	403	5	242	147	9	-	-	-	463
Ames village	11	-	8	3	-	-	-	-	346
Canajoharie village	382	5	227	141	9	-	-	-	466
Fort Plain village (part)	-	-	-	-	-	-	-	-	-
Charleston town	40	-	12	14	14	-	-	-	600
Florida town	111	9	72	26	4	-	-	-	451
Glen town	110	-	52	50	8	-	-	-	508
Fultonville village	81	-	44	35	2	-	-	-	488
Minden town	458	49	203	178	28	-	-	-	480
Fort Plain village (part)	384	44	183	129	28	-	-	-	465
Mohawk town	246	30	137	64	5	10	-	-	427
Fonda village	139	22	76	36	5	-	-	-	409
Tribes Hill CDP (part)	14	-	14	-	-	-	-	-	375
Palatine town	218	26	123	60	9	-	-	-	451
Nelliston village	47	-	39	8	-	-	-	-	454
Palatine Bridge village	102	26	35	34	7	-	-	-	420
Root town	39	4	6	24	5	-	-	-	579
St. Johnsville town	290	54	170	61	5	-	-	-	411
St. Johnsville village	246	50	138	53	5	-	-	-	416
Nassau County	83 184	4 000	5 668	11 805	23 644	26 682	7 987	3 398	964
Glen Cove city	3 753	159	269	415	1 026	1 310	342	232	1 002
Hempstead town	45 162	2 714	3 628	7 243	14 538	12 654	3 406	979	908
Atlantic Beach village	91	-	8	4	22	19	15	23	1 221
Baldwin CDP	1 267	141	90	181	471	324	37	23	891
Baldwin Harbor CDP	177	-	7	23	35	63	49	-	1 113
Barnum Island CDP	123	6	-	31	30	31	21	4	892
Bay Park CDP	128	-	-	32	23	65	8	-	1 044
Bellerose village	34	-	-	13	9	7	5	-	790
Bellerose Terrace CDP	75	-	-	36	31	8	-	-	807
Bellmore CDP	580	59	62	66	75	184	126	8	1 063
Cedarhurst village	777	-	-	172	189	281	101	34	1 046
East Atlantic Beach CDP	255	-	-	51	36	99	57	12	1 188
East Garden City CDP	59	-	-	4	20	15	20	-	1 092
East Meadow CDP	1 106	89	162	167	196	357	100	35	930
East Rockaway village	1 117	16	35	271	419	335	33	8	878
Elmont CDP	2 082	72	82	641	587	572	75	53	843
Floral Park village (part)	939	6	74	182	357	304	16	-	888
Franklin Square CDP	1 798	92	106	345	652	465	138	-	880
Freeport village	4 584	239	316	947	1 700	1 015	298	69	860
Garden City village (part)	438	-	-	15	28	136	145	114	1 604
Garden City South CDP	141	-	-	13	16	92	20	-	1 138
Harbor Isle CDP	25	-	11	-	9	5	-	-	825
Hempstead village	8 411	778	1 000	1 292	3 267	1 653	339	82	838
Hewlett CDP	546	2	29	38	151	262	64	-	1 097
Hewlett Bay Park village	9	-	-	-	3	2	-	4	1 188
Hewlett Harbor village	-	-	-	-	-	-	-	-	-
Hewlett Neck village	2	-	-	-	2	-	-	-	775
Inwood CDP	1 582	239	168	311	560	285	13	6	781
Island Park village	672	40	11	65	263	255	38	-	967
Lakeview CDP	175	-	-	33	44	73	25	-	1 048
Lawrence village	374	15	-	36	109	64	46	104	1 121
Levittown CDP (part)	1 651	53	91	175	306	710	304	12	1 113
Lido Beach CDP	80	-	-	8	19	15	16	22	1 217
Lynbrook village	1 922	30	172	302	790	510	92	26	914
Malverne village	177	18	-	11	22	126	-	-	1 110
Malverne Park Oaks CDP	-	-	-	-	-	-	-	-	-

Table 29. **Gross Rent: 2000**—Con.

[Data based on a sample (except Tables 65-68). For information on confidentiality protection, coverage, sampling error, and nonsampling error, see Appendix G.
For location of definitions, see "How to Use This Census Report"]

State County County Subdivision Place	Specified renter-occupied housing units paying cash rent	Gross rent							
		Less than $250	$250 to $499	$500 to $749	$750 to $999	$1,000 to $1,499	$1,500 to $1,999	$2,000 or more	Median (dollars)
Nassau County—Con.									
Hempstead town—Con.									
Merrick CDP	364	-	26	26	108	90	82	32	1 120
Mineola village (part)	-	-	-	-	-	-	-	-	-
New Hyde Park village (part)	234	14	-	46	65	97	12	-	953
North Bellmore CDP	659	-	21	56	284	219	55	24	976
North Lynbrook CDP	16	-	-	11	5	-	-	-	686
North Merrick CDP	256	-	6	20	63	100	58	9	1 160
North Valley Stream CDP	453	5	26	73	145	151	53	-	978
North Wantagh CDP	328	62	43	48	50	80	39	6	821
Oceanside CDP	1 242	82	130	86	385	458	79	22	962
Point Lookout CDP	123	-	-	8	43	29	16	27	1 091
Rockville Centre village	2 565	253	310	451	743	723	70	15	856
Roosevelt CDP	1 034	59	72	190	227	351	107	28	960
Salisbury CDP	284	15	51	16	53	50	77	22	1 103
Seaford CDP	523	14	7	39	136	218	91	18	1 130
South Floral Park village	63	-	2	9	19	33	-	-	1 013
South Hempstead CDP	103	-	-	35	47	-	21	-	802
South Valley Stream CDP	428	37	50	103	162	76	-	-	825
Stewart Manor village	84	-	-	6	10	60	3	5	1 148
Uniondale CDP	1 241	168	176	118	282	345	124	28	914
Valley Stream village	2 291	96	240	285	683	794	161	32	955
Wantagh CDP	353	-	24	31	161	119	18	-	923
West Hempstead CDP	652	14	5	71	259	189	62	52	980
Woodmere CDP	469	-	15	50	167	140	77	20	1 007
Woodsburgh village	-	-	-	-	-	-	-	-	-
Long Beach city	6 758	278	257	798	1 891	2 578	783	173	1 025
North Hempstead town	15 469	354	729	1 998	3 509	5 516	1 850	1 513	1 086
Albertson CDP	132	-	-	17	14	60	34	7	1 243
Baxter Estates village	131	-	1	9	34	69	14	4	1 168
Carle Place CDP	496	14	-	79	171	221	-	11	986
East Hills village (part)	23	-	-	-	11	6	6	-	1 271
East Williston village	19	-	-	6	-	8	-	5	1 146
Floral Park village (part)	221	-	7	30	102	82	-	-	853
Flower Hill village	99	-	13	-	10	64	-	12	1 147
Garden City village (part)	-	-	-	-	-	-	-	-	-
Garden City Park CDP	366	6	94	61	70	83	31	21	785
Glenwood Landing CDP (part)	7	-	-	-	7	-	-	-	950
Great Neck village	814	63	47	179	162	171	49	143	904
Great Neck Estates village	44	-	-	-	7	4	7	26	2 000+
Great Neck Gardens CDP	7	-	-	-	-	-	-	7	2 000+
Great Neck Plaza village	1 681	34	110	113	512	511	133	268	1 057
Greenvale CDP (part)	85	-	7	8	10	34	15	11	1 304
Harbor Hills CDP	-	-	-	-	-	-	-	-	-
Herricks CDP	49	-	-	-	8	11	18	12	1 729
Kensington village	16	-	-	-	2	2	11	1	1 611
Kings Point village	48	-	-	-	9	13	26	-	1 538
Lake Success village	10	-	-	-	-	2	2	6	2 000+
Manhasset CDP	663	64	86	178	58	152	34	91	785
Manhasset Hills CDP	16	-	-	-	-	-	6	10	2 000+
Manorhaven village	1 412	16	35	46	113	532	428	242	1 476
Mineola village (part)	2 656	-	71	422	945	1 074	134	10	972
Munsey Park village	28	-	-	-	-	-	-	28	2 000+
New Cassel CDP	1 089	27	45	131	136	354	310	86	1 296
New Hyde Park village (part)	288	12	-	37	134	89	16	-	903
North Hills village	75	-	-	-	-	18	11	46	2 000+
North New Hyde Park CDP	246	-	12	43	60	88	16	27	1 050
Old Westbury village (part)	37	-	-	-	-	7	15	15	1 692
Plandome village	7	-	-	-	-	2	3	2	1 625
Plandome Heights village	10	-	-	-	-	2	-	8	2 000+
Plandome Manor village	9	-	-	-	-	3	-	6	2 000+
Port Washington CDP	1 404	36	64	214	212	516	200	162	1 161
Port Washington North village	393	-	6	33	60	239	39	16	1 178
Roslyn village	325	-	6	20	48	66	98	87	1 637
Roslyn Estates village	4	-	-	-	-	2	-	2	1 750
Roslyn Harbor village (part)	10	-	-	5	3	2	-	-	775
Roslyn Heights CDP	333	64	61	30	27	86	19	46	791
Russell Gardens village	94	-	2	25	29	21	12	5	886
Saddle Rock village	4	-	2	-	-	2	-	-	700
Saddle Rock Estates CDP	-	-	-	-	-	-	-	-	-
Sands Point village	18	-	-	5	-	-	8	5	1 625
Searingtown CDP	18	-	-	-	12	-	-	6	975
Thomaston village	186	-	-	-	44	71	43	28	1 369
University Gardens CDP	289	-	11	130	72	34	9	33	755
Westbury village	1 000	18	42	117	268	490	59	6	1 050
Williston Park village	573	-	7	60	159	305	30	12	1 065
Oyster Bay town	12 042	495	785	1 351	2 680	4 624	1 606	501	1 065
Bayville village	518	-	7	73	144	236	26	32	1 068
Bethpage CDP	681	-	48	90	206	217	82	38	995
Brookville village	24	-	4	6	-	6	4	4	1 250
Centre Island village	21	-	-	-	-	-	-	21	2 000+
Cove Neck village	4	-	-	-	2	2	-	-	950
East Hills village (part)	-	-	-	-	-	-	-	-	-
East Massapequa CDP	963	109	114	81	108	369	170	12	1 081
East Norwich CDP	38	-	9	11	-	18	-	-	645
Farmingdale village	1 233	30	60	164	584	348	36	11	929
Glen Head CDP	222	-	-	21	87	64	28	22	1 013
Glenwood Landing CDP (part)	124	-	-	-	18	89	6	11	1 175
Greenvale CDP (part)	-	-	-	-	-	-	-	-	-
Hicksville CDP	1 864	53	129	203	362	836	229	52	1 083
Jericho CDP	639	-	-	32	104	283	170	50	1 307
Lattingtown village	54	3	2	4	4	20	3	18	1 313
Laurel Hollow village	37	-	2	5	5	17	6	2	1 148
Levittown CDP (part)	-	-	-	-	-	-	-	-	-
Locust Valley CDP	337	5	26	35	143	81	35	12	950
Massapequa CDP	393	-	25	68	78	159	56	7	1 060
Massapequa Park village	183	-	16	45	26	49	40	7	1 066
Matinecock village	47	-	-	8	7	16	12	4	1 213
Mill Neck village	29	-	-	4	2	9	7	7	1 486

Table 29. **Gross Rent: 2000**—Con.

[Data based on a sample (except Tables 65-68). For information on confidentiality protection, coverage, sampling error, and nonsampling error, see Appendix G. For location of definitions, see "How to Use This Census Report"]

State County County Subdivision Place	Specified renter-occupied housing units paying cash rent	Gross rent							
		Less than $250	$250 to $499	$500 to $749	$750 to $999	$1,000 to $1,499	$1,500 to $1,999	$2,000 or more	Median (dollars)
Nassau County—Con.									
Oyster Bay town—Con.									
Muttontown village	36	-	-	13	6	-	11	6	883
North Massapequa CDP	442	-	17	111	95	154	58	7	994
Old Bethpage CDP	174	48	58	29	-	9	30	-	344
Old Brookville village	47	-	2	-	23	7	6	9	986
Old Westbury village (part)	6	-	-	-	-	6	-	-	1 125
Oyster Bay CDP	1 149	59	51	81	264	565	109	20	1 096
Oyster Bay Cove village	23	-	-	2	-	8	4	9	1 594
Plainedge CDP	268	17	30	87	31	72	31	-	750
Plainview CDP	529	134	80	11	32	107	105	60	1 024
Roslyn Harbor village (part)	1	-	-	-	1	-	-	-	950
Sea Cliff village	520	-	7	62	173	182	72	24	1 056
South Farmingdale CDP	410	-	16	57	55	182	100	-	1 166
Syosset CDP	420	37	52	44	93	114	43	37	924
Upper Brookville village	62	-	30	4	12	16	-	-	513
Woodbury CDP	523	-	-	-	15	375	114	19	1 375
New York County	579 890	53 958	88 116	130 014	88 438	104 586	52 965	61 813	796
Manhattan borough	579 890	53 958	88 116	130 014	88 438	104 586	52 965	61 813	796
New York city (part)	579 890	53 958	88 116	130 014	88 438	104 586	52 965	61 813	796
Niagara County	24 932	2 599	11 094	8 916	1 885	385	37	16	479
Cambria town	320	9	147	146	18	-	-	-	556
Hartland town	180	6	125	34	15	-	-	-	461
Middleport village (part)	30	-	22	8	-	-	-	-	431
Lewiston town	1 103	29	210	547	277	40	-	-	610
Lewiston village	446	7	107	259	57	16	-	-	584
Lockport city	3 980	514	1 564	1 543	290	54	15	-	490
Lockport town	1 568	203	803	505	57	-	-	-	453
Rapids CDP	51	-	28	10	13	-	-	-	488
South Lockport CDP	1 088	203	548	311	26	-	-	-	432
Newfane town	537	7	299	186	45	-	-	-	474
Newfane CDP	208	-	145	40	23	-	-	-	434
Olcott CDP	80	7	30	35	8	-	-	-	521
Niagara town	817	6	246	318	181	66	-	-	624
Niagara Falls city	9 780	1 284	5 154	2 666	500	158	11	7	436
North Tonawanda city	4 132	266	1 773	1 787	284	16	6	-	502
Pendleton town	101	-	25	40	36	-	-	-	698
Porter town	446	5	135	224	48	29	5	-	616
Ransomville CDP (part)	55	-	28	27	-	-	-	-	449
Youngstown village	220	5	67	111	32	-	5	-	604
Royalton town	455	33	237	171	10	4	-	-	469
Gasport CDP	120	-	82	38	-	-	-	-	458
Middleport village (part)	205	33	99	59	10	4	-	-	454
Somerset town	158	23	63	59	9	4	-	-	488
Barker village	67	23	24	18	2	-	-	-	370
Tonawanda Reservation	-	-	-	-	-	-	-	-	-
Tuscarora Reservation	38	-	13	9	16	-	-	-	600
Wheatfield town	1 054	196	202	565	73	9	-	9	533
Wilson town	263	18	98	116	26	5	-	-	530
Ransomville CDP (part)	16	-	11	5	-	-	-	-	470
Wilson village	116	18	51	40	7	-	-	-	474
Oneida County	27 860	2 924	13 007	9 549	1 808	450	74	48	470
Annsville town	133	-	58	65	6	4	-	-	525
Augusta town	152	27	52	71	2	-	-	-	489
Oriskany Falls village	121	24	46	49	2	-	-	-	445
Ava town	19	-	13	6	-	-	-	-	439
Boonville town	404	103	207	77	17	-	-	-	379
Boonville village	326	95	170	57	4	-	-	-	364
Bridgewater town	91	2	36	44	9	-	-	-	527
Bridgewater village	41	2	17	22	-	-	-	-	515
Camden town	440	64	220	142	14	-	-	-	442
Camden village	355	55	183	109	8	-	-	-	433
Deerfield town	63	-	-	44	9	10	-	-	641
Florence town	45	-	20	23	2	-	-	-	531
Floyd town	131	5	55	48	18	5	-	-	566
Forestport town	50	-	13	33	4	-	-	-	582
Kirkland town	958	97	240	445	128	46	-	2	586
Clark Mills CDP	179	-	53	112	14	-	-	-	569
Clinton village	384	97	85	145	35	20	-	2	516
Lee town	324	17	108	73	31	46	35	14	628
Marcy town	273	8	88	134	43	-	-	-	532
Marshall town	124	-	59	58	4	3	-	-	509
Waterville village (part)	40	-	16	22	-	2	-	-	579
New Hartford town	2 042	110	597	929	314	83	9	-	584
New Hartford village	290	49	62	106	34	30	9	-	568
New York Mills village (part)	355	55	149	134	17	-	-	-	476
Paris town	258	7	110	125	10	6	-	-	517
Clayville village	48	3	22	21	1	1	-	-	490
Remsen town	112	3	57	48	4	-	-	-	485
Remsen village (part)	64	3	27	34	-	-	-	-	510
Rome city	5 676	655	2 703	1 952	290	70	6	-	462
Sangerfield town	275	31	145	87	5	7	-	-	466
Waterville village (part)	199	31	97	59	5	7	-	-	463
Sherrill city	269	65	109	88	7	-	-	-	410
Steuben town	41	2	17	18	2	2	-	-	538
Trenton town	245	8	116	111	8	2	-	-	498
Barneveld village	52	-	28	16	6	2	-	-	475
Holland Patent village	68	2	46	18	2	-	-	-	468
Prospect village	24	-	13	11	-	-	-	-	425
Remsen village (part)	-	-	-	-	-	-	-	-	-
Utica city	12 374	1 626	6 640	3 399	541	112	24	32	430
Vernon town	418	-	188	201	23	6	-	-	517
Oneida Castle village	67	-	19	37	11	-	-	-	535
Vernon village	188	-	99	81	8	-	-	-	486
Verona town	320	-	101	158	54	7	-	-	572
Vienna town	354	-	108	186	58	2	-	-	560

Table 29. **Gross Rent: 2000**—Con.

[Data based on a sample (except Tables 65-68). For information on confidentiality protection, coverage, sampling error, and nonsampling error, see Appendix G. For location of definitions, see "How to Use This Census Report"]

State County County Subdivision Place	Specified renter-occupied housing units paying cash rent	Gross rent							
		Less than $250	$250 to $499	$500 to $749	$750 to $999	$1,000 to $1,499	$1,500 to $1,999	$2,000 or more	Median (dollars)
Oneida County—Con.									
Vienna town—Con.									
Sylvan Beach village	114	-	55	49	8	2	-	-	509
Western town	100	8	48	33	8	3	-	-	483
Westmoreland town	209	-	45	120	44	-	-	-	651
Whitestown town	1 960	86	854	831	153	36	-	-	510
New York Mills village (part)	414	-	185	210	19	-	-	-	522
Oriskany village	140	3	71	55	11	-	-	-	485
Whitesboro village	806	78	354	305	47	22	-	-	475
Yorkville village	344	5	173	113	46	7	-	-	494
Onondaga County	61 780	4 930	19 309	28 322	7 113	1 592	312	202	550
Camillus town	1 796	63	331	972	342	88	-	-	628
Camillus village	255	5	96	137	17	-	-	-	531
Fairmount CDP (part)	861	46	99	472	195	49	-	-	649
Cicero town	1 902	208	447	833	343	71	-	-	593
Brewerton CDP (part)	281	72	67	84	46	12	-	-	504
Bridgeport CDP (part)	121	48	35	11	27	-	-	-	401
North Syracuse village (part)	276	26	79	107	55	9	-	-	546
Clay town	5 935	149	816	3 910	884	158	18	-	612
North Syracuse village (part)	807	81	150	491	67	18	-	-	589
De Witt town	2 735	253	735	1 115	340	98	60	134	563
East Syracuse village	718	94	316	218	90	-	-	-	478
Lyncourt CDP (part)	113	-	19	87	7	-	-	-	534
Elbridge town	354	36	153	145	18	2	-	-	487
Elbridge village	81	-	31	41	7	2	-	-	526
Jordan village	160	30	57	63	10	-	-	-	478
Fabius town	98	2	30	58	8	-	-	-	562
Fabius village	30	-	19	8	3	-	-	-	471
Geddes town	1 604	91	685	709	93	26	-	-	504
Fairmount CDP (part)	7	-	-	-	-	7	-	-	1 375
Lakeland CDP	114	14	28	50	22	-	-	-	569
Solvay village	1 323	61	595	625	38	4	-	-	501
Westvale CDP	49	-	-	19	15	15	-	-	937
LaFayette town	254	15	92	114	28	5	-	-	548
Lysander town	1 233	110	307	607	156	44	9	-	583
Baldwinsville village (part)	478	16	131	262	52	8	9	-	591
Manlius town	2 464	95	644	1 142	383	128	23	49	624
Fayetteville village	480	-	104	257	81	38	-	-	588
Manlius village	850	50	241	417	72	17	4	49	622
Minoa village	258	10	118	87	43	-	-	-	503
Marcellus town	428	28	183	176	33	8	-	-	503
Marcellus village	372	28	164	156	24	-	-	-	495
Onondaga town	1 550	51	185	918	297	29	63	7	668
Nedrow CDP	145	-	24	106	15	-	-	-	625
Onondaga Reservation	16	5	2	7	2	-	-	-	525
Otisco town	150	11	52	82	5	-	-	-	514
Pompey town	136	-	33	57	26	20	-	-	662
Salina town	4 374	125	699	2 695	623	152	74	6	610
Galeville CDP	710	-	134	345	93	58	74	6	616
Liverpool village	396	25	110	160	80	21	-	-	576
Lyncourt CDP (part)	394	12	110	200	63	9	-	-	577
Mattydale CDP	720	-	125	460	130	5	-	-	608
Skaneateles town	462	70	116	179	55	35	7	-	555
Skaneateles village	317	70	78	134	28	7	-	-	513
Spafford town	45	-	9	21	9	4	2	-	625
Syracuse city	34 398	3 437	13 307	13 708	3 186	698	56	6	506
Tully town	240	12	83	131	8	6	-	-	522
Tully village	203	12	73	106	6	6	-	-	517
Van Buren town	1 606	169	400	743	274	20	-	-	583
Baldwinsville village (part)	512	128	189	137	45	13	-	-	438
Seneca Knolls CDP	151	-	7	50	94	-	-	-	796
Village Green CDP	811	41	153	514	96	7	-	-	620
Ontario County	9 351	518	2 850	4 159	1 504	264	31	25	564
Bristol town	52	-	28	24	-	-	-	-	480
Canadice town	93	2	57	32	2	-	-	-	470
Canandaigua city	2 337	167	564	1 217	307	67	15	-	570
Canandaigua town	543	-	31	312	180	20	-	-	712
East Bloomfield town	234	3	37	151	39	4	-	-	590
Bloomfield village	188	3	26	131	24	4	-	-	595
Farmington town	828	14	97	316	358	43	-	-	736
Geneva city (part)	2 210	186	1 083	686	214	41	-	-	474
Geneva town	371	13	47	278	27	6	-	-	594
Gorham town	193	20	30	70	45	14	14	-	628
Rushville village (part)	28	20	4	2	2	-	-	-	150
Hopewell town	192	-	93	54	45	-	-	-	510
Manchester town	711	37	270	307	77	13	2	5	519
Clifton Springs village (part)	357	29	170	111	33	9	-	5	474
Manchester village	80	-	22	47	7	4	-	-	583
Shortsville village	72	-	26	32	12	-	2	-	586
Naples town	162	8	85	59	7	3	-	-	482
Naples village	147	8	76	53	7	3	-	-	484
Phelps town	425	8	160	220	37	-	-	-	526
Clifton Springs village (part)	27	-	-	19	8	-	-	-	597
Phelps village	219	-	104	102	13	-	-	-	509
Richmond town	153	-	28	114	-	11	-	-	590
Seneca town	140	-	59	49	24	8	-	-	571
South Bristol town	80	-	17	24	26	13	-	-	733
Victor town	548	51	138	218	104	17	-	20	643
Victor village	240	-	61	96	70	13	-	-	661
West Bloomfield town	79	9	26	28	12	4	-	-	553
Orange County	35 018	1 259	4 164	14 594	9 899	4 556	418	128	714
Blooming Grove town	1 021	75	120	347	312	167	-	-	736
Beaverdam Lake-Salisbury Mills CDP (part)	21	-	8	4	9	-	-	-	731
Washingtonville village	504	59	72	124	168	81	-	-	745
Chester town	748	23	30	203	265	221	6	-	810
Chester village (part)	592	16	18	160	233	159	6	-	826

Table 29. **Gross Rent: 2000**—Con.

[Data based on a sample (except Tables 65-68). For information on confidentiality protection, coverage, sampling error, and nonsampling error, see Appendix G. For location of definitions, see "How to Use This Census Report"]

State County County Subdivision Place	Specified renter-occupied housing units paying cash rent	Gross rent							
		Less than $250	$250 to $499	$500 to $749	$750 to $999	$1,000 to $1,499	$1,500 to $1,999	$2,000 or more	Median (dollars)
Orange County—Con.									
Chester town—Con.									
Walton Park CDP (part)	14	7	-	7	-	-	-	-	450
Cornwall town	1 250	16	75	640	301	208	10	-	721
Beaverdam Lake-Salisbury Mills CDP (part)	45	-	-	22	16	7	-	-	805
Cornwall on Hudson village	275	4	15	149	65	39	3	-	714
Firthcliffe CDP (part)	756	12	25	389	180	143	7	-	728
West Point CDP (part)	-	-	-	-	-	-	-	-	-
Crawford town	525	74	25	202	108	86	21	9	698
Pine Bush CDP	283	74	25	84	73	27	-	-	592
Deerpark town	507	-	79	241	111	61	15	-	680
Goshen town	1 203	21	94	386	294	247	113	48	854
Chester village (part)	-	-	-	-	-	-	-	-	-
Florida village (part)	-	-	-	-	-	-	-	-	-
Goshen village	917	10	67	256	243	180	113	48	906
Greenville town	140	-	12	38	61	29	-	-	817
Hamptonburgh town	113	-	21	53	27	4	-	8	660
Maybrook village (part)	-	-	-	-	-	-	-	-	-
Highlands town	1 143	65	120	393	343	198	24	-	746
Fort Montgomery CDP	88	-	7	21	48	6	6	-	848
Highland Falls village	801	58	106	317	202	105	13	-	698
West Point CDP (part)	222	7	7	30	86	87	5	-	969
Middletown city	5 013	224	717	2 218	1 507	347	-	-	684
Minisink town	180	3	28	73	40	36	-	-	697
Unionville village	52	3	22	13	14	-	-	-	510
Monroe town	2 622	40	265	795	904	539	74	5	820
Harriman village (part)	328	5	37	40	143	103	-	-	925
Kiryas Joel village	1 477	35	176	470	513	269	14	-	781
Monroe village	371	-	27	175	85	42	42	-	725
Walton Park CDP (part)	58	-	7	14	14	13	10	-	857
Montgomery town	1 909	101	146	793	606	239	24	-	731
Maybrook village (part)	407	36	10	172	113	76	-	-	736
Montgomery village	347	-	6	168	127	38	8	-	750
Walden village	785	52	113	293	250	68	9	-	691
Mount Hope town	242	-	32	101	81	25	3	-	728
Otisville village	100	-	16	40	30	14	-	-	723
Newburgh city	6 258	357	1 282	3 171	1 139	298	11	-	614
Newburgh town	1 563	9	86	461	524	460	23	-	840
Balmville CDP	166	-	7	66	47	46	-	-	778
Gardnertown CDP	323	9	21	127	62	81	23	-	759
Orange Lake CDP	197	-	-	60	81	56	-	-	911
New Windsor town	2 203	16	115	1 073	669	313	17	-	729
Beaverdam Lake-Salisbury Mills CDP (part)	38	-	-	34	4	-	-	-	711
Firthcliffe CDP (part)	23	-	-	16	-	7	-	-	686
New Windsor CDP	875	16	59	471	186	126	17	-	690
Vails Gate CDP	820	-	16	401	306	97	-	-	747
Port Jervis city	1 909	73	424	872	407	127	-	6	619
Tuxedo town	307	-	16	94	102	82	13	-	907
Tuxedo Park village	46	-	4	12	11	13	6	-	933
Wallkill town	3 280	38	218	1 445	1 237	332	10	-	743
Mechanicstown CDP	1 120	29	117	584	295	95	-	-	710
Scotchtown CDP	1 411	-	-	662	640	109	-	-	758
Washington Heights CDP	116	9	29	35	26	17	-	-	703
Warwick town	2 137	124	204	778	543	431	17	40	743
Florida village (part)	175	-	18	36	53	68	-	-	928
Greenwood Lake village	378	14	68	200	78	18	-	-	671
Warwick village	902	105	82	367	193	155	-	-	717
Wawayanda town	268	-	39	97	70	62	-	-	746
Woodbury town	477	-	16	120	248	44	37	12	851
Central Valley CDP	189	-	-	47	131	11	-	-	828
Harriman village (part)	81	-	2	-	62	11	6	-	935
Highland Mills CDP	124	-	14	47	23	15	25	-	804
West Point CDP (part)	-	-	-	-	-	-	-	-	-
Orleans County	3 306	258	1 252	1 459	297	40	-	-	519
Albion town	861	50	331	375	88	17	-	-	554
Albion village (part)	776	38	311	322	88	17	-	-	548
Barre town	60	-	4	39	15	2	-	-	661
Carlton town	143	17	47	54	20	5	-	-	529
Clarendon town	112	-	8	96	8	-	-	-	596
Gaines town	195	46	75	74	-	-	-	-	425
Albion village (part)	130	22	41	67	-	-	-	-	505
Kendall town	89	-	11	49	20	9	-	-	690
Murray town	447	35	204	165	43	-	-	-	489
Holley village	353	35	188	121	9	-	-	-	466
Ridgeway town	689	19	348	286	31	5	-	-	491
Medina village (part)	572	19	277	240	31	5	-	-	494
Shelby town	572	84	191	242	55	-	-	-	506
Medina village (part)	428	84	138	170	36	-	-	-	485
Yates town	138	7	33	79	17	2	-	-	593
Lyndonville village	83	7	33	34	7	2	-	-	507
Oswego County	11 227	1 105	4 323	4 702	959	128	7	3	507
Albion town	76	2	38	34	-	2	-	-	492
Altmar village	27	-	13	14	-	-	-	-	505
Amboy town	60	-	23	34	3	-	-	-	544
Boylston town	16	-	8	4	4	-	-	-	475
Constantia town	207	13	60	102	29	3	-	-	549
Cleveland village	43	2	17	21	3	-	-	-	518
Constantia CDP	65	-	15	47	-	3	-	-	544
Fulton city	2 257	328	836	922	155	16	-	-	493
Granby town	377	-	144	173	46	14	-	-	529
Hannibal town	284	1	108	145	30	-	-	-	534
Hannibal village	53	1	33	16	3	-	-	-	418
Hastings town	665	106	167	321	53	15	-	3	535
Brewerton CDP (part)	28	-	7	7	14	-	-	-	700
Central Square village	375	93	92	170	11	6	-	3	502
Mexico town	374	37	147	164	26	-	-	-	502
Mexico village	244	37	104	89	14	-	-	-	476

Table 29. **Gross Rent: 2000**—Con.

[Data based on a sample (except Tables 65-68). For information on confidentiality protection, coverage, sampling error, and nonsampling error, see Appendix G. For location of definitions, see "How to Use This Census Report"]

State County County Subdivision Place	Specified renter-occupied housing units paying cash rent	Gross rent							
		Less than $250	$250 to $499	$500 to $749	$750 to $999	$1,000 to $1,499	$1,500 to $1,999	$2,000 or more	Median (dollars)
Oswego County—Con.									
Minetto town	63	-	21	36	6	-	-	-	540
Minetto CDP	36	-	13	17	6	-	-	-	528
New Haven town	154	4	70	68	12	-	-	-	507
Orwell town	59	-	25	18	11	5	-	-	566
Oswego city	3 374	376	1 337	1 285	314	55	7	-	496
Oswego town	204	7	79	111	7	-	-	-	527
Palermo town	157	-	51	70	36	-	-	-	598
Parish town	98	2	30	46	16	4	-	-	574
Parish village	41	2	19	15	5	-	-	-	497
Redfield town	19	4	13	2	-	-	-	-	325
Richland town	691	65	324	260	42	-	-	-	468
Pulaski village	553	65	299	152	37	-	-	-	431
Sandy Creek town	297	7	148	124	17	1	-	-	488
Lacona village	88	2	56	28	2	-	-	-	450
Sandy Creek village	100	-	49	43	7	1	-	-	503
Schroeppel town	683	83	274	289	37	-	-	-	487
Phoenix village	464	73	215	150	26	-	-	-	448
Sand Ridge CDP	21	-	10	11	-	-	-	-	602
Scriba town	591	41	263	244	38	5	-	-	495
Volney town	240	18	74	110	38	-	-	-	574
West Monroe town	197	7	48	103	31	8	-	-	579
Brewerton CDP (part)	37	-	10	11	8	8	-	-	589
Williamstown town	84	4	35	37	8	-	-	-	511
Otsego County	5 512	354	2 625	2 057	372	94	10	-	485
Burlington town	27	-	8	17	2	-	-	-	523
Butternuts town	86	6	42	32	6	-	-	-	483
Gilbertsville village	47	3	21	17	6	-	-	-	494
Cherry Valley town	76	-	33	31	7	5	-	-	528
Cherry Valley village	63	-	27	29	5	2	-	-	532
Decatur town	4	-	-	4	-	-	-	-	525
Edmeston town	114	19	60	35	-	-	-	-	420
Exeter town	39	4	16	15	2	-	2	-	488
Hartwick town	118	4	61	38	15	-	-	-	477
Laurens town	194	4	125	60	5	-	-	-	448
Laurens village	50	4	27	19	-	-	-	-	447
Maryland town	133	8	76	36	7	6	-	-	451
Middlefield town	107	4	24	50	22	7	-	-	656
Cooperstown village (part)	36	-	4	19	9	4	-	-	688
Milford town	182	10	91	66	15	-	-	-	487
Milford village	39	2	25	12	-	-	-	-	477
Morris town	144	2	82	56	4	-	-	-	445
Morris village	77	-	46	27	4	-	-	-	453
New Lisbon town	24	2	8	7	7	-	-	-	550
Oneonta city	2 371	231	1 101	793	192	54	-	-	470
Oneonta town	403	4	100	275	19	5	-	-	554
West End CDP	151	-	48	103	-	-	-	-	554
Otego town	218	-	97	114	6	1	-	-	515
Otego village	114	-	56	51	6	1	-	-	502
Otsego town	466	-	229	178	38	16	5	-	505
Cooperstown village (part)	365	-	185	144	15	16	5	-	498
Pittsfield town	50	-	40	10	-	-	-	-	461
Plainfield town	35	2	18	12	-	-	3	-	458
Richfield town	207	20	110	65	12	-	-	-	464
Richfield Springs village	142	20	77	42	3	-	-	-	446
Roseboom town	9	-	4	5	-	-	-	-	605
Springfield town	65	6	24	35	-	-	-	-	510
Unadilla town	248	14	172	59	3	-	-	-	452
Unadilla village	124	8	83	30	3	-	-	-	439
Westford town	35	9	9	15	2	-	-	-	495
Worcester town	157	5	95	49	8	-	-	-	455
Putnam County	5 237	168	178	1 044	1 814	1 702	276	55	913
Carmel town	1 589	58	93	261	527	568	75	7	907
Carmel Hamlet CDP	408	41	31	79	151	99	7	-	820
Mahopac CDP	642	-	24	125	220	250	23	-	925
Kent town	748	-	-	219	259	242	28	-	925
Lake Carmel CDP	463	-	-	93	187	175	8	-	949
Patterson town	596	10	5	95	275	188	15	8	936
Putnam Lake CDP	146	-	5	44	43	31	15	8	853
Philipstown town	683	71	47	175	163	184	28	15	788
Cold Spring village	350	61	29	77	107	69	7	-	758
Nelsonville village	58	-	6	20	10	20	2	-	860
Putnam Valley town	352	-	-	72	147	112	21	-	871
Southeast town	1 269	29	33	222	443	408	109	25	943
Brewster village	620	29	33	145	262	141	10	-	850
Brewster Hill CDP	61	-	-	8	13	31	-	9	1 327
Peach Lake CDP (part)	18	-	-	-	-	10	8	-	1 475
Queens County	437 193	17 284	39 494	143 608	153 991	72 707	8 326	1 783	775
Queens borough	437 193	17 284	39 494	143 608	153 991	72 707	8 326	1 783	775
New York city (part)	437 193	17 284	39 494	143 608	153 991	72 707	8 326	1 783	775
Rensselaer County	19 750	1 927	6 013	8 911	2 315	518	62	4	547
Berlin town	115	-	54	44	10	5	-	2	516
Brunswick town	813	8	127	436	217	19	6	-	691
East Greenbush town	1 438	17	134	910	295	50	32	-	670
East Greenbush CDP	462	8	27	353	45	8	21	-	669
Hampton Manor CDP	241	9	59	126	35	12	-	-	607
Grafton town	49	-	14	20	7	8	-	-	613
Hoosick town	665	56	317	230	52	10	-	-	481
Hoosick Falls village	533	46	228	203	46	10	-	-	496
Nassau town	363	8	87	215	36	17	-	-	569
East Nassau village	27	-	7	16	4	-	-	-	569
Nassau village (part)	177	8	56	96	12	5	-	-	535
North Greenbush town	745	18	193	321	151	62	-	-	599
Wynantskill CDP	230	18	110	75	-	27	-	-	486
Petersburgh town	61	6	19	22	9	3	-	2	588

Table 29. **Gross Rent: 2000**—Con.

[Data based on a sample (except Tables 65-68). For information on confidentiality protection, coverage, sampling error, and nonsampling error, see Appendix G. For location of definitions, see "How to Use This Census Report"]

State County County Subdivision Place	Specified renter-occupied housing units paying cash rent	Gross rent							
		Less than $250	$250 to $499	$500 to $749	$750 to $999	$1,000 to $1,499	$1,500 to $1,999	$2,000 or more	Median (dollars)
Rensselaer County—Con.									
Pittstown town	195	11	65	90	29	-	-	-	571
Valley Falls village (part)	39	4	16	15	4	-	-	-	444
Poestenkill town	194	-	62	111	14	7	-	-	597
Poestenkill CDP	42	-	7	28	7	-	-	-	582
Rensselaer city	1 647	231	551	697	116	36	16	-	509
Sand Lake town	514	19	175	209	95	16	-	-	603
Averill Park CDP	122	9	51	30	25	7	-	-	503
West Sand Lake CDP	205	10	78	91	26	-	-	-	569
Schaghticoke town	343	24	113	159	44	-	3	-	561
Schaghticoke village	92	11	37	36	5	-	3	-	490
Valley Falls village (part)	7	-	2	3	2	-	-	-	525
Schodack town	818	24	217	362	202	13	-	-	592
Castleton-on-Hudson village	232	7	39	94	88	4	-	-	679
Nassau village (part)	-	-	-	-	-	-	-	-	-
Stephentown town	157	-	50	96	11	-	-	-	533
Troy city	11 633	1 505	3 835	4 989	1 027	272	5	-	519
Richmond County	53 952	4 442	6 342	16 856	16 119	8 870	1 176	147	742
Staten Island borough	53 952	4 442	6 342	16 856	16 119	8 870	1 176	147	742
New York city (part)	53 952	4 442	6 342	16 856	16 119	8 870	1 176	147	742
Rockland County	25 114	1 486	1 751	4 592	8 711	6 609	1 492	473	884
Clarkstown town	4 719	185	289	520	1 219	1 642	644	220	1 034
Bardonia CDP	190	28	57	18	38	49	-	-	710
Congers CDP	390	-	8	56	90	150	59	27	1 144
Nanuet CDP	1 695	79	83	131	232	687	373	110	1 187
New City CDP	951	72	59	138	276	270	83	53	945
Nyack village (part)	274	6	23	18	158	69	-	-	943
Spring Valley village (part)	229	-	34	60	75	42	18	-	819
Upper Nyack village	81	-	4	6	25	22	13	11	1 172
Valley Cottage CDP	563	-	5	51	163	238	87	19	1 081
West Nyack CDP	113	-	-	11	55	36	11	-	959
Haverstraw town	3 961	330	152	729	1 771	902	77	-	859
Haverstraw village	1 509	163	5	365	601	325	50	-	831
Mount Ivy CDP	895	11	15	127	425	312	5	-	942
Pomona village (part)	7	-	-	-	-	-	7	-	1 625
Thiells CDP	135	3	12	21	57	42	-	-	872
West Haverstraw village	1 408	153	113	216	688	223	15	-	832
Orangetown town	4 894	194	328	830	1 667	1 434	298	143	915
Blauvelt CDP	68	-	9	13	10	28	-	8	1 029
Grand View-on-Hudson village	14	-	3	-	-	3	6	2	1 625
Nyack village (part)	1 778	83	140	322	504	601	93	35	929
Orangeburg CDP	395	83	110	91	86	16	-	9	653
Pearl River CDP	1 207	-	31	218	602	225	94	37	903
Piermont village	479	7	-	48	210	169	14	31	977
South Nyack village	541	-	35	88	169	187	50	12	957
Tappan CDP	150	-	-	27	86	7	21	9	857
Ramapo town	10 847	737	939	2 383	3 812	2 418	448	110	833
Airmont village	177	53	26	26	37	17	18	-	568
Chestnut Ridge village	337	46	41	42	101	63	29	15	845
Hillburn village	65	-	-	5	16	39	5	-	1 263
Hillcrest CDP	448	169	48	47	71	92	15	6	552
Kaser village	457	19	105	176	86	61	10	-	655
Monsey CDP	1 229	-	101	189	351	497	91	-	982
Montebello village	49	-	8	13	16	-	12	-	768
New Hempstead village	50	-	11	7	-	7	-	25	1 750
New Square village	618	70	107	152	158	124	7	-	734
Pomona village (part)	11	-	-	3	3	5	-	-	792
Sloatsburg village	219	-	9	44	71	71	24	-	919
Spring Valley village (part)	4 874	214	309	1 267	2 164	806	96	18	815
Suffern village	1 516	67	95	201	621	472	60	-	917
Viola CDP	520	99	74	143	16	101	48	39	660
Wesley Hills village	64	-	5	14	5	12	21	7	1 167
Stony Point town	693	40	43	130	242	213	25	-	885
Stony Point CDP	555	40	37	104	204	157	13	-	876
St. Lawrence County	10 418	1 304	5 711	2 911	347	128	7	10	428
Brasher town	153	41	73	27	8	4	-	-	423
Brasher Falls-Winthrop CDP (part)	86	33	34	11	4	4	-	-	370
Canton town	1 019	165	480	312	37	19	-	6	439
Canton village	723	144	337	207	16	19	-	-	423
Rensselaer Falls village	39	-	20	19	-	-	-	-	498
Clare town	4	-	2	2	-	-	-	-	475
Clifton town	37	-	23	14	-	-	-	-	475
Star Lake CDP (part)	10	-	6	4	-	-	-	-	438
Colton town	64	6	37	21	-	-	-	-	433
De Kalb town	104	8	42	46	8	-	-	-	504
Richville village	27	2	8	15	2	-	-	-	522
De Peyster town	17	2	11	4	-	-	-	-	468
Edwards town	79	27	30	22	-	-	-	-	403
Edwards village	43	23	13	7	-	-	-	-	242
Fine town	97	17	51	25	4	-	-	-	443
Star Lake CDP (part)	78	17	32	25	4	-	-	-	464
Fowler town	98	11	44	38	4	1	-	-	482
Gouverneur town	751	44	477	208	14	8	-	-	437
Gouverneur village	611	44	394	151	14	8	-	-	429
Hammond town	103	29	34	36	4	-	-	-	380
Hammond village	52	17	18	15	2	-	-	-	381
Hermon town	42	-	22	20	-	-	-	-	490
Hermon village	27	-	13	14	-	-	-	-	513
Hopkinton town	55	-	37	16	2	-	-	-	463
Lawrence town	87	5	58	24	-	-	-	-	432
Lisbon town	185	14	87	71	13	-	-	-	481
Louisville town	203	7	90	106	-	-	-	-	504
Massena village (part)	75	-	8	67	-	-	-	-	540
Macomb town	25	-	18	7	-	-	-	-	469
Madrid town	89	6	38	40	5	-	-	-	502
Massena town	1 939	220	1 202	440	46	31	-	-	418

Table 29. **Gross Rent: 2000**—Con.

[Data based on a sample (except Tables 65-68). For information on confidentiality protection, coverage, sampling error, and nonsampling error, see Appendix G. For location of definitions, see "How to Use This Census Report"]

State County County Subdivision Place	Specified renter-occupied housing units paying cash rent	Gross rent							
		Less than $250	$250 to $499	$500 to $749	$750 to $999	$1,000 to $1,499	$1,500 to $1,999	$2,000 or more	Median (dollars)
St. Lawrence County—Con.									
Massena town—Con.									
Massena village (part)	1 686	193	1 095	350	33	15	-	-	410
Morristown town	121	5	59	51	6	-	-	-	490
Morristown village	42	5	18	17	2	-	-	-	475
Norfolk town	328	36	205	81	-	6	-	-	428
Massena village (part)	-	-	-	-	-	-	-	-	-
Norfolk CDP	150	36	84	30	-	-	-	-	413
Norwood village (part)	5	-	3	2	-	-	-	-	438
Ogdensburg city	1 614	279	878	421	36	-	-	-	403
Oswegatchie town	210	29	93	83	5	-	-	-	472
Heuvelton village	78	15	43	18	2	-	-	-	425
Parishville town	115	25	43	35	12	-	-	-	452
Piercefield town	9	-	4	2	3	-	-	-	513
Pierrepont town	125	11	43	38	30	3	-	-	517
Pitcairn town	24	-	10	12	2	-	-	-	517
Potsdam town	2 196	287	1 155	601	104	42	7	-	400
Norwood village (part)	188	27	91	53	11	6	-	-	400
Potsdam village	1 695	234	896	444	82	32	7	-	397
Rossie town	48	6	35	7	-	-	-	-	390
Russell town	78	13	41	20	-	-	-	4	432
Stockholm town	223	-	171	43	-	9	-	-	456
Brasher Falls-Winthrop CDP (part)	53	-	53	-	-	-	-	-	375
Waddington town	176	11	118	38	4	5	-	-	437
Waddington village	98	3	55	31	4	5	-	-	470
Saratoga County	20 501	795	3 987	10 134	4 105	1 133	245	102	638
Ballston town	751	75	143	375	128	23	7	-	602
Ballston Spa village (part)	198	63	42	51	27	8	7	-	457
Charlton town	26	-	5	6	15	-	-	-	825
Clifton Park town	2 674	15	113	1 291	877	273	49	56	741
Country Knolls CDP	19	-	-	-	6	13	-	-	1 146
Corinth town	533	42	195	269	27	-	-	-	523
Corinth village	381	42	151	174	14	-	-	-	497
Day town	32	2	13	7	3	7	-	-	625
Edinburg town	45	-	21	18	3	3	-	-	538
Galway town	167	5	13	91	46	12	-	-	644
Galway village	14	5	7	2	-	-	-	-	400
Greenfield town	440	21	73	143	125	26	25	27	734
Hadley town	146	-	61	64	21	-	-	-	538
Lake Luzerne-Hadley CDP (part)	104	-	49	39	16	-	-	-	513
Halfmoon town	2 761	9	192	1 420	840	279	21	-	712
Malta town	1 737	-	126	1 169	302	140	-	-	676
Round Lake village	42	-	5	23	11	3	-	-	664
Mechanicville city	1 198	104	419	557	105	13	-	-	527
Milton town	1 509	8	421	720	288	72	-	-	578
Ballston Spa village (part)	835	-	249	506	77	3	-	-	539
Milton CDP	99	-	62	6	12	19	-	-	463
North Ballston Spa CDP	74	8	30	30	6	-	-	-	398
Moreau town	1 027	85	342	469	111	12	8	-	529
South Glens Falls village	633	78	282	232	36	5	-	-	478
Northumberland town	141	12	25	56	24	16	8	-	631
Providence town	74	-	20	39	13	2	-	-	611
Saratoga town	478	20	166	228	34	24	6	-	548
Schuylerville village	262	13	102	121	15	11	-	-	520
Victory village	29	-	7	19	3	-	-	-	625
Saratoga Springs city	4 372	330	1 063	1 982	693	173	112	19	594
Stillwater town	365	29	131	130	66	9	-	-	524
Stillwater village	198	21	65	79	33	-	-	-	525
Waterford town	1 393	38	356	750	245	4	-	-	616
Waterford village	487	15	190	233	45	4	-	-	539
Wilton town	632	-	89	350	139	45	9	-	638
Schenectady County	19 670	1 470	5 176	9 812	2 606	439	40	127	572
Duanesburg town	205	-	56	111	36	2	-	-	552
Delanson village	41	-	7	18	14	2	-	-	675
Duane Lake CDP	-	-	-	-	-	-	-	-	-
Duanesburg CDP	53	-	10	34	9	-	-	-	546
Mariaville Lake CDP (part)	10	-	10	-	-	-	-	-	375
Glenville town	2 075	78	367	1 113	476	41	-	-	617
East Glenville CDP	268	-	37	180	42	9	-	-	623
Scotia village	1 025	61	253	506	186	19	-	-	591
Niskayuna town	1 334	47	40	630	379	113	7	118	727
Niskayuna CDP	202	-	13	107	44	38	-	-	700
Princetown town	86	-	9	48	22	7	-	-	683
Mariaville Lake CDP (part)	4	-	-	4	-	-	-	-	725
Rotterdam town	1 927	24	461	1 123	269	46	4	-	591
Pattersonville-Rotterdam Junction CDP	66	-	18	48	-	-	-	-	539
Rotterdam CDP	1 319	24	276	750	242	23	4	-	612
Schenectady city	14 043	1 321	4 243	6 787	1 424	230	29	9	548
Schoharie County	2 581	186	1 057	1 130	129	78	1	-	506
Blenheim town	2	-	2	-	-	-	-	-	425
Broome town	22	-	15	2	5	-	-	-	467
Carlisle town	81	5	34	35	4	3	-	-	505
Cobleskill town	953	59	327	485	30	52	-	-	521
Cobleskill village	843	59	289	427	24	44	-	-	518
Conesville town	24	2	9	13	-	-	-	-	513
Esperance town	127	3	57	51	11	5	-	-	508
Esperance village	24	3	9	4	8	-	-	-	525
Fulton town	58	5	39	14	-	-	-	-	425
Gilboa town	38	3	10	17	8	-	-	-	525
Jefferson town	62	2	20	36	4	-	-	-	559
Middleburgh town	336	14	147	143	29	3	-	-	511
Middleburgh village	219	14	112	88	2	3	-	-	483
Richmondville town	262	17	159	83	3	-	-	-	464
Richmondville village	134	13	87	34	-	-	-	-	423
Schoharie town	335	56	115	143	7	14	-	-	493
Schoharie village	173	40	59	67	7	-	-	-	439

Table 29. **Gross Rent: 2000**—Con.

[Data based on a sample (except Tables 65-68). For information on confidentiality protection, coverage, sampling error, and nonsampling error, see Appendix G. For location of definitions, see "How to Use This Census Report"]

State County County Subdivision Place	Specified renter-occupied housing units paying cash rent	Gross rent							
		Less than $250	$250 to $499	$500 to $749	$750 to $999	$1,000 to $1,499	$1,500 to $1,999	$2,000 or more	Median (dollars)
Schoharie County—Con.									
Seward town	56	-	30	18	8	-	-	-	494
Sharon town	131	15	55	51	10	-	-	-	486
Sharon Springs village	75	13	30	28	4	-	-	-	473
Summit town	26	-	17	8	-	-	1	-	435
Wright town	68	5	21	31	10	1	-	-	579
Schuyler County	1 370	132	697	451	76	14	-	-	466
Catharine town	142	14	66	58	2	2	-	-	484
Odessa village (part)	59	14	19	26	-	-	-	-	481
Cayuta town	35	3	21	9	2	-	-	-	478
Dix town	460	48	275	111	21	5	-	-	431
Montour Falls village (part)	2	-	2	-	-	-	-	-	475
Watkins Glen village (part)	357	47	202	87	21	-	-	-	426
Hector town	223	11	76	103	28	5	-	-	531
Burdett village	35	-	24	6	5	-	-	-	464
Montour town	296	51	163	75	7	-	-	-	429
Montour Falls village (part)	278	51	151	69	7	-	-	-	427
Odessa village (part)	2	-	-	2	-	-	-	-	525
Orange town	46	-	23	18	5	-	-	-	500
Reading town	80	5	35	29	9	2	-	-	500
Watkins Glen village (part)	37	-	20	12	5	-	-	-	481
Tyrone town	88	-	38	48	2	-	-	-	518
Seneca County	2 988	172	1 153	1 310	306	47	-	-	521
Covert town	141	-	75	51	6	9	-	-	489
Interlaken village	83	-	49	28	6	-	-	-	466
Fayette town	182	-	70	92	20	-	-	-	573
Waterloo village (part)	98	-	49	29	20	-	-	-	525
Geneva city (part)	-	-	-	-	-	-	-	-	-
Junius town	52	2	26	20	2	2	-	-	450
Lodi town	61	-	30	21	10	-	-	-	503
Lodi village	17	-	9	4	4	-	-	-	488
Ovid town	240	35	149	43	10	3	-	-	370
Ovid village (part)	84	2	49	24	6	3	-	-	455
Romulus town	103	-	32	43	23	5	-	-	563
Ovid village (part)	-	-	-	-	-	-	-	-	-
Seneca Falls town	1 261	81	445	581	135	19	-	-	526
Seneca Falls village	998	38	329	525	100	6	-	-	541
Waterloo village (part)	-	-	-	-	-	-	-	-	-
Tyre town	42	2	19	19	2	-	-	-	500
Varick town	77	-	19	40	16	2	-	-	625
Waterloo town	829	52	288	400	82	7	-	-	531
Waterloo village (part)	496	52	186	214	37	7	-	-	508
Steuben County	9 327	999	4 424	3 268	527	95	5	9	468
Addison town	306	44	166	81	15	-	-	-	439
Addison village	269	42	155	61	11	-	-	-	428
Avoca town	157	10	83	58	6	-	-	-	472
Avoca village	99	6	54	33	6	-	-	-	471
Bath town	1 545	207	899	405	27	7	-	-	429
Bath village	1 112	198	663	233	11	7	-	-	413
Savona village	79	2	42	33	2	-	-	-	481
Bradford town	12	-	8	4	-	-	-	-	480
Cameron town	71	4	41	24	2	-	-	-	463
Campbell town	147	5	50	79	13	-	-	-	542
Canisteo town	279	23	163	85	4	4	-	-	458
Canisteo village	220	21	146	45	4	4	-	-	436
Caton town	38	-	14	19	3	2	-	-	528
Cohocton town	124	-	60	49	15	-	-	-	509
Cohocton village	58	-	28	29	1	-	-	-	505
Corning city	2 300	240	1 037	849	122	47	5	-	477
Corning town	381	9	121	166	70	15	-	-	570
Riverside village	52	-	16	34	2	-	-	-	581
South Corning village	147	-	43	65	31	8	-	-	609
Dansville town	85	2	46	34	3	-	-	-	487
Erwin town	845	140	346	259	91	-	-	9	468
Gang Mills CDP	440	95	143	124	69	-	-	9	482
Painted Post village	319	45	178	85	11	-	-	-	441
Fremont town	39	2	20	13	2	2	-	-	469
Greenwood town	50	5	24	21	-	-	-	-	471
Hartsville town	10	2	4	4	-	-	-	-	433
Hornby town	51	5	27	19	-	-	-	-	459
Hornell city	1 485	207	650	571	57	-	-	-	467
Hornellsville town	247	23	125	87	6	6	-	-	447
Almond village (part)	4	-	4	-	-	-	-	-	375
Arkport village	92	23	29	36	4	-	-	-	467
North Hornell village	40	-	26	12	2	-	-	-	378
Howard town	41	1	24	16	-	-	-	-	463
Jasper town	41	4	26	6	3	2	-	-	448
Lindley town	66	3	31	27	5	-	-	-	495
Prattsburgh town	110	2	48	54	3	3	-	-	513
Pulteney town	44	-	22	11	11	-	-	-	500
Rathbone town	33	-	15	9	7	2	-	-	565
Thurston town	42	-	18	22	2	-	-	-	514
Troupsburg town	38	2	14	22	-	-	-	-	517
Tuscarora town	61	13	26	22	-	-	-	-	432
Urbana town	181	2	96	65	13	5	-	-	475
Hammondsport village	104	-	55	38	6	5	-	-	486
Wayland town	372	38	166	125	43	-	-	-	486
Wayland village	227	32	96	71	28	-	-	-	482
Wayne town	36	2	11	23	-	-	-	-	550
West Union town	8	-	5	3	-	-	-	-	475
Wheeler town	34	2	11	19	2	-	-	-	513
Woodhull town	48	2	27	17	2	-	-	-	464
Suffolk County	89 545	3 220	4 688	13 404	30 240	29 963	6 375	1 655	945
Babylon town	16 232	280	543	2 625	5 735	5 692	1 103	254	952
Amityville village	1 012	8	38	203	378	280	87	18	912

Table 29. **Gross Rent: 2000**—Con.

[Data based on a sample (except Tables 65-68). For information on confidentiality protection, coverage, sampling error, and nonsampling error, see Appendix G. For location of definitions, see "How to Use This Census Report"]

State County County Subdivision Place	Specified renter-occupied housing units paying cash rent	Gross rent							
		Less than $250	$250 to $499	$500 to $749	$750 to $999	$1,000 to $1,499	$1,500 to $1,999	$2,000 or more	Median (dollars)
Suffolk County—Con.									
Babylon town—Con.									
Babylon village	1 032	6	12	180	353	403	71	7	983
Copiague CDP	1 654	-	56	340	457	694	83	24	985
Deer Park CDP	1 610	20	56	323	579	541	77	14	912
East Farmingdale CDP	409	-	22	53	126	202	6	-	1 005
Fire Island CDP (part)	-	-	-	-	-	-	-	-	-
Gilgo-Oak Beach-Captree CDP (part)	14	-	-	-	2	10	2	-	1 344
Lindenhurst village	1 684	33	113	419	516	533	70	-	858
North Amityville CDP	1 892	67	38	250	635	513	236	153	983
North Babylon CDP	1 087	29	16	175	398	426	37	6	932
North Lindenhurst CDP	1 106	24	36	89	546	361	50	-	909
West Babylon CDP	3 453	76	92	391	1 440	1 227	210	17	959
Wheatley Heights CDP	218	-	-	44	78	42	39	15	948
Wyandanch CDP	1 053	17	64	158	227	452	135	-	1 053
Brookhaven town	29 246	1 193	1 474	4 104	10 860	9 655	1 700	260	936
Belle Terre village	9	-	-	-	3	4	2	-	1 188
Bellport village	125	-	-	49	29	41	6	-	859
Blue Point CDP	249	33	26	13	51	94	32	-	1 006
Brookhaven CDP	140	-	-	13	80	47	-	-	886
Calverton CDP (part)	120	-	-	-	28	92	-	-	1 170
Centereach CDP	899	23	40	133	262	366	58	17	994
Center Moriches CDP	457	27	-	54	190	179	7	-	967
Coram CDP	3 727	152	99	423	1 384	1 317	320	32	956
East Moriches CDP	158	-	10	20	51	77	-	-	967
East Patchogue CDP	2 389	251	79	248	1 190	593	22	6	907
Eastport CDP (part)	56	-	4	23	23	6	-	-	767
East Shoreham CDP	90	-	-	13	20	43	14	-	1 115
Farmingville CDP	811	-	23	116	234	235	173	30	1 063
Fire Island CDP (part)	-	-	-	-	-	-	-	-	-
Gordon Heights CDP	179	5	-	45	35	70	24	-	1 030
Holbrook CDP (part)	183	-	22	35	34	82	10	-	1 004
Holtsville CDP (part)	489	11	13	26	238	189	-	12	918
Lake Grove village	699	-	4	83	350	227	31	4	962
Lake Ronkonkoma CDP (part)	1 466	208	171	205	553	300	29	-	843
Manorville CDP	906	9	15	173	457	232	20	-	885
Mastic CDP (part)	882	-	11	113	260	413	85	-	1 050
Mastic Beach CDP	983	7	50	148	262	403	113	-	1 020
Medford CDP	677	47	85	124	148	238	24	11	917
Middle Island CDP	1 158	-	39	134	506	450	21	8	956
Miller Place CDP	305	4	13	73	77	116	22	-	961
Moriches CDP	599	-	-	17	405	157	20	-	942
Mount Sinai CDP	146	-	6	6	57	64	7	6	1 022
North Bellport CDP	635	12	18	65	150	334	56	-	1 078
North Patchogue CDP	512	9	5	84	231	157	26	-	924
Old Field village	16	-	-	2	-	6	2	6	1 500
Patchogue village	2 317	90	121	529	1 049	438	73	17	836
Poquott village	81	3	-	-	10	49	16	3	1 256
Port Jefferson village	832	-	20	93	430	199	71	19	916
Port Jefferson Station CDP	669	5	46	75	373	163	7	-	911
Ridge CDP	650	170	63	49	112	231	25	-	818
Rocky Point CDP	772	-	45	231	216	263	17	-	849
Selden CDP	1 225	110	88	140	410	388	85	4	943
Setauket-East Setauket CDP	869	-	273	97	178	245	74	2	843
Shirley CDP	1 098	-	25	119	289	613	42	10	1 075
Shoreham village	9	-	-	-	5	-	2	2	990
Sound Beach CDP	642	-	16	91	279	212	44	-	931
Stony Brook CDP	300	-	-	78	17	82	78	45	1 402
Terryville CDP	388	17	14	103	99	102	27	26	903
Yaphank CDP	226	-	20	31	60	106	9	-	1 005
East Hampton town	1 712	72	96	233	365	576	277	93	1 061
Amagansett CDP	72	-	2	10	24	22	4	10	1 000
East Hampton village	158	-	3	25	42	49	17	22	1 068
East Hampton North CDP	344	63	22	29	59	93	69	9	995
Montauk CDP	498	4	24	122	165	125	54	4	863
Napeague CDP	16	-	2	3	2	4	3	2	1 125
Northwest Harbor CDP	134	-	18	31	10	39	23	13	1 091
Sag Harbor village (part)	85	5	-	-	9	42	24	5	1 353
Springs CDP	358	-	17	11	52	177	75	26	1 256
Wainscott CDP	38	-	8	2	2	16	8	2	1 313
Huntington town	9 037	387	435	1 338	2 339	2 792	977	769	1 003
Asharoken village	21	-	-	-	2	7	4	8	1 844
Centerport CDP	178	-	-	7	51	90	25	5	1 127
Cold Spring Harbor CDP	163	-	-	4	56	79	9	15	1 084
Commack CDP (part)	153	-	-	21	26	61	24	21	1 275
Dix Hills CDP	293	-	14	19	33	108	64	55	1 363
East Northport CDP	890	-	29	149	297	301	69	45	979
Eatons Neck CDP	18	2	-	5	-	4	2	5	1 250
Elwood CDP	184	-	-	18	34	75	34	23	1 292
Fort Salonga CDP (part)	199	-	20	19	10	84	19	47	1 254
Greenlawn CDP	904	232	132	105	129	225	61	20	713
Halesite CDP	150	-	-	31	64	16	23	16	886
Huntington CDP	1 249	19	62	225	365	411	109	58	975
Huntington Bay village	10	-	-	-	2	4	-	4	1 438
Huntington Station CDP	2 808	118	128	505	858	824	260	115	927
Lloyd Harbor village	12	-	5	3	-	-	4	-	717
Melville CDP	621	8	-	48	50	121	151	243	1 842
Northport village	669	8	25	100	218	227	42	49	977
South Huntington CDP	401	-	20	65	138	114	31	33	961
West Hills CDP	110	-	-	14	6	37	46	7	1 478
Islip town	20 251	681	1 161	2 647	6 936	7 353	1 370	103	956
Bayport CDP	915	-	8	41	545	307	5	9	927
Bay Shore CDP	3 229	228	230	468	1 382	784	137	-	885
Baywood CDP	312	-	11	66	61	167	7	-	1 054
Bohemia CDP	679	-	13	68	260	329	9	-	999
Brentwood CDP	2 603	108	301	546	638	778	206	26	892
Brightwaters village	98	-	-	32	58	8	-	-	868
Central Islip CDP	2 354	224	233	331	601	765	200	-	899
East Islip CDP	606	-	43	85	294	166	9	9	896

Table 29. **Gross Rent: 2000**—Con.

[Data based on a sample (except Tables 65-68). For information on confidentiality protection, coverage, sampling error, and nonsampling error, see Appendix G. For location of definitions, see "How to Use This Census Report"]

State County County Subdivision Place	Specified renter-occupied housing units paying cash rent	Gross rent							
		Less than $250	$250 to $499	$500 to $749	$750 to $999	$1,000 to $1,499	$1,500 to $1,999	$2,000 or more	Median (dollars)
Suffolk County—Con.									
Islip town—Con.									
Fire Island CDP (part)	9	-	-	6	3	-	-	-	663
Gilgo-Oak Beach-Captree CDP (part)	-	-	-	-	-	-	-	-	-
Great River CDP	49	-	-	20	9	20	-	-	950
Hauppauge CDP (part)	839	-	-	30	156	518	130	5	1 159
Holbrook CDP (part)	1 620	-	33	58	404	953	166	6	1 121
Holtsville CDP (part)	236	-	-	21	12	151	52	-	1 346
Islandia village	181	-	8	19	59	63	32	-	1 027
Islip CDP	1 687	24	47	250	656	610	100	-	948
Islip Terrace CDP	192	7	-	60	22	87	16	-	1 056
North Bay Shore CDP	901	33	74	174	246	281	93	-	890
North Great River CDP	81	-	-	10	14	49	-	8	1 133
Oakdale CDP	600	16	95	60	234	171	8	16	850
Ocean Beach village	16	-	-	5	11	-	-	-	775
Ronkonkoma CDP	1 254	9	24	69	525	532	89	6	1 000
Saltaire village	3	-	-	3	-	-	-	-	725
Sayville CDP	929	17	15	91	485	301	14	6	936
West Bay Shore CDP	48	-	-	12	6	30	-	-	1 083
West Islip CDP	561	15	20	65	186	181	87	7	994
West Sayville CDP	249	-	6	57	69	102	10	5	974
Poospatuck Reservation	19	-	-	10	7	-	2	-	745
Mastic CDP (part)	19	-	-	10	7	-	2	-	745
Riverhead town	2 382	251	217	490	824	510	90	-	816
Aquebogue CDP	127	8	10	25	38	46	-	-	842
Baiting Hollow CDP	72	-	-	17	9	32	14	-	1 280
Calverton CDP (part)	292	-	29	22	166	62	13	-	860
Jamesport CDP	86	-	-	25	48	13	-	-	903
Northville CDP	15	-	-	-	15	-	-	-	797
Riverhead CDP	1 569	221	165	374	516	257	36	-	762
Wading River CDP	221	22	13	27	32	100	27	-	1 058
Shelter Island town	132	-	5	55	50	17	5	-	804
Dering Harbor village	-	-	-	-	-	-	-	-	-
Shelter Island CDP	110	-	5	50	40	10	5	-	725
Shelter Island Heights CDP	22	-	-	5	10	7	-	-	920
Shinnecock Reservation	22	-	22	-	-	-	-	-	375
Smithtown town	4 512	233	380	682	1 223	1 362	531	101	943
Commack CDP (part)	558	-	-	19	93	322	94	30	1 268
Fort Salonga CDP (part)	49	-	-	-	8	12	13	16	1 587
Hauppauge CDP (part)	319	-	9	31	54	152	68	5	1 136
Head of the Harbor village	26	-	4	2	10	5	2	3	963
Kings Park CDP	1 075	60	142	233	405	183	52	-	797
Lake Ronkonkoma CDP (part)	206	-	8	73	50	75	-	-	918
Nesconset CDP	762	16	22	31	263	184	208	38	1 079
Nissequogue village	34	-	-	9	8	15	-	2	1 000
St. James CDP	437	11	7	130	131	108	50	-	877
Smithtown CDP	978	146	188	154	193	246	44	7	752
Village of the Branch village	68	-	-	-	8	60	-	-	1 257
Southampton town	4 535	109	269	823	1 402	1 582	277	73	938
Bridgehampton CDP	64	-	-	9	14	36	5	-	1 102
Eastport CDP (part)	47	-	3	14	15	13	2	-	791
East Quogue CDP	268	-	-	25	92	144	7	-	1 036
Flanders CDP	332	-	8	82	120	122	-	-	884
Hampton Bays CDP	1 331	86	90	355	452	276	61	11	802
Northampton CDP	59	-	17	10	1	31	-	-	1 016
North Haven village	22	-	2	-	3	6	9	2	1 625
North Sea CDP	291	6	6	34	64	135	46	-	1 107
Noyack CDP	185	-	6	18	61	72	20	8	1 033
Quioque CDP	86	-	15	17	33	21	-	-	819
Quogue village	40	-	-	12	4	19	2	3	1 071
Remsenburg-Speonk CDP	144	4	2	32	31	64	6	5	1 015
Riverside CDP	191	-	16	33	57	85	-	-	883
Sagaponack CDP	21	-	-	-	-	13	8	-	1 438
Sag Harbor village (part)	198	-	11	31	57	65	23	11	1 000
Shinnecock Hills CDP	72	-	10	5	32	10	15	-	876
Southampton village	415	5	27	35	107	206	28	7	1 060
Tuckahoe CDP	215	-	16	79	61	43	11	5	785
Watermill CDP	64	-	10	-	18	29	-	7	1 034
Westhampton CDP	251	8	24	7	86	89	23	14	1 002
Westhampton Beach village	215	-	6	25	90	83	11	-	946
West Hampton Dunes village	-	-	-	-	-	-	-	-	-
Southold town	1 465	14	86	397	499	424	43	2	869
Cutchogue CDP	115	-	6	20	39	44	6	-	950
East Marion CDP	42	-	2	4	22	14	-	-	930
Fishers Island CDP	55	-	7	16	26	3	3	-	778
Greenport village	338	14	34	123	111	56	-	-	747
Greenport West CDP	159	-	3	73	46	33	4	-	757
Laurel CDP	54	-	3	5	25	21	-	-	933
Mattituck CDP	206	-	8	51	82	65	-	-	881
New Suffolk CDP	21	-	2	4	4	9	-	2	1 018
Orient CDP	48	-	2	21	15	10	-	-	800
Peconic CDP	70	-	10	11	10	39	-	-	1 033
Southold CDP	357	-	9	69	119	130	30	-	970
Sullivan County	7 840	676	2 481	3 137	1 222	310	11	3	545
Bethel town	198	-	70	81	35	12	-	-	556
Smallwood CDP	16	-	-	16	-	-	-	-	706
Callicoon town	220	5	108	73	24	10	-	-	495
Jeffersonville village	49	-	33	12	4	-	-	-	447
Cochecton town	67	-	27	29	8	-	-	3	571
Delaware town	186	-	97	81	4	4	-	-	494
Callicoon CDP	24	-	14	10	-	-	-	-	489
Fallsburg town	1 409	147	359	608	226	69	-	-	569
South Fallsburg CDP	363	63	82	126	78	14	-	-	552
Woodridge village	192	56	52	74	10	-	-	-	457
Forestburgh town	41	-	3	24	8	-	6	-	684
Fremont town	90	5	37	35	10	3	-	-	525
Highland town	146	-	66	53	16	8	3	-	521
Liberty town	1 390	190	481	511	196	12	-	-	506

Table 29. **Gross Rent: 2000**—Con.

[Data based on a sample (except Tables 65-68). For information on confidentiality protection, coverage, sampling error, and nonsampling error, see Appendix G. For location of definitions, see "How to Use This Census Report"]

State County County Subdivision Place	Specified renter-occupied housing units paying cash rent	Gross rent							
		Less than $250	$250 to $499	$500 to $749	$750 to $999	$1,000 to $1,499	$1,500 to $1,999	$2,000 or more	Median (dollars)
Sullivan County—Con.									
Liberty town—Con.									
Liberty village	921	181	361	255	124	-	-	-	458
Lumberland town	82	5	34	14	24	5	-	-	520
Mamakating town	822	16	186	319	278	21	2	-	700
Bloomingburg village	51	-	25	22	2	2	-	-	504
Wurtsboro village	145	5	14	52	68	6	-	-	755
Neversink town	198	8	32	127	31	-	-	-	666
Rockland town	427	72	128	195	26	6	-	-	507
Livingston Manor CDP	234	53	48	125	8	-	-	-	511
Roscoe CDP	57	11	30	10	-	6	-	-	458
Thompson town	2 465	225	812	950	320	158	-	-	538
Monticello village	1 765	220	605	674	161	105	-	-	514
Rock Hill CDP	61	-	9	22	21	9	-	-	645
Tusten town	99	3	41	37	16	2	-	-	554
Narrowsburg CDP	38	-	8	17	13	-	-	-	660
Tioga County	3 887	280	2 053	1 281	200	60	13	-	468
Barton town	1 018	147	557	248	33	20	13	-	439
Waverly village	816	133	435	190	33	12	13	-	431
Berkshire town	69	-	33	34	-	2	-	-	506
Candor town	377	37	203	122	7	8	-	-	467
Candor village	122	4	65	46	7	-	-	-	467
Newark Valley town	220	-	155	61	4	-	-	-	457
Newark Valley village	111	-	74	33	4	-	-	-	447
Nichols town	178	5	98	56	19	-	-	-	477
Nichols village	65	5	35	15	10	-	-	-	463
Owego town	1 463	82	765	495	93	28	-	-	473
Apalachin CDP	168	6	67	85	-	10	-	-	510
Owego village	788	53	441	241	53	-	-	-	437
Richford town	60	2	21	33	4	-	-	-	535
Spencer town	195	-	102	75	16	2	-	-	495
Spencer village	102	-	64	26	10	2	-	-	473
Tioga town	307	7	119	157	24	-	-	-	524
Tompkins County	16 200	747	4 227	6 959	2 605	979	422	261	611
Caroline town	293	17	70	156	23	27	-	-	557
Danby town	154	9	27	62	38	18	-	-	613
Dryden town	1 697	86	585	728	216	73	9	-	544
Dryden village	286	35	130	90	18	13	-	-	468
Freeville village	91	12	25	43	11	-	-	-	547
Enfield town	324	-	136	128	38	22	-	-	530
Groton town	463	56	185	162	60	-	-	-	486
Groton village	338	56	166	95	21	-	-	-	425
Ithaca city	7 498	378	2 388	2 910	1 082	390	243	107	574
Ithaca town	2 987	90	339	1 367	603	300	134	154	704
Cayuga Heights village	657	16	85	280	111	38	7	120	717
East Ithaca CDP	518	7	75	289	86	53	8	-	648
Forest Home CDP	367	8	-	328	18	13	-	-	661
Northeast Ithaca CDP	508	4	24	195	157	78	44	6	786
Northwest Ithaca CDP	195	-	35	92	33	7	-	28	713
South Hill CDP	495	17	65	84	143	111	75	-	897
Lansing town	1 852	38	196	994	465	138	21	-	683
Lansing village	1 135	14	33	627	387	67	7	-	722
Newfield town	454	26	132	283	13	-	-	-	549
Newfield Hamlet CDP	105	19	41	45	-	-	-	-	478
Ulysses town	478	47	169	169	67	11	15	-	522
Trumansburg village	257	34	112	78	27	6	-	-	458
Ulster County	19 689	952	4 135	9 147	4 012	1 379	37	27	626
Denning town	13	-	-	9	2	2	-	-	725
Esopus town	787	5	142	369	211	60	-	-	674
Port Ewen CDP	332	5	57	156	70	44	-	-	696
Rifton CDP	15	-	9	-	6	-	-	-	492
Gardiner town	375	-	18	224	79	54	-	-	689
Gardiner CDP	96	-	-	84	7	5	-	-	626
Hardenburgh town	11	3	-	8	-	-	-	-	625
Hurley town	264	-	31	148	39	46	-	-	668
Hurley CDP (part)	75	-	5	58	-	12	-	-	643
West Hurley CDP	89	-	11	42	13	23	-	-	635
Kingston city	5 126	436	1 342	2 384	774	190	-	-	576
Kingston town	31	-	10	9	8	4	-	-	613
Lloyd town	1 219	10	181	553	318	157	-	-	654
Clintondale CDP (part)	40	-	-	40	-	-	-	-	640
Highland CDP	790	-	130	327	212	121	-	-	650
Marbletown town	392	6	91	174	100	21	-	-	690
High Falls CDP (part)	35	-	8	9	18	-	-	-	903
Stone Ridge CDP	60	-	12	33	15	-	-	-	646
Marlborough town	864	8	194	367	203	85	-	7	649
Marlboro CDP	357	8	136	132	68	13	-	-	565
Milton CDP	149	-	31	62	25	24	-	7	671
New Paltz town	1 928	160	318	894	382	148	13	13	625
New Paltz village	1 330	45	217	688	306	55	6	13	641
Olive town	325	-	75	158	78	6	8	-	601
Shokan CDP	78	-	26	46	6	-	-	-	546
Plattekill town	935	27	170	459	210	69	-	-	667
Clintondale CDP (part)	148	-	33	62	46	7	-	-	664
Plattekill CDP	157	6	25	73	35	18	-	-	671
Rochester town	501	14	132	272	67	16	-	-	614
Accord CDP	52	-	-	40	7	5	-	-	650
Kerhonkson CDP (part)	73	-	45	28	-	-	-	-	461
Rosendale town	664	6	113	359	177	9	-	-	664
High Falls CDP (part)	16	-	-	8	8	-	-	-	750
Rosendale Village CDP	233	-	68	109	47	9	-	-	641
Tillson CDP	53	-	7	39	7	-	-	-	619
Saugerties town	1 915	75	487	839	382	132	-	-	583
Glasco CDP	178	-	44	70	64	-	-	-	629
Malden CDP	65	-	20	36	9	-	-	-	545
Saugerties village	878	46	262	392	150	28	-	-	555

Table 29. **Gross Rent: 2000**—Con.

[Data based on a sample (except Tables 65-68). For information on confidentiality protection, coverage, sampling error, and nonsampling error, see Appendix G. For location of definitions, see "How to Use This Census Report"]

State County County Subdivision Place	Specified renter-occupied housing units paying cash rent	Gross rent							
		Less than $250	$250 to $499	$500 to $749	$750 to $999	$1,000 to $1,499	$1,500 to $1,999	$2,000 or more	Median (dollars)
Ulster County—Con.									
Saugerties town—Con.									
Saugerties South CDP	192	12	38	97	28	17	-	-	577
Shandaken town	335	24	107	125	68	11	-	-	573
Phoenicia CDP	79	24	23	22	10	-	-	-	435
Pine Hill CDP	31	-	16	5	10	-	-	-	398
Shawangunk town	634	-	36	357	197	44	-	-	709
Walker Valley CDP	35	-	-	14	14	7	-	-	844
Wallkill CDP	238	-	28	175	30	5	-	-	651
Ulster town	1 237	97	254	468	357	61	-	-	659
East Kingston CDP	41	-	11	22	8	-	-	-	593
Hillside CDP	15	8	-	-	7	-	-	-	100-
Hurley CDP (part)	22	-	7	8	7	-	-	-	575
Lake Katrine CDP	292	-	56	144	84	8	-	-	700
Lincoln Park CDP	415	89	104	146	76	-	-	-	533
Wawarsing town	1 534	73	364	751	247	99	-	-	594
Cragsmoor CDP	19	-	-	5	6	8	-	-	875
Ellenville village	882	65	227	422	133	35	-	-	549
Kerhonkson CDP (part)	121	-	43	78	-	-	-	-	540
Napanoch CDP	109	-	39	30	20	20	-	-	664
Woodstock town	599	8	70	220	113	165	16	7	753
Woodstock CDP	377	8	42	168	81	78	-	-	689
Zena CDP	26	-	-	14	5	7	-	-	743
Warren County	7 215	424	2 302	3 261	1 097	105	26	-	557
Bolton town	156	4	50	77	17	8	-	-	552
Chester town	196	5	128	56	4	3	-	-	441
Glens Falls city	3 158	246	1 195	1 399	301	17	-	-	516
Hague town	38	-	18	11	6	3	-	-	560
Horicon town	41	-	15	18	8	-	-	-	528
Johnsburg town	179	11	105	53	10	-	-	-	456
Lake George town	416	12	146	212	46	-	-	-	556
Lake George village	222	4	102	99	17	-	-	-	510
Lake Luzerne town	190	5	41	84	51	5	4	-	633
Lake Luzerne-Hadley CDP (part)	100	-	20	51	29	-	-	-	638
Queensbury town	2 278	129	354	1 098	618	57	22	-	644
Glens Falls North CDP	1 391	129	230	734	260	38	-	-	619
West Glens Falls CDP	398	-	48	150	181	10	9	-	751
Stony Creek town	24	2	11	11	-	-	-	-	488
Thurman town	46	4	18	24	-	-	-	-	508
Warrensburg town	493	6	221	218	36	12	-	-	515
Warrensburg CDP	397	6	204	155	26	6	-	-	486
Washington County	4 837	252	2 040	2 172	355	18	-	-	509
Argyle town	125	-	21	88	16	-	-	-	591
Argyle village	22	-	10	12	-	-	-	-	525
Cambridge town	127	-	57	43	23	4	-	-	527
Cambridge village (part)	58	-	35	19	4	-	-	-	483
Dresden town	51	5	15	30	1	-	-	-	539
Easton town	112	-	35	62	15	-	-	-	597
Greenwich village (part)	24	-	12	12	-	-	-	-	525
Fort Ann town	202	10	71	107	14	-	-	-	545
Fort Ann village	54	-	31	23	-	-	-	-	483
Fort Edward town	679	45	371	220	43	-	-	-	476
Fort Edward village	507	45	298	143	21	-	-	-	468
Granville town	606	52	268	243	35	8	-	-	491
Granville village	445	43	218	161	15	8	-	-	477
Greenwich town	398	24	138	200	36	-	-	-	525
Greenwich village (part)	274	24	105	125	20	-	-	-	508
Hampton town	32	-	14	13	5	-	-	-	533
Hartford town	109	5	55	40	9	-	-	-	486
Hebron town	73	4	15	40	12	2	-	-	609
Jackson town	97	2	12	72	9	2	-	-	581
Kingsbury town	1 430	83	571	700	76	-	-	-	513
Hudson Falls village	1 211	83	483	580	65	-	-	-	509
Putnam town	9	-	9	-	-	-	-	-	455
Salem town	122	4	64	50	2	2	-	-	488
Salem village	62	4	40	16	-	2	-	-	450
White Creek town	242	4	134	78	26	-	-	-	466
Cambridge village (part)	167	4	94	48	21	-	-	-	464
Whitehall town	423	14	190	186	33	-	-	-	507
Whitehall village	405	14	180	178	33	-	-	-	508
Wayne County	7 073	602	2 460	3 172	701	127	6	5	527
Arcadia town	1 817	140	551	890	191	40	-	5	541
Newark village	1 663	140	494	825	159	40	-	5	543
Butler town	109	18	35	44	10	-	2	-	505
Wolcott village (part)	59	18	19	14	6	-	2	-	375
Galen town	314	37	127	107	43	-	-	-	491
Clyde village	261	31	107	88	35	-	-	-	485
Huron town	118	15	50	48	5	-	-	-	486
Lyons town	654	20	307	297	23	7	-	-	500
Lyons village	566	11	286	250	12	7	-	-	492
Macedon town	557	11	119	307	113	5	2	-	606
Macedon village	154	11	49	65	22	5	2	-	531
Marion town	252	43	65	101	36	7	-	-	561
Ontario town	571	62	219	217	67	6	-	-	528
Palmyra town	828	53	245	457	43	30	-	-	541
Palmyra village	652	53	196	358	33	12	-	-	538
Rose town	91	3	51	34	3	-	-	-	476
Savannah town	119	20	42	42	14	1	-	-	488
Sodus town	646	42	302	250	41	9	2	-	487
Sodus village	255	26	114	108	4	3	-	-	481
Sodus Point village	105	-	35	53	15	-	2	-	590
Walworth town	216	-	38	134	34	10	-	-	585
Williamson town	410	68	159	138	39	6	-	-	468
Wolcott town	371	70	150	106	39	6	-	-	456
Red Creek village	54	4	33	8	7	2	-	-	446
Wolcott village (part)	195	49	65	56	21	4	-	-	454

Table 29. **Gross Rent: 2000**—Con.

[Data based on a sample (except Tables 65-68). For information on confidentiality protection, coverage, sampling error, and nonsampling error, see Appendix G.
For location of definitions, see "How to Use This Census Report"]

State County County Subdivision Place	Specified renter-occupied housing units paying cash rent	Gross rent							
		Less than $250	$250 to $499	$500 to $749	$750 to $999	$1,000 to $1,499	$1,500 to $1,999	$2,000 or more	Median (dollars)
Westchester County	130 078	7 048	12 604	30 960	38 387	30 620	6 285	4 174	839
Bedford town	1 277	31	132	115	356	408	143	92	1 004
Bedford CDP	13	-	-	6	-	-	-	7	2 000+
Cortlandt town	2 892	100	119	752	1 032	646	174	69	851
Buchanan village	219	4	4	57	81	50	19	4	871
Croton-on-Hudson village	656	-	25	140	212	207	43	29	931
Crugers CDP	543	62	55	222	192	12	-	-	710
Verplanck CDP	78	-	7	14	29	28	-	-	862
Eastchester town	3 491	181	185	419	768	1 062	301	575	1 065
Bronxville village	510	-	-	18	36	121	103	232	1 899
Eastchester CDP	1 624	81	70	205	363	614	67	224	1 054
Tuckahoe village	1 357	100	115	196	369	327	131	119	927
Greenburgh town	9 576	198	549	1 592	2 366	3 282	936	653	1 010
Ardsley village	108	-	-	6	5	26	36	35	1 736
Dobbs Ferry village	1 526	-	79	374	480	430	94	69	908
Elmsford village	848	-	63	116	168	367	108	26	1 116
Fairview CDP	462	34	125	151	59	56	31	6	582
Greenville CDP	828	8	-	92	137	322	148	121	1 188
Hartsdale CDP	836	11	20	202	125	311	56	111	1 090
Hastings-on-Hudson village	1 022	-	28	150	316	372	138	18	1 017
Irvington village	626	-	19	99	203	214	38	53	994
Tarrytown village	2 060	109	138	303	597	651	198	64	960
Harrison town	2 780	31	47	294	656	1 110	390	252	1 167
Harrison village	2 780	31	47	294	656	1 110	390	252	1 167
Lewisboro town	315	-	-	14	71	162	17	51	1 216
Golden's Bridge CDP	57	-	-	-	34	23	-	-	968
Mamaroneck town	3 491	98	278	316	863	1 399	298	239	1 048
Larchmont village	663	-	49	29	185	331	36	33	1 083
Mamaroneck village (part)	1 899	98	167	210	464	702	175	83	1 006
Mount Kisco town	1 716	89	159	289	513	494	101	71	911
Mount Kisco village	1 716	89	159	289	513	494	101	71	911
Mount Pleasant town	3 636	92	224	776	977	1 117	332	118	943
Briarcliff Manor village (part)	12	-	-	5	-	-	-	7	2 000+
Hawthorne CDP	150	-	19	22	57	34	14	4	897
Pleasantville village	679	7	22	114	199	206	98	33	997
Sleepy Hollow village	1 970	79	145	439	578	628	91	10	904
Thornwood CDP	228	-	5	54	41	86	42	-	1 097
Valhalla CDP	295	6	21	58	43	110	44	13	1 069
Mount Vernon city	15 958	705	2 047	5 171	5 134	2 494	307	100	752
New Castle town	433	-	11	11	110	116	95	90	1 375
Chappaqua CDP	207	-	-	-	43	60	28	76	1 504
New Rochelle city	12 717	961	986	2 570	4 723	2 935	364	178	848
North Castle town	380	-	14	33	109	120	59	45	1 118
Armonk CDP	95	-	-	6	25	12	20	32	1 688
North Salem town	212	-	7	24	51	73	35	22	1 150
Peach Lake CDP (part)	19	-	-	14	-	5	-	-	634
Ossining town	4 337	350	351	711	1 553	1 068	192	112	861
Briarcliff Manor village (part)	261	49	27	20	26	60	37	42	1 061
Ossining village	3 856	281	324	691	1 410	954	126	70	850
Peekskill city	4 540	327	428	1 130	1 486	1 008	161	-	808
Pelham town	951	-	22	64	280	453	67	65	1 100
Pelham village	780	-	16	58	247	353	54	52	1 069
Pelham Manor village	171	-	6	6	33	100	13	13	1 304
Pound Ridge town	60	-	-	10	28	8	-	14	964
Scotts Corners CDP	14	-	-	-	14	-	-	-	913
Rye city	1 276	28	71	79	142	464	128	364	1 329
Rye town	6 629	517	527	871	1 645	2 365	474	230	956
Mamaroneck village (part)	896	24	65	90	229	296	85	107	1 056
Port Chester village	5 278	493	416	750	1 350	1 912	344	13	914
Rye Brook village	455	-	46	31	66	157	45	110	1 173
Scarsdale town	458	-	-	36	17	41	59	305	2 000+
Scarsdale village	458	-	-	36	17	41	59	305	2 000+
Somers town	348	-	12	11	44	115	139	27	1 451
Heritage Hills CDP	137	-	8	-	-	39	83	7	1 724
Lincolndale CDP	36	-	-	-	7	15	14	-	1 183
Shenorock CDP	70	-	-	-	8	47	15	-	1 233
White Plains city	9 748	647	956	1 853	2 681	2 694	648	269	879
Yonkers city	41 249	2 600	5 360	13 586	12 322	6 527	673	181	735
Yorktown town	1 608	93	119	233	460	459	192	52	945
Crompond CDP	72	-	-	19	13	32	8	-	1 067
Jefferson Valley-Yorktown CDP	412	-	11	59	196	113	27	6	925
Lake Mohegan CDP	405	16	15	38	61	197	70	8	1 227
Shrub Oak CDP	70	-	5	20	17	18	-	10	830
Yorktown Heights CDP	355	77	88	63	42	52	18	15	575
Wyoming County	3 005	189	1 454	1 123	146	46	35	12	482
Arcade town	353	54	205	86	8	-	-	-	414
Arcade village	297	54	171	64	8	-	-	-	390
Attica town	420	4	271	129	-	12	-	4	461
Attica village (part)	387	4	263	111	-	5	-	4	455
Bennington town	89	-	21	45	17	6	-	-	553
Castile town	258	16	109	128	5	-	-	-	506
Castile village	126	16	80	30	-	-	-	-	418
Perry village (part)	58	-	6	47	5	-	-	-	635
Covington town	44	-	23	16	5	-	-	-	494
Eagle town	41	-	9	30	-	2	-	-	625
Gainesville town	161	22	74	39	26	-	-	-	466
Gainesville village	36	-	25	9	2	-	-	-	441
Silver Springs village	92	22	41	26	3	-	-	-	439
Genesee Falls town	19	-	7	6	6	-	-	-	542
Java town	89	-	28	56	5	-	-	-	556
Middlebury town	50	2	16	27	3	2	-	-	550
Wyoming village	24	-	10	12	-	2	-	-	517
Orangeville town	55	2	25	24	-	4	-	-	502
Perry town	547	22	281	216	23	-	5	-	477
Perry village (part)	472	22	238	189	18	-	5	-	475
Pike town	42	-	19	20	-	3	-	-	517
Pike village	24	-	12	12	-	-	-	-	500
Sheldon town	116	5	55	45	11	-	-	-	495

Table 29. **Gross Rent: 2000**—Con.

[Data based on a sample (except Tables 65-68). For information on confidentiality protection, coverage, sampling error, and nonsampling error, see Appendix G.
For location of definitions, see "How to Use This Census Report"]

State **County** **County Subdivision** **Place**	Specified renter-occupied housing units paying cash rent	Gross rent							
		Less than $250	$250 to $499	$500 to $749	$750 to $999	$1,000 to $1,499	$1,500 to $1,999	$2,000 or more	Median (dollars)
Wyoming County—Con.									
Warsaw town	687	62	297	236	37	17	30	8	490
Warsaw village	572	47	253	190	27	17	30	8	487
Wethersfield town	34	-	14	20	-	-	-	-	530
Yates County	1 765	194	845	547	145	26	-	8	467
Barrington town	27	-	12	9	4	-	-	2	508
Benton town	110	-	31	64	15	-	-	-	609
Penn Yan village (part)	32	-	4	13	15	-	-	-	740
Italy town	52	4	17	23	6	2	-	-	542
Jerusalem town	192	7	72	70	33	4	-	6	539
Penn Yan village (part)	-	-	-	-	-	-	-	-	-
Middlesex town	44	-	9	26	7	2	-	-	541
Milo town	917	100	527	218	59	13	-	-	448
Penn Yan village (part)	829	100	454	207	55	13	-	-	447
Potter town	86	5	17	40	19	5	-	-	621
Rushville village (part)	42	5	10	16	6	5	-	-	538
Starkey town	280	73	139	68	-	-	-	-	413
Dundee village	256	73	131	52	-	-	-	-	400
Torrey town	57	5	21	29	2	-	-	-	525
Dresden village	29	3	7	17	2	-	-	-	605

Table 30. **Gross Rent: 2000**

[Data based on a sample (except Tables 65-68). For information on confidentiality protection, coverage, sampling error, and nonsampling error, see Appendix G.
For location of definitions, see "How to Use This Census Report"]

State County Place and County Subdivision	Specified renter-occupied housing units paying cash rent	Gross rent							
		Less than $250	$250 to $499	$500 to $749	$750 to $999	$1,000 to $1,499	$1,500 to $1,999	$2,000 or more	Median (dollars)
The State	**3 200 045**	**258 610**	**597 570**	**1 073 246**	**699 725**	**390 325**	**100 709**	**79 860**	**672**
COUNTY									
Albany County	49 026	3 360	11 464	21 460	10 070	2 312	235	125	611
Allegany County	4 037	423	2 328	1 128	129	24	5	-	423
Bronx County	365 801	46 319	67 634	151 892	74 943	22 144	2 291	578	620
Broome County	26 852	1 651	14 461	8 431	1 742	478	70	19	462
Cattaraugus County	7 200	902	3 982	2 046	204	57	6	3	425
Cayuga County	7 743	882	3 316	2 780	638	104	9	14	482
Chautauqua County	15 333	1 551	8 453	4 638	532	112	12	35	438
Chemung County	10 232	1 104	4 178	3 874	844	232	-	-	493
Chenango County	4 236	364	2 392	1 157	275	42	6	-	439
Clinton County	8 584	872	3 810	3 113	612	170	7	-	479
Columbia County	6 246	424	1 993	2 827	782	197	23	-	553
Cortland County	5 980	564	2 857	2 084	328	135	-	12	471
Delaware County	3 822	345	2 099	1 171	165	33	5	4	451
Dutchess County	28 931	1 550	3 761	11 498	8 847	2 723	456	96	707
Erie County	126 247	10 279	48 039	53 727	10 535	2 616	524	527	516
Essex County	3 306	342	1 667	1 111	142	42	2	-	452
Franklin County	4 638	560	2 799	1 098	160	10	9	2	409
Fulton County	5 535	418	2 908	1 970	196	43	-	-	458
Genesee County	5 508	442	2 069	2 435	496	66	-	-	517
Greene County	4 322	257	1 812	1 760	406	78	6	3	508
Hamilton County	368	46	178	134	9	1	-	-	457
Herkimer County	6 553	854	3 731	1 697	180	22	26	43	420
Jefferson County	12 261	1 713	4 806	4 714	829	175	19	5	486
Kings County	630 060	59 483	99 932	237 627	162 185	58 061	9 542	3 230	672
Lewis County	1 874	212	1 005	579	59	19	-	-	444
Livingston County	5 008	363	1 652	2 296	515	150	15	17	541
Madison County	5 708	573	2 150	2 427	464	88	-	6	509
Monroe County	97 477	5 293	21 517	46 741	17 138	5 383	752	653	612
Montgomery County	5 862	610	2 897	2 064	225	58	8	-	464
Nassau County	83 184	4 000	5 668	11 805	23 644	26 682	7 987	3 398	964
New York County	579 890	53 958	88 116	130 014	88 438	104 586	52 965	61 813	796
Niagara County	24 932	2 599	11 094	8 916	1 885	385	37	16	479
Oneida County	27 860	2 924	13 007	9 549	1 808	450	74	48	470
Onondaga County	61 780	4 930	19 309	28 322	7 113	1 592	312	202	550
Ontario County	9 351	518	2 850	4 159	1 504	264	31	25	564
Orange County	35 018	1 259	4 164	14 594	9 899	4 556	418	128	714
Orleans County	3 306	258	1 252	1 459	297	40	-	-	519
Oswego County	11 227	1 105	4 323	4 702	959	128	7	3	507
Otsego County	5 512	354	2 625	2 057	372	94	10	-	485
Putnam County	5 237	168	178	1 044	1 814	1 702	276	55	913
Queens County	437 193	17 284	39 494	143 608	153 991	72 707	8 326	1 783	775
Rensselaer County	19 750	1 927	6 013	8 911	2 315	518	62	4	547
Richmond County	53 952	4 442	6 342	16 856	16 119	8 870	1 176	147	742
Rockland County	25 114	1 486	1 751	4 592	8 711	6 609	1 492	473	884
St. Lawrence County	10 418	1 304	5 711	2 911	347	128	7	10	428
Saratoga County	20 501	795	3 987	10 134	4 105	1 133	245	102	638
Schenectady County	19 670	1 470	5 176	9 812	2 606	439	40	127	572
Schoharie County	2 581	186	1 057	1 130	129	78	1	-	506
Schuyler County	1 370	132	697	451	76	14	-	-	466
Seneca County	2 988	172	1 153	1 310	306	47	-	-	521
Steuben County	9 327	999	4 424	3 268	527	95	5	9	468
Suffolk County	89 545	3 220	4 688	13 404	30 240	29 963	6 375	1 655	945
Sullivan County	7 840	676	2 481	3 137	1 222	310	11	3	545
Tioga County	3 887	280	2 053	1 281	200	60	13	-	468
Tompkins County	16 200	747	4 227	6 959	2 605	979	422	261	611
Ulster County	19 689	952	4 135	9 147	4 012	1 379	37	27	626
Warren County	7 215	424	2 302	3 261	1 097	105	26	-	557
Washington County	4 837	252	2 040	2 172	355	18	-	-	509
Wayne County	7 073	602	2 460	3 172	701	127	6	5	527
Westchester County	130 078	7 048	12 604	30 960	38 387	30 620	6 285	4 174	839
Wyoming County	3 005	189	1 454	1 123	146	46	35	12	482
Yates County	1 765	194	845	547	145	26	-	8	467
PLACE AND COUNTY SUBDIVISION									
Accord CDP, Ulster County	52	-	-	40	7	5	-	-	650
Adams village, Jefferson County	302	47	170	74	9	2	-	-	408
Adams town, Jefferson County	436	47	209	146	32	2	-	-	451
Adams Center CDP, Jefferson County	57	-	13	40	4	-	-	-	527
Addison village, Steuben County	269	42	155	61	11	-	-	-	428
Addison town, Steuben County	306	44	166	81	15	-	-	-	439
Afton village, Chenango County	93	13	50	24	3	3	-	-	405
Afton town, Chenango County	194	13	107	68	3	3	-	-	436
Airmont village, Rockland County	177	53	26	26	37	17	18	-	568
Akron village, Erie County	457	58	236	146	17	-	-	-	437
Alabama town, Genesee County	96	11	30	47	8	-	-	-	521
Albany city, Albany County	24 792	2 225	6 847	10 932	3 760	871	102	55	570
Albertson CDP, Nassau County	132	-	-	17	14	60	34	7	1 243
Albion village, Orleans County	906	60	352	389	88	17	-	-	533
Albion town, Orleans County	861	50	331	375	88	17	-	-	554
Albion town, Oswego County	76	2	38	34	-	2	-	-	492
Alden village, Erie County	308	-	143	145	20	-	-	-	509
Alden town, Erie County	477	-	199	215	57	6	-	-	523
Alexander village, Genesee County	38	-	20	18	-	-	-	-	490
Alexander town, Genesee County	123	9	58	52	-	4	-	-	485
Alexandria town, Jefferson County	313	29	137	132	11	4	-	-	478
Alexandria Bay village, Jefferson County	189	25	73	78	9	4	-	-	484
Alfred village, Allegany County	344	34	175	104	20	8	3	-	411
Alfred town, Allegany County	451	44	196	170	30	8	3	-	475

Table 30. **Gross Rent: 2000**—Con.

[Data based on a sample (except Tables 65-68). For information on confidentiality protection, coverage, sampling error, and nonsampling error, see Appendix G. For location of definitions, see "How to Use This Census Report"]

State County Place and County Subdivision	Specified renter-occupied housing units paying cash rent	Gross rent							
		Less than $250	$250 to $499	$500 to $749	$750 to $999	$1,000 to $1,499	$1,500 to $1,999	$2,000 or more	Median (dollars)
PLACE AND COUNTY SUBDIVISION—Con.									
Allegany village, Cattaraugus County	255	39	129	72	2	10	-	3	423
Allegany town, Cattaraugus County	450	45	214	167	11	10	-	3	465
Allegany Reservation, Cattaraugus County	96	10	71	15	-	-	-	-	347
Allen town, Allegany County	7	-	3	4	-	-	-	-	513
Alma town, Allegany County	45	-	24	18	3	-	-	-	475
Almond village	67	8	36	16	7	-	-	-	434
Allegany County (part)	63	8	32	16	7	-	-	-	442
Steuben County (part)	4	-	4	-	-	-	-	-	375
Almond town, Allegany County	111	8	62	32	9	-	-	-	449
Altamont village, Albany County	196	15	63	70	38	10	-	-	553
Altamont town, Franklin County	697	142	398	157	-	-	-	-	381
Altmar village, Oswego County	27	-	13	14	-	-	-	-	505
Altona CDP, Clinton County	61	21	34	6	-	-	-	-	340
Altona town, Clinton County	128	25	47	50	-	6	-	-	456
Amagansett CDP, Suffolk County	72	-	2	10	24	22	4	10	1 000
Amboy town, Oswego County	60	-	23	34	3	-	-	-	544
Amenia CDP, Dutchess County	152	-	28	91	21	12	-	-	654
Amenia town, Dutchess County	442	14	120	208	74	26	-	-	607
Ames village, Montgomery County	11	-	8	3	-	-	-	-	346
Amherst town, Erie County	11 274	712	1 319	5 076	2 752	787	356	272	681
Amity town, Allegany County	208	15	137	56	-	-	-	-	402
Amityville village, Suffolk County	1 012	8	38	203	378	280	87	18	912
Amsterdam city, Montgomery County	3 649	427	1 715	1 323	136	48	-	-	466
Amsterdam town, Montgomery County	298	6	165	117	2	-	8	-	476
Ancram town, Columbia County	82	3	12	43	21	3	-	-	705
Andes village, Delaware County	25	-	19	2	2	2	-	-	418
Andes town, Delaware County	37	-	24	5	4	2	2	-	443
Andover village, Allegany County	111	15	70	22	4	-	-	-	403
Andover town, Allegany County	162	15	95	41	9	2	-	-	422
Angelica village, Allegany County	82	2	63	17	-	-	-	-	438
Angelica town, Allegany County	93	6	68	17	2	-	-	-	431
Angola village, Erie County	233	-	129	104	-	-	-	-	489
Angola on the Lake CDP, Erie County	160	8	53	83	16	-	-	-	527
Annsville town, Oneida County	133	-	58	65	6	4	-	-	525
Antwerp village, Jefferson County	80	21	32	22	5	-	-	-	344
Antwerp town, Jefferson County	120	21	53	39	5	2	-	-	456
Apalachin CDP, Tioga County	168	6	67	85	-	10	-	-	510
Aquebogue CDP, Suffolk County	127	8	10	25	38	46	-	-	842
Arcade village, Wyoming County	297	54	171	64	8	-	-	-	390
Arcade town, Wyoming County	353	54	205	86	8	-	-	-	414
Arcadia town, Wayne County	1 817	140	551	890	191	40	-	5	541
Ardsley village, Westchester County	108	-	-	6	5	26	36	35	1 736
Argyle village, Washington County	22	-	10	12	-	-	-	-	525
Argyle town, Washington County	125	-	21	88	16	-	-	-	591
Arietta town, Hamilton County	2	-	2	-	-	-	-	-	475
Arkport village, Steuben County	92	23	29	36	4	-	-	-	467
Arkwright town, Chautauqua County	20	-	11	9	-	-	-	-	488
Arlington CDP, Dutchess County	2 280	52	175	1 051	916	78	8	-	725
Armonk CDP, Westchester County	95	-	-	6	25	12	20	32	1 688
Asharoken village, Suffolk County	21	-	-	-	2	7	4	8	1 844
Ashford town, Cattaraugus County	86	4	54	28	-	-	-	-	477
Ashland town, Chemung County	97	5	52	37	3	-	-	-	461
Ashland town, Greene County	58	2	20	26	8	2	-	-	550
Athens village, Greene County	212	39	55	89	25	4	-	-	519
Athens town, Greene County	350	39	88	162	53	4	4	-	554
Atlantic Beach village, Nassau County	91	-	8	4	22	19	15	23	1 221
Attica village	412	8	272	123	-	5	-	4	457
Genesee County (part)	25	4	9	12	-	-	-	-	494
Wyoming County (part)	387	4	263	111	-	5	-	4	455
Attica town, Wyoming County	420	4	271	129	-	12	-	4	461
Auburn city, Cayuga County	5 256	712	2 223	1 827	424	56	-	14	475
Augusta town, Oneida County	152	27	52	71	2	-	-	-	489
Aurelius town, Cayuga County	143	6	85	39	2	11	-	-	461
Aurora village, Cayuga County	55	-	25	10	18	2	-	-	606
Aurora town, Erie County	956	44	302	469	111	30	-	-	578
Au Sable town, Clinton County	270	34	92	132	12	-	-	-	512
Au Sable Forks CDP, Clinton County	62	11	36	15	-	-	-	-	395
Austerlitz town, Columbia County	70	2	20	19	13	14	2	-	633
Ava town, Oneida County	19	-	13	6	-	-	-	-	439
Averill Park CDP, Rensselaer County	122	9	51	30	25	7	-	-	503
Avoca village, Steuben County	99	6	54	33	6	-	-	-	471
Avoca town, Steuben County	157	10	83	58	6	-	-	-	472
Avon village, Livingston County	371	28	139	168	36	-	-	-	522
Avon town, Livingston County	550	28	161	283	78	-	-	-	558
Babylon village, Suffolk County	1 032	6	12	180	353	403	71	7	983
Babylon town, Suffolk County	16 232	280	543	2 625	5 735	5 692	1 103	254	952
Bainbridge village, Chenango County	178	18	118	38	4	-	-	-	422
Bainbridge town, Chenango County	282	25	161	80	10	-	6	-	442
Baiting Hollow CDP, Suffolk County	72	-	-	17	9	32	14	-	1 280
Baldwin town, Chemung County	24	2	11	11	-	-	-	-	494
Baldwin CDP, Nassau County	1 267	141	90	181	471	324	37	23	891
Baldwin Harbor CDP, Nassau County	177	-	7	23	35	63	49	-	1 113
Baldwinsville village, Onondaga County	990	144	320	399	97	21	9	-	528
Ballston town, Saratoga County	751	75	143	375	128	23	7	-	602
Ballston Spa village, Saratoga County	1 033	63	291	557	104	11	7	-	537
Balmville CDP, Orange County	166	-	7	66	47	46	-	-	778
Bangor town, Franklin County	107	20	52	33	2	-	-	-	402
Bardonia CDP, Rockland County	190	28	57	18	38	49	-	-	710

Table 30. **Gross Rent: 2000**—Con.

[Data based on a sample (except Tables 65-68). For information on confidentiality protection, coverage, sampling error, and nonsampling error, see Appendix G. For location of definitions, see "How to Use This Census Report"]

State County Place and County Subdivision	Specified renter-occupied housing units paying cash rent	Gross rent							
		Less than $250	$250 to $499	$500 to $749	$750 to $999	$1,000 to $1,499	$1,500 to $1,999	$2,000 or more	Median (dollars)
PLACE AND COUNTY SUBDIVISION—Con.									
Barker town, Broome County	99	-	46	49	4	-	-	-	510
Barker village, Niagara County	67	23	24	18	2	-	-	-	370
Barneveld village, Oneida County	52	-	28	16	6	2	-	-	475
Barnum Island CDP, Nassau County	123	6	-	31	30	31	21	4	892
Barre town, Orleans County	60	-	4	39	15	2	-	-	661
Barrington town, Yates County	27	-	12	9	4	-	-	2	508
Barton town, Tioga County	1 018	147	557	248	33	20	13	-	439
Batavia city, Genesee County	2 719	255	968	1 237	223	36	-	-	519
Batavia town, Genesee County	350	21	174	118	25	12	-	-	490
Bath village, Steuben County	1 112	198	663	233	11	7	-	-	413
Bath town, Steuben County	1 545	207	899	405	27	7	-	-	429
Baxter Estates village, Nassau County	131	-	1	9	34	69	14	4	1 168
Bay Park CDP, Nassau County	128	-	-	32	23	65	8	-	1 044
Bayport CDP, Suffolk County	915	-	8	41	545	307	5	9	927
Bay Shore CDP, Suffolk County	3 229	228	230	468	1 382	784	137	-	885
Bayville village, Nassau County	518	-	7	73	144	236	26	32	1 068
Baywood CDP, Suffolk County	312	-	11	66	61	167	7	-	1 054
Beacon city, Dutchess County	2 166	157	410	914	417	241	27	-	658
Beaverdam Lake-Salisbury Mills CDP, Orange County	104	-	8	60	29	7	-	-	728
Bedford CDP, Westchester County	13	-	-	6	-	-	-	7	2 000+
Bedford town, Westchester County	1 277	31	132	115	356	408	143	92	1 004
Beekman town, Dutchess County	444	-	31	136	132	127	18	-	859
Beekmantown town, Clinton County	311	7	150	122	24	8	-	-	499
Belfast town, Allegany County	131	27	66	35	-	3	-	-	410
Bellerose village, Nassau County	34	-	-	13	9	7	5	-	790
Bellerose Terrace CDP, Nassau County	75	-	-	36	31	8	-	-	807
Belle Terre village, Suffolk County	9	-	-	-	3	4	2	-	1 188
Bellmont town, Franklin County	45	-	27	13	3	-	-	2	438
Bellmore CDP, Nassau County	580	59	62	66	75	184	126	8	1 063
Bellport village, Suffolk County	125	-	-	49	29	41	6	-	859
Belmont village, Allegany County	131	6	88	37	-	-	-	-	405
Bemus Point village, Chautauqua County	73	22	34	17	-	-	-	-	392
Bennington town, Wyoming County	89	-	21	45	17	6	-	-	553
Benson town, Hamilton County	8	-	3	3	2	-	-	-	717
Benton town, Yates County	110	-	31	64	15	-	-	-	609
Bergen village, Genesee County	100	-	50	41	9	-	-	-	500
Bergen town, Genesee County	212	20	73	102	17	-	-	-	522
Berkshire town, Tioga County	69	-	33	34	-	2	-	-	506
Berlin town, Rensselaer County	115	-	54	44	10	5	-	2	516
Berne town, Albany County	119	-	63	36	20	-	-	-	490
Bethany town, Genesee County	68	2	35	28	3	-	-	-	481
Bethel town, Sullivan County	198	-	70	81	35	12	-	-	556
Bethlehem town, Albany County	2 793	35	368	980	1 126	176	45	63	753
Bethpage CDP, Nassau County	681	-	48	90	206	217	82	38	995
Big Flats CDP, Chemung County	119	-	36	68	15	-	-	-	578
Big Flats town, Chemung County	250	-	62	154	15	19	-	-	584
Big Flats Airport CDP, Chemung County	50	-	-	31	-	19	-	-	727
Billington Heights CDP, Erie County	53	17	25	11	-	-	-	-	278
Binghamton city, Broome County	11 780	1 113	7 066	2 945	550	106	-	-	430
Binghamton town, Broome County	169	2	44	54	49	20	-	-	668
Birdsall town, Allegany County	13	-	13	-	-	-	-	-	359
Black Brook town, Clinton County	85	11	52	22	-	-	-	-	396
Black River village, Jefferson County	169	47	51	45	19	7	-	-	464
Blasdell village, Erie County	525	40	203	238	44	-	-	-	517
Blauvelt CDP, Rockland County	68	-	9	13	10	28	-	8	1 029
Bleecker town, Fulton County	3	-	3	-	-	-	-	-	425
Blenheim town, Schoharie County	2	-	2	-	-	-	-	-	425
Bloomfield village, Ontario County	188	3	26	131	24	4	-	-	595
Bloomingburg village, Sullivan County	51	-	25	22	2	2	-	-	504
Blooming Grove town, Orange County	1 021	75	120	347	312	167	-	-	736
Blue Point CDP, Suffolk County	249	33	26	13	51	94	32	-	1 006
Bohemia CDP, Suffolk County	679	-	13	68	260	329	9	-	999
Bolivar village, Allegany County	151	23	78	48	2	-	-	-	410
Bolivar town, Allegany County	189	23	96	64	6	-	-	-	426
Bolton town, Warren County	156	4	50	77	17	8	-	-	552
Bombay town, Franklin County	82	4	52	26	-	-	-	-	448
Boonville village, Oneida County	326	95	170	57	4	-	-	-	364
Boonville town, Oneida County	404	103	207	77	17	-	-	-	379
Boston town, Erie County	463	45	133	206	40	39	-	-	543
Bovina town, Delaware County	26	-	15	11	-	-	-	-	425
Boylston town, Oswego County	16	-	8	4	4	-	-	-	475
Bradford town, Steuben County	12	-	8	4	-	-	-	-	480
Brandon town, Franklin County	23	-	19	4	-	-	-	-	425
Brant town, Erie County	95	5	27	50	13	-	-	-	530
Brasher town, St. Lawrence County	153	41	73	27	8	4	-	-	423
Brasher Falls-Winthrop CDP, St. Lawrence County	139	33	87	11	4	4	-	-	372
Brentwood CDP, Suffolk County	2 603	108	301	546	638	778	206	26	892
Brewerton CDP	346	72	84	102	68	20	-	-	550
Onondaga County (part)	281	72	67	84	46	12	-	-	504
Oswego County (part)	65	-	17	18	22	8	-	-	593
Brewster village, Putnam County	620	29	33	145	262	141	10	-	850
Brewster Hill CDP, Putnam County	61	-	-	8	13	31	-	9	1 327
Briarcliff Manor village, Westchester County	273	49	27	25	26	60	37	49	1 068
Bridgehampton CDP, Suffolk County	64	-	-	9	14	36	5	-	1 102

Table 30. **Gross Rent: 2000**—Con.

[Data based on a sample (except Tables 65-68). For information on confidentiality protection, coverage, sampling error, and nonsampling error, see Appendix G. For location of definitions, see "How to Use This Census Report"]

State County Place and County Subdivision	Specified renter-occupied housing units paying cash rent	Gross rent							
		Less than $250	$250 to $499	$500 to $749	$750 to $999	$1,000 to $1,499	$1,500 to $1,999	$2,000 or more	Median (dollars)
PLACE AND COUNTY SUBDIVISION—Con.									
Bridgeport CDP	166	48	59	32	27	-	-	-	416
Madison County (part)	45	-	24	21	-	-	-	-	444
Onondaga County (part)	121	48	35	11	27	-	-	-	401
Bridgewater village, Oneida County	41	2	17	22	-	-	-	-	515
Bridgewater town, Oneida County	91	2	36	44	9	-	-	-	527
Brighton town, Franklin County	60	-	21	26	13	-	-	-	575
Brighton town, Monroe County	6 678	80	139	4 023	1 423	569	244	200	708
Brighton CDP, Monroe County	6 678	80	139	4 023	1 423	569	244	200	708
Brightwaters village, Suffolk County	98	-	-	32	58	8	-	-	868
Brinckerhoff CDP, Dutchess County	127	6	14	35	28	36	8	-	903
Bristol town, Ontario County	52	-	28	24	-	-	-	-	480
Broadalbin village, Fulton County	123	-	34	73	14	2	-	-	563
Broadalbin town, Fulton County	257	-	101	128	26	2	-	-	529
Brockport village, Monroe County	1 307	33	417	630	144	83	-	-	575
Brocton village, Chautauqua County	182	39	128	12	3	-	-	-	397
Bronx borough, Bronx County	365 801	46 319	67 634	151 892	74 943	22 144	2 291	578	620
Bronxville village, Westchester County	510	-	-	18	36	121	103	232	1 899
Brookfield town, Madison County	83	3	26	36	18	-	-	-	531
Brookhaven CDP, Suffolk County	140	-	-	13	80	47	-	-	886
Brookhaven town, Suffolk County	29 246	1 193	1 474	4 104	10 860	9 655	1 700	260	936
Brooklyn borough, Kings County	630 060	59 483	99 932	237 627	162 185	58 061	9 542	3 230	672
Brookville village, Nassau County	24	-	4	6	-	6	4	4	1 250
Broome town, Schoharie County	22	-	15	2	5	-	-	-	467
Brownville village, Jefferson County	125	23	59	39	4	-	-	-	458
Brownville town, Jefferson County	424	63	180	150	31	-	-	-	479
Brunswick town, Rensselaer County	813	8	127	436	217	19	6	-	691
Brushton village, Franklin County	92	19	47	26	-	-	-	-	376
Brutus town, Cayuga County	347	16	158	151	22	-	-	-	499
Buchanan village, Westchester County	219	4	4	57	81	50	19	4	871
Buffalo city, Erie County	67 222	7 092	31 462	24 051	3 807	714	62	34	472
Burdett village, Schuyler County	35	-	24	6	5	-	-	-	464
Burke village, Franklin County	25	7	12	6	-	-	-	-	359
Burke town, Franklin County	57	7	22	25	3	-	-	-	488
Burlington town, Otsego County	27	-	8	17	2	-	-	-	523
Burns town, Allegany County	70	6	23	34	7	-	-	-	516
Busti town, Chautauqua County	613	99	210	224	45	7	-	28	497
Butler town, Wayne County	109	18	35	44	10	-	2	-	505
Butternuts town, Otsego County	86	6	42	32	6	-	-	-	483
Byron town, Genesee County	103	4	32	38	24	5	-	-	548
Cairo CDP, Greene County	248	8	149	81	10	-	-	-	440
Cairo town, Greene County	590	28	315	216	31	-	-	-	459
Calcium CDP, Jefferson County	224	13	61	118	19	13	-	-	555
Caledonia village, Livingston County	233	17	80	102	30	4	-	-	559
Caledonia town, Livingston County	290	17	100	119	50	4	-	-	571
Callicoon CDP, Sullivan County	24	-	14	10	-	-	-	-	489
Callicoon town, Sullivan County	220	5	108	73	24	10	-	-	495
Calverton CDP, Suffolk County	412	-	29	22	194	154	13	-	941
Cambria town, Niagara County	320	9	147	146	18	-	-	-	556
Cambridge village, Washington County	225	4	129	67	25	-	-	-	473
Cambridge town, Washington County	127	-	57	43	23	4	-	-	527
Camden village, Oneida County	355	55	183	109	8	-	-	-	433
Camden town, Oneida County	440	64	220	142	14	-	-	-	442
Cameron town, Steuben County	71	4	41	24	2	-	-	-	463
Camillus village, Onondaga County	255	5	96	137	17	-	-	-	531
Camillus town, Onondaga County	1 796	63	331	972	342	88	-	-	628
Campbell town, Steuben County	147	5	50	79	13	-	-	-	542
Canaan town, Columbia County	86	-	22	31	26	7	-	-	625
Canadice town, Ontario County	93	2	57	32	2	-	-	-	470
Canajoharie village, Montgomery County	382	5	227	141	9	-	-	-	466
Canajoharie town, Montgomery County	403	5	242	147	9	-	-	-	463
Canandaigua city, Ontario County	2 337	167	564	1 217	307	67	15	-	570
Canandaigua town, Ontario County	543	-	31	312	180	20	-	-	712
Canaseraga village, Allegany County	42	6	19	13	4	-	-	-	482
Canastota village, Madison County	765	106	270	344	45	-	-	-	503
Candor village, Tioga County	122	4	65	46	7	-	-	-	467
Candor town, Tioga County	377	37	203	122	7	8	-	-	467
Caneadea town, Allegany County	197	30	131	28	8	-	-	-	371
Canisteo village, Steuben County	220	21	146	45	4	4	-	-	436
Canisteo town, Steuben County	279	23	163	85	4	4	-	-	458
Canton village, St. Lawrence County	723	144	337	207	16	19	-	-	423
Canton town, St. Lawrence County	1 019	165	480	312	37	19	-	6	439
Cape Vincent village, Jefferson County	99	17	41	35	4	2	-	-	473
Cape Vincent town, Jefferson County	121	17	46	47	9	2	-	-	493
Carle Place CDP, Nassau County	496	14	-	79	171	221	-	11	986
Carlisle town, Schoharie County	81	5	34	35	4	3	-	-	505
Carlton town, Orleans County	143	17	47	54	20	5	-	-	529
Carmel town, Putnam County	1 589	58	93	261	527	568	75	7	907
Carmel Hamlet CDP, Putnam County	408	41	31	79	151	99	7	-	820
Caroga town, Fulton County	51	2	28	16	2	3	-	-	440
Caroline town, Tompkins County	293	17	70	156	23	27	-	-	557
Carroll town, Chautauqua County	232	30	142	48	12	-	-	-	387
Carrollton town, Cattaraugus County	87	7	57	23	-	-	-	-	388
Carthage village, Jefferson County	694	145	300	209	30	10	-	-	415
Cassadaga village, Chautauqua County	34	2	19	13	-	-	-	-	475
Castile village, Wyoming County	126	16	80	30	-	-	-	-	418
Castile town, Wyoming County	258	16	109	128	5	-	-	-	506
Castleton-on-Hudson village, Rensselaer County	232	7	39	94	88	4	-	-	679
Castorland village, Lewis County	31	-	20	9	2	-	-	-	472
Catharine town, Schuyler County	142	14	66	58	2	2	-	-	484

Table 30. **Gross Rent: 2000**—Con.

[Data based on a sample (except Tables 65-68). For information on confidentiality protection, coverage, sampling error, and nonsampling error, see Appendix G. For location of definitions, see "How to Use This Census Report"]

State County Place and County Subdivision	Specified renter-occupied housing units paying cash rent	Gross rent							
		Less than $250	$250 to $499	$500 to $749	$750 to $999	$1,000 to $1,499	$1,500 to $1,999	$2,000 or more	Median (dollars)
PLACE AND COUNTY SUBDIVISION—Con.									
Catlin town, Chemung County	103	-	55	25	23	-	-	-	484
Cato village, Cayuga County	92	26	34	30	2	-	-	-	438
Cato town, Cayuga County	120	23	58	35	4	-	-	-	454
Caton town, Steuben County	38	-	14	19	3	2	-	-	528
Catskill village, Greene County	772	50	321	310	80	11	-	-	506
Catskill town, Greene County	1 514	50	658	637	142	27	-	-	511
Cattaraugus village, Cattaraugus County	134	17	83	30	4	-	-	-	392
Cattaraugus Reservation, Cattaraugus County	32	5	18	9	-	-	-	-	325
Cattaraugus Reservation, Chautauqua County	-	-	-	-	-	-	-	-	-
Cattaraugus Reservation, Erie County	166	3	105	56	2	-	-	-	422
Cayuga village, Cayuga County	41	-	26	8	2	5	-	-	454
Cayuga Heights village, Tompkins County	657	16	85	280	111	38	7	120	717
Cayuta town, Schuyler County	35	3	21	9	2	-	-	-	478
Cazenovia village, Madison County	366	43	105	173	18	27	-	-	537
Cazenovia town, Madison County	431	43	137	193	25	33	-	-	529
Cedarhurst village, Nassau County	777	-	-	172	189	281	101	34	1 046
Celoron village, Chautauqua County	155	-	58	97	-	-	-	-	525
Centereach CDP, Suffolk County	899	23	40	133	262	366	58	17	994
Center Moriches CDP, Suffolk County	457	27	-	54	190	179	7	-	967
Centerport CDP, Suffolk County	178	-	-	7	51	90	25	5	1 127
Centerville town, Allegany County	27	2	16	7	2	-	-	-	438
Central Islip CDP, Suffolk County	2 354	224	233	331	601	765	200	-	899
Central Square village, Oswego County	375	93	92	170	11	6	-	3	502
Central Valley CDP, Orange County	189	-	-	47	131	11	-	-	828
Centre Island village, Nassau County	21	-	-	-	-	-	-	21	2 000+
Champion town, Jefferson County	482	80	211	157	21	13	-	-	439
Champlain village, Clinton County	196	21	105	61	9	-	-	-	460
Champlain town, Clinton County	680	59	354	219	48	-	-	-	465
Chappaqua CDP, Westchester County	207	-	-	-	43	60	28	76	1 504
Charleston town, Montgomery County	40	-	12	14	14	-	-	-	600
Charlotte town, Chautauqua County	103	20	34	41	6	2	-	-	446
Charlton town, Saratoga County	26	-	5	6	15	-	-	-	825
Chateaugay village, Franklin County	81	5	60	16	-	-	-	-	388
Chateaugay town, Franklin County	123	9	78	33	3	-	-	-	418
Chatham village, Columbia County	320	17	136	132	32	3	-	-	513
Chatham town, Columbia County	320	10	94	122	74	20	-	-	597
Chaumont village, Jefferson County	60	12	18	28	2	-	-	-	500
Chautauqua town, Chautauqua County	342	50	219	66	5	-	-	2	396
Chazy town, Clinton County	229	12	116	88	13	-	-	-	489
Cheektowaga CDP, Erie County	9 552	260	2 744	5 803	596	133	16	-	569
Cheektowaga town, Erie County	10 841	282	3 107	6 511	771	154	16	-	570
Chemung town, Chemung County	107	-	36	61	5	5	-	-	538
Chenango town, Broome County	692	15	274	325	58	13	-	7	523
Cherry Creek village, Chautauqua County	39	-	17	22	-	-	-	-	518
Cherry Creek town, Chautauqua County	48	-	23	25	-	-	-	-	507
Cherry Valley village, Otsego County	63	-	27	29	5	2	-	-	532
Cherry Valley town, Otsego County	76	-	33	31	7	5	-	-	528
Chester village, Orange County	592	16	18	160	233	159	6	-	826
Chester town, Orange County	748	23	30	203	265	221	6	-	810
Chester town, Warren County	196	5	128	56	4	3	-	-	441
Chesterfield town, Essex County	134	7	54	61	12	-	-	-	513
Chestnut Ridge village, Rockland County	337	46	41	42	101	63	29	15	845
Chili town, Monroe County	2 038	42	318	1 000	553	108	17	-	662
Chittenango village, Madison County	544	34	188	245	58	19	-	-	529
Churchville village, Monroe County	74	-	31	37	6	-	-	-	543
Cicero town, Onondaga County	1 902	208	447	833	343	71	-	-	593
Cincinnatus town, Cortland County	82	18	38	14	6	6	-	-	425
Clare town, St. Lawrence County	4	-	2	2	-	-	-	-	475
Clarence town, Erie County	997	54	301	390	143	89	-	20	578
Clarence Center CDP, Erie County	45	-	-	20	25	-	-	-	828
Clarendon town, Orleans County	112	-	8	96	8	-	-	-	596
Clark Mills CDP, Oneida County	179	-	53	112	14	-	-	-	569
Clarkson town, Monroe County	355	44	98	132	72	9	-	-	534
Clarkstown town, Rockland County	4 719	185	289	520	1 219	1 642	644	220	1 034
Clarksville town, Allegany County	56	8	25	19	2	-	2	-	433
Claverack town, Columbia County	544	28	189	237	65	17	8	-	566
Claverack-Red Mills CDP, Columbia County	84	-	-	52	25	7	-	-	722
Clay town, Onondaga County	5 935	149	816	3 910	884	158	18	-	612
Clayton village, Jefferson County	298	51	104	126	17	-	-	-	494
Clayton town, Jefferson County	412	51	120	200	35	6	-	-	545
Clayville village, Oneida County	48	3	22	21	1	1	-	-	490
Clermont town, Columbia County	114	4	16	59	32	-	3	-	641
Cleveland village, Oswego County	43	2	17	21	3	-	-	-	518
Clifton town, St. Lawrence County	37	-	23	14	-	-	-	-	475
Clifton Park town, Saratoga County	2 674	15	113	1 291	877	273	49	56	741
Clifton Springs village, Ontario County	384	29	170	130	41	9	-	5	491
Clinton town, Clinton County	26	6	15	5	-	-	-	-	336
Clinton town, Dutchess County	144	-	-	73	39	17	10	5	748
Clinton village, Oneida County	384	97	85	145	35	20	-	2	516
Clintondale CDP, Ulster County	188	-	33	102	46	7	-	-	647
Clyde village, Wayne County	261	31	107	88	35	-	-	-	485
Clymer town, Chautauqua County	67	15	37	12	-	3	-	-	388
Cobleskill village, Schoharie County	843	59	289	427	24	44	-	-	518
Cobleskill town, Schoharie County	953	59	327	485	30	52	-	-	521
Cochecton town, Sullivan County	67	-	27	29	8	-	-	3	571
Coeymans CDP, Albany County	204	-	84	94	26	-	-	-	533
Coeymans town, Albany County	935	7	293	535	81	19	-	-	549
Cohocton village, Steuben County	58	-	28	29	1	-	-	-	505
Cohocton town, Steuben County	124	-	60	49	15	-	-	-	509

Table 30. **Gross Rent: 2000**—Con.

[Data based on a sample (except Tables 65-68). For information on confidentiality protection, coverage, sampling error, and nonsampling error, see Appendix G. For location of definitions, see "How to Use This Census Report"]

State County Place and County Subdivision	Specified renter-occupied housing units paying cash rent	Gross rent							
		Less than $250	$250 to $499	$500 to $749	$750 to $999	$1,000 to $1,499	$1,500 to $1,999	$2,000 or more	Median (dollars)
PLACE AND COUNTY SUBDIVISION—Con.									
Cohoes city, Albany County	3 687	425	1 234	1 525	357	146	-	-	519
Colchester town, Delaware County	121	-	73	30	18	-	-	-	473
Cold Brook village, Herkimer County	25	-	11	13	1	-	-	-	525
Colden town, Erie County	141	-	64	67	10	-	-	-	510
Coldspring town, Cattaraugus County	35	3	21	11	-	-	-	-	468
Cold Spring village, Putnam County	350	61	29	77	107	69	7	-	758
Cold Spring Harbor CDP, Suffolk County	163	-	-	4	56	79	9	15	1 084
Colesville town, Broome County	223	-	122	66	35	-	-	-	477
Collins town, Erie County	380	68	203	78	31	-	-	-	425
Colonie village, Albany County	489	-	36	129	276	48	-	-	810
Colonie town, Albany County	8 332	263	1 105	3 927	2 372	596	62	7	688
Colton town, St. Lawrence County	64	6	37	21	-	-	-	-	433
Columbia town, Herkimer County	55	2	27	23	-	3	-	-	494
Columbus town, Chenango County	31	-	23	6	2	-	-	-	406
Commack CDP, Suffolk County	711	-	-	40	119	383	118	51	1 269
Concord town, Erie County	825	75	397	319	34	-	-	-	476
Conesus town, Livingston County	71	-	14	41	11	5	-	-	556
Conesville town, Schoharie County	24	2	9	13	-	-	-	-	513
Conewango town, Cattaraugus County	49	3	27	13	6	-	-	-	454
Congers CDP, Rockland County	390	-	8	56	90	150	59	27	1 144
Conklin town, Broome County	316	9	150	133	24	-	-	-	498
Conquest town, Cayuga County	73	2	32	37	2	-	-	-	507
Constable town, Franklin County	84	14	50	18	2	-	-	-	408
Constableville village, Lewis County	22	-	19	2	1	-	-	-	427
Constantia CDP, Oswego County	65	-	15	47	-	3	-	-	544
Constantia town, Oswego County	207	13	60	102	29	3	-	-	549
Cooperstown village, Otsego County	401	-	189	163	24	20	5	-	517
Copake town, Columbia County	260	4	45	150	44	17	-	-	599
Copake Lake CDP, Columbia County	72	-	22	37	9	4	-	-	557
Copenhagen village, Lewis County	150	16	91	34	9	-	-	-	456
Copiague CDP, Suffolk County	1 654	-	56	340	457	694	83	24	985
Coram CDP, Suffolk County	3 727	152	99	423	1 384	1 317	320	32	956
Corfu village, Genesee County	104	10	38	45	11	-	-	-	518
Corinth village, Saratoga County	381	42	151	174	14	-	-	-	497
Corinth town, Saratoga County	533	42	195	269	27	-	-	-	523
Corning city, Steuben County	2 300	240	1 037	849	122	47	5	-	477
Corning town, Steuben County	381	9	121	166	70	15	-	-	570
Cornwall town, Orange County	1 250	16	75	640	301	208	10	-	721
Cornwall on Hudson village, Orange County	275	4	15	149	65	39	3	-	714
Cortland city, Cortland County	3 800	430	1 896	1 215	156	91	-	12	449
Cortlandt town, Westchester County	2 892	100	119	752	1 032	646	174	69	851
Cortlandville town, Cortland County	822	40	314	402	43	23	-	-	515
Cortland West CDP, Cortland County	49	-	20	29	-	-	-	-	532
Country Knolls CDP, Saratoga County	19	-	-	-	6	13	-	-	1 146
Cove Neck village, Nassau County	4	-	-	-	2	2	-	-	950
Coventry town, Chenango County	44	-	29	15	-	-	-	-	440
Covert town, Seneca County	141	-	75	51	6	9	-	-	489
Covington town, Wyoming County	44	-	23	16	5	-	-	-	494
Coxsackie village, Greene County	463	70	187	166	37	3	-	-	475
Coxsackie town, Greene County	675	70	278	262	62	3	-	-	494
Cragsmoor CDP, Ulster County	19	-	-	5	6	8	-	-	875
Crawford town, Orange County	525	74	25	202	108	86	21	9	698
Croghan village, Lewis County	103	17	60	22	4	-	-	-	399
Croghan town, Lewis County	172	23	84	52	10	3	-	-	421
Crompond CDP, Westchester County	72	-	-	19	13	32	8	-	1 067
Croton-on-Hudson village, Westchester County	656	-	25	140	212	207	43	29	931
Crown Heights CDP, Dutchess County	159	-	-	95	48	11	5	-	713
Crown Point town, Essex County	112	4	55	47	2	2	2	-	488
Crugers CDP, Westchester County	543	62	55	222	192	12	-	-	710
Cuba village, Allegany County	230	31	128	62	2	7	-	-	422
Cuba town, Allegany County	297	31	149	98	12	7	-	-	451
Cumberland Head CDP, Clinton County	94	7	22	20	38	-	7	-	736
Cutchogue CDP, Suffolk County	115	-	6	20	39	44	6	-	950
Cuyler town, Cortland County	41	4	11	20	4	2	-	-	528
Danby town, Tompkins County	154	9	27	62	38	18	-	-	613
Dannemora village, Clinton County	150	4	105	32	9	-	-	-	458
Dannemora town, Clinton County	211	26	111	55	19	-	-	-	463
Dansville village, Livingston County	747	67	256	323	71	30	-	-	526
Dansville town, Steuben County	85	2	46	34	3	-	-	-	487
Danube town, Herkimer County	42	7	20	13	2	-	-	-	470
Darien town, Genesee County	106	4	22	71	9	-	-	-	581
Davenport town, Delaware County	196	10	109	69	4	4	-	-	464
Day town, Saratoga County	32	2	13	7	3	7	-	-	625
Dayton town, Cattaraugus County	118	2	71	40	2	3	-	-	443
Decatur town, Otsego County	4	-	-	4	-	-	-	-	525
Deerfield town, Oneida County	63	-	-	44	9	10	-	-	641
Deerpark town, Orange County	507	-	79	241	111	61	15	-	680
Deer Park CDP, Suffolk County	1 610	20	56	323	579	541	77	14	912
Deferiet village, Jefferson County	35	-	25	4	4	2	-	-	482
De Kalb town, St. Lawrence County	104	8	42	46	8	-	-	-	504
Delanson village, Schenectady County	41	-	7	18	14	2	-	-	675
Delaware town, Sullivan County	186	-	97	81	4	4	-	-	494
Delevan village, Cattaraugus County	156	43	67	41	5	-	-	-	373
Delhi village, Delaware County	289	35	139	95	15	5	-	-	452
Delhi town, Delaware County	387	35	188	139	20	5	-	-	463
Delmar CDP, Albany County	673	-	85	336	226	26	-	-	683
Denmark town, Lewis County	252	18	144	71	19	-	-	-	468
Denning town, Ulster County	13	-	-	9	2	2	-	-	725

Table 30. **Gross Rent: 2000**—Con.

[Data based on a sample (except Tables 65-68). For information on confidentiality protection, coverage, sampling error, and nonsampling error, see Appendix G. For location of definitions, see "How to Use This Census Report"]

State County Place and County Subdivision	Specified renter-occupied housing units paying cash rent	Gross rent							
		Less than $250	$250 to $499	$500 to $749	$750 to $999	$1,000 to $1,499	$1,500 to $1,999	$2,000 or more	Median (dollars)
PLACE AND COUNTY SUBDIVISION—Con.									
Depauville CDP, Jefferson County	28	-	-	28	-	-	-	-	587
Depew village, Erie County	1 735	16	559	906	207	47	-	-	581
De Peyster town, St. Lawrence County	17	2	11	4	-	-	-	-	468
Deposit village	258	52	126	72	6	2	-	-	406
Broome County (part)	103	4	54	43	2	-	-	-	468
Delaware County (part)	155	48	72	29	4	2	-	-	363
Deposit town, Delaware County	200	50	90	50	8	2	-	-	393
Dering Harbor village, Suffolk County	-	-	-	-	-	-	-	-	-
DeRuyter village, Madison County	75	16	41	14	4	-	-	-	378
DeRuyter town, Madison County	113	18	53	35	7	-	-	-	416
De Witt town, Onondaga County	2 735	253	735	1 115	340	98	60	134	563
Dexter village, Jefferson County	130	32	59	34	5	-	-	-	403
Diana town, Lewis County	104	21	42	39	-	2	-	-	432
Dickinson town, Broome County	584	44	256	247	37	-	-	-	495
Dickinson town, Franklin County	21	2	16	3	-	-	-	-	435
Dix town, Schuyler County	460	48	275	111	21	5	-	-	431
Dix Hills CDP, Suffolk County	293	-	14	19	33	108	64	55	1 363
Dobbs Ferry village, Westchester County	1 526	-	79	374	480	430	94	69	908
Dolgeville village	327	56	201	66	4	-	-	-	382
Fulton County (part)	16	-	11	5	-	-	-	-	425
Herkimer County (part)	311	56	190	61	4	-	-	-	380
Dover town, Dutchess County	747	15	131	353	218	30	-	-	649
Dover Plains CDP, Dutchess County	291	7	61	166	50	7	-	-	628
Dresden town, Washington County	51	5	15	30	1	-	-	-	539
Dresden village, Yates County	29	3	7	17	2	-	-	-	605
Dryden village, Tompkins County	286	35	130	90	18	13	-	-	468
Dryden town, Tompkins County	1 697	86	585	728	216	73	9	-	544
Duane town, Franklin County	-	-	-	-	-	-	-	-	-
Duane Lake CDP, Schenectady County	-	-	-	-	-	-	-	-	-
Duanesburg CDP, Schenectady County	53	-	10	34	9	-	-	-	546
Duanesburg town, Schenectady County	205	-	56	111	36	2	-	-	552
Dundee village, Yates County	256	73	131	52	-	-	-	-	400
Dunkirk city, Chautauqua County	2 001	252	918	684	120	22	-	5	468
Dunkirk town, Chautauqua County	79	2	42	20	13	2	-	-	448
Durham town, Greene County	142	-	97	38	4	3	-	-	468
Eagle town, Wyoming County	41	-	9	30	-	2	-	-	625
Earlville village	61	-	31	25	5	-	-	-	498
Chenango County (part)	21	-	9	7	5	-	-	-	525
Madison County (part)	40	-	22	18	-	-	-	-	488
East Atlantic Beach CDP, Nassau County	255	-	-	51	36	99	57	12	1 188
East Aurora village, Erie County	701	9	215	380	83	14	-	-	610
East Bloomfield town, Ontario County	234	3	37	151	39	4	-	-	590
Eastchester CDP, Westchester County	1 624	81	70	205	363	614	67	224	1 054
Eastchester town, Westchester County	3 491	181	185	419	768	1 062	301	575	1 065
East Farmingdale CDP, Suffolk County	409	-	22	53	126	202	6	-	1 005
East Fishkill town, Dutchess County	728	31	97	286	138	153	23	-	690
East Garden City CDP, Nassau County	59	-	-	4	20	15	20	-	1 092
East Glenville CDP, Schenectady County	268	-	37	180	42	9	-	-	623
East Greenbush CDP, Rensselaer County	462	8	27	353	45	8	21	-	669
East Greenbush town, Rensselaer County	1 438	17	134	910	295	50	32	-	670
East Hampton village, Suffolk County	158	-	3	25	42	49	17	22	1 068
East Hampton town, Suffolk County	1 712	72	96	233	365	576	277	93	1 061
East Hampton North CDP, Suffolk County	344	63	22	29	59	93	69	9	995
East Hills village, Nassau County	23	-	-	-	11	6	6	-	1 271
East Islip CDP, Suffolk County	606	-	43	85	294	166	9	9	896
East Ithaca CDP, Tompkins County	518	7	75	289	86	53	8	-	648
East Kingston CDP, Ulster County	41	-	11	22	8	-	-	-	593
East Marion CDP, Suffolk County	42	-	2	4	22	14	-	-	930
East Massapequa CDP, Nassau County	963	109	114	81	108	369	170	12	1 081
East Meadow CDP, Nassau County	1 106	89	162	167	196	357	100	35	930
East Moriches CDP, Suffolk County	158	-	10	20	51	77	-	-	967
East Nassau village, Rensselaer County	27	-	7	16	4	-	-	-	569
East Northport CDP, Suffolk County	890	-	29	149	297	301	69	45	979
East Norwich CDP, Nassau County	38	-	9	11	-	18	-	-	645
Easton town, Washington County	112	-	35	62	15	-	-	-	597
East Otto town, Cattaraugus County	55	5	34	11	5	-	-	-	403
East Patchogue CDP, Suffolk County	2 389	251	79	248	1 190	593	22	6	907
Eastport CDP, Suffolk County	103	-	7	37	38	19	2	-	784
East Quogue CDP, Suffolk County	268	-	-	25	92	144	7	-	1 036
East Randolph village, Cattaraugus County	47	3	19	21	4	-	-	-	508
East Rochester village, Monroe County	957	7	172	614	133	31	-	-	614
East Rochester town, Monroe County	957	7	172	614	133	31	-	-	614
East Rockaway village, Nassau County	1 117	16	35	271	419	335	33	8	878
East Shoreham CDP, Suffolk County	90	-	-	13	20	43	14	-	1 115
East Syracuse village, Onondaga County	718	94	316	218	90	-	-	-	478
East Williston village, Nassau County	19	-	-	6	-	8	-	5	1 146
Eaton town, Madison County	351	28	133	145	45	-	-	-	517
Eatons Neck CDP, Suffolk County	18	2	-	5	-	4	2	5	1 250
Eden CDP, Erie County	168	33	47	82	6	-	-	-	529
Eden town, Erie County	306	33	101	130	27	15	-	-	528
Edinburg town, Saratoga County	45	-	21	18	3	3	-	-	538
Edmeston town, Otsego County	114	19	60	35	-	-	-	-	420
Edwards village, St. Lawrence County	43	23	13	7	-	-	-	-	242
Edwards town, St. Lawrence County	79	27	30	22	-	-	-	-	403
Elba village, Genesee County	34	-	14	10	7	3	-	-	588
Elba town, Genesee County	95	4	25	42	21	3	-	-	556
Elbridge village, Onondaga County	81	-	31	41	7	2	-	-	526

Table 30. **Gross Rent: 2000**—Con.

[Data based on a sample (except Tables 65-68). For information on confidentiality protection, coverage, sampling error, and nonsampling error, see Appendix G. For location of definitions, see "How to Use This Census Report"]

State County Place and County Subdivision	Specified renter-occupied housing units paying cash rent	Gross rent							
		Less than $250	$250 to $499	$500 to $749	$750 to $999	$1,000 to $1,499	$1,500 to $1,999	$2,000 or more	Median (dollars)
PLACE AND COUNTY SUBDIVISION—Con.									
Elbridge town, Onondaga County	354	36	153	145	18	2	-	-	487
Elizabethtown town, Essex County	137	14	79	39	2	3	-	-	418
Ellenburg town, Clinton County	106	22	48	35	-	1	-	-	415
Ellenville village, Ulster County	882	65	227	422	133	35	-	-	549
Ellery town, Chautauqua County	216	22	114	62	18	-	-	-	445
Ellicott town, Chautauqua County	909	99	409	358	23	20	-	-	475
Ellicottville village, Cattaraugus County	77	8	28	37	2	2	-	-	521
Ellicottville town, Cattaraugus County	163	32	52	64	9	6	-	-	490
Ellington town, Chautauqua County	48	-	25	18	2	2	1	-	438
Ellisburg village, Jefferson County	17	-	8	7	-	-	-	2	556
Ellisburg town, Jefferson County	139	-	55	78	-	4	-	2	543
Elma town, Erie County	346	6	99	154	60	27	-	-	673
Elma Center CDP, Erie County	104	-	27	69	-	8	-	-	655
Elmira city, Chemung County	5 728	856	2 592	1 772	426	82	-	-	447
Elmira town, Chemung County	442	-	115	180	73	74	-	-	664
Elmira Heights village, Chemung County	813	168	310	244	68	23	-	-	467
Elmont CDP, Nassau County	2 082	72	82	641	587	572	75	53	843
Elmsford village, Westchester County	848	-	63	116	168	367	108	26	1 116
Elwood CDP, Suffolk County	184	-	-	18	34	75	34	23	1 292
Endicott village, Broome County	3 404	101	2 125	965	186	16	11	-	447
Endwell CDP, Broome County	1 329	101	672	450	86	20	-	-	469
Enfield town, Tompkins County	324	-	136	128	38	22	-	-	530
Ephratah town, Fulton County	42	2	20	20	-	-	-	-	475
Erin town, Chemung County	47	2	33	11	1	-	-	-	398
Erwin town, Steuben County	845	140	346	259	91	-	-	9	468
Esopus town, Ulster County	787	5	142	369	211	60	-	-	674
Esperance village, Schoharie County	24	3	9	4	8	-	-	-	525
Esperance town, Schoharie County	127	3	57	51	11	5	-	-	508
Essex town, Essex County	21	-	9	12	-	-	-	-	559
Evans town, Erie County	1 084	49	367	561	97	10	-	-	555
Evans Mills village, Jefferson County	95	34	21	33	7	-	-	-	435
Exeter town, Otsego County	39	4	16	15	2	-	2	-	488
Fabius village, Onondaga County	30	-	19	8	3	-	-	-	471
Fabius town, Onondaga County	98	2	30	58	8	-	-	-	562
Fairfield town, Herkimer County	58	-	34	22	2	-	-	-	431
Fair Haven village, Cayuga County	91	20	34	30	7	-	-	-	442
Fairmount CDP, Onondaga County	868	46	99	472	195	56	-	-	650
Fairport village, Monroe County	696	18	210	323	124	21	-	-	628
Fairview CDP, Dutchess County	489	-	32	193	185	79	-	-	765
Fairview CDP, Westchester County	462	34	125	151	59	56	31	6	582
Falconer village, Chautauqua County	385	58	219	95	-	13	-	-	404
Fallsburg town, Sullivan County	1 409	147	359	608	226	69	-	-	569
Farmersville town, Cattaraugus County	36	-	24	12	-	-	-	-	432
Farmingdale village, Nassau County	1 233	30	60	164	584	348	36	11	929
Farmington town, Ontario County	828	14	97	316	358	43	-	-	736
Farmingville CDP, Suffolk County	811	-	23	116	234	235	173	30	1 063
Farnham village, Erie County	28	2	7	9	10	-	-	-	583
Fayette town, Seneca County	182	-	70	92	20	-	-	-	573
Fayetteville village, Onondaga County	480	-	104	257	81	38	-	-	588
Fenner town, Madison County	72	-	29	35	6	2	-	-	539
Fenton town, Broome County	296	26	145	96	22	7	-	-	466
Fine town, St. Lawrence County	97	17	51	25	4	-	-	-	443
Fire Island CDP, Suffolk County	9	-	-	6	3	-	-	-	663
Firthcliffe CDP, Orange County	779	12	25	405	180	150	7	-	726
Fishers Island CDP, Suffolk County	55	-	7	16	26	3	3	-	778
Fishkill village, Dutchess County	547	-	21	331	152	39	4	-	723
Fishkill town, Dutchess County	2 339	34	84	759	925	446	77	14	813
Flanders CDP, Suffolk County	332	-	8	82	120	122	-	-	884
Fleischmanns village, Delaware County	34	-	18	12	4	-	-	-	475
Fleming town, Cayuga County	84	-	29	22	33	-	-	-	650
Floral Park village, Nassau County	1 160	6	81	212	459	386	16	-	880
Florence town, Oneida County	45	-	20	23	2	-	-	-	531
Florida town, Montgomery County	111	9	72	26	4	-	-	-	451
Florida village, Orange County	175	-	18	36	53	68	-	-	928
Flower Hill village, Nassau County	99	-	13	-	10	64	-	12	1 147
Floyd town, Oneida County	131	5	55	48	18	5	-	-	566
Fonda village, Montgomery County	139	22	76	36	5	-	-	-	409
Forestburgh town, Sullivan County	41	-	3	24	8	-	6	-	684
Forest Home CDP, Tompkins County	367	8	-	328	18	13	-	-	661
Forestport town, Oneida County	50	-	13	33	4	-	-	-	582
Forestville village, Chautauqua County	72	-	52	20	-	-	-	-	448
Fort Ann village, Washington County	54	-	31	23	-	-	-	-	483
Fort Ann town, Washington County	202	10	71	107	14	-	-	-	545
Fort Covington town, Franklin County	74	12	44	17	1	-	-	-	413
Fort Drum CDP, Jefferson County	632	-	164	397	65	6	-	-	613
Fort Edward village, Washington County	507	45	298	143	21	-	-	-	468
Fort Edward town, Washington County	679	45	371	220	43	-	-	-	476
Fort Johnson village, Montgomery County	27	2	8	15	2	-	-	-	544
Fort Montgomery CDP, Orange County	88	-	7	21	48	6	6	-	848
Fort Plain village, Montgomery County	384	44	183	129	28	-	-	-	465
Fort Salonga CDP, Suffolk County	248	-	20	19	18	96	32	63	1 342
Fowler town, St. Lawrence County	98	11	44	38	4	1	-	-	482
Frankfort village, Herkimer County	390	30	214	131	15	-	-	-	466
Frankfort town, Herkimer County	678	44	316	220	24	5	26	43	490
Franklin village, Delaware County	57	4	26	22	3	2	-	-	485
Franklin town, Delaware County	126	6	54	46	18	2	-	-	515
Franklin town, Franklin County	41	2	16	21	2	-	-	-	542
Franklin Square CDP, Nassau County	1 798	92	106	345	652	465	138	-	880
Franklinville village, Cattaraugus County	205	41	106	58	-	-	-	-	397

Table 30. **Gross Rent: 2000**—Con.

[Data based on a sample (except Tables 65-68). For information on confidentiality protection, coverage, sampling error, and nonsampling error, see Appendix G. For location of definitions, see "How to Use This Census Report"]

State County Place and County Subdivision	Specified renter-occupied housing units paying cash rent	Gross rent							
		Less than $250	$250 to $499	$500 to $749	$750 to $999	$1,000 to $1,499	$1,500 to $1,999	$2,000 or more	Median (dollars)
PLACE AND COUNTY SUBDIVISION—Con.									
Franklinville town, Cattaraugus County	263	44	140	79	-	-	-	-	416
Fredonia village, Chautauqua County	1 606	136	781	588	76	14	11	-	474
Freedom town, Cattaraugus County	109	-	83	20	6	-	-	-	416
Freeport village, Nassau County	4 584	239	316	947	1 700	1 015	298	69	860
Freetown town, Cortland County	23	-	10	6	7	-	-	-	538
Freeville village, Tompkins County	91	12	25	43	11	-	-	-	547
Fremont town, Steuben County	39	2	20	13	2	2	-	-	469
Fremont town, Sullivan County	90	5	37	35	10	3	-	-	525
French Creek town, Chautauqua County	34	-	20	12	2	-	-	-	475
Frewsburg CDP, Chautauqua County	224	30	139	43	12	-	-	-	384
Friendship CDP, Allegany County	170	24	86	60	-	-	-	-	420
Friendship town, Allegany County	210	29	114	67	-	-	-	-	414
Fulton city, Oswego County	2 257	328	836	922	155	16	-	-	493
Fulton town, Schoharie County	58	5	39	14	-	-	-	-	425
Fultonville village, Montgomery County	81	-	44	35	2	-	-	-	488
Gaines town, Orleans County	195	46	75	74	-	-	-	-	425
Gainesville village, Wyoming County	36	-	25	9	2	-	-	-	441
Gainesville town, Wyoming County	161	22	74	39	26	-	-	-	466
Galen town, Wayne County	314	37	127	107	43	-	-	-	491
Galeville CDP, Onondaga County	710	-	134	345	93	58	74	6	616
Gallatin town, Columbia County	80	-	12	28	30	8	2	-	700
Galway village, Saratoga County	14	5	7	2	-	-	-	-	400
Galway town, Saratoga County	167	5	13	91	46	12	-	-	644
Gang Mills CDP, Steuben County	440	95	143	124	69	-	-	9	482
Garden City village, Nassau County	438	-	-	15	28	136	145	114	1 604
Garden City Park CDP, Nassau County	366	6	94	61	70	83	31	21	785
Garden City South CDP, Nassau County	141	-	-	13	16	92	20	-	1 138
Gardiner CDP, Ulster County	96	-	-	84	7	5	-	-	626
Gardiner town, Ulster County	375	-	18	224	79	54	-	-	689
Gardnertown CDP, Orange County	323	9	21	127	62	81	23	-	759
Gasport CDP, Niagara County	120	-	82	38	-	-	-	-	458
Gates town, Monroe County	2 543	201	290	1 475	473	104	-	-	604
Gates-North Gates CDP, Monroe County	1 673	158	220	1 045	236	14	-	-	585
Geddes town, Onondaga County	1 604	91	685	709	93	26	-	-	504
Genesee town, Allegany County	66	1	45	20	-	-	-	-	468
Genesee Falls town, Wyoming County	19	-	7	6	6	-	-	-	542
Geneseo village, Livingston County	1 030	83	412	329	118	63	15	10	513
Geneseo town, Livingston County	1 145	83	423	397	145	72	15	10	535
Geneva city	2 210	186	1 083	686	214	41	-	-	474
Ontario County (part)	2 210	186	1 083	686	214	41	-	-	474
Seneca County (part)	-	-	-	-	-	-	-	-	-
Geneva town, Ontario County	371	13	47	278	27	6	-	-	594
Genoa town, Cayuga County	106	10	51	42	3	-	-	-	445
Georgetown town, Madison County	18	3	6	7	2	-	-	-	500
German town, Chenango County	8	-	4	4	-	-	-	-	500
German Flatts town, Herkimer County	1 792	247	1 068	449	28	-	-	-	401
Germantown CDP, Columbia County	76	-	23	44	4	5	-	-	570
Germantown town, Columbia County	179	27	54	75	16	7	-	-	519
Gerry town, Chautauqua County	88	2	48	38	-	-	-	-	479
Ghent CDP, Columbia County	47	-	4	33	6	4	-	-	592
Ghent town, Columbia County	417	23	149	205	36	4	-	-	549
Gilbertsville village, Otsego County	47	3	21	17	6	-	-	-	494
Gilboa town, Schoharie County	38	3	10	17	8	-	-	-	525
Gilgo-Oak Beach-Captree CDP, Suffolk County	14	-	-	-	2	10	2	-	1 344
Glasco CDP, Ulster County	178	-	44	70	64	-	-	-	629
Glen town, Montgomery County	110	-	52	50	8	-	-	-	508
Glen Cove city, Nassau County	3 753	159	269	415	1 026	1 310	342	232	1 002
Glen Head CDP, Nassau County	222	-	-	21	87	64	28	22	1 013
Glen Park village, Jefferson County	48	-	15	31	2	-	-	-	578
Glens Falls city, Warren County	3 158	246	1 195	1 399	301	17	-	-	516
Glens Falls North CDP, Warren County	1 391	129	230	734	260	38	-	-	619
Glenville town, Schenectady County	2 075	78	367	1 113	476	41	-	-	617
Glenwood Landing CDP, Nassau County	131	-	-	-	25	89	6	11	1 161
Gloversville city, Fulton County	2 814	306	1 546	872	85	5	-	-	442
Golden's Bridge CDP, Westchester County	57	-	-	-	34	23	-	-	968
Gordon Heights CDP, Suffolk County	179	5	-	45	35	70	24	-	1 030
Gorham town, Ontario County	193	20	30	70	45	14	14	-	628
Goshen village, Orange County	917	10	67	256	243	180	113	48	906
Goshen town, Orange County	1 203	21	94	386	294	247	113	48	854
Gouverneur village, St. Lawrence County	611	44	394	151	14	8	-	-	429
Gouverneur town, St. Lawrence County	751	44	477	208	14	8	-	-	437
Gowanda village	415	57	219	118	21	-	-	-	439
Cattaraugus County (part)	240	5	149	77	9	-	-	-	456
Erie County (part)	175	52	70	41	12	-	-	-	349
Grafton town, Rensselaer County	49	-	14	20	7	8	-	-	613
Granby town, Oswego County	377	-	144	173	46	14	-	-	529
Grand Island town, Erie County	1 111	31	146	707	139	66	22	-	597
Grand View-on-Hudson village, Rockland County	14	-	3	-	-	3	6	2	1 625
Granger town, Allegany County	26	-	20	6	-	-	-	-	435
Granville village, Washington County	445	43	218	161	15	8	-	-	477
Granville town, Washington County	606	52	268	243	35	8	-	-	491
Great Bend CDP, Jefferson County	62	8	34	20	-	-	-	-	413
Great Neck village, Nassau County	814	63	47	179	162	171	49	143	904
Great Neck Estates village, Nassau County	44	-	-	-	7	4	7	26	2 000+
Great Neck Gardens CDP, Nassau County	7	-	-	-	-	-	-	7	2 000+
Great Neck Plaza village, Nassau County	1 681	34	110	113	512	511	133	268	1 057
Great River CDP, Suffolk County	49	-	-	20	9	20	-	-	950

Table 30. **Gross Rent: 2000**—Con.

[Data based on a sample (except Tables 65-68). For information on confidentiality protection, coverage, sampling error, and nonsampling error, see Appendix G. For location of definitions, see "How to Use This Census Report"]

State County Place and County Subdivision	Specified renter-occupied housing units paying cash rent	Gross rent: Less than $250	$250 to $499	$500 to $749	$750 to $999	$1,000 to $1,499	$1,500 to $1,999	$2,000 or more	Median (dollars)
PLACE AND COUNTY SUBDIVISION—Con.									
Great Valley town, Cattaraugus County	65	4	29	24	5	-	3	-	497
Greece CDP, Monroe County	1 364	27	68	1 097	106	56	10	-	618
Greece town, Monroe County	9 113	243	687	5 271	2 161	575	118	58	644
Greenburgh town, Westchester County	9 576	198	549	1 592	2 366	3 282	936	653	1 010
Greene village, Chenango County	352	41	214	85	10	2	-	-	430
Greene town, Chenango County	524	41	299	139	43	2	-	-	452
Greenfield town, Saratoga County	440	21	73	143	125	26	25	27	734
Green Island village, Albany County	566	6	282	251	27	-	-	-	497
Green Island town, Albany County	566	6	282	251	27	-	-	-	497
Greenlawn CDP, Suffolk County	904	232	132	105	129	225	61	20	713
Greenport town, Columbia County	559	68	189	246	50	6	-	-	530
Greenport village, Suffolk County	338	14	34	123	111	56	-	-	747
Greenport West CDP, Suffolk County	159	-	3	73	46	33	4	-	757
Greenvale CDP, Nassau County	85	-	7	8	10	34	15	11	1 304
Greenville CDP, Greene County	46	-	19	9	10	8	-	-	622
Greenville town, Greene County	237	-	110	59	60	8	-	-	521
Greenville town, Orange County	140	-	12	38	61	29	-	-	817
Greenville CDP, Westchester County	828	8	-	92	137	322	148	121	1 188
Greenwich village, Washington County	298	24	117	137	20	-	-	-	508
Greenwich town, Washington County	398	24	138	200	36	-	-	-	525
Greenwood town, Steuben County	50	5	24	21	-	-	-	-	471
Greenwood Lake village, Orange County	378	14	68	200	78	18	-	-	671
Greig town, Lewis County	48	5	19	22	2	-	-	-	500
Groton village, Tompkins County	338	56	166	95	21	-	-	-	425
Groton town, Tompkins County	463	56	185	162	60	-	-	-	486
Grove town, Allegany County	12	-	10	2	-	-	-	-	400
Groveland town, Livingston County	99	4	16	53	26	-	-	-	662
Guilderland town, Albany County	4 358	66	343	1 555	1 949	419	26	-	768
Guilford town, Chenango County	89	4	47	34	4	-	-	-	470
Hadley town, Saratoga County	146	-	61	64	21	-	-	-	538
Hagaman village, Montgomery County	79	4	38	37	-	-	-	-	490
Hague town, Warren County	38	-	18	11	6	3	-	-	560
Halcott town, Greene County	11	2	-	9	-	-	-	-	581
Halesite CDP, Suffolk County	150	-	-	31	64	16	23	16	886
Halfmoon town, Saratoga County	2 761	9	192	1 420	840	279	21	-	712
Hamburg village, Erie County	1 047	28	351	493	79	15	-	81	539
Hamburg town, Erie County	5 393	320	1 265	2 984	597	119	17	91	575
Hamden town, Delaware County	83	6	43	32	-	2	-	-	473
Hamilton village, Madison County	314	34	141	96	38	1	-	4	469
Hamilton town, Madison County	439	34	217	145	38	1	-	4	465
Hamlin town, Monroe County	455	34	91	250	44	27	9	-	576
Hammond village, St. Lawrence County	52	17	18	15	2	-	-	-	381
Hammond town, St. Lawrence County	103	29	34	36	4	-	-	-	380
Hammondsport village, Steuben County	104	-	55	38	6	5	-	-	486
Hampton town, Washington County	32	-	14	13	5	-	-	-	533
Hampton Bays CDP, Suffolk County	1 331	86	90	355	452	276	61	11	802
Hamptonburgh town, Orange County	113	-	21	53	27	4	-	8	660
Hampton Manor CDP, Rensselaer County	241	9	59	126	35	12	-	-	607
Hancock village, Delaware County	168	29	90	44	-	2	3	-	417
Hancock town, Delaware County	270	32	143	82	8	2	3	-	460
Hannibal village, Oswego County	53	1	33	16	3	-	-	-	418
Hannibal town, Oswego County	284	1	108	145	30	-	-	-	534
Hanover town, Chautauqua County	569	20	281	227	31	10	-	-	492
Harbor Hills CDP, Nassau County	-	-	-	-	-	-	-	-	-
Harbor Isle CDP, Nassau County	25	-	11	-	9	5	-	-	825
Hardenburgh town, Ulster County	11	3	-	8	-	-	-	-	625
Harford town, Cortland County	52	6	22	24	-	-	-	-	494
Harmony town, Chautauqua County	111	4	78	24	5	-	-	-	459
Harpersfield town, Delaware County	86	8	31	37	8	2	-	-	515
Harrietstown town, Franklin County	1 126	138	712	215	61	-	-	-	388
Harriman village, Orange County	409	5	39	40	205	114	6	-	928
Harrisburg town, Lewis County	10	-	6	4	-	-	-	-	475
Harris Hill CDP, Erie County	101	-	10	43	40	8	-	-	686
Harrison village, Westchester County	2 780	31	47	294	656	1 110	390	252	1 167
Harrison town, Westchester County	2 780	31	47	294	656	1 110	390	252	1 167
Harrisville village, Lewis County	72	21	28	23	-	-	-	-	400
Hartford town, Washington County	109	5	55	40	9	-	-	-	486
Hartland town, Niagara County	180	6	125	34	15	-	-	-	461
Hartsdale CDP, Westchester County	836	11	20	202	125	311	56	111	1 090
Hartsville town, Steuben County	10	2	4	4	-	-	-	-	433
Hartwick town, Otsego County	118	4	61	38	15	-	-	-	477
Hastings town, Oswego County	665	106	167	321	53	15	-	3	535
Hastings-on-Hudson village, Westchester County	1 022	-	28	150	316	372	138	18	1 017
Hauppauge CDP, Suffolk County	1 158	-	9	61	210	670	198	10	1 153
Haverstraw village, Rockland County	1 509	163	5	365	601	325	50	-	831
Haverstraw town, Rockland County	3 961	330	152	729	1 771	902	77	-	859
Haviland CDP, Dutchess County	257	11	26	96	79	45	-	-	736
Hawthorne CDP, Westchester County	150	-	19	22	57	34	14	4	897
Head of the Harbor village, Suffolk County	26	-	4	2	10	5	2	3	963
Hebron town, Washington County	73	4	15	40	12	2	-	-	609
Hector town, Schuyler County	223	11	76	103	28	5	-	-	531
Hempstead village, Nassau County	8 411	778	1 000	1 292	3 267	1 653	339	82	838
Hempstead town, Nassau County	45 162	2 714	3 628	7 243	14 538	12 654	3 406	979	908
Henderson town, Jefferson County	72	13	31	22	4	2	-	-	469
Henrietta town, Monroe County	3 455	212	396	1 453	943	416	26	9	697
Heritage Hills CDP, Westchester County	137	-	8	-	-	39	83	7	1 724
Herkimer village, Herkimer County	1 519	243	770	436	58	12	-	-	409
Herkimer town, Herkimer County	1 596	243	818	453	70	12	-	-	413
Hermon village, St. Lawrence County	27	-	13	14	-	-	-	-	513

Table 30. **Gross Rent: 2000**—Con.

[Data based on a sample (except Tables 65-68). For information on confidentiality protection, coverage, sampling error, and nonsampling error, see Appendix G. For location of definitions, see "How to Use This Census Report"]

State County Place and County Subdivision	Specified renter-occupied housing units paying cash rent	Gross rent							
		Less than $250	$250 to $499	$500 to $749	$750 to $999	$1,000 to $1,499	$1,500 to $1,999	$2,000 or more	Median (dollars)
PLACE AND COUNTY SUBDIVISION—Con.									
Hermon town, St. Lawrence County	42	-	22	20	-	-	-	-	490
Herricks CDP, Nassau County	49	-	-	-	8	11	18	12	1 729
Herrings village, Jefferson County	10	-	5	5	-	-	-	-	475
Heuvelton village, St. Lawrence County	78	15	43	18	2	-	-	-	425
Hewlett CDP, Nassau County	546	2	29	38	151	262	64	-	1 097
Hewlett Bay Park village, Nassau County	9	-	-	-	3	2	-	4	1 188
Hewlett Harbor village, Nassau County	-	-	-	-	-	-	-	-	-
Hewlett Neck village, Nassau County	2	-	-	-	2	-	-	-	775
Hicksville CDP, Nassau County	1 864	53	129	203	362	836	229	52	1 083
High Falls CDP, Ulster County	51	-	8	17	26	-	-	-	753
Highland town, Sullivan County	146	-	66	53	16	8	3	-	521
Highland CDP, Ulster County	790	-	130	327	212	121	-	-	650
Highland Falls village, Orange County	801	58	106	317	202	105	13	-	698
Highland Mills CDP, Orange County	124	-	14	47	23	15	25	-	804
Highlands town, Orange County	1 143	65	120	393	343	198	24	-	746
Hillburn village, Rockland County	65	-	-	5	16	39	5	-	1 263
Hillcrest CDP, Rockland County	448	169	48	47	71	92	15	6	552
Hillsdale town, Columbia County	157	-	25	92	25	12	3	-	649
Hillside CDP, Ulster County	15	8	-	-	7	-	-	-	100-
Hillside Lake CDP, Dutchess County	8	-	-	-	-	8	-	-	1 375
Hilton village, Monroe County	557	7	74	381	95	-	-	-	589
Hinsdale town, Cattaraugus County	82	-	50	28	4	-	-	-	459
Hobart village, Delaware County	56	3	27	18	8	-	-	-	480
Holbrook CDP, Suffolk County	1 803	-	55	93	438	1 035	176	6	1 116
Holland CDP, Erie County	159	44	27	69	13	6	-	-	516
Holland town, Erie County	270	50	63	133	18	6	-	-	523
Holland Patent village, Oneida County	68	2	46	18	2	-	-	-	468
Holley village, Orleans County	353	35	188	121	9	-	-	-	466
Holtsville CDP, Suffolk County	725	11	13	47	250	340	52	12	1 055
Homer village, Cortland County	419	20	214	139	42	4	-	-	474
Homer town, Cortland County	542	30	276	174	58	4	-	-	479
Honeoye Falls village, Monroe County	407	27	142	169	26	6	-	37	559
Hoosick town, Rensselaer County	665	56	317	230	52	10	-	-	481
Hoosick Falls village, Rensselaer County	533	46	228	203	46	10	-	-	496
Hope town, Hamilton County	13	-	11	2	-	-	-	-	455
Hopewell town, Ontario County	192	-	93	54	45	-	-	-	510
Hopewell Junction CDP, Dutchess County	240	8	40	96	77	19	-	-	639
Hopkinton town, St. Lawrence County	55	-	37	16	2	-	-	-	463
Horicon town, Warren County	41	-	15	18	8	-	-	-	528
Hornby town, Steuben County	51	5	27	19	-	-	-	-	459
Hornell city, Steuben County	1 485	207	650	571	57	-	-	-	467
Hornellsville town, Steuben County	247	23	125	87	6	6	-	-	447
Horseheads village, Chemung County	899	38	387	369	96	9	-	-	516
Horseheads town, Chemung County	2 382	216	812	1 087	224	43	-	-	536
Horseheads North CDP, Chemung County	233	-	65	168	-	-	-	-	597
Houghton CDP, Allegany County	145	28	100	11	6	-	-	-	339
Hounsfield town, Jefferson County	404	38	74	177	84	31	-	-	618
Howard town, Steuben County	41	1	24	16	-	-	-	-	463
Hudson city, Columbia County	1 857	220	779	780	52	26	-	-	483
Hudson Falls village, Washington County	1 211	83	483	580	65	-	-	-	509
Hume town, Allegany County	171	17	114	33	7	-	-	-	401
Humphrey town, Cattaraugus County	25	2	15	8	-	-	-	-	463
Hunter village, Greene County	81	13	39	21	8	-	-	-	437
Hunter town, Greene County	311	48	99	122	21	21	-	-	511
Huntington CDP, Suffolk County	1 249	19	62	225	365	411	109	58	975
Huntington town, Suffolk County	9 037	387	435	1 338	2 339	2 792	977	769	1 003
Huntington Bay village, Suffolk County	10	-	-	-	2	4	-	4	1 438
Huntington Station CDP, Suffolk County	2 808	118	128	505	858	824	260	115	927
Hurley CDP, Ulster County	97	-	12	66	7	12	-	-	634
Hurley town, Ulster County	264	-	31	148	39	46	-	-	668
Huron town, Wayne County	118	15	50	48	5	-	-	-	486
Hyde Park town, Dutchess County	1 836	36	176	935	487	168	34	-	690
Ilion village, Herkimer County	1 306	228	741	322	15	-	-	-	398
Independence town, Allegany County	56	6	38	10	2	-	-	-	400
Indian Lake town, Hamilton County	119	23	52	44	-	-	-	-	436
Inlet town, Hamilton County	36	6	23	7	-	-	-	-	422
Interlaken village, Seneca County	83	-	49	28	6	-	-	-	466
Inwood CDP, Nassau County	1 582	239	168	311	560	285	13	6	781
Ira town, Cayuga County	78	3	28	42	5	-	-	-	533
Irondequoit town, Monroe County	4 443	277	400	2 759	650	233	21	103	635
Irondequoit CDP, Monroe County	4 443	277	400	2 759	650	233	21	103	635
Irvington village, Westchester County	626	-	19	99	203	214	38	53	994
Ischua town, Cattaraugus County	32	2	19	11	-	-	-	-	388
Islandia village, Suffolk County	181	-	8	19	59	63	32	-	1 027
Island Park village, Nassau County	672	40	11	65	263	255	38	-	967
Islip CDP, Suffolk County	1 687	24	47	250	656	610	100	-	948
Islip town, Suffolk County	20 251	681	1 161	2 647	6 936	7 353	1 370	103	956
Islip Terrace CDP, Suffolk County	192	7	-	60	22	87	16	-	1 056
Italy town, Yates County	52	4	17	23	6	2	-	-	542
Ithaca city, Tompkins County	7 498	378	2 388	2 910	1 082	390	243	107	574
Ithaca town, Tompkins County	2 987	90	339	1 367	603	300	134	154	704
Jackson town, Washington County	97	2	12	72	9	2	-	-	581
Jamesport CDP, Suffolk County	86	-	-	25	48	13	-	-	903
Jamestown city, Chautauqua County	6 302	647	3 995	1 510	131	19	-	-	407
Jamestown West CDP, Chautauqua County	189	-	54	112	16	7	-	-	531
Jasper town, Steuben County	41	4	26	6	3	2	-	-	448
Java town, Wyoming County	89	-	28	56	5	-	-	-	556
Jay town, Essex County	174	10	94	63	7	-	-	-	475
Jefferson town, Schoharie County	62	2	20	36	4	-	-	-	559

Table 30. **Gross Rent: 2000**—Con.

[Data based on a sample (except Tables 65-68). For information on confidentiality protection, coverage, sampling error, and nonsampling error, see Appendix G. For location of definitions, see "How to Use This Census Report"]

State County Place and County Subdivision	Specified renter-occupied housing units paying cash rent	Gross rent							
		Less than $250	$250 to $499	$500 to $749	$750 to $999	$1,000 to $1,499	$1,500 to $1,999	$2,000 or more	Median (dollars)
PLACE AND COUNTY SUBDIVISION—Con.									
Jefferson Heights CDP, Greene County	116	-	36	62	9	9	-	-	550
Jefferson Valley-Yorktown CDP, Westchester County	412	-	11	59	196	113	27	6	925
Jeffersonville village, Sullivan County	49	-	33	12	4	-	-	-	447
Jericho CDP, Nassau County	639	-	-	32	104	283	170	50	1 307
Jerusalem town, Yates County	192	7	72	70	33	4	-	6	539
Jewett town, Greene County	56	-	10	38	2	4	2	-	582
Johnsburg town, Warren County	179	11	105	53	10	-	-	-	456
Johnson City village, Broome County	3 255	138	1 737	915	264	195	6	-	468
Johnstown city, Fulton County	1 387	66	727	540	40	14	-	-	471
Johnstown town, Fulton County	183	16	36	123	8	-	-	-	540
Jordan village, Onondaga County	160	30	57	63	10	-	-	-	478
Junius town, Seneca County	52	2	26	20	2	2	-	-	450
Kaser village, Rockland County	457	19	105	176	86	61	10	-	655
Keene town, Essex County	64	2	30	30	2	-	-	-	500
Keeseville village	193	4	77	98	14	-	-	-	522
Clinton County (part)	125	-	46	67	12	-	-	-	533
Essex County (part)	68	4	31	31	2	-	-	-	492
Kendall town, Orleans County	89	-	11	49	20	9	-	-	690
Kenmore village, Erie County	2 260	143	767	1 090	154	45	-	61	529
Kensington village, Nassau County	16	-	-	-	2	2	11	1	1 611
Kent town, Putnam County	748	-	-	219	259	242	28	-	925
Kerhonkson CDP, Ulster County	194	-	88	106	-	-	-	-	513
Kiantone town, Chautauqua County	42	-	23	14	5	-	-	-	488
Kinderhook village, Columbia County	96	-	24	45	16	8	3	-	627
Kinderhook town, Columbia County	629	25	193	262	116	30	3	-	578
Kingsbury town, Washington County	1 430	83	571	700	76	-	-	-	513
Kings Park CDP, Suffolk County	1 075	60	142	233	405	183	52	-	797
Kings Point village, Nassau County	48	-	-	-	9	13	26	-	1 538
Kingston city, Ulster County	5 126	436	1 342	2 384	774	190	-	-	576
Kingston town, Ulster County	31	-	10	9	8	4	-	-	613
Kirkland town, Oneida County	958	97	240	445	128	46	-	2	586
Kirkwood town, Broome County	514	8	225	245	36	-	-	-	517
Kiryas Joel village, Orange County	1 477	35	176	470	513	269	14	-	781
Knox town, Albany County	68	6	31	20	7	4	-	-	450
Kortright town, Delaware County	56	2	32	16	6	-	-	-	481
Lackawanna city, Erie County	3 300	392	1 962	829	117	-	-	-	432
Lacona village, Oswego County	88	2	56	28	2	-	-	-	450
La Fargeville CDP, Jefferson County	74	30	18	18	8	-	-	-	375
LaFayette town, Onondaga County	254	15	92	114	28	5	-	-	548
La Grange town, Dutchess County	416	-	21	129	142	83	27	14	869
Lake Carmel CDP, Putnam County	463	-	-	93	187	175	8	-	949
Lake Erie Beach CDP, Erie County	251	-	71	141	29	10	-	-	620
Lake George village, Warren County	222	4	102	99	17	-	-	-	510
Lake George town, Warren County	416	12	146	212	46	-	-	-	556
Lake Grove village, Suffolk County	699	-	4	83	350	227	31	4	962
Lake Katrine CDP, Ulster County	292	-	56	144	84	8	-	-	700
Lakeland CDP, Onondaga County	114	14	28	50	22	-	-	-	569
Lake Luzerne town, Warren County	190	5	41	84	51	5	4	-	633
Lake Luzerne-Hadley CDP	204	-	69	90	45	-	-	-	575
Saratoga County (part)	104	-	49	39	16	-	-	-	513
Warren County (part)	100	-	20	51	29	-	-	-	638
Lake Mohegan CDP, Westchester County	405	16	15	38	61	197	70	8	1 227
Lake Placid village, Essex County	687	103	348	198	29	9	-	-	429
Lake Pleasant town, Hamilton County	63	4	36	23	-	-	-	-	453
Lake Ronkonkoma CDP, Suffolk County	1 672	208	179	278	603	375	29	-	849
Lake Success village, Nassau County	10	-	-	-	-	2	2	6	2 000+
Lakeview CDP, Nassau County	175	-	-	33	44	73	25	-	1 048
Lakewood village, Chautauqua County	399	71	107	165	28	-	-	28	522
Lancaster village, Erie County	1 395	131	474	622	86	82	-	-	530
Lancaster town, Erie County	3 246	219	1 084	1 512	265	166	-	-	543
Lansing village, Tompkins County	1 135	14	33	627	387	67	7	-	722
Lansing town, Tompkins County	1 852	38	196	994	465	138	21	-	683
Lapeer town, Cortland County	30	-	20	10	-	-	-	-	440
Larchmont village, Westchester County	663	-	49	29	185	331	36	33	1 083
Lattingtown village, Nassau County	54	3	2	4	4	20	3	18	1 313
Laurel CDP, Suffolk County	54	-	3	5	25	21	-	-	933
Laurel Hollow village, Nassau County	37	-	2	5	5	17	6	2	1 148
Laurens village, Otsego County	50	4	27	19	-	-	-	-	447
Laurens town, Otsego County	194	4	125	60	5	-	-	-	448
Lawrence village, Nassau County	374	15	-	36	109	64	46	104	1 121
Lawrence town, St. Lawrence County	87	5	58	24	-	-	-	-	432
Lebanon town, Madison County	68	2	38	28	-	-	-	-	463
Ledyard town, Cayuga County	104	-	49	31	20	4	-	-	519
Lee town, Oneida County	324	17	108	73	31	46	35	14	628
Leeds CDP, Greene County	73	-	48	17	8	-	-	-	462
Leicester village, Livingston County	25	-	-	18	7	-	-	-	661
Leicester town, Livingston County	114	-	32	69	13	-	-	-	596
Lenox town, Madison County	991	122	301	458	103	7	-	-	524
Leon town, Cattaraugus County	47	10	18	14	5	-	-	-	446
Le Ray town, Jefferson County	1 454	73	414	790	145	32	-	-	547
Le Roy village, Genesee County	786	55	347	304	80	-	-	-	496
Le Roy town, Genesee County	927	55	376	399	91	6	-	-	511
Levittown CDP, Nassau County	1 651	53	91	175	306	710	304	12	1 113
Lewis town, Essex County	56	2	42	12	-	-	-	-	442
Lewis town, Lewis County	32	2	23	5	2	-	-	-	400
Lewisboro town, Westchester County	315	-	-	14	71	162	17	51	1 216
Lewiston village, Niagara County	446	7	107	259	57	16	-	-	584

Table 30. **Gross Rent: 2000**—Con.

[Data based on a sample (except Tables 65-68). For information on confidentiality protection, coverage, sampling error, and nonsampling error, see Appendix G. For location of definitions, see "How to Use This Census Report"]

State County Place and County Subdivision	Specified renter-occupied housing units paying cash rent	Gross rent							
		Less than $250	$250 to $499	$500 to $749	$750 to $999	$1,000 to $1,499	$1,500 to $1,999	$2,000 or more	Median (dollars)
PLACE AND COUNTY SUBDIVISION—Con.									
Lewiston town, Niagara County	1 103	29	210	547	277	40	-	-	610
Lexington town, Greene County	36	4	13	19	-	-	-	-	508
Leyden town, Lewis County	148	5	93	42	6	2	-	-	440
Liberty village, Sullivan County	921	181	361	255	124	-	-	-	458
Liberty town, Sullivan County	1 390	190	481	511	196	12	-	-	506
Lido Beach CDP, Nassau County	80	-	-	8	19	15	16	22	1 217
Lima village, Livingston County	261	23	82	147	9	-	-	-	518
Lima town, Livingston County	330	23	90	187	9	21	-	-	533
Lime Lake-Machias CDP, Cattaraugus County	121	5	52	56	8	-	-	-	507
Limestone village, Cattaraugus County	38	4	23	11	-	-	-	-	378
Lincklaen town, Chenango County	20	2	11	7	-	-	-	-	463
Lincoln town, Madison County	56	-	24	28	4	-	-	-	525
Lincolndale CDP, Westchester County	36	-	-	-	7	15	14	-	1 183
Lincoln Park CDP, Ulster County	415	89	104	146	76	-	-	-	533
Lindenhurst village, Suffolk County	1 684	33	113	419	516	533	70	-	858
Lindley town, Steuben County	66	3	31	27	5	-	-	-	495
Lisbon town, St. Lawrence County	185	14	87	71	13	-	-	-	481
Lisle village, Broome County	27	-	22	5	-	-	-	-	409
Lisle town, Broome County	151	3	83	55	10	-	-	-	437
Litchfield town, Herkimer County	43	-	21	17	5	-	-	-	504
Little Falls city, Herkimer County	997	173	708	111	5	-	-	-	373
Little Falls town, Herkimer County	33	4	11	16	2	-	-	-	519
Little Valley village, Cattaraugus County	163	30	103	27	-	-	3	-	367
Little Valley town, Cattaraugus County	177	32	113	29	-	-	3	-	364
Liverpool village, Onondaga County	396	25	110	160	80	21	-	-	576
Livingston town, Columbia County	242	-	25	163	54	-	-	-	589
Livingston Manor CDP, Sullivan County	234	53	48	125	8	-	-	-	511
Livonia village, Livingston County	198	16	34	135	13	-	-	-	576
Livonia town, Livingston County	458	40	112	256	41	9	-	-	579
Lloyd town, Ulster County	1 219	10	181	553	318	157	-	-	654
Lloyd Harbor village, Suffolk County	12	-	5	3	-	-	4	-	717
Locke town, Cayuga County	93	-	58	32	3	-	-	-	475
Lockport city, Niagara County	3 980	514	1 564	1 543	290	54	15	-	490
Lockport town, Niagara County	1 568	203	803	505	57	-	-	-	453
Locust Valley CDP, Nassau County	337	5	26	35	143	81	35	12	950
Lodi village, Seneca County	17	-	9	4	4	-	-	-	488
Lodi town, Seneca County	61	-	30	21	10	-	-	-	503
Long Beach city, Nassau County	6 758	278	257	798	1 891	2 578	783	173	1 025
Long Lake town, Hamilton County	74	10	29	29	5	1	-	-	483
Lorenz Park CDP, Columbia County	258	55	71	115	17	-	-	-	505
Lorraine town, Jefferson County	23	-	12	11	-	-	-	-	396
Louisville town, St. Lawrence County	203	7	90	106	-	-	-	-	504
Lowville village, Lewis County	494	87	267	136	-	4	-	-	428
Lowville town, Lewis County	554	90	310	145	5	4	-	-	429
Lumberland town, Sullivan County	82	5	34	14	24	5	-	-	520
Lyme town, Jefferson County	101	12	35	36	12	6	-	-	515
Lynbrook village, Nassau County	1 922	30	172	302	790	510	92	26	914
Lyncourt CDP, Onondaga County	507	12	129	287	70	9	-	-	559
Lyndon town, Cattaraugus County	4	-	-	2	2	-	-	-	675
Lyndonville village, Orleans County	83	7	33	34	7	2	-	-	507
Lyon Mountain CDP, Clinton County	32	19	9	4	-	-	-	-	213
Lyons village, Wayne County	566	11	286	250	12	7	-	-	492
Lyons town, Wayne County	654	20	307	297	23	7	-	-	500
Lyonsdale town, Lewis County	79	15	43	21	-	-	-	-	415
Lyons Falls village, Lewis County	70	5	42	23	-	-	-	-	418
Lysander town, Onondaga County	1 233	110	307	607	156	44	9	-	583
McDonough town, Chenango County	32	-	18	11	3	-	-	-	450
Macedon village, Wayne County	154	11	49	65	22	5	2	-	531
Macedon town, Wayne County	557	11	119	307	113	5	2	-	606
McGraw village, Cortland County	118	11	58	49	-	-	-	-	464
Machias town, Cattaraugus County	163	5	68	82	8	-	-	-	510
Macomb town, St. Lawrence County	25	-	18	7	-	-	-	-	469
Madison village, Madison County	38	4	21	13	-	-	-	-	436
Madison town, Madison County	199	18	93	79	4	5	-	-	478
Madrid town, St. Lawrence County	89	6	38	40	5	-	-	-	502
Mahopac CDP, Putnam County	642	-	24	125	220	250	23	-	925
Maine town, Broome County	196	7	68	104	8	9	-	-	571
Malden CDP, Ulster County	65	-	20	36	9	-	-	-	545
Malone village, Franklin County	1 216	138	751	264	46	8	9	-	413
Malone town, Franklin County	1 415	154	868	323	53	8	9	-	413
Malta town, Saratoga County	1 737	-	126	1 169	302	140	-	-	676
Malverne village, Nassau County	177	18	-	11	22	126	-	-	1 110
Malverne Park Oaks CDP, Nassau County	-	-	-	-	-	-	-	-	-
Mamakating town, Sullivan County	822	16	186	319	278	21	2	-	700
Mamaroneck village, Westchester County	2 795	122	232	300	693	998	260	190	1 020
Mamaroneck town, Westchester County	3 491	98	278	316	863	1 399	298	239	1 048
Manchester village, Ontario County	80	-	22	47	7	4	-	-	583
Manchester town, Ontario County	711	37	270	307	77	13	2	5	519
Manhasset CDP, Nassau County	663	64	86	178	58	152	34	91	785
Manhasset Hills CDP, Nassau County	16	-	-	-	-	-	6	10	2 000+
Manhattan borough, New York County	579 890	53 958	88 116	130 014	88 438	104 586	52 965	61 813	796
Manheim town, Herkimer County	351	59	223	65	4	-	-	-	382
Manlius village, Onondaga County	850	50	241	417	72	17	4	49	622
Manlius town, Onondaga County	2 464	95	644	1 142	383	128	23	49	624
Mannsville village, Jefferson County	32	-	20	12	-	-	-	-	460
Manorhaven village, Nassau County	1 412	16	35	46	113	532	428	242	1 476
Manorville CDP, Suffolk County	906	9	15	173	457	232	20	-	885
Mansfield town, Cattaraugus County	21	-	9	8	3	1	-	-	538
Marathon village, Cortland County	164	19	109	34	2	-	-	-	415

Table 30. **Gross Rent: 2000**—Con.

[Data based on a sample (except Tables 65-68). For information on confidentiality protection, coverage, sampling error, and nonsampling error, see Appendix G. For location of definitions, see "How to Use This Census Report"]

State County Place and County Subdivision	Specified renter-occupied housing units paying cash rent	Gross rent							
		Less than $250	$250 to $499	$500 to $749	$750 to $999	$1,000 to $1,499	$1,500 to $1,999	$2,000 or more	Median (dollars)
PLACE AND COUNTY SUBDIVISION—Con.									
Marathon town, Cortland County	205	24	136	42	3	-	-	-	420
Marbletown town, Ulster County	392	6	91	174	100	21	-	-	690
Marcellus village, Onondaga County	372	28	164	156	24	-	-	-	495
Marcellus town, Onondaga County	428	28	183	176	33	8	-	-	503
Marcy town, Oneida County	273	8	88	134	43	-	-	-	532
Margaretville village, Delaware County	90	4	55	29	2	-	-	-	433
Mariaville Lake CDP, Schenectady County	14	-	10	4	-	-	-	-	385
Marilla town, Erie County	127	-	45	50	20	12	-	-	607
Marion town, Wayne County	252	43	65	101	36	7	-	-	561
Marlboro CDP, Ulster County	357	8	136	132	68	13	-	-	565
Marlborough town, Ulster County	864	8	194	367	203	85	-	7	649
Marshall town, Oneida County	124	-	59	58	4	3	-	-	509
Martinsburg town, Lewis County	82	7	39	33	3	-	-	-	479
Maryland town, Otsego County	133	8	76	36	7	6	-	-	451
Masonville town, Delaware County	44	-	22	22	-	-	-	-	500
Massapequa CDP, Nassau County	393	-	25	68	78	159	56	7	1 060
Massapequa Park village, Nassau County	183	-	16	45	26	49	40	7	1 066
Massena village, St. Lawrence County	1 761	193	1 103	417	33	15	-	-	416
Massena town, St. Lawrence County	1 939	220	1 202	440	46	31	-	-	418
Mastic CDP, Suffolk County	901	-	11	123	267	413	87	-	1 044
Mastic Beach CDP, Suffolk County	983	7	50	148	262	403	113	-	1 020
Matinecock village, Nassau County	47	-	-	8	7	16	12	4	1 213
Mattituck CDP, Suffolk County	206	-	8	51	82	65	-	-	881
Mattydale CDP, Onondaga County	720	-	125	460	130	5	-	-	608
Maybrook village, Orange County	407	36	10	172	113	76	-	-	736
Mayfield village, Fulton County	49	-	28	21	-	-	-	-	447
Mayfield town, Fulton County	343	10	197	114	8	14	-	-	438
Mayville village, Chautauqua County	211	46	135	23	5	-	-	2	340
Mechanicstown CDP, Orange County	1 120	29	117	584	295	95	-	-	710
Mechanicville city, Saratoga County	1 198	104	419	557	105	13	-	-	527
Medford CDP, Suffolk County	677	47	85	124	148	238	24	11	917
Medina village, Orleans County	1 000	103	415	410	67	5	-	-	491
Medusa CDP, Albany County	24	-	14	10	-	-	-	-	450
Melrose Park CDP, Cayuga County	61	-	22	31	-	8	-	-	568
Melville CDP, Suffolk County	621	8	-	48	50	121	151	243	1 842
Menands village, Albany County	1 144	-	37	608	395	104	-	-	724
Mendon town, Monroe County	469	27	152	198	31	12	5	44	564
Mentz town, Cayuga County	165	6	88	57	12	2	-	-	478
Meredith town, Delaware County	55	8	30	17	-	-	-	-	444
Meridian village, Cayuga County	31	-	18	9	4	-	-	-	469
Merrick CDP, Nassau County	364	-	26	26	108	90	82	32	1 120
Mexico village, Oswego County	244	37	104	89	14	-	-	-	476
Mexico town, Oswego County	374	37	147	164	26	-	-	-	502
Middleburgh town, Schoharie County	336	14	147	143	29	3	-	-	511
Middleburgh village, Schoharie County	219	14	112	88	2	3	-	-	483
Middlebury town, Wyoming County	50	2	16	27	3	2	-	-	550
Middlefield town, Otsego County	107	4	24	50	22	7	-	-	656
Middle Island CDP, Suffolk County	1 158	-	39	134	506	450	21	8	956
Middleport village, Niagara County	235	33	121	67	10	4	-	-	449
Middlesex town, Yates County	44	-	9	26	7	2	-	-	541
Middletown town, Delaware County	299	10	163	102	12	8	-	4	450
Middletown city, Orange County	5 013	224	717	2 218	1 507	347	-	-	684
Middleville village, Herkimer County	36	-	22	12	2	-	-	-	467
Milan town, Dutchess County	155	-	29	67	31	19	9	-	675
Milford village, Otsego County	39	2	25	12	-	-	-	-	477
Milford town, Otsego County	182	10	91	66	15	-	-	-	487
Millbrook village, Dutchess County	317	11	41	164	77	19	5	-	649
Miller Place CDP, Suffolk County	305	4	13	73	77	116	22	-	961
Millerton village, Dutchess County	151	-	26	93	26	6	-	-	636
Mill Neck village, Nassau County	29	-	-	4	2	9	7	7	1 486
Millport village, Chemung County	21	-	12	4	5	-	-	-	485
Milo town, Yates County	917	100	527	218	59	13	-	-	448
Milton town, Saratoga County	1 509	8	421	720	288	72	-	-	578
Milton CDP, Saratoga County	99	-	62	6	12	19	-	-	463
Milton CDP, Ulster County	149	-	31	62	25	24	-	7	671
Mina town, Chautauqua County	53	6	30	17	-	-	-	-	422
Minden town, Montgomery County	458	49	203	178	28	-	-	-	480
Mineola village, Nassau County	2 656	-	71	422	945	1 074	134	10	972
Minerva town, Essex County	37	-	20	14	3	-	-	-	443
Minetto CDP, Oswego County	36	-	13	17	6	-	-	-	528
Minetto town, Oswego County	63	-	21	36	6	-	-	-	540
Mineville-Witherbee CDP, Essex County	109	14	60	29	6	-	-	-	437
Minisink town, Orange County	180	3	28	73	40	36	-	-	697
Minoa village, Onondaga County	258	10	118	87	43	-	-	-	503
Mohawk village, Herkimer County	404	13	302	76	13	-	-	-	398
Mohawk town, Montgomery County	246	30	137	64	5	10	-	-	427
Moira town, Franklin County	273	26	188	59	-	-	-	-	397
Monroe village, Orange County	371	-	27	175	85	42	42	-	725
Monroe town, Orange County	2 622	40	265	795	904	539	74	5	820
Monsey CDP, Rockland County	1 229	-	101	189	351	497	91	-	982
Montague town, Lewis County	-	-	-	-	-	-	-	-	-
Montauk CDP, Suffolk County	498	4	24	122	165	125	54	4	863
Montebello village, Rockland County	49	-	8	13	16	-	12	-	768
Montezuma town, Cayuga County	70	2	29	35	2	2	-	-	513
Montgomery village, Orange County	347	-	6	168	127	38	8	-	750
Montgomery town, Orange County	1 909	101	146	793	606	239	24	-	731
Monticello village, Sullivan County	1 765	220	605	674	161	105	-	-	514
Montour town, Schuyler County	296	51	163	75	7	-	-	-	429
Montour Falls village, Schuyler County	280	51	153	69	7	-	-	-	429

Table 30. **Gross Rent: 2000**—Con.

[Data based on a sample (except Tables 65-68). For information on confidentiality protection, coverage, sampling error, and nonsampling error, see Appendix G.
For location of definitions, see "How to Use This Census Report"]

State County Place and County Subdivision	Specified renter-occupied housing units paying cash rent	Gross rent							
		Less than $250	$250 to $499	$500 to $749	$750 to $999	$1,000 to $1,499	$1,500 to $1,999	$2,000 or more	Median (dollars)
PLACE AND COUNTY SUBDIVISION—Con.									
Mooers CDP, Clinton County	44	-	-	34	10	-	-	-	532
Mooers town, Clinton County	122	-	26	86	10	-	-	-	530
Moravia village, Cayuga County	186	26	103	38	14	2	3	-	424
Moravia town, Cayuga County	230	39	112	56	18	2	3	-	430
Moreau town, Saratoga County	1 027	85	342	469	111	12	8	-	529
Morehouse town, Hamilton County	-	-	-	-	-	-	-	-	-
Moriah town, Essex County	365	47	215	85	18	-	-	-	421
Moriches CDP, Suffolk County	599	-	-	17	405	157	20	-	942
Morris village, Otsego County	77	-	46	27	4	-	-	-	453
Morris town, Otsego County	144	2	82	56	4	-	-	-	445
Morrisonville CDP, Clinton County	206	28	91	70	17	-	-	-	460
Morristown village, St. Lawrence County	42	5	18	17	2	-	-	-	475
Morristown town, St. Lawrence County	121	5	59	51	6	-	-	-	490
Morrisville village, Madison County	171	6	90	64	11	-	-	-	485
Mount Hope town, Orange County	242	-	32	101	81	25	3	-	728
Mount Ivy CDP, Rockland County	895	11	15	127	425	312	5	-	942
Mount Kisco village, Westchester County	1 716	89	159	289	513	494	101	71	911
Mount Kisco town, Westchester County	1 716	89	159	289	513	494	101	71	911
Mount Morris village, Livingston County	489	44	197	205	36	7	-	-	506
Mount Morris town, Livingston County	543	44	205	244	36	7	-	7	529
Mount Pleasant town, Westchester County	3 636	92	224	776	977	1 117	332	118	943
Mount Sinai CDP, Suffolk County	146	-	6	6	57	64	7	6	1 022
Mount Vernon city, Westchester County	15 958	705	2 047	5 171	5 134	2 494	307	100	752
Munnsville village, Madison County	53	-	15	32	4	2	-	-	548
Munsey Park village, Nassau County	28	-	-	-	-	-	-	28	2 000+
Munsons Corners CDP, Cortland County	500	19	181	276	13	11	-	-	516
Murray town, Orleans County	447	35	204	165	43	-	-	-	489
Muttontown village, Nassau County	36	-	-	13	6	-	11	6	883
Myers Corner CDP, Dutchess County	82	-	-	30	15	19	12	6	973
Nanticoke town, Broome County	56	-	25	25	2	4	-	-	525
Nanuet CDP, Rockland County	1 695	79	83	131	232	687	373	110	1 187
Napanoch CDP, Ulster County	109	-	39	30	20	20	-	-	664
Napeague CDP, Suffolk County	16	-	2	3	2	4	3	2	1 125
Naples village, Ontario County	147	8	76	53	7	3	-	-	484
Naples town, Ontario County	162	8	85	59	7	3	-	-	482
Napoli town, Cattaraugus County	33	4	24	4	1	-	-	-	321
Narrowsburg CDP, Sullivan County	38	-	8	17	13	-	-	-	660
Nassau village, Rensselaer County	177	8	56	96	12	5	-	-	535
Nassau town, Rensselaer County	363	8	87	215	36	17	-	-	569
Natural Bridge CDP, Jefferson County	37	-	26	11	-	-	-	-	408
Nedrow CDP, Onondaga County	145	-	24	106	15	-	-	-	625
Nelliston village, Montgomery County	47	-	39	8	-	-	-	-	454
Nelson town, Madison County	67	-	27	22	16	2	-	-	611
Nelsonville village, Putnam County	58	-	6	20	10	20	2	-	860
Nesconset CDP, Suffolk County	762	16	22	31	263	184	208	38	1 079
Neversink town, Sullivan County	198	8	32	127	31	-	-	-	666
New Albion town, Cattaraugus County	153	17	102	30	4	-	-	-	404
Newark village, Wayne County	1 663	140	494	825	159	40	-	5	543
Newark Valley village, Tioga County	111	-	74	33	4	-	-	-	447
Newark Valley town, Tioga County	220	-	155	61	4	-	-	-	457
New Baltimore town, Greene County	142	-	24	110	8	-	-	-	665
New Berlin village, Chenango County	166	18	108	40	-	-	-	-	422
New Berlin town, Chenango County	257	26	156	70	5	-	-	-	425
New Bremen town, Lewis County	131	-	74	54	-	3	-	-	481
Newburgh city, Orange County	6 258	357	1 282	3 171	1 139	298	11	-	614
Newburgh town, Orange County	1 563	9	86	461	524	460	23	-	840
New Cassel CDP, Nassau County	1 089	27	45	131	136	354	310	86	1 296
New Castle town, Westchester County	433	-	11	11	110	116	95	90	1 375
New City CDP, Rockland County	951	72	59	138	276	270	83	53	945
Newcomb town, Essex County	10	-	4	6	-	-	-	-	513
Newfane CDP, Niagara County	208	-	145	40	23	-	-	-	434
Newfane town, Niagara County	537	7	299	186	45	-	-	-	474
Newfield town, Tompkins County	454	26	132	283	13	-	-	-	549
Newfield Hamlet CDP, Tompkins County	105	19	41	45	-	-	-	-	478
New Hartford village, Oneida County	290	49	62	106	34	30	9	-	568
New Hartford town, Oneida County	2 042	110	597	929	314	83	9	-	584
New Haven town, Oswego County	154	4	70	68	12	-	-	-	507
New Hempstead village, Rockland County	50	-	11	7	-	7	-	25	1 750
New Hudson town, Allegany County	23	-	10	11	-	2	-	-	513
New Hyde Park village, Nassau County	522	26	-	83	199	186	28	-	918
New Lebanon town, Columbia County	202	5	59	94	30	12	2	-	609
New Lisbon town, Otsego County	24	2	8	7	7	-	-	-	550
New Paltz village, Ulster County	1 330	45	217	688	306	55	6	13	641
New Paltz town, Ulster County	1 928	160	318	894	382	148	13	13	625
Newport village, Herkimer County	83	11	50	20	2	-	-	-	404
Newport town, Herkimer County	139	11	74	47	7	-	-	-	475
New Rochelle city, Westchester County	12 717	961	986	2 570	4 723	2 935	364	178	848
New Scotland town, Albany County	512	24	115	274	94	5	-	-	628
New Square village, Rockland County	618	70	107	152	158	124	7	-	734
Newstead town, Erie County	687	66	311	265	36	-	9	-	475
New Suffolk CDP, Suffolk County	21	-	2	4	4	9	-	2	1 018
New Windsor CDP, Orange County	875	16	59	471	186	126	17	-	690
New Windsor town, Orange County	2 203	16	115	1 073	669	313	17	-	729
New York city	2 066 896	181 486	301 518	679 997	495 676	266 368	74 300	67 551	705
Bronx County	365 801	46 319	67 634	151 892	74 943	22 144	2 291	578	620
Kings County	630 060	59 483	99 932	237 627	162 185	58 061	9 542	3 230	672
New York County	579 890	53 958	88 116	130 014	88 438	104 586	52 965	61 813	796
Queens County	437 193	17 284	39 494	143 608	153 991	72 707	8 326	1 783	775
Richmond County	53 952	4 442	6 342	16 856	16 119	8 870	1 176	147	742

Table 30. **Gross Rent: 2000**—Con.

[Data based on a sample (except Tables 65-68). For information on confidentiality protection, coverage, sampling error, and nonsampling error, see Appendix G. For location of definitions, see "How to Use This Census Report"]

State County Place and County Subdivision	Specified renter-occupied housing units paying cash rent	Gross rent							
		Less than $250	$250 to $499	$500 to $749	$750 to $999	$1,000 to $1,499	$1,500 to $1,999	$2,000 or more	Median (dollars)
PLACE AND COUNTY SUBDIVISION—Con.									
New York Mills village, Oneida County	769	55	334	344	36	-	-	-	498
Niagara town, Niagara County	817	6	246	318	181	66	-	-	624
Niagara Falls city, Niagara County	9 780	1 284	5 154	2 666	500	158	11	7	436
Nichols village, Tioga County	65	5	35	15	10	-	-	-	463
Nichols town, Tioga County	178	5	98	56	19	-	-	-	477
Niles town, Cayuga County	37	5	12	16	4	-	-	-	525
Niskayuna town, Schenectady County	1 334	47	40	630	379	113	7	118	727
Niskayuna CDP, Schenectady County	202	-	13	107	44	38	-	-	700
Nissequogue village, Suffolk County	34	-	-	9	8	15	-	2	1 000
Niverville CDP, Columbia County	97	-	19	36	29	13	-	-	673
Norfolk CDP, St. Lawrence County	150	36	84	30	-	-	-	-	413
Norfolk town, St. Lawrence County	328	36	205	81	-	6	-	-	428
North Amityville CDP, Suffolk County	1 892	67	38	250	635	513	236	153	983
Northampton town, Fulton County	234	5	130	87	7	5	-	-	476
Northampton CDP, Suffolk County	59	-	17	10	1	31	-	-	1 016
North Babylon CDP, Suffolk County	1 087	29	16	175	398	426	37	6	932
North Ballston Spa CDP, Saratoga County	74	8	30	30	6	-	-	-	398
North Bay Shore CDP, Suffolk County	901	33	74	174	246	281	93	-	890
North Bellmore CDP, Nassau County	659	-	21	56	284	219	55	24	976
North Bellport CDP, Suffolk County	635	12	18	65	150	334	56	-	1 078
North Boston CDP, Erie County	194	22	69	81	13	9	-	-	509
North Castle town, Westchester County	380	-	14	33	109	120	59	45	1 118
North Collins village, Erie County	74	9	32	33	-	-	-	-	445
North Collins town, Erie County	169	18	81	70	-	-	-	-	439
North Dansville town, Livingston County	820	67	289	358	76	30	-	-	525
North East town, Dutchess County	293	-	31	155	80	27	-	-	677
Northeast Ithaca CDP, Tompkins County	508	4	24	195	157	78	44	6	786
North Elba town, Essex County	1 050	123	522	337	43	25	-	-	446
North Great River CDP, Suffolk County	81	-	-	10	14	49	-	8	1 133
North Greenbush town, Rensselaer County	745	18	193	321	151	62	-	-	599
North Harmony town, Chautauqua County	100	-	19	72	9	-	-	-	592
North Haven village, Suffolk County	22	-	2	-	3	6	9	2	1 625
North Hempstead town, Nassau County	15 469	354	729	1 998	3 509	5 516	1 850	1 513	1 086
North Hills village, Nassau County	75	-	-	-	-	18	11	46	2 000+
North Hornell village, Steuben County	40	-	26	12	2	-	-	-	378
North Hudson town, Essex County	16	-	6	10	-	-	-	-	533
North Lindenhurst CDP, Suffolk County	1 106	24	36	89	546	361	50	-	909
North Lynbrook CDP, Nassau County	16	-	-	11	5	-	-	-	686
North Massapequa CDP, Nassau County	442	-	17	111	95	154	58	7	994
North Merrick CDP, Nassau County	256	-	6	20	63	100	58	9	1 160
North New Hyde Park CDP, Nassau County	246	-	12	43	60	88	16	27	1 050
North Norwich town, Chenango County	86	-	50	27	7	2	-	-	456
North Patchogue CDP, Suffolk County	512	9	5	84	231	157	26	-	924
Northport village, Suffolk County	669	8	25	100	218	227	42	49	977
North Salem town, Westchester County	212	-	7	24	51	73	35	22	1 150
North Sea CDP, Suffolk County	291	6	6	34	64	135	46	-	1 107
North Syracuse village, Onondaga County	1 083	107	229	598	122	27	-	-	576
North Tonawanda city, Niagara County	4 132	266	1 773	1 787	284	16	6	-	502
Northumberland town, Saratoga County	141	12	25	56	24	16	8	-	631
North Valley Stream CDP, Nassau County	453	5	26	73	145	151	53	-	978
Northville village, Fulton County	158	5	93	53	7	-	-	-	475
Northville CDP, Suffolk County	15	-	-	-	15	-	-	-	797
North Wantagh CDP, Nassau County	328	62	43	48	50	80	39	6	821
Northwest Harbor CDP, Suffolk County	134	-	18	31	10	39	23	13	1 091
Northwest Ithaca CDP, Tompkins County	195	-	35	92	33	7	-	28	713
Norway town, Herkimer County	11	-	2	9	-	-	-	-	588
Norwich city, Chenango County	1 530	172	787	431	111	29	-	-	436
Norwich town, Chenango County	170	-	94	43	33	-	-	-	486
Norwood village, St. Lawrence County	193	27	94	55	11	6	-	-	404
Noyack CDP, Suffolk County	185	-	6	18	61	72	20	8	1 033
Nunda village, Livingston County	173	38	75	52	8	-	-	-	451
Nunda town, Livingston County	229	38	93	90	8	-	-	-	473
Nyack village, Rockland County	2 052	89	163	340	662	670	93	35	934
Oakdale CDP, Suffolk County	600	16	95	60	234	171	8	16	850
Oakfield village, Genesee County	178	24	71	60	23	-	-	-	487
Oakfield town, Genesee County	236	24	91	83	38	-	-	-	508
Ocean Beach village, Suffolk County	16	-	-	5	11	-	-	-	775
Oceanside CDP, Nassau County	1 242	82	130	86	385	458	79	22	962
Odessa village, Schuyler County	61	14	19	28	-	-	-	-	486
Ogden town, Monroe County	1 223	9	98	683	363	60	10	-	674
Ogdensburg city, St. Lawrence County	1 614	279	878	421	36	-	-	-	403
Ohio town, Herkimer County	30	-	13	17	-	-	-	-	550
Oil Springs Reservation, Allegany County	-	-	-	-	-	-	-	-	-
Oil Springs Reservation, Cattaraugus County	-	-	-	-	-	-	-	-	-
Olcott CDP, Niagara County	80	7	30	35	8	-	-	-	521
Old Bethpage CDP, Nassau County	174	48	58	29	-	9	30	-	344
Old Brookville village, Nassau County	47	-	2	-	23	7	6	9	986
Old Field village, Suffolk County	16	-	-	2	-	6	2	6	1 500
Old Westbury village, Nassau County	43	-	-	-	-	13	15	15	1 642
Olean city, Cattaraugus County	2 533	309	1 375	757	68	24	-	-	421
Olean town, Cattaraugus County	141	14	91	36	-	-	-	-	392
Olive town, Ulster County	325	-	75	158	78	6	8	-	601
Oneida city, Madison County	1 740	268	680	714	78	-	-	-	484
Oneida Castle village, Oneida County	67	-	19	37	11	-	-	-	535
Oneonta city, Otsego County	2 371	231	1 101	793	192	54	-	-	470
Oneonta town, Otsego County	403	4	100	275	19	5	-	-	554
Onondaga town, Onondaga County	1 550	51	185	918	297	29	63	7	668
Onondaga Reservation, Onondaga County	16	5	2	7	2	-	-	-	525
Ontario town, Wayne County	571	62	219	217	67	6	-	-	528

Table 30. **Gross Rent: 2000**—Con.

[Data based on a sample (except Tables 65-68). For information on confidentiality protection, coverage, sampling error, and nonsampling error, see Appendix G. For location of definitions, see "How to Use This Census Report"]

State County Place and County Subdivision	Specified renter-occupied housing units paying cash rent	Gross rent							
		Less than $250	$250 to $499	$500 to $749	$750 to $999	$1,000 to $1,499	$1,500 to $1,999	$2,000 or more	Median (dollars)
PLACE AND COUNTY SUBDIVISION—Con.									
Oppenheim town, Fulton County	66	-	45	21	-	-	-	-	400
Orange town, Schuyler County	46	-	23	18	5	-	-	-	500
Orangeburg CDP, Rockland County	395	83	110	91	86	16	-	9	653
Orange Lake CDP, Orange County	197	-	-	60	81	56	-	-	911
Orangetown town, Rockland County	4 894	194	328	830	1 667	1 434	298	143	915
Orangeville town, Wyoming County	55	2	25	24	-	4	-	-	502
Orchard Park village, Erie County	475	5	87	277	60	46	-	-	629
Orchard Park town, Erie County	2 044	5	286	1 213	370	142	28	-	663
Orient CDP, Suffolk County	48	-	2	21	15	10	-	-	800
Oriskany village, Oneida County	140	3	71	55	11	-	-	-	485
Oriskany Falls village, Oneida County	121	24	46	49	2	-	-	-	445
Orleans town, Jefferson County	118	34	26	46	12	-	-	-	492
Orwell town, Oswego County	59	-	25	18	11	5	-	-	566
Osceola town, Lewis County	6	-	6	-	-	-	-	-	350
Ossian town, Livingston County	14	-	2	12	-	-	-	-	525
Ossining village, Westchester County	3 856	281	324	691	1 410	954	126	70	850
Ossining town, Westchester County	4 337	350	351	711	1 553	1 068	192	112	861
Oswegatchie town, St. Lawrence County	210	29	93	83	5	-	-	-	472
Oswego city, Oswego County	3 374	376	1 337	1 285	314	55	7	-	496
Oswego town, Oswego County	204	7	79	111	7	-	-	-	527
Otego village, Otsego County	114	-	56	51	6	1	-	-	502
Otego town, Otsego County	218	-	97	114	6	1	-	-	515
Otisco town, Onondaga County	150	11	52	82	5	-	-	-	514
Otisville village, Orange County	100	-	16	40	30	14	-	-	723
Otsego town, Otsego County	466	-	229	178	38	16	5	-	505
Otselic town, Chenango County	46	3	23	16	4	-	-	-	479
Otto town, Cattaraugus County	19	3	5	8	3	-	-	-	525
Ovid village, Seneca County	84	2	49	24	6	3	-	-	455
Ovid town, Seneca County	240	35	149	43	10	3	-	-	370
Owasco town, Cayuga County	91	-	30	50	-	11	-	-	574
Owego village, Tioga County	788	53	441	241	53	-	-	-	437
Owego town, Tioga County	1 463	82	765	495	93	28	-	-	473
Oxford village, Chenango County	193	13	132	46	-	2	-	-	392
Oxford town, Chenango County	234	13	159	46	14	2	-	-	403
Oyster Bay CDP, Nassau County	1 149	59	51	81	264	565	109	20	1 096
Oyster Bay town, Nassau County	12 042	495	785	1 351	2 680	4 624	1 606	501	1 065
Oyster Bay Cove village, Nassau County	23	-	-	2	-	8	4	9	1 594
Painted Post village, Steuben County	319	45	178	85	11	-	-	-	441
Palatine town, Montgomery County	218	26	123	60	9	-	-	-	451
Palatine Bridge village, Montgomery County	102	26	35	34	7	-	-	-	420
Palenville CDP, Greene County	102	-	30	64	8	-	-	-	600
Palermo town, Oswego County	157	-	51	70	36	-	-	-	598
Palmyra village, Wayne County	652	53	196	358	33	12	-	-	538
Palmyra town, Wayne County	828	53	245	457	43	30	-	-	541
Pamelia town, Jefferson County	220	-	91	120	9	-	-	-	519
Panama village, Chautauqua County	45	1	32	10	2	-	-	-	399
Parc CDP, Clinton County	24	-	-	11	-	13	-	-	1 019
Paris town, Oneida County	258	7	110	125	10	6	-	-	517
Parish village, Oswego County	41	2	19	15	5	-	-	-	497
Parish town, Oswego County	98	2	30	46	16	4	-	-	574
Parishville town, St. Lawrence County	115	25	43	35	12	-	-	-	452
Parma town, Monroe County	869	7	171	540	151	-	-	-	587
Patchogue village, Suffolk County	2 317	90	121	529	1 049	438	73	17	836
Patterson town, Putnam County	596	10	5	95	275	188	15	8	936
Pattersonville-Rotterdam Junction CDP, Schenectady County	66	-	18	48	-	-	-	-	539
Pavilion town, Genesee County	83	-	53	30	-	-	-	-	483
Pawling village, Dutchess County	405	73	42	138	95	42	15	-	638
Pawling town, Dutchess County	586	73	49	192	166	75	31	-	713
Peach Lake CDP	37	-	-	14	-	15	8	-	1 325
Putnam County (part)	18	-	-	-	-	10	8	-	1 475
Westchester County (part)	19	-	-	14	-	5	-	-	634
Pearl River CDP, Rockland County	1 207	-	31	218	602	225	94	37	903
Peconic CDP, Suffolk County	70	-	10	11	10	39	-	-	1 033
Peekskill city, Westchester County	4 540	327	428	1 130	1 486	1 008	161	-	808
Pelham village, Westchester County	780	-	16	58	247	353	54	52	1 069
Pelham town, Westchester County	951	-	22	64	280	453	67	65	1 100
Pelham Manor village, Westchester County	171	-	6	6	33	100	13	13	1 304
Pembroke town, Genesee County	297	33	79	148	37	-	-	-	530
Pendleton town, Niagara County	101	-	25	40	36	-	-	-	698
Penfield town, Monroe County	2 163	57	357	1 012	462	227	20	28	687
Penn Yan village, Yates County	861	100	458	220	70	13	-	-	453
Perinton town, Monroe County	3 301	121	590	1 500	836	245	9	-	701
Perry village, Wyoming County	530	22	244	236	23	-	5	-	499
Perry town, Wyoming County	547	22	281	216	23	-	5	-	477
Perrysburg village, Cattaraugus County	36	3	22	11	-	-	-	-	465
Perrysburg town, Cattaraugus County	98	10	66	19	3	-	-	-	422
Persia town, Cattaraugus County	261	5	162	81	13	-	-	-	458
Perth town, Fulton County	129	6	63	40	20	-	-	-	483
Peru CDP, Clinton County	97	-	15	57	25	-	-	-	638
Peru town, Clinton County	373	43	129	152	39	10	-	-	519
Petersburgh town, Rensselaer County	61	6	19	22	9	3	-	2	588
Pharsalia town, Chenango County	11	-	6	5	-	-	-	-	444
Phelps village, Ontario County	219	-	104	102	13	-	-	-	509
Phelps town, Ontario County	425	8	160	220	37	-	-	-	526
Philadelphia village, Jefferson County	283	56	154	69	4	-	-	-	377
Philadelphia town, Jefferson County	306	56	161	85	4	-	-	-	394
Philipstown town, Putnam County	683	71	47	175	163	184	28	15	788
Philmont village, Columbia County	289	19	125	117	26	2	-	-	501

Table 30. **Gross Rent: 2000**—Con.

[Data based on a sample (except Tables 65-68). For information on confidentiality protection, coverage, sampling error, and nonsampling error, see Appendix G. For location of definitions, see "How to Use This Census Report"]

State County Place and County Subdivision	Specified renter-occupied housing units paying cash rent	Gross rent							
		Less than $250	$250 to $499	$500 to $749	$750 to $999	$1,000 to $1,499	$1,500 to $1,999	$2,000 or more	Median (dollars)
PLACE AND COUNTY SUBDIVISION—Con.									
Phoenicia CDP, Ulster County	79	24	23	22	10	-	-	-	435
Phoenix village, Oswego County	464	73	215	150	26	-	-	-	448
Piercefield town, St. Lawrence County	9	-	4	2	3	-	-	-	513
Piermont village, Rockland County	479	7	-	48	210	169	14	31	977
Pierrepont town, St. Lawrence County	125	11	43	38	30	3	-	-	517
Pike village, Wyoming County	24	-	12	12	-	-	-	-	500
Pike town, Wyoming County	42	-	19	20	-	3	-	-	517
Pinckney town, Lewis County	8	4	-	4	-	-	-	-	375
Pine Bush CDP, Orange County	283	74	25	84	73	27	-	-	592
Pine Hill CDP, Ulster County	31	-	16	5	10	-	-	-	398
Pine Plains CDP, Dutchess County	150	-	43	76	19	12	-	-	610
Pine Plains town, Dutchess County	227	-	58	102	37	22	-	8	635
Pitcairn town, St. Lawrence County	24	-	10	12	2	-	-	-	517
Pitcher town, Chenango County	41	-	26	11	2	2	-	-	469
Pittsfield town, Otsego County	50	-	40	10	-	-	-	-	461
Pittsford village, Monroe County	171	-	2	74	54	39	2	-	780
Pittsford town, Monroe County	1 192	-	78	375	317	249	50	123	815
Pittstown town, Rensselaer County	195	11	65	90	29	-	-	-	571
Plainedge CDP, Nassau County	268	17	30	87	31	72	31	-	750
Plainfield town, Otsego County	35	2	18	12	-	-	3	-	458
Plainview CDP, Nassau County	529	134	80	11	32	107	105	60	1 024
Plandome village, Nassau County	7	-	-	-	-	2	3	2	1 625
Plandome Heights village, Nassau County	10	-	-	-	-	2	-	8	2 000+
Plandome Manor village, Nassau County	9	-	-	-	-	3	-	6	2 000+
Plattekill CDP, Ulster County	157	6	25	73	35	18	-	-	671
Plattekill town, Ulster County	935	27	170	459	210	69	-	-	667
Plattsburgh city, Clinton County	4 661	513	2 164	1 594	285	105	-	-	459
Plattsburgh town, Clinton County	867	82	300	315	130	33	7	-	570
Plattsburgh West CDP, Clinton County	90	-	18	59	7	6	-	-	622
Pleasant Valley CDP, Dutchess County	342	-	15	78	194	42	13	-	826
Pleasant Valley town, Dutchess County	877	-	49	395	314	100	19	-	747
Pleasantville village, Westchester County	679	7	22	114	199	206	98	33	997
Plymouth town, Chenango County	78	-	38	32	8	-	-	-	503
Poestenkill CDP, Rensselaer County	42	-	7	28	7	-	-	-	582
Poestenkill town, Rensselaer County	194	-	62	111	14	7	-	-	597
Point Lookout CDP, Nassau County	123	-	-	8	43	29	16	27	1 091
Poland town, Chautauqua County	129	7	97	21	-	4	-	-	420
Poland village, Herkimer County	32	-	20	9	3	-	-	-	485
Pomfret town, Chautauqua County	1 797	136	887	673	76	14	11	-	478
Pomona village, Rockland County	18	-	-	3	3	5	7	-	1 400
Pompey town, Onondaga County	136	-	33	57	26	20	-	-	662
Poospatuck Reservation, Suffolk County	19	-	-	10	7	-	2	-	745
Poquott village, Suffolk County	81	3	-	-	10	49	16	3	1 256
Portage town, Livingston County	24	4	16	4	-	-	-	-	456
Port Byron village, Cayuga County	122	6	72	37	5	2	-	-	461
Port Chester village, Westchester County	5 278	493	416	750	1 350	1 912	344	13	914
Port Dickinson village, Broome County	301	9	128	127	37	-	-	-	515
Porter town, Niagara County	446	5	135	224	48	29	5	-	616
Port Ewen CDP, Ulster County	332	5	57	156	70	44	-	-	696
Port Henry village, Essex County	168	30	99	34	5	-	-	-	402
Port Jefferson village, Suffolk County	832	-	20	93	430	199	71	19	916
Port Jefferson Station CDP, Suffolk County	669	5	46	75	373	163	7	-	911
Port Jervis city, Orange County	1 909	73	424	872	407	127	-	6	619
Portland town, Chautauqua County	330	45	172	103	10	-	-	-	439
Port Leyden village, Lewis County	106	12	67	23	3	1	-	-	412
Portville village, Cattaraugus County	126	20	73	32	-	1	-	-	400
Portville town, Cattaraugus County	247	20	145	60	14	8	-	-	443
Port Washington CDP, Nassau County	1 404	36	64	214	212	516	200	162	1 161
Port Washington North village, Nassau County	393	-	6	33	60	239	39	16	1 178
Potsdam village, St. Lawrence County	1 695	234	896	444	82	32	7	-	397
Potsdam town, St. Lawrence County	2 196	287	1 155	601	104	42	7	-	400
Potter town, Yates County	86	5	17	40	19	5	-	-	621
Poughkeepsie city, Dutchess County	7 432	939	1 615	2 947	1 605	310	10	6	608
Poughkeepsie town, Dutchess County	4 178	124	226	1 792	1 603	364	57	12	745
Pound Ridge town, Westchester County	60	-	-	10	28	8	-	14	964
Prattsburgh town, Steuben County	110	2	48	54	3	3	-	-	513
Prattsville town, Greene County	24	10	14	-	-	-	-	-	383
Preble town, Cortland County	86	-	23	51	10	2	-	-	564
Preston town, Chenango County	25	-	11	10	4	-	-	-	613
Preston-Potter Hollow CDP, Albany County	12	-	7	5	-	-	-	-	438
Princetown town, Schenectady County	86	-	9	48	22	7	-	-	683
Prospect village, Oneida County	24	-	13	11	-	-	-	-	425
Providence town, Saratoga County	74	-	20	39	13	2	-	-	611
Pulaski village, Oswego County	553	65	299	152	37	-	-	-	431
Pulteney town, Steuben County	44	-	22	11	11	-	-	-	500
Putnam town, Washington County	9	-	9	-	-	-	-	-	455
Putnam Lake CDP, Putnam County	146	-	5	44	43	31	15	8	853
Putnam Valley town, Putnam County	352	-	-	72	147	112	21	-	871
Queens borough, Queens County	437 193	17 284	39 494	143 608	153 991	72 707	8 326	1 783	775
Queensbury town, Warren County	2 278	129	354	1 098	618	57	22	-	644
Quioque CDP, Suffolk County	86	-	15	17	33	21	-	-	819
Quogue village, Suffolk County	40	-	-	12	4	19	2	3	1 071
Ramapo town, Rockland County	10 847	737	939	2 383	3 812	2 418	448	110	833
Randolph village, Cattaraugus County	174	27	115	25	7	-	-	-	386
Randolph town, Cattaraugus County	221	27	139	48	7	-	-	-	414
Ransomville CDP, Niagara County	71	-	39	32	-	-	-	-	465
Rapids CDP, Niagara County	51	-	28	10	13	-	-	-	488
Rathbone town, Steuben County	33	-	15	9	7	2	-	-	565
Ravena village, Albany County	554	7	127	352	49	19	-	-	574

Table 30. **Gross Rent: 2000**—Con.

[Data based on a sample (except Tables 65-68). For information on confidentiality protection, coverage, sampling error, and nonsampling error, see Appendix G. For location of definitions, see "How to Use This Census Report"]

State County Place and County Subdivision	Specified renter-occupied housing units paying cash rent	Gross rent							
		Less than $250	$250 to $499	$500 to $749	$750 to $999	$1,000 to $1,499	$1,500 to $1,999	$2,000 or more	Median (dollars)
PLACE AND COUNTY SUBDIVISION—Con.									
Reading town, Schuyler County	80	5	35	29	9	2	-	-	500
Red Creek village, Wayne County	54	4	33	8	7	2	-	-	446
Redfield town, Oswego County	19	4	13	2	-	-	-	-	325
Redford CDP, Clinton County	39	12	14	13	-	-	-	-	397
Red Hook village, Dutchess County	283	2	87	109	67	15	3	-	590
Red Hook town, Dutchess County	846	16	228	332	195	70	3	2	622
Red House town, Cattaraugus County	2	-	2	-	-	-	-	-	475
Red Oaks Mill CDP, Dutchess County	108	-	6	58	17	15	12	-	717
Redwood CDP, Jefferson County	36	-	14	20	2	-	-	-	550
Remsen village, Oneida County	64	3	27	34	-	-	-	-	510
Remsen town, Oneida County	112	3	57	48	4	-	-	-	485
Remsenburg-Speonk CDP, Suffolk County	144	4	2	32	31	64	6	5	1 015
Rensselaer city, Rensselaer County	1 647	231	551	697	116	36	16	-	509
Rensselaer Falls village, St. Lawrence County	39	-	20	19	-	-	-	-	498
Rensselaerville town, Albany County	82	5	35	31	6	5	-	-	508
Rhinebeck village, Dutchess County	530	70	92	184	103	56	25	-	713
Rhinebeck town, Dutchess County	845	70	139	301	198	112	25	-	714
Richburg village, Allegany County	47	-	32	15	-	-	-	-	413
Richfield town, Otsego County	207	20	110	65	12	-	-	-	464
Richfield Springs village, Otsego County	142	20	77	42	3	-	-	-	446
Richford town, Tioga County	60	2	21	33	4	-	-	-	535
Richland town, Oswego County	691	65	324	260	42	-	-	-	468
Richmond town, Ontario County	153	-	28	114	-	11	-	-	590
Richmondville village, Schoharie County	134	13	87	34	-	-	-	-	423
Richmondville town, Schoharie County	262	17	159	83	3	-	-	-	464
Richville village, St. Lawrence County	27	2	8	15	2	-	-	-	522
Ridge CDP, Suffolk County	650	170	63	49	112	231	25	-	818
Ridgeway town, Orleans County	689	19	348	286	31	5	-	-	491
Rifton CDP, Ulster County	15	-	9	-	6	-	-	-	492
Riga town, Monroe County	184	-	62	83	32	7	-	-	582
Ripley CDP, Chautauqua County	117	27	51	39	-	-	-	-	352
Ripley town, Chautauqua County	191	32	108	51	-	-	-	-	393
Riverhead CDP, Suffolk County	1 569	221	165	374	516	257	36	-	762
Riverhead town, Suffolk County	2 382	251	217	490	824	510	90	-	816
Riverside village, Steuben County	52	-	16	34	2	-	-	-	581
Riverside CDP, Suffolk County	191	-	16	33	57	85	-	-	883
Rochester city, Monroe County	52 178	3 596	16 439	22 606	7 478	1 783	203	73	553
Rochester town, Ulster County	501	14	132	272	67	16	-	-	614
Rock Hill CDP, Sullivan County	61	-	9	22	21	9	-	-	645
Rockland town, Sullivan County	427	72	128	195	26	6	-	-	507
Rockville Centre village, Nassau County	2 565	253	310	451	743	723	70	15	856
Rocky Point CDP, Suffolk County	772	-	45	231	216	263	17	-	849
Rodman town, Jefferson County	28	4	16	6	-	-	2	-	400
Rome city, Oneida County	5 676	655	2 703	1 952	290	70	6	-	462
Romulus town, Seneca County	103	-	32	43	23	5	-	-	563
Ronkonkoma CDP, Suffolk County	1 254	9	24	69	525	532	89	6	1 000
Roosevelt CDP, Nassau County	1 034	59	72	190	227	351	107	28	960
Root town, Montgomery County	39	4	6	24	5	-	-	-	579
Roscoe CDP, Sullivan County	57	11	30	10	-	6	-	-	458
Rose town, Wayne County	91	3	51	34	3	-	-	-	476
Roseboom town, Otsego County	9	-	4	5	-	-	-	-	605
Rosendale town, Ulster County	664	6	113	359	177	9	-	-	664
Rosendale Village CDP, Ulster County	233	-	68	109	47	9	-	-	641
Roslyn village, Nassau County	325	-	6	20	48	66	98	87	1 637
Roslyn Estates village, Nassau County	4	-	-	-	-	2	-	2	1 750
Roslyn Harbor village, Nassau County	11	-	-	5	4	2	-	-	913
Roslyn Heights CDP, Nassau County	333	64	61	30	27	86	19	46	791
Rossie town, St. Lawrence County	48	6	35	7	-	-	-	-	390
Rotterdam CDP, Schenectady County	1 319	24	276	750	242	23	4	-	612
Rotterdam town, Schenectady County	1 927	24	461	1 123	269	46	4	-	591
Round Lake village, Saratoga County	42	-	5	23	11	3	-	-	664
Rouses Point village, Clinton County	393	35	207	122	29	-	-	-	461
Roxbury town, Delaware County	160	12	74	65	5	4	-	-	481
Royalton town, Niagara County	455	33	237	171	10	4	-	-	469
Rush town, Monroe County	105	-	23	63	5	14	-	-	570
Rushford town, Allegany County	64	8	28	26	2	-	-	-	467
Rushville village	70	25	14	18	8	5	-	-	325
Ontario County (part)	28	20	4	2	2	-	-	-	150
Yates County (part)	42	5	10	16	6	5	-	-	538
Russell town, St. Lawrence County	78	13	41	20	-	-	-	4	432
Russell Gardens village, Nassau County	94	-	2	25	29	21	12	5	886
Russia town, Herkimer County	127	-	47	70	10	-	-	-	536
Rutland town, Jefferson County	238	33	60	132	13	-	-	-	533
Rye city, Westchester County	1 276	28	71	79	142	464	128	364	1 329
Rye town, Westchester County	6 629	517	527	871	1 645	2 365	474	230	956
Rye Brook village, Westchester County	455	-	46	31	66	157	45	110	1 173
Sackets Harbor village, Jefferson County	359	38	53	156	81	31	-	-	630
Saddle Rock village, Nassau County	4	-	2	-	-	2	-	-	700
Saddle Rock Estates CDP, Nassau County	-	-	-	-	-	-	-	-	-
Sagaponack CDP, Suffolk County	21	-	-	-	-	13	8	-	1 438
Sag Harbor village, Suffolk County	283	5	11	31	66	107	47	16	1 132
St. Armand town, Essex County	126	24	53	42	7	-	-	-	465
St. Bonaventure CDP, Cattaraugus County	32	-	22	10	-	-	-	-	463
St. James CDP, Suffolk County	437	11	7	130	131	108	50	-	877
St. Johnsville village, Montgomery County	246	50	138	53	5	-	-	-	416
St. Johnsville town, Montgomery County	290	54	170	61	5	-	-	-	411
St. Regis Mohawk Reservation, Franklin County	260	18	149	80	13	-	-	-	471
Salamanca city, Cattaraugus County	895	203	490	183	14	5	-	-	378
Salamanca town, Cattaraugus County	14	4	4	6	-	-	-	-	425

Table 30. **Gross Rent: 2000**—Con.

[Data based on a sample (except Tables 65-68). For information on confidentiality protection, coverage, sampling error, and nonsampling error, see Appendix G. For location of definitions, see "How to Use This Census Report"]

State County Place and County Subdivision	Specified renter-occupied housing units paying cash rent	Gross rent							
		Less than $250	$250 to $499	$500 to $749	$750 to $999	$1,000 to $1,499	$1,500 to $1,999	$2,000 or more	Median (dollars)
PLACE AND COUNTY SUBDIVISION—Con.									
Salem village, Washington County	62	4	40	16	-	2	-	-	450
Salem town, Washington County	122	4	64	50	2	2	-	-	488
Salina town, Onondaga County	4 374	125	699	2 695	623	152	74	6	610
Salisbury town, Herkimer County	53	-	37	16	-	-	-	-	445
Salisbury CDP, Nassau County	284	15	51	16	53	50	77	22	1 103
Saltaire village, Suffolk County	3	-	-	3	-	-	-	-	725
Sand Lake town, Rensselaer County	514	19	175	209	95	16	-	-	603
Sand Ridge CDP, Oswego County	21	-	10	11	-	-	-	-	602
Sands Point village, Nassau County	18	-	-	5	-	-	8	5	1 625
Sandy Creek village, Oswego County	100	-	49	43	7	1	-	-	503
Sandy Creek town, Oswego County	297	7	148	124	17	1	-	-	488
Sanford town, Broome County	154	4	86	59	5	-	-	-	468
Sangerfield town, Oneida County	275	31	145	87	5	7	-	-	466
Santa Clara town, Franklin County	13	2	3	8	-	-	-	-	538
Saranac town, Clinton County	200	26	106	68	-	-	-	-	440
Saranac Lake village	1 241	155	751	263	66	6	-	-	392
Essex County (part)	188	17	87	66	12	6	-	-	479
Franklin County (part)	1 053	138	664	197	54	-	-	-	382
Saratoga town, Saratoga County	478	20	166	228	34	24	6	-	548
Saratoga Springs city, Saratoga County	4 372	330	1 063	1 982	693	173	112	19	594
Sardinia town, Erie County	87	4	41	34	4	4	-	-	495
Saugerties village, Ulster County	878	46	262	392	150	28	-	-	555
Saugerties town, Ulster County	1 915	75	487	839	382	132	-	-	583
Saugerties South CDP, Ulster County	192	12	38	97	28	17	-	-	577
Savannah town, Wayne County	119	20	42	42	14	1	-	-	488
Savona village, Steuben County	79	2	42	33	2	-	-	-	481
Sayville CDP, Suffolk County	929	17	15	91	485	301	14	6	936
Scarsdale village, Westchester County	458	-	-	36	17	41	59	305	2 000+
Scarsdale town, Westchester County	458	-	-	36	17	41	59	305	2 000+
Schaghticoke village, Rensselaer County	92	11	37	36	5	-	3	-	490
Schaghticoke town, Rensselaer County	343	24	113	159	44	-	3	-	561
Schenectady city, Schenectady County	14 043	1 321	4 243	6 787	1 424	230	29	9	548
Schodack town, Rensselaer County	818	24	217	362	202	13	-	-	592
Schoharie village, Schoharie County	173	40	59	67	7	-	-	-	439
Schoharie town, Schoharie County	335	56	115	143	7	14	-	-	493
Schroeppel town, Oswego County	683	83	274	289	37	-	-	-	487
Schroon town, Essex County	181	35	81	57	6	2	-	-	408
Schuyler town, Herkimer County	176	6	106	51	13	-	-	-	463
Schuyler Falls town, Clinton County	315	6	100	170	32	7	-	-	550
Schuylerville village, Saratoga County	262	13	102	121	15	11	-	-	520
Scio town, Allegany County	139	8	84	44	3	-	-	-	451
Scipio town, Cayuga County	62	2	21	28	9	-	2	-	544
Scotchtown CDP, Orange County	1 411	-	-	662	640	109	-	-	758
Scotia village, Schenectady County	1 025	61	253	506	186	19	-	-	591
Scott town, Cortland County	28	-	9	17	2	-	-	-	550
Scotts Corners CDP, Westchester County	14	-	-	-	14	-	-	-	913
Scottsville village, Monroe County	196	20	20	115	41	-	-	-	659
Scriba town, Oswego County	591	41	263	244	38	5	-	-	495
Sea Cliff village, Nassau County	520	-	7	62	173	182	72	24	1 056
Seaford CDP, Nassau County	523	14	7	39	136	218	91	18	1 130
Searingtown CDP, Nassau County	18	-	-	-	12	-	-	6	975
Selden CDP, Suffolk County	1 225	110	88	140	410	388	85	4	943
Sempronius town, Cayuga County	47	3	21	14	9	-	-	-	495
Seneca town, Ontario County	140	-	59	49	24	8	-	-	571
Seneca Falls village, Seneca County	998	38	329	525	100	6	-	-	541
Seneca Falls town, Seneca County	1 261	81	445	581	135	19	-	-	526
Seneca Knolls CDP, Onondaga County	151	-	7	50	94	-	-	-	796
Sennett town, Cayuga County	58	-	24	19	8	3	4	-	555
Setauket-East Setauket CDP, Suffolk County	869	-	273	97	178	245	74	2	843
Seward town, Schoharie County	56	-	30	18	8	-	-	-	494
Shandaken town, Ulster County	335	24	107	125	68	11	-	-	573
Sharon town, Schoharie County	131	15	55	51	10	-	-	-	486
Sharon Springs village, Schoharie County	75	13	30	28	4	-	-	-	473
Shawangunk town, Ulster County	634	-	36	357	197	44	-	-	709
Shelby town, Orleans County	572	84	191	242	55	-	-	-	506
Sheldon town, Wyoming County	116	5	55	45	11	-	-	-	495
Shelter Island CDP, Suffolk County	110	-	5	50	40	10	5	-	725
Shelter Island town, Suffolk County	132	-	5	55	50	17	5	-	804
Shelter Island Heights CDP, Suffolk County	22	-	-	5	10	7	-	-	920
Shenorock CDP, Westchester County	70	-	-	-	8	47	15	-	1 233
Sherburne village, Chenango County	303	54	215	29	3	2	-	-	357
Sherburne town, Chenango County	420	54	278	66	20	2	-	-	402
Sheridan town, Chautauqua County	94	4	53	37	-	-	-	-	464
Sherman village, Chautauqua County	87	21	50	14	2	-	-	-	344
Sherman town, Chautauqua County	113	21	72	16	4	-	-	-	364
Sherrill city, Oneida County	269	65	109	88	7	-	-	-	410
Shinnecock Hills CDP, Suffolk County	72	-	10	5	32	10	15	-	876
Shinnecock Reservation, Suffolk County	22	-	22	-	-	-	-	-	375
Shirley CDP, Suffolk County	1 098	-	25	119	289	613	42	10	1 075
Shokan CDP, Ulster County	78	-	26	46	6	-	-	-	546
Shoreham village, Suffolk County	9	-	-	-	5	-	2	2	990
Shortsville village, Ontario County	72	-	26	32	12	-	2	-	586
Shrub Oak CDP, Westchester County	70	-	5	20	17	18	-	10	830
Sidney village, Delaware County	659	92	383	167	17	-	-	-	445
Sidney town, Delaware County	754	97	438	193	26	-	-	-	442
Silver Creek village, Chautauqua County	324	10	129	149	26	10	-	-	518
Silver Springs village, Wyoming County	92	22	41	26	3	-	-	-	439
Sinclairville village, Chautauqua County	78	20	27	27	4	-	-	-	417

Table 30. **Gross Rent: 2000**—Con.

[Data based on a sample (except Tables 65-68). For information on confidentiality protection, coverage, sampling error, and nonsampling error, see Appendix G.
For location of definitions, see "How to Use This Census Report"]

State County Place and County Subdivision	Specified renter-occupied housing units paying cash rent	Gross rent							
		Less than $250	$250 to $499	$500 to $749	$750 to $999	$1,000 to $1,499	$1,500 to $1,999	$2,000 or more	Median (dollars)
PLACE AND COUNTY SUBDIVISION—Con.									
Skaneateles village, Onondaga County	317	70	78	134	28	7	-	-	513
Skaneateles town, Onondaga County	462	70	116	179	55	35	7	-	555
Sleepy Hollow village, Westchester County	1 970	79	145	439	578	628	91	10	904
Sloan village, Erie County	427	14	200	181	25	7	-	-	499
Sloatsburg village, Rockland County	219	-	9	44	71	71	24	-	919
Smallwood CDP, Sullivan County	16	-	-	16	-	-	-	-	706
Smithfield town, Madison County	47	-	27	18	-	-	-	2	485
Smithtown CDP, Suffolk County	978	146	188	154	193	246	44	7	752
Smithtown town, Suffolk County	4 512	233	380	682	1 223	1 362	531	101	943
Smithville town, Chenango County	41	2	19	20	-	-	-	-	496
Smyrna village, Chenango County	35	9	17	7	2	-	-	-	354
Smyrna town, Chenango County	73	9	46	16	2	-	-	-	398
Sodus village, Wayne County	255	26	114	108	4	3	-	-	481
Sodus town, Wayne County	646	42	302	250	41	9	2	-	487
Sodus Point village, Wayne County	105	-	35	53	15	-	2	-	590
Solon town, Cortland County	25	-	9	11	3	2	-	-	544
Solvay village, Onondaga County	1 323	61	595	625	38	4	-	-	501
Somers town, Westchester County	348	-	12	11	44	115	139	27	1 451
Somerset town, Niagara County	158	23	63	59	9	4	-	-	488
Sound Beach CDP, Suffolk County	642	-	16	91	279	212	44	-	931
Southampton village, Suffolk County	415	5	27	35	107	206	28	7	1 060
Southampton town, Suffolk County	4 535	109	269	823	1 402	1 582	277	73	938
South Bristol town, Ontario County	80	-	17	24	26	13	-	-	733
South Corning village, Steuben County	147	-	43	65	31	8	-	-	609
South Dayton village, Cattaraugus County	73	-	48	22	-	3	-	-	428
Southeast town, Putnam County	1 269	29	33	222	443	408	109	25	943
South Fallsburg CDP, Sullivan County	363	63	82	126	78	14	-	-	552
South Farmingdale CDP, Nassau County	410	-	16	57	55	182	100	-	1 166
South Floral Park village, Nassau County	63	-	2	9	19	33	-	-	1 013
South Glens Falls village, Saratoga County	633	78	282	232	36	5	-	-	478
South Hempstead CDP, Nassau County	103	-	-	35	47	-	21	-	802
South Hill CDP, Tompkins County	495	17	65	84	143	111	75	-	897
South Huntington CDP, Suffolk County	401	-	20	65	138	114	31	33	961
South Lockport CDP, Niagara County	1 088	203	548	311	26	-	-	-	432
South Nyack village, Rockland County	541	-	35	88	169	187	50	12	957
Southold CDP, Suffolk County	357	-	9	69	119	130	30	-	970
Southold town, Suffolk County	1 465	14	86	397	499	424	43	2	869
Southport CDP, Chemung County	771	6	272	429	57	7	-	-	527
Southport town, Chemung County	846	12	313	457	57	7	-	-	525
South Valley town, Cattaraugus County	6	-	6	-	-	-	-	-	350
South Valley Stream CDP, Nassau County	428	37	50	103	162	76	-	-	825
Spackenkill CDP, Dutchess County	76	-	-	-	21	15	35	5	1 518
Spafford town, Onondaga County	45	-	9	21	9	4	2	-	625
Sparta town, Livingston County	34	5	12	5	10	2	-	-	500
Speculator village, Hamilton County	36	4	21	11	-	-	-	-	435
Spencer village, Tioga County	102	-	64	26	10	2	-	-	473
Spencer town, Tioga County	195	-	102	75	16	2	-	-	495
Spencerport village, Monroe County	361	9	65	190	78	19	-	-	602
Springfield town, Otsego County	65	6	24	35	-	-	-	-	510
Springport town, Cayuga County	161	25	54	51	23	8	-	-	504
Springs CDP, Suffolk County	358	-	17	11	52	177	75	26	1 256
Spring Valley village, Rockland County	5 103	214	343	1 327	2 239	848	114	18	815
Springville village, Erie County	652	75	328	228	21	-	-	-	464
Springwater town, Livingston County	75	10	16	45	4	-	-	-	525
Staatsburg CDP, Dutchess County	55	-	7	14	14	14	6	-	773
Stafford town, Genesee County	85	-	45	40	-	-	-	-	492
Stamford village, Delaware County	202	22	105	65	8	2	-	-	439
Stamford town, Delaware County	223	21	119	70	13	-	-	-	441
Stanford town, Dutchess County	274	5	52	111	76	23	7	-	691
Stannards CDP, Allegany County	82	-	70	12	-	-	-	-	411
Stark town, Herkimer County	17	-	14	3	-	-	-	-	461
Starkey town, Yates County	280	73	139	68	-	-	-	-	413
Star Lake CDP, St. Lawrence County	88	17	38	29	4	-	-	-	461
Staten Island borough, Richmond County	53 952	4 442	6 342	16 856	16 119	8 870	1 176	147	742
Stephentown town, Rensselaer County	157	-	50	96	11	-	-	-	533
Sterling town, Cayuga County	218	26	74	104	14	-	-	-	516
Steuben town, Oneida County	41	2	17	18	2	2	-	-	538
Stewart Manor village, Nassau County	84	-	-	6	10	60	3	5	1 148
Stillwater village, Saratoga County	198	21	65	79	33	-	-	-	525
Stillwater town, Saratoga County	365	29	131	130	66	9	-	-	524
Stockbridge town, Madison County	125	-	46	63	12	4	-	-	539
Stockholm town, St. Lawrence County	223	-	171	43	-	9	-	-	456
Stockport town, Columbia County	255	-	89	115	51	-	-	-	554
Stockton town, Chautauqua County	108	2	61	41	4	-	-	-	433
Stone Ridge CDP, Ulster County	60	-	12	33	15	-	-	-	646
Stony Brook CDP, Suffolk County	300	-	-	78	17	82	78	45	1 402
Stony Creek town, Warren County	24	2	11	11	-	-	-	-	488
Stony Point CDP, Rockland County	555	40	37	104	204	157	13	-	876
Stony Point town, Rockland County	693	40	43	130	242	213	25	-	885
Stottville CDP, Columbia County	171	6	71	75	19	-	-	-	524
Stratford town, Fulton County	26	5	12	9	-	-	-	-	410
Stuyvesant town, Columbia County	143	-	17	80	36	10	-	-	634
Suffern village, Rockland County	1 516	67	95	201	621	472	60	-	917
Sullivan town, Madison County	908	34	313	421	106	34	-	-	545
Summerhill town, Cayuga County	44	-	23	16	3	2	-	-	490
Summit town, Schoharie County	26	-	17	8	-	-	1	-	435
Sweden town, Monroe County	1 935	95	461	983	303	93	-	-	598
Sylvan Beach village, Oneida County	114	-	55	49	8	2	-	-	509
Syosset CDP, Nassau County	420	37	52	44	93	114	43	37	924

Table 30. **Gross Rent: 2000**—Con.

[Data based on a sample (except Tables 65-68). For information on confidentiality protection, coverage, sampling error, and nonsampling error, see Appendix G. For location of definitions, see "How to Use This Census Report"]

State County Place and County Subdivision	Specified renter-occupied housing units paying cash rent	Gross rent							
		Less than $250	$250 to $499	$500 to $749	$750 to $999	$1,000 to $1,499	$1,500 to $1,999	$2,000 or more	Median (dollars)
PLACE AND COUNTY SUBDIVISION—Con.									
Syracuse city, Onondaga County	34 398	3 437	13 307	13 708	3 186	698	56	6	506
Taghkanic town, Columbia County	50	5	4	26	11	4	-	-	629
Tannersville village, Greene County	81	8	31	32	3	7	-	-	508
Tappan CDP, Rockland County	150	-	-	27	86	7	21	9	857
Tarrytown village, Westchester County	2 060	109	138	303	597	651	198	64	960
Taylor town, Cortland County	13	-	4	9	-	-	-	-	542
Terryville CDP, Suffolk County	388	17	14	103	99	102	27	26	903
Theresa village, Jefferson County	78	-	56	16	6	-	-	-	422
Theresa town, Jefferson County	160	-	89	57	14	-	-	-	480
Thiells CDP, Rockland County	135	3	12	21	57	42	-	-	872
Thomaston village, Nassau County	186	-	-	-	44	71	43	28	1 369
Thompson town, Sullivan County	2 465	225	812	950	320	158	-	-	538
Thornwood CDP, Westchester County	228	-	5	54	41	86	42	-	1 097
Throop town, Cayuga County	43	-	15	23	5	-	-	-	554
Thurman town, Warren County	46	4	18	24	-	-	-	-	508
Thurston town, Steuben County	42	-	18	22	2	-	-	-	514
Ticonderoga town, Essex County	497	35	246	191	19	6	-	-	472
Tillson CDP, Ulster County	53	-	7	39	7	-	-	-	619
Tioga town, Tioga County	307	7	119	157	24	-	-	-	524
Tivoli village, Dutchess County	248	14	45	79	62	46	-	2	700
Tompkins town, Delaware County	43	-	32	11	-	-	-	-	456
Tonawanda city, Erie County	1 767	178	877	607	105	-	-	-	461
Tonawanda CDP, Erie County	6 381	303	1 824	3 706	421	113	14	-	556
Tonawanda town, Erie County	8 641	446	2 591	4 796	575	158	14	61	549
Tonawanda Reservation, Erie County	-	-	-	-	-	-	-	-	-
Tonawanda Reservation, Genesee County	8	-	8	-	-	-	-	-	325
Tonawanda Reservation, Niagara County	-	-	-	-	-	-	-	-	-
Torrey town, Yates County	57	5	21	29	2	-	-	-	525
Town Line CDP, Erie County	62	-	10	45	-	7	-	-	576
Trenton town, Oneida County	245	8	116	111	8	2	-	-	498
Triangle town, Broome County	213	10	126	64	13	-	-	-	451
Tribes Hill CDP, Montgomery County	28	-	28	-	-	-	-	-	356
Troupsburg town, Steuben County	38	2	14	22	-	-	-	-	517
Troy city, Rensselaer County	11 633	1 505	3 835	4 989	1 027	272	5	-	519
Trumansburg village, Tompkins County	257	34	112	78	27	6	-	-	458
Truxton town, Cortland County	78	3	41	34	-	-	-	-	472
Tuckahoe CDP, Suffolk County	215	-	16	79	61	43	11	5	785
Tuckahoe village, Westchester County	1 357	100	115	196	369	327	131	119	927
Tully village, Onondaga County	203	12	73	106	6	6	-	-	517
Tully town, Onondaga County	240	12	83	131	8	6	-	-	522
Tupper Lake village, Franklin County	563	134	327	102	-	-	-	-	375
Turin village, Lewis County	18	-	3	10	2	3	-	-	580
Turin town, Lewis County	38	2	11	20	2	3	-	-	580
Tuscarora town, Steuben County	61	13	26	22	-	-	-	-	432
Tuscarora Reservation, Niagara County	38	-	13	9	16	-	-	-	600
Tusten town, Sullivan County	99	3	41	37	16	2	-	-	554
Tuxedo town, Orange County	307	-	16	94	102	82	13	-	907
Tuxedo Park village, Orange County	46	-	4	12	11	13	6	-	933
Tyre town, Seneca County	42	2	19	19	2	-	-	-	500
Tyrone town, Schuyler County	88	-	38	48	2	-	-	-	518
Ulster town, Ulster County	1 237	97	254	468	357	61	-	-	659
Ulysses town, Tompkins County	478	47	169	169	67	11	15	-	522
Unadilla village, Otsego County	124	8	83	30	3	-	-	-	439
Unadilla town, Otsego County	248	14	172	59	3	-	-	-	452
Union town, Broome County	9 383	373	4 986	3 080	674	253	17	-	473
Uniondale CDP, Nassau County	1 241	168	176	118	282	345	124	28	914
Union Springs village, Cayuga County	106	21	34	41	10	-	-	-	442
Union Vale town, Dutchess County	117	-	7	21	68	21	-	-	851
Unionville village, Orange County	52	3	22	13	14	-	-	-	510
University Gardens CDP, Nassau County	289	-	11	130	72	34	9	33	755
Upper Brookville village, Nassau County	62	-	30	4	12	16	-	-	513
Upper Nyack village, Rockland County	81	-	4	6	25	22	13	11	1 172
Urbana town, Steuben County	181	2	96	65	13	5	-	-	475
Utica city, Oneida County	12 374	1 626	6 640	3 399	541	112	24	32	430
Vails Gate CDP, Orange County	820	-	16	401	306	97	-	-	747
Valatie village, Columbia County	225	25	74	90	27	9	-	-	534
Valhalla CDP, Westchester County	295	6	21	58	43	110	44	13	1 069
Valley Cottage CDP, Rockland County	563	-	5	51	163	238	87	19	1 081
Valley Falls village, Rensselaer County	46	4	18	18	6	-	-	-	505
Valley Stream village, Nassau County	2 291	96	240	285	683	794	161	32	955
Van Buren town, Onondaga County	1 606	169	400	743	274	20	-	-	583
Van Etten village, Chemung County	66	11	29	18	6	2	-	-	439
Van Etten town, Chemung County	105	11	51	29	12	2	-	-	453
Varick town, Seneca County	77	-	19	40	16	2	-	-	625
Venice town, Cayuga County	42	-	18	20	4	-	-	-	605
Vernon village, Oneida County	188	-	99	81	8	-	-	-	486
Vernon town, Oneida County	418	-	188	201	23	6	-	-	517
Verona town, Oneida County	320	-	101	158	54	7	-	-	572
Verplanck CDP, Westchester County	78	-	7	14	29	28	-	-	862
Vestal town, Broome County	1 663	10	566	764	197	61	53	12	550
Veteran town, Chemung County	101	-	46	50	5	-	-	-	505
Victor village, Ontario County	240	-	61	96	70	13	-	-	661
Victor town, Ontario County	548	51	138	218	104	17	-	20	643
Victory town, Cayuga County	71	2	24	33	9	3	-	-	571
Victory village, Saratoga County	29	-	7	19	3	-	-	-	625
Vienna town, Oneida County	354	-	108	186	58	2	-	-	560
Village Green CDP, Onondaga County	811	41	153	514	96	7	-	-	620
Village of the Branch village, Suffolk County	68	-	-	-	8	60	-	-	1 257
Villenova town, Chautauqua County	29	-	10	16	3	-	-	-	558

Table 30. **Gross Rent: 2000**—Con.

[Data based on a sample (except Tables 65-68). For information on confidentiality protection, coverage, sampling error, and nonsampling error, see Appendix G. For location of definitions, see "How to Use This Census Report"]

State County Place and County Subdivision	Specified renter-occupied housing units paying cash rent	Gross rent							
		Less than $250	$250 to $499	$500 to $749	$750 to $999	$1,000 to $1,499	$1,500 to $1,999	$2,000 or more	Median (dollars)
PLACE AND COUNTY SUBDIVISION—Con.									
Viola CDP, Rockland County	520	99	74	143	16	101	48	39	660
Virgil town, Cortland County	96	6	23	34	28	5	-	-	589
Volney town, Oswego County	240	18	74	110	38	-	-	-	574
Voorheesville village, Albany County	196	-	26	118	52	-	-	-	679
Waddington village, St. Lawrence County	98	3	55	31	4	5	-	-	470
Waddington town, St. Lawrence County	176	11	118	38	4	5	-	-	437
Wading River CDP, Suffolk County	221	22	13	27	32	100	27	-	1 058
Wainscott CDP, Suffolk County	38	-	8	2	2	16	8	2	1 313
Walden village, Orange County	785	52	113	293	250	68	9	-	691
Wales town, Erie County	109	-	59	39	4	7	-	-	489
Walker Valley CDP, Ulster County	35	-	-	14	14	7	-	-	844
Wallkill town, Orange County	3 280	38	218	1 445	1 237	332	10	-	743
Wallkill CDP, Ulster County	238	-	28	175	30	5	-	-	651
Walton village, Delaware County	532	48	360	109	15	-	-	-	412
Walton town, Delaware County	656	48	419	174	15	-	-	-	434
Walton Park CDP, Orange County	72	7	7	21	14	13	10	-	807
Walworth town, Wayne County	216	-	38	134	34	10	-	-	585
Wampsville village, Madison County	28	-	5	21	2	-	-	-	581
Wantagh CDP, Nassau County	353	-	24	31	161	119	18	-	923
Wappinger town, Dutchess County	3 278	25	149	1 035	1 754	233	68	14	798
Wappingers Falls village, Dutchess County	1 150	30	118	542	395	56	9	-	686
Ward town, Allegany County	4	2	2	-	-	-	-	-	275
Warren town, Herkimer County	41	2	25	12	2	-	-	-	419
Warrensburg CDP, Warren County	397	6	204	155	26	6	-	-	486
Warrensburg town, Warren County	493	6	221	218	36	12	-	-	515
Warsaw village, Wyoming County	572	47	253	190	27	17	30	8	487
Warsaw town, Wyoming County	687	62	297	236	37	17	30	8	490
Warwick village, Orange County	902	105	82	367	193	155	-	-	717
Warwick town, Orange County	2 137	124	204	778	543	431	17	40	743
Washington town, Dutchess County	561	11	59	255	148	56	11	21	702
Washington Heights CDP, Orange County	116	9	29	35	26	17	-	-	703
Washingtonville village, Orange County	504	59	72	124	168	81	-	-	745
Waterford village, Saratoga County	487	15	190	233	45	4	-	-	539
Waterford town, Saratoga County	1 393	38	356	750	245	4	-	-	616
Waterloo village, Seneca County	594	52	235	243	57	7	-	-	508
Waterloo town, Seneca County	829	52	288	400	82	7	-	-	531
Watermill CDP, Suffolk County	64	-	10	-	18	29	-	7	1 034
Watertown city, Jefferson County	5 645	977	2 331	1 965	308	59	5	-	457
Watertown town, Jefferson County	171	20	69	58	12	-	12	-	490
Waterville village, Oneida County	239	31	113	81	5	9	-	-	470
Watervliet city, Albany County	2 628	298	698	1 337	233	62	-	-	558
Watkins Glen village, Schuyler County	394	47	222	99	26	-	-	-	431
Watson town, Lewis County	92	13	42	32	5	-	-	-	459
Waverly town, Franklin County	80	8	52	16	4	-	-	-	384
Waverly village, Tioga County	816	133	435	190	33	12	13	-	431
Wawarsing town, Ulster County	1 534	73	364	751	247	99	-	-	594
Wawayanda town, Orange County	268	-	39	97	70	62	-	-	746
Wayland village, Steuben County	227	32	96	71	28	-	-	-	482
Wayland town, Steuben County	372	38	166	125	43	-	-	-	486
Wayne town, Steuben County	36	2	11	23	-	-	-	-	550
Webb town, Herkimer County	154	24	81	43	6	-	-	-	452
Webster village, Monroe County	1 219	132	341	594	106	46	-	-	558
Webster town, Monroe County	3 239	221	441	1 479	488	575	20	15	664
Weedsport village, Cayuga County	246	16	115	98	17	-	-	-	490
Wells town, Hamilton County	53	3	22	26	2	-	-	-	508
Wellsburg village, Chemung County	37	-	24	13	-	-	-	-	406
Wellsville village, Allegany County	936	135	568	209	24	-	-	-	407
Wellsville town, Allegany County	1 073	135	673	241	24	-	-	-	405
Wesley Hills village, Rockland County	64	-	5	14	5	12	21	7	1 167
West Almond town, Allegany County	9	-	6	2	1	-	-	-	463
West Babylon CDP, Suffolk County	3 453	76	92	391	1 440	1 227	210	17	959
West Bay Shore CDP, Suffolk County	48	-	-	12	6	30	-	-	1 083
West Bloomfield town, Ontario County	79	9	26	28	12	4	-	-	553
Westbury village, Nassau County	1 000	18	42	117	268	490	59	6	1 050
West Carthage village, Jefferson County	381	72	167	113	21	8	-	-	437
West Elmira CDP, Chemung County	269	-	29	100	73	67	-	-	765
West End CDP, Otsego County	151	-	48	103	-	-	-	-	554
Westerlo town, Albany County	154	-	50	57	38	9	-	-	596
Western town, Oneida County	100	8	48	33	8	3	-	-	483
Westfield village, Chautauqua County	474	26	268	165	8	7	-	-	441
Westfield town, Chautauqua County	565	36	315	199	8	7	-	-	445
Westford town, Otsego County	35	9	9	15	2	-	-	-	495
West Glens Falls CDP, Warren County	398	-	48	150	181	10	9	-	751
Westhampton CDP, Suffolk County	251	8	24	7	86	89	23	14	1 002
Westhampton Beach village, Suffolk County	215	-	6	25	90	83	11	-	946
West Hampton Dunes village, Suffolk County	-	-	-	-	-	-	-	-	-
West Haverstraw village, Rockland County	1 408	153	113	216	688	223	15	-	832
West Hempstead CDP, Nassau County	652	14	5	71	259	189	62	52	980
West Hills CDP, Suffolk County	110	-	-	14	6	37	46	7	1 478
West Hurley CDP, Ulster County	89	-	11	42	13	23	-	-	635
West Islip CDP, Suffolk County	561	15	20	65	186	181	87	7	994
Westmere CDP, Albany County	1 410	6	42	390	737	230	5	-	808
West Monroe town, Oswego County	197	7	48	103	31	8	-	-	579
Westmoreland town, Oneida County	209	-	45	120	44	-	-	-	651
West Nyack CDP, Rockland County	113	-	-	11	55	36	11	-	959
Weston Mills CDP, Cattaraugus County	121	5	82	27	-	7	-	-	462
West Point CDP, Orange County	222	7	7	30	86	87	5	-	969
Westport town, Essex County	105	4	54	29	14	4	-	-	477
West Sand Lake CDP, Rensselaer County	205	10	78	91	26	-	-	-	569

Table 30. **Gross Rent: 2000**—Con.

[Data based on a sample (except Tables 65-68). For information on confidentiality protection, coverage, sampling error, and nonsampling error, see Appendix G. For location of definitions, see "How to Use This Census Report"]

State County Place and County Subdivision	Specified renter-occupied housing units paying cash rent	Gross rent							
		Less than $250	$250 to $499	$500 to $749	$750 to $999	$1,000 to $1,499	$1,500 to $1,999	$2,000 or more	Median (dollars)
PLACE AND COUNTY SUBDIVISION—Con.									
West Sayville CDP, Suffolk County	249	-	6	57	69	102	10	5	974
West Seneca CDP, Erie County	3 723	82	1 042	2 155	330	65	-	49	564
West Seneca town, Erie County	3 723	82	1 042	2 155	330	65	-	49	564
West Sparta town, Livingston County	42	-	14	28	-	-	-	-	544
West Turin town, Lewis County	118	7	69	35	5	2	-	-	433
West Union town, Steuben County	8	-	5	3	-	-	-	-	475
Westvale CDP, Onondaga County	49	-	-	19	15	15	-	-	937
Westville town, Franklin County	57	2	32	21	-	2	-	-	435
West Winfield village, Herkimer County	115	27	55	31	-	2	-	-	390
Wethersfield town, Wyoming County	34	-	14	20	-	-	-	-	530
Wheatfield town, Niagara County	1 054	196	202	565	73	9	-	9	533
Wheatland town, Monroe County	582	20	54	242	220	46	-	-	731
Wheatley Heights CDP, Suffolk County	218	-	-	44	78	42	39	15	948
Wheeler town, Steuben County	34	2	11	19	2	-	-	-	513
White Creek town, Washington County	242	4	134	78	26	-	-	-	466
Whitehall village, Washington County	405	14	180	178	33	-	-	-	508
Whitehall town, Washington County	423	14	190	186	33	-	-	-	507
White Plains city, Westchester County	9 748	647	956	1 853	2 681	2 694	648	269	879
Whitesboro village, Oneida County	806	78	354	305	47	22	-	-	475
Whitestown town, Oneida County	1 960	86	854	831	153	36	-	-	510
Whitney Point village, Broome County	100	4	68	26	2	-	-	-	443
Willet town, Cortland County	57	3	25	21	8	-	-	-	506
Williamson town, Wayne County	410	68	159	138	39	6	-	-	468
Williamstown town, Oswego County	84	4	35	37	8	-	-	-	511
Williamsville village, Erie County	951	60	140	498	216	37	-	-	634
Willing town, Allegany County	70	-	37	33	-	-	-	-	492
Williston Park village, Nassau County	573	-	7	60	159	305	30	12	1 065
Willsboro town, Essex County	124	17	58	45	4	-	-	-	454
Wilmington town, Essex County	97	18	45	31	3	-	-	-	416
Wilna town, Jefferson County	861	145	380	256	68	12	-	-	437
Wilson village, Niagara County	116	18	51	40	7	-	-	-	474
Wilson town, Niagara County	263	18	98	116	26	5	-	-	530
Wilton town, Saratoga County	632	-	89	350	139	45	9	-	638
Windham CDP, Greene County	65	2	32	27	2	2	-	-	495
Windham town, Greene County	176	4	86	62	15	6	-	3	497
Windsor village, Broome County	125	15	77	26	2	5	-	-	452
Windsor town, Broome County	363	27	193	120	18	5	-	-	464
Winfield town, Herkimer County	160	32	86	40	-	2	-	-	391
Wirt town, Allegany County	57	2	43	10	-	2	-	-	405
Wolcott village, Wayne County	254	67	84	70	27	4	2	-	444
Wolcott town, Wayne County	371	70	150	106	39	6	-	-	456
Woodbury CDP, Nassau County	523	-	-	-	15	375	114	19	1 375
Woodbury town, Orange County	477	-	16	120	248	44	37	12	851
Woodhull town, Steuben County	48	2	27	17	2	-	-	-	464
Woodmere CDP, Nassau County	469	-	15	50	167	140	77	20	1 007
Woodridge village, Sullivan County	192	56	52	74	10	-	-	-	457
Woodsburgh village, Nassau County	-	-	-	-	-	-	-	-	-
Woodstock CDP, Ulster County	377	8	42	168	81	78	-	-	689
Woodstock town, Ulster County	599	8	70	220	113	165	16	7	753
Worcester town, Otsego County	157	5	95	49	8	-	-	-	455
Worth town, Jefferson County	13	-	6	4	-	-	-	3	513
Wright town, Schoharie County	68	5	21	31	10	1	-	-	579
Wurtsboro village, Sullivan County	145	5	14	52	68	6	-	-	755
Wyandanch CDP, Suffolk County	1 053	17	64	158	227	452	135	-	1 053
Wynantskill CDP, Rensselaer County	230	18	110	75	-	27	-	-	486
Wyoming village, Wyoming County	24	-	10	12	-	2	-	-	517
Yaphank CDP, Suffolk County	226	-	20	31	60	106	9	-	1 005
Yates town, Orleans County	138	7	33	79	17	2	-	-	593
Yonkers city, Westchester County	41 249	2 600	5 360	13 586	12 322	6 527	673	181	735
York town, Livingston County	170	-	57	105	8	-	-	-	544
Yorkshire CDP, Cattaraugus County	123	22	75	26	-	-	-	-	397
Yorkshire town, Cattaraugus County	382	71	184	116	11	-	-	-	429
Yorktown town, Westchester County	1 608	93	119	233	460	459	192	52	945
Yorktown Heights CDP, Westchester County	355	77	88	63	42	52	18	15	575
Yorkville village, Oneida County	344	5	173	113	46	7	-	-	494
Youngstown village, Niagara County	220	5	67	111	32	-	5	-	604
Zena CDP, Ulster County	26	-	-	14	5	7	-	-	743

Table 31. **Mortgage and Rental Cost Characteristics: 2000**

[Data based on a sample (except Tables 65-68). For information on confidentiality protection, coverage, sampling error, and nonsampling error, see Appendix G.
For location of definitions, see "How to Use This Census Report"]

State County County Subdivision Place	Specified owner-occupied housing units								Specified renter-occupied housing units paying cash rent		
		With a mortgage				Not mortgaged					
	Total	Total	Median selected monthly owner costs (dollars)	Median selected monthly owner costs as a percentage of household income in 1999	With a second mortgage or home equity loan or both	Total	Median selected monthly owner costs (dollars)	Median selected monthly owner costs as a percentage of household income in 1999	Total	With meals included in rent	Median gross rent as a percentage of household income in 1999
The State	**2 689 728**	**1 824 984**	**1 357**	**23.2**	**393 028**	**864 744**	**457**	**13.6**	**3 200 045**	**29 479**	**26.8**
Albany County	57 329	39 117	1 180	20.9	8 435	18 212	373	11.1	49 026	553	25.6
Albany city	11 249	7 129	1 086	22.0	1 337	4 120	376	11.6	24 792	333	28.7
Berne town	555	367	966	21.1	85	188	323	11.6	119	-	19.9
Bethlehem town	8 495	6 336	1 384	20.1	1 389	2 159	405	10.4	2 793	159	23.1
Delmar CDP	2 506	1 768	1 363	19.3	423	738	474	10.6	673	-	21.6
Coeymans town	1 438	1 018	1 063	18.9	221	420	299	10.0-	935	-	22.5
Coeymans CDP	152	107	1 115	18.4	25	45	332	18.2	204	-	24.7
Ravena village	554	347	1 052	18.3	52	207	326	10.3	554	-	24.0
Cohoes city	1 959	1 277	1 092	22.3	324	682	388	13.3	3 687	26	24.8
Colonie town	20 619	13 766	1 163	20.7	3 126	6 853	352	10.6	8 332	26	23.3
Colonie village	2 465	1 652	1 076	21.4	409	813	357	10.4	489	-	24.1
Menands village	704	441	1 356	22.0	69	263	445	10.0-	1 144	5	21.8
Green Island town	167	71	869	20.2	14	96	308	12.3	566	-	22.6
Green Island village	167	71	869	20.2	14	96	308	12.3	566	-	22.6
Guilderland town	7 982	5 950	1 312	21.2	1 132	2 032	441	11.8	4 358	9	22.6
Altamont village	401	323	1 312	22.6	87	78	463	14.0	196	-	25.8
Westmere CDP	1 684	1 189	1 202	22.3	162	495	427	12.7	1 410	9	20.5
Knox town	582	444	1 104	20.4	126	138	315	10.0-	68	-	20.7
New Scotland town	2 285	1 567	1 162	19.6	381	718	414	10.2	512	-	21.5
Voorheesville village	793	551	1 209	20.7	166	242	461	10.9	196	-	22.1
Rensselaerville town	329	212	981	24.0	52	117	290	13.6	82	-	22.8
Medusa CDP	71	50	900	20.5	9	21	263	10.8	24	-	19.0
Preston-Potter Hollow CDP	71	38	783	31.7	12	33	284	10.0	12	-	20.7
Watervliet city	1 000	516	978	19.8	135	484	353	14.1	2 628	-	23.0
Westerlo town	669	464	1 077	23.0	113	205	348	11.9	154	-	22.3
Allegany County	8 395	4 799	734	19.8	887	3 596	306	12.1	4 037	16	28.1
Alfred town	345	192	1 036	21.1	21	153	474	10.0-	451	-	37.1
Alfred village	166	84	1 100	20.5	9	82	515	10.0-	344	-	40.2
Allen town	55	30	686	25.0	2	25	204	10.0-	7	-	50.0+
Alma town	157	89	631	17.5	9	68	312	17.5	45	-	40.5
Almond town	318	184	804	19.7	27	134	329	10.0-	111	-	25.4
Almond village (part)	97	55	764	20.2	3	42	280	10.0	63	-	30.0
Amity town	431	222	716	18.3	47	209	284	11.6	208	-	28.7
Belmont village	199	107	780	20.2	27	92	322	14.0	131	-	26.6
Andover town	379	203	639	18.3	33	176	283	10.1	162	-	24.3
Andover village	271	138	609	18.5	20	133	277	10.4	111	-	23.0
Angelica town	266	149	647	17.8	25	117	275	12.4	93	-	22.0
Angelica village	197	105	650	17.1	16	92	269	12.3	82	-	21.8
Belfast town	281	174	678	22.1	38	107	319	11.8	131	-	26.1
Birdsall town	31	15	708	24.5	7	16	280	10.0-	13	-	50.0+
Bolivar town	461	250	683	21.0	39	211	314	12.0	189	-	35.5
Bolivar village	255	146	696	19.1	22	109	338	13.4	151	-	34.3
Richburg village (part)	16	7	675	18.8	-	9	308	19.2	12	-	50.0+
Burns town	255	148	822	20.7	29	107	310	13.8	70	-	25.0
Canaseraga village	146	79	845	24.5	13	67	327	12.2	42	-	23.1
Caneadea town	283	156	852	22.5	39	127	318	10.0-	197	-	27.0
Houghton CDP	133	83	977	21.7	29	50	411	10.9	145	-	25.9
Centerville town	59	38	775	27.5	4	21	256	18.8	27	-	32.1
Clarksville town	183	128	604	19.7	17	55	273	10.9	56	-	23.3
Cuba town	763	449	776	21.2	102	314	349	12.6	297	-	26.6
Cuba village	354	201	753	22.1	43	153	359	12.9	230	-	25.6
Friendship town	313	196	690	21.9	28	117	316	20.7	210	8	30.6
Friendship CDP	219	148	678	21.4	20	71	316	23.1	170	-	31.9
Genesee town	281	195	719	18.2	42	86	296	11.9	66	-	23.8
Granger town	50	32	740	29.3	10	18	236	15.0	26	-	28.6
Grove town	84	46	853	25.0	10	38	333	12.9	12	-	33.3
Hume town	359	201	708	18.6	27	158	277	11.5	171	-	25.3
Independence town	173	85	632	21.6	20	88	286	12.1	56	2	20.8
New Hudson town	110	62	683	19.0	8	48	293	13.9	23	-	35.5
Oil Springs Reservation	2	2	550	12.5	-	-	-	-	-	-	-
Rushford town	232	145	724	23.0	15	87	270	14.0	64	-	24.4
Scio town	365	204	698	18.8	29	161	281	13.5	139	-	22.8
Ward town	41	19	675	21.5	2	22	296	10.0-	4	-	17.5
Wellsville town	1 599	924	754	19.2	196	675	317	12.1	1 073	5	28.7
Stannards CDP (part)	51	29	1 014	17.2	-	22	325	12.5	50	-	25.0
Wellsville village	1 058	584	759	19.5	100	474	321	11.9	936	5	29.0
West Almond town	44	28	689	20.0	6	16	290	11.3	9	-	36.3
Willing town	280	145	830	20.7	41	135	310	10.0-	70	1	28.9
Stannards CDP (part)	128	68	887	17.5	21	60	318	10.0-	32	-	30.0
Wirt town	195	88	658	20.0	14	107	269	13.3	57	-	27.3
Richburg village (part)	72	29	788	24.5	8	43	328	16.9	35	-	29.6
Bronx County	35 360	23 339	1 584	28.5	4 317	12 021	471	13.7	365 801	3 949	28.0
Bronx borough	35 360	23 339	1 584	28.5	4 317	12 021	471	13.7	365 801	3 949	28.0
New York city (part)	35 360	23 339	1 584	28.5	4 317	12 021	471	13.7	365 801	3 949	28.0
Broome County	41 671	25 428	895	19.9	5 219	16 243	321	11.7	26 852	410	26.8
Barker town	473	324	859	21.1	88	149	358	10.0-	99	-	28.1
Binghamton city	6 956	4 026	884	20.1	801	2 930	321	12.5	11 780	109	28.9
Binghamton town	1 423	952	989	19.6	207	471	338	11.6	169	-	21.9
Chenango town	3 302	2 054	963	19.0	420	1 248	334	11.5	692	-	24.6
Colesville town	848	582	809	20.4	138	266	282	11.9	223	-	23.7
Conklin town	1 420	832	881	20.2	231	588	282	10.7	316	-	32.1
Dickinson town	1 194	696	877	19.3	129	498	324	13.2	584	14	22.2
Port Dickinson village	352	223	876	21.1	41	129	320	10.4	301	5	21.8
Fenton town	1 740	1 096	862	21.2	280	644	311	11.1	296	-	22.1
Kirkwood town	1 293	781	855	20.4	159	512	302	10.1	514	-	22.0

Table 31. **Mortgage and Rental Cost Characteristics: 2000**—Con.

[Data based on a sample (except Tables 65-68). For information on confidentiality protection, coverage, sampling error, and nonsampling error, see Appendix G.
For location of definitions, see "How to Use This Census Report"]

State County County Subdivision Place	Specified owner-occupied housing units								Specified renter-occupied housing units paying cash rent		
		With a mortgage				Not mortgaged					
	Total	Total	Median selected monthly owner costs (dollars)	Median selected monthly owner costs as a percentage of household income in 1999	With a second mortgage or home equity loan or both	Total	Median selected monthly owner costs (dollars)	Median selected monthly owner costs as a percentage of household income in 1999	Total	With meals included in rent	Median gross rent as a percentage of household income in 1999
Broome County—Con.											
Lisle town	377	231	781	20.5	66	146	264	12.3	151	6	17.3
Lisle village	61	40	810	20.6	5	21	288	12.5	27	-	15.5
Maine town	1 120	694	865	21.9	119	426	368	12.9	196	-	17.7
Nanticoke town	223	146	815	20.0	25	77	292	10.4	56	-	28.8
Sanford town	494	311	792	22.9	60	183	306	12.3	154	-	30.9
Deposit village (part)	198	116	760	24.5	23	82	305	12.7	103	-	29.8
Triangle town	454	304	821	21.3	79	150	319	10.0-	213	-	24.0
Whitney Point village	208	138	836	22.3	37	70	345	11.8	100	-	25.0
Union town	13 209	7 682	875	19.7	1 547	5 527	316	12.4	9 383	204	25.1
Endicott village	1 909	1 030	831	20.6	193	879	314	12.3	3 404	75	26.4
Endwell CDP	3 594	2 086	926	19.7	358	1 508	314	11.4	1 329	-	22.0
Johnson City village	3 148	1 682	812	21.6	281	1 466	305	13.6	3 255	129	28.4
Vestal town	5 944	3 927	1 014	19.0	684	2 017	363	10.0-	1 663	77	29.6
Windsor town	1 201	790	860	21.5	186	411	293	11.6	363	-	28.2
Windsor village	210	126	880	22.8	33	84	363	10.0-	125	-	27.3
Cattaraugus County	15 654	8 849	768	20.0	1 679	6 805	302	12.2	7 200	40	24.9
Allegany town	1 326	791	1 019	20.9	207	535	323	10.9	450	3	24.6
Allegany village	435	238	1 020	21.1	61	197	380	10.9	255	3	29.2
St. Bonaventure CDP	139	70	877	18.0	21	69	282	10.0-	32	-	15.8
Allegany Reservation	199	39	788	23.6	16	160	368	12.6	96	-	19.3
Ashford town	367	235	819	20.5	24	132	322	10.0-	86	-	20.0
Carrollton town	278	171	695	16.8	35	107	288	12.2	87	-	27.3
Limestone village	79	48	680	17.5	12	31	323	16.3	38	-	26.5
Cattaraugus Reservation	23	12	814	50.0+	-	11	342	10.0-	32	-	10.0-
Coldspring town	115	62	621	19.0	12	53	271	12.2	35	-	23.1
Conewango town	253	146	750	20.2	22	107	287	11.3	49	-	19.7
East Randolph village (part)	51	28	800	21.0	7	23	298	10.4	23	-	18.8
Dayton town	342	189	755	23.8	34	153	296	11.2	118	-	28.0
South Dayton village	129	64	767	26.1	17	65	323	10.4	73	-	27.8
East Otto town	163	114	889	22.2	17	49	338	13.3	55	-	26.7
Ellicottville town	367	206	1 048	20.9	57	161	443	14.4	163	-	21.7
Ellicottville village	122	52	1 096	26.7	17	70	433	16.9	77	-	19.8
Farmersville town	161	94	800	24.6	17	67	281	10.7	36	-	35.4
Franklinville town	610	326	775	21.2	61	284	295	12.8	263	-	25.3
Franklinville village	420	239	758	21.1	45	181	291	12.7	205	-	26.9
Freedom town	357	222	723	19.5	29	135	270	11.3	109	-	19.9
Great Valley town	411	212	828	22.4	27	199	257	10.0-	65	-	17.0
Hinsdale town	323	178	796	19.5	32	145	285	10.0-	82	4	27.5
Humphrey town	70	55	759	23.0	2	15	338	15.6	25	-	18.8
Ischua town	140	84	780	22.7	21	56	275	11.4	32	-	25.0
Leon town	113	53	844	25.2	15	60	331	10.8	47	2	22.5
Little Valley town	371	219	710	18.5	33	152	305	13.1	177	-	24.9
Little Valley village	224	130	718	19.0	17	94	287	13.3	163	-	24.6
Lyndon town	86	50	625	22.5	-	36	320	17.0	4	-	40.0
Machias town	405	259	898	20.8	79	146	331	17.7	163	-	21.6
Lime Lake-Machias CDP	247	148	833	19.5	24	99	335	21.1	121	-	26.6
Mansfield town	117	78	900	23.9	10	39	347	21.3	21	-	27.1
Napoli town	163	96	730	23.7	16	67	294	10.0-	33	2	18.4
New Albion town	408	248	829	21.6	65	160	329	15.9	153	-	23.2
Cattaraugus village	264	157	850	21.1	43	107	365	18.6	134	-	23.8
Oil Springs Reservation	1	-	-	-	-	1	325	32.5	-	-	-
Olean city	3 451	2 018	704	18.7	298	1 433	307	12.7	2 533	10	25.0
Olean town	439	244	821	19.9	64	195	376	13.3	141	-	18.8
Weston Mills CDP (part)	130	64	827	21.3	4	66	390	13.3	61	-	14.9
Otto town	149	84	847	27.5	23	65	299	12.5	19	-	19.4
Perrysburg town	341	201	807	21.4	43	140	331	12.2	98	-	22.0
Perrysburg village	73	43	806	19.4	7	30	355	11.8	36	-	19.0
Persia town	592	327	768	19.2	100	265	325	12.8	261	-	29.1
Gowanda village (part)	479	258	777	19.0	69	221	327	12.9	240	-	30.4
Portville town	868	542	776	19.1	78	326	314	10.0-	247	-	31.3
Portville village	256	169	788	22.7	22	87	368	12.0	126	-	27.9
Weston Mills CDP (part)	231	125	850	19.0	7	106	282	10.0-	60	-	28.3
Randolph town	528	311	724	19.6	47	217	310	12.5	221	-	24.0
East Randolph village (part)	77	34	822	24.4	6	43	363	12.9	24	-	32.5
Randolph village	308	188	745	19.8	34	120	310	12.0	174	-	24.3
Red House town	6	2	950	12.5	-	4	233	10.0-	2	-	10.0-
Salamanca city	1 322	567	573	17.8	54	755	253	12.9	895	19	28.0
Salamanca town	111	60	820	21.5	19	51	253	13.2	14	-	12.5
South Valley town	51	24	743	27.5	2	27	304	10.0-	6	-	21.7
Yorkshire town	627	330	872	22.1	120	297	280	12.8	382	-	24.6
Delevan village	214	132	819	20.1	29	82	281	12.0	156	-	25.8
Yorkshire CDP	173	57	843	19.5	29	116	254	10.0-	123	-	23.0
Cayuga County	14 929	9 372	921	21.4	2 153	5 557	375	13.6	7 743	61	25.9
Auburn city	4 961	2 829	915	22.0	692	2 132	408	14.9	5 256	48	27.4
Aurelius town	632	384	853	19.9	85	248	354	12.0	143	-	24.8
Cayuga village	155	97	854	21.8	15	58	358	15.0	41	-	26.8
Brutus town	771	540	875	21.5	62	231	366	13.1	347	-	23.4
Weedsport village	453	299	931	21.3	52	154	386	13.3	246	-	24.6
Cato town	476	313	923	20.8	83	163	328	13.8	120	-	24.4
Cato village (part)	49	27	875	19.7	4	22	400	13.0	51	-	28.6
Meridian village	68	51	890	24.8	20	17	375	14.1	31	-	20.4
Conquest town	260	156	813	23.1	34	104	289	10.0-	73	2	24.0
Fleming town	699	462	1 026	21.9	88	237	398	14.0	84	-	18.4
Melrose Park CDP (part)	-	-	-	-	-	-	-	-	-	-	-
Genoa town	308	206	930	19.7	40	102	352	10.2	106	-	18.3
Ira town	362	253	886	21.1	67	109	338	11.0	78	3	29.2
Cato village (part)	75	44	930	17.7	13	31	352	10.3	41	3	24.7

Table 31. **Mortgage and Rental Cost Characteristics: 2000**—Con.

[Data based on a sample (except Tables 65-68). For information on confidentiality protection, coverage, sampling error, and nonsampling error, see Appendix G.
For location of definitions, see "How to Use This Census Report"]

State County County Subdivision Place	Specified owner-occupied housing units								Specified renter-occupied housing units paying cash rent		
		With a mortgage				Not mortgaged					
	Total	Total	Median selected monthly owner costs (dollars)	Median selected monthly owner costs as a percentage of household income in 1999	With a second mortgage or home equity loan or both	Total	Median selected monthly owner costs (dollars)	Median selected monthly owner costs as a percentage of household income in 1999	Total	With meals included in rent	Median gross rent as a percentage of household income in 1999
Cayuga County—Con.											
Ledyard town	319	184	990	20.5	31	135	362	11.3	104	-	23.1
Aurora village	115	66	989	18.4	5	49	393	10.3	55	-	22.8
Locke town	243	179	902	19.8	26	64	360	13.3	93	-	25.9
Mentz town	454	301	904	24.6	58	153	391	13.8	165	-	26.8
Port Byron village	287	179	977	26.1	47	108	418	15.6	122	-	26.1
Montezuma town	197	135	808	19.6	24	62	269	10.0-	70	-	28.3
Moravia town	479	317	844	20.5	57	162	359	15.2	230	-	26.0
Moravia village	242	152	844	20.6	37	90	386	17.5	186	-	27.6
Niles town	224	150	910	23.2	35	74	293	10.0-	37	-	19.6
Owasco town	1 187	850	1 045	20.1	210	337	359	15.8	91	-	24.7
Melrose Park CDP (part)	805	568	995	19.9	132	237	345	16.4	61	-	26.5
Scipio town	282	180	915	21.6	45	102	311	11.3	62	-	19.0
Sempronius town	115	87	841	23.5	14	28	286	10.0-	47	-	21.3
Sennett town	787	489	1 016	20.8	155	298	431	12.2	58	-	19.6
Springport town	488	329	962	19.1	84	159	387	12.2	161	-	21.1
Union Springs village	266	168	883	20.1	35	98	390	12.8	106	-	23.8
Sterling town	603	353	859	23.3	104	250	281	12.0	218	8	30.1
Fair Haven village	250	134	867	19.2	35	116	295	13.7	91	-	25.9
Summerhill town	159	108	850	21.1	20	51	327	11.6	44	-	26.7
Throop town	480	281	973	20.9	75	199	371	12.6	43	-	20.4
Venice town	210	138	856	20.3	30	72	321	13.8	42	-	21.0
Victory town	233	148	792	22.7	34	85	275	12.0	71	-	21.7
Chautauqua County	27 365	16 166	802	20.6	3 374	11 199	327	13.1	15 333	89	27.0
Arkwright town	159	117	892	22.0	38	42	289	10.0-	20	-	28.3
Busti town	1 946	1 220	903	18.8	307	726	407	11.9	613	28	26.2
Jamestown West CDP (part)	-	-	-	-	-	-	-	-	-	-	-
Lakewood village	957	584	884	18.1	123	373	466	12.8	399	28	25.4
Carroll town	731	431	830	21.4	103	300	305	12.2	232	-	21.9
Frewsburg CDP (part)	469	255	783	21.8	77	214	304	10.3	224	-	22.0
Cattaraugus Reservation	7	-	-	-	-	7	344	24.4	-	-	-
Charlotte town	217	141	787	19.7	21	76	324	13.8	103	4	28.7
Sinclairville village (part)	113	72	788	19.2	9	41	341	16.7	72	4	29.5
Chautauqua town	1 010	569	793	20.1	94	441	329	13.6	342	2	23.0
Mayville village	386	235	774	19.5	46	151	292	12.2	211	2	23.5
Cherry Creek town	204	123	777	23.3	35	81	299	12.9	48	-	25.5
Cherry Creek village	114	69	735	21.3	14	45	292	14.1	39	-	24.4
Clymer town	234	118	720	20.5	23	116	297	13.3	67	-	21.0
Dunkirk city	2 933	1 486	727	19.6	310	1 447	335	16.8	2 001	5	30.9
Dunkirk town	290	131	980	22.8	41	159	355	14.8	79	-	23.7
Ellery town	1 095	698	965	20.0	206	397	360	13.7	216	-	26.4
Bemus Point village	85	54	1 107	24.5	11	31	507	22.5	73	-	21.5
Ellicott town	2 407	1 336	798	19.8	242	1 071	316	11.6	909	-	24.7
Celoron village	344	211	625	18.5	14	133	255	13.5	155	-	28.8
Falconer village	539	348	767	20.3	65	191	333	13.5	385	-	26.3
Jamestown West CDP (part)	777	402	893	21.2	87	375	319	11.7	189	-	21.3
Ellington town	238	152	729	19.6	28	86	323	11.4	48	-	26.7
French Creek town	125	71	763	21.7	15	54	304	10.6	34	-	18.0
Gerry town	273	187	829	22.7	30	86	273	13.0	88	-	31.7
Sinclairville village (part)	18	16	780	24.3	2	2	275	10.0-	6	-	50.0+
Hanover town	1 647	1 065	850	23.6	221	582	378	12.6	569	-	27.8
Forestville village	180	95	791	22.8	24	85	328	11.4	72	-	29.0
Silver Creek village	645	417	811	25.3	92	228	399	16.3	324	-	27.7
Harmony town	352	219	707	19.2	32	133	263	13.0	111	-	29.4
Panama village	96	61	695	18.8	12	35	313	13.1	45	-	27.5
Jamestown city	5 765	3 351	709	20.2	676	2 414	299	12.7	6 302	39	27.7
Kiantone town	327	184	959	21.8	49	143	311	10.0-	42	-	37.5
Frewsburg CDP (part)	-	-	-	-	-	-	-	-	-	-	-
Mina town	219	135	764	21.3	25	84	388	12.8	53	-	23.3
North Harmony town	561	386	788	19.4	63	175	331	12.3	100	-	26.9
Poland town	480	282	791	21.6	34	198	287	12.4	129	-	19.6
Pomfret town	2 458	1 517	937	20.5	295	941	381	13.0	1 797	11	25.6
Fredonia village	1 729	1 095	942	19.7	195	634	403	12.7	1 606	11	26.0
Portland town	734	492	785	22.5	116	242	317	12.9	330	-	25.3
Brocton village	288	195	733	20.5	44	93	301	10.7	182	-	26.2
Ripley town	470	264	778	21.0	42	206	283	11.2	191	-	23.8
Ripley CDP	207	125	743	18.3	13	82	322	10.8	117	-	21.5
Sheridan town	541	351	856	21.7	85	190	328	15.8	94	-	25.0
Sherman town	227	134	781	19.8	18	93	348	15.1	113	-	22.5
Sherman village	143	85	795	19.2	10	58	360	15.6	87	-	24.2
Stockton town	470	275	828	21.7	61	195	335	12.5	108	-	32.9
Cassadaga village	214	123	828	19.6	21	91	336	13.3	34	-	32.5
Villenova town	150	88	831	26.8	19	62	323	13.1	29	-	28.5
Westfield town	1 095	643	841	21.9	145	452	314	14.7	565	-	26.7
Westfield village	694	400	893	21.8	87	294	326	15.3	474	-	28.8
Chemung County	19 237	12 113	870	20.7	2 936	7 124	351	12.7	10 232	53	27.7
Ashland town	242	159	912	20.6	40	83	366	11.6	97	-	25.3
Wellsburg village	116	71	914	22.4	22	45	352	12.3	37	-	30.6
Baldwin town	129	82	872	20.8	27	47	285	10.8	24	-	23.6
Big Flats town	1 972	1 421	1 104	20.5	371	551	392	11.7	250	-	19.5
Big Flats CDP	744	488	1 089	19.3	125	256	391	11.5	119	-	23.3
Big Flats Airport CDP	606	524	1 104	20.0	161	82	371	12.4	50	-	16.4
Catlin town	483	323	770	19.2	56	160	308	10.0-	103	-	20.8
Chemung town	421	252	813	21.9	72	169	274	12.2	107	5	27.2
Elmira city	4 792	2 940	772	20.5	732	1 852	357	13.7	5 728	48	29.1
Elmira town	2 367	1 380	1 001	20.6	338	987	428	13.9	442	-	26.3
Elmira Heights village (part)	295	168	750	22.5	6	127	373	16.9	103	-	27.2
West Elmira CDP	1 826	1 067	1 062	20.1	267	759	443	13.5	269	-	24.8

Table 31. **Mortgage and Rental Cost Characteristics: 2000**—Con.

[Data based on a sample (except Tables 65-68). For information on confidentiality protection, coverage, sampling error, and nonsampling error, see Appendix G.
For location of definitions, see "How to Use This Census Report"]

State County County Subdivision Place	Specified owner-occupied housing units								Specified renter-occupied housing units paying cash rent		
		With a mortgage				Not mortgaged					
	Total	Total	Median selected monthly owner costs (dollars)	Median selected monthly owner costs as a percentage of household income in 1999	With a second mortgage or home equity loan or both	Total	Median selected monthly owner costs (dollars)	Median selected monthly owner costs as a percentage of household income in 1999	Total	With meals included in rent	Median gross rent as a percentage of household income in 1999
Chemung County—Con.											
Erin town	294	178	821	22.4	41	116	314	10.0-	47	-	20.5
Horseheads town	4 803	3 064	911	20.6	768	1 739	333	13.3	2 382	-	25.8
Elmira Heights village (part)	611	344	782	21.2	67	267	325	19.4	710	-	25.6
Horseheads village	1 674	970	857	21.1	204	704	332	12.3	899	-	26.4
Horseheads North CDP	784	516	984	18.5	122	268	365	13.3	233	-	20.4
Southport town	2 868	1 764	799	20.3	339	1 104	325	11.3	846	-	29.8
Southport CDP	2 133	1 266	747	20.6	218	867	314	12.6	771	-	30.1
Van Etten town	209	116	754	22.6	18	93	318	10.0-	105	-	26.0
Van Etten village	92	51	805	28.8	12	41	306	10.6	66	-	26.9
Veteran town	657	434	989	24.1	134	223	370	11.0	101	-	39.7
Millport village	56	27	883	21.3	2	29	295	16.3	21	-	19.5
Chenango County	8 132	4 833	820	20.4	934	3 299	310	12.1	4 236	41	26.3
Afton town	532	302	787	23.3	66	230	305	10.0-	194	-	27.7
Afton village	219	130	791	23.2	22	89	365	11.7	93	-	26.1
Bainbridge town	609	395	857	21.8	69	214	304	10.5	282	12	22.1
Bainbridge village	332	210	837	20.0	43	122	316	10.6	178	4	23.0
Columbus town	90	56	775	20.0	8	34	272	14.4	31	-	38.8
Coventry town	203	126	729	22.1	20	77	343	10.7	44	-	31.7
German town	27	20	833	26.7	8	7	288	10.0-	8	-	30.0
Greene town	970	645	908	20.8	149	325	334	12.0	524	-	23.8
Greene village	307	200	878	20.8	47	107	336	13.4	352	-	24.0
Guilford town	485	289	807	20.7	43	196	306	12.1	89	-	24.8
Lincklaen town	52	30	710	27.5	6	22	325	22.5	20	2	45.0
McDonough town	139	71	644	23.4	13	68	283	12.0	32	4	22.5
New Berlin town	485	276	764	18.9	38	209	284	11.3	257	2	25.2
New Berlin village	175	105	761	19.3	17	70	304	11.6	166	2	23.9
North Norwich town	316	201	868	19.3	39	115	291	13.0	86	1	21.5
Norwich city	1 242	732	904	18.6	141	510	332	13.6	1 530	20	26.7
Norwich town	717	421	880	19.0	97	296	305	12.1	170	-	36.4
Otselic town	140	80	721	21.1	10	60	291	11.6	46	-	26.7
Oxford town	626	340	850	19.8	71	286	347	14.5	234	-	29.1
Oxford village	333	204	828	19.1	29	129	384	12.9	193	-	27.5
Pharsalia town	64	30	691	19.4	-	34	333	10.0-	11	-	50.0+
Pitcher town	117	57	682	23.5	4	60	300	10.0-	41	-	27.5
Plymouth town	263	156	793	21.5	27	107	309	12.1	78	-	32.8
Preston town	113	65	717	22.6	8	48	300	15.6	25	-	26.8
Sherburne town	622	339	770	19.4	92	283	276	10.0-	420	-	27.2
Earlville village (part)	76	37	713	20.3	9	39	298	13.9	21	-	38.5
Sherburne village	244	150	827	20.5	42	94	303	10.8	303	-	23.4
Smithville town	163	105	781	21.6	14	58	315	12.9	41	-	27.1
Smyrna town	157	97	696	22.0	11	60	322	12.5	73	-	24.2
Smyrna village	37	23	592	20.9	5	14	325	10.0-	35	-	27.2
Clinton County	13 596	8 370	926	20.1	1 644	5 226	307	11.1	8 584	30	26.1
Altona town	371	244	823	19.0	57	127	240	11.6	128	-	28.6
Altona CDP	72	42	810	16.6	8	30	275	10.0-	61	-	25.1
Au Sable town	628	370	835	20.0	83	258	316	15.7	270	-	26.8
Keeseville village (part)	216	122	767	19.3	10	94	307	13.8	125	-	24.1
Beekmantown town	970	564	1 006	20.3	135	406	331	10.4	311	15	23.9
Black Brook town	342	161	705	21.7	33	181	304	12.9	85	-	31.9
Au Sable Forks CDP	133	68	775	21.3	15	65	308	16.0	62	-	32.0
Champlain town	1 151	671	919	19.0	141	480	321	11.7	680	4	25.3
Champlain village	242	120	887	18.9	23	122	345	13.4	196	-	28.9
Rouses Point village	456	282	941	18.8	61	174	319	11.1	393	4	23.8
Chazy town	802	491	925	18.7	88	311	310	12.7	229	-	28.0
Clinton town	97	47	608	14.9	4	50	250	13.1	26	2	32.5
Dannemora town	490	197	755	18.4	27	293	307	12.0	211	-	22.2
Dannemora village (part)	152	70	720	20.0	11	82	329	12.7	135	-	24.3
Lyon Mountain CDP	175	34	757	27.5	7	141	285	10.9	32	-	23.3
Ellenburg town	328	170	716	21.4	31	158	285	11.8	106	2	28.2
Mooers town	524	317	814	21.9	49	207	260	15.3	122	-	31.7
Mooers CDP	84	36	750	28.8	14	48	225	20.0	44	-	50.0+
Peru town	1 346	926	1 096	22.0	201	420	333	11.5	373	-	25.8
Peru CDP	365	230	1 061	21.0	57	135	310	10.0-	97	-	30.8
Plattsburgh city	2 425	1 602	974	20.2	244	823	310	10.0	4 661	7	25.9
Plattsburgh town	2 399	1 549	956	19.9	325	850	313	10.0-	867	-	32.3
Cumberland Head CDP	500	346	895	18.1	91	154	342	10.9	94	-	18.2
Morrisonville CDP (part)	204	170	963	19.6	41	34	376	10.0-	116	-	34.3
Parc CDP	-	-	-	-	-	-	-	-	24	-	50.0+
Plattsburgh West CDP	155	63	850	27.4	7	92	232	13.8	90	-	41.4
Saranac town	800	451	911	20.2	120	349	300	10.0-	200	-	21.5
Dannemora village (part)	131	86	900	19.4	27	45	289	10.0-	15	-	17.5
Redford CDP	110	74	794	17.5	15	36	414	10.0-	39	-	17.3
Schuyler Falls town	923	610	904	19.4	106	313	289	10.0-	315	-	22.1
Morrisonville CDP (part)	132	82	1 000	19.4	12	50	288	11.5	90	-	21.3
Columbia County	12 024	7 621	1 099	22.5	1 510	4 403	373	12.2	6 246	23	25.0
Ancram town	286	168	1 099	25.9	34	118	367	11.9	82	-	24.3
Austerlitz town	299	153	1 218	23.4	27	146	395	13.2	70	-	23.5
Canaan town	365	220	1 211	22.9	46	145	438	12.0	86	-	21.4
Chatham town	819	519	1 123	21.5	140	300	385	12.7	320	-	23.0
Chatham village (part)	135	84	1 041	21.1	10	51	425	10.0-	104	-	22.0
Niverville CDP (part)	84	59	1 347	22.9	7	25	305	14.6	36	-	23.4
Claverack town	1 288	785	1 084	23.1	148	503	353	11.5	544	-	24.6
Claverack-Red Mills CDP	301	156	1 234	18.7	37	145	349	10.4	84	-	23.3
Philmont village	212	140	1 035	23.1	35	72	396	13.1	289	-	27.8
Clermont town	265	180	1 196	24.4	41	85	429	10.0-	114	-	23.1
Copake town	757	487	969	23.5	70	270	340	12.5	260	-	27.6

Table 31. **Mortgage and Rental Cost Characteristics: 2000**—Con.

[Data based on a sample (except Tables 65-68). For information on confidentiality protection, coverage, sampling error, and nonsampling error, see Appendix G.
For location of definitions, see "How to Use This Census Report"]

State County County Subdivision Place	Specified owner-occupied housing units								Specified renter-occupied housing units paying cash rent		
		With a mortgage				Not mortgaged					
	Total	Total	Median selected monthly owner costs (dollars)	Median selected monthly owner costs as a percentage of household income in 1999	With a second mortgage or home equity loan or both	Total	Median selected monthly owner costs (dollars)	Median selected monthly owner costs as a percentage of household income in 1999	Total	With meals included in rent	Median gross rent as a percentage of household income in 1999
Columbia County—Con.											
Copake town—Con.											
Copake Lake CDP (part)	163	109	985	24.4	25	54	286	10.0-	70	-	29.6
Gallatin town	324	197	1 086	27.3	24	127	378	13.8	80	-	27.5
Germantown town	427	252	1 153	23.8	62	175	387	12.4	179	-	23.7
Germantown CDP	208	121	1 108	25.5	25	87	392	12.3	76	-	22.5
Ghent town	999	617	1 068	23.0	127	382	371	11.5	417	14	24.3
Chatham village (part)	175	117	1 114	24.9	25	58	388	13.0	216	2	25.9
Ghent CDP	173	109	873	19.1	32	64	283	12.8	47	-	18.6
Greenport town	907	489	1 125	21.7	151	418	360	13.2	559	6	27.5
Lorenz Park CDP	462	268	1 051	20.9	75	194	287	13.3	258	-	30.7
Stottville CDP (part)	54	25	1 094	14.8	15	29	361	10.0-	38	-	33.3
Hillsdale town	347	202	1 086	25.4	27	145	438	11.8	157	-	25.0
Hudson city	667	371	972	22.2	64	296	366	18.4	1 857	-	27.4
Kinderhook town	2 018	1 455	1 158	21.5	257	563	389	11.6	629	-	24.9
Kinderhook village	392	248	1 269	21.6	54	144	418	12.3	96	-	23.9
Niverville CDP (part)	385	279	961	19.2	36	106	363	12.4	61	-	21.3
Valatie village	300	225	1 201	23.4	40	75	394	11.8	225	-	25.6
Livingston town	591	414	1 121	21.4	69	177	352	10.0-	242	-	22.1
New Lebanon town	402	272	1 052	21.4	55	130	400	10.0	202	3	25.7
Stockport town	592	425	1 027	22.4	106	167	354	11.0	255	-	22.2
Stottville CDP (part)	217	135	1 084	23.1	21	82	348	10.0	133	-	24.9
Stuyvesant town	448	283	1 111	22.2	50	165	341	13.1	143	-	23.6
Taghkanic town	223	132	1 042	23.2	12	91	352	15.3	50	-	27.5
Copake Lake CDP (part)	2	-	-	-	-	2	450	50.0+	2	-	32.5
Cortland County	8 452	5 740	894	21.3	1 137	2 712	355	12.8	5 980	42	27.1
Cincinnatus town	199	124	796	20.0	35	75	298	12.5	82	-	22.1
Cortland city	2 664	1 736	865	21.3	324	928	382	12.9	3 800	32	28.3
Cortlandville town	1 778	1 203	955	22.7	223	575	378	14.0	822	10	26.9
Cortland West CDP	431	317	1 081	28.5	35	114	588	13.3	49	-	37.5
Homer village (part)	10	-	-	-	-	10	275	22.5	9	-	50.0+
McGraw village	212	127	848	18.1	17	85	328	14.6	118	-	27.9
Munsons Corners CDP	363	173	960	21.5	28	190	365	15.6	500	10	27.2
Cuyler town	117	54	800	21.7	8	63	332	13.6	41	-	20.6
Freetown town	100	64	775	26.5	15	36	281	12.9	23	-	22.5
Harford town	121	87	885	23.2	5	34	290	10.0-	52	-	27.1
Homer town	1 510	1 098	955	19.3	237	412	335	14.2	542	-	24.9
Homer village (part)	837	595	983	19.5	141	242	368	14.8	410	-	26.2
Lapeer town	93	67	879	22.5	15	26	288	13.2	30	-	35.0
Marathon town	371	263	841	23.6	61	108	321	12.3	205	-	22.6
Marathon village	206	138	878	25.4	40	68	321	12.8	164	-	22.3
Preble town	329	228	915	21.5	44	101	345	10.8	86	-	23.8
Scott town	232	177	882	20.6	31	55	363	17.9	28	-	21.0
Solon town	138	87	765	20.6	12	51	281	10.0-	25	-	29.4
Taylor town	61	37	763	29.2	5	24	350	11.9	13	-	35.6
Truxton town	208	125	803	19.1	14	83	328	11.3	78	-	21.5
Virgil town	376	297	956	19.9	86	79	319	11.5	96	-	22.1
Willet town	155	93	776	20.2	22	62	325	10.8	57	-	27.7
Delaware County	8 687	4 414	825	21.7	740	4 273	317	12.7	3 822	19	27.6
Andes town	256	104	924	23.8	20	152	327	14.0	37	-	19.7
Andes village	71	27	950	21.8	3	44	306	14.1	25	-	22.5
Bovina town	112	56	983	18.8	21	56	395	12.2	26	-	23.0
Colchester town	392	186	746	21.2	27	206	271	11.2	121	-	31.3
Davenport town	435	233	850	22.9	44	202	321	11.8	196	-	19.8
Delhi town	705	411	899	21.5	103	294	344	13.2	387	3	24.3
Delhi village	332	192	935	22.3	58	140	389	11.7	289	3	25.2
Deposit town	308	158	774	21.0	28	150	291	14.0	200	-	27.8
Deposit village (part)	156	80	850	20.4	20	76	297	16.3	155	-	28.0
Franklin town	508	268	793	21.3	30	240	333	11.5	126	-	23.7
Franklin village	75	26	775	17.9	-	49	354	12.2	57	-	27.8
Hamden town	212	89	798	21.7	15	123	263	10.9	83	-	29.8
Hancock town	620	273	726	21.8	35	347	315	13.1	270	4	29.3
Hancock village	242	107	742	22.1	16	135	341	13.8	168	4	29.4
Harpersfield town	257	128	850	23.8	13	129	411	16.4	86	-	29.1
Stamford village (part)	72	35	872	24.8	2	37	508	12.9	54	-	29.5
Kortright town	222	126	733	19.6	18	96	271	11.9	56	-	37.5
Masonville town	239	144	737	22.1	22	95	241	11.2	44	-	29.2
Meredith town	247	130	888	21.4	23	117	282	10.0-	55	-	21.3
Middletown town	878	475	883	22.2	86	403	336	14.9	299	-	30.3
Fleischmanns village	78	31	1 058	22.8	10	47	418	31.1	34	-	25.0
Margaretville village	138	78	880	19.3	15	60	318	16.9	90	-	29.2
Roxbury town	523	254	907	24.8	26	269	318	12.2	160	-	27.2
Sidney town	1 234	555	792	21.8	93	679	309	12.3	754	-	28.9
Sidney village	949	375	801	25.4	66	574	319	12.6	659	-	28.8
Stamford town	328	174	845	23.2	26	154	379	12.9	223	4	23.3
Hobart village	67	40	860	21.8	7	27	406	10.4	56	2	23.0
Stamford village (part)	127	78	838	20.0	6	49	363	17.1	148	2	21.9
Tompkins town	149	73	646	19.5	7	76	240	10.0-	43	-	25.5
Walton town	1 062	577	832	21.1	103	485	328	13.9	656	8	29.7
Walton village	695	365	789	20.1	49	330	337	13.6	532	8	29.7
Dutchess County	57 415	40 825	1 398	22.9	9 785	16 590	456	12.4	28 931	164	25.9
Amenia town	730	477	1 176	23.7	102	253	355	13.7	442	-	25.1
Amenia CDP	235	173	1 319	25.8	46	62	424	15.0	152	-	20.7
Dover Plains CDP (part)	54	21	1 063	18.2	-	33	324	22.2	27	-	29.8
Beacon city	2 515	1 736	1 193	21.8	325	779	431	12.6	2 166	50	25.8
Beekman town	2 870	2 283	1 561	24.4	374	587	517	13.3	444	-	24.7
Clinton town	992	746	1 228	23.1	188	246	438	10.8	144	-	25.6

Table 31. **Mortgage and Rental Cost Characteristics: 2000**—Con.

[Data based on a sample (except Tables 65-68). For information on confidentiality protection, coverage, sampling error, and nonsampling error, see Appendix G.
For location of definitions, see "How to Use This Census Report"]

State County County Subdivision Place	Specified owner-occupied housing units								Specified renter-occupied housing units paying cash rent		
		With a mortgage				Not mortgaged					
	Total	Total	Median selected monthly owner costs (dollars)	Median selected monthly owner costs as a percentage of household income in 1999	With a second mortgage or home equity loan or both	Total	Median selected monthly owner costs (dollars)	Median selected monthly owner costs as a percentage of household income in 1999	Total	With meals included in rent	Median gross rent as a percentage of household income in 1999
Dutchess County—Con.											
Dover town	1 513	1 124	1 446	26.1	263	389	408	10.0-	747	19	21.5
Dover Plains CDP (part)	181	134	1 353	22.8	30	47	277	12.5	252	11	23.8
East Fishkill town	6 809	5 477	1 599	22.9	1 456	1 332	495	10.0-	728	-	22.8
Hillside Lake CDP	637	499	1 519	22.2	146	138	340	13.0	8	-	45.0
Hopewell Junction CDP	604	479	1 699	23.4	119	125	381	10.0-	240	-	23.7
Fishkill town	3 684	2 411	1 375	23.2	452	1 273	470	12.9	2 339	-	25.8
Brinckerhoff CDP	822	592	1 352	24.2	149	230	495	11.9	127	-	20.2
Fishkill village	297	211	1 369	22.3	31	86	503	18.0	547	-	35.3
Hyde Park town	4 524	3 135	1 307	23.1	770	1 389	459	13.6	1 836	-	26.8
Fairview CDP (part)	324	221	1 095	23.5	62	103	488	12.2	171	-	36.1
Haviland CDP	899	654	1 292	23.9	135	245	379	12.7	257	-	25.4
Staatsburg CDP	246	132	1 169	19.8	34	114	459	13.5	55	-	18.3
La Grange town	4 154	3 077	1 590	22.1	891	1 077	448	12.5	416	-	25.1
Red Oaks Mill CDP (part)	681	478	1 538	21.1	179	203	441	12.9	58	-	28.3
Milan town	510	339	1 124	23.1	69	171	423	12.7	155	-	24.9
North East town	537	292	1 220	25.3	73	245	458	15.5	293	-	25.3
Millerton village	181	101	1 089	25.2	23	80	474	17.6	151	-	28.8
Pawling town	1 839	1 282	1 599	25.8	304	557	533	12.2	586	-	22.4
Pawling village	411	266	1 591	28.3	47	145	545	11.7	405	-	23.9
Pine Plains town	510	318	1 063	22.4	49	192	402	16.6	227	4	26.0
Pine Plains CDP	316	187	943	18.8	26	129	401	14.0	150	-	24.6
Pleasant Valley town	1 955	1 507	1 452	21.8	318	448	473	12.7	877	14	25.7
Pleasant Valley CDP	343	243	1 236	21.1	43	100	450	16.8	342	-	25.9
Poughkeepsie city	3 181	2 072	1 229	22.8	454	1 109	481	14.1	7 432	29	29.3
Poughkeepsie town	9 138	6 108	1 326	21.7	1 476	3 030	422	11.1	4 178	22	24.6
Arlington CDP	1 691	1 078	1 195	20.1	262	613	390	11.6	2 280	-	23.9
Crown Heights CDP	803	579	1 249	22.5	102	224	407	12.7	159	-	26.8
Fairview CDP (part)	865	617	1 229	25.3	158	248	393	13.6	318	22	31.9
Red Oaks Mill CDP (part)	841	553	1 372	22.1	213	288	523	10.0-	50	-	18.2
Spackenkill CDP	1 523	1 027	1 447	20.1	194	496	506	10.5	76	-	21.4
Wappingers Falls village (part)	159	68	1 357	34.3	9	91	434	14.0	214	-	25.8
Red Hook town	2 131	1 412	1 288	24.1	374	719	465	14.0	846	-	29.4
Red Hook village	422	227	1 212	26.6	44	195	449	17.3	283	-	28.4
Tivoli village	161	131	1 198	23.3	41	30	390	15.6	248	-	28.9
Rhinebeck town	1 627	983	1 434	23.7	259	644	456	13.5	845	-	23.0
Rhinebeck village	701	358	1 553	23.1	93	343	465	14.4	530	-	24.5
Stanford town	745	541	1 331	25.0	126	204	477	16.3	274	-	23.3
Union Vale town	1 036	760	1 513	23.1	184	276	486	10.0-	117	-	23.0
Wappinger town	5 534	4 125	1 411	21.7	1 121	1 409	463	11.2	3 278	26	23.7
Myers Corner CDP	1 563	1 174	1 550	22.0	361	389	496	10.3	82	-	30.3
Wappingers Falls village (part)	413	240	1 276	23.0	28	173	483	15.4	936	18	25.6
Washington town	881	620	1 425	23.7	157	261	506	14.1	561	-	26.2
Dover Plains CDP (part)	14	9	850	27.5	-	5	275	12.5	12	-	12.5
Millbrook village	258	167	1 438	22.6	52	91	508	14.3	317	-	29.8
Erie County	201 460	132 554	1 053	21.7	34 767	68 906	384	13.6	126 247	1 500	28.1
Alden town	2 214	1 489	1 089	22.9	438	725	422	12.6	477	8	23.6
Alden village	561	369	1 129	22.5	92	192	441	12.7	308	8	25.8
Town Line CDP (part)	706	474	1 161	23.2	186	232	421	12.0	39	-	50.0+
Amherst town	29 614	20 877	1 266	20.8	5 601	8 737	501	13.2	11 274	589	26.7
Williamsville village (part)	1 301	904	1 139	21.4	272	397	490	12.0	951	-	24.2
Aurora town	3 581	2 342	1 221	22.2	647	1 239	443	13.9	956	-	26.2
Billington Heights CDP (part)	263	188	1 417	20.0	61	75	521	17.8	45	-	23.4
East Aurora village	1 570	1 042	1 230	22.1	278	528	439	13.0	701	-	26.7
Boston town	1 956	1 369	1 108	22.5	355	587	385	13.6	463	-	21.6
North Boston CDP	710	537	1 016	22.0	113	173	364	13.1	194	-	23.0
Brant town	405	251	905	22.5	61	154	327	11.4	95	-	24.8
Farnham village	64	42	811	23.0	9	22	282	10.0	28	-	30.0
Buffalo city	33 030	21 065	824	21.8	5 035	11 965	329	13.7	67 222	493	31.0
Cattaraugus Reservation	216	70	713	23.5	6	146	318	14.1	166	-	20.7
Cheektowaga town	24 322	14 419	955	22.2	3 860	9 903	362	14.9	10 841	48	25.1
Cheektowaga CDP	20 473	12 219	960	22.3	3 323	8 254	360	14.8	9 552	48	25.4
Depew village (part)	2 885	1 691	973	21.5	408	1 194	401	14.3	862	-	22.5
Sloan village	951	509	814	22.6	129	442	334	18.9	427	-	25.2
Williamsville village (part)	13	-	-	-	-	13	750	12.5	-	-	-
Clarence town	7 238	5 248	1 494	21.9	1 400	1 990	471	11.0	997	-	26.9
Clarence Center CDP	519	401	1 205	21.1	127	118	440	13.6	45	-	23.6
Harris Hill CDP	1 649	1 056	1 192	20.8	248	593	424	11.6	101	-	34.5
Colden town	741	579	1 040	25.0	139	162	374	12.7	141	-	20.2
Collins town	930	525	845	21.9	119	405	297	10.0	380	-	24.7
Gowanda village (part)	219	129	748	21.9	35	90	285	17.1	175	-	27.7
Concord town	1 716	1 091	964	20.9	205	625	349	12.5	825	-	21.4
Springville village	903	554	929	19.8	70	349	361	12.8	652	-	22.4
Eden town	2 072	1 447	1 138	23.0	527	625	400	12.3	306	-	22.4
Eden CDP	985	709	1 131	23.1	275	276	410	11.4	168	-	23.8
Elma town	3 398	2 186	1 205	22.9	546	1 212	431	12.3	346	-	23.6
Billington Heights CDP (part)	338	231	1 431	26.1	81	107	520	15.1	8	-	12.5
Elma Center CDP	793	434	1 275	24.4	109	359	472	10.0	104	-	26.9
Evans town	4 530	3 212	1 029	23.4	876	1 318	388	14.6	1 084	-	25.9
Angola village	534	332	1 067	20.6	87	202	427	15.0	233	-	26.8
Angola on the Lake CDP	352	225	1 053	26.5	67	127	336	12.3	160	-	31.2
Lake Erie Beach CDP	1 376	975	951	27.1	268	401	414	18.2	251	-	28.6
Grand Island town	5 454	4 100	1 241	21.1	1 176	1 354	447	11.4	1 111	9	24.1
Hamburg town	14 267	9 692	1 114	21.5	2 779	4 575	430	14.0	5 393	81	24.2
Blasdell village	546	313	1 014	24.1	60	233	352	15.9	525	-	22.2
Hamburg village	2 722	1 875	1 126	19.8	562	847	478	14.6	1 047	81	29.1
Holland town	779	541	1 075	23.5	187	238	385	12.7	270	-	25.2
Holland CDP	287	171	1 075	23.6	68	116	398	13.5	159	-	22.3
Lackawanna city	3 303	1 736	883	21.2	453	1 567	338	12.9	3 300	13	27.7

Table 31. **Mortgage and Rental Cost Characteristics: 2000**—Con.

[Data based on a sample (except Tables 65-68). For information on confidentiality protection, coverage, sampling error, and nonsampling error, see Appendix G.
For location of definitions, see "How to Use This Census Report"]

State County County Subdivision Place	Specified owner-occupied housing units								Specified renter-occupied housing units paying cash rent		
		With a mortgage				Not mortgaged					
	Total	Total	Median selected monthly owner costs (dollars)	Median selected monthly owner costs as a percentage of household income in 1999	With a second mortgage or home equity loan or both	Total	Median selected monthly owner costs (dollars)	Median selected monthly owner costs as a percentage of household income in 1999	Total	With meals included in rent	Median gross rent as a percentage of household income in 1999
Erie County—Con.											
Lancaster town	10 161	7 282	1 180	22.7	1 940	2 879	436	15.7	3 246	9	25.7
Depew village (part)	1 337	768	1 040	22.6	158	569	413	14.6	873	-	25.6
Lancaster village	2 860	1 782	1 055	21.8	541	1 078	416	17.2	1 395	9	27.1
Town Line CDP (part)	34	15	1 094	28.4	4	19	329	17.9	23	-	22.2
Marilla town	1 231	959	1 133	21.7	239	272	347	11.8	127	-	18.0
Newstead town	1 751	1 248	1 027	24.8	307	503	344	12.5	687	-	25.6
Akron village	638	430	1 024	23.5	123	208	299	12.8	457	-	27.6
North Collins town	701	442	967	23.6	122	259	341	13.8	169	-	22.0
North Collins village	294	197	925	23.8	43	97	409	17.5	74	-	25.4
Orchard Park town	7 330	5 092	1 397	22.6	1 594	2 238	497	13.3	2 044	42	23.7
Orchard Park village	873	548	1 420	23.2	149	325	599	11.3	475	5	27.4
West Seneca CDP (part)	6	6	750	22.5	-	-	-	-	-	-	-
Sardinia town	556	388	883	20.6	109	168	358	13.0	87	-	22.8
Tonawanda city	4 508	2 943	916	21.7	648	1 565	359	15.2	1 767	-	25.4
Tonawanda town	22 287	13 556	955	20.5	3 051	8 731	339	13.0	8 641	123	26.5
Kenmore village	3 817	2 611	966	19.6	593	1 206	363	12.6	2 260	81	26.7
Tonawanda CDP	18 470	10 945	953	20.7	2 458	7 525	337	13.1	6 381	42	26.4
Tonawanda Reservation	5	-	-	-	-	5	375	22.5	-	-	-
Wales town	538	353	1 141	22.6	119	185	362	12.9	109	-	19.8
West Seneca town	12 626	8 052	1 029	21.4	2 228	4 574	391	13.5	3 723	85	24.5
West Seneca CDP (part)	12 626	8 052	1 029	21.4	2 228	4 574	391	13.5	3 723	85	24.5
Essex County	7 595	3 965	817	20.7	590	3 630	304	12.8	3 306	12	24.7
Chesterfield town	481	274	838	18.8	55	207	316	11.6	134	-	28.5
Keeseville village (part)	176	104	788	19.8	20	72	326	13.0	68	-	28.0
Crown Point town	320	152	788	21.0	14	168	314	12.1	112	-	30.4
Elizabethtown town	261	153	816	18.8	24	108	282	10.9	137	-	32.9
Essex town	159	61	821	18.4	9	98	308	11.1	21	-	17.5
Jay town	494	286	774	21.7	20	208	315	13.9	174	-	24.1
Keene town	251	117	887	23.6	22	134	327	13.2	64	-	30.0
Lewis town	208	104	786	21.1	7	104	247	11.4	56	-	24.2
Minerva town	160	60	750	18.6	8	100	243	10.3	37	-	34.4
Moriah town	1 003	413	749	18.5	67	590	291	12.9	365	1	29.0
Mineville-Witherbee CDP	348	151	781	16.5	37	197	279	16.0	109	-	26.8
Port Henry village	271	105	771	21.1	18	166	289	14.1	168	1	27.9
Newcomb town	164	57	658	16.8	4	107	234	11.7	10	-	21.3
North Elba town	1 307	772	886	22.0	130	535	338	14.8	1 050	8	23.3
Lake Placid village	430	257	875	24.9	27	173	341	16.5	687	3	24.1
Saranac Lake village (part)	268	155	871	20.1	26	113	343	15.4	159	5	19.4
North Hudson town	64	32	568	17.3	6	32	222	11.7	16	-	38.8
St. Armand town	283	198	860	19.6	37	85	314	12.5	126	-	25.1
Saranac Lake village (part)	44	34	1 536	19.3	5	10	500	21.7	29	-	27.5
Schroon town	386	198	754	23.6	26	188	306	15.7	181	-	24.1
Ticonderoga town	1 113	586	813	21.1	93	527	330	13.0	497	-	22.9
Westport town	292	154	893	24.7	19	138	387	13.4	105	-	21.5
Willsboro town	419	210	781	20.8	42	209	280	11.0	124	-	27.1
Wilmington town	230	138	881	20.3	7	92	243	12.9	97	3	24.2
Franklin County	8 419	4 546	750	19.4	618	3 873	307	13.1	4 638	16	25.8
Altamont town	1 441	818	744	18.0	82	623	292	13.9	697	-	20.6
Tupper Lake village	955	557	705	17.7	46	398	286	12.6	563	-	21.2
Bangor town	339	178	718	20.7	34	161	252	12.4	107	-	23.2
Bellmont town	259	133	750	18.1	12	126	297	12.8	45	-	21.7
Bombay town	185	74	659	20.0	17	111	237	12.9	82	-	27.8
Brandon town	56	25	555	12.9	3	31	308	12.1	23	-	17.1
Brighton town	192	102	757	20.0	16	90	281	10.6	60	-	21.9
Burke town	220	129	720	22.1	25	91	304	13.2	57	-	25.6
Burke village	45	33	695	16.3	6	12	325	15.0	25	-	17.5
Chateaugay town	371	188	685	18.8	22	183	287	11.9	123	-	33.3
Chateaugay village	204	109	686	18.1	12	95	297	12.7	81	-	36.1
Constable town	210	116	652	19.6	16	94	311	11.3	84	-	23.2
Dickinson town	125	58	627	18.2	4	67	251	13.3	21	-	43.8
Duane town	40	18	578	18.9	2	22	208	10.0-	-	-	-
Fort Covington town	302	139	735	20.2	29	163	301	11.3	74	-	26.7
Franklin town	232	125	793	19.0	14	107	272	10.0-	41	-	18.5
Harrietstown town	1 113	607	931	19.3	86	506	367	13.6	1 126	6	27.8
Saranac Lake village (part)	620	350	976	19.9	79	270	370	16.0	1 053	6	28.3
Malone town	1 866	1 054	786	20.7	148	812	340	14.4	1 415	7	28.8
Malone village	1 120	601	755	20.2	99	519	348	15.5	1 216	-	29.5
Moira town	434	251	648	18.9	49	183	263	13.4	273	-	25.9
Brushton village	81	36	664	18.0	5	45	198	18.8	92	-	30.6
St. Regis Mohawk Reservation	436	225	805	26.3	10	211	374	12.2	260	-	23.8
Santa Clara town	105	50	1 031	21.7	6	55	371	12.2	13	-	22.5
Waverly town	225	99	628	19.9	6	126	254	15.3	80	-	26.6
Westville town	268	157	750	18.2	37	111	267	11.4	57	3	25.8
Fulton County	10 901	5 985	854	21.6	1 172	4 916	346	13.8	5 535	6	25.8
Bleecker town	122	61	1 116	20.4	14	61	349	14.8	3	-	27.5
Broadalbin town	1 028	602	870	20.6	108	426	322	12.9	257	-	20.7
Broadalbin village (part)	364	211	861	20.0	46	153	320	14.8	123	-	25.6
Caroga town	418	201	747	19.8	26	217	272	12.2	51	-	21.4
Ephratah town	265	131	828	23.6	36	134	280	16.5	42	-	23.8
Gloversville city	2 566	1 397	801	22.6	229	1 169	377	15.6	2 814	-	26.7
Johnstown city	1 724	1 019	873	21.6	228	705	391	13.9	1 387	-	26.0
Johnstown town	1 722	864	897	20.0	211	858	334	13.0	183	-	27.1
Mayfield town	1 288	797	851	21.7	159	491	350	13.0	343	6	23.7
Broadalbin village (part)	7	2	850	32.5	-	5	417	50.0+	-	-	-
Mayfield village	212	129	810	21.7	18	83	373	17.7	49	-	37.5
Northampton town	682	327	916	21.4	48	355	325	14.0	234	-	24.8

Table 31. **Mortgage and Rental Cost Characteristics: 2000**—Con.

[Data based on a sample (except Tables 65-68). For information on confidentiality protection, coverage, sampling error, and nonsampling error, see Appendix G.
For location of definitions, see "How to Use This Census Report"]

State County County Subdivision Place	Specified owner-occupied housing units								Specified renter-occupied housing units paying cash rent		
		With a mortgage				Not mortgaged					
	Total	Total	Median selected monthly owner costs (dollars)	Median selected monthly owner costs as a percentage of household income in 1999	With a second mortgage or home equity loan or both	Total	Median selected monthly owner costs (dollars)	Median selected monthly owner costs as a percentage of household income in 1999	Total	With meals included in rent	Median gross rent as a percentage of household income in 1999
Fulton County—Con.											
Northampton town—Con.											
Northville village	251	133	946	22.7	28	118	313	14.6	158	-	26.1
Oppenheim town	240	130	756	25.0	26	110	298	12.7	66	-	26.3
Dolgeville village (part)	25	9	763	18.1	-	16	400	11.7	16	-	25.0
Perth town	760	416	983	21.9	85	344	346	13.5	129	-	20.4
Stratford town	86	40	740	20.0	2	46	311	12.1	26	-	31.3
Genesee County	12 601	8 394	967	21.8	2 043	4 207	366	12.5	5 508	24	26.4
Alabama town	409	262	900	22.1	54	147	330	13.8	96	-	20.5
Alexander town	540	352	963	21.8	86	188	345	10.0-	123	-	20.9
Alexander village	96	72	1 042	20.4	24	24	423	10.0-	38	-	20.6
Attica village (part)	16	8	925	25.0	-	8	300	10.0	25	-	32.5
Batavia city	3 218	1 958	941	23.0	486	1 260	379	13.6	2 719	-	27.6
Batavia town	1 175	797	1 017	22.7	214	378	348	12.3	350	-	24.0
Bergen town	690	525	1 052	20.0	122	165	386	12.3	212	-	23.7
Bergen village	333	248	1 009	21.6	50	85	426	14.0	100	-	19.1
Bethany town	347	254	981	22.0	84	93	330	12.3	68	-	22.8
Byron town	515	393	1 029	20.9	93	122	392	10.0-	103	-	30.0
Darien town	583	405	1 009	22.7	124	178	356	12.5	106	5	25.9
Corfu village (part)	3	3	1 313	13.8	1	-	-	-	2	-	17.5
Elba town	568	388	917	20.0	120	180	347	12.9	95	-	20.8
Elba village	188	102	946	21.0	26	86	420	13.2	34	-	43.3
Le Roy town	1 694	1 144	1 030	20.5	221	550	392	12.3	927	16	27.9
Le Roy village	944	582	1 063	24.6	133	362	426	13.5	786	16	28.0
Oakfield town	717	505	887	20.7	117	212	352	12.4	236	3	24.9
Oakfield village	411	264	911	22.2	65	147	347	13.6	178	3	24.7
Pavilion town	541	370	925	19.7	75	171	293	11.5	83	-	18.1
Pembroke town	947	648	978	23.7	163	299	388	13.4	297	-	24.7
Corfu village (part)	146	113	1 019	23.3	25	33	479	21.3	102	-	25.7
Stafford town	611	385	857	20.6	84	226	325	10.2	85	-	25.2
Tonawanda Reservation	46	8	1 125	24.0	-	38	275	14.0	8	-	45.0
Greene County	9 188	5 531	991	22.4	1 156	3 657	341	13.4	4 322	20	27.8
Ashland town	138	69	894	22.3	12	69	293	13.2	58	-	25.0
Athens town	961	583	946	22.6	92	378	354	13.6	350	-	24.7
Athens village	391	222	860	20.7	29	169	337	12.3	212	-	23.5
Cairo town	1 250	777	942	22.8	189	473	330	12.2	590	-	28.3
Cairo CDP	265	127	978	25.5	42	138	318	13.8	248	-	30.9
Catskill town	2 208	1 320	1 024	21.3	317	888	327	13.8	1 514	8	31.0
Catskill village	787	430	972	22.7	123	357	357	13.9	772	8	32.1
Jefferson Heights CDP	206	83	1 057	19.2	30	123	270	13.0	116	-	30.6
Leeds CDP	68	41	844	20.9	8	27	230	18.6	73	-	29.1
Palenville CDP	292	197	1 054	21.4	21	95	389	16.3	102	-	21.6
Coxsackie town	1 225	845	1 032	22.5	178	380	340	13.0	675	-	25.5
Coxsackie village	619	434	1 048	23.3	107	185	348	12.0	463	-	24.3
Durham town	537	337	954	22.6	46	200	344	14.4	142	-	31.5
Greenville town	699	377	961	23.5	64	322	349	13.8	237	-	23.1
Greenville CDP	146	59	1 165	20.4	16	87	378	21.4	46	-	17.4
Halcott town	35	9	1 025	36.3	-	26	363	15.0	11	-	22.5
Hunter town	536	261	1 003	25.3	59	275	359	14.5	311	2	29.4
Hunter village	105	50	957	26.3	5	55	450	15.2	81	2	31.3
Tannersville village	108	50	1 083	23.5	13	58	450	20.5	81	-	33.1
Jewett town	218	115	1 092	22.8	21	103	352	11.9	56	-	46.3
Lexington town	198	75	870	24.6	24	123	324	16.6	36	-	24.4
New Baltimore town	674	480	1 007	21.1	103	194	397	11.1	142	8	31.6
Prattsville town	114	55	895	28.4	5	59	307	17.7	24	-	17.0
Windham town	395	228	1 038	24.4	46	167	386	12.8	176	2	26.0
Windham CDP	77	28	986	23.0	7	49	431	10.3	65	-	28.6
Hamilton County	1 345	590	776	21.9	77	755	275	12.0	368	2	26.6
Arietta town	107	49	858	26.8	9	58	244	10.0-	2	-	17.5
Benson town	44	22	711	13.8	2	22	275	10.0-	8	-	16.7
Hope town	82	47	675	19.1	2	35	264	12.0	13	-	46.3
Indian Lake town	375	144	700	21.7	27	231	298	12.9	119	-	25.7
Inlet town	83	41	717	26.7	-	42	292	12.5	36	-	23.2
Lake Pleasant town	228	96	864	23.0	16	132	312	11.5	63	-	30.4
Speculator village	83	32	900	25.7	4	51	321	10.2	36	-	25.0
Long Lake town	223	104	894	23.5	14	119	264	12.5	74	2	25.3
Morehouse town	29	15	783	25.8	-	14	175	13.0	-	-	-
Wells town	174	72	667	20.6	7	102	228	12.3	53	-	29.8
Herkimer County	12 542	6 846	812	19.9	1 397	5 696	305	13.0	6 553	128	25.8
Columbia town	237	165	819	21.9	31	72	272	13.2	55	-	27.5
Danube town	173	90	685	23.2	11	83	261	10.0-	42	-	14.0
Fairfield town	262	157	878	20.1	37	105	316	12.0	58	-	22.3
Middleville village (part)	78	41	832	19.0	8	37	316	12.9	21	-	22.9
Frankfort town	1 703	899	906	20.6	234	804	323	12.0	678	85	30.3
Frankfort village	572	261	783	21.4	63	311	310	13.7	390	-	29.4
Ilion village (part)	6	6	650	12.5	-	-	-	-	-	-	-
German Flatts town	2 856	1 668	750	19.5	345	1 188	293	13.3	1 792	8	26.5
Ilion village (part)	1 762	1 028	743	19.3	260	734	295	13.2	1 306	8	27.7
Mohawk village	614	350	682	17.8	51	264	304	14.2	404	-	22.9
Herkimer town	1 915	913	813	18.9	176	1 002	326	14.0	1 596	25	25.9
Herkimer village	1 346	564	763	18.9	88	782	343	14.4	1 519	25	25.9
Litchfield town	254	180	862	19.6	53	74	336	13.6	43	-	19.7
Little Falls city	939	443	745	20.0	85	496	322	14.8	997	5	25.3
Little Falls town	340	177	870	21.4	34	163	289	12.1	33	1	29.6
Manheim town	657	352	731	20.0	49	305	300	12.4	351	-	22.6
Dolgeville village (part)	456	238	731	20.7	41	218	306	12.9	311	-	22.4

Table 31. **Mortgage and Rental Cost Characteristics: 2000**—Con.

[Data based on a sample (except Tables 65-68). For information on confidentiality protection, coverage, sampling error, and nonsampling error, see Appendix G.
For location of definitions, see "How to Use This Census Report"]

State County County Subdivision Place	Specified owner-occupied housing units								Specified renter-occupied housing units paying cash rent		
		With a mortgage				Not mortgaged					
	Total	Total	Median selected monthly owner costs (dollars)	Median selected monthly owner costs as a percentage of household income in 1999	With a second mortgage or home equity loan or both	Total	Median selected monthly owner costs (dollars)	Median selected monthly owner costs as a percentage of household income in 1999	Total	With meals included in rent	Median gross rent as a percentage of household income in 1999
Herkimer County—Con.											
Newport town	435	240	886	19.5	52	195	315	11.0	139	2	23.0
Middleville village (part)	39	20	900	31.7	3	19	356	24.4	15	-	26.3
Newport village	154	86	817	18.1	26	68	325	13.0	83	2	22.5
Poland village (part)	24	20	800	17.5	4	4	300	30.0	10	-	17.5
Norway town	86	53	750	21.1	6	33	273	12.5	11	-	26.3
Ohio town	180	75	669	19.3	8	105	235	12.9	30	-	37.8
Russia town	534	281	831	18.6	55	253	282	12.8	127	-	25.8
Cold Brook village	85	33	754	22.5	9	52	317	10.4	25	-	22.2
Poland village (part)	95	57	859	23.2	7	38	325	16.3	22	-	27.5
Salisbury town	325	181	683	19.5	27	144	266	12.2	53	2	23.2
Dolgeville village (part)	-	-	-	-	-	-	-	-	-	-	-
Schuyler town	510	345	1 033	21.1	86	165	343	13.8	176	-	27.7
Stark town	110	57	759	28.1	6	53	298	20.4	17	-	19.2
Warren town	135	66	783	20.5	11	69	325	12.7	41	-	18.5
Webb town	506	261	920	24.0	41	245	329	12.8	154	-	23.4
Winfield town	385	243	894	20.1	50	142	279	12.4	160	-	24.8
West Winfield village	205	110	900	21.5	15	95	296	11.1	115	-	22.2
Jefferson County	16 342	10 188	842	20.0	2 249	6 154	335	13.1	12 261	49	25.3
Adams town	870	576	860	18.8	110	294	343	11.1	436	-	24.0
Adams village	328	188	804	18.9	33	140	342	13.8	302	-	26.8
Adams Center CDP	255	171	903	18.8	30	84	355	10.0-	57	-	22.7
Alexandria town	793	475	796	19.1	94	318	344	14.0	313	-	29.0
Alexandria Bay village	240	120	805	18.7	19	120	328	16.8	189	-	27.5
Redwood CDP	129	65	807	22.0	20	64	356	14.5	36	-	20.0
Antwerp town	266	155	731	18.3	17	111	332	16.7	120	2	26.0
Antwerp village	160	87	734	20.5	7	73	346	16.0	80	-	25.0
Brownville town	1 241	872	860	21.6	210	369	336	15.0	424	3	27.8
Brownville village	269	191	918	20.1	38	78	358	12.0	125	3	26.1
Dexter village	247	154	762	19.3	33	93	336	14.2	130	-	27.7
Glen Park village (part)	93	56	817	21.8	13	37	321	13.7	42	-	32.2
Cape Vincent town	446	252	834	22.9	65	194	363	13.8	121	-	26.8
Cape Vincent village	205	112	847	23.3	28	93	382	16.6	99	-	27.2
Champion town	741	429	785	19.6	99	312	327	12.0	482	-	26.8
Great Bend CDP	147	90	717	18.9	8	57	352	10.6	62	-	24.5
West Carthage village	314	165	763	19.4	43	149	328	11.8	381	-	26.7
Clayton town	976	619	844	19.8	141	357	387	17.5	412	-	27.0
Clayton village	438	256	877	19.6	70	182	347	20.8	298	-	25.6
Depauville CDP	74	66	917	21.3	13	8	275	10.0	28	-	27.7
Ellisburg town	574	354	761	19.9	67	220	288	15.4	139	-	24.4
Ellisburg village	56	36	663	16.4	13	20	270	10.0-	17	-	37.5
Mannsville village	83	50	923	21.0	12	33	314	13.1	32	-	29.0
Henderson town	340	199	893	23.8	37	141	304	10.4	72	-	23.1
Hounsfield town	600	380	871	20.3	92	220	347	13.1	404	-	19.5
Sackets Harbor village	231	149	897	20.5	28	82	400	15.5	359	-	19.8
Le Ray town	901	650	883	18.8	142	251	315	11.4	1 454	-	21.9
Black River village (part)	187	145	1 054	19.8	31	42	369	10.8	96	-	19.0
Calcium CDP	119	78	808	19.6	7	41	239	10.0-	224	-	27.1
Evans Mills village	132	91	854	19.6	21	41	336	11.0	95	-	24.8
Fort Drum CDP (part)	-	-	-	-	-	-	-	-	632	-	21.8
Lorraine town	101	64	850	18.8	13	37	273	10.0-	23	-	28.8
Lyme town	519	290	867	21.8	71	229	290	10.8	101	2	24.7
Chaumont village	142	97	777	19.1	14	45	288	11.1	60	-	24.6
Orleans town	483	305	793	19.0	62	178	325	14.1	118	-	25.4
La Fargeville CDP	126	70	700	16.4	19	56	439	17.0	74	-	27.0
Pamelia town	508	359	862	21.1	77	149	291	10.1	220	-	23.8
Glen Park village (part)	2	2	950	50.0+	2	-	-	-	6	-	32.5
Philadelphia town	211	132	677	18.2	26	79	281	13.9	306	3	23.2
Fort Drum CDP (part)	-	-	-	-	-	-	-	-	-	-	-
Philadelphia village	141	89	640	16.6	20	52	276	13.5	283	3	23.2
Rodman town	166	102	878	22.9	21	64	245	12.1	28	1	22.5
Rutland town	507	366	795	19.2	79	141	332	12.2	238	-	24.0
Black River village (part)	117	64	815	17.7	11	53	338	10.0-	73	-	23.6
Theresa town	402	262	756	18.6	35	140	290	10.0-	160	-	23.9
Theresa village	197	108	719	16.2	20	89	285	10.0-	78	-	33.5
Watertown city	3 982	2 302	849	21.1	543	1 680	352	13.5	5 645	38	26.6
Watertown town	690	497	1 149	21.2	147	193	348	13.2	171	-	20.1
Wilna town	993	538	800	19.8	97	455	321	12.1	861	-	28.3
Carthage village	527	295	823	21.5	62	232	359	17.4	694	-	28.6
Deferiet village	88	43	744	20.4	9	45	302	11.2	35	-	25.6
Herrings village	30	22	640	21.0	-	8	325	10.0	10	-	35.0
Natural Bridge CDP	66	18	690	50.0+	8	48	267	10.0-	37	-	50.0+
Worth town	32	10	717	18.8	4	22	275	12.8	13	-	50.0+
Kings County	89 044	59 793	1 605	27.2	9 793	29 251	460	12.9	630 060	5 413	28.0
Brooklyn borough	89 044	59 793	1 605	27.2	9 793	29 251	460	12.9	630 060	5 413	28.0
New York city (part)	89 044	59 793	1 605	27.2	9 793	29 251	460	12.9	630 060	5 413	28.0
Lewis County	4 844	2 521	735	19.1	388	2 323	278	11.6	1 874	13	25.9
Croghan town	551	299	680	19.1	67	252	255	10.0-	172	-	24.1
Croghan village (part)	71	34	650	20.7	-	37	241	10.0-	65	-	26.9
Denmark town	438	281	782	19.5	51	157	284	10.0-	252	-	25.6
Castorland village	57	35	723	18.4	2	22	308	11.5	31	-	26.8
Copenhagen village	120	76	765	20.5	17	44	306	12.5	150	-	28.1
Diana town	346	176	661	17.5	24	170	264	13.3	104	-	23.1
Harrisville village	176	71	598	18.4	2	105	274	14.1	72	-	22.1
Greig town	292	132	809	21.5	29	160	300	14.2	48	-	32.5
Harrisburg town	44	25	564	21.1	2	19	238	11.3	10	-	37.5
Lewis town	126	67	688	17.1	7	59	223	10.0-	32	-	26.3

Table 31. **Mortgage and Rental Cost Characteristics: 2000**—Con.

[Data based on a sample (except Tables 65-68). For information on confidentiality protection, coverage, sampling error, and nonsampling error, see Appendix G.
For location of definitions, see "How to Use This Census Report"]

State County County Subdivision Place	Specified owner-occupied housing units								Specified renter-occupied housing units paying cash rent		
		With a mortgage				Not mortgaged					
	Total	Total	Median selected monthly owner costs (dollars)	Median selected monthly owner costs as a percentage of household income in 1999	With a second mortgage or home equity loan or both	Total	Median selected monthly owner costs (dollars)	Median selected monthly owner costs as a percentage of household income in 1999	Total	With meals included in rent	Median gross rent as a percentage of household income in 1999
Lewis County—Con.											
Leyden town	295	132	729	19.2	6	163	277	10.8	148	1	28.2
Port Leyden village (part)	101	41	788	19.4	2	60	297	12.3	66	-	34.2
Lowville town	874	438	841	18.1	92	436	336	15.7	554	10	25.8
Lowville village	709	365	850	18.5	81	344	349	16.2	494	10	24.8
Lyonsdale town	211	99	672	20.5	18	112	239	10.0-	79	-	29.8
Lyons Falls village (part)	19	8	933	14.0	3	11	338	21.3	7	-	32.5
Port Leyden village (part)	44	20	533	21.7	2	24	243	15.0	40	-	30.6
Martinsburg town	243	142	732	19.2	13	101	296	11.4	82	-	24.7
Montague town	22	8	600	17.5	-	14	210	10.0	-	-	-
New Bremen town	447	227	699	18.8	19	220	257	10.9	131	-	23.9
Croghan village (part)	69	30	733	18.2	4	39	270	12.8	38	-	27.5
Osceola town	53	26	657	21.3	2	27	316	12.3	6	-	50.0+
Pinckney town	58	30	760	19.3	5	28	258	11.4	8	-	35.0
Turin town	138	65	758	21.0	12	73	273	10.0-	38	-	35.0
Turin village	63	28	757	20.8	7	35	263	11.3	18	-	43.3
Watson town	379	208	683	20.6	25	171	247	10.0-	92	-	17.5
West Turin town	327	166	711	18.6	16	161	286	12.3	118	2	32.9
Constableville village	75	32	700	18.6	4	43	285	10.0-	22	2	16.7
Lyons Falls village (part)	119	67	682	18.5	6	52	293	13.9	63	-	34.4
Livingston County	11 784	8 205	1 037	21.7	2 003	3 579	376	12.6	5 008	16	28.2
Avon town	1 335	951	1 152	21.9	251	384	445	13.1	550	-	29.5
Avon village	658	451	1 153	22.3	98	207	471	14.5	371	-	32.1
Caledonia town	1 084	802	1 085	22.8	200	282	355	12.4	290	-	23.3
Caledonia village	630	434	1 074	22.5	84	196	357	14.7	233	-	23.1
Conesus town	426	316	1 083	23.4	84	110	455	16.3	71	-	25.5
Geneseo town	1 174	803	1 163	20.6	186	371	474	10.6	1 145	9	33.7
Geneseo village	624	433	1 165	20.0	127	191	465	11.9	1 030	9	34.0
Groveland town	288	207	947	21.7	43	81	345	11.6	99	-	20.6
Leicester town	427	303	884	20.5	62	124	365	12.4	114	3	27.5
Leicester village	140	77	1 023	21.8	24	63	403	12.5	25	-	33.1
Lima town	916	720	1 123	21.7	152	196	397	12.3	330	-	25.2
Lima village	450	341	1 097	21.6	86	109	439	16.6	261	-	25.7
Livonia town	1 684	1 295	1 110	22.4	309	389	415	12.9	458	-	23.5
Livonia village	291	232	1 130	20.9	37	59	474	14.5	198	-	24.2
Mount Morris town	735	386	942	22.8	109	349	341	12.7	543	-	28.2
Mount Morris village	544	290	930	23.4	82	254	397	14.6	489	-	28.0
North Dansville town	1 204	790	887	20.9	195	414	328	13.2	820	-	31.4
Dansville village	1 056	684	873	20.0	157	372	334	13.3	747	-	30.7
Nunda town	571	355	874	21.6	89	216	320	11.0	229	4	26.8
Nunda village	273	167	842	20.5	26	106	348	10.9	173	-	24.7
Ossian town	117	92	905	19.6	14	25	282	12.5	14	-	23.8
Portage town	130	90	693	21.4	17	40	258	17.5	24	-	30.0
Sparta town	315	203	903	23.3	73	112	365	12.9	34	-	18.6
Springwater town	428	299	901	19.9	46	129	311	13.6	75	-	21.9
West Sparta town	168	122	852	22.4	33	46	260	10.0-	42	-	21.3
York town	782	471	969	20.1	140	311	338	13.3	170	-	22.7
Madison County	13 465	8 970	967	21.2	1 785	4 495	368	12.7	5 708	33	24.3
Brookfield town	315	148	781	19.8	22	167	268	13.1	83	-	25.1
Cazenovia town	1 453	1 021	1 353	21.5	267	432	474	11.6	431	-	24.4
Cazenovia village	516	363	1 249	23.1	91	153	527	15.4	366	-	26.0
DeRuyter town	273	131	889	22.2	22	142	331	11.3	113	-	25.5
DeRuyter village	103	52	753	19.7	2	51	360	10.5	75	-	28.4
Eaton town	607	351	873	21.3	102	256	307	13.2	351	3	22.0
Hamilton village (part)	-	-	-	-	-	-	-	-	-	-	-
Morrisville village	164	100	936	20.3	36	64	393	14.4	171	3	28.3
Fenner town	283	204	929	20.2	25	79	313	10.0-	72	-	23.6
Georgetown town	108	60	763	23.9	16	48	275	15.3	18	-	27.5
Hamilton town	781	445	868	18.6	78	336	379	10.0-	439	-	25.0
Earlville village (part)	111	60	813	20.0	4	51	342	10.0-	40	-	23.9
Hamilton village (part)	336	195	1 128	21.1	46	141	430	10.0-	314	-	26.8
Lebanon town	212	127	719	20.6	25	85	258	12.3	68	4	25.0
Lenox town	1 995	1 329	939	21.3	254	666	374	14.8	991	18	22.3
Canastota village	905	548	899	19.3	97	357	367	17.0	765	8	24.8
Wampsville village	158	111	938	23.5	30	47	330	14.3	28	-	18.0
Lincoln town	392	301	886	20.0	59	91	324	12.0	56	-	21.0
Madison town	548	310	945	22.7	62	238	400	13.2	199	-	22.0
Hamilton village (part)	-	-	-	-	-	-	-	-	-	-	-
Madison village	75	34	811	20.7	5	41	383	16.3	38	-	22.1
Nelson town	409	307	1 002	20.8	106	102	331	10.0-	67	-	18.2
Oneida city	2 140	1 414	877	21.1	224	726	361	12.0	1 740	8	25.2
Smithfield town	153	107	907	23.5	18	46	327	12.5	47	-	23.9
Stockbridge town	332	211	810	20.5	24	121	291	10.0	125	-	29.7
Munnsville village	81	44	820	19.3	3	37	280	10.0-	53	-	33.9
Sullivan town	3 464	2 504	999	21.7	481	960	395	13.4	908	-	23.7
Bridgeport CDP (part)	48	40	950	22.5	8	8	325	32.5	45	-	39.4
Chittenango village	1 174	922	991	20.8	153	252	378	13.0	544	-	24.4
Monroe County	171 549	125 349	1 122	21.5	29 997	46 200	406	12.7	97 477	1 726	28.5
Brighton town	8 556	5 848	1 321	21.1	1 232	2 708	506	12.9	6 678	322	23.7
Brighton CDP (part)	8 556	5 848	1 321	21.1	1 232	2 708	506	12.9	6 678	322	23.7
Chili town	7 611	5 554	1 140	22.2	1 451	2 057	413	12.0	2 038	-	24.6
Clarkson town	1 310	1 080	1 177	23.9	352	230	474	11.6	355	-	28.2
Brockport village (part)	-	-	-	-	-	-	-	-	-	-	-
East Rochester town	1 452	1 014	966	22.7	165	438	391	13.2	957	15	26.3
East Rochester village	1 452	1 014	966	22.7	165	438	391	13.2	957	15	26.3
Gates town	8 815	6 055	997	21.7	1 344	2 760	376	12.8	2 543	-	25.8
Gates-North Gates CDP	4 369	2 950	974	21.1	546	1 419	377	12.3	1 673	-	25.9

Table 31. **Mortgage and Rental Cost Characteristics: 2000**—Con.

[Data based on a sample (except Tables 65-68). For information on confidentiality protection, coverage, sampling error, and nonsampling error, see Appendix G.
For location of definitions, see "How to Use This Census Report"]

State County County Subdivision Place	Specified owner-occupied housing units								Specified renter-occupied housing units paying cash rent		
		With a mortgage				Not mortgaged					
	Total	Total	Median selected monthly owner costs (dollars)	Median selected monthly owner costs as a percentage of household income in 1999	With a second mortgage or home equity loan or both	Total	Median selected monthly owner costs (dollars)	Median selected monthly owner costs as a percentage of household income in 1999	Total	With meals included in rent	Median gross rent as a percentage of household income in 1999
Monroe County—Con.											
Greece town	26 745	19 111	1 125	22.0	4 877	7 634	394	13.1	9 113	204	27.4
Greece CDP	4 402	2 828	1 083	22.6	676	1 574	396	13.6	1 364	-	27.6
Hamlin town	2 045	1 665	1 053	21.6	517	380	378	14.4	455	-	30.3
Henrietta town	8 829	6 765	1 065	21.0	1 750	2 064	359	10.0-	3 455	43	26.4
Irondequoit town	17 021	10 819	1 060	22.1	2 396	6 202	407	13.6	4 443	292	28.6
Irondequoit CDP	17 021	10 819	1 060	22.1	2 396	6 202	407	13.6	4 443	292	28.6
Mendon town	2 127	1 784	1 634	21.7	495	343	549	10.0	469	41	23.4
Honeoye Falls village	634	472	1 332	23.5	159	162	394	11.0	407	41	23.5
Ogden town	4 829	3 804	1 182	21.2	1 005	1 025	412	11.0	1 223	-	22.7
Spencerport village	911	668	1 132	18.9	175	243	372	12.0	361	-	22.2
Parma town	3 840	3 041	1 098	21.7	821	799	397	11.9	869	-	23.4
Hilton village	1 397	1 236	1 042	21.1	298	161	417	13.1	557	-	23.3
Penfield town	9 750	7 396	1 416	21.8	1 944	2 354	497	12.0	2 163	38	26.1
Brighton CDP (part)	-	-	-	-	-	-	-	-	-	-	-
Perinton town	13 226	10 683	1 341	19.5	2 742	2 543	435	10.1	3 301	12	23.9
Fairport village	1 481	1 158	1 179	20.4	270	323	363	10.0-	696	-	24.7
Pittsford town	7 746	5 763	1 727	20.0	1 614	1 983	622	10.8	1 192	171	25.3
Pittsford village	406	289	1 421	21.8	72	117	498	14.3	171	-	22.8
Riga town	1 425	1 126	1 112	19.6	291	299	379	14.0	184	-	21.8
Churchville village	606	461	1 031	20.3	103	145	373	15.1	74	-	20.5
Rochester city	30 910	22 537	893	22.2	4 254	8 373	357	14.7	52 178	578	31.6
Rush town	974	754	1 236	20.5	165	220	442	12.1	105	-	24.2
Sweden town	2 332	1 845	1 109	21.9	526	487	410	12.0	1 935	-	25.9
Brockport village (part)	1 030	878	1 028	22.5	253	152	380	12.4	1 307	-	25.6
Webster town	10 801	7 868	1 244	21.8	1 822	2 933	440	12.4	3 239	-	23.8
Webster village	917	683	1 030	21.6	153	234	386	12.0	1 219	-	26.7
Wheatland town	1 205	837	1 003	18.4	234	368	406	11.3	582	10	25.4
Scottsville village	550	368	1 000	17.5	51	182	406	12.3	196	-	24.8
Montgomery County	8 641	4 499	902	21.3	925	4 142	378	14.5	5 862	22	25.7
Amsterdam city	2 435	1 177	1 034	21.1	251	1 258	450	16.0	3 649	11	26.1
Amsterdam town	1 421	794	957	22.2	202	627	367	13.6	298	-	28.2
Fort Johnson village	143	76	759	15.5	11	67	325	12.8	27	-	23.1
Hagaman village	416	230	940	23.4	68	186	404	12.8	79	-	23.2
Tribes Hill CDP (part)	31	24	856	37.8	-	7	325	12.5	14	-	12.5
Canajoharie town	759	378	780	22.0	63	381	350	13.8	403	-	26.3
Ames village	45	20	800	28.3	5	25	375	13.5	11	-	18.9
Canajoharie village	470	231	766	19.0	38	239	380	13.8	382	-	25.8
Fort Plain village (part)	5	-	-	-	-	5	450	22.5	-	-	-
Charleston town	193	135	850	22.4	31	58	346	12.7	40	-	23.3
Florida town	546	355	871	19.9	53	191	338	13.9	111	4	25.4
Glen town	410	207	878	19.4	38	203	348	13.7	110	-	25.7
Fultonville village	152	80	827	18.6	16	72	340	16.7	81	-	23.9
Minden town	787	363	843	22.6	93	424	358	16.8	458	-	25.1
Fort Plain village (part)	426	168	857	21.2	28	258	391	15.0	384	-	24.3
Mohawk town	837	498	895	20.6	94	339	334	12.5	246	-	26.8
Fonda village	130	56	722	18.5	10	74	357	13.4	139	-	24.0
Tribes Hill CDP (part)	265	134	859	21.4	25	131	349	13.1	14	-	45.0
Palatine town	486	212	776	22.5	40	274	342	14.2	218	3	24.0
Nelliston village	135	64	788	23.3	8	71	323	14.8	47	3	30.9
Palatine Bridge village	137	60	892	21.4	20	77	403	16.3	102	-	21.5
Root town	251	134	856	23.5	21	117	294	11.6	39	-	26.1
St. Johnsville town	516	246	710	19.6	39	270	329	15.1	290	4	20.9
St. Johnsville village	343	156	700	18.6	23	187	326	15.8	246	-	21.5
Nassau County	323 744	214 462	1 903	24.9	44 419	109 282	740	15.8	83 184	730	26.9
Glen Cove city	4 546	2 692	1 984	27.2	440	1 854	690	14.7	3 753	96	30.2
Hempstead town	180 648	122 090	1 855	25.4	25 004	58 558	738	16.6	45 162	345	27.4
Atlantic Beach village	604	359	2 401	26.8	75	245	950	17.6	91	-	34.2
Baldwin CDP	5 989	4 417	1 837	24.7	900	1 572	726	16.2	1 267	-	30.3
Baldwin Harbor CDP	2 451	1 683	2 119	24.2	314	768	831	17.1	177	-	24.0
Barnum Island CDP	636	408	1 857	24.1	47	228	687	17.7	123	-	23.9
Bay Park CDP	687	527	1 444	23.6	96	160	560	15.0	128	-	29.4
Bellerose village	333	230	2 125	20.9	36	103	889	13.9	34	-	28.3
Bellerose Terrace CDP	542	409	1 669	23.6	101	133	558	30.8	75	-	14.9
Bellmore CDP	4 732	3 154	1 914	25.4	654	1 578	735	15.4	580	7	22.6
Cedarhurst village	1 177	641	2 093	23.3	121	536	877	15.5	777	-	33.0
East Atlantic Beach CDP	495	334	2 321	34.6	38	161	959	20.3	255	7	23.2
East Garden City CDP	150	98	1 570	27.3	18	52	579	12.7	59	-	22.0
East Meadow CDP	9 481	5 977	1 832	25.7	1 217	3 504	710	17.1	1 106	7	22.3
East Rockaway village	2 055	1 322	1 913	21.5	301	733	842	18.0	1 117	-	25.9
Elmont CDP	7 087	4 952	1 882	30.5	830	2 135	647	19.0	2 082	24	28.1
Floral Park village (part)	3 402	2 111	1 870	22.0	332	1 291	792	15.4	939	8	23.4
Franklin Square CDP	7 586	4 519	1 719	26.4	894	3 067	665	18.6	1 798	40	24.2
Freeport village	7 421	5 637	1 796	27.8	932	1 784	689	17.3	4 584	45	29.0
Garden City village (part)	6 043	3 879	2 645	23.2	821	2 164	947	16.1	438	-	31.9
Garden City South CDP	1 212	680	2 008	25.3	126	532	726	15.1	141	-	18.9
Harbor Isle CDP	437	294	1 825	25.8	87	143	704	13.4	25	-	33.8
Hempstead village	5 988	4 560	1 820	29.3	957	1 428	734	17.6	8 411	59	28.4
Hewlett CDP	1 506	903	2 173	22.7	195	603	828	13.6	546	-	27.8
Hewlett Bay Park village	132	66	4 000+	35.0	10	66	1 000+	14.2	9	-	31.9
Hewlett Harbor village	416	249	4 000+	28.1	37	167	1 000+	19.3	-	-	-
Hewlett Neck village	137	77	3 938	27.5	23	60	1 000+	13.2	2	-	10.0-
Inwood CDP	1 181	649	1 629	31.7	109	532	638	16.8	1 582	14	29.1
Island Park village	718	473	1 619	24.8	95	245	673	14.1	672	12	28.6
Lakeview CDP	1 313	998	1 793	28.2	165	315	744	15.4	175	-	25.8
Lawrence village	1 390	865	3 368	29.7	192	525	1 000+	14.3	374	-	50.0+
Levittown CDP (part)	14 864	10 556	1 627	25.0	2 587	4 308	638	14.7	1 651	9	26.1
Lido Beach CDP	755	478	2 705	25.5	91	277	988	19.5	80	-	29.5

Table 31. **Mortgage and Rental Cost Characteristics: 2000**—Con.

[Data based on a sample (except Tables 65-68). For information on confidentiality protection, coverage, sampling error, and nonsampling error, see Appendix G.
For location of definitions, see "How to Use This Census Report"]

State County County Subdivision Place	Specified owner-occupied housing units								Specified renter-occupied housing units paying cash rent		
		With a mortgage				Not mortgaged					
	Total	Total	Median selected monthly owner costs (dollars)	Median selected monthly owner costs as a percentage of household income in 1999	With a second mortgage or home equity loan or both	Total	Median selected monthly owner costs (dollars)	Median selected monthly owner costs as a percentage of household income in 1999	Total	With meals included in rent	Median gross rent as a percentage of household income in 1999
Nassau County—Con.											
Hempstead town—Con.											
Lynbrook village	3 919	2 604	1 841	24.8	473	1 315	754	20.5	1 922	6	24.4
Malverne village	2 811	1 914	1 851	24.0	372	897	789	18.4	177	-	21.6
Malverne Park Oaks CDP	177	113	2 231	32.0	50	64	789	10.0-	-	-	-
Merrick CDP	6 817	4 827	2 076	24.5	1 047	1 990	883	16.5	364	-	27.9
Mineola village (part)	11	-	-	-	-	11	1 000+	22.5	-	-	-
New Hyde Park village (part)	1 039	586	1 765	31.0	48	453	707	15.9	234	-	30.8
North Bellmore CDP	5 667	3 665	1 800	25.7	809	2 002	724	16.0	659	-	26.3
North Lynbrook CDP	192	100	1 660	27.1	30	92	705	15.3	16	-	50.0+
North Merrick CDP	3 557	2 399	1 881	24.6	442	1 158	758	16.8	256	-	25.8
North Valley Stream CDP	4 060	2 813	1 934	27.3	570	1 247	738	17.8	453	-	25.6
North Wantagh CDP	3 836	2 573	1 766	24.7	599	1 263	735	17.2	328	5	28.1
Oceanside CDP	9 066	6 032	1 831	24.2	1 340	3 034	752	15.8	1 242	6	24.8
Point Lookout CDP	468	223	1 819	15.9	42	245	666	18.1	123	-	30.5
Rockville Centre village	5 420	3 831	2 215	21.7	868	1 589	821	13.9	2 565	26	26.0
Roosevelt CDP	2 831	2 313	1 640	28.9	475	518	746	16.9	1 034	6	33.5
Salisbury CDP	3 574	2 452	1 728	25.5	619	1 122	721	15.4	284	-	26.1
Seaford CDP	4 372	2 999	1 866	24.3	653	1 373	778	17.5	523	6	24.9
South Floral Park village	339	258	1 814	29.0	58	81	646	16.0	63	-	28.5
South Hempstead CDP	876	603	1 825	24.7	128	273	637	18.7	103	-	24.3
South Valley Stream CDP	1 489	930	2 002	24.0	133	559	822	14.8	428	-	35.6
Stewart Manor village	613	370	1 881	21.3	82	243	661	14.3	84	-	29.4
Uniondale CDP	4 432	3 357	1 705	26.2	823	1 075	553	17.5	1 241	25	29.4
Valley Stream village	9 014	5 536	1 772	27.0	1 093	3 478	679	17.4	2 291	21	26.7
Wantagh CDP	5 555	4 037	1 861	22.9	891	1 518	785	18.2	353	-	27.4
West Hempstead CDP	5 041	3 193	1 787	24.7	566	1 848	732	16.0	652	6	24.6
Woodmere CDP	4 318	2 698	2 441	25.2	364	1 620	1 000+	16.0	469	6	31.3
Woodsburgh village	234	159	4 000+	27.0	28	75	1 000+	13.5	-	-	-
Long Beach city	4 328	2 893	1 800	24.7	506	1 435	654	17.6	6 758	28	26.2
North Hempstead town	52 950	33 305	2 278	24.5	6 633	19 645	803	14.8	15 469	215	26.2
Albertson CDP	1 571	911	1 839	25.1	213	660	652	15.8	132	-	28.3
Baxter Estates village	199	127	2 625	20.7	26	72	1 000+	13.5	131	-	30.5
Carle Place CDP	1 332	824	1 665	21.8	140	508	582	14.8	496	16	24.6
East Hills village (part)	2 040	1 415	3 344	25.4	276	625	1 000+	16.0	23	-	25.4
East Williston village	772	505	2 517	23.4	108	267	988	15.2	19	-	23.8
Floral Park village (part)	529	350	1 689	22.2	44	179	710	16.2	221	-	18.5
Flower Hill village	1 308	862	3 376	24.9	109	446	1 000+	14.3	99	-	24.0
Garden City village (part)	-	-	-	-	-	-	-	-	-	-	-
Garden City Park CDP	2 007	1 222	1 849	26.3	238	785	647	14.1	366	6	29.8
Glenwood Landing CDP (part)	15	15	2 250	12.5	-	-	-	-	7	-	12.5
Great Neck village	2 159	1 341	2 917	28.7	366	818	896	13.8	814	10	29.6
Great Neck Estates village	776	473	3 627	25.2	74	303	1 000+	14.9	44	-	36.7
Great Neck Gardens CDP	354	225	2 791	20.7	20	129	1 000+	13.3	7	-	45.0
Great Neck Plaza village	145	85	2 170	35.3	25	60	979	13.4	1 681	145	27.9
Greenvale CDP (part)	185	90	2 789	35.0	49	95	776	14.6	85	-	28.8
Harbor Hills CDP	183	93	3 203	24.7	29	90	1 000+	14.6	-	-	-
Herricks CDP	1 256	731	2 046	26.9	229	525	716	16.4	49	-	28.0
Kensington village	310	208	3 360	26.7	56	102	1 000+	16.5	16	-	21.7
Kings Point village	1 213	709	4 000+	29.6	108	504	1 000+	13.5	48	-	14.0
Lake Success village	753	432	3 323	25.8	66	321	1 000+	12.3	10	-	50.0+
Manhasset CDP	1 982	1 228	2 610	22.1	233	754	819	13.5	663	-	25.0
Manhasset Hills CDP	1 146	690	2 912	29.7	179	456	1 000+	15.4	16	-	29.0
Manorhaven village	551	331	1 956	19.2	31	220	719	18.0	1 412	-	27.5
Mineola village (part)	3 991	2 327	1 748	24.9	399	1 664	628	14.6	2 656	28	22.9
Munsey Park village	758	516	3 342	22.3	123	242	1 000+	13.3	28	-	23.0
New Cassel CDP	1 754	1 251	1 634	25.6	249	503	621	14.5	1 089	-	42.0
New Hyde Park village (part)	1 470	862	1 777	28.6	162	608	666	17.1	288	-	27.5
North Hills village	1 618	1 058	3 946	25.3	136	560	1 000+	17.1	75	-	23.0
North New Hyde Park CDP	4 456	2 446	1 800	23.7	426	2 010	623	14.3	246	-	32.4
Old Westbury village (part)	647	429	4 000+	26.9	61	218	1 000+	14.3	37	-	32.5
Plandome village	378	249	3 868	18.3	49	129	1 000+	12.7	7	-	23.8
Plandome Heights village	304	195	3 106	23.1	54	109	880	14.7	10	-	26.7
Plandome Manor village	255	162	3 845	20.7	27	93	1 000+	18.8	9	-	22.5
Port Washington CDP	3 633	2 419	2 447	22.7	558	1 214	811	15.3	1 404	-	26.9
Port Washington North village	651	462	2 485	19.8	130	189	961	15.7	393	-	25.8
Roslyn village	340	233	3 128	23.6	48	107	1 000+	13.6	325	2	30.6
Roslyn Estates village	381	270	4 000	26.6	72	111	1 000+	16.9	4	-	22.5
Roslyn Harbor village (part)	222	147	3 798	24.3	27	75	1 000+	12.7	10	-	20.8
Roslyn Heights CDP	1 721	1 166	2 291	26.7	226	555	984	16.1	333	-	25.9
Russell Gardens village	250	165	3 568	23.6	37	85	1 000+	13.8	94	-	25.3
Saddle Rock village	232	125	3 985	32.1	19	107	1 000+	14.2	4	-	17.5
Saddle Rock Estates CDP	131	82	3 500	18.3	12	49	1 000+	12.7	-	-	-
Sands Point village	788	501	4 000+	24.7	83	287	1 000+	16.0	18	-	14.0
Searingtown CDP	1 505	1 057	2 848	24.2	255	448	1 000+	14.1	18	-	37.5
Thomaston village	551	318	2 829	26.7	59	233	959	14.1	186	-	25.9
University Gardens CDP	938	570	2 063	25.2	110	368	711	12.4	289	-	21.7
Westbury village	3 271	2 269	1 862	24.0	474	1 002	723	17.8	1 000	8	22.8
Williston Park village	1 842	1 128	1 701	21.3	218	714	624	14.7	573	-	26.4
Oyster Bay town	81 272	53 482	1 886	23.9	11 836	27 790	720	15.0	12 042	46	25.3
Bayville village	1 878	1 231	1 817	23.7	265	647	631	15.0	518	-	24.7
Bethpage CDP	4 441	2 638	1 676	22.5	614	1 803	667	14.8	681	-	20.3
Brookville village	567	401	4 000+	25.4	97	166	1 000+	14.2	24	-	15.0
Centre Island village	121	71	3 725	23.3	15	50	1 000+	12.0	21	-	50.0+
Cove Neck village	71	44	4 000+	25.8	2	27	1 000+	15.8	4	-	25.0
East Hills village (part)	-	-	-	-	-	-	-	-	-	-	-
East Massapequa CDP	5 165	3 713	1 715	23.8	832	1 452	691	14.8	963	20	29.6
East Norwich CDP	846	552	2 124	23.3	163	294	600	12.7	38	-	50.0+
Farmingdale village	1 438	998	1 790	24.9	176	440	752	14.9	1 233	-	24.3
Glen Head CDP	1 375	874	1 991	25.2	166	501	734	16.0	222	-	29.8

Table 31. **Mortgage and Rental Cost Characteristics: 2000**—Con.

[Data based on a sample (except Tables 65-68). For information on confidentiality protection, coverage, sampling error, and nonsampling error, see Appendix G.
For location of definitions, see "How to Use This Census Report"]

State County County Subdivision Place	Specified owner-occupied housing units								Specified renter-occupied housing units paying cash rent		
		With a mortgage				Not mortgaged					
	Total	Total	Median selected monthly owner costs (dollars)	Median selected monthly owner costs as a percentage of household income in 1999	With a second mortgage or home equity loan or both	Total	Median selected monthly owner costs (dollars)	Median selected monthly owner costs as a percentage of household income in 1999	Total	With meals included in rent	Median gross rent as a percentage of household income in 1999
Nassau County—Con.											
Oyster Bay town—Con.											
Glenwood Landing CDP (part)	1 070	657	1 957	25.0	147	413	632	15.1	124	6	28.3
Greenvale CDP (part)	85	67	2 224	32.6	-	18	750	30.5	-	-	-
Hicksville CDP	11 316	7 155	1 639	24.4	1 549	4 161	596	14.7	1 864	10	24.9
Jericho CDP	3 656	2 422	2 475	22.9	636	1 234	908	13.9	639	-	26.2
Lattingtown village	523	338	3 926	26.7	65	185	1 000+	15.0	54	-	25.0
Laurel Hollow village	551	350	4 000+	22.8	82	201	1 000+	10.9	37	-	16.1
Levittown CDP (part)	-	-	-	-	-	-	-	-	-	-	-
Locust Valley CDP	881	508	2 060	22.3	103	373	676	12.2	337	-	30.1
Massapequa CDP	6 648	4 517	1 852	22.1	1 010	2 131	717	15.3	393	-	24.9
Massapequa Park village	5 352	3 367	1 732	23.9	911	1 985	656	14.4	183	-	23.4
Matinecock village	221	128	4 000+	26.9	22	93	1 000+	14.8	47	-	19.5
Mill Neck village	226	139	3 766	24.7	15	87	1 000+	15.0	29	-	33.4
Muttontown village	879	637	4 000+	27.1	167	242	1 000+	16.6	36	-	27.4
North Massapequa CDP	5 490	3 649	1 744	25.7	780	1 841	725	18.2	442	-	24.8
Old Bethpage CDP	1 613	1 033	1 956	22.4	170	580	881	14.0	174	-	29.0
Old Brookville village	631	428	4 000+	27.0	83	203	1 000+	17.1	47	-	27.1
Old Westbury village (part)	173	114	4 000+	17.9	19	59	1 000+	13.8	6	-	12.5
Oyster Bay CDP	1 228	712	2 028	24.2	128	516	714	13.8	1 149	-	24.8
Oyster Bay Cove village	622	445	4 000+	22.9	69	177	1 000+	13.6	23	-	27.5
Plainedge CDP	2 609	1 697	1 745	24.7	366	912	709	16.9	268	-	23.3
Plainview CDP	7 676	5 283	1 979	23.3	1 154	2 393	811	15.8	529	5	28.7
Roslyn Harbor village (part)	99	53	3 150	27.5	19	46	988	12.0	1	-	27.5
Sea Cliff village	1 402	823	1 986	23.2	184	579	732	15.1	520	-	23.6
South Farmingdale CDP	4 182	2 815	1 683	24.5	691	1 367	696	16.4	410	-	25.1
Syosset CDP	5 500	3 588	2 172	24.0	803	1 912	790	14.2	420	-	22.1
Upper Brookville village	464	303	4 000+	30.4	36	161	1 000+	18.0	62	5	24.2
Woodbury CDP	2 125	1 645	3 388	24.9	290	480	1 000+	13.7	523	-	20.5
New York County	2 740	1 636	3 615	21.3	293	1 104	955	10.0-	579 890	4 706	24.8
Manhattan borough	2 740	1 636	3 615	21.3	293	1 104	955	10.0-	579 890	4 706	24.8
New York city (part)	2 740	1 636	3 615	21.3	293	1 104	955	10.0-	579 890	4 706	24.8
Niagara County	50 045	32 345	985	21.4	8 387	17 700	374	13.6	24 932	114	26.7
Cambria town	1 327	922	1 101	20.6	329	405	393	12.4	320	-	30.5
Hartland town	765	523	950	24.5	123	242	417	12.7	180	-	18.4
Middleport village (part)	30	19	1 170	43.6	11	11	281	13.5	30	-	18.9
Lewiston town	4 245	2 748	1 103	20.3	872	1 497	398	13.2	1 103	8	25.2
Lewiston village	731	445	967	21.2	118	286	420	18.0	446	-	27.1
Lockport city	4 652	3 176	917	20.5	819	1 476	394	14.0	3 980	28	25.6
Lockport town	3 807	2 769	1 155	20.9	575	1 038	451	13.8	1 568	-	22.8
Rapids CDP	205	151	1 274	29.5	34	54	439	13.3	51	-	22.5
South Lockport CDP	1 000	776	1 117	20.5	128	224	490	14.1	1 088	-	23.0
Newfane town	2 183	1 474	941	21.3	352	709	361	12.7	537	-	23.6
Newfane CDP	773	527	863	20.2	83	246	339	12.2	208	-	25.0
Olcott CDP	309	214	881	21.4	55	95	391	13.0	80	-	17.7
Niagara town	1 918	1 026	903	20.2	275	892	370	14.5	817	6	25.5
Niagara Falls city	11 544	6 259	821	20.8	1 465	5 285	334	14.2	9 780	32	29.4
North Tonawanda city	8 472	5 626	992	21.9	1 521	2 846	393	14.1	4 132	-	26.7
Pendleton town	1 699	1 277	1 232	23.1	335	422	474	13.0	101	-	28.8
Porter town	1 777	1 243	1 068	22.2	348	534	381	10.9	446	-	24.0
Ransomville CDP (part)	241	126	914	22.2	40	115	380	10.0-	55	-	18.2
Youngstown village	538	348	1 111	23.5	133	190	391	11.9	220	-	22.5
Royalton town	1 758	1 216	953	23.2	327	542	399	13.6	455	-	22.3
Gasport CDP	297	213	995	24.2	65	84	424	15.0	120	-	22.5
Middleport village (part)	400	261	833	22.6	77	139	328	10.0-	205	-	23.4
Somerset town	574	354	864	19.3	127	220	314	10.0-	158	-	24.4
Barker village	131	82	875	18.8	12	49	331	11.5	67	-	25.3
Tonawanda Reservation	-	-	-	-	-	-	-	-	-	-	-
Tuscarora Reservation	194	77	1 213	37.5	59	117	374	10.3	38	-	28.3
Wheatfield town	3 754	2 757	1 149	21.9	678	997	385	12.8	1 054	29	23.6
Wilson town	1 376	898	994	21.5	182	478	389	13.3	263	11	22.8
Ransomville CDP (part)	86	63	754	18.6	12	23	302	10.0-	16	-	27.0
Wilson village	355	215	958	20.5	55	140	406	16.9	116	5	23.0
Oneida County	45 497	27 057	942	20.8	5 846	18 440	359	12.7	27 860	361	26.8
Annsville town	401	253	860	19.9	60	148	283	10.0-	133	-	27.4
Augusta town	363	218	900	23.3	71	145	321	13.1	152	-	27.3
Oriskany Falls village	139	71	844	22.6	28	68	354	15.5	121	-	29.2
Ava town	92	51	631	17.3	10	41	266	10.0-	19	-	23.1
Boonville town	912	460	724	17.6	61	452	256	10.0-	404	-	22.4
Boonville village	444	212	690	18.0	37	232	278	11.5	326	-	22.9
Bridgewater town	175	106	862	22.6	25	69	321	13.1	91	-	28.8
Bridgewater village	43	24	867	22.5	2	19	288	11.3	41	-	30.6
Camden town	1 003	616	875	22.7	160	387	326	12.4	440	-	22.4
Camden village	466	287	831	22.2	72	179	336	15.3	355	-	23.0
Deerfield town	1 103	669	908	21.5	123	434	348	10.0-	63	-	22.5
Florence town	94	66	695	23.5	12	28	255	10.0-	45	-	31.4
Floyd town	876	575	918	22.1	79	301	345	12.6	131	-	19.5
Forestport town	454	214	848	23.3	50	240	291	13.3	50	-	23.6
Kirkland town	1 904	1 214	1 122	19.7	297	690	393	12.2	958	2	24.0
Clark Mills CDP	154	74	844	22.1	32	80	340	13.8	179	-	22.1
Clinton village	472	319	1 163	19.5	85	153	439	13.0	384	2	27.7
Lee town	1 456	948	979	20.3	255	508	357	11.0	324	85	31.1
Marcy town	1 419	881	1 081	23.1	214	538	382	12.3	273	-	18.1
Marshall town	403	265	897	20.9	62	138	353	13.4	124	-	20.3
Waterville village (part)	46	33	975	20.9	10	13	410	18.8	40	-	20.0
New Hartford town	5 408	3 414	1 089	20.2	673	1 994	432	12.6	2 042	42	24.9
New Hartford village	454	247	1 042	18.6	48	207	403	11.1	290	42	24.0

Table 31. **Mortgage and Rental Cost Characteristics: 2000**—Con.

[Data based on a sample (except Tables 65-68). For information on confidentiality protection, coverage, sampling error, and nonsampling error, see Appendix G.
For location of definitions, see "How to Use This Census Report"]

State County County Subdivision Place	Specified owner-occupied housing units								Specified renter-occupied housing units paying cash rent		
		With a mortgage				Not mortgaged					
	Total	Total	Median selected monthly owner costs (dollars)	Median selected monthly owner costs as a percentage of household income in 1999	With a second mortgage or home equity loan or both	Total	Median selected monthly owner costs (dollars)	Median selected monthly owner costs as a percentage of household income in 1999	Total	With meals included in rent	Median gross rent as a percentage of household income in 1999
Oneida County—Con.											
New Hartford town—Con.											
New York Mills village (part)	378	198	1 161	22.0	36	180	450	16.9	355	-	19.6
Paris town	925	607	1 027	21.0	146	318	365	13.6	258	-	23.0
Clayville village	89	51	829	22.5	8	38	342	16.0	48	-	27.0
Remsen town	369	233	816	22.3	29	136	334	16.2	112	-	27.1
Remsen village (part)	99	51	853	24.8	2	48	394	21.0	64	-	27.9
Rome city	6 264	3 637	934	20.3	872	2 627	406	14.2	5 676	14	25.9
Sangerfield town	446	288	886	21.8	58	158	370	15.0	275	-	21.2
Waterville village (part)	279	179	917	20.9	42	100	430	15.3	199	-	21.4
Sherrill city	911	613	1 046	19.7	152	298	306	10.0	269	5	20.7
Steuben town	176	117	961	25.5	26	59	331	12.6	41	-	25.3
Trenton town	1 081	679	956	18.8	146	402	325	10.3	245	4	20.1
Barneveld village	54	34	1 019	13.6	8	20	463	20.0	52	-	19.2
Holland Patent village	98	62	880	18.8	14	36	288	10.0-	68	-	19.1
Prospect village	89	57	822	16.2	8	32	357	13.3	24	4	26.4
Remsen village (part)	2	2	450	10.0-	-	-	-	-	-	-	-
Utica city	8 825	4 656	859	22.0	928	4 169	354	13.2	12 374	176	30.5
Vernon town	1 135	704	932	20.6	190	431	316	12.5	418	-	22.5
Oneida Castle village	186	105	845	18.0	15	81	308	11.4	67	-	22.5
Vernon village	245	155	944	22.0	47	90	381	13.2	188	-	23.9
Verona town	1 559	978	856	20.8	180	581	319	12.6	320	-	23.6
Vienna town	1 069	688	975	23.4	216	381	310	13.2	354	-	24.1
Sylvan Beach village	238	143	916	27.7	31	95	371	14.4	114	-	24.9
Western town	435	251	898	20.0	35	184	347	11.1	100	-	14.6
Westmoreland town	1 386	883	893	20.6	190	503	322	10.3	209	-	25.2
Whitestown town	4 853	2 773	941	19.7	526	2 080	373	13.1	1 960	33	24.7
New York Mills village (part)	242	79	884	18.3	18	163	373	12.7	414	19	20.0
Oriskany village	322	200	967	21.7	56	122	391	14.7	140	14	23.6
Whitesboro village	897	569	899	19.6	74	328	364	13.5	806	-	26.1
Yorkville village	612	326	808	19.4	16	286	328	14.5	344	-	26.9
Onondaga County	104 088	71 494	1 048	20.9	15 268	32 594	388	13.2	61 780	825	27.4
Camillus town	7 119	4 513	1 066	21.0	878	2 606	404	13.7	1 796	17	23.4
Camillus village	274	183	955	20.5	34	91	383	15.4	255	-	24.3
Fairmount CDP (part)	3 196	1 898	981	20.0	284	1 298	391	14.2	861	17	24.9
Cicero town	7 986	6 103	1 051	21.0	1 303	1 883	351	12.4	1 902	-	25.2
Brewerton CDP (part)	668	538	1 006	21.4	114	130	312	10.0-	281	-	30.4
Bridgeport CDP (part)	356	284	720	22.7	57	72	324	14.4	121	-	22.9
North Syracuse village (part)	529	408	920	23.6	57	121	283	12.5	276	-	27.6
Clay town	15 180	12 079	1 032	20.1	2 857	3 101	372	11.3	5 935	18	23.2
North Syracuse village (part)	1 257	868	907	21.6	230	389	333	12.0	807	-	26.6
De Witt town	6 366	4 165	1 165	20.3	825	2 201	442	12.2	2 735	148	27.5
East Syracuse village	501	274	920	17.8	68	227	384	19.3	718	8	29.2
Lyncourt CDP (part)	89	62	733	17.7	11	27	295	10.0-	113	-	40.7
Elbridge town	1 359	963	1 053	23.1	223	396	383	14.3	354	2	21.7
Elbridge village	330	208	1 064	23.1	39	122	424	14.6	81	-	20.6
Jordan village	300	211	959	22.4	49	89	389	16.1	160	2	22.3
Fabius town	399	271	1 040	20.4	45	128	329	10.6	98	-	21.9
Fabius village	90	53	870	19.0	12	37	313	10.6	30	-	20.0
Geddes town	5 142	2 886	1 028	21.4	678	2 256	374	13.5	1 604	-	25.2
Fairmount CDP (part)	166	102	1 188	19.0	37	64	284	12.9	7	-	32.5
Lakeland CDP	876	514	1 063	22.8	186	362	322	11.2	114	-	25.5
Solvay village	1 439	747	952	22.6	126	692	361	13.3	1 323	-	24.3
Westvale CDP	1 943	1 181	1 077	21.3	263	762	413	13.6	49	-	36.6
LaFayette town	1 140	730	1 074	18.7	134	410	344	11.4	254	-	24.3
Lysander town	5 035	3 950	1 217	20.5	905	1 085	409	11.4	1 233	8	24.0
Baldwinsville village (part)	1 152	881	1 141	22.9	183	271	400	11.5	478	8	25.0
Manlius town	9 375	6 505	1 288	20.5	1 388	2 870	470	13.2	2 464	70	23.4
Fayetteville village	1 342	909	1 241	22.5	190	433	497	12.7	480	-	25.0
Manlius village	1 152	797	1 384	21.9	194	355	523	13.4	850	70	23.8
Minoa village	957	697	1 033	20.6	240	260	414	14.8	258	-	26.8
Marcellus town	1 636	1 098	1 052	22.0	261	538	428	10.8	428	-	22.2
Marcellus village	378	248	1 096	21.8	42	130	440	10.0-	372	-	22.3
Onondaga town	5 650	3 847	1 212	21.0	945	1 803	406	13.0	1 550	51	25.7
Nedrow CDP	699	417	913	22.4	84	282	308	16.5	145	-	25.4
Onondaga Reservation	220	195	1 186	20.8	34	25	464	11.5	16	-	17.5
Otisco town	520	405	964	22.0	92	115	370	14.1	150	-	21.9
Pompey town	1 458	1 031	1 228	22.9	269	427	458	10.4	136	-	26.3
Salina town	9 356	5 700	927	21.0	1 210	3 656	342	14.1	4 374	150	23.2
Galeville CDP	1 221	617	878	20.2	97	604	346	14.3	710	150	27.3
Liverpool village	691	405	1 010	20.6	18	286	446	21.1	396	-	24.2
Lyncourt CDP (part)	1 193	618	846	22.3	92	575	315	14.4	394	-	23.9
Mattydale CDP	1 809	1 110	828	21.1	247	699	306	13.6	720	-	28.5
Skaneateles town	2 015	1 420	1 224	21.7	354	595	461	13.2	462	-	17.8
Skaneateles village	691	522	1 317	22.2	156	169	492	14.0	317	-	16.8
Spafford town	392	295	1 108	22.7	82	97	413	12.4	45	-	18.8
Syracuse city	19 982	12 637	921	21.4	2 295	7 345	374	14.8	34 398	361	31.2
Tully town	635	489	1 226	22.1	119	146	460	11.1	240	-	20.8
Tully village	160	118	928	21.8	34	42	458	11.7	203	-	21.9
Van Buren town	3 123	2 212	927	20.4	371	911	342	12.3	1 606	-	24.1
Baldwinsville village (part)	441	295	856	22.6	50	146	346	10.0-	512	-	28.7
Seneca Knolls CDP	568	438	834	20.9	39	130	286	12.6	151	-	21.7
Village Green CDP	889	647	944	19.8	109	242	350	13.9	811	-	23.0
Ontario County	20 568	14 661	1 076	21.6	3 584	5 907	393	12.9	9 351	56	25.8
Bristol town	490	387	1 061	21.1	78	103	351	13.1	52	-	17.4
Canadice town	367	255	911	20.9	46	112	334	12.9	93	-	24.3
Canandaigua city	1 907	1 267	1 062	21.9	277	640	404	12.5	2 337	5	27.7
Canandaigua town	1 798	1 416	1 174	20.3	329	382	414	10.7	543	-	26.1

Table 31. **Mortgage and Rental Cost Characteristics: 2000**—Con.

[Data based on a sample (except Tables 65-68). For information on confidentiality protection, coverage, sampling error, and nonsampling error, see Appendix G.
For location of definitions, see "How to Use This Census Report"]

State County County Subdivision Place	Specified owner-occupied housing units								Specified renter-occupied housing units paying cash rent		
		With a mortgage				Not mortgaged					
	Total	Total	Median selected monthly owner costs (dollars)	Median selected monthly owner costs as a percentage of household income in 1999	With a second mortgage or home equity loan or both	Total	Median selected monthly owner costs (dollars)	Median selected monthly owner costs as a percentage of household income in 1999	Total	With meals included in rent	Median gross rent as a percentage of household income in 1999
Ontario County—Con.											
East Bloomfield town	650	470	1 126	23.0	159	180	400	11.4	234	-	23.7
Bloomfield village	246	182	1 044	21.7	60	64	406	12.6	188	-	22.1
Farmington town	2 221	1 882	1 051	21.1	482	339	410	11.0	828	-	25.7
Geneva city (part)	2 374	1 351	945	22.6	281	1 023	395	15.3	2 210	5	27.0
Geneva town	849	509	1 167	22.0	150	340	419	16.3	371	14	24.9
Gorham town	911	615	1 071	22.7	195	296	380	14.4	193	-	23.8
Rushville village (part)	25	21	883	24.2	-	4	300	15.0	28	-	18.3
Hopewell town	526	423	942	22.9	103	103	305	10.5	192	-	19.6
Manchester town	1 663	1 156	990	21.9	284	507	357	12.9	711	22	28.2
Clifton Springs village (part)	303	200	1 013	22.4	76	103	446	16.4	357	22	30.1
Manchester village	319	205	933	23.8	48	114	367	12.7	80	-	26.3
Shortsville village	369	278	1 032	21.8	70	91	398	17.1	72	-	24.6
Naples town	485	277	884	22.3	49	208	350	14.0	162	4	29.7
Naples village	246	139	942	24.2	24	107	352	16.3	147	4	30.6
Phelps town	1 632	1 074	1 023	21.2	273	558	386	11.8	425	-	21.9
Clifton Springs village (part)	128	93	1 178	21.9	26	35	454	10.6	27	-	23.4
Phelps village	495	324	891	22.4	74	171	383	12.8	219	-	24.2
Richmond town	747	603	1 089	20.4	174	144	368	11.7	153	-	32.5
Seneca town	607	382	900	19.2	82	225	390	11.0	140	6	24.0
South Bristol town	331	247	1 120	23.6	63	84	414	12.8	80	-	19.6
Victor town	2 605	2 071	1 437	22.1	502	534	467	12.3	548	-	21.9
Victor village	663	498	1 183	21.4	128	165	428	12.1	240	-	23.1
West Bloomfield town	405	276	1 146	19.8	57	129	389	13.0	79	-	24.2
Orange County	65 159	48 758	1 405	23.2	11 297	16 401	464	13.8	35 018	411	26.8
Blooming Grove town	4 244	3 445	1 474	23.0	758	799	535	13.4	1 021	-	27.3
Beaverdam Lake-Salisbury Mills CDP (part)	103	59	2 010	23.0	14	44	532	15.0	21	-	19.4
Washingtonville village	1 163	1 045	1 516	22.7	228	118	528	13.3	504	-	25.3
Chester town	2 669	2 210	1 570	23.1	480	459	575	11.8	748	-	21.6
Chester village (part)	636	474	1 475	23.6	93	162	559	17.8	592	-	21.2
Walton Park CDP (part)	241	201	1 453	22.5	44	40	433	10.0-	14	-	15.0
Cornwall town	2 914	2 096	1 638	23.3	497	818	528	13.8	1 250	9	26.8
Beaverdam Lake-Salisbury Mills CDP (part)	260	209	1 856	27.2	84	51	475	12.0	45	-	23.1
Cornwall on Hudson village	803	549	1 550	23.6	125	254	556	14.7	275	-	21.9
Firthcliffe CDP (part)	996	711	1 574	21.9	165	285	540	14.1	756	9	31.0
West Point CDP (part)	-	-	-	-	-	-	-	-	-	-	-
Crawford town	1 643	1 222	1 422	22.6	299	421	488	16.5	525	-	21.8
Pine Bush CDP	279	163	1 321	21.3	42	116	420	13.0	283	-	20.2
Deerpark town	1 594	1 061	1 116	23.1	288	533	373	12.4	507	-	28.5
Goshen town	2 457	1 747	1 482	21.3	432	710	505	14.1	1 203	161	31.4
Chester village (part)	-	-	-	-	-	-	-	-	-	-	-
Florida village (part)	-	-	-	-	-	-	-	-	-	-	-
Goshen village	981	619	1 419	21.9	162	362	482	13.4	917	161	32.7
Greenville town	856	682	1 392	24.2	193	174	432	13.4	140	-	24.0
Hamptonburgh town	1 177	958	1 609	23.5	214	219	517	11.3	113	-	24.5
Maybrook village (part)	-	-	-	-	-	-	-	-	-	-	-
Highlands town	993	579	1 543	24.0	184	414	555	13.4	1 143	6	21.9
Fort Montgomery CDP	320	196	1 638	26.1	100	124	522	10.2	88	-	20.9
Highland Falls village	650	365	1 393	22.4	72	285	574	14.7	801	6	23.5
West Point CDP (part)	-	-	-	-	-	-	-	-	222	-	18.6
Middletown city	3 656	2 522	1 240	22.7	486	1 134	428	13.0	5 013	155	29.4
Minisink town	787	622	1 397	24.9	156	165	511	15.1	180	-	26.1
Unionville village	119	100	1 043	30.6	29	19	386	13.8	52	-	26.1
Monroe town	4 310	3 414	1 618	23.7	852	896	554	14.3	2 622	3	36.0
Harriman village (part)	238	186	1 432	23.1	40	52	460	18.6	328	3	21.8
Kiryas Joel village	173	69	1 402	50.0+	34	104	525	38.3	1 477	-	50.0+
Monroe village	1 866	1 581	1 632	22.5	441	285	551	14.1	371	-	23.1
Walton Park CDP (part)	431	336	1 450	26.3	68	95	640	16.5	58	-	26.0
Montgomery town	4 455	3 312	1 307	23.8	781	1 143	474	13.1	1 909	-	24.5
Maybrook village (part)	603	516	1 231	25.3	133	87	469	14.7	407	-	22.7
Montgomery village	895	668	1 323	24.3	168	227	494	13.8	347	-	23.3
Walden village	1 185	903	1 258	23.1	163	282	455	13.5	785	-	28.8
Mount Hope town	1 107	829	1 322	23.0	191	278	459	14.0	242	-	25.4
Otisville village	229	154	1 160	21.9	47	75	437	14.3	100	-	24.2
Newburgh city	1 979	1 376	1 142	24.9	283	603	384	14.8	6 258	65	29.0
Newburgh town	7 132	5 248	1 350	22.5	1 366	1 884	392	13.3	1 563	-	22.7
Balmville CDP	978	668	1 498	23.3	197	310	475	12.0	166	-	17.0
Gardnertown CDP	1 156	840	1 247	23.6	249	316	373	13.1	323	-	24.7
Orange Lake CDP	1 716	1 290	1 330	21.8	277	426	376	16.4	197	-	18.9
New Windsor town	4 727	3 420	1 385	22.6	882	1 307	437	13.8	2 203	-	24.0
Beaverdam Lake-Salisbury Mills CDP (part)	402	333	1 591	21.6	131	69	508	12.2	38	-	20.0
Firthcliffe CDP (part)	33	26	1 458	32.1	-	7	275	45.0	23	-	23.2
New Windsor CDP	2 174	1 495	1 351	22.6	419	679	411	13.9	875	-	24.0
Vails Gate CDP	425	279	1 304	21.0	43	146	440	14.5	820	-	24.8
Port Jervis city	1 388	752	998	23.3	157	636	386	16.0	1 909	6	29.3
Tuxedo town	840	606	1 943	21.4	142	234	653	15.1	307	-	22.2
Tuxedo Park village	211	166	3 500	27.8	28	45	1 000+	19.1	46	-	23.1
Wallkill town	4 716	3 642	1 200	23.0	753	1 074	419	12.3	3 280	6	23.6
Mechanicstown CDP	986	787	1 064	20.6	146	199	404	10.7	1 120	-	29.8
Scotchtown CDP	1 678	1 420	1 380	23.1	342	258	480	11.8	1 411	6	22.5
Washington Heights CDP	353	231	1 039	22.5	27	122	331	14.8	116	-	25.9
Warwick town	7 713	5 949	1 469	23.9	1 302	1 764	516	16.6	2 137	-	26.8
Florida village (part)	716	449	1 378	25.4	103	267	521	17.9	175	-	28.4
Greenwood Lake village	877	705	1 294	22.2	197	172	493	16.8	378	-	20.1
Warwick village	1 371	1 115	1 410	23.0	216	256	574	16.9	902	-	29.9
Wawayanda town	1 470	1 102	1 386	23.4	227	368	445	13.6	268	-	26.9
Woodbury town	2 332	1 964	1 655	24.1	374	368	580	14.7	477	-	25.3
Central Valley CDP	440	361	1 667	23.4	63	79	549	19.7	189	-	24.6

Table 31. **Mortgage and Rental Cost Characteristics: 2000**—Con.

[Data based on a sample (except Tables 65-68). For information on confidentiality protection, coverage, sampling error, and nonsampling error, see Appendix G.
For location of definitions, see "How to Use This Census Report"]

State County County Subdivision Place	Specified owner-occupied housing units								Specified renter-occupied housing units paying cash rent		
		With a mortgage				Not mortgaged					
	Total	Total	Median selected monthly owner costs (dollars)	Median selected monthly owner costs as a percentage of household income in 1999	With a second mortgage or home equity loan or both	Total	Median selected monthly owner costs (dollars)	Median selected monthly owner costs as a percentage of household income in 1999	Total	With meals included in rent	Median gross rent as a percentage of household income in 1999
Orange County—Con.											
Woodbury town—Con.											
Harriman village (part)	110	107	1 636	25.6	18	3	650	10.0-	81	-	18.7
Highland Mills CDP	914	824	1 638	23.5	169	90	628	16.3	124	-	26.5
West Point CDP (part)	-	-	-	-	-	-	-	-	-	-	-
Orleans County	7 926	5 210	909	22.4	1 164	2 716	363	13.2	3 306	4	28.1
Albion town	1 176	721	932	22.0	154	455	356	14.3	861	-	29.7
Albion village (part)	825	507	941	22.5	116	318	371	14.4	776	-	30.1
Barre town	377	244	977	22.9	59	133	351	12.2	60	-	26.7
Carlton town	717	486	850	22.0	103	231	356	12.8	143	-	22.3
Clarendon town	581	402	1 012	23.0	89	179	422	13.8	112	-	30.0
Gaines town	634	428	891	23.2	148	206	362	13.9	195	-	29.6
Albion village (part)	132	114	794	21.3	29	18	350	25.0	130	-	33.4
Kendall town	580	425	1 035	22.6	111	155	407	13.0	89	-	40.6
Murray town	983	752	923	23.1	157	231	352	12.2	447	4	21.1
Holley village	380	289	880	21.0	69	91	348	11.2	353	4	21.5
Ridgeway town	1 366	860	844	21.4	140	506	336	12.2	689	-	30.2
Medina village (part)	731	430	786	23.2	21	301	334	14.2	572	-	32.4
Shelby town	1 004	597	869	22.8	144	407	380	12.8	572	-	29.4
Medina village (part)	490	288	798	22.6	67	202	391	12.0	428	-	30.8
Yates town	508	295	885	22.2	59	213	386	14.4	138	-	31.4
Lyndonville village	206	135	916	22.6	33	71	361	15.2	83	-	31.4
Oswego County	21 427	14 100	914	20.4	3 060	7 327	330	12.7	11 227	49	27.8
Albion town	265	180	838	21.4	32	85	299	13.1	76	-	27.5
Altmar village	47	36	767	23.3	5	11	315	17.5	27	-	36.3
Amboy town	145	71	955	21.9	23	74	284	14.4	60	-	23.3
Boylston town	63	31	721	14.0	5	32	257	12.5	16	2	13.3
Constantia town	1 006	627	961	22.5	185	379	320	13.7	207	-	24.3
Cleveland village	185	118	956	24.4	34	67	342	20.2	43	-	22.5
Constantia CDP	217	164	1 008	19.3	41	53	298	10.0-	65	-	27.8
Fulton city	2 272	1 344	898	20.0	290	928	337	14.3	2 257	17	29.5
Granby town	1 153	770	891	23.7	156	383	303	12.2	377	-	23.2
Hannibal town	699	491	829	21.2	93	208	338	11.0	284	6	29.4
Hannibal village	131	76	814	15.8	19	55	316	10.0-	53	-	23.6
Hastings town	1 828	1 359	964	22.3	286	469	346	14.2	665	-	25.7
Brewerton CDP (part)	99	43	688	21.3	6	56	392	18.3	28	-	46.7
Central Square village	317	222	1 033	19.8	42	95	355	11.5	375	-	26.0
Mexico town	882	676	893	20.4	125	206	350	12.3	374	-	26.1
Mexico village	316	223	1 011	21.1	71	93	367	13.0	244	-	25.0
Minetto town	487	322	1 042	18.2	82	165	382	13.2	63	-	23.9
Minetto CDP	318	210	1 046	18.7	53	108	375	13.9	36	-	25.0
New Haven town	429	281	903	18.4	44	148	375	12.7	154	-	31.0
Orwell town	186	109	670	19.3	14	77	244	10.0-	59	-	33.5
Oswego city	3 536	2 036	838	18.6	382	1 500	311	13.2	3 374	7	31.0
Oswego town	984	709	1 057	19.9	173	275	338	12.6	204	-	20.8
Palermo town	490	379	858	21.9	72	111	364	10.0-	157	9	23.8
Parish town	388	259	894	23.4	60	129	354	12.8	98	-	29.5
Parish village	129	85	904	24.8	24	44	368	15.5	41	-	23.8
Redfield town	107	51	646	22.7	3	56	292	12.5	19	-	19.4
Richland town	915	563	861	18.7	89	352	394	14.2	691	6	24.9
Pulaski village	372	177	839	17.2	29	195	421	12.7	553	6	26.1
Sandy Creek town	744	430	868	20.2	81	314	298	11.8	297	2	36.1
Lacona village	136	77	861	17.2	8	59	331	16.4	88	-	39.2
Sandy Creek village	155	91	841	19.0	12	64	313	16.7	100	2	30.6
Schroeppel town	1 750	1 277	982	21.1	321	473	370	12.1	683	-	25.4
Phoenix village	431	288	843	20.0	57	143	392	13.0	464	-	25.1
Sand Ridge CDP	127	77	706	14.6	7	50	386	10.0-	21	-	24.8
Scriba town	1 083	811	928	20.4	222	272	271	10.0-	591	-	25.0
Volney town	1 090	704	943	18.8	181	386	321	10.7	240	-	26.1
West Monroe town	730	510	936	22.3	112	220	359	10.0-	197	-	22.9
Brewerton CDP (part)	164	98	1 173	26.9	29	66	323	10.0-	37	-	23.6
Williamstown town	195	110	808	20.6	29	85	334	16.0	84	-	25.0
Otsego County	10 460	6 044	857	21.5	959	4 416	326	13.0	5 512	17	28.7
Burlington town	140	74	736	19.1	10	66	283	11.7	27	-	21.3
Butternuts town	301	156	759	19.6	28	145	309	11.8	86	-	25.0
Gilbertsville village	93	44	771	20.8	5	49	375	12.6	47	-	23.8
Cherry Valley town	243	122	843	19.8	17	121	326	13.4	76	-	27.1
Cherry Valley village	146	69	764	21.2	8	77	335	15.6	63	-	25.9
Decatur town	57	16	760	23.0	2	41	294	14.3	4	-	27.5
Edmeston town	269	148	833	19.2	19	121	301	10.0-	114	-	20.6
Exeter town	176	91	831	26.9	22	85	282	12.3	39	-	28.8
Hartwick town	321	176	798	26.1	24	145	316	20.1	118	-	27.2
Laurens town	385	236	893	21.3	32	149	352	11.9	194	-	23.9
Laurens village	41	16	883	27.0	3	25	313	12.1	50	-	28.8
Maryland town	353	225	768	22.4	45	128	304	10.0-	133	-	26.3
Middlefield town	365	218	871	19.7	25	147	346	11.7	107	-	21.8
Cooperstown village (part)	42	24	1 781	10.0	8	18	780	16.5	36	-	23.6
Milford town	572	331	794	22.4	35	241	282	12.4	182	-	31.5
Milford village	105	73	816	23.4	6	32	375	10.0-	39	-	24.2
Morris town	322	153	818	20.9	15	169	356	13.4	144	-	24.4
Morris village	132	68	838	25.4	5	64	368	13.8	77	-	30.4
New Lisbon town	156	97	776	23.3	9	59	254	13.5	24	-	25.7
Oneonta city	1 621	950	949	20.9	159	671	341	13.3	2 371	13	34.1
Oneonta town	1 172	663	886	19.5	104	509	320	12.9	403	-	27.4
West End CDP	446	181	845	22.1	33	265	308	15.0	151	-	35.8
Otego town	545	356	957	21.5	44	189	324	18.4	218	-	30.2
Otego village	243	161	998	21.6	30	82	331	12.5	114	-	24.9

Table 31. **Mortgage and Rental Cost Characteristics: 2000**—Con.

[Data based on a sample (except Tables 65-68). For information on confidentiality protection, coverage, sampling error, and nonsampling error, see Appendix G.
For location of definitions, see "How to Use This Census Report"]

State County County Subdivision Place	Specified owner-occupied housing units								Specified renter-occupied housing units paying cash rent		
		With a mortgage				Not mortgaged					
	Total	Total	Median selected monthly owner costs (dollars)	Median selected monthly owner costs as a percentage of household income in 1999	With a second mortgage or home equity loan or both	Total	Median selected monthly owner costs (dollars)	Median selected monthly owner costs as a percentage of household income in 1999	Total	With meals included in rent	Median gross rent as a percentage of household income in 1999
Otsego County—Con.											
Otsego town	870	572	994	23.6	103	298	463	13.2	466	-	25.6
Cooperstown village (part)	368	208	1 204	24.9	39	160	529	17.8	365	-	25.9
Pittsfield town	172	95	673	19.7	8	77	295	14.2	50	-	32.8
Plainfield town	143	79	821	23.4	24	64	295	15.0	35	-	21.8
Richfield town	505	267	792	22.3	36	238	358	13.7	207	4	24.7
Richfield Springs village	316	149	799	22.8	16	167	369	13.9	142	-	25.0
Roseboom town	143	92	739	21.9	5	51	339	11.0	9	-	50.0+
Springfield town	248	100	840	24.2	13	148	308	12.5	65	-	21.3
Unadilla town	810	511	787	21.2	108	299	315	12.0	248	-	19.6
Unadilla village	272	158	813	19.0	33	114	321	13.5	124	-	20.8
Westford town	138	74	717	24.4	11	64	306	12.2	35	-	19.6
Worcester town	433	242	847	23.9	61	191	290	13.0	157	-	26.0
Putnam County	23 981	18 607	1 751	24.4	4 316	5 374	650	14.3	5 237	31	26.1
Carmel town	8 309	6 501	1 853	25.1	1 718	1 808	703	13.7	1 589	-	27.5
Carmel Hamlet CDP	1 375	1 027	1 904	25.9	244	348	713	13.4	408	-	27.6
Mahopac CDP	2 037	1 588	1 838	24.9	407	449	710	13.0	642	-	29.3
Kent town	3 763	2 859	1 643	23.9	522	904	613	14.5	748	-	24.9
Lake Carmel CDP	2 457	1 863	1 530	23.7	320	594	585	15.7	463	-	23.9
Patterson town	2 398	1 919	1 597	24.3	353	479	495	14.8	596	9	26.4
Putnam Lake CDP	1 074	801	1 450	24.6	94	273	389	16.2	146	-	36.5
Philipstown town	2 372	1 645	1 716	24.1	384	727	626	13.1	683	14	22.9
Cold Spring village	432	264	1 591	22.7	73	168	595	16.1	350	-	23.4
Nelsonville village	145	97	1 494	24.1	33	48	630	17.5	58	-	24.5
Putnam Valley town	2 987	2 359	1 684	23.5	615	628	614	13.8	352	-	28.4
Southeast town	4 152	3 324	1 813	24.4	724	828	673	17.5	1 269	8	26.3
Brewster village	130	94	1 571	25.6	22	36	555	12.9	620	8	26.8
Brewster Hill CDP	617	486	1 721	24.2	154	131	612	25.9	61	-	24.8
Peach Lake CDP (part)	328	229	2 201	22.4	84	99	641	13.4	18	-	19.5
Queens County	186 983	122 366	1 597	27.5	20 945	64 617	447	12.8	437 193	3 561	26.3
Queens borough	186 983	122 366	1 597	27.5	20 945	64 617	447	12.8	437 193	3 561	26.3
New York city (part)	186 983	122 366	1 597	27.5	20 945	64 617	447	12.8	437 193	3 561	26.3
Rensselaer County	29 338	19 468	1 123	21.7	4 118	9 870	390	12.1	19 750	140	24.2
Berlin town	344	217	873	22.6	52	127	316	12.6	115	2	24.8
Brunswick town	3 081	2 100	1 194	21.3	489	981	455	11.3	813	8	23.6
East Greenbush town	4 179	3 012	1 160	21.2	465	1 167	397	12.7	1 438	-	20.6
East Greenbush CDP	1 004	775	1 276	20.4	153	229	525	12.5	462	-	18.9
Hampton Manor CDP	748	488	951	24.0	57	260	338	11.6	241	-	22.4
Grafton town	435	308	986	24.1	93	127	319	10.0-	49	-	22.0
Hoosick town	1 373	810	940	22.2	166	563	333	11.6	665	-	25.0
Hoosick Falls village	723	432	937	22.9	85	291	343	12.1	533	-	26.6
Nassau town	974	651	1 011	22.0	130	323	407	12.7	363	-	24.4
East Nassau village	113	67	975	25.4	15	46	400	10.8	27	-	24.2
Nassau village (part)	245	165	988	20.7	28	80	408	12.8	177	-	27.8
North Greenbush town	2 983	1 980	1 179	22.1	478	1 003	381	11.5	745	-	21.8
Wynantskill CDP	923	582	1 061	21.3	103	341	367	11.2	230	-	23.3
Petersburgh town	268	145	915	20.9	31	123	301	12.2	61	-	24.4
Pittstown town	929	661	1 153	22.5	176	268	414	14.2	195	-	17.7
Valley Falls village (part)	95	53	1 213	18.5	11	42	440	13.8	39	-	13.7
Poestenkill town	961	649	1 226	20.7	153	312	318	10.0-	194	-	20.5
Poestenkill CDP	255	149	1 027	25.2	6	106	311	10.0-	42	-	20.0
Rensselaer city	1 310	885	898	21.2	131	425	366	11.9	1 647	-	24.0
Sand Lake town	2 004	1 404	1 208	21.7	304	600	400	11.4	514	-	21.6
Averill Park CDP	410	293	1 158	22.3	51	117	478	10.0-	122	-	21.6
West Sand Lake CDP	661	439	1 169	21.6	74	222	347	12.3	205	-	19.8
Schaghticoke town	1 953	1 189	1 114	22.5	301	764	366	13.1	343	-	22.7
Schaghticoke village	134	83	958	17.4	18	51	309	17.7	92	-	26.0
Valley Falls village (part)	11	7	1 031	41.3	4	4	550	10.0-	7	-	28.8
Schodack town	3 022	1 957	1 223	20.8	452	1 065	451	11.7	818	-	22.0
Castleton-on-Hudson village	327	211	1 115	22.9	30	116	434	14.0	232	-	28.4
Nassau village (part)	26	15	863	16.3	2	11	413	13.8	-	-	-
Stephentown town	480	297	982	22.8	28	183	353	10.9	157	-	19.8
Troy city	5 042	3 203	1 076	22.1	669	1 839	415	13.1	11 633	130	25.9
Richmond County	77 275	57 986	1 431	23.4	10 282	19 289	419	11.7	53 952	346	25.2
Staten Island borough	77 275	57 986	1 431	23.4	10 282	19 289	419	11.7	53 952	346	25.2
New York city (part)	77 275	57 986	1 431	23.4	10 282	19 289	419	11.7	53 952	346	25.2
Rockland County	56 674	42 245	1 924	24.3	9 385	14 429	704	14.2	25 114	570	28.3
Clarkstown town	20 279	15 454	2 042	24.0	3 423	4 825	746	14.6	4 719	40	27.0
Bardonia CDP	1 113	909	2 191	22.4	277	204	794	16.3	190	8	30.9
Congers CDP	2 180	1 619	2 037	24.5	376	561	729	14.5	390	-	28.6
Nanuet CDP	3 371	2 503	1 902	24.8	376	868	680	13.3	1 695	9	30.1
New City CDP	9 543	7 407	2 111	23.9	1 772	2 136	772	14.8	951	-	22.7
Nyack village (part)	15	-	-	-	-	15	247	12.5	274	14	21.9
Spring Valley village (part)	28	28	2 220	28.3	12	-	-	-	229	-	31.3
Upper Nyack village	567	398	2 299	24.3	78	169	846	19.8	81	-	25.7
Valley Cottage CDP	2 066	1 570	1 986	23.8	349	496	730	14.4	563	9	27.4
West Nyack CDP	917	623	2 107	20.8	115	294	753	13.4	113	-	21.5
Haverstraw town	5 402	4 205	1 576	23.5	999	1 197	515	11.3	3 961	36	28.0
Haverstraw village	966	723	1 468	27.0	116	243	522	11.1	1 509	-	29.3
Mount Ivy CDP	766	648	1 761	23.9	197	118	594	16.8	895	8	25.5
Pomona village (part)	470	384	2 406	24.0	116	86	714	10.0-	7	-	45.0
Thiells CDP	1 228	972	1 617	20.9	268	256	559	10.0-	135	4	25.7
West Haverstraw village	1 830	1 405	1 415	23.7	273	425	412	11.7	1 408	24	28.9
Orangetown town	10 627	7 233	1 895	23.3	1 578	3 394	669	13.8	4 894	198	27.7
Blauvelt CDP	1 375	967	1 973	23.7	202	408	642	12.2	68	-	27.0

Table 31. **Mortgage and Rental Cost Characteristics: 2000**—Con.

[Data based on a sample (except Tables 65-68). For information on confidentiality protection, coverage, sampling error, and nonsampling error, see Appendix G.
For location of definitions, see "How to Use This Census Report"]

State County County Subdivision Place	Specified owner-occupied housing units								Specified renter-occupied housing units paying cash rent		
		With a mortgage				Not mortgaged					
	Total	Total	Median selected monthly owner costs (dollars)	Median selected monthly owner costs as a percentage of household income in 1999	With a second mortgage or home equity loan or both	Total	Median selected monthly owner costs (dollars)	Median selected monthly owner costs as a percentage of household income in 1999	Total	With meals included in rent	Median gross rent as a percentage of household income in 1999
Rockland County—Con.											
Orangetown town—Con.											
Grand View-on-Hudson village	116	82	3 692	25.5	20	34	1 000+	13.8	14	-	45.0
Nyack village (part)	658	549	1 860	24.5	67	109	637	17.6	1 778	11	27.4
Orangeburg CDP	844	517	1 798	23.9	114	327	641	14.0	395	-	29.1
Pearl River CDP	3 972	2 608	1 731	21.9	629	1 364	646	15.0	1 207	14	25.2
Piermont village	407	280	2 231	23.8	69	127	929	14.6	479	16	25.5
South Nyack village	386	338	2 530	29.1	81	48	833	27.1	541	-	28.3
Tappan CDP	1 928	1 286	1 946	23.9	275	642	725	10.9	150	-	26.0
Ramapo town	16 827	12 701	1 960	25.3	2 749	4 126	778	15.7	10 847	296	29.5
Airmont village	2 101	1 637	2 089	24.2	352	464	819	17.3	177	-	26.4
Chestnut Ridge village	1 963	1 525	2 098	25.1	410	438	776	13.8	337	-	26.6
Hillburn village	178	113	1 545	27.8	7	65	498	14.5	65	5	33.3
Hillcrest CDP	1 382	1 123	1 920	26.9	242	259	675	12.4	448	9	27.0
Kaser village	31	15	1 656	47.5	-	16	643	14.3	457	-	50.0+
Monsey CDP	1 359	776	1 879	30.6	135	583	799	15.7	1 229	-	41.2
Montebello village	1 033	902	2 385	23.5	238	131	1 000+	13.3	49	-	16.1
New Hempstead village	1 112	851	2 017	22.8	154	261	806	15.3	50	-	22.6
New Square village	73	56	1 861	31.3	7	17	870	50.0+	618	2	50.0+
Pomona village (part)	350	289	2 446	31.4	65	61	1 000+	12.8	11	-	14.2
Sloatsburg village	758	580	1 663	22.7	134	178	593	17.0	219	-	23.8
Spring Valley village (part)	1 416	1 152	1 604	27.1	159	264	654	17.5	4 874	48	26.8
Suffern village	1 908	1 383	1 740	23.7	339	525	679	17.6	1 516	83	28.1
Viola CDP	1 122	712	2 178	27.6	130	410	1 000	14.2	520	149	34.3
Wesley Hills village	1 294	1 013	2 301	28.9	199	281	884	16.7	64	-	33.6
Stony Point town	3 539	2 652	1 763	24.8	636	887	552	11.2	693	-	27.4
Stony Point CDP	2 923	2 166	1 746	24.2	493	757	547	10.2	555	-	28.1
St. Lawrence County	19 089	11 186	746	19.3	2 070	7 903	283	11.3	10 418	55	27.9
Brasher town	418	221	720	17.5	34	197	278	11.3	153	8	27.7
Brasher Falls-Winthrop CDP (part)	153	81	705	15.1	7	72	305	11.9	86	8	29.1
Canton town	1 349	857	825	19.8	142	492	314	11.0	1 019	14	25.4
Canton village	651	397	917	18.5	93	254	314	10.0-	723	14	25.8
Rensselaer Falls village	67	36	633	15.0	2	31	274	13.0	39	-	36.3
Clare town	15	13	681	25.6	2	2	225	12.5	4	-	32.5
Clifton town	235	117	620	17.7	17	118	232	10.6	37	-	34.4
Star Lake CDP (part)	65	38	575	18.4	-	27	233	10.0-	10	-	45.0
Colton town	336	157	778	18.8	18	179	248	10.0-	64	-	24.0
De Kalb town	333	182	711	20.4	35	151	268	12.8	104	-	23.0
Richville village	75	40	788	20.0	8	35	296	12.9	27	-	19.4
De Peyster town	92	49	675	22.9	9	43	233	10.2	17	-	18.8
Edwards town	204	110	605	22.1	16	94	279	13.5	79	-	23.0
Edwards village	105	68	574	20.7	10	37	316	13.8	43	-	23.1
Fine town	373	184	586	18.1	22	189	254	12.6	97	-	24.8
Star Lake CDP (part)	165	101	611	16.8	17	64	254	11.9	78	-	28.0
Fowler town	410	261	663	19.3	46	149	229	10.0-	98	-	20.0
Gouverneur town	1 029	599	693	20.5	83	430	309	14.9	751	-	33.0
Gouverneur village	747	443	714	21.9	83	304	315	14.3	611	-	33.9
Hammond town	224	107	708	23.2	15	117	290	13.7	103	-	26.4
Hammond village	60	28	700	17.0	2	32	313	15.8	52	-	29.4
Hermon town	187	96	709	20.7	6	91	298	12.8	42	-	25.0
Hermon village	91	52	690	20.0	6	39	331	13.8	27	-	40.8
Hopkinton town	173	84	665	18.6	10	89	239	10.0-	55	-	33.3
Lawrence town	237	124	754	19.7	22	113	289	10.7	87	-	32.2
Lisbon town	569	354	788	20.4	74	215	275	11.3	185	9	29.7
Louisville town	709	475	846	18.6	128	234	249	10.0-	203	-	26.0
Massena village (part)	122	107	1 081	16.6	22	15	425	10.0-	75	-	29.4
Macomb town	102	65	657	19.9	13	37	245	10.3	25	-	35.0
Madrid town	269	170	725	19.6	27	99	309	11.4	89	-	30.4
Massena town	3 097	1 768	789	18.8	458	1 329	283	10.9	1 939	-	26.3
Massena village (part)	2 632	1 457	778	18.8	385	1 175	283	10.9	1 686	-	27.1
Morristown town	409	228	775	23.1	51	181	299	11.4	121	-	34.0
Morristown village	113	70	857	25.0	17	43	366	16.4	42	-	36.3
Norfolk town	945	493	665	18.9	88	452	251	10.0-	328	-	28.5
Massena village (part)	-	-	-	-	-	-	-	-	-	-	-
Norfolk CDP	293	100	656	26.4	25	193	258	11.8	150	-	32.7
Norwood village (part)	21	16	850	18.8	-	5	308	10.0-	5	-	21.9
Ogdensburg city	2 280	1 393	692	18.9	249	887	287	13.7	1 614	12	28.4
Oswegatchie town	679	410	811	19.7	78	269	304	11.3	210	-	25.2
Heuvelton village	182	102	700	18.0	21	80	279	11.7	78	-	23.1
Parishville town	361	216	689	19.3	29	145	239	10.0-	115	-	26.8
Piercefield town	81	30	682	16.7	2	51	313	13.2	9	-	16.3
Pierrepont town	493	356	796	18.8	51	137	323	11.5	125	-	19.5
Pitcairn town	126	81	705	19.6	9	45	242	10.0-	24	-	30.0
Potsdam town	1 961	1 217	813	19.1	204	744	327	11.2	2 196	12	29.7
Norwood village (part)	396	231	693	19.1	37	165	288	10.8	188	-	22.8
Potsdam village	681	386	877	18.2	76	295	376	10.9	1 695	12	31.1
Rossie town	101	51	738	18.5	8	50	266	15.0	48	-	25.0
Russell town	250	141	657	18.3	17	109	261	12.9	78	-	27.5
Stockholm town	607	358	710	19.5	65	249	255	13.4	223	-	33.6
Brasher Falls-Winthrop CDP (part)	95	61	655	17.6	8	34	435	17.5	53	-	30.0
Waddington town	435	219	838	19.3	42	216	307	11.8	176	-	20.9
Waddington village	252	120	813	18.5	26	132	312	12.2	98	-	23.3
Saratoga County	43 049	31 979	1 200	21.5	7 190	11 070	381	11.8	20 501	274	23.6
Ballston town	2 046	1 462	1 191	20.9	376	584	391	11.3	751	6	23.8
Ballston Spa village (part)	193	150	1 273	21.5	8	43	381	21.8	198	-	20.0
Charlton town	1 035	741	1 167	20.6	186	294	387	10.0-	26	-	19.4
Clifton Park town	9 261	7 280	1 422	20.4	1 663	1 981	460	10.2	2 674	89	22.5
Country Knolls CDP	680	470	1 458	20.0	100	210	526	10.0-	19	-	18.7

Table 31. **Mortgage and Rental Cost Characteristics: 2000**—Con.

[Data based on a sample (except Tables 65-68). For information on confidentiality protection, coverage, sampling error, and nonsampling error, see Appendix G.
For location of definitions, see "How to Use This Census Report"]

State County County Subdivision Place	Specified owner-occupied housing units								Specified renter-occupied housing units paying cash rent		
		With a mortgage				Not mortgaged					
	Total	Total	Median selected monthly owner costs (dollars)	Median selected monthly owner costs as a percentage of household income in 1999	With a second mortgage or home equity loan or both	Total	Median selected monthly owner costs (dollars)	Median selected monthly owner costs as a percentage of household income in 1999	Total	With meals included in rent	Median gross rent as a percentage of household income in 1999
Saratoga County—Con.											
Corinth town	1 162	682	908	22.3	140	480	285	11.6	533	4	28.5
Corinth village	531	306	843	21.9	61	225	307	11.8	381	4	28.4
Day town	204	115	939	24.3	20	89	303	12.2	32	-	34.0
Edinburg town	345	171	833	20.9	16	174	255	10.0-	45	-	22.5
Galway town	823	593	1 092	22.8	163	230	300	10.1	167	-	25.4
Galway village	50	38	1 083	31.3	5	12	300	10.0-	14	-	22.0
Greenfield town	1 388	1 026	1 140	23.3	181	362	352	10.2	440	61	29.9
Hadley town	393	263	874	22.2	66	130	298	12.8	146	-	25.0
Lake Luzerne-Hadley CDP (part)	203	146	910	22.8	33	57	298	14.3	104	-	26.9
Halfmoon town	3 346	2 427	1 283	22.4	588	919	395	13.9	2 761	-	22.4
Malta town	2 753	2 340	1 223	20.6	400	413	416	10.0-	1 737	-	20.1
Round Lake village	177	139	1 093	23.2	17	38	400	16.5	42	-	23.3
Mechanicville city	446	262	955	21.8	66	184	439	22.4	1 198	8	23.6
Milton town	3 294	2 450	1 172	22.3	538	844	367	14.5	1 509	5	26.7
Ballston Spa village (part)	849	606	1 103	22.6	139	243	348	14.9	835	-	26.7
Milton CDP	754	562	1 132	21.2	83	192	398	10.5	99	-	30.8
North Ballston Spa CDP	340	241	1 138	22.1	49	99	468	16.2	74	-	25.9
Moreau town	3 194	2 274	952	21.1	439	920	306	13.0	1 027	-	24.0
South Glens Falls village	788	499	892	21.1	60	289	339	15.3	633	-	24.8
Northumberland town	1 095	946	1 074	22.3	203	149	368	10.0-	141	-	24.7
Providence town	294	218	960	22.1	48	76	296	10.0-	74	-	20.0
Saratoga town	1 007	644	1 062	22.3	107	363	375	12.9	478	-	26.8
Schuylerville village	206	123	1 003	24.2	16	83	376	16.7	262	-	26.9
Victory village	122	79	858	21.5	16	43	392	15.8	29	-	28.4
Saratoga Springs city	5 211	3 721	1 195	21.4	840	1 490	437	12.9	4 372	82	24.7
Stillwater town	1 506	1 127	1 130	20.9	271	379	367	12.1	365	9	22.6
Stillwater village	326	216	1 064	20.7	37	110	333	12.1	198	-	23.1
Waterford town	1 575	1 033	1 138	21.3	271	542	368	12.1	1 393	10	22.0
Waterford village	228	135	1 025	20.3	19	93	338	14.9	487	-	23.2
Wilton town	2 671	2 204	1 301	22.6	608	467	378	10.8	632	-	25.1
Schenectady County	33 489	21 299	1 110	21.8	4 423	12 190	407	12.7	19 670	299	26.9
Duanesburg town	1 369	1 060	1 122	20.2	288	309	328	11.6	205	-	28.5
Delanson village	97	65	1 134	22.4	18	32	378	10.0-	41	-	18.0
Duane Lake CDP	85	67	1 236	17.6	3	18	300	15.0	-	-	-
Duanesburg CDP	105	87	1 004	14.4	23	18	305	10.5	53	-	24.2
Mariaville Lake CDP (part)	181	113	1 069	22.2	27	68	289	13.0	10	-	50.0+
Glenville town	7 992	5 226	1 146	21.7	1 088	2 766	428	11.8	2 075	6	25.6
East Glenville CDP	1 820	1 163	1 236	20.9	274	657	400	11.0	268	-	19.5
Scotia village	1 861	1 370	1 023	22.9	190	491	439	13.1	1 025	6	26.6
Niskayuna town	6 194	4 147	1 407	21.0	824	2 047	524	11.3	1 334	108	26.2
Niskayuna CDP	1 687	1 124	1 190	20.2	257	563	444	11.4	202	-	19.3
Princetown town	509	370	1 168	21.2	82	139	342	10.5	86	-	21.0
Mariaville Lake CDP (part)	27	25	1 112	22.1	-	2	325	10.0-	4	-	25.0
Rotterdam town	8 798	5 170	1 025	22.4	1 217	3 628	338	11.7	1 927	5	23.5
Pattersonville-Rotterdam Junction CDP	262	187	1 009	21.8	48	75	389	13.5	66	-	35.8
Rotterdam CDP	6 616	3 787	981	22.9	848	2 829	324	12.1	1 319	5	23.6
Schenectady city	8 627	5 326	983	22.4	924	3 301	414	16.4	14 043	180	27.7
Schoharie County	5 416	3 390	916	22.4	638	2 026	344	13.1	2 581	2	26.8
Blenheim town	73	36	775	17.0	10	37	333	14.7	2	-	50.0+
Broome town	193	98	741	22.8	20	95	333	13.9	22	-	35.0
Carlisle town	285	218	826	20.7	34	67	323	10.0-	81	-	23.9
Cobleskill town	933	663	1 048	22.4	166	270	467	14.9	953	-	30.1
Cobleskill village	530	323	1 173	22.2	73	207	464	15.6	843	-	31.0
Conesville town	140	79	831	22.5	18	61	295	12.6	24	-	18.1
Esperance town	367	231	874	22.4	50	136	320	10.6	127	-	20.4
Esperance village	91	56	846	21.2	2	35	368	11.4	24	-	23.6
Fulton town	246	140	847	27.2	11	106	330	13.5	58	-	25.0
Gilboa town	222	117	802	22.6	16	105	268	12.2	38	-	31.4
Jefferson town	220	128	956	22.3	17	92	317	13.2	62	-	25.7
Middleburgh town	586	354	956	22.9	66	232	375	16.2	336	2	31.2
Middleburgh village	320	186	952	22.3	27	134	379	14.8	219	2	29.7
Richmondville town	406	244	820	19.5	35	162	291	12.3	262	-	23.1
Richmondville village	137	75	913	20.7	13	62	285	11.5	134	-	22.2
Schoharie town	663	414	984	22.4	71	249	397	12.5	335	-	28.1
Schoharie village	230	119	1 051	19.6	14	111	435	14.0	173	-	29.3
Seward town	308	205	880	23.6	38	103	336	11.9	56	-	24.3
Sharon town	296	186	770	23.3	34	110	336	13.0	131	-	18.5
Sharon Springs village	89	54	745	18.9	6	35	325	10.6	75	-	17.4
Summit town	210	115	861	23.2	19	95	304	12.5	26	-	21.3
Wright town	268	162	975	23.8	33	106	293	11.7	68	-	17.1
Schuyler County	3 192	1 898	850	21.3	382	1 294	316	12.0	1 370	3	24.8
Catharine town	305	190	808	19.7	26	115	299	10.0-	142	-	25.0
Odessa village (part)	124	78	835	18.4	14	46	313	10.0-	59	-	27.1
Cayuta town	80	39	892	27.1	12	41	248	12.7	35	-	17.5
Dix town	708	407	923	21.8	94	301	313	11.9	460	-	27.1
Montour Falls village (part)	12	9	1 225	50.0+	2	3	450	10.0-	2	-	50.0+
Watkins Glen village (part)	323	158	863	18.2	29	165	316	13.2	357	-	26.0
Hector town	797	499	893	20.8	107	298	321	11.5	223	-	25.3
Burdett village	85	48	800	20.0	12	37	280	10.9	35	-	22.5
Montour town	483	307	834	20.6	67	176	335	12.2	296	-	23.7
Montour Falls village (part)	274	171	824	21.7	38	103	336	12.1	278	-	24.5
Odessa village (part)	20	10	950	21.3	2	10	317	11.4	2	-	10.0-
Orange town	192	121	774	23.4	20	71	333	13.5	46	-	40.0
Reading town	351	189	838	20.5	37	162	305	12.6	80	3	24.6
Watkins Glen village (part)	117	53	1 085	21.3	14	64	300	15.0	37	-	24.5
Tyrone town	276	146	813	22.5	19	130	307	13.9	88	-	23.8

Table 31. **Mortgage and Rental Cost Characteristics: 2000**—Con.

[Data based on a sample (except Tables 65-68). For information on confidentiality protection, coverage, sampling error, and nonsampling error, see Appendix G.
For location of definitions, see "How to Use This Census Report"]

State County County Subdivision Place	Specified owner-occupied housing units								Specified renter-occupied housing units paying cash rent		
		With a mortgage				Not mortgaged					
	Total	Total	Median selected monthly owner costs (dollars)	Median selected monthly owner costs as a percentage of household income in 1999	With a second mortgage or home equity loan or both	Total	Median selected monthly owner costs (dollars)	Median selected monthly owner costs as a percentage of household income in 1999	Total	With meals included in rent	Median gross rent as a percentage of household income in 1999
Seneca County	6 513	4 171	892	20.8	798	2 342	367	13.2	2 988	2	27.5
Covert town	478	294	877	21.8	72	184	314	12.9	141	-	28.2
Interlaken village	136	82	813	21.5	22	54	313	13.5	83	-	30.6
Fayette town	763	521	915	19.8	82	242	376	11.0	182	-	27.1
Waterloo village (part)	200	117	946	23.0	23	83	442	15.2	98	-	28.3
Geneva city (part)	-	-	-	-	-	-	-	-	-	-	-
Junius town	194	132	869	22.6	28	62	307	10.4	52	-	23.1
Lodi town	239	131	815	22.2	28	108	319	11.5	61	-	25.3
Lodi village	78	50	740	22.5	9	28	280	10.0	17	-	42.5
Ovid town	416	265	870	25.4	45	151	344	12.1	240	2	26.8
Ovid village (part)	123	66	813	26.4	12	57	392	11.7	84	2	33.8
Romulus town	294	157	978	21.3	43	137	343	12.1	103	-	25.1
Ovid village (part)	5	-	-	-	-	5	242	10.0-	-	-	-
Seneca Falls town	2 076	1 314	930	20.5	223	762	414	14.3	1 261	-	26.5
Seneca Falls village	1 588	999	900	19.9	173	589	420	14.1	998	-	26.0
Waterloo village (part)	-	-	-	-	-	-	-	-	-	-	-
Tyre town	150	90	815	19.0	12	60	361	11.3	42	-	25.0
Varick town	344	221	890	21.1	49	123	402	13.1	77	-	25.7
Waterloo town	1 559	1 046	858	20.5	216	513	354	13.7	829	-	29.9
Waterloo village (part)	959	626	844	19.4	141	333	362	15.4	496	-	27.8
Steuben County	18 392	10 876	838	19.9	1 977	7 516	314	11.7	9 327	73	26.0
Addison town	473	275	759	18.7	49	198	339	13.2	306	-	30.4
Addison village	374	211	760	19.2	41	163	339	12.8	269	-	29.3
Avoca town	386	233	775	20.3	34	153	297	13.1	157	2	24.9
Avoca village	211	115	782	19.5	22	96	313	14.6	99	2	23.2
Bath town	2 063	1 197	794	18.9	143	866	293	10.2	1 545	6	28.3
Bath village	1 117	655	782	18.4	55	462	294	10.0-	1 112	6	28.4
Savona village	161	98	695	17.9	17	63	270	10.1	79	-	28.9
Bradford town	119	64	676	18.8	16	55	288	12.3	12	-	26.7
Cameron town	96	42	975	23.3	8	54	267	10.0-	71	-	32.8
Campbell town	695	443	906	19.6	83	252	295	10.8	147	-	26.0
Canisteo town	755	428	813	20.0	91	327	317	13.3	279	-	29.2
Canisteo village	540	304	810	21.0	70	236	311	14.9	220	-	33.3
Caton town	326	231	879	19.9	48	95	321	13.1	38	-	20.0
Cohocton town	549	328	739	22.0	27	221	321	11.6	124	-	29.8
Cohocton village	214	131	753	21.5	12	83	328	10.9	58	-	25.8
Corning city	2 325	1 342	927	18.8	196	983	337	12.4	2 300	9	24.3
Corning town	1 679	1 020	899	19.7	225	659	326	11.4	381	2	24.5
Riverside village	155	84	706	21.0	18	71	252	11.2	52	-	25.0
South Corning village	315	174	786	20.2	23	141	337	14.6	147	2	21.5
Dansville town	266	170	837	24.6	31	96	324	12.8	85	-	24.2
Erwin town	1 814	1 230	1 190	20.6	262	584	360	10.3	845	35	23.2
Gang Mills CDP	834	623	1 369	20.9	113	211	366	10.0-	440	35	22.5
Painted Post village	456	301	1 048	18.7	76	155	388	12.3	319	-	25.2
Fremont town	163	90	700	18.4	23	73	281	13.3	39	-	18.6
Greenwood town	143	60	640	21.8	16	83	263	11.6	50	-	28.8
Hartsville town	100	54	654	18.6	7	46	264	10.0-	10	-	13.2
Hornby town	226	149	874	21.8	22	77	352	12.2	51	-	32.5
Hornell city	1 641	940	712	19.8	206	701	309	12.4	1 485	17	28.2
Hornellsville town	910	461	854	19.0	78	449	317	12.2	247	-	24.1
Almond village (part)	9	9	950	28.8	2	-	-	-	4	-	32.5
Arkport village	203	107	743	18.3	21	96	340	10.3	92	-	21.9
North Hornell village	261	123	966	16.7	27	138	338	12.8	40	-	24.2
Howard town	204	133	774	20.1	22	71	313	11.6	41	2	21.3
Jasper town	114	51	759	17.5	14	63	241	10.9	41	-	31.9
Lindley town	281	163	803	20.4	32	118	282	10.4	66	-	23.6
Prattsburgh town	288	172	708	21.0	26	116	278	11.5	110	-	28.0
Pulteney town	266	154	790	23.1	34	112	338	13.7	44	-	21.3
Rathbone town	125	76	765	21.7	2	49	297	10.8	33	-	33.3
Thurston town	147	95	835	20.1	18	52	275	10.0	42	-	40.0
Troupsburg town	108	67	707	26.7	9	41	319	12.5	38	-	28.3
Tuscarora town	130	79	713	21.9	11	51	275	10.0-	61	-	29.7
Urbana town	499	278	869	20.0	50	221	381	13.1	181	-	19.8
Hammondsport village	195	114	829	18.8	16	81	347	13.9	104	-	20.8
Wayland town	847	502	823	20.1	124	345	320	12.7	372	-	24.2
Wayland village	469	263	864	22.2	70	206	359	13.0	227	-	21.5
Wayne town	270	143	994	23.3	34	127	289	12.3	36	-	26.0
West Union town	41	18	680	20.0	4	23	288	11.4	8	-	18.3
Wheeler town	156	89	786	22.0	18	67	273	10.0	34	-	32.0
Woodhull town	187	99	617	18.9	14	88	225	10.0-	48	-	30.0
Suffolk County	347 890	256 359	1 663	25.3	56 494	91 531	660	16.2	89 545	704	28.3
Babylon town	47 067	33 735	1 636	26.4	6 820	13 332	678	18.3	16 232	286	28.6
Amityville village	2 182	1 521	1 791	25.9	172	661	762	17.4	1 012	10	27.4
Babylon village	3 262	2 327	1 827	25.6	561	935	752	18.7	1 032	-	25.4
Copiague CDP	4 902	3 634	1 594	27.0	665	1 268	676	17.7	1 654	7	26.9
Deer Park CDP	7 251	4 941	1 595	25.2	1 000	2 310	648	18.9	1 610	5	27.9
East Farmingdale CDP	1 129	904	1 683	26.1	167	225	625	18.8	409	-	23.4
Fire Island CDP (part)	-	-	-	-	-	-	-	-	-	-	-
Gilgo-Oak Beach-Captree CDP (part)	130	65	2 183	24.4	4	65	907	21.9	14	-	18.8
Lindenhurst village	6 520	4 695	1 624	26.4	1 019	1 825	674	17.8	1 684	-	29.0
North Amityville CDP	2 435	1 869	1 624	28.6	414	566	637	19.3	1 892	248	37.7
North Babylon CDP	4 576	3 127	1 598	25.3	678	1 449	652	17.7	1 087	-	27.6
North Lindenhurst CDP	2 406	1 740	1 643	27.5	266	666	725	21.7	1 106	-	23.2
West Babylon CDP	9 614	6 889	1 610	26.6	1 450	2 725	691	17.6	3 453	10	27.6
Wheatley Heights CDP	1 127	883	1 861	24.8	238	244	704	17.4	218	6	35.4
Wyandanch CDP	1 381	1 036	1 557	30.9	170	345	607	25.5	1 053	-	37.6
Brookhaven town	108 600	84 774	1 546	25.1	19 403	23 826	604	16.0	29 246	132	28.8
Belle Terre village	271	191	3 219	24.7	46	80	1 000+	17.1	9	-	26.9

Table 31. **Mortgage and Rental Cost Characteristics: 2000**—Con.

[Data based on a sample (except Tables 65-68). For information on confidentiality protection, coverage, sampling error, and nonsampling error, see Appendix G.
For location of definitions, see "How to Use This Census Report"]

State County County Subdivision Place	Specified owner-occupied housing units								Specified renter-occupied housing units paying cash rent		
		With a mortgage				Not mortgaged					
	Total	Total	Median selected monthly owner costs (dollars)	Median selected monthly owner costs as a percentage of household income in 1999	With a second mortgage or home equity loan or both	Total	Median selected monthly owner costs (dollars)	Median selected monthly owner costs as a percentage of household income in 1999	Total	With meals included in rent	Median gross rent as a percentage of household income in 1999
Suffolk County—Con.											
Brookhaven town—Con.											
Bellport village	809	530	1 538	22.5	114	279	776	16.8	125	-	24.4
Blue Point CDP	1 238	906	1 666	24.8	182	332	639	16.7	249	-	26.7
Brookhaven CDP	868	625	1 590	24.1	124	243	747	13.0	140	-	25.8
Calverton CDP (part)	255	228	1 139	25.9	39	27	571	19.8	120	-	48.6
Centereach CDP	6 933	5 692	1 554	24.9	1 595	1 241	580	14.6	899	-	26.8
Center Moriches CDP	1 733	1 258	1 512	25.5	256	475	625	16.9	457	-	28.9
Coram CDP	7 795	6 547	1 600	25.8	1 565	1 248	633	17.0	3 727	-	28.2
East Moriches CDP	1 249	857	1 628	26.2	177	392	582	20.0	158	-	23.9
East Patchogue CDP	4 876	3 742	1 477	24.8	860	1 134	602	13.9	2 389	11	29.9
Eastport CDP (part)	162	127	1 606	37.2	45	35	770	16.3	56	-	16.7
East Shoreham CDP	1 645	1 363	1 791	23.4	362	282	685	14.1	90	-	22.1
Farmingville CDP	3 977	3 268	1 546	24.2	869	709	637	15.2	811	20	23.8
Fire Island CDP (part)	46	26	1 813	25.6	6	20	433	12.8	-	-	-
Gordon Heights CDP	648	508	1 643	31.4	96	140	661	14.6	179	-	30.7
Holbrook CDP (part)	1 271	1 024	1 593	24.9	282	247	608	12.1	183	-	19.2
Holtsville CDP (part)	3 724	3 044	1 644	26.0	906	680	589	14.2	489	-	31.4
Lake Grove village	2 649	2 010	1 640	24.5	462	639	655	16.4	699	-	24.1
Lake Ronkonkoma CDP (part)	3 499	2 830	1 481	25.7	637	669	568	16.5	1 466	-	29.0
Manorville CDP	2 845	2 192	1 728	25.8	433	653	486	18.1	906	-	24.8
Mastic CDP (part)	3 374	2 821	1 319	24.5	572	553	516	16.0	882	-	36.5
Mastic Beach CDP	2 626	2 028	1 182	26.7	392	598	488	16.9	983	17	32.8
Medford CDP	5 592	4 757	1 475	24.0	1 132	835	569	14.2	677	-	30.2
Middle Island CDP	2 000	1 470	1 333	25.7	237	530	608	17.7	1 158	-	30.0
Miller Place CDP	2 933	2 422	1 725	23.9	586	511	728	14.0	305	-	28.3
Moriches CDP	398	237	1 854	24.2	62	161	681	15.6	599	-	23.2
Mount Sinai CDP	2 419	1 876	1 936	24.3	531	543	745	15.7	146	7	35.5
North Bellport CDP	1 662	1 349	1 452	26.8	312	313	531	16.2	635	-	37.5
North Patchogue CDP	1 821	1 441	1 455	25.5	378	380	576	14.7	512	-	21.4
Old Field village	275	202	3 500	23.2	42	73	1 000+	15.3	16	-	37.5
Patchogue village	1 766	1 222	1 431	23.4	211	544	598	18.3	2 317	39	29.9
Poquott village	255	189	2 691	26.7	43	66	720	10.0	81	-	19.9
Port Jefferson village	1 973	1 469	1 894	25.0	347	504	728	16.6	832	-	29.3
Port Jefferson Station CDP	1 775	1 312	1 590	25.5	323	463	594	14.8	669	-	31.4
Ridge CDP	4 406	2 326	1 482	27.3	355	2 080	520	19.6	650	-	33.2
Rocky Point CDP	2 480	1 875	1 389	26.0	296	605	548	15.6	772	13	31.5
Selden CDP	5 290	4 294	1 472	26.7	980	996	581	16.3	1 225	-	28.4
Setauket-East Setauket CDP	4 228	3 237	1 995	23.7	730	991	836	14.2	869	12	26.2
Shirley CDP	5 927	4 920	1 334	26.5	964	1 007	551	16.3	1 098	-	34.2
Shoreham village	128	88	2 083	20.3	24	40	927	18.8	9	-	14.2
Sound Beach CDP	2 593	1 987	1 468	26.7	488	606	611	15.3	642	3	27.9
Stony Brook CDP	4 213	3 034	1 892	23.0	681	1 179	666	16.4	300	-	23.6
Terryville CDP	2 715	2 277	1 570	24.9	495	438	654	20.7	388	-	32.6
Yaphank CDP	1 234	961	1 363	22.1	159	273	547	16.5	226	-	24.5
East Hampton town	5 490	3 166	1 670	27.6	513	2 324	520	17.0	1 712	15	31.6
Amagansett CDP	368	182	1 670	23.6	27	186	594	17.3	72	-	29.2
East Hampton village	413	158	2 071	28.2	28	255	602	18.8	158	2	24.7
East Hampton North CDP	809	451	1 758	29.5	111	358	497	18.1	344	-	28.4
Montauk CDP	940	548	1 601	29.2	57	392	506	21.9	498	8	31.3
Napeague CDP	75	23	1 597	24.1	3	52	417	15.9	16	-	23.0
Northwest Harbor CDP	973	618	1 789	27.1	88	355	540	12.8	134	-	50.0+
Sag Harbor village (part)	305	170	1 411	28.2	8	135	494	17.5	85	5	29.5
Springs CDP	1 414	904	1 584	25.5	174	510	494	16.9	358	-	35.7
Wainscott CDP	185	104	2 176	30.9	17	81	543	16.3	38	-	32.2
Huntington town	53 075	37 946	2 028	24.8	8 158	15 129	783	15.2	9 037	87	26.2
Asharoken village	227	156	3 300	34.6	40	71	1 000+	15.6	21	-	21.3
Centerport CDP	1 761	1 256	2 192	23.4	294	505	869	16.1	178	-	19.8
Cold Spring Harbor CDP	1 458	1 024	2 435	22.2	256	434	927	14.9	163	-	24.0
Commack CDP (part)	3 634	2 573	1 918	24.9	651	1 061	770	15.1	153	-	28.1
Dix Hills CDP	7 215	5 494	2 590	27.0	1 314	1 721	981	15.1	293	-	26.2
East Northport CDP	5 689	4 071	1 737	24.2	878	1 618	646	14.2	890	-	28.2
Eatons Neck CDP	473	320	2 232	23.0	101	153	864	17.4	18	-	21.0
Elwood CDP	3 127	2 122	1 938	24.4	441	1 005	771	13.8	184	-	23.4
Fort Salonga CDP (part)	1 722	1 319	1 924	22.5	294	403	788	14.0	199	-	22.9
Greenlawn CDP	3 325	2 467	1 746	25.8	515	858	721	16.4	904	6	28.8
Halesite CDP	795	580	2 351	21.9	221	215	871	18.2	150	-	28.1
Huntington CDP	5 277	3 764	2 197	23.4	756	1 513	867	17.9	1 249	7	25.6
Huntington Bay village	515	353	3 289	22.8	80	162	1 000+	17.0	10	-	27.5
Huntington Station CDP	6 300	4 352	1 646	26.7	810	1 948	639	15.3	2 808	69	26.1
Lloyd Harbor village	1 080	743	4 000+	28.4	208	337	1 000+	12.1	12	-	16.3
Melville CDP	3 850	2 703	2 304	25.2	495	1 147	872	14.9	621	5	28.2
Northport village	2 077	1 482	2 178	23.2	293	595	677	13.5	669	-	23.6
South Huntington CDP	2 738	1 902	1 745	23.7	300	836	678	15.4	401	-	19.6
West Hills CDP	1 812	1 265	2 137	26.3	211	547	933	15.7	110	-	29.6
Islip town	72 856	56 525	1 654	25.7	13 413	16 331	682	16.6	20 251	79	27.9
Bayport CDP	2 189	1 750	1 875	23.7	445	439	778	14.7	915	-	35.7
Bay Shore CDP	4 505	3 433	1 560	25.9	751	1 072	672	16.9	3 229	-	29.9
Baywood CDP	1 809	1 308	1 511	26.8	256	501	615	17.3	312	6	31.2
Bohemia CDP	2 130	1 544	1 628	23.2	447	586	703	16.2	679	-	29.3
Brentwood CDP	9 356	7 268	1 587	28.2	1 387	2 088	630	15.9	2 603	37	27.6
Brightwaters village	977	730	2 035	22.5	201	247	777	19.3	98	-	23.0
Central Islip CDP	5 978	5 002	1 549	27.3	1 120	976	664	17.1	2 354	14	30.5
East Islip CDP	3 694	2 748	1 762	25.3	670	946	725	19.2	606	-	22.7
Fire Island CDP (part)	55	39	2 021	26.9	8	16	600	27.5	9	-	21.3
Gilgo-Oak Beach-Captree CDP (part)	2	-	-	-	-	2	450	10.0-	-	-	-
Great River CDP	439	290	2 212	24.9	5	149	1 000+	17.4	49	-	17.8
Hauppauge CDP (part)	2 433	1 765	1 728	25.0	484	668	714	14.2	839	-	25.9
Holbrook CDP (part)	5 479	4 685	1 612	23.8	1 521	794	661	13.5	1 620	7	27.0
Holtsville CDP (part)	621	479	1 589	24.1	166	142	589	12.8	236	-	27.0

Table 31. **Mortgage and Rental Cost Characteristics: 2000**—Con.

[Data based on a sample (except Tables 65-68). For information on confidentiality protection, coverage, sampling error, and nonsampling error, see Appendix G.
For location of definitions, see "How to Use This Census Report"]

State County County Subdivision Place	Specified owner-occupied housing units								Specified renter-occupied housing units paying cash rent		
		With a mortgage				Not mortgaged					
	Total	Total	Median selected monthly owner costs (dollars)	Median selected monthly owner costs as a percentage of household income in 1999	With a second mortgage or home equity loan or both	Total	Median selected monthly owner costs (dollars)	Median selected monthly owner costs as a percentage of household income in 1999	Total	With meals included in rent	Median gross rent as a percentage of household income in 1999
Suffolk County—Con.											
Islip town—Con.											
Islandia village	767	605	1 645	26.2	132	162	711	13.8	181	-	23.6
Islip CDP	4 779	3 707	1 662	25.5	905	1 072	680	17.2	1 687	6	29.0
Islip Terrace CDP	1 485	1 170	1 672	28.4	285	315	624	16.7	192	-	21.8
North Bay Shore CDP	2 702	2 107	1 619	29.9	374	595	651	18.5	901	9	27.7
North Great River CDP	1 025	758	1 607	28.9	265	267	716	15.8	81	-	24.0
Oakdale CDP	1 991	1 561	1 855	22.9	316	430	758	17.1	600	-	28.8
Ocean Beach village	32	15	1 688	25.0	6	17	706	35.4	16	-	21.3
Ronkonkoma CDP	4 805	3 956	1 541	24.4	969	849	647	15.5	1 254	-	23.1
Saltaire village	4	-	-	-	-	4	500	15.0	3	-	12.5
Sayville CDP	4 489	3 247	1 722	23.4	739	1 242	701	15.4	929	-	27.4
West Bay Shore CDP	1 565	1 104	1 777	26.9	220	461	810	17.8	48	-	25.8
West Islip CDP	8 012	6 145	1 810	25.9	1 472	1 867	732	18.2	561	-	25.9
West Sayville CDP	1 386	1 018	1 593	25.5	250	368	622	16.6	249	-	25.3
Poospatuck Reservation	30	3	1 375	-	-	27	344	10.0-	19	-	50.0+
Mastic CDP (part)	30	3	1 375	-	-	27	344	10.0-	19	-	50.0+
Riverhead town	6 495	4 318	1 593	26.7	986	2 177	591	16.7	2 382	46	31.5
Aquebogue CDP	653	403	1 649	31.9	63	250	625	18.2	127	12	26.5
Baiting Hollow CDP	438	262	1 625	19.7	66	176	728	13.7	72	-	19.0
Calverton CDP (part)	716	476	1 777	26.7	116	240	542	18.2	292	-	37.5
Jamesport CDP	490	275	1 625	24.6	70	215	641	14.7	86	-	17.2
Northville CDP	229	148	1 792	27.8	21	81	746	15.7	15	-	29.7
Riverhead CDP	2 046	1 253	1 293	27.8	266	793	536	16.7	1 569	25	34.2
Wading River CDP	1 923	1 501	1 791	25.2	384	422	579	17.6	221	9	28.0
Shelter Island town	775	346	1 350	21.5	17	429	451	14.0	132	10	23.6
Dering Harbor village	4	-	-	-	-	4	1 000+	50.0	-	-	-
Shelter Island CDP	383	177	1 213	22.3	4	206	389	14.8	110	10	23.2
Shelter Island Heights CDP	388	169	1 514	19.8	13	219	504	12.9	22	-	25.7
Shinnecock Reservation	155	27	1 301	42.1	-	128	732	28.3	22	-	50.0+
Smithtown town	32 234	23 207	1 854	24.2	5 431	9 027	732	14.9	4 512	20	26.6
Commack CDP (part)	6 973	4 935	1 877	24.9	1 282	2 038	734	14.8	558	-	31.5
Fort Salonga CDP (part)	1 188	868	2 484	23.6	198	320	941	16.0	49	-	24.5
Hauppauge CDP (part)	3 075	2 211	1 767	23.1	363	864	673	14.9	319	-	27.8
Head of the Harbor village	412	295	3 301	24.2	48	117	1 000+	16.9	26	-	45.0
Kings Park CDP	4 182	2 984	1 703	24.2	705	1 198	645	13.3	1 075	6	26.5
Lake Ronkonkoma CDP (part)	1 212	1 040	1 653	22.5	248	172	774	16.8	206	14	25.5
Nesconset CDP	3 021	2 349	1 907	23.7	571	672	793	13.5	762	-	24.8
Nissequogue village	463	326	3 325	25.4	54	137	1 000+	13.7	34	-	26.3
St. James CDP	3 740	2 620	1 801	24.9	680	1 120	639	17.2	437	-	25.6
Smithtown CDP	7 455	5 222	1 884	24.2	1 190	2 233	773	16.1	978	-	26.1
Village of the Branch village	513	357	2 096	26.1	92	156	813	14.3	68	-	29.4
Southampton town	14 744	9 050	1 552	25.1	1 347	5 694	527	14.2	4 535	22	29.4
Bridgehampton CDP	451	179	1 963	30.9	26	272	603	16.1	64	-	47.5
Eastport CDP (part)	222	147	1 424	30.2	17	75	555	26.7	47	-	23.1
East Quogue CDP	1 199	855	1 411	23.9	103	344	591	15.3	268	7	20.8
Flanders CDP	860	535	1 104	27.2	76	325	510	12.8	332	-	40.9
Hampton Bays CDP	3 164	1 999	1 392	24.1	201	1 165	499	16.2	1 331	-	30.0
Northampton CDP	87	70	1 286	23.3	18	17	641	12.0	59	-	27.8
North Haven village	297	162	2 250	30.0	48	135	528	11.9	22	-	22.5
North Sea CDP	1 473	941	1 669	24.8	154	532	480	12.3	291	-	29.8
Noyack CDP	881	506	1 794	29.0	78	375	451	14.1	185	-	29.1
Quioque CDP	210	143	1 699	26.5	30	67	703	17.5	86	-	20.3
Quogue village	380	223	1 870	24.1	23	157	599	13.8	40	-	27.2
Remsenburg-Speonk CDP	722	501	1 866	22.9	117	221	550	14.3	144	2	30.2
Riverside CDP	247	164	1 238	28.0	14	83	437	17.3	191	13	38.0
Sagaponack CDP	194	75	1 942	25.5	17	119	550	10.0-	21	-	37.5
Sag Harbor village (part)	411	216	1 769	27.7	19	195	605	12.3	198	-	30.0
Shinnecock Hills CDP	401	206	1 883	20.9	23	195	512	13.4	72	-	34.3
Southampton village	1 100	555	1 866	29.1	125	545	557	11.4	415	-	29.0
Tuckahoe CDP	418	237	1 716	24.0	37	181	497	16.5	215	-	26.3
Watermill CDP	606	360	2 150	24.3	46	246	626	15.8	64	-	32.7
Westhampton CDP	702	514	1 676	24.5	97	188	500	13.6	251	-	25.8
Westhampton Beach village	517	304	1 781	25.8	60	213	604	14.1	215	-	29.8
West Hampton Dunes village	4	2	1 625	17.5	-	2	650	12.5	-	-	-
Southold town	6 369	3 262	1 450	24.0	406	3 107	543	19.3	1 465	7	31.0
Cutchogue CDP	945	527	1 463	23.2	58	418	609	17.5	115	-	27.3
East Marion CDP	280	101	1 351	22.8	5	179	454	14.8	42	-	32.5
Fishers Island CDP	58	35	1 438	23.5	2	23	590	22.5	55	-	20.0
Greenport village	338	147	1 189	22.9	18	191	393	20.5	338	-	37.1
Greenport West CDP	517	207	1 434	25.1	26	310	517	17.6	159	4	31.8
Laurel CDP	363	197	1 605	24.5	41	166	539	19.2	54	3	30.8
Mattituck CDP	1 333	750	1 442	24.6	113	583	577	17.4	206	-	33.7
New Suffolk CDP	133	40	1 283	19.6	4	93	435	18.8	21	-	18.3
Orient CDP	262	91	1 315	22.3	7	171	528	19.6	48	-	25.0
Peconic CDP	326	169	1 463	29.3	22	157	643	18.9	70	-	23.0
Southold CDP	1 814	998	1 517	23.8	110	816	555	21.7	357	-	32.9
Sullivan County	13 657	8 133	1 068	23.8	1 619	5 524	416	14.6	7 840	56	27.7
Bethel town	962	513	1 031	23.3	105	449	394	16.4	198	-	25.6
Smallwood CDP	238	175	791	17.1	53	63	323	11.9	16	-	20.6
Callicoon town	624	387	1 011	24.1	54	237	385	12.5	220	5	26.3
Jeffersonville village	67	40	1 111	25.0	7	27	419	15.4	49	-	19.9
Cochecton town	296	144	1 014	21.1	24	152	327	12.8	67	-	19.8
Delaware town	452	254	921	25.9	42	198	429	13.3	186	-	21.3
Callicoon CDP	59	28	778	28.0	-	31	386	15.8	24	-	23.0
Fallsburg town	1 531	869	1 053	23.8	204	662	482	19.5	1 409	16	26.9
South Fallsburg CDP	285	131	1 290	29.6	20	154	491	24.6	363	13	24.9
Woodridge village	132	55	1 133	26.6	11	77	569	15.8	192	3	27.6
Forestburgh town	198	105	1 163	21.4	20	93	378	11.3	41	-	28.3

Table 31. **Mortgage and Rental Cost Characteristics: 2000**—Con.

[Data based on a sample (except Tables 65-68). For information on confidentiality protection, coverage, sampling error, and nonsampling error, see Appendix G.
For location of definitions, see "How to Use This Census Report"]

State County County Subdivision Place	Specified owner-occupied housing units								Specified renter-occupied housing units paying cash rent		
		With a mortgage				Not mortgaged					
	Total	Total	Median selected monthly owner costs (dollars)	Median selected monthly owner costs as a percentage of household income in 1999	With a second mortgage or home equity loan or both	Total	Median selected monthly owner costs (dollars)	Median selected monthly owner costs as a percentage of household income in 1999	Total	With meals included in rent	Median gross rent as a percentage of household income in 1999
Sullivan County—Con.											
Fremont town	254	129	783	21.5	25	125	364	13.8	90	-	22.3
Highland town	630	350	1 024	23.0	55	280	422	13.7	146	-	21.1
Liberty town	1 618	964	1 139	24.4	227	654	472	15.0	1 390	9	28.7
Liberty village	600	376	1 120	21.9	74	224	483	14.4	921	9	27.7
Lumberland town	522	316	1 094	25.6	57	206	368	13.1	82	-	23.2
Mamakating town	2 368	1 641	1 167	23.7	333	727	412	17.5	822	17	30.2
Bloomingburg village	49	36	960	26.3	3	13	450	17.8	51	-	25.8
Wurtsboro village	272	189	1 138	23.8	37	83	411	17.7	145	-	40.3
Neversink town	745	437	963	22.5	124	308	297	10.0-	198	-	25.0
Rockland town	792	450	894	25.7	59	342	369	17.1	427	-	24.4
Livingston Manor CDP	219	93	873	30.2	-	126	415	19.4	234	-	26.5
Roscoe CDP	160	105	877	21.0	5	55	395	18.4	57	-	27.5
Thompson town	2 348	1 384	1 107	24.4	253	964	450	13.5	2 465	9	29.1
Monticello village	585	308	1 148	25.0	69	277	448	15.2	1 765	9	30.8
Rock Hill CDP	289	176	1 335	28.8	33	113	616	14.8	61	-	22.8
Tusten town	317	190	1 032	22.4	37	127	334	13.6	99	-	28.1
Narrowsburg CDP	134	72	975	26.9	12	62	344	16.3	38	-	19.5
Tioga County	10 089	6 721	930	20.4	1 273	3 368	335	11.4	3 887	27	24.8
Barton town	1 474	907	859	19.2	217	567	274	12.3	1 018	25	25.0
Waverly village	822	468	859	19.5	106	354	270	13.2	816	25	26.2
Berkshire town	210	125	783	20.4	21	85	316	11.2	69	2	26.6
Candor town	804	547	845	19.5	56	257	342	13.2	377	-	26.2
Candor village	162	108	823	19.2	14	54	426	14.6	122	-	28.0
Newark Valley town	718	457	862	20.6	77	261	374	13.6	220	-	23.8
Newark Valley village	221	117	803	19.6	25	104	364	12.5	111	-	26.4
Nichols town	530	322	869	19.9	70	208	284	12.2	178	-	20.9
Nichols village	136	90	883	18.6	21	46	286	12.1	65	-	20.4
Owego town	5 050	3 477	1 027	20.7	701	1 573	375	10.1	1 463	-	23.7
Apalachin CDP	251	194	902	25.8	31	57	353	10.0-	168	-	24.6
Owego village	702	435	1 022	22.1	101	267	419	16.4	788	-	25.3
Richford town	120	73	773	19.0	24	47	318	12.0	60	-	32.0
Spencer town	475	334	839	21.8	47	141	299	14.9	195	-	27.9
Spencer village	146	104	860	23.6	14	42	307	15.4	102	-	29.2
Tioga town	708	479	766	21.5	60	229	314	10.0-	307	-	25.6
Tompkins County	13 449	9 726	1 094	21.6	2 072	3 723	434	11.5	16 200	385	32.0
Caroline town	470	362	1 059	23.2	93	108	359	10.0-	293	-	27.4
Danby town	670	538	1 075	20.6	87	132	388	11.8	154	-	22.9
Dryden town	2 342	1 710	1 091	21.3	375	632	435	12.0	1 697	2	27.4
Dryden village	438	318	1 003	22.0	51	120	451	11.5	286	-	25.1
Freeville village	86	65	925	21.3	13	21	335	12.9	91	-	27.8
Enfield town	400	289	892	24.1	55	111	294	11.2	324	-	33.0
Groton town	1 044	809	852	21.0	210	235	320	12.0	463	3	25.0
Groton village	500	368	816	18.8	74	132	329	11.9	338	3	24.8
Ithaca city	2 015	1 449	1 031	22.7	326	566	464	12.9	7 498	33	39.3
Ithaca town	2 858	1 999	1 343	20.5	362	859	547	10.6	2 987	333	31.6
Cayuga Heights village	683	446	1 821	18.3	66	237	721	10.0-	657	143	32.6
East Ithaca CDP	420	305	1 087	21.2	29	115	436	10.0-	518	10	28.8
Forest Home CDP	66	43	1 989	19.6	16	23	692	10.0-	367	-	33.3
Northeast Ithaca CDP	474	288	1 288	21.7	55	186	556	13.1	508	-	28.7
Northwest Ithaca CDP	242	170	1 250	20.9	53	72	521	11.9	195	42	35.2
South Hill CDP	514	395	1 269	21.2	81	119	539	14.4	495	138	41.2
Lansing town	1 903	1 361	1 354	23.0	324	542	443	11.7	1 852	14	24.7
Lansing village	353	215	1 928	24.1	48	138	620	11.8	1 135	8	24.9
Newfield town	698	474	905	22.1	71	224	320	10.0-	454	-	27.0
Newfield Hamlet CDP	154	96	800	20.0	8	58	415	10.0-	105	-	21.4
Ulysses town	1 049	735	980	19.8	169	314	397	11.5	478	-	28.9
Trumansburg village	358	258	1 158	20.1	50	100	453	14.3	257	-	26.9
Ulster County	35 151	22 751	1 149	22.5	5 151	12 400	395	13.1	19 689	121	28.0
Denning town	112	58	857	21.5	19	54	275	13.3	13	-	50.0+
Esopus town	1 927	1 332	1 020	19.6	253	595	342	13.6	787	19	25.0
Port Ewen CDP	881	613	1 122	21.6	112	268	337	16.9	332	-	28.1
Rifton CDP	141	56	875	23.8	16	85	274	10.0-	15	-	20.8
Gardiner town	1 169	807	1 477	23.4	187	362	509	12.7	375	-	26.9
Gardiner CDP	172	123	1 418	23.8	16	49	556	11.8	96	-	18.9
Hardenburgh town	45	18	1 025	18.6	-	27	338	18.8	11	-	23.4
Hurley town	1 983	1 079	1 147	20.8	275	904	373	10.8	264	-	27.5
Hurley CDP (part)	873	487	1 117	21.5	120	386	379	10.0-	75	-	25.7
West Hurley CDP	718	369	1 227	20.4	110	349	375	11.2	89	-	42.1
Kingston city	3 907	2 346	989	22.1	555	1 561	393	14.4	5 126	30	29.4
Kingston town	202	142	948	21.5	37	60	270	15.3	31	-	23.4
Lloyd town	1 913	1 372	1 231	21.5	303	541	438	12.8	1 219	-	25.4
Clintondale CDP (part)	21	11	1 875	17.5	-	10	375	10.0-	40	-	35.4
Highland CDP	930	695	1 168	20.5	135	235	434	14.3	790	-	26.3
Marbletown town	1 464	999	1 132	22.5	231	465	430	13.4	392	-	25.7
High Falls CDP (part)	31	31	959	33.0	11	-	-	-	35	-	20.3
Stone Ridge CDP	350	246	1 058	19.1	45	104	322	13.8	60	-	37.5
Marlborough town	1 630	1 010	1 316	22.9	259	620	431	14.6	864	7	25.7
Marlboro CDP	450	288	1 271	23.4	74	162	430	17.8	357	7	28.2
Milton CDP	241	131	1 106	15.1	37	110	345	14.0	149	-	22.4
New Paltz town	1 978	1 406	1 416	24.5	345	572	508	13.8	1 928	13	32.7
New Paltz village	387	206	1 256	24.9	32	181	510	13.6	1 330	7	41.9
Olive town	1 152	705	1 030	24.1	211	447	304	10.0-	325	-	23.8
Shokan CDP	327	204	972	25.8	90	123	241	10.0-	78	-	20.7
Plattekill town	1 516	1 184	1 234	23.8	312	332	397	13.0	935	6	27.5
Clintondale CDP (part)	190	149	1 095	26.1	42	41	447	12.5	148	-	33.7
Plattekill CDP	123	117	1 186	23.7	32	6	325	12.5	157	-	20.7

Table 31. **Mortgage and Rental Cost Characteristics: 2000**—Con.

[Data based on a sample (except Tables 65-68). For information on confidentiality protection, coverage, sampling error, and nonsampling error, see Appendix G.
For location of definitions, see "How to Use This Census Report"]

State County County Subdivision Place	Specified owner-occupied housing units								Specified renter-occupied housing units paying cash rent		
		With a mortgage				Not mortgaged					
	Total	Total	Median selected monthly owner costs (dollars)	Median selected monthly owner costs as a percentage of household income in 1999	With a second mortgage or home equity loan or both	Total	Median selected monthly owner costs (dollars)	Median selected monthly owner costs as a percentage of household income in 1999	Total	With meals included in rent	Median gross rent as a percentage of household income in 1999
Ulster County—Con.											
Rochester town	1 369	917	1 126	21.5	210	452	362	13.9	501	-	24.1
Accord CDP	91	49	992	17.7	-	42	364	10.4	52	-	19.0
Kerhonkson CDP (part)	196	96	1 241	18.8	37	100	369	16.2	73	-	19.5
Rosendale town	1 407	1 032	1 038	23.2	241	375	378	13.7	664	-	25.2
High Falls CDP (part)	149	110	900	22.6	31	39	286	11.1	16	-	32.5
Rosendale Village CDP	266	169	1 102	19.9	30	97	415	13.5	233	-	28.3
Tillson CDP	460	350	1 036	24.3	102	110	386	14.6	53	-	23.2
Saugerties town	4 269	2 726	1 096	22.8	622	1 543	390	13.1	1 915	31	28.3
Glasco CDP	339	207	981	26.1	14	132	383	10.3	178	11	28.0
Malden CDP	96	65	1 199	28.3	7	31	385	31.6	65	-	36.6
Saugerties village	706	442	1 087	23.2	123	264	417	13.7	878	-	28.7
Saugerties South CDP	627	374	1 109	22.4	113	253	441	11.6	192	-	27.3
Shandaken town	795	443	977	22.2	64	352	368	13.9	335	-	36.4
Phoenicia CDP	93	40	1 053	29.5	5	53	304	22.3	79	-	41.3
Pine Hill CDP	93	51	1 538	30.5	29	42	294	13.3	31	-	36.5
Shawangunk town	2 075	1 602	1 266	24.0	369	473	424	14.2	634	-	25.7
Walker Valley CDP	195	142	1 298	24.9	32	53	391	13.5	35	-	50.0+
Wallkill CDP	473	381	1 202	23.9	114	92	376	15.8	238	-	27.8
Ulster town	2 688	1 610	1 086	21.8	251	1 078	363	10.8	1 237	15	25.8
East Kingston CDP	69	7	750	17.5	-	62	282	10.0-	41	-	22.5
Hillside CDP	329	167	1 683	20.1	32	162	477	13.9	15	-	27.5
Hurley CDP (part)	202	160	1 203	20.6	17	42	523	10.0-	22	-	17.1
Lake Katrine CDP	339	224	946	21.9	27	115	404	10.0-	292	7	27.2
Lincoln Park CDP	548	242	900	23.8	45	306	270	10.8	415	-	24.7
Wawarsing town	1 744	948	1 073	21.2	193	796	386	13.9	1 534	-	30.9
Cragsmoor CDP	163	103	1 082	22.4	12	60	370	10.0-	19	-	17.8
Ellenville village	495	287	1 192	22.4	67	208	457	20.7	882	-	31.4
Kerhonkson CDP (part)	194	101	874	19.9	15	93	371	15.0	121	-	38.4
Napanoch CDP	238	116	840	18.8	9	122	365	15.7	109	-	30.7
Woodstock town	1 806	1 015	1 225	23.0	214	791	498	13.8	599	-	32.6
Woodstock CDP	594	317	1 081	22.7	64	277	551	19.0	377	-	34.8
Zena CDP	344	221	1 294	21.9	59	123	474	10.5	26	-	32.5
Warren County	14 400	9 348	993	22.5	2 162	5 052	339	12.3	7 215	26	26.9
Bolton town	620	366	1 057	22.6	111	254	383	10.9	156	-	26.1
Chester town	737	398	763	23.5	75	339	289	10.0-	196	3	20.8
Glens Falls city	2 629	1 705	956	23.0	394	924	341	13.9	3 158	23	27.8
Hague town	237	104	944	21.3	22	133	290	12.4	38	-	25.0
Horicon town	375	203	798	23.0	23	172	298	10.3	41	-	22.8
Johnsburg town	467	228	829	22.5	36	239	247	10.0-	179	-	28.2
Lake George town	844	549	1 132	22.7	141	295	385	11.6	416	-	24.3
Lake George village	161	111	1 040	24.0	20	50	424	18.3	222	-	24.2
Lake Luzerne town	734	399	861	23.7	107	335	303	12.5	190	-	27.4
Lake Luzerne-Hadley CDP (part)	273	140	803	22.1	37	133	299	12.4	100	-	28.4
Queensbury town	6 635	4 722	1 096	22.1	1 111	1 913	374	12.4	2 278	-	25.6
Glens Falls North CDP	1 997	1 322	1 137	21.4	319	675	402	12.4	1 391	-	27.6
West Glens Falls CDP	1 637	1 189	934	22.2	247	448	335	12.8	398	-	27.7
Stony Creek town	149	75	761	25.6	15	74	261	11.9	24	-	30.0
Thurman town	196	108	913	25.3	42	88	260	10.8	46	-	27.5
Warrensburg town	777	491	866	23.2	85	286	326	13.6	493	-	31.8
Warrensburg CDP	620	399	914	23.4	60	221	328	14.5	397	-	34.6
Washington County	11 509	7 302	909	22.2	1 655	4 207	344	13.3	4 837	11	25.5
Argyle town	620	340	948	22.6	66	280	342	13.6	125	-	21.2
Argyle village	73	35	886	19.7	5	38	345	13.8	22	-	22.5
Cambridge town	310	209	907	23.1	34	101	418	11.6	127	-	30.4
Cambridge village (part)	74	52	861	26.6	-	22	550	13.8	58	-	37.2
Dresden town	127	71	977	21.8	19	56	282	16.7	51	-	24.8
Easton town	407	261	1 036	23.1	90	146	347	11.8	112	-	22.2
Greenwich village (part)	39	35	931	21.6	12	4	425	10.0	24	-	30.0
Fort Ann town	861	562	927	23.5	113	299	359	11.4	202	5	20.1
Fort Ann village	106	71	937	21.5	18	35	365	10.3	54	-	18.5
Fort Edward town	1 227	923	863	21.7	165	304	377	14.3	679	-	30.1
Fort Edward village	671	497	857	22.1	75	174	398	13.4	507	-	28.9
Granville town	1 345	917	861	21.6	248	428	315	13.9	606	4	25.5
Granville village	477	264	928	22.4	77	213	345	17.4	445	4	26.4
Greenwich town	1 075	676	966	22.5	184	399	371	16.1	398	-	25.2
Greenwich village (part)	334	236	1 041	23.7	68	98	419	18.1	274	-	25.6
Hampton town	164	98	778	18.8	16	66	340	11.4	32	-	20.8
Hartford town	362	238	885	19.0	47	124	350	12.6	109	-	27.9
Hebron town	296	183	824	22.8	22	113	307	12.0	73	-	18.6
Jackson town	308	180	874	21.3	33	128	304	13.6	97	-	21.0
Kingsbury town	2 375	1 569	926	22.6	359	806	352	13.7	1 430	-	26.9
Hudson Falls village	1 305	853	941	23.3	179	452	365	15.7	1 211	-	27.5
Putnam town	124	53	932	17.1	4	71	345	12.3	9	-	13.8
Salem town	561	315	879	20.7	101	246	324	12.5	122	2	20.0
Salem village	217	137	870	23.9	42	80	350	11.8	62	2	20.8
White Creek town	629	335	983	23.1	58	294	344	14.6	242	-	29.1
Cambridge village (part)	285	183	923	20.1	21	102	418	14.2	167	-	30.3
Whitehall town	718	372	870	22.0	96	346	344	12.6	423	-	24.4
Whitehall village	527	245	861	23.3	61	282	346	13.1	405	-	25.0
Wayne County	19 883	14 251	1 020	21.8	3 550	5 632	378	13.1	7 073	73	26.4
Arcadia town	2 821	1 744	955	22.2	480	1 077	371	15.0	1 817	58	27.8
Newark village	1 760	1 029	963	23.3	271	731	387	18.8	1 663	58	27.7
Butler town	304	186	757	21.2	27	118	277	10.8	109	-	27.0
Wolcott village (part)	68	36	871	25.0	10	32	333	15.0	59	-	27.8
Galen town	860	577	827	21.0	114	283	356	14.6	314	-	32.0
Clyde village	509	351	832	21.9	77	158	397	14.5	261	-	31.3

Table 31. **Mortgage and Rental Cost Characteristics: 2000**—Con.

[Data based on a sample (except Tables 65-68). For information on confidentiality protection, coverage, sampling error, and nonsampling error, see Appendix G.
For location of definitions, see "How to Use This Census Report"]

State County County Subdivision Place	Specified owner-occupied housing units								Specified renter-occupied housing units paying cash rent		
		With a mortgage				Not mortgaged					
	Total	Total	Median selected monthly owner costs (dollars)	Median selected monthly owner costs as a percentage of household income in 1999	With a second mortgage or home equity loan or both	Total	Median selected monthly owner costs (dollars)	Median selected monthly owner costs as a percentage of household income in 1999	Total	With meals included in rent	Median gross rent as a percentage of household income in 1999
Wayne County—Con.											
Huron town	411	273	952	19.6	39	138	362	10.8	118	-	30.5
Lyons town	1 081	668	876	21.6	142	413	374	11.8	654	5	26.5
Lyons village	788	456	844	21.9	83	332	377	11.9	566	5	27.6
Macedon town	2 043	1 660	1 096	22.4	439	383	438	13.9	557	-	27.1
Macedon village	369	297	1 101	23.3	96	72	433	15.9	154	-	25.5
Marion town	1 066	776	1 031	25.2	206	290	405	11.4	252	-	22.8
Ontario town	2 337	1 864	1 143	21.7	594	473	442	10.6	571	10	24.0
Palmyra town	1 629	1 156	1 069	22.0	283	473	409	13.1	828	-	23.4
Palmyra village	720	534	1 050	23.2	112	186	406	13.1	652	-	24.7
Rose town	465	236	810	19.6	33	229	312	12.9	91	-	23.1
Savannah town	322	207	718	18.6	46	115	334	13.0	119	-	27.4
Sodus town	1 816	1 256	926	21.4	320	560	359	13.8	646	-	26.7
Sodus village	389	244	843	21.6	48	145	382	14.1	255	-	28.5
Sodus Point village	302	185	993	21.8	49	117	397	14.6	105	-	21.6
Walworth town	2 175	1 858	1 186	21.4	400	317	392	13.6	216	-	28.1
Williamson town	1 747	1 286	1 030	21.6	317	461	390	13.5	410	-	24.6
Wolcott town	806	504	839	20.9	110	302	327	13.3	371	-	29.4
Red Creek village	124	77	806	18.3	17	47	325	14.1	54	-	35.0
Wolcott village (part)	241	142	863	23.2	39	99	398	15.2	195	-	29.6
Westchester County	148 232	102 480	2 372	24.1	22 784	45 752	867	15.4	130 078	898	26.3
Bedford town	3 686	2 486	2 916	23.0	653	1 200	999	15.5	1 277	-	23.7
Bedford CDP	484	369	2 995	26.4	85	115	1 000+	17.3	13	-	40.7
Cortlandt town	9 416	7 009	1 938	24.0	1 494	2 407	654	13.9	2 892	10	24.4
Buchanan village	533	353	1 651	23.2	91	180	500	11.5	219	4	21.2
Croton-on-Hudson village	1 897	1 408	2 103	23.7	305	489	760	17.0	656	-	21.6
Crugers CDP	219	180	2 189	18.0	36	39	742	13.0	543	-	34.1
Verplanck CDP	182	99	1 628	39.6	25	83	373	16.3	78	-	29.6
Eastchester town	5 455	3 617	2 857	23.4	841	1 838	1 000+	17.2	3 491	-	25.2
Bronxville village	1 098	818	4 000+	16.8	174	280	1 000+	11.6	510	-	22.8
Eastchester CDP	3 706	2 356	2 679	25.9	583	1 350	987	17.8	1 624	-	24.7
Tuckahoe village	651	443	2 323	21.9	84	208	788	19.0	1 357	-	26.3
Greenburgh town	16 907	11 965	2 488	24.1	2 784	4 942	956	16.5	9 576	23	23.2
Ardsley village	1 223	788	2 578	24.0	185	435	1 000+	17.9	108	-	26.7
Dobbs Ferry village	1 675	1 152	2 449	23.9	305	523	1 000+	16.8	1 526	-	23.8
Elmsford village	702	464	2 115	25.9	95	238	664	13.6	848	7	26.6
Fairview CDP	368	296	1 736	25.0	86	72	829	19.8	462	16	27.9
Greenville CDP	1 548	1 176	3 448	21.5	263	372	1 000+	15.4	828	-	24.1
Hartsdale CDP	1 935	1 353	2 352	25.3	300	582	947	16.4	836	-	21.1
Hastings-on-Hudson village	1 583	1 078	2 699	22.4	282	505	1 000+	16.6	1 022	-	22.0
Irvington village	1 317	1 024	2 958	23.2	192	293	1 000+	16.0	626	-	23.8
Tarrytown village	1 553	955	2 461	23.6	264	598	877	16.9	2 060	-	21.0
Harrison town	3 942	2 386	3 111	24.4	450	1 556	1 000+	13.8	2 780	11	24.3
Harrison village	3 942	2 386	3 111	24.4	450	1 556	1 000+	13.8	2 780	11	24.3
Lewisboro town	3 364	2 614	2 614	24.1	511	750	945	14.1	315	-	18.9
Golden's Bridge CDP	438	365	2 285	24.5	51	73	742	13.7	57	-	17.7
Mamaroneck town	5 376	3 882	3 190	21.5	948	1 494	1 000+	13.5	3 491	-	25.6
Larchmont village	1 421	1 064	3 538	20.1	311	357	1 000+	10.0-	663	-	23.3
Mamaroneck village (part)	1 348	874	2 567	23.3	198	474	1 000+	18.3	1 899	-	27.4
Mount Kisco town	1 404	1 026	2 108	23.8	188	378	705	13.5	1 716	20	27.8
Mount Kisco village	1 404	1 026	2 108	23.8	188	378	705	13.5	1 716	20	27.8
Mount Pleasant town	8 672	6 064	2 414	24.7	1 354	2 608	813	15.7	3 636	16	24.6
Briarcliff Manor village (part)	199	155	2 410	22.6	23	44	754	16.4	12	-	15.7
Hawthorne CDP	1 304	813	2 003	24.8	132	491	700	13.6	150	-	24.3
Pleasantville village	1 399	978	2 635	26.1	217	421	1 000+	14.4	679	-	24.9
Sleepy Hollow village	827	560	2 683	25.3	128	267	779	18.1	1 970	16	25.1
Thornwood CDP	1 570	1 126	2 358	24.1	233	444	775	14.6	228	-	26.0
Valhalla CDP	1 454	955	2 145	25.9	211	499	798	20.4	295	-	19.0
Mount Vernon city	4 591	3 376	2 076	28.4	643	1 215	806	18.9	15 958	155	27.3
New Castle town	4 884	3 649	3 301	21.9	854	1 235	1 000+	12.9	433	-	26.2
Chappaqua CDP	2 632	1 934	3 457	22.3	383	698	1 000+	13.2	207	-	29.9
New Rochelle city	9 291	6 271	2 566	24.1	1 482	3 020	1 000+	16.1	12 717	99	27.3
North Castle town	2 889	2 143	3 040	24.4	543	746	958	12.2	380	-	24.9
Armonk CDP	992	752	2 756	26.2	198	240	878	12.5	95	-	36.3
North Salem town	1 333	971	2 349	24.9	263	362	797	13.5	212	-	19.3
Peach Lake CDP (part)	199	122	1 284	26.4	5	77	521	17.4	19	-	28.2
Ossining town	6 232	4 559	2 257	23.7	782	1 673	872	17.2	4 337	97	25.4
Briarcliff Manor village (part)	1 695	1 253	3 084	21.3	212	442	1 000+	15.6	261	-	24.9
Ossining village	3 005	2 140	1 912	25.0	307	865	761	18.0	3 856	97	25.7
Peekskill city	2 786	2 152	1 588	24.1	398	634	532	15.1	4 540	-	28.0
Pelham town	2 757	1 988	2 954	23.6	384	769	1 000+	18.3	951	-	26.1
Pelham village	1 287	896	2 520	24.2	161	391	1 000+	14.9	780	-	25.7
Pelham Manor village	1 470	1 092	3 199	23.3	223	378	1 000+	21.6	171	-	29.0
Pound Ridge town	1 459	1 083	3 361	22.0	267	376	1 000+	13.4	60	-	36.4
Scotts Corners CDP	197	160	2 975	22.5	59	37	731	12.2	14	-	50.0+
Rye city	3 397	2 247	3 320	18.9	448	1 150	1 000+	12.0	1 276	60	27.3
Rye town	6 049	3 723	2 358	26.2	857	2 326	908	18.9	6 629	81	28.9
Mamaroneck village (part)	1 352	879	2 324	24.6	230	473	937	18.4	896	7	26.4
Port Chester village	2 407	1 423	2 041	28.6	329	984	794	22.3	5 278	74	29.6
Rye Brook village	2 290	1 421	2 771	24.8	298	869	1 000+	15.5	455	-	23.2
Scarsdale town	4 794	3 295	3 939	20.4	848	1 499	1 000+	12.4	458	-	25.6
Scarsdale village	4 794	3 295	3 939	20.4	848	1 499	1 000+	12.4	458	-	25.6
Somers town	5 771	3 924	2 107	24.0	793	1 847	747	16.9	348	-	22.0
Heritage Hills CDP	1 645	804	1 839	25.7	143	841	757	18.3	137	-	23.0
Lincolndale CDP	603	451	1 806	23.1	65	152	623	14.4	36	-	14.1
Shenorock CDP	569	456	1 535	25.6	98	113	499	20.1	70	-	23.1
White Plains city	6 787	4 391	2 329	23.5	1 107	2 396	777	14.3	9 748	52	25.7
Yonkers city	17 812	10 730	1 906	25.9	2 257	7 082	704	15.6	41 249	274	26.8
Yorktown town	9 178	6 929	2 053	24.6	1 635	2 249	785	14.4	1 608	-	27.0

Table 31. **Mortgage and Rental Cost Characteristics: 2000**—Con.

[Data based on a sample (except Tables 65-68). For information on confidentiality protection, coverage, sampling error, and nonsampling error, see Appendix G.
For location of definitions, see "How to Use This Census Report"]

State County County Subdivision Place	Specified owner-occupied housing units								Specified renter-occupied housing units paying cash rent		
		With a mortgage				Not mortgaged					
	Total	Total	Median selected monthly owner costs (dollars)	Median selected monthly owner costs as a percentage of household income in 1999	With a second mortgage or home equity loan or both	Total	Median selected monthly owner costs (dollars)	Median selected monthly owner costs as a percentage of household income in 1999	Total	With meals included in rent	Median gross rent as a percentage of household income in 1999
Westchester County—Con.											
Yorktown town—Con.											
Crompond CDP	484	420	2 192	28.4	109	64	946	10.0	72	-	26.9
Jefferson Valley-Yorktown CDP	4 109	3 028	1 973	23.7	672	1 081	712	13.7	412	-	35.4
Lake Mohegan CDP	1 250	966	1 925	26.3	212	284	797	17.3	405	-	26.0
Shrub Oak CDP	489	374	1 931	24.6	91	115	782	13.6	70	-	24.3
Yorktown Heights CDP	2 052	1 561	2 101	24.4	425	491	844	15.4	355	-	27.8
Wyoming County	7 877	5 096	865	21.7	1 231	2 781	322	12.3	3 005	49	24.9
Arcade town	838	590	867	20.5	142	248	279	10.4	353	-	24.7
Arcade village	481	356	860	20.3	104	125	284	13.3	297	-	25.1
Attica town	847	558	888	20.8	141	289	339	12.2	420	-	23.6
Attica village (part)	547	343	878	21.2	99	204	338	12.7	387	-	24.7
Bennington town	704	528	1 067	25.7	199	176	330	13.7	89	-	22.6
Castile town	641	351	748	19.7	65	290	324	13.5	258	-	23.0
Castile village	241	127	744	18.8	21	114	289	10.4	126	-	25.0
Perry village (part)	94	48	691	22.0	-	46	342	16.5	58	-	22.4
Covington town	227	154	994	22.8	40	73	303	12.0	44	-	25.0
Eagle town	185	126	817	23.3	34	59	314	12.6	41	-	26.4
Gainesville town	443	290	765	20.6	51	153	279	11.6	161	3	22.8
Gainesville village	65	43	758	19.3	-	22	315	11.3	36	3	28.0
Silver Springs village	178	122	779	22.2	39	56	269	12.1	92	-	23.7
Genesee Falls town	74	49	830	22.5	10	25	353	16.6	19	-	30.9
Java town	445	252	834	20.2	55	193	283	11.0	89	-	24.7
Middlebury town	316	216	826	20.9	47	100	295	15.2	50	-	26.7
Wyoming village	128	87	840	22.1	14	41	304	16.6	24	-	18.8
Orangeville town	236	151	955	22.3	45	85	348	10.0-	55	-	24.1
Perry town	1 052	703	849	19.7	105	349	329	13.1	547	-	24.1
Perry village (part)	759	501	864	19.8	66	258	333	14.2	472	-	24.7
Pike town	212	142	758	19.3	27	70	317	10.9	42	-	33.3
Pike village	79	56	760	19.2	2	23	311	16.3	24	-	38.3
Sheldon town	492	326	925	23.4	80	166	338	10.0-	116	-	17.7
Warsaw town	1 020	574	887	23.4	164	446	381	13.9	687	46	29.6
Warsaw village	743	431	867	22.2	138	312	385	14.2	572	46	31.3
Wethersfield town	145	86	820	22.5	26	59	334	12.3	34	-	20.0
Yates County	4 580	2 657	831	22.9	526	1 923	344	13.5	1 765	30	27.7
Barrington town	187	115	862	24.2	39	72	306	12.5	27	-	24.5
Benton town	490	268	842	24.3	57	222	335	10.8	110	-	28.4
Penn Yan village (part)	82	35	844	21.1	9	47	294	10.0-	32	-	33.1
Italy town	162	106	843	23.7	17	56	300	17.4	52	-	23.1
Jerusalem town	902	524	839	22.6	130	378	385	12.9	192	-	28.1
Penn Yan village (part)	28	18	1 200	19.0	8	10	400	10.0	-	-	-
Middlesex town	292	196	852	22.8	34	96	336	11.8	44	-	30.0
Milo town	1 448	807	783	22.0	117	641	329	14.1	917	19	29.5
Penn Yan village (part)	989	558	753	22.2	54	431	316	14.6	829	19	30.7
Potter town	261	190	890	22.1	46	71	371	12.5	86	2	26.8
Rushville village (part)	104	70	915	22.5	20	34	441	13.3	42	-	27.1
Starkey town	584	332	827	25.6	71	252	343	14.4	280	9	26.0
Dundee village	313	178	796	19.6	34	135	344	14.7	256	9	26.7
Torrey town	254	119	885	21.7	15	135	363	14.2	57	-	17.9
Dresden village	84	42	877	17.5	7	42	325	13.0	29	-	19.6

Table 32. **Mortgage and Rental Cost Characteristics: 2000**

[Data based on a sample (except Tables 65-68). For information on confidentiality protection, coverage, sampling error, and nonsampling error, see Appendix G.
For location of definitions, see "How to Use This Census Report"]

State County Place and County Subdivision	Specified owner-occupied housing units								Specified renter-occupied housing units paying cash rent		
		With a mortgage				Not mortgaged					
	Total	Total	Median selected monthly owner costs (dollars)	Median selected monthly owner costs as a percentage of household income in 1999	With a second mortgage or home equity loan or both	Total	Median selected monthly owner costs (dollars)	Median selected monthly owner costs as a percentage of household income in 1999	Total	With meals included in rent	Median gross rent as a percentage of household income in 1999
The State	**2 689 728**	**1 824 984**	**1 357**	**23.2**	**393 028**	**864 744**	**457**	**13.6**	**3 200 045**	**29 479**	**26.8**
COUNTY											
Albany County	57 329	39 117	1 180	20.9	8 435	18 212	373	11.1	49 026	553	25.6
Allegany County	8 395	4 799	734	19.8	887	3 596	306	12.1	4 037	16	28.1
Bronx County	35 360	23 339	1 584	28.5	4 317	12 021	471	13.7	365 801	3 949	28.0
Broome County	41 671	25 428	895	19.9	5 219	16 243	321	11.7	26 852	410	26.8
Cattaraugus County	15 654	8 849	768	20.0	1 679	6 805	302	12.2	7 200	40	24.9
Cayuga County	14 929	9 372	921	21.4	2 153	5 557	375	13.6	7 743	61	25.9
Chautauqua County	27 365	16 166	802	20.6	3 374	11 199	327	13.1	15 333	89	27.0
Chemung County	19 237	12 113	870	20.7	2 936	7 124	351	12.7	10 232	53	27.7
Chenango County	8 132	4 833	820	20.4	934	3 299	310	12.1	4 236	41	26.3
Clinton County	13 596	8 370	926	20.1	1 644	5 226	307	11.1	8 584	30	26.1
Columbia County	12 024	7 621	1 099	22.5	1 510	4 403	373	12.2	6 246	23	25.0
Cortland County	8 452	5 740	894	21.3	1 137	2 712	355	12.8	5 980	42	27.1
Delaware County	8 687	4 414	825	21.7	740	4 273	317	12.7	3 822	19	27.6
Dutchess County	57 415	40 825	1 398	22.9	9 785	16 590	456	12.4	28 931	164	25.9
Erie County	201 460	132 554	1 053	21.7	34 767	68 906	384	13.6	126 247	1 500	28.1
Essex County	7 595	3 965	817	20.7	590	3 630	304	12.8	3 306	12	24.7
Franklin County	8 419	4 546	750	19.4	618	3 873	307	13.1	4 638	16	25.8
Fulton County	10 901	5 985	854	21.6	1 172	4 916	346	13.8	5 535	6	25.8
Genesee County	12 601	8 394	967	21.8	2 043	4 207	366	12.5	5 508	24	26.4
Greene County	9 188	5 531	991	22.4	1 156	3 657	341	13.4	4 322	20	27.8
Hamilton County	1 345	590	776	21.9	77	755	275	12.0	368	2	26.6
Herkimer County	12 542	6 846	812	19.9	1 397	5 696	305	13.0	6 553	128	25.8
Jefferson County	16 342	10 188	842	20.0	2 249	6 154	335	13.1	12 261	49	25.3
Kings County	89 044	59 793	1 605	27.2	9 793	29 251	460	12.9	630 060	5 413	28.0
Lewis County	4 844	2 521	735	19.1	388	2 323	278	11.6	1 874	13	25.9
Livingston County	11 784	8 205	1 037	21.7	2 003	3 579	376	12.6	5 008	16	28.2
Madison County	13 465	8 970	967	21.2	1 785	4 495	368	12.7	5 708	33	24.3
Monroe County	171 549	125 349	1 122	21.5	29 997	46 200	406	12.7	97 477	1 726	28.5
Montgomery County	8 641	4 499	902	21.3	925	4 142	378	14.5	5 862	22	25.7
Nassau County	323 744	214 462	1 903	24.9	44 419	109 282	740	15.8	83 184	730	26.9
New York County	2 740	1 636	3 615	21.3	293	1 104	955	10.0-	579 890	4 706	24.8
Niagara County	50 045	32 345	985	21.4	8 387	17 700	374	13.6	24 932	114	26.7
Oneida County	45 497	27 057	942	20.8	5 846	18 440	359	12.7	27 860	361	26.8
Onondaga County	104 088	71 494	1 048	20.9	15 268	32 594	388	13.2	61 780	825	27.4
Ontario County	20 568	14 661	1 076	21.6	3 584	5 907	393	12.9	9 351	56	25.8
Orange County	65 159	48 758	1 405	23.2	11 297	16 401	464	13.8	35 018	411	26.8
Orleans County	7 926	5 210	909	22.4	1 164	2 716	363	13.2	3 306	4	28.1
Oswego County	21 427	14 100	914	20.4	3 060	7 327	330	12.7	11 227	49	27.8
Otsego County	10 460	6 044	857	21.5	959	4 416	326	13.0	5 512	17	28.7
Putnam County	23 981	18 607	1 751	24.4	4 316	5 374	650	14.3	5 237	31	26.1
Queens County	186 983	122 366	1 597	27.5	20 945	64 617	447	12.8	437 193	3 561	26.3
Rensselaer County	29 338	19 468	1 123	21.7	4 118	9 870	390	12.1	19 750	140	24.2
Richmond County	77 275	57 986	1 431	23.4	10 282	19 289	419	11.7	53 952	346	25.2
Rockland County	56 674	42 245	1 924	24.3	9 385	14 429	704	14.2	25 114	570	28.3
St. Lawrence County	19 089	11 186	746	19.3	2 070	7 903	283	11.3	10 418	55	27.9
Saratoga County	43 049	31 979	1 200	21.5	7 190	11 070	381	11.8	20 501	274	23.6
Schenectady County	33 489	21 299	1 110	21.8	4 423	12 190	407	12.7	19 670	299	26.9
Schoharie County	5 416	3 390	916	22.4	638	2 026	344	13.1	2 581	2	26.8
Schuyler County	3 192	1 898	850	21.3	382	1 294	316	12.0	1 370	3	24.8
Seneca County	6 513	4 171	892	20.8	798	2 342	367	13.2	2 988	2	27.5
Steuben County	18 392	10 876	838	19.9	1 977	7 516	314	11.7	9 327	73	26.0
Suffolk County	347 890	256 359	1 663	25.3	56 494	91 531	660	16.2	89 545	704	28.3
Sullivan County	13 657	8 133	1 068	23.8	1 619	5 524	416	14.6	7 840	56	27.7
Tioga County	10 089	6 721	930	20.4	1 273	3 368	335	11.4	3 887	27	24.8
Tompkins County	13 449	9 726	1 094	21.6	2 072	3 723	434	11.5	16 200	385	32.0
Ulster County	35 151	22 751	1 149	22.5	5 151	12 400	395	13.1	19 689	121	28.0
Warren County	14 400	9 348	993	22.5	2 162	5 052	339	12.3	7 215	26	26.9
Washington County	11 509	7 302	909	22.2	1 655	4 207	344	13.3	4 837	11	25.5
Wayne County	19 883	14 251	1 020	21.8	3 550	5 632	378	13.1	7 073	73	26.4
Westchester County	148 232	102 480	2 372	24.1	22 784	45 752	867	15.4	130 078	898	26.3
Wyoming County	7 877	5 096	865	21.7	1 231	2 781	322	12.3	3 005	49	24.9
Yates County	4 580	2 657	831	22.9	526	1 923	344	13.5	1 765	30	27.7
PLACE AND COUNTY SUBDIVISION											
Accord CDP, Ulster County	91	49	992	17.7	-	42	364	10.4	52	-	19.0
Adams village, Jefferson County	328	188	804	18.9	33	140	342	13.8	302	-	26.8
Adams town, Jefferson County	870	576	860	18.8	110	294	343	11.1	436	-	24.0
Adams Center CDP, Jefferson County	255	171	903	18.8	30	84	355	10.0-	57	-	22.7
Addison village, Steuben County	374	211	760	19.2	41	163	339	12.8	269	-	29.3
Addison town, Steuben County	473	275	759	18.7	49	198	339	13.2	306	-	30.4
Afton village, Chenango County	219	130	791	23.2	22	89	365	11.7	93	-	26.1
Afton town, Chenango County	532	302	787	23.3	66	230	305	10.0-	194	-	27.7
Airmont village, Rockland County	2 101	1 637	2 089	24.2	352	464	819	17.3	177	-	26.4
Akron village, Erie County	638	430	1 024	23.5	123	208	299	12.8	457	-	27.6
Alabama town, Genesee County	409	262	900	22.1	54	147	330	13.8	96	-	20.5
Albany city, Albany County	11 249	7 129	1 086	22.0	1 337	4 120	376	11.6	24 792	333	28.7
Albertson CDP, Nassau County	1 571	911	1 839	25.1	213	660	652	15.8	132	-	28.3
Albion village, Orleans County	957	621	909	22.3	145	336	368	14.4	906	-	31.1
Albion town, Orleans County	1 176	721	932	22.0	154	455	356	14.3	861	-	29.7

Table 32. **Mortgage and Rental Cost Characteristics: 2000**—Con.

[Data based on a sample (except Tables 65-68). For information on confidentiality protection, coverage, sampling error, and nonsampling error, see Appendix G.
For location of definitions, see "How to Use This Census Report"]

State County Place and County Subdivision	Specified owner-occupied housing units								Specified renter-occupied housing units paying cash rent		
		With a mortgage				Not mortgaged					
	Total	Total	Median selected monthly owner costs (dollars)	Median selected monthly owner costs as a percentage of household income in 1999	With a second mortgage or home equity loan or both	Total	Median selected monthly owner costs (dollars)	Median selected monthly owner costs as a percentage of household income in 1999	Total	With meals included in rent	Median gross rent as a percentage of household income in 1999
PLACE AND COUNTY SUBDIVISION—Con.											
Albion town, Oswego County	265	180	838	21.4	32	85	299	13.1	76	-	27.5
Alden village, Erie County	561	369	1 129	22.5	92	192	441	12.7	308	8	25.8
Alden town, Erie County	2 214	1 489	1 089	22.9	438	725	422	12.6	477	8	23.6
Alexander village, Genesee County	96	72	1 042	20.4	24	24	423	10.0-	38	-	20.6
Alexander town, Genesee County	540	352	963	21.8	86	188	345	10.0-	123	-	20.9
Alexandria town, Jefferson County	793	475	796	19.1	94	318	344	14.0	313	-	29.0
Alexandria Bay village, Jefferson County	240	120	805	18.7	19	120	328	16.8	189	-	27.5
Alfred village, Allegany County	166	84	1 100	20.5	9	82	515	10.0-	344	-	40.2
Alfred town, Allegany County	345	192	1 036	21.1	21	153	474	10.0-	451	-	37.1
Allegany village, Cattaraugus County	435	238	1 020	21.1	61	197	380	10.9	255	3	29.2
Allegany town, Cattaraugus County	1 326	791	1 019	20.9	207	535	323	10.9	450	3	24.6
Allegany Reservation, Cattaraugus County	199	39	788	23.6	16	160	368	12.6	96	-	19.3
Allen town, Allegany County	55	30	686	25.0	2	25	204	10.0-	7	-	50.0+
Alma town, Allegany County	157	89	631	17.5	9	68	312	17.5	45	-	40.5
Almond village	106	64	776	20.9	5	42	280	10.0	67	-	30.0
Allegany County (part)	97	55	764	20.2	3	42	280	10.0	63	-	30.0
Steuben County (part)	9	9	950	28.8	2	-	-	-	4	-	32.5
Almond town, Allegany County	318	184	804	19.7	27	134	329	10.0-	111	-	25.4
Altamont village, Albany County	401	323	1 312	22.6	87	78	463	14.0	196	-	25.8
Altamont town, Franklin County	1 441	818	744	18.0	82	623	292	13.9	697	-	20.6
Altmar village, Oswego County	47	36	767	23.3	5	11	315	17.5	27	-	36.3
Altona CDP, Clinton County	72	42	810	16.6	8	30	275	10.0-	61	-	25.1
Altona town, Clinton County	371	244	823	19.0	57	127	240	11.6	128	-	28.6
Amagansett CDP, Suffolk County	368	182	1 670	23.6	27	186	594	17.3	72	-	29.2
Amboy town, Oswego County	145	71	955	21.9	23	74	284	14.4	60	-	23.3
Amenia CDP, Dutchess County	235	173	1 319	25.8	46	62	424	15.0	152	-	20.7
Amenia town, Dutchess County	730	477	1 176	23.7	102	253	355	13.7	442	-	25.1
Ames village, Montgomery County	45	20	800	28.3	5	25	375	13.5	11	-	18.9
Amherst town, Erie County	29 614	20 877	1 266	20.8	5 601	8 737	501	13.2	11 274	589	26.7
Amity town, Allegany County	431	222	716	18.3	47	209	284	11.6	208	-	28.7
Amityville village, Suffolk County	2 182	1 521	1 791	25.9	172	661	762	17.4	1 012	10	27.4
Amsterdam city, Montgomery County	2 435	1 177	1 034	21.1	251	1 258	450	16.0	3 649	11	26.1
Amsterdam town, Montgomery County	1 421	794	957	22.2	202	627	367	13.6	298	-	28.2
Ancram town, Columbia County	286	168	1 099	25.9	34	118	367	11.9	82	-	24.3
Andes village, Delaware County	71	27	950	21.8	3	44	306	14.1	25	-	22.5
Andes town, Delaware County	256	104	924	23.8	20	152	327	14.0	37	-	19.7
Andover village, Allegany County	271	138	609	18.5	20	133	277	10.4	111	-	23.0
Andover town, Allegany County	379	203	639	18.3	33	176	283	10.1	162	-	24.3
Angelica village, Allegany County	197	105	650	17.1	16	92	269	12.3	82	-	21.8
Angelica town, Allegany County	266	149	647	17.8	25	117	275	12.4	93	-	22.0
Angola village, Erie County	534	332	1 067	20.6	87	202	427	15.0	233	-	26.8
Angola on the Lake CDP, Erie County	352	225	1 053	26.5	67	127	336	12.3	160	-	31.2
Annsville town, Oneida County	401	253	860	19.9	60	148	283	10.0-	133	-	27.4
Antwerp village, Jefferson County	160	87	734	20.5	7	73	346	16.0	80	-	25.0
Antwerp town, Jefferson County	266	155	731	18.3	17	111	332	16.7	120	2	26.0
Apalachin CDP, Tioga County	251	194	902	25.8	31	57	353	10.0-	168	-	24.6
Aquebogue CDP, Suffolk County	653	403	1 649	31.9	63	250	625	18.2	127	12	26.5
Arcade village, Wyoming County	481	356	860	20.3	104	125	284	13.3	297	-	25.1
Arcade town, Wyoming County	838	590	867	20.5	142	248	279	10.4	353	-	24.7
Arcadia town, Wayne County	2 821	1 744	955	22.2	480	1 077	371	15.0	1 817	58	27.8
Ardsley village, Westchester County	1 223	788	2 578	24.0	185	435	1 000+	17.9	108	-	26.7
Argyle village, Washington County	73	35	886	19.7	5	38	345	13.8	22	-	22.5
Argyle town, Washington County	620	340	948	22.6	66	280	342	13.6	125	-	21.2
Arietta town, Hamilton County	107	49	858	26.8	9	58	244	10.0-	2	-	17.5
Arkport village, Steuben County	203	107	743	18.3	21	96	340	10.3	92	-	21.9
Arkwright town, Chautauqua County	159	117	892	22.0	38	42	289	10.0-	20	-	28.3
Arlington CDP, Dutchess County	1 691	1 078	1 195	20.1	262	613	390	11.6	2 280	-	23.9
Armonk CDP, Westchester County	992	752	2 756	26.2	198	240	878	12.5	95	-	36.3
Asharoken village, Suffolk County	227	156	3 300	34.6	40	71	1 000+	15.6	21	-	21.3
Ashford town, Cattaraugus County	367	235	819	20.5	24	132	322	10.0-	86	-	20.0
Ashland town, Chemung County	242	159	912	20.6	40	83	366	11.6	97	-	25.3
Ashland town, Greene County	138	69	894	22.3	12	69	293	13.2	58	-	25.0
Athens village, Greene County	391	222	860	20.7	29	169	337	12.3	212	-	23.5
Athens town, Greene County	961	583	946	22.6	92	378	354	13.6	350	-	24.7
Atlantic Beach village, Nassau County	604	359	2 401	26.8	75	245	950	17.6	91	-	34.2
Attica village	563	351	878	21.2	99	212	338	12.5	412	-	25.8
Genesee County (part)	16	8	925	25.0	-	8	300	10.0	25	-	32.5
Wyoming County (part)	547	343	878	21.2	99	204	338	12.7	387	-	24.7
Attica town, Wyoming County	847	558	888	20.8	141	289	339	12.2	420	-	23.6
Auburn city, Cayuga County	4 961	2 829	915	22.0	692	2 132	408	14.9	5 256	48	27.4
Augusta town, Oneida County	363	218	900	23.3	71	145	321	13.1	152	-	27.3
Aurelius town, Cayuga County	632	384	853	19.9	85	248	354	12.0	143	-	24.8
Aurora village, Cayuga County	115	66	989	18.4	5	49	393	10.3	55	-	22.8
Aurora town, Erie County	3 581	2 342	1 221	22.2	647	1 239	443	13.9	956	-	26.2
Au Sable town, Clinton County	628	370	835	20.0	83	258	316	15.7	270	-	26.8
Au Sable Forks CDP, Clinton County	133	68	775	21.3	15	65	308	16.0	62	-	32.0
Austerlitz town, Columbia County	299	153	1 218	23.4	27	146	395	13.2	70	-	23.5
Ava town, Oneida County	92	51	631	17.3	10	41	266	10.0-	19	-	23.1
Averill Park CDP, Rensselaer County	410	293	1 158	22.3	51	117	478	10.0-	122	-	21.6
Avoca village, Steuben County	211	115	782	19.5	22	96	313	14.6	99	2	23.2

Table 32. **Mortgage and Rental Cost Characteristics: 2000**—Con.

[Data based on a sample (except Tables 65-68). For information on confidentiality protection, coverage, sampling error, and nonsampling error, see Appendix G.
For location of definitions, see "How to Use This Census Report"]

State County Place and County Subdivision	Specified owner-occupied housing units								Specified renter-occupied housing units paying cash rent		
		With a mortgage				Not mortgaged					
	Total	Total	Median selected monthly owner costs (dollars)	Median selected monthly owner costs as a percentage of household income in 1999	With a second mortgage or home equity loan or both	Total	Median selected monthly owner costs (dollars)	Median selected monthly owner costs as a percentage of household income in 1999	Total	With meals included in rent	Median gross rent as a percentage of household income in 1999
PLACE AND COUNTY SUBDIVISION—Con.											
Avoca town, Steuben County	386	233	775	20.3	34	153	297	13.1	157	2	24.9
Avon village, Livingston County	658	451	1 153	22.3	98	207	471	14.5	371	-	32.1
Avon town, Livingston County	1 335	951	1 152	21.9	251	384	445	13.1	550	-	29.5
Babylon village, Suffolk County	3 262	2 327	1 827	25.6	561	935	752	18.7	1 032	-	25.4
Babylon town, Suffolk County	47 067	33 735	1 636	26.4	6 820	13 332	678	18.3	16 232	286	28.6
Bainbridge village, Chenango County	332	210	837	20.0	43	122	316	10.6	178	4	23.0
Bainbridge town, Chenango County	609	395	857	21.8	69	214	304	10.5	282	12	22.1
Baiting Hollow CDP, Suffolk County	438	262	1 625	19.7	66	176	728	13.7	72	-	19.0
Baldwin town, Chemung County	129	82	872	20.8	27	47	285	10.8	24	-	23.6
Baldwin CDP, Nassau County	5 989	4 417	1 837	24.7	900	1 572	726	16.2	1 267	-	30.3
Baldwin Harbor CDP, Nassau County	2 451	1 683	2 119	24.2	314	768	831	17.1	177	-	24.0
Baldwinsville village, Onondaga County	1 593	1 176	1 044	22.9	233	417	383	10.8	990	8	26.0
Ballston town, Saratoga County	2 046	1 462	1 191	20.9	376	584	391	11.3	751	6	23.8
Ballston Spa village, Saratoga County	1 042	756	1 135	22.5	147	286	353	15.3	1 033	-	25.7
Balmville CDP, Orange County	978	668	1 498	23.3	197	310	475	12.0	166	-	17.0
Bangor town, Franklin County	339	178	718	20.7	34	161	252	12.4	107	-	23.2
Bardonia CDP, Rockland County	1 113	909	2 191	22.4	277	204	794	16.3	190	8	30.9
Barker town, Broome County	473	324	859	21.1	88	149	358	10.0-	99	-	28.1
Barker village, Niagara County	131	82	875	18.8	12	49	331	11.5	67	-	25.3
Barneveld village, Oneida County	54	34	1 019	13.6	8	20	463	20.0	52	-	19.2
Barnum Island CDP, Nassau County	636	408	1 857	24.1	47	228	687	17.7	123	-	23.9
Barre town, Orleans County	377	244	977	22.9	59	133	351	12.2	60	-	26.7
Barrington town, Yates County	187	115	862	24.2	39	72	306	12.5	27	-	24.5
Barton town, Tioga County	1 474	907	859	19.2	217	567	274	12.3	1 018	25	25.0
Batavia city, Genesee County	3 218	1 958	941	23.0	486	1 260	379	13.6	2 719	-	27.6
Batavia town, Genesee County	1 175	797	1 017	22.7	214	378	348	12.3	350	-	24.0
Bath village, Steuben County	1 117	655	782	18.4	55	462	294	10.0-	1 112	6	28.4
Bath town, Steuben County	2 063	1 197	794	18.9	143	866	293	10.2	1 545	6	28.3
Baxter Estates village, Nassau County	199	127	2 625	20.7	26	72	1 000+	13.5	131	-	30.5
Bay Park CDP, Nassau County	687	527	1 444	23.6	96	160	560	15.0	128	-	29.4
Bayport CDP, Suffolk County	2 189	1 750	1 875	23.7	445	439	778	14.7	915	-	35.7
Bay Shore CDP, Suffolk County	4 505	3 433	1 560	25.9	751	1 072	672	16.9	3 229	-	29.9
Bayville village, Nassau County	1 878	1 231	1 817	23.7	265	647	631	15.0	518	-	24.7
Baywood CDP, Suffolk County	1 809	1 308	1 511	26.8	256	501	615	17.3	312	6	31.2
Beacon city, Dutchess County	2 515	1 736	1 193	21.8	325	779	431	12.6	2 166	50	25.8
Beaverdam Lake-Salisbury Mills CDP, Orange County	765	601	1 630	23.2	229	164	509	12.5	104	-	21.5
Bedford CDP, Westchester County	484	369	2 995	26.4	85	115	1 000+	17.3	13	-	40.7
Bedford town, Westchester County	3 686	2 486	2 916	23.0	653	1 200	999	15.5	1 277	-	23.7
Beekman town, Dutchess County	2 870	2 283	1 561	24.4	374	587	517	13.3	444	-	24.7
Beekmantown town, Clinton County	970	564	1 006	20.3	135	406	331	10.4	311	15	23.9
Belfast town, Allegany County	281	174	678	22.1	38	107	319	11.8	131	-	26.1
Bellerose village, Nassau County	333	230	2 125	20.9	36	103	889	13.9	34	-	28.3
Bellerose Terrace CDP, Nassau County	542	409	1 669	23.6	101	133	558	30.8	75	-	14.9
Belle Terre village, Suffolk County	271	191	3 219	24.7	46	80	1 000+	17.1	9	-	26.9
Bellmont town, Franklin County	259	133	750	18.1	12	126	297	12.8	45	-	21.7
Bellmore CDP, Nassau County	4 732	3 154	1 914	25.4	654	1 578	735	15.4	580	7	22.6
Bellport village, Suffolk County	809	530	1 538	22.5	114	279	776	16.8	125	-	24.4
Belmont village, Allegany County	199	107	780	20.2	27	92	322	14.0	131	-	26.6
Bemus Point village, Chautauqua County	85	54	1 107	24.5	11	31	507	22.5	73	-	21.5
Bennington town, Wyoming County	704	528	1 067	25.7	199	176	330	13.7	89	-	22.6
Benson town, Hamilton County	44	22	711	13.8	2	22	275	10.0-	8	-	16.7
Benton town, Yates County	490	268	842	24.3	57	222	335	10.8	110	-	28.4
Bergen village, Genesee County	333	248	1 009	21.6	50	85	426	14.0	100	-	19.1
Bergen town, Genesee County	690	525	1 052	20.0	122	165	386	12.3	212	-	23.7
Berkshire town, Tioga County	210	125	783	20.4	21	85	316	11.2	69	2	26.6
Berlin town, Rensselaer County	344	217	873	22.6	52	127	316	12.6	115	2	24.8
Berne town, Albany County	555	367	966	21.1	85	188	323	11.6	119	-	19.9
Bethany town, Genesee County	347	254	981	22.0	84	93	330	12.3	68	-	22.8
Bethel town, Sullivan County	962	513	1 031	23.3	105	449	394	16.4	198	-	25.6
Bethlehem town, Albany County	8 495	6 336	1 384	20.1	1 389	2 159	405	10.4	2 793	159	23.1
Bethpage CDP, Nassau County	4 441	2 638	1 676	22.5	614	1 803	667	14.8	681	-	20.3
Big Flats CDP, Chemung County	744	488	1 089	19.3	125	256	391	11.5	119	-	23.3
Big Flats town, Chemung County	1 972	1 421	1 104	20.5	371	551	392	11.7	250	-	19.5
Big Flats Airport CDP, Chemung County	606	524	1 104	20.0	161	82	371	12.4	50	-	16.4
Billington Heights CDP, Erie County	601	419	1 425	23.9	142	182	520	15.7	53	-	22.2
Binghamton city, Broome County	6 956	4 026	884	20.1	801	2 930	321	12.5	11 780	109	28.9
Binghamton town, Broome County	1 423	952	989	19.6	207	471	338	11.6	169	-	21.9
Birdsall town, Allegany County	31	15	708	24.5	7	16	280	10.0-	13	-	50.0+
Black Brook town, Clinton County	342	161	705	21.7	33	181	304	12.9	85	-	31.9
Black River village, Jefferson County	304	209	945	19.3	42	95	353	10.3	169	-	21.0
Blasdell village, Erie County	546	313	1 014	24.1	60	233	352	15.9	525	-	22.2
Blauvelt CDP, Rockland County	1 375	967	1 973	23.7	202	408	642	12.2	68	-	27.0
Bleecker town, Fulton County	122	61	1 116	20.4	14	61	349	14.8	3	-	27.5
Blenheim town, Schoharie County	73	36	775	17.0	10	37	333	14.7	2	-	50.0+
Bloomfield village, Ontario County	246	182	1 044	21.7	60	64	406	12.6	188	-	22.1
Bloomingburg village, Sullivan County	49	36	960	26.3	3	13	450	17.8	51	-	25.8
Blooming Grove town, Orange County	4 244	3 445	1 474	23.0	758	799	535	13.4	1 021	-	27.3
Blue Point CDP, Suffolk County	1 238	906	1 666	24.8	182	332	639	16.7	249	-	26.7
Bohemia CDP, Suffolk County	2 130	1 544	1 628	23.2	447	586	703	16.2	679	-	29.3
Bolivar village, Allegany County	255	146	696	19.1	22	109	338	13.4	151	-	34.3

Table 32. **Mortgage and Rental Cost Characteristics: 2000**—Con.

[Data based on a sample (except Tables 65-68). For information on confidentiality protection, coverage, sampling error, and nonsampling error, see Appendix G.
For location of definitions, see "How to Use This Census Report"]

State County Place and County Subdivision	Specified owner-occupied housing units								Specified renter-occupied housing units paying cash rent		
		With a mortgage				Not mortgaged					
	Total	Total	Median selected monthly owner costs (dollars)	Median selected monthly owner costs as a percentage of household income in 1999	With a second mortgage or home equity loan or both	Total	Median selected monthly owner costs (dollars)	Median selected monthly owner costs as a percentage of household income in 1999	Total	With meals included in rent	Median gross rent as a percentage of household income in 1999
PLACE AND COUNTY SUBDIVISION—Con.											
Bolivar town, Allegany County	461	250	683	21.0	39	211	314	12.0	189	-	35.5
Bolton town, Warren County	620	366	1 057	22.6	111	254	383	10.9	156	-	26.1
Bombay town, Franklin County	185	74	659	20.0	17	111	237	12.9	82	-	27.8
Boonville village, Oneida County	444	212	690	18.0	37	232	278	11.5	326	-	22.9
Boonville town, Oneida County	912	460	724	17.6	61	452	256	10.0-	404	-	22.4
Boston town, Erie County	1 956	1 369	1 108	22.5	355	587	385	13.6	463	-	21.6
Bovina town, Delaware County	112	56	983	18.8	21	56	395	12.2	26	-	23.0
Boylston town, Oswego County	63	31	721	14.0	5	32	257	12.5	16	2	13.3
Bradford town, Steuben County	119	64	676	18.8	16	55	288	12.3	12	-	26.7
Brandon town, Franklin County	56	25	555	12.9	3	31	308	12.1	23	-	17.1
Brant town, Erie County	405	251	905	22.5	61	154	327	11.4	95	-	24.8
Brasher town, St. Lawrence County	418	221	720	17.5	34	197	278	11.3	153	8	27.7
Brasher Falls-Winthrop CDP, St. Lawrence County	248	142	682	16.5	15	106	326	13.7	139	8	29.4
Brentwood CDP, Suffolk County	9 356	7 268	1 587	28.2	1 387	2 088	630	15.9	2 603	37	27.6
Brewerton CDP	931	679	993	22.1	149	252	338	11.1	346	-	31.5
Onondaga County (part)	668	538	1 006	21.4	114	130	312	10.0-	281	-	30.4
Oswego County (part)	263	141	962	24.7	35	122	372	12.9	65	-	40.2
Brewster village, Putnam County	130	94	1 571	25.6	22	36	555	12.9	620	8	26.8
Brewster Hill CDP, Putnam County	617	486	1 721	24.2	154	131	612	25.9	61	-	24.8
Briarcliff Manor village, Westchester County	1 894	1 408	3 027	21.4	235	486	1 000+	15.7	273	-	24.4
Bridgehampton CDP, Suffolk County	451	179	1 963	30.9	26	272	603	16.1	64	-	47.5
Bridgeport CDP	404	324	753	22.6	65	80	324	16.4	166	-	26.7
Madison County (part)	48	40	950	22.5	8	8	325	32.5	45	-	39.4
Onondaga County (part)	356	284	720	22.7	57	72	324	14.4	121	-	22.9
Bridgewater village, Oneida County	43	24	867	22.5	2	19	288	11.3	41	-	30.6
Bridgewater town, Oneida County	175	106	862	22.6	25	69	321	13.1	91	-	28.8
Brighton town, Franklin County	192	102	757	20.0	16	90	281	10.6	60	-	21.9
Brighton town, Monroe County	8 556	5 848	1 321	21.1	1 232	2 708	506	12.9	6 678	322	23.7
Brighton CDP, Monroe County	8 556	5 848	1 321	21.1	1 232	2 708	506	12.9	6 678	322	23.7
Brightwaters village, Suffolk County	977	730	2 035	22.5	201	247	777	19.3	98	-	23.0
Brinckerhoff CDP, Dutchess County	822	592	1 352	24.2	149	230	495	11.9	127	-	20.2
Bristol town, Ontario County	490	387	1 061	21.1	78	103	351	13.1	52	-	17.4
Broadalbin village, Fulton County	371	213	861	20.1	46	158	321	14.9	123	-	25.6
Broadalbin town, Fulton County	1 028	602	870	20.6	108	426	322	12.9	257	-	20.7
Brockport village, Monroe County	1 030	878	1 028	22.5	253	152	380	12.4	1 307	-	25.6
Brocton village, Chautauqua County	288	195	733	20.5	44	93	301	10.7	182	-	26.2
Bronx borough, Bronx County	35 360	23 339	1 584	28.5	4 317	12 021	471	13.7	365 801	3 949	28.0
Bronxville village, Westchester County	1 098	818	4 000+	16.8	174	280	1 000+	11.6	510	-	22.8
Brookfield town, Madison County	315	148	781	19.8	22	167	268	13.1	83	-	25.1
Brookhaven CDP, Suffolk County	868	625	1 590	24.1	124	243	747	13.0	140	-	25.8
Brookhaven town, Suffolk County	108 600	84 774	1 546	25.1	19 403	23 826	604	16.0	29 246	132	28.8
Brooklyn borough, Kings County	89 044	59 793	1 605	27.2	9 793	29 251	460	12.9	630 060	5 413	28.0
Brookville village, Nassau County	567	401	4 000+	25.4	97	166	1 000+	14.2	24	-	15.0
Broome town, Schoharie County	193	98	741	22.8	20	95	333	13.9	22	-	35.0
Brownville village, Jefferson County	269	191	918	20.1	38	78	358	12.0	125	3	26.1
Brownville town, Jefferson County	1 241	872	860	21.6	210	369	336	15.0	424	3	27.8
Brunswick town, Rensselaer County	3 081	2 100	1 194	21.3	489	981	455	11.3	813	8	23.6
Brushton village, Franklin County	81	36	664	18.0	5	45	198	18.8	92	-	30.6
Brutus town, Cayuga County	771	540	875	21.5	62	231	366	13.1	347	-	23.4
Buchanan village, Westchester County	533	353	1 651	23.2	91	180	500	11.5	219	4	21.2
Buffalo city, Erie County	33 030	21 065	824	21.8	5 035	11 965	329	13.7	67 222	493	31.0
Burdett village, Schuyler County	85	48	800	20.0	12	37	280	10.9	35	-	22.5
Burke village, Franklin County	45	33	695	16.3	6	12	325	15.0	25	-	17.5
Burke town, Franklin County	220	129	720	22.1	25	91	304	13.2	57	-	25.6
Burlington town, Otsego County	140	74	736	19.1	10	66	283	11.7	27	-	21.3
Burns town, Allegany County	255	148	822	20.7	29	107	310	13.8	70	-	25.0
Busti town, Chautauqua County	1 946	1 220	903	18.8	307	726	407	11.9	613	28	26.2
Butler town, Wayne County	304	186	757	21.2	27	118	277	10.8	109	-	27.0
Butternuts town, Otsego County	301	156	759	19.6	28	145	309	11.8	86	-	25.0
Byron town, Genesee County	515	393	1 029	20.9	93	122	392	10.0-	103	-	30.0
Cairo CDP, Greene County	265	127	978	25.5	42	138	318	13.8	248	-	30.9
Cairo town, Greene County	1 250	777	942	22.8	189	473	330	12.2	590	-	28.3
Calcium CDP, Jefferson County	119	78	808	19.6	7	41	239	10.0-	224	-	27.1
Caledonia village, Livingston County	630	434	1 074	22.5	84	196	357	14.7	233	-	23.1
Caledonia town, Livingston County	1 084	802	1 085	22.8	200	282	355	12.4	290	-	23.3
Callicoon CDP, Sullivan County	59	28	778	28.0	-	31	386	15.8	24	-	23.0
Callicoon town, Sullivan County	624	387	1 011	24.1	54	237	385	12.5	220	5	26.3
Calverton CDP, Suffolk County	971	704	1 590	26.4	155	267	550	18.8	412	-	40.5
Cambria town, Niagara County	1 327	922	1 101	20.6	329	405	393	12.4	320	-	30.5
Cambridge village, Washington County	359	235	890	21.6	21	124	431	14.2	225	-	32.1
Cambridge town, Washington County	310	209	907	23.1	34	101	418	11.6	127	-	30.4
Camden village, Oneida County	466	287	831	22.2	72	179	336	15.3	355	-	23.0
Camden town, Oneida County	1 003	616	875	22.7	160	387	326	12.4	440	-	22.4
Cameron town, Steuben County	96	42	975	23.3	8	54	267	10.0-	71	-	32.8
Camillus village, Onondaga County	274	183	955	20.5	34	91	383	15.4	255	-	24.3
Camillus town, Onondaga County	7 119	4 513	1 066	21.0	878	2 606	404	13.7	1 796	17	23.4
Campbell town, Steuben County	695	443	906	19.6	83	252	295	10.8	147	-	26.0
Canaan town, Columbia County	365	220	1 211	22.9	46	145	438	12.0	86	-	21.4

Table 32. **Mortgage and Rental Cost Characteristics: 2000**—Con.

[Data based on a sample (except Tables 65-68). For information on confidentiality protection, coverage, sampling error, and nonsampling error, see Appendix G.
For location of definitions, see "How to Use This Census Report"]

State County Place and County Subdivision	Specified owner-occupied housing units								Specified renter-occupied housing units paying cash rent		
		With a mortgage				Not mortgaged					
	Total	Total	Median selected monthly owner costs (dollars)	Median selected monthly owner costs as a percentage of household income in 1999	With a second mortgage or home equity loan or both	Total	Median selected monthly owner costs (dollars)	Median selected monthly owner costs as a percentage of household income in 1999	Total	With meals included in rent	Median gross rent as a percentage of household income in 1999
PLACE AND COUNTY SUBDIVISION—Con.											
Canadice town, Ontario County	367	255	911	20.9	46	112	334	12.9	93	-	24.3
Canajoharie village, Montgomery County	470	231	766	19.0	38	239	380	13.8	382	-	25.8
Canajoharie town, Montgomery County	759	378	780	22.0	63	381	350	13.8	403	-	26.3
Canandaigua city, Ontario County	1 907	1 267	1 062	21.9	277	640	404	12.5	2 337	5	27.7
Canandaigua town, Ontario County	1 798	1 416	1 174	20.3	329	382	414	10.7	543	-	26.1
Canaseraga village, Allegany County	146	79	845	24.5	13	67	327	12.2	42	-	23.1
Canastota village, Madison County	905	548	899	19.3	97	357	367	17.0	765	8	24.8
Candor village, Tioga County	162	108	823	19.2	14	54	426	14.6	122	-	28.0
Candor town, Tioga County	804	547	845	19.5	56	257	342	13.2	377	-	26.2
Caneadea town, Allegany County	283	156	852	22.5	39	127	318	10.0-	197	-	27.0
Canisteo village, Steuben County	540	304	810	21.0	70	236	311	14.9	220	-	33.3
Canisteo town, Steuben County	755	428	813	20.0	91	327	317	13.3	279	-	29.2
Canton village, St. Lawrence County	651	397	917	18.5	93	254	314	10.0-	723	14	25.8
Canton town, St. Lawrence County	1 349	857	825	19.8	142	492	314	11.0	1 019	14	25.4
Cape Vincent village, Jefferson County	205	112	847	23.3	28	93	382	16.6	99	-	27.2
Cape Vincent town, Jefferson County	446	252	834	22.9	65	194	363	13.8	121	-	26.8
Carle Place CDP, Nassau County	1 332	824	1 665	21.8	140	508	582	14.8	496	16	24.6
Carlisle town, Schoharie County	285	218	826	20.7	34	67	323	10.0-	81	-	23.9
Carlton town, Orleans County	717	486	850	22.0	103	231	356	12.8	143	-	22.3
Carmel town, Putnam County	8 309	6 501	1 853	25.1	1 718	1 808	703	13.7	1 589	-	27.5
Carmel Hamlet CDP, Putnam County	1 375	1 027	1 904	25.9	244	348	713	13.4	408	-	27.6
Caroga town, Fulton County	418	201	747	19.8	26	217	272	12.2	51	-	21.4
Caroline town, Tompkins County	470	362	1 059	23.2	93	108	359	10.0-	293	-	27.4
Carroll town, Chautauqua County	731	431	830	21.4	103	300	305	12.2	232	-	21.9
Carrollton town, Cattaraugus County	278	171	695	16.8	35	107	288	12.2	87	-	27.3
Carthage village, Jefferson County	527	295	823	21.5	62	232	359	17.4	694	-	28.6
Cassadaga village, Chautauqua County	214	123	828	19.6	21	91	336	13.3	34	-	32.5
Castile village, Wyoming County	241	127	744	18.8	21	114	289	10.4	126	-	25.0
Castile town, Wyoming County	641	351	748	19.7	65	290	324	13.5	258	-	23.0
Castleton-on-Hudson village, Rensselaer County	327	211	1 115	22.9	30	116	434	14.0	232	-	28.4
Castorland village, Lewis County	57	35	723	18.4	2	22	308	11.5	31	-	26.8
Catharine town, Schuyler County	305	190	808	19.7	26	115	299	10.0-	142	-	25.0
Catlin town, Chemung County	483	323	770	19.2	56	160	308	10.0-	103	-	20.8
Cato village, Cayuga County	124	71	904	18.6	17	53	360	11.3	92	3	27.7
Cato town, Cayuga County	476	313	923	20.8	83	163	328	13.8	120	-	24.4
Caton town, Steuben County	326	231	879	19.9	48	95	321	13.1	38	-	20.0
Catskill village, Greene County	787	430	972	22.7	123	357	357	13.9	772	8	32.1
Catskill town, Greene County	2 208	1 320	1 024	21.3	317	888	327	13.8	1 514	8	31.0
Cattaraugus village, Cattaraugus County	264	157	850	21.1	43	107	365	18.6	134	-	23.8
Cattaraugus Reservation, Cattaraugus County	23	12	814	50.0+	-	11	342	10.0-	32	-	10.0-
Cattaraugus Reservation, Chautauqua County	7	-	-	-	-	7	344	24.4	-	-	-
Cattaraugus Reservation, Erie County	216	70	713	23.5	6	146	318	14.1	166	-	20.7
Cayuga village, Cayuga County	155	97	854	21.8	15	58	358	15.0	41	-	26.8
Cayuga Heights village, Tompkins County	683	446	1 821	18.3	66	237	721	10.0-	657	143	32.6
Cayuta town, Schuyler County	80	39	892	27.1	12	41	248	12.7	35	-	17.5
Cazenovia village, Madison County	516	363	1 249	23.1	91	153	527	15.4	366	-	26.0
Cazenovia town, Madison County	1 453	1 021	1 353	21.5	267	432	474	11.6	431	-	24.4
Cedarhurst village, Nassau County	1 177	641	2 093	23.3	121	536	877	15.5	777	-	33.0
Celoron village, Chautauqua County	344	211	625	18.5	14	133	255	13.5	155	-	28.8
Centereach CDP, Suffolk County	6 933	5 692	1 554	24.9	1 595	1 241	580	14.6	899	-	26.8
Center Moriches CDP, Suffolk County	1 733	1 258	1 512	25.5	256	475	625	16.9	457	-	28.9
Centerport CDP, Suffolk County	1 761	1 256	2 192	23.4	294	505	869	16.1	178	-	19.8
Centerville town, Allegany County	59	38	775	27.5	4	21	256	18.8	27	-	32.1
Central Islip CDP, Suffolk County	5 978	5 002	1 549	27.3	1 120	976	664	17.1	2 354	14	30.5
Central Square village, Oswego County	317	222	1 033	19.8	42	95	355	11.5	375	-	26.0
Central Valley CDP, Orange County	440	361	1 667	23.4	63	79	549	19.7	189	-	24.6
Centre Island village, Nassau County	121	71	3 725	23.3	15	50	1 000+	12.0	21	-	50.0+
Champion town, Jefferson County	741	429	785	19.6	99	312	327	12.0	482	-	26.8
Champlain village, Clinton County	242	120	887	18.9	23	122	345	13.4	196	-	28.9
Champlain town, Clinton County	1 151	671	919	19.0	141	480	321	11.7	680	4	25.3
Chappaqua CDP, Westchester County	2 632	1 934	3 457	22.3	383	698	1 000+	13.2	207	-	29.9
Charleston town, Montgomery County	193	135	850	22.4	31	58	346	12.7	40	-	23.3
Charlotte town, Chautauqua County	217	141	787	19.7	21	76	324	13.8	103	4	28.7
Charlton town, Saratoga County	1 035	741	1 167	20.6	186	294	387	10.0-	26	-	19.4
Chateaugay village, Franklin County	204	109	686	18.1	12	95	297	12.7	81	-	36.1
Chateaugay town, Franklin County	371	188	685	18.8	22	183	287	11.9	123	-	33.3
Chatham village, Columbia County	310	201	1 069	23.5	35	109	402	11.6	320	2	24.2
Chatham town, Columbia County	819	519	1 123	21.5	140	300	385	12.7	320	-	23.0
Chaumont village, Jefferson County	142	97	777	19.1	14	45	288	11.1	60	-	24.6
Chautauqua town, Chautauqua County	1 010	569	793	20.1	94	441	329	13.6	342	2	23.0
Chazy town, Clinton County	802	491	925	18.7	88	311	310	12.7	229	-	28.0
Cheektowaga CDP, Erie County	20 473	12 219	960	22.3	3 323	8 254	360	14.8	9 552	48	25.4
Cheektowaga town, Erie County	24 322	14 419	955	22.2	3 860	9 903	362	14.9	10 841	48	25.1
Chemung town, Chemung County	421	252	813	21.9	72	169	274	12.2	107	5	27.2
Chenango town, Broome County	3 302	2 054	963	19.0	420	1 248	334	11.5	692	-	24.6
Cherry Creek village, Chautauqua County	114	69	735	21.3	14	45	292	14.1	39	-	24.4
Cherry Creek town, Chautauqua County	204	123	777	23.3	35	81	299	12.9	48	-	25.5
Cherry Valley village, Otsego County	146	69	764	21.2	8	77	335	15.6	63	-	25.9
Cherry Valley town, Otsego County	243	122	843	19.8	17	121	326	13.4	76	-	27.1
Chester village, Orange County	636	474	1 475	23.6	93	162	559	17.8	592	-	21.2
Chester town, Orange County	2 669	2 210	1 570	23.1	480	459	575	11.8	748	-	21.6

Table 32. **Mortgage and Rental Cost Characteristics: 2000**—Con.

[Data based on a sample (except Tables 65-68). For information on confidentiality protection, coverage, sampling error, and nonsampling error, see Appendix G.
For location of definitions, see "How to Use This Census Report"]

State County Place and County Subdivision	Specified owner-occupied housing units								Specified renter-occupied housing units paying cash rent		
		With a mortgage				Not mortgaged					
	Total	Total	Median selected monthly owner costs (dollars)	Median selected monthly owner costs as a percentage of household income in 1999	With a second mortgage or home equity loan or both	Total	Median selected monthly owner costs (dollars)	Median selected monthly owner costs as a percentage of household income in 1999	Total	With meals included in rent	Median gross rent as a percentage of household income in 1999
PLACE AND COUNTY SUBDIVISION—Con.											
Chester town, Warren County	737	398	763	23.5	75	339	289	10.0-	196	3	20.8
Chesterfield town, Essex County	481	274	838	18.8	55	207	316	11.6	134	-	28.5
Chestnut Ridge village, Rockland County	1 963	1 525	2 098	25.1	410	438	776	13.8	337	-	26.6
Chili town, Monroe County	7 611	5 554	1 140	22.2	1 451	2 057	413	12.0	2 038	-	24.6
Chittenango village, Madison County	1 174	922	991	20.8	153	252	378	13.0	544	-	24.4
Churchville village, Monroe County	606	461	1 031	20.3	103	145	373	15.1	74	-	20.5
Cicero town, Onondaga County	7 986	6 103	1 051	21.0	1 303	1 883	351	12.4	1 902	-	25.2
Cincinnatus town, Cortland County	199	124	796	20.0	35	75	298	12.5	82	-	22.1
Clare town, St. Lawrence County	15	13	681	25.6	2	2	225	12.5	4	-	32.5
Clarence town, Erie County	7 238	5 248	1 494	21.9	1 400	1 990	471	11.0	997	-	26.9
Clarence Center CDP, Erie County	519	401	1 205	21.1	127	118	440	13.6	45	-	23.6
Clarendon town, Orleans County	581	402	1 012	23.0	89	179	422	13.8	112	-	30.0
Clark Mills CDP, Oneida County	154	74	844	22.1	32	80	340	13.8	179	-	22.1
Clarkson town, Monroe County	1 310	1 080	1 177	23.9	352	230	474	11.6	355	-	28.2
Clarkstown town, Rockland County	20 279	15 454	2 042	24.0	3 423	4 825	746	14.6	4 719	40	27.0
Clarksville town, Allegany County	183	128	604	19.7	17	55	273	10.9	56	-	23.3
Claverack town, Columbia County	1 288	785	1 084	23.1	148	503	353	11.5	544	-	24.6
Claverack-Red Mills CDP, Columbia County	301	156	1 234	18.7	37	145	349	10.4	84	-	23.3
Clay town, Onondaga County	15 180	12 079	1 032	20.1	2 857	3 101	372	11.3	5 935	18	23.2
Clayton village, Jefferson County	438	256	877	19.6	70	182	347	20.8	298	-	25.6
Clayton town, Jefferson County	976	619	844	19.8	141	357	387	17.5	412	-	27.0
Clayville village, Oneida County	89	51	829	22.5	8	38	342	16.0	48	-	27.0
Clermont town, Columbia County	265	180	1 196	24.4	41	85	429	10.0-	114	-	23.1
Cleveland village, Oswego County	185	118	956	24.4	34	67	342	20.2	43	-	22.5
Clifton town, St. Lawrence County	235	117	620	17.7	17	118	232	10.6	37	-	34.4
Clifton Park town, Saratoga County	9 261	7 280	1 422	20.4	1 663	1 981	460	10.2	2 674	89	22.5
Clifton Springs village, Ontario County	431	293	1 063	22.2	102	138	449	14.1	384	22	29.0
Clinton town, Clinton County	97	47	608	14.9	4	50	250	13.1	26	2	32.5
Clinton town, Dutchess County	992	746	1 228	23.1	188	246	438	10.8	144	-	25.6
Clinton village, Oneida County	472	319	1 163	19.5	85	153	439	13.0	384	2	27.7
Clintondale CDP, Ulster County	211	160	1 150	25.5	42	51	419	11.0	188	-	33.9
Clyde village, Wayne County	509	351	832	21.9	77	158	397	14.5	261	-	31.3
Clymer town, Chautauqua County	234	118	720	20.5	23	116	297	13.3	67	-	21.0
Cobleskill village, Schoharie County	530	323	1 173	22.2	73	207	464	15.6	843	-	31.0
Cobleskill town, Schoharie County	933	663	1 048	22.4	166	270	467	14.9	953	-	30.1
Cochecton town, Sullivan County	296	144	1 014	21.1	24	152	327	12.8	67	-	19.8
Coeymans CDP, Albany County	152	107	1 115	18.4	25	45	332	18.2	204	-	24.7
Coeymans town, Albany County	1 438	1 018	1 063	18.9	221	420	299	10.0-	935	-	22.5
Cohocton village, Steuben County	214	131	753	21.5	12	83	328	10.9	58	-	25.8
Cohocton town, Steuben County	549	328	739	22.0	27	221	321	11.6	124	-	29.8
Cohoes city, Albany County	1 959	1 277	1 092	22.3	324	682	388	13.3	3 687	26	24.8
Colchester town, Delaware County	392	186	746	21.2	27	206	271	11.2	121	-	31.3
Cold Brook village, Herkimer County	85	33	754	22.5	9	52	317	10.4	25	-	22.2
Colden town, Erie County	741	579	1 040	25.0	139	162	374	12.7	141	-	20.2
Coldspring town, Cattaraugus County	115	62	621	19.0	12	53	271	12.2	35	-	23.1
Cold Spring village, Putnam County	432	264	1 591	22.7	73	168	595	16.1	350	-	23.4
Cold Spring Harbor CDP, Suffolk County	1 458	1 024	2 435	22.2	256	434	927	14.9	163	-	24.0
Colesville town, Broome County	848	582	809	20.4	138	266	282	11.9	223	-	23.7
Collins town, Erie County	930	525	845	21.9	119	405	297	10.0	380	-	24.7
Colonie village, Albany County	2 465	1 652	1 076	21.4	409	813	357	10.4	489	-	24.1
Colonie town, Albany County	20 619	13 766	1 163	20.7	3 126	6 853	352	10.6	8 332	26	23.3
Colton town, St. Lawrence County	336	157	778	18.8	18	179	248	10.0-	64	-	24.0
Columbia town, Herkimer County	237	165	819	21.9	31	72	272	13.2	55	-	27.5
Columbus town, Chenango County	90	56	775	20.0	8	34	272	14.4	31	-	38.8
Commack CDP, Suffolk County	10 607	7 508	1 891	24.9	1 933	3 099	744	14.9	711	-	30.9
Concord town, Erie County	1 716	1 091	964	20.9	205	625	349	12.5	825	-	21.4
Conesus town, Livingston County	426	316	1 083	23.4	84	110	455	16.3	71	-	25.5
Conesville town, Schoharie County	140	79	831	22.5	18	61	295	12.6	24	-	18.1
Conewango town, Cattaraugus County	253	146	750	20.2	22	107	287	11.3	49	-	19.7
Congers CDP, Rockland County	2 180	1 619	2 037	24.5	376	561	729	14.5	390	-	28.6
Conklin town, Broome County	1 420	832	881	20.2	231	588	282	10.7	316	-	32.1
Conquest town, Cayuga County	260	156	813	23.1	34	104	289	10.0-	73	2	24.0
Constable town, Franklin County	210	116	652	19.6	16	94	311	11.3	84	-	23.2
Constableville village, Lewis County	75	32	700	18.6	4	43	285	10.0-	22	2	16.7
Constantia CDP, Oswego County	217	164	1 008	19.3	41	53	298	10.0-	65	-	27.8
Constantia town, Oswego County	1 006	627	961	22.5	185	379	320	13.7	207	-	24.3
Cooperstown village, Otsego County	410	232	1 241	23.7	47	178	548	17.4	401	-	25.6
Copake town, Columbia County	757	487	969	23.5	70	270	340	12.5	260	-	27.6
Copake Lake CDP, Columbia County	165	109	985	24.4	25	56	289	10.0-	72	-	30.0
Copenhagen village, Lewis County	120	76	765	20.5	17	44	306	12.5	150	-	28.1
Copiague CDP, Suffolk County	4 902	3 634	1 594	27.0	665	1 268	676	17.7	1 654	7	26.9
Coram CDP, Suffolk County	7 795	6 547	1 600	25.8	1 565	1 248	633	17.0	3 727	-	28.2
Corfu village, Genesee County	149	116	1 026	23.2	26	33	479	21.3	104	-	25.4
Corinth village, Saratoga County	531	306	843	21.9	61	225	307	11.8	381	4	28.4
Corinth town, Saratoga County	1 162	682	908	22.3	140	480	285	11.6	533	4	28.5
Corning city, Steuben County	2 325	1 342	927	18.8	196	983	337	12.4	2 300	9	24.3
Corning town, Steuben County	1 679	1 020	899	19.7	225	659	326	11.4	381	2	24.5
Cornwall town, Orange County	2 914	2 096	1 638	23.3	497	818	528	13.8	1 250	9	26.8
Cornwall on Hudson village, Orange County	803	549	1 550	23.6	125	254	556	14.7	275	-	21.9
Cortland city, Cortland County	2 664	1 736	865	21.3	324	928	382	12.9	3 800	32	28.3
Cortlandt town, Westchester County	9 416	7 009	1 938	24.0	1 494	2 407	654	13.9	2 892	10	24.4

Table 32. **Mortgage and Rental Cost Characteristics: 2000**—Con.

[Data based on a sample (except Tables 65-68). For information on confidentiality protection, coverage, sampling error, and nonsampling error, see Appendix G.
For location of definitions, see "How to Use This Census Report"]

State County Place and County Subdivision	Specified owner-occupied housing units								Specified renter-occupied housing units paying cash rent		
		With a mortgage				Not mortgaged					
	Total	Total	Median selected monthly owner costs (dollars)	Median selected monthly owner costs as a percentage of household income in 1999	With a second mortgage or home equity loan or both	Total	Median selected monthly owner costs (dollars)	Median selected monthly owner costs as a percentage of household income in 1999	Total	With meals included in rent	Median gross rent as a percentage of household income in 1999
PLACE AND COUNTY SUBDIVISION—Con.											
Cortlandville town, Cortland County	1 778	1 203	955	22.7	223	575	378	14.0	822	10	26.9
Cortland West CDP, Cortland County	431	317	1 081	28.5	35	114	588	13.3	49	-	37.5
Country Knolls CDP, Saratoga County	680	470	1 458	20.0	100	210	526	10.0-	19	-	18.7
Cove Neck village, Nassau County	71	44	4 000+	25.8	2	27	1 000+	15.8	4	-	25.0
Coventry town, Chenango County	203	126	729	22.1	20	77	343	10.7	44	-	31.7
Covert town, Seneca County	478	294	877	21.8	72	184	314	12.9	141	-	28.2
Covington town, Wyoming County	227	154	994	22.8	40	73	303	12.0	44	-	25.0
Coxsackie village, Greene County	619	434	1 048	23.3	107	185	348	12.0	463	-	24.3
Coxsackie town, Greene County	1 225	845	1 032	22.5	178	380	340	13.0	675	-	25.5
Cragsmoor CDP, Ulster County	163	103	1 082	22.4	12	60	370	10.0-	19	-	17.8
Crawford town, Orange County	1 643	1 222	1 422	22.6	299	421	488	16.5	525	-	21.8
Croghan village, Lewis County	140	64	694	19.0	4	76	258	10.8	103	-	26.9
Croghan town, Lewis County	551	299	680	19.1	67	252	255	10.0-	172	-	24.1
Crompond CDP, Westchester County	484	420	2 192	28.4	109	64	946	10.0	72	-	26.9
Croton-on-Hudson village, Westchester County	1 897	1 408	2 103	23.7	305	489	760	17.0	656	-	21.6
Crown Heights CDP, Dutchess County	803	579	1 249	22.5	102	224	407	12.7	159	-	26.8
Crown Point town, Essex County	320	152	788	21.0	14	168	314	12.1	112	-	30.4
Crugers CDP, Westchester County	219	180	2 189	18.0	36	39	742	13.0	543	-	34.1
Cuba village, Allegany County	354	201	753	22.1	43	153	359	12.9	230	-	25.6
Cuba town, Allegany County	763	449	776	21.2	102	314	349	12.6	297	-	26.6
Cumberland Head CDP, Clinton County	500	346	895	18.1	91	154	342	10.9	94	-	18.2
Cutchogue CDP, Suffolk County	945	527	1 463	23.2	58	418	609	17.5	115	-	27.3
Cuyler town, Cortland County	117	54	800	21.7	8	63	332	13.6	41	-	20.6
Danby town, Tompkins County	670	538	1 075	20.6	87	132	388	11.8	154	-	22.9
Dannemora village, Clinton County	283	156	793	19.6	38	127	318	11.0	150	-	22.5
Dannemora town, Clinton County	490	197	755	18.4	27	293	307	12.0	211	-	22.2
Dansville village, Livingston County	1 056	684	873	20.0	157	372	334	13.3	747	-	30.7
Dansville town, Steuben County	266	170	837	24.6	31	96	324	12.8	85	-	24.2
Danube town, Herkimer County	173	90	685	23.2	11	83	261	10.0-	42	-	14.0
Darien town, Genesee County	583	405	1 009	22.7	124	178	356	12.5	106	5	25.9
Davenport town, Delaware County	435	233	850	22.9	44	202	321	11.8	196	-	19.8
Day town, Saratoga County	204	115	939	24.3	20	89	303	12.2	32	-	34.0
Dayton town, Cattaraugus County	342	189	755	23.8	34	153	296	11.2	118	-	28.0
Decatur town, Otsego County	57	16	760	23.0	2	41	294	14.3	4	-	27.5
Deerfield town, Oneida County	1 103	669	908	21.5	123	434	348	10.0-	63	-	22.5
Deerpark town, Orange County	1 594	1 061	1 116	23.1	288	533	373	12.4	507	-	28.5
Deer Park CDP, Suffolk County	7 251	4 941	1 595	25.2	1 000	2 310	648	18.9	1 610	5	27.9
Deferiet village, Jefferson County	88	43	744	20.4	9	45	302	11.2	35	-	25.6
De Kalb town, St. Lawrence County	333	182	711	20.4	35	151	268	12.8	104	-	23.0
Delanson village, Schenectady County	97	65	1 134	22.4	18	32	378	10.0-	41	-	18.0
Delaware town, Sullivan County	452	254	921	25.9	42	198	429	13.3	186	-	21.3
Delevan village, Cattaraugus County	214	132	819	20.1	29	82	281	12.0	156	-	25.8
Delhi village, Delaware County	332	192	935	22.3	58	140	389	11.7	289	3	25.2
Delhi town, Delaware County	705	411	899	21.5	103	294	344	13.2	387	3	24.3
Delmar CDP, Albany County	2 506	1 768	1 363	19.3	423	738	474	10.6	673	-	21.6
Denmark town, Lewis County	438	281	782	19.5	51	157	284	10.0-	252	-	25.6
Denning town, Ulster County	112	58	857	21.5	19	54	275	13.3	13	-	50.0+
Depauville CDP, Jefferson County	74	66	917	21.3	13	8	275	10.0	28	-	27.7
Depew village, Erie County	4 222	2 459	995	21.9	566	1 763	405	14.4	1 735	-	24.2
De Peyster town, St. Lawrence County	92	49	675	22.9	9	43	233	10.2	17	-	18.8
Deposit village	354	196	793	22.3	43	158	300	14.2	258	-	28.9
Broome County (part)	198	116	760	24.5	23	82	305	12.7	103	-	29.8
Delaware County (part)	156	80	850	20.4	20	76	297	16.3	155	-	28.0
Deposit town, Delaware County	308	158	774	21.0	28	150	291	14.0	200	-	27.8
Dering Harbor village, Suffolk County	4	-	-	-	-	4	1 000+	50.0	-	-	-
DeRuyter village, Madison County	103	52	753	19.7	2	51	360	10.5	75	-	28.4
DeRuyter town, Madison County	273	131	889	22.2	22	142	331	11.3	113	-	25.5
De Witt town, Onondaga County	6 366	4 165	1 165	20.3	825	2 201	442	12.2	2 735	148	27.5
Dexter village, Jefferson County	247	154	762	19.3	33	93	336	14.2	130	-	27.7
Diana town, Lewis County	346	176	661	17.5	24	170	264	13.3	104	-	23.1
Dickinson town, Broome County	1 194	696	877	19.3	129	498	324	13.2	584	14	22.2
Dickinson town, Franklin County	125	58	627	18.2	4	67	251	13.3	21	-	43.8
Dix town, Schuyler County	708	407	923	21.8	94	301	313	11.9	460	-	27.1
Dix Hills CDP, Suffolk County	7 215	5 494	2 590	27.0	1 314	1 721	981	15.1	293	-	26.2
Dobbs Ferry village, Westchester County	1 675	1 152	2 449	23.9	305	523	1 000+	16.8	1 526	-	23.8
Dolgeville village	481	247	735	20.5	41	234	310	12.8	327	-	22.5
Fulton County (part)	25	9	763	18.1	-	16	400	11.7	16	-	25.0
Herkimer County (part)	456	238	731	20.7	41	218	306	12.9	311	-	22.4
Dover town, Dutchess County	1 513	1 124	1 446	26.1	263	389	408	10.0-	747	19	21.5
Dover Plains CDP, Dutchess County	249	164	1 181	23.1	30	85	299	14.5	291	11	24.8
Dresden town, Washington County	127	71	977	21.8	19	56	282	16.7	51	-	24.8
Dresden village, Yates County	84	42	877	17.5	7	42	325	13.0	29	-	19.6
Dryden village, Tompkins County	438	318	1 003	22.0	51	120	451	11.5	286	-	25.1
Dryden town, Tompkins County	2 342	1 710	1 091	21.3	375	632	435	12.0	1 697	2	27.4
Duane town, Franklin County	40	18	578	18.9	2	22	208	10.0-	-	-	-
Duane Lake CDP, Schenectady County	85	67	1 236	17.6	3	18	300	15.0	-	-	-
Duanesburg CDP, Schenectady County	105	87	1 004	14.4	23	18	305	10.5	53	-	24.2
Duanesburg town, Schenectady County	1 369	1 060	1 122	20.2	288	309	328	11.6	205	-	28.5
Dundee village, Yates County	313	178	796	19.6	34	135	344	14.7	256	9	26.7
Dunkirk city, Chautauqua County	2 933	1 486	727	19.6	310	1 447	335	16.8	2 001	5	30.9

Table 32. **Mortgage and Rental Cost Characteristics: 2000**—Con.

[Data based on a sample (except Tables 65-68). For information on confidentiality protection, coverage, sampling error, and nonsampling error, see Appendix G.
For location of definitions, see "How to Use This Census Report"]

State County Place and County Subdivision	Specified owner-occupied housing units								Specified renter-occupied housing units paying cash rent		
		With a mortgage				Not mortgaged					
	Total	Total	Median selected monthly owner costs (dollars)	Median selected monthly owner costs as a percentage of household income in 1999	With a second mortgage or home equity loan or both	Total	Median selected monthly owner costs (dollars)	Median selected monthly owner costs as a percentage of household income in 1999	Total	With meals included in rent	Median gross rent as a percentage of household income in 1999
PLACE AND COUNTY SUBDIVISION—Con.											
Dunkirk town, Chautauqua County	290	131	980	22.8	41	159	355	14.8	79	-	23.7
Durham town, Greene County	537	337	954	22.6	46	200	344	14.4	142	-	31.5
Eagle town, Wyoming County	185	126	817	23.3	34	59	314	12.6	41	-	26.4
Earlville village	187	97	777	20.1	13	90	328	11.5	61	-	28.9
Chenango County (part)	76	37	713	20.3	9	39	298	13.9	21	-	38.5
Madison County (part)	111	60	813	20.0	4	51	342	10.0-	40	-	23.9
East Atlantic Beach CDP, Nassau County	495	334	2 321	34.6	38	161	959	20.3	255	7	23.2
East Aurora village, Erie County	1 570	1 042	1 230	22.1	278	528	439	13.0	701	-	26.7
East Bloomfield town, Ontario County	650	470	1 126	23.0	159	180	400	11.4	234	-	23.7
Eastchester CDP, Westchester County	3 706	2 356	2 679	25.9	583	1 350	987	17.8	1 624	-	24.7
Eastchester town, Westchester County	5 455	3 617	2 857	23.4	841	1 838	1 000+	17.2	3 491	-	25.2
East Farmingdale CDP, Suffolk County	1 129	904	1 683	26.1	167	225	625	18.8	409	-	23.4
East Fishkill town, Dutchess County	6 809	5 477	1 599	22.9	1 456	1 332	495	10.0-	728	-	22.8
East Garden City CDP, Nassau County	150	98	1 570	27.3	18	52	579	12.7	59	-	22.0
East Glenville CDP, Schenectady County	1 820	1 163	1 236	20.9	274	657	400	11.0	268	-	19.5
East Greenbush CDP, Rensselaer County	1 004	775	1 276	20.4	153	229	525	12.5	462	-	18.9
East Greenbush town, Rensselaer County	4 179	3 012	1 160	21.2	465	1 167	397	12.7	1 438	-	20.6
East Hampton village, Suffolk County	413	158	2 071	28.2	28	255	602	18.8	158	2	24.7
East Hampton town, Suffolk County	5 490	3 166	1 670	27.6	513	2 324	520	17.0	1 712	15	31.6
East Hampton North CDP, Suffolk County	809	451	1 758	29.5	111	358	497	18.1	344	-	28.4
East Hills village, Nassau County	2 040	1 415	3 344	25.4	276	625	1 000+	16.0	23	-	25.4
East Islip CDP, Suffolk County	3 694	2 748	1 762	25.3	670	946	725	19.2	606	-	22.7
East Ithaca CDP, Tompkins County	420	305	1 087	21.2	29	115	436	10.0-	518	10	28.8
East Kingston CDP, Ulster County	69	7	750	17.5	-	62	282	10.0-	41	-	22.5
East Marion CDP, Suffolk County	280	101	1 351	22.8	5	179	454	14.8	42	-	32.5
East Massapequa CDP, Nassau County	5 165	3 713	1 715	23.8	832	1 452	691	14.8	963	20	29.6
East Meadow CDP, Nassau County	9 481	5 977	1 832	25.7	1 217	3 504	710	17.1	1 106	7	22.3
East Moriches CDP, Suffolk County	1 249	857	1 628	26.2	177	392	582	20.0	158	-	23.9
East Nassau village, Rensselaer County	113	67	975	25.4	15	46	400	10.8	27	-	24.2
East Northport CDP, Suffolk County	5 689	4 071	1 737	24.2	878	1 618	646	14.2	890	-	28.2
East Norwich CDP, Nassau County	846	552	2 124	23.3	163	294	600	12.7	38	-	50.0+
Easton town, Washington County	407	261	1 036	23.1	90	146	347	11.8	112	-	22.2
East Otto town, Cattaraugus County	163	114	889	22.2	17	49	338	13.3	55	-	26.7
East Patchogue CDP, Suffolk County	4 876	3 742	1 477	24.8	860	1 134	602	13.9	2 389	11	29.9
Eastport CDP, Suffolk County	384	274	1 516	34.3	62	110	575	20.8	103	-	21.1
East Quogue CDP, Suffolk County	1 199	855	1 411	23.9	103	344	591	15.3	268	7	20.8
East Randolph village, Cattaraugus County	128	62	815	22.5	13	66	327	11.7	47	-	26.3
East Rochester village, Monroe County	1 452	1 014	966	22.7	165	438	391	13.2	957	15	26.3
East Rochester town, Monroe County	1 452	1 014	966	22.7	165	438	391	13.2	957	15	26.3
East Rockaway village, Nassau County	2 055	1 322	1 913	21.5	301	733	842	18.0	1 117	-	25.9
East Shoreham CDP, Suffolk County	1 645	1 363	1 791	23.4	362	282	685	14.1	90	-	22.1
East Syracuse village, Onondaga County	501	274	920	17.8	68	227	384	19.3	718	8	29.2
East Williston village, Nassau County	772	505	2 517	23.4	108	267	988	15.2	19	-	23.8
Eaton town, Madison County	607	351	873	21.3	102	256	307	13.2	351	3	22.0
Eatons Neck CDP, Suffolk County	473	320	2 232	23.0	101	153	864	17.4	18	-	21.0
Eden CDP, Erie County	985	709	1 131	23.1	275	276	410	11.4	168	-	23.8
Eden town, Erie County	2 072	1 447	1 138	23.0	527	625	400	12.3	306	-	22.4
Edinburg town, Saratoga County	345	171	833	20.9	16	174	255	10.0-	45	-	22.5
Edmeston town, Otsego County	269	148	833	19.2	19	121	301	10.0-	114	-	20.6
Edwards village, St. Lawrence County	105	68	574	20.7	10	37	316	13.8	43	-	23.1
Edwards town, St. Lawrence County	204	110	605	22.1	16	94	279	13.5	79	-	23.0
Elba village, Genesee County	188	102	946	21.0	26	86	420	13.2	34	-	43.3
Elba town, Genesee County	568	388	917	20.0	120	180	347	12.9	95	-	20.8
Elbridge village, Onondaga County	330	208	1 064	23.1	39	122	424	14.6	81	-	20.6
Elbridge town, Onondaga County	1 359	963	1 053	23.1	223	396	383	14.3	354	2	21.7
Elizabethtown town, Essex County	261	153	816	18.8	24	108	282	10.9	137	-	32.9
Ellenburg town, Clinton County	328	170	716	21.4	31	158	285	11.8	106	2	28.2
Ellenville village, Ulster County	495	287	1 192	22.4	67	208	457	20.7	882	-	31.4
Ellery town, Chautauqua County	1 095	698	965	20.0	206	397	360	13.7	216	-	26.4
Ellicott town, Chautauqua County	2 407	1 336	798	19.8	242	1 071	316	11.6	909	-	24.7
Ellicottville village, Cattaraugus County	122	52	1 096	26.7	17	70	433	16.9	77	-	19.8
Ellicottville town, Cattaraugus County	367	206	1 048	20.9	57	161	443	14.4	163	-	21.7
Ellington town, Chautauqua County	238	152	729	19.6	28	86	323	11.4	48	-	26.7
Ellisburg village, Jefferson County	56	36	663	16.4	13	20	270	10.0-	17	-	37.5
Ellisburg town, Jefferson County	574	354	761	19.9	67	220	288	15.4	139	-	24.4
Elma town, Erie County	3 398	2 186	1 205	22.9	546	1 212	431	12.3	346	-	23.6
Elma Center CDP, Erie County	793	434	1 275	24.4	109	359	472	10.0	104	-	26.9
Elmira city, Chemung County	4 792	2 940	772	20.5	732	1 852	357	13.7	5 728	48	29.1
Elmira town, Chemung County	2 367	1 380	1 001	20.6	338	987	428	13.9	442	-	26.3
Elmira Heights village, Chemung County	906	512	774	21.6	73	394	333	18.6	813	-	25.8
Elmont CDP, Nassau County	7 087	4 952	1 882	30.5	830	2 135	647	19.0	2 082	24	28.1
Elmsford village, Westchester County	702	464	2 115	25.9	95	238	664	13.6	848	7	26.6
Elwood CDP, Suffolk County	3 127	2 122	1 938	24.4	441	1 005	771	13.8	184	-	23.4
Endicott village, Broome County	1 909	1 030	831	20.6	193	879	314	12.3	3 404	75	26.4
Endwell CDP, Broome County	3 594	2 086	926	19.7	358	1 508	314	11.4	1 329	-	22.0
Enfield town, Tompkins County	400	289	892	24.1	55	111	294	11.2	324	-	33.0
Ephratah town, Fulton County	265	131	828	23.6	36	134	280	16.5	42	-	23.8
Erin town, Chemung County	294	178	821	22.4	41	116	314	10.0-	47	-	20.5
Erwin town, Steuben County	1 814	1 230	1 190	20.6	262	584	360	10.3	845	35	23.2
Esopus town, Ulster County	1 927	1 332	1 020	19.6	253	595	342	13.6	787	19	25.0

Table 32. **Mortgage and Rental Cost Characteristics: 2000**—Con.

[Data based on a sample (except Tables 65-68). For information on confidentiality protection, coverage, sampling error, and nonsampling error, see Appendix G.
For location of definitions, see "How to Use This Census Report"]

State County Place and County Subdivision	Specified owner-occupied housing units								Specified renter-occupied housing units paying cash rent		
		With a mortgage				Not mortgaged					
	Total	Total	Median selected monthly owner costs (dollars)	Median selected monthly owner costs as a percentage of household income in 1999	With a second mortgage or home equity loan or both	Total	Median selected monthly owner costs (dollars)	Median selected monthly owner costs as a percentage of household income in 1999	Total	With meals included in rent	Median gross rent as a percentage of household income in 1999
PLACE AND COUNTY SUBDIVISION—Con.											
Esperance village, Schoharie County	91	56	846	21.2	2	35	368	11.4	24	-	23.6
Esperance town, Schoharie County	367	231	874	22.4	50	136	320	10.6	127	-	20.4
Essex town, Essex County	159	61	821	18.4	9	98	308	11.1	21	-	17.5
Evans town, Erie County	4 530	3 212	1 029	23.4	876	1 318	388	14.6	1 084	-	25.9
Evans Mills village, Jefferson County	132	91	854	19.6	21	41	336	11.0	95	-	24.8
Exeter town, Otsego County	176	91	831	26.9	22	85	282	12.3	39	-	28.8
Fabius village, Onondaga County	90	53	870	19.0	12	37	313	10.6	30	-	20.0
Fabius town, Onondaga County	399	271	1 040	20.4	45	128	329	10.6	98	-	21.9
Fairfield town, Herkimer County	262	157	878	20.1	37	105	316	12.0	58	-	22.3
Fair Haven village, Cayuga County	250	134	867	19.2	35	116	295	13.7	91	-	25.9
Fairmount CDP, Onondaga County	3 362	2 000	988	19.9	321	1 362	389	14.1	868	17	25.1
Fairport village, Monroe County	1 481	1 158	1 179	20.4	270	323	363	10.0-	696	-	24.7
Fairview CDP, Dutchess County	1 189	838	1 198	24.7	220	351	407	13.0	489	22	33.3
Fairview CDP, Westchester County	368	296	1 736	25.0	86	72	829	19.8	462	16	27.9
Falconer village, Chautauqua County	539	348	767	20.3	65	191	333	13.5	385	-	26.3
Fallsburg town, Sullivan County	1 531	869	1 053	23.8	204	662	482	19.5	1 409	16	26.9
Farmersville town, Cattaraugus County	161	94	800	24.6	17	67	281	10.7	36	-	35.4
Farmingdale village, Nassau County	1 438	998	1 790	24.9	176	440	752	14.9	1 233	-	24.3
Farmington town, Ontario County	2 221	1 882	1 051	21.1	482	339	410	11.0	828	-	25.7
Farmingville CDP, Suffolk County	3 977	3 268	1 546	24.2	869	709	637	15.2	811	20	23.8
Farnham village, Erie County	64	42	811	23.0	9	22	282	10.0	28	-	30.0
Fayette town, Seneca County	763	521	915	19.8	82	242	376	11.0	182	-	27.1
Fayetteville village, Onondaga County	1 342	909	1 241	22.5	190	433	497	12.7	480	-	25.0
Fenner town, Madison County	283	204	929	20.2	25	79	313	10.0-	72	-	23.6
Fenton town, Broome County	1 740	1 096	862	21.2	280	644	311	11.1	296	-	22.1
Fine town, St. Lawrence County	373	184	586	18.1	22	189	254	12.6	97	-	24.8
Fire Island CDP, Suffolk County	101	65	1 922	26.3	14	36	536	14.3	9	-	21.3
Firthcliffe CDP, Orange County	1 029	737	1 563	22.2	165	292	531	14.3	779	9	30.3
Fishers Island CDP, Suffolk County	58	35	1 438	23.5	2	23	590	22.5	55	-	20.0
Fishkill village, Dutchess County	297	211	1 369	22.3	31	86	503	18.0	547	-	35.3
Fishkill town, Dutchess County	3 684	2 411	1 375	23.2	452	1 273	470	12.9	2 339	-	25.8
Flanders CDP, Suffolk County	860	535	1 104	27.2	76	325	510	12.8	332	-	40.9
Fleischmanns village, Delaware County	78	31	1 058	22.8	10	47	418	31.1	34	-	25.0
Fleming town, Cayuga County	699	462	1 026	21.9	88	237	398	14.0	84	-	18.4
Floral Park village, Nassau County	3 931	2 461	1 847	22.0	376	1 470	777	15.5	1 160	8	21.8
Florence town, Oneida County	94	66	695	23.5	12	28	255	10.0-	45	-	31.4
Florida town, Montgomery County	546	355	871	19.9	53	191	338	13.9	111	4	25.4
Florida village, Orange County	716	449	1 378	25.4	103	267	521	17.9	175	-	28.4
Flower Hill village, Nassau County	1 308	862	3 376	24.9	109	446	1 000+	14.3	99	-	24.0
Floyd town, Oneida County	876	575	918	22.1	79	301	345	12.6	131	-	19.5
Fonda village, Montgomery County	130	56	722	18.5	10	74	357	13.4	139	-	24.0
Forestburgh town, Sullivan County	198	105	1 163	21.4	20	93	378	11.3	41	-	28.3
Forest Home CDP, Tompkins County	66	43	1 989	19.6	16	23	692	10.0-	367	-	33.3
Forestport town, Oneida County	454	214	848	23.3	50	240	291	13.3	50	-	23.6
Forestville village, Chautauqua County	180	95	791	22.8	24	85	328	11.4	72	-	29.0
Fort Ann village, Washington County	106	71	937	21.5	18	35	365	10.3	54	-	18.5
Fort Ann town, Washington County	861	562	927	23.5	113	299	359	11.4	202	5	20.1
Fort Covington town, Franklin County	302	139	735	20.2	29	163	301	11.3	74	-	26.7
Fort Drum CDP, Jefferson County	-	-	-	-	-	-	-	-	632	-	21.8
Fort Edward village, Washington County	671	497	857	22.1	75	174	398	13.4	507	-	28.9
Fort Edward town, Washington County	1 227	923	863	21.7	165	304	377	14.3	679	-	30.1
Fort Johnson village, Montgomery County	143	76	759	15.5	11	67	325	12.8	27	-	23.1
Fort Montgomery CDP, Orange County	320	196	1 638	26.1	100	124	522	10.2	88	-	20.9
Fort Plain village, Montgomery County	431	168	857	21.2	28	263	394	15.2	384	-	24.3
Fort Salonga CDP, Suffolk County	2 910	2 187	2 169	23.0	492	723	875	14.5	248	-	23.5
Fowler town, St. Lawrence County	410	261	663	19.3	46	149	229	10.0-	98	-	20.0
Frankfort village, Herkimer County	572	261	783	21.4	63	311	310	13.7	390	-	29.4
Frankfort town, Herkimer County	1 703	899	906	20.6	234	804	323	12.0	678	85	30.3
Franklin village, Delaware County	75	26	775	17.9	-	49	354	12.2	57	-	27.8
Franklin town, Delaware County	508	268	793	21.3	30	240	333	11.5	126	-	23.7
Franklin town, Franklin County	232	125	793	19.0	14	107	272	10.0-	41	-	18.5
Franklin Square CDP, Nassau County	7 586	4 519	1 719	26.4	894	3 067	665	18.6	1 798	40	24.2
Franklinville village, Cattaraugus County	420	239	758	21.1	45	181	291	12.7	205	-	26.9
Franklinville town, Cattaraugus County	610	326	775	21.2	61	284	295	12.8	263	-	25.3
Fredonia village, Chautauqua County	1 729	1 095	942	19.7	195	634	403	12.7	1 606	11	26.0
Freedom town, Cattaraugus County	357	222	723	19.5	29	135	270	11.3	109	-	19.9
Freeport village, Nassau County	7 421	5 637	1 796	27.8	932	1 784	689	17.3	4 584	45	29.0
Freetown town, Cortland County	100	64	775	26.5	15	36	281	12.9	23	-	22.5
Freeville village, Tompkins County	86	65	925	21.3	13	21	335	12.9	91	-	27.8
Fremont town, Steuben County	163	90	700	18.4	23	73	281	13.3	39	-	18.6
Fremont town, Sullivan County	254	129	783	21.5	25	125	364	13.8	90	-	22.3
French Creek town, Chautauqua County	125	71	763	21.7	15	54	304	10.6	34	-	18.0
Frewsburg CDP, Chautauqua County	469	255	783	21.8	77	214	304	10.3	224	-	22.0
Friendship CDP, Allegany County	219	148	678	21.4	20	71	316	23.1	170	-	31.9
Friendship town, Allegany County	313	196	690	21.9	28	117	316	20.7	210	8	30.6
Fulton city, Oswego County	2 272	1 344	898	20.0	290	928	337	14.3	2 257	17	29.5
Fulton town, Schoharie County	246	140	847	27.2	11	106	330	13.5	58	-	25.0
Fultonville village, Montgomery County	152	80	827	18.6	16	72	340	16.7	81	-	23.9
Gaines town, Orleans County	634	428	891	23.2	148	206	362	13.9	195	-	29.6
Gainesville village, Wyoming County	65	43	758	19.3	-	22	315	11.3	36	3	28.0
Gainesville town, Wyoming County	443	290	765	20.6	51	153	279	11.6	161	3	22.8

Table 32. **Mortgage and Rental Cost Characteristics: 2000**—Con.

[Data based on a sample (except Tables 65-68). For information on confidentiality protection, coverage, sampling error, and nonsampling error, see Appendix G.
For location of definitions, see "How to Use This Census Report"]

State County Place and County Subdivision	Specified owner-occupied housing units								Specified renter-occupied housing units paying cash rent		
		With a mortgage				Not mortgaged					
	Total	Total	Median selected monthly owner costs (dollars)	Median selected monthly owner costs as a percentage of household income in 1999	With a second mortgage or home equity loan or both	Total	Median selected monthly owner costs (dollars)	Median selected monthly owner costs as a percentage of household income in 1999	Total	With meals included in rent	Median gross rent as a percentage of household income in 1999
PLACE AND COUNTY SUBDIVISION—Con.											
Galen town, Wayne County	860	577	827	21.0	114	283	356	14.6	314	-	32.0
Galeville CDP, Onondaga County	1 221	617	878	20.2	97	604	346	14.3	710	150	27.3
Gallatin town, Columbia County	324	197	1 086	27.3	24	127	378	13.8	80	-	27.5
Galway village, Saratoga County	50	38	1 083	31.3	5	12	300	10.0-	14	-	22.0
Galway town, Saratoga County	823	593	1 092	22.8	163	230	300	10.1	167	-	25.4
Gang Mills CDP, Steuben County	834	623	1 369	20.9	113	211	366	10.0-	440	35	22.5
Garden City village, Nassau County	6 043	3 879	2 645	23.2	821	2 164	947	16.1	438	-	31.9
Garden City Park CDP, Nassau County	2 007	1 222	1 849	26.3	238	785	647	14.1	366	6	29.8
Garden City South CDP, Nassau County	1 212	680	2 008	25.3	126	532	726	15.1	141	-	18.9
Gardiner CDP, Ulster County	172	123	1 418	23.8	16	49	556	11.8	96	-	18.9
Gardiner town, Ulster County	1 169	807	1 477	23.4	187	362	509	12.7	375	-	26.9
Gardnertown CDP, Orange County	1 156	840	1 247	23.6	249	316	373	13.1	323	-	24.7
Gasport CDP, Niagara County	297	213	995	24.2	65	84	424	15.0	120	-	22.5
Gates town, Monroe County	8 815	6 055	997	21.7	1 344	2 760	376	12.8	2 543	-	25.8
Gates-North Gates CDP, Monroe County	4 369	2 950	974	21.1	546	1 419	377	12.3	1 673	-	25.9
Geddes town, Onondaga County	5 142	2 886	1 028	21.4	678	2 256	374	13.5	1 604	-	25.2
Genesee town, Allegany County	281	195	719	18.2	42	86	296	11.9	66	-	23.8
Genesee Falls town, Wyoming County	74	49	830	22.5	10	25	353	16.6	19	-	30.9
Geneseo village, Livingston County	624	433	1 165	20.0	127	191	465	11.9	1 030	9	34.0
Geneseo town, Livingston County	1 174	803	1 163	20.6	186	371	474	10.6	1 145	9	33.7
Geneva city	2 374	1 351	945	22.6	281	1 023	395	15.3	2 210	5	27.0
Ontario County (part)	2 374	1 351	945	22.6	281	1 023	395	15.3	2 210	5	27.0
Seneca County (part)	-	-	-	-	-	-	-	-	-	-	-
Geneva town, Ontario County	849	509	1 167	22.0	150	340	419	16.3	371	14	24.9
Genoa town, Cayuga County	308	206	930	19.7	40	102	352	10.2	106	-	18.3
Georgetown town, Madison County	108	60	763	23.9	16	48	275	15.3	18	-	27.5
German town, Chenango County	27	20	833	26.7	8	7	288	10.0-	8	-	30.0
German Flatts town, Herkimer County	2 856	1 668	750	19.5	345	1 188	293	13.3	1 792	8	26.5
Germantown CDP, Columbia County	208	121	1 108	25.5	25	87	392	12.3	76	-	22.5
Germantown town, Columbia County	427	252	1 153	23.8	62	175	387	12.4	179	-	23.7
Gerry town, Chautauqua County	273	187	829	22.7	30	86	273	13.0	88	-	31.7
Ghent CDP, Columbia County	173	109	873	19.1	32	64	283	12.8	47	-	18.6
Ghent town, Columbia County	999	617	1 068	23.0	127	382	371	11.5	417	14	24.3
Gilbertsville village, Otsego County	93	44	771	20.8	5	49	375	12.6	47	-	23.8
Gilboa town, Schoharie County	222	117	802	22.6	16	105	268	12.2	38	-	31.4
Gilgo-Oak Beach-Captree CDP, Suffolk County	132	65	2 183	24.4	4	67	894	21.6	14	-	18.8
Glasco CDP, Ulster County	339	207	981	26.1	14	132	383	10.3	178	11	28.0
Glen town, Montgomery County	410	207	878	19.4	38	203	348	13.7	110	-	25.7
Glen Cove city, Nassau County	4 546	2 692	1 984	27.2	440	1 854	690	14.7	3 753	96	30.2
Glen Head CDP, Nassau County	1 375	874	1 991	25.2	166	501	734	16.0	222	-	29.8
Glen Park village, Jefferson County	95	58	825	22.1	15	37	321	13.7	48	-	32.3
Glens Falls city, Warren County	2 629	1 705	956	23.0	394	924	341	13.9	3 158	23	27.8
Glens Falls North CDP, Warren County	1 997	1 322	1 137	21.4	319	675	402	12.4	1 391	-	27.6
Glenville town, Schenectady County	7 992	5 226	1 146	21.7	1 088	2 766	428	11.8	2 075	6	25.6
Glenwood Landing CDP, Nassau County	1 085	672	1 962	24.6	147	413	632	15.1	131	6	25.4
Gloversville city, Fulton County	2 566	1 397	801	22.6	229	1 169	377	15.6	2 814	-	26.7
Golden's Bridge CDP, Westchester County	438	365	2 285	24.5	51	73	742	13.7	57	-	17.7
Gordon Heights CDP, Suffolk County	648	508	1 643	31.4	96	140	661	14.6	179	-	30.7
Gorham town, Ontario County	911	615	1 071	22.7	195	296	380	14.4	193	-	23.8
Goshen village, Orange County	981	619	1 419	21.9	162	362	482	13.4	917	161	32.7
Goshen town, Orange County	2 457	1 747	1 482	21.3	432	710	505	14.1	1 203	161	31.4
Gouverneur village, St. Lawrence County	747	443	714	21.9	83	304	315	14.3	611	-	33.9
Gouverneur town, St. Lawrence County	1 029	599	693	20.5	83	430	309	14.9	751	-	33.0
Gowanda village	698	387	767	19.7	104	311	316	13.5	415	-	29.0
Cattaraugus County (part)	479	258	777	19.0	69	221	327	12.9	240	-	30.4
Erie County (part)	219	129	748	21.9	35	90	285	17.1	175	-	27.7
Grafton town, Rensselaer County	435	308	986	24.1	93	127	319	10.0-	49	-	22.0
Granby town, Oswego County	1 153	770	891	23.7	156	383	303	12.2	377	-	23.2
Grand Island town, Erie County	5 454	4 100	1 241	21.1	1 176	1 354	447	11.4	1 111	9	24.1
Grand View-on-Hudson village, Rockland County	116	82	3 692	25.5	20	34	1 000+	13.8	14	-	45.0
Granger town, Allegany County	50	32	740	29.3	10	18	236	15.0	26	-	28.6
Granville village, Washington County	477	264	928	22.4	77	213	345	17.4	445	4	26.4
Granville town, Washington County	1 345	917	861	21.6	248	428	315	13.9	606	4	25.5
Great Bend CDP, Jefferson County	147	90	717	18.9	8	57	352	10.6	62	-	24.5
Great Neck village, Nassau County	2 159	1 341	2 917	28.7	366	818	896	13.8	814	10	29.6
Great Neck Estates village, Nassau County	776	473	3 627	25.2	74	303	1 000+	14.9	44	-	36.7
Great Neck Gardens CDP, Nassau County	354	225	2 791	20.7	20	129	1 000+	13.3	7	-	45.0
Great Neck Plaza village, Nassau County	145	85	2 170	35.3	25	60	979	13.4	1 681	145	27.9
Great River CDP, Suffolk County	439	290	2 212	24.9	5	149	1 000+	17.4	49	-	17.8
Great Valley town, Cattaraugus County	411	212	828	22.4	27	199	257	10.0-	65	-	17.0
Greece CDP, Monroe County	4 402	2 828	1 083	22.6	676	1 574	396	13.6	1 364	-	27.6
Greece town, Monroe County	26 745	19 111	1 125	22.0	4 877	7 634	394	13.1	9 113	204	27.4
Greenburgh town, Westchester County	16 907	11 965	2 488	24.1	2 784	4 942	956	16.5	9 576	23	23.2
Greene village, Chenango County	307	200	878	20.8	47	107	336	13.4	352	-	24.0
Greene town, Chenango County	970	645	908	20.8	149	325	334	12.0	524	-	23.8
Greenfield town, Saratoga County	1 388	1 026	1 140	23.3	181	362	352	10.2	440	61	29.9
Green Island village, Albany County	167	71	869	20.2	14	96	308	12.3	566	-	22.6
Green Island town, Albany County	167	71	869	20.2	14	96	308	12.3	566	-	22.6
Greenlawn CDP, Suffolk County	3 325	2 467	1 746	25.8	515	858	721	16.4	904	6	28.8
Greenport town, Columbia County	907	489	1 125	21.7	151	418	360	13.2	559	6	27.5

Table 32. **Mortgage and Rental Cost Characteristics: 2000**—Con.

[Data based on a sample (except Tables 65-68). For information on confidentiality protection, coverage, sampling error, and nonsampling error, see Appendix G.
For location of definitions, see "How to Use This Census Report"]

State County Place and County Subdivision	Specified owner-occupied housing units								Specified renter-occupied housing units paying cash rent		
		With a mortgage				Not mortgaged					
	Total	Total	Median selected monthly owner costs (dollars)	Median selected monthly owner costs as a percentage of household income in 1999	With a second mortgage or home equity loan or both	Total	Median selected monthly owner costs (dollars)	Median selected monthly owner costs as a percentage of household income in 1999	Total	With meals included in rent	Median gross rent as a percentage of household income in 1999
PLACE AND COUNTY SUBDIVISION—Con.											
Greenport village, Suffolk County	338	147	1 189	22.9	18	191	393	20.5	338	-	37.1
Greenport West CDP, Suffolk County	517	207	1 434	25.1	26	310	517	17.6	159	4	31.8
Greenvale CDP, Nassau County	270	157	2 510	33.1	49	113	765	22.2	85	-	28.8
Greenville CDP, Greene County	146	59	1 165	20.4	16	87	378	21.4	46	-	17.4
Greenville town, Greene County	699	377	961	23.5	64	322	349	13.8	237	-	23.1
Greenville town, Orange County	856	682	1 392	24.2	193	174	432	13.4	140	-	24.0
Greenville CDP, Westchester County	1 548	1 176	3 448	21.5	263	372	1 000+	15.4	828	-	24.1
Greenwich village, Washington County	373	271	1 020	23.4	80	102	419	17.5	298	-	25.9
Greenwich town, Washington County	1 075	676	966	22.5	184	399	371	16.1	398	-	25.2
Greenwood town, Steuben County	143	60	640	21.8	16	83	263	11.6	50	-	28.8
Greenwood Lake village, Orange County	877	705	1 294	22.2	197	172	493	16.8	378	-	20.1
Greig town, Lewis County	292	132	809	21.5	29	160	300	14.2	48	-	32.5
Groton village, Tompkins County	500	368	816	18.8	74	132	329	11.9	338	3	24.8
Groton town, Tompkins County	1 044	809	852	21.0	210	235	320	12.0	463	3	25.0
Grove town, Allegany County	84	46	853	25.0	10	38	333	12.9	12	-	33.3
Groveland town, Livingston County	288	207	947	21.7	43	81	345	11.6	99	-	20.6
Guilderland town, Albany County	7 982	5 950	1 312	21.2	1 132	2 032	441	11.8	4 358	9	22.6
Guilford town, Chenango County	485	289	807	20.7	43	196	306	12.1	89	-	24.8
Hadley town, Saratoga County	393	263	874	22.2	66	130	298	12.8	146	-	25.0
Hagaman village, Montgomery County	416	230	940	23.4	68	186	404	12.8	79	-	23.2
Hague town, Warren County	237	104	944	21.3	22	133	290	12.4	38	-	25.0
Halcott town, Greene County	35	9	1 025	36.3	-	26	363	15.0	11	-	22.5
Halesite CDP, Suffolk County	795	580	2 351	21.9	221	215	871	18.2	150	-	28.1
Halfmoon town, Saratoga County	3 346	2 427	1 283	22.4	588	919	395	13.9	2 761	-	22.4
Hamburg village, Erie County	2 722	1 875	1 126	19.8	562	847	478	14.6	1 047	81	29.1
Hamburg town, Erie County	14 267	9 692	1 114	21.5	2 779	4 575	430	14.0	5 393	81	24.2
Hamden town, Delaware County	212	89	798	21.7	15	123	263	10.9	83	-	29.8
Hamilton village, Madison County	336	195	1 128	21.1	46	141	430	10.0-	314	-	26.8
Hamilton town, Madison County	781	445	868	18.6	78	336	379	10.0-	439	-	25.0
Hamlin town, Monroe County	2 045	1 665	1 053	21.6	517	380	378	14.4	455	-	30.3
Hammond village, St. Lawrence County	60	28	700	17.0	2	32	313	15.8	52	-	29.4
Hammond town, St. Lawrence County	224	107	708	23.2	15	117	290	13.7	103	-	26.4
Hammondsport village, Steuben County	195	114	829	18.8	16	81	347	13.9	104	-	20.8
Hampton town, Washington County	164	98	778	18.8	16	66	340	11.4	32	-	20.8
Hampton Bays CDP, Suffolk County	3 164	1 999	1 392	24.1	201	1 165	499	16.2	1 331	-	30.0
Hamptonburgh town, Orange County	1 177	958	1 609	23.5	214	219	517	11.3	113	-	24.5
Hampton Manor CDP, Rensselaer County	748	488	951	24.0	57	260	338	11.6	241	-	22.4
Hancock village, Delaware County	242	107	742	22.1	16	135	341	13.8	168	4	29.4
Hancock town, Delaware County	620	273	726	21.8	35	347	315	13.1	270	4	29.3
Hannibal village, Oswego County	131	76	814	15.8	19	55	316	10.0-	53	-	23.6
Hannibal town, Oswego County	699	491	829	21.2	93	208	338	11.0	284	6	29.4
Hanover town, Chautauqua County	1 647	1 065	850	23.6	221	582	378	12.6	569	-	27.8
Harbor Hills CDP, Nassau County	183	93	3 203	24.7	29	90	1 000+	14.6	-	-	-
Harbor Isle CDP, Nassau County	437	294	1 825	25.8	87	143	704	13.4	25	-	33.8
Hardenburgh town, Ulster County	45	18	1 025	18.6	-	27	338	18.8	11	-	23.4
Harford town, Cortland County	121	87	885	23.2	5	34	290	10.0-	52	-	27.1
Harmony town, Chautauqua County	352	219	707	19.2	32	133	263	13.0	111	-	29.4
Harpersfield town, Delaware County	257	128	850	23.8	13	129	411	16.4	86	-	29.1
Harrietstown town, Franklin County	1 113	607	931	19.3	86	506	367	13.6	1 126	6	27.8
Harriman village, Orange County	348	293	1 579	23.6	58	55	465	18.0	409	3	21.1
Harrisburg town, Lewis County	44	25	564	21.1	2	19	238	11.3	10	-	37.5
Harris Hill CDP, Erie County	1 649	1 056	1 192	20.8	248	593	424	11.6	101	-	34.5
Harrison village, Westchester County	3 942	2 386	3 111	24.4	450	1 556	1 000+	13.8	2 780	11	24.3
Harrison town, Westchester County	3 942	2 386	3 111	24.4	450	1 556	1 000+	13.8	2 780	11	24.3
Harrisville village, Lewis County	176	71	598	18.4	2	105	274	14.1	72	-	22.1
Hartford town, Washington County	362	238	885	19.0	47	124	350	12.6	109	-	27.9
Hartland town, Niagara County	765	523	950	24.5	123	242	417	12.7	180	-	18.4
Hartsdale CDP, Westchester County	1 935	1 353	2 352	25.3	300	582	947	16.4	836	-	21.1
Hartsville town, Steuben County	100	54	654	18.6	7	46	264	10.0-	10	-	13.2
Hartwick town, Otsego County	321	176	798	26.1	24	145	316	20.1	118	-	27.2
Hastings town, Oswego County	1 828	1 359	964	22.3	286	469	346	14.2	665	-	25.7
Hastings-on-Hudson village, Westchester County	1 583	1 078	2 699	22.4	282	505	1 000+	16.6	1 022	-	22.0
Hauppauge CDP, Suffolk County	5 508	3 976	1 754	23.8	847	1 532	691	14.5	1 158	-	26.4
Haverstraw village, Rockland County	966	723	1 468	27.0	116	243	522	11.1	1 509	-	29.3
Haverstraw town, Rockland County	5 402	4 205	1 576	23.5	999	1 197	515	11.3	3 961	36	28.0
Haviland CDP, Dutchess County	899	654	1 292	23.9	135	245	379	12.7	257	-	25.4
Hawthorne CDP, Westchester County	1 304	813	2 003	24.8	132	491	700	13.6	150	-	24.3
Head of the Harbor village, Suffolk County	412	295	3 301	24.2	48	117	1 000+	16.9	26	-	45.0
Hebron town, Washington County	296	183	824	22.8	22	113	307	12.0	73	-	18.6
Hector town, Schuyler County	797	499	893	20.8	107	298	321	11.5	223	-	25.3
Hempstead village, Nassau County	5 988	4 560	1 820	29.3	957	1 428	734	17.6	8 411	59	28.4
Hempstead town, Nassau County	180 648	122 090	1 855	25.4	25 004	58 558	738	16.6	45 162	345	27.4
Henderson town, Jefferson County	340	199	893	23.8	37	141	304	10.4	72	-	23.1
Henrietta town, Monroe County	8 829	6 765	1 065	21.0	1 750	2 064	359	10.0-	3 455	43	26.4
Heritage Hills CDP, Westchester County	1 645	804	1 839	25.7	143	841	757	18.3	137	-	23.0
Herkimer village, Herkimer County	1 346	564	763	18.9	88	782	343	14.4	1 519	25	25.9
Herkimer town, Herkimer County	1 915	913	813	18.9	176	1 002	326	14.0	1 596	25	25.9
Hermon village, St. Lawrence County	91	52	690	20.0	6	39	331	13.8	27	-	40.8
Hermon town, St. Lawrence County	187	96	709	20.7	6	91	298	12.8	42	-	25.0
Herricks CDP, Nassau County	1 256	731	2 046	26.9	229	525	716	16.4	49	-	28.0
Herrings village, Jefferson County	30	22	640	21.0	-	8	325	10.0	10	-	35.0

Table 32. **Mortgage and Rental Cost Characteristics: 2000**—Con.

[Data based on a sample (except Tables 65-68). For information on confidentiality protection, coverage, sampling error, and nonsampling error, see Appendix G.
For location of definitions, see "How to Use This Census Report"]

State County Place and County Subdivision	Specified owner-occupied housing units								Specified renter-occupied housing units paying cash rent		
		With a mortgage				Not mortgaged					
	Total	Total	Median selected monthly owner costs (dollars)	Median selected monthly owner costs as a percentage of household income in 1999	With a second mortgage or home equity loan or both	Total	Median selected monthly owner costs (dollars)	Median selected monthly owner costs as a percentage of household income in 1999	Total	With meals included in rent	Median gross rent as a percentage of household income in 1999
PLACE AND COUNTY SUBDIVISION—Con.											
Heuvelton village, St. Lawrence County	182	102	700	18.0	21	80	279	11.7	78	-	23.1
Hewlett CDP, Nassau County	1 506	903	2 173	22.7	195	603	828	13.6	546	-	27.8
Hewlett Bay Park village, Nassau County	132	66	4 000+	35.0	10	66	1 000+	14.2	9	-	31.9
Hewlett Harbor village, Nassau County	416	249	4 000+	28.1	37	167	1 000+	19.3	-	-	-
Hewlett Neck village, Nassau County	137	77	3 938	27.5	23	60	1 000+	13.2	2	-	10.0-
Hicksville CDP, Nassau County	11 316	7 155	1 639	24.4	1 549	4 161	596	14.7	1 864	10	24.9
High Falls CDP, Ulster County	180	141	919	23.6	42	39	286	11.1	51	-	24.3
Highland town, Sullivan County	630	350	1 024	23.0	55	280	422	13.7	146	-	21.1
Highland CDP, Ulster County	930	695	1 168	20.5	135	235	434	14.3	790	-	26.3
Highland Falls village, Orange County	650	365	1 393	22.4	72	285	574	14.7	801	6	23.5
Highland Mills CDP, Orange County	914	824	1 638	23.5	169	90	628	16.3	124	-	26.5
Highlands town, Orange County	993	579	1 543	24.0	184	414	555	13.4	1 143	6	21.9
Hillburn village, Rockland County	178	113	1 545	27.8	7	65	498	14.5	65	5	33.3
Hillcrest CDP, Rockland County	1 382	1 123	1 920	26.9	242	259	675	12.4	448	9	27.0
Hillsdale town, Columbia County	347	202	1 086	25.4	27	145	438	11.8	157	-	25.0
Hillside CDP, Ulster County	329	167	1 683	20.1	32	162	477	13.9	15	-	27.5
Hillside Lake CDP, Dutchess County	637	499	1 519	22.2	146	138	340	13.0	8	-	45.0
Hilton village, Monroe County	1 397	1 236	1 042	21.1	298	161	417	13.1	557	-	23.3
Hinsdale town, Cattaraugus County	323	178	796	19.5	32	145	285	10.0-	82	4	27.5
Hobart village, Delaware County	67	40	860	21.8	7	27	406	10.4	56	2	23.0
Holbrook CDP, Suffolk County	6 750	5 709	1 608	24.0	1 803	1 041	650	13.0	1 803	7	26.5
Holland CDP, Erie County	287	171	1 075	23.6	68	116	398	13.5	159	-	22.3
Holland town, Erie County	779	541	1 075	23.5	187	238	385	12.7	270	-	25.2
Holland Patent village, Oneida County	98	62	880	18.8	14	36	288	10.0-	68	-	19.1
Holley village, Orleans County	380	289	880	21.0	69	91	348	11.2	353	4	21.5
Holtsville CDP, Suffolk County	4 345	3 523	1 634	25.6	1 072	822	589	14.0	725	-	29.7
Homer village, Cortland County	847	595	983	19.5	141	252	363	15.5	419	-	26.6
Homer town, Cortland County	1 510	1 098	955	19.3	237	412	335	14.2	542	-	24.9
Honeoye Falls village, Monroe County	634	472	1 332	23.5	159	162	394	11.0	407	41	23.5
Hoosick town, Rensselaer County	1 373	810	940	22.2	166	563	333	11.6	665	-	25.0
Hoosick Falls village, Rensselaer County	723	432	937	22.9	85	291	343	12.1	533	-	26.6
Hope town, Hamilton County	82	47	675	19.1	2	35	264	12.0	13	-	46.3
Hopewell town, Ontario County	526	423	942	22.9	103	103	305	10.5	192	-	19.6
Hopewell Junction CDP, Dutchess County	604	479	1 699	23.4	119	125	381	10.0-	240	-	23.7
Hopkinton town, St. Lawrence County	173	84	665	18.6	10	89	239	10.0-	55	-	33.3
Horicon town, Warren County	375	203	798	23.0	23	172	298	10.3	41	-	22.8
Hornby town, Steuben County	226	149	874	21.8	22	77	352	12.2	51	-	32.5
Hornell city, Steuben County	1 641	940	712	19.8	206	701	309	12.4	1 485	17	28.2
Hornellsville town, Steuben County	910	461	854	19.0	78	449	317	12.2	247	-	24.1
Horseheads village, Chemung County	1 674	970	857	21.1	204	704	332	12.3	899	-	26.4
Horseheads town, Chemung County	4 803	3 064	911	20.6	768	1 739	333	13.3	2 382	-	25.8
Horseheads North CDP, Chemung County	784	516	984	18.5	122	268	365	13.3	233	-	20.4
Houghton CDP, Allegany County	133	83	977	21.7	29	50	411	10.9	145	-	25.9
Hounsfield town, Jefferson County	600	380	871	20.3	92	220	347	13.1	404	-	19.5
Howard town, Steuben County	204	133	774	20.1	22	71	313	11.6	41	2	21.3
Hudson city, Columbia County	667	371	972	22.2	64	296	366	18.4	1 857	-	27.4
Hudson Falls village, Washington County	1 305	853	941	23.3	179	452	365	15.7	1 211	-	27.5
Hume town, Allegany County	359	201	708	18.6	27	158	277	11.5	171	-	25.3
Humphrey town, Cattaraugus County	70	55	759	23.0	2	15	338	15.6	25	-	18.8
Hunter village, Greene County	105	50	957	26.3	5	55	450	15.2	81	2	31.3
Hunter town, Greene County	536	261	1 003	25.3	59	275	359	14.5	311	2	29.4
Huntington CDP, Suffolk County	5 277	3 764	2 197	23.4	756	1 513	867	17.9	1 249	7	25.6
Huntington town, Suffolk County	53 075	37 946	2 028	24.8	8 158	15 129	783	15.2	9 037	87	26.2
Huntington Bay village, Suffolk County	515	353	3 289	22.8	80	162	1 000+	17.0	10	-	27.5
Huntington Station CDP, Suffolk County	6 300	4 352	1 646	26.7	810	1 948	639	15.3	2 808	69	26.1
Hurley CDP, Ulster County	1 075	647	1 148	21.2	137	428	386	10.0-	97	-	24.6
Hurley town, Ulster County	1 983	1 079	1 147	20.8	275	904	373	10.8	264	-	27.5
Huron town, Wayne County	411	273	952	19.6	39	138	362	10.8	118	-	30.5
Hyde Park town, Dutchess County	4 524	3 135	1 307	23.1	770	1 389	459	13.6	1 836	-	26.8
Ilion village, Herkimer County	1 768	1 034	741	19.2	260	734	295	13.2	1 306	8	27.7
Independence town, Allegany County	173	85	632	21.6	20	88	286	12.1	56	2	20.8
Indian Lake town, Hamilton County	375	144	700	21.7	27	231	298	12.9	119	-	25.7
Inlet town, Hamilton County	83	41	717	26.7	-	42	292	12.5	36	-	23.2
Interlaken village, Seneca County	136	82	813	21.5	22	54	313	13.5	83	-	30.6
Inwood CDP, Nassau County	1 181	649	1 629	31.7	109	532	638	16.8	1 582	14	29.1
Ira town, Cayuga County	362	253	886	21.1	67	109	338	11.0	78	3	29.2
Irondequoit town, Monroe County	17 021	10 819	1 060	22.1	2 396	6 202	407	13.6	4 443	292	28.6
Irondequoit CDP, Monroe County	17 021	10 819	1 060	22.1	2 396	6 202	407	13.6	4 443	292	28.6
Irvington village, Westchester County	1 317	1 024	2 958	23.2	192	293	1 000+	16.0	626	-	23.8
Ischua town, Cattaraugus County	140	84	780	22.7	21	56	275	11.4	32	-	25.0
Islandia village, Suffolk County	767	605	1 645	26.2	132	162	711	13.8	181	-	23.6
Island Park village, Nassau County	718	473	1 619	24.8	95	245	673	14.1	672	12	28.6
Islip CDP, Suffolk County	4 779	3 707	1 662	25.5	905	1 072	680	17.2	1 687	6	29.0
Islip town, Suffolk County	72 856	56 525	1 654	25.7	13 413	16 331	682	16.6	20 251	79	27.9
Islip Terrace CDP, Suffolk County	1 485	1 170	1 672	28.4	285	315	624	16.7	192	-	21.8
Italy town, Yates County	162	106	843	23.7	17	56	300	17.4	52	-	23.1
Ithaca city, Tompkins County	2 015	1 449	1 031	22.7	326	566	464	12.9	7 498	33	39.3
Ithaca town, Tompkins County	2 858	1 999	1 343	20.5	362	859	547	10.6	2 987	333	31.6
Jackson town, Washington County	308	180	874	21.3	33	128	304	13.6	97	-	21.0
Jamesport CDP, Suffolk County	490	275	1 625	24.6	70	215	641	14.7	86	-	17.2
Jamestown city, Chautauqua County	5 765	3 351	709	20.2	676	2 414	299	12.7	6 302	39	27.7

Table 32. **Mortgage and Rental Cost Characteristics: 2000**—Con.

[Data based on a sample (except Tables 65-68). For information on confidentiality protection, coverage, sampling error, and nonsampling error, see Appendix G.
For location of definitions, see "How to Use This Census Report"]

State County Place and County Subdivision	Specified owner-occupied housing units								Specified renter-occupied housing units paying cash rent		
		With a mortgage				Not mortgaged					
	Total	Total	Median selected monthly owner costs (dollars)	Median selected monthly owner costs as a percentage of household income in 1999	With a second mortgage or home equity loan or both	Total	Median selected monthly owner costs (dollars)	Median selected monthly owner costs as a percentage of household income in 1999	Total	With meals included in rent	Median gross rent as a percentage of household income in 1999
PLACE AND COUNTY SUBDIVISION—Con.											
Jamestown West CDP, Chautauqua County	777	402	893	21.2	87	375	319	11.7	189	-	21.3
Jasper town, Steuben County	114	51	759	17.5	14	63	241	10.9	41	-	31.9
Java town, Wyoming County	445	252	834	20.2	55	193	283	11.0	89	-	24.7
Jay town, Essex County	494	286	774	21.7	20	208	315	13.9	174	-	24.1
Jefferson town, Schoharie County	220	128	956	22.3	17	92	317	13.2	62	-	25.7
Jefferson Heights CDP, Greene County	206	83	1 057	19.2	30	123	270	13.0	116	-	30.6
Jefferson Valley-Yorktown CDP, Westchester County	4 109	3 028	1 973	23.7	672	1 081	712	13.7	412	-	35.4
Jeffersonville village, Sullivan County	67	40	1 111	25.0	7	27	419	15.4	49	-	19.9
Jericho CDP, Nassau County	3 656	2 422	2 475	22.9	636	1 234	908	13.9	639	-	26.2
Jerusalem town, Yates County	902	524	839	22.6	130	378	385	12.9	192	-	28.1
Jewett town, Greene County	218	115	1 092	22.8	21	103	352	11.9	56	-	46.3
Johnsburg town, Warren County	467	228	829	22.5	36	239	247	10.0-	179	-	28.2
Johnson City village, Broome County	3 148	1 682	812	21.6	281	1 466	305	13.6	3 255	129	28.4
Johnstown city, Fulton County	1 724	1 019	873	21.6	228	705	391	13.9	1 387	-	26.0
Johnstown town, Fulton County	1 722	864	897	20.0	211	858	334	13.0	183	-	27.1
Jordan village, Onondaga County	300	211	959	22.4	49	89	389	16.1	160	2	22.3
Junius town, Seneca County	194	132	869	22.6	28	62	307	10.4	52	-	23.1
Kaser village, Rockland County	31	15	1 656	47.5	-	16	643	14.3	457	-	50.0+
Keene town, Essex County	251	117	887	23.6	22	134	327	13.2	64	-	30.0
Keeseville village	392	226	774	19.5	30	166	314	13.4	193	-	24.7
Clinton County (part)	216	122	767	19.3	10	94	307	13.8	125	-	24.1
Essex County (part)	176	104	788	19.8	20	72	326	13.0	68	-	28.0
Kendall town, Orleans County	580	425	1 035	22.6	111	155	407	13.0	89	-	40.6
Kenmore village, Erie County	3 817	2 611	966	19.6	593	1 206	363	12.6	2 260	81	26.7
Kensington village, Nassau County	310	208	3 360	26.7	56	102	1 000+	16.5	16	-	21.7
Kent town, Putnam County	3 763	2 859	1 643	23.9	522	904	613	14.5	748	-	24.9
Kerhonkson CDP, Ulster County	390	197	1 038	19.1	52	193	370	15.6	194	-	23.2
Kiantone town, Chautauqua County	327	184	959	21.8	49	143	311	10.0-	42	-	37.5
Kinderhook village, Columbia County	392	248	1 269	21.6	54	144	418	12.3	96	-	23.9
Kinderhook town, Columbia County	2 018	1 455	1 158	21.5	257	563	389	11.6	629	-	24.9
Kingsbury town, Washington County	2 375	1 569	926	22.6	359	806	352	13.7	1 430	-	26.9
Kings Park CDP, Suffolk County	4 182	2 984	1 703	24.2	705	1 198	645	13.3	1 075	6	26.5
Kings Point village, Nassau County	1 213	709	4 000+	29.6	108	504	1 000+	13.5	48	-	14.0
Kingston city, Ulster County	3 907	2 346	989	22.1	555	1 561	393	14.4	5 126	30	29.4
Kingston town, Ulster County	202	142	948	21.5	37	60	270	15.3	31	-	23.4
Kirkland town, Oneida County	1 904	1 214	1 122	19.7	297	690	393	12.2	958	2	24.0
Kirkwood town, Broome County	1 293	781	855	20.4	159	512	302	10.1	514	-	22.0
Kiryas Joel village, Orange County	173	69	1 402	50.0+	34	104	525	38.3	1 477	-	50.0+
Knox town, Albany County	582	444	1 104	20.4	126	138	315	10.0-	68	-	20.7
Kortright town, Delaware County	222	126	733	19.6	18	96	271	11.9	56	-	37.5
Lackawanna city, Erie County	3 303	1 736	883	21.2	453	1 567	338	12.9	3 300	13	27.7
Lacona village, Oswego County	136	77	861	17.2	8	59	331	16.4	88	-	39.2
La Fargeville CDP, Jefferson County	126	70	700	16.4	19	56	439	17.0	74	-	27.0
LaFayette town, Onondaga County	1 140	730	1 074	18.7	134	410	344	11.4	254	-	24.3
La Grange town, Dutchess County	4 154	3 077	1 590	22.1	891	1 077	448	12.5	416	-	25.1
Lake Carmel CDP, Putnam County	2 457	1 863	1 530	23.7	320	594	585	15.7	463	-	23.9
Lake Erie Beach CDP, Erie County	1 376	975	951	27.1	268	401	414	18.2	251	-	28.6
Lake George village, Warren County	161	111	1 040	24.0	20	50	424	18.3	222	-	24.2
Lake George town, Warren County	844	549	1 132	22.7	141	295	385	11.6	416	-	24.3
Lake Grove village, Suffolk County	2 649	2 010	1 640	24.5	462	639	655	16.4	699	-	24.1
Lake Katrine CDP, Ulster County	339	224	946	21.9	27	115	404	10.0-	292	7	27.2
Lakeland CDP, Onondaga County	876	514	1 063	22.8	186	362	322	11.2	114	-	25.5
Lake Luzerne town, Warren County	734	399	861	23.7	107	335	303	12.5	190	-	27.4
Lake Luzerne-Hadley CDP	476	286	830	22.4	70	190	298	12.8	204	-	27.9
Saratoga County (part)	203	146	910	22.8	33	57	298	14.3	104	-	26.9
Warren County (part)	273	140	803	22.1	37	133	299	12.4	100	-	28.4
Lake Mohegan CDP, Westchester County	1 250	966	1 925	26.3	212	284	797	17.3	405	-	26.0
Lake Placid village, Essex County	430	257	875	24.9	27	173	341	16.5	687	3	24.1
Lake Pleasant town, Hamilton County	228	96	864	23.0	16	132	312	11.5	63	-	30.4
Lake Ronkonkoma CDP, Suffolk County	4 711	3 870	1 522	24.8	885	841	593	16.6	1 672	14	28.5
Lake Success village, Nassau County	753	432	3 323	25.8	66	321	1 000+	12.3	10	-	50.0+
Lakeview CDP, Nassau County	1 313	998	1 793	28.2	165	315	744	15.4	175	-	25.8
Lakewood village, Chautauqua County	957	584	884	18.1	123	373	466	12.8	399	28	25.4
Lancaster village, Erie County	2 860	1 782	1 055	21.8	541	1 078	416	17.2	1 395	9	27.1
Lancaster town, Erie County	10 161	7 282	1 180	22.7	1 940	2 879	436	15.7	3 246	9	25.7
Lansing village, Tompkins County	353	215	1 928	24.1	48	138	620	11.8	1 135	8	24.9
Lansing town, Tompkins County	1 903	1 361	1 354	23.0	324	542	443	11.7	1 852	14	24.7
Lapeer town, Cortland County	93	67	879	22.5	15	26	288	13.2	30	-	35.0
Larchmont village, Westchester County	1 421	1 064	3 538	20.1	311	357	1 000+	10.0-	663	-	23.3
Lattingtown village, Nassau County	523	338	3 926	26.7	65	185	1 000+	15.0	54	-	25.0
Laurel CDP, Suffolk County	363	197	1 605	24.5	41	166	539	19.2	54	3	30.8
Laurel Hollow village, Nassau County	551	350	4 000+	22.8	82	201	1 000+	10.9	37	-	16.1
Laurens village, Otsego County	41	16	883	27.0	3	25	313	12.1	50	-	28.8
Laurens town, Otsego County	385	236	893	21.3	32	149	352	11.9	194	-	23.9
Lawrence village, Nassau County	1 390	865	3 368	29.7	192	525	1 000+	14.3	374	-	50.0+
Lawrence town, St. Lawrence County	237	124	754	19.7	22	113	289	10.7	87	-	32.2
Lebanon town, Madison County	212	127	719	20.6	25	85	258	12.3	68	4	25.0
Ledyard town, Cayuga County	319	184	990	20.5	31	135	362	11.3	104	-	23.1
Lee town, Oneida County	1 456	948	979	20.3	255	508	357	11.0	324	85	31.1

Table 32. **Mortgage and Rental Cost Characteristics: 2000**—Con.

[Data based on a sample (except Tables 65-68). For information on confidentiality protection, coverage, sampling error, and nonsampling error, see Appendix G.
For location of definitions, see "How to Use This Census Report"]

State County Place and County Subdivision	Specified owner-occupied housing units								Specified renter-occupied housing units paying cash rent		
		With a mortgage				Not mortgaged					
	Total	Total	Median selected monthly owner costs (dollars)	Median selected monthly owner costs as a percentage of household income in 1999	With a second mortgage or home equity loan or both	Total	Median selected monthly owner costs (dollars)	Median selected monthly owner costs as a percentage of household income in 1999	Total	With meals included in rent	Median gross rent as a percentage of household income in 1999
PLACE AND COUNTY SUBDIVISION—Con.											
Leeds CDP, Greene County	68	41	844	20.9	8	27	230	18.6	73	-	29.1
Leicester village, Livingston County	140	77	1 023	21.8	24	63	403	12.5	25	-	33.1
Leicester town, Livingston County	427	303	884	20.5	62	124	365	12.4	114	3	27.5
Lenox town, Madison County	1 995	1 329	939	21.3	254	666	374	14.8	991	18	22.3
Leon town, Cattaraugus County	113	53	844	25.2	15	60	331	10.8	47	2	22.5
Le Ray town, Jefferson County	901	650	883	18.8	142	251	315	11.4	1 454	-	21.9
Le Roy village, Genesee County	944	582	1 063	24.6	133	362	426	13.5	786	16	28.0
Le Roy town, Genesee County	1 694	1 144	1 030	20.5	221	550	392	12.3	927	16	27.9
Levittown CDP, Nassau County	14 864	10 556	1 627	25.0	2 587	4 308	638	14.7	1 651	9	26.1
Lewis town, Essex County	208	104	786	21.1	7	104	247	11.4	56	-	24.2
Lewis town, Lewis County	126	67	688	17.1	7	59	223	10.0-	32	-	26.3
Lewisboro town, Westchester County	3 364	2 614	2 614	24.1	511	750	945	14.1	315	-	18.9
Lewiston village, Niagara County	731	445	967	21.2	118	286	420	18.0	446	-	27.1
Lewiston town, Niagara County	4 245	2 748	1 103	20.3	872	1 497	398	13.2	1 103	8	25.2
Lexington town, Greene County	198	75	870	24.6	24	123	324	16.6	36	-	24.4
Leyden town, Lewis County	295	132	729	19.2	6	163	277	10.8	148	1	28.2
Liberty village, Sullivan County	600	376	1 120	21.9	74	224	483	14.4	921	9	27.7
Liberty town, Sullivan County	1 618	964	1 139	24.4	227	654	472	15.0	1 390	9	28.7
Lido Beach CDP, Nassau County	755	478	2 705	25.5	91	277	988	19.5	80	-	29.5
Lima village, Livingston County	450	341	1 097	21.6	86	109	439	16.6	261	-	25.7
Lima town, Livingston County	916	720	1 123	21.7	152	196	397	12.3	330	-	25.2
Lime Lake-Machias CDP, Cattaraugus County	247	148	833	19.5	24	99	335	21.1	121	-	26.6
Limestone village, Cattaraugus County	79	48	680	17.5	12	31	323	16.3	38	-	26.5
Lincklaen town, Chenango County	52	30	710	27.5	6	22	325	22.5	20	2	45.0
Lincoln town, Madison County	392	301	886	20.0	59	91	324	12.0	56	-	21.0
Lincolndale CDP, Westchester County	603	451	1 806	23.1	65	152	623	14.4	36	-	14.1
Lincoln Park CDP, Ulster County	548	242	900	23.8	45	306	270	10.8	415	-	24.7
Lindenhurst village, Suffolk County	6 520	4 695	1 624	26.4	1 019	1 825	674	17.8	1 684	-	29.0
Lindley town, Steuben County	281	163	803	20.4	32	118	282	10.4	66	-	23.6
Lisbon town, St. Lawrence County	569	354	788	20.4	74	215	275	11.3	185	9	29.7
Lisle village, Broome County	61	40	810	20.6	5	21	288	12.5	27	-	15.5
Lisle town, Broome County	377	231	781	20.5	66	146	264	12.3	151	6	17.3
Litchfield town, Herkimer County	254	180	862	19.6	53	74	336	13.6	43	-	19.7
Little Falls city, Herkimer County	939	443	745	20.0	85	496	322	14.8	997	5	25.3
Little Falls town, Herkimer County	340	177	870	21.4	34	163	289	12.1	33	1	29.6
Little Valley village, Cattaraugus County	224	130	718	19.0	17	94	287	13.3	163	-	24.6
Little Valley town, Cattaraugus County	371	219	710	18.5	33	152	305	13.1	177	-	24.9
Liverpool village, Onondaga County	691	405	1 010	20.6	18	286	446	21.1	396	-	24.2
Livingston town, Columbia County	591	414	1 121	21.4	69	177	352	10.0-	242	-	22.1
Livingston Manor CDP, Sullivan County	219	93	873	30.2	-	126	415	19.4	234	-	26.5
Livonia village, Livingston County	291	232	1 130	20.9	37	59	474	14.5	198	-	24.2
Livonia town, Livingston County	1 684	1 295	1 110	22.4	309	389	415	12.9	458	-	23.5
Lloyd town, Ulster County	1 913	1 372	1 231	21.5	303	541	438	12.8	1 219	-	25.4
Lloyd Harbor village, Suffolk County	1 080	743	4 000+	28.4	208	337	1 000+	12.1	12	-	16.3
Locke town, Cayuga County	243	179	902	19.8	26	64	360	13.3	93	-	25.9
Lockport city, Niagara County	4 652	3 176	917	20.5	819	1 476	394	14.0	3 980	28	25.6
Lockport town, Niagara County	3 807	2 769	1 155	20.9	575	1 038	451	13.8	1 568	-	22.8
Locust Valley CDP, Nassau County	881	508	2 060	22.3	103	373	676	12.2	337	-	30.1
Lodi village, Seneca County	78	50	740	22.5	9	28	280	10.0	17	-	42.5
Lodi town, Seneca County	239	131	815	22.2	28	108	319	11.5	61	-	25.3
Long Beach city, Nassau County	4 328	2 893	1 800	24.7	506	1 435	654	17.6	6 758	28	26.2
Long Lake town, Hamilton County	223	104	894	23.5	14	119	264	12.5	74	2	25.3
Lorenz Park CDP, Columbia County	462	268	1 051	20.9	75	194	287	13.3	258	-	30.7
Lorraine town, Jefferson County	101	64	850	18.8	13	37	273	10.0-	23	-	28.8
Louisville town, St. Lawrence County	709	475	846	18.6	128	234	249	10.0-	203	-	26.0
Lowville village, Lewis County	709	365	850	18.5	81	344	349	16.2	494	10	24.8
Lowville town, Lewis County	874	438	841	18.1	92	436	336	15.7	554	10	25.8
Lumberland town, Sullivan County	522	316	1 094	25.6	57	206	368	13.1	82	-	23.2
Lyme town, Jefferson County	519	290	867	21.8	71	229	290	10.8	101	2	24.7
Lynbrook village, Nassau County	3 919	2 604	1 841	24.8	473	1 315	754	20.5	1 922	6	24.4
Lyncourt CDP, Onondaga County	1 282	680	836	22.0	103	602	314	14.1	507	-	24.7
Lyndon town, Cattaraugus County	86	50	625	22.5	-	36	320	17.0	4	-	40.0
Lyndonville village, Orleans County	206	135	916	22.6	33	71	361	15.2	83	-	31.4
Lyon Mountain CDP, Clinton County	175	34	757	27.5	7	141	285	10.9	32	-	23.3
Lyons village, Wayne County	788	456	844	21.9	83	332	377	11.9	566	5	27.6
Lyons town, Wayne County	1 081	668	876	21.6	142	413	374	11.8	654	5	26.5
Lyonsdale town, Lewis County	211	99	672	20.5	18	112	239	10.0-	79	-	29.8
Lyons Falls village, Lewis County	138	75	692	18.2	9	63	298	14.0	70	-	33.6
Lysander town, Onondaga County	5 035	3 950	1 217	20.5	905	1 085	409	11.4	1 233	8	24.0
McDonough town, Chenango County	139	71	644	23.4	13	68	283	12.0	32	4	22.5
Macedon village, Wayne County	369	297	1 101	23.3	96	72	433	15.9	154	-	25.5
Macedon town, Wayne County	2 043	1 660	1 096	22.4	439	383	438	13.9	557	-	27.1
McGraw village, Cortland County	212	127	848	18.1	17	85	328	14.6	118	-	27.9
Machias town, Cattaraugus County	405	259	898	20.8	79	146	331	17.7	163	-	21.6
Macomb town, St. Lawrence County	102	65	657	19.9	13	37	245	10.3	25	-	35.0
Madison village, Madison County	75	34	811	20.7	5	41	383	16.3	38	-	22.1
Madison town, Madison County	548	310	945	22.7	62	238	400	13.2	199	-	22.0
Madrid town, St. Lawrence County	269	170	725	19.6	27	99	309	11.4	89	-	30.4
Mahopac CDP, Putnam County	2 037	1 588	1 838	24.9	407	449	710	13.0	642	-	29.3
Maine town, Broome County	1 120	694	865	21.9	119	426	368	12.9	196	-	17.7
Malden CDP, Ulster County	96	65	1 199	28.3	7	31	385	31.6	65	-	36.6

Table 32. **Mortgage and Rental Cost Characteristics: 2000**—Con.

[Data based on a sample (except Tables 65-68). For information on confidentiality protection, coverage, sampling error, and nonsampling error, see Appendix G.
For location of definitions, see "How to Use This Census Report"]

State County Place and County Subdivision	Specified owner-occupied housing units								Specified renter-occupied housing units paying cash rent		
		With a mortgage				Not mortgaged					
	Total	Total	Median selected monthly owner costs (dollars)	Median selected monthly owner costs as a percentage of household income in 1999	With a second mortgage or home equity loan or both	Total	Median selected monthly owner costs (dollars)	Median selected monthly owner costs as a percentage of household income in 1999	Total	With meals included in rent	Median gross rent as a percentage of household income in 1999
PLACE AND COUNTY SUBDIVISION—Con.											
Malone village, Franklin County	1 120	601	755	20.2	99	519	348	15.5	1 216	-	29.5
Malone town, Franklin County	1 866	1 054	786	20.7	148	812	340	14.4	1 415	7	28.8
Malta town, Saratoga County	2 753	2 340	1 223	20.6	400	413	416	10.0-	1 737	-	20.1
Malverne village, Nassau County	2 811	1 914	1 851	24.0	372	897	789	18.4	177	-	21.6
Malverne Park Oaks CDP, Nassau County	177	113	2 231	32.0	50	64	789	10.0-	-	-	-
Mamakating town, Sullivan County	2 368	1 641	1 167	23.7	333	727	412	17.5	822	17	30.2
Mamaroneck village, Westchester County	2 700	1 753	2 441	23.9	428	947	1 000+	18.4	2 795	7	27.2
Mamaroneck town, Westchester County	5 376	3 882	3 190	21.5	948	1 494	1 000+	13.5	3 491	-	25.6
Manchester village, Ontario County	319	205	933	23.8	48	114	367	12.7	80	-	26.3
Manchester town, Ontario County	1 663	1 156	990	21.9	284	507	357	12.9	711	22	28.2
Manhasset CDP, Nassau County	1 982	1 228	2 610	22.1	233	754	819	13.5	663	-	25.0
Manhasset Hills CDP, Nassau County	1 146	690	2 912	29.7	179	456	1 000+	15.4	16	-	29.0
Manhattan borough, New York County	2 740	1 636	3 615	21.3	293	1 104	955	10.0-	579 890	4 706	24.8
Manheim town, Herkimer County	657	352	731	20.0	49	305	300	12.4	351	-	22.6
Manlius village, Onondaga County	1 152	797	1 384	21.9	194	355	523	13.4	850	70	23.8
Manlius town, Onondaga County	9 375	6 505	1 288	20.5	1 388	2 870	470	13.2	2 464	70	23.4
Mannsville village, Jefferson County	83	50	923	21.0	12	33	314	13.1	32	-	29.0
Manorhaven village, Nassau County	551	331	1 956	19.2	31	220	719	18.0	1 412	-	27.5
Manorville CDP, Suffolk County	2 845	2 192	1 728	25.8	433	653	486	18.1	906	-	24.8
Mansfield town, Cattaraugus County	117	78	900	23.9	10	39	347	21.3	21	-	27.1
Marathon village, Cortland County	206	138	878	25.4	40	68	321	12.8	164	-	22.3
Marathon town, Cortland County	371	263	841	23.6	61	108	321	12.3	205	-	22.6
Marbletown town, Ulster County	1 464	999	1 132	22.5	231	465	430	13.4	392	-	25.7
Marcellus village, Onondaga County	378	248	1 096	21.8	42	130	440	10.0-	372	-	22.3
Marcellus town, Onondaga County	1 636	1 098	1 052	22.0	261	538	428	10.8	428	-	22.2
Marcy town, Oneida County	1 419	881	1 081	23.1	214	538	382	12.3	273	-	18.1
Margaretville village, Delaware County	138	78	880	19.3	15	60	318	16.9	90	-	29.2
Mariaville Lake CDP, Schenectady County	208	138	1 090	22.1	27	70	290	12.9	14	-	50.0+
Marilla town, Erie County	1 231	959	1 133	21.7	239	272	347	11.8	127	-	18.0
Marion town, Wayne County	1 066	776	1 031	25.2	206	290	405	11.4	252	-	22.8
Marlboro CDP, Ulster County	450	288	1 271	23.4	74	162	430	17.8	357	7	28.2
Marlborough town, Ulster County	1 630	1 010	1 316	22.9	259	620	431	14.6	864	7	25.7
Marshall town, Oneida County	403	265	897	20.9	62	138	353	13.4	124	-	20.3
Martinsburg town, Lewis County	243	142	732	19.2	13	101	296	11.4	82	-	24.7
Maryland town, Otsego County	353	225	768	22.4	45	128	304	10.0-	133	-	26.3
Masonville town, Delaware County	239	144	737	22.1	22	95	241	11.2	44	-	29.2
Massapequa CDP, Nassau County	6 648	4 517	1 852	22.1	1 010	2 131	717	15.3	393	-	24.9
Massapequa Park village, Nassau County	5 352	3 367	1 732	23.9	911	1 985	656	14.4	183	-	23.4
Massena village, St. Lawrence County	2 754	1 564	792	18.7	407	1 190	284	10.8	1 761	-	27.3
Massena town, St. Lawrence County	3 097	1 768	789	18.8	458	1 329	283	10.9	1 939	-	26.3
Mastic CDP, Suffolk County	3 404	2 824	1 319	24.5	572	580	513	15.6	901	-	36.8
Mastic Beach CDP, Suffolk County	2 626	2 028	1 182	26.7	392	598	488	16.9	983	17	32.8
Matinecock village, Nassau County	221	128	4 000+	26.9	22	93	1 000+	14.8	47	-	19.5
Mattituck CDP, Suffolk County	1 333	750	1 442	24.6	113	583	577	17.4	206	-	33.7
Mattydale CDP, Onondaga County	1 809	1 110	828	21.1	247	699	306	13.6	720	-	28.5
Maybrook village, Orange County	603	516	1 231	25.3	133	87	469	14.7	407	-	22.7
Mayfield village, Fulton County	212	129	810	21.7	18	83	373	17.7	49	-	37.5
Mayfield town, Fulton County	1 288	797	851	21.7	159	491	350	13.0	343	6	23.7
Mayville village, Chautauqua County	386	235	774	19.5	46	151	292	12.2	211	2	23.5
Mechanicstown CDP, Orange County	986	787	1 064	20.6	146	199	404	10.7	1 120	-	29.8
Mechanicville city, Saratoga County	446	262	955	21.8	66	184	439	22.4	1 198	8	23.6
Medford CDP, Suffolk County	5 592	4 757	1 475	24.0	1 132	835	569	14.2	677	-	30.2
Medina village, Orleans County	1 221	718	792	22.9	88	503	346	12.9	1 000	-	31.7
Medusa CDP, Albany County	71	50	900	20.5	9	21	263	10.8	24	-	19.0
Melrose Park CDP, Cayuga County	805	568	995	19.9	132	237	345	16.4	61	-	26.5
Melville CDP, Suffolk County	3 850	2 703	2 304	25.2	495	1 147	872	14.9	621	5	28.2
Menands village, Albany County	704	441	1 356	22.0	69	263	445	10.0-	1 144	5	21.8
Mendon town, Monroe County	2 127	1 784	1 634	21.7	495	343	549	10.0	469	41	23.4
Mentz town, Cayuga County	454	301	904	24.6	58	153	391	13.8	165	-	26.8
Meredith town, Delaware County	247	130	888	21.4	23	117	282	10.0-	55	-	21.3
Meridian village, Cayuga County	68	51	890	24.8	20	17	375	14.1	31	-	20.4
Merrick CDP, Nassau County	6 817	4 827	2 076	24.5	1 047	1 990	883	16.5	364	-	27.9
Mexico village, Oswego County	316	223	1 011	21.1	71	93	367	13.0	244	-	25.0
Mexico town, Oswego County	882	676	893	20.4	125	206	350	12.3	374	-	26.1
Middleburgh town, Schoharie County	586	354	956	22.9	66	232	375	16.2	336	2	31.2
Middleburgh village, Schoharie County	320	186	952	22.3	27	134	379	14.8	219	2	29.7
Middlebury town, Wyoming County	316	216	826	20.9	47	100	295	15.2	50	-	26.7
Middlefield town, Otsego County	365	218	871	19.7	25	147	346	11.7	107	-	21.8
Middle Island CDP, Suffolk County	2 000	1 470	1 333	25.7	237	530	608	17.7	1 158	-	30.0
Middleport village, Niagara County	430	280	860	23.5	88	150	322	10.0-	235	-	23.1
Middlesex town, Yates County	292	196	852	22.8	34	96	336	11.8	44	-	30.0
Middletown town, Delaware County	878	475	883	22.2	86	403	336	14.9	299	-	30.3
Middletown city, Orange County	3 656	2 522	1 240	22.7	486	1 134	428	13.0	5 013	155	29.4
Middleville village, Herkimer County	117	61	846	21.1	11	56	323	14.2	36	-	23.6
Milan town, Dutchess County	510	339	1 124	23.1	69	171	423	12.7	155	-	24.9
Milford village, Otsego County	105	73	816	23.4	6	32	375	10.0-	39	-	24.2
Milford town, Otsego County	572	331	794	22.4	35	241	282	12.4	182	-	31.5
Millbrook village, Dutchess County	258	167	1 438	22.6	52	91	508	14.3	317	-	29.8
Miller Place CDP, Suffolk County	2 933	2 422	1 725	23.9	586	511	728	14.0	305	-	28.3
Millerton village, Dutchess County	181	101	1 089	25.2	23	80	474	17.6	151	-	28.8
Mill Neck village, Nassau County	226	139	3 766	24.7	15	87	1 000+	15.0	29	-	33.4

Table 32. **Mortgage and Rental Cost Characteristics: 2000**—Con.

[Data based on a sample (except Tables 65-68). For information on confidentiality protection, coverage, sampling error, and nonsampling error, see Appendix G.
For location of definitions, see "How to Use This Census Report"]

State County Place and County Subdivision	Specified owner-occupied housing units								Specified renter-occupied housing units paying cash rent		
		With a mortgage				Not mortgaged					
	Total	Total	Median selected monthly owner costs (dollars)	Median selected monthly owner costs as a percentage of household income in 1999	With a second mortgage or home equity loan or both	Total	Median selected monthly owner costs (dollars)	Median selected monthly owner costs as a percentage of household income in 1999	Total	With meals included in rent	Median gross rent as a percentage of household income in 1999
PLACE AND COUNTY SUBDIVISION—Con.											
Millport village, Chemung County	56	27	883	21.3	2	29	295	16.3	21	-	19.5
Milo town, Yates County	1 448	807	783	22.0	117	641	329	14.1	917	19	29.5
Milton town, Saratoga County	3 294	2 450	1 172	22.3	538	844	367	14.5	1 509	5	26.7
Milton CDP, Saratoga County	754	562	1 132	21.2	83	192	398	10.5	99	-	30.8
Milton CDP, Ulster County	241	131	1 106	15.1	37	110	345	14.0	149	-	22.4
Mina town, Chautauqua County	219	135	764	21.3	25	84	388	12.8	53	-	23.3
Minden town, Montgomery County	787	363	843	22.6	93	424	358	16.8	458	-	25.1
Mineola village, Nassau County	4 002	2 327	1 748	24.9	399	1 675	630	14.7	2 656	28	22.9
Minerva town, Essex County	160	60	750	18.6	8	100	243	10.3	37	-	34.4
Minetto CDP, Oswego County	318	210	1 046	18.7	53	108	375	13.9	36	-	25.0
Minetto town, Oswego County	487	322	1 042	18.2	82	165	382	13.2	63	-	23.9
Mineville-Witherbee CDP, Essex County	348	151	781	16.5	37	197	279	16.0	109	-	26.8
Minisink town, Orange County	787	622	1 397	24.9	156	165	511	15.1	180	-	26.1
Minoa village, Onondaga County	957	697	1 033	20.6	240	260	414	14.8	258	-	26.8
Mohawk village, Herkimer County	614	350	682	17.8	51	264	304	14.2	404	-	22.9
Mohawk town, Montgomery County	837	498	895	20.6	94	339	334	12.5	246	-	26.8
Moira town, Franklin County	434	251	648	18.9	49	183	263	13.4	273	-	25.9
Monroe village, Orange County	1 866	1 581	1 632	22.5	441	285	551	14.1	371	-	23.1
Monroe town, Orange County	4 310	3 414	1 618	23.7	852	896	554	14.3	2 622	3	36.0
Monsey CDP, Rockland County	1 359	776	1 879	30.6	135	583	799	15.7	1 229	-	41.2
Montague town, Lewis County	22	8	600	17.5	-	14	210	10.0	-	-	-
Montauk CDP, Suffolk County	940	548	1 601	29.2	57	392	506	21.9	498	8	31.3
Montebello village, Rockland County	1 033	902	2 385	23.5	238	131	1 000+	13.3	49	-	16.1
Montezuma town, Cayuga County	197	135	808	19.6	24	62	269	10.0-	70	-	28.3
Montgomery village, Orange County	895	668	1 323	24.3	168	227	494	13.8	347	-	23.3
Montgomery town, Orange County	4 455	3 312	1 307	23.8	781	1 143	474	13.1	1 909	-	24.5
Monticello village, Sullivan County	585	308	1 148	25.0	69	277	448	15.2	1 765	9	30.8
Montour town, Schuyler County	483	307	834	20.6	67	176	335	12.2	296	-	23.7
Montour Falls village, Schuyler County	286	180	836	22.1	40	106	340	11.8	280	-	24.6
Mooers CDP, Clinton County	84	36	750	28.8	14	48	225	20.0	44	-	50.0+
Mooers town, Clinton County	524	317	814	21.9	49	207	260	15.3	122	-	31.7
Moravia village, Cayuga County	242	152	844	20.6	37	90	386	17.5	186	-	27.6
Moravia town, Cayuga County	479	317	844	20.5	57	162	359	15.2	230	-	26.0
Moreau town, Saratoga County	3 194	2 274	952	21.1	439	920	306	13.0	1 027	-	24.0
Morehouse town, Hamilton County	29	15	783	25.8	-	14	175	13.0	-	-	-
Moriah town, Essex County	1 003	413	749	18.5	67	590	291	12.9	365	1	29.0
Moriches CDP, Suffolk County	398	237	1 854	24.2	62	161	681	15.6	599	-	23.2
Morris village, Otsego County	132	68	838	25.4	5	64	368	13.8	77	-	30.4
Morris town, Otsego County	322	153	818	20.9	15	169	356	13.4	144	-	24.4
Morrisonville CDP, Clinton County	336	252	968	19.6	53	84	353	10.5	206	-	24.6
Morristown village, St. Lawrence County	113	70	857	25.0	17	43	366	16.4	42	-	36.3
Morristown town, St. Lawrence County	409	228	775	23.1	51	181	299	11.4	121	-	34.0
Morrisville village, Madison County	164	100	936	20.3	36	64	393	14.4	171	3	28.3
Mount Hope town, Orange County	1 107	829	1 322	23.0	191	278	459	14.0	242	-	25.4
Mount Ivy CDP, Rockland County	766	648	1 761	23.9	197	118	594	16.8	895	8	25.5
Mount Kisco village, Westchester County	1 404	1 026	2 108	23.8	188	378	705	13.5	1 716	20	27.8
Mount Kisco town, Westchester County	1 404	1 026	2 108	23.8	188	378	705	13.5	1 716	20	27.8
Mount Morris village, Livingston County	544	290	930	23.4	82	254	397	14.6	489	-	28.0
Mount Morris town, Livingston County	735	386	942	22.8	109	349	341	12.7	543	-	28.2
Mount Pleasant town, Westchester County	8 672	6 064	2 414	24.7	1 354	2 608	813	15.7	3 636	16	24.6
Mount Sinai CDP, Suffolk County	2 419	1 876	1 936	24.3	531	543	745	15.7	146	7	35.5
Mount Vernon city, Westchester County	4 591	3 376	2 076	28.4	643	1 215	806	18.9	15 958	155	27.3
Munnsville village, Madison County	81	44	820	19.3	3	37	280	10.0-	53	-	33.9
Munsey Park village, Nassau County	758	516	3 342	22.3	123	242	1 000+	13.3	28	-	23.0
Munsons Corners CDP, Cortland County	363	173	960	21.5	28	190	365	15.6	500	10	27.2
Murray town, Orleans County	983	752	923	23.1	157	231	352	12.2	447	4	21.1
Muttontown village, Nassau County	879	637	4 000+	27.1	167	242	1 000+	16.6	36	-	27.4
Myers Corner CDP, Dutchess County	1 563	1 174	1 550	22.0	361	389	496	10.3	82	-	30.3
Nanticoke town, Broome County	223	146	815	20.0	25	77	292	10.4	56	-	28.8
Nanuet CDP, Rockland County	3 371	2 503	1 902	24.8	376	868	680	13.3	1 695	9	30.1
Napanoch CDP, Ulster County	238	116	840	18.8	9	122	365	15.7	109	-	30.7
Napeague CDP, Suffolk County	75	23	1 597	24.1	3	52	417	15.9	16	-	23.0
Naples village, Ontario County	246	139	942	24.2	24	107	352	16.3	147	4	30.6
Naples town, Ontario County	485	277	884	22.3	49	208	350	14.0	162	4	29.7
Napoli town, Cattaraugus County	163	96	730	23.7	16	67	294	10.0-	33	2	18.4
Narrowsburg CDP, Sullivan County	134	72	975	26.9	12	62	344	16.3	38	-	19.5
Nassau village, Rensselaer County	271	180	978	20.5	30	91	409	12.9	177	-	27.8
Nassau town, Rensselaer County	974	651	1 011	22.0	130	323	407	12.7	363	-	24.4
Natural Bridge CDP, Jefferson County	66	18	690	50.0+	8	48	267	10.0-	37	-	50.0+
Nedrow CDP, Onondaga County	699	417	913	22.4	84	282	308	16.5	145	-	25.4
Nelliston village, Montgomery County	135	64	788	23.3	8	71	323	14.8	47	3	30.9
Nelson town, Madison County	409	307	1 002	20.8	106	102	331	10.0-	67	-	18.2
Nelsonville village, Putnam County	145	97	1 494	24.1	33	48	630	17.5	58	-	24.5
Nesconset CDP, Suffolk County	3 021	2 349	1 907	23.7	571	672	793	13.5	762	-	24.8
Neversink town, Sullivan County	745	437	963	22.5	124	308	297	10.0-	198	-	25.0
New Albion town, Cattaraugus County	408	248	829	21.6	65	160	329	15.9	153	-	23.2
Newark village, Wayne County	1 760	1 029	963	23.3	271	731	387	18.8	1 663	58	27.7
Newark Valley village, Tioga County	221	117	803	19.6	25	104	364	12.5	111	-	26.4
Newark Valley town, Tioga County	718	457	862	20.6	77	261	374	13.6	220	-	23.8
New Baltimore town, Greene County	674	480	1 007	21.1	103	194	397	11.1	142	8	31.6
New Berlin village, Chenango County	175	105	761	19.3	17	70	304	11.6	166	2	23.9

Table 32. **Mortgage and Rental Cost Characteristics: 2000**—Con.

[Data based on a sample (except Tables 65-68). For information on confidentiality protection, coverage, sampling error, and nonsampling error, see Appendix G.
For location of definitions, see "How to Use This Census Report"]

State County Place and County Subdivision	Specified owner-occupied housing units								Specified renter-occupied housing units paying cash rent		
		With a mortgage				Not mortgaged					
	Total	Total	Median selected monthly owner costs (dollars)	Median selected monthly owner costs as a percentage of household income in 1999	With a second mortgage or home equity loan or both	Total	Median selected monthly owner costs (dollars)	Median selected monthly owner costs as a percentage of household income in 1999	Total	With meals included in rent	Median gross rent as a percentage of household income in 1999
PLACE AND COUNTY SUBDIVISION—Con.											
New Berlin town, Chenango County	485	276	764	18.9	38	209	284	11.3	257	2	25.2
New Bremen town, Lewis County	447	227	699	18.8	19	220	257	10.9	131	-	23.9
Newburgh city, Orange County	1 979	1 376	1 142	24.9	283	603	384	14.8	6 258	65	29.0
Newburgh town, Orange County	7 132	5 248	1 350	22.5	1 366	1 884	392	13.3	1 563	-	22.7
New Cassel CDP, Nassau County	1 754	1 251	1 634	25.6	249	503	621	14.5	1 089	-	42.0
New Castle town, Westchester County	4 884	3 649	3 301	21.9	854	1 235	1 000+	12.9	433	-	26.2
New City CDP, Rockland County	9 543	7 407	2 111	23.9	1 772	2 136	772	14.8	951	-	22.7
Newcomb town, Essex County	164	57	658	16.8	4	107	234	11.7	10	-	21.3
Newfane CDP, Niagara County	773	527	863	20.2	83	246	339	12.2	208	-	25.0
Newfane town, Niagara County	2 183	1 474	941	21.3	352	709	361	12.7	537	-	23.6
Newfield town, Tompkins County	698	474	905	22.1	71	224	320	10.0-	454	-	27.0
Newfield Hamlet CDP, Tompkins County	154	96	800	20.0	8	58	415	10.0-	105	-	21.4
New Hartford village, Oneida County	454	247	1 042	18.6	48	207	403	11.1	290	42	24.0
New Hartford town, Oneida County	5 408	3 414	1 089	20.2	673	1 994	432	12.6	2 042	42	24.9
New Haven town, Oswego County	429	281	903	18.4	44	148	375	12.7	154	-	31.0
New Hempstead village, Rockland County	1 112	851	2 017	22.8	154	261	806	15.3	50	-	22.6
New Hudson town, Allegany County	110	62	683	19.0	8	48	293	13.9	23	-	35.5
New Hyde Park village, Nassau County	2 509	1 448	1 772	29.5	210	1 061	677	16.6	522	-	29.0
New Lebanon town, Columbia County	402	272	1 052	21.4	55	130	400	10.0	202	3	25.7
New Lisbon town, Otsego County	156	97	776	23.3	9	59	254	13.5	24	-	25.7
New Paltz village, Ulster County	387	206	1 256	24.9	32	181	510	13.6	1 330	7	41.9
New Paltz town, Ulster County	1 978	1 406	1 416	24.5	345	572	508	13.8	1 928	13	32.7
Newport village, Herkimer County	154	86	817	18.1	26	68	325	13.0	83	2	22.5
Newport town, Herkimer County	435	240	886	19.5	52	195	315	11.0	139	2	23.0
New Rochelle city, Westchester County	9 291	6 271	2 566	24.1	1 482	3 020	1 000+	16.1	12 717	99	27.3
New Scotland town, Albany County	2 285	1 567	1 162	19.6	381	718	414	10.2	512	-	21.5
New Square village, Rockland County	73	56	1 861	31.3	7	17	870	50.0+	618	2	50.0+
Newstead town, Erie County	1 751	1 248	1 027	24.8	307	503	344	12.5	687	-	25.6
New Suffolk CDP, Suffolk County	133	40	1 283	19.6	4	93	435	18.8	21	-	18.3
New Windsor CDP, Orange County	2 174	1 495	1 351	22.6	419	679	411	13.9	875	-	24.0
New Windsor town, Orange County	4 727	3 420	1 385	22.6	882	1 307	437	13.8	2 203	-	24.0
New York city	391 402	265 120	1 562	26.4	45 630	126 282	448	12.7	2 066 896	17 975	26.6
Bronx County	35 360	23 339	1 584	28.5	4 317	12 021	471	13.7	365 801	3 949	28.0
Kings County	89 044	59 793	1 605	27.2	9 793	29 251	460	12.9	630 060	5 413	28.0
New York County	2 740	1 636	3 615	21.3	293	1 104	955	10.0-	579 890	4 706	24.8
Queens County	186 983	122 366	1 597	27.5	20 945	64 617	447	12.8	437 193	3 561	26.3
Richmond County	77 275	57 986	1 431	23.4	10 282	19 289	419	11.7	53 952	346	25.2
New York Mills village, Oneida County	620	277	1 122	21.6	54	343	426	13.9	769	19	19.8
Niagara town, Niagara County	1 918	1 026	903	20.2	275	892	370	14.5	817	6	25.5
Niagara Falls city, Niagara County	11 544	6 259	821	20.8	1 465	5 285	334	14.2	9 780	32	29.4
Nichols village, Tioga County	136	90	883	18.6	21	46	286	12.1	65	-	20.4
Nichols town, Tioga County	530	322	869	19.9	70	208	284	12.2	178	-	20.9
Niles town, Cayuga County	224	150	910	23.2	35	74	293	10.0-	37	-	19.6
Niskayuna town, Schenectady County	6 194	4 147	1 407	21.0	824	2 047	524	11.3	1 334	108	26.2
Niskayuna CDP, Schenectady County	1 687	1 124	1 190	20.2	257	563	444	11.4	202	-	19.3
Nissequogue village, Suffolk County	463	326	3 325	25.4	54	137	1 000+	13.7	34	-	26.3
Niverville CDP, Columbia County	469	338	994	19.8	43	131	339	12.9	97	-	22.4
Norfolk CDP, St. Lawrence County	293	100	656	26.4	25	193	258	11.8	150	-	32.7
Norfolk town, St. Lawrence County	945	493	665	18.9	88	452	251	10.0-	328	-	28.5
North Amityville CDP, Suffolk County	2 435	1 869	1 624	28.6	414	566	637	19.3	1 892	248	37.7
Northampton town, Fulton County	682	327	916	21.4	48	355	325	14.0	234	-	24.8
Northampton CDP, Suffolk County	87	70	1 286	23.3	18	17	641	12.0	59	-	27.8
North Babylon CDP, Suffolk County	4 576	3 127	1 598	25.3	678	1 449	652	17.7	1 087	-	27.6
North Ballston Spa CDP, Saratoga County	340	241	1 138	22.1	49	99	468	16.2	74	-	25.9
North Bay Shore CDP, Suffolk County	2 702	2 107	1 619	29.9	374	595	651	18.5	901	9	27.7
North Bellmore CDP, Nassau County	5 667	3 665	1 800	25.7	809	2 002	724	16.0	659	-	26.3
North Bellport CDP, Suffolk County	1 662	1 349	1 452	26.8	312	313	531	16.2	635	-	37.5
North Boston CDP, Erie County	710	537	1 016	22.0	113	173	364	13.1	194	-	23.0
North Castle town, Westchester County	2 889	2 143	3 040	24.4	543	746	958	12.2	380	-	24.9
North Collins village, Erie County	294	197	925	23.8	43	97	409	17.5	74	-	25.4
North Collins town, Erie County	701	442	967	23.6	122	259	341	13.8	169	-	22.0
North Dansville town, Livingston County	1 204	790	887	20.9	195	414	328	13.2	820	-	31.4
North East town, Dutchess County	537	292	1 220	25.3	73	245	458	15.5	293	-	25.3
Northeast Ithaca CDP, Tompkins County	474	288	1 288	21.7	55	186	556	13.1	508	-	28.7
North Elba town, Essex County	1 307	772	886	22.0	130	535	338	14.8	1 050	8	23.3
North Great River CDP, Suffolk County	1 025	758	1 607	28.9	265	267	716	15.8	81	-	24.0
North Greenbush town, Rensselaer County	2 983	1 980	1 179	22.1	478	1 003	381	11.5	745	-	21.8
North Harmony town, Chautauqua County	561	386	788	19.4	63	175	331	12.3	100	-	26.9
North Haven village, Suffolk County	297	162	2 250	30.0	48	135	528	11.9	22	-	22.5
North Hempstead town, Nassau County	52 950	33 305	2 278	24.5	6 633	19 645	803	14.8	15 469	215	26.2
North Hills village, Nassau County	1 618	1 058	3 946	25.3	136	560	1 000+	17.1	75	-	23.0
North Hornell village, Steuben County	261	123	966	16.7	27	138	338	12.8	40	-	24.2
North Hudson town, Essex County	64	32	568	17.3	6	32	222	11.7	16	-	38.8
North Lindenhurst CDP, Suffolk County	2 406	1 740	1 643	27.5	266	666	725	21.7	1 106	-	23.2
North Lynbrook CDP, Nassau County	192	100	1 660	27.1	30	92	705	15.3	16	-	50.0+
North Massapequa CDP, Nassau County	5 490	3 649	1 744	25.7	780	1 841	725	18.2	442	-	24.8
North Merrick CDP, Nassau County	3 557	2 399	1 881	24.6	442	1 158	758	16.8	256	-	25.8
North New Hyde Park CDP, Nassau County	4 456	2 446	1 800	23.7	426	2 010	623	14.3	246	-	32.4
North Norwich town, Chenango County	316	201	868	19.3	39	115	291	13.0	86	1	21.5
North Patchogue CDP, Suffolk County	1 821	1 441	1 455	25.5	378	380	576	14.7	512	-	21.4
Northport village, Suffolk County	2 077	1 482	2 178	23.2	293	595	677	13.5	669	-	23.6

Table 32. **Mortgage and Rental Cost Characteristics: 2000**—Con.

[Data based on a sample (except Tables 65-68). For information on confidentiality protection, coverage, sampling error, and nonsampling error, see Appendix G.
For location of definitions, see "How to Use This Census Report"]

State County Place and County Subdivision	Specified owner-occupied housing units								Specified renter-occupied housing units paying cash rent		
		With a mortgage				Not mortgaged					
	Total	Total	Median selected monthly owner costs (dollars)	Median selected monthly owner costs as a percentage of household income in 1999	With a second mortgage or home equity loan or both	Total	Median selected monthly owner costs (dollars)	Median selected monthly owner costs as a percentage of household income in 1999	Total	With meals included in rent	Median gross rent as a percentage of household income in 1999
PLACE AND COUNTY SUBDIVISION—Con.											
North Salem town, Westchester County	1 333	971	2 349	24.9	263	362	797	13.5	212	-	19.3
North Sea CDP, Suffolk County	1 473	941	1 669	24.8	154	532	480	12.3	291	-	29.8
North Syracuse village, Onondaga County	1 786	1 276	910	22.4	287	510	327	12.1	1 083	-	26.8
North Tonawanda city, Niagara County	8 472	5 626	992	21.9	1 521	2 846	393	14.1	4 132	-	26.7
Northumberland town, Saratoga County	1 095	946	1 074	22.3	203	149	368	10.0-	141	-	24.7
North Valley Stream CDP, Nassau County	4 060	2 813	1 934	27.3	570	1 247	738	17.8	453	-	25.6
Northville village, Fulton County	251	133	946	22.7	28	118	313	14.6	158	-	26.1
Northville CDP, Suffolk County	229	148	1 792	27.8	21	81	746	15.7	15	-	29.7
North Wantagh CDP, Nassau County	3 836	2 573	1 766	24.7	599	1 263	735	17.2	328	5	28.1
Northwest Harbor CDP, Suffolk County	973	618	1 789	27.1	88	355	540	12.8	134	-	50.0+
Northwest Ithaca CDP, Tompkins County	242	170	1 250	20.9	53	72	521	11.9	195	42	35.2
Norway town, Herkimer County	86	53	750	21.1	6	33	273	12.5	11	-	26.3
Norwich city, Chenango County	1 242	732	904	18.6	141	510	332	13.6	1 530	20	26.7
Norwich town, Chenango County	717	421	880	19.0	97	296	305	12.1	170	-	36.4
Norwood village, St. Lawrence County	417	247	701	19.1	37	170	289	10.7	193	-	22.6
Noyack CDP, Suffolk County	881	506	1 794	29.0	78	375	451	14.1	185	-	29.1
Nunda village, Livingston County	273	167	842	20.5	26	106	348	10.9	173	-	24.7
Nunda town, Livingston County	571	355	874	21.6	89	216	320	11.0	229	4	26.8
Nyack village, Rockland County	673	549	1 860	24.5	67	124	619	16.5	2 052	25	26.2
Oakdale CDP, Suffolk County	1 991	1 561	1 855	22.9	316	430	758	17.1	600	-	28.8
Oakfield village, Genesee County	411	264	911	22.2	65	147	347	13.6	178	3	24.7
Oakfield town, Genesee County	717	505	887	20.7	117	212	352	12.4	236	3	24.9
Ocean Beach village, Suffolk County	32	15	1 688	25.0	6	17	706	35.4	16	-	21.3
Oceanside CDP, Nassau County	9 066	6 032	1 831	24.2	1 340	3 034	752	15.8	1 242	6	24.8
Odessa village, Schuyler County	144	88	840	18.7	16	56	314	10.0-	61	-	26.3
Ogden town, Monroe County	4 829	3 804	1 182	21.2	1 005	1 025	412	11.0	1 223	-	22.7
Ogdensburg city, St. Lawrence County	2 280	1 393	692	18.9	249	887	287	13.7	1 614	12	28.4
Ohio town, Herkimer County	180	75	669	19.3	8	105	235	12.9	30	-	37.8
Oil Springs Reservation, Allegany County	2	2	550	12.5	-	-	-	-	-	-	-
Oil Springs Reservation, Cattaraugus County	1	-	-	-	-	1	325	32.5	-	-	-
Olcott CDP, Niagara County	309	214	881	21.4	55	95	391	13.0	80	-	17.7
Old Bethpage CDP, Nassau County	1 613	1 033	1 956	22.4	170	580	881	14.0	174	-	29.0
Old Brookville village, Nassau County	631	428	4 000+	27.0	83	203	1 000+	17.1	47	-	27.1
Old Field village, Suffolk County	275	202	3 500	23.2	42	73	1 000+	15.3	16	-	37.5
Old Westbury village, Nassau County	820	543	4 000+	24.6	80	277	1 000+	14.2	43	-	30.4
Olean city, Cattaraugus County	3 451	2 018	704	18.7	298	1 433	307	12.7	2 533	10	25.0
Olean town, Cattaraugus County	439	244	821	19.9	64	195	376	13.3	141	-	18.8
Olive town, Ulster County	1 152	705	1 030	24.1	211	447	304	10.0-	325	-	23.8
Oneida city, Madison County	2 140	1 414	877	21.1	224	726	361	12.0	1 740	8	25.2
Oneida Castle village, Oneida County	186	105	845	18.0	15	81	308	11.4	67	-	22.5
Oneonta city, Otsego County	1 621	950	949	20.9	159	671	341	13.3	2 371	13	34.1
Oneonta town, Otsego County	1 172	663	886	19.5	104	509	320	12.9	403	-	27.4
Onondaga town, Onondaga County	5 650	3 847	1 212	21.0	945	1 803	406	13.0	1 550	51	25.7
Onondaga Reservation, Onondaga County	220	195	1 186	20.8	34	25	464	11.5	16	-	17.5
Ontario town, Wayne County	2 337	1 864	1 143	21.7	594	473	442	10.6	571	10	24.0
Oppenheim town, Fulton County	240	130	756	25.0	26	110	298	12.7	66	-	26.3
Orange town, Schuyler County	192	121	774	23.4	20	71	333	13.5	46	-	40.0
Orangeburg CDP, Rockland County	844	517	1 798	23.9	114	327	641	14.0	395	-	29.1
Orange Lake CDP, Orange County	1 716	1 290	1 330	21.8	277	426	376	16.4	197	-	18.9
Orangetown town, Rockland County	10 627	7 233	1 895	23.3	1 578	3 394	669	13.8	4 894	198	27.7
Orangeville town, Wyoming County	236	151	955	22.3	45	85	348	10.0-	55	-	24.1
Orchard Park village, Erie County	873	548	1 420	23.2	149	325	599	11.3	475	5	27.4
Orchard Park town, Erie County	7 330	5 092	1 397	22.6	1 594	2 238	497	13.3	2 044	42	23.7
Orient CDP, Suffolk County	262	91	1 315	22.3	7	171	528	19.6	48	-	25.0
Oriskany village, Oneida County	322	200	967	21.7	56	122	391	14.7	140	14	23.6
Oriskany Falls village, Oneida County	139	71	844	22.6	28	68	354	15.5	121	-	29.2
Orleans town, Jefferson County	483	305	793	19.0	62	178	325	14.1	118	-	25.4
Orwell town, Oswego County	186	109	670	19.3	14	77	244	10.0-	59	-	33.5
Osceola town, Lewis County	53	26	657	21.3	2	27	316	12.3	6	-	50.0+
Ossian town, Livingston County	117	92	905	19.6	14	25	282	12.5	14	-	23.8
Ossining village, Westchester County	3 005	2 140	1 912	25.0	307	865	761	18.0	3 856	97	25.7
Ossining town, Westchester County	6 232	4 559	2 257	23.7	782	1 673	872	17.2	4 337	97	25.4
Oswegatchie town, St. Lawrence County	679	410	811	19.7	78	269	304	11.3	210	-	25.2
Oswego city, Oswego County	3 536	2 036	838	18.6	382	1 500	311	13.2	3 374	7	31.0
Oswego town, Oswego County	984	709	1 057	19.9	173	275	338	12.6	204	-	20.8
Otego village, Otsego County	243	161	998	21.6	30	82	331	12.5	114	-	24.9
Otego town, Otsego County	545	356	957	21.5	44	189	324	18.4	218	-	30.2
Otisco town, Onondaga County	520	405	964	22.0	92	115	370	14.1	150	-	21.9
Otisville village, Orange County	229	154	1 160	21.9	47	75	437	14.3	100	-	24.2
Otsego town, Otsego County	870	572	994	23.6	103	298	463	13.2	466	-	25.6
Otselic town, Chenango County	140	80	721	21.1	10	60	291	11.6	46	-	26.7
Otto town, Cattaraugus County	149	84	847	27.5	23	65	299	12.5	19	-	19.4
Ovid village, Seneca County	128	66	813	26.4	12	62	382	11.6	84	2	33.8
Ovid town, Seneca County	416	265	870	25.4	45	151	344	12.1	240	2	26.8
Owasco town, Cayuga County	1 187	850	1 045	20.1	210	337	359	15.8	91	-	24.7
Owego village, Tioga County	702	435	1 022	22.1	101	267	419	16.4	788	-	25.3
Owego town, Tioga County	5 050	3 477	1 027	20.7	701	1 573	375	10.1	1 463	-	23.7
Oxford village, Chenango County	333	204	828	19.1	29	129	384	12.9	193	-	27.5
Oxford town, Chenango County	626	340	850	19.8	71	286	347	14.5	234	-	29.1
Oyster Bay CDP, Nassau County	1 228	712	2 028	24.2	128	516	714	13.8	1 149	-	24.8
Oyster Bay town, Nassau County	81 272	53 482	1 886	23.9	11 836	27 790	720	15.0	12 042	46	25.3

Table 32. **Mortgage and Rental Cost Characteristics: 2000**—Con.

[Data based on a sample (except Tables 65-68). For information on confidentiality protection, coverage, sampling error, and nonsampling error, see Appendix G.
For location of definitions, see "How to Use This Census Report"]

State County Place and County Subdivision	Specified owner-occupied housing units								Specified renter-occupied housing units paying cash rent		
		With a mortgage				Not mortgaged					
	Total	Total	Median selected monthly owner costs (dollars)	Median selected monthly owner costs as a percentage of household income in 1999	With a second mortgage or home equity loan or both	Total	Median selected monthly owner costs (dollars)	Median selected monthly owner costs as a percentage of household income in 1999	Total	With meals included in rent	Median gross rent as a percentage of household income in 1999
PLACE AND COUNTY SUBDIVISION—Con.											
Oyster Bay Cove village, Nassau County	622	445	4 000+	22.9	69	177	1 000+	13.6	23	-	27.5
Painted Post village, Steuben County	456	301	1 048	18.7	76	155	388	12.3	319	-	25.2
Palatine town, Montgomery County	486	212	776	22.5	40	274	342	14.2	218	3	24.0
Palatine Bridge village, Montgomery County	137	60	892	21.4	20	77	403	16.3	102	-	21.5
Palenville CDP, Greene County	292	197	1 054	21.4	21	95	389	16.3	102	-	21.6
Palermo town, Oswego County	490	379	858	21.9	72	111	364	10.0-	157	9	23.8
Palmyra village, Wayne County	720	534	1 050	23.2	112	186	406	13.1	652	-	24.7
Palmyra town, Wayne County	1 629	1 156	1 069	22.0	283	473	409	13.1	828	-	23.4
Pamelia town, Jefferson County	508	359	862	21.1	77	149	291	10.1	220	-	23.8
Panama village, Chautauqua County	96	61	695	18.8	12	35	313	13.1	45	-	27.5
Parc CDP, Clinton County	-	-	-	-	-	-	-	-	24	-	50.0+
Paris town, Oneida County	925	607	1 027	21.0	146	318	365	13.6	258	-	23.0
Parish village, Oswego County	129	85	904	24.8	24	44	368	15.5	41	-	23.8
Parish town, Oswego County	388	259	894	23.4	60	129	354	12.8	98	-	29.5
Parishville town, St. Lawrence County	361	216	689	19.3	29	145	239	10.0-	115	-	26.8
Parma town, Monroe County	3 840	3 041	1 098	21.7	821	799	397	11.9	869	-	23.4
Patchogue village, Suffolk County	1 766	1 222	1 431	23.4	211	544	598	18.3	2 317	39	29.9
Patterson town, Putnam County	2 398	1 919	1 597	24.3	353	479	495	14.8	596	9	26.4
Pattersonville-Rotterdam Junction CDP, Schenectady County	262	187	1 009	21.8	48	75	389	13.5	66	-	35.8
Pavilion town, Genesee County	541	370	925	19.7	75	171	293	11.5	83	-	18.1
Pawling village, Dutchess County	411	266	1 591	28.3	47	145	545	11.7	405	-	23.9
Pawling town, Dutchess County	1 839	1 282	1 599	25.8	304	557	533	12.2	586	-	22.4
Peach Lake CDP	527	351	1 853	23.5	89	176	612	15.1	37	-	27.5
Putnam County (part)	328	229	2 201	22.4	84	99	641	13.4	18	-	19.5
Westchester County (part)	199	122	1 284	26.4	5	77	521	17.4	19	-	28.2
Pearl River CDP, Rockland County	3 972	2 608	1 731	21.9	629	1 364	646	15.0	1 207	14	25.2
Peconic CDP, Suffolk County	326	169	1 463	29.3	22	157	643	18.9	70	-	23.0
Peekskill city, Westchester County	2 786	2 152	1 588	24.1	398	634	532	15.1	4 540	-	28.0
Pelham village, Westchester County	1 287	896	2 520	24.2	161	391	1 000+	14.9	780	-	25.7
Pelham town, Westchester County	2 757	1 988	2 954	23.6	384	769	1 000+	18.3	951	-	26.1
Pelham Manor village, Westchester County	1 470	1 092	3 199	23.3	223	378	1 000+	21.6	171	-	29.0
Pembroke town, Genesee County	947	648	978	23.7	163	299	388	13.4	297	-	24.7
Pendleton town, Niagara County	1 699	1 277	1 232	23.1	335	422	474	13.0	101	-	28.8
Penfield town, Monroe County	9 750	7 396	1 416	21.8	1 944	2 354	497	12.0	2 163	38	26.1
Penn Yan village, Yates County	1 099	611	758	21.9	71	488	314	13.5	861	19	30.8
Perinton town, Monroe County	13 226	10 683	1 341	19.5	2 742	2 543	435	10.1	3 301	12	23.9
Perry village, Wyoming County	853	549	853	20.2	66	304	333	14.7	530	-	24.2
Perry town, Wyoming County	1 052	703	849	19.7	105	349	329	13.1	547	-	24.1
Perrysburg village, Cattaraugus County	73	43	806	19.4	7	30	355	11.8	36	-	19.0
Perrysburg town, Cattaraugus County	341	201	807	21.4	43	140	331	12.2	98	-	22.0
Persia town, Cattaraugus County	592	327	768	19.2	100	265	325	12.8	261	-	29.1
Perth town, Fulton County	760	416	983	21.9	85	344	346	13.5	129	-	20.4
Peru CDP, Clinton County	365	230	1 061	21.0	57	135	310	10.0-	97	-	30.8
Peru town, Clinton County	1 346	926	1 096	22.0	201	420	333	11.5	373	-	25.8
Petersburgh town, Rensselaer County	268	145	915	20.9	31	123	301	12.2	61	-	24.4
Pharsalia town, Chenango County	64	30	691	19.4	-	34	333	10.0-	11	-	50.0+
Phelps village, Ontario County	495	324	891	22.4	74	171	383	12.8	219	-	24.2
Phelps town, Ontario County	1 632	1 074	1 023	21.2	273	558	386	11.8	425	-	21.9
Philadelphia village, Jefferson County	141	89	640	16.6	20	52	276	13.5	283	3	23.2
Philadelphia town, Jefferson County	211	132	677	18.2	26	79	281	13.9	306	3	23.2
Philipstown town, Putnam County	2 372	1 645	1 716	24.1	384	727	626	13.1	683	14	22.9
Philmont village, Columbia County	212	140	1 035	23.1	35	72	396	13.1	289	-	27.8
Phoenicia CDP, Ulster County	93	40	1 053	29.5	5	53	304	22.3	79	-	41.3
Phoenix village, Oswego County	431	288	843	20.0	57	143	392	13.0	464	-	25.1
Piercefield town, St. Lawrence County	81	30	682	16.7	2	51	313	13.2	9	-	16.3
Piermont village, Rockland County	407	280	2 231	23.8	69	127	929	14.6	479	16	25.5
Pierrepont town, St. Lawrence County	493	356	796	18.8	51	137	323	11.5	125	-	19.5
Pike village, Wyoming County	79	56	760	19.2	2	23	311	16.3	24	-	38.3
Pike town, Wyoming County	212	142	758	19.3	27	70	317	10.9	42	-	33.3
Pinckney town, Lewis County	58	30	760	19.3	5	28	258	11.4	8	-	35.0
Pine Bush CDP, Orange County	279	163	1 321	21.3	42	116	420	13.0	283	-	20.2
Pine Hill CDP, Ulster County	93	51	1 538	30.5	29	42	294	13.3	31	-	36.5
Pine Plains CDP, Dutchess County	316	187	943	18.8	26	129	401	14.0	150	-	24.6
Pine Plains town, Dutchess County	510	318	1 063	22.4	49	192	402	16.6	227	4	26.0
Pitcairn town, St. Lawrence County	126	81	705	19.6	9	45	242	10.0-	24	-	30.0
Pitcher town, Chenango County	117	57	682	23.5	4	60	300	10.0-	41	-	27.5
Pittsfield town, Otsego County	172	95	673	19.7	8	77	295	14.2	50	-	32.8
Pittsford village, Monroe County	406	289	1 421	21.8	72	117	498	14.3	171	-	22.8
Pittsford town, Monroe County	7 746	5 763	1 727	20.0	1 614	1 983	622	10.8	1 192	171	25.3
Pittstown town, Rensselaer County	929	661	1 153	22.5	176	268	414	14.2	195	-	17.7
Plainedge CDP, Nassau County	2 609	1 697	1 745	24.7	366	912	709	16.9	268	-	23.3
Plainfield town, Otsego County	143	79	821	23.4	24	64	295	15.0	35	-	21.8
Plainview CDP, Nassau County	7 676	5 283	1 979	23.3	1 154	2 393	811	15.8	529	5	28.7
Plandome village, Nassau County	378	249	3 868	18.3	49	129	1 000+	12.7	7	-	23.8
Plandome Heights village, Nassau County	304	195	3 106	23.1	54	109	880	14.7	10	-	26.7
Plandome Manor village, Nassau County	255	162	3 845	20.7	27	93	1 000+	18.8	9	-	22.5
Plattekill CDP, Ulster County	123	117	1 186	23.7	32	6	325	12.5	157	-	20.7
Plattekill town, Ulster County	1 516	1 184	1 234	23.8	312	332	397	13.0	935	6	27.5
Plattsburgh city, Clinton County	2 425	1 602	974	20.2	244	823	310	10.0	4 661	7	25.9
Plattsburgh town, Clinton County	2 399	1 549	956	19.9	325	850	313	10.0-	867	-	32.3

Table 32. **Mortgage and Rental Cost Characteristics: 2000**—Con.

[Data based on a sample (except Tables 65-68). For information on confidentiality protection, coverage, sampling error, and nonsampling error, see Appendix G.
For location of definitions, see "How to Use This Census Report"]

State County Place and County Subdivision	Specified owner-occupied housing units								Specified renter-occupied housing units paying cash rent		
		With a mortgage				Not mortgaged					
	Total	Total	Median selected monthly owner costs (dollars)	Median selected monthly owner costs as a percentage of household income in 1999	With a second mortgage or home equity loan or both	Total	Median selected monthly owner costs (dollars)	Median selected monthly owner costs as a percentage of household income in 1999	Total	With meals included in rent	Median gross rent as a percentage of household income in 1999
PLACE AND COUNTY SUBDIVISION—Con.											
Plattsburgh West CDP, Clinton County	155	63	850	27.4	7	92	232	13.8	90	-	41.4
Pleasant Valley CDP, Dutchess County	343	243	1 236	21.1	43	100	450	16.8	342	-	25.9
Pleasant Valley town, Dutchess County	1 955	1 507	1 452	21.8	318	448	473	12.7	877	14	25.7
Pleasantville village, Westchester County	1 399	978	2 635	26.1	217	421	1 000+	14.4	679	-	24.9
Plymouth town, Chenango County	263	156	793	21.5	27	107	309	12.1	78	-	32.8
Poestenkill CDP, Rensselaer County	255	149	1 027	25.2	6	106	311	10.0-	42	-	20.0
Poestenkill town, Rensselaer County	961	649	1 226	20.7	153	312	318	10.0-	194	-	20.5
Point Lookout CDP, Nassau County	468	223	1 819	15.9	42	245	666	18.1	123	-	30.5
Poland town, Chautauqua County	480	282	791	21.6	34	198	287	12.4	129	-	19.6
Poland village, Herkimer County	119	77	850	21.1	11	42	325	16.3	32	-	22.5
Pomfret town, Chautauqua County	2 458	1 517	937	20.5	295	941	381	13.0	1 797	11	25.6
Pomona village, Rockland County	820	673	2 422	26.0	181	147	862	11.2	18	-	41.0
Pompey town, Onondaga County	1 458	1 031	1 228	22.9	269	427	458	10.4	136	-	26.3
Poospatuck Reservation, Suffolk County	30	3	1 375	-	-	27	344	10.0-	19	-	50.0+
Poquott village, Suffolk County	255	189	2 691	26.7	43	66	720	10.0	81	-	19.9
Portage town, Livingston County	130	90	693	21.4	17	40	258	17.5	24	-	30.0
Port Byron village, Cayuga County	287	179	977	26.1	47	108	418	15.6	122	-	26.1
Port Chester village, Westchester County	2 407	1 423	2 041	28.6	329	984	794	22.3	5 278	74	29.6
Port Dickinson village, Broome County	352	223	876	21.1	41	129	320	10.4	301	5	21.8
Porter town, Niagara County	1 777	1 243	1 068	22.2	348	534	381	10.9	446	-	24.0
Port Ewen CDP, Ulster County	881	613	1 122	21.6	112	268	337	16.9	332	-	28.1
Port Henry village, Essex County	271	105	771	21.1	18	166	289	14.1	168	1	27.9
Port Jefferson village, Suffolk County	1 973	1 469	1 894	25.0	347	504	728	16.6	832	-	29.3
Port Jefferson Station CDP, Suffolk County	1 775	1 312	1 590	25.5	323	463	594	14.8	669	-	31.4
Port Jervis city, Orange County	1 388	752	998	23.3	157	636	386	16.0	1 909	6	29.3
Portland town, Chautauqua County	734	492	785	22.5	116	242	317	12.9	330	-	25.3
Port Leyden village, Lewis County	145	61	761	19.8	4	84	281	12.5	106	-	32.1
Portville village, Cattaraugus County	256	169	788	22.7	22	87	368	12.0	126	-	27.9
Portville town, Cattaraugus County	868	542	776	19.1	78	326	314	10.0-	247	-	31.3
Port Washington CDP, Nassau County	3 633	2 419	2 447	22.7	558	1 214	811	15.3	1 404	-	26.9
Port Washington North village, Nassau County	651	462	2 485	19.8	130	189	961	15.7	393	-	25.8
Potsdam village, St. Lawrence County	681	386	877	18.2	76	295	376	10.9	1 695	12	31.1
Potsdam town, St. Lawrence County	1 961	1 217	813	19.1	204	744	327	11.2	2 196	12	29.7
Potter town, Yates County	261	190	890	22.1	46	71	371	12.5	86	2	26.8
Poughkeepsie city, Dutchess County	3 181	2 072	1 229	22.8	454	1 109	481	14.1	7 432	29	29.3
Poughkeepsie town, Dutchess County	9 138	6 108	1 326	21.7	1 476	3 030	422	11.1	4 178	22	24.6
Pound Ridge town, Westchester County	1 459	1 083	3 361	22.0	267	376	1 000+	13.4	60	-	36.4
Prattsburgh town, Steuben County	288	172	708	21.0	26	116	278	11.5	110	-	28.0
Prattsville town, Greene County	114	55	895	28.4	5	59	307	17.7	24	-	17.0
Preble town, Cortland County	329	228	915	21.5	44	101	345	10.8	86	-	23.8
Preston town, Chenango County	113	65	717	22.6	8	48	300	15.6	25	-	26.8
Preston-Potter Hollow CDP, Albany County	71	38	783	31.7	12	33	284	10.0	12	-	20.7
Princetown town, Schenectady County	509	370	1 168	21.2	82	139	342	10.5	86	-	21.0
Prospect village, Oneida County	89	57	822	16.2	8	32	357	13.3	24	4	26.4
Providence town, Saratoga County	294	218	960	22.1	48	76	296	10.0-	74	-	20.0
Pulaski village, Oswego County	372	177	839	17.2	29	195	421	12.7	553	6	26.1
Pulteney town, Steuben County	266	154	790	23.1	34	112	338	13.7	44	-	21.3
Putnam town, Washington County	124	53	932	17.1	4	71	345	12.3	9	-	13.8
Putnam Lake CDP, Putnam County	1 074	801	1 450	24.6	94	273	389	16.2	146	-	36.5
Putnam Valley town, Putnam County	2 987	2 359	1 684	23.5	615	628	614	13.8	352	-	28.4
Queens borough, Queens County	186 983	122 366	1 597	27.5	20 945	64 617	447	12.8	437 193	3 561	26.3
Queensbury town, Warren County	6 635	4 722	1 096	22.1	1 111	1 913	374	12.4	2 278	-	25.6
Quioque CDP, Suffolk County	210	143	1 699	26.5	30	67	703	17.5	86	-	20.3
Quogue village, Suffolk County	380	223	1 870	24.1	23	157	599	13.8	40	-	27.2
Ramapo town, Rockland County	16 827	12 701	1 960	25.3	2 749	4 126	778	15.7	10 847	296	29.5
Randolph village, Cattaraugus County	308	188	745	19.8	34	120	310	12.0	174	-	24.3
Randolph town, Cattaraugus County	528	311	724	19.6	47	217	310	12.5	221	-	24.0
Ransomville CDP, Niagara County	327	189	884	21.4	52	138	344	10.0-	71	-	18.6
Rapids CDP, Niagara County	205	151	1 274	29.5	34	54	439	13.3	51	-	22.5
Rathbone town, Steuben County	125	76	765	21.7	2	49	297	10.8	33	-	33.3
Ravena village, Albany County	554	347	1 052	18.3	52	207	326	10.3	554	-	24.0
Reading town, Schuyler County	351	189	838	20.5	37	162	305	12.6	80	3	24.6
Red Creek village, Wayne County	124	77	806	18.3	17	47	325	14.1	54	-	35.0
Redfield town, Oswego County	107	51	646	22.7	3	56	292	12.5	19	-	19.4
Redford CDP, Clinton County	110	74	794	17.5	15	36	414	10.0-	39	-	17.3
Red Hook village, Dutchess County	422	227	1 212	26.6	44	195	449	17.3	283	-	28.4
Red Hook town, Dutchess County	2 131	1 412	1 288	24.1	374	719	465	14.0	846	-	29.4
Red House town, Cattaraugus County	6	2	950	12.5	-	4	233	10.0-	2	-	10.0-
Red Oaks Mill CDP, Dutchess County	1 522	1 031	1 433	21.6	392	491	473	10.0-	108	-	19.2
Redwood CDP, Jefferson County	129	65	807	22.0	20	64	356	14.5	36	-	20.0
Remsen village, Oneida County	101	53	847	24.3	2	48	394	21.0	64	-	27.9
Remsen town, Oneida County	369	233	816	22.3	29	136	334	16.2	112	-	27.1
Remsenburg-Speonk CDP, Suffolk County	722	501	1 866	22.9	117	221	550	14.3	144	2	30.2
Rensselaer city, Rensselaer County	1 310	885	898	21.2	131	425	366	11.9	1 647	-	24.0
Rensselaer Falls village, St. Lawrence County	67	36	633	15.0	2	31	274	13.0	39	-	36.3
Rensselaerville town, Albany County	329	212	981	24.0	52	117	290	13.6	82	-	22.8
Rhinebeck village, Dutchess County	701	358	1 553	23.1	93	343	465	14.4	530	-	24.5
Rhinebeck town, Dutchess County	1 627	983	1 434	23.7	259	644	456	13.5	845	-	23.0
Richburg village, Allegany County	88	36	775	24.0	8	52	323	17.9	47	-	31.5
Richfield town, Otsego County	505	267	792	22.3	36	238	358	13.7	207	4	24.7
Richfield Springs village, Otsego County	316	149	799	22.8	16	167	369	13.9	142	-	25.0

Table 32. **Mortgage and Rental Cost Characteristics: 2000**—Con.

[Data based on a sample (except Tables 65-68). For information on confidentiality protection, coverage, sampling error, and nonsampling error, see Appendix G.
For location of definitions, see "How to Use This Census Report"]

State County Place and County Subdivision	Specified owner-occupied housing units								Specified renter-occupied housing units paying cash rent		
		With a mortgage				Not mortgaged					
	Total	Total	Median selected monthly owner costs (dollars)	Median selected monthly owner costs as a percentage of household income in 1999	With a second mortgage or home equity loan or both	Total	Median selected monthly owner costs (dollars)	Median selected monthly owner costs as a percentage of household income in 1999	Total	With meals included in rent	Median gross rent as a percentage of household income in 1999
PLACE AND COUNTY SUBDIVISION—Con.											
Richford town, Tioga County	120	73	773	19.0	24	47	318	12.0	60	-	32.0
Richland town, Oswego County	915	563	861	18.7	89	352	394	14.2	691	6	24.9
Richmond town, Ontario County	747	603	1 089	20.4	174	144	368	11.7	153	-	32.5
Richmondville village, Schoharie County	137	75	913	20.7	13	62	285	11.5	134	-	22.2
Richmondville town, Schoharie County	406	244	820	19.5	35	162	291	12.3	262	-	23.1
Richville village, St. Lawrence County	75	40	788	20.0	8	35	296	12.9	27	-	19.4
Ridge CDP, Suffolk County	4 406	2 326	1 482	27.3	355	2 080	520	19.6	650	-	33.2
Ridgeway town, Orleans County	1 366	860	844	21.4	140	506	336	12.2	689	-	30.2
Rifton CDP, Ulster County	141	56	875	23.8	16	85	274	10.0-	15	-	20.8
Riga town, Monroe County	1 425	1 126	1 112	19.6	291	299	379	14.0	184	-	21.8
Ripley CDP, Chautauqua County	207	125	743	18.3	13	82	322	10.8	117	-	21.5
Ripley town, Chautauqua County	470	264	778	21.0	42	206	283	11.2	191	-	23.8
Riverhead CDP, Suffolk County	2 046	1 253	1 293	27.8	266	793	536	16.7	1 569	25	34.2
Riverhead town, Suffolk County	6 495	4 318	1 593	26.7	986	2 177	591	16.7	2 382	46	31.5
Riverside village, Steuben County	155	84	706	21.0	18	71	252	11.2	52	-	25.0
Riverside CDP, Suffolk County	247	164	1 238	28.0	14	83	437	17.3	191	13	38.0
Rochester city, Monroe County	30 910	22 537	893	22.2	4 254	8 373	357	14.7	52 178	578	31.6
Rochester town, Ulster County	1 369	917	1 126	21.5	210	452	362	13.9	501	-	24.1
Rock Hill CDP, Sullivan County	289	176	1 335	28.8	33	113	616	14.8	61	-	22.8
Rockland town, Sullivan County	792	450	894	25.7	59	342	369	17.1	427	-	24.4
Rockville Centre village, Nassau County	5 420	3 831	2 215	21.7	868	1 589	821	13.9	2 565	26	26.0
Rocky Point CDP, Suffolk County	2 480	1 875	1 389	26.0	296	605	548	15.6	772	13	31.5
Rodman town, Jefferson County	166	102	878	22.9	21	64	245	12.1	28	1	22.5
Rome city, Oneida County	6 264	3 637	934	20.3	872	2 627	406	14.2	5 676	14	25.9
Romulus town, Seneca County	294	157	978	21.3	43	137	343	12.1	103	-	25.1
Ronkonkoma CDP, Suffolk County	4 805	3 956	1 541	24.4	969	849	647	15.5	1 254	-	23.1
Roosevelt CDP, Nassau County	2 831	2 313	1 640	28.9	475	518	746	16.9	1 034	6	33.5
Root town, Montgomery County	251	134	856	23.5	21	117	294	11.6	39	-	26.1
Roscoe CDP, Sullivan County	160	105	877	21.0	5	55	395	18.4	57	-	27.5
Rose town, Wayne County	465	236	810	19.6	33	229	312	12.9	91	-	23.1
Roseboom town, Otsego County	143	92	739	21.9	5	51	339	11.0	9	-	50.0+
Rosendale town, Ulster County	1 407	1 032	1 038	23.2	241	375	378	13.7	664	-	25.2
Rosendale Village CDP, Ulster County	266	169	1 102	19.9	30	97	415	13.5	233	-	28.3
Roslyn village, Nassau County	340	233	3 128	23.6	48	107	1 000+	13.6	325	2	30.6
Roslyn Estates village, Nassau County	381	270	4 000	26.6	72	111	1 000+	16.9	4	-	22.5
Roslyn Harbor village, Nassau County	321	200	3 682	25.0	46	121	1 000+	12.4	11	-	21.3
Roslyn Heights CDP, Nassau County	1 721	1 166	2 291	26.7	226	555	984	16.1	333	-	25.9
Rossie town, St. Lawrence County	101	51	738	18.5	8	50	266	15.0	48	-	25.0
Rotterdam CDP, Schenectady County	6 616	3 787	981	22.9	848	2 829	324	12.1	1 319	5	23.6
Rotterdam town, Schenectady County	8 798	5 170	1 025	22.4	1 217	3 628	338	11.7	1 927	5	23.5
Round Lake village, Saratoga County	177	139	1 093	23.2	17	38	400	16.5	42	-	23.3
Rouses Point village, Clinton County	456	282	941	18.8	61	174	319	11.1	393	4	23.8
Roxbury town, Delaware County	523	254	907	24.8	26	269	318	12.2	160	-	27.2
Royalton town, Niagara County	1 758	1 216	953	23.2	327	542	399	13.6	455	-	22.3
Rush town, Monroe County	974	754	1 236	20.5	165	220	442	12.1	105	-	24.2
Rushford town, Allegany County	232	145	724	23.0	15	87	270	14.0	64	-	24.4
Rushville village	129	91	910	22.8	20	38	429	13.6	70	-	23.3
Ontario County (part)	25	21	883	24.2	-	4	300	15.0	28	-	18.3
Yates County (part)	104	70	915	22.5	20	34	441	13.3	42	-	27.1
Russell town, St. Lawrence County	250	141	657	18.3	17	109	261	12.9	78	-	27.5
Russell Gardens village, Nassau County	250	165	3 568	23.6	37	85	1 000+	13.8	94	-	25.3
Russia town, Herkimer County	534	281	831	18.6	55	253	282	12.8	127	-	25.8
Rutland town, Jefferson County	507	366	795	19.2	79	141	332	12.2	238	-	24.0
Rye city, Westchester County	3 397	2 247	3 320	18.9	448	1 150	1 000+	12.0	1 276	60	27.3
Rye town, Westchester County	6 049	3 723	2 358	26.2	857	2 326	908	18.9	6 629	81	28.9
Rye Brook village, Westchester County	2 290	1 421	2 771	24.8	298	869	1 000+	15.5	455	-	23.2
Sackets Harbor village, Jefferson County	231	149	897	20.5	28	82	400	15.5	359	-	19.8
Saddle Rock village, Nassau County	232	125	3 985	32.1	19	107	1 000+	14.2	4	-	17.5
Saddle Rock Estates CDP, Nassau County	131	82	3 500	18.3	12	49	1 000+	12.7	-	-	-
Sagaponack CDP, Suffolk County	194	75	1 942	25.5	17	119	550	10.0-	21	-	37.5
Sag Harbor village, Suffolk County	716	386	1 531	27.8	27	330	565	14.1	283	5	29.9
St. Armand town, Essex County	283	198	860	19.6	37	85	314	12.5	126	-	25.1
St. Bonaventure CDP, Cattaraugus County	139	70	877	18.0	21	69	282	10.0-	32	-	15.8
St. James CDP, Suffolk County	3 740	2 620	1 801	24.9	680	1 120	639	17.2	437	-	25.6
St. Johnsville village, Montgomery County	343	156	700	18.6	23	187	326	15.8	246	-	21.5
St. Johnsville town, Montgomery County	516	246	710	19.6	39	270	329	15.1	290	4	20.9
St. Regis Mohawk Reservation, Franklin County	436	225	805	26.3	10	211	374	12.2	260	-	23.8
Salamanca city, Cattaraugus County	1 322	567	573	17.8	54	755	253	12.9	895	19	28.0
Salamanca town, Cattaraugus County	111	60	820	21.5	19	51	253	13.2	14	-	12.5
Salem village, Washington County	217	137	870	23.9	42	80	350	11.8	62	2	20.8
Salem town, Washington County	561	315	879	20.7	101	246	324	12.5	122	2	20.0
Salina town, Onondaga County	9 356	5 700	927	21.0	1 210	3 656	342	14.1	4 374	150	23.2
Salisbury town, Herkimer County	325	181	683	19.5	27	144	266	12.2	53	2	23.2
Salisbury CDP, Nassau County	3 574	2 452	1 728	25.5	619	1 122	721	15.4	284	-	26.1
Saltaire village, Suffolk County	4	-	-	-	-	4	500	15.0	3	-	12.5
Sand Lake town, Rensselaer County	2 004	1 404	1 208	21.7	304	600	400	11.4	514	-	21.6
Sand Ridge CDP, Oswego County	127	77	706	14.6	7	50	386	10.0-	21	-	24.8
Sands Point village, Nassau County	788	501	4 000+	24.7	83	287	1 000+	16.0	18	-	14.0
Sandy Creek village, Oswego County	155	91	841	19.0	12	64	313	16.7	100	2	30.6
Sandy Creek town, Oswego County	744	430	868	20.2	81	314	298	11.8	297	2	36.1
Sanford town, Broome County	494	311	792	22.9	60	183	306	12.3	154	-	30.9

Table 32. **Mortgage and Rental Cost Characteristics: 2000**—Con.

[Data based on a sample (except Tables 65-68). For information on confidentiality protection, coverage, sampling error, and nonsampling error, see Appendix G.
For location of definitions, see "How to Use This Census Report"]

State County Place and County Subdivision	Specified owner-occupied housing units								Specified renter-occupied housing units paying cash rent		
		With a mortgage				Not mortgaged					
	Total	Total	Median selected monthly owner costs (dollars)	Median selected monthly owner costs as a percentage of household income in 1999	With a second mortgage or home equity loan or both	Total	Median selected monthly owner costs (dollars)	Median selected monthly owner costs as a percentage of household income in 1999	Total	With meals included in rent	Median gross rent as a percentage of household income in 1999
PLACE AND COUNTY SUBDIVISION—Con.											
Sangerfield town, Oneida County	446	288	886	21.8	58	158	370	15.0	275	-	21.2
Santa Clara town, Franklin County	105	50	1 031	21.7	6	55	371	12.2	13	-	22.5
Saranac town, Clinton County	800	451	911	20.2	120	349	300	10.0-	200	-	21.5
Saranac Lake village	932	539	941	19.9	110	393	363	15.9	1 241	11	27.4
Essex County (part)	312	189	896	19.9	31	123	346	15.6	188	5	21.8
Franklin County (part)	620	350	976	19.9	79	270	370	16.0	1 053	6	28.3
Saratoga town, Saratoga County	1 007	644	1 062	22.3	107	363	375	12.9	478	-	26.8
Saratoga Springs city, Saratoga County	5 211	3 721	1 195	21.4	840	1 490	437	12.9	4 372	82	24.7
Sardinia town, Erie County	556	388	883	20.6	109	168	358	13.0	87	-	22.8
Saugerties village, Ulster County	706	442	1 087	23.2	123	264	417	13.7	878	-	28.7
Saugerties town, Ulster County	4 269	2 726	1 096	22.8	622	1 543	390	13.1	1 915	31	28.3
Saugerties South CDP, Ulster County	627	374	1 109	22.4	113	253	441	11.6	192	-	27.3
Savannah town, Wayne County	322	207	718	18.6	46	115	334	13.0	119	-	27.4
Savona village, Steuben County	161	98	695	17.9	17	63	270	10.1	79	-	28.9
Sayville CDP, Suffolk County	4 489	3 247	1 722	23.4	739	1 242	701	15.4	929	-	27.4
Scarsdale village, Westchester County	4 794	3 295	3 939	20.4	848	1 499	1 000+	12.4	458	-	25.6
Scarsdale town, Westchester County	4 794	3 295	3 939	20.4	848	1 499	1 000+	12.4	458	-	25.6
Schaghticoke village, Rensselaer County	134	83	958	17.4	18	51	309	17.7	92	-	26.0
Schaghticoke town, Rensselaer County	1 953	1 189	1 114	22.5	301	764	366	13.1	343	-	22.7
Schenectady city, Schenectady County	8 627	5 326	983	22.4	924	3 301	414	16.4	14 043	180	27.7
Schodack town, Rensselaer County	3 022	1 957	1 223	20.8	452	1 065	451	11.7	818	-	22.0
Schoharie village, Schoharie County	230	119	1 051	19.6	14	111	435	14.0	173	-	29.3
Schoharie town, Schoharie County	663	414	984	22.4	71	249	397	12.5	335	-	28.1
Schroeppel town, Oswego County	1 750	1 277	982	21.1	321	473	370	12.1	683	-	25.4
Schroon town, Essex County	386	198	754	23.6	26	188	306	15.7	181	-	24.1
Schuyler town, Herkimer County	510	345	1 033	21.1	86	165	343	13.8	176	-	27.7
Schuyler Falls town, Clinton County	923	610	904	19.4	106	313	289	10.0-	315	-	22.1
Schuylerville village, Saratoga County	206	123	1 003	24.2	16	83	376	16.7	262	-	26.9
Scio town, Allegany County	365	204	698	18.8	29	161	281	13.5	139	-	22.8
Scipio town, Cayuga County	282	180	915	21.6	45	102	311	11.3	62	-	19.0
Scotchtown CDP, Orange County	1 678	1 420	1 380	23.1	342	258	480	11.8	1 411	6	22.5
Scotia village, Schenectady County	1 861	1 370	1 023	22.9	190	491	439	13.1	1 025	6	26.6
Scott town, Cortland County	232	177	882	20.6	31	55	363	17.9	28	-	21.0
Scotts Corners CDP, Westchester County	197	160	2 975	22.5	59	37	731	12.2	14	-	50.0+
Scottsville village, Monroe County	550	368	1 000	17.5	51	182	406	12.3	196	-	24.8
Scriba town, Oswego County	1 083	811	928	20.4	222	272	271	10.0-	591	-	25.0
Sea Cliff village, Nassau County	1 402	823	1 986	23.2	184	579	732	15.1	520	-	23.6
Seaford CDP, Nassau County	4 372	2 999	1 866	24.3	653	1 373	778	17.5	523	6	24.9
Searingtown CDP, Nassau County	1 505	1 057	2 848	24.2	255	448	1 000+	14.1	18	-	37.5
Selden CDP, Suffolk County	5 290	4 294	1 472	26.7	980	996	581	16.3	1 225	-	28.4
Sempronius town, Cayuga County	115	87	841	23.5	14	28	286	10.0-	47	-	21.3
Seneca town, Ontario County	607	382	900	19.2	82	225	390	11.0	140	6	24.0
Seneca Falls village, Seneca County	1 588	999	900	19.9	173	589	420	14.1	998	-	26.0
Seneca Falls town, Seneca County	2 076	1 314	930	20.5	223	762	414	14.3	1 261	-	26.5
Seneca Knolls CDP, Onondaga County	568	438	834	20.9	39	130	286	12.6	151	-	21.7
Sennett town, Cayuga County	787	489	1 016	20.8	155	298	431	12.2	58	-	19.6
Setauket-East Setauket CDP, Suffolk County	4 228	3 237	1 995	23.7	730	991	836	14.2	869	12	26.2
Seward town, Schoharie County	308	205	880	23.6	38	103	336	11.9	56	-	24.3
Shandaken town, Ulster County	795	443	977	22.2	64	352	368	13.9	335	-	36.4
Sharon town, Schoharie County	296	186	770	23.3	34	110	336	13.0	131	-	18.5
Sharon Springs village, Schoharie County	89	54	745	18.9	6	35	325	10.6	75	-	17.4
Shawangunk town, Ulster County	2 075	1 602	1 266	24.0	369	473	424	14.2	634	-	25.7
Shelby town, Orleans County	1 004	597	869	22.8	144	407	380	12.8	572	-	29.4
Sheldon town, Wyoming County	492	326	925	23.4	80	166	338	10.0-	116	-	17.7
Shelter Island CDP, Suffolk County	383	177	1 213	22.3	4	206	389	14.8	110	10	23.2
Shelter Island town, Suffolk County	775	346	1 350	21.5	17	429	451	14.0	132	10	23.6
Shelter Island Heights CDP, Suffolk County	388	169	1 514	19.8	13	219	504	12.9	22	-	25.7
Shenorock CDP, Westchester County	569	456	1 535	25.6	98	113	499	20.1	70	-	23.1
Sherburne village, Chenango County	244	150	827	20.5	42	94	303	10.8	303	-	23.4
Sherburne town, Chenango County	622	339	770	19.4	92	283	276	10.0-	420	-	27.2
Sheridan town, Chautauqua County	541	351	856	21.7	85	190	328	15.8	94	-	25.0
Sherman village, Chautauqua County	143	85	795	19.2	10	58	360	15.6	87	-	24.2
Sherman town, Chautauqua County	227	134	781	19.8	18	93	348	15.1	113	-	22.5
Sherrill city, Oneida County	911	613	1 046	19.7	152	298	306	10.0	269	5	20.7
Shinnecock Hills CDP, Suffolk County	401	206	1 883	20.9	23	195	512	13.4	72	-	34.3
Shinnecock Reservation, Suffolk County	155	27	1 301	42.1	-	128	732	28.3	22	-	50.0+
Shirley CDP, Suffolk County	5 927	4 920	1 334	26.5	964	1 007	551	16.3	1 098	-	34.2
Shokan CDP, Ulster County	327	204	972	25.8	90	123	241	10.0-	78	-	20.7
Shoreham village, Suffolk County	128	88	2 083	20.3	24	40	927	18.8	9	-	14.2
Shortsville village, Ontario County	369	278	1 032	21.8	70	91	398	17.1	72	-	24.6
Shrub Oak CDP, Westchester County	489	374	1 931	24.6	91	115	782	13.6	70	-	24.3
Sidney village, Delaware County	949	375	801	25.4	66	574	319	12.6	659	-	28.8
Sidney town, Delaware County	1 234	555	792	21.8	93	679	309	12.3	754	-	28.9
Silver Creek village, Chautauqua County	645	417	811	25.3	92	228	399	16.3	324	-	27.7
Silver Springs village, Wyoming County	178	122	779	22.2	39	56	269	12.1	92	-	23.7
Sinclairville village, Chautauqua County	131	88	786	20.7	11	43	334	16.3	78	4	30.9
Skaneateles village, Onondaga County	691	522	1 317	22.2	156	169	492	14.0	317	-	16.8
Skaneateles town, Onondaga County	2 015	1 420	1 224	21.7	354	595	461	13.2	462	-	17.8
Sleepy Hollow village, Westchester County	827	560	2 683	25.3	128	267	779	18.1	1 970	16	25.1
Sloan village, Erie County	951	509	814	22.6	129	442	334	18.9	427	-	25.2

Table 32. **Mortgage and Rental Cost Characteristics: 2000**—Con.

[Data based on a sample (except Tables 65-68). For information on confidentiality protection, coverage, sampling error, and nonsampling error, see Appendix G.
For location of definitions, see "How to Use This Census Report"]

State County Place and County Subdivision	Specified owner-occupied housing units								Specified renter-occupied housing units paying cash rent		
		With a mortgage				Not mortgaged					
	Total	Total	Median selected monthly owner costs (dollars)	Median selected monthly owner costs as a percentage of household income in 1999	With a second mortgage or home equity loan or both	Total	Median selected monthly owner costs (dollars)	Median selected monthly owner costs as a percentage of household income in 1999	Total	With meals included in rent	Median gross rent as a percentage of household income in 1999
PLACE AND COUNTY SUBDIVISION—Con.											
Sloatsburg village, Rockland County	758	580	1 663	22.7	134	178	593	17.0	219	-	23.8
Smallwood CDP, Sullivan County	238	175	791	17.1	53	63	323	11.9	16	-	20.6
Smithfield town, Madison County	153	107	907	23.5	18	46	327	12.5	47	-	23.9
Smithtown CDP, Suffolk County	7 455	5 222	1 884	24.2	1 190	2 233	773	16.1	978	-	26.1
Smithtown town, Suffolk County	32 234	23 207	1 854	24.2	5 431	9 027	732	14.9	4 512	20	26.6
Smithville town, Chenango County	163	105	781	21.6	14	58	315	12.9	41	-	27.1
Smyrna village, Chenango County	37	23	592	20.9	5	14	325	10.0-	35	-	27.2
Smyrna town, Chenango County	157	97	696	22.0	11	60	322	12.5	73	-	24.2
Sodus village, Wayne County	389	244	843	21.6	48	145	382	14.1	255	-	28.5
Sodus town, Wayne County	1 816	1 256	926	21.4	320	560	359	13.8	646	-	26.7
Sodus Point village, Wayne County	302	185	993	21.8	49	117	397	14.6	105	-	21.6
Solon town, Cortland County	138	87	765	20.6	12	51	281	10.0-	25	-	29.4
Solvay village, Onondaga County	1 439	747	952	22.6	126	692	361	13.3	1 323	-	24.3
Somers town, Westchester County	5 771	3 924	2 107	24.0	793	1 847	747	16.9	348	-	22.0
Somerset town, Niagara County	574	354	864	19.3	127	220	314	10.0-	158	-	24.4
Sound Beach CDP, Suffolk County	2 593	1 987	1 468	26.7	488	606	611	15.3	642	3	27.9
Southampton village, Suffolk County	1 100	555	1 866	29.1	125	545	557	11.4	415	-	29.0
Southampton town, Suffolk County	14 744	9 050	1 552	25.1	1 347	5 694	527	14.2	4 535	22	29.4
South Bristol town, Ontario County	331	247	1 120	23.6	63	84	414	12.8	80	-	19.6
South Corning village, Steuben County	315	174	786	20.2	23	141	337	14.6	147	2	21.5
South Dayton village, Cattaraugus County	129	64	767	26.1	17	65	323	10.4	73	-	27.8
Southeast town, Putnam County	4 152	3 324	1 813	24.4	724	828	673	17.5	1 269	8	26.3
South Fallsburg CDP, Sullivan County	285	131	1 290	29.6	20	154	491	24.6	363	13	24.9
South Farmingdale CDP, Nassau County	4 182	2 815	1 683	24.5	691	1 367	696	16.4	410	-	25.1
South Floral Park village, Nassau County	339	258	1 814	29.0	58	81	646	16.0	63	-	28.5
South Glens Falls village, Saratoga County	788	499	892	21.1	60	289	339	15.3	633	-	24.8
South Hempstead CDP, Nassau County	876	603	1 825	24.7	128	273	637	18.7	103	-	24.3
South Hill CDP, Tompkins County	514	395	1 269	21.2	81	119	539	14.4	495	138	41.2
South Huntington CDP, Suffolk County	2 738	1 902	1 745	23.7	300	836	678	15.4	401	-	19.6
South Lockport CDP, Niagara County	1 000	776	1 117	20.5	128	224	490	14.1	1 088	-	23.0
South Nyack village, Rockland County	386	338	2 530	29.1	81	48	833	27.1	541	-	28.3
Southold CDP, Suffolk County	1 814	998	1 517	23.8	110	816	555	21.7	357	-	32.9
Southold town, Suffolk County	6 369	3 262	1 450	24.0	406	3 107	543	19.3	1 465	7	31.0
Southport CDP, Chemung County	2 133	1 266	747	20.6	218	867	314	12.6	771	-	30.1
Southport town, Chemung County	2 868	1 764	799	20.3	339	1 104	325	11.3	846	-	29.8
South Valley town, Cattaraugus County	51	24	743	27.5	2	27	304	10.0-	6	-	21.7
South Valley Stream CDP, Nassau County	1 489	930	2 002	24.0	133	559	822	14.8	428	-	35.6
Spackenkill CDP, Dutchess County	1 523	1 027	1 447	20.1	194	496	506	10.5	76	-	21.4
Spafford town, Onondaga County	392	295	1 108	22.7	82	97	413	12.4	45	-	18.8
Sparta town, Livingston County	315	203	903	23.3	73	112	365	12.9	34	-	18.6
Speculator village, Hamilton County	83	32	900	25.7	4	51	321	10.2	36	-	25.0
Spencer village, Tioga County	146	104	860	23.6	14	42	307	15.4	102	-	29.2
Spencer town, Tioga County	475	334	839	21.8	47	141	299	14.9	195	-	27.9
Spencerport village, Monroe County	911	668	1 132	18.9	175	243	372	12.0	361	-	22.2
Springfield town, Otsego County	248	100	840	24.2	13	148	308	12.5	65	-	21.3
Springport town, Cayuga County	488	329	962	19.1	84	159	387	12.2	161	-	21.1
Springs CDP, Suffolk County	1 414	904	1 584	25.5	174	510	494	16.9	358	-	35.7
Spring Valley village, Rockland County	1 444	1 180	1 620	27.2	171	264	654	17.5	5 103	48	26.8
Springville village, Erie County	903	554	929	19.8	70	349	361	12.8	652	-	22.4
Springwater town, Livingston County	428	299	901	19.9	46	129	311	13.6	75	-	21.9
Staatsburg CDP, Dutchess County	246	132	1 169	19.8	34	114	459	13.5	55	-	18.3
Stafford town, Genesee County	611	385	857	20.6	84	226	325	10.2	85	-	25.2
Stamford village, Delaware County	199	113	853	23.0	8	86	442	15.9	202	2	26.1
Stamford town, Delaware County	328	174	845	23.2	26	154	379	12.9	223	4	23.3
Stanford town, Dutchess County	745	541	1 331	25.0	126	204	477	16.3	274	-	23.3
Stannards CDP, Allegany County	179	97	890	17.3	21	82	321	10.3	82	-	30.0
Stark town, Herkimer County	110	57	759	28.1	6	53	298	20.4	17	-	19.2
Starkey town, Yates County	584	332	827	25.6	71	252	343	14.4	280	9	26.0
Star Lake CDP, St. Lawrence County	230	139	599	17.1	17	91	247	10.9	88	-	29.3
Staten Island borough, Richmond County	77 275	57 986	1 431	23.4	10 282	19 289	419	11.7	53 952	346	25.2
Stephentown town, Rensselaer County	480	297	982	22.8	28	183	353	10.9	157	-	19.8
Sterling town, Cayuga County	603	353	859	23.3	104	250	281	12.0	218	8	30.1
Steuben town, Oneida County	176	117	961	25.5	26	59	331	12.6	41	-	25.3
Stewart Manor village, Nassau County	613	370	1 881	21.3	82	243	661	14.3	84	-	29.4
Stillwater village, Saratoga County	326	216	1 064	20.7	37	110	333	12.1	198	-	23.1
Stillwater town, Saratoga County	1 506	1 127	1 130	20.9	271	379	367	12.1	365	9	22.6
Stockbridge town, Madison County	332	211	810	20.5	24	121	291	10.0	125	-	29.7
Stockholm town, St. Lawrence County	607	358	710	19.5	65	249	255	13.4	223	-	33.6
Stockport town, Columbia County	592	425	1 027	22.4	106	167	354	11.0	255	-	22.2
Stockton town, Chautauqua County	470	275	828	21.7	61	195	335	12.5	108	-	32.9
Stone Ridge CDP, Ulster County	350	246	1 058	19.1	45	104	322	13.8	60	-	37.5
Stony Brook CDP, Suffolk County	4 213	3 034	1 892	23.0	681	1 179	666	16.4	300	-	23.6
Stony Creek town, Warren County	149	75	761	25.6	15	74	261	11.9	24	-	30.0
Stony Point CDP, Rockland County	2 923	2 166	1 746	24.2	493	757	547	10.2	555	-	28.1
Stony Point town, Rockland County	3 539	2 652	1 763	24.8	636	887	552	11.2	693	-	27.4
Stottville CDP, Columbia County	271	160	1 087	21.6	36	111	351	10.0-	171	-	29.0
Stratford town, Fulton County	86	40	740	20.0	2	46	311	12.1	26	-	31.3
Stuyvesant town, Columbia County	448	283	1 111	22.2	50	165	341	13.1	143	-	23.6
Suffern village, Rockland County	1 908	1 383	1 740	23.7	339	525	679	17.6	1 516	83	28.1
Sullivan town, Madison County	3 464	2 504	999	21.7	481	960	395	13.4	908	-	23.7
Summerhill town, Cayuga County	159	108	850	21.1	20	51	327	11.6	44	-	26.7

Table 32. **Mortgage and Rental Cost Characteristics: 2000**—Con.

[Data based on a sample (except Tables 65-68). For information on confidentiality protection, coverage, sampling error, and nonsampling error, see Appendix G.
For location of definitions, see "How to Use This Census Report"]

State County Place and County Subdivision	Specified owner-occupied housing units								Specified renter-occupied housing units paying cash rent		
		With a mortgage				Not mortgaged					
	Total	Total	Median selected monthly owner costs (dollars)	Median selected monthly owner costs as a percentage of household income in 1999	With a second mortgage or home equity loan or both	Total	Median selected monthly owner costs (dollars)	Median selected monthly owner costs as a percentage of household income in 1999	Total	With meals included in rent	Median gross rent as a percentage of household income in 1999
PLACE AND COUNTY SUBDIVISION—Con.											
Summit town, Schoharie County	210	115	861	23.2	19	95	304	12.5	26	-	21.3
Sweden town, Monroe County	2 332	1 845	1 109	21.9	526	487	410	12.0	1 935	-	25.9
Sylvan Beach village, Oneida County	238	143	916	27.7	31	95	371	14.4	114	-	24.9
Syosset CDP, Nassau County	5 500	3 588	2 172	24.0	803	1 912	790	14.2	420	-	22.1
Syracuse city, Onondaga County	19 982	12 637	921	21.4	2 295	7 345	374	14.8	34 398	361	31.2
Taghkanic town, Columbia County	223	132	1 042	23.2	12	91	352	15.3	50	-	27.5
Tannersville village, Greene County	108	50	1 083	23.5	13	58	450	20.5	81	-	33.1
Tappan CDP, Rockland County	1 928	1 286	1 946	23.9	275	642	725	10.9	150	-	26.0
Tarrytown village, Westchester County	1 553	955	2 461	23.6	264	598	877	16.9	2 060	-	21.0
Taylor town, Cortland County	61	37	763	29.2	5	24	350	11.9	13	-	35.6
Terryville CDP, Suffolk County	2 715	2 277	1 570	24.9	495	438	654	20.7	388	-	32.6
Theresa village, Jefferson County	197	108	719	16.2	20	89	285	10.0-	78	-	33.5
Theresa town, Jefferson County	402	262	756	18.6	35	140	290	10.0-	160	-	23.9
Thiells CDP, Rockland County	1 228	972	1 617	20.9	268	256	559	10.0-	135	4	25.7
Thomaston village, Nassau County	551	318	2 829	26.7	59	233	959	14.1	186	-	25.9
Thompson town, Sullivan County	2 348	1 384	1 107	24.4	253	964	450	13.5	2 465	9	29.1
Thornwood CDP, Westchester County	1 570	1 126	2 358	24.1	233	444	775	14.6	228	-	26.0
Throop town, Cayuga County	480	281	973	20.9	75	199	371	12.6	43	-	20.4
Thurman town, Warren County	196	108	913	25.3	42	88	260	10.8	46	-	27.5
Thurston town, Steuben County	147	95	835	20.1	18	52	275	10.0	42	-	40.0
Ticonderoga town, Essex County	1 113	586	813	21.1	93	527	330	13.0	497	-	22.9
Tillson CDP, Ulster County	460	350	1 036	24.3	102	110	386	14.6	53	-	23.2
Tioga town, Tioga County	708	479	766	21.5	60	229	314	10.0-	307	-	25.6
Tivoli village, Dutchess County	161	131	1 198	23.3	41	30	390	15.6	248	-	28.9
Tompkins town, Delaware County	149	73	646	19.5	7	76	240	10.0-	43	-	25.5
Tonawanda city, Erie County	4 508	2 943	916	21.7	648	1 565	359	15.2	1 767	-	25.4
Tonawanda CDP, Erie County	18 470	10 945	953	20.7	2 458	7 525	337	13.1	6 381	42	26.4
Tonawanda town, Erie County	22 287	13 556	955	20.5	3 051	8 731	339	13.0	8 641	123	26.5
Tonawanda Reservation, Erie County	5	-	-	-	-	5	375	22.5	-	-	-
Tonawanda Reservation, Genesee County	46	8	1 125	24.0	-	38	275	14.0	8	-	45.0
Tonawanda Reservation, Niagara County	-	-	-	-	-	-	-	-	-	-	-
Torrey town, Yates County	254	119	885	21.7	15	135	363	14.2	57	-	17.9
Town Line CDP, Erie County	740	489	1 159	23.8	190	251	418	12.2	62	-	35.5
Trenton town, Oneida County	1 081	679	956	18.8	146	402	325	10.3	245	4	20.1
Triangle town, Broome County	454	304	821	21.3	79	150	319	10.0-	213	-	24.0
Tribes Hill CDP, Montgomery County	296	158	858	22.5	25	138	343	13.0	28	-	25.0
Troupsburg town, Steuben County	108	67	707	26.7	9	41	319	12.5	38	-	28.3
Troy city, Rensselaer County	5 042	3 203	1 076	22.1	669	1 839	415	13.1	11 633	130	25.9
Trumansburg village, Tompkins County	358	258	1 158	20.1	50	100	453	14.3	257	-	26.9
Truxton town, Cortland County	208	125	803	19.1	14	83	328	11.3	78	-	21.5
Tuckahoe CDP, Suffolk County	418	237	1 716	24.0	37	181	497	16.5	215	-	26.3
Tuckahoe village, Westchester County	651	443	2 323	21.9	84	208	788	19.0	1 357	-	26.3
Tully village, Onondaga County	160	118	928	21.8	34	42	458	11.7	203	-	21.9
Tully town, Onondaga County	635	489	1 226	22.1	119	146	460	11.1	240	-	20.8
Tupper Lake village, Franklin County	955	557	705	17.7	46	398	286	12.6	563	-	21.2
Turin village, Lewis County	63	28	757	20.8	7	35	263	11.3	18	-	43.3
Turin town, Lewis County	138	65	758	21.0	12	73	273	10.0-	38	-	35.0
Tuscarora town, Steuben County	130	79	713	21.9	11	51	275	10.0-	61	-	29.7
Tuscarora Reservation, Niagara County	194	77	1 213	37.5	59	117	374	10.3	38	-	28.3
Tusten town, Sullivan County	317	190	1 032	22.4	37	127	334	13.6	99	-	28.1
Tuxedo town, Orange County	840	606	1 943	21.4	142	234	653	15.1	307	-	22.2
Tuxedo Park village, Orange County	211	166	3 500	27.8	28	45	1 000+	19.1	46	-	23.1
Tyre town, Seneca County	150	90	815	19.0	12	60	361	11.3	42	-	25.0
Tyrone town, Schuyler County	276	146	813	22.5	19	130	307	13.9	88	-	23.8
Ulster town, Ulster County	2 688	1 610	1 086	21.8	251	1 078	363	10.8	1 237	15	25.8
Ulysses town, Tompkins County	1 049	735	980	19.8	169	314	397	11.5	478	-	28.9
Unadilla village, Otsego County	272	158	813	19.0	33	114	321	13.5	124	-	20.8
Unadilla town, Otsego County	810	511	787	21.2	108	299	315	12.0	248	-	19.6
Union town, Broome County	13 209	7 682	875	19.7	1 547	5 527	316	12.4	9 383	204	25.1
Uniondale CDP, Nassau County	4 432	3 357	1 705	26.2	823	1 075	553	17.5	1 241	25	29.4
Union Springs village, Cayuga County	266	168	883	20.1	35	98	390	12.8	106	-	23.8
Union Vale town, Dutchess County	1 036	760	1 513	23.1	184	276	486	10.0-	117	-	23.0
Unionville village, Orange County	119	100	1 043	30.6	29	19	386	13.8	52	-	26.1
University Gardens CDP, Nassau County	938	570	2 063	25.2	110	368	711	12.4	289	-	21.7
Upper Brookville village, Nassau County	464	303	4 000+	30.4	36	161	1 000+	18.0	62	5	24.2
Upper Nyack village, Rockland County	567	398	2 299	24.3	78	169	846	19.8	81	-	25.7
Urbana town, Steuben County	499	278	869	20.0	50	221	381	13.1	181	-	19.8
Utica city, Oneida County	8 825	4 656	859	22.0	928	4 169	354	13.2	12 374	176	30.5
Vails Gate CDP, Orange County	425	279	1 304	21.0	43	146	440	14.5	820	-	24.8
Valatie village, Columbia County	300	225	1 201	23.4	40	75	394	11.8	225	-	25.6
Valhalla CDP, Westchester County	1 454	955	2 145	25.9	211	499	798	20.4	295	-	19.0
Valley Cottage CDP, Rockland County	2 066	1 570	1 986	23.8	349	496	730	14.4	563	9	27.4
Valley Falls village, Rensselaer County	106	60	1 179	18.6	15	46	480	12.9	46	-	14.7
Valley Stream village, Nassau County	9 014	5 536	1 772	27.0	1 093	3 478	679	17.4	2 291	21	26.7
Van Buren town, Onondaga County	3 123	2 212	927	20.4	371	911	342	12.3	1 606	-	24.1
Van Etten village, Chemung County	92	51	805	28.8	12	41	306	10.6	66	-	26.9
Van Etten town, Chemung County	209	116	754	22.6	18	93	318	10.0-	105	-	26.0
Varick town, Seneca County	344	221	890	21.1	49	123	402	13.1	77	-	25.7
Venice town, Cayuga County	210	138	856	20.3	30	72	321	13.8	42	-	21.0
Vernon village, Oneida County	245	155	944	22.0	47	90	381	13.2	188	-	23.9
Vernon town, Oneida County	1 135	704	932	20.6	190	431	316	12.5	418	-	22.5

Table 32. **Mortgage and Rental Cost Characteristics: 2000**—Con.

[Data based on a sample (except Tables 65-68). For information on confidentiality protection, coverage, sampling error, and nonsampling error, see Appendix G.
For location of definitions, see "How to Use This Census Report"]

State County Place and County Subdivision	Specified owner-occupied housing units								Specified renter-occupied housing units paying cash rent		
		With a mortgage				Not mortgaged					
	Total	Total	Median selected monthly owner costs (dollars)	Median selected monthly owner costs as a percentage of household income in 1999	With a second mortgage or home equity loan or both	Total	Median selected monthly owner costs (dollars)	Median selected monthly owner costs as a percentage of household income in 1999	Total	With meals included in rent	Median gross rent as a percentage of household income in 1999
PLACE AND COUNTY SUBDIVISION—Con.											
Verona town, Oneida County	1 559	978	856	20.8	180	581	319	12.6	320	-	23.6
Verplanck CDP, Westchester County	182	99	1 628	39.6	25	83	373	16.3	78	-	29.6
Vestal town, Broome County	5 944	3 927	1 014	19.0	684	2 017	363	10.0-	1 663	77	29.6
Veteran town, Chemung County	657	434	989	24.1	134	223	370	11.0	101	-	39.7
Victor village, Ontario County	663	498	1 183	21.4	128	165	428	12.1	240	-	23.1
Victor town, Ontario County	2 605	2 071	1 437	22.1	502	534	467	12.3	548	-	21.9
Victory town, Cayuga County	233	148	792	22.7	34	85	275	12.0	71	-	21.7
Victory village, Saratoga County	122	79	858	21.5	16	43	392	15.8	29	-	28.4
Vienna town, Oneida County	1 069	688	975	23.4	216	381	310	13.2	354	-	24.1
Village Green CDP, Onondaga County	889	647	944	19.8	109	242	350	13.9	811	-	23.0
Village of the Branch village, Suffolk County	513	357	2 096	26.1	92	156	813	14.3	68	-	29.4
Villenova town, Chautauqua County	150	88	831	26.8	19	62	323	13.1	29	-	28.5
Viola CDP, Rockland County	1 122	712	2 178	27.6	130	410	1 000	14.2	520	149	34.3
Virgil town, Cortland County	376	297	956	19.9	86	79	319	11.5	96	-	22.1
Volney town, Oswego County	1 090	704	943	18.8	181	386	321	10.7	240	-	26.1
Voorheesville village, Albany County	793	551	1 209	20.7	166	242	461	10.9	196	-	22.1
Waddington village, St. Lawrence County	252	120	813	18.5	26	132	312	12.2	98	-	23.3
Waddington town, St. Lawrence County	435	219	838	19.3	42	216	307	11.8	176	-	20.9
Wading River CDP, Suffolk County	1 923	1 501	1 791	25.2	384	422	579	17.6	221	9	28.0
Wainscott CDP, Suffolk County	185	104	2 176	30.9	17	81	543	16.3	38	-	32.2
Walden village, Orange County	1 185	903	1 258	23.1	163	282	455	13.5	785	-	28.8
Wales town, Erie County	538	353	1 141	22.6	119	185	362	12.9	109	-	19.8
Walker Valley CDP, Ulster County	195	142	1 298	24.9	32	53	391	13.5	35	-	50.0+
Wallkill town, Orange County	4 716	3 642	1 200	23.0	753	1 074	419	12.3	3 280	6	23.6
Wallkill CDP, Ulster County	473	381	1 202	23.9	114	92	376	15.8	238	-	27.8
Walton village, Delaware County	695	365	789	20.1	49	330	337	13.6	532	8	29.7
Walton town, Delaware County	1 062	577	832	21.1	103	485	328	13.9	656	8	29.7
Walton Park CDP, Orange County	672	537	1 452	24.4	112	135	615	14.1	72	-	20.7
Walworth town, Wayne County	2 175	1 858	1 186	21.4	400	317	392	13.6	216	-	28.1
Wampsville village, Madison County	158	111	938	23.5	30	47	330	14.3	28	-	18.0
Wantagh CDP, Nassau County	5 555	4 037	1 861	22.9	891	1 518	785	18.2	353	-	27.4
Wappinger town, Dutchess County	5 534	4 125	1 411	21.7	1 121	1 409	463	11.2	3 278	26	23.7
Wappingers Falls village, Dutchess County	572	308	1 285	26.2	37	264	465	14.8	1 150	18	25.6
Ward town, Allegany County	41	19	675	21.5	2	22	296	10.0-	4	-	17.5
Warren town, Herkimer County	135	66	783	20.5	11	69	325	12.7	41	-	18.5
Warrensburg CDP, Warren County	620	399	914	23.4	60	221	328	14.5	397	-	34.6
Warrensburg town, Warren County	777	491	866	23.2	85	286	326	13.6	493	-	31.8
Warsaw village, Wyoming County	743	431	867	22.2	138	312	385	14.2	572	46	31.3
Warsaw town, Wyoming County	1 020	574	887	23.4	164	446	381	13.9	687	46	29.6
Warwick village, Orange County	1 371	1 115	1 410	23.0	216	256	574	16.9	902	-	29.9
Warwick town, Orange County	7 713	5 949	1 469	23.9	1 302	1 764	516	16.6	2 137	-	26.8
Washington town, Dutchess County	881	620	1 425	23.7	157	261	506	14.1	561	-	26.2
Washington Heights CDP, Orange County	353	231	1 039	22.5	27	122	331	14.8	116	-	25.9
Washingtonville village, Orange County	1 163	1 045	1 516	22.7	228	118	528	13.3	504	-	25.3
Waterford village, Saratoga County	228	135	1 025	20.3	19	93	338	14.9	487	-	23.2
Waterford town, Saratoga County	1 575	1 033	1 138	21.3	271	542	368	12.1	1 393	10	22.0
Waterloo village, Seneca County	1 159	743	867	20.1	164	416	376	15.3	594	-	27.9
Waterloo town, Seneca County	1 559	1 046	858	20.5	216	513	354	13.7	829	-	29.9
Watermill CDP, Suffolk County	606	360	2 150	24.3	46	246	626	15.8	64	-	32.7
Watertown city, Jefferson County	3 982	2 302	849	21.1	543	1 680	352	13.5	5 645	38	26.6
Watertown town, Jefferson County	690	497	1 149	21.2	147	193	348	13.2	171	-	20.1
Waterville village, Oneida County	325	212	921	20.9	52	113	427	15.6	239	-	21.3
Watervliet city, Albany County	1 000	516	978	19.8	135	484	353	14.1	2 628	-	23.0
Watkins Glen village, Schuyler County	440	211	953	18.8	43	229	313	13.6	394	-	25.8
Watson town, Lewis County	379	208	683	20.6	25	171	247	10.0-	92	-	17.5
Waverly town, Franklin County	225	99	628	19.9	6	126	254	15.3	80	-	26.6
Waverly village, Tioga County	822	468	859	19.5	106	354	270	13.2	816	25	26.2
Wawarsing town, Ulster County	1 744	948	1 073	21.2	193	796	386	13.9	1 534	-	30.9
Wawayanda town, Orange County	1 470	1 102	1 386	23.4	227	368	445	13.6	268	-	26.9
Wayland village, Steuben County	469	263	864	22.2	70	206	359	13.0	227	-	21.5
Wayland town, Steuben County	847	502	823	20.1	124	345	320	12.7	372	-	24.2
Wayne town, Steuben County	270	143	994	23.3	34	127	289	12.3	36	-	26.0
Webb town, Herkimer County	506	261	920	24.0	41	245	329	12.8	154	-	23.4
Webster village, Monroe County	917	683	1 030	21.6	153	234	386	12.0	1 219	-	26.7
Webster town, Monroe County	10 801	7 868	1 244	21.8	1 822	2 933	440	12.4	3 239	-	23.8
Weedsport village, Cayuga County	453	299	931	21.3	52	154	386	13.3	246	-	24.6
Wells town, Hamilton County	174	72	667	20.6	7	102	228	12.3	53	-	29.8
Wellsburg village, Chemung County	116	71	914	22.4	22	45	352	12.3	37	-	30.6
Wellsville village, Allegany County	1 058	584	759	19.5	100	474	321	11.9	936	5	29.0
Wellsville town, Allegany County	1 599	924	754	19.2	196	675	317	12.1	1 073	5	28.7
Wesley Hills village, Rockland County	1 294	1 013	2 301	28.9	199	281	884	16.7	64	-	33.6
West Almond town, Allegany County	44	28	689	20.0	6	16	290	11.3	9	-	36.3
West Babylon CDP, Suffolk County	9 614	6 889	1 610	26.6	1 450	2 725	691	17.6	3 453	10	27.6
West Bay Shore CDP, Suffolk County	1 565	1 104	1 777	26.9	220	461	810	17.8	48	-	25.8
West Bloomfield town, Ontario County	405	276	1 146	19.8	57	129	389	13.0	79	-	24.2
Westbury village, Nassau County	3 271	2 269	1 862	24.0	474	1 002	723	17.8	1 000	8	22.8
West Carthage village, Jefferson County	314	165	763	19.4	43	149	328	11.8	381	-	26.7
West Elmira CDP, Chemung County	1 826	1 067	1 062	20.1	267	759	443	13.5	269	-	24.8
West End CDP, Otsego County	446	181	845	22.1	33	265	308	15.0	151	-	35.8
Westerlo town, Albany County	669	464	1 077	23.0	113	205	348	11.9	154	-	22.3
Western town, Oneida County	435	251	898	20.0	35	184	347	11.1	100	-	14.6

Table 32. **Mortgage and Rental Cost Characteristics: 2000**—Con.

[Data based on a sample (except Tables 65-68). For information on confidentiality protection, coverage, sampling error, and nonsampling error, see Appendix G.
For location of definitions, see "How to Use This Census Report"]

State County Place and County Subdivision	Specified owner-occupied housing units								Specified renter-occupied housing units paying cash rent		
		With a mortgage				Not mortgaged					
	Total	Total	Median selected monthly owner costs (dollars)	Median selected monthly owner costs as a percentage of household income in 1999	With a second mortgage or home equity loan or both	Total	Median selected monthly owner costs (dollars)	Median selected monthly owner costs as a percentage of household income in 1999	Total	With meals included in rent	Median gross rent as a percentage of household income in 1999
PLACE AND COUNTY SUBDIVISION—Con.											
Westfield village, Chautauqua County	694	400	893	21.8	87	294	326	15.3	474	-	28.8
Westfield town, Chautauqua County	1 095	643	841	21.9	145	452	314	14.7	565	-	26.7
Westford town, Otsego County	138	74	717	24.4	11	64	306	12.2	35	-	19.6
West Glens Falls CDP, Warren County	1 637	1 189	934	22.2	247	448	335	12.8	398	-	27.7
Westhampton CDP, Suffolk County	702	514	1 676	24.5	97	188	500	13.6	251	-	25.8
Westhampton Beach village, Suffolk County	517	304	1 781	25.8	60	213	604	14.1	215	-	29.8
West Hampton Dunes village, Suffolk County	4	2	1 625	17.5	-	2	650	12.5	-	-	-
West Haverstraw village, Rockland County	1 830	1 405	1 415	23.7	273	425	412	11.7	1 408	24	28.9
West Hempstead CDP, Nassau County	5 041	3 193	1 787	24.7	566	1 848	732	16.0	652	6	24.6
West Hills CDP, Suffolk County	1 812	1 265	2 137	26.3	211	547	933	15.7	110	-	29.6
West Hurley CDP, Ulster County	718	369	1 227	20.4	110	349	375	11.2	89	-	42.1
West Islip CDP, Suffolk County	8 012	6 145	1 810	25.9	1 472	1 867	732	18.2	561	-	25.9
Westmere CDP, Albany County	1 684	1 189	1 202	22.3	162	495	427	12.7	1 410	9	20.5
West Monroe town, Oswego County	730	510	936	22.3	112	220	359	10.0-	197	-	22.9
Westmoreland town, Oneida County	1 386	883	893	20.6	190	503	322	10.3	209	-	25.2
West Nyack CDP, Rockland County	917	623	2 107	20.8	115	294	753	13.4	113	-	21.5
Weston Mills CDP, Cattaraugus County	361	189	842	19.4	11	172	321	11.0	121	-	19.6
West Point CDP, Orange County	-	-	-	-	-	-	-	-	222	-	18.6
Westport town, Essex County	292	154	893	24.7	19	138	387	13.4	105	-	21.5
West Sand Lake CDP, Rensselaer County	661	439	1 169	21.6	74	222	347	12.3	205	-	19.8
West Sayville CDP, Suffolk County	1 386	1 018	1 593	25.5	250	368	622	16.6	249	-	25.3
West Seneca CDP, Erie County	12 632	8 058	1 029	21.4	2 228	4 574	391	13.5	3 723	85	24.5
West Seneca town, Erie County	12 626	8 052	1 029	21.4	2 228	4 574	391	13.5	3 723	85	24.5
West Sparta town, Livingston County	168	122	852	22.4	33	46	260	10.0-	42	-	21.3
West Turin town, Lewis County	327	166	711	18.6	16	161	286	12.3	118	2	32.9
West Union town, Steuben County	41	18	680	20.0	4	23	288	11.4	8	-	18.3
Westvale CDP, Onondaga County	1 943	1 181	1 077	21.3	263	762	413	13.6	49	-	36.6
Westville town, Franklin County	268	157	750	18.2	37	111	267	11.4	57	3	25.8
West Winfield village, Herkimer County	205	110	900	21.5	15	95	296	11.1	115	-	22.2
Wethersfield town, Wyoming County	145	86	820	22.5	26	59	334	12.3	34	-	20.0
Wheatfield town, Niagara County	3 754	2 757	1 149	21.9	678	997	385	12.8	1 054	29	23.6
Wheatland town, Monroe County	1 205	837	1 003	18.4	234	368	406	11.3	582	10	25.4
Wheatley Heights CDP, Suffolk County	1 127	883	1 861	24.8	238	244	704	17.4	218	6	35.4
Wheeler town, Steuben County	156	89	786	22.0	18	67	273	10.0	34	-	32.0
White Creek town, Washington County	629	335	983	23.1	58	294	344	14.6	242	-	29.1
Whitehall village, Washington County	527	245	861	23.3	61	282	346	13.1	405	-	25.0
Whitehall town, Washington County	718	372	870	22.0	96	346	344	12.6	423	-	24.4
White Plains city, Westchester County	6 787	4 391	2 329	23.5	1 107	2 396	777	14.3	9 748	52	25.7
Whitesboro village, Oneida County	897	569	899	19.6	74	328	364	13.5	806	-	26.1
Whitestown town, Oneida County	4 853	2 773	941	19.7	526	2 080	373	13.1	1 960	33	24.7
Whitney Point village, Broome County	208	138	836	22.3	37	70	345	11.8	100	-	25.0
Willet town, Cortland County	155	93	776	20.2	22	62	325	10.8	57	-	27.7
Williamson town, Wayne County	1 747	1 286	1 030	21.6	317	461	390	13.5	410	-	24.6
Williamstown town, Oswego County	195	110	808	20.6	29	85	334	16.0	84	-	25.0
Williamsville village, Erie County	1 314	904	1 139	21.4	272	410	500	12.0	951	-	24.2
Willing town, Allegany County	280	145	830	20.7	41	135	310	10.0-	70	1	28.9
Williston Park village, Nassau County	1 842	1 128	1 701	21.3	218	714	624	14.7	573	-	26.4
Willsboro town, Essex County	419	210	781	20.8	42	209	280	11.0	124	-	27.1
Wilmington town, Essex County	230	138	881	20.3	7	92	243	12.9	97	3	24.2
Wilna town, Jefferson County	993	538	800	19.8	97	455	321	12.1	861	-	28.3
Wilson village, Niagara County	355	215	958	20.5	55	140	406	16.9	116	5	23.0
Wilson town, Niagara County	1 376	898	994	21.5	182	478	389	13.3	263	11	22.8
Wilton town, Saratoga County	2 671	2 204	1 301	22.6	608	467	378	10.8	632	-	25.1
Windham CDP, Greene County	77	28	986	23.0	7	49	431	10.3	65	-	28.6
Windham town, Greene County	395	228	1 038	24.4	46	167	386	12.8	176	2	26.0
Windsor village, Broome County	210	126	880	22.8	33	84	363	10.0-	125	-	27.3
Windsor town, Broome County	1 201	790	860	21.5	186	411	293	11.6	363	-	28.2
Winfield town, Herkimer County	385	243	894	20.1	50	142	279	12.4	160	-	24.8
Wirt town, Allegany County	195	88	658	20.0	14	107	269	13.3	57	-	27.3
Wolcott village, Wayne County	309	178	865	23.3	49	131	374	15.2	254	-	29.3
Wolcott town, Wayne County	806	504	839	20.9	110	302	327	13.3	371	-	29.4
Woodbury CDP, Nassau County	2 125	1 645	3 388	24.9	290	480	1 000+	13.7	523	-	20.5
Woodbury town, Orange County	2 332	1 964	1 655	24.1	374	368	580	14.7	477	-	25.3
Woodhull town, Steuben County	187	99	617	18.9	14	88	225	10.0-	48	-	30.0
Woodmere CDP, Nassau County	4 318	2 698	2 441	25.2	364	1 620	1 000+	16.0	469	6	31.3
Woodridge village, Sullivan County	132	55	1 133	26.6	11	77	569	15.8	192	3	27.6
Woodsburgh village, Nassau County	234	159	4 000+	27.0	28	75	1 000+	13.5	-	-	-
Woodstock CDP, Ulster County	594	317	1 081	22.7	64	277	551	19.0	377	-	34.8
Woodstock town, Ulster County	1 806	1 015	1 225	23.0	214	791	498	13.8	599	-	32.6
Worcester town, Otsego County	433	242	847	23.9	61	191	290	13.0	157	-	26.0
Worth town, Jefferson County	32	10	717	18.8	4	22	275	12.8	13	-	50.0+
Wright town, Schoharie County	268	162	975	23.8	33	106	293	11.7	68	-	17.1
Wurtsboro village, Sullivan County	272	189	1 138	23.8	37	83	411	17.7	145	-	40.3
Wyandanch CDP, Suffolk County	1 381	1 036	1 557	30.9	170	345	607	25.5	1 053	-	37.6
Wynantskill CDP, Rensselaer County	923	582	1 061	21.3	103	341	367	11.2	230	-	23.3
Wyoming village, Wyoming County	128	87	840	22.1	14	41	304	16.6	24	-	18.8
Yaphank CDP, Suffolk County	1 234	961	1 363	22.1	159	273	547	16.5	226	-	24.5
Yates town, Orleans County	508	295	885	22.2	59	213	386	14.4	138	-	31.4
Yonkers city, Westchester County	17 812	10 730	1 906	25.9	2 257	7 082	704	15.6	41 249	274	26.8
York town, Livingston County	782	471	969	20.1	140	311	338	13.3	170	-	22.7
Yorkshire CDP, Cattaraugus County	173	57	843	19.5	29	116	254	10.0-	123	-	23.0

Table 32. **Mortgage and Rental Cost Characteristics: 2000**—Con.

[Data based on a sample (except Tables 65-68). For information on confidentiality protection, coverage, sampling error, and nonsampling error, see Appendix G.
For location of definitions, see "How to Use This Census Report"]

State County Place and County Subdivision	Specified owner-occupied housing units								Specified renter-occupied housing units paying cash rent		
		With a mortgage				Not mortgaged					
	Total	Total	Median selected monthly owner costs (dollars)	Median selected monthly owner costs as a percentage of household income in 1999	With a second mortgage or home equity loan or both	Total	Median selected monthly owner costs (dollars)	Median selected monthly owner costs as a percentage of household income in 1999	Total	With meals included in rent	Median gross rent as a percentage of household income in 1999
PLACE AND COUNTY SUBDIVISION—Con.											
Yorkshire town, Cattaraugus County	627	330	872	22.1	120	297	280	12.8	382	-	24.6
Yorktown town, Westchester County	9 178	6 929	2 053	24.6	1 635	2 249	785	14.4	1 608	-	27.0
Yorktown Heights CDP, Westchester County	2 052	1 561	2 101	24.4	425	491	844	15.4	355	-	27.8
Yorkville village, Oneida County	612	326	808	19.4	16	286	328	14.5	344	-	26.9
Youngstown village, Niagara County	538	348	1 111	23.5	133	190	391	11.9	220	-	22.5
Zena CDP, Ulster County	344	221	1 294	21.9	59	123	474	10.5	26	-	32.5

Table 33. **Place of Birth, Residence in 1995, and Language for the American Indian and Alaska Native Population (One Race): 2000**

[Data based on a sample (except Tables 65-68). For information on confidentiality protection, coverage, sampling error, and nonsampling error, see Appendix G.
For location of definitions, see "How to Use This Census Report"]

American Indian Area County	American Indian and Alaska Native population (one race)	Native population—Percent born in state of residence	Foreign-born population			Population 5 years and over		Speak a language other than English at home			
								Population 5 to 17 years		Population 18 years and over	
			Number	Percent of population	Percent naturalized citizens	Number	Percent living in different house in 1995	Number	Percent who speak English less than "very well"	Number	Percent who speak English less than "very well"
AMERICAN INDIAN RESERVATION AND OFF-RESERVATION TRUST LAND — FEDERAL											
All areas	7 176	88.2	208	2.9	74.0	6 434	42.7	185	36.2	549	17.1
Allegany Reservation, NY	1 203	93.4	2	0.2	100.0	1 091	45.6	44	6.8	130	35.4
Cattaraugus County (part)	1 203	93.4	2	0.2	100.0	1 091	45.6	44	6.8	130	35.4
Cattaraugus Reservation, NY	1 936	94.3	7	0.4	100.0	1 720	26.6	39	25.6	135	11.9
Cattaraugus County (part)	367	91.8	-	-	(X)	329	26.7	8	-	5	40.0
Chautauqua County (part)	16	100.0	-	-	(X)	16	-	-	(X)	7	-
Erie County (part)	1 553	94.8	7	0.5	100.0	1 375	26.8	31	32.3	123	11.4
Oil Springs Reservation, NY	-	(X)	-	(X)	(X)	-	(X)	-	(X)	-	(X)
Allegany County (part)	-	(X)	-	(X)	(X)	-	(X)	-	(X)	-	(X)
Cattaraugus County (part)	-	(X)	-	(X)	(X)	-	(X)	-	(X)	-	(X)
Oneida (NY) Reservation, NY	7	100.0	-	-	(X)	7	-	-	(X)	-	(X)
Madison County (part)	7	100.0	-	-	(X)	7	-	-	(X)	-	(X)
Onondaga Reservation, NY	743	97.3	72	9.7	63.9	614	49.5	51	49.0	43	27.9
Onondaga County (part)	743	97.3	72	9.7	63.9	614	49.5	51	49.0	43	27.9
St. Regis Mohawk Reservation, NY	2 581	77.3	116	4.5	80.2	2 371	56.9	10	20.0	195	1.0
Franklin County (part)	2 581	77.3	116	4.5	80.2	2 371	56.9	10	20.0	195	1.0
Tonawanda Reservation, NY	292	90.8	-	-	(X)	267	19.5	22	100.0	25	56.0
Erie County (part)	-	(X)	-	(X)	(X)	-	(X)	-	(X)	-	(X)
Genesee County (part)	292	90.8	-	-	(X)	267	19.5	22	100.0	25	56.0
Niagara County (part)	-	(X)	-	(X)	(X)	-	(X)	-	(X)	-	(X)
Tuscarora Reservation, NY	414	93.5	11	2.7	54.5	364	25.0	19	26.3	21	19.0
Niagara County (part)	414	93.5	11	2.7	54.5	364	25.0	19	26.3	21	19.0
AMERICAN INDIAN RESERVATION AND OFF-RESERVATION TRUST LAND — STATE											
All areas	667	91.8	-	-	(X)	601	32.6	14	-	8	-
Poospatuck (state) Reservation, NY	199	96.0	-	-	(X)	180	2.2	14	-	8	-
Suffolk County (part)	199	96.0	-	-	(X)	180	2.2	14	-	8	-
Shinnecock (state) Reservation, NY	468	90.0	-	-	(X)	421	45.6	-	(X)	-	(X)
Suffolk County (part)	468	90.0	-	-	(X)	421	45.6	-	(X)	-	(X)
TRIBAL DESIGNATED STATISTICAL AREA											
All areas	20	100.0	-	-	(X)	20	30.0	-	(X)	-	(X)
Cayuga Nation TDSA, NY	20	100.0	-	-	(X)	20	30.0	-	(X)	-	(X)
Cayuga County (part)	20	100.0	-	-	(X)	20	30.0	-	(X)	-	(X)
Seneca County (part)	-	(X)	-	(X)	(X)	-	(X)	-	(X)	-	(X)

Table 34. Education and Veteran Status for the American Indian and Alaska Native Population (One Race): 2000

[Data based on a sample (except Tables 65-68). For information on confidentiality protection, coverage, sampling error, and nonsampling error, see Appendix G.
For location of definitions, see "How to Use This Census Report"]

American Indian Area County	Population 3 years and over enrolled in school				Population 16 to 19 years			Population 25 years and over			Civilian veterans 18 years and over	
		Elementary or high school				Not enrolled in school and not high school graduate						
	Pre-primary school	Number	Percent in private school	College or graduate school	Total	Number	Percent	Number	Percent high school graduate or higher	Percent with Bachelor's degree or higher	Total	65 years and over
AMERICAN INDIAN RESERVATION AND OFF-RESERVATION TRUST LAND — FEDERAL												
All areas	357	1 756	4.2	407	401	57	14.2	3 945	73.6	14.2	567	148
Allegany Reservation, NY	85	258	5.8	53	92	21	22.8	652	73.8	8.9	85	28
Cattaraugus County (part)	85	258	5.8	53	92	21	22.8	652	73.8	8.9	85	28
Cattaraugus Reservation, NY	94	443	3.2	74	94	22	23.4	1 091	76.4	16.8	170	32
Cattaraugus County (part)	21	79	8.9	-	7	-	-	207	82.1	14.0	20	-
Chautauqua County (part)	-	3	-	-	-	-	(X)	13	76.9	-	7	4
Erie County (part)	73	361	1.9	74	87	22	25.3	871	75.1	17.7	143	28
Oil Springs Reservation, NY	-	-	(X)	-	-	-	(X)	-	(X)	(X)	-	-
Allegany County (part)	-	-	(X)	-	-	-	(X)	-	(X)	(X)	-	-
Cattaraugus County (part)	-	-	(X)	-	-	-	(X)	-	(X)	(X)	-	-
Oneida (NY) Reservation, NY	-	-	(X)	-	-	-	(X)	7	100.0	-	-	-
Madison County (part)	-	-	(X)	-	-	-	(X)	7	100.0	-	-	-
Onondaga Reservation, NY	74	223	8.5	86	34	-	-	321	87.5	56.1	33	7
Onondaga County (part)	74	223	8.5	86	34	-	-	321	87.5	56.1	33	7
St. Regis Mohawk Reservation, NY	62	659	1.7	160	157	9	5.7	1 451	67.1	7.1	215	61
Franklin County (part)	62	659	1.7	160	157	9	5.7	1 451	67.1	7.1	215	61
Tonawanda Reservation, NY	15	67	-	8	14	5	35.7	190	75.8	7.9	38	13
Erie County (part)	-	-	(X)	-	-	-	(X)	-	(X)	(X)	-	-
Genesee County (part)	15	67	-	8	14	5	35.7	190	75.8	7.9	38	13
Niagara County (part)	-	-	(X)	-	-	-	(X)	-	(X)	(X)	-	-
Tuscarora Reservation, NY	27	106	14.2	26	10	-	-	233	78.5	9.9	26	7
Niagara County (part)	27	106	14.2	26	10	-	-	233	78.5	9.9	26	7
AMERICAN INDIAN RESERVATION AND OFF-RESERVATION TRUST LAND — STATE												
All areas	15	207	-	10	57	-	-	312	83.3	60.3	13	3
Poospatuck (state) Reservation, NY	15	71	-	10	8	-	-	84	63.1	2.4	13	3
Suffolk County (part)	15	71	-	10	8	-	-	84	63.1	2.4	13	3
Shinnecock (state) Reservation, NY	-	136	-	-	49	-	-	228	90.8	81.6	-	-
Suffolk County (part)	-	136	-	-	49	-	-	228	90.8	81.6	-	-
TRIBAL DESIGNATED STATISTICAL AREA												
All areas	2	3	-	3	2	-	-	12	33.3	-	3	-
Cayuga Nation TDSA, NY	2	3	-	3	2	-	-	12	33.3	-	3	-
Cayuga County (part)	2	3	-	3	2	-	-	12	33.3	-	3	-
Seneca County (part)	-	-	(X)	-	-	-	(X)	-	(X)	(X)	-	-

Table 35. **Disability Status for the American Indian and Alaska Native Population (One Race): 2000**

[Data based on a sample (except Tables 65-68). For information on confidentiality protection, coverage, sampling error, and nonsampling error, see Appendix G.
For location of definitions, see "How to Use This Census Report"]

American Indian Area County	Civilian noninstitutionalized population with a disability			Percent of civilian noninstitutionalized population with specified disability							Percent employed of civilian noninstitutionalized population 21 to 64 years		
				5 years and over					16 years and over, going outside the home	16 to 64 years, employment disability		Disability status	
	5 years and over	16 to 64 years	65 years and over	Any disability	Sensory	Physical	Mental	Self-care			Total	With a disability	No disability
AMERICAN INDIAN RESERVATION AND OFF-RESERVATION TRUST LAND — FEDERAL													
All areas	1 465	927	322	22.8	5.6	9.8	6.7	2.6	7.5	14.2	69.0	49.2	75.4
Allegany Reservation, NY	244	147	67	22.7	7.6	12.1	7.9	2.7	6.5	13.5	65.4	38.6	73.1
Cattaraugus County (part)	244	147	67	22.7	7.6	12.1	7.9	2.7	6.5	13.5	65.4	38.6	73.1
Cattaraugus Reservation, NY	452	305	72	26.3	8.0	12.6	9.0	3.4	7.4	14.8	65.9	47.4	73.3
Cattaraugus County (part)	101	88	5	30.7	4.9	8.2	7.9	7.0	8.3	21.5	66.4	67.1	65.9
Chautauqua County (part)	4	-	4	25.0	25.0	25.0	25.0	-	30.8	-	100.0	(X)	100.0
Erie County (part)	347	217	63	25.2	8.6	13.5	9.0	2.5	6.9	13.3	65.5	40.5	74.7
Oil Springs Reservation, NY	-	-	-	(X)	(X)	(X)	(X)	(X)	(X)	(X)	(X)	(X)	(X)
Allegany County (part)	-	-	-	(X)	(X)	(X)	(X)	(X)	(X)	(X)	(X)	(X)	(X)
Cattaraugus County (part)	-	-	-	(X)	(X)	(X)	(X)	(X)	(X)	(X)	(X)	(X)	(X)
Oneida (NY) Reservation, NY	-	-	-	-	-	-	-	-	-	-	-	(X)	-
Madison County (part)	-	-	-	-	-	-	-	-	-	-	-	(X)	-
Onondaga Reservation, NY	43	6	10	7.0	2.0	2.3	4.7	0.7	2.6	1.7	79.1	33.3	80.0
Onondaga County (part)	43	6	10	7.0	2.0	2.3	4.7	0.7	2.6	1.7	79.1	33.3	80.0
St. Regis Mohawk Reservation, NY	593	404	108	25.0	4.1	9.0	5.9	2.7	7.8	17.3	70.4	55.4	76.6
Franklin County (part)	593	404	108	25.0	4.1	9.0	5.9	2.7	7.8	17.3	70.4	55.4	76.6
Tonawanda Reservation, NY	71	38	33	26.6	7.5	11.6	7.1	3.4	14.8	15.7	65.5	27.6	75.5
Erie County (part)	-	-	-	(X)	(X)	(X)	(X)	(X)	(X)	(X)	(X)	(X)	(X)
Genesee County (part)	71	38	33	26.6	7.5	11.6	7.1	3.4	14.8	15.7	65.5	27.6	75.5
Niagara County (part)	-	-	-	(X)	(X)	(X)	(X)	(X)	(X)	(X)	(X)	(X)	(X)
Tuscarora Reservation, NY	62	27	32	17.0	3.6	6.0	1.6	0.3	11.4	10.7	74.6	51.9	78.5
Niagara County (part)	62	27	32	17.0	3.6	6.0	1.6	0.3	11.4	10.7	74.6	51.9	78.5
AMERICAN INDIAN RESERVATION AND OFF-RESERVATION TRUST LAND — STATE													
All areas	65	10	52	10.8	4.3	9.8	1.5	4.8	6.5	2.7	64.5	-	66.7
Poospatuck (state) Reservation, NY	18	10	5	10.0	1.7	6.7	5.0	3.3	5.3	9.6	19.4	-	21.7
Suffolk County (part)	18	10	5	10.0	1.7	6.7	5.0	3.3	5.3	9.6	19.4	-	21.7
Shinnecock (state) Reservation, NY	47	-	47	11.2	5.5	11.2	-	5.5	6.9	-	84.1	(X)	84.1
Suffolk County (part)	47	-	47	11.2	5.5	11.2	-	5.5	6.9	-	84.1	(X)	84.1
TRIBAL DESIGNATED STATISTICAL AREA													
All areas	7	4	2	35.0	-	20.0	15.0	5.0	11.8	-	53.8	100.0	45.5
Cayuga Nation TDSA, NY	7	4	2	35.0	-	20.0	15.0	5.0	11.8	-	53.8	100.0	45.5
Cayuga County (part)	7	4	2	35.0	-	20.0	15.0	5.0	11.8	-	53.8	100.0	45.5
Seneca County (part)	-	-	-	(X)	(X)	(X)	(X)	(X)	(X)	(X)	(X)	(X)	(X)

Table 36. Employment Status and Journey to Work for the American Indian and Alaska Native Population (One Race): 2000

[Data based on a sample (except Tables 65-68). For information on confidentiality protection, coverage, sampling error, and nonsampling error, see Appendix G.
For location of definitions, see "How to Use This Census Report"]

American Indian Area County	Population 16 years and over												Own children under 6 years, all parents in family in labor force
			Labor force								Females with own children under 6 years		
			Percent in labor force		Civilian labor force		Workers						
								Means of transportation to work					
	Total	Female	Total	Female	Number	Percent un-employed	Number	Percent using car, truck, or van	Percent in carpools	Percent using public trans-portation	Number	Percent in labor force	
AMERICAN INDIAN RESERVATION AND OFF-RESERVATION TRUST LAND — FEDERAL													
All areas	4 773	2 540	64.9	58.9	3 096	10.9	2 689	90.2	11.4	2.6	474	66.5	545
Allegany Reservation, NY	831	429	59.6	55.0	495	13.5	410	87.1	17.3	1.2	76	65.8	100
Cattaraugus County (part)	831	429	59.6	55.0	495	13.5	410	87.1	17.3	1.2	76	65.8	100
Cattaraugus Reservation, NY	1 292	728	67.1	63.3	867	15.2	700	95.7	11.7	-	131	65.6	162
Cattaraugus County (part)	242	144	76.4	70.1	185	20.5	141	100.0	11.3	-	30	60.0	33
Chautauqua County (part)	13	6	46.2	50.0	6	-	6	100.0	-	-	-	(X)	-
Erie County (part)	1 037	578	65.2	61.8	676	13.9	553	94.6	11.9	-	101	67.3	129
Oil Springs Reservation, NY	-	-	(X)	(X)	-	(X)	-	(X)	(X)	(X)	-	(X)	-
Allegany County (part)	-	-	(X)	(X)	-	(X)	-	(X)	(X)	(X)	-	(X)	-
Cattaraugus County (part)	-	-	(X)	(X)	-	(X)	-	(X)	(X)	(X)	-	(X)	-
Oneida (NY) Reservation, NY	7	-	-	(X)	-	(X)	-	(X)	(X)	(X)	-	(X)	-
Madison County (part)	7	-	-	(X)	-	(X)	-	(X)	(X)	(X)	-	(X)	-
Onondaga Reservation, NY	390	189	74.4	55.6	290	4.5	274	100.0	-	-	51	51.0	72
Onondaga County (part)	390	189	74.4	55.6	290	4.5	274	100.0	-	-	51	51.0	72
St. Regis Mohawk Reservation, NY	1 789	902	64.8	58.4	1 160	7.8	1 057	86.1	11.1	5.2	158	60.1	140
Franklin County (part)	1 789	902	64.8	58.4	1 160	7.8	1 057	86.1	11.1	5.2	158	60.1	140
Tonawanda Reservation, NY	209	128	53.6	49.2	112	12.5	98	92.9	4.1	-	19	100.0	20
Erie County (part)	-	-	(X)	(X)	-	(X)	-	(X)	(X)	(X)	-	(X)	-
Genesee County (part)	209	128	53.6	49.2	112	12.5	98	92.9	4.1	-	19	100.0	20
Niagara County (part)	-	-	(X)	(X)	-	(X)	-	(X)	(X)	(X)	-	(X)	-
Tuscarora Reservation, NY	255	164	67.5	62.8	172	11.6	150	82.7	21.3	6.0	39	100.0	51
Niagara County (part)	255	164	67.5	62.8	172	11.6	150	82.7	21.3	6.0	39	100.0	51
AMERICAN INDIAN RESERVATION AND OFF-RESERVATION TRUST LAND — STATE													
All areas	447	296	53.2	49.0	238	9.2	212	48.1	-	-	51	76.5	30
Poospatuck (state) Reservation, NY	113	83	16.8	19.3	19	5.3	14	57.1	-	-	16	25.0	-
Suffolk County (part)	113	83	16.8	19.3	19	5.3	14	57.1	-	-	16	25.0	-
Shinnecock (state) Reservation, NY	334	213	65.6	60.6	219	9.6	198	47.5	-	-	35	100.0	30
Suffolk County (part)	334	213	65.6	60.6	219	9.6	198	47.5	-	-	35	100.0	30
TRIBAL DESIGNATED STATISTICAL AREA													
All areas	17	9	52.9	44.4	9	-	7	100.0	42.9	-	-	(X)	2
Cayuga Nation TDSA, NY	17	9	52.9	44.4	9	-	7	100.0	42.9	-	-	(X)	2
Cayuga County (part)	17	9	52.9	44.4	9	-	7	100.0	42.9	-	-	(X)	2
Seneca County (part)	-	-	(X)	(X)	-	(X)	-	(X)	(X)	(X)	-	(X)	-

Table 37. **Work Status and Income in 1999 for the American Indian and Alaska Native Population (One Race): 2000**

[Data based on a sample (except Tables 65-68). For information on confidentiality protection, coverage, sampling error, and nonsampling error, see Appendix G.
For location of definitions, see "How to Use This Census Report"]

American Indian Area County	Population 16 years and over, worked in 1999						Median income in 1999 (dollars)			Per capita income in 1999 (dollars)
	Total		Worked 40 or more weeks							
			Total		Full-time, year-round					
	Male	Female	Male	Female	Male	Female	Households	Families	Nonfamily households	
AMERICAN INDIAN RESERVATION AND OFF-RESERVATION TRUST LAND — FEDERAL										
All areas	1 647	1 572	1 258	1 203	971	783	30 533	33 116	16 223	12 367
Allegany Reservation, NY	272	279	191	177	137	129	28 207	31 071	11 932	12 298
Cattaraugus County (part)	272	279	191	177	137	129	28 207	31 071	11 932	12 298
Cattaraugus Reservation, NY	412	467	281	363	215	235	27 695	26 411	18 103	12 318
Cattaraugus County (part)	74	108	46	83	37	65	25 417	26 458	18 036	11 443
Chautauqua County (part)	3	3	3	-	-	-	19 688	17 813	-	10 188
Erie County (part)	335	356	232	280	178	170	28 300	26 750	18 125	12 547
Oil Springs Reservation, NY	-	-	-	-	-	-	-	-	-	-
Allegany County (part)	-	-	-	-	-	-	-	-	-	-
Cattaraugus County (part)	-	-	-	-	-	-	-	-	-	-
Oneida (NY) Reservation, NY	7	-	7	-	7	-	53 750	53 750	-	22 000
Madison County (part)	7	-	7	-	7	-	53 750	53 750	-	22 000
Onondaga Reservation, NY	186	110	171	90	141	50	67 333	64 792	152 338	14 925
Onondaga County (part)	186	110	171	90	141	50	67 333	64 792	152 338	14 925
St. Regis Mohawk Reservation, NY	633	546	503	422	391	292	32 796	34 492	17 292	12 016
Franklin County (part)	633	546	503	422	391	292	32 796	34 492	17 292	12 016
Tonawanda Reservation, NY	58	76	35	66	28	39	20 769	25 795	11 607	10 689
Erie County (part)	-	-	-	-	-	-	-	-	-	-
Genesee County (part)	58	76	35	66	28	39	20 769	25 795	11 607	10 689
Niagara County (part)	-	-	-	-	-	-	-	-	-	-
Tuscarora Reservation, NY	79	94	70	85	52	38	31 786	33 571	25 682	11 408
Niagara County (part)	79	94	70	85	52	38	31 786	33 571	25 682	11 408
AMERICAN INDIAN RESERVATION AND OFF-RESERVATION TRUST LAND — STATE										
All areas	23	171	4	96	4	63	14 442	13 872	37 713	8 009
Poospatuck (state) Reservation, NY	5	50	4	40	4	28	10 250	13 750	4 688	6 093
Suffolk County (part)	5	50	4	40	4	28	10 250	13 750	4 688	6 093
Shinnecock (state) Reservation, NY	18	121	-	56	-	35	14 831	13 893	38 112	8 823
Suffolk County (part)	18	121	-	56	-	35	14 831	13 893	38 112	8 823
TRIBAL DESIGNATED STATISTICAL AREA										
All areas	8	4	6	4	3	2	16 250	11 250	11 250	8 970
Cayuga Nation TDSA, NY	8	4	6	4	3	2	16 250	11 250	11 250	8 970
Cayuga County (part)	8	4	6	4	3	2	16 250	11 250	11 250	8 970
Seneca County (part)	-	-	-	-	-	-	-	-	-	-

Table 38. **Earnings in 1999 of Full-Time, Year-Round Workers, by Sex for the American Indian and Alaska Native Population (One Race): 2000**

[Data based on a sample (except Tables 65-68). For information on confidentiality protection, coverage, sampling error, and nonsampling error, see Appendix G.
For location of definitions, see "How to Use This Census Report"]

American Indian Area County	Male						Female					
			Earnings in 1999						Earnings in 1999			
	Workers with earnings	Median earnings in 1999 (dollars)	$1 to $24,999 or loss	$25,000 to $49,999	$50,000 to $99,999	$100,000 or more	Workers with earnings	Median earnings in 1999 (dollars)	$1 to $24,999 or loss	$25,000 to $49,999	$50,000 to $99,999	$100,000 or more
AMERICAN INDIAN RESERVATION AND OFF-RESERVATION TRUST LAND — FEDERAL												
All areas	969	28 082	396	397	169	7	781	22 305	436	295	47	3
Allegany Reservation, NY	137	27 375	59	54	21	3	129	21 576	80	42	7	-
Cattaraugus County (part)	137	27 375	59	54	21	3	129	21 576	80	42	7	-
Cattaraugus Reservation, NY	213	25 673	103	71	37	2	233	24 625	118	94	21	-
Cattaraugus County (part)	37	21 750	20	12	5	-	65	22 708	38	19	8	-
Chautauqua County (part)	-	-	-	-	-	-	-	-	-	-	-	-
Erie County (part)	176	25 962	83	59	32	2	168	25 526	80	75	13	-
Oil Springs Reservation, NY	-	-	-	-	-	-	-	-	-	-	-	-
Allegany County (part)	-	-	-	-	-	-	-	-	-	-	-	-
Cattaraugus County (part)	-	-	-	-	-	-	-	-	-	-	-	-
Oneida (NY) Reservation, NY	7	21 250	7	-	-	-	-	-	-	-	-	-
Madison County (part)	7	21 250	7	-	-	-	-	-	-	-	-	-
Onondaga Reservation, NY	141	45 673	27	53	61	-	50	32 500	17	27	3	3
Onondaga County (part)	141	45 673	27	53	61	-	50	32 500	17	27	3	3
St. Regis Mohawk Reservation, NY	391	27 457	167	180	42	2	292	21 724	167	109	16	-
Franklin County (part)	391	27 457	167	180	42	2	292	21 724	167	109	16	-
Tonawanda Reservation, NY	28	21 944	16	12	-	-	39	12 159	36	3	-	-
Erie County (part)	-	-	-	-	-	-	-	-	-	-	-	-
Genesee County (part)	28	21 944	16	12	-	-	39	12 159	36	3	-	-
Niagara County (part)	-	-	-	-	-	-	-	-	-	-	-	-
Tuscarora Reservation, NY	52	30 000	17	27	8	-	38	25 179	18	20	-	-
Niagara County (part)	52	30 000	17	27	8	-	38	25 179	18	20	-	-
AMERICAN INDIAN RESERVATION AND OFF-RESERVATION TRUST LAND — STATE												
All areas	4	45 000	-	2	2	-	63	14 179	58	5	-	-
Poospatuck (state) Reservation, NY	4	45 000	-	2	2	-	28	20 250	23	5	-	-
Suffolk County (part)	4	45 000	-	2	2	-	28	20 250	23	5	-	-
Shinnecock (state) Reservation, NY	-	-	-	-	-	-	35	13 750	35	-	-	-
Suffolk County (part)	-	-	-	-	-	-	35	13 750	35	-	-	-
TRIBAL DESIGNATED STATISTICAL AREA												
All areas	3	18 750	3	-	-	-	2	6 250	2	-	-	-
Cayuga Nation TDSA, NY	3	18 750	3	-	-	-	2	6 250	2	-	-	-
Cayuga County (part)	3	18 750	3	-	-	-	2	6 250	2	-	-	-
Seneca County (part)	-	-	-	-	-	-	-	-	-	-	-	-

Table 39. **Income in 1999 of Households With an American Indian and Alaska Native Householder (One Race): 2000**

[Data based on a sample (except Tables 65-68). For information on confidentiality protection, coverage, sampling error, and nonsampling error, see Appendix G.
For location of definitions, see "How to Use This Census Report"]

American Indian Area County	Households with American Indian and Alaska Native householder (one race)	Median income in 1999 (dollars)	Household income in 1999								Percent of households with income in 1999 of $100,000 or more
			Less than $10,000	$10,000 to $24,999	$25,000 to $49,999	$50,000 to $74,999	$75,000 to $99,999	$100,000 to $149,999	$150,000 to $199,999	$200,000 or more	
AMERICAN INDIAN RESERVATION AND OFF-RESERVATION TRUST LAND — FEDERAL											
All areas	2 448	30 533	365	666	775	389	143	91	11	8	4.5
Allegany Reservation, NY	463	28 207	82	128	142	73	17	21	-	-	4.5
Cattaraugus County (part)	463	28 207	82	128	142	73	17	21	-	-	4.5
Cattaraugus Reservation, NY	713	27 695	109	224	219	94	38	22	2	5	4.1
Cattaraugus County (part)	130	25 417	20	44	34	23	5	4	-	-	3.1
Chautauqua County (part)	7	19 688	-	4	3	-	-	-	-	-	-
Erie County (part)	576	28 300	89	176	182	71	33	18	2	5	4.3
Oil Springs Reservation, NY	-	-	-	-	-	-	-	-	-	-	(X)
Allegany County (part)	-	-	-	-	-	-	-	-	-	-	(X)
Cattaraugus County (part)	-	-	-	-	-	-	-	-	-	-	(X)
Oneida (NY) Reservation, NY	7	53 750	-	-	-	7	-	-	-	-	-
Madison County (part)	7	53 750	-	-	-	7	-	-	-	-	-
Onondaga Reservation, NY	136	67 333	1	8	26	41	31	22	4	3	21.3
Onondaga County (part)	136	67 333	1	8	26	41	31	22	4	3	21.3
St. Regis Mohawk Reservation, NY	881	32 796	139	222	301	146	47	21	5	-	3.0
Franklin County (part)	881	32 796	139	222	301	146	47	21	5	-	3.0
Tonawanda Reservation, NY	112	20 769	25	42	36	6	3	-	-	-	-
Erie County (part)	-	-	-	-	-	-	-	-	-	-	(X)
Genesee County (part)	112	20 769	25	42	36	6	3	-	-	-	-
Niagara County (part)	-	-	-	-	-	-	-	-	-	-	(X)
Tuscarora Reservation, NY	136	31 786	9	42	51	22	7	5	-	-	3.7
Niagara County (part)	136	31 786	9	42	51	22	7	5	-	-	3.7
AMERICAN INDIAN RESERVATION AND OFF-RESERVATION TRUST LAND — STATE											
All areas	241	14 442	65	71	98	5	2	-	-	-	-
Poospatuck (state) Reservation, NY	71	10 250	35	12	17	5	2	-	-	-	-
Suffolk County (part)	71	10 250	35	12	17	5	2	-	-	-	-
Shinnecock (state) Reservation, NY	170	14 831	30	59	81	-	-	-	-	-	-
Suffolk County (part)	170	14 831	30	59	81	-	-	-	-	-	-
TRIBAL DESIGNATED STATISTICAL AREA											
All areas	6	16 250	2	2	-	2	-	-	-	-	-
Cayuga Nation TDSA, NY	6	16 250	2	2	-	2	-	-	-	-	-
Cayuga County (part)	6	16 250	2	2	-	2	-	-	-	-	-
Seneca County (part)	-	-	-	-	-	-	-	-	-	-	(X)

Table 40. **Poverty Status in 1999 for the American Indian and Alaska Native Population (One Race): 2000**

[Data based on a sample (except Tables 65-68). For information on confidentiality protection, coverage, sampling error, and nonsampling error, see Appendix G.
For location of definitions, see "How to Use This Census Report"]

American Indian Area County	Population for whom poverty status is determined									Families with income in 1999 below poverty level			
		Income in 1999 below poverty level								All families		Families with female householder, no husband present, with related children under 18 years	
		All ages		Related children				Population 65 years and over					
				Under 18 years		5 to 17 years							
	Total	Number	Percent	Number	Percent	Number	Percent	Number	Percent	Number	Percent	Number	Percent
AMERICAN INDIAN RESERVATION AND OFF-RESERVATION TRUST LAND — FEDERAL													
All areas	7 113	1 694	23.8	777	30.3	502	27.3	94	15.7	374	20.9	183	36.6
Allegany Reservation, NY	1 186	346	29.2	141	34.6	88	29.7	26	21.7	72	21.3	36	48.0
Cattaraugus County (part)	1 186	346	29.2	141	34.6	88	29.7	26	21.7	72	21.3	36	48.0
Cattaraugus Reservation, NY	1 924	607	31.5	283	41.4	163	34.9	21	15.0	148	29.8	65	36.5
Cattaraugus County (part)	357	91	25.5	42	34.4	26	31.0	-	-	24	25.3	5	13.5
Chautauqua County (part)	16	6	37.5	3	100.0	3	100.0	-	-	3	42.9	-	(X)
Erie County (part)	1 551	510	32.9	238	42.7	134	35.3	21	16.9	121	30.6	60	42.6
Oil Springs Reservation, NY	-	-	(X)	-	(X)	-	(X)	-	(X)	-	(X)	-	(X)
Allegany County (part)	-	-	(X)	-	(X)	-	(X)	-	(X)	-	(X)	-	(X)
Cattaraugus County (part)	-	-	(X)	-	(X)	-	(X)	-	(X)	-	(X)	-	(X)
Oneida (NY) Reservation, NY	7	-	-	-	(X)	-	(X)	-	(X)	-	-	-	(X)
Madison County (part)	7	-	-	-	(X)	-	(X)	-	(X)	-	-	-	(X)
Onondaga Reservation, NY	722	67	9.3	46	12.9	17	7.4	-	-	10	7.5	3	14.3
Onondaga County (part)	722	67	9.3	46	12.9	17	7.4	-	-	10	7.5	3	14.3
St. Regis Mohawk Reservation, NY	2 568	577	22.5	270	31.5	206	31.5	32	15.7	125	19.2	65	37.6
Franklin County (part)	2 568	577	22.5	270	31.5	206	31.5	32	15.7	125	19.2	65	37.6
Tonawanda Reservation, NY	292	49	16.8	16	16.5	16	22.2	9	16.1	10	16.4	6	30.0
Erie County (part)	-	-	(X)	-	(X)	-	(X)	-	(X)	-	(X)	-	(X)
Genesee County (part)	292	49	16.8	16	16.5	16	22.2	9	16.1	10	16.4	6	30.0
Niagara County (part)	-	-	(X)	-	(X)	-	(X)	-	(X)	-	(X)	-	(X)
Tuscarora Reservation, NY	414	48	11.6	21	12.7	12	10.4	6	12.0	9	8.8	8	24.2
Niagara County (part)	414	48	11.6	21	12.7	12	10.4	6	12.0	9	8.8	8	24.2
AMERICAN INDIAN RESERVATION AND OFF-RESERVATION TRUST LAND — STATE													
All areas	650	317	48.8	123	59.7	79	50.3	4	5.0	90	58.1	82	73.9
Poospatuck (state) Reservation, NY	199	82	41.2	41	46.1	27	38.6	4	44.4	25	44.6	17	51.5
Suffolk County (part)	199	82	41.2	41	46.1	27	38.6	4	44.4	25	44.6	17	51.5
Shinnecock (state) Reservation, NY	451	235	52.1	82	70.1	52	59.8	-	-	65	65.7	65	83.3
Suffolk County (part)	451	235	52.1	82	70.1	52	59.8	-	-	65	65.7	65	83.3
TRIBAL DESIGNATED STATISTICAL AREA													
All areas	20	8	40.0	1	20.0	1	20.0	2	100.0	2	100.0	2	100.0
Cayuga Nation TDSA, NY	20	8	40.0	1	20.0	1	20.0	2	100.0	2	100.0	2	100.0
Cayuga County (part)	20	8	40.0	1	20.0	1	20.0	2	100.0	2	100.0	2	100.0
Seneca County (part)	-	-	(X)	-	(X)	-	(X)	-	(X)	-	(X)	-	(X)

Table 41. **Units in Structure: 2000**

[Data based on a sample (except Tables 65-68). For information on confidentiality protection, coverage, sampling error, and nonsampling error, see Appendix G.
For location of definitions, see "How to Use This Census Report"]

American Indian Area County	Total housing units	Units in structure								
		1 unit, detached	1 unit, attached	2 to 4 units	5 to 9 units	10 to 19 units	20 to 49 units	50 or more units	Mobile home	Boat, RV, van, etc.
AMERICAN INDIAN RESERVATION AND OFF-RESERVATION TRUST LAND — FEDERAL										
All areas	5 740	3 825	59	630	160	121	33	69	841	2
Allegany Reservation, NY	3 035	1 957	44	508	137	95	30	69	195	-
Cattaraugus County (part)	3 035	1 957	44	508	137	95	30	69	195	-
Cattaraugus Reservation, NY	894	377	10	56	-	26	3	-	422	-
Cattaraugus County (part)	129	56	-	-	-	-	-	-	73	-
Chautauqua County (part)	12	9	-	-	-	-	-	-	3	-
Erie County (part)	753	312	10	56	-	26	3	-	346	-
Oil Springs Reservation, NY	21	19	-	-	-	-	-	-	2	-
Allegany County (part)	13	13	-	-	-	-	-	-	-	-
Cattaraugus County (part)	8	6	-	-	-	-	-	-	2	-
Oneida (NY) Reservation, NY	20	19	-	1	-	-	-	-	-	-
Madison County (part)	20	19	-	1	-	-	-	-	-	-
Onondaga Reservation, NY	311	292	-	9	10	-	-	-	-	-
Onondaga County (part)	311	292	-	9	10	-	-	-	-	-
St. Regis Mohawk Reservation, NY	977	834	2	44	13	-	-	-	82	2
Franklin County (part)	977	834	2	44	13	-	-	-	82	2
Tonawanda Reservation, NY	135	82	3	-	-	-	-	-	50	-
Erie County (part)	5	5	-	-	-	-	-	-	-	-
Genesee County (part)	130	77	3	-	-	-	-	-	50	-
Niagara County (part)	-	-	-	-	-	-	-	-	-	-
Tuscarora Reservation, NY	347	245	-	12	-	-	-	-	90	-
Niagara County (part)	347	245	-	12	-	-	-	-	90	-
AMERICAN INDIAN RESERVATION AND OFF-RESERVATION TRUST LAND — STATE										
All areas	293	207	-	5	-	-	-	-	81	-
Poospatuck (state) Reservation, NY	101	37	-	5	-	-	-	-	59	-
Suffolk County (part)	101	37	-	5	-	-	-	-	59	-
Shinnecock (state) Reservation, NY	192	170	-	-	-	-	-	-	22	-
Suffolk County (part)	192	170	-	-	-	-	-	-	22	-
TRIBAL DESIGNATED STATISTICAL AREA										
All areas	4 943	3 840	42	251	138	34	25	12	568	33
Cayuga Nation TDSA, NY	4 943	3 840	42	251	138	34	25	12	568	33
Cayuga County (part)	2 574	1 899	26	111	68	7	5	6	419	33
Seneca County (part)	2 369	1 941	16	140	70	27	20	6	149	-

Table 42. **Physical Housing Characteristics: 2000**

[Data based on a sample (except Tables 65-68). For information on confidentiality protection, coverage, sampling error, and nonsampling error, see Appendix G.
For location of definitions, see "How to Use This Census Report"]

American Indian Area County	Total housing units	Year structure built			Rooms			No bedrooms or 1 bedroom	Lacking complete plumbing facilities	Lacking complete kitchen facilities
		1995 to March 2000	1939 or earlier	Median	1 or 2	6 or more	Median			
AMERICAN INDIAN RESERVATION AND OFF-RESERVATION TRUST LAND — FEDERAL										
All areas	5 740	471	2 386	1 949	149	2 845	5.5	624	55	91
Allegany Reservation, NY	3 035	38	1 879	1940-	92	1 793	5.9	417	13	14
Cattaraugus County (part)	3 035	38	1 879	1940-	92	1 793	5.9	417	13	14
Cattaraugus Reservation, NY	894	136	151	1 973	17	349	5.2	72	20	39
Cattaraugus County (part)	129	11	13	1 977	-	31	5.1	-	8	6
Chautauqua County (part)	12	2	-	1 968	-	5	4.4	4	-	-
Erie County (part)	753	123	138	1 972	17	313	5.2	68	12	33
Oil Springs Reservation, NY	21	-	-	1 972	-	6	5.1	-	-	-
Allegany County (part)	13	-	-	1 959	-	6	5.4	-	-	-
Cattaraugus County (part)	8	-	-	1 980	-	-	5.0	-	-	-
Oneida (NY) Reservation, NY	20	-	-	1 945	-	19	6.0	1	-	-
Madison County (part)	20	-	-	1 945	-	19	6.0	1	-	-
Onondaga Reservation, NY	311	6	21	1 963	-	151	5.5	16	2	2
Onondaga County (part)	311	6	21	1 963	-	151	5.5	16	2	2
St. Regis Mohawk Reservation, NY	977	223	223	1 952	26	290	4.5	42	5	8
Franklin County (part)	977	223	223	1 952	26	290	4.5	42	5	8
Tonawanda Reservation, NY	135	8	42	1 966	8	66	5.5	29	15	18
Erie County (part)	5	-	5	1940-	-	5	6.0	-	-	-
Genesee County (part)	130	8	37	1 970	8	61	5.4	29	15	18
Niagara County (part)	-	-	-	-	-	-	-	-	-	-
Tuscarora Reservation, NY	347	60	70	1 957	6	171	5.5	47	-	10
Niagara County (part)	347	60	70	1 957	6	171	5.5	47	-	10
AMERICAN INDIAN RESERVATION AND OFF-RESERVATION TRUST LAND — STATE										
All areas	293	72	4	1 975	-	83	4.3	21	3	-
Poospatuck (state) Reservation, NY	101	16	4	1 977	-	33	4.6	4	3	-
Suffolk County (part)	101	16	4	1 977	-	33	4.6	4	3	-
Shinnecock (state) Reservation, NY	192	56	-	1 975	-	50	4.2	17	-	-
Suffolk County (part)	192	56	-	1 975	-	50	4.2	17	-	-
TRIBAL DESIGNATED STATISTICAL AREA										
All areas	4 943	166	1 837	1 957	49	2 856	5.9	373	105	66
Cayuga Nation TDSA, NY	4 943	166	1 837	1 957	49	2 856	5.9	373	105	66
Cayuga County (part)	2 574	127	1 006	1 957	22	1 466	5.9	216	87	50
Seneca County (part)	2 369	39	831	1 957	27	1 390	5.9	157	18	16

Table 43. Selected Equipment Characteristics of Housing Units With an American Indian and Alaska Native Householder (One Race): 2000

[Data based on a sample (except Tables 65-68). For information on confidentiality protection, coverage, sampling error, and nonsampling error, see Appendix G. For location of definitions, see "How to Use This Census Report"]

American Indian Area County	Occupied housing units	Vehicles available		Percent no telephone service available
		None	1 or more	
AMERICAN INDIAN RESERVATION AND OFF-RESERVATION TRUST LAND — FEDERAL				
All areas	2 444	143	2 301	5.2
Allegany Reservation, NY	449	63	386	6.5
Cattaraugus County (part)	449	63	386	6.5
Cattaraugus Reservation, NY	714	51	663	8.1
Cattaraugus County (part)	120	20	100	14.2
Chautauqua County (part)	7	4	3	-
Erie County (part)	587	27	560	7.0
Oil Springs Reservation, NY	-	-	-	(X)
Allegany County (part)	-	-	-	(X)
Cattaraugus County (part)	-	-	-	(X)
Oneida (NY) Reservation, NY	19	-	19	-
Madison County (part)	19	-	19	-
Onondaga Reservation, NY	144	-	144	-
Onondaga County (part)	144	-	144	-
St. Regis Mohawk Reservation, NY	872	9	863	-
Franklin County (part)	872	9	863	-
Tonawanda Reservation, NY	108	4	104	16.7
Erie County (part)	-	-	-	(X)
Genesee County (part)	108	4	104	16.7
Niagara County (part)	-	-	-	(X)
Tuscarora Reservation, NY	138	16	122	16.7
Niagara County (part)	138	16	122	16.7
AMERICAN INDIAN RESERVATION AND OFF-RESERVATION TRUST LAND — STATE				
All areas	186	27	159	4.8
Poospatuck (state) Reservation, NY	57	5	52	15.8
Suffolk County (part)	57	5	52	15.8
Shinnecock (state) Reservation, NY	129	22	107	-
Suffolk County (part)	129	22	107	-
TRIBAL DESIGNATED STATISTICAL AREA				
All areas	6	2	4	-
Cayuga Nation TDSA, NY	6	2	4	-
Cayuga County (part)	6	2	4	-
Seneca County (part)	-	-	-	(X)

Table 44. Year Householder Moved into Unit for Housing Units With an American Indian and Alaska Native Householder (One Race): 2000

[Data based on a sample (except Tables 65-68). For information on confidentiality protection, coverage, sampling error, and nonsampling error, see Appendix G. For location of definitions, see "How to Use This Census Report"]

American Indian Area County	Occupied housing units	Year householder moved into unit	
		1999 to March 2000	1969 or earlier
AMERICAN INDIAN RESERVATION AND OFF-RESERVATION TRUST LAND — FEDERAL			
All areas	2 444	350	398
Allegany Reservation, NY	449	87	63
Cattaraugus County (part)	449	87	63
Cattaraugus Reservation, NY	714	45	90
Cattaraugus County (part)	120	9	18
Chautauqua County (part)	7	-	4
Erie County (part)	587	36	68
Oil Springs Reservation, NY	-	-	-
Allegany County (part)	-	-	-
Cattaraugus County (part)	-	-	-
Oneida (NY) Reservation, NY	19	-	-
Madison County (part)	19	-	-
Onondaga Reservation, NY	144	2	64
Onondaga County (part)	144	2	64
St. Regis Mohawk Reservation, NY	872	205	121
Franklin County (part)	872	205	121
Tonawanda Reservation, NY	108	4	30
Erie County (part)	-	-	-
Genesee County (part)	108	4	30
Niagara County (part)	-	-	-
Tuscarora Reservation, NY	138	7	30
Niagara County (part)	138	7	30
AMERICAN INDIAN RESERVATION AND OFF-RESERVATION TRUST LAND — STATE			
All areas	186	20	6
Poospatuck (state) Reservation, NY	57	-	6
Suffolk County (part)	57	-	6
Shinnecock (state) Reservation, NY	129	20	-
Suffolk County (part)	129	20	-
TRIBAL DESIGNATED STATISTICAL AREA			
All areas	6	-	-
Cayuga Nation TDSA, NY	6	-	-
Cayuga County (part)	6	-	-
Seneca County (part)	-	-	-

Table 45. Home Value of Housing Units With an American Indian and Alaska Native Householder (One Race): 2000

[Data based on a sample (except Tables 65-68). For information on confidentiality protection, coverage, sampling error, and nonsampling error, see Appendix G.
For location of definitions, see "How to Use This Census Report"]

American Indian Area County	Specified owner-occupied housing units	Value of home							
		Less than $50,000	$50,000 to $99,999	$100,000 to $149,999	$150,000 to $199,999	$200,000 to $299,999	$300,000 to $499,999	$500,000 or more	Median (dollars)
AMERICAN INDIAN RESERVATION AND OFF-RESERVATION TRUST LAND — FEDERAL									
All areas	1 050	163	562	287	26	8	2	2	77 800
Allegany Reservation, NY	218	68	83	44	23	-	-	-	63 700
Cattaraugus County (part)	218	68	83	44	23	-	-	-	63 700
Cattaraugus Reservation, NY	190	50	89	43	-	4	2	2	59 400
Cattaraugus County (part)	20	5	15	-	-	-	-	-	60 000
Chautauqua County (part)	4	-	4	-	-	-	-	-	85 000
Erie County (part)	166	45	70	43	-	4	2	2	58 800
Oil Springs Reservation, NY	-	-	-	-	-	-	-	-	-
Allegany County (part)	-	-	-	-	-	-	-	-	-
Cattaraugus County (part)	-	-	-	-	-	-	-	-	-
Oneida (NY) Reservation, NY	-	-	-	-	-	-	-	-	-
Madison County (part)	-	-	-	-	-	-	-	-	-
Onondaga Reservation, NY	102	-	32	70	-	-	-	-	114 400
Onondaga County (part)	102	-	32	70	-	-	-	-	114 400
St. Regis Mohawk Reservation, NY	426	4	311	111	-	-	-	-	90 500
Franklin County (part)	426	4	311	111	-	-	-	-	90 500
Tonawanda Reservation, NY	38	18	10	3	3	4	-	-	61 400
Erie County (part)	-	-	-	-	-	-	-	-	-
Genesee County (part)	38	18	10	3	3	4	-	-	61 400
Niagara County (part)	-	-	-	-	-	-	-	-	-
Tuscarora Reservation, NY	76	23	37	16	-	-	-	-	63 300
Niagara County (part)	76	23	37	16	-	-	-	-	63 300
AMERICAN INDIAN RESERVATION AND OFF-RESERVATION TRUST LAND — STATE									
All areas	123	22	3	17	23	4	19	35	195 600
Poospatuck (state) Reservation, NY	16	3	3	-	3	4	-	3	166 700
Suffolk County (part)	16	3	3	-	3	4	-	3	166 700
Shinnecock (state) Reservation, NY	107	19	-	17	20	-	19	32	196 900
Suffolk County (part)	107	19	-	17	20	-	19	32	196 900
TRIBAL DESIGNATED STATISTICAL AREA									
All areas	-	-	-	-	-	-	-	-	-
Cayuga Nation TDSA, NY	-	-	-	-	-	-	-	-	-
Cayuga County (part)	-	-	-	-	-	-	-	-	-
Seneca County (part)	-	-	-	-	-	-	-	-	-

Table 46. **Selected Monthly Owner Costs of Housing Units With an American Indian and Alaska Native Householder (One Race): 2000**

[Data based on a sample (except Tables 65-68). For information on confidentiality protection, coverage, sampling error, and nonsampling error, see Appendix G. For location of definitions, see "How to Use This Census Report"]

American Indian Area County	Specified owner-occupied housing units	Selected monthly owner costs							
		Less than $200	$200 to $299	$300 to $399	$400 to $499	$500 to $599	$600 to $799	$800 to $999	$1,000 or more
AMERICAN INDIAN RESERVATION AND OFF-RESERVATION TRUST LAND — FEDERAL									
All areas	1 050	35	154	227	151	65	165	114	139
Allegany Reservation, NY	218	-	40	34	56	28	45	7	8
Cattaraugus County (part)	218	-	40	34	56	28	45	7	8
Cattaraugus Reservation, NY	190	12	38	49	34	19	12	15	11
Cattaraugus County (part)	20	-	3	5	5	-	-	7	-
Chautauqua County (part)	4	-	-	4	-	-	-	-	-
Erie County (part)	166	12	35	40	29	19	12	8	11
Oil Springs Reservation, NY	-	-	-	-	-	-	-	-	-
Allegany County (part)	-	-	-	-	-	-	-	-	-
Cattaraugus County (part)	-	-	-	-	-	-	-	-	-
Oneida (NY) Reservation, NY	-	-	-	-	-	-	-	-	-
Madison County (part)	-	-	-	-	-	-	-	-	-
Onondaga Reservation, NY	102	-	-	1	7	2	2	25	65
Onondaga County (part)	102	-	-	1	7	2	2	25	65
St. Regis Mohawk Reservation, NY	426	12	26	122	40	14	100	67	45
Franklin County (part)	426	12	26	122	40	14	100	67	45
Tonawanda Reservation, NY	38	6	23	3	6	-	-	-	-
Erie County (part)	-	-	-	-	-	-	-	-	-
Genesee County (part)	38	6	23	3	6	-	-	-	-
Niagara County (part)	-	-	-	-	-	-	-	-	-
Tuscarora Reservation, NY	76	5	27	18	8	2	6	-	10
Niagara County (part)	76	5	27	18	8	2	6	-	10
AMERICAN INDIAN RESERVATION AND OFF-RESERVATION TRUST LAND — STATE									
All areas	123	3	39	-	-	5	24	-	52
Poospatuck (state) Reservation, NY	16	3	-	-	-	5	5	-	3
Suffolk County (part)	16	3	-	-	-	5	5	-	3
Shinnecock (state) Reservation, NY	107	-	39	-	-	-	19	-	49
Suffolk County (part)	107	-	39	-	-	-	19	-	49
TRIBAL DESIGNATED STATISTICAL AREA									
All areas	-	-	-	-	-	-	-	-	-
Cayuga Nation TDSA, NY	-	-	-	-	-	-	-	-	-
Cayuga County (part)	-	-	-	-	-	-	-	-	-
Seneca County (part)	-	-	-	-	-	-	-	-	-

Table 47. **Gross Rent of Housing Units With an American Indian and Alaska Native Householder (One Race): 2000**

[Data based on a sample (except Tables 65-68). For information on confidentiality protection, coverage, sampling error, and nonsampling error, see Appendix G.
For location of definitions, see "How to Use This Census Report"]

American Indian Area County	Specified renter-occupied housing units paying cash rent	Gross rent							
		Less than $250	$250 to $499	$500 to $749	$750 to $999	$1,000 to $1,499	$1,500 to $1,999	$2,000 or more	Median (dollars)
AMERICAN INDIAN RESERVATION AND OFF-RESERVATION TRUST LAND — FEDERAL									
All areas	611	89	358	145	19	-	-	-	405
Allegany Reservation, NY	180	63	97	16	4	-	-	-	316
Cattaraugus County (part)	180	63	97	16	4	-	-	-	316
Cattaraugus Reservation, NY	166	5	113	48	-	-	-	-	376
Cattaraugus County (part)	32	5	18	9	-	-	-	-	325
Chautauqua County (part)	-	-	-	-	-	-	-	-	-
Erie County (part)	134	-	95	39	-	-	-	-	385
Oil Springs Reservation, NY	-	-	-	-	-	-	-	-	-
Allegany County (part)	-	-	-	-	-	-	-	-	-
Cattaraugus County (part)	-	-	-	-	-	-	-	-	-
Oneida (NY) Reservation, NY	-	-	-	-	-	-	-	-	-
Madison County (part)	-	-	-	-	-	-	-	-	-
Onondaga Reservation, NY	7	3	-	2	2	-	-	-	513
Onondaga County (part)	7	3	-	2	2	-	-	-	513
St. Regis Mohawk Reservation, NY	243	18	136	76	13	-	-	-	472
Franklin County (part)	243	18	136	76	13	-	-	-	472
Tonawanda Reservation, NY	8	-	8	-	-	-	-	-	325
Erie County (part)	-	-	-	-	-	-	-	-	-
Genesee County (part)	8	-	8	-	-	-	-	-	325
Niagara County (part)	-	-	-	-	-	-	-	-	-
Tuscarora Reservation, NY	7	-	4	3	-	-	-	-	488
Niagara County (part)	7	-	4	3	-	-	-	-	488
AMERICAN INDIAN RESERVATION AND OFF-RESERVATION TRUST LAND — STATE									
All areas	32	-	22	10	-	-	-	-	386
Poospatuck (state) Reservation, NY	10	-	-	10	-	-	-	-	700
Suffolk County (part)	10	-	-	10	-	-	-	-	700
Shinnecock (state) Reservation, NY	22	-	22	-	-	-	-	-	375
Suffolk County (part)	22	-	22	-	-	-	-	-	375
TRIBAL DESIGNATED STATISTICAL AREA									
All areas	2	2	-	-	-	-	-	-	175
Cayuga Nation TDSA, NY	2	2	-	-	-	-	-	-	175
Cayuga County (part)	2	2	-	-	-	-	-	-	175
Seneca County (part)	-	-	-	-	-	-	-	-	-

Table 48. **Selected Mortgage and Rental Cost Characteristics of Housing Units With an American Indian and Alaska Native Householder (One Race): 2000**

[Data based on a sample (except Tables 65-68). For information on confidentiality protection, coverage, sampling error, and nonsampling error, see Appendix G.
For location of definitions, see "How to Use This Census Report"]

American Indian Area County	Specified owner-occupied housing units							Specified renter-occupied housing units paying cash rent	
		With a mortgage			Not mortgaged				
	Total	Total	Median selected monthly owner costs (dollars)	Median selected monthly owner costs as a percentage of household income in 1999	Total	Median selected monthly owner costs (dollars)	Median selected monthly owner costs as a percentage of household income in 1999	Total	Median gross rent as a percentage of household income in 1999
AMERICAN INDIAN RESERVATION AND OFF-RESERVATION TRUST LAND — FEDERAL									
All areas	1 050	452	852	22.8	598	360	12.1	611	22.4
Allegany Reservation, NY	218	75	667	18.5	143	393	12.4	180	23.7
Cattaraugus County (part)	218	75	667	18.5	143	393	12.4	180	23.7
Cattaraugus Reservation, NY	190	54	686	29.4	136	328	13.8	166	18.1
Cattaraugus County (part)	20	12	814	50.0+	8	420	10.0-	32	10.0-
Chautauqua County (part)	4	-	-	-	4	325	22.5	-	-
Erie County (part)	166	42	671	24.2	124	324	13.5	134	20.2
Oil Springs Reservation, NY	-	-	-	-	-	-	-	-	-
Allegany County (part)	-	-	-	-	-	-	-	-	-
Cattaraugus County (part)	-	-	-	-	-	-	-	-	-
Oneida (NY) Reservation, NY	-	-	-	-	-	-	-	-	-
Madison County (part)	-	-	-	-	-	-	-	-	-
Onondaga Reservation, NY	102	90	1 172	18.9	12	471	10.0	7	10.0-
Onondaga County (part)	102	90	1 172	18.9	12	471	10.0	7	10.0-
St. Regis Mohawk Reservation, NY	426	223	802	26.1	203	375	12.4	243	23.4
Franklin County (part)	426	223	802	26.1	203	375	12.4	243	23.4
Tonawanda Reservation, NY	38	-	-	-	38	275	14.0	8	45.0
Erie County (part)	-	-	-	-	-	-	-	-	-
Genesee County (part)	38	-	-	-	38	275	14.0	8	45.0
Niagara County (part)	-	-	-	-	-	-	-	-	-
Tuscarora Reservation, NY	76	10	1 321	50.0+	66	308	10.0-	7	50.0+
Niagara County (part)	76	10	1 321	50.0+	66	308	10.0-	7	50.0+
AMERICAN INDIAN RESERVATION AND OFF-RESERVATION TRUST LAND — STATE									
All areas	123	20	1 375	45.0	103	690	26.4	32	50.0+
Poospatuck (state) Reservation, NY	16	3	1 375	-	13	570	13.8	10	32.5
Suffolk County (part)	16	3	1 375	-	13	570	13.8	10	32.5
Shinnecock (state) Reservation, NY	107	17	1 375	45.0	90	732	26.6	22	50.0+
Suffolk County (part)	107	17	1 375	45.0	90	732	26.6	22	50.0+
TRIBAL DESIGNATED STATISTICAL AREA									
All areas	-	-	-	-	-	-	-	2	37.5
Cayuga Nation TDSA, NY	-	-	-	-	-	-	-	2	37.5
Cayuga County (part)	-	-	-	-	-	-	-	2	37.5
Seneca County (part)	-	-	-	-	-	-	-	-	-

Table 49. **Place of Birth, Residence in 1995, and Language for the Native Hawaiian and Other Pacific Islander Population (One Race): 2000**

[The above table was omitted because there were no qualifying areas.]

Table 50. **Education and Veteran Status for the Native Hawaiian and Other Pacific Islander Population (One Race): 2000**

[The above table was omitted because there were no qualifying areas.]

Table 51. **Disability Status for the Native Hawaiian and Other Pacific Islander Population (One Race): 2000**

[The above table was omitted because there were no qualifying areas.]

Table 52. **Employment Status and Journey to Work for the Native Hawaiian and Other Pacific Islander Population (One Race): 2000**

[The above table was omitted because there were no qualifying areas.]

Table 53. **Work Status and Income in 1999 for the Native Hawaiian and Other Pacific Islander Population (One Race): 2000**

[The above table was omitted because there were no qualifying areas.]

Table 54. **Earnings in 1999 of Full-Time, Year-Round Workers, by Sex for the Native Hawaiian and Other Pacific Islander Population (One Race): 2000**

[The above table was omitted because there were no qualifying areas.]

Table 55. **Income in 1999 of Households With a Native Hawaiian and Other Pacific Islander Householder (One Race): 2000**

[The above table was omitted because there were no qualifying areas.]

Table 56. **Poverty Status in 1999 for the Native Hawaiian and Other Pacific Islander Population (One Race): 2000**

[The above table was omitted because there were no qualifying areas.]

Table 57. **Units in Structure: 2000**

[The above table was omitted because there were no qualifying areas.]

Table 58. **Physical Housing Characteristics: 2000**

[The above table was omitted because there were no qualifying areas.]

Table 59. Selected Equipment Characteristics of Housing Units With a Native Hawaiian and Other Pacific Islander Householder (One Race): 2000

[The above table was omitted because there were no qualifying areas.]

Table 60. Year Householder Moved into Unit for Housing Units With a Native Hawaiian and Other Pacific Islander Householder (One Race): 2000

[The above table was omitted because there were no qualifying areas.]

Table 61. Home Value of Housing Units With a Native Hawaiian and Other Pacific Islander Householder (One Race): 2000

[The above table was omitted because there were no qualifying areas.]

Table 62. Selected Monthly Owner Costs of Housing Units With a Native Hawaiian and Other Pacific Islander Householder (One Race): 2000

[The above table was omitted because there were no qualifying areas.]

Table 63. Gross Rent of Housing Units With a Native Hawaiian and Other Pacific Islander Householder (One Race): 2000

[The above table was omitted because there were no qualifying areas.]

Table 64. Selected Mortgage and Rental Cost Characteristics of Housing Units With a Native Hawaiian and Other Pacific Islander Householder (One Race): 2000

[The above table was omitted because there were no qualifying areas.]

Table 65. **Percent of Population and Housing Units in Sample: 2000**

[Data based on a sample (except Tables 65-68). For information on confidentiality protection, coverage, sampling error, and nonsampling error, see Appendix G.
For location of definitions, see "How to Use This Census Report"]

State County County Subdivision Place	Population		Housing units	
	100-percent count	Percent in sample	100-percent count	Percent in sample
The State	**18 976 457**	**14.7**	**7 679 307**	**15.1**
Albany County	294 565	13.8	129 972	13.8
Albany city	95 658	12.8	45 288	12.9
Berne town	2 846	22.0	1 385	22.1
Bethlehem town	31 304	12.5	12 459	12.3
Delmar CDP	8 292	12.4	3 501	12.0
Coeymans town	8 151	14.7	3 404	14.6
Coeymans CDP	835	15.4	354	16.1
Ravena village	3 369	15.6	1 487	14.9
Cohoes city	15 521	14.3	7 689	14.2
Colonie town	79 258	12.5	32 280	12.7
Colonie village	7 916	11.4	3 264	11.6
Menands village	3 910	15.5	2 073	15.0
Green Island town	2 278	18.0	1 188	16.8
Green Island village	2 278	18.0	1 188	16.8
Guilderland town	32 688	15.8	13 928	15.2
Altamont village	1 737	48.6	674	48.2
Westmere CDP	7 188	13.9	3 287	12.9
Knox town	2 647	21.6	1 041	23.8
New Scotland town	8 626	18.2	3 470	18.5
Voorheesville village	2 705	23.4	1 064	24.2
Rensselaerville town	1 915	40.8	1 187	39.7
Medusa CDP	376	47.3	183	47.5
Preston-Potter Hollow CDP	374	40.1	235	34.5
Watervliet city	10 207	14.5	5 116	13.8
Westerlo town	3 466	15.6	1 537	14.2
Allegany County	49 927	36.9	24 505	39.9
Alfred town	5 140	22.2	1 134	35.4
Alfred village	3 954	21.6	576	46.4
Allen town	462	49.1	411	48.9
Alma town	847	47.9	533	47.1
Almond town	1 604	49.6	789	48.3
Almond village (part)	430	47.0	196	47.4
Amity town	2 245	32.7	1 120	34.2
Belmont village	952	44.2	449	47.7
Andover town	1 945	49.7	877	49.5
Andover village	1 073	51.1	462	49.6
Angelica town	1 411	49.3	774	48.1
Angelica village	903	50.6	409	48.2
Belfast town	1 714	49.1	945	48.7
Birdsall town	268	37.3	229	45.4
Bolivar town	2 223	39.1	1 009	37.8
Bolivar village	1 173	51.5	500	49.6
Richburg village (part)	119	42.0	51	45.1
Burns town	1 248	46.7	541	48.2
Canaseraga village	594	46.6	253	47.8
Caneadea town	2 694	36.4	1 098	48.6
Houghton CDP	1 748	30.8	333	49.2
Centerville town	762	51.0	402	50.2
Clarksville town	1 146	46.8	766	47.4
Cuba town	3 392	31.4	1 710	30.4
Cuba village	1 633	47.0	698	48.4
Friendship town	1 927	23.8	994	24.2
Friendship CDP	1 176	24.1	535	24.1
Genesee town	1 803	47.5	800	48.5
Granger town	577	47.3	357	47.6
Grove town	533	43.3	427	49.2
Hume town	1 987	47.5	886	49.5
Independence town	1 074	47.6	487	47.8
New Hudson town	736	48.4	436	47.7
Oil Springs Reservation	9	11.1	12	33.3
Rushford town	1 259	49.2	1 394	49.1
Scio town	1 914	46.1	894	48.0
Ward town	390	45.1	244	50.4
Wellsville town	7 678	17.5	3 606	16.9
Stannards CDP (part)	368	14.7	214	15.0
Wellsville village	5 171	16.8	2 413	16.6
West Almond town	353	42.8	313	48.9
Willing town	1 371	50.3	648	49.1
Stannards CDP (part)	500	50.4	222	49.1
Wirt town	1 215	50.0	669	48.9
Richburg village (part)	329	51.7	140	52.9
Bronx County	1 332 650	11.5	490 659	11.3
Bronx borough	1 332 650	11.5	490 659	11.3
New York city (part)	1 332 650	11.5	490 659	11.3
Broome County	200 536	16.1	88 817	16.2
Barker town	2 738	23.5	1 067	23.0
Binghamton city	47 380	14.2	23 971	14.3
Binghamton town	4 969	20.5	1 911	21.0
Chenango town	11 454	15.9	4 734	15.9
Colesville town	5 441	16.0	2 189	16.0
Conklin town	5 940	12.5	2 435	12.1
Dickinson town	5 335	24.9	2 131	26.3
Port Dickinson village	1 697	49.6	799	49.4
Fenton town	6 909	16.6	2 941	16.3
Kirkwood town	5 651	12.0	2 469	12.1
Lisle town	2 707	27.1	1 083	27.0
Lisle village	302	50.7	135	47.4
Maine town	5 459	12.0	2 181	12.1
Nanticoke town	1 790	46.5	717	45.0
Sanford town	2 477	32.0	1 545	29.8
Deposit village (part)	835	48.5	404	48.5
Triangle town	3 032	30.5	1 245	30.5
Whitney Point village	965	46.6	432	45.4
Union town	56 298	15.1	26 507	15.4
Broome County—Con.				
Union town—Con.				
Endicott village	13 038	15.9	6 686	16.2
Endwell CDP	11 706	16.1	5 414	16.1
Johnson City village	15 535	15.8	7 650	15.8
Vestal town	26 535	13.6	8 898	13.7
Windsor town	6 421	18.6	2 793	18.6
Windsor village	901	49.9	422	48.3
Cattaraugus County	83 955	29.9	39 839	31.2
Allegany town	8 230	23.7	2 862	26.2
Allegany village	1 883	45.9	833	48.4
St. Bonaventure CDP	2 127	16.7	265	18.5
Allegany Reservation	1 099	31.7	459	30.7
Ashford town	2 223	22.2	1 023	21.4
Carrollton town	1 410	50.3	639	49.6
Limestone village	411	48.7	188	49.5
Cattaraugus Reservation	388	24.2	136	25.7
Coldspring town	751	47.5	371	48.0
Conewango town	1 732	44.0	602	47.0
East Randolph village (part)	214	48.1	88	48.9
Dayton town	1 945	48.5	836	47.6
South Dayton village	662	49.7	268	49.3
East Otto town	1 105	50.0	545	42.8
Ellicottville town	1 738	43.0	2 097	46.4
Ellicottville village	472	42.6	565	47.1
Farmersville town	1 028	41.1	656	42.8
Franklinville town	3 128	39.8	1 569	36.1
Franklinville village	1 855	49.2	756	48.4
Freedom town	2 493	24.5	1 033	22.4
Great Valley town	2 145	21.4	1 196	25.0
Hinsdale town	2 270	24.1	1 134	25.0
Humphrey town	721	42.7	457	46.0
Ischua town	895	48.2	496	45.0
Leon town	1 380	43.6	464	45.3
Little Valley town	1 788	46.4	845	49.1
Little Valley village	1 130	46.0	513	49.3
Lyndon town	661	45.7	639	47.9
Machias town	2 482	24.7	1 354	23.6
Lime Lake-Machias CDP	1 422	23.8	819	24.1
Mansfield town	800	43.9	540	48.5
Napoli town	1 159	47.2	541	47.3
New Albion town	2 068	36.6	1 005	35.6
Cattaraugus village	1 075	46.7	485	47.8
Oil Springs Reservation	2	100.0	8	50.0
Olean city	15 347	13.6	7 121	13.3
Olean town	2 029	23.8	891	22.8
Weston Mills CDP (part)	639	21.4	275	21.8
Otto town	831	47.5	412	49.3
Perrysburg town	1 771	46.2	752	48.0
Perrysburg village	408	40.4	162	45.7
Persia town	2 512	23.3	1 071	25.5
Gowanda village (part)	1 986	22.3	835	25.4
Portville town	3 952	27.5	1 693	27.5
Portville village	1 024	50.5	454	49.6
Weston Mills CDP (part)	969	17.1	419	16.9
Randolph town	2 681	37.1	1 122	39.8
East Randolph village (part)	416	40.6	125	48.0
Randolph village	1 316	44.8	590	47.3
Red House town	38	60.5	25	52.0
Salamanca city	6 097	38.9	2 749	38.6
Salamanca town	544	47.1	238	47.5
South Valley town	302	36.8	320	46.3
Yorkshire town	4 210	21.7	1 938	22.7
Delevan village	1 089	44.4	470	46.4
Yorkshire CDP	1 403	13.0	690	14.3
Cayuga County	81 963	27.9	35 477	28.4
Auburn city	28 574	13.8	12 637	13.4
Aurelius town	2 936	28.1	1 281	28.6
Cayuga village	509	42.0	240	45.0
Brutus town	4 777	29.3	1 956	29.5
Weedsport village	2 017	47.0	809	48.3
Cato town	2 744	35.2	1 293	31.7
Cato village (part)	228	52.2	115	50.4
Meridian village	350	56.6	120	52.5
Conquest town	1 925	48.1	847	49.5
Fleming town	2 647	26.6	1 153	27.3
Melrose Park CDP (part)	-	(X)	-	(X)
Genoa town	1 914	46.6	927	48.1
Ira town	2 426	48.8	867	49.7
Cato village (part)	373	48.3	138	49.3
Ledyard town	1 832	42.2	886	48.3
Aurora village	720	33.6	225	50.2
Locke town	1 900	45.7	760	46.4
Mentz town	2 446	35.0	999	34.7
Port Byron village	1 297	42.1	527	42.1
Montezuma town	1 431	46.0	547	47.2
Moravia town	4 040	28.5	1 198	36.1
Moravia village	1 363	47.1	592	47.6
Niles town	1 208	49.7	824	47.8
Owasco town	3 755	17.6	1 608	18.5
Melrose Park CDP (part)	2 359	16.9	931	17.8
Scipio town	1 537	49.2	702	47.7
Sempronius town	893	45.8	405	46.4
Sennett town	3 244	24.8	1 117	24.5
Springport town	2 256	34.9	1 157	34.5
Union Springs village	1 074	46.0	486	48.1
Sterling town	3 432	24.7	1 922	29.2

Table 65. **Percent of Population and Housing Units in Sample: 2000**—Con.

[Data based on a sample (except Tables 65-68). For information on confidentiality protection, coverage, sampling error, and nonsampling error, see Appendix G.
For location of definitions, see "How to Use This Census Report"]

State County County Subdivision Place	Population		Housing units	
	100-percent count	Percent in sample	100-percent count	Percent in sample
Cayuga County—Con.				
Sterling town—Con.				
Fair Haven village	884	47.9	727	49.2
Summerhill town	1 098	47.4	463	46.4
Throop town	1 824	46.5	731	47.1
Venice town	1 286	47.3	535	49.7
Victory town	1 838	48.6	662	49.5
Chautauqua County	139 750	21.2	64 900	20.8
Arkwright town	1 126	48.4	509	44.4
Busti town	7 760	14.0	3 876	13.8
Jamestown West CDP (part)	-	(X)	-	(X)
Lakewood village	3 258	11.7	1 731	11.6
Carroll town	3 635	16.5	1 440	16.7
Frewsburg CDP (part)	1 965	16.0	770	16.2
Cattaraugus Reservation	23	26.1	12	33.3
Charlotte town	1 713	45.7	704	46.0
Sinclairville village (part)	555	49.2	241	49.4
Chautauqua town	4 666	26.8	4 174	25.2
Mayville village	1 756	41.5	860	47.3
Cherry Creek town	1 152	46.4	498	41.6
Cherry Creek village	551	44.8	222	45.5
Clymer town	1 501	50.5	550	49.3
Dunkirk city	13 131	16.3	6 071	15.7
Dunkirk town	1 387	43.5	602	46.8
Ellery town	4 576	16.1	2 630	15.5
Bemus Point village	340	51.8	218	48.2
Ellicott town	9 280	20.9	4 104	21.2
Celoron village	1 295	40.9	567	42.9
Falconer village	2 540	25.2	1 216	23.6
Jamestown West CDP (part)	2 535	17.4	1 061	18.2
Ellington town	1 639	48.5	636	48.1
French Creek town	935	48.1	592	45.4
Gerry town	2 054	44.0	739	48.0
Sinclairville village (part)	110	47.3	51	47.1
Hanover town	7 638	17.0	3 501	15.8
Forestville village	770	47.8	324	46.3
Silver Creek village	2 896	11.4	1 319	11.6
Harmony town	2 339	28.4	931	29.1
Panama village	491	44.2	208	46.6
Jamestown city	31 730	14.6	15 027	14.3
Kiantone town	1 385	46.4	541	45.5
Frewsburg CDP (part)	-	(X)	-	(X)
Mina town	1 176	48.1	750	42.7
North Harmony town	2 521	23.6	1 412	22.7
Poland town	2 467	23.1	990	24.3
Pomfret town	14 703	15.3	5 558	15.8
Fredonia village	10 706	15.1	3 829	15.8
Portland town	5 502	23.8	2 096	24.0
Brocton village	1 547	44.0	670	44.6
Ripley town	2 636	24.1	1 211	23.5
Ripley CDP	1 030	25.3	455	24.2
Sheridan town	2 838	24.0	1 079	24.2
Sherman town	1 553	48.7	631	48.0
Sherman village	714	49.2	316	48.1
Stockton town	2 331	29.7	1 054	29.1
Cassadaga village	676	46.4	315	47.0
Villenova town	1 121	47.9	489	44.8
Westfield town	5 232	12.4	2 493	12.4
Westfield village	3 481	11.5	1 476	11.9
Chemung County	91 070	16.8	37 745	17.0
Ashland town	1 951	48.2	839	48.4
Wellsburg village	631	47.2	261	47.9
Baldwin town	853	47.1	362	46.7
Big Flats town	7 224	11.5	2 836	11.9
Big Flats CDP	2 482	12.6	968	12.6
Big Flats Airport CDP	2 184	10.9	863	11.0
Catlin town	2 649	21.6	1 069	22.6
Chemung town	2 665	23.0	1 054	23.2
Elmira city	30 940	15.3	12 895	15.6
Elmira town	7 199	12.9	3 183	12.7
Elmira Heights village (part)	1 032	14.8	460	15.7
West Elmira CDP	5 136	11.7	2 266	11.6
Erin town	2 054	45.7	794	45.3
Horseheads town	19 561	14.2	8 350	14.2
Elmira Heights village (part)	3 138	15.2	1 550	15.1
Horseheads village	6 452	16.4	3 007	16.1
Horseheads North CDP	2 852	10.6	1 116	11.5
Southport town	11 185	13.2	4 353	12.7
Southport CDP	7 396	11.7	3 265	11.8
Van Etten town	1 518	46.7	679	46.4
Van Etten village	581	47.3	239	47.7
Veteran town	3 271	13.5	1 331	14.7
Millport village	297	42.8	132	45.5
Chenango County	51 401	31.0	23 890	31.9
Afton town	2 977	21.1	1 404	23.1
Afton village	836	45.0	403	48.4
Bainbridge town	3 401	27.2	1 521	28.2
Bainbridge village	1 365	47.6	650	48.6
Columbus town	931	49.3	428	48.8
Coventry town	1 589	48.0	757	49.1
German town	378	54.2	227	49.3
Greene town	5 729	25.4	2 550	25.9
Greene village	1 701	49.1	786	48.7
Guilford town	3 046	23.3	1 462	24.6
Lincklaen town	416	50.7	243	48.1
McDonough town	870	48.7	590	48.6
Chenango County—Con.				
New Berlin town	2 803	43.2	1 358	43.9
New Berlin village	1 129	45.3	487	48.7
North Norwich town	1 966	49.8	797	49.1
Norwich city	7 355	15.7	3 500	16.2
Norwich town	3 836	23.0	1 706	22.7
Otselic town	1 001	48.8	484	48.1
Oxford town	3 992	25.3	1 800	26.4
Oxford village	1 584	44.3	684	46.8
Pharsalia town	542	44.1	333	48.6
Pitcher town	848	48.0	381	47.5
Plymouth town	2 049	43.1	873	48.5
Preston town	928	47.6	426	47.9
Sherburne town	3 979	28.3	1 770	29.6
Earlville village (part)	322	43.8	141	47.5
Sherburne village	1 455	48.1	700	48.0
Smithville town	1 347	43.6	672	46.4
Smyrna town	1 418	52.2	608	49.2
Smyrna village	241	49.8	92	50.0
Clinton County	79 894	19.8	33 091	20.8
Altona town	3 160	22.6	1 007	23.0
Altona CDP	1 056	19.1	157	22.3
Au Sable town	3 015	28.7	1 347	31.0
Keeseville village (part)	1 009	43.7	451	45.7
Beekmantown town	5 326	12.1	2 210	12.0
Black Brook town	1 660	45.7	957	42.4
Au Sable Forks CDP	670	47.9	294	50.7
Champlain town	5 791	46.4	2 718	47.8
Champlain village	1 173	48.8	582	48.5
Rouses Point village	2 277	45.7	1 062	46.7
Chazy town	4 181	20.4	1 841	21.1
Clinton town	727	46.9	348	46.6
Dannemora town	5 149	23.0	1 253	30.9
Dannemora village (part)	3 712	23.0	355	47.9
Lyon Mountain CDP	458	25.3	234	23.9
Ellenburg town	1 812	46.9	941	48.5
Mooers town	3 404	12.7	1 431	11.9
Mooers CDP	440	12.3	212	11.8
Peru town	6 370	11.9	2 510	12.0
Peru CDP	1 514	12.2	558	12.2
Plattsburgh city	18 816	13.1	8 010	13.3
Plattsburgh town	11 190	15.7	4 875	15.5
Cumberland Head CDP	1 532	16.3	793	16.3
Morrisonville CDP (part)	989	17.2	402	14.9
Parc CDP	54	14.8	29	17.2
Plattsburgh West CDP	1 289	13.9	601	13.6
Saranac town	4 165	16.5	1 642	16.7
Dannemora village (part)	417	49.6	161	48.4
Redford CDP	512	14.3	183	14.8
Schuyler Falls town	5 128	15.4	2 001	15.8
Morrisonville CDP (part)	713	16.3	280	18.2
Columbia County	63 094	26.2	30 207	27.4
Ancram town	1 513	40.3	823	40.9
Austerlitz town	1 453	43.9	906	42.6
Canaan town	1 820	38.5	970	44.6
Chatham town	4 249	22.2	2 110	21.9
Chatham village (part)	698	49.4	324	46.3
Niverville CDP (part)	336	14.0	187	14.4
Claverack town	6 401	20.4	2 839	20.7
Claverack-Red Mills CDP	1 061	11.4	510	12.7
Philmont village	1 480	46.6	644	47.5
Clermont town	1 726	43.0	725	44.8
Copake town	3 278	19.9	2 185	21.6
Copake Lake CDP (part)	711	21.2	764	21.2
Gallatin town	1 499	43.0	913	41.2
Germantown town	2 018	48.9	984	47.9
Germantown CDP	862	48.7	408	49.8
Ghent town	5 276	24.5	2 244	24.4
Chatham village (part)	1 060	52.4	478	47.9
Ghent CDP	586	18.9	250	17.6
Greenport town	4 180	16.5	1 896	16.3
Lorenz Park CDP	1 981	16.8	903	16.6
Stottville CDP (part)	234	15.8	120	15.8
Hillsdale town	1 744	45.4	1 133	45.2
Hudson city	7 524	16.7	3 347	16.4
Kinderhook town	8 296	26.0	3 434	27.1
Kinderhook village	1 275	46.3	576	47.4
Niverville CDP (part)	1 401	14.0	650	15.4
Valatie village	1 712	42.2	627	46.1
Livingston town	3 424	14.2	1 651	15.4
New Lebanon town	2 454	41.3	1 201	45.0
Stockport town	2 933	22.1	1 204	23.7
Stottville CDP (part)	1 121	23.1	462	23.6
Stuyvesant town	2 188	23.2	929	23.4
Taghkanic town	1 118	43.6	713	41.2
Copake Lake CDP (part)	51	35.3	47	25.5
Cortland County	48 599	25.1	20 116	25.1
Cincinnatus town	1 051	46.9	453	48.8
Cortland city	18 740	14.1	7 550	14.3
Cortlandville town	7 919	19.3	3 431	19.4
Cortland West CDP	1 345	12.8	508	13.0
Homer village (part)	42	4.8	26	15.4
McGraw village	1 000	46.7	444	48.4
Munsons Corners CDP	2 426	13.5	1 184	13.6
Cuyler town	1 036	47.5	406	50.0
Freetown town	789	51.1	321	49.2

Table 65. **Percent of Population and Housing Units in Sample: 2000**—Con.

[Data based on a sample (except Tables 65-68). For information on confidentiality protection, coverage, sampling error, and nonsampling error, see Appendix G.
For location of definitions, see "How to Use This Census Report"]

State County County Subdivision Place	Population		Housing units	
	100-percent count	Percent in sample	100-percent count	Percent in sample
Cortland County—Con.				
Harford town	920	47.9	363	49.3
Homer town	6 363	14.9	2 603	14.4
Homer village (part)	3 326	16.4	1 427	15.6
Lapeer town	686	49.7	269	49.1
Marathon town	2 189	49.7	861	48.5
Marathon village	1 063	50.6	439	48.7
Preble town	1 582	48.4	703	47.7
Scott town	1 193	49.3	478	49.0
Solon town	1 108	53.0	419	50.6
Taylor town	500	44.0	216	45.4
Truxton town	1 225	49.9	536	46.6
Virgil town	2 287	23.8	982	24.0
Willet town	1 011	49.8	525	48.4
Delaware County	48 055	27.9	28 952	28.3
Andes town	1 356	43.1	1 326	36.1
Andes village	289	46.0	161	41.0
Bovina town	664	36.6	521	32.1
Colchester town	2 042	43.7	1 587	42.2
Davenport town	2 774	23.4	1 478	22.7
Delhi town	4 629	23.9	1 818	27.8
Delhi village	2 583	29.7	818	42.5
Deposit town	1 687	49.0	1 048	49.0
Deposit village (part)	864	48.6	419	49.9
Franklin town	2 621	27.1	1 371	25.5
Franklin village	402	45.0	193	49.2
Hamden town	1 280	43.7	902	40.2
Hancock town	3 449	30.4	2 512	30.3
Hancock village	1 189	44.3	594	46.6
Harpersfield town	1 603	43.2	913	37.1
Stamford village (part)	557	39.3	209	43.1
Kortright town	1 633	40.5	994	40.8
Masonville town	1 405	45.6	713	47.0
Meredith town	1 588	43.2	816	45.3
Middletown town	4 051	23.6	3 013	22.0
Fleischmanns village	351	44.4	287	36.9
Margaretville village	643	43.2	350	46.6
Roxbury town	2 509	19.8	2 026	20.1
Sidney town	6 109	12.9	2 987	12.9
Sidney village	4 068	11.7	1 951	11.9
Stamford town	1 943	34.2	1 201	32.4
Hobart village	390	40.5	200	44.0
Stamford village (part)	708	45.1	412	45.4
Tompkins town	1 105	42.2	768	45.6
Walton town	5 607	13.0	2 958	13.5
Walton village	3 070	11.1	1 514	12.0
Dutchess County	280 150	14.4	106 103	14.9
Amenia town	4 048	14.2	1 814	15.0
Amenia CDP	1 115	13.9	478	14.4
Dover Plains CDP (part)	386	14.2	217	15.7
Beacon city	13 808	13.2	5 406	12.8
Beekman town	11 452	12.5	4 180	12.5
Clinton town	4 010	16.3	1 734	16.6
Dover town	8 565	13.8	3 266	14.8
Dover Plains CDP (part)	1 505	12.2	634	15.3
East Fishkill town	25 589	12.5	8 495	12.4
Hillside Lake CDP	2 022	11.6	659	11.5
Hopewell Junction CDP	2 610	11.2	914	11.6
Fishkill town	20 258	13.9	7 040	13.8
Brinckerhoff CDP	2 734	11.6	1 006	11.4
Fishkill village	1 735	24.4	1 011	23.1
Hyde Park town	20 851	14.2	7 704	14.5
Fairview CDP (part)	1 566	14.0	630	15.2
Haviland CDP	3 710	12.4	1 446	12.8
Staatsburg CDP	911	15.7	360	15.6
La Grange town	14 928	13.8	5 240	13.9
Red Oaks Mill CDP (part)	2 235	14.0	806	12.7
Milan town	4 559	20.6	1 090	23.9
North East town	3 002	27.6	1 366	29.1
Millerton village	925	42.8	412	44.9
Pawling town	7 521	16.9	3 101	17.2
Pawling village	2 233	22.6	945	22.6
Pine Plains town	2 569	22.3	1 161	22.9
Pine Plains CDP	1 412	22.5	611	23.7
Pleasant Valley town	9 066	16.2	3 614	15.8
Pleasant Valley CDP	1 839	15.7	775	15.0
Poughkeepsie city	29 871	14.2	13 153	14.2
Poughkeepsie town	42 777	11.5	15 132	12.4
Arlington CDP	12 481	9.8	4 590	11.1
Crown Heights CDP	2 992	16.2	1 045	16.1
Fairview CDP (part)	3 855	15.3	1 373	14.4
Red Oaks Mill CDP (part)	2 695	12.5	961	11.9
Spackenkill CDP	4 756	12.4	1 729	12.1
Wappingers Falls village (part)	977	9.8	441	10.0
Red Hook town	10 408	24.2	3 840	27.8
Red Hook village	1 805	47.0	798	49.0
Tivoli village	1 163	46.6	531	48.4
Rhinebeck town	7 762	15.6	3 255	15.8
Rhinebeck village	3 077	15.3	1 463	15.5
Stanford town	3 544	15.6	1 712	16.6
Union Vale town	4 546	12.3	1 464	13.5
Wappinger town	26 274	13.5	10 144	13.1
Myers Corner CDP	5 546	13.8	1 852	13.1
Wappingers Falls village (part)	3 952	12.0	1 678	12.2
Washington town	4 742	22.2	2 192	24.4
Dover Plains CDP (part)	105	19.0	41	14.6
Millbrook village	1 429	40.2	744	41.8

State County County Subdivision Place	Population		Housing units	
	100-percent count	Percent in sample	100-percent count	Percent in sample
Erie County	950 265	13.2	415 868	13.2
Alden town	10 470	14.5	3 398	13.4
Alden village	2 666	16.8	1 144	15.9
Town Line CDP (part)	2 319	12.6	844	12.2
Amherst town	116 510	12.5	46 803	12.8
Williamsville village (part)	5 545	11.6	2 628	12.1
Aurora town	13 996	13.4	5 686	13.4
Billington Heights CDP (part)	723	11.9	311	12.5
East Aurora village	6 673	14.9	2 729	15.0
Boston town	7 897	13.1	3 122	12.8
North Boston CDP	2 680	14.1	1 080	13.9
Brant town	1 906	42.5	812	39.5
Farnham village	322	41.0	126	39.7
Buffalo city	292 648	12.8	145 574	12.9
Cattaraugus Reservation	2 001	36.1	753	35.3
Cheektowaga town	94 019	13.9	41 901	13.6
Cheektowaga CDP	79 988	13.8	35 829	13.4
Depew village (part)	10 228	14.7	4 271	14.0
Sloan village	3 775	15.5	1 789	15.8
Williamsville village (part)	28	7.1	12	8.3
Clarence town	26 123	12.6	9 497	12.7
Clarence Center CDP	1 747	11.4	634	11.7
Harris Hill CDP	4 881	15.5	1 992	14.2
Colden town	3 323	14.9	1 337	15.4
Collins town	8 307	16.6	1 884	17.4
Gowanda village (part)	856	21.6	442	23.5
Concord town	8 526	15.7	3 449	16.1
Springville village	4 252	16.6	1 798	16.5
Eden town	8 076	16.0	2 995	15.4
Eden CDP	3 579	15.5	1 275	15.5
Elma town	11 304	13.4	4 296	13.8
Billington Heights CDP (part)	968	12.3	373	13.1
Elma Center CDP	2 491	12.3	993	13.1
Evans town	17 594	12.6	7 507	12.2
Angola village	2 266	23.6	903	23.7
Angola on the Lake CDP	1 771	10.7	943	10.3
Lake Erie Beach CDP	4 499	11.3	2 096	10.2
Grand Island town	18 621	12.9	7 355	12.6
Hamburg town	56 259	12.5	22 833	12.8
Blasdell village	2 718	15.3	1 282	15.4
Hamburg village	10 116	12.6	4 144	13.2
Holland town	3 603	15.6	1 408	15.3
Holland CDP	1 261	14.1	507	14.8
Lackawanna city	19 064	13.8	8 951	13.5
Lancaster town	39 019	12.8	15 627	12.7
Depew village (part)	6 401	15.9	2 830	15.3
Lancaster village	11 188	11.8	4 908	11.6
Town Line CDP (part)	202	13.9	81	14.8
Marilla town	5 709	12.4	2 088	12.0
Newstead town	8 404	12.3	3 623	12.2
Akron village	3 085	14.4	1 373	14.6
North Collins town	3 376	25.9	1 403	24.1
North Collins village	1 079	31.8	494	27.9
Orchard Park town	27 637	13.1	10 644	12.9
Orchard Park village	3 294	14.9	1 459	14.9
West Seneca CDP (part)	23	8.7	11	9.1
Sardinia town	2 692	22.7	1 017	21.5
Tonawanda city	16 136	12.8	7 119	12.8
Tonawanda town	78 155	12.7	34 634	12.6
Kenmore village	16 426	12.9	7 459	12.5
Tonawanda CDP	61 729	12.6	27 175	12.6
Tonawanda Reservation	10	10.0	5	20.0
Wales town	2 960	23.5	1 165	22.9
West Seneca town	45 920	13.3	18 982	13.2
West Seneca CDP (part)	45 920	13.3	18 982	13.2
Essex County	38 851	35.3	23 115	37.5
Chesterfield town	2 409	46.6	1 374	46.8
Keeseville village (part)	841	47.3	365	47.7
Crown Point town	2 119	47.8	1 063	47.4
Elizabethtown town	1 315	37.1	794	35.9
Essex town	713	47.3	522	45.8
Jay town	2 306	43.1	1 443	43.0
Keene town	1 063	41.6	984	39.6
Lewis town	1 200	47.1	620	42.6
Minerva town	796	48.5	648	45.2
Moriah town	4 879	25.8	2 253	28.0
Mineville-Witherbee CDP	1 747	15.9	680	16.6
Port Henry village	1 152	49.0	596	48.2
Newcomb town	481	46.4	655	47.3
North Elba town	8 661	26.7	3 991	30.9
Lake Placid village	2 638	44.5	1 765	44.2
Saranac Lake village (part)	1 122	18.2	602	16.4
North Hudson town	266	39.5	279	37.3
St. Armand town	1 321	43.5	689	43.8
Saranac Lake village (part)	187	39.0	112	39.3
Schroon town	1 759	46.7	2 130	43.5
Ticonderoga town	5 167	21.1	2 581	20.7
Westport town	1 362	47.0	887	45.8
Willsboro town	1 903	45.5	1 468	44.1
Wilmington town	1 131	42.8	734	45.6
Franklin County	51 134	27.4	23 936	29.0
Altamont town	6 137	15.7	3 118	16.0
Tupper Lake village	3 935	16.0	1 839	16.1
Bangor town	2 147	48.3	841	48.9
Bellmont town	1 423	41.3	1 261	42.0
Bombay town	1 192	47.1	562	47.2
Brandon town	542	42.4	309	46.3

Table 65. **Percent of Population and Housing Units in Sample: 2000**—Con.

[Data based on a sample (except Tables 65-68). For information on confidentiality protection, coverage, sampling error, and nonsampling error, see Appendix G.
For location of definitions, see "How to Use This Census Report"]

State County County Subdivision Place	Population		Housing units	
	100-percent count	Percent in sample	100-percent count	Percent in sample
Franklin County—Con.				
Brighton town	1 682	24.3	591	41.8
Burke town	1 359	49.5	542	50.6
Burke village	213	48.8	94	50.0
Chateaugay town	2 036	43.8	865	49.2
Chateaugay village	798	49.4	390	49.2
Constable town	1 428	48.7	607	50.1
Dickinson town	739	44.1	424	46.7
Duane town	159	35.8	231	33.8
Fort Covington town	1 645	46.2	706	47.9
Franklin town	1 197	40.6	982	41.8
Harrietstown town	5 575	13.6	3 417	14.2
Saranac Lake village (part)	3 732	13.9	2 140	14.6
Malone town	14 981	13.3	4 644	12.4
Malone village	6 075	12.0	2 847	12.2
Moira town	2 857	27.8	1 286	28.5
Brushton village	479	47.0	250	47.2
St. Regis Mohawk Reservation	2 699	48.3	977	47.9
Santa Clara town	395	44.3	953	24.8
Waverly town	1 118	41.9	854	40.2
Westville town	1 823	46.4	766	47.0
Fulton County	55 073	21.1	27 787	22.7
Bleecker town	573	43.8	429	43.4
Broadalbin town	5 066	28.1	2 625	26.9
Broadalbin village (part)	1 393	45.2	588	47.8
Caroga town	1 407	41.3	1 794	43.1
Ephratah town	1 693	48.3	720	47.5
Gloversville city	15 413	15.6	7 540	15.7
Johnstown city	8 511	13.7	3 979	13.3
Johnstown town	7 166	13.6	2 728	13.7
Mayfield town	6 432	22.0	3 211	21.6
Broadalbin village (part)	18	55.6	8	50.0
Mayfield village	800	43.8	349	44.4
Northampton town	2 760	33.4	1 962	32.4
Northville village	1 139	47.9	598	46.2
Oppenheim town	1 774	46.3	858	47.9
Dolgeville village (part)	100	50.0	60	51.7
Perth town	3 638	14.3	1 416	15.5
Stratford town	640	47.7	525	47.4
Genesee County	60 370	21.1	24 190	20.9
Alabama town	1 881	46.5	700	47.9
Alexander town	2 451	28.8	893	27.9
Alexander village	481	45.7	178	45.5
Attica village (part)	118	32.2	40	27.5
Batavia city	16 256	15.2	6 924	15.5
Batavia town	5 915	12.7	2 447	12.0
Bergen town	3 182	30.5	1 240	29.9
Bergen village	1 240	42.4	477	41.3
Bethany town	1 760	47.5	665	48.3
Byron town	2 493	22.2	922	22.8
Darien town	3 061	24.4	1 125	23.9
Corfu village (part)	13	61.5	5	60.0
Elba town	2 439	30.0	910	29.9
Elba village	696	45.1	258	44.6
Le Roy town	7 790	11.7	3 219	11.8
Le Roy village	4 462	11.1	1 980	11.7
Oakfield town	3 203	34.6	1 250	34.7
Oakfield village	1 805	46.6	702	46.9
Pavilion town	2 467	23.3	930	23.7
Pembroke town	4 530	18.5	1 776	18.8
Corfu village (part)	782	49.7	331	47.1
Stafford town	2 409	25.2	997	24.7
Tonawanda Reservation	533	15.6	192	18.8
Greene County	48 195	20.5	26 544	25.3
Ashland town	752	50.5	603	48.3
Athens town	3 991	33.8	1 972	32.2
Athens village	1 695	49.6	793	48.9
Cairo town	6 355	11.6	3 322	12.1
Cairo CDP	1 390	11.7	739	11.9
Catskill town	11 849	11.7	5 700	12.1
Catskill village	4 392	11.7	2 048	11.9
Jefferson Heights CDP	1 104	12.8	415	12.0
Leeds CDP	369	11.7	222	10.8
Palenville CDP	1 120	13.3	551	12.5
Coxsackie town	8 884	19.5	2 789	21.0
Coxsackie village	2 895	25.1	1 307	25.1
Durham town	2 592	23.3	1 642	24.0
Greenville town	3 316	12.5	1 694	12.1
Greenville CDP	493	12.2	265	10.9
Halcott town	193	57.0	288	47.9
Hunter town	2 721	32.3	2 840	40.0
Hunter village	490	45.9	639	48.8
Tannersville village	448	48.2	505	48.7
Jewett town	970	44.5	1 026	48.6
Lexington town	830	48.9	854	48.5
New Baltimore town	3 417	14.7	1 406	15.3
Prattsville town	665	37.4	406	39.7
Windham town	1 660	41.9	2 002	47.7
Windham CDP	359	39.8	422	47.2
Hamilton County	5 379	42.5	7 965	44.6
Arietta town	293	39.6	788	44.7
Benson town	201	43.3	160	46.9
Hope town	392	44.1	296	44.3
Indian Lake town	1 471	41.6	1 722	42.9
Inlet town	406	33.0	1 003	44.5
Hamilton County—Con.				
Lake Pleasant town	876	44.6	1 429	45.6
Speculator village	348	40.5	484	41.9
Long Lake town	852	49.1	1 496	45.9
Morehouse town	151	33.1	293	36.9
Wells town	737	41.1	778	46.9
Herkimer County	64 427	24.2	32 026	26.5
Columbia town	1 630	47.4	631	49.1
Danube town	1 098	48.5	442	50.5
Fairfield town	1 607	48.0	611	48.1
Middleville village (part)	390	42.3	147	48.3
Frankfort town	7 478	16.0	3 185	15.6
Frankfort village	2 537	15.5	1 157	15.4
Ilion village (part)	21	19.0	11	18.2
German Flatts town	13 629	14.8	5 832	14.7
Ilion village (part)	8 589	14.2	3 612	14.0
Mohawk village	2 660	15.7	1 233	15.3
Herkimer town	9 962	12.2	4 513	12.8
Herkimer village	7 498	11.4	3 528	12.0
Litchfield town	1 453	46.0	670	48.1
Little Falls city	5 188	15.7	2 646	16.1
Little Falls town	1 544	48.6	637	48.0
Manheim town	3 171	21.5	1 480	22.4
Dolgeville village (part)	2 064	23.7	957	25.2
Newport town	2 192	36.5	897	36.7
Middleville village (part)	160	47.5	77	45.5
Newport village	640	48.0	289	48.4
Poland village (part)	128	49.2	49	46.9
Norway town	711	47.4	311	47.6
Ohio town	922	44.1	974	40.7
Russia town	2 487	28.3	1 252	28.4
Cold Brook village	336	50.6	133	50.4
Poland village (part)	323	45.2	153	43.1
Salisbury town	1 953	47.8	926	46.8
Dolgeville village (part)	2	100.0	1	100.0
Schuyler town	3 385	15.8	1 541	15.2
Stark town	767	51.4	334	49.7
Warren town	1 136	47.0	440	48.6
Webb town	1 912	41.0	3 833	46.2
Winfield town	2 202	34.7	871	35.1
West Winfield village	862	51.0	372	49.2
Jefferson County	111 738	22.6	54 070	25.0
Adams town	4 782	27.8	2 019	29.2
Adams village	1 624	46.9	781	48.9
Adams Center CDP	1 500	14.5	617	12.6
Alexandria town	4 097	25.2	3 247	24.5
Alexandria Bay village	1 088	46.8	624	49.5
Redwood CDP	584	22.8	277	21.7
Antwerp town	1 793	49.7	717	47.3
Antwerp village	716	53.1	305	49.5
Brownville town	5 843	30.7	2 857	28.1
Brownville village	1 022	46.1	447	48.1
Dexter village	1 120	47.1	455	47.0
Glen Park village (part)	444	47.1	175	45.1
Cape Vincent town	3 345	34.6	2 783	47.6
Cape Vincent village	760	52.0	502	47.6
Champion town	4 361	21.4	1 906	20.5
Great Bend CDP	801	14.7	348	14.9
West Carthage village	2 102	26.2	915	24.5
Clayton town	4 817	19.7	3 337	18.0
Clayton village	1 821	26.0	1 049	24.9
Depauville CDP	512	15.6	203	16.3
Ellisburg town	3 541	27.0	1 781	26.3
Ellisburg village	269	43.5	100	48.0
Mannsville village	400	49.8	168	47.6
Henderson town	1 377	46.7	1 557	47.6
Hounsfield town	3 323	32.9	1 839	33.3
Sackets Harbor village	1 386	45.7	791	46.3
Le Ray town	19 836	15.7	5 245	17.3
Black River village (part)	761	49.5	316	47.5
Calcium CDP	3 346	13.6	1 134	13.6
Evans Mills village	605	48.9	276	47.1
Fort Drum CDP (part)	12 123	12.7	2 280	13.1
Lorraine town	930	47.1	400	46.8
Lyme town	2 015	45.6	2 183	45.6
Chaumont village	592	42.2	273	47.3
Orleans town	2 465	22.7	2 084	22.4
La Fargeville CDP	588	23.6	236	24.2
Pamelia town	2 897	24.2	1 144	25.0
Glen Park village (part)	43	65.1	15	46.7
Philadelphia town	2 140	48.9	823	48.5
Fort Drum CDP (part)	-	(X)	-	(X)
Philadelphia village	1 519	47.9	595	48.1
Rodman town	1 147	47.2	455	46.4
Rutland town	2 959	28.0	1 178	28.1
Black River village (part)	524	48.9	240	46.7
Theresa town	2 414	31.0	1 646	29.4
Theresa village	812	48.6	358	48.9
Watertown city	26 705	14.7	12 450	15.2
Watertown town	4 482	14.7	1 502	13.2
Wilna town	6 235	14.7	2 658	14.9
Carthage village	3 721	11.7	1 626	12.4
Deferiet village	309	47.2	134	48.5
Herrings village	129	58.9	44	54.5
Natural Bridge CDP	392	11.7	174	12.1
Worth town	234	48.7	259	46.3

Table 65. **Percent of Population and Housing Units in Sample: 2000**—Con.

[Data based on a sample (except Tables 65-68). For information on confidentiality protection, coverage, sampling error, and nonsampling error, see Appendix G.
For location of definitions, see "How to Use This Census Report"]

State County County Subdivision Place	Population		Housing units	
	100-percent count	Percent in sample	100-percent count	Percent in sample
Kings County	2 465 326	12.4	930 866	12.0
Brooklyn borough	2 465 326	12.4	930 866	12.0
New York city (part)	2 465 326	12.4	930 866	12.0
Lewis County	26 944	40.7	15 134	38.7
Croghan town	3 161	48.1	1 664	43.8
Croghan village (part)	377	45.9	190	44.7
Denmark town	2 747	46.1	1 149	46.5
Castorland village	306	43.1	136	42.6
Copenhagen village	865	46.2	383	47.8
Diana town	1 661	47.6	1 206	41.4
Harrisville village	653	47.6	299	48.5
Greig town	1 365	43.2	1 260	31.3
Harrisburg town	423	43.7	201	47.3
Lewis town	857	43.5	440	43.4
Leyden town	1 792	43.3	807	43.5
Port Leyden village (part)	472	43.4	211	44.1
Lowville town	4 548	18.4	2 033	18.8
Lowville village	3 476	15.0	1 588	16.5
Lyonsdale town	1 273	46.1	703	37.6
Lyons Falls village (part)	57	57.9	31	51.6
Port Leyden village (part)	193	48.2	106	49.1
Martinsburg town	1 249	43.7	627	44.3
Montague town	108	46.3	267	36.0
New Bremen town	2 722	44.3	1 116	44.5
Croghan village (part)	288	50.3	133	48.1
Osceola town	265	42.6	402	42.0
Pinckney town	319	51.7	219	48.4
Turin town	793	46.5	417	42.4
Turin village	263	45.6	134	45.5
Watson town	1 987	42.7	1 652	41.8
West Turin town	1 674	44.1	971	42.2
Constableville village	305	43.0	154	41.6
Lyons Falls village (part)	534	43.1	263	42.2
Livingston County	64 328	20.1	24 023	20.2
Avon town	6 443	14.3	2 671	13.9
Avon village	2 977	16.4	1 215	15.7
Caledonia town	4 567	19.9	1 750	19.5
Caledonia village	2 327	24.0	939	23.1
Conesus town	2 353	22.8	983	23.7
Geneseo town	9 654	14.2	2 698	13.3
Geneseo village	7 579	14.7	1 780	14.3
Groveland town	3 853	27.8	649	46.4
Leicester town	2 287	26.8	900	27.4
Leicester village	469	42.6	186	44.1
Lima town	4 541	18.1	1 610	18.6
Lima village	2 459	21.3	800	22.6
Livonia town	7 286	17.6	3 004	17.1
Livonia village	1 373	43.3	560	41.6
Mount Morris town	4 567	13.5	1 925	13.6
Mount Morris village	3 266	14.2	1 412	14.3
North Dansville town	5 738	13.6	2 534	13.7
Dansville village	4 832	12.3	2 090	12.5
Nunda town	3 017	33.8	1 298	32.7
Nunda village	1 330	44.5	547	46.1
Ossian town	751	45.3	310	39.7
Portage town	859	42.0	352	40.6
Sparta town	1 627	49.1	627	47.8
Springwater town	2 322	24.1	1 001	24.4
West Sparta town	1 244	45.3	480	43.1
York town	3 219	11.0	1 231	11.5
Madison County	69 441	23.1	28 646	24.2
Brookfield town	2 403	39.8	1 041	41.3
Cazenovia town	6 481	18.4	2 567	19.1
Cazenovia village	2 614	22.3	1 031	24.1
DeRuyter town	1 532	45.3	867	46.5
DeRuyter village	531	41.6	231	47.2
Eaton town	4 826	20.7	1 798	23.3
Hamilton village (part)	3	-	2	-
Morrisville village	2 148	24.6	398	47.5
Fenner town	1 680	49.5	651	48.4
Georgetown town	946	44.0	315	50.5
Hamilton town	5 733	25.7	1 725	35.1
Earlville village (part)	469	46.3	188	48.9
Hamilton village (part)	3 506	26.4	783	48.0
Lebanon town	1 329	45.7	631	48.2
Lenox town	8 665	16.0	3 877	15.1
Canastota village	4 425	11.7	1 994	11.9
Wampsville village	561	49.9	211	48.3
Lincoln town	1 818	46.1	700	47.4
Madison town	2 801	28.9	1 325	28.5
Hamilton village (part)	-	(X)	-	(X)
Madison village	315	48.6	151	48.3
Nelson town	1 964	45.9	1 020	47.0
Oneida city	10 987	14.1	4 672	14.1
Smithfield town	1 205	45.2	446	46.9
Stockbridge town	2 080	47.8	802	48.1
Munnsville village	437	46.9	176	48.3
Sullivan town	14 991	12.6	6 209	12.4
Bridgeport CDP (part)	296	12.5	140	13.6
Chittenango village	4 855	11.7	1 968	11.8
Monroe County	735 343	13.4	304 388	13.5
Brighton town	35 588	11.8	16 705	11.9
Brighton CDP (part)	35 584	11.8	16 703	11.9
Chili town	27 638	12.4	10 466	12.2
Clarkson town	6 072	11.8	2 090	11.8
Monroe County—Con.				
Clarkson town—Con.				
Brockport village (part)	144	14.6	1	-
East Rochester town	6 650	16.0	2 916	15.8
East Rochester village	6 650	16.0	2 916	15.8
Gates town	29 275	12.2	12 049	12.4
Gates-North Gates CDP	15 138	12.0	6 361	12.2
Greece town	94 141	12.6	38 315	12.6
Greece CDP	14 614	13.9	6 170	13.4
Hamlin town	9 355	11.9	3 503	11.5
Henrietta town	39 028	12.6	13 243	11.9
Irondequoit town	52 354	15.0	23 037	14.9
Irondequoit CDP	52 354	15.0	23 037	14.9
Mendon town	8 370	14.9	3 138	16.0
Honeoye Falls village	2 595	22.0	1 156	23.3
Ogden town	18 492	12.9	6 740	12.5
Spencerport village	3 559	12.1	1 453	11.2
Parma town	14 822	12.6	5 502	12.7
Hilton village	5 856	12.3	2 128	12.2
Penfield town	34 645	13.6	13 673	13.8
Brighton CDP (part)	-	(X)	-	(X)
Perinton town	46 090	12.2	18 041	12.2
Fairport village	5 740	11.9	2 431	12.1
Pittsford town	27 219	15.3	9 709	15.7
Pittsford village	1 418	48.7	652	48.2
Riga town	5 437	25.0	2 018	26.0
Churchville village	1 887	42.8	753	43.6
Rochester city	219 773	13.8	99 789	14.0
Rush town	3 603	15.0	1 300	15.4
Sweden town	13 716	13.3	4 843	12.8
Brockport village (part)	7 959	12.9	2 588	11.9
Webster town	37 926	13.2	15 218	13.2
Webster village	5 216	11.2	2 304	11.8
Wheatland town	5 149	16.6	2 093	16.6
Scottsville village	2 128	24.0	852	23.8
Montgomery County	49 708	23.5	22 522	24.0
Amsterdam city	18 355	15.8	9 277	16.2
Amsterdam town	5 820	22.5	2 374	24.6
Fort Johnson village	491	48.9	220	49.5
Hagaman village	1 357	45.4	582	46.9
Tribes Hill CDP (part)	167	7.2	68	8.8
Canajoharie town	3 797	22.7	1 637	23.6
Ames village	173	43.9	72	47.2
Canajoharie village	2 257	24.9	1 007	25.2
Fort Plain village (part)	6	50.0	2	50.0
Charleston town	1 292	44.9	564	47.0
Florida town	2 731	23.3	1 140	24.1
Glen town	2 222	30.9	863	33.4
Fultonville village	710	48.2	309	48.2
Minden town	4 202	21.3	1 902	21.9
Fort Plain village (part)	2 282	24.7	1 106	24.7
Mohawk town	3 902	22.0	1 607	24.0
Fonda village	810	45.1	409	47.9
Tribes Hill CDP (part)	857	14.0	368	16.3
Palatine town	3 070	34.9	1 233	37.4
Nelliston village	622	49.8	281	48.8
Palatine Bridge village	706	45.2	306	48.4
Root town	1 752	48.1	755	48.1
St. Johnsville town	2 565	39.8	1 170	41.5
St. Johnsville village	1 685	46.4	774	48.8
Nassau County	1 334 544	15.2	458 151	15.2
Glen Cove city	26 622	14.8	9 734	14.8
Hempstead town	755 924	14.2	252 286	14.2
Atlantic Beach village	1 986	45.7	954	44.3
Baldwin CDP	23 455	14.0	7 999	13.8
Baldwin Harbor CDP	8 147	16.5	2 787	15.8
Barnum Island CDP	2 487	15.2	854	15.3
Bay Park CDP	2 300	11.7	892	11.3
Bellerose village	1 173	45.4	384	45.8
Bellerose Terrace CDP	2 157	14.8	649	14.5
Bellmore CDP	16 441	14.4	5 724	14.1
Cedarhurst village	6 164	12.6	2 366	11.9
East Atlantic Beach CDP	2 257	16.0	965	15.0
East Garden City CDP	979	15.8	295	16.9
East Meadow CDP	37 461	12.4	12 375	12.5
East Rockaway village	10 414	12.2	4 003	11.9
Elmont CDP	32 657	12.0	10 151	11.8
Floral Park village (part)	13 667	15.5	5 038	15.4
Franklin Square CDP	29 342	15.1	10 364	15.0
Freeport village	43 783	14.3	13 819	14.6
Garden City village (part)	21 672	13.7	7 555	13.4
Garden City South CDP	3 974	16.2	1 411	16.1
Harbor Isle CDP	1 334	16.8	497	16.1
Hempstead village	56 554	11.8	15 579	12.1
Hewlett CDP	7 060	13.6	2 735	14.8
Hewlett Bay Park village	484	45.7	163	44.8
Hewlett Harbor village	1 271	46.0	437	46.7
Hewlett Neck village	504	45.4	163	46.6
Inwood CDP	9 325	14.9	3 132	15.0
Island Park village	4 732	15.3	1 740	15.2
Lakeview CDP	5 607	14.1	1 569	15.1
Lawrence village	6 522	11.2	2 287	11.3
Levittown CDP (part)	53 063	14.8	17 409	14.9
Lido Beach CDP	2 825	14.7	1 325	14.9
Lynbrook village	19 911	13.5	7 570	12.9
Malverne village	8 934	13.2	3 152	13.1
Malverne Park Oaks CDP	470	12.6	175	12.0

Table 65. **Percent of Population and Housing Units in Sample: 2000**—Con.

[Data based on a sample (except Tables 65-68). For information on confidentiality protection, coverage, sampling error, and nonsampling error, see Appendix G.
For location of definitions, see "How to Use This Census Report"]

State County County Subdivision Place	Population		Housing units	
	100-percent count	Percent in sample	100-percent count	Percent in sample
Nassau County—Con.				
Hempstead town—Con.				
Merrick CDP	22 764	14.5	7 602	14.6
Mineola village (part)	15	13.3	5	20.0
New Hyde Park village (part)	3 975	12.1	1 394	11.5
North Bellmore CDP	20 079	11.3	6 634	11.6
North Lynbrook CDP	742	15.0	228	14.5
North Merrick CDP	11 844	16.2	4 004	16.0
North Valley Stream CDP	15 789	13.9	4 951	13.6
North Wantagh CDP	12 156	15.5	4 374	15.9
Oceanside CDP	32 733	14.3	11 396	14.3
Point Lookout CDP	1 472	14.6	792	14.3
Rockville Centre village	24 568	15.1	9 419	14.9
Roosevelt CDP	15 854	14.6	4 234	15.0
Salisbury CDP	12 341	16.0	4 052	16.0
Seaford CDP	15 791	13.8	5 358	13.9
South Floral Park village	1 578	47.3	462	47.0
South Hempstead CDP	3 188	16.0	1 075	15.6
South Valley Stream CDP	5 638	10.9	2 045	11.2
Stewart Manor village	1 935	48.4	726	47.0
Uniondale CDP	23 011	12.2	6 201	12.9
Valley Stream village	36 368	12.6	12 688	12.3
Wantagh CDP	18 971	13.4	6 250	13.3
West Hempstead CDP	18 713	15.3	6 110	15.3
Woodmere CDP	16 447	13.5	5 462	13.6
Woodsburgh village	831	42.5	268	39.6
Long Beach city	35 462	12.1	16 128	11.8
North Hempstead town	222 611	17.8	78 927	17.8
Albertson CDP	5 200	15.6	1 853	15.5
Baxter Estates village	1 006	45.6	386	46.9
Carle Place CDP	5 247	11.7	1 922	11.7
East Hills village (part)	6 822	16.2	2 270	16.5
East Williston village	2 503	48.2	846	49.2
Floral Park village (part)	2 300	17.0	854	16.0
Flower Hill village	4 508	16.1	1 514	16.2
Garden City village (part)	-	(X)	-	(X)
Garden City Park CDP	7 554	15.3	2 548	16.0
Glenwood Landing CDP (part)	60	16.7	24	16.7
Great Neck village	9 538	16.2	3 441	16.2
Great Neck Estates village	2 756	25.0	944	24.3
Great Neck Gardens CDP	1 089	13.0	381	11.8
Great Neck Plaza village	6 433	13.7	3 925	12.6
Greenvale CDP (part)	1 981	15.7	286	15.4
Harbor Hills CDP	563	13.7	186	13.4
Herricks CDP	4 076	15.1	1 371	16.1
Kensington village	1 209	46.1	447	46.8
Kings Point village	5 076	15.7	1 455	16.0
Lake Success village	2 797	40.3	824	46.5
Manhasset CDP	8 362	16.1	2 917	16.1
Manhasset Hills CDP	3 661	14.9	1 235	16.0
Manorhaven village	6 138	12.0	2 471	12.0
Mineola village (part)	19 219	14.0	7 645	13.7
Munsey Park village	2 632	24.5	833	23.8
New Cassel CDP	13 298	11.4	3 067	12.2
New Hyde Park village (part)	5 548	12.9	1 959	12.0
North Hills village	4 301	14.7	1 907	13.9
North New Hyde Park CDP	14 542	14.2	5 116	14.4
Old Westbury village (part)	3 561	14.2	897	14.8
Plandome village	1 272	48.8	422	47.2
Plandome Heights village	971	45.8	328	47.3
Plandome Manor village	838	50.0	288	49.3
Port Washington CDP	15 215	17.2	5 662	17.0
Port Washington North village	2 700	23.7	1 071	23.2
Roslyn village	2 570	42.0	1 124	43.8
Roslyn Estates village	1 210	45.3	410	43.7
Roslyn Harbor village (part)	714	45.7	264	46.6
Roslyn Heights CDP	6 295	18.5	2 226	17.8
Russell Gardens village	1 074	46.4	409	47.9
Saddle Rock village	791	48.5	275	48.7
Saddle Rock Estates CDP	424	17.0	139	17.3
Sands Point village	2 786	23.9	902	23.9
Searingtown CDP	5 034	16.2	1 606	15.7
Thomaston village	2 607	23.2	1 000	23.6
University Gardens CDP	4 138	16.7	1 696	16.5
Westbury village	14 263	15.2	4 714	15.3
Williston Park village	7 261	15.8	2 668	15.7
Oyster Bay town	293 925	16.1	101 076	16.1
Bayville village	7 135	12.6	2 683	11.8
Bethpage CDP	16 543	14.0	5 788	13.7
Brookville village	2 126	45.3	648	45.4
Centre Island village	444	45.7	209	44.0
Cove Neck village	300	40.3	140	40.0
East Hills village (part)	20	25.0	5	20.0
East Massapequa CDP	19 565	14.2	6 535	14.2
East Norwich CDP	2 675	16.1	950	16.1
Farmingdale village	8 399	15.3	3 289	15.4
Glen Head CDP	4 625	16.5	1 717	16.4
Glenwood Landing CDP (part)	3 481	15.7	1 260	15.9
Greenvale CDP (part)	250	12.4	86	12.8
Hicksville CDP	41 260	12.1	13 912	12.0
Jericho CDP	13 045	13.6	4 600	14.1
Lattingtown village	1 860	48.0	688	45.8
Laurel Hollow village	1 930	47.5	621	47.7
Levittown CDP (part)	4	-	1	-
Locust Valley CDP	3 521	16.0	1 324	16.4
Massapequa CDP	22 652	13.8	7 514	13.7
Massapequa Park village	17 499	15.9	5 809	16.1
Matinecock village	836	43.9	313	42.8
Mill Neck village	825	41.2	326	42.9
Nassau County—Con.				
Oyster Bay town—Con.				
Muttontown village	3 412	21.4	1 048	21.9
North Massapequa CDP	19 152	16.0	6 333	15.8
Old Bethpage CDP	5 400	15.0	1 843	15.2
Old Brookville village	2 167	45.0	760	45.1
Old Westbury village (part)	667	12.9	212	11.8
Oyster Bay CDP	6 826	14.7	2 898	14.7
Oyster Bay Cove village	2 262	44.3	742	46.1
Plainedge CDP	9 195	13.1	3 052	13.3
Plainview CDP	25 637	16.2	8 638	16.3
Roslyn Harbor village (part)	309	42.1	103	41.7
Sea Cliff village	5 066	11.8	2 082	12.0
South Farmingdale CDP	15 061	15.9	4 950	15.9
Syosset CDP	18 544	17.2	6 354	17.1
Upper Brookville village	1 801	22.3	599	22.7
Woodbury CDP	9 010	15.4	2 895	15.9
New York County	1 537 195	11.1	798 144	11.2
Manhattan borough	1 537 195	11.1	798 144	11.2
New York city (part)	1 537 195	11.1	798 144	11.2
Niagara County	219 846	14.3	95 715	14.4
Cambria town	5 393	12.0	2 066	12.2
Hartland town	4 165	16.4	1 583	16.5
Middleport village (part)	218	24.3	95	24.2
Lewiston town	16 257	12.1	6 147	12.9
Lewiston village	2 781	16.7	1 351	16.2
Lockport city	22 279	14.9	10 341	14.5
Lockport town	19 653	11.8	8 059	11.8
Rapids CDP	1 356	11.9	582	11.9
South Lockport CDP	8 552	11.3	3 816	11.5
Newfane town	9 657	13.7	3 854	13.5
Newfane CDP	3 129	12.4	1 191	12.5
Olcott CDP	1 156	18.0	553	16.5
Niagara town	8 978	12.5	3 879	12.6
Niagara Falls city	55 593	15.0	27 837	15.0
North Tonawanda city	33 262	13.6	14 425	13.8
Pendleton town	6 050	13.3	2 162	12.2
Porter town	6 920	17.7	2 846	18.5
Ransomville CDP (part)	1 202	12.8	399	15.8
Youngstown village	1 957	22.3	863	23.6
Royalton town	7 710	14.8	2 993	15.0
Gasport CDP	1 248	11.6	491	11.4
Middleport village (part)	1 699	24.1	733	24.0
Somerset town	2 865	27.2	1 132	27.6
Barker village	577	43.5	234	47.9
Tonawanda Reservation	-	(X)	-	(X)
Tuscarora Reservation	1 138	27.6	398	28.6
Wheatfield town	14 086	12.0	5 555	11.9
Wilson town	5 840	22.3	2 438	23.2
Ransomville CDP (part)	286	16.4	105	17.1
Wilson village	1 213	46.2	537	47.5
Oneida County	235 469	18.2	102 803	18.9
Annsville town	2 956	24.0	1 144	23.5
Augusta town	1 966	47.8	812	49.0
Oriskany Falls village	698	45.0	334	49.4
Ava town	725	46.3	285	47.0
Boonville town	4 572	19.1	2 138	19.9
Boonville village	2 138	22.2	960	23.8
Bridgewater town	1 671	47.2	639	46.8
Bridgewater village	579	41.3	221	44.3
Camden town	5 028	18.4	2 020	19.3
Camden village	2 330	22.1	1 000	23.7
Deerfield town	3 906	16.3	1 512	16.1
Florence town	1 086	43.9	432	43.8
Floyd town	3 869	14.9	1 483	15.9
Forestport town	1 692	42.8	2 027	46.3
Kirkland town	10 138	21.7	3 591	25.0
Clark Mills CDP	1 424	14.5	668	15.3
Clinton village	1 952	46.1	965	48.3
Lee town	6 875	16.5	2 699	16.5
Marcy town	9 469	15.3	2 073	15.5
Marshall town	2 127	50.4	829	49.5
Waterville village (part)	252	54.4	105	50.5
New Hartford town	21 172	12.7	9 084	13.0
New Hartford village	1 886	21.3	901	23.3
New York Mills village (part)	1 582	11.7	799	11.4
Paris town	4 609	19.5	1 806	19.8
Clayville village	445	52.8	200	47.0
Remsen town	1 958	45.7	991	45.7
Remsen village (part)	495	46.1	218	45.9
Rome city	34 950	15.1	16 272	14.8
Sangerfield town	2 610	36.3	1 010	38.4
Waterville village (part)	1 469	45.9	568	48.8
Sherrill city	3 147	25.2	1 309	25.5
Steuben town	1 172	46.8	460	45.9
Trenton town	4 670	25.1	1 932	24.9
Barneveld village	332	45.8	132	46.2
Holland Patent village	461	50.5	227	46.3
Prospect village	330	47.9	138	43.5
Remsen village (part)	36	30.6	11	36.4
Utica city	60 651	14.8	29 186	15.3
Vernon town	5 335	25.7	2 266	26.1
Oneida Castle village	627	48.3	284	47.9
Vernon village	1 155	47.0	544	46.7
Verona town	6 425	12.2	2 665	12.1
Vienna town	5 819	17.1	3 037	21.7

Table 65. **Percent of Population and Housing Units in Sample: 2000**—Con.

[Data based on a sample (except Tables 65-68). For information on confidentiality protection, coverage, sampling error, and nonsampling error, see Appendix G.
For location of definitions, see "How to Use This Census Report"]

State County County Subdivision Place	Population		Housing units	
	100-percent count	Percent in sample	100-percent count	Percent in sample
Oneida County—Con.				
Vienna town—Con.				
Sylvan Beach village	1 071	44.2	847	46.9
Western town	2 029	46.1	833	47.2
Westmoreland town	6 207	11.4	2 323	12.1
Whitestown town	18 635	16.4	7 945	16.6
New York Mills village (part)	1 609	9.7	834	11.3
Oriskany village	1 459	47.8	576	48.4
Whitesboro village	3 943	11.5	1 921	10.9
Yorkville village	2 675	13.1	1 259	15.1
Onondaga County	458 336	15.5	196 633	15.7
Camillus town	23 152	17.4	9 661	17.8
Camillus village	1 249	47.5	627	48.2
Fairmount CDP (part)	10 280	13.4	4 348	13.7
Cicero town	27 982	15.7	11 033	15.6
Brewerton CDP (part)	2 617	16.1	1 091	16.6
Bridgeport CDP (part)	1 369	18.1	545	16.5
North Syracuse village (part)	2 021	15.4	882	16.4
Clay town	58 805	13.1	23 398	13.2
North Syracuse village (part)	4 841	11.8	2 255	12.0
De Witt town	24 071	15.4	10 694	15.3
East Syracuse village	3 178	16.7	1 503	15.8
Lyncourt CDP (part)	440	18.4	218	17.4
Elbridge town	6 091	29.0	2 513	28.8
Elbridge village	1 103	47.1	445	49.2
Jordan village	1 314	48.9	542	49.8
Fabius town	1 974	48.4	779	49.4
Fabius village	355	51.8	137	49.6
Geddes town	17 740	14.7	7 620	14.9
Fairmount CDP (part)	515	14.0	188	12.2
Lakeland CDP	2 852	15.8	1 111	16.4
Solvay village	6 845	14.9	3 291	15.6
Westvale CDP	5 166	13.5	2 094	13.2
LaFayette town	4 833	15.6	1 925	16.4
Lysander town	19 285	13.7	7 448	14.0
Baldwinsville village (part)	4 691	12.3	1 834	12.7
Manlius town	31 872	15.0	13 071	14.9
Fayetteville village	4 190	14.8	1 901	14.8
Manlius village	4 819	16.0	2 143	15.7
Minoa village	3 348	12.9	1 293	12.1
Marcellus town	6 319	18.3	2 488	18.8
Marcellus village	1 826	22.7	838	24.6
Onondaga town	21 063	13.9	7 964	14.0
Nedrow CDP	2 265	15.4	916	16.4
Onondaga Reservation	1 473	51.4	311	50.5
Otisco town	2 561	24.3	1 200	24.9
Pompey town	6 159	12.5	2 272	12.7
Salina town	33 290	15.5	14 979	15.5
Galeville CDP	4 476	16.0	2 104	15.9
Liverpool village	2 505	16.2	1 219	16.5
Lyncourt CDP (part)	3 828	15.6	1 791	16.0
Mattydale CDP	6 367	16.6	2 804	16.0
Skaneateles town	7 323	14.3	3 233	14.5
Skaneateles village	2 616	14.2	1 190	13.8
Spafford town	1 661	45.6	1 095	48.8
Syracuse city	147 306	14.8	68 192	15.1
Tully town	2 709	34.3	1 139	34.9
Tully village	924	49.1	431	49.0
Van Buren town	12 667	14.6	5 618	14.1
Baldwinsville village (part)	2 362	17.0	1 090	16.1
Seneca Knolls CDP	2 138	12.3	871	11.9
Village Green CDP	3 945	12.1	2 053	12.5
Ontario County	100 224	19.7	42 647	20.0
Bristol town	2 421	22.9	989	23.5
Canadice town	1 846	44.3	1 094	41.1
Canandaigua city	11 264	16.5	5 066	15.9
Canandaigua town	7 649	12.4	3 281	11.6
East Bloomfield town	3 361	25.2	1 268	25.4
Bloomfield village	1 267	46.2	497	46.3
Farmington town	10 585	14.0	4 046	13.8
Geneva city (part)	13 617	15.2	5 564	15.6
Geneva town	3 289	15.0	1 532	14.8
Gorham town	3 776	17.2	1 900	16.6
Rushville village (part)	178	39.9	79	44.3
Hopewell town	3 346	16.4	1 342	16.1
Manchester town	9 258	26.2	3 815	27.5
Clifton Springs village (part)	1 769	20.7	745	24.2
Manchester village	1 475	48.7	688	47.4
Shortsville village	1 320	46.8	520	46.9
Naples town	2 441	36.9	1 112	37.6
Naples village	1 072	49.3	500	48.6
Phelps town	7 017	23.0	2 817	24.9
Clifton Springs village (part)	454	26.9	176	26.1
Phelps village	1 969	44.2	877	47.3
Richmond town	3 452	12.1	1 723	11.3
Seneca town	2 731	13.7	1 032	14.7
South Bristol town	1 645	41.7	1 145	41.6
Victor town	9 977	24.4	3 872	24.0
Victor village	2 433	48.3	972	47.9
West Bloomfield town	2 549	24.3	1 049	23.7
Orange County	341 367	14.9	122 754	14.8
Blooming Grove town	17 351	14.1	6 559	13.7
Beaverdam Lake-Salisbury Mills CDP (part)	360	11.7	147	12.2
Washingtonville village	5 851	11.7	2 044	11.9
Chester town	12 140	14.2	3 984	14.8
Chester village (part)	3 445	15.2	1 455	15.1
Orange County—Con.				
Chester town—Con.				
Walton Park CDP (part)	839	17.0	281	14.9
Cornwall town	12 307	26.1	4 852	26.5
Beaverdam Lake-Salisbury Mills CDP (part)	997	15.7	327	16.2
Cornwall on Hudson village	3 058	47.5	1 233	47.0
Firthcliffe CDP (part)	4 841	22.0	2 002	23.2
West Point CDP (part)	4	100.0	1	100.0
Crawford town	7 875	14.7	2 851	14.7
Pine Bush CDP	1 539	12.4	654	13.9
Deerpark town	7 858	10.3	3 332	10.4
Goshen town	12 913	14.1	4 320	13.8
Chester village (part)	-	(X)	-	(X)
Florida village (part)	-	(X)	-	(X)
Goshen village	5 676	14.7	2 150	13.4
Greenville town	3 800	42.9	1 365	43.4
Hamptonburgh town	4 686	19.9	1 532	19.5
Maybrook village (part)	-	(X)	1	-
Highlands town	12 484	15.5	3 418	15.2
Fort Montgomery CDP	1 418	16.6	611	14.6
Highland Falls village	3 678	13.7	1 657	15.0
West Point CDP (part)	7 131	15.9	1 042	15.9
Middletown city	25 388	12.8	10 124	12.6
Minisink town	3 585	24.3	1 245	24.8
Unionville village	536	38.8	210	41.4
Monroe town	31 407	15.1	8 517	15.1
Harriman village (part)	1 647	24.0	734	23.8
Kiryas Joel village	13 138	15.6	2 233	15.8
Monroe village	7 780	13.1	2 620	12.9
Walton Park CDP (part)	1 491	15.5	590	14.2
Montgomery town	20 891	13.4	7 643	13.2
Maybrook village (part)	3 084	19.3	1 076	20.1
Montgomery village	3 636	10.6	1 338	9.9
Walden village	6 164	11.5	2 352	11.2
Mount Hope town	6 639	32.8	1 714	42.1
Otisville village	989	43.3	373	43.2
Newburgh city	28 259	11.3	10 476	10.9
Newburgh town	27 568	12.1	10 122	12.3
Balmville CDP	3 339	13.8	1 288	13.8
Gardnertown CDP	4 533	13.9	1 674	13.8
Orange Lake CDP	6 085	11.0	2 104	10.8
New Windsor town	22 866	12.9	8 759	12.5
Beaverdam Lake-Salisbury Mills CDP (part)	1 422	12.5	483	12.0
Firthcliffe CDP (part)	129	15.5	63	15.9
New Windsor CDP	9 077	14.7	3 581	14.5
Vails Gate CDP	3 319	10.8	1 459	10.8
Port Jervis city	8 860	15.7	3 851	15.6
Tuxedo town	3 334	25.4	1 457	25.5
Tuxedo Park village	731	42.4	363	39.7
Wallkill town	24 659	13.0	9 283	12.8
Mechanicstown CDP	6 061	12.8	2 311	12.2
Scotchtown CDP	8 954	12.0	3 345	11.9
Washington Heights CDP	1 318	10.8	510	11.4
Warwick town	30 764	12.8	11 818	12.8
Florida village (part)	2 571	21.0	974	21.1
Greenwood Lake village	3 411	11.5	1 534	11.2
Warwick village	6 412	11.1	2 615	11.1
Wawayanda town	6 273	14.0	2 174	14.6
Woodbury town	9 460	16.4	3 358	16.1
Central Valley CDP	1 857	16.0	679	15.3
Harriman village (part)	605	24.1	224	22.3
Highland Mills CDP	3 468	16.2	1 279	16.1
West Point CDP (part)	3	-	1	-
Orleans County	44 171	18.4	17 347	18.3
Albion town	8 042	12.6	2 626	11.7
Albion village (part)	6 186	12.9	1 971	11.6
Barre town	2 124	49.6	772	47.9
Carlton town	2 960	23.2	1 619	23.2
Clarendon town	3 392	12.3	1 331	11.6
Gaines town	3 740	12.0	1 609	11.9
Albion village (part)	1 252	12.5	595	13.1
Kendall town	2 838	24.2	1 103	23.3
Murray town	6 259	16.3	2 014	16.9
Holley village	1 802	25.2	846	23.9
Ridgeway town	6 886	16.0	2 872	16.4
Medina village (part)	3 718	15.2	1 646	16.2
Shelby town	5 420	16.2	2 133	16.0
Medina village (part)	2 697	16.0	1 150	15.7
Yates town	2 510	31.9	1 268	29.7
Lyndonville village	862	48.8	344	47.4
Oswego County	122 377	19.7	52 831	20.5
Albion town	2 083	45.3	797	48.6
Altmar village	351	45.9	131	50.4
Amboy town	1 312	48.9	640	49.7
Boylston town	505	47.5	333	45.9
Constantia town	5 141	21.5	2 351	20.6
Cleveland village	758	48.7	310	49.7
Constantia CDP	1 107	16.2	560	15.9
Fulton city	11 855	16.7	5 501	16.5
Granby town	7 009	11.7	2 869	12.1
Hannibal town	4 957	20.3	1 962	20.4
Hannibal village	542	49.3	235	49.8
Hastings town	8 803	22.6	3 635	23.9
Brewerton CDP (part)	293	16.4	160	18.1
Central Square village	1 646	47.8	796	49.2
Mexico town	5 181	26.4	2 211	27.7
Mexico village	1 572	48.0	721	49.2

Table 65. **Percent of Population and Housing Units in Sample: 2000**—Con.

[Data based on a sample (except Tables 65-68). For information on confidentiality protection, coverage, sampling error, and nonsampling error, see Appendix G.
For location of definitions, see "How to Use This Census Report"]

State County County Subdivision Place	Population		Housing units	
	100-percent count	Percent in sample	100-percent count	Percent in sample
Oswego County—Con.				
Minetto town	1 663	47.0	660	48.8
Minetto CDP	1 086	45.9	431	48.0
New Haven town	2 930	23.7	1 378	24.2
Orwell town	1 254	45.5	701	48.8
Oswego city	17 954	15.9	8 080	16.2
Oswego town	7 287	16.5	1 904	16.6
Palermo town	3 686	16.4	1 366	16.5
Parish town	2 694	28.8	1 034	29.8
Parish village	512	47.9	212	49.1
Redfield town	607	44.6	537	49.5
Richland town	5 824	17.3	2 890	16.9
Pulaski village	2 398	16.4	1 155	16.4
Sandy Creek town	3 863	27.5	2 607	24.1
Lacona village	590	50.8	271	49.4
Sandy Creek village	789	47.0	338	48.2
Schroeppel town	8 566	15.6	3 590	15.6
Phoenix village	2 251	26.1	1 041	24.4
Sand Ridge CDP	906	11.6	438	11.0
Scriba town	7 331	11.6	3 053	12.5
Volney town	6 094	12.1	2 333	12.7
West Monroe town	4 428	15.4	1 765	15.8
Brewerton CDP (part)	543	14.9	251	15.5
Williamstown town	1 350	47.8	634	49.7
Otsego County	61 676	27.6	28 481	29.3
Burlington town	1 085	43.7	500	46.8
Butternuts town	1 792	50.1	902	48.4
Gilbertsville village	375	51.5	196	49.0
Cherry Valley town	1 266	47.1	629	48.0
Cherry Valley village	592	49.0	288	48.6
Decatur town	410	42.9	281	44.1
Edmeston town	1 824	47.4	821	48.5
Exeter town	954	44.0	542	47.4
Hartwick town	2 203	22.4	1 098	23.4
Laurens town	2 402	28.3	1 145	25.9
Laurens village	277	48.4	130	48.5
Maryland town	1 920	46.0	1 035	44.5
Middlefield town	2 249	22.8	1 058	23.5
Cooperstown village (part)	245	19.6	107	24.3
Milford town	2 938	28.0	1 575	26.3
Milford village	511	45.0	232	42.7
Morris town	1 867	46.0	859	46.6
Morris village	591	44.5	284	46.1
New Lisbon town	1 116	50.3	586	48.5
Oneonta city	13 292	12.4	4 574	15.3
Oneonta town	4 994	15.7	2 117	16.3
West End CDP	1 813	15.7	877	16.3
Otego town	3 183	24.6	1 383	24.4
Otego village	1 052	47.0	427	48.5
Otsego town	3 904	17.8	2 193	18.0
Cooperstown village (part)	1 787	22.2	963	23.3
Pittsfield town	1 295	47.6	605	47.1
Plainfield town	986	44.9	406	47.5
Richfield town	2 423	35.4	1 296	33.6
Richfield Springs village	1 255	46.7	619	46.7
Roseboom town	684	47.2	416	46.4
Springfield town	1 350	46.0	712	46.2
Unadilla town	4 548	25.6	2 101	25.7
Unadilla village	1 127	48.4	542	48.5
Westford town	784	45.0	446	46.9
Worcester town	2 207	23.2	1 201	21.9
Putnam County	95 745	15.1	35 030	15.3
Carmel town	33 006	14.8	11 283	15.1
Carmel Hamlet CDP	5 650	13.8	2 034	14.8
Mahopac CDP	8 478	15.2	3 099	15.5
Kent town	14 009	14.0	5 353	14.0
Lake Carmel CDP	8 663	14.0	3 167	14.6
Patterson town	11 306	11.9	3 746	12.7
Putnam Lake CDP	3 855	15.5	1 427	14.8
Philipstown town	9 422	19.8	3 983	19.6
Cold Spring village	1 983	22.5	953	21.7
Nelsonville village	565	43.0	246	43.9
Putnam Valley town	10 686	12.2	4 253	11.7
Southeast town	17 316	17.7	6 412	18.1
Brewster village	2 162	41.4	881	42.3
Brewster Hill CDP	2 226	11.4	777	12.1
Peach Lake CDP (part)	1 062	17.5	383	15.4
Queens County	2 229 379	12.4	817 250	12.2
Queens borough	2 229 379	12.4	817 250	12.2
New York city (part)	2 229 379	12.4	817 250	12.2
Rensselaer County	152 538	16.1	66 120	16.3
Berlin town	1 901	43.8	1 034	45.6
Brunswick town	11 664	12.9	4 808	12.5
East Greenbush town	15 560	12.2	6 281	11.9
East Greenbush CDP	4 085	12.5	1 615	12.1
Hampton Manor CDP	2 525	10.5	1 079	10.8
Grafton town	1 987	43.2	1 059	38.8
Hoosick town	6 759	15.3	2 892	14.5
Hoosick Falls village	3 436	15.3	1 553	13.8
Nassau town	4 818	28.2	2 058	29.0
East Nassau village	571	44.1	255	45.5
Nassau village (part)	1 102	47.1	505	47.3
North Greenbush town	10 805	18.4	4 336	19.5
Wynantskill CDP	3 018	13.5	1 284	14.1
Petersburgh town	1 563	41.8	695	40.9

State County County Subdivision Place	Population		Housing units	
	100-percent count	Percent in sample	100-percent count	Percent in sample
Rensselaer County—Con.				
Pittstown town	5 644	16.8	2 142	16.2
Valley Falls village (part)	430	43.5	164	41.5
Poestenkill town	4 054	14.6	1 628	14.4
Poestenkill CDP	1 024	13.5	426	14.6
Rensselaer city	7 761	16.9	3 713	15.8
Sand Lake town	7 987	12.1	3 277	11.7
Averill Park CDP	1 517	12.0	628	12.1
West Sand Lake CDP	2 439	11.8	944	11.9
Schaghticoke town	7 456	15.8	2 823	16.4
Schaghticoke village	676	36.2	284	36.6
Valley Falls village (part)	61	34.4	27	40.7
Schodack town	12 536	17.6	4 942	18.1
Castleton-on-Hudson village	1 619	43.5	654	44.5
Nassau village (part)	59	45.8	24	50.0
Stephentown town	2 873	22.4	1 339	22.7
Troy city	49 170	13.3	23 093	13.6
Richmond County	443 728	12.8	163 993	12.6
Staten Island borough	443 728	12.8	163 993	12.6
New York city (part)	443 728	12.8	163 993	12.6
Rockland County	286 753	14.1	94 973	13.7
Clarkstown town	82 082	12.9	28 220	13.0
Bardonia CDP	4 367	12.2	1 468	11.5
Congers CDP	8 303	12.3	2 743	12.3
Nanuet CDP	16 707	11.9	6 134	11.9
New City CDP	34 038	12.8	11 161	13.1
Nyack village (part)	656	15.5	299	19.4
Spring Valley village (part)	1 307	12.7	347	12.7
Upper Nyack village	1 863	22.4	732	24.2
Valley Cottage CDP	9 269	14.2	3 410	14.0
West Nyack CDP	3 282	11.7	1 132	11.2
Haverstraw town	33 811	12.9	11 553	13.0
Haverstraw village	10 117	11.6	2 925	11.6
Mount Ivy CDP	6 536	12.3	2 761	11.9
Pomona village (part)	1 496	23.5	509	23.2
Thiells CDP	4 758	15.5	1 512	16.4
West Haverstraw village	10 295	11.6	3 634	12.0
Orangetown town	47 711	13.2	17 827	13.2
Blauvelt CDP	5 207	12.8	1 588	12.2
Grand View-on-Hudson village	284	48.2	138	44.2
Nyack village (part)	6 081	12.2	2 989	11.8
Orangeburg CDP	3 388	11.5	1 350	12.4
Pearl River CDP	15 553	12.7	5 636	12.9
Piermont village	2 607	15.5	1 320	16.6
South Nyack village	3 473	15.0	1 258	15.7
Tappan CDP	6 757	13.2	2 294	12.7
Ramapo town	108 905	16.0	32 422	15.0
Airmont village	7 799	12.2	2 362	12.2
Chestnut Ridge village	7 829	12.2	2 601	12.3
Hillburn village	881	19.1	290	16.6
Hillcrest CDP	7 106	13.6	2 036	13.3
Kaser village	3 316	44.3	678	46.8
Monsey CDP	14 504	16.8	3 098	15.6
Montebello village	3 688	13.1	1 182	12.0
New Hempstead village	4 767	15.0	1 300	15.3
New Square village	4 624	46.2	838	47.0
Pomona village (part)	1 230	23.3	416	24.5
Sloatsburg village	3 117	23.8	1 078	23.9
Spring Valley village (part)	24 157	12.0	7 465	11.8
Suffern village	11 006	12.9	4 762	13.4
Viola CDP	5 931	12.2	1 738	11.7
Wesley Hills village	4 848	12.4	1 474	12.3
Stony Point town	14 244	12.9	4 951	13.0
Stony Point CDP	11 744	13.2	4 074	13.3
St. Lawrence County	111 931	24.6	49 721	27.8
Brasher town	2 337	24.6	1 077	24.2
Brasher Falls-Winthrop CDP (part)	651	24.1	314	23.9
Canton town	10 334	15.3	3 515	15.8
Canton village	5 882	13.5	1 680	13.0
Rensselaer Falls village	337	44.8	144	47.2
Clare town	112	51.8	106	50.0
Clifton town	791	44.8	775	49.2
Star Lake CDP (part)	240	50.0	111	48.6
Colton town	1 453	48.2	1 163	49.2
De Kalb town	2 213	49.0	889	48.4
Richville village	274	44.5	120	48.3
De Peyster town	936	44.1	307	46.3
Edwards town	1 148	50.3	566	50.5
Edwards village	465	52.9	192	50.5
Fine town	1 622	47.4	1 137	49.3
Star Lake CDP (part)	620	44.7	415	48.7
Fowler town	2 180	48.8	1 020	49.3
Gouverneur town	7 418	13.5	2 724	12.6
Gouverneur village	4 263	12.5	1 815	12.2
Hammond town	1 207	48.3	1 371	48.6
Hammond village	302	48.0	144	50.0
Hermon town	1 069	50.0	591	47.5
Hermon village	402	49.5	161	47.2
Hopkinton town	1 020	49.8	639	47.4
Lawrence town	1 545	48.2	669	49.2
Lisbon town	4 047	16.4	1 719	16.9
Louisville town	3 195	16.0	1 437	15.8
Massena village (part)	466	14.6	193	16.1
Macomb town	846	43.9	864	48.0
Madrid town	1 828	48.6	763	47.8
Massena town	13 121	14.7	5 880	14.5

Table 65. **Percent of Population and Housing Units in Sample: 2000**—Con.

[Data based on a sample (except Tables 65-68). For information on confidentiality protection, coverage, sampling error, and nonsampling error, see Appendix G.
For location of definitions, see "How to Use This Census Report"]

State County County Subdivision Place	Population		Housing units	
	100-percent count	Percent in sample	100-percent count	Percent in sample
St. Lawrence County—Con.				
Massena town—Con.				
Massena village (part)	10 743	15.1	4 910	14.7
Morristown town	2 050	50.2	1 535	49.1
Morristown village	456	50.4	232	49.6
Norfolk town	4 565	17.0	1 959	17.0
Massena village (part)	-	(X)	-	(X)
Norfolk CDP	1 334	15.7	610	16.9
Norwood village (part)	72	50.0	35	48.6
Ogdensburg city	12 364	16.3	4 531	16.3
Oswegatchie town	4 370	25.0	1 896	26.1
Heuvelton village	804	50.6	332	49.7
Parishville town	2 049	47.5	1 204	47.8
Piercefield town	305	46.6	417	48.0
Pierrepont town	2 674	26.1	1 233	24.3
Pitcairn town	783	50.7	412	49.8
Potsdam town	15 957	19.1	5 431	21.4
Norwood village (part)	1 613	46.6	715	48.5
Potsdam village	9 425	15.4	2 705	16.4
Rossie town	787	46.4	482	48.8
Russell town	1 801	47.4	854	48.5
Stockholm town	3 592	14.0	1 520	14.1
Brasher Falls-Winthrop CDP (part)	489	9.6	228	11.8
Waddington town	2 212	34.4	1 035	34.8
Waddington village	923	48.2	452	46.7
Saratoga County	200 635	15.1	86 701	16.2
Ballston town	8 729	15.2	3 388	15.3
Ballston Spa village (part)	1 181	12.5	424	11.8
Charlton town	3 954	16.5	1 464	16.9
Clifton Park town	32 995	13.3	13 069	13.3
Country Knolls CDP	2 155	15.5	736	15.9
Corinth town	5 985	18.9	2 804	18.8
Corinth village	2 474	22.7	1 144	23.0
Day town	920	42.2	1 507	45.7
Edinburg town	1 384	44.7	1 910	45.8
Galway town	3 589	16.9	1 879	16.8
Galway village	214	43.0	85	47.1
Greenfield town	7 362	12.3	3 222	11.9
Hadley town	1 971	46.3	990	47.7
Lake Luzerne-Hadley CDP (part)	971	45.5	477	47.4
Halfmoon town	18 474	12.9	8 172	12.8
Malta town	13 005	13.6	5 754	13.8
Round Lake village	604	49.5	280	45.7
Mechanicville city	5 019	16.0	2 386	15.7
Milton town	17 103	13.3	6 701	13.1
Ballston Spa village (part)	4 375	11.3	1 974	12.0
Milton CDP	2 692	12.8	1 000	11.8
North Ballston Spa CDP	1 237	13.5	515	12.6
Moreau town	13 826	14.1	5 395	14.0
South Glens Falls village	3 368	15.1	1 616	14.7
Northumberland town	4 603	15.7	1 717	15.3
Providence town	1 841	43.8	909	43.2
Saratoga town	5 141	25.4	2 286	25.5
Schuylerville village	1 197	45.9	578	45.8
Victory village	544	44.9	216	40.3
Saratoga Springs city	26 186	12.1	11 584	12.2
Stillwater town	7 522	19.8	3 054	19.2
Stillwater village	1 644	45.7	669	44.7
Waterford town	8 515	14.5	3 725	15.5
Waterford village	2 204	23.5	1 062	24.2
Wilton town	12 511	11.6	4 785	12.0
Schenectady County	146 555	14.4	65 032	14.4
Duanesburg town	5 808	17.3	2 307	17.0
Delanson village	385	49.1	156	48.7
Duane Lake CDP	357	9.8	144	11.1
Duanesburg CDP	339	13.3	159	11.9
Mariaville Lake CDP (part)	598	10.4	291	11.7
Glenville town	28 183	13.8	11 582	13.8
East Glenville CDP	6 064	16.4	2 248	16.1
Scotia village	7 957	15.2	3 410	15.4
Niskayuna town	20 295	13.2	8 046	12.9
Niskayuna CDP	4 892	16.2	1 983	15.9
Princetown town	2 132	46.6	835	46.9
Mariaville Lake CDP (part)	112	49.1	50	48.0
Rotterdam town	28 316	14.4	11 990	14.3
Pattersonville-Rotterdam Junction CDP	918	12.3	381	12.3
Rotterdam CDP	20 536	15.0	8 825	14.7
Schenectady city	61 821	13.8	30 272	14.0
Schoharie County	31 582	33.6	15 915	36.4
Blenheim town	330	43.0	303	46.5
Broome town	947	48.5	767	48.8
Carlisle town	1 758	46.7	728	47.1
Cobleskill town	6 407	11.3	2 509	12.5
Cobleskill village	4 533	10.7	1 706	12.5
Conesville town	726	49.9	777	48.3
Esperance town	2 043	45.3	856	46.0
Esperance village	380	43.7	158	45.6
Fulton town	1 495	41.7	805	45.3
Gilboa town	1 215	48.9	992	46.8
Jefferson town	1 285	47.3	904	48.0
Middleburgh town	3 515	30.3	1 676	29.7
Middleburgh village	1 398	46.3	667	46.8
Richmondville town	2 412	28.0	1 141	27.7
Richmondville village	786	42.2	344	42.2
Schoharie town	3 299	23.0	1 435	23.8
Schoharie village	1 030	46.5	478	46.9

State County County Subdivision Place	Population		Housing units	
	100-percent count	Percent in sample	100-percent count	Percent in sample
Schoharie County—Con.				
Seward town	1 637	50.6	683	48.9
Sharon town	1 843	43.1	838	48.1
Sharon Springs village	547	39.1	270	48.5
Summit town	1 123	46.5	879	47.1
Wright town	1 547	46.0	622	45.5
Schuyler County	19 224	33.3	9 181	34.8
Catharine town	1 930	47.4	865	47.2
Odessa village (part)	549	44.1	228	48.7
Cayuta town	545	44.6	233	46.4
Dix town	4 197	21.9	1 797	21.4
Montour Falls village (part)	165	21.8	24	45.8
Watkins Glen village (part)	1 792	24.6	869	23.7
Hector town	4 854	18.5	2 378	18.4
Burdett village	357	42.6	171	47.4
Montour town	2 446	39.6	1 078	42.5
Montour Falls village (part)	1 632	44.9	731	49.2
Odessa village (part)	68	51.5	33	48.5
Orange town	1 752	41.7	666	48.2
Reading town	1 786	48.9	868	49.7
Watkins Glen village (part)	357	56.0	166	51.8
Tyrone town	1 714	49.2	1 296	49.7
Seneca County	33 342	24.4	14 794	24.9
Covert town	2 227	30.5	1 183	28.1
Interlaken village	674	46.1	280	46.1
Fayette town	3 643	16.7	1 680	16.0
Waterloo village (part)	827	16.7	351	16.5
Geneva city (part)	-	(X)	-	(X)
Junius town	1 362	46.7	532	47.4
Lodi town	1 476	46.9	812	43.8
Lodi village	338	44.4	138	44.9
Ovid town	2 757	29.5	1 118	30.3
Ovid village (part)	595	47.7	275	48.4
Romulus town	2 036	40.8	812	42.7
Ovid village (part)	17	70.6	5	80.0
Seneca Falls town	9 347	15.5	4 167	16.0
Seneca Falls village	6 861	16.0	3 136	16.2
Waterloo village (part)	3	-	1	-
Tyre town	899	47.5	357	49.3
Varick town	1 729	47.7	840	48.3
Waterloo town	7 866	15.2	3 293	16.2
Waterloo village (part)	4 281	14.8	1 698	16.1
Steuben County	98 726	28.5	46 132	29.2
Addison town	2 640	42.3	1 177	42.1
Addison village	1 797	48.9	804	48.5
Avoca town	2 314	33.2	1 001	33.1
Avoca village	1 008	45.3	393	47.1
Bath town	12 097	19.3	5 402	19.0
Bath village	5 641	15.9	2 826	16.0
Savona village	822	48.9	339	49.3
Bradford town	763	49.7	337	48.7
Cameron town	1 034	49.7	450	48.7
Campbell town	3 691	16.5	1 515	16.7
Canisteo town	3 583	22.4	1 704	23.8
Canisteo village	2 336	21.7	1 024	23.9
Caton town	2 097	48.5	819	48.2
Cohocton town	2 626	33.0	1 144	32.1
Cohocton village	854	51.9	349	48.7
Corning city	10 842	15.7	5 509	16.0
Corning town	6 426	25.0	2 626	24.9
Riverside village	594	51.2	243	50.6
South Corning village	1 147	47.6	512	47.9
Dansville town	1 977	45.5	833	46.2
Erwin town	7 227	14.5	3 196	15.2
Gang Mills CDP	3 304	11.7	1 374	11.8
Painted Post village	1 842	23.6	879	24.3
Fremont town	964	47.4	458	48.9
Greenwood town	849	47.1	439	49.2
Hartsville town	585	44.4	377	46.2
Hornby town	1 742	46.6	659	47.3
Hornell city	9 019	15.0	4 100	15.7
Hornellsville town	4 042	29.8	1 830	28.7
Almond village (part)	31	67.7	18	44.4
Arkport village	832	49.3	364	46.7
North Hornell village	851	41.2	324	47.5
Howard town	1 430	45.3	705	48.1
Jasper town	1 270	49.1	521	48.2
Lindley town	1 913	50.0	763	49.1
Prattsburgh town	2 064	46.3	1 167	49.0
Pulteney town	1 405	49.3	1 118	48.8
Rathbone town	1 080	48.3	461	49.2
Thurston town	1 309	45.8	587	47.0
Troupsburg town	1 126	50.3	497	50.3
Tuscarora town	1 400	47.2	565	48.3
Urbana town	2 546	32.8	1 434	32.0
Hammondsport village	731	50.6	388	47.7
Wayland town	4 314	19.6	1 960	19.8
Wayland village	1 893	24.3	808	24.1
Wayne town	1 165	46.9	1 242	48.8
West Union town	399	51.9	279	48.7
Wheeler town	1 263	48.6	586	48.6
Woodhull town	1 524	49.5	671	50.1
Suffolk County	1 419 369	15.0	522 323	16.1
Babylon town	211 792	14.3	71 186	14.4
Amityville village	9 441	13.1	3 577	13.4

Table 65. **Percent of Population and Housing Units in Sample: 2000**—Con.

[Data based on a sample (except Tables 65-68). For information on confidentiality protection, coverage, sampling error, and nonsampling error, see Appendix G.
For location of definitions, see "How to Use This Census Report"]

State County County Subdivision Place	Population		Housing units	
	100-percent count	Percent in sample	100-percent count	Percent in sample
Suffolk County—Con.				
Babylon town—Con.				
Babylon village	12 615	16.1	4 680	16.0
Copiague CDP	21 922	14.0	7 415	14.4
Deer Park CDP	28 316	13.8	9 698	14.1
East Farmingdale CDP	5 400	16.3	1 723	16.1
Fire Island CDP (part)	2	-	1	-
Gilgo-Oak Beach-Captree CDP (part)	328	41.8	303	37.0
Lindenhurst village	27 819	14.8	9 277	14.7
North Amityville CDP	16 572	12.2	5 308	12.0
North Babylon CDP	17 877	14.6	6 271	14.7
North Lindenhurst CDP	11 767	14.1	3 883	13.5
West Babylon CDP	43 452	13.9	14 571	13.9
Wheatley Heights CDP	5 013	14.6	1 494	14.6
Wyandanch CDP	10 546	15.4	2 776	15.5
Brookhaven town	448 248	13.8	155 406	14.3
Belle Terre village	832	45.6	297	45.8
Bellport village	2 363	22.5	1 139	22.7
Blue Point CDP	4 407	15.7	1 664	15.2
Brookhaven CDP	3 570	16.3	1 167	16.0
Calverton CDP (part)	1 235	16.0	471	15.1
Centereach CDP	27 285	13.6	8 329	14.0
Center Moriches CDP	6 655	13.6	2 465	13.4
Coram CDP	34 923	13.3	12 880	13.6
East Moriches CDP	4 550	14.6	1 668	15.3
East Patchogue CDP	20 824	13.0	7 760	13.2
Eastport CDP (part)	631	12.8	264	14.8
East Shoreham CDP	5 809	15.0	1 827	15.1
Farmingville CDP	16 458	11.7	5 170	11.9
Fire Island CDP (part)	117	38.5	1 841	48.3
Gordon Heights CDP	3 094	15.7	945	14.8
Holbrook CDP (part)	5 036	15.8	1 555	15.8
Holtsville CDP (part)	14 317	14.7	4 433	14.8
Lake Grove village	10 250	15.9	3 509	15.5
Lake Ronkonkoma CDP (part)	15 187	13.8	5 435	13.8
Manorville CDP	11 131	13.7	4 243	13.3
Mastic CDP (part)	15 165	12.3	4 632	12.7
Mastic Beach CDP	11 543	13.1	4 375	13.4
Medford CDP	21 985	12.3	6 939	12.8
Middle Island CDP	9 702	14.8	3 900	15.2
Miller Place CDP	10 580	13.5	3 512	13.6
Moriches CDP	2 319	11.2	1 212	11.0
Mount Sinai CDP	8 734	15.0	2 740	15.0
North Bellport CDP	9 007	15.1	2 520	15.3
North Patchogue CDP	7 825	11.2	2 781	11.2
Old Field village	947	51.5	346	49.4
Patchogue village	11 919	12.7	4 902	12.7
Poquott village	975	47.4	378	46.3
Port Jefferson village	7 837	13.0	3 074	12.8
Port Jefferson Station CDP	7 527	11.8	2 656	11.5
Ridge CDP	13 380	13.6	5 922	13.0
Rocky Point CDP	10 185	12.1	3 949	12.8
Selden CDP	21 861	15.3	7 083	15.4
Setauket-East Setauket CDP	15 931	13.4	5 632	13.5
Shirley CDP	25 395	13.9	7 774	14.1
Shoreham village	417	48.4	163	44.8
Sound Beach CDP	9 807	11.6	3 640	11.5
Stony Brook CDP	13 727	13.0	4 970	13.5
Terryville CDP	10 589	11.4	3 437	11.4
Yaphank CDP	5 025	14.5	1 650	15.2
East Hampton town	19 719	20.6	19 640	24.7
Amagansett CDP	1 067	44.7	1 664	46.6
East Hampton village	1 334	42.0	1 745	46.4
East Hampton North CDP	3 587	14.1	2 251	14.7
Montauk CDP	3 851	22.2	4 815	25.0
Napeague CDP	223	46.6	624	47.1
Northwest Harbor CDP	3 059	10.2	3 008	10.0
Sag Harbor village (part)	948	25.4	848	24.3
Springs CDP	4 950	14.8	3 878	15.1
Wainscott CDP	628	43.5	764	45.2
Huntington town	195 289	15.8	67 708	16.0
Asharoken village	625	46.9	307	47.6
Centerport CDP	5 446	15.7	2 094	16.2
Cold Spring Harbor CDP	4 975	16.7	1 790	17.0
Commack CDP (part)	12 372	16.1	3 966	16.2
Dix Hills CDP	26 024	14.9	8 057	15.1
East Northport CDP	20 845	15.8	7 086	16.1
Eatons Neck CDP	1 388	29.3	554	28.9
Elwood CDP	10 916	15.9	3 493	16.2
Fort Salonga CDP (part)	5 693	13.9	2 017	13.9
Greenlawn CDP	13 286	15.9	4 644	16.0
Halesite CDP	2 582	12.6	1 049	11.5
Huntington CDP	18 403	16.1	7 273	15.8
Huntington Bay village	1 496	48.7	560	47.9
Huntington Station CDP	29 910	14.9	10 028	15.1
Lloyd Harbor village	3 675	23.5	1 188	23.8
Melville CDP	14 533	14.2	5 141	14.2
Northport village	7 606	13.1	3 052	13.2
South Huntington CDP	9 465	15.6	3 379	16.0
West Hills CDP	5 607	12.8	2 008	12.5
Islip town	322 612	14.7	104 278	15.5
Bayport CDP	8 662	14.0	3 325	13.7
Bay Shore CDP	23 852	13.4	8 639	13.6
Baywood CDP	7 571	15.5	2 317	15.4
Bohemia CDP	9 871	12.6	3 387	12.9
Brentwood CDP	53 917	15.0	13 039	15.4
Brightwaters village	3 248	16.2	1 144	15.5
Central Islip CDP	31 950	14.5	9 189	14.9
East Islip CDP	14 078	14.3	4 661	13.8

State County County Subdivision Place	Population		Housing units	
	100-percent count	Percent in sample	100-percent count	Percent in sample
Suffolk County—Con.				
Islip town—Con.				
Fire Island CDP (part)	191	40.3	1 315	48.8
Gilgo-Oak Beach-Captree CDP (part)	5	80.0	2	50.0
Great River CDP	1 546	15.9	519	15.0
Hauppauge CDP (part)	10 027	16.2	3 574	15.9
Holbrook CDP (part)	22 476	15.0	7 602	14.9
Holtsville CDP (part)	2 689	15.5	985	16.2
Islandia village	3 057	16.3	1 031	16.1
Islip CDP	20 575	14.6	7 026	14.6
Islip Terrace CDP	5 641	16.0	1 784	16.1
North Bay Shore CDP	14 992	13.1	3 992	13.6
North Great River CDP	3 929	16.0	1 167	16.2
Oakdale CDP	8 075	12.9	3 207	13.1
Ocean Beach village	138	37.0	595	48.6
Ronkonkoma CDP	20 029	13.1	6 660	13.2
Saltaire village	43	58.1	401	47.6
Sayville CDP	16 735	16.3	5 721	15.9
West Bay Shore CDP	4 775	16.1	1 789	15.9
West Islip CDP	28 907	15.5	9 044	15.4
West Sayville CDP	5 003	16.0	2 014	15.6
Poospatuck Reservation	271	26.9	100	34.0
Mastic CDP (part)	271	26.9	100	34.0
Riverhead town	27 680	12.7	12 479	13.0
Aquebogue CDP	2 254	11.4	1 013	12.1
Baiting Hollow CDP	1 449	11.1	962	12.0
Calverton CDP (part)	4 469	12.1	2 264	12.4
Jamesport CDP	1 526	19.3	959	17.7
Northville CDP	801	13.1	401	13.5
Riverhead CDP	10 513	13.2	4 167	13.4
Wading River CDP	6 668	11.5	2 713	11.6
Shelter Island town	2 228	20.8	2 370	22.7
Dering Harbor village	13	38.5	32	50.0
Shelter Island CDP	1 234	19.7	964	22.3
Shelter Island Heights CDP	981	22.0	1 374	22.4
Shinnecock Reservation	504	5.0	194	9.8
Smithtown town	115 715	17.0	39 357	16.8
Commack CDP (part)	23 995	16.3	7 858	16.2
Fort Salonga CDP (part)	3 941	16.3	1 293	16.3
Hauppauge CDP (part)	10 073	16.1	3 579	16.1
Head of the Harbor village	1 447	44.4	501	44.5
Kings Park CDP	16 146	15.2	5 574	14.5
Lake Ronkonkoma CDP (part)	4 514	15.1	1 514	15.1
Nesconset CDP	11 992	11.7	4 227	11.4
Nissequogue village	1 543	43.1	570	42.8
St. James CDP	13 268	17.4	4 674	17.0
Smithtown CDP	26 901	16.6	8 956	16.7
Village of the Branch village	1 895	45.6	611	46.5
Southampton town	54 712	18.9	35 836	22.8
Bridgehampton CDP	1 381	19.7	1 494	24.6
Eastport CDP (part)	823	20.3	373	18.5
East Quogue CDP	4 265	14.0	2 465	16.2
Flanders CDP	3 646	10.5	1 521	11.7
Hampton Bays CDP	12 236	12.0	6 875	13.5
Northampton CDP	468	28.0	205	29.3
North Haven village	743	48.9	578	48.8
North Sea CDP	4 493	14.5	3 265	15.7
Noyack CDP	2 696	19.3	1 993	19.0
Quioque CDP	800	25.4	545	23.1
Quogue village	1 018	44.9	1 322	48.9
Remsenburg-Speonk CDP	2 675	40.2	1 401	44.1
Riverside CDP	2 875	18.4	926	22.2
Sagaponack CDP	582	30.1	734	40.5
Sag Harbor village (part)	1 365	21.2	1 094	24.0
Shinnecock Hills CDP	1 749	19.5	928	22.7
Southampton village	3 965	13.8	2 936	16.2
Tuckahoe CDP	1 741	21.9	1 092	22.9
Watermill CDP	1 724	13.7	1 461	16.0
Westhampton CDP	2 869	19.3	1 601	19.6
Westhampton Beach village	1 902	45.4	2 279	48.3
West Hampton Dunes village	11	27.3	172	44.2
Southold town	20 599	20.0	13 769	22.2
Cutchogue CDP	2 849	15.8	1 680	15.4
East Marion CDP	756	44.3	744	48.5
Fishers Island CDP	289	35.6	625	46.7
Greenport village	2 048	22.8	1 075	22.9
Greenport West CDP	1 679	18.2	1 283	19.1
Laurel CDP	1 188	43.8	686	44.3
Mattituck CDP	4 198	16.9	2 313	16.1
New Suffolk CDP	337	48.4	298	46.0
Orient CDP	709	42.6	673	47.0
Peconic CDP	1 081	15.4	682	15.2
Southold CDP	5 465	10.9	3 710	11.3
Sullivan County	73 966	17.8	44 730	16.4
Bethel town	4 362	13.5	3 641	10.4
Smallwood CDP	566	12.5	1 012	6.4
Callicoon town	3 052	25.3	1 797	24.9
Jeffersonville village	420	40.0	206	44.7
Cochecton town	1 328	43.5	955	42.5
Delaware town	2 719	22.7	1 337	23.0
Callicoon CDP	216	25.0	106	21.7
Fallsburg town	12 234	15.4	6 661	13.2
South Fallsburg CDP	2 061	12.7	1 181	14.0
Woodridge village	902	36.1	473	31.1
Forestburgh town	833	41.2	500	35.4
Fremont town	1 391	39.3	1 182	43.2
Highland town	2 404	22.3	1 558	16.8
Liberty town	9 632	12.3	5 350	12.3

Table 65. **Percent of Population and Housing Units in Sample: 2000**—Con.

[Data based on a sample (except Tables 65-68). For information on confidentiality protection, coverage, sampling error, and nonsampling error, see Appendix G.
For location of definitions, see "How to Use This Census Report"]

State County County Subdivision Place	Population		Housing units	
	100-percent count	Percent in sample	100-percent count	Percent in sample
Sullivan County—Con.				
Liberty town—Con.				
Liberty village	3 975	11.1	2 071	11.0
Lumberland town	1 939	44.2	1 419	32.3
Mamakating town	11 002	16.3	5 629	14.6
Bloomingburg village	353	29.7	181	30.4
Wurtsboro village	1 234	37.0	542	34.1
Neversink town	3 553	12.9	1 960	11.0
Rockland town	3 913	16.5	2 475	16.9
Livingston Manor CDP	1 355	13.5	619	14.9
Roscoe CDP	597	22.6	314	21.7
Thompson town	14 189	12.7	9 258	10.9
Monticello village	6 512	11.7	3 758	11.3
Rock Hill CDP	1 056	11.9	1 023	9.1
Tusten town	1 415	41.3	1 008	35.6
Narrowsburg CDP	414	44.2	254	44.1
Tioga County	51 784	17.6	21 410	18.1
Barton town	9 066	13.9	3 927	14.2
Waverly village	4 607	12.0	2 052	12.3
Berkshire town	1 366	48.3	561	48.3
Candor town	5 317	18.4	2 234	18.4
Candor village	855	49.0	373	48.5
Newark Valley town	4 097	20.2	1 615	23.3
Newark Valley village	1 071	42.1	446	49.8
Nichols town	2 584	30.8	1 033	29.3
Nichols village	574	53.3	228	48.7
Owego town	20 365	12.8	8 226	13.4
Apalachin CDP	1 126	12.1	474	12.2
Owego village	3 911	16.2	1 913	16.8
Richford town	1 170	48.0	502	48.4
Spencer town	2 979	29.1	1 271	29.4
Spencer village	731	43.0	316	46.8
Tioga town	4 840	11.5	2 041	12.0
Tompkins County	96 501	15.2	38 625	16.1
Caroline town	2 910	11.8	1 254	11.9
Danby town	3 007	11.9	1 264	11.8
Dryden town	13 532	22.9	5 781	22.9
Dryden village	1 832	48.2	811	46.9
Freeville village	505	46.7	224	48.2
Enfield town	3 369	17.0	1 432	16.1
Groton town	5 794	20.1	2 287	20.6
Groton village	2 470	24.0	1 028	24.8
Ithaca city	29 287	12.3	10 736	13.8
Ithaca town	18 198	13.0	6 836	13.8
Cayuga Heights village	3 273	12.9	1 584	13.3
East Ithaca CDP	2 192	12.7	1 061	12.6
Forest Home CDP	941	17.5	446	16.6
Northeast Ithaca CDP	2 655	17.0	1 096	16.5
Northwest Ithaca CDP	1 115	15.4	559	14.7
South Hill CDP	6 003	9.9	1 139	11.8
Lansing town	10 521	12.0	4 634	12.5
Lansing village	3 417	12.0	1 705	13.1
Newfield town	5 108	12.1	2 203	12.6
Newfield Hamlet CDP	647	14.8	314	13.1
Ulysses town	4 775	27.5	2 198	27.1
Trumansburg village	1 581	46.3	715	45.7
Ulster County	177 749	14.7	77 656	15.1
Denning town	516	40.7	517	44.9
Esopus town	9 331	12.5	3 724	13.3
Port Ewen CDP	3 650	15.1	1 564	15.7
Rifton CDP	501	11.4	235	11.1
Gardiner town	5 238	15.8	2 255	15.2
Gardiner CDP	856	17.3	371	15.1
Hardenburgh town	208	40.9	275	47.3
Hurley town	6 564	15.1	2 946	15.7
Hurley CDP (part)	2 657	15.3	1 112	15.8
West Hurley CDP	2 105	14.9	954	15.7
Kingston city	23 456	14.5	10 637	14.9
Kingston town	908	46.6	398	47.0
Lloyd town	9 941	14.2	3 818	15.0
Clintondale CDP (part)	263	11.8	103	10.7
Highland CDP	5 060	14.5	1 980	15.1
Marbletown town	5 854	10.4	2 846	10.7
High Falls CDP (part)	148	10.1	91	7.7
Stone Ridge CDP	1 173	10.8	501	10.4
Marlborough town	8 263	16.0	3 176	15.4
Marlboro CDP	2 339	16.8	981	15.6
Milton CDP	1 251	15.8	481	16.2
New Paltz town	12 830	14.0	4 679	14.9
New Paltz village	6 034	12.3	1 957	14.2
Olive town	4 579	14.9	2 306	14.8
Shokan CDP	1 252	14.3	569	14.8
Plattekill town	9 892	14.5	3 888	14.8
Clintondale CDP (part)	1 161	15.6	483	15.9
Plattekill CDP	1 050	13.4	383	14.6
Rochester town	7 018	15.9	3 750	15.2
Accord CDP	622	18.6	256	16.8
Kerhonkson CDP (part)	812	17.5	381	15.5
Rosendale town	6 352	13.4	2 857	14.2
High Falls CDP (part)	479	11.1	210	12.9
Rosendale Village CDP	1 374	13.5	666	14.3
Tillson CDP	1 709	15.7	676	15.2
Saugerties town	19 868	13.9	8 257	14.0
Glasco CDP	1 692	11.8	726	11.8
Malden CDP	413	15.3	174	14.9
Saugerties village	4 955	14.0	1 887	13.7
Ulster County—Con.				
Saugerties town—Con.				
Saugerties South CDP	2 285	11.9	885	12.5
Shandaken town	3 235	15.6	2 666	14.2
Phoenicia CDP	381	17.1	246	12.6
Pine Hill CDP	308	20.1	279	16.5
Shawangunk town	12 022	14.0	3 754	14.8
Walker Valley CDP	758	14.6	314	14.6
Wallkill CDP	2 143	15.6	825	14.5
Ulster town	12 544	15.9	5 239	15.8
East Kingston CDP	285	15.1	131	16.8
Hillside CDP	882	15.9	344	16.3
Hurley CDP (part)	904	14.9	364	16.5
Lake Katrine CDP	2 396	15.4	891	15.8
Lincoln Park CDP	2 337	15.4	1 114	15.4
Wawarsing town	12 889	15.5	5 821	15.7
Cragsmoor CDP	474	15.8	257	15.6
Ellenville village	4 130	15.6	1 778	15.2
Kerhonkson CDP (part)	920	13.4	435	15.4
Napanoch CDP	1 168	16.2	509	16.5
Woodstock town	6 241	14.7	3 847	14.0
Woodstock CDP	2 187	15.4	1 385	14.4
Zena CDP	1 119	13.0	501	14.8
Warren County	63 303	19.5	34 852	22.8
Bolton town	2 117	46.9	2 164	47.8
Chester town	3 614	25.1	2 418	24.4
Glens Falls city	14 354	17.1	6 811	17.4
Hague town	854	40.7	1 047	48.5
Horicon town	1 479	45.8	1 767	47.7
Johnsburg town	2 450	24.1	1 714	25.0
Lake George town	3 578	23.7	2 456	23.3
Lake George village	985	46.4	579	45.1
Lake Luzerne town	3 219	22.8	1 949	24.3
Lake Luzerne-Hadley CDP (part)	1 269	22.0	878	23.8
Queensbury town	25 441	12.2	11 223	12.5
Glens Falls North CDP	8 061	11.1	3 689	11.7
West Glens Falls CDP	6 721	10.8	2 653	12.0
Stony Creek town	743	46.7	513	48.3
Thurman town	1 199	49.9	642	48.0
Warrensburg town	4 255	17.1	2 148	17.1
Warrensburg CDP	3 208	16.6	1 453	17.1
Washington County	61 042	21.3	26 794	23.1
Argyle town	3 688	18.9	1 798	19.3
Argyle village	289	43.6	132	47.0
Cambridge town	2 152	23.2	868	23.3
Cambridge village (part)	541	17.6	212	20.3
Dresden town	677	42.8	630	47.8
Easton town	2 259	25.1	953	25.6
Greenwich village (part)	216	44.0	98	44.9
Fort Ann town	6 417	21.3	1 957	25.4
Fort Ann village	471	45.2	212	45.3
Fort Edward town	5 892	12.0	2 487	12.1
Fort Edward village	3 141	11.2	1 399	12.1
Granville town	6 456	17.5	2 635	18.5
Granville village	2 644	22.9	1 130	23.3
Greenwich town	4 896	25.6	2 101	27.2
Greenwich village (part)	1 686	44.8	754	47.5
Hampton town	871	46.8	435	48.3
Hartford town	2 279	25.6	885	24.5
Hebron town	1 773	48.1	906	47.8
Jackson town	1 718	43.8	1 077	45.8
Kingsbury town	11 171	14.8	4 823	14.8
Hudson Falls village	6 927	13.2	3 120	13.7
Putnam town	645	41.4	611	47.8
Salem town	2 702	32.8	1 285	32.1
Salem village	964	42.7	412	46.8
White Creek town	3 411	18.5	1 466	17.6
Cambridge village (part)	1 384	22.8	628	21.2
Whitehall town	4 035	11.4	1 877	11.9
Whitehall village	2 667	11.6	1 288	12.1
Wayne County	93 765	18.2	38 767	19.0
Arcadia town	14 889	12.2	6 115	12.3
Newark village	9 682	12.1	4 104	12.3
Butler town	2 277	44.7	782	48.3
Wolcott village (part)	309	46.3	154	49.4
Galen town	4 439	20.7	1 805	21.1
Clyde village	2 269	24.4	967	25.0
Huron town	2 117	24.6	1 618	24.5
Lyons town	5 831	14.4	2 424	15.0
Lyons village	3 695	16.5	1 668	16.4
Macedon town	8 688	18.1	3 388	18.6
Macedon village	1 496	48.3	580	49.3
Marion town	4 974	15.8	1 827	16.4
Ontario town	9 778	12.2	3 814	12.0
Palmyra town	7 672	16.0	3 179	16.1
Palmyra village	3 490	15.7	1 588	16.2
Rose town	2 442	24.3	948	24.5
Savannah town	1 838	50.2	714	50.0
Sodus town	8 949	24.6	4 195	27.0
Sodus village	1 735	49.2	780	49.6
Sodus Point village	1 160	43.9	886	44.6
Walworth town	8 402	12.2	2 934	12.3
Williamson town	6 777	15.3	2 792	16.2
Wolcott town	4 692	30.7	2 232	29.7
Red Creek village	521	50.5	241	50.2
Wolcott village (part)	1 403	50.4	614	49.7

Table 65. **Percent of Population and Housing Units in Sample: 2000**—Con.

[Data based on a sample (except Tables 65-68). For information on confidentiality protection, coverage, sampling error, and nonsampling error, see Appendix G.
For location of definitions, see "How to Use This Census Report"]

State County County Subdivision Place	Population		Housing units	
	100-percent count	Percent in sample	100-percent count	Percent in sample
Westchester County	923 459	13.6	349 445	13.4
Bedford town	18 133	13.7	6 020	13.8
Bedford CDP	1 724	14.7	600	15.0
Cortlandt town	38 467	16.5	14 065	16.7
Buchanan village	2 189	24.6	912	23.9
Croton-on-Hudson village	7 606	16.0	2 859	15.9
Crugers CDP	1 752	15.2	846	16.3
Verplanck CDP	777	12.7	311	13.8
Eastchester town	31 318	13.5	13 035	13.4
Bronxville village	6 543	15.3	2 387	15.4
Eastchester CDP	18 564	13.8	7 919	13.7
Tuckahoe village	6 211	10.8	2 729	11.0
Greenburgh town	86 764	13.8	34 084	13.7
Ardsley village	4 269	15.4	1 456	15.2
Dobbs Ferry village	10 622	12.0	3 941	12.6
Elmsford village	4 676	13.8	1 738	13.3
Fairview CDP	2 887	13.8	952	14.6
Greenville CDP	8 648	13.2	3 490	12.5
Hartsdale CDP	9 830	14.2	4 478	14.0
Hastings-on-Hudson village	7 648	15.5	3 193	15.5
Irvington village	6 631	12.0	2 601	11.6
Tarrytown village	11 090	11.3	4 688	11.2
Harrison town	24 154	13.3	8 680	12.6
Harrison village	24 154	13.3	8 680	12.6
Lewisboro town	12 324	15.8	4 465	15.2
Golden's Bridge CDP	1 578	15.7	607	14.3
Mamaroneck town	28 967	11.7	11 255	11.7
Larchmont village	6 485	10.9	2 470	11.0
Mamaroneck village (part)	11 341	12.1	4 536	12.0
Mount Kisco town	9 983	13.6	4 103	13.5
Mount Kisco village	9 983	13.6	4 103	13.5
Mount Pleasant town	43 221	14.5	13 985	15.2
Briarcliff Manor village (part)	686	14.6	228	16.7
Hawthorne CDP	5 083	15.5	1 590	16.0
Pleasantville village	7 172	12.7	2 684	12.3
Sleepy Hollow village	9 212	14.0	3 253	13.9
Thornwood CDP	5 980	15.4	1 921	15.6
Valhalla CDP	5 379	15.6	1 886	16.0
Mount Vernon city	68 381	13.1	27 048	12.8
New Castle town	17 491	14.9	5 843	14.8
Chappaqua CDP	9 468	13.8	3 181	13.7
New Rochelle city	72 182	13.2	26 995	13.3
North Castle town	10 849	15.7	3 706	15.8
Armonk CDP	3 461	15.7	1 204	15.3
North Salem town	5 173	16.0	1 979	15.0
Peach Lake CDP (part)	609	14.3	360	15.6
Ossining town	36 534	14.3	12 733	14.4
Briarcliff Manor village (part)	7 010	15.4	2 273	15.9
Ossining village	24 010	14.7	8 515	14.5
Peekskill city	22 441	13.8	9 053	13.9
Pelham town	11 866	15.2	4 246	15.4
Pelham village	6 400	15.0	2 337	15.1
Pelham Manor village	5 466	15.6	1 909	15.8
Pound Ridge town	4 726	16.5	1 868	15.8
Scotts Corners CDP	624	15.9	248	15.3
Rye city	14 955	12.9	5 559	12.4
Rye town	43 880	12.8	15 813	12.9
Mamaroneck village (part)	7 411	15.9	2 817	15.9
Port Chester village	27 867	12.3	9 772	12.3
Rye Brook village	8 602	12.0	3 224	12.0
Westchester County—Con.				
Scarsdale town	17 823	15.2	5 795	15.3
Scarsdale village	17 823	15.2	5 795	15.3
Somers town	18 346	14.9	7 098	14.4
Heritage Hills CDP	3 683	13.5	2 290	13.3
Lincolndale CDP	2 018	14.2	742	14.0
Shenorock CDP	1 887	17.5	676	16.6
White Plains city	53 077	13.5	21 576	13.2
Yonkers city	196 086	12.5	77 589	12.3
Yorktown town	36 318	12.9	12 852	12.7
Crompond CDP	2 050	17.3	623	16.4
Jefferson Valley-Yorktown CDP	14 891	12.1	5 526	12.1
Lake Mohegan CDP	5 979	11.1	2 052	11.6
Shrub Oak CDP	1 812	11.6	612	12.1
Yorktown Heights CDP	7 972	13.8	2 661	13.4
Wyoming County	43 424	25.4	16 940	25.9
Arcade town	4 184	21.0	1 854	20.7
Arcade village	2 026	24.5	876	24.3
Attica town	6 028	20.5	1 603	22.8
Attica village (part)	2 479	23.2	1 118	24.3
Bennington town	3 349	16.5	1 273	16.9
Castile town	2 873	27.4	1 679	25.5
Castile village	1 051	47.4	458	48.5
Perry village (part)	459	14.8	263	17.5
Covington town	1 357	50.6	491	49.9
Eagle town	1 194	48.0	535	47.9
Gainesville town	2 333	36.6	945	37.8
Gainesville village	304	43.4	122	46.7
Silver Springs village	844	46.4	370	48.1
Genesee Falls town	460	40.9	194	40.7
Java town	2 222	26.2	1 035	24.5
Middlebury town	1 508	47.4	554	47.1
Wyoming village	513	45.2	179	44.1
Orangeville town	1 301	48.0	602	46.2
Perry town	6 654	15.2	2 084	13.3
Perry village (part)	3 486	13.0	1 501	12.2
Pike town	1 086	49.3	444	49.1
Pike village	382	47.1	141	48.2
Sheldon town	2 561	23.9	973	24.6
Warsaw town	5 423	14.1	2 232	14.5
Warsaw village	3 814	12.2	1 575	12.6
Wethersfield town	891	49.5	442	47.7
Yates County	24 621	25.4	12 064	25.6
Barrington town	1 396	48.4	900	48.7
Benton town	2 640	23.0	956	24.4
Penn Yan village (part)	498	19.1	137	24.8
Italy town	1 087	47.6	584	45.4
Jerusalem town	4 525	15.8	2 523	16.1
Penn Yan village (part)	71	18.3	37	16.2
Middlesex town	1 345	46.3	732	47.4
Milo town	7 026	13.5	3 422	14.0
Penn Yan village (part)	4 650	13.4	2 125	13.7
Potter town	1 830	49.6	627	49.1
Rushville village (part)	443	49.4	157	49.7
Starkey town	3 465	18.7	1 624	18.2
Dundee village	1 690	24.7	728	24.9
Torrey town	1 307	47.0	696	46.1
Dresden village	307	48.5	139	48.2

Table 66. **Percent of Population and Housing Units in Sample: 2000**

[Data based on a sample (except Tables 65-68). For information on confidentiality protection, coverage, sampling error, and nonsampling error, see Appendix G.
For location of definitions, see "How to Use This Census Report"]

State County Place and County Subdivision	Population		Housing units	
	100-percent count	Percent in sample	100-percent count	Percent in sample
The State	**18 976 457**	**14.7**	**7 679 307**	**15.1**
COUNTY				
Albany County	294 565	13.8	129 972	13.8
Allegany County	49 927	36.9	24 505	39.9
Bronx County	1 332 650	11.5	490 659	11.3
Broome County	200 536	16.1	88 817	16.2
Cattaraugus County	83 955	29.9	39 839	31.2
Cayuga County	81 963	27.9	35 477	28.4
Chautauqua County	139 750	21.2	64 900	20.8
Chemung County	91 070	16.8	37 745	17.0
Chenango County	51 401	31.0	23 890	31.9
Clinton County	79 894	19.8	33 091	20.8
Columbia County	63 094	26.2	30 207	27.4
Cortland County	48 599	25.1	20 116	25.1
Delaware County	48 055	27.9	28 952	28.3
Dutchess County	280 150	14.4	106 103	14.9
Erie County	950 265	13.2	415 868	13.2
Essex County	38 851	35.3	23 115	37.5
Franklin County	51 134	27.4	23 936	29.0
Fulton County	55 073	21.1	27 787	22.7
Genesee County	60 370	21.1	24 190	20.9
Greene County	48 195	20.5	26 544	25.3
Hamilton County	5 379	42.5	7 965	44.6
Herkimer County	64 427	24.2	32 026	26.5
Jefferson County	111 738	22.6	54 070	25.0
Kings County	2 465 326	12.4	930 866	12.0
Lewis County	26 944	40.7	15 134	38.7
Livingston County	64 328	20.1	24 023	20.2
Madison County	69 441	23.1	28 646	24.2
Monroe County	735 343	13.4	304 388	13.5
Montgomery County	49 708	23.5	22 522	24.0
Nassau County	1 334 544	15.2	458 151	15.2
New York County	1 537 195	11.1	798 144	11.2
Niagara County	219 846	14.3	95 715	14.4
Oneida County	235 469	18.2	102 803	18.9
Onondaga County	458 336	15.5	196 633	15.7
Ontario County	100 224	19.7	42 647	20.0
Orange County	341 367	14.9	122 754	14.8
Orleans County	44 171	18.4	17 347	18.3
Oswego County	122 377	19.7	52 831	20.5
Otsego County	61 676	27.6	28 481	29.3
Putnam County	95 745	15.1	35 030	15.3
Queens County	2 229 379	12.4	817 250	12.2
Rensselaer County	152 538	16.1	66 120	16.3
Richmond County	443 728	12.8	163 993	12.6
Rockland County	286 753	14.1	94 973	13.7
St. Lawrence County	111 931	24.6	49 721	27.8
Saratoga County	200 635	15.1	86 701	16.2
Schenectady County	146 555	14.4	65 032	14.4
Schoharie County	31 582	33.6	15 915	36.4
Schuyler County	19 224	33.3	9 181	34.8
Seneca County	33 342	24.4	14 794	24.9
Steuben County	98 726	28.5	46 132	29.2
Suffolk County	1 419 369	15.0	522 323	16.1
Sullivan County	73 966	17.8	44 730	16.4
Tioga County	51 784	17.6	21 410	18.1
Tompkins County	96 501	15.2	38 625	16.1
Ulster County	177 749	14.7	77 656	15.1
Warren County	63 303	19.5	34 852	22.8
Washington County	61 042	21.3	26 794	23.1
Wayne County	93 765	18.2	38 767	19.0
Westchester County	923 459	13.6	349 445	13.4
Wyoming County	43 424	25.4	16 940	25.9
Yates County	24 621	25.4	12 064	25.6
PLACE AND COUNTY SUBDIVISION				
Accord CDP, Ulster County	622	18.6	256	16.8
Adams village, Jefferson County	1 624	46.9	781	48.9
Adams town, Jefferson County	4 782	27.8	2 019	29.2
Adams Center CDP, Jefferson County	1 500	14.5	617	12.6
Addison village, Steuben County	1 797	48.9	804	48.5
Addison town, Steuben County	2 640	42.3	1 177	42.1
Afton village, Chenango County	836	45.0	403	48.4
Afton town, Chenango County	2 977	21.1	1 404	23.1
Airmont village, Rockland County	7 799	12.2	2 362	12.2
Akron village, Erie County	3 085	14.4	1 373	14.6
Alabama town, Genesee County	1 881	46.5	700	47.9
Albany city, Albany County	95 658	12.8	45 288	12.9
Albertson CDP, Nassau County	5 200	15.6	1 853	15.5
Albion village, Orleans County	7 438	12.8	2 566	11.9
Albion town, Orleans County	8 042	12.6	2 626	11.7
Albion town, Oswego County	2 083	45.3	797	48.6
Alden village, Erie County	2 666	16.8	1 144	15.9
Alden town, Erie County	10 470	14.5	3 398	13.4
Alexander village, Genesee County	481	45.7	178	45.5
Alexander town, Genesee County	2 451	28.8	893	27.9
Alexandria town, Jefferson County	4 097	25.2	3 247	24.5
Alexandria Bay village, Jefferson County	1 088	46.8	624	49.5
Alfred village, Allegany County	3 954	21.6	576	46.4
Alfred town, Allegany County	5 140	22.2	1 134	35.4

State County Place and County Subdivision	Population		Housing units	
	100-percent count	Percent in sample	100-percent count	Percent in sample
PLACE AND COUNTY SUBDIVISION—Con.				
Allegany village, Cattaraugus County	1 883	45.9	833	48.4
Allegany town, Cattaraugus County	8 230	23.7	2 862	26.2
Allegany Reservation, Cattaraugus County	1 099	31.7	459	30.7
Allen town, Allegany County	462	49.1	411	48.9
Alma town, Allegany County	847	47.9	533	47.1
Almond village	461	48.4	214	47.2
Allegany County (part)	430	47.0	196	47.4
Steuben County (part)	31	67.7	18	44.4
Almond town, Allegany County	1 604	49.6	789	48.3
Altamont village, Albany County	1 737	48.6	674	48.2
Altamont town, Franklin County	6 137	15.7	3 118	16.0
Altmar village, Oswego County	351	45.9	131	50.4
Altona CDP, Clinton County	1 056	19.1	157	22.3
Altona town, Clinton County	3 160	22.6	1 007	23.0
Amagansett CDP, Suffolk County	1 067	44.7	1 664	46.6
Amboy town, Oswego County	1 312	48.9	640	49.7
Amenia CDP, Dutchess County	1 115	13.9	478	14.4
Amenia town, Dutchess County	4 048	14.2	1 814	15.0
Ames village, Montgomery County	173	43.9	72	47.2
Amherst town, Erie County	116 510	12.5	46 803	12.8
Amity town, Allegany County	2 245	32.7	1 120	34.2
Amityville village, Suffolk County	9 441	13.1	3 577	13.4
Amsterdam city, Montgomery County	18 355	15.8	9 277	16.2
Amsterdam town, Montgomery County	5 820	22.5	2 374	24.6
Ancram town, Columbia County	1 513	40.3	823	40.9
Andes village, Delaware County	289	46.0	161	41.0
Andes town, Delaware County	1 356	43.1	1 326	36.1
Andover village, Allegany County	1 073	51.1	462	49.6
Andover town, Allegany County	1 945	49.7	877	49.5
Angelica village, Allegany County	903	50.6	409	48.2
Angelica town, Allegany County	1 411	49.3	774	48.1
Angola village, Erie County	2 266	23.6	903	23.7
Angola on the Lake CDP, Erie County	1 771	10.7	943	10.3
Annsville town, Oneida County	2 956	24.0	1 144	23.5
Antwerp village, Jefferson County	716	53.1	305	49.5
Antwerp town, Jefferson County	1 793	49.7	717	47.3
Apalachin CDP, Tioga County	1 126	12.1	474	12.2
Aquebogue CDP, Suffolk County	2 254	11.4	1 013	12.1
Arcade village, Wyoming County	2 026	24.5	876	24.3
Arcade town, Wyoming County	4 184	21.0	1 854	20.7
Arcadia town, Wayne County	14 889	12.2	6 115	12.3
Ardsley village, Westchester County	4 269	15.4	1 456	15.2
Argyle village, Washington County	289	43.6	132	47.0
Argyle town, Washington County	3 688	18.9	1 798	19.3
Arietta town, Hamilton County	293	39.6	788	44.7
Arkport village, Steuben County	832	49.3	364	46.7
Arkwright town, Chautauqua County	1 126	48.4	509	44.4
Arlington CDP, Dutchess County	12 481	9.8	4 590	11.1
Armonk CDP, Westchester County	3 461	15.7	1 204	15.3
Asharoken village, Suffolk County	625	46.9	307	47.6
Ashford town, Cattaraugus County	2 223	22.2	1 023	21.4
Ashland town, Chemung County	1 951	48.2	839	48.4
Ashland town, Greene County	752	50.5	603	48.3
Athens village, Greene County	1 695	49.6	793	48.9
Athens town, Greene County	3 991	33.8	1 972	32.2
Atlantic Beach village, Nassau County	1 986	45.7	954	44.3
Attica village	2 597	23.6	1 158	24.4
Genesee County (part)	118	32.2	40	27.5
Wyoming County (part)	2 479	23.2	1 118	24.3
Attica town, Wyoming County	6 028	20.5	1 603	22.8
Auburn city, Cayuga County	28 574	13.8	12 637	13.4
Augusta town, Oneida County	1 966	47.8	812	49.0
Aurelius town, Cayuga County	2 936	28.1	1 281	28.6
Aurora village, Cayuga County	720	33.6	225	50.2
Aurora town, Erie County	13 996	13.4	5 686	13.4
Au Sable town, Clinton County	3 015	28.7	1 347	31.0
Au Sable Forks CDP, Clinton County	670	47.9	294	50.7
Austerlitz town, Columbia County	1 453	43.9	906	42.6
Ava town, Oneida County	725	46.3	285	47.0
Averill Park CDP, Rensselaer County	1 517	12.0	628	12.1
Avoca village, Steuben County	1 008	45.3	393	47.1
Avoca town, Steuben County	2 314	33.2	1 001	33.1
Avon village, Livingston County	2 977	16.4	1 215	15.7
Avon town, Livingston County	6 443	14.3	2 671	13.9
Babylon village, Suffolk County	12 615	16.1	4 680	16.0
Babylon town, Suffolk County	211 792	14.3	71 186	14.4
Bainbridge village, Chenango County	1 365	47.6	650	48.6
Bainbridge town, Chenango County	3 401	27.2	1 521	28.2
Baiting Hollow CDP, Suffolk County	1 449	11.1	962	12.0
Baldwin town, Chemung County	853	47.1	362	46.7
Baldwin CDP, Nassau County	23 455	14.0	7 999	13.8
Baldwin Harbor CDP, Nassau County	8 147	16.5	2 787	15.8
Baldwinsville village, Onondaga County	7 053	13.9	2 924	14.0
Ballston town, Saratoga County	8 729	15.2	3 388	15.3
Ballston Spa village, Saratoga County	5 556	11.6	2 398	11.9
Balmville CDP, Orange County	3 339	13.8	1 288	13.8
Bangor town, Franklin County	2 147	48.3	841	48.9
Bardonia CDP, Rockland County	4 367	12.2	1 468	11.5

Table 66. **Percent of Population and Housing Units in Sample: 2000**—Con.

[Data based on a sample (except Tables 65-68). For information on confidentiality protection, coverage, sampling error, and nonsampling error, see Appendix G.
For location of definitions, see "How to Use This Census Report"]

State County Place and County Subdivision	Population		Housing units	
	100-percent count	Percent in sample	100-percent count	Percent in sample
PLACE AND COUNTY SUBDIVISION—Con.				
Barker town, Broome County	2 738	23.5	1 067	23.0
Barker village, Niagara County	577	43.5	234	47.9
Barneveld village, Oneida County	332	45.8	132	46.2
Barnum Island CDP, Nassau County	2 487	15.2	854	15.3
Barre town, Orleans County	2 124	49.6	772	47.9
Barrington town, Yates County	1 396	48.4	900	48.7
Barton town, Tioga County	9 066	13.9	3 927	14.2
Batavia city, Genesee County	16 256	15.2	6 924	15.5
Batavia town, Genesee County	5 915	12.7	2 447	12.0
Bath village, Steuben County	5 641	15.9	2 826	16.0
Bath town, Steuben County	12 097	19.3	5 402	19.0
Baxter Estates village, Nassau County	1 006	45.6	386	46.9
Bay Park CDP, Nassau County	2 300	11.7	892	11.3
Bayport CDP, Suffolk County	8 662	14.0	3 325	13.7
Bay Shore CDP, Suffolk County	23 852	13.4	8 639	13.6
Bayville village, Nassau County	7 135	12.6	2 683	11.8
Baywood CDP, Suffolk County	7 571	15.5	2 317	15.4
Beacon city, Dutchess County	13 808	13.2	5 406	12.8
Beaverdam Lake-Salisbury Mills CDP, Orange County	2 779	13.6	957	13.5
Bedford CDP, Westchester County	1 724	14.7	600	15.0
Bedford town, Westchester County	18 133	13.7	6 020	13.8
Beekman town, Dutchess County	11 452	12.5	4 180	12.5
Beekmantown town, Clinton County	5 326	12.1	2 210	12.0
Belfast town, Allegany County	1 714	49.1	945	48.7
Bellerose village, Nassau County	1 173	45.4	384	45.8
Bellerose Terrace CDP, Nassau County	2 157	14.8	649	14.5
Belle Terre village, Suffolk County	832	45.6	297	45.8
Bellmont town, Franklin County	1 423	41.3	1 261	42.0
Bellmore CDP, Nassau County	16 441	14.4	5 724	14.1
Bellport village, Suffolk County	2 363	22.5	1 139	22.7
Belmont village, Allegany County	952	44.2	449	47.7
Bemus Point village, Chautauqua County	340	51.8	218	48.2
Bennington town, Wyoming County	3 349	16.5	1 273	16.9
Benson town, Hamilton County	201	43.3	160	46.9
Benton town, Yates County	2 640	23.0	956	24.4
Bergen village, Genesee County	1 240	42.4	477	41.3
Bergen town, Genesee County	3 182	30.5	1 240	29.9
Berkshire town, Tioga County	1 366	48.3	561	48.3
Berlin town, Rensselaer County	1 901	43.8	1 034	45.6
Berne town, Albany County	2 846	22.0	1 385	22.1
Bethany town, Genesee County	1 760	47.5	665	48.3
Bethel town, Sullivan County	4 362	13.5	3 641	10.4
Bethlehem town, Albany County	31 304	12.5	12 459	12.3
Bethpage CDP, Nassau County	16 543	14.0	5 788	13.7
Big Flats CDP, Chemung County	2 482	12.6	968	12.6
Big Flats town, Chemung County	7 224	11.5	2 836	11.9
Big Flats Airport CDP, Chemung County	2 184	10.9	863	11.0
Billington Heights CDP, Erie County	1 691	12.1	684	12.9
Binghamton city, Broome County	47 380	14.2	23 971	14.3
Binghamton town, Broome County	4 969	20.5	1 911	21.0
Birdsall town, Allegany County	268	37.3	229	45.4
Black Brook town, Clinton County	1 660	45.7	957	42.4
Black River village, Jefferson County	1 285	49.3	556	47.1
Blasdell village, Erie County	2 718	15.3	1 282	15.4
Blauvelt CDP, Rockland County	5 207	12.8	1 588	12.2
Bleecker town, Fulton County	573	43.8	429	43.4
Blenheim town, Schoharie County	330	43.0	303	46.5
Bloomfield village, Ontario County	1 267	46.2	497	46.3
Bloomingburg village, Sullivan County	353	29.7	181	30.4
Blooming Grove town, Orange County	17 351	14.1	6 559	13.7
Blue Point CDP, Suffolk County	4 407	15.7	1 664	15.2
Bohemia CDP, Suffolk County	9 871	12.6	3 387	12.9
Bolivar village, Allegany County	1 173	51.5	500	49.6
Bolivar town, Allegany County	2 223	39.1	1 009	37.8
Bolton town, Warren County	2 117	46.9	2 164	47.8
Bombay town, Franklin County	1 192	47.1	562	47.2
Boonville village, Oneida County	2 138	22.2	960	23.8
Boonville town, Oneida County	4 572	19.1	2 138	19.9
Boston town, Erie County	7 897	13.1	3 122	12.8
Bovina town, Delaware County	664	36.6	521	32.1
Boylston town, Oswego County	505	47.5	333	45.9
Bradford town, Steuben County	763	49.7	337	48.7
Brandon town, Franklin County	542	42.4	309	46.3
Brant town, Erie County	1 906	42.5	812	39.5
Brasher town, St. Lawrence County	2 337	24.6	1 077	24.2
Brasher Falls-Winthrop CDP, St. Lawrence County	1 140	17.9	542	18.8
Brentwood CDP, Suffolk County	53 917	15.0	13 039	15.4
Brewerton CDP	3 453	16.0	1 502	16.6
Onondaga County (part)	2 617	16.1	1 091	16.6
Oswego County (part)	836	15.4	411	16.5
Brewster village, Putnam County	2 162	41.4	881	42.3
Brewster Hill CDP, Putnam County	2 226	11.4	777	12.1
Briarcliff Manor village, Westchester County	7 696	15.3	2 501	16.0
Bridgehampton CDP, Suffolk County	1 381	19.7	1 494	24.6

State County Place and County Subdivision	Population		Housing units	
	100-percent count	Percent in sample	100-percent count	Percent in sample
PLACE AND COUNTY SUBDIVISION—Con.				
Bridgeport CDP	1 665	17.1	685	15.9
Madison County (part)	296	12.5	140	13.6
Onondaga County (part)	1 369	18.1	545	16.5
Bridgewater village, Oneida County	579	41.3	221	44.3
Bridgewater town, Oneida County	1 671	47.2	639	46.8
Brighton town, Franklin County	1 682	24.3	591	41.8
Brighton town, Monroe County	35 588	11.8	16 705	11.9
Brighton CDP, Monroe County	35 584	11.8	16 703	11.9
Brightwaters village, Suffolk County	3 248	16.2	1 144	15.5
Brinckerhoff CDP, Dutchess County	2 734	11.6	1 006	11.4
Bristol town, Ontario County	2 421	22.9	989	23.5
Broadalbin village, Fulton County	1 411	45.4	596	47.8
Broadalbin town, Fulton County	5 066	28.1	2 625	26.9
Brockport village, Monroe County	8 103	12.9	2 589	11.9
Brocton village, Chautauqua County	1 547	44.0	670	44.6
Bronx borough, Bronx County	1 332 650	11.5	490 659	11.3
Bronxville village, Westchester County	6 543	15.3	2 387	15.4
Brookfield town, Madison County	2 403	39.8	1 041	41.3
Brookhaven CDP, Suffolk County	3 570	16.3	1 167	16.0
Brookhaven town, Suffolk County	448 248	13.8	155 406	14.3
Brooklyn borough, Kings County	2 465 326	12.4	930 866	12.0
Brookville village, Nassau County	2 126	45.3	648	45.4
Broome town, Schoharie County	947	48.5	767	48.8
Brownville village, Jefferson County	1 022	46.1	447	48.1
Brownville town, Jefferson County	5 843	30.7	2 857	28.1
Brunswick town, Rensselaer County	11 664	12.9	4 808	12.5
Brushton village, Franklin County	479	47.0	250	47.2
Brutus town, Cayuga County	4 777	29.3	1 956	29.5
Buchanan village, Westchester County	2 189	24.6	912	23.9
Buffalo city, Erie County	292 648	12.8	145 574	12.9
Burdett village, Schuyler County	357	42.6	171	47.4
Burke village, Franklin County	213	48.8	94	50.0
Burke town, Franklin County	1 359	49.5	542	50.6
Burlington town, Otsego County	1 085	43.7	500	46.8
Burns town, Allegany County	1 248	46.7	541	48.2
Busti town, Chautauqua County	7 760	14.0	3 876	13.8
Butler town, Wayne County	2 277	44.7	782	48.3
Butternuts town, Otsego County	1 792	50.1	902	48.4
Byron town, Genesee County	2 493	22.2	922	22.8
Cairo CDP, Greene County	1 390	11.7	739	11.9
Cairo town, Greene County	6 355	11.6	3 322	12.1
Calcium CDP, Jefferson County	3 346	13.6	1 134	13.6
Caledonia village, Livingston County	2 327	24.0	939	23.1
Caledonia town, Livingston County	4 567	19.9	1 750	19.5
Callicoon CDP, Sullivan County	216	25.0	106	21.7
Callicoon town, Sullivan County	3 052	25.3	1 797	24.9
Calverton CDP, Suffolk County	5 704	13.0	2 735	12.9
Cambria town, Niagara County	5 393	12.0	2 066	12.2
Cambridge village, Washington County	1 925	21.4	840	21.0
Cambridge town, Washington County	2 152	23.2	868	23.3
Camden village, Oneida County	2 330	22.1	1 000	23.7
Camden town, Oneida County	5 028	18.4	2 020	19.3
Cameron town, Steuben County	1 034	49.7	450	48.7
Camillus village, Onondaga County	1 249	47.5	627	48.2
Camillus town, Onondaga County	23 152	17.4	9 661	17.8
Campbell town, Steuben County	3 691	16.5	1 515	16.7
Canaan town, Columbia County	1 820	38.5	970	44.6
Canadice town, Ontario County	1 846	44.3	1 094	41.1
Canajoharie village, Montgomery County	2 257	24.9	1 007	25.2
Canajoharie town, Montgomery County	3 797	22.7	1 637	23.6
Canandaigua city, Ontario County	11 264	16.5	5 066	15.9
Canandaigua town, Ontario County	7 649	12.4	3 281	11.6
Canaseraga village, Allegany County	594	46.6	253	47.8
Canastota village, Madison County	4 425	11.7	1 994	11.9
Candor village, Tioga County	855	49.0	373	48.5
Candor town, Tioga County	5 317	18.4	2 234	18.4
Caneadea town, Allegany County	2 694	36.4	1 098	48.6
Canisteo village, Steuben County	2 336	21.7	1 024	23.9
Canisteo town, Steuben County	3 583	22.4	1 704	23.8
Canton village, St. Lawrence County	5 882	13.5	1 680	13.0
Canton town, St. Lawrence County	10 334	15.3	3 515	15.8
Cape Vincent village, Jefferson County	760	52.0	502	47.6
Cape Vincent town, Jefferson County	3 345	34.6	2 783	47.6
Carle Place CDP, Nassau County	5 247	11.7	1 922	11.7
Carlisle town, Schoharie County	1 758	46.7	728	47.1
Carlton town, Orleans County	2 960	23.2	1 619	23.2
Carmel town, Putnam County	33 006	14.8	11 283	15.1
Carmel Hamlet CDP, Putnam County	5 650	13.8	2 034	14.8
Caroga town, Fulton County	1 407	41.3	1 794	43.1
Caroline town, Tompkins County	2 910	11.8	1 254	11.9
Carroll town, Chautauqua County	3 635	16.5	1 440	16.7
Carrollton town, Cattaraugus County	1 410	50.3	639	49.6
Carthage village, Jefferson County	3 721	11.7	1 626	12.4
Cassadaga village, Chautauqua County	676	46.4	315	47.0
Castile village, Wyoming County	1 051	47.4	458	48.5
Castile town, Wyoming County	2 873	27.4	1 679	25.5
Castleton-on-Hudson village, Rensselaer County	1 619	43.5	654	44.5
Castorland village, Lewis County	306	43.1	136	42.6
Catharine town, Schuyler County	1 930	47.4	865	47.2

Table 66. **Percent of Population and Housing Units in Sample: 2000**—Con.

[Data based on a sample (except Tables 65-68). For information on confidentiality protection, coverage, sampling error, and nonsampling error, see Appendix G.
For location of definitions, see "How to Use This Census Report"]

State County Place and County Subdivision	Population		Housing units	
	100-percent count	Percent in sample	100-percent count	Percent in sample
PLACE AND COUNTY SUBDIVISION—Con.				
Catlin town, Chemung County	2 649	21.6	1 069	22.6
Cato village, Cayuga County	601	49.8	253	49.8
Cato town, Cayuga County	2 744	35.2	1 293	31.7
Caton town, Steuben County	2 097	48.5	819	48.2
Catskill village, Greene County	4 392	11.7	2 048	11.9
Catskill town, Greene County	11 849	11.7	5 700	12.1
Cattaraugus village, Cattaraugus County	1 075	46.7	485	47.8
Cattaraugus Reservation, Cattaraugus County	388	24.2	136	25.7
Cattaraugus Reservation, Chautauqua County	23	26.1	12	33.3
Cattaraugus Reservation, Erie County	2 001	36.1	753	35.3
Cayuga village, Cayuga County	509	42.0	240	45.0
Cayuga Heights village, Tompkins County	3 273	12.9	1 584	13.3
Cayuta town, Schuyler County	545	44.6	233	46.4
Cazenovia village, Madison County	2 614	22.3	1 031	24.1
Cazenovia town, Madison County	6 481	18.4	2 567	19.1
Cedarhurst village, Nassau County	6 164	12.6	2 366	11.9
Celoron village, Chautauqua County	1 295	40.9	567	42.9
Centereach CDP, Suffolk County	27 285	13.6	8 329	14.0
Center Moriches CDP, Suffolk County	6 655	13.6	2 465	13.4
Centerport CDP, Suffolk County	5 446	15.7	2 094	16.2
Centerville town, Allegany County	762	51.0	402	50.2
Central Islip CDP, Suffolk County	31 950	14.5	9 189	14.9
Central Square village, Oswego County	1 646	47.8	796	49.2
Central Valley CDP, Orange County	1 857	16.0	679	15.3
Centre Island village, Nassau County	444	45.7	209	44.0
Champion town, Jefferson County	4 361	21.4	1 906	20.5
Champlain village, Clinton County	1 173	48.8	582	48.5
Champlain town, Clinton County	5 791	46.4	2 718	47.8
Chappaqua CDP, Westchester County	9 468	13.8	3 181	13.7
Charleston town, Montgomery County	1 292	44.9	564	47.0
Charlotte town, Chautauqua County	1 713	45.7	704	46.0
Charlton town, Saratoga County	3 954	16.5	1 464	16.9
Chateaugay village, Franklin County	798	49.4	390	49.2
Chateaugay town, Franklin County	2 036	43.8	865	49.2
Chatham village, Columbia County	1 758	51.2	802	47.3
Chatham town, Columbia County	4 249	22.2	2 110	21.9
Chaumont village, Jefferson County	592	42.2	273	47.3
Chautauqua town, Chautauqua County	4 666	26.8	4 174	25.2
Chazy town, Clinton County	4 181	20.4	1 841	21.1
Cheektowaga CDP, Erie County	79 988	13.8	35 829	13.4
Cheektowaga town, Erie County	94 019	13.9	41 901	13.6
Chemung town, Chemung County	2 665	23.0	1 054	23.2
Chenango town, Broome County	11 454	15.9	4 734	15.9
Cherry Creek village, Chautauqua County	551	44.8	222	45.5
Cherry Creek town, Chautauqua County	1 152	46.4	498	41.6
Cherry Valley village, Otsego County	592	49.0	288	48.6
Cherry Valley town, Otsego County	1 266	47.1	629	48.0
Chester village, Orange County	3 445	15.2	1 455	15.1
Chester town, Orange County	12 140	14.2	3 984	14.8
Chester town, Warren County	3 614	25.1	2 418	24.4
Chesterfield town, Essex County	2 409	46.6	1 374	46.8
Chestnut Ridge village, Rockland County	7 829	12.2	2 601	12.3
Chili town, Monroe County	27 638	12.4	10 466	12.2
Chittenango village, Madison County	4 855	11.7	1 968	11.8
Churchville village, Monroe County	1 887	42.8	753	43.6
Cicero town, Onondaga County	27 982	15.7	11 033	15.6
Cincinnatus town, Cortland County	1 051	46.9	453	48.8
Clare town, St. Lawrence County	112	51.8	106	50.0
Clarence town, Erie County	26 123	12.6	9 497	12.7
Clarence Center CDP, Erie County	1 747	11.4	634	11.7
Clarendon town, Orleans County	3 392	12.3	1 331	11.6
Clark Mills CDP, Oneida County	1 424	14.5	668	15.3
Clarkson town, Monroe County	6 072	11.8	2 090	11.8
Clarkstown town, Rockland County	82 082	12.9	28 220	13.0
Clarksville town, Allegany County	1 146	46.8	766	47.4
Claverack town, Columbia County	6 401	20.4	2 839	20.7
Claverack-Red Mills CDP, Columbia County	1 061	11.4	510	12.7
Clay town, Onondaga County	58 805	13.1	23 398	13.2
Clayton village, Jefferson County	1 821	26.0	1 049	24.9
Clayton town, Jefferson County	4 817	19.7	3 337	18.0
Clayville village, Oneida County	445	52.8	200	47.0
Clermont town, Columbia County	1 726	43.0	725	44.8
Cleveland village, Oswego County	758	48.7	310	49.7
Clifton town, St. Lawrence County	791	44.8	775	49.2
Clifton Park town, Saratoga County	32 995	13.3	13 069	13.3
Clifton Springs village, Ontario County	2 223	22.0	921	24.5
Clinton town, Clinton County	727	46.9	348	46.6
Clinton town, Dutchess County	4 010	16.3	1 734	16.6
Clinton village, Oneida County	1 952	46.1	965	48.3
Clintondale CDP, Ulster County	1 424	14.9	586	15.0
Clyde village, Wayne County	2 269	24.4	967	25.0
Clymer town, Chautauqua County	1 501	50.5	550	49.3
Cobleskill village, Schoharie County	4 533	10.7	1 706	12.5
Cobleskill town, Schoharie County	6 407	11.3	2 509	12.5
Cochecton town, Sullivan County	1 328	43.5	955	42.5
Coeymans CDP, Albany County	835	15.4	354	16.1
Coeymans town, Albany County	8 151	14.7	3 404	14.6
Cohocton village, Steuben County	854	51.9	349	48.7
Cohocton town, Steuben County	2 626	33.0	1 144	32.1

State County Place and County Subdivision	Population		Housing units	
	100-percent count	Percent in sample	100-percent count	Percent in sample
PLACE AND COUNTY SUBDIVISION—Con.				
Cohoes city, Albany County	15 521	14.3	7 689	14.2
Colchester town, Delaware County	2 042	43.7	1 587	42.2
Cold Brook village, Herkimer County	336	50.6	133	50.4
Colden town, Erie County	3 323	14.9	1 337	15.4
Coldspring town, Cattaraugus County	751	47.5	371	48.0
Cold Spring village, Putnam County	1 983	22.5	953	21.7
Cold Spring Harbor CDP, Suffolk County	4 975	16.7	1 790	17.0
Colesville town, Broome County	5 441	16.0	2 189	16.0
Collins town, Erie County	8 307	16.6	1 884	17.4
Colonie village, Albany County	7 916	11.4	3 264	11.6
Colonie town, Albany County	79 258	12.5	32 280	12.7
Colton town, St. Lawrence County	1 453	48.2	1 163	49.2
Columbia town, Herkimer County	1 630	47.4	631	49.1
Columbus town, Chenango County	931	49.3	428	48.8
Commack CDP, Suffolk County	36 367	16.2	11 824	16.2
Concord town, Erie County	8 526	15.7	3 449	16.1
Conesus town, Livingston County	2 353	22.8	983	23.7
Conesville town, Schoharie County	726	49.9	777	48.3
Conewango town, Cattaraugus County	1 732	44.0	602	47.0
Congers CDP, Rockland County	8 303	12.3	2 743	12.3
Conklin town, Broome County	5 940	12.5	2 435	12.1
Conquest town, Cayuga County	1 925	48.1	847	49.5
Constable town, Franklin County	1 428	48.7	607	50.1
Constableville village, Lewis County	305	43.0	154	41.6
Constantia CDP, Oswego County	1 107	16.2	560	15.9
Constantia town, Oswego County	5 141	21.5	2 351	20.6
Cooperstown village, Otsego County	2 032	21.9	1 070	23.4
Copake town, Columbia County	3 278	19.9	2 185	21.6
Copake Lake CDP, Columbia County	762	22.2	811	21.5
Copenhagen village, Lewis County	865	46.2	383	47.8
Copiague CDP, Suffolk County	21 922	14.0	7 415	14.4
Coram CDP, Suffolk County	34 923	13.3	12 880	13.6
Corfu village, Genesee County	795	49.9	336	47.3
Corinth village, Saratoga County	2 474	22.7	1 144	23.0
Corinth town, Saratoga County	5 985	18.9	2 804	18.8
Corning city, Steuben County	10 842	15.7	5 509	16.0
Corning town, Steuben County	6 426	25.0	2 626	24.9
Cornwall town, Orange County	12 307	26.1	4 852	26.5
Cornwall on Hudson village, Orange County	3 058	47.5	1 233	47.0
Cortland city, Cortland County	18 740	14.1	7 550	14.3
Cortlandt town, Westchester County	38 467	16.5	14 065	16.7
Cortlandville town, Cortland County	7 919	19.3	3 431	19.4
Cortland West CDP, Cortland County	1 345	12.8	508	13.0
Country Knolls CDP, Saratoga County	2 155	15.5	736	15.9
Cove Neck village, Nassau County	300	40.3	140	40.0
Coventry town, Chenango County	1 589	48.0	757	49.1
Covert town, Seneca County	2 227	30.5	1 183	28.1
Covington town, Wyoming County	1 357	50.6	491	49.9
Coxsackie village, Greene County	2 895	25.1	1 307	25.1
Coxsackie town, Greene County	8 884	19.5	2 789	21.0
Cragsmoor CDP, Ulster County	474	15.8	257	15.6
Crawford town, Orange County	7 875	14.7	2 851	14.7
Croghan village, Lewis County	665	47.8	323	46.1
Croghan town, Lewis County	3 161	48.1	1 664	43.8
Crompond CDP, Westchester County	2 050	17.3	623	16.4
Croton-on-Hudson village, Westchester County	7 606	16.0	2 859	15.9
Crown Heights CDP, Dutchess County	2 992	16.2	1 045	16.1
Crown Point town, Essex County	2 119	47.8	1 063	47.4
Crugers CDP, Westchester County	1 752	15.2	846	16.3
Cuba village, Allegany County	1 633	47.0	698	48.4
Cuba town, Allegany County	3 392	31.4	1 710	30.4
Cumberland Head CDP, Clinton County	1 532	16.3	793	16.3
Cutchogue CDP, Suffolk County	2 849	15.8	1 680	15.4
Cuyler town, Cortland County	1 036	47.5	406	50.0
Danby town, Tompkins County	3 007	11.9	1 264	11.8
Dannemora village, Clinton County	4 129	25.6	516	48.1
Dannemora town, Clinton County	5 149	23.0	1 253	30.9
Dansville village, Livingston County	4 832	12.3	2 090	12.5
Dansville town, Steuben County	1 977	45.5	833	46.2
Danube town, Herkimer County	1 098	48.5	442	50.5
Darien town, Genesee County	3 061	24.4	1 125	23.9
Davenport town, Delaware County	2 774	23.4	1 478	22.7
Day town, Saratoga County	920	42.2	1 507	45.7
Dayton town, Cattaraugus County	1 945	48.5	836	47.6
Decatur town, Otsego County	410	42.9	281	44.1
Deerfield town, Oneida County	3 906	16.3	1 512	16.1
Deerpark town, Orange County	7 858	10.3	3 332	10.4
Deer Park CDP, Suffolk County	28 316	13.8	9 698	14.1
Deferiet village, Jefferson County	309	47.2	134	48.5
De Kalb town, St. Lawrence County	2 213	49.0	889	48.4
Delanson village, Schenectady County	385	49.1	156	48.7
Delaware town, Sullivan County	2 719	22.7	1 337	23.0
Delevan village, Cattaraugus County	1 089	44.4	470	46.4
Delhi village, Delaware County	2 583	29.7	818	42.5
Delhi town, Delaware County	4 629	23.9	1 818	27.8
Delmar CDP, Albany County	8 292	12.4	3 501	12.0
Denmark town, Lewis County	2 747	46.1	1 149	46.5
Denning town, Ulster County	516	40.7	517	44.9

Table 66. **Percent of Population and Housing Units in Sample: 2000**—Con.

[Data based on a sample (except Tables 65-68). For information on confidentiality protection, coverage, sampling error, and nonsampling error, see Appendix G.
For location of definitions, see "How to Use This Census Report"]

State County Place and County Subdivision	Population		Housing units	
	100-percent count	Percent in sample	100-percent count	Percent in sample
PLACE AND COUNTY SUBDIVISION—Con.				
Depauville CDP, Jefferson County	512	15.6	203	16.3
Depew village, Erie County	16 629	15.2	7 101	14.5
De Peyster town, St. Lawrence County	936	44.1	307	46.3
Deposit village	1 699	48.6	823	49.2
Broome County (part)	835	48.5	404	48.5
Delaware County (part)	864	48.6	419	49.9
Deposit town, Delaware County	1 687	49.0	1 048	49.0
Dering Harbor village, Suffolk County	13	38.5	32	50.0
DeRuyter village, Madison County	531	41.6	231	47.2
DeRuyter town, Madison County	1 532	45.3	867	46.5
De Witt town, Onondaga County	24 071	15.4	10 694	15.3
Dexter village, Jefferson County	1 120	47.1	455	47.0
Diana town, Lewis County	1 661	47.6	1 206	41.4
Dickinson town, Broome County	5 335	24.9	2 131	26.3
Dickinson town, Franklin County	739	44.1	424	46.7
Dix town, Schuyler County	4 197	21.9	1 797	21.4
Dix Hills CDP, Suffolk County	26 024	14.9	8 057	15.1
Dobbs Ferry village, Westchester County	10 622	12.0	3 941	12.6
Dolgeville village	2 166	25.0	1 018	26.8
Fulton County (part)	100	50.0	60	51.7
Herkimer County (part)	2 066	23.8	958	25.3
Dover town, Dutchess County	8 565	13.8	3 266	14.8
Dover Plains CDP, Dutchess County	1 996	12.9	892	15.4
Dresden town, Washington County	677	42.8	630	47.8
Dresden village, Yates County	307	48.5	139	48.2
Dryden village, Tompkins County	1 832	48.2	811	46.9
Dryden town, Tompkins County	13 532	22.9	5 781	22.9
Duane town, Franklin County	159	35.8	231	33.8
Duane Lake CDP, Schenectady County	357	9.8	144	11.1
Duanesburg CDP, Schenectady County	339	13.3	159	11.9
Duanesburg town, Schenectady County	5 808	17.3	2 307	17.0
Dundee village, Yates County	1 690	24.7	728	24.9
Dunkirk city, Chautauqua County	13 131	16.3	6 071	15.7
Dunkirk town, Chautauqua County	1 387	43.5	602	46.8
Durham town, Greene County	2 592	23.3	1 642	24.0
Eagle town, Wyoming County	1 194	48.0	535	47.9
Earlville village	791	45.3	329	48.3
Chenango County (part)	322	43.8	141	47.5
Madison County (part)	469	46.3	188	48.9
East Atlantic Beach CDP, Nassau County	2 257	16.0	965	15.0
East Aurora village, Erie County	6 673	14.9	2 729	15.0
East Bloomfield town, Ontario County	3 361	25.2	1 268	25.4
Eastchester CDP, Westchester County	18 564	13.8	7 919	13.7
Eastchester town, Westchester County	31 318	13.5	13 035	13.4
East Farmingdale CDP, Suffolk County	5 400	16.3	1 723	16.1
East Fishkill town, Dutchess County	25 589	12.5	8 495	12.4
East Garden City CDP, Nassau County	979	15.8	295	16.9
East Glenville CDP, Schenectady County	6 064	16.4	2 248	16.1
East Greenbush CDP, Rensselaer County	4 085	12.5	1 615	12.1
East Greenbush town, Rensselaer County	15 560	12.2	6 281	11.9
East Hampton village, Suffolk County	1 334	42.0	1 745	46.4
East Hampton town, Suffolk County	19 719	20.6	19 640	24.7
East Hampton North CDP, Suffolk County	3 587	14.1	2 251	14.7
East Hills village, Nassau County	6 842	16.2	2 275	16.5
East Islip CDP, Suffolk County	14 078	14.3	4 661	13.8
East Ithaca CDP, Tompkins County	2 192	12.7	1 061	12.6
East Kingston CDP, Ulster County	285	15.1	131	16.8
East Marion CDP, Suffolk County	756	44.3	744	48.5
East Massapequa CDP, Nassau County	19 565	14.2	6 535	14.2
East Meadow CDP, Nassau County	37 461	12.4	12 375	12.5
East Moriches CDP, Suffolk County	4 550	14.6	1 668	15.3
East Nassau village, Rensselaer County	571	44.1	255	45.5
East Northport CDP, Suffolk County	20 845	15.8	7 086	16.1
East Norwich CDP, Nassau County	2 675	16.1	950	16.1
Easton town, Washington County	2 259	25.1	953	25.6
East Otto town, Cattaraugus County	1 105	50.0	545	42.8
East Patchogue CDP, Suffolk County	20 824	13.0	7 760	13.2
Eastport CDP, Suffolk County	1 454	17.1	637	17.0
East Quogue CDP, Suffolk County	4 265	14.0	2 465	16.2
East Randolph village, Cattaraugus County	630	43.2	213	48.4
East Rochester village, Monroe County	6 650	16.0	2 916	15.8
East Rochester town, Monroe County	6 650	16.0	2 916	15.8
East Rockaway village, Nassau County	10 414	12.2	4 003	11.9
East Shoreham CDP, Suffolk County	5 809	15.0	1 827	15.1
East Syracuse village, Onondaga County	3 178	16.7	1 503	15.8
East Williston village, Nassau County	2 503	48.2	846	49.2
Eaton town, Madison County	4 826	20.7	1 798	23.3
Eatons Neck CDP, Suffolk County	1 388	29.3	554	28.9
Eden CDP, Erie County	3 579	15.5	1 275	15.5
Eden town, Erie County	8 076	16.0	2 995	15.4
Edinburg town, Saratoga County	1 384	44.7	1 910	45.8
Edmeston town, Otsego County	1 824	47.4	821	48.5
Edwards village, St. Lawrence County	465	52.9	192	50.5
Edwards town, St. Lawrence County	1 148	50.3	566	50.5
Elba village, Genesee County	696	45.1	258	44.6
Elba town, Genesee County	2 439	30.0	910	29.9
Elbridge village, Onondaga County	1 103	47.1	445	49.2
PLACE AND COUNTY SUBDIVISION—Con.				
Elbridge town, Onondaga County	6 091	29.0	2 513	28.8
Elizabethtown town, Essex County	1 315	37.1	794	35.9
Ellenburg town, Clinton County	1 812	46.9	941	48.5
Ellenville village, Ulster County	4 130	15.6	1 778	15.2
Ellery town, Chautauqua County	4 576	16.1	2 630	15.5
Ellicott town, Chautauqua County	9 280	20.9	4 104	21.2
Ellicottville village, Cattaraugus County	472	42.6	565	47.1
Ellicottville town, Cattaraugus County	1 738	43.0	2 097	46.4
Ellington town, Chautauqua County	1 639	48.5	636	48.1
Ellisburg village, Jefferson County	269	43.5	100	48.0
Ellisburg town, Jefferson County	3 541	27.0	1 781	26.3
Elma town, Erie County	11 304	13.4	4 296	13.8
Elma Center CDP, Erie County	2 491	12.3	993	13.1
Elmira city, Chemung County	30 940	15.3	12 895	15.6
Elmira town, Chemung County	7 199	12.9	3 183	12.7
Elmira Heights village, Chemung County	4 170	15.1	2 010	15.2
Elmont CDP, Nassau County	32 657	12.0	10 151	11.8
Elmsford village, Westchester County	4 676	13.8	1 738	13.3
Elwood CDP, Suffolk County	10 916	15.9	3 493	16.2
Endicott village, Broome County	13 038	15.9	6 686	16.2
Endwell CDP, Broome County	11 706	16.1	5 414	16.1
Enfield town, Tompkins County	3 369	17.0	1 432	16.1
Ephratah town, Fulton County	1 693	48.3	720	47.5
Erin town, Chemung County	2 054	45.7	794	45.3
Erwin town, Steuben County	7 227	14.5	3 196	15.2
Esopus town, Ulster County	9 331	12.5	3 724	13.3
Esperance village, Schoharie County	380	43.7	158	45.6
Esperance town, Schoharie County	2 043	45.3	856	46.0
Essex town, Essex County	713	47.3	522	45.8
Evans town, Erie County	17 594	12.6	7 507	12.2
Evans Mills village, Jefferson County	605	48.9	276	47.1
Exeter town, Otsego County	954	44.0	542	47.4
Fabius village, Onondaga County	355	51.8	137	49.6
Fabius town, Onondaga County	1 974	48.4	779	49.4
Fairfield town, Herkimer County	1 607	48.0	611	48.1
Fair Haven village, Cayuga County	884	47.9	727	49.2
Fairmount CDP, Onondaga County	10 795	13.4	4 536	13.6
Fairport village, Monroe County	5 740	11.9	2 431	12.1
Fairview CDP, Dutchess County	5 421	15.0	2 003	14.7
Fairview CDP, Westchester County	2 887	13.8	952	14.6
Falconer village, Chautauqua County	2 540	25.2	1 216	23.6
Fallsburg town, Sullivan County	12 234	15.4	6 661	13.2
Farmersville town, Cattaraugus County	1 028	41.1	656	42.8
Farmingdale village, Nassau County	8 399	15.3	3 289	15.4
Farmington town, Ontario County	10 585	14.0	4 046	13.8
Farmingville CDP, Suffolk County	16 458	11.7	5 170	11.9
Farnham village, Erie County	322	41.0	126	39.7
Fayette town, Seneca County	3 643	16.7	1 680	16.0
Fayetteville village, Onondaga County	4 190	14.8	1 901	14.8
Fenner town, Madison County	1 680	49.5	651	48.4
Fenton town, Broome County	6 909	16.6	2 941	16.3
Fine town, St. Lawrence County	1 622	47.4	1 137	49.3
Fire Island CDP, Suffolk County	310	39.4	3 157	48.5
Firthcliffe CDP, Orange County	4 970	21.8	2 065	23.0
Fishers Island CDP, Suffolk County	289	35.6	625	46.7
Fishkill village, Dutchess County	1 735	24.4	1 011	23.1
Fishkill town, Dutchess County	20 258	13.9	7 040	13.8
Flanders CDP, Suffolk County	3 646	10.5	1 521	11.7
Fleischmanns village, Delaware County	351	44.4	287	36.9
Fleming town, Cayuga County	2 647	26.6	1 153	27.3
Floral Park village, Nassau County	15 967	15.7	5 892	15.5
Florence town, Oneida County	1 086	43.9	432	43.8
Florida town, Montgomery County	2 731	23.3	1 140	24.1
Florida village, Orange County	2 571	21.0	974	21.1
Flower Hill village, Nassau County	4 508	16.1	1 514	16.2
Floyd town, Oneida County	3 869	14.9	1 483	15.9
Fonda village, Montgomery County	810	45.1	409	47.9
Forestburgh town, Sullivan County	833	41.2	500	35.4
Forest Home CDP, Tompkins County	941	17.5	446	16.6
Forestport town, Oneida County	1 692	42.8	2 027	46.3
Forestville village, Chautauqua County	770	47.8	324	46.3
Fort Ann village, Washington County	471	45.2	212	45.3
Fort Ann town, Washington County	6 417	21.3	1 957	25.4
Fort Covington town, Franklin County	1 645	46.2	706	47.9
Fort Drum CDP, Jefferson County	12 123	12.7	2 280	13.1
Fort Edward village, Washington County	3 141	11.2	1 399	12.1
Fort Edward town, Washington County	5 892	12.0	2 487	12.1
Fort Johnson village, Montgomery County	491	48.9	220	49.5
Fort Montgomery CDP, Orange County	1 418	16.6	611	14.6
Fort Plain village, Montgomery County	2 288	24.8	1 108	24.7
Fort Salonga CDP, Suffolk County	9 634	14.9	3 310	14.9
Fowler town, St. Lawrence County	2 180	48.8	1 020	49.3
Frankfort village, Herkimer County	2 537	15.5	1 157	15.4
Frankfort town, Herkimer County	7 478	16.0	3 185	15.6
Franklin village, Delaware County	402	45.0	193	49.2
Franklin town, Delaware County	2 621	27.1	1 371	25.5
Franklin town, Franklin County	1 197	40.6	982	41.8
Franklin Square CDP, Nassau County	29 342	15.1	10 364	15.0
Franklinville village, Cattaraugus County	1 855	49.2	756	48.4

Table 66. **Percent of Population and Housing Units in Sample: 2000**—Con.

[Data based on a sample (except Tables 65-68). For information on confidentiality protection, coverage, sampling error, and nonsampling error, see Appendix G.
For location of definitions, see "How to Use This Census Report"]

State County Place and County Subdivision	Population		Housing units	
	100-percent count	Percent in sample	100-percent count	Percent in sample
PLACE AND COUNTY SUBDIVISION—Con.				
Franklinville town, Cattaraugus County	3 128	39.8	1 569	36.1
Fredonia village, Chautauqua County	10 706	15.1	3 829	15.8
Freedom town, Cattaraugus County	2 493	24.5	1 033	22.4
Freeport village, Nassau County	43 783	14.3	13 819	14.6
Freetown town, Cortland County	789	51.1	321	49.2
Freeville village, Tompkins County	505	46.7	224	48.2
Fremont town, Steuben County	964	47.4	458	48.9
Fremont town, Sullivan County	1 391	39.3	1 182	43.2
French Creek town, Chautauqua County	935	48.1	592	45.4
Frewsburg CDP, Chautauqua County	1 965	16.0	770	16.2
Friendship CDP, Allegany County	1 176	24.1	535	24.1
Friendship town, Allegany County	1 927	23.8	994	24.2
Fulton city, Oswego County	11 855	16.7	5 501	16.5
Fulton town, Schoharie County	1 495	41.7	805	45.3
Fultonville village, Montgomery County	710	48.2	309	48.2
Gaines town, Orleans County	3 740	12.0	1 609	11.9
Gainesville village, Wyoming County	304	43.4	122	46.7
Gainesville town, Wyoming County	2 333	36.6	945	37.8
Galen town, Wayne County	4 439	20.7	1 805	21.1
Galeville CDP, Onondaga County	4 476	16.0	2 104	15.9
Gallatin town, Columbia County	1 499	43.0	913	41.2
Galway village, Saratoga County	214	43.0	85	47.1
Galway town, Saratoga County	3 589	16.9	1 879	16.8
Gang Mills CDP, Steuben County	3 304	11.7	1 374	11.8
Garden City village, Nassau County	21 672	13.7	7 555	13.4
Garden City Park CDP, Nassau County	7 554	15.3	2 548	16.0
Garden City South CDP, Nassau County	3 974	16.2	1 411	16.1
Gardiner CDP, Ulster County	856	17.3	371	15.1
Gardiner town, Ulster County	5 238	15.8	2 255	15.2
Gardnertown CDP, Orange County	4 533	13.9	1 674	13.8
Gasport CDP, Niagara County	1 248	11.6	491	11.4
Gates town, Monroe County	29 275	12.2	12 049	12.4
Gates-North Gates CDP, Monroe County	15 138	12.0	6 361	12.2
Geddes town, Onondaga County	17 740	14.7	7 620	14.9
Genesee town, Allegany County	1 803	47.5	800	48.5
Genesee Falls town, Wyoming County	460	40.9	194	40.7
Geneseo village, Livingston County	7 579	14.7	1 780	14.3
Geneseo town, Livingston County	9 654	14.2	2 698	13.3
Geneva city	13 617	15.2	5 564	15.6
Ontario County (part)	13 617	15.2	5 564	15.6
Seneca County (part)	-	(X)	-	(X)
Geneva town, Ontario County	3 289	15.0	1 532	14.8
Genoa town, Cayuga County	1 914	46.6	927	48.1
Georgetown town, Madison County	946	44.0	315	50.5
German town, Chenango County	378	54.2	227	49.3
German Flatts town, Herkimer County	13 629	14.8	5 832	14.7
Germantown CDP, Columbia County	862	48.7	408	49.8
Germantown town, Columbia County	2 018	48.9	984	47.9
Gerry town, Chautauqua County	2 054	44.0	739	48.0
Ghent CDP, Columbia County	586	18.9	250	17.6
Ghent town, Columbia County	5 276	24.5	2 244	24.4
Gilbertsville village, Otsego County	375	51.5	196	49.0
Gilboa town, Schoharie County	1 215	48.9	992	46.8
Gilgo-Oak Beach-Captree CDP, Suffolk County	333	42.3	305	37.0
Glasco CDP, Ulster County	1 692	11.8	726	11.8
Glen town, Montgomery County	2 222	30.9	863	33.4
Glen Cove city, Nassau County	26 622	14.8	9 734	14.8
Glen Head CDP, Nassau County	4 625	16.5	1 717	16.4
Glen Park village, Jefferson County	487	48.7	190	45.3
Glens Falls city, Warren County	14 354	17.1	6 811	17.4
Glens Falls North CDP, Warren County	8 061	11.1	3 689	11.7
Glenville town, Schenectady County	28 183	13.8	11 582	13.8
Glenwood Landing CDP, Nassau County	3 541	15.8	1 284	15.9
Gloversville city, Fulton County	15 413	15.6	7 540	15.7
Golden's Bridge CDP, Westchester County	1 578	15.7	607	14.3
Gordon Heights CDP, Suffolk County	3 094	15.7	945	14.8
Gorham town, Ontario County	3 776	17.2	1 900	16.6
Goshen village, Orange County	5 676	14.7	2 150	13.4
Goshen town, Orange County	12 913	14.1	4 320	13.8
Gouverneur village, St. Lawrence County	4 263	12.5	1 815	12.2
Gouverneur town, St. Lawrence County	7 418	13.5	2 724	12.6
Gowanda village	2 842	22.1	1 277	24.7
Cattaraugus County (part)	1 986	22.3	835	25.4
Erie County (part)	856	21.6	442	23.5
Grafton town, Rensselaer County	1 987	43.2	1 059	38.8
Granby town, Oswego County	7 009	11.7	2 869	12.1
Grand Island town, Erie County	18 621	12.9	7 355	12.6
Grand View-on-Hudson village, Rockland County	284	48.2	138	44.2
Granger town, Allegany County	577	47.3	357	47.6
Granville village, Washington County	2 644	22.9	1 130	23.3
Granville town, Washington County	6 456	17.5	2 635	18.5
Great Bend CDP, Jefferson County	801	14.7	348	14.9
Great Neck village, Nassau County	9 538	16.2	3 441	16.2
Great Neck Estates village, Nassau County	2 756	25.0	944	24.3
Great Neck Gardens CDP, Nassau County	1 089	13.0	381	11.8
Great Neck Plaza village, Nassau County	6 433	13.7	3 925	12.6
Great River CDP, Suffolk County	1 546	15.9	519	15.0

State County Place and County Subdivision	Population		Housing units	
	100-percent count	Percent in sample	100-percent count	Percent in sample
PLACE AND COUNTY SUBDIVISION—Con.				
Great Valley town, Cattaraugus County	2 145	21.4	1 196	25.0
Greece CDP, Monroe County	14 614	13.9	6 170	13.4
Greece town, Monroe County	94 141	12.6	38 315	12.6
Greenburgh town, Westchester County	86 764	13.8	34 084	13.7
Greene village, Chenango County	1 701	49.1	786	48.7
Greene town, Chenango County	5 729	25.4	2 550	25.9
Greenfield town, Saratoga County	7 362	12.3	3 222	11.9
Green Island village, Albany County	2 278	18.0	1 188	16.8
Green Island town, Albany County	2 278	18.0	1 188	16.8
Greenlawn CDP, Suffolk County	13 286	15.9	4 644	16.0
Greenport town, Columbia County	4 180	16.5	1 896	16.3
Greenport village, Suffolk County	2 048	22.8	1 075	22.9
Greenport West CDP, Suffolk County	1 679	18.2	1 283	19.1
Greenvale CDP, Nassau County	2 231	15.3	372	14.8
Greenville CDP, Greene County	493	12.2	265	10.9
Greenville town, Greene County	3 316	12.5	1 694	12.1
Greenville town, Orange County	3 800	42.9	1 365	43.4
Greenville CDP, Westchester County	8 648	13.2	3 490	12.5
Greenwich village, Washington County	1 902	44.7	852	47.2
Greenwich town, Washington County	4 896	25.6	2 101	27.2
Greenwood town, Steuben County	849	47.1	439	49.2
Greenwood Lake village, Orange County	3 411	11.5	1 534	11.2
Greig town, Lewis County	1 365	43.2	1 260	31.3
Groton village, Tompkins County	2 470	24.0	1 028	24.8
Groton town, Tompkins County	5 794	20.1	2 287	20.6
Grove town, Allegany County	533	43.3	427	49.2
Groveland town, Livingston County	3 853	27.8	649	46.4
Guilderland town, Albany County	32 688	15.8	13 928	15.2
Guilford town, Chenango County	3 046	23.3	1 462	24.6
Hadley town, Saratoga County	1 971	46.3	990	47.7
Hagaman village, Montgomery County	1 357	45.4	582	46.9
Hague town, Warren County	854	40.7	1 047	48.5
Halcott town, Greene County	193	57.0	288	47.9
Halesite CDP, Suffolk County	2 582	12.6	1 049	11.5
Halfmoon town, Saratoga County	18 474	12.9	8 172	12.8
Hamburg village, Erie County	10 116	12.6	4 144	13.2
Hamburg town, Erie County	56 259	12.5	22 833	12.8
Hamden town, Delaware County	1 280	43.7	902	40.2
Hamilton village, Madison County	3 509	26.4	785	47.9
Hamilton town, Madison County	5 733	25.7	1 725	35.1
Hamlin town, Monroe County	9 355	11.9	3 503	11.5
Hammond village, St. Lawrence County	302	48.0	144	50.0
Hammond town, St. Lawrence County	1 207	48.3	1 371	48.6
Hammondsport village, Steuben County	731	50.6	388	47.7
Hampton town, Washington County	871	46.8	435	48.3
Hampton Bays CDP, Suffolk County	12 236	12.0	6 875	13.5
Hamptonburgh town, Orange County	4 686	19.9	1 532	19.5
Hampton Manor CDP, Rensselaer County	2 525	10.5	1 079	10.8
Hancock village, Delaware County	1 189	44.3	594	46.6
Hancock town, Delaware County	3 449	30.4	2 512	30.3
Hannibal village, Oswego County	542	49.3	235	49.8
Hannibal town, Oswego County	4 957	20.3	1 962	20.4
Hanover town, Chautauqua County	7 638	17.0	3 501	15.8
Harbor Hills CDP, Nassau County	563	13.7	186	13.4
Harbor Isle CDP, Nassau County	1 334	16.8	497	16.1
Hardenburgh town, Ulster County	208	40.9	275	47.3
Harford town, Cortland County	920	47.9	363	49.3
Harmony town, Chautauqua County	2 339	28.4	931	29.1
Harpersfield town, Delaware County	1 603	43.2	913	37.1
Harrietstown town, Franklin County	5 575	13.6	3 417	14.2
Harriman village, Orange County	2 252	24.0	958	23.5
Harrisburg town, Lewis County	423	43.7	201	47.3
Harris Hill CDP, Erie County	4 881	15.5	1 992	14.2
Harrison village, Westchester County	24 154	13.3	8 680	12.6
Harrison town, Westchester County	24 154	13.3	8 680	12.6
Harrisville village, Lewis County	653	47.6	299	48.5
Hartford town, Washington County	2 279	25.6	885	24.5
Hartland town, Niagara County	4 165	16.4	1 583	16.5
Hartsdale CDP, Westchester County	9 830	14.2	4 478	14.0
Hartsville town, Steuben County	585	44.4	377	46.2
Hartwick town, Otsego County	2 203	22.4	1 098	23.4
Hastings town, Oswego County	8 803	22.6	3 635	23.9
Hastings-on-Hudson village, Westchester County	7 648	15.5	3 193	15.5
Hauppauge CDP, Suffolk County	20 100	16.1	7 153	16.0
Haverstraw village, Rockland County	10 117	11.6	2 925	11.6
Haverstraw town, Rockland County	33 811	12.9	11 553	13.0
Haviland CDP, Dutchess County	3 710	12.4	1 446	12.8
Hawthorne CDP, Westchester County	5 083	15.5	1 590	16.0
Head of the Harbor village, Suffolk County	1 447	44.4	501	44.5
Hebron town, Washington County	1 773	48.1	906	47.8
Hector town, Schuyler County	4 854	18.5	2 378	18.4
Hempstead village, Nassau County	56 554	11.8	15 579	12.1
Hempstead town, Nassau County	755 924	14.2	252 286	14.2
Henderson town, Jefferson County	1 377	46.7	1 557	47.6
Henrietta town, Monroe County	39 028	12.6	13 243	11.9
Heritage Hills CDP, Westchester County	3 683	13.5	2 290	13.3
Herkimer village, Herkimer County	7 498	11.4	3 528	12.0
Herkimer town, Herkimer County	9 962	12.2	4 513	12.8
Hermon village, St. Lawrence County	402	49.5	161	47.2

Table 66. **Percent of Population and Housing Units in Sample: 2000**—Con.

[Data based on a sample (except Tables 65-68). For information on confidentiality protection, coverage, sampling error, and nonsampling error, see Appendix G.
For location of definitions, see "How to Use This Census Report"]

State County Place and County Subdivision	Population		Housing units	
	100-percent count	Percent in sample	100-percent count	Percent in sample
PLACE AND COUNTY SUBDIVISION—Con.				
Hermon town, St. Lawrence County	1 069	50.0	591	47.5
Herricks CDP, Nassau County	4 076	15.1	1 371	16.1
Herrings village, Jefferson County	129	58.9	44	54.5
Heuvelton village, St. Lawrence County	804	50.6	332	49.7
Hewlett CDP, Nassau County	7 060	13.6	2 735	14.8
Hewlett Bay Park village, Nassau County	484	45.7	163	44.8
Hewlett Harbor village, Nassau County	1 271	46.0	437	46.7
Hewlett Neck village, Nassau County	504	45.4	163	46.6
Hicksville CDP, Nassau County	41 260	12.1	13 912	12.0
High Falls CDP, Ulster County	627	10.8	301	11.3
Highland town, Sullivan County	2 404	22.3	1 558	16.8
Highland CDP, Ulster County	5 060	14.5	1 980	15.1
Highland Falls village, Orange County	3 678	13.7	1 657	15.0
Highland Mills CDP, Orange County	3 468	16.2	1 279	16.1
Highlands town, Orange County	12 484	15.5	3 418	15.2
Hillburn village, Rockland County	881	19.1	290	16.6
Hillcrest CDP, Rockland County	7 106	13.6	2 036	13.3
Hillsdale town, Columbia County	1 744	45.4	1 133	45.2
Hillside CDP, Ulster County	882	15.9	344	16.3
Hillside Lake CDP, Dutchess County	2 022	11.6	659	11.5
Hilton village, Monroe County	5 856	12.3	2 128	12.2
Hinsdale town, Cattaraugus County	2 270	24.1	1 134	25.0
Hobart village, Delaware County	390	40.5	200	44.0
Holbrook CDP, Suffolk County	27 512	15.1	9 157	15.0
Holland CDP, Erie County	1 261	14.1	507	14.8
Holland town, Erie County	3 603	15.6	1 408	15.3
Holland Patent village, Oneida County	461	50.5	227	46.3
Holley village, Orleans County	1 802	25.2	846	23.9
Holtsville CDP, Suffolk County	17 006	14.8	5 418	15.0
Homer village, Cortland County	3 368	16.2	1 453	15.6
Homer town, Cortland County	6 363	14.9	2 603	14.4
Honeoye Falls village, Monroe County	2 595	22.0	1 156	23.3
Hoosick town, Rensselaer County	6 759	15.3	2 892	14.5
Hoosick Falls village, Rensselaer County	3 436	15.3	1 553	13.8
Hope town, Hamilton County	392	44.1	296	44.3
Hopewell town, Ontario County	3 346	16.4	1 342	16.1
Hopewell Junction CDP, Dutchess County	2 610	11.2	914	11.6
Hopkinton town, St. Lawrence County	1 020	49.8	639	47.4
Horicon town, Warren County	1 479	45.8	1 767	47.7
Hornby town, Steuben County	1 742	46.6	659	47.3
Hornell city, Steuben County	9 019	15.0	4 100	15.7
Hornellsville town, Steuben County	4 042	29.8	1 830	28.7
Horseheads village, Chemung County	6 452	16.4	3 007	16.1
Horseheads town, Chemung County	19 561	14.2	8 350	14.2
Horseheads North CDP, Chemung County	2 852	10.6	1 116	11.5
Houghton CDP, Allegany County	1 748	30.8	333	49.2
Hounsfield town, Jefferson County	3 323	32.9	1 839	33.3
Howard town, Steuben County	1 430	45.3	705	48.1
Hudson city, Columbia County	7 524	16.7	3 347	16.4
Hudson Falls village, Washington County	6 927	13.2	3 120	13.7
Hume town, Allegany County	1 987	47.5	886	49.5
Humphrey town, Cattaraugus County	721	42.7	457	46.0
Hunter village, Greene County	490	45.9	639	48.8
Hunter town, Greene County	2 721	32.3	2 840	40.0
Huntington CDP, Suffolk County	18 403	16.1	7 273	15.8
Huntington town, Suffolk County	195 289	15.8	67 708	16.0
Huntington Bay village, Suffolk County	1 496	48.7	560	47.9
Huntington Station CDP, Suffolk County	29 910	14.9	10 028	15.1
Hurley CDP, Ulster County	3 561	15.2	1 476	16.0
Hurley town, Ulster County	6 564	15.1	2 946	15.7
Huron town, Wayne County	2 117	24.6	1 618	24.5
Hyde Park town, Dutchess County	20 851	14.2	7 704	14.5
Ilion village, Herkimer County	8 610	14.2	3 623	14.0
Independence town, Allegany County	1 074	47.6	487	47.8
Indian Lake town, Hamilton County	1 471	41.6	1 722	42.9
Inlet town, Hamilton County	406	33.0	1 003	44.5
Interlaken village, Seneca County	674	46.1	280	46.1
Inwood CDP, Nassau County	9 325	14.9	3 132	15.0
Ira town, Cayuga County	2 426	48.8	867	49.7
Irondequoit town, Monroe County	52 354	15.0	23 037	14.9
Irondequoit CDP, Monroe County	52 354	15.0	23 037	14.9
Irvington village, Westchester County	6 631	12.0	2 601	11.6
Ischua town, Cattaraugus County	895	48.2	496	45.0
Islandia village, Suffolk County	3 057	16.3	1 031	16.1
Island Park village, Nassau County	4 732	15.3	1 740	15.2
Islip CDP, Suffolk County	20 575	14.6	7 026	14.6
Islip town, Suffolk County	322 612	14.7	104 278	15.5
Islip Terrace CDP, Suffolk County	5 641	16.0	1 784	16.1
Italy town, Yates County	1 087	47.6	584	45.4
Ithaca city, Tompkins County	29 287	12.3	10 736	13.8
Ithaca town, Tompkins County	18 198	13.0	6 836	13.8
Jackson town, Washington County	1 718	43.8	1 077	45.8
Jamesport CDP, Suffolk County	1 526	19.3	959	17.7
Jamestown city, Chautauqua County	31 730	14.6	15 027	14.3
Jamestown West CDP, Chautauqua County	2 535	17.4	1 061	18.2
Jasper town, Steuben County	1 270	49.1	521	48.2
Java town, Wyoming County	2 222	26.2	1 035	24.5
Jay town, Essex County	2 306	43.1	1 443	43.0
Jefferson town, Schoharie County	1 285	47.3	904	48.0

State County Place and County Subdivision	Population		Housing units	
	100-percent count	Percent in sample	100-percent count	Percent in sample
PLACE AND COUNTY SUBDIVISION—Con.				
Jefferson Heights CDP, Greene County	1 104	12.8	415	12.0
Jefferson Valley-Yorktown CDP, Westchester County	14 891	12.1	5 526	12.1
Jeffersonville village, Sullivan County	420	40.0	206	44.7
Jericho CDP, Nassau County	13 045	13.6	4 600	14.1
Jerusalem town, Yates County	4 525	15.8	2 523	16.1
Jewett town, Greene County	970	44.5	1 026	48.6
Johnsburg town, Warren County	2 450	24.1	1 714	25.0
Johnson City village, Broome County	15 535	15.8	7 650	15.8
Johnstown city, Fulton County	8 511	13.7	3 979	13.3
Johnstown town, Fulton County	7 166	13.6	2 728	13.7
Jordan village, Onondaga County	1 314	48.9	542	49.8
Junius town, Seneca County	1 362	46.7	532	47.4
Kaser village, Rockland County	3 316	44.3	678	46.8
Keene town, Essex County	1 063	41.6	984	39.6
Keeseville village	1 850	45.4	816	46.6
Clinton County (part)	1 009	43.7	451	45.7
Essex County (part)	841	47.3	365	47.7
Kendall town, Orleans County	2 838	24.2	1 103	23.3
Kenmore village, Erie County	16 426	12.9	7 459	12.5
Kensington village, Nassau County	1 209	46.1	447	46.8
Kent town, Putnam County	14 009	14.0	5 353	14.0
Kerhonkson CDP, Ulster County	1 732	15.3	816	15.4
Kiantone town, Chautauqua County	1 385	46.4	541	45.5
Kinderhook village, Columbia County	1 275	46.3	576	47.4
Kinderhook town, Columbia County	8 296	26.0	3 434	27.1
Kingsbury town, Washington County	11 171	14.8	4 823	14.8
Kings Park CDP, Suffolk County	16 146	15.2	5 574	14.5
Kings Point village, Nassau County	5 076	15.7	1 455	16.0
Kingston city, Ulster County	23 456	14.5	10 637	14.9
Kingston town, Ulster County	908	46.6	398	47.0
Kirkland town, Oneida County	10 138	21.7	3 591	25.0
Kirkwood town, Broome County	5 651	12.0	2 469	12.1
Kiryas Joel village, Orange County	13 138	15.6	2 233	15.8
Knox town, Albany County	2 647	21.6	1 041	23.8
Kortright town, Delaware County	1 633	40.5	994	40.8
Lackawanna city, Erie County	19 064	13.8	8 951	13.5
Lacona village, Oswego County	590	50.8	271	49.4
La Fargeville CDP, Jefferson County	588	23.6	236	24.2
LaFayette town, Onondaga County	4 833	15.6	1 925	16.4
La Grange town, Dutchess County	14 928	13.8	5 240	13.9
Lake Carmel CDP, Putnam County	8 663	14.0	3 167	14.6
Lake Erie Beach CDP, Erie County	4 499	11.3	2 096	10.2
Lake George village, Warren County	985	46.4	579	45.1
Lake George town, Warren County	3 578	23.7	2 456	23.3
Lake Grove village, Suffolk County	10 250	15.9	3 509	15.5
Lake Katrine CDP, Ulster County	2 396	15.4	891	15.8
Lakeland CDP, Onondaga County	2 852	15.8	1 111	16.4
Lake Luzerne town, Warren County	3 219	22.8	1 949	24.3
Lake Luzerne-Hadley CDP	2 240	32.2	1 355	32.1
Saratoga County (part)	971	45.5	477	47.4
Warren County (part)	1 269	22.0	878	23.8
Lake Mohegan CDP, Westchester County	5 979	11.1	2 052	11.6
Lake Placid village, Essex County	2 638	44.5	1 765	44.2
Lake Pleasant town, Hamilton County	876	44.6	1 429	45.6
Lake Ronkonkoma CDP, Suffolk County	19 701	14.1	6 949	14.1
Lake Success village, Nassau County	2 797	40.3	824	46.5
Lakeview CDP, Nassau County	5 607	14.1	1 569	15.1
Lakewood village, Chautauqua County	3 258	11.7	1 731	11.6
Lancaster village, Erie County	11 188	11.8	4 908	11.6
Lancaster town, Erie County	39 019	12.8	15 627	12.7
Lansing village, Tompkins County	3 417	12.0	1 705	13.1
Lansing town, Tompkins County	10 521	12.0	4 634	12.5
Lapeer town, Cortland County	686	49.7	269	49.1
Larchmont village, Westchester County	6 485	10.9	2 470	11.0
Lattingtown village, Nassau County	1 860	48.0	688	45.8
Laurel CDP, Suffolk County	1 188	43.8	686	44.3
Laurel Hollow village, Nassau County	1 930	47.5	621	47.7
Laurens village, Otsego County	277	48.4	130	48.5
Laurens town, Otsego County	2 402	28.3	1 145	25.9
Lawrence village, Nassau County	6 522	11.2	2 287	11.3
Lawrence town, St. Lawrence County	1 545	48.2	669	49.2
Lebanon town, Madison County	1 329	45.7	631	48.2
Ledyard town, Cayuga County	1 832	42.2	886	48.3
Lee town, Oneida County	6 875	16.5	2 699	16.5
Leeds CDP, Greene County	369	11.7	222	10.8
Leicester village, Livingston County	469	42.6	186	44.1
Leicester town, Livingston County	2 287	26.8	900	27.4
Lenox town, Madison County	8 665	16.0	3 877	15.1
Leon town, Cattaraugus County	1 380	43.6	464	45.3
Le Ray town, Jefferson County	19 836	15.7	5 245	17.3
Le Roy village, Genesee County	4 462	11.1	1 980	11.7
Le Roy town, Genesee County	7 790	11.7	3 219	11.8
Levittown CDP, Nassau County	53 067	14.8	17 410	14.9
Lewis town, Essex County	1 200	47.1	620	42.6
Lewis town, Lewis County	857	43.5	440	43.4
Lewisboro town, Westchester County	12 324	15.8	4 465	15.2
Lewiston village, Niagara County	2 781	16.7	1 351	16.2

Table 66. **Percent of Population and Housing Units in Sample: 2000**—Con.

[Data based on a sample (except Tables 65-68). For information on confidentiality protection, coverage, sampling error, and nonsampling error, see Appendix G.
For location of definitions, see "How to Use This Census Report"]

State County Place and County Subdivision	Population		Housing units	
	100-percent count	Percent in sample	100-percent count	Percent in sample
PLACE AND COUNTY SUBDIVISION—Con.				
Lewiston town, Niagara County	16 257	12.1	6 147	12.9
Lexington town, Greene County	830	48.9	854	48.5
Leyden town, Lewis County	1 792	43.3	807	43.5
Liberty village, Sullivan County	3 975	11.1	2 071	11.0
Liberty town, Sullivan County	9 632	12.3	5 350	12.3
Lido Beach CDP, Nassau County	2 825	14.7	1 325	14.9
Lima village, Livingston County	2 459	21.3	800	22.6
Lima town, Livingston County	4 541	18.1	1 610	18.6
Lime Lake-Machias CDP, Cattaraugus County	1 422	23.8	819	24.1
Limestone village, Cattaraugus County	411	48.7	188	49.5
Lincklaen town, Chenango County	416	50.7	243	48.1
Lincoln town, Madison County	1 818	46.1	700	47.4
Lincolndale CDP, Westchester County	2 018	14.2	742	14.0
Lincoln Park CDP, Ulster County	2 337	15.4	1 114	15.4
Lindenhurst village, Suffolk County	27 819	14.8	9 277	14.7
Lindley town, Steuben County	1 913	50.0	763	49.1
Lisbon town, St. Lawrence County	4 047	16.4	1 719	16.9
Lisle village, Broome County	302	50.7	135	47.4
Lisle town, Broome County	2 707	27.1	1 083	27.0
Litchfield town, Herkimer County	1 453	46.0	670	48.1
Little Falls city, Herkimer County	5 188	15.7	2 646	16.1
Little Falls town, Herkimer County	1 544	48.6	637	48.0
Little Valley village, Cattaraugus County	1 130	46.0	513	49.3
Little Valley town, Cattaraugus County	1 788	46.4	845	49.1
Liverpool village, Onondaga County	2 505	16.2	1 219	16.5
Livingston town, Columbia County	3 424	14.2	1 651	15.4
Livingston Manor CDP, Sullivan County	1 355	13.5	619	14.9
Livonia village, Livingston County	1 373	43.3	560	41.6
Livonia town, Livingston County	7 286	17.6	3 004	17.1
Lloyd town, Ulster County	9 941	14.2	3 818	15.0
Lloyd Harbor village, Suffolk County	3 675	23.5	1 188	23.8
Locke town, Cayuga County	1 900	45.7	760	46.4
Lockport city, Niagara County	22 279	14.9	10 341	14.5
Lockport town, Niagara County	19 653	11.8	8 059	11.8
Locust Valley CDP, Nassau County	3 521	16.0	1 324	16.4
Lodi village, Seneca County	338	44.4	138	44.9
Lodi town, Seneca County	1 476	46.9	812	43.8
Long Beach city, Nassau County	35 462	12.1	16 128	11.8
Long Lake town, Hamilton County	852	49.1	1 496	45.9
Lorenz Park CDP, Columbia County	1 981	16.8	903	16.6
Lorraine town, Jefferson County	930	47.1	400	46.8
Louisville town, St. Lawrence County	3 195	16.0	1 437	15.8
Lowville village, Lewis County	3 476	15.0	1 588	16.5
Lowville town, Lewis County	4 548	18.4	2 033	18.8
Lumberland town, Sullivan County	1 939	44.2	1 419	32.3
Lyme town, Jefferson County	2 015	45.6	2 183	45.6
Lynbrook village, Nassau County	19 911	13.5	7 570	12.9
Lyncourt CDP, Onondaga County	4 268	15.9	2 009	16.2
Lyndon town, Cattaraugus County	661	45.7	639	47.9
Lyndonville village, Orleans County	862	48.8	344	47.4
Lyon Mountain CDP, Clinton County	458	25.3	234	23.9
Lyons village, Wayne County	3 695	16.5	1 668	16.4
Lyons town, Wayne County	5 831	14.4	2 424	15.0
Lyonsdale town, Lewis County	1 273	46.1	703	37.6
Lyons Falls village, Lewis County	591	44.5	294	43.2
Lysander town, Onondaga County	19 285	13.7	7 448	14.0
McDonough town, Chenango County	870	48.7	590	48.6
Macedon village, Wayne County	1 496	48.3	580	49.3
Macedon town, Wayne County	8 688	18.1	3 388	18.6
McGraw village, Cortland County	1 000	46.7	444	48.4
Machias town, Cattaraugus County	2 482	24.7	1 354	23.6
Macomb town, St. Lawrence County	846	43.9	864	48.0
Madison village, Madison County	315	48.6	151	48.3
Madison town, Madison County	2 801	28.9	1 325	28.5
Madrid town, St. Lawrence County	1 828	48.6	763	47.8
Mahopac CDP, Putnam County	8 478	15.2	3 099	15.5
Maine town, Broome County	5 459	12.0	2 181	12.1
Malden CDP, Ulster County	413	15.3	174	14.9
Malone village, Franklin County	6 075	12.0	2 847	12.2
Malone town, Franklin County	14 981	13.3	4 644	12.4
Malta town, Saratoga County	13 005	13.6	5 754	13.8
Malverne village, Nassau County	8 934	13.2	3 152	13.1
Malverne Park Oaks CDP, Nassau County	470	12.6	175	12.0
Mamakating town, Sullivan County	11 002	16.3	5 629	14.6
Mamaroneck village, Westchester County	18 752	13.6	7 353	13.5
Mamaroneck town, Westchester County	28 967	11.7	11 255	11.7
Manchester village, Ontario County	1 475	48.7	688	47.4
Manchester town, Ontario County	9 258	26.2	3 815	27.5
Manhasset CDP, Nassau County	8 362	16.1	2 917	16.1
Manhasset Hills CDP, Nassau County	3 661	14.9	1 235	16.0
Manhattan borough, New York County	1 537 195	11.1	798 144	11.2
Manheim town, Herkimer County	3 171	21.5	1 480	22.4
Manlius village, Onondaga County	4 819	16.0	2 143	15.7
Manlius town, Onondaga County	31 872	15.0	13 071	14.9
Mannsville village, Jefferson County	400	49.8	168	47.6
Manorhaven village, Nassau County	6 138	12.0	2 471	12.0
Manorville CDP, Suffolk County	11 131	13.7	4 243	13.3
Mansfield town, Cattaraugus County	800	43.9	540	48.5
Marathon village, Cortland County	1 063	50.6	439	48.7

State County Place and County Subdivision	Population		Housing units	
	100-percent count	Percent in sample	100-percent count	Percent in sample
PLACE AND COUNTY SUBDIVISION—Con.				
Marathon town, Cortland County	2 189	49.7	861	48.5
Marbletown town, Ulster County	5 854	10.4	2 846	10.7
Marcellus village, Onondaga County	1 826	22.7	838	24.6
Marcellus town, Onondaga County	6 319	18.3	2 488	18.8
Marcy town, Oneida County	9 469	15.3	2 073	15.5
Margaretville village, Delaware County	643	43.2	350	46.6
Mariaville Lake CDP, Schenectady County	710	16.5	341	17.0
Marilla town, Erie County	5 709	12.4	2 088	12.0
Marion town, Wayne County	4 974	15.8	1 827	16.4
Marlboro CDP, Ulster County	2 339	16.8	981	15.6
Marlborough town, Ulster County	8 263	16.0	3 176	15.4
Marshall town, Oneida County	2 127	50.4	829	49.5
Martinsburg town, Lewis County	1 249	43.7	627	44.3
Maryland town, Otsego County	1 920	46.0	1 035	44.5
Masonville town, Delaware County	1 405	45.6	713	47.0
Massapequa CDP, Nassau County	22 652	13.8	7 514	13.7
Massapequa Park village, Nassau County	17 499	15.9	5 809	16.1
Massena village, St. Lawrence County	11 209	15.1	5 103	14.8
Massena town, St. Lawrence County	13 121	14.7	5 880	14.5
Mastic CDP, Suffolk County	15 436	12.5	4 732	13.2
Mastic Beach CDP, Suffolk County	11 543	13.1	4 375	13.4
Matinecock village, Nassau County	836	43.9	313	42.8
Mattituck CDP, Suffolk County	4 198	16.9	2 313	16.1
Mattydale CDP, Onondaga County	6 367	16.6	2 804	16.0
Maybrook village, Orange County	3 084	19.3	1 077	20.1
Mayfield village, Fulton County	800	43.8	349	44.4
Mayfield town, Fulton County	6 432	22.0	3 211	21.6
Mayville village, Chautauqua County	1 756	41.5	860	47.3
Mechanicstown CDP, Orange County	6 061	12.8	2 311	12.2
Mechanicville city, Saratoga County	5 019	16.0	2 386	15.7
Medford CDP, Suffolk County	21 985	12.3	6 939	12.8
Medina village, Orleans County	6 415	15.5	2 796	16.0
Medusa CDP, Albany County	376	47.3	183	47.5
Melrose Park CDP, Cayuga County	2 359	16.9	931	17.8
Melville CDP, Suffolk County	14 533	14.2	5 141	14.2
Menands village, Albany County	3 910	15.5	2 073	15.0
Mendon town, Monroe County	8 370	14.9	3 138	16.0
Mentz town, Cayuga County	2 446	35.0	999	34.7
Meredith town, Delaware County	1 588	43.2	816	45.3
Meridian village, Cayuga County	350	56.6	120	52.5
Merrick CDP, Nassau County	22 764	14.5	7 602	14.6
Mexico village, Oswego County	1 572	48.0	721	49.2
Mexico town, Oswego County	5 181	26.4	2 211	27.7
Middleburgh town, Schoharie County	3 515	30.3	1 676	29.7
Middleburgh village, Schoharie County	1 398	46.3	667	46.8
Middlebury town, Wyoming County	1 508	47.4	554	47.1
Middlefield town, Otsego County	2 249	22.8	1 058	23.5
Middle Island CDP, Suffolk County	9 702	14.8	3 900	15.2
Middleport village, Niagara County	1 917	24.1	828	24.0
Middlesex town, Yates County	1 345	46.3	732	47.4
Middletown town, Delaware County	4 051	23.6	3 013	22.0
Middletown city, Orange County	25 388	12.8	10 124	12.6
Middleville village, Herkimer County	550	43.8	224	47.3
Milan town, Dutchess County	4 559	20.6	1 090	23.9
Milford village, Otsego County	511	45.0	232	42.7
Milford town, Otsego County	2 938	28.0	1 575	26.3
Millbrook village, Dutchess County	1 429	40.2	744	41.8
Miller Place CDP, Suffolk County	10 580	13.5	3 512	13.6
Millerton village, Dutchess County	925	42.8	412	44.9
Mill Neck village, Nassau County	825	41.2	326	42.9
Millport village, Chemung County	297	42.8	132	45.5
Milo town, Yates County	7 026	13.5	3 422	14.0
Milton town, Saratoga County	17 103	13.3	6 701	13.1
Milton CDP, Saratoga County	2 692	12.8	1 000	11.8
Milton CDP, Ulster County	1 251	15.8	481	16.2
Mina town, Chautauqua County	1 176	48.1	750	42.7
Minden town, Montgomery County	4 202	21.3	1 902	21.9
Mineola village, Nassau County	19 234	14.0	7 650	13.7
Minerva town, Essex County	796	48.5	648	45.2
Minetto CDP, Oswego County	1 086	45.9	431	48.0
Minetto town, Oswego County	1 663	47.0	660	48.8
Mineville-Witherbee CDP, Essex County	1 747	15.9	680	16.6
Minisink town, Orange County	3 585	24.3	1 245	24.8
Minoa village, Onondaga County	3 348	12.9	1 293	12.1
Mohawk village, Herkimer County	2 660	15.7	1 233	15.3
Mohawk town, Montgomery County	3 902	22.0	1 607	24.0
Moira town, Franklin County	2 857	27.8	1 286	28.5
Monroe village, Orange County	7 780	13.1	2 620	12.9
Monroe town, Orange County	31 407	15.1	8 517	15.1
Monsey CDP, Rockland County	14 504	16.8	3 098	15.6
Montague town, Lewis County	108	46.3	267	36.0
Montauk CDP, Suffolk County	3 851	22.2	4 815	25.0
Montebello village, Rockland County	3 688	13.1	1 182	12.0
Montezuma town, Cayuga County	1 431	46.0	547	47.2
Montgomery village, Orange County	3 636	10.6	1 338	9.9
Montgomery town, Orange County	20 891	13.4	7 643	13.2
Monticello village, Sullivan County	6 512	11.7	3 758	11.3
Montour town, Schuyler County	2 446	39.6	1 078	42.5
Montour Falls village, Schuyler County	1 797	42.8	755	49.1

Table 66. **Percent of Population and Housing Units in Sample: 2000**—Con.

[Data based on a sample (except Tables 65-68). For information on confidentiality protection, coverage, sampling error, and nonsampling error, see Appendix G.
For location of definitions, see "How to Use This Census Report"]

State County Place and County Subdivision	Population		Housing units	
	100-percent count	Percent in sample	100-percent count	Percent in sample
PLACE AND COUNTY SUBDIVISION—Con.				
Mooers CDP, Clinton County	440	12.3	212	11.8
Mooers town, Clinton County	3 404	12.7	1 431	11.9
Moravia village, Cayuga County	1 363	47.1	592	47.6
Moravia town, Cayuga County	4 040	28.5	1 198	36.1
Moreau town, Saratoga County	13 826	14.1	5 395	14.0
Morehouse town, Hamilton County	151	33.1	293	36.9
Moriah town, Essex County	4 879	25.8	2 253	28.0
Moriches CDP, Suffolk County	2 319	11.2	1 212	11.0
Morris village, Otsego County	591	44.5	284	46.1
Morris town, Otsego County	1 867	46.0	859	46.6
Morrisonville CDP, Clinton County	1 702	16.8	682	16.3
Morristown village, St. Lawrence County	456	50.4	232	49.6
Morristown town, St. Lawrence County	2 050	50.2	1 535	49.1
Morrisville village, Madison County	2 148	24.6	398	47.5
Mount Hope town, Orange County	6 639	32.8	1 714	42.1
Mount Ivy CDP, Rockland County	6 536	12.3	2 761	11.9
Mount Kisco village, Westchester County	9 983	13.6	4 103	13.5
Mount Kisco town, Westchester County	9 983	13.6	4 103	13.5
Mount Morris village, Livingston County	3 266	14.2	1 412	14.3
Mount Morris town, Livingston County	4 567	13.5	1 925	13.6
Mount Pleasant town, Westchester County	43 221	14.5	13 985	15.2
Mount Sinai CDP, Suffolk County	8 734	15.0	2 740	15.0
Mount Vernon city, Westchester County	68 381	13.1	27 048	12.8
Munnsville village, Madison County	437	46.9	176	48.3
Munsey Park village, Nassau County	2 632	24.5	833	23.8
Munsons Corners CDP, Cortland County	2 426	13.5	1 184	13.6
Murray town, Orleans County	6 259	16.3	2 014	16.9
Muttontown village, Nassau County	3 412	21.4	1 048	21.9
Myers Corner CDP, Dutchess County	5 546	13.8	1 852	13.1
Nanticoke town, Broome County	1 790	46.5	717	45.0
Nanuet CDP, Rockland County	16 707	11.9	6 134	11.9
Napanoch CDP, Ulster County	1 168	16.2	509	16.5
Napeague CDP, Suffolk County	223	46.6	624	47.1
Naples village, Ontario County	1 072	49.3	500	48.6
Naples town, Ontario County	2 441	36.9	1 112	37.6
Napoli town, Cattaraugus County	1 159	47.2	541	47.3
Narrowsburg CDP, Sullivan County	414	44.2	254	44.1
Nassau village, Rensselaer County	1 161	47.0	529	47.4
Nassau town, Rensselaer County	4 818	28.2	2 058	29.0
Natural Bridge CDP, Jefferson County	392	11.7	174	12.1
Nedrow CDP, Onondaga County	2 265	15.4	916	16.4
Nelliston village, Montgomery County	622	49.8	281	48.8
Nelson town, Madison County	1 964	45.9	1 020	47.0
Nelsonville village, Putnam County	565	43.0	246	43.9
Nesconset CDP, Suffolk County	11 992	11.7	4 227	11.4
Neversink town, Sullivan County	3 553	12.9	1 960	11.0
New Albion town, Cattaraugus County	2 068	36.6	1 005	35.6
Newark village, Wayne County	9 682	12.1	4 104	12.3
Newark Valley village, Tioga County	1 071	42.1	446	49.8
Newark Valley town, Tioga County	4 097	20.2	1 615	23.3
New Baltimore town, Greene County	3 417	14.7	1 406	15.3
New Berlin village, Chenango County	1 129	45.3	487	48.7
New Berlin town, Chenango County	2 803	43.2	1 358	43.9
New Bremen town, Lewis County	2 722	44.3	1 116	44.5
Newburgh city, Orange County	28 259	11.3	10 476	10.9
Newburgh town, Orange County	27 568	12.1	10 122	12.3
New Cassel CDP, Nassau County	13 298	11.4	3 067	12.2
New Castle town, Westchester County	17 491	14.9	5 843	14.8
New City CDP, Rockland County	34 038	12.8	11 161	13.1
Newcomb town, Essex County	481	46.4	655	47.3
Newfane CDP, Niagara County	3 129	12.4	1 191	12.5
Newfane town, Niagara County	9 657	13.7	3 854	13.5
Newfield town, Tompkins County	5 108	12.1	2 203	12.6
Newfield Hamlet CDP, Tompkins County	647	14.8	314	13.1
New Hartford village, Oneida County	1 886	21.3	901	23.3
New Hartford town, Oneida County	21 172	12.7	9 084	13.0
New Haven town, Oswego County	2 930	23.7	1 378	24.2
New Hempstead village, Rockland County	4 767	15.0	1 300	15.3
New Hudson town, Allegany County	736	48.4	436	47.7
New Hyde Park village, Nassau County	9 523	12.5	3 353	11.8
New Lebanon town, Columbia County	2 454	41.3	1 201	45.0
New Lisbon town, Otsego County	1 116	50.3	586	48.5
New Paltz village, Ulster County	6 034	12.3	1 957	14.2
New Paltz town, Ulster County	12 830	14.0	4 679	14.9
Newport village, Herkimer County	640	48.0	289	48.4
Newport town, Herkimer County	2 192	36.5	897	36.7
New Rochelle city, Westchester County	72 182	13.2	26 995	13.3
New Scotland town, Albany County	8 626	18.2	3 470	18.5
New Square village, Rockland County	4 624	46.2	838	47.0
Newstead town, Erie County	8 404	12.3	3 623	12.2
New Suffolk CDP, Suffolk County	337	48.4	298	46.0
New Windsor CDP, Orange County	9 077	14.7	3 581	14.5
New Windsor town, Orange County	22 866	12.9	8 759	12.5
New York city	8 008 278	12.0	3 200 912	11.8
Bronx County	1 332 650	11.5	490 659	11.3
Kings County	2 465 326	12.4	930 866	12.0
New York County	1 537 195	11.1	798 144	11.2
Queens County	2 229 379	12.4	817 250	12.2
Richmond County	443 728	12.8	163 993	12.6

State County Place and County Subdivision	Population		Housing units	
	100-percent count	Percent in sample	100-percent count	Percent in sample
PLACE AND COUNTY SUBDIVISION—Con.				
New York Mills village, Oneida County	3 191	10.7	1 633	11.3
Niagara town, Niagara County	8 978	12.5	3 879	12.6
Niagara Falls city, Niagara County	55 593	15.0	27 837	15.0
Nichols village, Tioga County	574	53.3	228	48.7
Nichols town, Tioga County	2 584	30.8	1 033	29.3
Niles town, Cayuga County	1 208	49.7	824	47.8
Niskayuna town, Schenectady County	20 295	13.2	8 046	12.9
Niskayuna CDP, Schenectady County	4 892	16.2	1 983	15.9
Nissequogue village, Suffolk County	1 543	43.1	570	42.8
Niverville CDP, Columbia County	1 737	14.0	837	15.2
Norfolk CDP, St. Lawrence County	1 334	15.7	610	16.9
Norfolk town, St. Lawrence County	4 565	17.0	1 959	17.0
North Amityville CDP, Suffolk County	16 572	12.2	5 308	12.0
Northampton town, Fulton County	2 760	33.4	1 962	32.4
Northampton CDP, Suffolk County	468	28.0	205	29.3
North Babylon CDP, Suffolk County	17 877	14.6	6 271	14.7
North Ballston Spa CDP, Saratoga County	1 237	13.5	515	12.6
North Bay Shore CDP, Suffolk County	14 992	13.1	3 992	13.6
North Bellmore CDP, Nassau County	20 079	11.3	6 634	11.6
North Bellport CDP, Suffolk County	9 007	15.1	2 520	15.3
North Boston CDP, Erie County	2 680	14.1	1 080	13.9
North Castle town, Westchester County	10 849	15.7	3 706	15.8
North Collins village, Erie County	1 079	31.8	494	27.9
North Collins town, Erie County	3 376	25.9	1 403	24.1
North Dansville town, Livingston County	5 738	13.6	2 534	13.7
North East town, Dutchess County	3 002	27.6	1 366	29.1
Northeast Ithaca CDP, Tompkins County	2 655	17.0	1 096	16.5
North Elba town, Essex County	8 661	26.7	3 991	30.9
North Great River CDP, Suffolk County	3 929	16.0	1 167	16.2
North Greenbush town, Rensselaer County	10 805	18.4	4 336	19.5
North Harmony town, Chautauqua County	2 521	23.6	1 412	22.7
North Haven village, Suffolk County	743	48.9	578	48.8
North Hempstead town, Nassau County	222 611	17.8	78 927	17.8
North Hills village, Nassau County	4 301	14.7	1 907	13.9
North Hornell village, Steuben County	851	41.2	324	47.5
North Hudson town, Essex County	266	39.5	279	37.3
North Lindenhurst CDP, Suffolk County	11 767	14.1	3 883	13.5
North Lynbrook CDP, Nassau County	742	15.0	228	14.5
North Massapequa CDP, Nassau County	19 152	16.0	6 333	15.8
North Merrick CDP, Nassau County	11 844	16.2	4 004	16.0
North New Hyde Park CDP, Nassau County	14 542	14.2	5 116	14.4
North Norwich town, Chenango County	1 966	49.8	797	49.1
North Patchogue CDP, Suffolk County	7 825	11.2	2 781	11.2
Northport village, Suffolk County	7 606	13.1	3 052	13.2
North Salem town, Westchester County	5 173	16.0	1 979	15.0
North Sea CDP, Suffolk County	4 493	14.5	3 265	15.7
North Syracuse village, Onondaga County	6 862	12.8	3 137	13.3
North Tonawanda city, Niagara County	33 262	13.6	14 425	13.8
Northumberland town, Saratoga County	4 603	15.7	1 717	15.3
North Valley Stream CDP, Nassau County	15 789	13.9	4 951	13.6
Northville village, Fulton County	1 139	47.9	598	46.2
Northville CDP, Suffolk County	801	13.1	401	13.5
North Wantagh CDP, Nassau County	12 156	15.5	4 374	15.9
Northwest Harbor CDP, Suffolk County	3 059	10.2	3 008	10.0
Northwest Ithaca CDP, Tompkins County	1 115	15.4	559	14.7
Norway town, Herkimer County	711	47.4	311	47.6
Norwich city, Chenango County	7 355	15.7	3 500	16.2
Norwich town, Chenango County	3 836	23.0	1 706	22.7
Norwood village, St. Lawrence County	1 685	46.7	750	48.5
Noyack CDP, Suffolk County	2 696	19.3	1 993	19.0
Nunda village, Livingston County	1 330	44.5	547	46.1
Nunda town, Livingston County	3 017	33.8	1 298	32.7
Nyack village, Rockland County	6 737	12.5	3 288	12.5
Oakdale CDP, Suffolk County	8 075	12.9	3 207	13.1
Oakfield village, Genesee County	1 805	46.6	702	46.9
Oakfield town, Genesee County	3 203	34.6	1 250	34.7
Ocean Beach village, Suffolk County	138	37.0	595	48.6
Oceanside CDP, Nassau County	32 733	14.3	11 396	14.3
Odessa village, Schuyler County	617	44.9	261	48.7
Ogden town, Monroe County	18 492	12.9	6 740	12.5
Ogdensburg city, St. Lawrence County	12 364	16.3	4 531	16.3
Ohio town, Herkimer County	922	44.1	974	40.7
Oil Springs Reservation, Allegany County	9	11.1	12	33.3
Oil Springs Reservation, Cattaraugus County	2	100.0	8	50.0
Olcott CDP, Niagara County	1 156	18.0	553	16.5
Old Bethpage CDP, Nassau County	5 400	15.0	1 843	15.2
Old Brookville village, Nassau County	2 167	45.0	760	45.1
Old Field village, Suffolk County	947	51.5	346	49.4
Old Westbury village, Nassau County	4 228	14.0	1 109	14.2
Olean city, Cattaraugus County	15 347	13.6	7 121	13.3
Olean town, Cattaraugus County	2 029	23.8	891	22.8
Olive town, Ulster County	4 579	14.9	2 306	14.8
Oneida city, Madison County	10 987	14.1	4 672	14.1
Oneida Castle village, Oneida County	627	48.3	284	47.9
Oneonta city, Otsego County	13 292	12.4	4 574	15.3
Oneonta town, Otsego County	4 994	15.7	2 117	16.3
Onondaga town, Onondaga County	21 063	13.9	7 964	14.0
Onondaga Reservation, Onondaga County	1 473	51.4	311	50.5
Ontario town, Wayne County	9 778	12.2	3 814	12.0

Table 66. **Percent of Population and Housing Units in Sample: 2000**—Con.

[Data based on a sample (except Tables 65-68). For information on confidentiality protection, coverage, sampling error, and nonsampling error, see Appendix G.
For location of definitions, see "How to Use This Census Report"]

State County Place and County Subdivision	Population		Housing units	
	100-percent count	Percent in sample	100-percent count	Percent in sample
PLACE AND COUNTY SUBDIVISION—Con.				
Oppenheim town, Fulton County	1 774	46.3	858	47.9
Orange town, Schuyler County	1 752	41.7	666	48.2
Orangeburg CDP, Rockland County	3 388	11.5	1 350	12.4
Orange Lake CDP, Orange County	6 085	11.0	2 104	10.8
Orangetown town, Rockland County	47 711	13.2	17 827	13.2
Orangeville town, Wyoming County	1 301	48.0	602	46.2
Orchard Park village, Erie County	3 294	14.9	1 459	14.9
Orchard Park town, Erie County	27 637	13.1	10 644	12.9
Orient CDP, Suffolk County	709	42.6	673	47.0
Oriskany village, Oneida County	1 459	47.8	576	48.4
Oriskany Falls village, Oneida County	698	45.0	334	49.4
Orleans town, Jefferson County	2 465	22.7	2 084	22.4
Orwell town, Oswego County	1 254	45.5	701	48.8
Osceola town, Lewis County	265	42.6	402	42.0
Ossian town, Livingston County	751	45.3	310	39.7
Ossining village, Westchester County	24 010	14.7	8 515	14.5
Ossining town, Westchester County	36 534	14.3	12 733	14.4
Oswegatchie town, St. Lawrence County	4 370	25.0	1 896	26.1
Oswego city, Oswego County	17 954	15.9	8 080	16.2
Oswego town, Oswego County	7 287	16.5	1 904	16.6
Otego village, Otsego County	1 052	47.0	427	48.5
Otego town, Otsego County	3 183	24.6	1 383	24.4
Otisco town, Onondaga County	2 561	24.3	1 200	24.9
Otisville village, Orange County	989	43.3	373	43.2
Otsego town, Otsego County	3 904	17.8	2 193	18.0
Otselic town, Chenango County	1 001	48.8	484	48.1
Otto town, Cattaraugus County	831	47.5	412	49.3
Ovid village, Seneca County	612	48.4	280	48.9
Ovid town, Seneca County	2 757	29.5	1 118	30.3
Owasco town, Cayuga County	3 755	17.6	1 608	18.5
Owego village, Tioga County	3 911	16.2	1 913	16.8
Owego town, Tioga County	20 365	12.8	8 226	13.4
Oxford village, Chenango County	1 584	44.3	684	46.8
Oxford town, Chenango County	3 992	25.3	1 800	26.4
Oyster Bay CDP, Nassau County	6 826	14.7	2 898	14.7
Oyster Bay town, Nassau County	293 925	16.1	101 076	16.1
Oyster Bay Cove village, Nassau County	2 262	44.3	742	46.1
Painted Post village, Steuben County	1 842	23.6	879	24.3
Palatine town, Montgomery County	3 070	34.9	1 233	37.4
Palatine Bridge village, Montgomery County	706	45.2	306	48.4
Palenville CDP, Greene County	1 120	13.3	551	12.5
Palermo town, Oswego County	3 686	16.4	1 366	16.5
Palmyra village, Wayne County	3 490	15.7	1 588	16.2
Palmyra town, Wayne County	7 672	16.0	3 179	16.1
Pamelia town, Jefferson County	2 897	24.2	1 144	25.0
Panama village, Chautauqua County	491	44.2	208	46.6
Parc CDP, Clinton County	54	14.8	29	17.2
Paris town, Oneida County	4 609	19.5	1 806	19.8
Parish village, Oswego County	512	47.9	212	49.1
Parish town, Oswego County	2 694	28.8	1 034	29.8
Parishville town, St. Lawrence County	2 049	47.5	1 204	47.8
Parma town, Monroe County	14 822	12.6	5 502	12.7
Patchogue village, Suffolk County	11 919	12.7	4 902	12.7
Patterson town, Putnam County	11 306	11.9	3 746	12.7
Pattersonville-Rotterdam Junction CDP, Schenectady County	918	12.3	381	12.3
Pavilion town, Genesee County	2 467	23.3	930	23.7
Pawling village, Dutchess County	2 233	22.6	945	22.6
Pawling town, Dutchess County	7 521	16.9	3 101	17.2
Peach Lake CDP	1 671	16.3	743	15.5
Putnam County (part)	1 062	17.5	383	15.4
Westchester County (part)	609	14.3	360	15.6
Pearl River CDP, Rockland County	15 553	12.7	5 636	12.9
Peconic CDP, Suffolk County	1 081	15.4	682	15.2
Peekskill city, Westchester County	22 441	13.8	9 053	13.9
Pelham village, Westchester County	6 400	15.0	2 337	15.1
Pelham town, Westchester County	11 866	15.2	4 246	15.4
Pelham Manor village, Westchester County	5 466	15.6	1 909	15.8
Pembroke town, Genesee County	4 530	18.5	1 776	18.8
Pendleton town, Niagara County	6 050	13.3	2 162	12.2
Penfield town, Monroe County	34 645	13.6	13 673	13.8
Penn Yan village, Yates County	5 219	14.0	2 299	14.4
Perinton town, Monroe County	46 090	12.2	18 041	12.2
Perry village, Wyoming County	3 945	13.2	1 764	13.0
Perry town, Wyoming County	6 654	15.2	2 084	13.3
Perrysburg village, Cattaraugus County	408	40.4	162	45.7
Perrysburg town, Cattaraugus County	1 771	46.2	752	48.0
Persia town, Cattaraugus County	2 512	23.3	1 071	25.5
Perth town, Fulton County	3 638	14.3	1 416	15.5
Peru CDP, Clinton County	1 514	12.2	558	12.2
Peru town, Clinton County	6 370	11.9	2 510	12.0
Petersburgh town, Rensselaer County	1 563	41.8	695	40.9
Pharsalia town, Chenango County	542	44.1	333	48.6
Phelps village, Ontario County	1 969	44.2	877	47.3
Phelps town, Ontario County	7 017	23.0	2 817	24.9
Philadelphia village, Jefferson County	1 519	47.9	595	48.1
Philadelphia town, Jefferson County	2 140	48.9	823	48.5
Philipstown town, Putnam County	9 422	19.8	3 983	19.6
Philmont village, Columbia County	1 480	46.6	644	47.5

State County Place and County Subdivision	Population		Housing units	
	100-percent count	Percent in sample	100-percent count	Percent in sample
PLACE AND COUNTY SUBDIVISION—Con.				
Phoenicia CDP, Ulster County	381	17.1	246	12.6
Phoenix village, Oswego County	2 251	26.1	1 041	24.4
Piercefield town, St. Lawrence County	305	46.6	417	48.0
Piermont village, Rockland County	2 607	15.5	1 320	16.6
Pierrepont town, St. Lawrence County	2 674	26.1	1 233	24.3
Pike village, Wyoming County	382	47.1	141	48.2
Pike town, Wyoming County	1 086	49.3	444	49.1
Pinckney town, Lewis County	319	51.7	219	48.4
Pine Bush CDP, Orange County	1 539	12.4	654	13.9
Pine Hill CDP, Ulster County	308	20.1	279	16.5
Pine Plains CDP, Dutchess County	1 412	22.5	611	23.7
Pine Plains town, Dutchess County	2 569	22.3	1 161	22.9
Pitcairn town, St. Lawrence County	783	50.7	412	49.8
Pitcher town, Chenango County	848	48.0	381	47.5
Pittsfield town, Otsego County	1 295	47.6	605	47.1
Pittsford village, Monroe County	1 418	48.7	652	48.2
Pittsford town, Monroe County	27 219	15.3	9 709	15.7
Pittstown town, Rensselaer County	5 644	16.8	2 142	16.2
Plainedge CDP, Nassau County	9 195	13.1	3 052	13.3
Plainfield town, Otsego County	986	44.9	406	47.5
Plainview CDP, Nassau County	25 637	16.2	8 638	16.3
Plandome village, Nassau County	1 272	48.8	422	47.2
Plandome Heights village, Nassau County	971	45.8	328	47.3
Plandome Manor village, Nassau County	838	50.0	288	49.3
Plattekill CDP, Ulster County	1 050	13.4	383	14.6
Plattekill town, Ulster County	9 892	14.5	3 888	14.8
Plattsburgh city, Clinton County	18 816	13.1	8 010	13.3
Plattsburgh town, Clinton County	11 190	15.7	4 875	15.5
Plattsburgh West CDP, Clinton County	1 289	13.9	601	13.6
Pleasant Valley CDP, Dutchess County	1 839	15.7	775	15.0
Pleasant Valley town, Dutchess County	9 066	16.2	3 614	15.8
Pleasantville village, Westchester County	7 172	12.7	2 684	12.3
Plymouth town, Chenango County	2 049	43.1	873	48.5
Poestenkill CDP, Rensselaer County	1 024	13.5	426	14.6
Poestenkill town, Rensselaer County	4 054	14.6	1 628	14.4
Point Lookout CDP, Nassau County	1 472	14.6	792	14.3
Poland town, Chautauqua County	2 467	23.1	990	24.3
Poland village, Herkimer County	451	46.3	202	44.1
Pomfret town, Chautauqua County	14 703	15.3	5 558	15.8
Pomona village, Rockland County	2 726	23.4	925	23.8
Pompey town, Onondaga County	6 159	12.5	2 272	12.7
Poospatuck Reservation, Suffolk County	271	26.9	100	34.0
Poquott village, Suffolk County	975	47.4	378	46.3
Portage town, Livingston County	859	42.0	352	40.6
Port Byron village, Cayuga County	1 297	42.1	527	42.1
Port Chester village, Westchester County	27 867	12.3	9 772	12.3
Port Dickinson village, Broome County	1 697	49.6	799	49.4
Porter town, Niagara County	6 920	17.7	2 846	18.5
Port Ewen CDP, Ulster County	3 650	15.1	1 564	15.7
Port Henry village, Essex County	1 152	49.0	596	48.2
Port Jefferson village, Suffolk County	7 837	13.0	3 074	12.8
Port Jefferson Station CDP, Suffolk County	7 527	11.8	2 656	11.5
Port Jervis city, Orange County	8 860	15.7	3 851	15.6
Portland town, Chautauqua County	5 502	23.8	2 096	24.0
Port Leyden village, Lewis County	665	44.8	317	45.7
Portville village, Cattaraugus County	1 024	50.5	454	49.6
Portville town, Cattaraugus County	3 952	27.5	1 693	27.5
Port Washington CDP, Nassau County	15 215	17.2	5 662	17.0
Port Washington North village, Nassau County	2 700	23.7	1 071	23.2
Potsdam village, St. Lawrence County	9 425	15.4	2 705	16.4
Potsdam town, St. Lawrence County	15 957	19.1	5 431	21.4
Potter town, Yates County	1 830	49.6	627	49.1
Poughkeepsie city, Dutchess County	29 871	14.2	13 153	14.2
Poughkeepsie town, Dutchess County	42 777	11.5	15 132	12.4
Pound Ridge town, Westchester County	4 726	16.5	1 868	15.8
Prattsburgh town, Steuben County	2 064	46.3	1 167	49.0
Prattsville town, Greene County	665	37.4	406	39.7
Preble town, Cortland County	1 582	48.4	703	47.7
Preston town, Chenango County	928	47.6	426	47.9
Preston-Potter Hollow CDP, Albany County	374	40.1	235	34.5
Princetown town, Schenectady County	2 132	46.6	835	46.9
Prospect village, Oneida County	330	47.9	138	43.5
Providence town, Saratoga County	1 841	43.8	909	43.2
Pulaski village, Oswego County	2 398	16.4	1 155	16.4
Pulteney town, Steuben County	1 405	49.3	1 118	48.8
Putnam town, Washington County	645	41.4	611	47.8
Putnam Lake CDP, Putnam County	3 855	15.5	1 427	14.8
Putnam Valley town, Putnam County	10 686	12.2	4 253	11.7
Queens borough, Queens County	2 229 379	12.4	817 250	12.2
Queensbury town, Warren County	25 441	12.2	11 223	12.5
Quioque CDP, Suffolk County	800	25.4	545	23.1
Quogue village, Suffolk County	1 018	44.9	1 322	48.9
Ramapo town, Rockland County	108 905	16.0	32 422	15.0
Randolph village, Cattaraugus County	1 316	44.8	590	47.3
Randolph town, Cattaraugus County	2 681	37.1	1 122	39.8
Ransomville CDP, Niagara County	1 488	13.5	504	16.1
Rapids CDP, Niagara County	1 356	11.9	582	11.9
Rathbone town, Steuben County	1 080	48.3	461	49.2
Ravena village, Albany County	3 369	15.6	1 487	14.9

Table 66. **Percent of Population and Housing Units in Sample: 2000**—Con.

[Data based on a sample (except Tables 65-68). For information on confidentiality protection, coverage, sampling error, and nonsampling error, see Appendix G.
For location of definitions, see "How to Use This Census Report"]

State County Place and County Subdivision	Population		Housing units	
	100-percent count	Percent in sample	100-percent count	Percent in sample
PLACE AND COUNTY SUBDIVISION—Con.				
Reading town, Schuyler County	1 786	48.9	868	49.7
Red Creek village, Wayne County	521	50.5	241	50.2
Redfield town, Oswego County	607	44.6	537	49.5
Redford CDP, Clinton County	512	14.3	183	14.8
Red Hook village, Dutchess County	1 805	47.0	798	49.0
Red Hook town, Dutchess County	10 408	24.2	3 840	27.8
Red House town, Cattaraugus County	38	60.5	25	52.0
Red Oaks Mill CDP, Dutchess County	4 930	13.1	1 767	12.2
Redwood CDP, Jefferson County	584	22.8	277	21.7
Remsen village, Oneida County	531	45.0	229	45.4
Remsen town, Oneida County	1 958	45.7	991	45.7
Remsenburg-Speonk CDP, Suffolk County	2 675	40.2	1 401	44.1
Rensselaer city, Rensselaer County	7 761	16.9	3 713	15.8
Rensselaer Falls village, St. Lawrence County	337	44.8	144	47.2
Rensselaerville town, Albany County	1 915	40.8	1 187	39.7
Rhinebeck village, Dutchess County	3 077	15.3	1 463	15.5
Rhinebeck town, Dutchess County	7 762	15.6	3 255	15.8
Richburg village, Allegany County	448	49.1	191	50.8
Richfield town, Otsego County	2 423	35.4	1 296	33.6
Richfield Springs village, Otsego County	1 255	46.7	619	46.7
Richford town, Tioga County	1 170	48.0	502	48.4
Richland town, Oswego County	5 824	17.3	2 890	16.9
Richmond town, Ontario County	3 452	12.1	1 723	11.3
Richmondville village, Schoharie County	786	42.2	344	42.2
Richmondville town, Schoharie County	2 412	28.0	1 141	27.7
Richville village, St. Lawrence County	274	44.5	120	48.3
Ridge CDP, Suffolk County	13 380	13.6	5 922	13.0
Ridgeway town, Orleans County	6 886	16.0	2 872	16.4
Rifton CDP, Ulster County	501	11.4	235	11.1
Riga town, Monroe County	5 437	25.0	2 018	26.0
Ripley CDP, Chautauqua County	1 030	25.3	455	24.2
Ripley town, Chautauqua County	2 636	24.1	1 211	23.5
Riverhead CDP, Suffolk County	10 513	13.2	4 167	13.4
Riverhead town, Suffolk County	27 680	12.7	12 479	13.0
Riverside village, Steuben County	594	51.2	243	50.6
Riverside CDP, Suffolk County	2 875	18.4	926	22.2
Rochester city, Monroe County	219 773	13.8	99 789	14.0
Rochester town, Ulster County	7 018	15.9	3 750	15.2
Rock Hill CDP, Sullivan County	1 056	11.9	1 023	9.1
Rockland town, Sullivan County	3 913	16.5	2 475	16.9
Rockville Centre village, Nassau County	24 568	15.1	9 419	14.9
Rocky Point CDP, Suffolk County	10 185	12.1	3 949	12.8
Rodman town, Jefferson County	1 147	47.2	455	46.4
Rome city, Oneida County	34 950	15.1	16 272	14.8
Romulus town, Seneca County	2 036	40.8	812	42.7
Ronkonkoma CDP, Suffolk County	20 029	13.1	6 660	13.2
Roosevelt CDP, Nassau County	15 854	14.6	4 234	15.0
Root town, Montgomery County	1 752	48.1	755	48.1
Roscoe CDP, Sullivan County	597	22.6	314	21.7
Rose town, Wayne County	2 442	24.3	948	24.5
Roseboom town, Otsego County	684	47.2	416	46.4
Rosendale town, Ulster County	6 352	13.4	2 857	14.2
Rosendale Village CDP, Ulster County	1 374	13.5	666	14.3
Roslyn village, Nassau County	2 570	42.0	1 124	43.8
Roslyn Estates village, Nassau County	1 210	45.3	410	43.7
Roslyn Harbor village, Nassau County	1 023	44.6	367	45.2
Roslyn Heights CDP, Nassau County	6 295	18.5	2 226	17.8
Rossie town, St. Lawrence County	787	46.4	482	48.8
Rotterdam CDP, Schenectady County	20 536	15.0	8 825	14.7
Rotterdam town, Schenectady County	28 316	14.4	11 990	14.3
Round Lake village, Saratoga County	604	49.5	280	45.7
Rouses Point village, Clinton County	2 277	45.7	1 062	46.7
Roxbury town, Delaware County	2 509	19.8	2 026	20.1
Royalton town, Niagara County	7 710	14.8	2 993	15.0
Rush town, Monroe County	3 603	15.0	1 300	15.4
Rushford town, Allegany County	1 259	49.2	1 394	49.1
Rushville village	621	46.7	236	47.9
Ontario County (part)	178	39.9	79	44.3
Yates County (part)	443	49.4	157	49.7
Russell town, St. Lawrence County	1 801	47.4	854	48.5
Russell Gardens village, Nassau County	1 074	46.4	409	47.9
Russia town, Herkimer County	2 487	28.3	1 252	28.4
Rutland town, Jefferson County	2 959	28.0	1 178	28.1
Rye city, Westchester County	14 955	12.9	5 559	12.4
Rye town, Westchester County	43 880	12.8	15 813	12.9
Rye Brook village, Westchester County	8 602	12.0	3 224	12.0
Sackets Harbor village, Jefferson County	1 386	45.7	791	46.3
Saddle Rock village, Nassau County	791	48.5	275	48.7
Saddle Rock Estates CDP, Nassau County	424	17.0	139	17.3
Sagaponack CDP, Suffolk County	582	30.1	734	40.5
Sag Harbor village, Suffolk County	2 313	22.9	1 942	24.2
St. Armand town, Essex County	1 321	43.5	689	43.8
St. Bonaventure CDP, Cattaraugus County	2 127	16.7	265	18.5
St. James CDP, Suffolk County	13 268	17.4	4 674	17.0
St. Johnsville village, Montgomery County	1 685	46.4	774	48.8
St. Johnsville town, Montgomery County	2 565	39.8	1 170	41.5
St. Regis Mohawk Reservation, Franklin County	2 699	48.3	977	47.9
Salamanca city, Cattaraugus County	6 097	38.9	2 749	38.6
Salamanca town, Cattaraugus County	544	47.1	238	47.5

State County Place and County Subdivision	Population		Housing units	
	100-percent count	Percent in sample	100-percent count	Percent in sample
PLACE AND COUNTY SUBDIVISION—Con.				
Salem village, Washington County	964	42.7	412	46.8
Salem town, Washington County	2 702	32.8	1 285	32.1
Salina town, Onondaga County	33 290	15.5	14 979	15.5
Salisbury town, Herkimer County	1 953	47.8	926	46.8
Salisbury CDP, Nassau County	12 341	16.0	4 052	16.0
Saltaire village, Suffolk County	43	58.1	401	47.6
Sand Lake town, Rensselaer County	7 987	12.1	3 277	11.7
Sand Ridge CDP, Oswego County	906	11.6	438	11.0
Sands Point village, Nassau County	2 786	23.9	902	23.9
Sandy Creek village, Oswego County	789	47.0	338	48.2
Sandy Creek town, Oswego County	3 863	27.5	2 607	24.1
Sanford town, Broome County	2 477	32.0	1 545	29.8
Sangerfield town, Oneida County	2 610	36.3	1 010	38.4
Santa Clara town, Franklin County	395	44.3	953	24.8
Saranac town, Clinton County	4 165	16.5	1 642	16.7
Saranac Lake village	5 041	15.8	2 854	15.9
Essex County (part)	1 309	21.2	714	20.0
Franklin County (part)	3 732	13.9	2 140	14.6
Saratoga town, Saratoga County	5 141	25.4	2 286	25.5
Saratoga Springs city, Saratoga County	26 186	12.1	11 584	12.2
Sardinia town, Erie County	2 692	22.7	1 017	21.5
Saugerties village, Ulster County	4 955	14.0	1 887	13.7
Saugerties town, Ulster County	19 868	13.9	8 257	14.0
Saugerties South CDP, Ulster County	2 285	11.9	885	12.5
Savannah town, Wayne County	1 838	50.2	714	50.0
Savona village, Steuben County	822	48.9	339	49.3
Sayville CDP, Suffolk County	16 735	16.3	5 721	15.9
Scarsdale village, Westchester County	17 823	15.2	5 795	15.3
Scarsdale town, Westchester County	17 823	15.2	5 795	15.3
Schaghticoke village, Rensselaer County	676	36.2	284	36.6
Schaghticoke town, Rensselaer County	7 456	15.8	2 823	16.4
Schenectady city, Schenectady County	61 821	13.8	30 272	14.0
Schodack town, Rensselaer County	12 536	17.6	4 942	18.1
Schoharie village, Schoharie County	1 030	46.5	478	46.9
Schoharie town, Schoharie County	3 299	23.0	1 435	23.8
Schroeppel town, Oswego County	8 566	15.6	3 590	15.6
Schroon town, Essex County	1 759	46.7	2 130	43.5
Schuyler town, Herkimer County	3 385	15.8	1 541	15.2
Schuyler Falls town, Clinton County	5 128	15.4	2 001	15.8
Schuylerville village, Saratoga County	1 197	45.9	578	45.8
Scio town, Allegany County	1 914	46.1	894	48.0
Scipio town, Cayuga County	1 537	49.2	702	47.7
Scotchtown CDP, Orange County	8 954	12.0	3 345	11.9
Scotia village, Schenectady County	7 957	15.2	3 410	15.4
Scott town, Cortland County	1 193	49.3	478	49.0
Scotts Corners CDP, Westchester County	624	15.9	248	15.3
Scottsville village, Monroe County	2 128	24.0	852	23.8
Scriba town, Oswego County	7 331	11.6	3 053	12.5
Sea Cliff village, Nassau County	5 066	11.8	2 082	12.0
Seaford CDP, Nassau County	15 791	13.8	5 358	13.9
Searingtown CDP, Nassau County	5 034	16.2	1 606	15.7
Selden CDP, Suffolk County	21 861	15.3	7 083	15.4
Sempronius town, Cayuga County	893	45.8	405	46.4
Seneca town, Ontario County	2 731	13.7	1 032	14.7
Seneca Falls village, Seneca County	6 861	16.0	3 136	16.2
Seneca Falls town, Seneca County	9 347	15.5	4 167	16.0
Seneca Knolls CDP, Onondaga County	2 138	12.3	871	11.9
Sennett town, Cayuga County	3 244	24.8	1 117	24.5
Setauket-East Setauket CDP, Suffolk County	15 931	13.4	5 632	13.5
Seward town, Schoharie County	1 637	50.6	683	48.9
Shandaken town, Ulster County	3 235	15.6	2 666	14.2
Sharon town, Schoharie County	1 843	43.1	838	48.1
Sharon Springs village, Schoharie County	547	39.1	270	48.5
Shawangunk town, Ulster County	12 022	14.0	3 754	14.8
Shelby town, Orleans County	5 420	16.2	2 133	16.0
Sheldon town, Wyoming County	2 561	23.9	973	24.6
Shelter Island CDP, Suffolk County	1 234	19.7	964	22.3
Shelter Island town, Suffolk County	2 228	20.8	2 370	22.7
Shelter Island Heights CDP, Suffolk County	981	22.0	1 374	22.4
Shenorock CDP, Westchester County	1 887	17.5	676	16.6
Sherburne village, Chenango County	1 455	48.1	700	48.0
Sherburne town, Chenango County	3 979	28.3	1 770	29.6
Sheridan town, Chautauqua County	2 838	24.0	1 079	24.2
Sherman village, Chautauqua County	714	49.2	316	48.1
Sherman town, Chautauqua County	1 553	48.7	631	48.0
Sherrill city, Oneida County	3 147	25.2	1 309	25.5
Shinnecock Hills CDP, Suffolk County	1 749	19.5	928	22.7
Shinnecock Reservation, Suffolk County	504	5.0	194	9.8
Shirley CDP, Suffolk County	25 395	13.9	7 774	14.1
Shokan CDP, Ulster County	1 252	14.3	569	14.8
Shoreham village, Suffolk County	417	48.4	163	44.8
Shortsville village, Ontario County	1 320	46.8	520	46.9
Shrub Oak CDP, Westchester County	1 812	11.6	612	12.1
Sidney village, Delaware County	4 068	11.7	1 951	11.9
Sidney town, Delaware County	6 109	12.9	2 987	12.9
Silver Creek village, Chautauqua County	2 896	11.4	1 319	11.6
Silver Springs village, Wyoming County	844	46.4	370	48.1
Sinclairville village, Chautauqua County	665	48.9	292	49.0

Table 66. **Percent of Population and Housing Units in Sample: 2000**—Con.

[Data based on a sample (except Tables 65-68). For information on confidentiality protection, coverage, sampling error, and nonsampling error, see Appendix G.
For location of definitions, see "How to Use This Census Report"]

State County Place and County Subdivision	Population		Housing units	
	100-percent count	Percent in sample	100-percent count	Percent in sample
PLACE AND COUNTY SUBDIVISION—Con.				
Skaneateles village, Onondaga County	2 616	14.2	1 190	13.8
Skaneateles town, Onondaga County	7 323	14.3	3 233	14.5
Sleepy Hollow village, Westchester County	9 212	14.0	3 253	13.9
Sloan village, Erie County	3 775	15.5	1 789	15.8
Sloatsburg village, Rockland County	3 117	23.8	1 078	23.9
Smallwood CDP, Sullivan County	566	12.5	1 012	6.4
Smithfield town, Madison County	1 205	45.2	446	46.9
Smithtown CDP, Suffolk County	26 901	16.6	8 956	16.7
Smithtown town, Suffolk County	115 715	17.0	39 357	16.8
Smithville town, Chenango County	1 347	43.6	672	46.4
Smyrna village, Chenango County	241	49.8	92	50.0
Smyrna town, Chenango County	1 418	52.2	608	49.2
Sodus village, Wayne County	1 735	49.2	780	49.6
Sodus town, Wayne County	8 949	24.6	4 195	27.0
Sodus Point village, Wayne County	1 160	43.9	886	44.6
Solon town, Cortland County	1 108	53.0	419	50.6
Solvay village, Onondaga County	6 845	14.9	3 291	15.6
Somers town, Westchester County	18 346	14.9	7 098	14.4
Somerset town, Niagara County	2 865	27.2	1 132	27.6
Sound Beach CDP, Suffolk County	9 807	11.6	3 640	11.5
Southampton village, Suffolk County	3 965	13.8	2 936	16.2
Southampton town, Suffolk County	54 712	18.9	35 836	22.8
South Bristol town, Ontario County	1 645	41.7	1 145	41.6
South Corning village, Steuben County	1 147	47.6	512	47.9
South Dayton village, Cattaraugus County	662	49.7	268	49.3
Southeast town, Putnam County	17 316	17.7	6 412	18.1
South Fallsburg CDP, Sullivan County	2 061	12.7	1 181	14.0
South Farmingdale CDP, Nassau County	15 061	15.9	4 950	15.9
South Floral Park village, Nassau County	1 578	47.3	462	47.0
South Glens Falls village, Saratoga County	3 368	15.1	1 616	14.7
South Hempstead CDP, Nassau County	3 188	16.0	1 075	15.6
South Hill CDP, Tompkins County	6 003	9.9	1 139	11.8
South Huntington CDP, Suffolk County	9 465	15.6	3 379	16.0
South Lockport CDP, Niagara County	8 552	11.3	3 816	11.5
South Nyack village, Rockland County	3 473	15.0	1 258	15.7
Southold CDP, Suffolk County	5 465	10.9	3 710	11.3
Southold town, Suffolk County	20 599	20.0	13 769	22.2
Southport CDP, Chemung County	7 396	11.7	3 265	11.8
Southport town, Chemung County	11 185	13.2	4 353	12.7
South Valley town, Cattaraugus County	302	36.8	320	46.3
South Valley Stream CDP, Nassau County	5 638	10.9	2 045	11.2
Spackenkill CDP, Dutchess County	4 756	12.4	1 729	12.1
Spafford town, Onondaga County	1 661	45.6	1 095	48.8
Sparta town, Livingston County	1 627	49.1	627	47.8
Speculator village, Hamilton County	348	40.5	484	41.9
Spencer village, Tioga County	731	43.0	316	46.8
Spencer town, Tioga County	2 979	29.1	1 271	29.4
Spencerport village, Monroe County	3 559	12.1	1 453	11.2
Springfield town, Otsego County	1 350	46.0	712	46.2
Springport town, Cayuga County	2 256	34.9	1 157	34.5
Springs CDP, Suffolk County	4 950	14.8	3 878	15.1
Spring Valley village, Rockland County	25 464	12.1	7 812	11.8
Springville village, Erie County	4 252	16.6	1 798	16.5
Springwater town, Livingston County	2 322	24.1	1 001	24.4
Staatsburg CDP, Dutchess County	911	15.7	360	15.6
Stafford town, Genesee County	2 409	25.2	997	24.7
Stamford village, Delaware County	1 265	42.5	621	44.6
Stamford town, Delaware County	1 943	34.2	1 201	32.4
Stanford town, Dutchess County	3 544	15.6	1 712	16.6
Stannards CDP, Allegany County	868	35.3	436	32.3
Stark town, Herkimer County	767	51.4	334	49.7
Starkey town, Yates County	3 465	18.7	1 624	18.2
Star Lake CDP, St. Lawrence County	860	46.2	526	48.7
Staten Island borough, Richmond County	443 728	12.8	163 993	12.6
Stephentown town, Rensselaer County	2 873	22.4	1 339	22.7
Sterling town, Cayuga County	3 432	24.7	1 922	29.2
Steuben town, Oneida County	1 172	46.8	460	45.9
Stewart Manor village, Nassau County	1 935	48.4	726	47.0
Stillwater village, Saratoga County	1 644	45.7	669	44.7
Stillwater town, Saratoga County	7 522	19.8	3 054	19.2
Stockbridge town, Madison County	2 080	47.8	802	48.1
Stockholm town, St. Lawrence County	3 592	14.0	1 520	14.1
Stockport town, Columbia County	2 933	22.1	1 204	23.7
Stockton town, Chautauqua County	2 331	29.7	1 054	29.1
Stone Ridge CDP, Ulster County	1 173	10.8	501	10.4
Stony Brook CDP, Suffolk County	13 727	13.0	4 970	13.5
Stony Creek town, Warren County	743	46.7	513	48.3
Stony Point CDP, Rockland County	11 744	13.2	4 074	13.3
Stony Point town, Rockland County	14 244	12.9	4 951	13.0
Stottville CDP, Columbia County	1 355	21.8	582	22.0
Stratford town, Fulton County	640	47.7	525	47.4
Stuyvesant town, Columbia County	2 188	23.2	929	23.4
Suffern village, Rockland County	11 006	12.9	4 762	13.4
Sullivan town, Madison County	14 991	12.6	6 209	12.4
Summerhill town, Cayuga County	1 098	47.4	463	46.4
Summit town, Schoharie County	1 123	46.5	879	47.1
Sweden town, Monroe County	13 716	13.3	4 843	12.8
Sylvan Beach village, Oneida County	1 071	44.2	847	46.9
Syosset CDP, Nassau County	18 544	17.2	6 354	17.1

State County Place and County Subdivision	Population		Housing units	
	100-percent count	Percent in sample	100-percent count	Percent in sample
PLACE AND COUNTY SUBDIVISION—Con.				
Syracuse city, Onondaga County	147 306	14.8	68 192	15.1
Taghkanic town, Columbia County	1 118	43.6	713	41.2
Tannersville village, Greene County	448	48.2	505	48.7
Tappan CDP, Rockland County	6 757	13.2	2 294	12.7
Tarrytown village, Westchester County	11 090	11.3	4 688	11.2
Taylor town, Cortland County	500	44.0	216	45.4
Terryville CDP, Suffolk County	10 589	11.4	3 437	11.4
Theresa village, Jefferson County	812	48.6	358	48.9
Theresa town, Jefferson County	2 414	31.0	1 646	29.4
Thiells CDP, Rockland County	4 758	15.5	1 512	16.4
Thomaston village, Nassau County	2 607	23.2	1 000	23.6
Thompson town, Sullivan County	14 189	12.7	9 258	10.9
Thornwood CDP, Westchester County	5 980	15.4	1 921	15.6
Throop town, Cayuga County	1 824	46.5	731	47.1
Thurman town, Warren County	1 199	49.9	642	48.0
Thurston town, Steuben County	1 309	45.8	587	47.0
Ticonderoga town, Essex County	5 167	21.1	2 581	20.7
Tillson CDP, Ulster County	1 709	15.7	676	15.2
Tioga town, Tioga County	4 840	11.5	2 041	12.0
Tivoli village, Dutchess County	1 163	46.6	531	48.4
Tompkins town, Delaware County	1 105	42.2	768	45.6
Tonawanda city, Erie County	16 136	12.8	7 119	12.8
Tonawanda CDP, Erie County	61 729	12.6	27 175	12.6
Tonawanda town, Erie County	78 155	12.7	34 634	12.6
Tonawanda Reservation, Erie County	10	10.0	5	20.0
Tonawanda Reservation, Genesee County	533	15.6	192	18.8
Tonawanda Reservation, Niagara County	-	(X)	-	(X)
Torrey town, Yates County	1 307	47.0	696	46.1
Town Line CDP, Erie County	2 521	12.7	925	12.4
Trenton town, Oneida County	4 670	25.1	1 932	24.9
Triangle town, Broome County	3 032	30.5	1 245	30.5
Tribes Hill CDP, Montgomery County	1 024	12.9	436	15.1
Troupsburg town, Steuben County	1 126	50.3	497	50.3
Troy city, Rensselaer County	49 170	13.3	23 093	13.6
Trumansburg village, Tompkins County	1 581	46.3	715	45.7
Truxton town, Cortland County	1 225	49.9	536	46.6
Tuckahoe CDP, Suffolk County	1 741	21.9	1 092	22.9
Tuckahoe village, Westchester County	6 211	10.8	2 729	11.0
Tully village, Onondaga County	924	49.1	431	49.0
Tully town, Onondaga County	2 709	34.3	1 139	34.9
Tupper Lake village, Franklin County	3 935	16.0	1 839	16.1
Turin village, Lewis County	263	45.6	134	45.5
Turin town, Lewis County	793	46.5	417	42.4
Tuscarora town, Steuben County	1 400	47.2	565	48.3
Tuscarora Reservation, Niagara County	1 138	27.6	398	28.6
Tusten town, Sullivan County	1 415	41.3	1 008	35.6
Tuxedo town, Orange County	3 334	25.4	1 457	25.5
Tuxedo Park village, Orange County	731	42.4	363	39.7
Tyre town, Seneca County	899	47.5	357	49.3
Tyrone town, Schuyler County	1 714	49.2	1 296	49.7
Ulster town, Ulster County	12 544	15.9	5 239	15.8
Ulysses town, Tompkins County	4 775	27.5	2 198	27.1
Unadilla village, Otsego County	1 127	48.4	542	48.5
Unadilla town, Otsego County	4 548	25.6	2 101	25.7
Union town, Broome County	56 298	15.1	26 507	15.4
Uniondale CDP, Nassau County	23 011	12.2	6 201	12.9
Union Springs village, Cayuga County	1 074	46.0	486	48.1
Union Vale town, Dutchess County	4 546	12.3	1 464	13.5
Unionville village, Orange County	536	38.8	210	41.4
University Gardens CDP, Nassau County	4 138	16.7	1 696	16.5
Upper Brookville village, Nassau County	1 801	22.3	599	22.7
Upper Nyack village, Rockland County	1 863	22.4	732	24.2
Urbana town, Steuben County	2 546	32.8	1 434	32.0
Utica city, Oneida County	60 651	14.8	29 186	15.3
Vails Gate CDP, Orange County	3 319	10.8	1 459	10.8
Valatie village, Columbia County	1 712	42.2	627	46.1
Valhalla CDP, Westchester County	5 379	15.6	1 886	16.0
Valley Cottage CDP, Rockland County	9 269	14.2	3 410	14.0
Valley Falls village, Rensselaer County	491	42.4	191	41.4
Valley Stream village, Nassau County	36 368	12.6	12 688	12.3
Van Buren town, Onondaga County	12 667	14.6	5 618	14.1
Van Etten village, Chemung County	581	47.3	239	47.7
Van Etten town, Chemung County	1 518	46.7	679	46.4
Varick town, Seneca County	1 729	47.7	840	48.3
Venice town, Cayuga County	1 286	47.3	535	49.7
Vernon village, Oneida County	1 155	47.0	544	46.7
Vernon town, Oneida County	5 335	25.7	2 266	26.1
Verona town, Oneida County	6 425	12.2	2 665	12.1
Verplanck CDP, Westchester County	777	12.7	311	13.8
Vestal town, Broome County	26 535	13.6	8 898	13.7
Veteran town, Chemung County	3 271	13.5	1 331	14.7
Victor village, Ontario County	2 433	48.3	972	47.9
Victor town, Ontario County	9 977	24.4	3 872	24.0
Victory town, Cayuga County	1 838	48.6	662	49.5
Victory village, Saratoga County	544	44.9	216	40.3
Vienna town, Oneida County	5 819	17.1	3 037	21.7
Village Green CDP, Onondaga County	3 945	12.1	2 053	12.5
Village of the Branch village, Suffolk County	1 895	45.6	611	46.5
Villenova town, Chautauqua County	1 121	47.9	489	44.8

Table 66. **Percent of Population and Housing Units in Sample: 2000**—Con.

[Data based on a sample (except Tables 65-68). For information on confidentiality protection, coverage, sampling error, and nonsampling error, see Appendix G.
For location of definitions, see "How to Use This Census Report"]

State County Place and County Subdivision	Population		Housing units	
	100-percent count	Percent in sample	100-percent count	Percent in sample
PLACE AND COUNTY SUBDIVISION—Con.				
Viola CDP, Rockland County	5 931	12.2	1 738	11.7
Virgil town, Cortland County	2 287	23.8	982	24.0
Volney town, Oswego County	6 094	12.1	2 333	12.7
Voorheesville village, Albany County	2 705	23.4	1 064	24.2
Waddington village, St. Lawrence County	923	48.2	452	46.7
Waddington town, St. Lawrence County	2 212	34.4	1 035	34.8
Wading River CDP, Suffolk County	6 668	11.5	2 713	11.6
Wainscott CDP, Suffolk County	628	43.5	764	45.2
Walden village, Orange County	6 164	11.5	2 352	11.2
Wales town, Erie County	2 960	23.5	1 165	22.9
Walker Valley CDP, Ulster County	758	14.6	314	14.6
Wallkill town, Orange County	24 659	13.0	9 283	12.8
Wallkill CDP, Ulster County	2 143	15.6	825	14.5
Walton village, Delaware County	3 070	11.1	1 514	12.0
Walton town, Delaware County	5 607	13.0	2 958	13.5
Walton Park CDP, Orange County	2 330	16.1	871	14.5
Walworth town, Wayne County	8 402	12.2	2 934	12.3
Wampsville village, Madison County	561	49.9	211	48.3
Wantagh CDP, Nassau County	18 971	13.4	6 250	13.3
Wappinger town, Dutchess County	26 274	13.5	10 144	13.1
Wappingers Falls village, Dutchess County	4 929	11.6	2 119	11.7
Ward town, Allegany County	390	45.1	244	50.4
Warren town, Herkimer County	1 136	47.0	440	48.6
Warrensburg CDP, Warren County	3 208	16.6	1 453	17.1
Warrensburg town, Warren County	4 255	17.1	2 148	17.1
Warsaw village, Wyoming County	3 814	12.2	1 575	12.6
Warsaw town, Wyoming County	5 423	14.1	2 232	14.5
Warwick village, Orange County	6 412	11.1	2 615	11.1
Warwick town, Orange County	30 764	12.8	11 818	12.8
Washington town, Dutchess County	4 742	22.2	2 192	24.4
Washington Heights CDP, Orange County	1 318	10.8	510	11.4
Washingtonville village, Orange County	5 851	11.7	2 044	11.9
Waterford village, Saratoga County	2 204	23.5	1 062	24.2
Waterford town, Saratoga County	8 515	14.5	3 725	15.5
Waterloo village, Seneca County	5 111	15.1	2 050	16.1
Waterloo town, Seneca County	7 866	15.2	3 293	16.2
Watermill CDP, Suffolk County	1 724	13.7	1 461	16.0
Watertown city, Jefferson County	26 705	14.7	12 450	15.2
Watertown town, Jefferson County	4 482	14.7	1 502	13.2
Waterville village, Oneida County	1 721	47.1	673	49.0
Watervliet city, Albany County	10 207	14.5	5 116	13.8
Watkins Glen village, Schuyler County	2 149	29.8	1 035	28.2
Watson town, Lewis County	1 987	42.7	1 652	41.8
Waverly town, Franklin County	1 118	41.9	854	40.2
Waverly village, Tioga County	4 607	12.0	2 052	12.3
Wawarsing town, Ulster County	12 889	15.5	5 821	15.7
Wawayanda town, Orange County	6 273	14.0	2 174	14.6
Wayland village, Steuben County	1 893	24.3	808	24.1
Wayland town, Steuben County	4 314	19.6	1 960	19.8
Wayne town, Steuben County	1 165	46.9	1 242	48.8
Webb town, Herkimer County	1 912	41.0	3 833	46.2
Webster village, Monroe County	5 216	11.2	2 304	11.8
Webster town, Monroe County	37 926	13.2	15 218	13.2
Weedsport village, Cayuga County	2 017	47.0	809	48.3
Wells town, Hamilton County	737	41.1	778	46.9
Wellsburg village, Chemung County	631	47.2	261	47.9
Wellsville village, Allegany County	5 171	16.8	2 413	16.6
Wellsville town, Allegany County	7 678	17.5	3 606	16.9
Wesley Hills village, Rockland County	4 848	12.4	1 474	12.3
West Almond town, Allegany County	353	42.8	313	48.9
West Babylon CDP, Suffolk County	43 452	13.9	14 571	13.9
West Bay Shore CDP, Suffolk County	4 775	16.1	1 789	15.9
West Bloomfield town, Ontario County	2 549	24.3	1 049	23.7
Westbury village, Nassau County	14 263	15.2	4 714	15.3
West Carthage village, Jefferson County	2 102	26.2	915	24.5
West Elmira CDP, Chemung County	5 136	11.7	2 266	11.6
West End CDP, Otsego County	1 813	15.7	877	16.3
Westerlo town, Albany County	3 466	15.6	1 537	14.2
Western town, Oneida County	2 029	46.1	833	47.2
Westfield village, Chautauqua County	3 481	11.5	1 476	11.9
Westfield town, Chautauqua County	5 232	12.4	2 493	12.4
Westford town, Otsego County	784	45.0	446	46.9
West Glens Falls CDP, Warren County	6 721	10.8	2 653	12.0
Westhampton CDP, Suffolk County	2 869	19.3	1 601	19.6
Westhampton Beach village, Suffolk County	1 902	45.4	2 279	48.3
West Hampton Dunes village, Suffolk County	11	27.3	172	44.2
West Haverstraw village, Rockland County	10 295	11.6	3 634	12.0
West Hempstead CDP, Nassau County	18 713	15.3	6 110	15.3

State County Place and County Subdivision	Population		Housing units	
	100-percent count	Percent in sample	100-percent count	Percent in sample
PLACE AND COUNTY SUBDIVISION—Con.				
West Hills CDP, Suffolk County	5 607	12.8	2 008	12.5
West Hurley CDP, Ulster County	2 105	14.9	954	15.7
West Islip CDP, Suffolk County	28 907	15.5	9 044	15.4
Westmere CDP, Albany County	7 188	13.9	3 287	12.9
West Monroe town, Oswego County	4 428	15.4	1 765	15.8
Westmoreland town, Oneida County	6 207	11.4	2 323	12.1
West Nyack CDP, Rockland County	3 282	11.7	1 132	11.2
Weston Mills CDP, Cattaraugus County	1 608	18.8	694	18.9
West Point CDP, Orange County	7 138	16.0	1 044	16.0
Westport town, Essex County	1 362	47.0	887	45.8
West Sand Lake CDP, Rensselaer County	2 439	11.8	944	11.9
West Sayville CDP, Suffolk County	5 003	16.0	2 014	15.6
West Seneca CDP, Erie County	45 943	13.3	18 993	13.2
West Seneca town, Erie County	45 920	13.3	18 982	13.2
West Sparta town, Livingston County	1 244	45.3	480	43.1
West Turin town, Lewis County	1 674	44.1	971	42.2
West Union town, Steuben County	399	51.9	279	48.7
Westvale CDP, Onondaga County	5 166	13.5	2 094	13.2
Westville town, Franklin County	1 823	46.4	766	47.0
West Winfield village, Herkimer County	862	51.0	372	49.2
Wethersfield town, Wyoming County	891	49.5	442	47.7
Wheatfield town, Niagara County	14 086	12.0	5 555	11.9
Wheatland town, Monroe County	5 149	16.6	2 093	16.6
Wheatley Heights CDP, Suffolk County	5 013	14.6	1 494	14.6
Wheeler town, Steuben County	1 263	48.6	586	48.6
White Creek town, Washington County	3 411	18.5	1 466	17.6
Whitehall village, Washington County	2 667	11.6	1 288	12.1
Whitehall town, Washington County	4 035	11.4	1 877	11.9
White Plains city, Westchester County	53 077	13.5	21 576	13.2
Whitesboro village, Oneida County	3 943	11.5	1 921	10.9
Whitestown town, Oneida County	18 635	16.4	7 945	16.6
Whitney Point village, Broome County	965	46.6	432	45.4
Willet town, Cortland County	1 011	49.8	525	48.4
Williamson town, Wayne County	6 777	15.3	2 792	16.2
Williamstown town, Oswego County	1 350	47.8	634	49.7
Williamsville village, Erie County	5 573	11.6	2 640	12.0
Willing town, Allegany County	1 371	50.3	648	49.1
Williston Park village, Nassau County	7 261	15.8	2 668	15.7
Willsboro town, Essex County	1 903	45.5	1 468	44.1
Wilmington town, Essex County	1 131	42.8	734	45.6
Wilna town, Jefferson County	6 235	14.7	2 658	14.9
Wilson village, Niagara County	1 213	46.2	537	47.5
Wilson town, Niagara County	5 840	22.3	2 438	23.2
Wilton town, Saratoga County	12 511	11.6	4 785	12.0
Windham CDP, Greene County	359	39.8	422	47.2
Windham town, Greene County	1 660	41.9	2 002	47.7
Windsor village, Broome County	901	49.9	422	48.3
Windsor town, Broome County	6 421	18.6	2 793	18.6
Winfield town, Herkimer County	2 202	34.7	871	35.1
Wirt town, Allegany County	1 215	50.0	669	48.9
Wolcott village, Wayne County	1 712	49.6	768	49.6
Wolcott town, Wayne County	4 692	30.7	2 232	29.7
Woodbury CDP, Nassau County	9 010	15.4	2 895	15.9
Woodbury town, Orange County	9 460	16.4	3 358	16.1
Woodhull town, Steuben County	1 524	49.5	671	50.1
Woodmere CDP, Nassau County	16 447	13.5	5 462	13.6
Woodridge village, Sullivan County	902	36.1	473	31.1
Woodsburgh village, Nassau County	831	42.5	268	39.6
Woodstock CDP, Ulster County	2 187	15.4	1 385	14.4
Woodstock town, Ulster County	6 241	14.7	3 847	14.0
Worcester town, Otsego County	2 207	23.2	1 201	21.9
Worth town, Jefferson County	234	48.7	259	46.3
Wright town, Schoharie County	1 547	46.0	622	45.5
Wurtsboro village, Sullivan County	1 234	37.0	542	34.1
Wyandanch CDP, Suffolk County	10 546	15.4	2 776	15.5
Wynantskill CDP, Rensselaer County	3 018	13.5	1 284	14.1
Wyoming village, Wyoming County	513	45.2	179	44.1
Yaphank CDP, Suffolk County	5 025	14.5	1 650	15.2
Yates town, Orleans County	2 510	31.9	1 268	29.7
Yonkers city, Westchester County	196 086	12.5	77 589	12.3
York town, Livingston County	3 219	11.0	1 231	11.5
Yorkshire CDP, Cattaraugus County	1 403	13.0	690	14.3
Yorkshire town, Cattaraugus County	4 210	21.7	1 938	22.7
Yorktown town, Westchester County	36 318	12.9	12 852	12.7
Yorktown Heights CDP, Westchester County	7 972	13.8	2 661	13.4
Yorkville village, Oneida County	2 675	13.1	1 259	15.1
Youngstown village, Niagara County	1 957	22.3	863	23.6
Zena CDP, Ulster County	1 119	13.0	501	14.8

Table 67. **Percent of Population and Housing Units in Sample: 2000**

[Data based on a sample (except Tables 65-68). For information on confidentiality protection, coverage, sampling error, and nonsampling error, see Appendix G. For location of definitions, see "How to Use This Census Report"]

American Indian Area County	Population		Housing units	
	100-percent count	Percent in sample	100-percent count	Percent in sample
AMERICAN INDIAN RESERVATION AND OFF-RESERVATION TRUST LAND — FEDERAL				
All areas	15 106	39.4	5 859	38.7
Allegany Reservation, NY	6 804	39.1	3 035	38.7
Cattaraugus County (part)	6 804	39.1	3 035	38.7
Cattaraugus Reservation, NY	2 412	34.1	901	33.9
Cattaraugus County (part)	388	24.2	136	25.7
Chautauqua County (part)	23	26.1	12	33.3
Erie County (part)	2 001	36.1	753	35.3
Oil Springs Reservation, NY	11	27.3	20	40.0
Allegany County (part)	9	11.1	12	33.3
Cattaraugus County (part)	2	100.0	8	50.0
Oneida (NY) Reservation, NY	26	15.4	20	10.0
Madison County (part)	26	15.4	20	10.0
Onondaga Reservation, NY	1 473	51.4	311	50.5
Onondaga County (part)	1 473	51.4	311	50.5
St. Regis Mohawk Reservation, NY	2 699	48.3	977	47.9
Franklin County (part)	2 699	48.3	977	47.9
Tonawanda Reservation, NY	543	15.5	197	18.8
Erie County (part)	10	10.0	5	20.0
Genesee County (part)	533	15.6	192	18.8
Niagara County (part)	-	(X)	-	(X)
Tuscarora Reservation, NY	1 138	27.6	398	28.6
Niagara County (part)	1 138	27.6	398	28.6
AMERICAN INDIAN RESERVATION AND OFF-RESERVATION TRUST LAND — STATE				
All areas	787	13.1	298	18.1
Poospatuck (state) Reservation, NY	283	27.6	104	33.7
Suffolk County (part)	283	27.6	104	33.7
Shinnecock (state) Reservation, NY	504	5.0	194	9.8
Suffolk County (part)	504	5.0	194	9.8
TRIBAL DESIGNATED STATISTICAL AREA				
All areas	10 707	28.3	4 906	29.1
Cayuga Nation TDSA, NY	10 707	28.3	4 906	29.1
Cayuga County (part)	5 467	36.8	2 550	36.6
Seneca County (part)	5 240	19.5	2 356	21.1

Table 68. **Percent of Population and Housing Units in Sample: 2000**

[The above table was omitted because there were no qualifying areas.]

Appendixes

Several appendixes traditionally found in printed reports are now available in a separate volume. See PHC-2-A, *Summary Social, Economic, and Housing Characteristics, Selected Appendixes*, in print or on the Internet at http://www.census.gov/prod/cen2000/phc-2-a.pdf for the following:

Appendix A. Geographic Terms and Concepts
Appendix B. Definitions of Subject Characteristics
Appendix C. Data Collection and Processing Procedures
Appendix D. Questionnaire
Appendix E. Data Products and User Assistance
Appendix H. Acknowledgments

This Appendix section contains:

Appendix F. Maps
Appendix G. Accuracy of the Data

Appendix F.
Maps

Counties

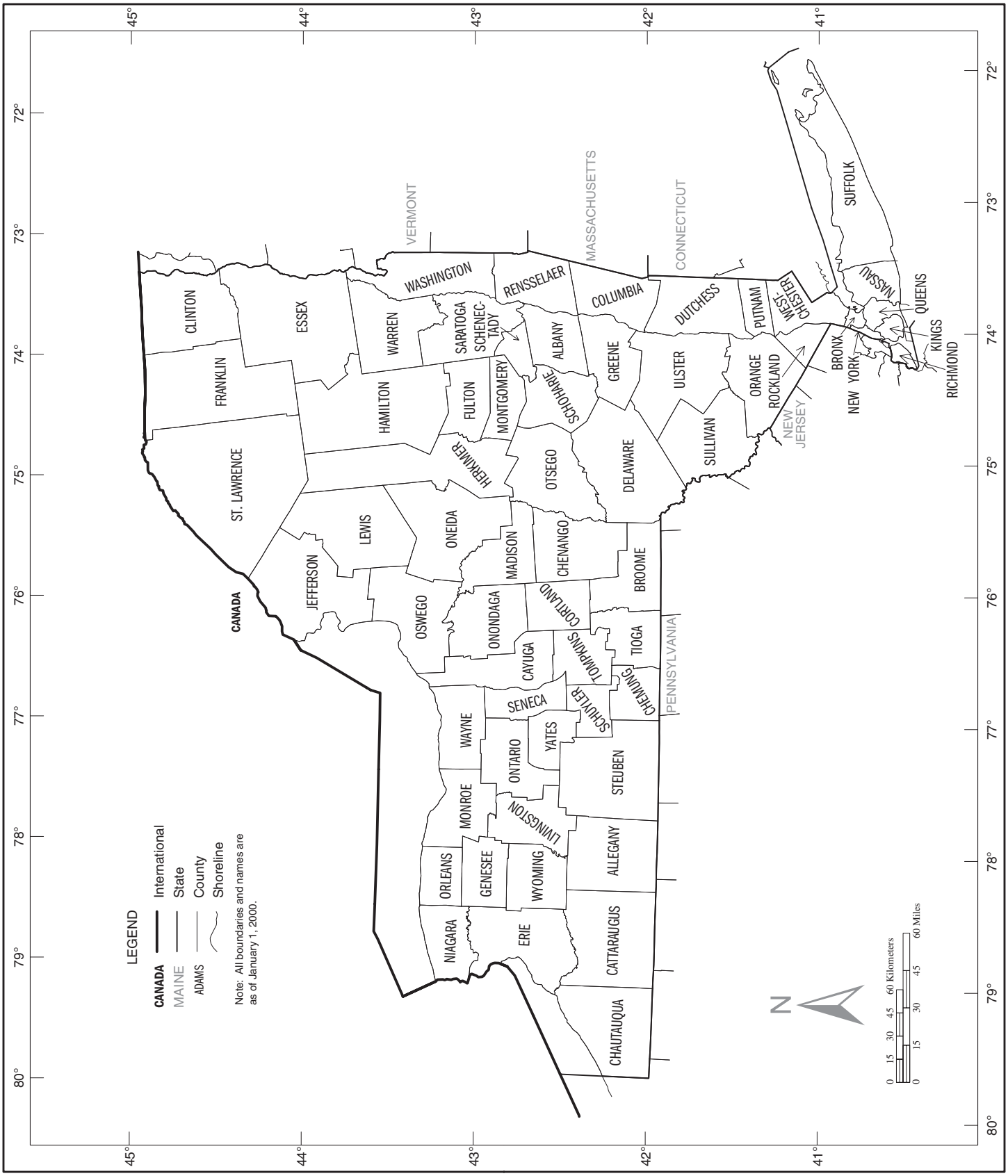

U.S. Census Bureau, Census 2000

County Subdivision Outline Map Legend and County Location Index

Map Legend

		International
	CAMPO	American Indian Reservation (Federal)[1]
	TAMA	American Indian Reservation (State)[1]
	Tetlin	Tribal Designated Statistical Areas
		State
	ERIE	County
	YORK	County Subdivision[1,2]
	ROME	Incorporated Place[2]
	Zena	Census Designated Place[2]
	Lake Erie	Large River, Lake, Water Body, or Shoreline
		A fishhook joins contiguous and/or discontiguous parts of the same geographic entity

[1] A '°' following a American Indian area name indicates that the American Indian area is not part of any legal county subdivision and thus serves as the statistical equivalent of a legal county subdivision. The name for the county subdivision is always the same as that of the American Indian area and never shown separately on the map.

[2] A '*' following a place name indicates that the place is coextensive with a separate county subdivision. The county subdivision name is shown only if different than the name of the place. A '°' following a place name indicates that the place is an independent place or independent city. An independent place is not part of any legal county subdivision and thus serves as the statistical equivalent of a legal county subdivision. An independent city is not part of any county or legal county subdivision and thus serves as both the statistical equivalent of a county and a legal county subdivision. The name for the county subdivision is always the same as that of the place and never shown separately on the map.

Note: All legal boundaries and names are as of January 1, 2000. Where international, state, county, and/or county subdivision boundaries coincide, the map shows the boundary symbol for the highest level of these geographic entities. The county boundary is always shown. Where a county subdivision boundary coincides with a place boundary, the map does not show the place boundary symbol. Any geographic entity name may include '(pt.)' if some portion of the entity extends beyond the limits of the map area displayed on the page, or if multiple discontiguous pieces of the entity have been discretely labeled on the page. A geographic entity name may include '(pts.)' if many discontiguous pieces exist for that entity that cannot be discretely labeled.
The boundaries shown on this map are for Census Bureau statistical data collection and tabulation purposes only; their depiction and designation for statistical purposes does not constitute a determination of jurisdictional authority or rights of ownership or entitlement.

Map Sections

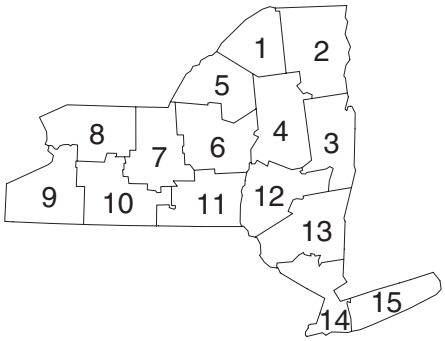

County Location Index

This list presents the reference coordinates for each county on the county subdivision outline map.
Map section numbers refer to the county subdivision outline maps only.

COUNTY	MAP SEC	MAP REF	COUNTY	MAP SEC	MAP REF	COUNTY	MAP SEC	MAP REF
Albany	12	LU-BM	Herkimer	4	LO-BH	Richmond	14	LT-BY
Allegany	10	KV-BO	Jefferson	5	LH-BE	Rockland	14	LT-BV
Bronx	14	LU-BW	Kings	14	LU-BY	Saratoga	3	LU-BJ
Broome	11	LJ-BP	Lewis	5	LL-BF	Schenectady	3	LT-BL
Cattaraugus	9	KR-BO	Livingston	10	KX-BL	Schoharie	12	LR-BM
Cayuga	7	LE-BJ	Madison	6	LJ-BK	Schuyler	10	LC-BN
Chautauqua	9	KN-BO	Monroe	8	KX-BI	Seneca	7	LD-BL
Chemung	11	LD-BP	Montgomery	4	LR-BK	St. Lawrence	1	LN-BB
Chenango	11	LK-BN	Nassau	14	LW-BX	Steuben	10	KZ-BO
Clinton	2	LV-AZ	New York	14	LU-BX	Suffolk	15	MB-BW
Columbia	13	LW-BO	Niagara	8	KR-BH	Sullivan	13	LP-BR
Cortland	11	LH-BM	Oneida	6	LL-BI	Tioga	11	LG-BO
Delaware	12	LO-BO	Onondaga	6	LG-BJ	Tompkins	11	LF-BN
Dutchess	13	LV-BR	Ontario	7	LA-BK	Ulster	13	LS-BQ
Erie	9	KR-BL	Orange	14	LS-BT	Warren	3	LU-BG
Essex	2	LV-BD	Orleans	8	KU-BH	Washington	3	LX-BI
Franklin	2	LS-BA	Oswego	6	LG-BH	Wayne	7	LB-BI
Fulton	4	LR-BJ	Otsego	12	LN-BM	Westchester	14	LV-BV
Genesee	8	KU-BJ	Putnam	14	LV-BT	Wyoming	10	KU-BL
Greene	13	LT-BO	Queens	14	LU-BY	Yates	7	LB-BM
Hamilton	4	LR-BG	Rensselaer	3	LW-BL			

American Indian Areas, Counties, County Subdivisions, and Places – Section 1

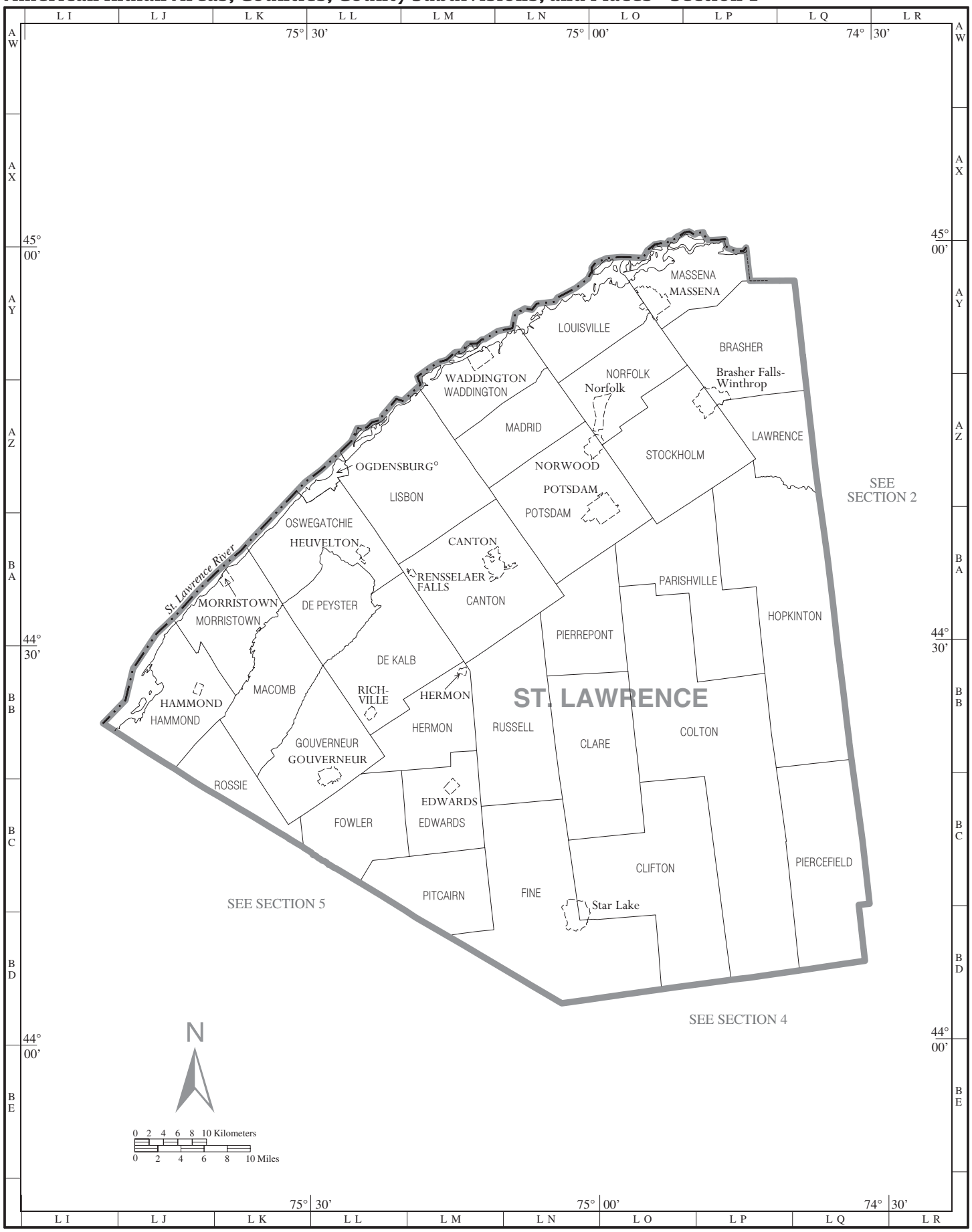

U.S. Census Bureau, Census 2000

American Indian Areas, Counties, County Subdivisions, and Places – Section 2

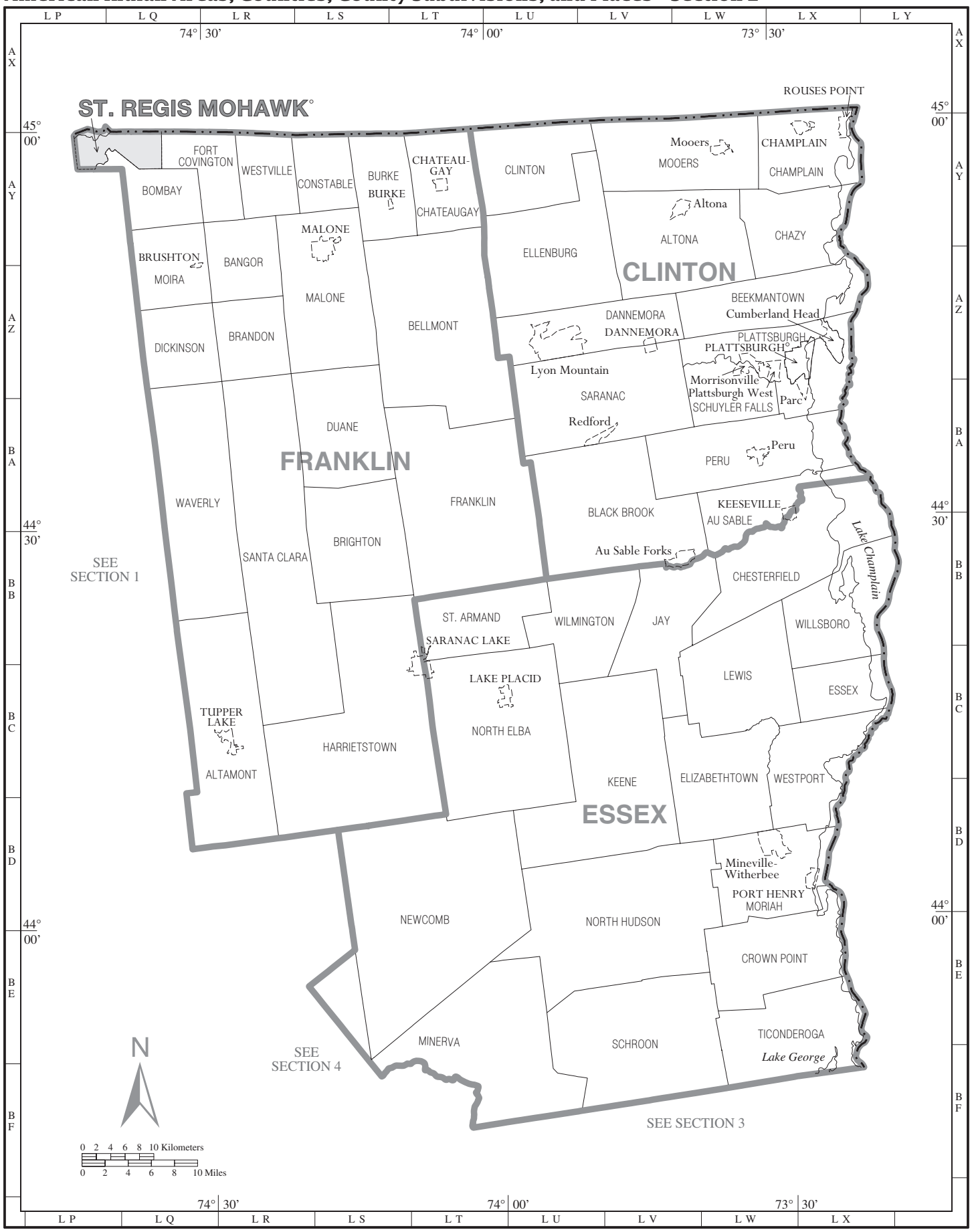

U.S. Census Bureau, Census 2000

American Indian Areas, Counties, County Subdivisions, and Places – Section 3

American Indian Areas, Counties, County Subdivisions, and Places – Section 4

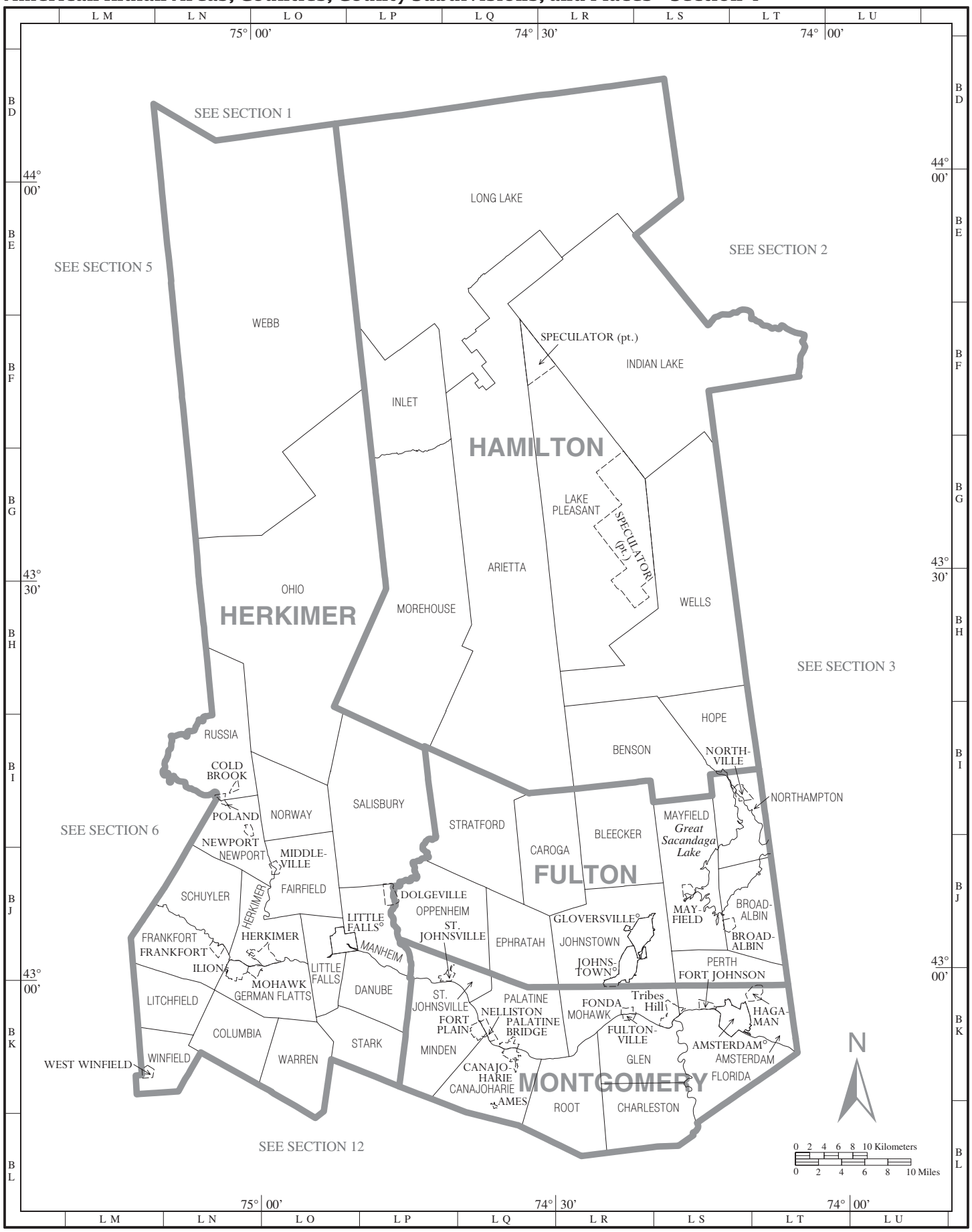

U.S. Census Bureau, Census 2000

American Indian Areas, Counties, County Subdivisions, and Places – Section 5

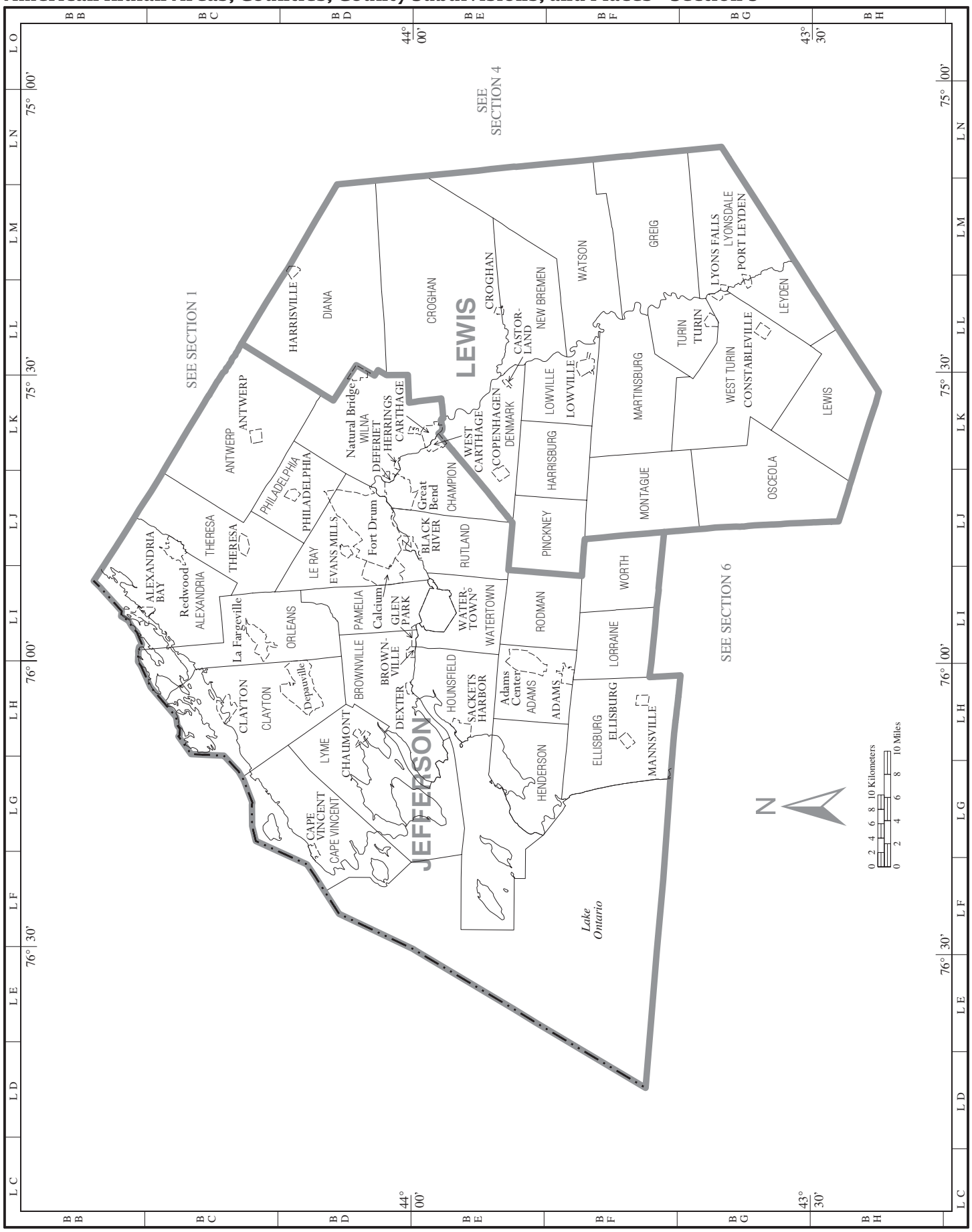

American Indian Areas, Counties, County Subdivisions, and Places – Section 6

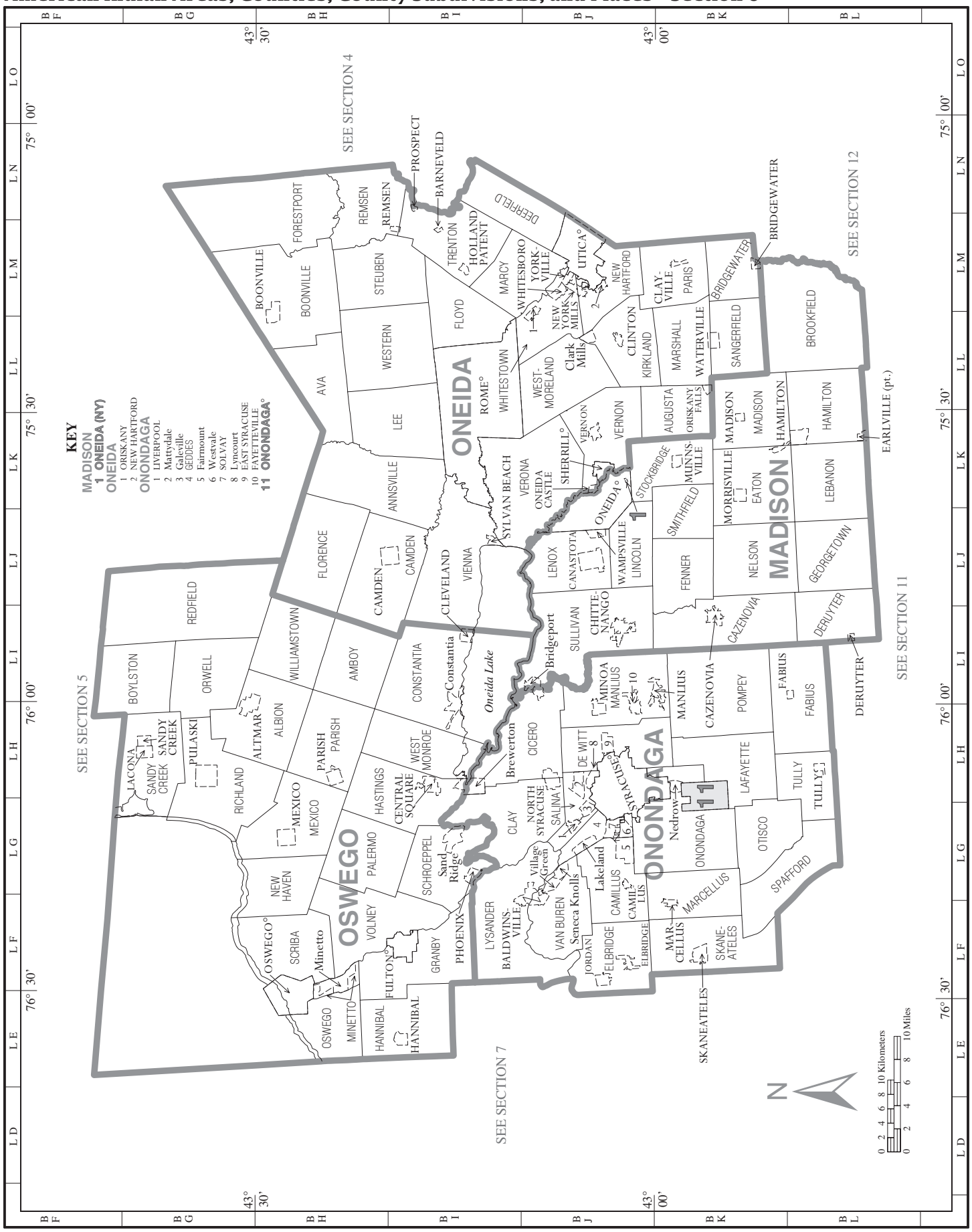

American Indian Areas, Counties, County Subdivisions, and Places – Section 7

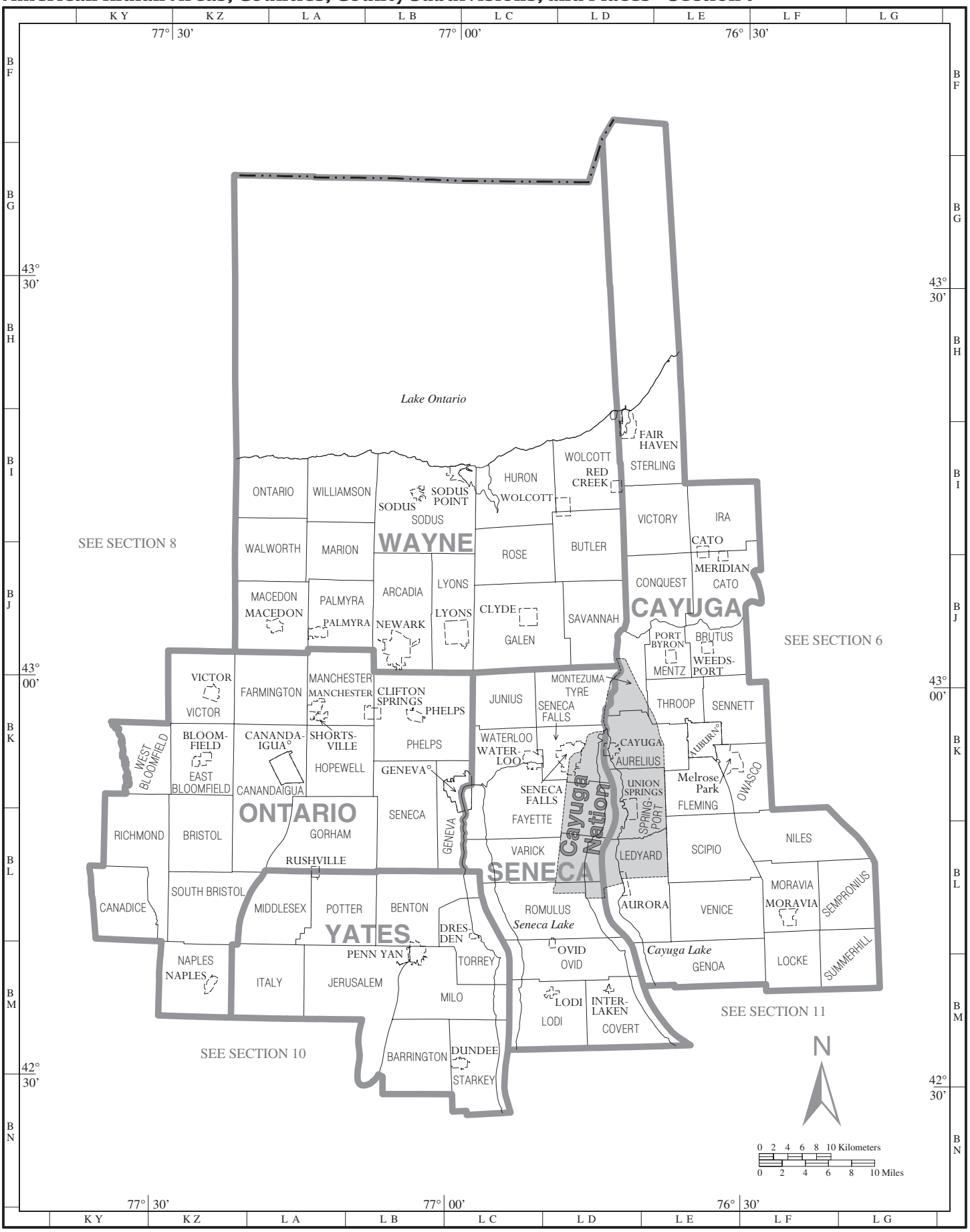

American Indian Areas, Counties, County Subdivisions, and Places – Section 8

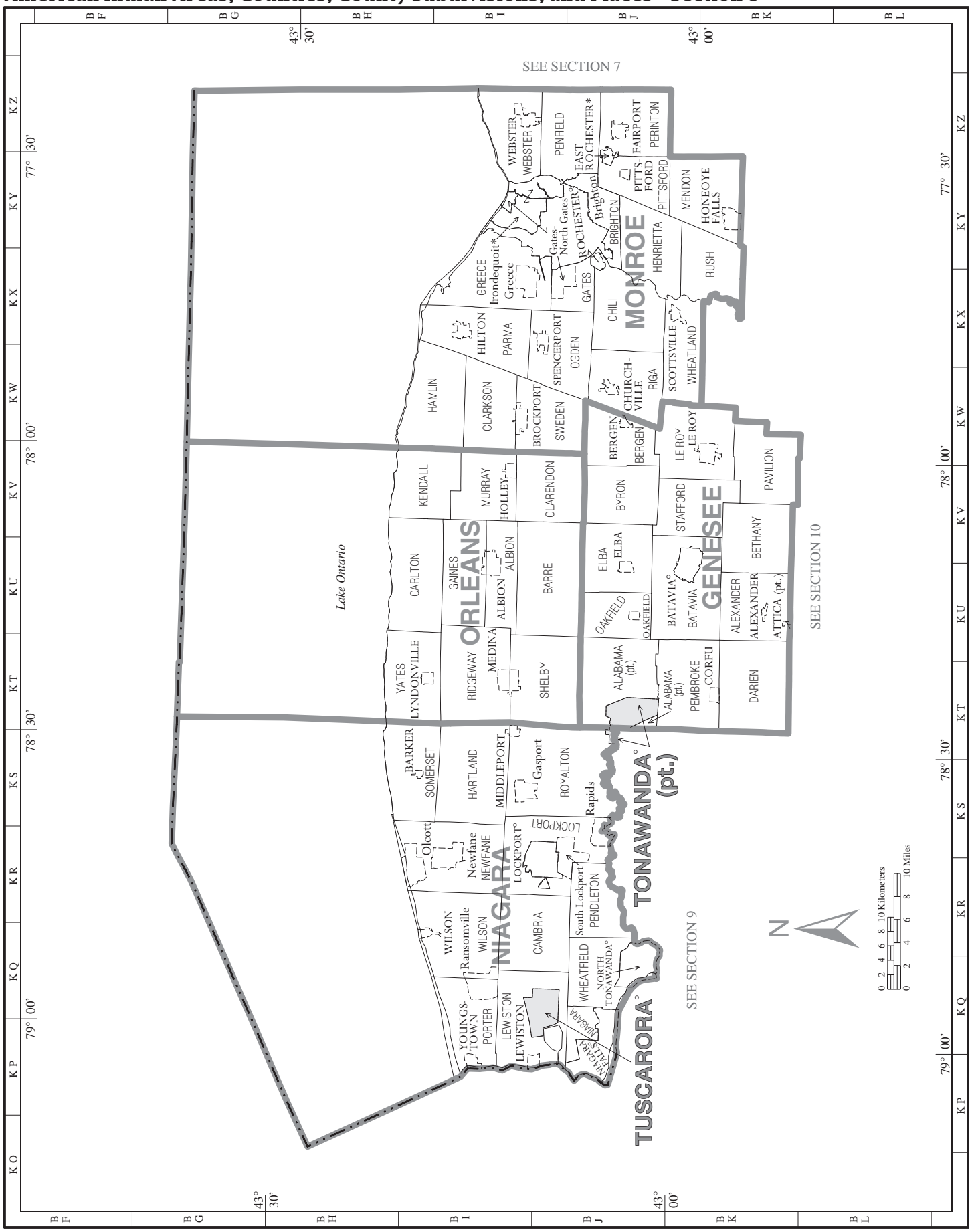

American Indian Areas, Counties, County Subdivisions, and Places – Section 9

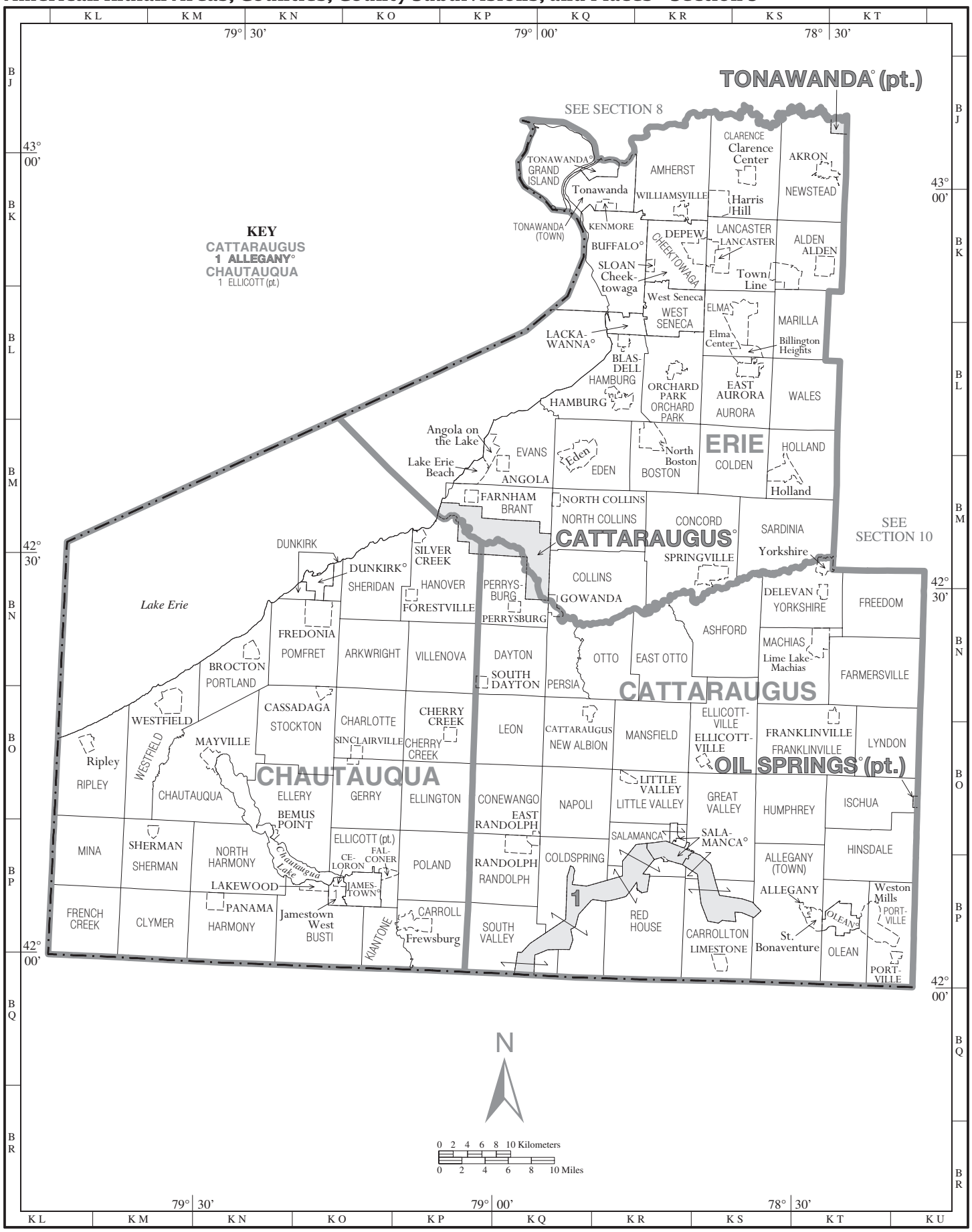

American Indian Areas, Counties, County Subdivisions, and Places – Section 10

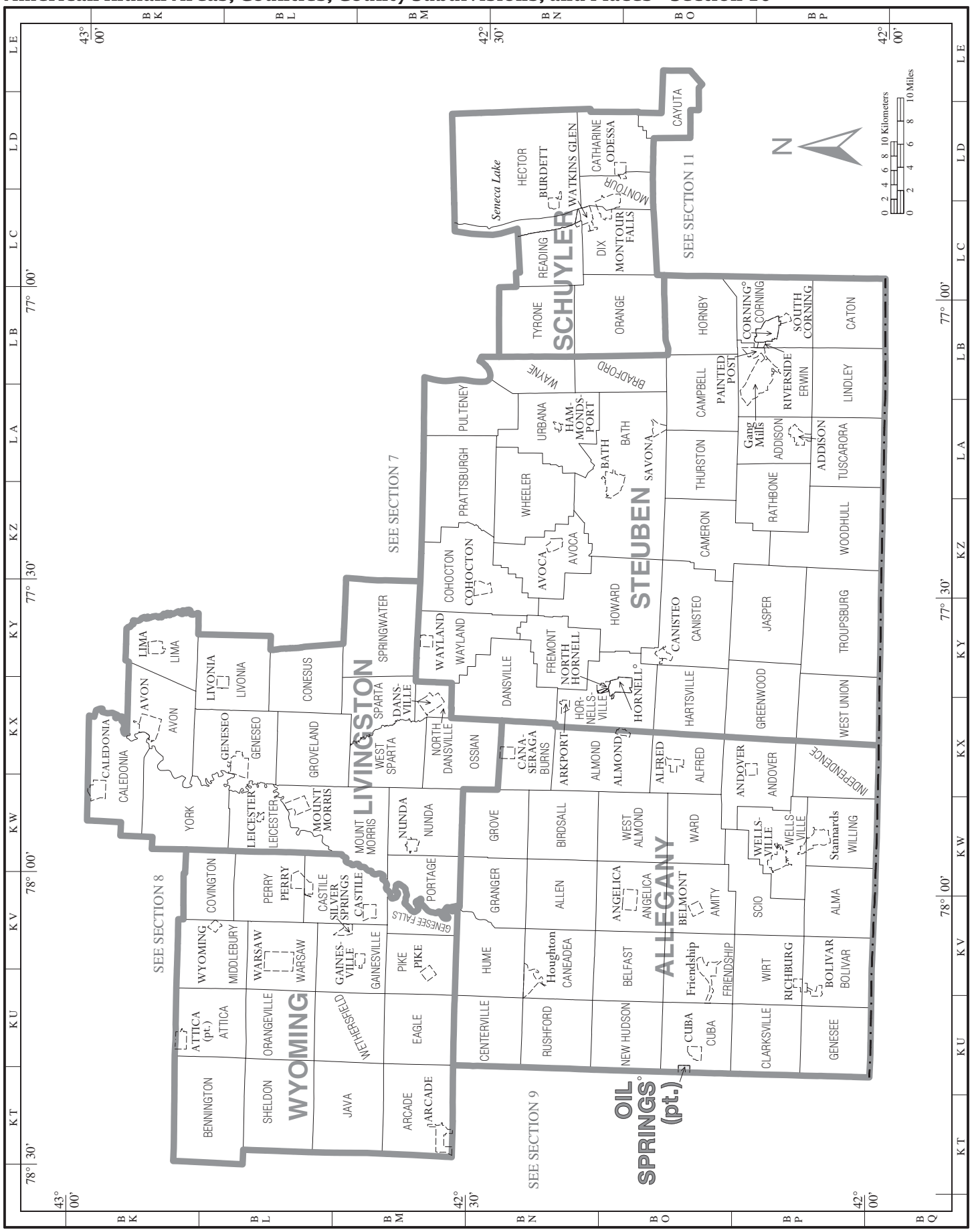

U.S. Census Bureau, Census 2000

American Indian Areas, Counties, County Subdivisions, and Places – Section 11

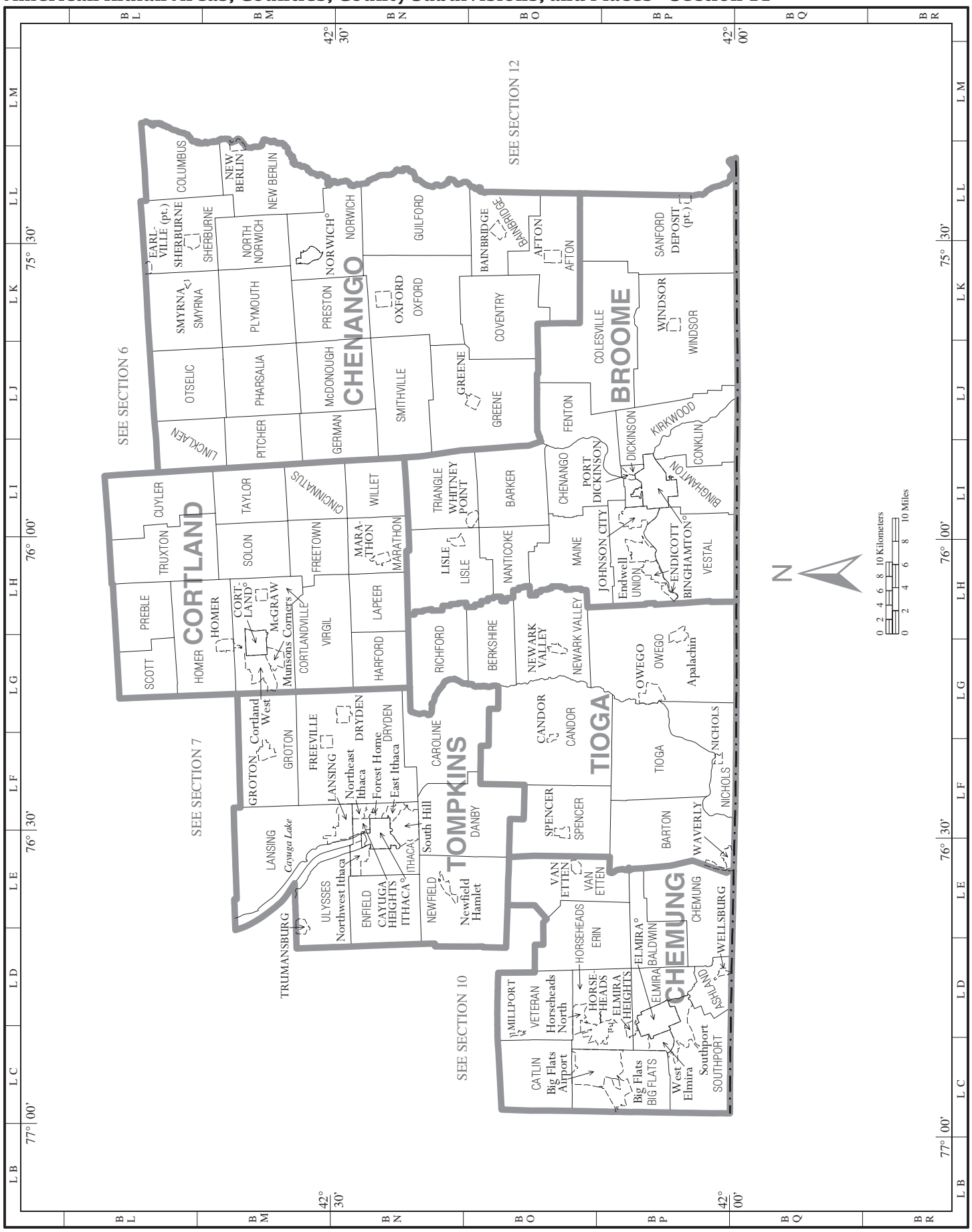

American Indian Areas, Counties, County Subdivisions, and Places – Section 12

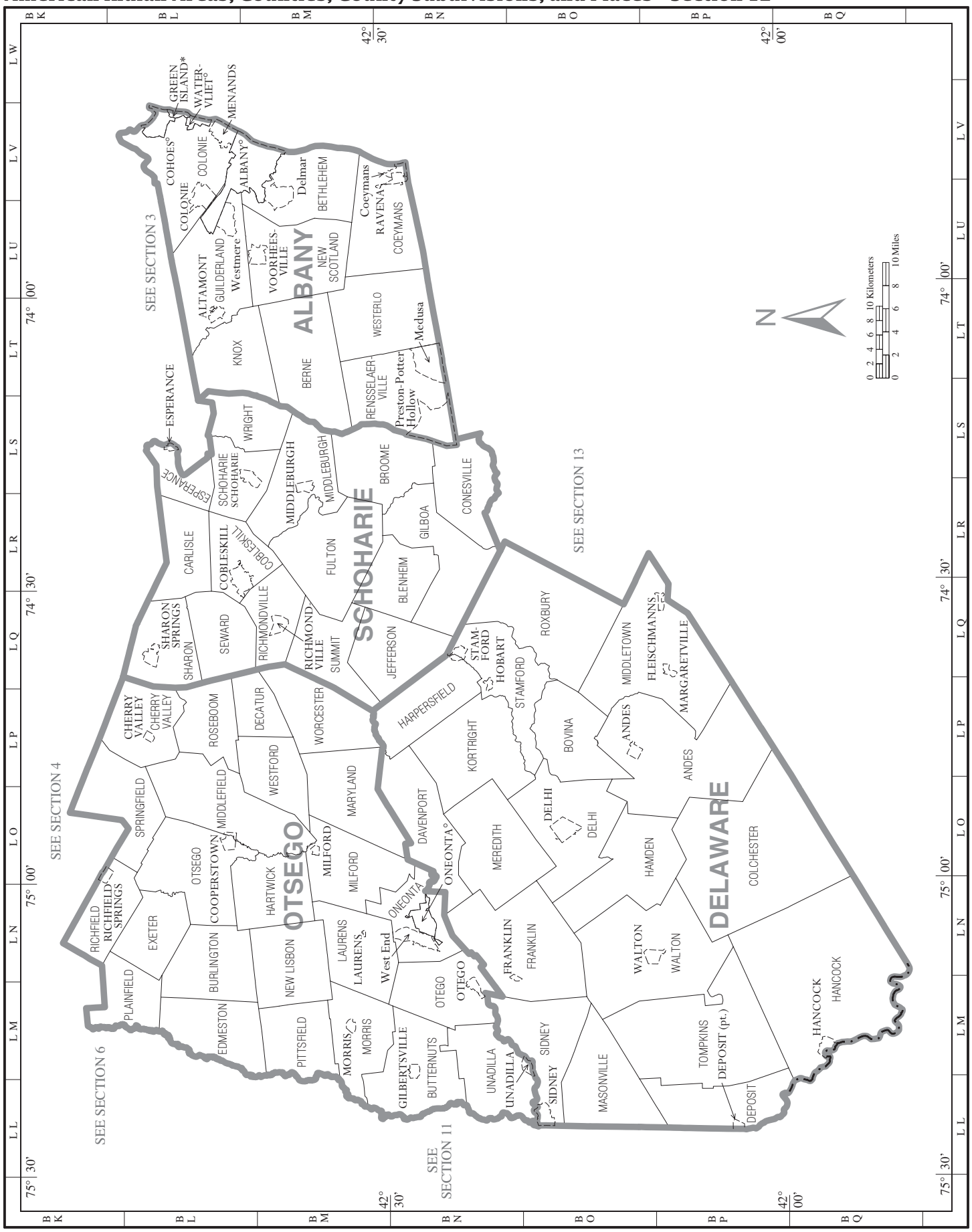

U.S. Census Bureau, Census 2000

American Indian Areas, Counties, County Subdivisions, and Places – Section 13

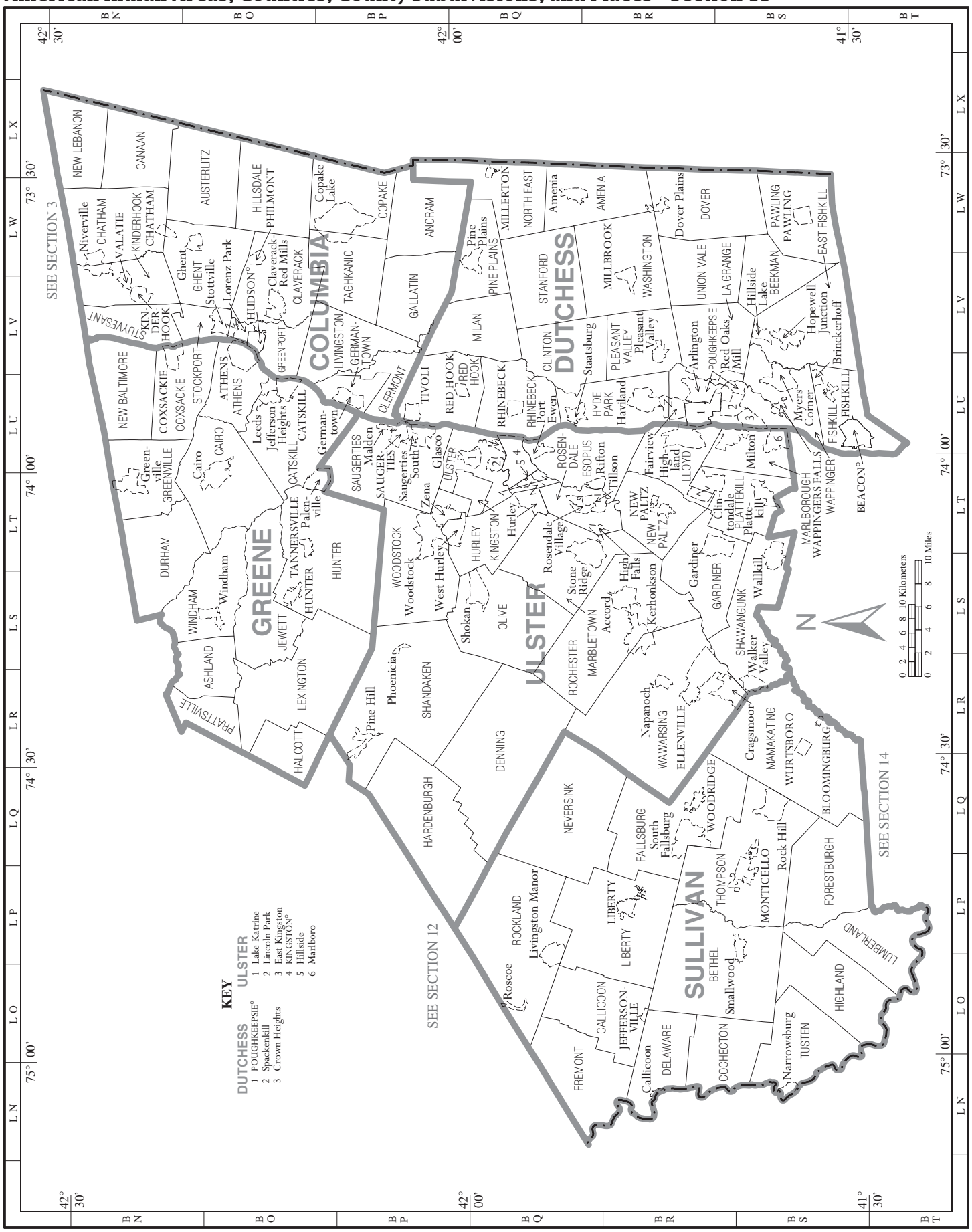

American Indian Areas, Counties, County Subdivisions, and Places – Section 14

U.S. Census Bureau, Census 2000

American Indian Areas, Counties, County Subdivisions, and Places – Section 15

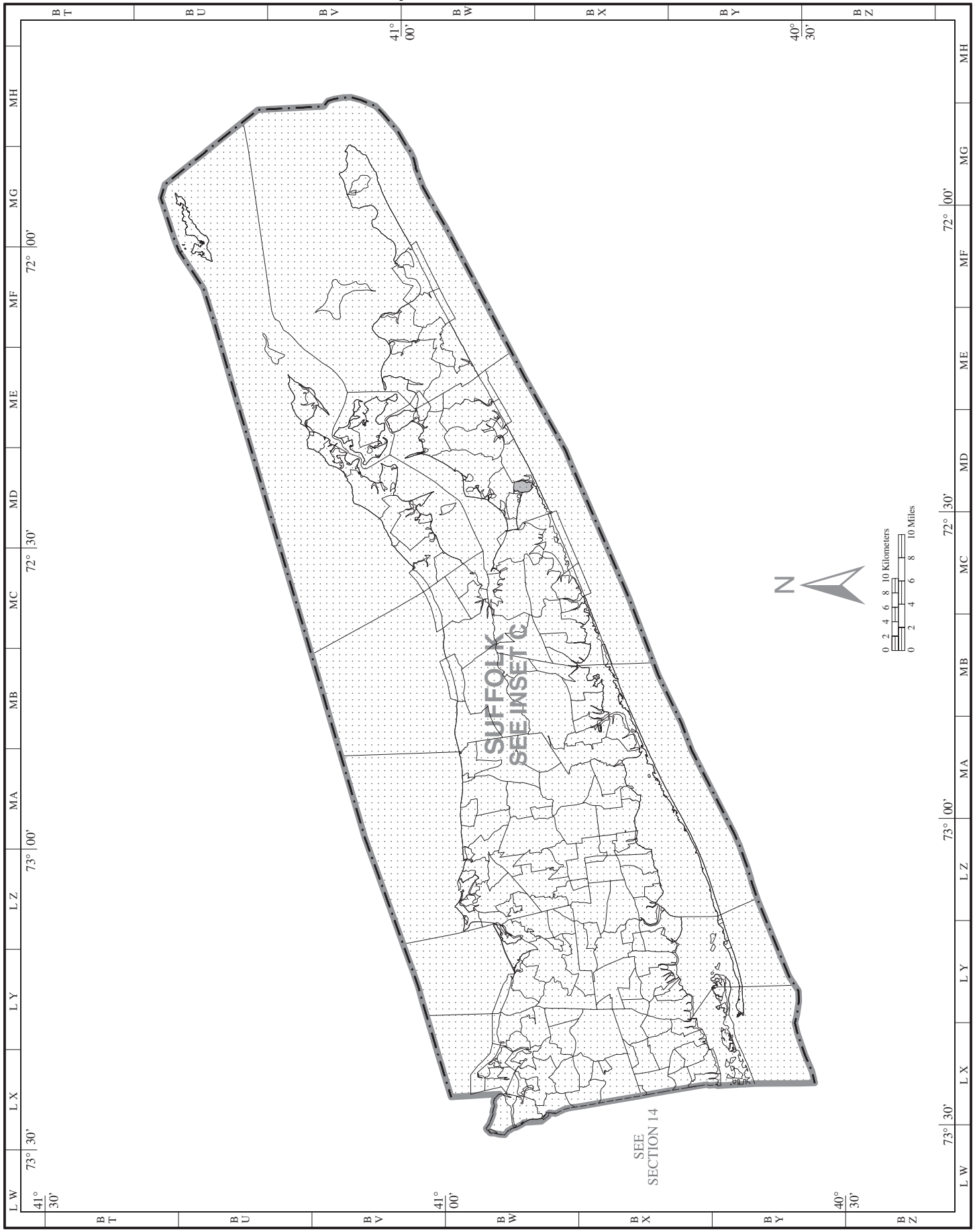

American Indian Areas, Counties, County Subdivisions, and Places – Inset A

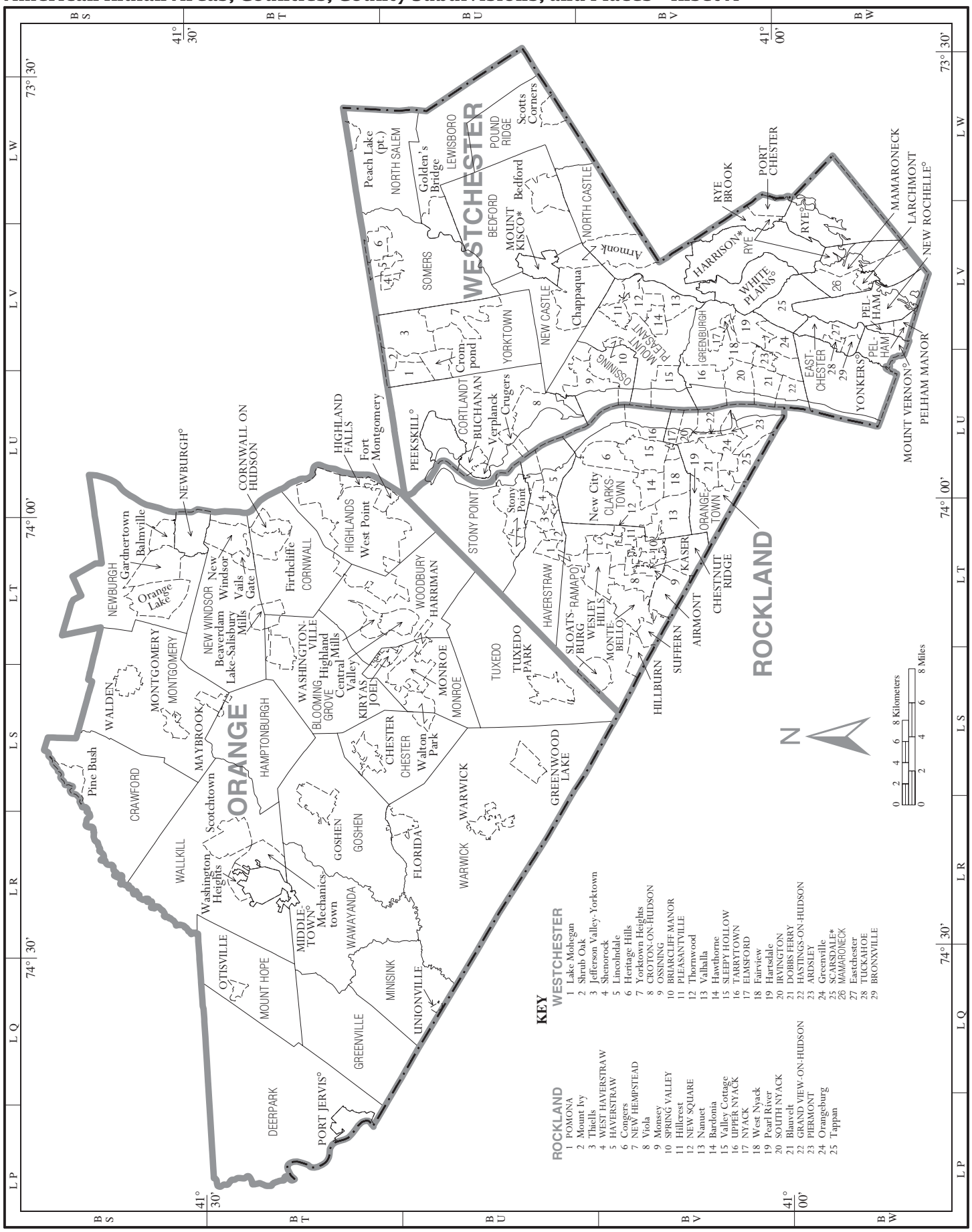

American Indian Areas, Counties, County Subdivisions, and Places – Inset B

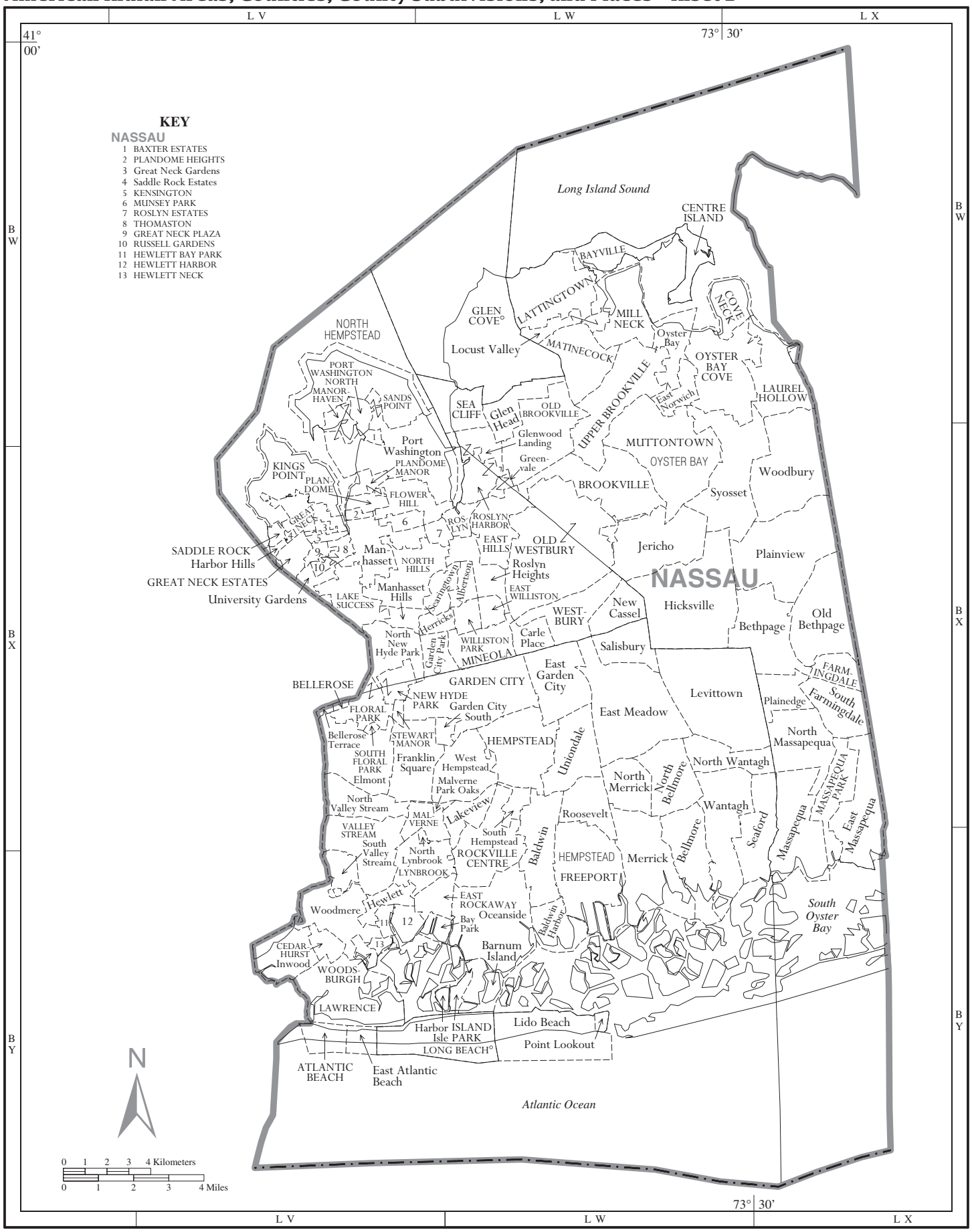

American Indian Areas, Counties, County Subdivisions, and Places – Inset C

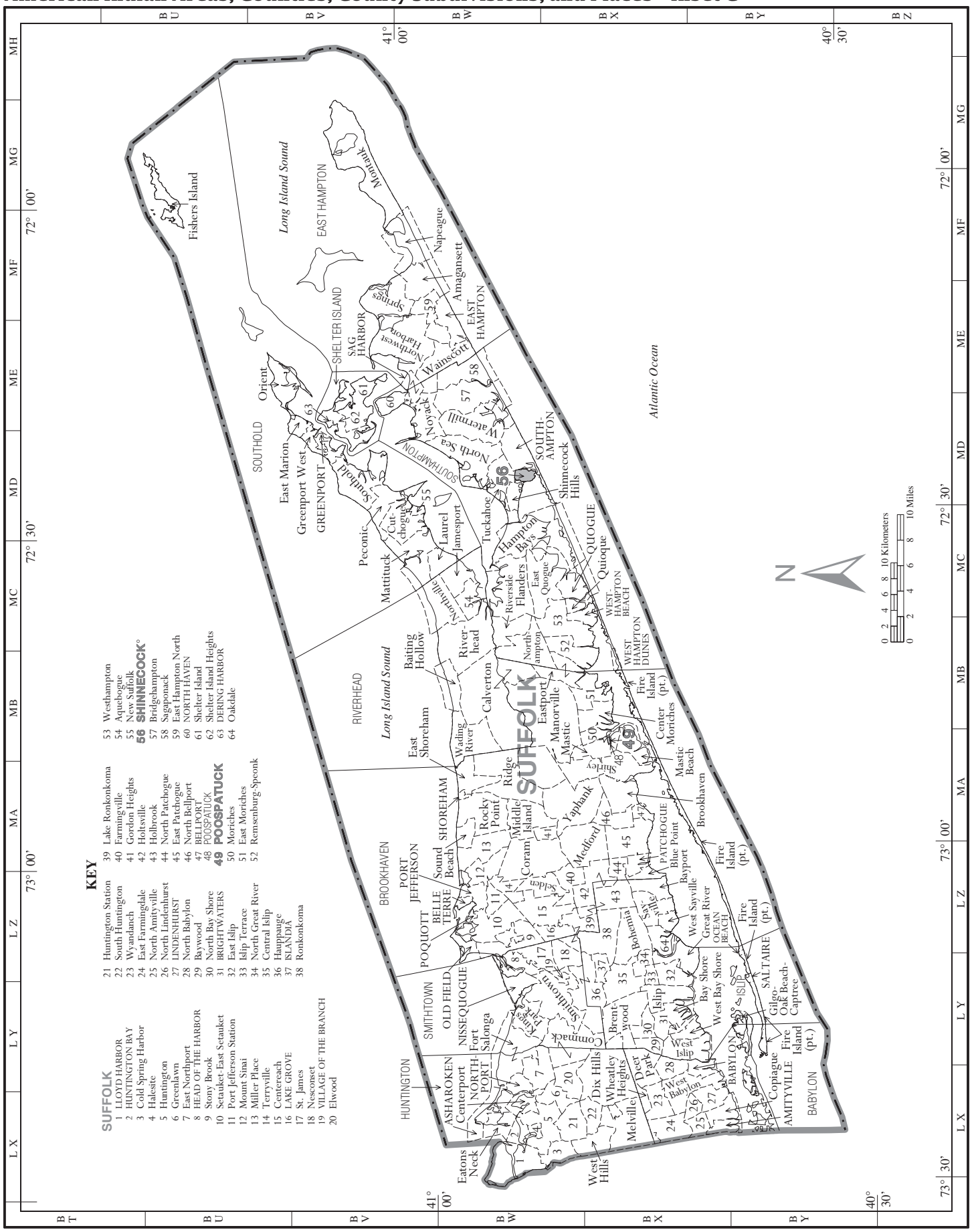

Appendix G.
Accuracy of the Data

INTRODUCTION

The data contained in this product are based on the Census 2000 sample. The data are estimates of the actual figures that would have been obtained from a complete count. Estimates derived from a sample are expected to be different from the 100-percent figures because they are subject to sampling and nonsampling errors. Sampling error in data arises from the selection of people and housing units included in the sample. Nonsampling error affects both sample and 100-percent data and is introduced as a result of errors that may occur during the data collection and processing phases of the census. This chapter provides a detailed discussion of both types of errors and a description of the estimation procedures.

MASTER ADDRESS FILE DEVELOPMENT

The majority of addresses in the country are in what is known for census purposes as Mailout/Mailback areas, which generally consist of city-style addresses. The original source of addresses on the Master Address File (MAF) for the Mailout/Mailback areas was the 1990 Census Address Control File (ACF). The first update to the ACF addresses is a United States Postal Service (USPS) Delivery Sequence File (DSF) of addresses. The November 1997, September 1998, November 1999, and April 2000 DSFs were incorporated into the MAF.

Until shortly before the census, the ACF addresses and the November 1997 and September 1998 residential DSF addresses constituted the MAF. These addresses were tested against Census Bureau geographic information to determine their location at the census block level. The geographic information is maintained in the Census Bureau's Topologically Integrated Geographic Encoding Referencing (TIGER) system. When an address on the MAF can be uniquely matched to the address range in TIGER for a street segment that forms one of the boundaries of a particular block, the address is said to be *geocoded* to that block. Valid and geocoded addresses appeared on each address list used for a field operation.

The Block Canvass operation was the next major address list operation in the Mailout/Mailback areas for Census 2000. Between January and May 1999, there was a 100-percent canvass of every block in these areas. Every geocoded address was printed in a block-by-block address register. Block Canvassing listers identified each address as one of the following: a verified housing unit; a unit with corrections to the street name or directional; a delete; a duplicate, implying the unit exists elsewhere on the list with a different, unmatchable designation, such as a different street name or building name; uninhabitable; or nonresidential. Also, units that were deleted from one block and matched an added unit in another block were called a move.

A cooperative address list check with local governmental units throughout the country, called Local Update of Census Addresses (LUCA) 98, occurred in approximately the same time frame as Block Canvassing. In LUCA 98, the participating governmental units received an address list and were asked for input mostly on added units but also on deleted units and corrected street names or directionals. The outcome of this operation was similar to that of Block Canvassing; units were added to and deleted from blocks, and address corrections were made.

The Decennial Master Address File (DMAF), created in July 1999, was the file used for the main printing of the Census 2000 questionnaires. In Mailout/Mailback areas, the operations that had yielded housing units and their status before this initial printing stage were the ACF, the November 1997 DSF, the September 1998 DSF, LUCA 98, and Block Canvassing.

Updates to the DMAF followed the creation of the initial DMAF. Addresses were added by the November 1999, February 2000, and April 2000 DSFs. The LUCA 98 field verification and appeal processes were address update operations that occurred subsequent to the creation of the initial

DMAF. Units receiving a conflicting status from Block Canvassing and the LUCA 98 operation were sent for field verification by the Census Bureau; the results of the field verification were sent to the governmental units. The governmental unit could appeal the Census Bureau's findings for particular units at this stage. At an appeal, the Census Bureau and the governmental unit submit their evidence of the status of a housing unit for independent review. The Census Address List Appeals Office, a temporary Federal office established outside the Department of Commerce, administered the appeal process. The Director of the Appeals Office (or their designee) was responsible for issuing a written determination that was considered final. Both the field verification and the appeal process had the potential to change the status of a housing unit.

The New Construction operation was another cooperative effort with participating governmental units that added addresses before Census Day. This was a final operation in Mailout/Mailback areas that used governmental units' local knowledge to identify new housing units in February and March of 2000.

After Mailout/Mailback, the second most common method of questionnaire delivery was Update/Leave. Rather than obtaining addresses from the ACF and DSF, the address list for Update/Leave areas was constructed during a Census Bureau field operation called Address Listing. This was due to the fact that addresses in Update/Leave areas were primarily noncity-style. Census employees were sent to the field with maps of their assignment areas and were instructed to record the city-style address, noncity-style address or location description, or possibly some combination of the above, for every housing unit. In addition, the location of the unit was noted on the census map with what is known as a *map spot*. This operation took place in the fall of 1998.

After processing the Address Listing data, the Census Bureau could tabulate the number of housing units in each block. Because the housing units in these areas may have nonstandard mailing addresses and may be recorded in census files solely with a location description, the governmental units participating in the local review operation in these areas were sent lists of housing unit counts by block. This operation was called LUCA 99. When a LUCA 99 participant disagreed with a Census block count, the contested block was sent out for LUCA 99 recanvassing. Census employees were redeployed to make updates to the address list. In addition, there was a LUCA 99 appeal process for settling housing unit status discrepancies that could potentially add units to the address list. The LUCA 99 recanvassing and LUCA 99 appeal process took place at various times during the DMAF updating process. Although most of the LUCA 99 entities had their recanvassing results processed before creation of the initial DMAF, many did not. There were DMAF updates designed specifically for obtaining late recanvassing and appeal results. These updates to the census files occurred in time for USPS delivery of a questionnaire.

The last address list-building operation in the Update/Leave areas was the Update/Leave operation itself. This operation was responsible for having a census questionnaire hand-delivered at every housing unit. The MAF and the maps were updated during this process.

In the most remote regions of the country, housing units were listed at the same time people within them were enumerated for Census 2000. These operations, called List/Enumerate and Remote Alaska enumeration, were the only source of addresses in these regions. All housing units were map spotted at the time of enumeration.

In some other regions of the country where an address list had already been created, the Census Bureau determined that direct enumeration of the population would be more successful than mailback of the forms. This operation was called Update/Enumerate. There were two types of Update/Enumerate areas – urban areas that were formerly Mailout/Mailback and rural areas that were formerly Update/Leave. The urban areas had passed through all the Mailout/Mailback operations up through the point of the creation of the initial DMAF, and the rural areas had passed through Address Listing, and sometimes LUCA 99, by the time of the creation of the initial DMAF. Because of these distinct paths, it was necessary to distinguish between the urban and rural Update/Enumerate areas.

Urban Update/Leave is another special enumeration that took place in areas where mail delivery was considered to be problematic. The addresses had passed through all the operations of the

Mailout/Mailback areas up through the creation of the initial DMAF, but enumerators visited the area during the census. As a result, additions, deletions and corrections to the address list were made.

People who do not receive a questionnaire at their house could submit a Be Counted Form, or they could call Telephone Questionnaire Assistance and have their information collected over the telephone. Addresses from these operations that did not match those already on the DMAF and that were geocoded to a census collection block in an area where census enumeration did not take place were visited in a Field Verification operation to determine if they existed. Verified addresses were added to the address list.

Follow-up operations provided additional information about housing units listed on the DMAF. In Nonresponse Followup (NRFU), enumerators followed up on units that had not returned a preaddressed census form. These units could be enumerated, deemed vacant, or possibly deleted. At the same time, units that did not appear on the address list could be added and enumerated concurrently. Coverage Improvement Follow Up was designated for enumeration at addresses added by New Construction and the later Delivery Sequence Files, as well as a second check on NRFU vacant and deleted units. Adds were also possible. These operations occurred in the Mailout/Mailback, Update/Leave, and Urban Update/Leave areas.

SERVICE-BASED ENUMERATION

Service Based Enumeration was designed to account for people without a usual residence who use service facilities (i.e., shelters, soup kitchens and mobile food vans). Only people using the service facility on the interview day were enumerated. In addition, people enumerated in Targeted Non-Shelter Outdoor Locations (TNSOLS) and people without a usual residence that filed Be Counted Forms (BCF) augmented the count. **This component of the enumeration should *not* be interpreted as a complete count of the population without a usual residence.**

SAMPLE DESIGN

Every person and housing unit in the United States was asked basic demographic and housing questions (for example, race, age, and relationship to householder). A sample of these people and housing units was asked more detailed questions about items, such as income, occupation, and housing costs. The sampling unit for Census 2000 was the housing unit, including all occupants. There were four different housing unit sampling rates: 1-in-8, 1-in-6, 1-in-4, and 1-in-2 (designed for an overall average of about 1-in-6). The Census Bureau assigned these varying rates based on precensus occupied housing unit estimates of various geographic and statistical entities, such as incorporated places and interim census tracts. For people living in group quarters or enumerated at long form eligible service sites (shelters and soup kitchens), the sampling unit was the person and the sampling rate was 1-in-6.

The sample designation method for housing units depended on the data collection procedures. Approximately 95 percent of the population was enumerated by the mailback procedure. In these areas, the Census Bureau used the Decennial Master Address File (DMAF) to select electronically a probability sample. The questionnaires were either mailed or hand-delivered to selected addresses with instructions to complete and mail back the form.

The housing unit sampling rate varied by census block. Long Form Sampling Entities (LFSEs) were used to determine sampling rates in Census 2000 similarly to the way governmental units were used in the 1990 census sample design. LFSEs were:

- Counties and county equivalents (such as parishes in Louisiana).
- Cities.
- Incorporated places (including consolidated cities).
- Census designated places in Hawaii only.

- Minor civil divisions in certain states only (Connecticut, Maine, Massachusetts, Michigan, Minnesota, New Hampshire, New Jersey, New York, Pennsylvania, Rhode Island, Vermont, and Wisconsin).
- School districts (based on the 1995-1996 school year).
- American Indian reservations.
- Tribal jurisdiction statistical areas (replaced for Census 2000 by entities called Oklahoma Tribal Statistical Areas).
- Alaska Native village statistical areas.

Size estimates for LFSEs were based on housing unit counts from the DMAF and occupancy rates from the 1990 census. If the smallest LFSE that included all or any part of a block had an estimated housing unit count of less than 800, the housing units in the block were sampled at a 1-in-2 rate. If the smallest LFSE that included all or any part of a block had an estimated housing unit count of 800 or more but less than 1,200, housing units in the block were sampled at a 1-in-4 rate. If a block was not in either of the two previous sampling rate categories, and was part of an interim census tract with 2,000 or more estimated housing units, the housing units in the block were sampled at a 1-in-8 rate. Housing units in all remaining blocks (those not assigned to 1-in-2, 1-in-4, or 1-in-8 rates) were sampled at a 1-in-6 rate.

In List/Enumerate areas (accounting for less than 0.5 percent of the housing units), each enumerator was given a blank address register with designated sample lines. Beginning about Census Day, the enumerator systematically canvassed an Assignment Area (AA) and listed all housing units in the address register in the order they were encountered. Completed questionnaires, including sample information for any housing unit listed on a designated sample line, were collected. If an AA contained any blocks that would qualify as above for a 1-in-2 or 1-in-4 rate, all households in the AA were sampled at 1-in-2. Housing units in all other AAs were sampled at 1-in-6.

Housing units in American Indian reservations, tribal jurisdiction statistical areas (replaced for Census 2000 by entities called Oklahoma Tribal Statistical Areas), and Alaska Native villages were sampled according to the same criteria as other LFSEs, except the sampling rates were based on the size of the American Indian and Alaska Native population in those areas as measured in the 1990 census. Trust lands were sampled at the highest rate of any part of their associated American Indian reservations. If the associated American Indian reservation was entirely outside the state containing the trust land, then the trust land was sampled at a 1-in-2 rate. All Remote Alaska assignment areas were sampled at a rate of 1-in-2. Housing units in Puerto Rico were sampled at a constant 1-in-6 rate in all blocks.

Variable sampling rates provide relatively more reliable estimates for small areas and decrease respondent burden in more densely populated areas while maintaining data reliability. When all sampling rates were taken into account across the Nation, approximately 1 out of every 6 housing units was included in the Census 2000 sample.

CONFIDENTIALITY OF THE DATA

The Census Bureau has modified or suppressed some data in this data release to protect confidentiality. Title 13 United States Code, Section 9, prohibits the Census Bureau from publishing results in which an individual can be identified. The Census Bureau's internal Disclosure Review Board sets the confidentiality rules for all data releases. A checklist approach is used to ensure that all potential risks to the confidentiality of the data are considered and addressed.

Title 13, United States Code. Title 13 of the United States Code authorizes the Census Bureau to conduct censuses and surveys. Section 9 of the same Title requires that any information collected from the public under the authority of Title 13 be maintained as confidential. Section 214 of Title 13 and Sections 3559 and 3571 of Title 18 of the United States Code provide for the imposition of penalties of up to 5 years in prison and up to $250,000 in fines for wrongful disclosure of confidential census information.

Disclosure limitation. Disclosure limitation is the process for protecting the confidentiality of data. A disclosure of data occurs when someone can use published statistical information to identify an individual who provided information under a pledge of confidentiality. Using disclosure limitation procedures, the Census Bureau modifies or removes the characteristics that put confidential information at risk for disclosure. Although it may appear that a table shows information about a specific individual, the Census Bureau has taken steps to disguise the original data while making sure the results are still useful. The techniques used by the Census Bureau to protect confidentiality in tabulations vary, depending on the type of data.

Data swapping. Data swapping is a method of disclosure limitation designed to protect confidentiality in tables of frequency data (the number or percentage of the population with certain characteristics). Data swapping is done by editing the source data or exchanging records for a sample of cases when creating a table. A sample of households is selected and matched on a set of selected key variables with households in neighboring geographic areas that have similar characteristics (such as the same number of adults and the same number of children). Because the swap often occurs within a neighboring area, there is no effect on the marginal totals for the area or for totals that include data from multiple areas. Because of data swapping, users should not assume that tables with cells having a value of 1 or 2 reveal information about specific individuals. Data swapping procedures were first used in the 1990 census and were also used for Census 2000.

ERRORS IN THE DATA

Statistics in this data product are based on a sample. Therefore, they may differ somewhat from 100-percent figures that would have been obtained if all housing units, people within those housing units, and people living in group quarters had been enumerated using the same questionnaires, instructions, enumerators, and so forth. The sample estimate also would differ from other samples of housing units, people within those housing units, and people living in group quarters. The deviation of a sample estimate from the average of all possible samples is called the *sampling error*. The *standard error* of a sample estimate is a measure of the variation among the estimates from all possible samples. Thus, it measures the precision with which an estimate from a particular sample approximates the average result of all possible samples. The sample estimate and its estimated standard error permit the construction of interval estimates with prescribed confidence that the interval includes the average result of all possible samples. The method of calculating standard errors and confidence intervals for the data in this product appears in the section called "Calculation of Standard Errors."

In addition to the variability that arises from the sampling procedures, both sample data and 100-percent data are subject to *nonsampling error*. Nonsampling error may be introduced during any of the various complex operations used to collect and process census data. For example, operations such as editing, reviewing, or handling questionnaires may introduce error into the data. A detailed discussion of the sources of nonsampling error is given in the section on "Nonsampling Error" in this chapter.

Nonsampling error may affect the data in two ways: errors that are introduced randomly will increase the variability of the data and, therefore, should be reflected in the standard error; errors that tend to be consistent in one direction will make both sample and 100-percent data biased in that direction. For example, if respondents consistently tend to underreport their incomes, then the resulting counts of households or families by income category will tend to be understated for the higher income categories and overstated for the lower income categories. Such biases are not reflected in the standard error.

Limitations of the Group Quarters Data

By definition, universes that include the total population include both the household population and the group quarters population. For example, the universe defined as the population 15 years and over includes all people 15 years and over in both households and group quarters.

In previous censuses and in Census 2000, allocation rates for demographic characteristics (such as age, sex, and race) of the group quarters population were similar to those for the total population. However, allocation rates for sample characteristics, such as school enrollment, educational attainment, income, and veteran status for the institutionalized and noninstitutionalized group quarters population have been substantially higher than those for the household population since at least the 1960 census. A review of the Census 2000 allocation rates for sample characteristics indicated that this trend continued.

Although allocation rates for sample characteristics are higher for the group quarters population, it is important to include the group quarters population in the total population universe. In most areas, the group quarters population represents a small proportion of the total population. As a result, the higher allocation rates associated with the group quarters population have minimal impact on the sample characteristics for the area of interest. In areas where the group quarters population represents a larger percentage of the total population, the Census Bureau cautions data users about the impact the higher allocation rates may have on the sample characteristics.

Calculation of Standard Errors

Totals and percentages. Tables A through C in this chapter contain the necessary information for calculating the standard errors of sample estimates in this data product. To calculate the standard error, it is necessary to know:

- The unadjusted standard error for the characteristic (given in Table A for estimated totals or Table B for estimated percentages) that would result under a simple random sample design of people, housing units, households, or families.
- The design factor for the particular characteristic estimated (given in Table C) based on the sample design and estimation techniques employed to produce long form data estimates.
- The number of people, housing units, households, or families in the publication area.
- The observed sampling rate.

The design factor is the ratio of the estimated standard error to the standard error of a simple random sample. The design factors reflect the effects of the actual sample design and the complex ratio estimation procedure used for Census 2000. Percent-in-sample values are provided in Summary File 3. The percent of the population in sample is given in P4, Percent of the Population in Sample. Percent-in-sample values for housing units are provided in H4, Percent of Housing Units in Sample by Occupancy Status. Thus, observed sampling rates for housing units are provided separately for occupied and vacant housing units. Data users should use information in H2, Unweighted Sample Housing Units by Occupancy Status, to determine the most prevalent type of housing unit in a specific geography (occupied or vacant), and use its corresponding percent-in-sample value from H4. As a convenience to data users, a percent-in-sample value for total housing units is available in the Census Bureau's PHC-2, *Summary Social, Economic, and Housing Characteristics* reports (see the Percent of Population and Housing Units in Sample tables). This percent-in-sample value combines occupied and vacant housing units to form a single percent-in-sample value for housing units.

Use the steps given below to calculate the standard error of an estimated total or percentage contained in this product. A percentage is defined here as a ratio of a numerator to a denominator where the numerator is a subset of the denominator. For example, the proportion of Black or African-American teachers is the ratio of Black or African-American teachers to all teachers.

1. Obtain the unadjusted standard error from Table A or B (or use the formula given below the table) for the estimated total or percentage, respectively.
2. Obtain the person or housing unit observed sampling rate (percent-in-sample) for the geographic area to which the estimate applies. Use the person observed sampling rate for population characteristics and the housing unit observed sampling rate for housing characteristics.

3. Use Table C to obtain the appropriate design factor, based on the characteristic (Employment status, School enrollment, etc.) and the range containing the percent-in-sample value defined in step 2. Multiply the unadjusted standard error by this design factor.

The unadjusted standard errors of zero estimates or of very small estimated totals or percentages will approach zero. This is also the case for very large percentages or estimated totals that are close to the size of the publication areas to which they correspond. Nevertheless, these estimated totals and percentages are still subject to sampling and nonsampling variability, and an estimated standard error of zero (or a very small standard error) is not appropriate. For estimated percentages that are less than 2 or greater than 98, use the unadjusted standard errors in Table B that appear in the "2 or 98" row. For an estimated total that is less than 50 or within 50 of the total size of the publication area, use an unadjusted standard error of 16.

Examples using Tables A and B are given in the section titled "Using Tables to Compute Standard Errors and Confidence Intervals."

Sums and differences. The standard errors estimated from Tables A and B are not directly applicable to sums of and differences between two sample estimates. To estimate the standard error of a sum or difference, the tables are to be used somewhat differently in the following three situations:

1. For the sum of or difference between a sample estimate and a 100-percent value, use the standard error of the sample estimate. The complete count value is not subject to sampling error.
2. For the sum of or difference between two sample estimates, the appropriate standard error is approximately the square root of the sum of the two individual standard errors squared; that is, for standard errors

   $SE(\hat{X})$ and $SE(\hat{Y})$ of estimates $\hat{X}$ and $\hat{Y}$, respectively:

   $$SE(\hat{X} + \hat{Y}) = SE(\hat{X} - \hat{Y}) = \sqrt{[SE(\hat{X})]^2 + [SE(\hat{Y})]^2}$$

   This method, however, will underestimate (overestimate) the standard error if the two items in a sum are highly positively (negatively) correlated or if the two items in a difference are highly negatively (positively) correlated. This method may also be used for the difference between (or sum of) sample estimates from two censuses or from a census sample and another survey. The standard error for estimates not based on the Census 2000 sample must be obtained from an appropriate source outside of this chapter.
3. For the differences between two estimates, one of which is a subclass of the other, use the tables directly where the calculated difference is the estimate of interest. For example, to determine the estimate of non-Black or African-American teachers, subtract the estimate of Black or African-American teachers from the estimate of total teachers. To determine the standard error of the estimate of non-Black or African-American teachers, apply the above formula directly.

Ratios. Frequently, the statistic of interest is the ratio of two variables, where the numerator is not a subset of the denominator. An example is the ratio of students to teachers in public elementary schools. (Note that this method cannot be used to compute a standard error for a sample mean.) The standard error of the ratio between two sample estimates is estimated as follows:

1. If the ratio is a proportion, then follow the procedure outlined for "Totals and percentages."
2. If the ratio is not a proportion, then approximate the standard error using the formula below.

$$SE\left(\frac{\hat{X}}{\hat{Y}}\right) = \left(\frac{\hat{X}}{\hat{Y}}\right)\sqrt{\frac{[SE(\hat{X})]^2}{\hat{X}^2} + \frac{[SE(\hat{Y})]^2}{\hat{Y}^2}}$$

Medians. The sampling variability of an estimated median depends on the form of the distribution and the size of its base. The reliability of an estimated median is approximated by constructing a confidence interval. Estimate the 68 percent confidence limits of a median based on sample data using the following procedure.

1. Obtain the appropriate (person or housing unit) observed sampling rate for the specific geographic area. Use this rate to locate the design factor for the characteristic of interest in Table C.

2. Obtain the frequency distribution for the selected variable. Cumulate these frequencies to yield the base.

3. Determine the standard error of the estimate of 50 percent from the distribution using the formula:

$$\text{SE(50 percent)} = \sqrt{\frac{5}{\text{base}} \times 50^2} \times \text{Design Factor}$$

4. Subtract from and add to 50 percent the standard error determined in step 3.

$$\text{p_lower} = 50 - \text{SE (50 percent)}$$

$$\text{p_upper} = 50 + \text{SE (50 percent)}$$

   Find the category in the distribution containing p_lower and the category in the distribution containing p_upper. If p_lower and p_upper fall in the same category, follow these steps:

   - Define A1 as the smallest value in that category.
   - Define A2 to be the smallest value in the next (higher) category.
   - Define C1 as the cumulative percent of units strictly less than A1.
   - Define C2 as the cumulative percent of units strictly less than A2.

     Use these values (A1, A2, C1, C2) in step 5 to obtain the Lower Bound and the Upper Bound.

     If p_lower and p_upper are in different categories, follow the steps above twice–once for each category. In effect, users will interpolate twice to obtain the Lower and Upper Bounds as follows:

   - First, for the category containing p_lower, define the values A1, A2, C1, and C2 as above. Use these values in step 5 to obtain the Lower Bound.
   - Second, for the category containing p_upper, define a new set of values for A1, A2, C1, and C2. Use these values in step 5 to obtain the Upper Bound.

5. Use the following formula and the values obtained in step 4 to form a confidence interval about the median:

$$\text{Bound} = \left[\frac{X - C1}{C2 - C1}\right] \times (A2 - A1) + A1$$

   where X = p_lower (p_upper) for the Lower Bound (Upper Bound).

6. Divide the difference between the two points determined in step 5 by two to obtain the estimated standard error of the median:

$$\text{SE(median)} = \frac{\text{Upper Bound} - \text{Lower Bound}}{2} = \frac{(\text{p_upper} - \text{p_lower})}{C2 - C1} \times \frac{A2 - A1}{2}$$

Means. A mean is defined here as the average quantity of some characteristic (other than the number of people, housing units, households, or families) per person, housing unit, household, or family. For example, a mean could be the average annual income of females age 25 to 34. The standard error of a mean can be approximated by the formula below. Because of the approximation used in developing this formula, the estimated standard error of the mean obtained from this formula will generally underestimate the true standard error.

The formula for estimating the standard error of a mean, $\bar{x}$, is

$$SE(\bar{x}) = \sqrt{\frac{5}{base} \times s^2} \times \text{Design Factor}$$

where s^2 is the estimated population variance of the characteristic and the base is the total number of units in the population. The population variance, s^2, may be estimated using data that has been grouped into intervals.

For this method, the range of values for the characteristic is divided into c intervals, where the lower and upper boundaries of interval j are L_j and U_j, respectively. Each person is placed into one of the c intervals such that the value of the characteristic is between L_j and U_j. The estimated population variance, s^2, is then given by:

$$s^2 = \sum_{j=1}^{c} p_j m_j^2 - (\bar{x})^2$$

where p_j is the estimated proportion of persons in interval j (based on weighted data) and m_j is the midpoint of the jth interval, calculated as:

$$m_j = \frac{L_j + U_j}{2}.$$

The most representative value of the characteristic in interval j is assumed to be the midpoint of the interval, m_j. If the cth interval is open-ended, i.e., no upper interval boundary exists, then an approximate value for m_c is

$$m_c = \left(\frac{3}{2}\right) L_c.$$

The estimated sample mean, $\bar{x}$, can be obtained using the following formula:

$$\bar{x} = \sum_{j=1}^{c} p_j m_j.$$

Confidence intervals. A sample estimate and its estimated standard error may be used to construct confidence intervals about the estimate. These intervals are ranges that will contain the average value of the estimated characteristic that results over all possible samples, with a known probability.

For example, if all possible samples that could result under the Census 2000 sample design were independently selected and surveyed under the same conditions, and if the estimate and its estimated standard error were calculated for each of these samples, then:

1. *68 percent confidence interval.* Approximately 68 percent of the intervals from one estimated standard error below the estimate to one estimated standard error above the estimate would contain the average result from all possible samples.

2. *90 percent confidence interval.* Approximately 90 percent of the intervals from 1.645 times the estimated standard error below the estimate to 1.645 times the estimated standard error above the estimate would contain the average result from all possible samples.

3. *95 percent confidence interval.* Approximately 95 percent of the intervals from two estimated standard errors below the estimate to two estimated standard errors above the estimate would contain the average result from all possible samples.

The average value of the estimated characteristic that could be derived from all possible samples either is or is not contained in any particular computed interval. Thus, the statement that the average value has a certain probability of falling between the limits of the calculated confidence interval cannot be made. Rather, one can say with a specified probability of confidence that the calculated confidence interval includes the average estimate from all possible samples (approximately the 100-percent value).

Confidence intervals also may be constructed for the ratio, sum of, or difference between two sample figures. First compute the ratio, sum, or difference. Next, obtain the standard error of the ratio, sum, or difference (using the formulas given earlier). Finally, form a confidence interval for this estimated ratio, sum, or difference as above. One can then say with specified confidence that this interval includes the ratio, sum, or difference that would have been obtained by averaging the results from all possible samples.

Calculating the confidence interval from the standard error. To calculate the lower and upper bounds of the 90 percent confidence interval around an estimate using the standard error, multiply the standard error by 1.645, then add and subtract the product from the estimate.

$$\text{Lower bound} = \text{Estimate} - (\text{Standard Error} \times 1.645)$$

$$\text{Upper bound} = \text{Estimate} + (\text{Standard Error} \times 1.645)$$

Limitations. Be careful when computing and interpreting confidence intervals. The estimated standard errors given in this chapter do not include all portions of the variability because of nonsampling error that may be present in the data. The standard errors reflect the effect of simple response variance, but not the effect of correlated errors introduced by enumerators, coders, or other field or processing personnel. Thus, the standard errors calculated represent a lower bound of the total error. As a result, confidence intervals formed using these estimated standard errors might not meet the stated levels of confidence (i.e., 68, 90, or 95 percent). Thus, be careful interpreting the data in this data product based on the estimated standard errors.

A standard sampling theory text should be helpful if the user needs more information about confidence intervals and nonsampling errors.

Zero or small estimates; very large estimates. The value of almost all Census 2000 characteristics is greater than or equal to zero by definition. The method given previously for calculating confidence intervals relies on large sample theory and may result in negative values for zero or small estimates, which are not admissible for most characteristics. In this case, the lower limit of the confidence interval is set to zero by default. A similar caution holds for estimates of totals that are close to the population total and for estimated proportions near one, where the upper limit of the confidence interval is set to its largest admissible value. In these situations, the level of confidence of the adjusted range of values is less than the prescribed confidence level.

Using Tables to Compute Standard Errors and Confidence Intervals

Example 1. Computing the standard error of a total. Suppose a particular data table shows that for City A 9,948 people out of all 15,888 people age 16 years and over were in the civilian labor force. The person observed sampling rate (percent-in-sample) in City A is 16.0 percent. The column in Table C that includes an observed sampling rate of 16.0 percent shows the design factor to be 1.1 for the population characteristic "Employment status."

The unadjusted standard error for the estimated total of 9,948 is computed using the formula given below Table A. Suppose that the total population of City A was 21,220. The formula for the unadjusted standard error, SE, is

$$\begin{aligned} \text{SE}(9{,}948) &= \sqrt{5(9{,}948)\left(1 - \frac{9{,}948}{21{,}220}\right)} \\ &= 163 \text{ people.} \end{aligned}$$

The 5 in the above formula is based on a 1-in-6 sample and is derived from the inverse of the sampling rate minus one; i.e., 5 = 6 − 1. To find the standard error of the estimated 9,948 people 16 years and over who were in the civilian labor force, multiply the unadjusted standard error 163 by the design factor, 1.1, from Table C. This yields an estimated standard error of 179 for the total number of people 16 years and over in City A who were in the civilian labor force.

Example 2. Computing the standard error of a percentage. The estimated percent of people 16 years and over who were in the civilian labor force in City A is 62.6 percent (= 9,948 ÷

15,888). Using the formula below Table B, the unadjusted standard error is approximately

$$SE(62.6) = \sqrt{\left(\frac{5}{15{,}888}\right)(62.6)(100 - 62.6)}$$

$$= 0.86 \text{ percentage points.}$$

Again, the 5 in the above formula is based on a 1-in-6 sample and is derived from the inverse of the sampling rate minus one; i.e., 5 = 6 − 1. The standard error for the estimated 62.6 percent of people 16 years and over who were in the civilian labor force is 0.86 x 1.1 = 0.95 percentage points.

Note that standard errors of percentages derived in this manner are approximate. Calculations can be expressed to several decimal places, but doing so would indicate more precision in the data than is justifiable. Final results should contain no more than two decimal places when the estimated standard error is one percentage point (i.e., 1.00) or more.

Example 3. Computing a confidence interval. In Example 1, the adjusted standard error of the 9,948 people 16 years and over in City A in the civilian labor force was 179. Thus, a 90 percent confidence interval for this estimated total is:

$$[9{,}948 - 1.645(179)] \text{ to } [9{,}948 + 1.645\,(179)]$$
$$\text{or } 9{,}654 \text{ to } 10{,}242.$$

One can say, with about 90 percent confidence, that this interval includes the value that would have been obtained by averaging the results from all possible samples.

Example 4. Computing the standard error and confidence interval for the difference between two sample estimates. Suppose the number of people in City B age 16 years and over who were in the civilian labor force was 9,314 and the total number of people 16 years and over was 16,666. The population size of City B was 25,225, resulting in a person percent-in-sample of 15.7. The range that includes an observed sampling rate of 15.7 in Table C shows the design factor to be 1.1 for "Employment status." Using the formula below Table A and the appropriate design factor, the estimated standard error for the total number of people 16 years and over in City B who were in the civilian labor force is 188 (= 171 x 1.1). The estimated percentage of people 16 years and over who were in the civilian labor force is 55.9 percent. The unadjusted standard error determined using the formula provided at the bottom of Table B is 0.86 percentage points, and the approximate standard error of the percentage (55.9 percent) is 0.86 x 1.1 = 0.95 percentage points.

Suppose that one wished to obtain the standard error of the difference between City A and City B of the percentages of people who were 16 years and over and who were in the civilian labor force. The difference in the percentages for the two cities is:

$$62.6 - 55.9 = 6.7 \text{ percent.}$$

Using the above calculations and the adjusted standard error from Example 2:

$$SE\,(6.7) = \sqrt{[SE(62.6)]^2 + [SE(55.9)]^2} = \sqrt{(0.95)^2 + (0.95)^2}$$
$$= 1.34 \text{ percentage points.}$$

The 90 percent confidence interval for the difference is formed as before:

$$[6.70 - 1.645(1.34)] \text{ to } [6.70 + 1.645(1.34)]$$
$$\text{or } 4.50 \text{ to } 8.90.$$

One can say with 90 percent confidence that the interval includes the difference that would have been obtained by averaging the results from all possible samples.

Example 5. Computing the standard error and confidence interval for the ratio of two sample estimates. For reasonably large samples, ratio estimates are normally distributed, particularly for the census population. Therefore, if the standard error of a ratio estimate can be calculated, then a confidence interval can be formed about the ratio.

Suppose that one wished to obtain the standard error of the ratio of the estimate of people who were 16 years and over and who were in the civilian labor force in City A to the estimate of people who were 16 years and over and who were in the civilian labor force in City B. The ratio of the two estimates is:

$$\frac{9{,}948}{9{,}314} = 1.07$$

The standard error of this ratio is:

$$SE(1.07) = \left(\frac{9{,}948}{9{,}314}\right)\sqrt{\frac{(179)^2}{(9{,}948)^2} + \frac{(188)^2}{(9{,}314)^2}}$$

$$= 0.029.$$

Using the results above, the 90 percent confidence interval for this ratio would be:

$$[1.07 - 1.645(0.029)] \text{ to } [1.07 + 1.645(0.029)]$$

$$\text{or } 1.02 \text{ to } 1.12.$$

One can say with 90 percent confidence that the interval includes the ratio that would have been obtained by averaging the results from all possible samples.

Example 6. Computing the standard error and confidence interval of a median. The following example shows the steps for calculating an estimated standard error and confidence interval for the median housing value in City C.

1. The housing unit observed sampling rate in City C is 14.3. Suppose that the corresponding design factor in Table C for the housing characteristic "Value" is 1.2.

2. Obtain the frequency distribution for housing values in City C. The base is the sum of the frequencies (4,227).

Table 1. **Frequency Distribution and Cumulative Totals for Housing Value**

Housing value	Frequency	Cumulative sum	Cumulative percent
Less than $50,000	1,548	1,548	36.62
$50,000 to $99,999	820	2,368	56.02
$100,000 to $149,999	752	3,120	73.81
$150,000 to $199,999	524	3,644	86.21
$200,000 to $299,999	300	3,944	93.30
$300,000 to $499,999	248	4,192	99.17
$500,000 or more	35	4,227	100.00

3. Determine the standard error of the estimate of 50 percent from the distribution:

$$SE(50 \text{ percent}) = \sqrt{\frac{5}{4{,}227} \times 50^2 \times 1.2}$$

$$= 2.06$$

4. Calculate a confidence interval with bounds:

$$p_lower = 50 - 2.06 = 47.94$$

$$p_upper = 50 + 2.06 = 52.06$$

From the given distribution, the category with the cumulative percent first exceeding 47.94 percent is $50,000 to $99,999. Therefore, A1 = $50,000. C1 is the cumulative percent of housing units with value less than $50,000. As a result, C1 = 36.62 percent.

The category with the cumulative percent that first exceeds 52.06 percent is also $50,000 to $99,999. A2 is the smallest value in the next (higher) category, resulting in A2 = $100,000. C2 is the cumulative percent of housing units with value less than $100,000. Thus, C2 = 56.02 percent.

5. Given the values obtained in earlier steps, calculate the Lower and Upper Bounds of the confidence interval about the median:

$$\text{Lower Bound} = \left[\frac{47.94 - 36.62}{56.02 - 36.62}\right] \text{x } (\$100{,}000 - \$50{,}000) + \$50{,}000$$

$$\text{Upper Bound} = \left[\frac{52.06 - 36.62}{56.02 - 36.62}\right] \text{x } (\$100{,}000 - \$50{,}000) + \$50{,}000$$

The confidence interval is $79,175 to $89,794.

6. The estimated standard error of the median is

$$\text{SE(median)} = \frac{\$89{,}794 - \$79{,}175}{2} = \$5{,}310$$

Example 7. Computing the standard error of a mean. This example shows the steps for calculating the standard error for the average commuting time in City D. The frequency distribution is given in Table 2.

Table 2. **Frequency Distribution for Travel Time to Work**

Travel time to work	Frequency
Did not work at home:	776,619
Less than 5 minutes	14,602
5 to 9 minutes	69,066
10 to 14 minutes	107,161
15 to 19 minutes	138,187
20 to 24 minutes	139,726
25 to 29 minutes	52,879
30 to 34 minutes	120,636
35 to 39 minutes	19,751
40 to 44 minutes	25,791
45 to 59 minutes	50,322
60 to 89 minutes	29,178
90 or more minutes	9,320
Worked at home	19,986

1. Cumulating the frequencies over the 12 categories for those who commuted to work (i.e., Did not work at home) yields the population count (base) of 776,619 workers age 16 years and over.

2. Find the midpoint m_j for each of the 12 categories. Multiply each category's proportion p_j by the square of the midpoint and sum this product over all categories.

   For example, the midpoint of category 1 "Less than 5 minutes" is

$$m_1 = \frac{0 + 5}{2} = 2.5 \text{ minutes}$$

   while the midpoint of the 12th category "90 or more minutes" is

$$m_{12} = \left(\frac{3}{2}\right) 90 = 135 \text{ minutes.}$$

   The proportion of units in the first category, p_1, is

$$p_1 = \frac{14{,}602}{776{,}619} = 0.019.$$

Necessary products for the standard error calculation are given in Table 3 along with totals.

Table 3. **Calculations for Travel Time to Work**

Travel time to work	p_j	m_j	$p_j m_j^2$	$p_j m_j$
Did not work at home:				
Less than 5 minutes	0.019	2.5	0.119	0.048
5 to 9 minutes	0.089	7	4.361	0.623
10 to 14 minutes	0.138	12	19.872	1.656
15 to 19 minutes	0.178	17	51.442	3.026
20 to 24 minutes	0.180	22	87.120	3.960
25 to 29 minutes	0.068	27	49.572	1.836
30 to 34 minutes	0.155	32	158.720	4.960
35 to 39 minutes	0.025	37	34.225	0.925
40 to 44 minutes	0.033	42	58.212	1.386
45 to 59 minutes	0.065	52	175.760	3.380
60 to 89 minutes	0.038	74.5	210.910	2.831
90 or more minutes	0.012	135	218.700	1.620
		Total	1069.013	26.251

3. To estimate the mean commuting time for people in City D, multiply each category's proportion by its midpoint and sum over all categories in the universe. Table 3 shows an estimated mean travel time to work, $\bar{x}$, of 26 minutes.
4. Calculate the estimated population variance.

$$s^2 = 1069.013 - (26)^2$$

$$= 393.013$$

5. In City D, the person observed sampling rate is 13.1 percent. Suppose the design factor for "Travel time to work" in City D, given in the "Less than 15 percent" percent-in-sample column of Table C, is 1.4. Use this information and the results from steps 1 through 4 to calculate an estimated standard error for the mean as:

$$SE(\bar{x}) = \sqrt{\frac{5}{776{,}619} \times 393.013 \times 1.4}$$

$$= 0.07 \text{ minutes.}$$

ESTIMATION PROCEDURE

The estimates that appear in this product were obtained from an iterative ratio estimation procedure (iterative proportional fitting) resulting in the assignment of a weight to each sample person or housing unit record. For any given tabulation area, a characteristic total was estimated by summing the weights assigned to the people or housing units possessing the characteristic in the tabulation area. Estimates of family or household characteristics were based on the weight assigned to the family member designated as householder. Each sample person or housing unit record was assigned exactly one weight to be used to produce estimates of all characteristics. For example, if the weight given to a sample person or housing unit had the value 6, all characteristics of that person or housing unit would be tabulated with a weight of 6. The estimation procedure, however, did assign weights varying from person to person or housing unit to housing unit.

The estimation procedure used to assign the weights was performed in geographically defined *weighting areas.* Generally, weighting areas were formed of contiguous geographic units within counties. Weighting areas were required to have a minimum sample of 400 people. Also, weighting areas never crossed state or county boundaries. In small counties with a sample count below 400 people, the minimum sample size condition was relaxed to permit the entire county to become a weighting area.

People

Within a weighting area, the long form sample was ratio-adjusted to equal the 100-percent totals for certain data groups. There were four stages of ratio adjustment for people. The first stage used 21 household-type groups. The second stage used three groups with the following sampling rates: 1-in-2, 1-in-4, and less than 1-in-4. The third stage used the dichotomy householders/nonhouseholders and the fourth stage used 312 aggregate age-sex-race-Hispanic origin groups. The stages were defined as follows:

People

Stage I: Type of Household

Group	Family with own children under 18: Number of people in housing unit
1	2
2	3
3	4
4	5
5	6-7
6	8 or more
	Family without own children under 18:
7-12	2 through 8 or more
	All other housing units:
13	1
14-19	2 through 8 or more
20	People in group quarters
21	Service Based Enumerations

Stage II: Sampling Type

Group	
1	1-in-2
2	1-in-4
3	1-in-6 or 1-in-8

Stage III: Householder Status

Group	
1	Householder
2	Nonhouseholder

People—Con.

Stage IV: Age/Sex/Race/Hispanic origin

	People of Hispanic origin: Black or African American: Male:
Group	Age
1	0-4
2	5-14
3	15-17
4	18-19
5	20-24
6	25-29
7	30-34
8	35-44
9	45-49
10	50-54
11	55-64
12	65-74
13	75+
14-26	Female: Same age categories as 1-13
27-52	American Indian or Alaska Native: Same gender and age categories as 1-26
53-78	Asian: Same gender and age categories as 1-26
79-104	Native Hawaiian or Pacific Islander: Same gender and age categories as 1-26
105-130	White: Same gender and age categories as 1-26
131-156	Some Other Race: Same gender and age categories as 1-26
157-312	People not of Hispanic origin: Same race, gender, and age categories as 1-156

NOTE: Multiple race people were included in one of the six race groups for estimation purposes only. Subsequent tabulations were based on the full set of responses to the race item.

The ratio estimation procedure for people was conducted within a weighting area in four stages as follows:

Stage I.

1. Assign an initial weight to each sample person record approximately equal to the inverse of the observed sampling rate for the weighting area.

2. Prior to iterative proportional fitting, combine categories in each of the four estimation stages, if necessary, to increase the reliability of the ratio estimation procedure. For each stage, any group that did not meet certain criteria for the unweighted sample count or for the ratio of the 100-percent to the initially weighted sample count was combined with another group in the same stage according to a specified collapsing pattern. There was an additional criterion concerning the number of complete count people in each race/Hispanic origin category in the second estimation stage.

3. The initial weights underwent four stages of ratio adjustment applying the grouping procedures described above. At the first stage, the ratio of the complete census count to the sum of the initial weights for each sample person was computed for each Stage I group. The initial weight assigned to each person in a group was then multiplied by the Stage I group ratio to produce an adjusted weight.

Stage II. The Stage I adjusted weights were again adjusted by the ratio of the complete census count to the sum of the Stage I weights for sample people in each Stage II group.

Stage III. The Stage II weights were adjusted by the ratio of the complete census count to the sum of the Stage II weights for sample people in each Stage III group.

Stage IV. The Stage III weights were adjusted by the ratio of the complete census count to the sum of the Stage III weights for sample people in each Stage IV group.

The four stages of ratio adjustment were repeated in the order given above until the predefined stopping criteria were met. The weights obtained from the final iteration of Stage IV were assigned to the sample person records. However, to avoid complications in rounding for tabulated data, only whole number weights were assigned. For example, if the final weight of the people in a particular group was 7.25, then 1/4 of the sample people in this group were randomly assigned a weight of 8, while the remaining 3/4 received a weight of 7.

Housing Units

The ratio estimation procedure for housing units was essentially the same as that for people, except that vacant housing units were treated separately. The occupied housing unit ratio estimation procedure was done in three stages. The first stage for occupied housing units used 19 household type groups while the second stage used three sampling type groups. The third stage used 24 race-Hispanic origin-tenure groups. The vacant housing unit ratio estimation procedure was done in a single stage with three groups. The stages for ratio estimation for housing units were as follows:

Occupied Housing Units

Stage I: Type of Household

Group	Family with own children under 18: Number of people in housing unit
1	2
2	3
3	4
4	5
5	6-7
6	8 or more
	Family without own children under 18:
7-12	2 through 8 or more
	All other housing units:
13	1
14-19	2 through 8 or more

Stage II: Sampling Type

Group	
1	1-in-2
2	1-in-4
3	1-in-6 or 1-in-8

Occupied Housing Units—Con.

Stage III: Race and Hispanic Origin of Householder/Tenure

Group	Owner: Hispanic origin:
1	Black or African American
2	American Indian or Alaska Native
3	Asian
4	Native Hawaiian or Pacific Islander
5	White
6	Some Other Race
7-12	Owner: Not of Hispanic origin: Same race categories as 1-6
13-24	Renter: Same Hispanic origin and race categories as 1-12

Vacant Housing Units

Group	
1	Vacant for rent
2	Vacant for sale
3	Other vacant

The estimates produced by this estimation procedure realize some of the gains in sampling efficiency that would have resulted if the population had been stratified into the ratio-estimation groups before sampling and if the sampling rate had been applied independently to each group. The net effect is a reduction in both the standard error and the possible bias of most estimated characteristics to levels below what would have resulted from simply using the initial, unadjusted weight. A by-product of this estimation procedure is that the estimates from the sample will, for the most part, be consistent with the complete count figures for the population and housing unit groups used in the estimation procedure.

CONSISTENCY WITH COMPLETE COUNTS

As described earlier, Census 2000 long form data were collected on a sample basis. Cities and incorporated places were used to determine sampling rates to support estimates for these areas. As a result, each city, incorporated place, school district, and county had addresses selected in the long form sample.

To produce estimates from the long form data, weighting was performed at the weighting area level. In forming weighting areas, trade-offs between reliability, consistency of the estimates, and complexity of the implementation were considered. The decision was made to form weighting areas consisting of small geographic areas with at least 400 sample persons (or about 200 or more completed long forms) that do not cross county boundaries. No other boundary constraints were imposed. Thus, total population estimates from the long form data will agree with census counts reported in SF 1 and SF 2 for the weighting area, county, and other higher geographic areas obtained by combining either weighting areas or counties. Differences between long form estimates of characteristics in the SF 3 and their corresponding values in the SF 1 or SF 2 are particularly noticeable for small places, tracts, and block groups. Examples of these characteristics are the total number of people, the number of people reporting specific racial categories, and the number of housing units. The official values for items reported on the short form come from SF 1 and SF 2.

Because the weighting areas were formed at a smaller geographic level, any differential nonresponse to long form questionnaires by demographic groups or geographical areas included in a weighting area may introduce differences in complete counts (SF 1 and SF 2) and the SF 3 total population estimates. Also, an insufficient number of sample cases in the weighting matrix cells could lead to differences in SF 1, SF 2, and SF 3 population totals. Thus, differences between the census and SF 3 counts are typical and expected.

In 1990, separate tabulations were not prepared for small areas below a certain size. In contrast, Census 2000 tabulations are being prepared for all areas to maximize data availability. This approach may lead to a greater number of anomalous results than what may have been observed with tabulations released from the 1990 census. A similar phenomenon occurred in the 1990 census when weighting areas respected city and place boundaries. Census counts differed from the long form data estimates in small places. As expected, these differences were sometimes large.

The SF 1 tables provide the official census count of the number of people in an area. The SF 3 tables provide estimates of the proportion of people with specific characteristics, such as occupation, disability, or educational attainment. The total number of people in the SF 3 table is provided for use as the denominator, or base, for these proportions. Estimates in the SF 3 tables give the best estimates of the proportion of people with a particular characteristic, but the census count is the official count of how many people are in the area.

The SF 1 gives exact numbers even for very small groups and areas; whereas, SF 3 gives estimates for small groups and areas, such as tracts and small places, that are less exact. The goal of SF 3 is to identify large differences among areas or large changes over time. Estimates for small areas and small population groups often exhibit large changes from one census to the next, so having the capability to measure them is worthwhile.

NONSAMPLING ERROR

In any large-scale statistical operation, such as Census 2000, human and processing errors occur. These errors are commonly referred to as nonsampling errors. Such errors include: not enumerating every household or every person in the population, failing to obtain all required information from the respondents, obtaining incorrect or inconsistent information, and recording information incorrectly. In addition, errors can occur during the field review of the enumerators' work, during clerical handling of the census questionnaires, or during the electronic processing of the questionnaires.

While it is impossible to completely eliminate nonsampling error from an operation as large and complex as the decennial census, the Census Bureau attempts to control the sources of such error during the data collection and processing operations. The primary sources of nonsampling error and the programs instituted to control this error in Census 2000 are described below. The success of these programs, however, was contingent upon how well the instructions actually were carried out during the census. As part of the Census 2000 evaluation program, both the effects of these programs and the amount of error remaining after their application will be evaluated.

Types of Nonsampling Error

Nonresponse. Nonresponse to particular questions on the census questionnaire or the failure to obtain any information for a housing unit allows for the introduction of bias into the data because the characteristics of the nonrespondents have not been observed and may differ from those reported by respondents. As a result, any imputation procedure using respondent data may not completely reflect these differences either at the elemental level (individual person or housing unit) or on average. As part of the data processing, people and/or housing units for which sample data were not collected may have their data imputed to ensure a sufficient number of sample people/housing units in a given area. As a result, the imputation rates for some small geographic areas, such as tracts, are very high. The Census Bureau cautions data users about the impact the higher imputation rates may have on the sample characteristics. Some protection against the introduction of large biases is afforded by minimizing nonresponse. Characteristics for the nonresponses were imputed by using reported data for a person or housing unit with similar characteristics.

Respondent and enumerator error. The person answering the mail questionnaire for a household or responding to the questions posed by an enumerator could serve as a source of error, although the question wording was extensively tested in several experimental studies prior to the census. The mail respondent may overlook or misunderstand a question, or answer a question in a way that cannot be interpreted correctly by the data capture system. Also, the enumerator may:

misinterpret or otherwise incorrectly record information given by a respondent, fail to collect some of the information for a person or household, or collect data for households that were not designated as part of the sample. Enumerators were monitored carefully to minimize these types of field enumeration problems. Field staff was prepared for their tasks by using standardized training packages that included hands-on experience with census materials. A sample of the households interviewed by each enumerator was reinterviewed to control for the possibility of fabricated data being submitted by enumerators.

Processing error. The many phases involved in processing the census data represent potential sources for the introduction of nonsampling error. The processing of the census questionnaires completed by enumerators included field review by the crew leader, check-in, and transmittal of completed questionnaires. No field reviews were done on the mail return questionnaires. Error may also be introduced by the misinterpretation of data by the data capture system, or the failure to capture all the information that the respondents or enumerators provided on the forms. Write-in entries go through coding operations, which may also be a source of processing error in the data. Many of the various field, coding, and computer operations undergo a number of quality control checks to help ensure their accurate application.

Reduction of Nonsampling Error

A number of techniques were implemented during the census planning and development stages to reduce various types of nonsampling errors. Quality assurance methods were used throughout the data collection and processing phases of the census to improve the quality of the data. In addition, the Census Bureau implemented a reinterview program to minimize errors in the data-collection phase for enumerator-filled questionnaires.

Several initiatives were implemented during Census 2000 to minimize the undercoverage of population and housing units and to reduce costs. These programs were developed based on experience from the 1990 decennial census and results from the Census 2000 testing cycle. They include:

- Be Counted questionnaires – unaddressed forms requesting all short form data and a few additional items – were available in public locations for people who believed they were not otherwise counted.
- An introductory letter was sent to all Mailout/Mailback addresses and many addresses in Update/Leave areas prior to the mailing of the census form. A reminder postcard was also sent to these addresses.
- Forms in Spanish and other languages were mailed to those who requested them by returning the introductory letter.
- A well-publicized, toll-free telephone number was available to answer questions about the census forms. Responses from people in households who received a short form could be taken over the telephone.
- Under the Local Update of Census Addresses (LUCA) program, local officials had the opportunity to address specific concerns about the accuracy and completeness of the Master Address File before mailings began.

Resolving Multiple Responses

There were multiple modes of response for Census 2000. Because there were various ways people could initiate their enumeration in the census, and the fact that some people would be enumerated during field followup, it was very likely that some people could be enumerated more than once. A special computer process was implemented to control this type of nonsampling error by resolving situations where more than one form was received from a particular housing unit, as designated by its identification (ID). The process consisted of several steps. IDs that had more

than one viable return were analyzed. Within each of these IDs, the person records on each return were compared with person records on the other return(s). People included on two or more different returns were marked as such, and only one of the person records was used in the creation of the household roster.

EDITING OF UNACCEPTABLE DATA

The objective of the processing operation was to produce a set of data that describes the population as accurately and clearly as possible. In a major change from past practice, the information on Census 2000 questionnaires generally was not edited for consistency, completeness, or acceptability during field data collection or data capture operations. Census crew leaders and local office clerks reviewed enumerator-filled questionnaires for adherence to specified procedures. Mail return questionnaires were not subjected to clerical review and households were not contacted, as in previous censuses, to collect data that were missing from census returns.

Most census questionnaires received by mail from respondents as well as those filled by enumerators were processed through a new contractor-built image scanning system that used optical mark and character recognition to convert the responses into computer files. The optical character recognition, or OCR, process used several pattern and context checks to estimate accuracy thresholds for each write-in field. The system also used "soft edits" on most interpreted numeric write-in responses to decide whether the field values read by the machine interpretation were acceptable. If the value read had a lower than acceptable accuracy threshold or was outside the soft edit range, the image of the item was displayed to a keyer who then entered the response.

To control the possible creation of erroneous people from questionnaires containing stray marks or completed incorrectly, the data capture system included an edit for the number of people indicated on each mail return and enumerator-filled questionnaire. If the edit failed, the questionnaire image was reviewed at a workstation by an operator. The operator identified erroneous person records and corrected OCR interpretation errors in the population count field.

At Census Bureau headquarters, the mail response data records were subjected to a computer edit that identified households exhibiting a possible coverage problem and those with more than six household members – the maximum number of people who could be enumerated on a mail questionnaire. Attempts were made to contact these households on the telephone to correct the count inconsistency and to collect census data for those people for whom there was no room on the questionnaire.

Incomplete or inconsistent information on the questionnaire data records was assigned acceptable values using *imputation* procedures during the final automated edit of the collected data. As in previous censuses, the general procedure for changing unacceptable entries was to assign an entry for a person that was consistent with entries for people with similar characteristics. Assigning acceptable codes in place of blanks or unacceptable entries enhances the usefulness of the data.

Another way in which corrections were made during the computer editing process was *substitution.* Substitution assigned a full set of characteristics for people in a household. If there was an indication that a household was occupied by a specified number of people but the questionnaire contained no information for people within the household, or the occupants were not listed on the questionnaire, the Census Bureau selected a previously accepted household of the same size and substituted its full set of characteristics for this household.

Table A. **Unadjusted Standard Error for Estimated Totals**

[Based on a 1-in-6 simple random sample]

Estimated total[1]	Size of publication area[2]													
	500	1,000	2,500	5,000	10,000	25,000	50,000	100,000	250,000	500,000	1,000,000	5,000,000	10,000,000	25,000,000
50	15	15	16	16	16	16	16	16	16	16	16	16	16	16
100	20	21	22	22	22	22	22	22	22	22	22	22	22	22
250	25	31	34	34	35	35	35	35	35	35	35	35	35	35
500	-	35	45	47	49	49	50	50	50	50	50	50	50	50
1,000	-	-	55	63	67	69	70	70	71	71	71	71	71	71
2,500	-	-	-	79	97	106	109	110	111	112	112	112	112	112
5,000	-	-	-	-	112	141	150	154	157	157	158	158	158	158
10,000	-	-	-	-	-	173	200	212	219	221	222	223	223	224
15,000	-	-	-	-	-	173	229	252	266	270	272	273	274	274
25,000	-	-	-	-	-	-	250	306	335	345	349	353	353	353
75,000	-	-	-	-	-	-	-	306	512	565	589	608	610	611
100,000	-	-	-	-	-	-	-	-	548	632	671	700	704	706
250,000	-	-	-	-	-	-	-	-	-	791	968	1090	1104	1112
500,000	-	-	-	-	-	-	-	-	-	-	1118	1500	1541	1565
1,000,000 . . .	-	-	-	-	-	- -	-	-	-	-	-	2000	2121	2191
5,000,000 . . .	-	-	-	-	-	-	-	-	-	-	-	-	3536	4472
10,000,000 . .	-	-	-	-	-	-	-	-	-	-	-	-	-	5477

[1]For estimated totals larger than 10,000,000, the standard error is somewhat larger than the table values. Use the formula given below to calculate the standard error.

$$SE(\hat{Y}) = \sqrt{5\hat{Y}\left(1 - \frac{\hat{Y}}{N}\right)}$$

N = Size of publication area

$\hat{Y}$ = Estimate of characteristic total

The 5 in the above equation is based on a 1-in-6 sample and is derived from the inverse of the sampling rate minus one, i.e., 5 = 6 – 1.

[2]The total count of people, housing units, households, or families in the area if the estimated total is a person, housing unit, household, or family characteristic, respectively.

Table B. **Unadjusted Standard Error in Percentage Points for Estimated Percentages**

[Based on a 1-in-6 simple random sample]

Estimated percentage	Base of estimated percentage[1]												
	500	750	1,000	1,500	2,500	5,000	7,500	10,000	25,000	50,000	100,000	250,000	500,000
2 or 98	1.4	1.1	1.0	0.8	0.6	0.4	0.4	0.3	0.2	0.1	0.1	0.1	0.0
5 or 95	2.2	1.8	1.5	1.3	1.0	0.7	0.6	0.5	0.3	0.2	0.2	0.1	0.1
10 or 90.	3.0	2.4	2.1	1.7	1.3	0.9	0.8	0.7	0.4	0.3	0.2	0.1	0.1
15 or 85.	3.6	2.9	2.5	2.1	1.6	1.1	0.9	0.8	0.5	0.4	0.3	0.2	0.1
20 or 80.	4.0	3.3	2.8	2.3	1.8	1.3	1.0	0.9	0.6	0.4	0.3	0.2	0.1
25 or 75.	4.3	3.5	3.1	2.5	1.9	1.4	1.1	1.0	0.6	0.4	0.3	0.2	0.1
30 or 70.	4.6	3.7	3.2	2.6	2.0	1.4	1.2	1.0	0.6	0.5	0.3	0.2	0.1
35 or 65.	4.8	3.9	3.4	2.8	2.1	1.5	1.2	1.1	0.7	0.5	0.3	0.2	0.2
50.	5.0	4.1	3.5	2.9	2.2	1.6	1.3	1.1	0.7	0.5	0.4	0.2	0.2

[1]For a percentage and/or base of percentage not shown in the table, use the formula given below to calculate the standard error. Use this table only for proportions; that is, where the numerator is a subset of the denominator.

$$SE(\hat{p}) = \sqrt{\left(\frac{5}{B}\right)\hat{p}(100 - \hat{p})}$$

B = Base of estimated percentage

$\hat{p}$ = Estimated percentage

The 5 in the above equation is based on a 1-in-6 sample and is derived from the inverse of the sampling rate minus one, i.e., 5 = 6 – 1.

Table C. **Standard Error Design Factors—New York**

[Percent of people or housing units in sample]

Characteristic	Less than 15 Percent	15 percent to less than 25 percent	25 percent to less than 35 percent	35 percent or more
POPULATION				
Age	1.3	1.1	0.8	0.5
Sex	1.3	1.0	0.8	0.5
Race	2.2	1.8	1.1	0.7
Hispanic or Latino	2.2	1.8	1.2	0.7
Marital status	1.1	0.9	0.7	0.4
Household type and relationship	1.2	0.9	0.7	0.5
Disabled and employment disability	1.4	1.1	0.9	0.6
Ancestry	1.8	1.5	1.2	0.8
Place of birth	1.5	1.2	0.9	0.6
Citizenship status	1.7	1.4	1.0	0.7
Residence in 1995	2.0	1.7	1.3	0.8
Year of entry	1.7	1.4	1.0	0.6
Language spoken at home and ability to speak English	1.6	1.3	0.9	0.6
Educational attainment	1.3	1.0	0.8	0.5
School enrollment	1.5	1.2	0.9	0.6
Type of residence (urban/rural)	1.6	1.3	1.3	0.9
Household type	1.2	0.9	0.7	0.5
Family type	2.3	1.8	1.4	0.9
Subfamily type and presence of children	1.3	1.1	0.8	0.5
Grandparent status and responsibility for grandchild	1.5	1.2	1.0	0.6
Employment status	1.2	1.0	0.8	0.5
Industry	1.3	1.1	0.9	0.5
Occupation	1.3	1.1	0.8	0.5
Class of worker	1.4	1.1	0.9	0.5
Usual hours worked per week and weeks worked in 1999	1.2	1.0	0.8	0.5
Number of workers in family in 1999	1.3	1.1	0.8	0.5
Place of work	1.3	1.1	0.9	0.5
Means of transportation to work	1.4	1.1	0.9	0.6
Travel time to work	1.3	1.1	0.9	0.6
Time leaving home to go to work	1.3	1.1	0.9	0.5
Private vehicle occupancy	1.4	1.1	0.9	0.6
Type of income in 1999	1.5	1.2	0.9	0.6
Household income in 1999	1.3	1.0	0.8	0.5
Family income in 1999	1.3	1.0	0.8	0.5
Poverty status in 1999 (persons)	1.6	1.3	1.0	0.6
Poverty status in 1999 (families)	1.3	1.0	0.8	0.5
Military service and veteran status	1.2	1.0	0.7	0.5
HOUSING				
Age of householder	1.2	1.0	0.8	0.5
Race of householder	1.2	1.0	0.8	0.5
Hispanic or Latino householder	1.1	1.0	0.8	0.5
Type of residence (urban/rural)	0.7	0.6	0.6	0.4
Units in structure	1.1	0.9	0.7	0.5
Tenure	1.2	1.0	0.8	0.5
Occupancy status	1.4	1.0	0.8	0.5
Value	1.1	1.0	0.8	0.5
Gross rent	1.2	1.0	0.7	0.5
Household income in 1999	1.2	1.0	0.8	0.5
Year structure built	1.2	1.0	0.8	0.5
Rooms, bedrooms	1.2	1.0	0.8	0.5
Kitchen facilities	1.0	0.8	0.7	0.5
Plumbing facilities	1.2	1.0	0.8	0.5
House heating fuel	1.2	1.0	0.8	0.5
Telephone service available	1.1	1.0	0.8	0.5
Vehicles available	1.2	1.0	0.8	0.5
Year householder moved into unit	1.2	1.0	0.8	0.5
Mortgage status and monthly mortgage costs	1.2	1.0	0.8	0.5
Mortgage status and selected monthly owner costs	1.2	1.0	0.8	0.5
Gross rent as a percentage of household income in 1999	1.3	1.0	0.8	0.5
Household income in 1999 by selected monthly owner costs as a percentage of income in 1999	1.2	1.0	0.8	0.5